

Wyoming: 2010

Summary Population and Housing Characteristics

2010 Census of Population and Housing

Issued July 2012

CPH-1-52



U.S. Department of Commerce
Economics and Statistics Administration
U.S. CENSUS BUREAU
census.gov

United States[®]
Census
2010

Wyoming: 2010

Summary Population and Housing Characteristics

Issued July 2012

CPH-1-52



U.S. Department of Commerce

Rebecca M. Blank,
Acting Secretary

Rebecca M. Blank,
Deputy Secretary

Economics and Statistics Administration

Vacant,
Under Secretary
for Economic Affairs

U.S. CENSUS BUREAU
Robert M. Groves,
Director

SUGGESTED CITATION

U.S. Census Bureau,
2010 Census of
Population and Housing,
*Summary Population and
Housing Characteristics*,
CPH-1-52, Wyoming
U.S. Government Printing Office,
Washington, DC,
2012



**Economics
and Statistics
Administration**

Vacant,
Under Secretary for
Economic Affairs



U.S. CENSUS BUREAU

Robert M. Groves,
Director

Thomas L. Mesenbourg,
Deputy Director and
Chief Operating Officer

Nancy A. Potok,
Associate Director
for Demographic Programs

Enrique J. Lamas,
Chief, Population Division

CONTENTS

List of Statistical Tables.	v
How to Use This Census Report	I-1
Table Finding Guide	II-1
User Notes	III-1
Statistical Tables.	1
Appendixes	
A Geographic Terms and Concepts	*
B Definitions of Subject Characteristics	*
C Data Collection and Processing Procedures.	*
D Questionnaire.	*
E Maps	E-1
F Operational Overview and Accuracy of the Data	*
G Residence Rule and Residence Situations for the 2010 Census of the United States.	*
H Acknowledgments	*

*Appendix may be found in the separate volume, CPH-1-A, *Summary Population and Housing Characteristics, Selected Appendixes*, on the Internet at <www.census.gov/prod/cen2010/cph-1-a.pdf>.

LIST OF
STATISTICAL
TABLES

Table no.	Title	Page
1.	Age and Sex: 2010 State, County, County Subdivision, Place	2
2.	Age and Sex: 2010 State, County, Place	12
3.	Race and Hispanic or Latino Origin: 2010 State, County, County Subdivision, Place	20
4.	Race and Hispanic or Latino Origin: 2010 State, County, Place	30
5.	Population for Selected Categories of Race: 2010 State, County, County Subdivision, Place	38
6.	Population for Selected Categories of Race: 2010 State, County, Place	43
7.	Households and Families: 2010 State, County, County Subdivision, Place	47
8.	Households and Families: 2010 State, County, Place	52
9.	Household Relationship and Group Quarters Population: 2010 State, County, County Subdivision, Place	56
10.	Household Relationship and Group Quarters Population: 2010 State, County, Place	61
11.	Housing Occupancy and Tenure: 2010 State, County, County Subdivision, Place	65
12.	Housing Occupancy and Tenure: 2010 State, County, Place	70
13.	Occupied Housing Units (Households) by Race and Hispanic or Latino Origin of Householder: 2010 State, County, County Subdivision, Place	74
14.	Occupied Housing Units (Households) by Race and Hispanic or Latino Origin of Householder: 2010 State, County, Place	79
15.	Land Area and Population Density: 2010 State, County, County Subdivision, Place	83
16.	Land Area and Population Density: 2010 State, County, Place	86

17. Age and Sex for the American Indian and Alaska Native Population (One Race): 2010	88
American Indian Area, County	
18. Race and Hispanic or Latino Origin: 2010	90
American Indian Area, County	
19. Population for Selected Categories of Race for American Indian and Alaska Native Areas: 2010	92
American Indian Area, County	
20. Households and Families With American Indian and Alaska Native Householder (One Race): 2010	93
American Indian Area, County	
21. Household Relationship and Group Quarters Population for the American Indian and Alaska Native Population (One Race): 2010	94
American Indian Area, County	
22. Housing Occupancy and Tenure: 2010	95
American Indian Area, County	
23. Occupied Housing Units (Households) by Race and Hispanic or Latino Origin of Householder: 2010	96
American Indian Area, County	
24. Land Area and Population Density: 2010	97
American Indian Area, County	

How to Use This Census Report

CONTENTS

	Page
Introduction	I-1
How to Find Geographic Areas and Subject Matter Data	I-2
How to Use the Statistical Tables	I-2
Graphics	I-4
User Notes	I-4
Appendixes	I-5

INTRODUCTION

Data from the 2010 Census for the United States and Puerto Rico are presented in two printed report series and a single report for American Indians and Alaska Natives by tribe:

1. CPH-1, *Summary Population and Housing Characteristics*
2. CPH-2, *Population and Housing Unit Counts*
3. CPH-3, *Characteristics of American Indians and Alaska Natives by Tribe*

The data from the 2010 Census were derived from a limited number of basic questions asked of the entire population and about every housing unit. Appendix D (see *Selected Appendixes* report at www.census.gov/prod/cen2010/cph-1-a.pdf) presents a facsimile of the questionnaire pages used to collect the data included in this report. Note that the “long form” data included in previous censuses are not included in the 2010 Census.

The CPH-1, *Summary Population and Housing Characteristics*, report series provides data based on age, Hispanic or Latino origin, household relationship, race, sex, tenure (owner- or renter-occupied), and vacancy characteristics. Land area measurements and population density also are provided. This series is similar to the Census 2000 PHC-1 series.

The CPH-2, *Population and Housing Unit Counts*, report series provides 2010 Census and historical comparisons of the population and housing unit counts. It also provides area measurements and density. The user notes section documents geographic changes over the past decade. This series is similar to the Census 2000 PHC-3 series.

In each series, there is one report for each state, the District of Columbia, and Puerto Rico, plus a United States summary report. Many tables in the United States summary reports include data for Puerto Rico.

The CPH-3, *Characteristics of American Indians and Alaska Natives by Tribe*, report provides population and housing information for selected American Indian and Alaska Native tribes. This report is similar to the Census 2000 PHC-5 report. This is a single report covering the entire United States.

HOW TO FIND GEOGRAPHIC AREAS AND SUBJECT MATTER DATA

This report includes a table finding guide to assist the user in locating those statistical tables that contain the desired data. The table finding guide lists alphabetically, by geographic area, the subjects shown in this report. To determine which tables in this report show data for a particular topic, find the subject in the left-hand column of the table finding guide and then look across the columns using the headings at the top for the desired type of geographic area. Figure I-1 is an example of a table finding guide.

The table finding guide does not include cross-classification of subject-matter items. Additional information to locate data within specific reports is provided in the headnote at the top of the table finding guide and in the footnotes at the bottom of the guide.

HOW TO USE THE STATISTICAL TABLES

Parts of a Statistical Table

The census data included in printed reports are arranged in tables. Each table includes four major parts: (1) heading, (2) boxhead, (3) stub, and (4) data field. A typical census report table is illustrated in Figure I-2.

The heading consists of the table number, title, and headnote. The table number indicates the position of the table within the report, while the title is a brief statement indicating the subjects and time reference of the data presented in the table. The headnote is enclosed in brackets and is located under the title. It contains statements that qualify, explain, or provide information pertaining to the entire table.

The boxhead is under the heading. This portion of the table, which contains the individual column heads or captions, describes the data in each vertical column. In the boxhead of many tables, a spanner appears across and above two or more column heads or across two or more lower spanners. The purpose of a spanner is to classify or qualify items below it or separate the table into identifiable blocks in terms of major aspects of the data.

The stub is located at the left edge of the table. It includes a listing of line or row captions or descriptions. At the top of the stub is the stubhead. The stubhead is considered to be an extension of the table title and usually shows generic geographic area designations and restrictions.

In the stub, several features are used to help the user better understand the contents of the table. Usually, a block of data lines is preceded by a sidehead. The sidehead, similar to a spanner, describes and classifies the stub entries following it. The use of indentation in a stub indicates the relationship of one data line to

Figure I-1.

Table Finding Guide

SUBJECTS BY TYPE OF GEOGRAPHIC AREA AND TABLE NUMBER

Subjects covered in this guide are shown on the left side, and types of geographic areas are shown at the top. Table numbers shown in bold indicate that either all or part of the table is presented for the American Indian and Alaska Native population in American Indian and Alaska Native areas, or for the Native Hawaiian and Other Pacific Islander population in Hawaiian home lands. See CPH-1-A, *Summary Population and Housing Characteristics, Selected Appendixes* (<www.census.gov/prod/cen2010/cph-1-a.pdf>) for a description of area classifications (Appendix A) and for definitions and explanations of subject characteristics (Appendix B).

Subject	The state ¹	County ²	Place		County subdivision		American Indian and Alaska Native area ⁴	Hawaiian home land ⁵
			By county and county subdivision	Alphabetically for the state	By county	Alphabetically for the state ³		
POPULATION CHARACTERISTICS								
Age	1, 2	1, 2	1	2	1	2	17	25
Average family size	7, 8	7, 8	7	8	7	8	20	28
Average household size	7, 8	7, 8	7	8	7	8	20	28
Families and family characteristics	7, 8	7, 8	7	8	7	8	20	28
Group quarters population	9, 10	9, 10	9	10	9	10	21	29
Hispanic or Latino origin	3, 4	3, 4	3	4	3	4	18	26
	7, 8, 9,	7, 8, 9,						
Households and household characteristics ..	10	10	7, 9	8, 10	7, 9	8, 10	20, 21	28, 29
Nonfamily households	7, 8	7, 8	7	8	7	8	20	28
Population density	15, 16	15, 16	15	16	15	16	24	32
Race	3, 4, 5, 6	3, 4, 5, 6	3, 5	4, 6	3, 5	4, 6	18, 19	26, 27
Relationship to householder	9, 10	9, 10	9	10	9	10	21	29
Sex	1, 2	1, 2	1	2	1	2	17	25
Unmarried partner	9, 10	9, 10	9	10	9	10	21	29
HOUSING CHARACTERISTICS								
Average household size by tenure	11, 12	11, 12	11	12	11	12	22	30
Hispanic or Latino origin of householder	13, 14	13, 14	13	14	13	14	23	31
Occupancy characteristics	11, 12	11, 12	11	12	11	12	22	30
Race of householder	13, 14	13, 14	13	14	13	14	23	31
Tenure	11, 12	11, 12	11	12	11	12	22	30
Vacancy characteristics	11, 12	11, 12	11	12	11	12	22	30
GEOGRAPHIC CHARACTERISTICS								
Land area	15, 16	15, 16	15	16	15	16	24	32
Population density	15, 16	15, 16	15	16	15	16	24	32

¹ State, District of Columbia, or Puerto Rico.

² Parish in Louisiana; city and borough, municipality, borough, or census area in Alaska; and municipio in Puerto Rico. In Maryland, Missouri, Nevada, and Virginia, one or more cities are independent of counties and are treated as statistical equivalents of counties. The entire District of Columbia, which has no counties, is treated as a county equivalent.

³ County subdivisions within the state are shown alphabetically with places for the following 12 states: Connecticut, Maine, Massachusetts, Michigan, Minnesota, New Hampshire, New Jersey, New York, Pennsylvania, Rhode Island, Vermont, and Wisconsin.

⁴ American Indian and Alaska Native areas include state and federal American Indian reservations; Oklahoma tribal statistical areas (OTSA); Alaska Native village statistical areas (ANVSAs); tribal designated statistical areas (TDSA); state designated tribal statistical areas (SDTSAs); and Alaska Native Regional Corporations (ANRCs).

⁵ Tables for these areas appear only in the report for Hawaii.

Figure I-2.
PARTS OF A STATISTICAL TABLE

Table number and title: Table 6. Population for Selected Categories of Race: 2010

Headnote: For information on confidentiality protection, nonsampling error, and definitions, see Selected Appendixes at <www.census.gov/prod/cen2010/cph-1-a.pdf>

Column head: Race in combination with one or more other races; Race alone or in combination with one or more other races

Heading: Table 6. Population for Selected Categories of Race: 2010

Stubhead: State, County, Place

Boxhead: White, Black or African American, American Indian and Alaska Native, Asian, Native Hawaiian and Other Pacific Islander, Some Other Race

Sidehead: COUNTY, PLACE

Stub: 20 Delaware

Data field: Population counts for various racial categories across counties and places in Delaware.

State County Place	Race in combination with one or more other races						Race alone or in combination with one or more other races					
	White	Black or African American	American Indian and Alaska Native	Asian	Native Hawaiian and Other Pacific Islander	Some Other Race	White	Black or African American	American Indian and Alaska Native	Asian	Native Hawaiian and Other Pacific Islander	Some Other Race
Delaware.....	18,775	14,109	5,718	5,152	816	5,026	637,392	205,923	9,899	33,701	1,216	35,545
COUNTY												
Kent County.....	4,523	3,595	1,558	1,215	215	838	114,522	42,508	2,601	4,521	306	4,073
New Castle County.....	10,502	7,849	2,895	3,333	409	3,171	363,457	135,735	4,469	26,633	508	22,286
Sussex County.....	3,750	2,565	1,265	604	192	1,017	159,413	27,680	2,829	1,547	342	9,186
PLACE												
Arden village, New Castle County.....	3	1	1	2	0	1	428	6	3	3	0	3
Ardencroft village, New Castle County.....	1	0	0	1	0	0	199	21	0	12	0	0
Ardersoon village, New Castle County.....	8	2	0	5	0	2	256	4	0	11	0	2
Bear CDP, New Castle County.....	522	447	149	132	11	201	10,298	7,129	211	944	16	1,527
Bellfonte town, New Castle County.....	13	5	2	5	2	7	1,096	80	4	19	3	9
Bethany Beach town, Sussex County.....	5	1	1	1	0	0	1,054	5	1	5	0	0
Bethel town, Sussex County.....	2	2	0	0	0	0	164	8	0	1	0	0
Blades town, Sussex County.....	45	46	6	0	3	7	802	391	15	10	3	74
Bowers town, Kent County.....	3	1	1	1	0	1	318	7	4	5	0	5
Bridgetown town, Sussex County.....	62	51	16	8	5	12	1,391	545	19	14	7	152
Brookside CDP, New Castle County.....	445	225	118	80	35	125	10,218	2,070	122	529	37	913
Camden town, Kent County.....	124	104	49	52	0	13	2,413	920	60	180	1	63
Cheswold town, Kent County.....	50	32	32	12	10	13	793	497	88	46	10	47
Claymont CDP, New Castle County.....	149	112	34	32	5	25	5,435	2,344	62	347	14	240
Clayton town.....	73	73	21	16	1	13	2,105	791	27	33	1	63
Kent County (part).....	73	73	21	16	1	13	2,105	791	27	33	1	63
New Castle County (part).....	0	0	0	0	0	0	0	0	0	0	0	0
Dagsboro town, Sussex County.....	17	16	4	3	0	2	706	69	12	3	0	36
Delaware City city, New Castle County.....	64	46	16	5	0	5	1,473	341	17	22	0	20
Delmar town, Sussex County.....	75	67	21	7	1	4	1,281	237	27	18	1	19
Dewey Beach town, Sussex County.....	4	3	0	0	1	0	318	12	1	1	3	10
Dover city, Kent County.....	1,053	1,097	375	328	52	195	18,446	16,312	571	1,310	75	960
Dover Base Housing CDP, Kent County.....	216	122	47	85	23	37	2,699	580	55	163	32	200
Edgemont CDP, New Castle County.....	99	115	39	9	1	16	3,499	2,089	58	22	1	99
Ellendale town, Sussex County.....	8	13	6	3	2	0	242	125	6	5	4	15
Elmire town, New Castle County.....	165	123	44	33	0	116	4,435	925	92	139	0	786
Farmington town, Kent County.....	0	0	0	0	0	0	110	0	0	0	0	0
Felton town, Kent County.....	48	38	12	3	0	12	998	290	20	25	1	23
Fenwick Island town, Sussex County.....	1	0	1	0	0	0	371	2	1	3	0	3
Frankford town, Sussex County.....	10	11	4	0	2	5	407	249	4	11	2	190
Frederica town, Kent County.....	32	33	14	2	0	7	538	183	14	9	1	57
Georgetown town, Sussex County.....	200	85	51	8	2	133	3,191	1,018	328	78	11	2,038
Glasgow CDP, New Castle County.....	312	276	71	121	6	67	9,505	3,862	119	937	10	309
Greenville CDP, New Castle County.....	24	10	3	22	0	6	2,018	121	3	190	0	28
Greenwood town, Sussex County.....	28	12	17	5	0	0	718	211	17	11	0	48
Harrington city, Kent County.....	120	102	55	15	10	15	2,568	931	76	43	14	94
Hartly town, Kent County.....	0	0	0	0	0	0	72	0	1	0	1	0
Hempden Acres town, Sussex County.....	0	0	0	0	0	0	118	3	0	1	0	0
Highland Acres CDP, Kent County.....	96	71	24	44	7	14	2,725	579	45	189	10	45
Hockessin CDP, New Castle County.....	188	98	38	132	8	31	11,712	434	59	1,429	17	102
Houston town, Kent County.....	2	2	0	1	0	1	346	22	2	4	0	3
Kent Acres CDP, Kent County.....	51	38	17	17	1	8	1,302	505	29	66	1	55
Kenton town, Kent County.....	8	6	2	0	0	0	342	12	2	0	0	13
Laurel town, Sussex County.....	135	155	33	38	15	37	1,889	1,668	75	72	33	188
Lepisk town, Kent County.....	6	6	0	0	0	0	170	9	4	0	0	6
Lewis city, Sussex County.....	14	26	17	4	1	1	2,502	237	27	14	3	10
Little Creek town, Kent County.....	5	1	4	0	0	0	214	6	7	1	0	1
Long Neck CDP, Sussex County.....	6	3	5	0	0	1	1,896	44	10	7	0	31
Magnolia town, Kent County.....	7	2	4	2	0	1	182	38	14	3	0	6
Middletown town, New Castle County.....	457	405	107	132	19	131	12,145	5,772	143	841	27	597
Milford city.....	189	176	65	27	23	60	6,404	2,304	115	137	45	838
Kent County (part).....	93	91	24	8	8	41	1,906	1,526	53	46	13	374
Sussex County (part).....	96	85	41	19	15	19	4,498	778	62	91	32	464
Mildoro town, Sussex County.....	90	97	29	20	7	23	2,863	792	49	149	7	154
Milville town, Sussex County.....	9	1	1	7	0	0	515	14	1	11	0	12
Milton town, Sussex County.....	75	76	20	3	0	12	2,027	497	38	18	1	92
Newark city, New Castle County.....	626	318	141	325	31	112	26,532	2,412	194	2,570	41	519
New Castle city, New Castle County.....	101	95	39	19	2	31	3,660	1,530	57	80	2	105
Newport town, New Castle County.....	29	26	6	5	2	9	744	220	9	23	2	100
North Star CDP, New Castle County.....	83	20	8	61	0	27	7,066	270	11	687	0	48
Ocean View town, Sussex County.....	17	8	6	5	1	3	1,835	24	7	29	1	8
Odessa town, New Castle County.....	12	10	4	5	0	2	334	35	4	9	0	2

20 Delaware
State name and page number

Summary Population and Housing Characteristics
U.S. Census Bureau, 2010 Census

Report title

another. Indented data lines represent subcategories that, in most instances, sum to a total. Occasionally in tables, it is desirable to show one or more single-line subcategories that do not sum to the total.

The data field is that part of the statistical table that contains the data. It extends from the bottom of the boxhead to the bottom of the table and from the right of the stub to the right edge of the page.

Both geographic and subject-matter terms appear in tables. It is important to read the definitions of the terms used in the tables because census terms often are defined in special ways that reflect the manner in which the questions were asked and the data were tabulated. Definitions of geographic terms are provided in Appendix A of CPH-1-A, *Summary Population and Housing Characteristics, Selected Appendixes* at <www.census.gov/prod/cen2010/cph-1-a.pdf>. Census tables often include derived measures such as medians, means, percentages, and ratios. These and other subject-matter terms are defined in Appendix B of the same report.

Symbols and Geographic Abbreviations

The following symbols are used in the tables and explanations of subjects covered in 2010 Census reports:

- A dash “–” represents zero or a derived measure that rounds to less than 0.1. This symbol appears only in the 2010 Census CPH-2, *Population and Housing Unit Counts*, report series.
- (X) means not applicable. In the 1990 and earlier decennial census reports, three dots “...” meant not applicable.
- (NA) means not available.
- The superscript prefix “r” indicates that a Census 2000 count has been revised since the publication of the Census 2000 reports as a result of certified Count Question Resolution (CQR) changes (see also <www.census.gov/prod/cen2000/notes/errata.pdf>). This symbol appears only in the 2010 Census CPH-2, *Population and Housing Unit Counts*, report series.
- A minus sign “–” preceding a figure denotes decrease. The minus sign appears only in the 2010 Census CPH-2, *Population and Housing Unit Counts*, report series.

The following are examples of geographic abbreviations and terms that may be used in the tables in this report:

- A “(part)” next to the name of a geographic area in a hierarchical presentation indicates that the geographic entity is located only partially in the superior geographic entity. For example, a “(part)” next to a place name in a county subdivision-place hierarchy indicates that the place is located in more than one county subdivision. (Places also may be “split” by county, congressional district, urban/rural, metropolitan area, voting district, and other geographic boundaries, depending on the presentation.) Other geographic entities also can be “split” by a higher level entity. The exception is a tabulation block, which is unique within all geographic entities in census products.
- ANVSA is Alaska Native village statistical area.
- ANRC is Alaska Native Regional Corporation.
- CCD is census county division.
- CDP is census designated place.
- CSA is combined statistical area.
- NECTA is New England city and town area.
- Metro Area is metropolitan statistical area.
- Micro Area is micropolitan statistical area.
- OTSA is Oklahoma tribal statistical area.
- SDTSA is state designated tribal statistical area.
- TDSA is tribal designated statistical area.
- UT is unorganized territory.

GRAPHICS

Charts, statistical maps, and other graphic summaries are included in some 2010 Census reports.

USER NOTES

User notes include corrections, errata, and related explanatory information. They also provide information about unique characteristics of the report and changes or corrections made too late to be reflected in the text or tables themselves. However, sometimes this information becomes available too late to be reflected even in the user notes. Therefore, updates are available in the *Notes and Errata* document at <www.census.gov/prod/cen2010/notes/errata.pdf>.

APPENDIXES

Appendixes A through D and F through H, described below, are in the separate volume, CPH-1-A, *Summary Population and Housing Characteristics, Selected Appendixes*, on the Internet at <www.census.gov/prod/cen2010/cph-1-a.pdf>. Appendix E is included in this report.

Appendix A, Geographic Terms and Concepts. Provides definitions of the types of geographic areas and related information used in census products.

Appendix B, Definitions of Subject Characteristics. Contains definitions for the subject-matter terms used in census products, including explanations of derived measures, limitations of the data, and comparability with previous censuses. The subjects are listed alphabetically. Population characteristics are defined first, followed by the definitions of the housing subjects.

Appendix C, Data Collection and Processing Procedures. Explains the 2010 Census mission and scope and provides thumbnail descriptions of 2010 Census operations.

Appendix D, Questionnaire. Presents a facsimile of the 2010 Census questionnaire used to collect the data in this report.

Appendix E, Maps. Contains maps depicting the geographic areas shown in this report.

Appendix F, Operational Overview and Accuracy of the Data. Provides information on 2010 Census operations, including group quarters enumeration, confidentiality of the data, imputation of housing unit status and population counts, sources of errors in the data, and data editing.

Appendix G, Residence Rule and Residence Situations for the 2010 Census of the United States. Contains a description of the residence rule and residence situations used by Census Bureau staff to guide decisions on where people should be counted in the 2010 Census. This document is the basis for residence-related sections of questionnaires, collection instruments, field materials, and training materials.

Appendix H, Acknowledgments. Lists many of the U.S. Census Bureau staff who participated in report preparation.

Table Finding Guide

SUBJECTS BY TYPE OF GEOGRAPHIC AREA AND TABLE NUMBER

Subjects covered in this guide are shown on the left side, and types of geographic areas are shown at the top. Table numbers shown in bold indicate that either all or part of the table is presented for the American Indian and Alaska Native population in American Indian and Alaska Native areas, or for the Native Hawaiian and Other Pacific Islander population in Hawaiian home lands. See CPH-1-A, *Summary Population and Housing Characteristics, Selected Appendixes* (<www.census.gov/prod/cen2010/cph-1-a.pdf>) for a description of area classifications (Appendix A) and for definitions and explanations of subject characteristics (Appendix B).

Subject	The state ¹	County ²	Place		County subdivision		American Indian and Alaska Native area ⁴	Hawaiian home land ⁵
			By county and county subdivision	Alphabetically for the state	By county	Alphabetically for the state ³		
POPULATION CHARACTERISTICS								
Age	1, 2	1, 2	1	2	1	2	17	25
Average family size	7, 8	7, 8	7	8	7	8	20	28
Average household size	7, 8	7, 8	7	8	7	8	20	28
Families and family characteristics	7, 8	7, 8	7	8	7	8	20	28
Group quarters population	9, 10	9, 10	9	10	9	10	21	29
Hispanic or Latino origin	3, 4	3, 4	3	4	3	4	18	26
Households and household characteristics	7, 8, 9, 10	7, 8, 9, 10	7, 9	8, 10	7, 9	8, 10	20, 21	28, 29
Nonfamily households	7, 8	7, 8	7	8	7	8	20	28
Population density	15, 16	15, 16	15	16	15	16		32
Race	3, 4, 5, 6	3, 4, 5, 6	3, 5	4, 6	3, 5	4, 6	18, 19	26, 27
Relationship to householder	9, 10	9, 10	9	10	9	10	21	29
Sex	1, 2	1, 2	1	2	1	2	17	25
Unmarried partner	9, 10	9, 10	9	10	9	10	21	29
HOUSING CHARACTERISTICS								
Average household size by tenure	11, 12	11, 12	11	12	11	12	22	30
Hispanic or Latino origin of householder	13, 14	13, 14	13	14	13	14	23	31
Occupancy characteristics	11, 12	11, 12	11	12	11	12	22	30
Race of householder	13, 14	13, 14	13	14	13	14	23	31
Tenure	11, 12	11, 12	11	12	11	12	22	30
Vacancy characteristics	11, 12	11, 12	11	12	11	12	22	30
GEOGRAPHIC CHARACTERISTICS								
Land area	15, 16	15, 16	15	16	15	16	24	32
Population density	15, 16	15, 16	15	16	15	16	24	32

¹ State, District of Columbia, or Puerto Rico.

² Parish in Louisiana; city and borough, municipality, borough, or census area in Alaska; and municipio in Puerto Rico. In Maryland, Missouri, Nevada, and Virginia, one or more cities are independent of counties and are treated as statistical equivalents of counties. The entire District of Columbia, which has no counties, is treated as a county equivalent.

³ County subdivisions within the state are shown alphabetically with places for the following 12 states: Connecticut, Maine, Massachusetts, Michigan, Minnesota, New Hampshire, New Jersey, New York, Pennsylvania, Rhode Island, Vermont, and Wisconsin.

⁴ American Indian and Alaska Native areas include state and federal American Indian reservations; Oklahoma tribal statistical areas (OTSAs); Alaska Native village statistical areas (ANVSAs); tribal designated statistical areas (TDSAs); state designated tribal statistical areas (SDTSAs); and Alaska Native Regional Corporations (ANRCs).

⁵ Tables for these areas appear only in the report for Hawaii.

User Notes

User notes include corrections, errata, and related explanatory information. These updates provide information about unique characteristics of the report and changes or corrections made too late to be reflected in the text or tables themselves. They are available in the *Notes and Errata* document at www.census.gov/prod/cen2010/notes/errata.pdf.

ADDITIONAL DEFINITIONS AND EXPLANATIONS OF THE DATA

User Note 1

Places within a state that have the same name are differentiated by the use of county name in parentheses. Because county name is appended to place names in selected tables in this report, the county name will appear twice for these places.

STATISTICAL TABLES

Table 1.
Age and Sex: 2010

[For information on confidentiality protection, nonsampling error, and definitions, see Selected Appendixes at <www.census.gov/prod/cen2010/cph-1-a.pdf>]

State County County Subdivision Place	Total population	Median age	Age								
			Under 5 years	5 to 17 years	18 to 20 years	21 to 24 years	25 to 34 years	35 to 44 years	45 to 54 years	55 to 59 years	60 to 64 years
Wyoming.....	563,626	36.8	40,203	95,199	24,488	31,941	77,649	66,966	83,577	40,946	32,567
Albany County.....	36,299	26.8	2,040	3,997	4,709	5,771	5,971	3,329	3,718	1,967	1,631
East Albany CCD.....	182	51.6	1	22	2	1	15	26	39	20	18
Laramie CCD.....	34,157	26.0	1,967	3,706	4,668	5,735	5,797	3,089	3,304	1,746	1,401
Laramie city.....	30,816	25.4	1,781	3,127	4,525	5,558	5,450	2,714	2,742	1,467	1,129
Rock River CCD.....	432	49.0	20	71	11	9	33	50	79	30	38
Rock River town.....	245	47.5	17	44	6	3	19	27	46	18	27
South Albany CCD.....	1,528	51.8	52	198	28	26	126	164	296	171	174
Albany CDP.....	55	57.8	0	4	1	0	2	5	8	8	13
Centennial CDP.....	270	56.7	12	20	4	1	14	28	45	38	31
Fox Park CDP.....	22	55.5	0	0	0	0	2	0	9	1	6
Woods Landing-Jelm CDP.....	97	52.8	2	11	2	3	6	9	21	12	13
Big Horn County.....	11,668	41.8	787	2,226	363	454	1,173	1,245	1,630	880	802
Central Big Horn CCD.....	3,555	41.6	223	706	117	129	345	408	527	307	236
Burlington town.....	288	27.0	29	85	11	14	30	25	32	11	9
Greybull town.....	1,847	40.1	124	347	58	71	201	230	260	154	120
Shell CDP (part).....	32	48.5	2	4	0	1	4	1	7	6	1
North Big Horn CCD.....	5,571	38.8	429	1,133	181	242	587	581	718	374	363
Byron town.....	593	35.9	57	126	22	21	64	78	73	36	35
Cowley town.....	655	36.9	46	162	23	24	60	86	87	37	33
Deaver town.....	178	39.0	16	31	9	10	18	17	29	17	14
Frannie town (part).....	138	45.0	10	21	4	0	23	11	17	14	14
Lovell town.....	2,360	36.0	204	442	79	142	286	200	285	150	117
South Big Horn CCD.....	2,542	47.9	135	387	65	83	241	256	385	199	203
Basin town.....	1,285	46.4	70	188	39	48	145	132	171	94	85
Hyattville CDP.....	75	50.3	3	9	3	2	6	8	15	9	3
Manderson town.....	114	47.5	3	24	3	2	7	11	22	11	8
Shell CDP (part).....	51	50.5	2	8	0	0	2	6	10	3	7
Campbell County.....	46,133	31.9	4,063	8,919	1,776	2,742	7,679	5,965	7,464	3,024	1,885
Gillette North CCD.....	30,768	32.1	2,688	5,735	1,202	1,924	5,160	3,927	4,818	2,005	1,315
Gillette city (part).....	24,234	31.3	2,142	4,489	996	1,628	4,198	3,022	3,695	1,524	984
Gillette South CCD.....	15,365	31.6	1,375	3,184	574	818	2,519	2,038	2,646	1,019	570
Antelope Valley-Crestview CDP.....	1,658	35.1	137	345	67	92	186	227	316	129	87
Gillette city (part).....	4,853	28.0	535	973	212	363	1,060	616	644	209	118
Sleepy Hollow CDP.....	1,308	31.0	123	282	60	58	207	166	238	96	47
Wright town.....	1,807	32.8	145	406	56	86	274	245	351	130	75
Carbon County.....	15,885	38.9	1,133	2,618	453	767	2,232	1,924	2,488	1,247	979
Hanna CCD.....	1,639	43.5	115	266	36	60	193	174	239	136	115
Arlington CDP.....	25	43.3	1	6	0	0	7	9	0	0	1
Elk Mountain town.....	191	45.1	11	28	6	6	19	25	30	14	17
Hanna town.....	841	39.2	65	156	21	29	115	84	105	69	54
Medicine Bow town.....	284	49.3	14	43	4	6	32	28	44	21	20
Rawlins CCD.....	11,065	35.1	871	1,926	356	633	1,732	1,411	1,682	778	596
Baggs town.....	440	34.3	30	89	12	25	66	48	76	28	20
Dixon town.....	97	33.5	12	9	5	4	19	11	11	6	8
Rawlins city.....	9,259	34.3	749	1,612	314	561	1,493	1,195	1,368	619	490
Sinclair town.....	433	39.5	26	82	13	17	48	63	69	37	24
Saratoga CCD.....	3,181	49.6	147	426	61	74	307	339	567	333	268
Encampment town.....	450	51.6	20	59	8	8	35	42	83	51	38
Riverside town.....	52	58.0	1	1	2	0	4	4	9	8	8
Ryan Park CDP.....	38	52.5	0	3	1	1	1	5	15	3	3
Saratoga town.....	1,690	48.9	80	218	38	44	174	186	284	158	143
Converse County.....	13,833	39.0	970	2,542	451	575	1,721	1,721	2,197	997	883
Douglas CCD.....	9,537	38.1	680	1,792	309	408	1,230	1,215	1,554	686	566
Douglas city.....	6,120	35.0	477	1,220	229	279	864	820	878	394	304
Esterbrook CDP.....	52	59.7	0	0	0	0	3	0	12	12	14
Lost Springs town.....	4	59.5	0	0	0	0	0	0	1	1	2
Orin CDP.....	46	46.0	3	6	0	4	4	5	13	3	1
Glenrock CCD.....	4,296	41.3	290	750	142	167	491	506	643	311	317
Glenrock town.....	2,576	41.3	191	415	85	126	295	294	362	169	184
Rolling Hills town.....	440	35.3	33	92	26	10	57	63	72	31	24
Crook County.....	7,083	43.6	500	1,189	209	246	756	773	1,159	591	510
Hulett CCD.....	1,211	45.9	62	212	32	33	103	146	218	109	78
Hulett town.....	383	39.8	22	81	9	14	40	56	71	27	16
Moorcroft CCD.....	3,270	38.7	277	605	119	131	369	369	550	271	213
Moorcroft town.....	1,009	32.6	92	214	43	56	131	108	151	68	48
Pine Haven town.....	490	50.5	34	52	10	14	43	51	99	58	48
Sundance CCD.....	2,602	47.3	161	372	58	82	284	258	391	211	219
Beulah CDP.....	73	32.1	9	14	2	3	14	13	7	4	2
Sundance town.....	1,182	47.5	76	152	26	47	128	103	197	85	84
Fremont County.....	40,123	38.5	3,145	7,067	1,597	1,921	4,839	4,500	5,753	3,035	2,461
Dubois CCD.....	1,803	52.5	70	180	36	47	162	179	344	205	155
Dubois town.....	971	51.6	41	93	25	28	78	106	187	96	73
Jeffrey City CCD.....	144	53.5	3	20	3	6	12	13	19	18	17
Jeffrey City CDP.....	58	57.5	0	2	1	1	3	2	9	17	10

Table 1.
Age and Sex: 2010—Con.

[For information on confidentiality protection, nonsampling error, and definitions, see Selected Appendixes at <www.census.gov/prod/cen2010/cph-1-a.pdf>]

Age—Con			Age and sex						Percent of total population		State County County Subdivision Place
65 to 74 years	75 to 84 years	85 years and over	All ages		18 years and over		65 years and over		Under 18 years	65 years and over	
			Female	Males per 100 females	Total	Female	Total	Female			
39,568	21,920	8,602	276,189	104.1	428,224	210,563	70,090	37,476	24.0	12.4	Wyoming
1,794	948	424	17,402	108.6	30,262	14,506	3,166	1,682	16.6	8.7	Albany County
32	5	1	86	111.6	159	73	38	19	12.6	20.9	East Albany CCD
1,481	862	401	16,408	108.2	28,484	13,674	2,744	1,491	16.6	8.0	Laramie CCD
1,201	745	377	14,792	108.3	25,908	12,421	2,323	1,287	15.9	7.5	Laramie city
65	20	6	194	122.7	341	155	91	38	21.1	21.1	Rock River CCD
31	4	3	117	109.4	184	93	38	17	24.9	15.5	Rock River town
216	61	16	714	114.0	1,278	604	293	134	16.4	19.2	South Albany CCD
6	7	1	22	150.0	51	22	14	6	7.3	25.5	Albany CDP
57	15	5	121	123.1	238	105	77	37	11.9	28.5	Centennial CDP
3	1	0	11	100.0	22	11	4	1	0.0	18.2	Fox Park CDP
17	1	0	49	98.0	84	43	18	6	13.4	18.6	Woods Landing-Jelm CDP
1,185	671	252	5,786	101.7	8,655	4,278	2,108	1,079	25.8	18.1	Big Horn County
326	168	63	1,721	106.6	2,626	1,257	557	261	26.1	15.7	Central Big Horn CCD
21	15	6	137	110.2	174	84	42	23	39.6	14.6	Burlington town
153	100	29	907	103.6	1,376	664	282	135	25.5	15.3	Greybull town
5	1	0	15	113.3	26	13	6	3	18.8	18.8	Shell CDP (part)
530	302	131	2,828	97.0	4,009	2,025	963	511	28.0	17.3	North Big Horn CCD
45	29	7	292	103.1	410	205	81	37	30.9	13.7	Byron town
58	32	7	332	97.3	447	227	97	50	31.8	14.8	Cowley town
8	8	1	83	114.5	131	62	17	7	26.4	9.6	Deaver town
16	5	3	67	106.0	107	56	24	12	22.5	17.4	Frannie town (part)
216	154	85	1,217	93.9	1,714	881	455	255	27.4	19.3	Lovell town
329	201	58	1,237	105.5	2,020	996	588	307	20.5	23.1	South Big Horn CCD
154	110	49	643	99.8	1,027	529	313	174	20.1	24.4	Basin town
14	2	1	35	114.3	63	30	17	9	16.0	22.7	Hyattville CDP
20	3	0	58	96.6	87	43	23	14	23.7	20.2	Manderson town
9	4	0	25	104.0	41	20	13	7	19.6	25.5	Shell CDP (part)
1,621	780	215	21,875	110.9	33,151	15,628	2,616	1,418	28.1	5.7	Campbell County
1,201	594	199	14,654	110.0	22,345	10,643	1,994	1,104	27.4	6.5	Gillette North CCD
906	484	166	11,628	108.4	17,603	8,430	1,556	896	27.4	6.4	Gillette city (part)
420	186	16	7,221	112.8	10,806	4,985	622	314	29.7	4.0	Gillette South CCD
51	19	2	776	113.7	1,176	554	72	30	29.1	4.3	Antelope Valley-Crestview CDP
84	39	0	2,249	115.8	3,345	1,531	123	73	31.1	2.5	Gillette city (part)
22	7	2	649	101.5	903	438	31	13	31.0	2.4	Sleepy Hollow CDP
35	4	0	814	122.0	1,256	551	39	20	30.5	2.2	Wright town
1,230	615	199	7,332	116.7	12,134	5,573	2,044	1,025	23.6	12.9	Carbon County
181	102	22	790	107.5	1,258	602	305	142	23.2	18.6	Hanna CCD
1	0	0	13	92.3	18	9	1	1	28.0	4.0	Arlington CDP
19	10	6	97	96.9	152	75	35	17	20.4	18.3	Elk Mountain town
84	49	10	416	102.2	620	305	143	70	26.3	17.0	Hanna town
41	28	3	132	115.2	227	104	72	33	20.1	25.4	Medicine Bow town
635	329	116	5,033	119.8	8,268	3,716	1,080	568	25.3	9.8	Rawlins CCD
32	14	0	208	111.5	321	156	46	26	27.0	10.5	Baggs town
6	6	0	42	131.0	76	33	12	6	21.6	12.4	Dixon town
500	253	105	4,198	120.6	6,898	3,072	858	450	25.5	9.3	Rawlins city
36	16	2	207	109.2	325	159	54	27	24.9	12.5	Sinclair town
414	184	61	1,509	110.8	2,608	1,255	659	315	18.0	20.7	Saratoga CCD
71	22	13	211	113.3	371	175	106	43	17.6	23.6	Encampment town
12	2	1	21	147.6	50	20	15	5	3.8	28.8	Riverside town
5	1	0	19	100.0	35	16	6	3	7.9	15.8	Ryan Park CDP
220	106	39	823	105.3	1,392	680	365	186	17.6	21.6	Saratoga town
1,005	583	188	6,816	102.9	10,321	5,119	1,776	951	25.4	12.8	Converse County
604	359	134	4,736	101.4	7,065	3,509	1,097	589	25.9	11.5	Douglas CCD
324	237	103	3,057	100.2	4,423	2,218	664	387	27.7	10.8	Douglas city
8	0	3	24	116.7	52	24	11	4	0.0	21.2	Esterbrook CDP
0	0	0	2	100.0	4	2	0	0	0.0	0.0	Lost Springs town
3	3	1	22	109.1	37	17	7	2	19.6	15.2	Orin CDP
401	224	54	2,080	106.5	3,256	1,610	679	362	24.2	15.8	Glenrock CCD
251	163	41	1,245	106.9	1,970	981	455	252	23.5	17.7	Glenrock town
25	6	1	216	103.7	315	152	32	14	28.4	7.3	Rolling Hills town
705	331	114	3,435	106.2	5,394	2,645	1,150	572	23.8	16.2	Crook County
119	81	18	567	113.6	937	437	218	109	22.6	10.9	Hulett CCD
23	16	8	182	110.4	280	131	47	26	26.9	12.3	Hulett town
251	89	26	1,593	105.3	2,388	1,159	366	172	27.0	11.2	Moorcroft CCD
59	31	8	507	99.0	703	353	98	56	30.3	9.7	Moorcroft town
71	9	1	240	104.2	404	199	81	36	17.6	16.5	Pine Haven town
335	161	70	1,275	104.1	2,069	1,049	566	291	20.5	21.8	Sundance CCD
5	0	0	31	135.5	50	24	5	0	31.5	6.8	Beulah CDP
132	98	54	602	96.3	954	511	284	165	19.3	24.0	Sundance town
3,253	1,889	663	20,093	99.7	29,911	15,109	5,805	3,109	25.5	14.5	Fremont County
263	127	35	870	107.2	1,553	753	425	216	13.9	23.6	Dubois CCD
145	70	29	486	99.8	837	422	244	135	13.8	25.9	Dubois town
24	6	3	62	132.3	121	54	33	14	16.0	22.1	Jeffrey City CCD
10	2	1	20	190.0	56	20	13	3	3.4	22.4	Jeffrey City CDP

Table 1.
Age and Sex: 2010—Con.

[For information on confidentiality protection, nonsampling error, and definitions, see Selected Appendixes at <www.census.gov/prod/cen2010/cph-1-a.pdf>]

State County County Subdivision Place	Total population	Median age	Age								
			Under 5 years	5 to 17 years	18 to 20 years	21 to 24 years	25 to 34 years	35 to 44 years	45 to 54 years	55 to 59 years	60 to 64 years
Fremont County—Con.											
Lander CCD.....	11,019	43.0	732	1,674	319	471	1,302	1,302	1,732	934	735
Atlantic City CDP.....	37	58.8	0	2	0	0	0	1	7	9	7
Hudson town (part).....	385	42.4	29	61	15	18	53	34	55	38	23
Lander city.....	7,487	40.3	547	1,128	231	370	996	902	1,089	518	432
Shoshoni CCD.....	827	44.3	50	135	25	29	95	87	146	60	65
Shoshoni town (part).....	649	39.3	48	119	20	25	87	72	108	37	45
Wind River CCD.....	26,330	34.9	2,290	5,058	1,214	1,368	3,268	2,919	3,512	1,818	1,489
Arapahoe CDP.....	1,656	24.8	186	442	90	114	178	198	162	81	58
Boulder Flats CDP.....	408	35.3	30	107	22	17	26	59	62	21	23
Crowheart CDP.....	141	48.5	9	19	5	3	24	7	16	15	11
Ethete CDP.....	1,553	24.2	182	433	93	88	200	165	162	83	55
Fort Washakie CDP.....	1,759	27.1	210	439	77	91	233	211	176	79	70
Hudson town (part).....	73	41.5	6	11	1	1	11	9	13	4	4
Johnstown CDP.....	242	39.5	11	55	16	9	17	29	44	14	21
Pavillion town.....	231	42.3	10	45	11	4	22	31	28	18	19
Riverton city.....	10,615	35.4	858	1,679	568	654	1,498	1,158	1,313	694	578
Shoshoni town (part).....	0	0.0	0	0	0	0	0	0	0	0	0
Goshen County.....											
Goshen Hole CCD.....	13,249	43.6	700	2,001	720	616	1,362	1,456	2,016	960	918
Hawk Springs CDP.....	1,420	40.3	60	228	137	106	100	147	207	114	92
La Grange town.....	45	45.8	1	8	1	1	1	8	8	3	4
Yoder town.....	448	22.1	25	52	108	78	35	26	38	23	16
Rawhide Creek CCD.....	151	53.5	3	29	2	3	8	14	25	10	12
Torrington CCD.....	409	52.6	20	41	10	10	20	49	73	43	43
Fort Laramie town.....	11,420	43.3	620	1,732	573	500	1,242	1,260	1,736	803	783
Huntley CDP.....	230	49.5	15	27	8	3	24	22	41	15	19
Lingle town.....	30	36.5	0	12	0	0	2	8	3	2	0
Torrington city.....	468	43.9	39	74	10	20	45	50	80	28	32
Veteran CDP.....	6,501	41.4	337	948	375	346	795	704	927	420	393
Hot Springs County.....	23	42.5	1	6	0	0	0	8	0	0	0
Hot Springs County.....											
Thermopolis East CCD.....	4,812	48.6	252	712	119	194	448	447	784	425	343
East Thermopolis town.....	517	60.5	19	50	10	10	32	28	80	26	52
Lucerne CDP (part).....	254	64.8	6	23	4	5	11	12	29	8	31
Thermopolis town (part).....	53	46.5	5	5	0	1	10	5	10	4	6
Thermopolis West CCD.....	60	84.5	0	0	3	0	0	2	5	0	0
Kirby town.....	4,135	47.3	223	636	103	174	406	401	686	384	275
Lucerne CDP (part).....	92	29.3	11	20	3	4	16	15	5	8	5
Owl Creek CDP.....	482	52.1	25	67	5	15	35	37	91	63	35
Thermopolis town (part).....	5	21.5	0	0	2	1	0	0	1	1	0
Wind River Reservation CCD.....	2,949	46.2	159	447	79	133	305	297	471	248	196
Johnson County.....	160	45.0	10	26	6	10	10	18	18	15	16
Johnson County.....											
Buffalo CCD.....	8,569	44.8	573	1,323	224	276	949	957	1,298	739	642
Buffalo city.....	7,737	44.6	528	1,193	210	249	865	853	1,141	671	587
Kaycee CCD.....	4,585	42.2	342	711	140	160	576	497	628	353	290
Kaycee town.....	832	46.1	45	130	14	27	84	104	157	68	55
Laramie County.....	263	42.3	16	40	3	10	38	30	44	13	19
Laramie County.....											
Cheyenne CCD.....	91,738	37.0	6,727	15,674	3,711	5,205	12,355	11,391	13,554	6,292	5,324
Cheyenne city (part).....	72,463	37.0	5,303	12,024	2,803	4,125	10,251	8,844	10,453	4,898	4,138
Fox Farm-College CDP.....	59,252	36.6	4,349	9,842	2,172	3,420	8,646	7,267	8,310	3,917	3,306
Ranchettes CDP (part).....	3,647	32.8	302	560	317	253	471	400	543	219	175
South Greeley CDP.....	3,205	48.2	134	497	80	105	239	357	605	337	314
Cheyenne East CCD.....	4,217	31.8	380	806	173	261	654	546	608	245	197
Cheyenne city (part).....	8,642	41.3	493	1,753	313	217	767	1,358	1,599	723	587
Ranchettes CDP (part).....	214	27.0	37	32	6	16	59	24	16	9	2
Cheyenne West CCD.....	2,130	45.0	78	445	82	37	114	311	424	208	177
Cheyenne city (part).....	7,254	28.2	691	1,289	506	744	1,002	794	919	412	375
Ranchettes CDP (part).....	0	0.0	0	0	0	0	0	0	0	0	0
Warren AFB CDP.....	463	45.5	18	101	12	7	15	74	92	44	44
Pine Bluffs CCD.....	3,072	21.5	487	547	396	633	680	243	76	5	2
Albin town.....	3,379	42.5	240	608	89	119	335	395	583	259	224
Burns town.....	181	28.1	25	41	7	6	31	20	19	14	10
Carpenter CDP.....	301	41.6	23	58	9	12	34	26	48	20	15
Hillsdale CDP.....	94	44.0	5	20	0	1	12	10	24	5	2
Pine Bluffs town.....	47	56.2	0	3	0	2	4	2	12	5	5
Lincoln County.....	1,129	42.6	64	221	28	41	112	133	174	88	62
Lincoln County.....											
Afton CCD.....	18,106	37.4	1,449	3,655	491	642	2,306	2,207	2,689	1,352	1,074
Alpine town.....	12,578	37.2	1,019	2,614	335	426	1,560	1,595	1,788	894	740
Alpine Northeast CDP.....	1,911	33.0	174	438	72	71	242	202	225	107	107
Alpine Northwest CDP.....	828	36.6	71	103	23	43	143	170	138	63	26
Auburn CDP.....	196	44.6	8	30	3	1	22	36	35	26	14
Bedford CDP.....	244	37.0	22	32	7	6	51	34	36	21	13
Etna CDP.....	328	32.8	35	79	8	14	42	34	42	24	15
Fairview CDP.....	201	30.8	22	58	4	7	25	29	23	9	8
Fredom CDP.....	164	29.0	12	46	7	8	27	21	18	6	7
Grover CDP.....	275	35.3	22	70	4	12	29	32	47	16	10

Table 1.
Age and Sex: 2010—Con.

[For information on confidentiality protection, nonsampling error, and definitions, see Selected Appendixes at <www.census.gov/prod/cen2010/cph-1-a.pdf>]

Age—Con			Age and sex						Percent of total population		State County County Subdivision Place
65 to 74 years	75 to 84 years	85 years and over	All ages		18 years and over		65 years and over		Under 18 years	65 years and over	
			Female	Males per 100 females	Total	Female	Total	Female			
1,009	583	226	5,553	98.4	8,613	4,396	1,818	977	21.8	16.5	Fremont County—Con.
11	0	0	15	146.7	35	15	11	3	5.4	29.7	Lander CCD
38	18	3	187	105.9	295	151	59	26	23.4	15.3	Atlantic City CDP
635	448	191	3,821	95.9	5,812	3,008	1,274	734	22.4	17.0	Hudson town (part)
73	53	9	398	107.8	642	307	135	61	22.4	16.3	Lander city
46	33	9	318	104.1	482	236	88	42	25.7	13.6	Shoshoni CCD
1,884	1,120	390	13,210	99.3	18,982	9,599	3,394	1,841	27.9	12.9	Shoshoni town (part)
112	25	10	833	98.8	1,028	524	147	81	37.9	8.9	Wind River CCD
30	10	1	218	87.2	271	140	41	19	33.6	10.0	Arapahoe CDP
16	12	4	61	131.1	113	50	32	15	19.9	22.7	Boulder Flats CDP
62	26	4	806	92.7	938	493	92	52	39.6	5.9	Crowheart CDP
84	67	22	918	91.6	1,110	594	173	112	36.9	9.8	Ethete CDP
9	1	3	40	82.5	56	29	13	8	23.3	17.8	Fort Washakie CDP
17	8	1	122	98.4	176	88	26	13	27.3	10.7	Hudson town (part)
24	16	3	118	95.8	176	98	43	23	23.8	18.6	Johnstown CDP
768	610	237	5,304	100.1	8,078	4,100	1,615	948	23.9	15.2	Pavillion town
0	0	0	0	(X)	0	0	0	0	(X)	(X)	Riverton city
1,369	737	394	6,343	108.9	10,548	5,053	2,500	1,345	20.4	18.9	Shoshoni town (part)
131	78	20	689	106.1	1,132	554	229	115	20.3	16.1	Goshen County
4	6	0	22	104.5	36	15	10	4	20.0	22.2	Goshen Hole CCD
29	13	5	213	110.3	371	180	47	28	17.2	10.5	Hawk Springs CDP
25	16	4	73	106.8	119	63	45	23	21.2	29.8	La Grange town
73	21	6	179	128.5	348	159	100	43	14.9	24.4	Yoder town
1,165	638	368	5,475	108.6	9,068	4,340	2,171	1,187	20.6	19.0	Rawhide Creek CCD
35	18	3	107	115.0	188	84	56	25	18.3	24.3	Torrington CCD
2	1	0	17	76.5	18	9	3	2	40.0	10.0	Fort Laramie town
47	37	6	264	77.3	355	191	90	52	24.1	19.2	Huntley CDP
578	392	286	3,089	110.5	5,216	2,467	1,256	738	19.8	19.3	Lingle town
6	2	0	8	187.5	16	3	8	1	30.4	34.8	Torrington city
623	335	130	2,435	97.6	3,848	1,968	1,088	577	20.0	22.6	Veteran CDP
99	64	47	273	89.4	448	244	210	127	13.3	40.6	Hot Springs County
66	42	17	134	89.6	225	126	125	77	11.4	49.2	Thermopolis East CCD
7	0	0	28	89.3	43	21	7	3	18.9	13.2	East Thermopolis town
6	15	29	38	57.9	60	38	50	33	0.0	83.3	Lucerne CDP (part)
505	262	80	2,084	98.4	3,276	1,665	847	437	20.8	20.5	Thermopolis town (part)
4	1	0	56	64.3	61	34	5	2	33.7	5.4	Thermopolis West CCD
76	30	3	242	99.2	390	192	109	51	19.1	22.6	Kirby town
0	0	0	3	66.7	5	3	0	0	0.0	0.0	Lucerne CDP (part)
338	210	66	1,494	97.4	2,343	1,209	614	331	20.5	20.8	Owl Creek CDP
19	9	3	78	105.1	124	59	31	13	22.5	19.4	Thermopolis town (part)
884	484	220	4,204	103.8	6,673	3,285	1,588	816	22.1	18.5	Wind River Reservation CCD
784	448	208	3,813	102.9	6,016	2,977	1,440	752	22.2	18.6	Johnson County
450	288	150	2,289	100.3	3,532	1,770	888	477	23.0	19.4	Buffalo CCD
100	36	12	391	112.8	657	308	148	64	21.0	17.8	Buffalo city
30	15	5	130	102.3	207	105	50	25	21.3	19.0	Kaycee CCD
6,441	3,599	1,465	45,863	100.0	69,337	34,909	11,505	6,334	24.4	12.5	Kaycee town
5,180	3,099	1,345	36,528	98.4	55,136	28,068	9,624	5,443	23.9	13.3	Laramie County
4,145	2,644	1,234	30,024	97.3	45,061	23,092	8,023	4,624	24.0	13.5	Cheyenne CCD
262	116	29	1,805	102.0	2,785	1,386	407	215	23.6	11.2	Cheyenne city (part)
355	148	34	1,586	102.1	2,574	1,260	537	253	19.7	16.8	Fox Farm-College CDP
227	90	30	2,057	105.0	3,031	1,500	347	193	28.1	8.2	Ranchettes CDP (part)
591	205	36	4,238	103.9	6,396	3,139	832	371	26.0	9.6	South Greeley CDP
7	4	2	112	91.1	145	73	13	6	32.2	6.1	Cheyenne East CCD
191	53	10	1,034	106.0	1,607	789	254	110	24.6	11.9	Cheyenne city (part)
386	111	25	3,450	110.3	5,274	2,454	522	234	27.3	7.2	Ranchettes CDP (part)
0	0	0	0	(X)	0	0	0	0	(X)	(X)	Cheyenne West CCD
42	11	3	223	107.6	344	164	56	25	25.7	12.1	Cheyenne city (part)
2	1	0	1,392	120.7	2,038	868	3	1	33.7	0.1	Ranchettes CDP (part)
284	184	59	1,647	105.2	2,531	1,248	527	286	25.1	15.6	Warren AFB CDP
3	5	0	89	103.4	115	54	8	6	36.5	4.4	Pine Bluffs CCD
28	21	7	158	90.5	220	117	56	32	26.9	18.6	Albin town
10	5	0	40	135.0	69	30	15	7	26.6	16.0	Burns town
8	6	0	23	104.3	44	22	14	7	6.4	29.8	Carpenter CDP
111	72	23	553	104.2	844	429	206	124	25.2	18.2	Hillsdale CDP
1,372	640	229	8,804	105.7	13,002	6,369	2,241	1,132	28.2	12.4	Pine Bluffs town
1,002	459	146	6,161	104.2	8,945	4,421	1,607	797	28.9	12.8	Lincoln County
153	72	48	961	98.9	1,299	684	273	154	32.0	14.3	Afton CCD
34	10	4	387	114.0	654	309	48	25	21.0	5.8	Afton town
18	2	1	91	115.4	158	74	21	10	19.4	10.7	Alpine town
14	6	2	114	114.0	190	83	22	8	22.1	9.0	Alpine Northeast CDP
21	13	1	166	97.6	214	108	35	20	34.8	10.7	Alpine Northwest CDP
9	6	1	101	99.0	121	58	16	7	39.8	8.0	Auburn CDP
3	7	2	87	88.5	106	53	12	7	35.4	7.3	Bedford CDP
25	8	0	143	92.3	183	97	33	17	33.5	12.0	Etna CDP
12	9	1	104	105.8	146	68	22	10	31.8	10.3	Fairview CDP
14	4	0	69	113.0	106	47	18	8	27.9	12.2	Freedom CDP
											Grover CDP

Table 1.
Age and Sex: 2010—Con.

[For information on confidentiality protection, nonsampling error, and definitions, see Selected Appendixes at <www.census.gov/prod/cen2010/cph-1-a.pdf>]

State County County Subdivision Place	Total population	Median age	Age								
			Under 5 years	5 to 17 years	18 to 20 years	21 to 24 years	25 to 34 years	35 to 44 years	45 to 54 years	55 to 59 years	60 to 64 years
Lincoln County—Con.											
Afton CCD—Con.											
Nordic CDP.....	602	37.9	50	121	12	21	70	97	118	40	32
Osmond CDP.....	397	32.6	29	106	14	16	47	38	60	21	20
Smoot CDP.....	195	33.9	20	47	4	3	26	18	21	18	17
Star Valley Ranch town.....	1,503	43.2	99	259	16	27	196	185	166	99	128
Thayne town.....	366	35.6	34	67	11	19	49	41	58	26	21
Turnerville CDP.....	192	45.0	14	45	3	7	9	18	36	14	14
Kemmerer East CCD.....	4,546	39.1	326	787	131	196	619	515	784	395	279
Diamondville town.....	737	42.5	47	108	21	34	97	76	116	70	61
Fontenelle CDP.....	13	51.8	0	0	1	1	2	1	5	2	0
Kemmerer city (part).....	2,656	38.2	211	439	81	124	382	307	426	237	147
La Barge town.....	551	37.8	37	109	9	24	79	62	106	37	36
Oakley CDP.....	49	51.8	7	4	0	0	7	2	7	8	5
Opal town.....	96	44.5	5	18	6	2	6	12	23	10	9
Kemmerer West CCD.....	982	32.5	104	254	25	20	127	97	117	63	55
Cokeville town.....	535	29.6	67	155	13	12	72	41	64	30	22
Kemmerer city (part).....	0	0.0	0	0	0	0	0	0	0	0	0
Taylor CDP.....	90	28.7	13	27	0	1	14	9	7	6	4
Natrona County.....											
Casper CCD.....	75,450	36.8	5,377	12,643	3,212	4,051	10,747	9,132	11,322	5,450	4,124
Casper city (part).....	52,399	36.5	3,756	8,254	2,430	3,061	7,748	6,102	7,554	3,536	2,724
Evansville town (part).....	47,303	36.2	3,391	7,526	2,232	2,765	7,001	5,538	6,742	3,169	2,417
Mills town.....	0	0.0	0	0	0	0	0	0	0	0	0
Mountain View CDP (part).....	3,461	38.6	273	528	135	175	492	390	547	226	200
Casper North CCD.....	60	50.7	1	8	0	1	4	8	15	7	8
Antelope Hills CDP.....	5,620	35.1	439	1,141	185	226	809	773	880	409	307
Bar Nunn town.....	97	50.8	6	13	2	0	11	4	23	11	14
Casper city (part).....	2,213	30.5	211	511	68	96	397	315	288	109	85
Edgerton town.....	36	29.5	0	2	5	2	13	7	7	0	0
Evansville town (part).....	195	49.1	14	21	6	9	14	23	37	21	19
Hartrandt CDP.....	0	0.0	0	0	0	0	0	0	0	0	0
Homa Hills CDP.....	693	39.2	49	124	24	40	83	87	102	58	38
Midwest town.....	278	44.3	11	60	4	6	28	35	56	27	24
Casper South CCD.....	404	30.9	40	80	15	19	65	43	65	38	15
Brookhurst CDP.....	10,489	39.4	702	1,993	394	451	1,131	1,369	1,768	923	727
Casper city (part).....	185	46.5	4	34	6	7	5	32	31	23	19
Casper Mountain CDP.....	5,122	39.2	346	1,065	202	156	521	715	893	437	349
Evansville town (part).....	401	49.8	21	54	8	15	12	45	102	55	31
Meadow Acres CDP.....	2,544	29.1	237	499	111	214	464	329	286	111	108
Hells Half Acre CCD.....	198	45.0	9	36	7	6	14	27	33	18	17
Alcova CDP.....	6,942	36.8	480	1,255	203	313	1,059	888	1,120	582	366
Bessemer Bend CDP.....	76	50.7	10	4	1	2	9	5	16	6	8
Casper city (part).....	199	52.2	6	26	7	6	13	19	44	22	11
Mountain View CDP (part).....	2,855	30.0	269	623	98	133	584	375	366	159	92
Powder River CDP.....	36	43.3	1	6	1	1	7	6	1	4	2
Red Butte CDP.....	44	53.5	3	6	0	0	5	6	3	5	8
Vista West CDP.....	449	47.4	19	73	15	12	36	50	84	48	32
Niobrara County.....	951	48.6	30	168	27	27	77	103	200	140	86
Niobrara County.....											
East Niobrara CCD.....	2,484	46.1	96	374	46	99	280	310	402	206	158
Lusk town (part).....	995	45.8	42	179	17	33	96	117	174	83	60
Van Tassell town.....	661	45.7	27	112	16	24	67	76	111	47	39
West Niobrara CCD.....	15	52.5	0	4	0	0	0	2	3	2	0
Lance Creek CDP.....	1,489	46.6	54	195	29	66	184	193	228	123	98
Lusk town (part).....	43	46.5	0	3	4	1	4	9	5	2	7
Manville town.....	906	41.4	28	119	15	55	145	135	134	66	58
Park County.....	95	55.2	3	14	0	2	8	8	12	9	2
Park County.....											
Cody CCD.....	28,205	43.6	1,639	4,272	1,314	1,181	3,134	2,979	4,264	2,394	2,086
Cody city.....	15,648	46.5	832	2,328	402	572	1,665	1,671	2,524	1,447	1,295
Meeteetse CCD.....	9,520	42.4	572	1,506	262	410	1,187	1,103	1,424	703	623
Meeteetse town.....	1,012	48.4	67	141	23	25	107	95	163	113	97
Powell CCD.....	327	51.3	17	51	9	6	29	23	47	35	33
Frannie town (part).....	11,257	37.9	730	1,762	884	574	1,330	1,177	1,491	797	671
Garland CDP.....	19	31.5	2	1	1	0	6	2	0	3	2
Powell city.....	115	42.8	6	18	5	3	13	16	15	14	6
Ralston CDP.....	6,314	31.9	421	920	747	447	826	621	634	343	310
Yellowstone National Park CCD.....	280	42.4	21	42	9	8	35	37	43	17	17
Mammoth CDP.....	288	46.1	10	41	5	10	32	36	86	37	23
Platte County.....	263	45.9	8	41	5	8	30	31	80	31	22
Platte County.....											
Chugwater CCD.....	8,667	47.5	427	1,338	240	295	786	943	1,384	763	694
Chugwater town.....	522	50.1	21	85	17	9	31	53	100	57	40
Slater CDP.....	212	48.3	8	45	5	3	18	18	31	22	19
Glendo CCD.....	80	50.8	5	7	2	1	5	8	18	11	8
Guernsey CCD.....	576	51.8	19	70	9	10	39	47	133	53	55
Guernsey town.....	205	52.1	8	27	2	4	19	11	40	22	22
Hartville town.....	1,516	47.4	74	219	49	57	146	166	248	132	144
Wheatland CCD.....	1,147	44.6	66	183	40	47	122	121	187	83	89
Wheatland town.....	62	56.0	0	8	0	0	4	8	9	8	7

Table 1.
Age and Sex: 2010—Con.

[For information on confidentiality protection, nonsampling error, and definitions, see Selected Appendixes at <www.census.gov/prod/cen2010/cph-1-a.pdf>]

Age—Con			Age and sex						Percent of total population		State County County Subdivision Place
65 to 74 years	75 to 84 years	85 years and over	All ages		18 years and over		65 years and over		Under 18 years	65 years and over	
			Female	Males per 100 females	Total	Female	Total	Female			
											Lincoln County—Con.
28	11	2	286	110.5	431	212	41	19	28.4	6.8	Afton CCD—Con.
30	15	1	181	119.3	262	126	46	20	34.0	11.6	Nordic CDP
14	5	2	87	124.1	128	61	21	11	34.4	10.8	Osmond CDP
212	103	13	724	107.6	1,145	560	328	146	23.8	21.8	Smoot CDP
24	7	9	172	112.8	265	129	40	20	27.6	10.9	Star Valley Ranch town
14	18	0	101	90.1	133	67	32	16	30.7	16.7	Thayne town
290	153	71	2,169	109.6	3,433	1,637	514	275	24.5	11.3	Turnerville CDP
63	33	11	372	98.1	582	292	107	58	21.0	14.5	Kemmerer East CCD
0	1	0	5	160.0	13	5	1	1	0.0	7.7	Diamondville town
161	93	48	1,269	109.3	2,006	960	302	166	24.5	11.4	Fontenelle CDP
35	13	4	254	116.9	405	183	52	28	26.5	9.4	Kemmerer city (part)
8	1	0	20	145.0	38	16	9	4	22.4	18.4	La Barge town
1	3	1	40	140.0	73	31	5	2	24.0	5.2	Oakley CDP
80	28	12	474	107.2	624	311	120	60	36.5	12.2	Opal town
42	12	5	260	105.8	313	166	59	34	41.5	11.0	Kemmerer West CCD
0	0	0	0	(X)	0	0	0	0	(X)	(X)	Cokeville town
5	4	0	46	95.7	50	25	9	3	44.4	10.0	Kemmerer city (part)
											Taylor CDP
4,805	3,302	1,285	37,468	101.4	57,430	28,741	9,392	5,315	23.9	12.4	Natrona County
3,386	2,700	1,148	26,238	99.7	40,389	20,428	7,234	4,262	22.9	13.8	Casper CCD
2,995	2,445	1,082	23,814	98.6	36,386	18,547	6,522	3,885	23.1	13.8	Casper city (part)
0	0	0	0	(X)	0	0	0	0	(X)	(X)	Evansville town (part)
266	178	51	1,714	101.9	2,660	1,318	495	266	23.1	14.3	Mills town
5	3	0	28	114.3	51	22	8	3	15.0	13.3	Mountain View CDP (part)
320	110	21	2,729	105.9	4,040	1,956	451	205	28.1	8.0	Casper North CCD
12	1	0	45	115.6	78	39	13	7	19.6	13.4	Antelope Hills CDP
97	31	5	1,114	98.7	1,491	731	133	59	32.6	6.0	Bar Nunn town
0	0	0	13	176.9	34	13	0	0	5.6	0.0	Casper city (part)
19	9	3	86	126.7	160	67	31	10	17.9	15.9	Edgerton town
0	0	0	0	(X)	0	0	0	0	(X)	(X)	Evansville town (part)
55	28	5	332	108.7	520	262	88	46	25.0	12.7	Hartrandt CDP
20	7	0	135	105.9	207	103	27	12	25.5	9.7	Homa Hills CDP
16	7	1	202	100.0	284	143	24	14	29.7	5.9	Midwest town
671	294	66	5,233	100.4	7,794	3,910	1,031	529	25.7	9.8	Casper South CCD
14	9	1	93	98.9	147	72	24	13	20.5	13.0	Brookhurst CDP
288	123	27	2,576	98.8	3,711	1,887	438	231	27.5	8.6	Casper city (part)
40	13	5	191	109.9	326	154	58	29	18.7	14.5	Casper Mountain CDP
118	55	12	1,281	98.6	1,808	920	185	105	28.9	7.3	Evansville town (part)
27	3	1	96	106.3	153	74	31	13	22.7	15.7	Meadow Acres CDP
428	198	50	3,268	112.4	5,207	2,447	676	319	25.0	9.7	Hells Half Acre CCD
13	2	0	41	85.4	62	33	15	7	18.4	19.7	Alcova CDP
30	15	0	93	114.0	167	77	45	21	16.1	22.6	Bessemer Bend CDP
97	45	14	1,396	104.5	1,963	978	156	87	31.2	5.5	Casper city (part)
3	3	1	17	111.8	29	14	7	3	19.4	19.4	Mountain View CDP (part)
3	5	0	21	109.5	35	16	8	2	20.5	18.2	Powder River CDP
48	24	8	217	106.9	357	173	80	38	20.5	17.8	Red Butte CDP
62	26	5	455	109.0	753	368	93	47	20.8	9.8	Vista West CDP
											Niobrara County
292	169	52	1,325	87.5	2,014	1,114	513	278	18.9	20.7	East Niobrara CCD
95	76	23	502	98.2	774	400	194	113	22.2	19.5	Lusk town (part)
66	55	21	340	94.4	522	280	142	89	21.0	21.5	Van Tassell town
2	2	0	9	66.7	11	6	4	2	26.7	26.7	West Niobrara CCD
197	93	29	823	80.9	1,240	714	319	165	16.7	21.4	Lance Creek CDP
5	3	0	14	207.1	40	14	8	3	7.0	18.6	Lusk town (part)
83	48	20	566	60.1	759	495	151	88	16.2	16.7	Manville town
25	11	1	43	120.9	78	38	37	19	17.9	38.9	
											Park County
2,776	1,507	659	14,184	98.9	22,294	11,324	4,942	2,631	21.0	17.5	Cody CCD
1,694	848	370	7,888	98.4	12,488	6,341	2,912	1,538	20.2	18.6	Cody city
887	552	291	4,927	93.2	7,442	3,894	1,730	1,003	21.8	18.2	Meeteetse CCD
114	52	15	487	107.8	804	388	181	86	20.6	17.9	Meeteetse town
40	28	9	158	107.0	259	129	77	41	20.8	23.5	Powell CCD
960	607	274	5,667	98.6	8,765	4,481	1,841	1,005	22.1	16.4	Frannie town (part)
1	1	0	4	375.0	16	4	2	0	15.8	10.5	Garland CDP
6	11	2	49	134.7	91	38	19	9	20.9	16.5	Powell city
448	391	206	3,253	94.1	4,973	2,623	1,045	633	21.2	16.6	Ralston CDP
30	18	3	144	94.4	217	114	51	31	22.5	18.2	Yellowstone National Park CCD
8	0	0	142	102.8	237	114	8	2	17.7	2.8	Mammoth CDP
7	0	0	132	99.2	214	106	7	2	18.6	2.7	
											Platte County
1,027	559	211	4,364	98.6	6,902	3,454	1,797	936	20.4	20.7	Chugwater CCD
71	32	6	260	100.8	416	206	109	51	20.3	20.9	Chugwater town
23	18	2	102	107.8	159	76	43	19	25.0	20.3	Slater CDP
12	3	0	41	95.1	68	35	15	8	15.0	18.8	Glendo CCD
80	48	13	282	104.3	487	236	141	62	15.5	24.5	Glendo town
23	19	8	105	95.2	170	87	50	24	17.1	24.4	Guernsey CCD
183	76	22	771	96.6	1,223	607	281	135	19.3	18.5	Guernsey town
130	66	13	595	92.8	898	451	209	100	21.7	18.2	Hartville town
10	6	2	29	113.8	54	26	18	10	12.9	29.0	
693	403	170	3,051	98.4	4,776	2,405	1,266	688	21.1	20.9	Wheatland CCD

Table 1.
Age and Sex: 2010—Con.

[For information on confidentiality protection, nonsampling error, and definitions, see Selected Appendixes at <www.census.gov/prod/cen2010/cph-1-a.pdf>]

State County County Subdivision Place	Total population	Median age	Age									
			Under 5 years	5 to 17 years	18 to 20 years	21 to 24 years	25 to 34 years	35 to 44 years	45 to 54 years	55 to 59 years	60 to 64 years	
Platte County—Con.												
Wheatland CCD—Con.												
Chugcreek CDP.....	156	45.5	6	37	2	4	11	18	27	19	16	
Lakeview North CDP.....	84	54.7	2	13	0	1	7	8	12	9	12	
Westview Circle CDP.....	52	59.0	0	3	3	1	0	1	10	9	6	
Wheatland town.....	3,627	45.4	204	546	97	159	389	398	493	309	224	
Whiting CDP.....	83	53.2	4	7	3	1	9	7	15	6	13	
Y-O Ranch CDP.....	195	38.6	8	41	6	6	22	27	25	13	14	
Sheridan County.....	29,116	41.9	1,865	4,620	1,103	1,210	3,409	3,334	4,499	2,513	2,015	
Sheridan CCD.....	21,451	40.3	1,430	3,322	911	1,013	2,713	2,483	3,158	1,739	1,370	
Arvada CDP.....	43	46.9	0	5	2	1	1	9	17	1	4	
Clearmont town.....	142	35.8	5	38	2	4	19	17	27	12	10	
Sheridan city (part).....	17,437	39.2	1,219	2,612	793	900	2,343	2,012	2,441	1,311	1,051	
Sheridan South CCD.....	5,037	48.1	251	801	126	128	427	543	903	542	461	
Big Horn CDP.....	490	40.1	40	104	14	14	49	55	71	40	38	
Sheridan city (part).....	7	52.5	0	0	0	0	0	2	2	1	0	
Story CDP.....	828	54.2	24	94	8	20	56	63	162	95	90	
Sheridan West CCD.....	2,628	42.5	184	497	66	69	269	308	438	232	184	
Dayton town.....	757	44.5	41	151	17	12	74	89	136	65	55	
Parkman CDP.....	151	49.3	5	23	2	2	12	15	38	16	14	
Ranchester town.....	855	31.7	93	185	25	38	115	101	97	58	47	
Sublette County.....	10,247	38.3	720	1,708	292	458	1,498	1,387	1,736	786	623	
Big Piney CCD.....	2,954	37.0	212	518	107	144	438	369	559	186	134	
Big Piney town.....	552	35.8	36	101	8	23	104	63	103	26	19	
Marbleton town.....	1,094	33.0	101	194	48	61	176	159	179	56	35	
Boulder CCD.....	401	43.1	25	46	8	14	71	46	66	44	31	
Boulder CDP.....	170	38.5	12	21	5	9	29	21	29	30	4	
Pinedale CCD.....	6,892	38.7	483	1,144	177	300	989	972	1,111	556	458	
Bondurant CDP.....	93	50.7	7	6	0	0	8	10	24	18	8	
Cora CDP.....	142	42.7	9	28	1	3	16	20	22	14	11	
Daniel CDP.....	150	40.6	13	26	5	4	11	23	29	8	10	
Pinedale town.....	2,030	33.5	165	303	66	132	392	282	260	149	97	
Sweetwater County.....	43,806	32.8	3,666	8,203	1,813	2,520	7,020	5,309	6,484	3,030	2,118	
Green River North CCD.....	11,120	32.7	965	2,256	396	579	1,743	1,368	1,701	780	549	
Clearview Acres CDP (part).....	0	0.0	0	0	0	0	0	0	0	0	0	
Eden CDP (part).....	194	35.0	14	50	4	6	23	32	26	10	12	
Farson CDP (part).....	56	32.0	4	9	1	6	11	4	11	5	2	
Granger town.....	139	39.5	14	21	3	5	20	13	27	14	12	
Green River city (part).....	9,066	32.9	798	1,834	317	461	1,393	1,101	1,393	671	447	
James Town CDP (part).....	511	42.2	38	81	23	21	56	57	102	33	43	
Little America CDP.....	68	25.7	7	19	2	4	23	4	5	2	2	
Purple Sage CDP.....	535	27.8	57	142	22	28	97	85	52	19	11	
Rock Springs city (part).....	0	0.0	0	0	0	0	0	0	0	0	0	
Green River South CCD.....	3,709	37.6	264	724	117	149	478	411	588	289	225	
Green River city (part).....	3,449	37.0	245	680	108	138	457	388	538	272	199	
James Town CDP (part).....	25	47.8	1	4	2	0	1	2	8	2	2	
McKinnon CDP.....	60	30.0	8	15	0	3	10	9	9	0	2	
Washam CDP.....	51	52.2	1	3	2	4	3	2	15	4	9	
Rock Springs North CCD.....	28,199	32.2	2,398	5,086	1,274	1,764	4,712	3,429	4,030	1,886	1,293	
Clearview Acres CDP (part).....	795	37.7	61	154	33	35	90	109	109	52	53	
Eden CDP (part).....	87	45.7	1	15	3	1	8	12	15	12	7	
Farson CDP (part).....	257	37.9	27	45	3	15	27	38	33	29	17	
North Rock Springs CDP.....	2,207	36.1	159	440	83	87	301	262	392	193	127	
Reliance CDP.....	714	33.0	59	132	24	33	127	90	103	50	34	
Rock Springs city (part).....	23,036	31.5	2,005	4,084	1,091	1,547	4,010	2,782	3,191	1,452	1,010	
Superior town.....	336	41.3	18	76	10	12	33	35	69	29	18	
Rock Springs South CCD.....	147	47.1	8	21	6	7	12	15	36	14	16	
Arrowhead Springs CDP.....	63	44.8	3	11	2	3	6	7	13	9	4	
Rock Springs city (part).....	0	0.0	0	0	0	0	0	0	0	0	0	
Wamsutter CCD.....	631	41.0	31	116	20	21	75	86	129	61	35	
Bairrol town.....	106	49.0	6	12	3	4	8	14	21	9	14	
Table Rock CDP.....	0	0.0	0	0	0	0	0	0	0	0	0	
Wamsutter town.....	451	38.3	23	93	15	15	64	62	91	43	18	
Teton County.....	21,294	36.9	1,283	2,793	455	1,244	4,230	3,296	3,114	1,536	1,245	
Alta CCD.....	544	41.7	33	126	14	8	37	78	85	48	37	
Alta CDP.....	394	44.5	26	84	12	7	22	48	73	36	29	
Jackson Hole CCD.....	20,669	36.7	1,249	2,666	440	1,233	4,177	3,197	3,010	1,476	1,201	
Hoback CDP.....	1,176	40.8	74	184	26	26	172	187	233	99	84	
Jackson town.....	9,577	31.9	624	1,096	239	877	2,602	1,584	1,197	441	327	
Kelly CDP.....	138	43.7	1	16	4	6	30	15	26	16	12	
Moose Wilson Road CDP.....	1,821	40.5	73	252	31	85	366	226	263	154	136	
Rafter J Ranch CDP.....	1,075	41.7	87	129	21	30	157	152	180	108	86	
South Park CDP.....	1,731	39.2	142	328	37	44	191	335	316	126	112	
Teton Village CDP.....	330	42.3	16	23	5	15	69	49	45	21	26	
Wilson CDP.....	1,482	42.1	87	194	24	28	233	250	203	134	117	
Yellowstone National Park CCD.....	81	44.4	1	1	1	3	16	21	19	12	7	

Table 1.
Age and Sex: 2010—Con.

[For information on confidentiality protection, nonsampling error, and definitions, see Selected Appendixes at <www.census.gov/prod/cen2010/cph-1-a.pdf>]

Age—Con			Age and sex						Percent of total population		State County County Subdivision Place
65 to 74 years	75 to 84 years	85 years and over	All ages		18 years and over		65 years and over		Under 18 years	65 years and over	
			Female	Males per 100 females	Total	Female	Total	Female			
											Platte County—Con.
9	6	1	79	97.5	113	55	16	8	27.6	10.3	Wheatland CCD—Con.
15	5	0	37	127.0	69	34	20	11	17.9	23.8	Chugcreek CDP
16	3	0	26	100.0	49	25	19	9	5.8	36.5	Lakeview North CDP
411	266	131	1,860	95.0	2,877	1,488	808	472	20.7	22.3	Westview Circle CDP
12	6	0	37	124.3	72	32	18	8	13.3	21.7	Wheatland town
21	11	1	91	114.3	146	70	33	17	25.1	16.9	Whiting CDP
											Y-O Ranch CDP
2,479	1,438	631	14,551	100.1	22,631	11,397	4,548	2,424	22.3	15.6	Sheridan County
1,665	1,116	531	10,755	99.5	16,699	8,463	3,312	1,837	22.2	15.4	Sheridan CCD
2	1	0	17	152.9	38	15	3	1	11.6	7.0	Arvada CDP
5	3	0	78	82.1	99	51	8	4	30.3	5.6	Clearmont town
1,306	979	470	8,794	98.3	13,606	6,981	2,755	1,583	22.0	15.8	Sheridan city (part)
567	221	67	2,488	102.5	3,985	1,970	855	406	20.9	17.0	Sheridan South CCD
44	16	5	246	99.2	346	176	65	33	29.4	13.3	Big Horn CDP
1	1	0	4	75.0	7	4	2	1	0.0	28.6	Sheridan city (part)
138	56	22	405	104.4	710	353	216	108	14.3	26.1	Story CDP
247	101	33	1,308	100.9	1,947	964	381	181	25.9	14.5	Sheridan West CCD
70	36	11	381	98.7	565	281	117	57	25.4	15.5	Dayton town
15	8	1	75	101.3	123	62	24	12	18.5	15.9	Parkman CDP
67	23	6	423	102.1	577	286	96	44	32.5	11.2	Ranchester town
658	278	103	4,697	118.2	7,819	3,510	1,039	486	23.7	10.1	Sublette County
191	68	28	1,315	124.6	2,224	967	287	134	24.7	9.7	Big Piney CCD
43	17	9	249	121.7	415	199	69	36	24.8	12.5	Big Piney town
61	15	9	472	131.8	799	332	85	40	27.0	7.8	Marbleton town
32	16	2	188	113.3	330	149	50	24	17.7	12.5	Boulder CCD
6	3	1	78	117.9	137	60	10	5	19.4	5.9	Boulder CDP
435	194	73	3,194	115.8	5,265	2,394	702	328	23.6	10.2	Pinedale CCD
7	5	0	40	132.5	80	38	12	6	14.0	12.9	Bondurant CDP
14	3	1	63	125.4	105	49	18	8	26.1	12.7	Cora CDP
18	3	0	75	100.0	111	52	21	6	26.0	14.0	Daniel CDP
85	58	41	918	121.1	1,562	697	184	100	23.1	9.1	Pinedale town
2,146	1,072	425	20,957	109.0	31,937	15,282	3,643	1,909	27.1	8.3	Sweetwater County
500	222	61	5,323	108.9	7,899	3,763	783	401	29.0	7.0	Green River North CCD
0	0	0	0	(X)	0	0	0	0	(X)	(X)	Clearview Acres CDP (part)
14	3	0	97	100.0	130	66	17	9	33.0	8.8	Eden CDP (part)
2	1	0	31	80.6	43	21	3	1	23.2	5.4	Farson CDP (part)
8	2	0	63	120.6	104	45	10	3	25.2	7.2	Granger town
407	189	55	4,382	106.9	6,434	3,102	651	339	29.0	7.2	Green River city (part)
38	14	5	238	114.7	392	183	57	27	23.3	11.2	James Town CDP (part)
0	0	0	34	100.0	42	22	0	0	38.2	0.0	Little America CDP
16	6	0	241	122.0	336	152	22	10	37.2	4.1	Purple Sage CDP
0	0	0	0	(X)	0	0	0	0	(X)	(X)	Rock Springs city (part)
264	121	79	1,799	106.2	2,721	1,339	464	248	26.6	12.5	Green River South CCD
235	113	76	1,673	106.2	2,524	1,241	424	227	26.8	12.3	Green River city (part)
1	2	0	12	108.3	20	11	3	1	20.0	12.0	James Town CDP (part)
3	1	0	30	100.0	37	19	4	2	38.3	6.7	McKinnon CDP
6	1	1	22	131.8	47	21	8	5	7.8	15.7	Washam CDP
1,325	718	284	13,497	108.9	20,715	9,918	2,327	1,237	26.5	8.3	Rock Springs North CCD
74	22	3	386	106.0	580	280	99	49	27.0	12.5	Clearview Acres CDP (part)
9	3	1	46	89.1	71	35	13	7	18.4	14.9	Eden CDP (part)
13	7	3	119	116.0	185	86	23	13	28.0	8.9	Farson CDP (part)
126	28	9	1,069	106.5	1,608	785	163	79	27.1	7.4	North Rock Springs CDP
42	16	4	334	113.8	523	246	62	33	26.8	8.7	Reliance CDP
1,003	609	252	11,033	108.8	16,947	8,114	1,864	1,011	26.4	8.1	Rock Springs city (part)
24	11	1	156	115.4	242	117	36	16	28.0	10.7	Superior town
10	2	0	69	113.0	118	55	12	3	19.7	8.2	Rock Springs South CCD
5	0	0	31	103.2	49	23	5	0	22.2	7.9	Arrowhead Springs CDP
0	0	0	0	(X)	0	0	0	0	(X)	(X)	Rock Springs city (part)
47	9	1	269	134.6	484	207	57	20	23.3	9.0	Wamsutter CCD
10	5	0	48	120.8	88	39	15	4	17.0	14.2	Bairloir town
0	0	0	0	(X)	0	0	0	0	(X)	(X)	Table Rock CDP
23	3	1	189	138.6	335	141	27	10	25.7	6.0	Wamsutter town
1,351	566	181	10,103	110.8	17,218	8,075	2,098	1,065	19.1	9.9	Teton County
57	18	3	256	112.5	385	181	78	33	29.2	14.3	Alta CCD
40	14	3	188	109.6	284	137	57	27	27.9	14.5	Alta CDP
1,294	548	178	9,818	110.5	16,754	7,866	2,020	1,032	18.9	9.8	Jackson Hole CCD
62	22	7	564	108.5	918	440	91	45	21.9	7.7	Hoback CDP
339	161	90	4,392	118.1	7,857	3,569	590	346	18.0	6.2	Jackson town
8	4	0	64	115.6	121	55	12	8	12.3	8.7	Kelly CDP
176	55	4	892	104.1	1,496	728	235	102	17.8	12.9	Moose Wilson Road CDP
68	31	26	544	97.6	859	436	125	81	20.1	11.6	Rafter J Ranch CDP
75	18	7	865	100.1	1,261	640	100	50	27.2	5.8	South Park CDP
42	15	4	150	120.0	291	129	61	27	11.8	18.5	Teton Village CDP
131	76	5	710	108.7	1,201	561	212	101	19.0	14.3	Wilson CDP
0	0	0	29	179.3	79	28	0	0	2.5	0.0	Yellowstone National Park CCD

Table 1.

Age and Sex: 2010—Con.

[For information on confidentiality protection, nonsampling error, and definitions, see Selected Appendixes at <www.census.gov/prod/cen2010/cph-1-a.pdf>]

State County County Subdivision Place	Total population	Median age	Age								
			Under 5 years	5 to 17 years	18 to 20 years	21 to 24 years	25 to 34 years	35 to 44 years	45 to 54 years	55 to 59 years	60 to 64 years
Uinta County.....	21,118	33.9	1,781	4,590	734	873	2,894	2,613	3,195	1,525	1,039
Bridger Valley CCD.....	6,505	34.3	553	1,510	189	208	855	751	956	538	349
Carter CDP.....	10	50.5	0	1	0	0	0	1	4	3	0
Fort Bridger CDP.....	345	42.3	17	72	7	15	38	36	59	30	25
Lonetree CDP.....	49	48.5	4	10	1	0	6	1	11	6	2
Lyman town.....	2,115	32.6	191	504	78	94	263	249	275	174	108
Mountain View town.....	1,286	31.9	136	279	33	43	203	160	176	89	64
Robertson CDP.....	97	40.5	5	26	4	2	5	16	9	9	9
Urie CDP.....	262	34.8	12	65	9	12	34	29	32	25	18
Evanston CCD.....	14,613	33.7	1,228	3,080	545	665	2,039	1,862	2,239	987	690
Bear River town.....	518	38.0	29	125	13	16	50	74	102	49	35
Evanston city.....	12,359	32.7	1,088	2,618	464	590	1,792	1,581	1,816	810	543
Washakie County.....	8,533	41.8	600	1,572	245	269	976	921	1,254	632	556
Ten Sleep CCD.....	730	50.8	41	102	2	18	72	87	92	65	59
Ten Sleep town.....	260	54.3	18	27	0	7	27	27	30	22	28
Worland CCD.....	7,803	40.8	559	1,470	243	251	904	834	1,162	567	497
Worland city.....	5,487	39.8	415	969	176	200	726	565	745	378	337
Weston County.....	7,208	42.3	410	1,163	211	332	884	827	1,173	602	457
Newcastle CCD.....	5,696	42.7	308	891	169	258	694	674	921	480	383
Hill View Heights CDP.....	170	45.6	2	37	6	2	11	24	36	9	11
Newcastle city.....	3,532	39.6	212	564	109	204	485	422	507	259	199
Osage CDP.....	208	48.3	8	35	7	5	14	22	45	26	16
Upton CCD.....	1,512	40.6	102	272	42	74	190	153	252	122	74
Upton town.....	1,100	38.4	77	204	35	61	141	112	158	75	49

Table 1.
Age and Sex: 2010—Con.

[For information on confidentiality protection, nonsampling error, and definitions, see Selected Appendixes at <www.census.gov/prod/cen2010/cph-1-a.pdf>]

Age—Con			Age and sex						Percent of total population		State County County Subdivision Place
65 to 74 years	75 to 84 years	85 years and over	All ages		18 years and over		65 years and over		Under 18 years	65 years and over	
			Female	Males per 100 females	Total	Female	Total	Female			
1,122	560	192	10,456	102.0	14,747	7,339	1,874	964	30.2	8.9	Uinta County
346	189	61	3,203	103.1	4,442	2,189	596	288	31.7	9.2	Bridger Valley CCD
1	0	0	5	100.0	9	4	1	0	10.0	10.0	Carter CDP
34	12	0	178	93.8	256	131	46	24	25.8	13.3	Fort Bridger CDP
1	5	2	24	104.2	35	16	8	3	28.6	16.3	Lonetree CDP
97	58	24	1,050	101.4	1,420	707	179	91	32.9	8.5	Lyman town
58	31	14	634	102.8	871	435	103	52	32.3	8.0	Mountain View town
6	4	2	42	131.0	66	32	12	6	32.0	12.4	Robertson CDP
15	10	1	126	107.9	185	85	26	11	29.4	9.9	Urie CDP
776	371	131	7,253	101.5	10,305	5,150	1,278	676	29.5	8.7	Evanston CCD
17	7	1	253	104.7	364	178	25	11	29.7	4.8	Bear River town
630	309	118	6,181	100.0	8,653	4,360	1,057	575	30.0	8.6	Evanston city
816	505	187	4,278	99.5	6,361	3,226	1,508	786	25.5	17.7	Washakie County
125	53	14	354	106.2	587	283	192	88	19.6	26.3	Ten Sleep CCD
44	24	6	120	116.7	215	100	74	36	17.3	28.5	Ten Sleep town
691	452	173	3,924	98.9	5,774	2,943	1,316	698	26.0	16.9	Worland CCD
486	346	144	2,827	94.1	4,103	2,129	976	546	25.2	17.8	Worland city
614	352	183	3,418	110.9	5,635	2,659	1,149	642	21.8	15.9	Weston County
495	272	151	2,671	113.3	4,497	2,106	918	509	21.0	16.1	Newcastle CCD
16	12	4	82	107.3	131	66	32	17	22.9	18.8	Hill View Heights CDP
274	183	114	1,627	117.1	2,756	1,259	571	333	22.0	16.2	Newcastle city
18	9	3	103	101.9	165	78	30	17	20.7	14.4	Osage CDP
119	80	32	747	102.4	1,138	553	231	133	24.7	15.3	Upton CCD
96	65	27	544	102.2	819	399	188	107	25.5	17.1	Upton town

Table 2.
Age and Sex: 2010

[For information on confidentiality protection, nonsampling error, and definitions, see Selected Appendixes at <www.census.gov/prod/cen2010/cph-1-a.pdf>]

State County Place	Total population	Median age	Age								
			Under 5 years	5 to 17 years	18 to 20 years	21 to 24 years	25 to 34 years	35 to 44 years	45 to 54 years	55 to 59 years	60 to 64 years
Wyoming.....	563,626	36.8	40,203	95,199	24,488	31,941	77,649	66,966	83,577	40,946	32,567
COUNTY											
Albany County.....	36,299	26.8	2,040	3,997	4,709	5,771	5,971	3,329	3,718	1,967	1,631
Big Horn County.....	11,668	41.8	787	2,226	363	454	1,173	1,245	1,630	880	802
Campbell County.....	46,133	31.9	4,063	8,919	1,776	2,742	7,679	5,965	7,464	3,024	1,885
Carbon County.....	15,885	38.9	1,133	2,618	453	767	2,232	1,924	2,488	1,247	979
Converse County.....	13,833	39.0	970	2,542	451	575	1,721	1,721	2,197	997	883
Crook County.....	7,083	43.6	500	1,189	209	246	756	773	1,159	591	510
Fremont County.....	40,123	38.5	3,145	7,067	1,597	1,921	4,839	4,500	5,753	3,035	2,461
Goshen County.....	13,249	43.6	700	2,001	720	616	1,362	1,456	2,016	960	918
Hot Springs County.....	4,812	48.6	252	712	119	194	448	447	784	425	343
Johnson County.....	8,569	44.8	573	1,323	224	276	949	957	1,298	739	642
Laramie County.....	91,738	37.0	6,727	15,674	3,711	5,205	12,355	11,391	13,554	6,292	5,324
Lincoln County.....	18,106	37.4	1,449	3,655	491	642	2,306	2,207	2,689	1,352	1,074
Natrona County.....	75,450	36.8	5,377	12,643	3,212	4,051	10,747	9,132	11,322	5,450	4,124
Niobrara County.....	2,484	46.1	96	374	46	99	280	310	402	206	158
Park County.....	28,205	43.6	1,639	4,272	1,314	1,181	3,134	2,979	4,264	2,394	2,086
Platte County.....	8,667	47.5	427	1,338	240	295	786	943	1,384	763	694
Sheridan County.....	29,116	41.9	1,865	4,620	1,103	1,210	3,409	3,334	4,499	2,513	2,015
Sublette County.....	10,247	38.3	720	1,708	292	458	1,498	1,387	1,736	786	623
Sweetwater County.....	43,806	32.8	3,666	8,203	1,813	2,520	7,020	5,309	6,484	3,030	2,118
Teton County.....	21,294	36.9	1,283	2,793	455	1,244	4,230	3,296	3,114	1,536	1,245
Uinta County.....	21,118	33.9	1,781	4,590	734	873	2,894	2,613	3,195	1,525	1,039
Washakie County.....	8,533	41.8	600	1,572	245	269	976	921	1,254	632	556
Weston County.....	7,208	42.3	410	1,163	211	332	884	827	1,173	602	457
PLACE											
Afton town, Lincoln County.....	1,911	33.0	174	438	72	71	242	202	225	107	107
Albany CDP, Albany County.....	55	57.8	0	4	1	0	2	5	8	8	13
Albin town, Laramie County.....	181	28.1	25	41	7	6	31	20	19	14	10
Alcova CDP, Natrona County.....	76	50.7	10	4	1	2	9	5	16	6	8
Alpine town, Lincoln County.....	828	36.6	71	103	23	43	143	170	138	63	26
Alpine Northeast CDP, Lincoln County.....	196	44.6	8	30	3	1	22	36	35	26	14
Alpine Northwest CDP, Lincoln County.....	244	37.0	22	32	7	6	51	34	36	21	13
Alta CDP, Teton County.....	394	44.5	26	84	12	7	22	48	73	36	29
Antelope Hills CDP, Natrona County.....	97	50.8	6	13	2	0	11	4	23	11	14
Antelope Valley-Crestview CDP, Campbell County.....	1,658	35.1	137	345	67	92	186	227	316	129	87
Arapahoe CDP, Fremont County.....	1,656	24.8	186	442	90	114	178	198	162	81	58
Arlington CDP, Carbon County.....	25	43.3	1	6	0	0	0	7	9	0	1
Arrowhead Springs CDP, Sweetwater County.....	63	44.8	3	11	2	3	6	7	13	9	4
Arvada CDP, Sheridan County.....	43	46.9	0	5	2	1	1	9	17	1	4
Atlantic City CDP, Fremont County.....	37	58.8	0	2	0	0	0	1	7	9	7
Auburn CDP, Lincoln County.....	328	32.8	35	79	8	14	42	34	42	24	15
Baggs town, Carbon County.....	440	34.3	30	89	12	25	66	48	76	28	20
Bairoil town, Sweetwater County.....	106	49.0	6	12	3	4	8	14	21	9	14
Bar Nunn town, Natrona County.....	2,213	30.5	211	511	68	96	397	315	288	109	85
Basin town, Big Horn County.....	1,285	46.4	70	188	39	48	145	132	171	94	85
Bear River town, Uinta County.....	518	38.0	29	125	13	16	50	74	102	49	35
Bedford CDP, Lincoln County.....	201	30.8	22	58	4	7	25	29	23	9	8
Bessemer Bend CDP, Natrona County.....	199	52.2	6	26	7	6	13	19	44	22	11
Beulah CDP, Crook County.....	73	32.1	9	14	2	3	14	13	7	4	2
Big Horn CDP, Sheridan County.....	490	40.1	40	104	14	14	49	55	71	40	38
Big Piney town, Sublette County.....	552	35.8	36	101	8	23	104	63	103	26	19
Bondurant CDP, Sublette County.....	93	50.7	7	6	0	0	8	10	24	18	8
Boulder CDP, Sublette County.....	170	38.5	12	21	5	9	29	21	29	30	4
Boulder Flats CDP, Fremont County.....	408	35.3	30	107	22	17	26	59	62	21	23
Brookhurst CDP, Natrona County.....	185	46.5	4	34	6	7	5	32	31	23	19
Buffalo city, Johnson County.....	4,585	42.2	342	711	140	160	576	497	628	353	290
Burlington town, Big Horn County.....	288	27.0	29	85	11	14	30	25	32	11	9
Burns town, Laramie County.....	301	41.6	23	58	9	12	34	26	48	20	15
Byron town, Big Horn County.....	593	35.9	57	126	22	21	64	78	73	36	35
Carpenter CDP, Laramie County.....	94	44.0	5	20	0	1	12	10	24	5	2
Carter CDP, Uinta County.....	10	50.5	0	1	0	0	0	1	4	3	0
Casper city, Natrona County.....	55,316	36.0	4,006	9,216	2,537	3,056	8,119	6,635	8,008	3,765	2,858
Casper Mountain CDP, Natrona County.....	401	49.8	21	54	8	15	12	45	102	55	31
Centennial CDP, Albany County.....	270	56.7	12	20	4	1	14	28	45	38	31
Cheyenne city, Laramie County.....	59,466	36.5	4,386	9,874	2,178	3,436	8,705	7,291	8,326	3,926	3,308
Chugcreek CDP, Platte County.....	156	45.5	6	37	2	4	11	18	27	19	16
Chugwater town, Platte County.....	212	48.3	8	45	5	3	18	18	31	22	19
Clearmont town, Sheridan County.....	142	35.8	5	38	2	4	19	17	27	12	10
Clearview Acres CDP, Sweetwater County.....	795	37.7	61	154	33	35	90	109	109	52	53

Table 2.
Age and Sex: 2010—Con.

[For information on confidentiality protection, nonsampling error, and definitions, see Selected Appendixes at <www.census.gov/prod/cen2010/cph-1-a.pdf>]

Age—Con			Age and sex						Percent of total population		State County Place
65 to 74 years	75 to 84 years	85 years and over	All ages		18 years and over		65 years and over		Under 18 years	65 years and over	
			Female	Males per 100 females	Total	Female	Total	Female			
39,568	21,920	8,602	276,189	104.1	428,224	210,563	70,090	37,476	24.0	12.4	Wyoming
COUNTY											
1,794	948	424	17,402	108.6	30,262	14,506	3,166	1,682	16.6	8.7	Albany County
1,185	671	252	5,786	101.7	8,655	4,278	2,108	1,079	25.8	18.1	Big Horn County
1,621	780	215	21,875	110.9	33,151	15,628	2,616	1,418	28.1	5.7	Campbell County
1,230	615	199	7,332	116.7	12,134	5,573	2,044	1,025	23.6	12.9	Carbon County
1,005	583	188	6,816	102.9	10,321	5,119	1,776	951	25.4	12.8	Converse County
705	331	114	3,435	106.2	5,394	2,645	1,150	572	23.8	16.2	Crook County
3,253	1,889	663	20,093	99.7	29,911	15,109	5,805	3,109	25.5	14.5	Fremont County
1,369	737	394	6,343	108.9	10,548	5,053	2,500	1,345	20.4	18.9	Goshen County
623	335	130	2,435	97.6	3,848	1,968	1,088	577	20.0	22.6	Hot Springs County
884	484	220	4,204	103.8	6,673	3,285	1,588	816	22.1	18.5	Johnson County
6,441	3,599	1,465	45,863	100.0	69,337	34,909	11,505	6,334	24.4	12.5	Laramie County
1,372	640	229	8,804	105.7	13,002	6,369	2,241	1,132	28.2	12.4	Lincoln County
4,805	3,302	1,285	37,468	101.4	57,430	28,741	9,392	5,315	23.9	12.4	Natrona County
292	169	52	1,325	87.5	2,014	1,114	513	278	18.9	20.7	Niobrara County
2,776	1,507	659	14,184	98.9	22,294	11,324	4,942	2,631	21.0	17.5	Park County
1,027	559	211	4,364	98.6	6,902	3,454	1,797	936	20.4	20.7	Platte County
2,479	1,438	631	14,551	100.1	22,631	11,397	4,548	2,424	22.3	15.6	Sheridan County
658	278	103	4,697	118.2	7,819	3,510	1,039	486	23.7	10.1	Sublette County
2,146	1,072	425	20,957	109.0	31,937	15,282	3,643	1,909	27.1	8.3	Sweetwater County
1,351	566	181	10,103	110.8	17,218	8,075	2,098	1,065	19.1	9.9	Teton County
1,122	560	192	10,456	102.0	14,747	7,339	1,874	964	30.2	8.9	Uinta County
816	505	187	4,278	99.5	6,361	3,226	1,508	786	25.5	17.7	Washakie County
614	352	183	3,418	110.9	5,635	2,659	1,149	642	21.8	15.9	Weston County
PLACE											
153	72	48	961	98.9	1,299	684	273	154	32.0	14.3	Afton town, Lincoln County
6	7	1	22	150.0	51	22	14	6	7.3	25.5	Albany CDP, Albany County
3	5	0	89	103.4	115	54	8	6	36.5	4.4	Albin town, Laramie County
13	2	0	41	85.4	62	33	15	7	18.4	19.7	Alcova CDP, Natrona County
34	10	4	387	114.0	654	309	48	25	21.0	5.8	Alpine town, Lincoln County
18	2	1	91	115.4	158	74	21	10	19.4	10.7	Alpine Northeast CDP, Lincoln County
14	6	2	114	114.0	190	83	22	8	22.1	9.0	Alpine Northwest CDP, Lincoln County
40	14	3	188	109.6	284	137	57	27	27.9	14.5	Alta CDP, Teton County
12	1	0	45	115.6	78	39	13	7	19.6	13.4	Antelope Hills CDP, Natrona County
51	19	2	776	113.7	1,176	554	72	30	29.1	4.3	Antelope Valley-Crestview CDP, Campbell County
112	25	10	833	98.8	1,028	524	147	81	37.9	8.9	Arapahoe CDP, Fremont County
1	0	0	13	92.3	18	9	1	1	28.0	4.0	Arlington CDP, Carbon County
5	0	0	31	103.2	49	23	5	0	22.2	7.9	Arrowhead Springs CDP, Sweetwater County
2	1	0	17	152.9	38	15	3	1	11.6	7.0	Arvada CDP, Sheridan County
11	0	0	15	146.7	35	15	11	3	5.4	29.7	Atlantic City CDP, Fremont County
21	13	1	166	97.6	214	108	35	20	34.8	10.7	Auburn CDP, Lincoln County
32	14	0	208	111.5	321	156	46	26	27.0	10.5	Baggs town, Carbon County
10	5	0	48	120.8	88	39	15	4	17.0	14.2	Bairoil town, Sweetwater County
97	31	5	1,114	98.7	1,491	731	133	59	32.6	6.0	Bar Nunn town, Natrona County
154	110	49	643	99.8	1,027	529	313	174	20.1	24.4	Basin town, Big Horn County
17	7	1	253	104.7	364	178	25	11	29.7	4.8	Bear River town, Uinta County
9	6	1	101	99.0	121	58	16	7	39.8	8.0	Bedford CDP, Lincoln County
30	15	0	93	114.0	167	77	45	21	16.1	22.6	Bessemer Bend CDP, Natrona County
5	0	0	31	135.5	50	24	5	0	31.5	6.8	Beulah CDP, Crook County
44	16	5	246	99.2	346	176	65	33	29.4	13.3	Big Horn CDP, Sheridan County
43	17	9	249	121.7	415	199	69	36	24.8	12.5	Big Piney town, Sublette County
7	5	0	40	132.5	80	38	12	6	14.0	12.9	Bondurant CDP, Sublette County
6	3	1	78	117.9	137	60	10	5	19.4	5.9	Boulder CDP, Sublette County
30	10	1	218	87.2	271	140	41	19	33.6	10.0	Boulder Flats CDP, Fremont County
14	9	1	93	98.9	147	72	24	13	20.5	13.0	Brookhurst CDP, Natrona County
450	288	150	2,289	100.3	3,532	1,770	888	477	23.0	19.4	Buffalo city, Johnson County
21	15	6	137	110.2	174	84	42	23	39.6	14.6	Burlington town, Big Horn County
28	21	7	158	90.5	220	117	56	32	26.9	18.6	Burns town, Laramie County
45	29	7	292	103.1	410	205	81	37	30.9	13.7	Byron town, Big Horn County
10	5	0	40	135.0	69	30	15	7	26.6	16.0	Carpenter CDP, Laramie County
1	0	0	5	100.0	9	4	1	0	10.0	10.0	Carter CDP, Uinta County
3,380	2,613	1,123	27,799	99.0	42,094	21,425	7,116	4,203	23.9	12.9	Casper city, Natrona County
40	13	5	191	109.9	326	154	58	29	18.7	14.5	Casper Mountain CDP, Natrona County
57	15	5	121	123.1	238	105	77	37	11.9	28.5	Centennial CDP, Albany County
4,152	2,648	1,236	30,136	97.3	45,206	23,165	8,036	4,630	24.0	13.5	Cheyenne city, Laramie County
9	6	1	79	97.5	113	55	16	8	27.6	10.3	Chugcreek CDP, Platte County
23	18	2	102	107.8	159	76	43	19	25.0	20.3	Chugwater town, Platte County
5	3	0	78	82.1	99	51	8	4	30.3	5.6	Clearmont town, Sheridan County
74	22	3	386	106.0	580	280	99	49	27.0	12.5	Clearview Acres CDP, Sweetwater County

Table 2.
Age and Sex: 2010—Con.

[For information on confidentiality protection, nonsampling error, and definitions, see Selected Appendixes at <www.census.gov/prod/cen2010/cph-1-a.pdf>]

State County Place	Total population	Median age	Age								
			Under 5 years	5 to 17 years	18 to 20 years	21 to 24 years	25 to 34 years	35 to 44 years	45 to 54 years	55 to 59 years	60 to 64 years
PLACE—Con.											
Cody city, Park County.....	9,520	42.4	572	1,506	262	410	1,187	1,103	1,424	703	623
Cokeville town, Lincoln County.....	535	29.6	67	155	13	12	72	41	64	30	22
Cora CDP, Sublette County.....	142	42.7	9	28	1	3	16	20	22	14	11
Cowley town, Big Horn County.....	655	36.9	46	162	23	24	60	86	87	37	33
Crowheart CDP, Fremont County.....	141	48.5	9	19	5	3	24	7	16	15	11
Daniel CDP, Sublette County.....	150	40.6	13	26	5	4	11	23	29	8	10
Dayton town, Sheridan County.....	757	44.5	41	151	17	12	74	89	136	65	55
Deaver town, Big Horn County.....	178	39.0	16	31	9	10	18	17	29	17	14
Diamondville town, Lincoln County.....	737	42.5	47	108	21	34	97	76	116	70	61
Dixon town, Carbon County.....	97	33.5	12	9	5	4	19	11	11	6	8
Douglas city, Converse County.....	6,120	35.0	477	1,220	220	279	864	820	878	394	304
Dubois town, Fremont County.....	971	51.6	41	93	25	28	78	106	187	96	73
East Thermopolis town, Hot Springs County	254	64.8	6	23	4	5	11	12	29	8	31
Eden CDP, Sweetwater County.....	281	37.6	15	65	7	7	31	44	41	22	19
Edgerton town, Natrona County.....	195	49.1	14	21	6	9	14	23	37	21	19
Elk Mountain town, Carbon County.....	191	45.1	11	28	6	6	19	25	30	14	17
Encampment town, Carbon County.....	450	51.6	20	59	8	8	35	42	83	51	38
Esterbrook CDP, Converse County.....	52	59.7	0	0	0	0	3	0	12	12	14
Ethete CDP, Fremont County.....	1,553	24.2	182	433	93	88	200	165	162	83	55
Etna CDP, Lincoln County.....	164	29.0	12	46	7	8	27	21	18	6	7
Evanson city, Uinta County.....	12,359	32.7	1,088	2,618	464	590	1,792	1,581	1,816	810	543
Evansville town, Natrona County.....	2,544	29.1	237	499	111	214	464	329	286	111	108
Fairview CDP, Lincoln County.....	275	35.3	22	70	4	12	29	32	47	16	10
Farson CDP, Sweetwater County.....	313	37.3	31	54	4	21	38	42	44	34	19
Fontenelle CDP, Lincoln County.....	13	51.8	0	0	1	1	2	1	5	2	0
Fort Bridger CDP, Uinta County.....	345	42.3	17	72	7	15	38	36	59	30	25
Fort Laramie town, Goshen County.....	230	49.5	15	27	8	3	24	22	41	15	19
Fort Washakie CDP, Fremont County.....	1,759	27.1	210	439	77	91	233	211	176	79	70
Fox Farm-College CDP, Laramie County.....	3,647	32.8	302	560	317	253	471	400	543	219	175
Fox Park CDP, Albany County.....	22	55.5	0	0	0	0	2	0	9	1	6
Frannie town.....	157	43.3	12	22	5	0	29	13	17	17	16
Big Horn County (part).....	138	45.0	10	21	4	0	23	11	17	14	14
Park County (part).....	19	31.5	2	1	1	0	6	2	0	3	2
Freedom CDP, Lincoln County.....	214	32.2	21	47	6	7	38	23	33	8	9
Garland CDP, Park County.....	115	42.8	6	18	5	3	13	16	15	14	6
Gillette city, Campbell County.....	29,087	30.6	2,677	5,462	1,208	1,991	5,258	3,638	4,339	1,733	1,102
Glendo town, Platte County.....	205	52.1	8	27	2	4	19	11	40	22	22
Glenrock town, Converse County.....	2,576	41.3	191	415	85	126	295	294	362	169	184
Granger town, Sweetwater County.....	139	39.5	14	21	3	5	20	13	27	14	12
Green River city, Sweetwater County.....	12,515	33.9	1,043	2,514	425	599	1,850	1,489	1,931	943	646
Greybull town, Big Horn County.....	1,847	40.1	124	347	58	71	201	230	260	154	120
Grover CDP, Lincoln County.....	147	36.2	11	30	1	10	20	8	20	19	10
Guernsey town, Platte County.....	1,147	44.6	66	183	40	47	122	121	187	83	89
Hanna town, Carbon County.....	841	39.2	65	156	21	29	115	84	105	69	54
Hartrandt CDP, Natrona County.....	693	39.2	49	124	24	40	83	87	102	58	38
Hartville town, Platte County.....	62	56.0	0	8	0	0	4	8	9	8	7
Hawk Springs CDP, Goshen County.....	45	45.8	1	8	1	1	1	8	8	3	4
Hillsdale CDP, Laramie County.....	47	56.2	0	3	0	2	4	2	12	5	5
Hill View Heights CDP, Weston County.....	170	45.6	2	37	6	2	11	24	36	9	11
Hoback CDP, Teton County.....	1,176	40.8	74	184	26	26	172	187	233	99	84
Homa Hills CDP, Natrona County.....	278	44.3	11	60	4	6	28	35	56	27	24
Hudson town, Fremont County.....	458	42.3	35	72	16	19	64	43	68	42	27
Hulett town, Crook County.....	383	39.8	22	81	9	14	40	56	71	27	16
Huntley CDP, Goshen County.....	30	36.5	0	12	0	0	2	8	3	2	0
Hyattville CDP, Big Horn County.....	75	50.3	3	9	3	2	6	8	15	9	3
Jackson town, Teton County.....	9,577	31.9	624	1,096	239	877	2,602	1,584	1,197	441	327
James Town CDP, Sweetwater County.....	536	42.5	39	85	25	21	57	59	110	35	45
Jeffrey City CDP, Fremont County.....	58	57.5	0	2	1	1	3	2	9	17	10
Johnstown CDP, Fremont County.....	242	39.5	11	55	16	9	17	29	44	14	21
Kaycee town, Johnson County.....	263	42.3	16	40	3	10	38	30	44	13	19
Kelly CDP, Teton County.....	138	43.7	1	16	4	6	30	15	26	16	12
Kemmerer city, Lincoln County.....	2,856	38.2	211	439	81	124	382	307	426	237	147
Kirby town, Hot Springs County.....	92	29.3	11	20	3	4	16	15	5	8	5
La Barge town, Lincoln County.....	551	37.8	37	109	9	24	79	62	106	37	36
La Grange town, Goshen County.....	448	22.1	25	52	108	78	35	26	38	23	16
Lakeview North CDP, Platte County.....	84	54.7	2	13	0	1	7	8	12	9	12
Lance Creek CDP, Niobrara County.....	43	46.5	0	3	4	1	4	9	5	2	7
Lander city, Fremont County.....	7,487	40.3	547	1,128	231	370	996	902	1,089	518	432
Laramie city, Albany County.....	30,816	25.4	1,781	3,127	4,525	5,558	5,450	2,714	2,742	1,467	1,129
Lingle town, Goshen County.....	468	43.9	39	74	10	20	45	50	80	28	32
Little America CDP, Sweetwater County.....	68	25.7	7	19	2	4	23	4	5	2	2
Lonetree CDP, Uinta County.....	49	48.5	4	10	1	0	6	1	11	6	2
Lost Springs town, Converse County.....	4	59.5	0	0	0	0	0	0	1	1	2

Table 2.
Age and Sex: 2010—Con.

[For information on confidentiality protection, nonsampling error, and definitions, see Selected Appendixes at <www.census.gov/prod/cen2010/cph-1-a.pdf>]

Age—Con			Age and sex						Percent of total population		State County Place
65 to 74 years	75 to 84 years	85 years and over	All ages		18 years and over		65 years and over		Under 18 years	65 years and over	
			Female	Males per 100 females	Total	Female	Total	Female			
PLACE—Con.											
887	552	291	4,927	93.2	7,442	3,894	1,730	1,003	21.8	18.2	Cody city, Park County
42	12	5	260	105.8	313	166	59	34	41.5	11.0	Cokeville town, Lincoln County
14	3	1	63	125.4	105	49	18	8	26.1	12.7	Cora CDP, Sublette County
58	32	7	332	97.3	447	227	97	50	31.8	14.8	Cowley town, Big Horn County
16	12	4	61	131.1	113	50	32	15	19.9	22.7	Crowheart CDP, Fremont County
18	3	0	75	100.0	111	52	21	6	26.0	14.0	Daniel CDP, Sublette County
70	36	11	381	98.7	565	281	117	57	25.4	15.5	Dayton town, Sheridan County
8	8	1	83	114.5	131	62	17	7	26.4	9.6	Deaver town, Big Horn County
63	33	11	372	98.1	582	292	107	58	21.0	14.5	Diamondville town, Lincoln County
6	6	0	42	131.0	76	33	12	6	21.6	12.4	Dixon town, Carbon County
324	237	103	3,057	100.2	4,423	2,218	664	387	27.7	10.8	Douglas city, Converse County
145	70	29	486	99.8	837	422	244	135	13.8	25.1	Dubois town, Fremont County
66	42	17	134	89.6	225	125	125	77	11.4	49.2	East Thermopolis town, Hot Springs County
23	6	1	143	96.5	201	101	30	16	28.5	10.7	Eden CDP, Sweetwater County
19	9	3	86	126.7	160	67	31	10	17.9	15.9	Edgerton town, Natrona County
19	10	6	97	96.9	152	75	35	17	20.4	18.3	Elk Mountain town, Carbon County
71	22	13	211	113.3	371	175	106	43	17.6	23.6	Encampment town, Carbon County
8	0	3	24	116.7	52	24	11	4	0.0	21.2	Esterbrook CDP, Converse County
62	26	4	806	92.7	938	493	92	52	39.6	5.9	Ethete CDP, Fremont County
3	7	2	87	88.5	106	53	12	7	35.4	7.3	Etna CDP, Lincoln County
630	309	118	6,181	100.0	8,653	4,360	1,057	575	30.0	8.6	Evanston city, Uinta County
118	55	12	1,281	98.6	1,808	920	185	105	28.9	7.3	Evansville town, Natrona County
25	8	0	143	92.3	183	97	33	17	33.5	12.0	Fairview CDP, Lincoln County
15	8	3	150	108.7	228	107	26	14	27.2	8.3	Farson CDP, Sweetwater County
0	1	0	5	160.0	13	5	1	1	0.0	7.7	Fontenelle CDP, Lincoln County
34	12	0	178	93.8	256	131	46	24	25.8	13.3	Fort Bridger CDP, Uinta County
35	18	3	107	115.0	188	84	56	25	18.3	24.3	Fort Laramie town, Goshen County
84	67	22	918	91.6	1,110	594	173	112	36.9	9.8	Fort Washakie CDP, Fremont County
262	116	29	1,805	102.0	2,785	1,386	407	215	23.6	11.2	Fox Farm-College CDP, Laramie County
3	1	0	11	100.0	22	11	4	1	0.0	18.2	Fox Park CDP, Albany County
17	6	3	71	121.1	123	60	26	12	21.7	16.6	Frannie town
16	5	3	67	106.0	107	56	24	12	22.5	17.4	Big Horn County (part)
1	1	0	4	375.0	16	4	2	0	15.8	10.5	Park County (part)
12	9	1	104	105.8	146	68	22	10	31.8	10.3	Freedom CDP, Lincoln County
6	11	2	49	134.7	91	38	19	9	20.9	16.5	Garland CDP, Park County
990	523	166	13,877	109.6	20,948	9,961	1,679	969	28.0	5.8	Gillette city, Campbell County
23	19	8	105	95.2	170	87	50	24	17.1	24.4	Glendo town, Platte County
251	163	41	1,245	106.9	1,970	981	455	252	23.5	17.7	Glenrock town, Converse County
8	2	0	63	120.6	104	45	10	3	25.2	7.2	Green River town, Sweetwater County
642	302	131	6,055	106.7	8,958	4,343	1,075	566	28.4	8.6	Green River city, Sweetwater County
153	100	29	907	103.6	1,376	664	282	135	25.5	15.3	Greybull town, Big Horn County
14	4	0	69	113.0	106	47	18	8	27.9	12.2	Grover CDP, Lincoln County
130	66	13	595	92.8	898	451	209	100	21.7	18.2	Guernsey town, Platte County
84	49	10	416	102.2	620	305	143	70	26.3	17.0	Hanna town, Carbon County
55	28	5	332	108.7	520	262	88	46	25.0	12.7	Hartrandt CDP, Natrona County
10	6	2	29	113.8	54	26	18	10	12.9	29.0	Hartville town, Platte County
4	6	0	22	104.5	36	15	10	4	20.0	22.2	Hawk Springs CDP, Goshen County
8	6	0	23	104.3	44	22	14	7	6.4	29.8	Hillsdale CDP, Laramie County
16	12	4	82	107.3	131	66	32	17	22.9	18.8	Hill View Heights CDP, Weston County
62	22	7	564	108.5	918	440	91	45	21.9	7.7	Hoback CDP, Teton County
20	7	0	135	105.9	207	103	27	12	25.5	9.7	Homa Hills CDP, Natrona County
47	19	6	227	101.8	351	180	72	34	23.4	15.3	Hudson town, Fremont County
23	16	8	182	110.4	280	131	47	26	26.9	12.7	Hulett town, Crook County
2	1	0	17	76.5	18	9	3	2	40.0	10.0	Huntley CDP, Goshen County
14	2	1	35	114.3	63	30	17	9	16.0	22.7	Hyattville CDP, Big Horn County
339	161	90	4,392	118.1	7,857	3,569	590	346	18.0	6.2	Jackson town, Teton County
39	16	5	250	114.4	412	194	60	28	23.1	11.2	James Town CDP, Sweetwater County
10	2	1	20	190.0	56	20	13	3	3.4	22.4	Jeffrey City CDP, Fremont County
17	8	1	122	98.4	176	88	26	13	27.3	10.7	Johnstown CDP, Fremont County
30	15	5	130	102.3	207	105	50	25	21.3	19.0	Kaycee town, Johnson County
8	4	0	64	115.6	121	55	12	8	12.3	8.7	Kelly CDP, Teton County
161	93	48	1,269	109.3	2,006	960	302	166	24.5	11.4	Kemmerer city, Lincoln County
4	1	0	56	64.3	61	34	5	2	33.7	5.4	Kirby town, Hot Springs County
35	13	4	254	116.9	405	183	52	28	26.5	9.4	La Barge town, Lincoln County
29	13	5	213	110.3	371	180	47	28	17.2	10.5	La Grange town, Goshen County
15	5	0	37	127.0	69	34	20	11	17.9	23.8	Lakeview North CDP, Platte County
5	3	0	14	207.1	40	14	8	3	7.0	18.6	Lance Creek CDP, Niobrara County
635	448	191	3,821	95.9	5,812	3,008	1,274	734	22.4	17.0	Lander city, Fremont County
1,201	745	377	14,792	108.3	25,908	12,421	2,323	1,287	15.9	7.5	Laramie city, Albany County
47	37	6	264	77.3	355	191	90	52	24.1	19.2	Lingle town, Goshen County
0	0	0	34	100.0	42	22	0	0	38.2	0.0	Little America CDP, Sweetwater County
1	5	2	24	104.2	35	16	8	3	28.6	16.3	Lonetree CDP, Uinta County
0	0	0	2	100.0	4	2	0	0	0.0	0.0	Lost Springs town, Converse County

Table 2.
Age and Sex: 2010—Con.

[For information on confidentiality protection, nonsampling error, and definitions, see Selected Appendixes at <www.census.gov/prod/cen2010/cph-1-a.pdf>]

State County Place	Total population	Median age	Age								
			Under 5 years	5 to 17 years	18 to 20 years	21 to 24 years	25 to 34 years	35 to 44 years	45 to 54 years	55 to 59 years	60 to 64 years
PLACE—Con.											
Lovell town, Big Horn County.....	2,360	36.0	204	442	79	142	286	200	285	150	117
Lucerne CDP, Hot Springs County.....	535	51.8	30	72	5	16	45	42	101	67	41
Lusk town, Niobrara County.....	1,567	43.5	55	231	31	79	212	211	245	113	97
Lyman town, Uinta County.....	2,115	32.6	191	504	78	94	263	249	275	174	108
McKinnon CDP, Sweetwater County.....	60	30.0	8	15	0	3	10	9	9	0	2
Mammoth CDP, Park County.....	263	45.9	8	41	5	8	30	31	80	31	22
Manderson town, Big Horn County.....	114	47.5	3	24	3	2	7	11	22	11	8
Manville town, Niobrara County.....	95	55.2	3	14	0	2	8	8	12	9	2
Marbleton town, Sublette County.....	1,094	33.0	101	194	48	61	176	159	179	56	35
Meadow Acres CDP, Natrona County.....	198	45.0	9	36	7	6	14	27	33	18	17
Medicine Bow town, Carbon County.....	284	49.3	14	43	4	6	32	28	44	21	20
Meeteetse town, Park County.....	327	51.3	17	51	9	6	29	23	47	35	33
Midwest town, Natrona County.....	404	30.9	40	80	15	19	65	43	65	38	15
Mills town, Natrona County.....	3,461	38.6	273	528	135	175	492	390	547	226	200
Moorcroft town, Crook County.....	1,009	32.6	92	214	43	56	131	108	151	68	48
Moose Wilson Road CDP, Teton County....	1,821	40.5	73	252	31	85	366	226	263	154	136
Mountain View CDP, Natrona County.....	96	48.0	2	14	1	2	11	14	16	11	10
Mountain View town, Uinta County.....	1,286	31.9	136	279	33	43	203	160	176	89	64
Newcastle city, Weston County.....	3,532	39.6	212	564	109	204	485	422	507	259	199
Nordic CDP, Lincoln County.....	602	37.9	50	121	12	21	70	97	118	40	32
North Rock Springs CDP, Sweetwater County.....	2,207	36.1	159	440	83	87	301	262	392	193	127
Oakley CDP, Lincoln County.....	49	51.8	7	4	0	0	7	2	7	8	5
Opal town, Lincoln County.....	96	44.5	5	18	6	2	6	12	23	10	9
Orin CDP, Converse County.....	46	46.0	3	6	0	4	4	5	13	3	1
Osage CDP, Weston County.....	208	48.3	8	35	7	5	14	22	45	26	16
Osmond CDP, Lincoln County.....	397	32.6	29	106	14	16	47	38	60	21	20
Owl Creek CDP, Hot Springs County.....	5	21.5	0	0	2	1	0	0	1	1	0
Parkman CDP, Sheridan County.....	151	49.3	5	23	2	2	12	15	38	16	14
Pavillion town, Fremont County.....	231	42.3	10	45	11	4	22	31	28	18	19
Pine Bluffs town, Laramie County.....	1,129	42.6	64	221	28	41	112	133	174	88	62
Pinedale town, Sublette County.....	2,030	33.5	165	303	66	132	392	282	260	149	97
Pine Haven town, Crook County.....	490	50.5	34	52	10	14	43	51	99	58	48
Powder River CDP, Natrona County.....	44	53.5	3	6	0	0	5	6	3	5	8
Powell city, Park County.....	6,314	31.9	421	920	747	447	826	621	634	343	310
Purple Sage CDP, Sweetwater County.....	535	27.8	57	142	22	28	97	85	52	19	11
Rafter J Ranch CDP, Teton County.....	1,075	41.7	87	129	21	30	157	152	180	108	86
Ralston CDP, Park County.....	280	42.4	21	42	9	8	35	37	43	17	17
Ranchester town, Sheridan County.....	855	31.7	93	185	25	38	115	101	97	58	47
Ranchettes CDP, Laramie County.....	5,798	46.8	230	1,043	174	149	368	742	1,121	589	535
Rawlins city, Carbon County.....	9,259	34.3	749	1,612	314	561	1,493	1,195	1,368	619	490
Red Butte CDP, Natrona County.....	449	47.4	19	73	15	12	36	50	84	48	32
Reliance CDP, Sweetwater County.....	714	33.0	59	132	24	33	127	90	103	50	34
Riverside town, Carbon County.....	52	58.0	1	1	2	0	4	4	9	8	8
Riverton city, Fremont County.....	10,615	35.4	858	1,679	568	654	1,498	1,158	1,313	694	578
Robertson CDP, Uinta County.....	97	40.5	5	26	4	2	5	16	9	9	9
Rock River town, Albany County.....	245	47.5	17	44	6	3	19	27	46	18	27
Rock Springs city, Sweetwater County.....	23,036	31.5	2,005	4,084	1,091	1,547	4,010	2,782	3,191	1,452	1,010
Rolling Hills town, Converse County.....	440	35.3	33	92	26	10	57	63	72	31	24
Ryan Park CDP, Carbon County.....	38	52.5	0	3	1	1	1	5	15	3	3
Saratoga town, Carbon County.....	1,690	48.9	80	218	38	44	174	186	284	158	143
Shell CDP, Big Horn County.....	83	49.5	4	12	0	1	6	7	17	9	8
Sheridan city, Sheridan County.....	17,444	39.2	1,219	2,612	793	900	2,343	2,014	2,443	1,312	1,051
Shoshoni town, Fremont County.....	649	39.3	48	119	20	25	87	72	108	37	45
Sinclair town, Carbon County.....	433	39.5	26	82	13	17	48	63	69	37	24
Slater CDP, Platte County.....	80	50.8	5	7	2	1	5	8	18	11	8
Sleepy Hollow CDP, Campbell County.....	1,308	31.0	123	282	60	58	207	166	238	96	47
Smoot CDP, Lincoln County.....	195	33.9	20	47	4	3	26	18	21	18	17
South Greeley CDP, Laramie County.....	4,217	31.8	380	806	173	261	654	546	608	245	197
South Park CDP, Teton County.....	1,731	39.2	142	328	37	44	191	335	316	126	112
Star Valley Ranch town, Lincoln County....	1,503	43.2	99	259	16	27	196	185	166	99	128
Story CDP, Sheridan County.....	828	54.2	24	94	8	20	56	63	162	95	90
Sundance town, Crook County.....	1,182	47.5	76	152	26	47	128	103	197	85	84
Superior town, Sweetwater County.....	336	41.3	18	76	10	12	33	35	69	29	18
Table Rock CDP, Sweetwater County.....	0	0.0	0	0	0	0	0	0	0	0	0
Taylor CDP, Lincoln County.....	90	28.7	13	27	0	1	14	9	7	6	4
Ten Sleep town, Washakie County.....	260	54.3	18	27	0	7	27	27	30	22	28
Teton Village CDP, Teton County.....	330	42.3	16	23	5	15	69	49	45	21	26
Thayne town, Lincoln County.....	366	35.6	34	67	11	19	49	41	58	26	21
Thermopolis town, Hot Springs County.....	3,009	47.0	159	447	82	133	305	299	476	248	196
Torrington city, Goshen County.....	6,501	41.4	337	948	375	346	795	704	927	420	393
Turnerville CDP, Lincoln County.....	192	45.0	14	45	3	7	9	18	36	14	14
Upton town, Weston County.....	1,100	38.4	77	204	35	61	141	112	158	75	49

Table 2.
Age and Sex: 2010—Con.

[For information on confidentiality protection, nonsampling error, and definitions, see Selected Appendixes at <www.census.gov/prod/cen2010/cph-1-a.pdf>]

Age—Con			Age and sex						Percent of total population		State County Place
65 to 74 years	75 to 84 years	85 years and over	All ages		18 years and over		65 years and over		Under 18 years	65 years and over	
			Female	Males per 100 females	Total	Female	Total	Female			
PLACE—Con.											
216	154	85	1,217	93.9	1,714	881	455	255	27.4	19.3	Lovell town, Big Horn County
83	30	3	270	98.1	433	213	116	54	19.1	21.7	Lucerne CDP, Hot Springs County
149	103	41	906	73.0	1,281	775	293	177	18.3	18.7	Lusk town, Niobrara County
97	58	24	1,050	101.4	1,420	707	179	91	32.9	8.5	Lyman town, Uinta County
3	1	0	30	100.0	37	19	4	2	38.3	6.7	McKinnon CDP, Sweetwater County
7	0	0	132	99.2	214	106	7	2	18.6	2.7	Mammoth CDP, Park County
20	3	0	58	96.6	87	43	23	14	23.7	20.2	Manderson town, Big Horn County
25	11	1	43	120.9	78	38	37	19	17.9	38.9	Manville town, Niobrara County
61	15	9	472	131.8	799	332	85	40	27.0	7.8	Marbleton town, Sublette County
27	3	1	96	106.3	153	74	31	13	22.7	15.7	Meadow Acres CDP, Natrona County
41	28	3	132	115.2	227	104	72	33	20.1	25.4	Medicine Bow town, Carbon County
40	28	9	158	107.0	259	129	77	41	20.8	23.5	Meeteetse town, Park County
16	7	1	202	100.0	284	143	24	14	29.7	5.9	Midwest town, Natrona County
266	178	51	1,714	101.9	2,660	1,318	495	266	23.1	14.3	Mills town, Natrona County
59	31	8	507	99.0	703	353	98	56	30.3	9.7	Moorcroft town, Crook County
176	55	4	892	104.1	1,496	728	235	102	17.8	12.9	Moose Wilson Road CDP, Teton County
8	6	1	45	113.3	80	36	15	6	16.7	15.6	Mountain View CDP, Natrona County
58	31	14	634	102.8	871	435	103	52	32.3	8.0	Mountain View town, Uinta County
274	183	114	1,627	117.1	2,756	1,259	571	333	22.0	16.2	Newcastle city, Weston County
28	11	2	286	110.5	431	212	41	19	28.4	6.8	Nordic CDP, Lincoln County
126	28	9	1,069	106.5	1,608	785	163	79	27.1	7.4	North Rock Springs CDP, Sweetwater County
8	1	0	20	145.0	38	16	9	4	22.4	18.4	Oakley CDP, Lincoln County
1	3	1	40	140.0	73	31	5	2	24.0	5.2	Opal town, Lincoln County
3	3	1	22	109.1	37	17	7	2	19.6	15.2	Orin CDP, Converse County
18	9	3	103	101.9	165	78	30	17	20.7	14.4	Osage CDP, Weston County
30	15	1	181	119.3	262	126	46	20	34.0	11.6	Osmond CDP, Lincoln County
0	0	0	3	66.7	5	3	0	0	0.0	0.0	Owl Creek CDP, Hot Springs County
15	8	1	75	101.3	123	62	24	12	18.5	15.9	Parkman CDP, Sheridan County
24	16	3	118	95.8	176	98	43	23	23.8	18.6	Pavillion town, Fremont County
111	72	23	553	104.2	844	429	206	124	25.2	18.2	Pine Bluffs town, Laramie County
85	58	41	918	121.1	1,562	697	184	100	23.1	9.1	Pinedale town, Sublette County
71	9	1	240	104.2	404	199	81	36	17.6	16.5	Pine Haven town, Crook County
3	5	0	21	109.5	35	16	8	2	20.5	18.2	Powder River CDP, Natrona County
448	391	206	3,253	94.1	4,973	2,623	1,045	633	21.2	16.6	Powell city, Park County
16	6	0	241	122.0	336	152	22	10	37.2	4.1	Purple Sage CDP, Sweetwater County
68	31	26	544	97.6	859	436	125	81	20.1	11.6	Rafter J Ranch CDP, Teton County
30	18	3	144	94.4	217	114	51	31	22.5	18.2	Ralston CDP, Park County
67	23	6	423	102.1	577	286	96	44	32.5	11.2	Ranchester town, Sheridan County
588	212	47	2,843	103.9	4,525	2,213	847	388	22.0	14.6	Ranchettes CDP, Laramie County
500	253	105	4,198	120.6	6,898	3,072	858	450	25.5	9.3	Rawlins city, Carbon County
48	24	8	217	106.9	357	173	80	38	20.5	17.8	Red Butte CDP, Natrona County
42	16	4	334	113.8	523	246	62	33	26.8	8.7	Reliance CDP, Sweetwater County
12	2	1	21	147.6	50	20	15	5	3.8	28.8	Riverside town, Carbon County
768	610	237	5,304	100.1	8,078	4,100	1,615	948	23.9	15.2	Riverton city, Fremont County
6	4	2	42	131.0	66	32	12	6	32.0	12.4	Robertson CDP, Uinta County
31	4	3	117	109.4	184	93	38	17	24.9	15.5	Rock River town, Albany County
1,003	609	252	11,033	108.8	16,947	8,114	1,864	1,011	26.4	8.1	Rock Springs city, Sweetwater County
25	6	1	216	103.7	315	152	32	14	28.4	7.3	Rolling Hills town, Converse County
5	1	0	19	100.0	35	16	6	3	7.9	15.8	Ryan Park CDP, Carbon County
220	106	39	823	105.3	1,392	680	365	186	17.6	21.6	Saratoga town, Carbon County
14	5	0	40	107.5	67	33	19	10	19.3	22.9	Shell CDP, Big Horn County
1,307	980	470	8,798	98.3	13,613	6,985	2,757	1,584	22.0	15.8	Sheridan city, Sheridan County
46	33	9	318	104.1	482	236	88	42	25.7	13.6	Shoshoni town, Fremont County
36	16	2	207	109.2	325	159	54	27	24.9	12.5	Sinclair town, Carbon County
12	3	0	41	95.1	68	35	15	8	15.0	18.8	Slater CDP, Platte County
22	7	2	649	101.5	903	438	31	13	31.0	2.4	Sleepy Hollow CDP, Campbell County
14	5	2	87	124.1	128	61	21	11	34.4	10.8	Smoot CDP, Lincoln County
227	90	30	2,057	105.0	3,031	1,500	347	193	28.1	8.2	South Greeley CDP, Laramie County
75	18	7	865	100.1	1,261	640	100	50	27.2	5.8	South Park CDP, Teton County
212	103	13	724	107.6	1,145	560	328	146	23.8	21.8	Star Valley Ranch town, Lincoln County
138	56	22	405	104.4	710	353	216	108	14.3	26.1	Story CDP, Sheridan County
132	98	54	602	96.3	954	511	284	165	19.3	24.0	Sundance town, Crook County
24	11	1	156	115.4	242	117	36	16	28.0	10.7	Superior town, Sweetwater County
0	0	0	0	(X)	0	0	0	0	(X)	(X)	Table Rock CDP, Sweetwater County
5	4	0	46	95.7	50	25	9	3	44.4	10.0	Taylor CDP, Lincoln County
44	24	6	120	116.7	215	100	74	36	17.3	28.5	Ten Sleep town, Washakie County
42	15	4	150	120.0	291	129	61	27	11.8	18.5	Teton Village CDP, Teton County
24	7	9	172	112.8	265	129	40	20	27.6	10.9	Thayne town, Lincoln County
344	225	95	1,532	96.4	2,403	1,247	664	364	20.1	22.1	Thermopolis town, Hot Springs County
578	392	286	3,089	110.5	5,216	2,467	1,256	738	19.8	19.3	Torrington city, Goshen County
14	18	0	101	90.1	133	67	32	16	30.7	16.7	Turnerville CDP, Lincoln County
96	65	27	544	102.2	819	399	188	107	25.5	17.1	Upton town, Weston County

Table 2.

Age and Sex: 2010—Con.[For information on confidentiality protection, nonsampling error, and definitions, see Selected Appendixes at <www.census.gov/prod/cen2010/cph-1-a.pdf>]

State County Place	Total population	Median age	Age								
			Under 5 years	5 to 17 years	18 to 20 years	21 to 24 years	25 to 34 years	35 to 44 years	45 to 54 years	55 to 59 years	60 to 64 years
PLACE—Con.											
Urie CDP, Uinta County.....	262	34.8	12	65	9	12	34	29	32	25	18
Van Tassell town, Niobrara County.....	15	52.5	0	4	0	0	0	2	3	2	0
Veteran CDP, Goshen County.....	23	42.5	1	6	0	0	0	8	0	0	0
Vista West CDP, Natrona County.....	951	48.6	30	168	27	27	77	103	200	140	86
Wamsutter town, Sweetwater County.....	451	38.3	23	93	15	15	64	62	91	43	18
Warren AFB CDP, Laramie County.....	3,072	21.5	487	547	396	633	680	243	76	5	2
Washam CDP, Sweetwater County.....	51	52.2	1	3	2	4	3	2	15	4	9
Westview Circle CDP, Platte County.....	52	59.0	0	3	3	1	0	1	10	9	6
Wheatland town, Platte County.....	3,627	45.4	204	546	97	159	389	398	493	309	224
Whiting CDP, Platte County.....	83	53.2	4	7	3	1	9	7	15	6	13
Wilson CDP, Teton County.....	1,482	42.1	87	194	24	28	233	250	203	134	117
Woods Landing-Jelm CDP, Albany County..	97	52.8	2	11	2	3	6	9	21	12	13
Worland city, Washakie County.....	5,487	39.8	415	969	176	200	726	565	745	378	337
Wright town, Campbell County.....	1,807	32.8	145	406	56	86	274	245	351	130	75
Yoder town, Goshen County.....	151	53.5	3	29	2	3	8	14	25	10	12
Y-O Ranch CDP, Platte County.....	195	38.6	8	41	6	6	22	27	25	13	14

Table 2.

Age and Sex: 2010—Con.

[For information on confidentiality protection, nonsampling error, and definitions, see Selected Appendixes at <www.census.gov/prod/cen2010/cph-1-a.pdf>]

Age—Con			Age and sex						Percent of total population		State County Place
65 to 74 years	75 to 84 years	85 years and over	All ages		18 years and over		65 years and over		Under 18 years	65 years and over	
			Female	Males per 100 females	Total	Female	Total	Female			
											PLACE—Con.
15	10	1	126	107.9	185	85	26	11	29.4	9.9	Urie CDP, Uinta County
2	2	0	9	66.7	11	6	4	2	26.7	26.7	Van Tassell town, Niobrara County
6	2	0	8	187.5	16	3	8	1	30.4	34.8	Veteran CDP, Goshen County
62	26	5	455	109.0	753	368	93	47	20.8	9.8	Vista West CDP, Natrona County
23	3	1	189	138.6	335	141	27	10	25.7	6.0	Wamsutter town, Sweetwater County
2	1	0	1,392	120.7	2,038	868	3	1	33.7	0.1	Warren AFB CDP, Laramie County
6	1	1	22	131.8	47	21	8	5	7.8	15.7	Washam CDP, Sweetwater County
16	3	0	26	100.0	49	25	19	9	5.8	36.5	Westview Circle CDP, Platte County
411	266	131	1,860	95.0	2,877	1,488	808	472	20.7	22.3	Wheatland town, Platte County
12	6	0	37	124.3	72	32	18	8	13.3	21.7	Whiting CDP, Platte County
131	76	5	710	108.7	1,201	561	212	101	19.0	14.3	Wilson CDP, Teton County
17	1	0	49	98.0	84	43	18	6	13.4	18.6	Woods Landing-Jelm CDP, Albany County
486	346	144	2,827	94.1	4,103	2,129	976	546	25.2	17.8	Worland city, Washakie County
35	4	0	814	122.0	1,256	551	39	20	30.5	2.2	Wright town, Campbell County
25	16	4	73	106.8	119	63	45	23	21.2	29.8	Yoder town, Goshen County
21	11	1	91	114.3	146	70	33	17	25.1	16.9	Y-O Ranch CDP, Platte County

Table 3.

Race and Hispanic or Latino Origin: 2010

[For information on confidentiality protection, nonsampling error, and definitions, see Selected Appendixes at <www.census.gov/prod/cen2010/cph-1-a.pdf>]

State County County Subdivision Place	Total population	Race							Hispanic or Latino (of any race)
		One race							
		White	Black or African American	American Indian and Alaska Native	Asian	Native Hawaiian and Other Pacific Islander	Some Other Race	Two or More Races	
Wyoming.....	563,626	511,279	4,748	13,336	4,426	427	17,049	12,361	50,231
Albany County.....	36,299	32,720	422	259	1,021	21	885	971	3,202
East Albany CCD.....	182	182	0	0	0	0	0	0	1
Laramie CCD.....	34,157	30,668	417	244	1,014	20	854	940	3,112
Laramie city.....	30,816	27,571	407	207	996	20	764	851	2,840
Rock River CCD.....	432	397	0	5	0	0	16	14	32
Rock River town.....	245	224	0	2	0	0	6	13	22
South Albany CCD.....	1,528	1,473	5	10	7	1	15	17	57
Albany CDP.....	55	53	0	0	1	0	0	1	0
Centennial CDP.....	270	265	0	3	0	0	0	2	6
Fox Park CDP.....	22	21	0	0	0	0	1	0	1
Woods Landing-Jelm CDP.....	97	93	0	0	2	0	0	2	0
Big Horn County.....	11,668	11,009	26	100	39	2	350	142	984
Central Big Horn CCD.....	3,555	3,302	10	33	10	2	146	52	369
Burlington town.....	288	263	1	0	1	0	19	4	40
Greybull town.....	1,847	1,715	7	20	4	1	84	16	198
Shell CDP (part).....	32	30	0	0	0	0	0	2	1
North Big Horn CCD.....	5,571	5,307	9	35	22	0	140	58	441
Byron town.....	593	576	0	1	0	0	11	5	74
Cowley town.....	655	625	0	3	6	0	14	7	26
Deaver town.....	178	172	0	0	0	0	5	1	12
Frannie town (part).....	138	133	1	3	0	0	0	1	11
Lovell town.....	2,360	2,219	6	14	13	0	83	25	256
South Big Horn CCD.....	2,542	2,400	7	32	7	0	64	32	174
Basin town.....	1,285	1,211	6	25	6	0	20	17	69
Hyattville CDP.....	75	75	0	0	0	0	0	0	0
Manderson town.....	114	108	0	0	0	0	3	3	11
Shell CDP (part).....	51	48	0	0	0	0	0	3	1
Campbell County.....	46,133	42,974	159	531	256	22	1,223	968	3,611
Gillette North CCD.....	30,768	28,522	113	359	192	19	894	669	2,712
Gillette city (part).....	24,234	22,308	101	294	177	12	779	563	2,373
Gillette South CCD.....	15,365	14,452	46	172	64	3	329	299	899
Antelope Valley-Crestview CDP.....	1,658	1,537	15	11	12	2	41	40	108
Gillette city (part).....	4,853	4,523	22	62	23	1	140	82	391
Sleepy Hollow CDP.....	1,308	1,233	2	18	14	0	17	24	36
Wright town.....	1,807	1,707	2	26	4	0	32	36	112
Carbon County.....	15,885	14,103	116	160	109	14	1,026	357	2,668
Hanna CCD.....	1,639	1,565	9	9	1	1	32	22	66
Arlington CDP.....	25	25	0	0	0	0	0	0	0
Elk Mountain town.....	191	188	2	1	0	0	0	0	1
Hanna town.....	841	804	6	5	0	0	10	16	34
Medicine Bow town.....	284	270	0	0	0	1	11	2	19
Rawlins CCD.....	11,065	9,493	107	130	95	13	938	289	2,455
Baggs town.....	440	414	0	2	1	0	21	2	50
Dixon town.....	97	86	3	1	0	0	4	3	12
Rawlins city.....	9,259	7,839	100	119	92	13	849	247	2,248
Sinclair town.....	433	408	0	3	2	0	9	11	28
Saratoga CCD.....	3,181	3,045	0	21	13	0	56	46	147
Encampment town.....	450	437	0	3	0	0	3	7	7
Riverside town.....	52	51	0	1	0	0	0	0	1
Ryan Park CDP.....	38	37	0	0	0	0	0	1	0
Saratoga town.....	1,690	1,595	0	16	10	0	37	32	86
Converse County.....	13,833	13,160	46	106	41	7	241	232	867
Douglas CCD.....	9,537	9,040	28	77	27	6	190	169	654
Douglas city.....	6,120	5,777	20	50	12	3	134	124	463
Esterbrook CDP.....	52	52	0	0	0	0	0	0	0
Lost Springs town.....	4	4	0	0	0	0	0	0	0
Orin CDP.....	46	46	0	0	0	0	0	0	0
Glenrock CCD.....	4,296	4,120	18	29	14	1	51	63	213
Glenrock town.....	2,576	2,473	13	22	11	1	22	34	125
Rolling Hills town.....	440	429	1	0	1	0	3	6	14
Crook County.....	7,083	6,884	14	48	11	0	43	83	141
Hulett CCD.....	1,211	1,176	0	7	1	0	10	17	20
Hulett town.....	383	373	0	2	0	0	0	8	5
Moorcroft CCD.....	3,270	3,176	8	20	4	0	27	35	87
Moorcroft town.....	1,009	976	0	9	1	0	10	13	45
Pine Haven town.....	490	480	0	5	1	0	0	4	5
Sundance CCD.....	2,602	2,532	6	21	6	0	6	31	34
Beulah CDP.....	73	70	1	0	0	0	0	2	0
Sundance town.....	1,182	1,156	2	9	0	0	5	10	14
Fremont County.....	40,123	29,813	101	8,498	157	10	412	1,132	2,264
Dubois CCD.....	1,803	1,741	11	12	14	0	6	19	25
Dubois town.....	971	930	4	9	12	0	2	14	4
Jeffrey City CCD.....	144	136	0	1	0	0	1	6	1
Jeffrey City CDP.....	58	56	0	1	0	0	0	1	0

Table 3.

Race and Hispanic or Latino Origin: 2010—Con.

[For information on confidentiality protection, nonsampling error, and definitions, see Selected Appendixes at <www.census.gov/prod/cen2010/cph-1-a.pdf>]

Not Hispanic or Latino									State County County Subdivision Place
Total	One race						Two or More Races		
	White	Black or African American	American Indian and Alaska Native	Asian	Native Hawaiian and Other Pacific Islander	Some Other Race			
513,395	483,874	4,351	11,784	4,279	365	437	8,305	Wyoming	
33,097	30,796	390	198	1,005	17	48	643	Albany County	
181	181	0	0	0	0	0	0	East Albany CCD	
31,045	28,792	386	186	998	16	46	621	Laramie CCD	
27,976	25,825	377	157	984	16	44	573	Laramie city	
400	384	0	4	0	0	2	10	Rock River CCD	
223	212	0	2	0	0	0	9	Rock River town	
1,471	1,439	4	8	7	1	0	12	South Albany CCD	
55	53	0	0	1	0	0	1	Albany CDP	
264	260	0	3	0	0	0	1	Centennial CDP	
21	21	0	0	0	0	0	0	Fox Park CDP	
97	93	0	0	2	0	0	2	Woods Landing-Jelm CDP	
10,684	10,435	25	89	37	2	4	92	Big Horn County	
3,186	3,096	10	26	9	2	0	43	Central Big Horn CCD	
248	245	1	0	1	0	0	1	Burlington town	
1,649	1,612	7	13	4	1	0	12	Greybull town	
31	29	0	0	0	0	0	2	Shell CDP (part)	
5,130	5,038	9	32	22	0	0	29	North Big Horn CCD	
519	514	0	1	0	0	0	4	Byron town	
629	619	0	3	6	0	0	1	Cowley town	
166	165	0	0	0	0	0	1	Deaver town	
127	122	1	3	0	0	0	1	Frannie town (part)	
2,104	2,059	6	13	13	0	0	13	Lovell town	
2,368	2,301	6	31	6	0	4	20	South Big Horn CCD	
1,216	1,171	5	24	5	0	0	11	Basin town	
75	75	0	0	0	0	0	0	Hyattville CDP	
103	101	0	0	0	0	0	2	Manderson town	
50	47	0	0	0	0	0	3	Shell CDP (part)	
42,522	41,032	134	415	250	18	24	649	Campbell County	
28,056	27,032	98	271	188	15	10	442	Gillette North CCD	
21,861	21,006	87	214	173	9	7	365	Gillette city (part)	
14,466	14,000	36	144	62	3	14	207	Gillette South CCD	
1,550	1,489	13	10	12	2	1	23	Antelope Valley-Crestview CDP	
4,462	4,321	18	54	22	1	2	44	Gillette city (part)	
1,272	1,215	0	17	13	0	6	21	Sleepy Hollow CDP	
1,695	1,648	0	22	4	0	0	21	Wright town	
13,217	12,683	109	121	103	13	17	171	Carbon County	
1,573	1,535	9	9	1	1	0	18	Hanna CCD	
25	25	0	0	0	0	0	0	Arlington CDP	
190	187	2	1	0	0	0	0	Elk Mountain town	
807	784	6	5	0	0	0	12	Hanna town	
265	262	0	0	0	1	0	2	Medicine Bow town	
8,610	8,183	100	99	89	12	12	115	Rawlins CCD	
390	387	0	0	1	0	0	2	Baggs town	
85	81	0	1	0	0	0	3	Dixon town	
7,011	6,622	98	90	86	12	12	91	Rawlins city	
405	398	0	3	2	0	0	2	Sinclair town	
3,034	2,965	0	13	13	0	5	38	Saratoga CCD	
443	435	0	3	0	0	0	5	Encampment town	
51	50	0	1	0	0	0	0	Riverside town	
38	37	0	0	0	0	0	1	Ryan Park CDP	
1,604	1,553	0	9	10	0	5	27	Saratoga town	
12,966	12,632	43	88	41	1	4	157	Converse County	
8,883	8,656	25	61	27	0	4	110	Douglas CCD	
5,657	5,504	18	42	12	0	4	77	Douglas city	
52	52	0	0	0	0	0	0	Esterbrook CDP	
4	4	0	0	0	0	0	0	Lost Springs town	
46	46	0	0	0	0	0	0	Orin CDP	
4,083	3,976	18	27	14	1	0	47	Glenrock CCD	
2,451	2,381	13	21	11	1	0	24	Glenrock town	
426	418	1	0	1	0	0	6	Rolling Hills town	
6,942	6,794	14	46	11	0	3	74	Crook County	
1,191	1,167	0	6	1	0	0	17	Hulett CCD	
378	369	0	1	0	0	0	8	Hulett town	
3,183	3,119	8	20	4	0	3	29	Moorcroft CCD	
964	943	0	9	1	0	0	11	Moorcroft town	
485	475	0	5	1	0	0	4	Pine Haven town	
2,568	2,508	6	20	6	0	0	28	Sundance CCD	
73	70	1	0	0	0	0	2	Beulah CDP	
1,168	1,149	2	9	0	0	0	8	Sundance town	
37,859	28,677	86	8,025	151	7	24	889	Fremont County	
1,778	1,724	11	11	14	0	0	18	Dubois CCD	
967	928	4	9	12	0	0	14	Dubois town	
143	136	0	1	0	0	0	6	Jeffrey City CCD	
58	56	0	1	0	0	0	1	Jeffrey City CDP	

Table 3.

Race and Hispanic or Latino Origin: 2010—Con.

[For information on confidentiality protection, nonsampling error, and definitions, see Selected Appendixes at <www.census.gov/prod/cen2010/cph-1-a.pdf>]

State County County Subdivision Place	Total population	Race							Two or More Races	Hispanic or Latino (of any race)
		One race								
		White	Black or African American	American Indian and Alaska Native	Asian	Native Hawaiian and Other Pacific Islander	Some Other Race			
Fremont County—Con.										
Lander CCD.....	11,019	9,899	17	666	69	1	83	284	452	
Atlantic City CDP.....	37	36	0	0	0	0	0	1	1	
Hudson town (part).....	385	345	0	28	0	0	4	8	13	
Lander city.....	7,487	6,590	14	550	45	1	73	214	362	
Shoshoni CCD.....	827	760	7	36	4	0	4	16	69	
Shoshoni town (part).....	649	591	7	33	4	0	4	10	62	
Wind River CCD.....	26,330	17,277	66	7,783	70	9	318	807	1,717	
Arapahoe CDP.....	1,656	279	3	1,329	1	1	11	32	71	
Boulder Flats CDP.....	408	87	1	299	0	0	3	18	17	
Crowheart CDP.....	141	70	0	61	0	0	4	6	6	
Ethete CDP.....	1,553	70	1	1,455	2	0	3	22	41	
Fort Washakie CDP.....	1,759	98	0	1,627	0	1	4	29	70	
Hudson town (part).....	73	68	0	3	0	0	1	1	4	
Johnstown CDP.....	242	100	1	137	0	0	0	4	16	
Pavillion town.....	231	215	0	7	1	0	1	7	13	
Riverton city.....	10,615	8,862	50	1,099	35	6	196	367	956	
Shoshoni town (part).....	0	0	0	0	0	0	0	0	0	
Goshen County.....	13,249	12,526	79	108	41	12	320	163	1,288	
Goshen Hole CCD.....	1,420	1,382	4	5	1	1	17	10	76	
Hawk Springs CDP.....	45	44	0	0	0	0	1	0	1	
La Grange town.....	448	423	4	4	1	0	13	3	32	
Yoder town.....	151	147	0	0	0	1	0	3	6	
Rawhide Creek CCD.....	409	401	2	1	0	0	3	2	6	
Torrington CCD.....	11,420	10,743	73	102	40	11	300	151	1,206	
Fort Laramie town.....	230	211	0	3	0	0	9	7	13	
Huntley CDP.....	30	30	0	0	0	0	0	0	0	
Lingle town.....	468	456	1	2	0	0	6	3	14	
Torrington city.....	6,501	6,058	63	59	31	10	194	86	734	
Veteran CDP.....	23	20	0	2	0	0	0	1	0	
Hot Springs County.....	4,812	4,609	12	70	20	3	26	72	105	
Thermopolis East CCD.....	517	493	2	11	3	0	3	5	7	
East Thermopolis town.....	254	238	2	10	0	0	1	3	2	
Lucerne CDP (part).....	53	53	0	0	0	0	0	0	0	
Thermopolis town (part).....	60	60	0	0	0	0	0	0	0	
Thermopolis West CCD.....	4,135	3,974	10	44	17	3	22	65	92	
Kirby town.....	92	88	0	0	0	0	4	0	4	
Lucerne CDP (part).....	482	468	1	1	1	1	1	9	7	
Owl Creek CDP.....	5	5	0	0	0	0	0	0	0	
Thermopolis town (part).....	2,949	2,841	8	28	15	1	11	45	65	
Wind River Reservation CCD.....	160	142	0	15	0	0	1	2	6	
Johnson County.....	8,569	8,267	14	92	38	0	64	94	276	
Buffalo CCD.....	7,737	7,462	14	88	34	0	52	87	225	
Buffalo city.....	4,585	4,378	12	72	30	0	36	57	159	
Kaycee CCD.....	832	805	0	4	4	0	12	7	51	
Kaycee town.....	263	260	0	0	0	0	0	3	14	
Laramie County.....	91,738	81,205	2,248	878	976	142	3,478	2,811	11,978	
Cheyenne CCD.....	72,463	63,382	1,939	758	812	122	3,133	2,317	10,536	
Cheyenne city (part).....	59,252	51,817	1,711	570	730	118	2,369	1,937	8,547	
Fox Farm-College CDP.....	3,647	3,096	74	60	21	0	289	107	721	
Ranchettes CDP (part).....	3,205	3,006	33	16	34	3	66	47	186	
South Greeley CDP.....	4,217	3,506	99	90	17	1	335	169	862	
Cheyenne East CCD.....	8,642	8,221	45	33	70	5	118	150	512	
Cheyenne city (part).....	214	182	4	0	2	0	11	15	47	
Ranchettes CDP (part).....	2,130	2,033	16	5	20	2	17	37	129	
Cheyenne West CCD.....	7,254	6,416	252	59	88	13	139	287	563	
Cheyenne city (part).....	0	0	0	0	0	0	0	0	0	
Ranchettes CDP (part).....	463	444	3	3	1	1	1	10	33	
Warren AFB CDP.....	3,072	2,431	233	21	72	10	95	210	347	
Pine Bluffs CCD.....	3,379	3,186	12	28	6	2	88	57	367	
Albin town.....	181	170	0	1	1	0	8	1	62	
Burns town.....	301	285	3	4	0	0	3	6	11	
Carpenter CDP.....	94	94	0	0	0	0	0	0	7	
Hillsdale CDP.....	47	42	1	1	0	1	2	0	1	
Pine Bluffs town.....	1,129	1,064	2	10	4	0	26	23	125	
Lincoln County.....	18,106	17,281	33	146	57	4	363	222	781	
Afton CCD.....	12,578	12,092	19	78	38	0	209	142	434	
Afton town.....	1,911	1,799	4	14	3	0	49	42	81	
Alpine town.....	828	788	3	2	4	0	20	11	46	
Alpine Northeast CDP.....	196	192	0	0	2	0	0	2	4	
Alpine Northwest CDP.....	244	236	0	0	1	0	5	2	16	
Auburn CDP.....	328	313	0	0	0	0	15	0	18	
Bedford CDP.....	201	190	0	0	1	0	6	4	7	
Etna CDP.....	164	150	0	2	0	0	10	2	12	
Fairview CDP.....	275	269	0	0	0	0	4	2	9	
Freedom CDP.....	214	206	1	0	0	0	6	1	8	
Grover CDP.....	147	145	0	0	2	0	0	0	0	

Table 3.

Race and Hispanic or Latino Origin: 2010—Con.

[For information on confidentiality protection, nonsampling error, and definitions, see Selected Appendixes at <www.census.gov/prod/cen2010/cph-1-a.pdf>]

Not Hispanic or Latino								State County County Subdivision Place
Total	One race						Two or More Races	
	White	Black or African American	American Indian and Alaska Native	Asian	Native Hawaiian and Other Pacific Islander	Some Other Race		
10,567	9,619	17	631	69	1	8	222	Fremont County—Con.
36	35	0	0	0	0	0	1	Lander CCD
372	339	0	28	0	0	0	5	Atlantic City CDP
7,125	6,372	14	518	45	1	6	169	Hudson town (part)
758	716	2	31	2	0	0	7	Lander city
587	551	2	28	2	0	0	4	Shoshoni CCD
24,613	16,482	56	7,351	66	6	16	636	Shoshoni town (part)
1,585	270	3	1,281	1	1	0	29	Wind River CCD
391	86	1	286	0	0	2	16	Arapahoe CDP
135	70	0	59	0	0	0	6	Boulder Flats CDP
1,512	59	1	1,427	2	0	1	22	Crowheart CDP
1,689	90	0	1,570	0	1	1	27	Ethete CDP
69	65	0	3	0	0	0	1	Fort Washakie CDP
226	96	1	126	0	0	0	3	Hudson town (part)
218	204	0	7	1	0	0	6	Johnstown CDP
9,659	8,354	41	947	32	4	7	274	Pavillion town
0	0	0	0	0	0	0	0	Riverton city
								Shoshoni town (part)
11,961	11,651	70	91	32	10	3	104	Goshen County
1,344	1,330	2	5	1	0	0	6	Goshen Hole CCD
44	44	0	0	0	0	0	0	Hawk Springs CDP
416	407	2	4	1	0	0	2	La Grange town
145	145	0	0	0	0	0	0	Yoder town
403	399	2	1	0	0	0	1	Rawhide Creek CCD
10,214	9,922	66	85	31	10	3	97	Torrington CCD
217	210	0	3	0	0	0	4	Fort Laramie town
30	30	0	0	0	0	0	0	Huntley CDP
454	450	1	2	0	0	0	1	Lingle town
5,767	5,564	57	51	26	9	1	59	Torrington city
23	20	0	2	0	0	0	1	Veteran CDP
4,707	4,550	12	62	20	3	0	60	Hot Springs County
510	489	2	11	3	0	0	5	Thermopolis East CCD
252	237	2	10	0	0	0	3	East Thermopolis town
53	53	0	0	0	0	0	0	Lucerne CDP (part)
60	60	0	0	0	0	0	0	Thermopolis town (part)
4,043	3,923	10	36	17	3	0	54	Thermopolis West CCD
88	88	0	0	0	0	0	0	Kirby town
475	463	1	1	1	1	0	8	Lucerne CDP (part)
5	5	0	0	0	0	0	0	Owl Creek CDP
2,884	2,803	8	22	15	1	0	35	Thermopolis town (part)
154	138	0	15	0	0	0	1	Wind River Reservation CCD
8,293	8,092	14	72	36	0	6	73	Johnson County
7,512	7,324	14	68	32	0	6	68	Buffalo CCD
4,426	4,279	12	56	30	0	6	43	Buffalo city
781	768	0	4	4	0	0	5	Kaycee CCD
249	246	0	0	0	0	0	3	Kaycee town
79,760	74,120	2,063	595	935	119	115	1,813	Laramie County
61,927	57,236	1,773	488	776	99	103	1,452	Cheyenne CCD
50,705	46,661	1,566	371	696	95	71	1,245	Cheyenne city (part)
2,926	2,724	68	37	20	0	9	68	Fox Farm-College CDP
3,019	2,896	33	13	33	3	9	32	Ranchettes CDP (part)
3,355	3,115	85	50	17	1	13	74	South Greeley CDP
8,130	7,874	42	31	68	5	2	108	Cheyenne East CCD
167	157	1	0	2	0	0	7	Cheyenne city (part)
2,001	1,933	16	5	20	2	0	25	Ranchettes CDP (part)
6,691	6,078	236	55	85	13	8	216	Cheyenne West CCD
0	0	0	0	0	0	0	0	Cheyenne city (part)
430	412	3	3	1	1	0	10	Ranchettes CDP (part)
2,725	2,254	217	17	69	10	7	151	Warren AFB CDP
3,012	2,932	12	21	6	2	2	37	Pine Bluffs CCD
119	117	0	1	1	0	0	0	Albin town
290	278	3	3	0	0	0	6	Burns town
87	87	0	0	0	0	0	0	Carpenter CDP
46	42	1	0	0	1	2	0	Hillsdale CDP
1,004	974	2	9	4	0	0	15	Pine Bluffs town
17,325	16,930	32	126	55	4	11	167	Lincoln County
12,144	11,904	19	69	36	0	6	110	Afton CCD
1,830	1,783	4	12	1	0	0	30	Afton town
782	762	3	2	4	0	0	11	Alpine town
192	188	0	0	2	0	0	2	Alpine Northeast CDP
228	226	0	0	1	0	0	1	Alpine Northwest CDP
310	310	0	0	0	0	0	0	Auburn CDP
194	189	0	0	1	0	0	4	Bedford CDP
152	149	0	2	0	0	1	0	Etna CDP
266	264	0	0	0	0	0	2	Fairview CDP
206	205	1	0	0	0	0	0	Freedom CDP
147	145	0	0	2	0	0	0	Grover CDP

Table 3.

Race and Hispanic or Latino Origin: 2010—Con.

[For information on confidentiality protection, nonsampling error, and definitions, see Selected Appendixes at <www.census.gov/prod/cen2010/cph-1-a.pdf>]

State County County Subdivision Place	Total population	Race							Two or More Races	Hispanic or Latino (of any race)
		One race								
		White	Black or African American	American Indian and Alaska Native	Asian	Native Hawaiian and Other Pacific Islander	Some Other Race			
Lincoln County—Con.										
Afton CCD—Con.										
Nordic CDP.....	602	584	0	1	1	0	11	5	22	
Osmond CDP.....	397	387	2	4	0	0	0	4	5	
Smoot CDP.....	195	191	0	0	0	0	0	4	1	
Star Valley Ranch town.....	1,503	1,448	2	12	9	0	20	12	51	
Thayne town.....	366	335	0	0	4	0	22	5	34	
Turnerville CDP.....	192	190	0	1	0	0	0	1	1	
Kemmerer East CCD.....	4,546	4,247	14	63	19	3	138	62	311	
Diamondville town.....	737	688	1	5	3	2	21	17	67	
Fontenelle CDP.....	13	12	0	0	1	0	0	0	0	
Kemmerer city (part).....	2,656	2,476	5	33	11	0	104	27	207	
La Barge town.....	551	509	2	24	0	0	5	11	24	
Oakley CDP.....	49	48	0	0	0	0	1	0	0	
Opal town.....	96	89	0	1	1	0	3	2	7	
Kemmerer West CCD.....	982	942	0	5	0	1	16	18	36	
Cokeville town.....	535	528	0	2	0	0	3	2	8	
Kemmerer city (part).....	0	0	0	0	0	0	0	0	0	
Taylor CDP.....	90	79	0	1	0	1	1	8	12	
Natrona County.....	75,450	70,015	665	781	510	39	1,630	1,810	5,231	
Casper CCD.....	52,399	48,241	543	540	391	25	1,282	1,377	4,021	
Casper city (part).....	47,303	43,465	508	466	378	22	1,199	1,265	3,651	
Evansville town (part).....	0	0	0	0	0	0	0	0	0	
Mills town.....	3,461	3,252	15	52	6	0	65	71	226	
Mountain View CDP (part).....	60	57	0	1	0	0	0	2	5	
Casper North CCD.....	5,620	5,317	33	53	16	9	91	101	301	
Antelope Hills CDP.....	97	89	0	6	0	0	0	2	3	
Bar Nunn town.....	2,213	2,066	17	17	3	1	57	52	159	
Casper city (part).....	36	33	0	1	0	0	1	1	4	
Edgerton town.....	195	184	1	1	0	0	0	9	11	
Evansville town (part).....	0	0	0	0	0	0	0	0	0	
Hartrandt CDP.....	693	650	6	3	0	1	22	11	52	
Homa Hills CDP.....	278	272	3	0	1	0	0	2	2	
Midwest town.....	404	386	1	5	1	0	1	10	13	
Casper South CCD.....	10,489	9,881	59	90	75	5	175	204	625	
Brookhurst CDP.....	185	181	0	0	3	0	1	0	3	
Casper city (part).....	5,122	4,839	35	34	51	4	62	97	251	
Casper Mountain CDP.....	401	388	1	6	1	0	1	4	7	
Evansville town (part).....	2,544	2,311	10	42	10	1	105	65	317	
Meadow Acres CDP.....	198	190	0	0	1	0	0	7	2	
Hells Half Acre CCD.....	6,942	6,576	30	98	28	0	82	128	284	
Alcova CDP.....	76	69	0	0	0	0	4	3	9	
Bessemer Bend CDP.....	199	188	0	0	1	0	4	6	11	
Casper city (part).....	2,855	2,711	17	20	7	0	33	67	164	
Mountain View CDP (part).....	36	36	0	0	0	0	0	0	0	
Powder River CDP.....	44	44	0	0	0	0	0	0	0	
Red Butte CDP.....	449	431	1	3	8	0	0	6	12	
Vista West CDP.....	951	923	0	3	1	0	3	21	18	
Niobrara County.....	2,484	2,397	5	21	9	0	13	39	52	
East Niobrara CCD.....	995	971	1	5	1	0	7	10	11	
Lusk town (part).....	661	643	1	2	1	0	7	7	11	
Van Tassell town.....	15	15	0	0	0	0	0	0	0	
West Niobrara CCD.....	1,489	1,426	4	16	8	0	6	29	41	
Lance Creek CDP.....	43	39	0	0	0	0	0	4	1	
Lusk town (part).....	906	856	3	15	8	0	2	22	28	
Manville town.....	95	92	0	1	0	0	0	2	5	
Park County.....	28,205	26,951	56	168	166	25	399	440	1,365	
Cody CCD.....	15,648	15,078	21	100	62	16	136	235	456	
Cody city.....	9,520	9,126	16	69	41	9	91	168	291	
Meeteetse CCD.....	1,012	977	2	7	1	1	10	14	17	
Meeteetse town.....	327	319	2	2	0	0	2	2	6	
Powell CCD.....	11,257	10,627	31	58	100	6	252	183	887	
Frannie town (part).....	19	17	2	0	0	0	0	0	1	
Garland CDP.....	115	114	1	0	0	0	0	0	9	
Powell city.....	6,314	5,914	24	35	77	3	152	109	591	
Ralston CDP.....	280	271	0	4	0	0	2	3	11	
Yellowstone National Park CCD.....	288	269	2	3	3	2	1	8	5	
Mammoth CDP.....	263	249	2	3	2	1	1	5	4	
Platte County.....	8,667	8,268	28	38	32	5	170	126	580	
Chugwater CCD.....	522	510	1	2	0	4	1	4	19	
Chugwater town.....	212	206	1	2	0	0	1	2	12	
Slater CDP.....	80	80	0	0	0	0	0	0	4	
Glendo CCD.....	576	559	0	2	1	0	10	4	13	
Glendo town.....	205	199	0	2	0	0	2	2	7	
Guernsey CCD.....	1,516	1,436	3	6	7	1	40	23	159	
Guernsey town.....	1,147	1,074	2	6	5	0	40	20	150	
Hartville town.....	62	62	0	0	0	0	0	0	4	
Wheatland CCD.....	6,053	5,763	24	28	24	0	119	95	389	

Table 3.

Race and Hispanic or Latino Origin: 2010—Con.

[For information on confidentiality protection, nonsampling error, and definitions, see Selected Appendixes at <www.census.gov/prod/cen2010/cph-1-a.pdf>]

Not Hispanic or Latino									State County County Subdivision Place
Total	One race						Two or More Races		
	White	Black or African American	American Indian and Alaska Native	Asian	Native Hawaiian and Other Pacific Islander	Some Other Race			
580	574	0	1	1	0	0	4	Lincoln County—Con.	
392	384	2	4	0	0	0	2	Afton CCD—Con.	
194	191	0	0	0	0	0	3	Nordic CDP	
1,452	1,423	2	7	9	0	5	2	Osmond CDP	
332	323	0	0	4	0	0	5	Smoot CDP	
191	189	0	1	0	0	0	1	Star Valley Ranch town	
4,235	4,095	13	52	19	3	5	48	Thayne town	
670	649	1	0	3	2	1	14	Turnerville CDP	
13	12	0	0	1	0	0	0	Kemmerer East CCD	
2,449	2,382	5	30	11	0	2	19	Diamondville town	
527	495	2	21	0	0	0	9	Fontenelle CDP	
49	48	0	0	0	0	1	0	Kemmerer city (part)	
89	86	0	1	1	0	0	1	La Barge town	
946	931	0	5	0	1	0	9	Oakley CDP	
527	523	0	2	0	0	0	2	Opal town	
0	0	0	0	0	0	0	0	Kemmerer West CCD	
78	76	0	1	0	1	0	0	Cokeville town	
70,219	67,191	621	612	479	35	64	1,217	Kemmerer city (part)	
48,378	46,116	511	401	362	23	53	912	Taylor CDP	
43,652	41,548	479	348	351	22	52	852	Natrona County	
0	0	0	0	0	0	0	0	Casper CCD	
3,235	3,133	14	40	6	0	1	41	Casper city (part)	
55	55	0	0	0	0	0	0	Evansville town (part)	
5,319	5,144	32	45	16	7	1	74	Mills town	
94	86	0	6	0	0	0	2	Mountain View CDP (part)	
2,054	1,985	16	13	3	1	0	36	Casper North CCD	
32	30	0	1	0	0	0	1	Antelope Hills CDP	
184	174	1	1	0	0	0	8	Bar Nunn town	
0	0	0	0	0	0	0	0	Casper city (part)	
641	622	6	3	0	1	1	8	Edgerton town	
276	272	3	0	1	0	0	0	Evansville town (part)	
391	376	1	4	1	0	0	9	Harttrandt CDP	
9,864	9,515	54	72	73	5	3	142	Homa Hills CDP	
182	179	0	0	3	0	0	0	Midwest town	
4,871	4,696	32	30	49	4	0	60	Casper South CCD	
394	382	1	6	1	0	1	3	Brookhurst CDP	
2,227	2,132	9	28	10	1	2	45	Casper city (part)	
196	188	0	0	1	0	0	7	Casper Mountain CDP	
6,658	6,416	24	94	28	0	7	89	Evansville town (part)	
67	64	0	0	0	0	0	3	Meadow Acres CDP	
188	183	0	0	1	0	0	4	Hells Half Acre CCD	
2,691	2,612	12	19	7	0	1	40	Alcova CDP	
36	36	0	0	0	0	0	0	Bessemer Bend CDP	
44	44	0	0	0	0	0	0	Casper city (part)	
437	423	1	3	8	0	0	2	Mountain View CDP (part)	
933	913	0	2	1	0	1	16	Powder River CDP	
2,432	2,361	4	20	9	0	2	36	Red Butte CDP	
984	968	0	5	1	0	0	10	Vista West CDP	
650	640	0	2	1	0	0	7	Niobrara County	
15	15	0	0	0	0	0	0	East Niobrara CCD	
1,448	1,393	4	15	8	0	0	26	Lusk town (part)	
42	38	0	0	0	0	0	0	Van Tassel town	
878	834	3	14	8	0	0	19	West Niobrara CCD	
90	87	0	1	0	0	0	2	Lance Creek CDP	
26,840	26,090	50	139	164	25	22	350	Lusk town (part)	
15,192	14,804	21	86	62	16	11	192	Manville town	
9,229	8,959	16	60	41	9	9	135	Park County	
995	970	2	7	1	1	0	14	Cody CCD	
321	315	2	2	0	0	0	2	Cody city	
10,370	10,050	25	43	98	6	11	137	Meeteetse CCD	
18	16	2	0	0	0	0	0	Meeteetse town	
106	105	1	0	0	0	0	0	Powell CCD	
5,723	5,521	19	26	75	3	10	69	Frannie town (part)	
269	262	0	4	0	0	0	3	Garland CDP	
283	266	2	3	3	2	0	7	Powell city	
259	246	2	3	2	1	0	5	Ralston CDP	
8,087	7,908	25	29	31	5	6	83	Ralston CCD	
503	493	1	1	0	4	0	4	Yellowstone National Park CCD	
200	196	1	1	0	0	0	2	Mammoth CDP	
76	76	0	0	0	0	0	0	Platte County	
563	553	0	2	1	0	3	4	Chugwater CCD	
198	194	0	2	0	0	0	0	Chugwater town	
1,357	1,328	3	5	6	1	0	14	Slater CDP	
997	974	2	5	5	0	0	11	Glendo CCD	
58	58	0	0	0	0	0	0	Glendo town	
5,664	5,534	21	21	24	0	3	61	Guernsey CCD	
								Guernsey town	
								Hartville town	
								Wheatland CCD	

Table 3.

Race and Hispanic or Latino Origin: 2010—Con.

[For information on confidentiality protection, nonsampling error, and definitions, see Selected Appendixes at <www.census.gov/prod/cen2010/cph-1-a.pdf>]

State County County Subdivision Place	Total population	Race							Two or More Races	Hispanic or Latino (of any race)
		One race								
		White	Black or African American	American Indian and Alaska Native	Asian	Native Hawaiian and Other Pacific Islander	Some Other Race			
Platte County—Con.										
Wheatland CCD—Con.										
Chugcreek CDP.....	156	148	0	0	0	0	6	2	12	
Lakeview North CDP.....	84	83	0	0	0	0	0	1	2	
Westview Circle CDP.....	52	52	0	0	0	0	0	0	1	
Wheatland town.....	3,627	3,449	5	16	24	0	75	58	268	
Whiting CDP.....	83	80	0	0	0	0	0	3	5	
Y-O Ranch CDP.....	195	181	3	5	0	0	2	4	23	
Sheridan County.....	29,116	27,782	107	359	192	23	209	444	1,013	
Sheridan CCD.....	21,451	20,397	102	227	170	22	182	351	848	
Arvada CDP.....	43	42	1	0	0	0	0	0	1	
Clearmont town.....	142	135	0	5	0	0	1	1	11	
Sheridan city (part).....	17,437	16,551	77	176	153	15	155	310	751	
Sheridan South CCD.....	5,037	4,915	3	30	12	0	12	65	85	
Big Horn CDP.....	490	475	1	8	0	0	3	3	10	
Sheridan city (part).....	7	7	0	0	0	0	0	0	0	
Story CDP.....	828	811	0	6	2	0	1	8	14	
Sheridan West CCD.....	2,628	2,470	2	102	10	1	15	28	80	
Dayton town.....	757	711	0	32	2	0	3	9	23	
Parkman CDP.....	151	149	0	0	0	1	0	1	7	
Ranchester town.....	855	772	0	62	7	0	9	5	31	
Sublette County.....	10,247	9,552	32	87	51	1	383	141	712	
Big Piney CCD.....	2,954	2,658	10	38	8	0	200	40	304	
Big Piney town.....	552	512	5	8	2	0	22	3	37	
Marbleton town.....	1,094	956	2	9	2	0	99	26	145	
Boulder CCD.....	401	375	0	2	0	0	8	16	30	
Boulder CDP.....	170	157	0	1	0	0	0	12	11	
Pinedale CCD.....	6,892	6,519	22	47	43	1	175	85	378	
Bondurant CDP.....	93	93	0	0	0	0	0	0	0	
Cora CDP.....	142	141	0	0	1	0	0	0	9	
Daniel CDP.....	150	148	2	0	0	0	0	0	0	
Pinedale town.....	2,030	1,837	15	13	27	0	97	41	200	
Sweetwater County.....	43,806	38,748	438	423	336	42	2,799	1,020	6,689	
Green River North CCD.....	11,120	10,039	65	111	45	6	616	238	1,776	
Clearview Acres CDP (part).....	0	0	0	0	0	0	0	0	0	
Eden CDP (part).....	194	190	1	0	0	0	0	3	20	
Farson CDP (part).....	56	52	0	0	0	0	4	0	4	
Granger town.....	139	123	1	0	0	0	13	2	21	
Green River city (part).....	9,066	8,293	34	83	38	4	420	194	1,382	
James Town CDP (part).....	511	468	3	4	2	0	24	10	48	
Little America CDP.....	68	51	3	0	0	0	14	0	31	
Purple Sage CDP.....	535	387	14	9	1	2	101	21	174	
Rock Springs city (part).....	0	0	0	0	0	0	0	0	0	
Green River South CCD.....	3,709	3,472	21	23	24	4	104	61	312	
Green River city (part).....	3,449	3,228	19	23	23	4	98	54	300	
James Town CDP (part).....	25	20	0	0	0	0	2	3	6	
McKinnon CDP.....	60	52	2	0	1	0	1	4	1	
Washam CDP.....	51	51	0	0	0	0	0	0	2	
Rock Springs North CCD.....	28,199	24,573	349	272	263	32	2,005	705	4,468	
Clearview Acres CDP (part).....	795	662	9	19	9	0	76	20	200	
Eden CDP (part).....	87	87	0	0	0	0	0	0	5	
Farson CDP (part).....	257	245	0	7	0	0	1	4	12	
North Rock Springs CDP.....	2,207	2,039	10	33	2	1	85	37	232	
Reliance CDP.....	714	642	3	5	1	0	50	13	88	
Rock Springs city (part).....	23,036	19,907	323	189	248	29	1,734	606	3,771	
Superior town.....	336	307	2	6	2	0	9	10	43	
Rock Springs South CCD.....	147	134	0	0	0	0	13	0	14	
Arrowhead Springs CDP.....	63	63	0	0	0	0	0	0	0	
Rock Springs city (part).....	0	0	0	0	0	0	0	0	0	
Wamsutter CCD.....	631	530	3	17	4	0	61	16	119	
Bairoil town.....	106	89	0	2	3	0	8	4	23	
Table Rock CDP.....	0	0	0	0	0	0	0	0	0	
Wamsutter town.....	451	373	3	13	0	0	50	12	89	
Teton County.....	21,294	18,821	49	111	235	15	1,715	348	3,191	
Alta CCD.....	544	527	1	1	2	2	7	4	14	
Alta CDP.....	394	385	0	1	2	2	0	4	7	
Jackson Hole CCD.....	20,669	18,215	48	109	232	13	1,708	344	3,176	
Hoback CDP.....	1,176	1,078	1	5	14	0	63	15	161	
Jackson town.....	9,577	7,645	35	78	138	12	1,451	218	2,607	
Kelly CDP.....	138	137	0	0	1	0	0	0	1	
Moose Wilson Road CDP.....	1,821	1,763	1	6	17	0	19	15	55	
Rafter J Ranch CDP.....	1,075	1,030	0	2	16	0	14	13	40	
South Park CDP.....	1,731	1,627	1	4	9	1	65	24	102	
Teton Village CDP.....	330	310	2	1	4	0	4	9	13	
Wilson CDP.....	1,482	1,445	3	4	12	0	5	13	27	
Yellowstone National Park CCD.....	81	79	0	1	1	0	0	0	1	

Table 3.

Race and Hispanic or Latino Origin: 2010—Con.

[For information on confidentiality protection, nonsampling error, and definitions, see Selected Appendixes at <www.census.gov/prod/cen2010/cph-1-a.pdf>]

Not Hispanic or Latino									State County County Subdivision Place
Total	One race						Two or More Races		
	White	Black or African American	American Indian and Alaska Native	Asian	Native Hawaiian and Other Pacific Islander	Some Other Race			
144	144	0	0	0	0	0	0	0	Platte County—Con.
82	81	0	0	0	0	0	0	1	Wheatland CCD—Con.
51	51	0	0	0	0	0	0	0	Chugcreek CDP
3,359	3,279	4	15	24	0	2	35	1	Lakeview North CDP
78	75	0	0	0	0	0	3	0	Westview Circle CDP
172	167	1	0	0	0	0	4	0	Wheatland town
									Whiting CDP
									Y-O Ranch CDP
28,103	27,119	94	324	192	14	8	352	0	Sheridan County
20,603	19,837	90	206	170	14	8	278	0	Sheridan CCD
42	42	0	0	0	0	0	0	0	Arvada CDP
131	126	0	4	0	0	0	1	0	Clearmont town
16,686	16,045	68	158	153	8	5	249	0	Sheridan city (part)
4,952	4,858	2	26	12	0	0	54	0	Sheridan South CCD
480	469	0	8	0	0	0	3	0	Big Horn CDP
7	7	0	0	0	0	0	0	0	Sheridan city (part)
814	802	0	4	2	0	0	6	0	Story CDP
2,548	2,424	2	92	10	0	0	20	0	Sheridan West CCD
734	697	0	27	2	0	0	8	0	Dayton town
144	144	0	0	0	0	0	0	0	Parkman CDP
824	753	0	62	7	0	0	2	0	Ranchester town
9,535	9,260	30	79	51	1	4	110	0	Sublette County
2,650	2,565	8	37	8	0	0	32	0	Big Piney CCD
515	498	5	8	2	0	0	2	0	Big Piney town
949	914	0	9	2	0	0	24	0	Marbleton town
371	361	0	2	0	0	0	8	0	Boulder CCD
159	151	0	1	0	0	0	7	0	Boulder CDP
6,514	6,334	22	40	43	1	4	70	0	Pinedale CCD
93	93	0	0	0	0	0	0	0	Bondurant CDP
133	132	0	0	1	0	0	0	0	Cora CDP
150	148	2	0	0	0	0	0	0	Daniel CDP
1,830	1,748	15	9	27	0	0	31	0	Pinedale town
37,117	35,432	415	317	324	41	30	558	0	Sweetwater County
9,344	9,015	63	85	44	5	10	122	0	Green River North CCD
0	0	0	0	0	0	0	0	0	Clearview Acres CDP (part)
174	172	0	0	0	0	0	2	0	Eden CDP (part)
52	52	0	0	0	0	0	0	0	Farson CDP (part)
118	117	1	0	0	0	0	0	0	Granger town
7,684	7,440	34	60	38	4	10	98	0	Green River city (part)
463	449	3	4	2	0	0	5	0	James Town CDP (part)
37	34	3	0	0	0	0	0	0	Little America CDP
361	326	14	8	0	1	0	12	0	Purple Sage CDP
0	0	0	0	0	0	0	0	0	Rock Springs city (part)
3,397	3,287	20	18	21	4	3	44	0	Green River South CCD
3,149	3,046	18	18	20	4	3	40	0	Green River city (part)
19	19	0	0	0	0	0	0	0	James Town CDP (part)
59	52	2	0	1	0	0	4	0	McKinnon CDP
49	49	0	0	0	0	0	0	0	Washam CDP
23,731	22,516	329	197	258	32	17	382	0	Rock Springs North CCD
595	552	8	16	9	0	0	10	0	Clearview Acres CDP (part)
82	82	0	0	0	0	0	0	0	Eden CDP (part)
245	234	0	7	0	0	0	4	0	Farson CDP (part)
1,975	1,922	9	26	1	1	0	16	0	North Rock Springs CDP
626	603	3	4	1	0	2	13	0	Reliance CDP
19,265	18,217	305	133	244	29	15	322	0	Rock Springs city (part)
293	274	2	6	2	0	0	9	0	Superior town
133	133	0	0	0	0	0	0	0	Rock Springs South CCD
63	63	0	0	0	0	0	0	0	Arrowhead Springs CDP
0	0	0	0	0	0	0	0	0	Rock Springs city (part)
512	481	3	17	1	0	0	10	0	Wamsutter CCD
83	80	0	2	0	0	0	1	0	Bairoil town
0	0	0	0	0	0	0	0	0	Table Rock CDP
362	337	3	13	0	0	0	9	0	Wamsutter town
18,103	17,505	32	76	228	13	39	210	0	Teton County
530	520	1	1	2	2	0	4	0	Alta CCD
387	378	0	1	2	2	0	4	0	Alta CDP
17,493	16,906	31	75	225	11	39	206	0	Jackson Hole CCD
1,015	986	1	5	13	0	2	8	0	Hoback CDP
6,970	6,628	19	46	132	11	35	99	0	Jackson town
137	136	0	0	1	0	0	0	0	Kelly CDP
1,766	1,728	1	5	17	0	0	15	0	Moose Wilson Road CDP
1,035	1,007	0	2	16	0	0	10	0	Rafter J Ranch CDP
1,629	1,592	1	4	9	0	1	22	0	South Park CDP
317	301	2	1	4	0	0	9	0	Teton Village CDP
1,455	1,427	3	4	12	0	1	8	0	Wilson CDP
80	79	0	0	1	0	0	0	0	Yellowstone National Park CCD

Table 3.

Race and Hispanic or Latino Origin: 2010—Con.

[For information on confidentiality protection, nonsampling error, and definitions, see Selected Appendixes at <www.census.gov/prod/cen2010/cph-1-a.pdf>]

State County County Subdivision Place	Total population	Race							Two or More Races	Hispanic or Latino (of any race)
		One race								
		White	Black or African American	American Indian and Alaska Native	Asian	Native Hawaiian and Other Pacific Islander	Some Other Race			
Uinta County.....	21,118	19,514	55	168	61	36	860	424	1,855	
Bridger Valley CCD.....	6,505	6,302	14	37	13	11	49	79	187	
Carter CDP.....	10	10	0	0	0	0	0	0	0	
Fort Bridger CDP.....	345	319	1	6	1	7	1	10	8	
Lonetree CDP.....	49	49	0	0	0	0	0	0	0	
Lyman town.....	2,115	2,057	3	12	3	3	15	22	80	
Mountain View town.....	1,286	1,248	1	2	1	0	15	19	50	
Robertson CDP.....	97	97	0	0	0	0	0	0	1	
Urie CDP.....	262	261	0	0	0	0	1	0	3	
Evanston CCD.....	14,613	13,212	41	131	48	25	811	345	1,668	
Bear River town.....	518	496	1	2	1	0	7	11	27	
Evanston city.....	12,359	11,095	39	119	36	21	735	314	1,526	
Washakie County.....	8,533	7,795	22	93	48	1	373	201	1,162	
Ten Sleep CCD.....	730	695	0	4	1	0	14	16	24	
Ten Sleep town.....	260	253	0	2	1	0	0	4	2	
Worland CCD.....	7,803	7,100	22	89	47	1	359	185	1,138	
Worland city.....	5,487	4,931	14	71	34	1	292	144	910	
Weston County.....	7,208	6,885	21	91	20	3	67	121	216	
Newcastle CCD.....	5,696	5,432	16	69	13	3	59	104	183	
Hill View Heights CDP.....	170	167	0	0	0	0	3	0	3	
Newcastle city.....	3,532	3,341	15	57	9	2	36	72	119	
Osage CDP.....	208	202	0	2	0	0	0	4	1	
Upton CCD.....	1,512	1,453	5	22	7	0	8	17	33	
Upton town.....	1,100	1,052	2	19	5	0	8	14	25	

Table 3.

Race and Hispanic or Latino Origin: 2010—Con.

[For information on confidentiality protection, nonsampling error, and definitions, see Selected Appendixes at <www.census.gov/prod/cen2010/cph-1-a.pdf>]

Not Hispanic or Latino									State County County Subdivision Place
Total	One race						Two or More Races		
	White	Black or African American	American Indian and Alaska Native	Asian	Native Hawaiian and Other Pacific Islander	Some Other Race			
19,263	18,696	48	123	59	34	2	301	Uinta County	
6,318	6,188	14	27	13	11	0	65	Bridger Valley CCD	
10	10	0	0	0	0	0	0	Carter CDP	
337	314	1	6	1	7	0	8	Fort Bridger CDP	
49	49	0	0	0	0	0	0	Lonetree CDP	
2,035	1,995	3	9	3	3	0	22	Lyman town	
1,236	1,220	1	1	1	0	0	13	Mountain View town	
96	96	0	0	0	0	0	0	Robertson CDP	
259	259	0	0	0	0	0	0	Urie CDP	
12,945	12,508	34	96	46	23	2	236	Evanston CCD	
491	479	1	1	1	0	0	9	Bear River town	
10,833	10,449	32	85	36	19	2	210	Evanston city	
7,371	7,158	22	51	46	1	0	93	Washakie County	
706	686	0	4	1	0	0	15	Ten Sleep CCD	
258	252	0	2	1	0	0	3	Ten Sleep town	
6,665	6,472	22	47	45	1	0	78	Worland CCD	
4,577	4,437	14	31	32	1	0	62	Worland city	
6,992	6,762	18	86	20	2	1	103	Weston County	
5,513	5,330	13	64	13	2	1	90	Newcastle CCD	
167	167	0	0	0	0	0	0	Hill View Heights CDP	
3,413	3,275	12	53	9	1	1	62	Newcastle city	
207	201	0	2	0	0	0	4	Osage CDP	
1,479	1,432	5	22	7	0	0	13	Upton CCD	
1,075	1,039	2	19	5	0	0	10	Upton town	

Table 4.

Race and Hispanic or Latino Origin: 2010

[For information on confidentiality protection, nonsampling error, and definitions, see Selected Appendixes at <www.census.gov/prod/cen2010/cph-1-a.pdf>]

State County Place	Total population	Race							Hispanic or Latino (of any race)
		One race						Two or More Races	
		White	Black or African American	American Indian and Alaska Native	Asian	Native Hawaiian and Other Pacific Islander	Some Other Race		
Wyoming.....	563,626	511,279	4,748	13,336	4,426	427	17,049	12,361	50,231
COUNTY									
Albany County.....	36,299	32,720	422	259	1,021	21	885	971	3,202
Big Horn County.....	11,668	11,009	26	100	39	2	350	142	984
Campbell County.....	46,133	42,974	159	531	256	22	1,223	968	3,611
Carbon County.....	15,885	14,103	116	160	109	14	1,026	357	2,668
Converse County.....	13,833	13,160	46	106	41	7	241	232	867
Crook County.....	7,083	6,884	14	48	11	0	43	83	141
Fremont County.....	40,123	29,813	101	8,498	157	10	412	1,132	2,264
Goshen County.....	13,249	12,526	79	108	41	12	320	163	1,288
Hot Springs County.....	4,812	4,609	12	70	20	3	26	72	105
Johnson County.....	8,569	8,267	14	92	38	0	64	94	276
Laramie County.....	91,738	81,205	2,248	878	976	142	3,478	2,811	11,978
Lincoln County.....	18,106	17,281	33	146	57	4	363	222	781
Natrona County.....	75,450	70,015	665	781	510	39	1,630	1,810	5,231
Niobrara County.....	2,484	2,397	5	21	9	0	13	39	52
Park County.....	28,205	26,951	56	168	166	25	399	440	1,365
Platte County.....	8,667	8,268	28	38	32	5	170	126	580
Sheridan County.....	29,116	27,782	107	359	192	23	209	444	1,013
Sublette County.....	10,247	9,552	32	87	51	1	383	141	712
Sweetwater County.....	43,806	38,748	438	423	336	42	2,799	1,020	6,689
Teton County.....	21,294	18,821	49	111	235	15	1,715	348	3,191
Uinta County.....	21,118	19,514	55	168	61	36	860	424	1,855
Washakie County.....	8,533	7,795	22	93	48	1	373	201	1,162
Weston County.....	7,208	6,885	21	91	20	3	67	121	216
PLACE									
Afton town, Lincoln County.....	1,911	1,799	4	14	3	0	49	42	81
Albany CDP, Albany County.....	55	53	0	0	1	0	0	1	0
Albin town, Laramie County.....	181	170	0	1	1	0	8	1	62
Alcova CDP, Natrona County.....	76	69	0	0	0	0	4	3	9
Alpine town, Lincoln County.....	828	788	3	2	4	0	20	11	46
Alpine Northeast CDP, Lincoln County.....	196	192	0	0	2	0	0	2	4
Alpine Northwest CDP, Lincoln County.....	244	236	0	0	1	0	5	2	16
Alta CDP, Teton County.....	394	385	0	1	2	2	0	4	7
Antelope Hills CDP, Natrona County.....	97	89	0	6	0	0	0	2	3
Antelope Valley-Crestview CDP, Campbell County.....	1,658	1,537	15	11	12	2	41	40	108
Arapahoe CDP, Fremont County.....	1,656	279	3	1,329	1	1	11	32	71
Arlington CDP, Carbon County.....	25	25	0	0	0	0	0	0	0
Arrowhead Springs CDP, Sweetwater County.....	63	63	0	0	0	0	0	0	0
Arvada CDP, Sheridan County.....	43	42	1	0	0	0	0	0	1
Atlantic City CDP, Fremont County.....	37	36	0	0	0	0	0	1	1
Auburn CDP, Lincoln County.....	328	313	0	0	0	0	15	0	18
Baggs town, Carbon County.....	440	414	0	2	1	0	21	2	50
Bairoil town, Sweetwater County.....	106	89	0	2	3	0	8	4	23
Bar Nunn town, Natrona County.....	2,213	2,066	17	17	3	1	57	52	159
Basin town, Big Horn County.....	1,285	1,211	6	25	6	0	20	17	69
Bear River town, Uinta County.....	518	496	1	2	1	0	7	11	27
Bedford CDP, Lincoln County.....	201	190	0	0	1	0	6	4	7
Bessemer Bend CDP, Natrona County.....	199	188	0	0	1	0	4	6	11
Beulah CDP, Crook County.....	73	70	1	0	0	0	0	2	0
Big Horn CDP, Sheridan County.....	490	475	1	8	0	0	3	3	10
Big Piney town, Sublette County.....	552	512	5	8	2	0	22	3	37
Bondurant CDP, Sublette County.....	93	93	0	0	0	0	0	0	0
Boulder CDP, Sublette County.....	170	157	0	1	0	0	0	12	11
Boulder Flats CDP, Fremont County.....	408	87	1	299	0	0	3	18	17
Brookhurst CDP, Natrona County.....	185	181	0	0	3	0	1	0	3
Buffalo city, Johnson County.....	4,585	4,378	12	72	30	0	36	57	159
Burlington town, Big Horn County.....	288	263	1	0	1	0	19	4	40
Burns town, Laramie County.....	301	285	3	4	0	0	3	6	11
Byron town, Big Horn County.....	593	576	0	1	0	0	11	5	74
Carpenter CDP, Laramie County.....	94	94	0	0	0	0	0	0	7
Carter CDP, Uinta County.....	10	10	0	0	0	0	0	0	0
Casper city, Natrona County.....	55,316	51,048	560	521	436	26	1,295	1,430	4,070
Casper Mountain CDP, Natrona County.....	401	388	1	6	1	0	1	4	7
Centennial CDP, Albany County.....	270	265	0	3	0	0	0	2	6
Cheyenne city, Laramie County.....	59,466	51,999	1,715	570	732	118	2,380	1,952	8,594
Chugcreek CDP, Platte County.....	156	148	0	0	0	0	6	2	12
Chugwater town, Platte County.....	212	206	1	2	0	0	1	2	12
Clearmont town, Sheridan County.....	142	135	0	5	0	0	1	1	11
Clearview Acres CDP, Sweetwater County..	795	662	9	19	9	0	76	20	200

Table 4.

Race and Hispanic or Latino Origin: 2010—Con.

[For information on confidentiality protection, nonsampling error, and definitions, see Selected Appendixes at <www.census.gov/prod/cen2010/cph-1-a.pdf>]

Not Hispanic or Latino								Two or More Races	State County Place
Total	One race								
	White	Black or African American	American Indian and Alaska Native	Asian	Native Hawaiian and Other Pacific Islander	Some Other Race			
513,395	483,874	4,351	11,784	4,279	365	437	8,305	Wyoming	
COUNTY									
33,097	30,796	390	198	1,005	17	48	643	Albany County	
10,684	10,435	25	89	37	2	4	92	Big Horn County	
42,522	41,032	134	415	250	18	24	649	Campbell County	
13,217	12,683	109	121	103	13	17	171	Carbon County	
12,966	12,632	43	88	41	1	4	157	Converse County	
6,942	6,794	14	46	11	0	3	74	Crook County	
37,859	28,677	86	8,025	151	7	24	889	Fremont County	
11,961	11,651	70	91	32	10	3	104	Goshen County	
4,707	4,550	12	62	20	3	0	60	Hot Springs County	
8,293	8,092	14	72	36	0	6	73	Johnson County	
79,760	74,120	2,063	595	935	119	115	1,813	Laramie County	
17,325	16,930	32	126	55	4	11	167	Lincoln County	
70,219	67,191	621	612	479	35	64	1,217	Natrona County	
2,432	2,361	4	20	9	0	2	36	Niobrara County	
26,840	26,090	50	139	164	25	22	350	Park County	
8,087	7,908	25	29	31	5	6	83	Platte County	
28,103	27,119	94	324	192	14	8	352	Sheridan County	
9,535	9,260	30	79	51	1	4	110	Sublette County	
37,117	35,432	415	317	324	41	30	558	Sweetwater County	
18,103	17,505	32	76	228	13	39	210	Teton County	
19,263	18,696	48	123	59	34	2	301	Uinta County	
7,371	7,158	22	51	46	1	0	93	Washakie County	
6,992	6,762	18	86	20	2	1	103	Weston County	
PLACE									
1,830	1,783	4	12	1	0	0	30	Afton town, Lincoln County	
55	53	0	0	1	0	0	1	Albany CDP, Albany County	
119	117	0	1	1	0	0	0	Albin town, Laramie County	
67	64	0	0	0	0	0	0	Alcova CDP, Natrona County	
782	762	3	2	4	0	0	11	Alpine town, Lincoln County	
192	188	0	0	2	0	0	2	Alpine Northeast CDP, Lincoln County	
228	226	0	0	1	0	0	1	Alpine Northwest CDP, Lincoln County	
387	378	0	1	2	2	0	4	Alta CDP, Teton County	
94	86	0	6	0	0	0	2	Antelope Hills CDP, Natrona County	
1,550	1,489	13	10	12	2	1	23	Antelope Valley-Crestview CDP, Campbell County	
1,585	270	3	1,281	1	1	0	29	Arapahoe CDP, Fremont County	
25	25	0	0	0	0	0	0	Arlington CDP, Carbon County	
63	63	0	0	0	0	0	0	Arrowhead Springs CDP, Sweetwater County	
42	42	0	0	0	0	0	0	Arvada CDP, Sheridan County	
36	35	0	0	0	0	0	1	Atlantic City CDP, Fremont County	
310	310	0	0	0	0	0	0	Auburn CDP, Lincoln County	
390	387	0	0	1	0	0	2	Baggs town, Carbon County	
83	80	0	2	0	0	0	1	Baird town, Sweetwater County	
2,054	1,985	16	13	3	1	0	36	Bar Nunn town, Natrona County	
1,216	1,171	5	24	5	0	0	11	Basin town, Big Horn County	
491	479	1	1	1	0	0	9	Bear River town, Uinta County	
194	189	0	0	1	0	0	4	Bedford CDP, Lincoln County	
188	183	0	0	1	0	0	4	Bessemer Bend CDP, Natrona County	
73	70	1	0	0	0	0	2	Beulah CDP, Crook County	
480	469	0	8	0	0	0	3	Big Horn CDP, Sheridan County	
515	498	5	8	2	0	0	2	Big Piney town, Sublette County	
93	93	0	0	0	0	0	0	Bondurant CDP, Sublette County	
159	151	0	1	0	0	0	7	Boulder CDP, Sublette County	
391	86	1	286	0	0	2	16	Boulder Flats CDP, Fremont County	
182	179	0	0	3	0	0	0	Brookhurst CDP, Natrona County	
4,426	4,279	12	56	30	0	6	43	Buffalo city, Johnson County	
248	245	1	0	1	0	0	1	Burlington town, Big Horn County	
290	278	3	3	0	0	0	6	Burns town, Laramie County	
519	514	0	1	0	0	0	4	Byron town, Big Horn County	
87	87	0	0	0	0	0	0	Carpenter CDP, Laramie County	
10	10	0	0	0	0	0	0	Carter CDP, Uinta County	
51,246	48,886	523	398	407	26	53	953	Casper city, Natrona County	
394	382	1	6	1	0	1	3	Casper Mountain CDP, Natrona County	
264	260	0	3	0	0	0	1	Centennial CDP, Albany County	
50,872	46,818	1,567	371	698	95	71	1,252	Cheyenne city, Laramie County	
144	144	0	0	0	0	0	0	Chugcreek CDP, Platte County	
200	196	1	1	0	0	0	2	Chugwater town, Platte County	
131	126	0	4	0	0	0	1	Clearmont town, Sheridan County	
595	552	8	16	9	0	0	10	Clearview Acres CDP, Sweetwater County	

Table 4.

Race and Hispanic or Latino Origin: 2010—Con.

[For information on confidentiality protection, nonsampling error, and definitions, see Selected Appendixes at <www.census.gov/prod/cen2010/cph-1-a.pdf>]

State County Place	Total population	Race							Two or More Races	Hispanic or Latino (of any race)
		One race								
		White	Black or African American	American Indian and Alaska Native	Asian	Native Hawaiian and Other Pacific Islander	Some Other Race			
PLACE—Con.										
Cody city, Park County.....	9,520	9,126	16	69	41	9	91	168	291	
Cokeville town, Lincoln County.....	535	528	0	2	0	0	3	2	8	
Cora CDP, Sublette County.....	142	141	0	0	1	0	0	0	9	
Cowley town, Big Horn County.....	655	625	0	3	6	0	14	7	26	
Crowheart CDP, Fremont County.....	141	70	0	61	0	0	4	6	6	
Daniel CDP, Sublette County.....	150	148	2	0	0	0	0	0	0	
Dayton town, Sheridan County.....	757	711	0	32	2	0	3	9	23	
Deaver town, Big Horn County.....	178	172	0	0	0	0	5	1	12	
Diamondville town, Lincoln County.....	737	688	1	5	3	2	21	17	67	
Dixon town, Carbon County.....	97	86	3	1	0	0	4	3	12	
Douglas city, Converse County.....	6,120	5,777	20	50	12	3	134	124	463	
Dubois town, Fremont County.....	971	930	4	9	12	0	2	14	4	
East Thermopolis town, Hot Springs County	254	238	2	10	0	0	1	3	2	
Eden CDP, Sweetwater County.....	281	277	1	0	0	0	0	3	25	
Edgerton town, Natrona County.....	195	184	1	1	0	0	0	9	11	
Elk Mountain town, Carbon County.....	191	188	2	1	0	0	0	0	1	
Encampment town, Carbon County.....	450	437	0	3	0	0	3	7	7	
Esterbrook CDP, Converse County.....	52	52	0	0	0	0	0	0	0	
Ethete CDP, Fremont County.....	1,553	70	1	1,455	2	0	3	22	41	
Etna CDP, Lincoln County.....	164	150	0	2	0	0	10	2	12	
Evanston city, Uinta County.....	12,359	11,095	39	119	36	21	735	314	1,526	
Evansville town, Natrona County.....	2,544	2,311	10	42	10	1	105	65	317	
Fairview CDP, Lincoln County.....	275	269	0	0	0	0	4	2	9	
Farson CDP, Sweetwater County.....	313	297	0	7	0	0	5	4	16	
Fontenelle CDP, Lincoln County.....	13	12	0	0	1	0	0	0	0	
Fort Bridger CDP, Uinta County.....	345	319	1	6	1	1	1	10	8	
Fort Laramie town, Goshen County.....	230	211	0	3	0	0	9	7	13	
Fort Washakie CDP, Fremont County.....	1,759	98	0	1,627	0	1	4	29	70	
Fox Farm-College CDP, Laramie County.....	3,647	3,096	74	60	21	0	289	107	721	
Fox Park CDP, Albany County.....	22	21	0	0	0	0	1	0	1	
Frannie town.....	157	150	3	3	0	0	0	1	12	
Big Horn County (part).....	138	133	1	3	0	0	0	1	11	
Park County (part).....	19	17	2	0	0	0	0	0	1	
Freedom CDP, Lincoln County.....	214	206	1	0	0	0	6	1	8	
Garland CDP, Park County.....	115	114	1	0	0	0	0	0	9	
Gillette city, Campbell County.....	29,087	26,831	123	356	200	13	919	645	2,764	
Glendo town, Platte County.....	205	199	0	2	0	0	2	2	7	
Glenrock town, Converse County.....	2,576	2,473	13	22	11	1	22	34	125	
Granger town, Sweetwater County.....	139	123	1	0	0	0	13	2	21	
Green River city, Sweetwater County.....	12,515	11,521	53	106	61	8	518	248	1,682	
Greybull town, Big Horn County.....	1,847	1,715	7	20	4	1	84	16	198	
Grover CDP, Lincoln County.....	147	145	0	0	2	0	0	0	0	
Guernsey town, Platte County.....	1,147	1,074	2	6	5	0	40	20	150	
Hanna town, Carbon County.....	841	804	6	5	0	0	10	16	34	
Hartrandt CDP, Natrona County.....	693	650	6	3	0	1	22	11	52	
Hartville town, Platte County.....	62	62	0	0	0	0	0	0	4	
Hawk Springs CDP, Goshen County.....	45	44	0	0	0	0	1	0	1	
Hillsdale CDP, Laramie County.....	47	42	1	1	0	1	2	0	1	
Hill View Heights CDP, Weston County.....	170	167	0	0	0	0	3	0	3	
Hoback CDP, Teton County.....	1,176	1,078	1	5	14	0	63	15	161	
Homa Hills CDP, Natrona County.....	278	272	3	0	1	0	0	2	2	
Hudson town, Fremont County.....	458	413	0	31	0	0	5	9	17	
Hulett town, Crook County.....	383	373	0	2	0	0	0	8	5	
Huntley CDP, Goshen County.....	30	30	0	0	0	0	0	0	0	
Hyattville CDP, Big Horn County.....	75	75	0	0	0	0	0	0	0	
Jackson town, Teton County.....	9,577	7,645	35	78	138	12	1,451	218	2,607	
James Town CDP, Sweetwater County.....	536	488	3	4	2	0	26	13	54	
Jeffrey City CDP, Fremont County.....	58	56	0	1	0	0	0	1	0	
Johnstown CDP, Fremont County.....	242	100	1	137	0	0	0	4	16	
Kaycee town, Johnson County.....	263	260	0	0	0	0	0	3	14	
Kelly CDP, Teton County.....	138	137	0	0	1	0	0	0	1	
Kemmerer city, Lincoln County.....	2,656	2,476	5	33	11	0	104	27	207	
Kirby town, Hot Springs County.....	92	88	0	0	0	0	4	0	4	
La Barge town, Lincoln County.....	551	509	2	24	0	0	5	11	24	
La Grange town, Goshen County.....	448	423	4	4	1	0	13	3	32	
Lakeview North CDP, Platte County.....	84	83	0	0	0	0	0	1	2	
Lance Creek CDP, Niobrara County.....	43	39	0	0	0	0	0	4	1	
Lander city, Fremont County.....	7,487	6,590	14	550	45	1	73	214	362	
Laramie city, Albany County.....	30,816	27,571	407	207	996	20	764	851	2,840	
Lingle town, Goshen County.....	468	456	1	2	0	0	6	3	14	
Little America CDP, Sweetwater County.....	68	51	3	0	0	0	14	0	31	
Lonetree CDP, Uinta County.....	49	49	0	0	0	0	0	0	0	
Lost Springs town, Converse County.....	4	4	0	0	0	0	0	0	0	

Table 4.

Race and Hispanic or Latino Origin: 2010—Con.

[For information on confidentiality protection, nonsampling error, and definitions, see Selected Appendixes at <www.census.gov/prod/cen2010/cph-1-a.pdf>]

Not Hispanic or Latino									State County Place
Total	One race						Two or More Races		
	White	Black or African American	American Indian and Alaska Native	Asian	Native Hawaiian and Other Pacific Islander	Some Other Race			
PLACE—Con.									
9,229	8,959	16	60	41	9	9	135	Cody city, Park County	
527	523	0	2	0	0	0	2	Cokeville town, Lincoln County	
133	132	0	0	1	0	0	0	Cora CDP, Sublette County	
629	619	0	3	6	0	0	1	Cowley town, Big Horn County	
135	70	0	59	0	0	0	6	Crowheart CDP, Fremont County	
150	148	2	0	0	0	0	0	Daniel CDP, Sublette County	
734	697	0	27	2	0	0	8	Dayton town, Sheridan County	
166	165	0	0	0	0	0	1	Deaver town, Big Horn County	
670	649	1	0	3	2	1	14	Diamondville town, Lincoln County	
85	81	0	1	0	0	0	3	Dixon town, Carbon County	
5,657	5,504	18	42	12	0	4	77	Douglas city, Converse County	
967	928	4	9	12	0	0	14	Dubois town, Fremont County	
252	237	2	10	0	0	0	3	East Thermopolis town, Hot Springs County	
256	254	0	0	0	0	0	2	Eden CDP, Sweetwater County	
184	174	1	1	0	0	0	8	Edgerton town, Natrona County	
190	187	2	1	0	0	0	0	Elk Mountain town, Carbon County	
443	435	0	3	0	0	0	5	Encampment town, Carbon County	
52	52	0	0	0	0	0	0	Esterbrook CDP, Converse County	
1,512	59	1	1,427	2	0	1	22	Ethete CDP, Fremont County	
152	149	0	2	0	0	1	0	Etna CDP, Lincoln County	
10,833	10,449	32	85	36	19	2	210	Evanston city, Uinta County	
2,227	2,132	9	28	10	1	2	45	Evansville town, Natrona County	
266	264	0	0	0	0	0	2	Fairview CDP, Lincoln County	
297	286	0	7	0	0	0	4	Farson CDP, Sweetwater County	
13	12	0	0	1	0	0	0	Fontenelle CDP, Lincoln County	
337	314	1	6	1	7	0	8	Fort Bridger CDP, Uinta County	
217	210	0	3	0	0	0	4	Fort Laramie town, Goshen County	
1,689	90	0	1,570	0	1	1	27	Fort Washakie CDP, Fremont County	
2,926	2,724	68	37	20	0	9	68	Fox Farm-College CDP, Laramie County	
21	21	0	0	0	0	0	0	Fox Park CDP, Albany County	
145	138	3	3	0	0	0	1	Frannie town	
127	122	1	3	0	0	0	1	Big Horn County (part)	
18	16	2	0	0	0	0	0	Park County (part)	
206	205	1	0	0	0	0	0	Freedom CDP, Lincoln County	
106	105	1	0	0	0	0	0	Garland CDP, Park County	
26,323	25,327	105	268	195	10	9	409	Gillette city, Campbell County	
198	194	0	2	0	0	0	2	Glendo town, Platte County	
2,451	2,381	13	21	11	1	0	24	Glenrock town, Converse County	
118	117	1	0	0	0	0	0	Granger town, Sweetwater County	
10,833	10,486	52	78	58	8	13	138	Green River city, Sweetwater County	
1,649	1,612	7	13	4	1	0	12	Greybull town, Big Horn County	
147	145	0	0	2	0	0	0	Grover CDP, Lincoln County	
997	974	2	5	5	0	0	11	Guernsey town, Platte County	
807	784	6	5	0	0	0	12	Hanna town, Carbon County	
641	622	6	3	0	1	1	8	Hartrandt CDP, Natrona County	
58	58	0	0	0	0	0	0	Hartville town, Platte County	
44	44	0	0	0	0	0	0	Hawk Springs CDP, Goshen County	
46	42	1	0	0	1	2	0	Hillsdale CDP, Laramie County	
167	167	0	0	0	0	0	0	Hill View Heights CDP, Weston County	
1,015	986	1	5	13	0	2	8	Hoback CDP, Teton County	
276	272	3	0	1	0	0	0	Homa Hills CDP, Natrona County	
441	404	0	31	0	0	0	6	Hudson town, Fremont County	
378	369	0	1	0	0	0	8	Hulett town, Crook County	
30	30	0	0	0	0	0	0	Huntley CDP, Goshen County	
75	75	0	0	0	0	0	0	Hyattville CDP, Big Horn County	
6,970	6,628	19	46	132	11	35	99	Jackson town, Teton County	
482	468	3	4	2	0	0	5	James Town CDP, Sweetwater County	
58	56	0	1	0	0	0	1	Jeffrey City CDP, Fremont County	
226	96	1	126	0	0	0	3	Johnstown CDP, Fremont County	
249	246	0	0	0	0	0	3	Kaycee town, Johnson County	
137	136	0	0	1	0	0	0	Kelly CDP, Teton County	
2,449	2,382	5	30	11	0	2	19	Kemmerer city, Lincoln County	
88	88	0	0	0	0	0	0	Kirby town, Hot Springs County	
527	495	2	21	0	0	0	9	La Barge town, Lincoln County	
416	407	2	4	1	0	0	2	La Grange town, Goshen County	
82	81	0	0	0	0	0	1	Lakeview North CDP, Platte County	
42	38	0	0	0	0	0	4	Lance Creek CDP, Niobrara County	
7,125	6,372	14	518	45	1	6	169	Lander city, Fremont County	
27,976	25,825	377	157	984	16	44	573	Laramie city, Albany County	
454	450	1	2	0	0	0	1	Lingle town, Goshen County	
37	34	3	0	0	0	0	0	Little America CDP, Sweetwater County	
49	49	0	0	0	0	0	0	Lonetree CDP, Uinta County	
4	4	0	0	0	0	0	0	Lost Springs town, Converse County	

Table 4.

Race and Hispanic or Latino Origin: 2010—Con.

[For information on confidentiality protection, nonsampling error, and definitions, see Selected Appendixes at <www.census.gov/prod/cen2010/cph-1-a.pdf>]

State County Place	Total population	Race							Two or More Races	Hispanic or Latino (of any race)
		One race								
		White	Black or African American	American Indian and Alaska Native	Asian	Native Hawaiian and Other Pacific Islander	Some Other Race			
PLACE—Con.										
Lovell town, Big Horn County.....	2,360	2,219	6	14	13	0	83	25	256	
Lucerne CDP, Hot Springs County.....	535	521	1	1	1	1	1	9	7	
Lusk town, Niobrara County.....	1,567	1,499	4	17	9	0	9	29	39	
Lyman town, Uinta County.....	2,115	2,057	3	12	3	3	15	22	80	
McKinnon CDP, Sweetwater County.....	60	52	2	0	1	0	1	4	1	
Mammoth CDP, Park County.....	263	249	2	3	2	1	1	5	4	
Manderson town, Big Horn County.....	114	108	0	0	0	0	3	3	11	
Manville town, Niobrara County.....	95	92	0	1	0	0	0	2	5	
Marbleton town, Sublette County.....	1,094	956	2	9	2	0	99	26	145	
Meadow Acres CDP, Natrona County.....	198	190	0	0	1	0	0	7	2	
Medicine Bow town, Carbon County.....	284	270	0	0	0	1	11	2	19	
Meeteetse town, Park County.....	327	319	2	2	0	0	2	2	6	
Midwest town, Natrona County.....	404	386	1	5	1	0	1	10	13	
Mills town, Natrona County.....	3,461	3,252	15	52	6	0	65	71	226	
Moorcroft town, Crook County.....	1,009	976	0	9	1	0	10	13	45	
Moose Wilson Road CDP, Teton County.....	1,821	1,763	1	6	17	0	19	15	55	
Mountain View CDP, Natrona County.....	96	93	0	1	0	0	0	2	5	
Mountain View town, Uinta County.....	1,286	1,248	1	2	1	0	15	19	50	
Newcastle city, Weston County.....	3,532	3,341	15	57	9	2	36	72	119	
Nordic CDP, Lincoln County.....	602	584	0	1	1	0	11	5	22	
North Rock Springs CDP, Sweetwater County.....	2,207	2,039	10	33	2	1	85	37	232	
Oakley CDP, Lincoln County.....	49	48	0	0	0	0	1	0	0	
Opal town, Lincoln County.....	96	89	0	1	1	0	3	2	7	
Orin CDP, Converse County.....	46	46	0	0	0	0	0	0	0	
Osage CDP, Weston County.....	208	202	0	2	0	0	0	4	1	
Osmond CDP, Lincoln County.....	397	387	2	4	0	0	0	4	5	
Owl Creek CDP, Hot Springs County.....	5	5	0	0	0	0	0	0	0	
Parkman CDP, Sheridan County.....	151	149	0	0	0	1	0	1	7	
Pavillion town, Fremont County.....	231	215	0	7	1	0	1	7	13	
Pine Bluffs town, Laramie County.....	1,129	1,064	2	10	4	0	26	23	125	
Pinedale town, Sublette County.....	2,030	1,837	15	13	27	0	97	41	200	
Pine Haven town, Crook County.....	490	480	0	5	1	0	0	4	5	
Powder River CDP, Natrona County.....	44	44	0	0	0	0	0	0	0	
Powell city, Park County.....	6,314	5,914	24	35	77	3	152	109	591	
Purple Sage CDP, Sweetwater County.....	535	387	14	9	1	2	101	21	174	
Rafter J Ranch CDP, Teton County.....	1,075	1,030	0	2	16	0	14	13	40	
Ralston CDP, Park County.....	280	271	0	4	0	0	2	3	11	
Ranchester town, Sheridan County.....	855	772	0	62	7	0	9	5	31	
Ranchettes CDP, Laramie County.....	5,798	5,483	52	24	55	6	84	94	348	
Rawlins city, Carbon County.....	9,259	7,839	100	119	92	13	849	247	2,248	
Red Butte CDP, Natrona County.....	449	431	1	3	8	0	0	6	12	
Reliance CDP, Sweetwater County.....	714	642	3	5	1	0	50	13	88	
Riverside town, Carbon County.....	52	51	0	1	0	0	0	0	1	
Riverton city, Fremont County.....	10,615	8,862	50	1,099	35	6	196	367	956	
Robertson CDP, Uinta County.....	97	97	0	0	0	0	0	0	1	
Rock River town, Albany County.....	245	224	0	2	0	0	6	13	22	
Rock Springs city, Sweetwater County.....	23,036	19,907	323	189	248	29	1,734	606	3,771	
Rolling Hills town, Converse County.....	440	429	1	0	1	0	3	6	14	
Ryan Park CDP, Carbon County.....	38	37	0	0	0	0	0	1	0	
Saratoga town, Carbon County.....	1,690	1,595	0	16	10	0	37	32	86	
Shell CDP, Big Horn County.....	83	78	0	0	0	0	0	5	2	
Sheridan city, Sheridan County.....	17,444	16,558	77	176	153	15	155	310	751	
Shoshoni town, Fremont County.....	649	591	7	33	4	0	4	10	62	
Sinclair town, Carbon County.....	433	408	0	3	2	0	9	11	28	
Slater CDP, Platte County.....	80	80	0	0	0	0	0	0	4	
Sleepy Hollow CDP, Campbell County.....	1,308	1,233	2	18	14	0	17	24	36	
Smoot CDP, Lincoln County.....	195	191	0	0	0	0	0	4	1	
South Greeley CDP, Laramie County.....	4,217	3,506	99	90	17	1	335	169	862	
South Park CDP, Teton County.....	1,731	1,627	1	4	9	1	65	24	102	
Star Valley Ranch town, Lincoln County.....	1,503	1,448	2	12	9	0	20	12	51	
Story CDP, Sheridan County.....	828	811	0	6	2	0	1	8	14	
Sundance town, Crook County.....	1,182	1,156	2	9	0	0	5	10	14	
Superior town, Sweetwater County.....	336	307	2	6	2	0	9	10	43	
Table Rock CDP, Sweetwater County.....	0	0	0	0	0	0	0	0	0	
Taylor CDP, Lincoln County.....	90	79	0	1	0	1	1	8	12	
Ten Sleep town, Washakie County.....	260	253	0	2	1	0	0	4	2	
Teton Village CDP, Teton County.....	330	310	2	1	4	0	4	9	13	
Thayne town, Lincoln County.....	366	335	0	0	4	0	22	5	34	
Thermopolis town, Hot Springs County.....	3,009	2,901	8	28	15	1	11	45	65	
Torrington city, Goshen County.....	6,501	6,058	63	59	31	10	194	86	734	
Turnerville CDP, Lincoln County.....	192	190	0	1	0	0	0	1	1	
Upton town, Weston County.....	1,100	1,052	2	19	5	0	8	14	25	

Table 4.

Race and Hispanic or Latino Origin: 2010—Con.

[For information on confidentiality protection, nonsampling error, and definitions, see Selected Appendixes at <www.census.gov/prod/cen2010/cph-1-a.pdf>]

Not Hispanic or Latino								State County Place
Total	One race						Two or More Races	
	White	Black or African American	American Indian and Alaska Native	Asian	Native Hawaiian and Other Pacific Islander	Some Other Race		
PLACE—Con.								
2,104	2,059	6	13	13	0	0	13	Lovell town, Big Horn County
528	516	1	1	1	1	0	8	Lucerne CDP, Hot Springs County
1,528	1,474	3	16	9	0	0	26	Lusk town, Niobrara County
2,035	1,995	3	9	3	3	0	22	Lyman town, Uinta County
59	52	2	0	1	0	0	4	McKinnon CDP, Sweetwater County
259	246	2	3	2	1	0	5	Mammoth CDP, Park County
103	101	0	0	0	0	0	2	Manderson town, Big Horn County
90	87	0	1	0	0	0	2	Manville town, Niobrara County
949	914	0	9	2	0	0	24	Marbleton town, Sublette County
196	188	0	0	1	0	0	7	Meadow Acres CDP, Natrona County
265	262	0	0	0	1	0	2	Medicine Bow town, Carbon County
321	315	2	2	0	0	0	2	Meeteetse town, Park County
391	376	1	4	1	0	0	9	Midwest town, Natrona County
3,235	3,133	14	40	6	0	1	41	Mills town, Natrona County
964	943	0	9	1	0	0	11	Moorcroft town, Crook County
1,766	1,728	1	5	17	0	0	15	Moose Wilson Road CDP, Teton County
91	91	0	0	0	0	0	0	Mountain View CDP, Natrona County
1,236	1,220	1	1	1	0	0	13	Mountain View town, Uinta County
3,413	3,275	12	53	9	1	1	62	Newcastle city, Weston County
580	574	0	1	1	0	0	4	Nordic CDP, Lincoln County
1,975	1,922	9	26	1	1	0	16	North Rock Springs CDP, Sweetwater County
49	48	0	0	0	0	1	0	Oakley CDP, Lincoln County
89	86	0	1	1	0	0	1	Opal town, Lincoln County
46	46	0	0	0	0	0	0	Orin CDP, Converse County
207	201	0	2	0	0	0	4	Osage CDP, Weston County
392	384	2	4	0	0	0	2	Osmond CDP, Lincoln County
5	5	0	0	0	0	0	0	Owl Creek CDP, Hot Springs County
144	144	0	0	0	0	0	0	Parkman CDP, Sheridan County
218	204	0	7	1	0	0	6	Pavillion town, Fremont County
1,004	974	2	9	4	0	0	15	Pine Bluffs town, Laramie County
1,830	1,748	15	9	27	0	0	31	Pinedale town, Sublette County
485	475	0	5	1	0	0	4	Pine Haven town, Crook County
44	44	0	0	0	0	0	0	Powder River CDP, Natrona County
5,723	5,521	19	26	75	3	10	69	Powell city, Park County
361	326	14	8	0	1	0	12	Purple Sage CDP, Sweetwater County
1,035	1,007	0	2	16	0	0	10	Rafter J Ranch CDP, Teton County
269	262	0	4	0	0	0	3	Ralston CDP, Park County
824	753	0	62	7	0	0	2	Ranchester town, Sheridan County
5,450	5,241	52	21	54	6	9	67	Ranchettes CDP, Laramie County
7,011	6,622	98	90	86	12	12	91	Rawlins city, Carbon County
437	423	1	3	8	0	0	2	Red Butte CDP, Natrona County
626	603	3	4	1	0	2	13	Reliance CDP, Sweetwater County
51	50	0	1	0	0	0	0	Riverside town, Carbon County
9,659	8,354	41	947	32	4	7	274	Riverton city, Fremont County
96	96	0	0	0	0	0	0	Robertson CDP, Uinta County
223	212	0	2	0	0	0	9	Rock River town, Albany County
19,265	18,217	305	133	244	29	15	322	Rock Springs city, Sweetwater County
426	418	1	0	1	0	0	6	Rolling Hills town, Converse County
38	37	0	0	0	0	0	1	Ryan Park CDP, Carbon County
1,604	1,553	0	9	10	0	5	27	Saratoga town, Carbon County
81	76	0	0	0	0	0	5	Shell CDP, Big Horn County
16,693	16,052	68	158	153	8	5	249	Sheridan city, Sheridan County
587	551	2	28	2	0	0	4	Shoshoni town, Fremont County
405	398	0	3	2	0	0	2	Sinclair town, Carbon County
76	76	0	0	0	0	0	0	Slater CDP, Platte County
1,272	1,215	0	17	13	0	6	21	Sleepy Hollow CDP, Campbell County
194	191	0	0	0	0	0	3	Smoot CDP, Lincoln County
3,355	3,115	85	50	17	1	13	74	South Greeley CDP, Laramie County
1,629	1,592	1	4	9	0	1	22	South Park CDP, Teton County
1,452	1,423	2	7	9	0	5	6	Star Valley Ranch town, Lincoln County
814	802	0	4	2	0	0	6	Story CDP, Sheridan County
1,168	1,149	2	9	0	0	0	8	Sundance town, Crook County
293	274	2	6	2	0	0	9	Superior town, Sweetwater County
0	0	0	0	0	0	0	0	Table Rock CDP, Sweetwater County
78	76	0	1	0	1	0	0	Taylor CDP, Lincoln County
258	252	0	2	1	0	0	3	Ten Sleep town, Washakie County
317	301	2	1	4	0	0	9	Teton Village CDP, Teton County
332	323	0	0	4	0	0	5	Thayne town, Lincoln County
2,944	2,863	8	22	15	1	0	35	Thermopolis town, Hot Springs County
5,767	5,564	57	51	26	9	1	59	Torrington city, Goshen County
191	189	0	1	0	0	0	1	Turnerville CDP, Lincoln County
1,075	1,039	2	19	5	0	0	10	Upton town, Weston County

Table 4.

Race and Hispanic or Latino Origin: 2010—Con.

[For information on confidentiality protection, nonsampling error, and definitions, see Selected Appendixes at <www.census.gov/prod/cen2010/cph-1-a.pdf>]

State County Place	Total population	Race							Hispanic or Latino (of any race)
		One race						Two or More Races	
		White	Black or African American	American Indian and Alaska Native	Asian	Native Hawaiian and Other Pacific Islander	Some Other Race		
PLACE—Con.									
Urie CDP, Uinta County.....	262	261	0	0	0	0	1	0	3
Van Tassell town, Niobrara County.....	15	15	0	0	0	0	0	0	0
Veteran CDP, Goshen County.....	23	20	0	2	0	0	0	1	0
Vista West CDP, Natrona County.....	951	923	0	3	1	0	3	21	18
Wamsutter town, Sweetwater County.....	451	373	3	13	0	0	50	12	89
Warren AFB CDP, Laramie County.....	3,072	2,431	233	21	72	10	95	210	347
Washam CDP, Sweetwater County.....	51	51	0	0	0	0	0	0	2
Westview Circle CDP, Platte County.....	52	52	0	0	0	0	0	0	1
Wheatland town, Platte County.....	3,627	3,449	5	16	24	0	75	58	268
Whiting CDP, Platte County.....	83	80	0	0	0	0	0	3	5
Wilson CDP, Teton County.....	1,482	1,445	3	4	12	0	5	13	27
Woods Landing-Jelm CDP, Albany County..	97	93	0	0	2	0	0	2	0
Worland city, Washakie County.....	5,487	4,931	14	71	34	1	292	144	910
Wright town, Campbell County.....	1,807	1,707	2	26	4	0	32	36	112
Yoder town, Goshen County.....	151	147	0	0	0	1	0	3	6
Y-O Ranch CDP, Platte County.....	195	181	3	5	0	0	2	4	23

Table 4.

Race and Hispanic or Latino Origin: 2010—Con.

[For information on confidentiality protection, nonsampling error, and definitions, see Selected Appendixes at <www.census.gov/prod/cen2010/cph-1-a.pdf>]

Not Hispanic or Latino									State County Place
Total	One race						Two or More Races		
	White	Black or African American	American Indian and Alaska Native	Asian	Native Hawaiian and Other Pacific Islander	Some Other Race			
									PLACE—Con.
259	259	0	0	0	0	0	0	0	Urie CDP, Uinta County
15	15	0	0	0	0	0	0	0	Van Tassell town, Niobrara County
23	20	0	2	0	0	0	0	1	Veteran CDP, Goshen County
933	913	0	2	1	0	0	1	16	Vista West CDP, Natrona County
362	337	3	13	0	0	0	0	9	Wamsutter town, Sweetwater County
2,725	2,254	217	17	69	10	7	151	151	Warren AFB CDP, Laramie County
49	49	0	0	0	0	0	0	0	Washam CDP, Sweetwater County
51	51	0	0	0	0	0	0	0	Westview Circle CDP, Platte County
3,359	3,279	4	15	24	0	2	35	35	Wheatland town, Platte County
78	75	0	0	0	0	0	3	3	Whiting CDP, Platte County
1,455	1,427	3	4	12	0	1	8	8	Wilson CDP, Teton County
97	93	0	0	2	0	0	2	2	Woods Landing-Jelm CDP, Albany County
4,577	4,437	14	31	32	1	0	62	62	Worland city, Washakie County
1,695	1,648	0	22	4	0	0	21	21	Wright town, Campbell County
145	145	0	0	0	0	0	0	0	Yoder town, Goshen County
172	167	1	0	0	0	0	4	4	Y-O Ranch CDP, Platte County

Table 5.
Population for Selected Categories of Race: 2010

[For information on confidentiality protection, nonsampling error, and definitions, see Selected Appendixes at <www.census.gov/prod/cen2010/cph-1-a.pdf>]

State County County Subdivision Place	Race in combination with one or more other races						Race alone or in combination with one or more other races					
	White	Black or African American	American Indian and Alaska Native	Asian	Native Hawaiian and Other Pacific Islander	Some Other Race	White	Black or African American	American Indian and Alaska Native	Asian	Native Hawaiian and Other Pacific Islander	Some Other Race
Wyoming.....	11,460	2,537	5,260	2,303	636	3,175	522,739	7,285	18,596	6,729	1,063	20,224
Albany County.....	920	177	316	283	46	236	33,640	599	575	1,304	67	1,121
East Albany CCD.....	0	0	0	0	0	0	182	0	0	0	0	0
Laramie CCD.....	889	174	296	277	46	231	31,557	591	540	1,291	66	1,085
Laramie city.....	806	171	251	264	42	200	28,377	578	458	1,260	62	964
Rock River CCD.....	14	3	14	0	0	0	411	3	19	0	0	16
Rock River town.....	13	3	13	0	0	0	237	3	15	0	0	6
South Albany CCD.....	17	0	6	6	0	5	1,490	5	16	13	1	20
Albany CDP.....	1	0	0	1	0	0	54	0	0	2	0	0
Centennial CDP.....	2	0	2	0	0	0	267	0	5	0	0	0
Fox Park CDP.....	0	0	0	0	0	0	21	0	0	0	0	1
Woods Landing-Jelm CDP.....	2	0	2	0	0	0	95	0	2	2	0	0
Big Horn County.....	134	18	76	16	8	39	11,143	44	176	55	10	389
Central Big Horn CCD.....	45	6	28	8	7	13	3,347	16	61	18	9	159
Burlington town.....	3	1	1	0	0	3	266	2	1	1	0	22
Greybull town.....	13	1	11	3	1	3	1,728	8	31	7	2	87
Shell CDP (part).....	2	0	1	1	0	0	32	0	1	1	0	0
North Big Horn CCD.....	58	3	35	5	1	14	5,365	12	70	27	1	154
Byron town.....	5	0	2	2	0	1	581	0	3	2	0	12
Cowley town.....	7	0	7	0	0	0	632	0	10	6	0	14
Deaver town.....	1	1	0	0	0	0	173	1	0	0	0	5
Frannie town (part).....	1	0	1	0	0	0	134	1	4	0	0	0
Lovell town.....	25	1	18	2	0	4	2,244	7	32	15	0	87
South Big Horn CCD.....	31	9	13	3	0	12	2,431	16	45	10	0	76
Basin town.....	16	6	6	1	0	7	1,227	12	31	7	0	27
Hyattville CDP.....	0	0	0	0	0	0	75	0	0	0	0	0
Manderson town.....	3	0	0	2	0	1	111	0	0	2	0	4
Shell CDP (part).....	3	0	3	0	0	0	51	0	3	0	0	0
Campbell County.....	919	137	449	161	44	251	43,893	296	980	417	66	1,474
Gillette North CCD.....	633	106	300	107	24	181	29,155	219	659	299	43	1,075
Gillette city (part).....	532	97	240	96	19	153	22,840	198	534	273	31	932
Gillette South CCD.....	286	31	149	54	20	70	14,738	77	321	118	23	399
Antelope Valley-Crestview CDP.....	38	13	10	6	2	12	1,575	28	21	18	4	53
Gillette city (part).....	75	10	33	13	8	32	4,598	32	95	36	9	172
Sleepy Hollow CDP.....	24	0	9	12	0	3	1,257	2	27	26	0	20
Wright town.....	35	1	14	5	5	14	1,742	3	40	9	5	46
Carbon County.....	334	51	126	37	5	170	14,437	167	286	146	19	1,196
Hanna CCD.....	22	1	17	0	0	4	1,587	10	26	1	1	36
Arlington CDP.....	0	0	0	0	0	0	25	0	0	0	0	0
Elk Mountain town.....	0	0	0	0	0	0	188	2	1	0	0	0
Hanna town.....	16	1	11	0	0	4	820	7	16	0	0	14
Medicine Bow town.....	2	0	2	0	0	0	272	0	2	0	1	11
Rawlins CCD.....	269	45	77	32	3	159	9,762	152	207	127	16	1,097
Baggs town.....	2	0	2	0	0	0	416	0	4	1	0	21
Dixon town.....	3	0	2	1	0	0	89	3	3	1	0	4
Rawlins city.....	228	41	58	28	3	141	8,067	141	177	120	16	990
Sinclair town.....	11	0	3	0	0	8	419	0	6	2	0	17
Saratoga CCD.....	43	5	32	5	2	7	3,088	5	53	18	2	63
Encampment town.....	7	0	7	0	0	0	444	0	10	0	0	3
Riverside town.....	0	0	0	0	0	0	51	0	1	0	0	0
Ryan Park CDP.....	1	1	0	0	0	0	38	1	0	0	0	0
Saratoga town.....	29	3	23	3	0	6	1,624	3	39	13	0	43
Converse County.....	217	46	115	37	10	54	13,377	92	221	78	17	295
Douglas CCD.....	155	30	86	29	3	48	9,195	58	163	56	9	238
Douglas city.....	113	23	57	25	3	38	5,890	43	107	37	6	172
Esterbrook CDP.....	0	0	0	0	0	0	52	0	0	0	0	0
Lost Springs town.....	0	0	0	0	0	0	4	0	0	0	0	0
Orin CDP.....	0	0	0	0	0	0	46	0	0	0	0	0
Glenrock CCD.....	62	16	29	8	7	6	4,182	34	58	22	8	57
Glenrock town.....	33	10	14	4	6	3	2,506	23	36	15	7	25
Rolling Hills town.....	6	0	5	0	1	0	435	1	5	1	1	3
Crook County.....	83	10	50	10	1	13	6,967	24	98	21	1	56
Hulett CCD.....	17	2	9	5	1	0	1,193	2	16	6	1	10
Hulett town.....	8	0	7	0	1	0	381	0	9	0	1	0
Moorcroft CCD.....	35	5	22	4	0	5	3,211	13	42	8	0	32
Moorcroft town.....	13	3	9	0	0	1	989	3	18	1	0	11
Pine Haven town.....	4	0	1	3	0	0	484	0	6	4	0	0
Sundance CCD.....	31	3	19	1	0	8	2,563	9	40	7	0	14
Beulah CDP.....	2	1	1	0	0	0	72	2	1	0	0	0
Sundance town.....	10	2	6	0	0	2	1,166	4	15	0	0	7
Fremont County.....	1,062	84	880	110	25	147	30,875	185	9,378	267	35	559
Dubois CCD.....	19	1	16	3	0	1	1,760	12	28	17	0	7
Dubois town.....	14	0	12	2	0	0	944	4	21	14	0	2
Jeffrey City CCD.....	6	0	6	0	0	0	142	0	7	0	0	1

Table 5.
Population for Selected Categories of Race: 2010—Con.

[For information on confidentiality protection, nonsampling error, and definitions, see Selected Appendixes at <www.census.gov/prod/cen2010/cph-1-a.pdf>]

State County County Subdivision Place	Race in combination with one or more other races						Race alone or in combination with one or more other races					
	White	Black or African American	American Indian and Alaska Native	Asian	Native Hawaiian and Other Pacific Islander	Some Other Race	White	Black or African American	American Indian and Alaska Native	Asian	Native Hawaiian and Other Pacific Islander	Some Other Race
Fremont County—Con.												
Jeffrey City CCD—Con.												
Jeffrey City CDP.....	1	0	1	0	0	0	57	0	2	0	0	0
Lander CCD.....	276	17	207	45	11	34	10,175	34	873	114	12	117
Atlantic City CDP.....	1	0	1	0	0	0	37	0	1	0	0	0
Hudson town (part).....	7	1	6	0	0	3	352	1	34	0	0	7
Lander city.....	207	13	152	39	11	24	6,797	27	702	84	12	97
Shoshoni CCD.....	15	0	5	5	1	8	775	7	41	9	1	12
Shoshoni town (part).....	10	0	3	2	0	5	601	7	36	6	0	9
Wind River CCD.....	746	66	646	57	13	104	18,023	132	8,429	127	22	422
Arapahoe CDP.....	27	4	25	1	1	6	306	7	1,354	2	2	17
Boulder Flats CDP.....	18	0	17	0	0	1	105	1	316	0	0	4
Crowheart CDP.....	6	0	6	0	0	0	76	0	67	0	0	4
Ethete CDP.....	14	4	21	1	4	0	84	5	1,476	3	4	3
Fort Washakie CDP.....	20	9	28	1	0	1	118	9	1,655	1	1	5
Hudson town (part).....	1	0	0	1	1	0	69	0	3	1	1	1
Johnstown CDP.....	4	0	4	0	0	0	104	1	141	0	0	0
Pavillion town.....	7	0	5	2	0	0	222	0	12	3	0	1
Riverton city.....	349	35	263	26	6	62	9,211	85	1,362	61	12	258
Shoshoni town (part).....	0	0	0	0	0	0	0	0	0	0	0	0
Goshen County.....	151	26	76	20	15	49	12,677	105	184	61	27	369
Goshen Hole CCD.....	10	0	6	1	3	1	1,392	4	11	2	4	18
Hawk Springs CDP.....	0	0	0	0	0	0	44	0	0	0	0	1
La Grange town.....	3	0	3	0	0	0	426	4	7	1	0	13
Yoder town.....	3	0	0	0	2	1	150	0	0	0	3	1
Rawhide Creek CCD.....	2	0	1	0	0	1	403	2	2	0	0	4
Torrington CCD.....	139	26	69	19	12	47	10,882	99	171	59	23	347
Fort Laramie town.....	7	0	4	0	0	3	218	0	7	0	0	12
Huntley CDP.....	0	0	0	0	0	0	30	0	0	0	0	0
Lingle town.....	2	1	1	0	0	2	458	2	3	0	0	8
Torrington city.....	79	19	30	13	10	26	6,137	82	89	44	20	220
Veteran CDP.....	1	0	1	0	0	0	21	0	3	0	0	0
Hot Springs County.....	69	13	48	7	1	8	4,678	25	118	27	4	34
Thermopolis East CCD.....	5	0	5	0	0	0	498	2	16	3	0	3
East Thermopolis town.....	3	0	3	0	0	0	241	2	13	0	0	1
Lucerne CDP (part).....	0	0	0	0	0	0	53	0	0	0	0	0
Thermopolis town (part).....	0	0	0	0	0	0	60	0	0	0	0	0
Thermopolis West CCD.....	62	12	42	7	1	8	4,036	22	86	24	4	30
Kirby town.....	0	0	0	0	0	0	88	0	0	0	0	4
Lucerne CDP (part).....	9	5	2	1	0	1	477	6	3	2	1	2
Owl Creek CDP.....	0	0	0	0	0	0	5	0	0	0	0	0
Thermopolis town (part).....	43	7	29	6	1	6	2,884	15	57	21	2	17
Wind River Reservation CCD.....	2	1	1	0	0	0	144	1	16	0	0	1
Johnson County.....	89	15	58	11	6	15	8,356	29	150	49	6	79
Buffalo CCD.....	84	13	53	11	6	13	7,546	27	141	45	6	65
Buffalo city.....	56	6	37	8	5	8	4,434	18	109	38	5	44
Kaycee CCD.....	5	2	5	0	0	2	810	2	9	4	0	14
Kaycee town.....	1	2	3	0	0	0	261	2	3	0	0	0
Laramie County.....	2,535	904	892	655	134	705	83,740	3,152	1,770	1,631	276	4,183
Cheyenne CCD.....	2,069	780	745	489	109	609	65,451	2,719	1,503	1,301	231	3,742
Cheyenne city (part).....	1,735	688	610	428	95	465	53,552	2,399	1,180	1,158	213	2,834
Fox Farm-College CDP.....	96	21	44	23	2	34	3,192	95	104	44	2	323
Ranchettes CDP (part).....	45	9	20	11	1	10	3,051	42	36	45	4	76
South Greeley CDP.....	139	48	51	21	10	78	3,645	147	141	38	11	413
Cheyenne East CCD.....	146	16	46	55	6	37	8,367	61	79	125	11	155
Cheyenne city (part).....	15	3	1	3	0	8	197	7	1	5	0	19
Ranchettes CDP (part).....	37	0	10	19	5	7	2,070	16	15	39	7	24
Cheyenne West CCD.....	263	93	78	104	17	45	6,679	345	137	192	30	184
Cheyenne city (part).....	0	0	0	0	0	0	0	0	0	0	0	0
Ranchettes CDP (part).....	10	4	1	7	0	0	454	7	4	8	1	1
Warren AFB CDP.....	186	76	48	82	17	33	2,617	309	69	154	27	128
Pine Bluffs CCD.....	57	15	23	7	2	14	3,243	27	51	13	4	102
Albin town.....	1	0	0	0	1	1	171	0	1	1	1	9
Burns town.....	6	6	0	0	0	0	291	9	4	0	0	3
Carpenter CDP.....	0	0	0	0	0	0	94	0	0	0	0	0
Hillsdale CDP.....	0	0	0	0	0	0	42	1	1	0	1	2
Pine Bluffs town.....	23	4	9	6	1	6	1,087	6	19	10	1	32
Lincoln County.....	210	17	105	43	23	53	17,491	50	251	100	27	416
Afton CCD.....	134	13	68	28	13	34	12,226	32	146	66	13	243
Afton town.....	37	6	17	1	11	17	1,836	10	31	4	11	66
Alpine town.....	11	0	4	7	0	0	799	3	6	11	0	20
Alpine Northeast CDP.....	2	0	0	2	0	0	194	0	0	4	0	0
Alpine Northwest CDP.....	2	0	1	0	0	1	238	0	1	1	0	6
Auburn CDP.....	0	0	0	0	0	0	313	0	0	0	0	15
Bedford CDP.....	4	2	1	1	0	0	194	2	1	2	0	6
Etna CDP.....	2	0	2	0	0	0	152	0	4	0	0	10

Table 5.
Population for Selected Categories of Race: 2010—Con.

[For information on confidentiality protection, nonsampling error, and definitions, see Selected Appendixes at <www.census.gov/prod/cen2010/cph-1-a.pdf>]

State County County Subdivision Place	Race in combination with one or more other races						Race alone or in combination with one or more other races					
	White	Black or African American	American Indian and Alaska Native	Asian	Native Hawaiian and Other Pacific Islander	Some Other Race	White	Black or African American	American Indian and Alaska Native	Asian	Native Hawaiian and Other Pacific Islander	Some Other Race
Lincoln County—Con.												
Afton CCD—Con.												
Fairview CDP.....	2	0	1	1	0	0	271	0	1	1	0	4
Freedom CDP.....	1	0	0	0	0	1	207	1	0	0	0	7
Grover CDP.....	0	0	0	0	0	0	145	0	0	2	0	0
Nordic CDP.....	5	0	4	0	0	1	589	0	5	1	0	12
Osmond CDP.....	4	0	2	0	0	2	391	2	6	0	0	2
Smoot CDP.....	4	0	3	0	1	0	195	0	3	0	1	0
Star Valley Ranch town.....	11	0	3	5	0	5	1,459	2	15	14	0	25
Thayne town.....	5	1	4	0	0	0	340	1	4	4	0	22
Turnerville CDP.....	1	0	1	0	0	0	191	0	2	0	0	0
Kemmerer East CCD.....	60	3	31	12	9	10	4,307	17	94	31	12	148
Diamondville town.....	17	0	4	2	8	3	705	1	9	5	10	24
Fontelle CDP.....	0	0	0	0	0	0	12	0	0	1	0	0
Kemmerer city (part).....	25	1	13	8	1	7	2,501	6	46	19	1	111
La Barge town.....	11	0	11	0	0	0	520	2	35	0	0	5
Oakley CDP.....	0	0	0	0	0	0	48	0	0	0	0	1
Opal town.....	2	1	1	0	0	0	91	1	2	1	0	3
Kemmerer West CCD.....	16	1	6	3	1	9	958	1	11	3	2	25
Cokeville town.....	2	1	0	1	0	0	530	1	2	1	0	3
Kemmerer city (part).....	0	0	0	0	0	0	0	0	0	0	0	0
Taylor CDP.....	7	0	0	1	0	8	86	0	1	1	1	9
Natrona County.....	1,662	536	673	283	104	476	71,677	1,201	1,454	793	143	2,106
Casper CCD.....	1,262	415	496	222	86	368	49,503	958	1,036	613	111	1,650
Casper city (part).....	1,160	387	463	208	79	321	44,625	895	929	586	101	1,520
Evansville town (part).....	0	0	0	0	0	0	0	0	0	0	0	0
Mills town.....	65	19	16	8	6	30	3,317	34	68	14	6	95
Mountain View CDP (part).....	1	0	1	1	0	1	58	0	2	1	0	1
Casper North CCD.....	90	29	48	14	6	21	5,407	62	101	30	15	112
Antelope Hills CDP.....	2	1	1	0	0	0	91	1	7	0	0	0
Bar Nunn town.....	46	17	22	8	2	13	2,112	34	39	11	3	70
Casper city (part).....	0	1	0	1	0	0	33	1	1	1	0	1
Edgerton town.....	8	1	8	1	0	0	192	2	9	1	0	0
Evansville town (part).....	0	0	0	0	0	0	0	0	0	0	0	0
Hartrandt CDP.....	9	6	5	0	0	3	659	12	8	0	1	25
Homa Hills CDP.....	2	0	0	0	0	2	274	3	0	1	0	2
Midwest town.....	10	2	7	0	0	1	396	3	12	1	0	2
Casper South CCD.....	189	63	72	28	11	51	10,070	122	162	103	16	226
Brookhurst CDP.....	0	0	0	0	0	0	181	0	0	3	0	1
Casper city (part).....	95	35	16	12	6	31	4,934	70	50	63	10	93
Casper Mountain CDP.....	4	1	2	2	0	0	392	2	8	3	0	1
Evansville town (part).....	54	16	35	7	4	15	2,365	26	77	17	5	120
Meadow Acres CDP.....	7	0	7	0	0	0	197	0	7	1	0	0
Hells Half Acre CCD.....	121	29	57	19	1	36	6,697	59	155	47	1	118
Alcova CDP.....	3	0	3	0	0	0	72	0	3	0	0	0
Bessemer Bend CDP.....	6	1	3	0	0	2	194	1	3	1	0	6
Casper city (part).....	66	15	24	7	1	24	2,777	32	44	14	1	57
Mountain View CDP (part).....	0	0	0	0	0	0	36	0	0	0	0	0
Powder River CDP.....	0	0	0	0	0	0	44	0	0	0	0	0
Red Butte CDP.....	2	5	2	0	0	4	433	6	5	8	0	4
Vista West CDP.....	21	0	12	6	0	4	944	0	15	7	0	7
Niobrara County.....	36	9	24	7	1	3	2,433	14	45	16	1	16
East Niobrara CCD.....	10	4	6	0	0	0	981	5	11	1	0	7
Lusk town (part).....	7	3	4	0	0	0	650	4	6	1	0	7
Van Tassell town.....	0	0	0	0	0	0	15	0	0	0	0	0
West Niobrara CCD.....	26	5	18	7	1	3	1,452	9	34	15	1	9
Lance Creek CDP.....	4	0	4	0	0	0	43	0	4	0	0	0
Lusk town (part).....	19	3	13	7	1	3	875	6	28	15	1	5
Manville town.....	2	2	0	0	0	0	94	2	1	0	0	0
Park County.....	420	71	224	88	25	76	27,371	127	392	254	50	475
Cody CCD.....	225	43	130	47	9	29	15,303	64	230	109	25	165
Cody city.....	161	32	93	31	4	23	9,287	48	162	72	13	114
Meeteetse CCD.....	14	0	9	4	0	1	991	2	16	5	1	11
Meeteetse town.....	2	0	2	0	0	0	321	2	4	0	0	2
Powell CCD.....	173	26	79	37	16	45	10,800	57	137	137	22	297
Frannie town (part).....	0	0	0	0	0	0	17	2	0	0	0	0
Garland CDP.....	0	0	0	0	0	0	114	1	0	0	0	0
Powell city.....	101	18	46	17	9	35	6,015	42	81	94	12	187
Ralston CDP.....	3	0	2	0	0	1	274	0	6	0	0	3
Yellowstone National Park CCD.....	8	2	6	0	0	1	277	4	9	3	2	2
Mammoth CDP.....	5	2	4	0	0	0	254	4	7	2	1	1
Platte County.....	125	18	46	26	3	39	8,393	46	84	58	8	209
Chugwater CCD.....	4	0	4	0	0	0	514	1	6	0	4	1
Chugwater town.....	2	0	2	0	0	0	208	1	4	0	0	1
Slater CDP.....	0	0	0	0	0	0	80	0	0	0	0	0
Glendo CCD.....	4	2	2	0	0	1	563	2	4	1	0	11
Glendo town.....	2	1	2	0	0	0	201	1	4	0	0	2

Table 5.
Population for Selected Categories of Race: 2010—Con.

[For information on confidentiality protection, nonsampling error, and definitions, see Selected Appendixes at <www.census.gov/prod/cen2010/cph-1-a.pdf>]

State County County Subdivision Place	Race in combination with one or more other races						Race alone or in combination with one or more other races					
	White	Black or African American	American Indian and Alaska Native	Asian	Native Hawaiian and Other Pacific Islander	Some Other Race	White	Black or African American	American Indian and Alaska Native	Asian	Native Hawaiian and Other Pacific Islander	Some Other Race
Platte County—Con.												
Guernsey CCD.....	23	2	7	5	0	9	1,459	5	13	12	1	49
Guernsey town.....	20	2	5	4	0	9	1,094	4	11	9	0	49
Hartville town.....	0	0	0	0	0	0	62	0	0	0	0	0
Wheatland CCD.....	94	14	33	21	3	29	5,857	38	61	45	3	148
Chugcreek CDP.....	2	0	0	0	0	2	150	0	0	0	0	8
Lakeview North CDP.....	1	0	0	0	0	1	84	0	0	0	0	1
Westview Circle CDP.....	0	0	0	0	0	0	52	0	0	0	0	0
Wheatland town.....	57	11	19	11	2	20	3,506	16	35	35	2	95
Whiting CDP.....	3	1	2	0	0	0	83	1	2	0	0	0
Y-O Ranch CDP.....	4	0	3	1	0	0	185	3	8	1	0	2
Sheridan County.....	422	60	234	99	26	72	28,204	167	593	291	49	281
Sheridan CCD.....	332	53	172	87	21	55	20,729	155	399	257	43	237
Arvada CDP.....	0	0	0	0	0	0	42	1	0	0	0	0
Clearmont town.....	1	0	1	0	0	0	136	0	6	0	0	1
Sheridan city (part).....	294	45	154	83	13	45	16,845	122	330	236	28	200
Sheridan South CCD.....	63	4	45	10	1	12	4,978	7	75	22	1	24
Big Horn CDP.....	3	0	3	0	0	0	478	1	11	0	0	3
Sheridan city (part).....	0	0	0	0	0	0	7	0	0	0	0	0
Story CDP.....	8	1	5	0	0	2	819	1	11	2	0	3
Sheridan West CCD.....	27	3	17	2	4	5	2,497	5	119	12	5	20
Dayton town.....	9	0	6	1	3	0	720	0	38	3	3	3
Parkman CDP.....	1	0	0	0	1	0	150	0	0	0	2	0
Ranchester town.....	4	1	3	0	0	2	776	1	65	7	0	11
Sublette County.....	134	23	70	22	6	38	9,686	55	157	73	7	421
Big Piney CCD.....	40	5	21	4	2	12	2,698	15	59	12	2	212
Big Piney town.....	3	0	0	0	0	3	515	5	8	2	0	25
Marbleton town.....	26	3	18	3	1	4	982	5	27	5	1	103
Boulder CCD.....	16	1	6	1	0	8	391	1	8	1	0	16
Boulder CDP.....	12	0	6	1	0	5	169	0	7	1	0	5
Pinedale CCD.....	78	17	43	17	4	18	6,597	39	90	60	5	193
Bondurant CDP.....	0	0	0	0	0	0	93	0	0	0	0	0
Cora CDP.....	0	0	0	0	0	0	141	0	0	1	0	0
Daniel CDP.....	0	0	0	0	0	0	148	2	0	0	0	0
Pinedale town.....	36	10	22	6	2	10	1,873	25	35	33	2	107
Sweetwater County.....	929	178	331	167	70	405	39,677	616	754	503	112	3,204
Green River North CCD.....	213	14	74	46	29	107	10,252	79	185	91	35	723
Clearview Acres CDP (part).....	0	0	0	0	0	0	0	0	0	0	0	0
Eden CDP (part).....	3	2	1	0	0	0	193	3	1	0	0	0
Farson CDP (part).....	0	0	0	0	0	0	52	0	0	0	0	4
Granger town.....	2	0	0	0	0	2	125	1	0	0	0	15
Green River city (part).....	175	11	54	41	25	89	8,468	45	137	79	29	509
James Town CDP (part).....	9	0	3	3	0	5	477	3	7	5	0	29
Little America CDP.....	0	0	0	0	0	0	51	3	0	0	0	14
Purple Sage CDP.....	16	0	11	2	4	9	403	14	20	3	6	110
Rock Springs city (part).....	0	0	0	0	0	0	0	0	0	0	0	0
Green River South CCD.....	59	13	15	17	5	14	3,531	34	38	41	9	118
Green River city (part).....	52	12	15	14	5	11	3,280	31	38	37	9	109
James Town CDP (part).....	3	0	0	0	0	3	23	0	0	0	0	5
McKinnon CDP.....	4	1	0	3	0	0	56	3	0	4	0	1
Washam CDP.....	0	0	0	0	0	0	51	0	0	0	0	0
Rock Springs North CCD.....	643	148	230	102	35	281	25,216	497	502	365	67	2,286
Clearview Acres CDP (part).....	19	4	6	3	3	8	681	13	25	12	3	84
Eden CDP (part).....	0	0	0	0	0	0	87	0	0	0	0	0
Farson CDP (part).....	4	2	2	0	0	0	249	2	9	0	0	1
North Rock Springs CDP.....	33	1	18	7	1	15	2,072	11	51	9	2	100
Reliance CDP.....	12	4	9	0	0	1	654	7	14	1	0	51
Rock Springs city (part).....	556	132	187	83	29	250	20,463	455	376	331	58	1,984
Superior town.....	9	3	3	4	0	1	316	5	9	6	0	10
Rock Springs South CCD.....	0	0	0	0	0	0	134	0	0	0	0	13
Arrowhead Springs CDP.....	0	0	0	0	0	0	63	0	0	0	0	0
Rock Springs city (part).....	0	0	0	0	0	0	0	0	0	0	0	0
Wamsutter CCD.....	14	3	12	2	1	3	544	6	29	6	1	64
Bairroll town.....	4	0	4	0	0	0	93	0	6	3	0	8
Table Rock CDP.....	0	0	0	0	0	0	0	0	0	0	0	0
Wamsutter town.....	10	3	8	2	1	3	383	6	21	2	1	53
Teton County.....	316	37	108	112	33	113	19,137	86	219	347	48	1,828
Alta CCD.....	4	0	2	4	0	0	531	1	3	6	2	7
Alta CDP.....	4	0	2	4	0	0	389	0	3	6	2	0
Jackson Hole CCD.....	312	37	106	108	33	113	18,527	85	215	340	46	1,821
Hoback CDP.....	12	3	9	3	3	2	1,090	4	14	17	3	65
Jackson town.....	196	19	69	47	9	99	7,841	54	147	185	21	1,550
Kelly CDP.....	0	0	0	0	0	0	137	0	0	1	0	0
Moose Wilson Road CDP.....	15	2	2	11	5	0	1,778	3	8	28	5	19
Rafter J Ranch CDP.....	12	1	7	4	0	2	1,042	1	9	20	0	16
South Park CDP.....	22	2	6	12	3	3	1,649	3	10	21	4	68

Table 5.

Population for Selected Categories of Race: 2010—Con.

[For information on confidentiality protection, nonsampling error, and definitions, see Selected Appendixes at <www.census.gov/prod/cen2010/cph-1-a.pdf>]

State County County Subdivision Place	Race in combination with one or more other races						Race alone or in combination with one or more other races					
	White	Black or African American	American Indian and Alaska Native	Asian	Native Hawaiian and Other Pacific Islander	Some Other Race	White	Black or African American	American Indian and Alaska Native	Asian	Native Hawaiian and Other Pacific Islander	Some Other Race
Teton County—Con.												
Jackson Hole CCD—Con.												
Teton Village CDP.....	9	1	0	8	8	0	319	3	1	12	8	4
Wilson CDP.....	10	2	2	6	3	4	1,455	5	6	18	3	9
Yellowstone National Park CCD.....	0	0	0	0	0	0	79	0	1	1	0	0
Uinta County.....	390	59	194	84	37	112	19,904	114	362	145	73	972
Bridger Valley CCD.....	75	12	41	11	8	16	6,377	26	78	24	19	65
Carter CDP.....	0	0	0	0	0	0	10	0	0	0	0	0
Fort Bridger CDP.....	10	0	7	1	0	2	329	1	13	2	7	3
Lonetree CDP.....	0	0	0	0	0	0	49	0	0	0	0	0
Lyman town.....	21	5	10	5	5	1	2,078	8	22	8	8	16
Mountain View town.....	19	3	9	1	0	6	1,267	4	11	2	0	21
Robertson CDP.....	0	0	0	0	0	0	97	0	0	0	0	0
Urie CDP.....	0	0	0	0	0	0	261	0	0	0	0	1
Evanston CCD.....	315	47	153	73	29	96	13,527	88	284	121	54	907
Bear River town.....	11	0	1	8	5	2	507	1	3	9	5	9
Evanston city.....	285	46	145	55	24	91	11,380	85	264	91	45	826
Washakie County.....	186	29	85	12	12	88	7,981	51	178	60	13	461
Ten Sleep CCD.....	16	2	13	1	0	1	711	2	17	2	0	15
Ten Sleep town.....	4	2	1	1	0	1	257	2	3	2	0	1
Worland CCD.....	170	27	72	11	12	87	7,270	49	161	58	13	446
Worland city.....	131	21	50	10	12	70	5,062	35	121	44	13	362
Weston County.....	117	19	80	13	1	13	7,002	40	171	33	4	80
Newcastle CCD.....	100	14	73	12	1	9	5,532	30	142	25	4	68
Hill View Heights CDP.....	0	0	0	0	0	0	167	0	0	0	0	3
Newcastle city.....	69	13	49	6	1	7	3,410	28	106	15	3	43
Osage CDP.....	4	0	4	0	0	0	206	0	6	0	0	0
Upton CCD.....	17	5	7	1	0	4	1,470	10	29	8	0	12
Upton town.....	14	2	7	1	0	4	1,066	4	26	6	0	12

Table 6.
Population for Selected Categories of Race: 2010

[For information on confidentiality protection, nonsampling error, and definitions, see Selected Appendixes at <www.census.gov/prod/cen2010/cph-1-a.pdf>]

State County Place	Race in combination with one or more other races						Race alone or in combination with one or more other races					
	White	Black or African American	American Indian and Alaska Native	Asian	Native Hawaiian and Other Pacific Islander	Some Other Race	White	Black or African American	American Indian and Alaska Native	Asian	Native Hawaiian and Other Pacific Islander	Some Other Race
Wyoming.....	11,460	2,537	5,260	2,303	636	3,175	522,739	7,285	18,596	6,729	1,063	20,224
COUNTY												
Albany County.....	920	177	316	283	46	236	33,640	599	575	1,304	67	1,121
Big Horn County.....	134	18	76	16	8	39	11,143	44	176	55	10	389
Campbell County.....	919	137	449	161	44	251	43,893	296	980	417	66	1,474
Carbon County.....	334	51	126	37	5	170	14,437	167	286	146	19	1,196
Converse County.....	217	46	115	37	10	54	13,377	92	221	78	17	295
Crook County.....	83	10	50	10	1	13	6,967	24	98	21	1	56
Fremont County.....	1,062	84	880	110	25	147	30,875	185	9,378	267	35	559
Goshen County.....	151	26	76	20	15	49	12,677	105	184	61	27	369
Hot Springs County.....	69	13	48	7	1	8	4,678	25	118	27	4	34
Johnston County.....	89	15	58	11	6	15	8,356	29	150	49	6	79
Laramie County.....	2,535	904	892	655	134	705	83,740	3,152	1,770	1,631	276	4,183
Lincoln County.....	210	17	105	43	23	53	17,491	50	251	100	27	416
Natrona County.....	1,662	536	673	283	104	476	71,677	1,201	1,454	793	143	2,106
Niobrara County.....	36	9	24	7	1	3	2,433	14	45	16	1	16
Park County.....	420	71	224	88	25	76	27,371	127	392	254	50	475
Platte County.....	125	18	46	26	3	39	8,393	46	84	58	8	209
Sheridan County.....	422	60	234	99	26	72	28,204	167	593	291	49	281
Sublette County.....	134	23	70	22	6	38	9,686	55	157	73	7	421
Sweetwater County.....	929	178	331	167	70	405	39,677	616	754	503	112	3,204
Teton County.....	316	37	108	112	33	113	19,137	86	219	347	48	1,828
Uinta County.....	390	59	194	84	37	112	19,904	114	362	145	73	972
Washakie County.....	186	29	85	12	12	88	7,981	51	178	60	13	461
Weston County.....	117	19	80	13	1	13	7,002	40	171	33	4	80
PLACE												
Afton town, Lincoln County.....	37	6	17	1	11	17	1,836	10	31	4	11	66
Albany CDP, Albany County.....	1	0	0	1	0	0	54	0	0	2	0	0
Albin town, Laramie County.....	1	0	0	0	1	1	171	0	1	1	1	9
Alcova CDP, Natrona County.....	3	0	3	0	0	0	72	0	3	0	0	4
Alpine town, Lincoln County.....	11	0	4	7	0	0	799	3	6	11	0	20
Alpine Northeast CDP, Lincoln County.....	2	0	0	2	0	0	194	0	0	4	0	0
Alpine Northwest CDP, Lincoln County.....	2	0	1	0	0	1	238	0	1	1	0	6
Alta CDP, Teton County.....	4	0	2	4	0	0	389	0	3	6	2	0
Antelope Hills CDP, Natrona County.....	2	1	1	0	0	0	91	1	7	0	0	0
Antelope Valley-Crestview CDP, Campbell County.....	38	13	10	6	2	12	1,575	28	21	18	4	53
Arapahoe CDP, Fremont County.....	27	4	25	1	1	6	306	7	1,354	2	2	17
Arlington CDP, Carbon County.....	0	0	0	0	0	0	25	0	0	0	0	0
Arrowhead Springs CDP, Sweetwater County.....	0	0	0	0	0	0	63	0	0	0	0	0
Arvada CDP, Sheridan County.....	0	0	0	0	0	0	42	1	0	0	0	0
Atlantic City CDP, Fremont County.....	1	0	1	0	0	0	37	0	1	0	0	0
Auburn CDP, Lincoln County.....	0	0	0	0	0	0	313	0	0	0	0	15
Baggs town, Carbon County.....	2	0	2	0	0	0	416	0	4	1	0	21
Bairoil town, Sweetwater County.....	4	0	4	0	0	0	93	0	6	3	0	8
Bar Nunn town, Natrona County.....	46	17	22	8	2	13	2,112	34	39	11	3	70
Basin town, Big Horn County.....	16	6	6	1	0	7	1,227	12	31	7	0	27
Bear River town, Uinta County.....	11	0	1	8	5	2	507	1	3	9	5	9
Bedford CDP, Lincoln County.....	4	2	1	1	0	0	194	2	1	2	0	6
Bessemer Bend CDP, Natrona County.....	6	1	3	0	0	2	194	1	3	1	0	6
Beulah CDP, Crook County.....	2	1	1	0	0	0	72	2	1	0	0	0
Big Horn CDP, Sheridan County.....	3	0	3	0	0	0	478	1	11	0	0	3
Big Piney town, Sublette County.....	3	0	0	0	0	3	515	5	8	2	0	25
Bondurant CDP, Sublette County.....	0	0	0	0	0	0	93	0	0	0	0	0
Boulder CDP, Sublette County.....	12	0	6	1	0	5	169	0	7	1	0	5
Boulder Flats CDP, Fremont County.....	18	0	17	0	0	1	105	1	316	0	0	4
Brookhurst CDP, Natrona County.....	0	0	0	0	0	0	181	0	0	3	0	1
Buffalo city, Johnson County.....	56	6	37	8	5	8	4,434	18	109	38	5	44
Burlington town, Big Horn County.....	3	1	1	0	0	3	266	2	1	1	0	22
Burns town, Laramie County.....	6	6	0	0	0	0	291	9	4	0	0	3
Byron town, Big Horn County.....	5	0	2	2	0	1	581	0	3	2	0	12
Carpenter CDP, Laramie County.....	0	0	0	0	0	0	94	0	0	0	0	0
Carter CDP, Uinta County.....	0	0	0	0	0	0	10	0	0	0	0	0
Casper city, Natrona County.....	1,321	438	503	228	86	376	52,369	998	1,024	664	112	1,671
Casper Mountain CDP, Natrona County.....	4	1	2	2	0	0	392	2	8	3	0	1
Centennial CDP, Albany County.....	2	0	2	0	0	0	267	0	5	0	0	0
Cheyenne city, Laramie County.....	1,750	691	611	431	95	473	53,749	2,406	1,181	1,163	213	2,853
Chugcreek CDP, Platte County.....	2	0	0	0	0	2	150	0	0	0	0	8
Chugwater town, Platte County.....	2	0	2	0	0	0	208	1	4	0	0	1
Clearmont town, Sheridan County.....	1	0	1	0	0	0	136	0	6	0	0	1
Clearview Acres CDP, Sweetwater County.....	19	4	6	3	3	8	681	13	25	12	3	84

Table 6.

Population for Selected Categories of Race: 2010—Con.

[For information on confidentiality protection, nonsampling error, and definitions, see Selected Appendixes at <www.census.gov/prod/cen2010/cph-1-a.pdf>]

State County Place	Race in combination with one or more other races						Race alone or in combination with one or more other races					
	White	Black or African American	American Indian and Alaska Native	Asian	Native Hawaiian and Other Pacific Islander	Some Other Race	White	Black or African American	American Indian and Alaska Native	Asian	Native Hawaiian and Other Pacific Islander	Some Other Race
PLACE—Con.												
Cody city, Park County.....	161	32	93	31	4	23	9,287	48	162	72	13	114
Cokeville town, Lincoln County.....	2	1	0	1	0	0	530	1	2	1	0	3
Cora CDP, Sublette County.....	0	0	0	0	0	0	141	0	0	1	0	0
Cowley town, Big Horn County.....	7	0	7	0	0	0	632	0	10	6	0	14
Crowheart CDP, Fremont County.....	6	0	6	0	0	0	76	0	67	0	0	4
Daniel CDP, Sublette County.....	0	0	0	0	0	0	148	2	0	0	0	0
Dayton town, Sheridan County.....	9	0	6	1	3	0	720	0	38	3	3	3
Deaver town, Big Horn County.....	1	1	0	0	0	0	173	1	0	0	0	5
Diamondville town, Lincoln County.....	17	0	4	2	8	3	705	1	9	5	10	24
Dixon town, Carbon County.....	3	0	2	1	0	0	89	3	3	1	0	4
Douglas city, Converse County.....	113	23	57	25	3	38	5,890	43	107	37	6	172
Dubois town, Fremont County.....	14	0	12	2	0	0	944	4	21	14	0	2
East Thermopolis town, Hot Springs County.	3	0	3	0	0	0	241	2	13	0	0	1
Eden CDP, Sweetwater County.....	3	2	1	0	0	0	280	3	1	0	0	0
Edgerton town, Natrona County.....	8	1	8	1	0	0	192	2	9	1	0	0
Elk Mountain town, Carbon County.....	0	0	0	0	0	0	188	2	1	0	0	0
Encampment town, Carbon County.....	7	0	7	0	0	0	444	0	10	0	0	3
Esterbrook CDP, Converse County.....	0	0	0	0	0	0	52	0	0	0	0	0
Ethete CDP, Fremont County.....	14	4	21	1	4	0	84	5	1,476	3	4	3
Etna CDP, Lincoln County.....	2	0	2	0	0	0	152	0	4	0	0	10
Evanston city, Uinta County.....	285	46	145	55	24	91	11,380	85	264	91	45	826
Evansville town, Natrona County.....	54	16	35	7	4	15	2,365	26	77	17	5	120
Fairview CDP, Lincoln County.....	2	0	1	1	0	0	271	0	1	1	0	4
Farson CDP, Sweetwater County.....	4	2	2	0	0	0	301	2	9	0	0	5
Fontenelle CDP, Lincoln County.....	0	0	0	0	0	0	12	0	0	1	0	0
Fort Bridger CDP, Uinta County.....	10	0	7	1	0	2	329	1	13	2	7	3
Fort Laramie town, Goshen County.....	7	0	4	0	0	3	218	0	7	0	0	12
Fort Washakie CDP, Fremont County.....	20	9	28	1	0	1	118	9	1,655	1	1	5
Fox Farm-College CDP, Laramie County.....	96	21	44	23	2	34	3,192	95	104	44	2	323
Fox Park CDP, Albany County.....	0	0	0	0	0	0	21	0	0	0	0	1
Frannie town.....	1	0	1	0	0	0	151	3	4	0	0	0
Big Horn County (part).....	1	0	1	0	0	0	134	1	4	0	0	0
Park County (part).....	0	0	0	0	0	0	17	2	0	0	0	0
Freedom CDP, Lincoln County.....	1	0	0	0	0	1	207	1	0	0	0	7
Garland CDP, Park County.....	0	0	0	0	0	0	114	1	0	0	0	0
Gillette city, Campbell County.....	607	107	273	109	27	185	27,438	230	629	309	40	1,104
Glenado town, Platte County.....	2	1	2	0	0	0	201	1	4	0	0	2
Glenrock town, Converse County.....	33	10	14	4	6	3	2,506	23	36	15	7	25
Granger town, Sweetwater County.....	2	0	0	0	0	2	125	1	0	0	0	15
Green River city, Sweetwater County.....	227	23	69	55	30	100	11,748	76	175	116	38	618
Greybull town, Big Horn County.....	13	1	11	3	1	3	1,728	8	31	7	2	87
Grover CDP, Lincoln County.....	0	0	0	0	0	0	145	0	0	2	0	0
Guernsey town, Platte County.....	20	2	5	4	0	9	1,094	4	11	9	0	49
Hanna town, Carbon County.....	16	1	11	0	0	4	820	7	16	0	0	14
Hartrandt CDP, Natrona County.....	9	6	5	0	0	3	659	12	8	0	1	25
Hartville town, Platte County.....	0	0	0	0	0	0	62	0	0	0	0	0
Hawk Springs CDP, Goshen County.....	0	0	0	0	0	0	44	0	0	0	0	1
Hillsdale CDP, Laramie County.....	0	0	0	0	0	0	42	1	1	0	1	2
Hill View Heights CDP, Weston County.....	0	0	0	0	0	0	167	0	0	0	0	3
Hoback CDP, Teton County.....	12	3	9	3	3	2	1,090	4	14	17	3	65
Homa Hills CDP, Natrona County.....	2	0	0	0	0	2	274	3	0	1	0	2
Hudson town, Fremont County.....	8	1	6	1	1	3	421	1	37	1	1	8
Hulett town, Crook County.....	8	0	7	0	1	0	381	0	9	0	1	0
Huntley CDP, Goshen County.....	0	0	0	0	0	0	30	0	0	0	0	0
Hyattville CDP, Big Horn County.....	0	0	0	0	0	0	75	0	0	0	0	0
Jackson town, Teton County.....	196	19	69	47	9	99	7,841	54	147	185	21	1,550
James Town CDP, Sweetwater County.....	12	0	3	3	0	8	500	3	7	5	0	34
Jeffrey City CDP, Fremont County.....	1	0	1	0	0	0	57	0	2	0	0	0
Johnstown CDP, Fremont County.....	4	0	4	0	0	0	104	1	141	0	0	0
Kaycee town, Johnson County.....	1	2	3	0	0	0	261	2	3	0	0	0
Kelly CDP, Teton County.....	0	0	0	0	0	0	137	0	0	1	0	0
Kemmerer city, Lincoln County.....	25	1	13	8	1	7	2,501	6	46	19	1	111
Kirby town, Hot Springs County.....	0	0	0	0	0	0	88	0	0	0	0	4
La Barge town, Lincoln County.....	11	0	11	0	0	0	520	2	35	0	0	5
La Grange town, Goshen County.....	3	0	3	0	0	0	426	4	7	1	0	13
Lakeview North CDP, Platte County.....	1	0	0	0	0	1	84	0	0	0	0	1
Lance Creek CDP, Niobrara County.....	4	0	4	0	0	0	43	0	4	0	0	0
Lander city, Fremont County.....	207	13	152	39	11	24	6,797	27	702	84	12	97
Laramie city, Albany County.....	806	171	251	264	42	200	28,377	578	458	1,260	62	964
Lingle town, Goshen County.....	2	1	1	0	0	2	458	2	3	0	0	8
Little America CDP, Sweetwater County.....	0	0	0	0	0	0	51	3	0	0	0	14
Lonetree CDP, Uinta County.....	0	0	0	0	0	0	49	0	0	0	0	0

Table 6.
Population for Selected Categories of Race: 2010—Con.

[For information on confidentiality protection, nonsampling error, and definitions, see Selected Appendixes at <www.census.gov/prod/cen2010/cph-1-a.pdf>]

State County Place	Race in combination with one or more other races					Race alone or in combination with one or more other races						
	White	Black or African American	American Indian and Alaska Native	Asian	Native Hawaiian and Other Pacific Islander	Some Other Race	White	Black or African American	American Indian and Alaska Native	Asian	Native Hawaiian and Other Pacific Islander	Some Other Race
PLACE—Con.												
Lost Springs town, Converse County.....	0	0	0	0	0	0	4	0	0	0	0	0
Lovell town, Big Horn County.....	25	1	18	2	0	4	2,244	7	32	15	0	87
Lucerne CDP, Hot Springs County.....	9	5	2	1	0	1	530	6	3	2	1	2
Lusk town, Niobrara County.....	26	6	17	7	1	3	1,525	10	34	16	1	12
Lyman town, Uinta County.....	21	5	10	5	5	1	2,078	8	22	8	8	16
McKinnon CDP, Sweetwater County.....	4	1	0	3	0	0	56	3	0	4	0	1
Mammoth CDP, Park County.....	5	2	4	0	0	0	254	4	7	2	1	1
Manderson town, Big Horn County.....	3	0	0	2	0	1	111	0	0	2	0	4
Manville town, Niobrara County.....	2	2	0	0	0	0	94	2	1	0	0	0
Marbleton town, Sublette County.....	26	3	18	3	1	4	982	5	27	5	1	103
Meadow Acres CDP, Natrona County.....	7	0	7	0	0	0	197	0	7	1	0	0
Medicine Bow town, Carbon County.....	2	0	2	0	0	0	272	0	2	0	1	11
Meeteetse town, Park County.....	2	0	2	0	0	0	321	2	4	0	0	2
Midwest town, Natrona County.....	10	2	7	0	0	1	396	3	12	1	0	2
Mills town, Natrona County.....	65	19	16	8	6	30	3,317	34	68	14	6	95
Moorcroft town, Crook County.....	13	3	9	0	0	1	989	3	18	1	0	11
Moose Wilson Road CDP, Teton County.....	15	2	2	11	5	0	1,778	3	8	28	5	19
Mountain View CDP, Natrona County.....	1	0	1	1	0	1	94	0	2	1	0	1
Mountain View town, Uinta County.....	19	3	9	1	0	6	1,267	4	11	2	0	21
Newcastle city, Weston County.....	69	13	49	6	1	7	3,410	28	106	15	3	43
Nordic CDP, Lincoln County.....	5	0	4	0	0	1	589	0	5	1	0	12
North Rock Springs CDP, Sweetwater County.....	33	1	18	7	1	15	2,072	11	51	9	2	100
Oakley CDP, Lincoln County.....	0	0	0	0	0	0	48	0	0	0	0	1
Opal town, Lincoln County.....	2	1	1	0	0	0	91	1	2	1	0	3
Orin CDP, Converse County.....	0	0	0	0	0	0	46	0	0	0	0	0
Osage CDP, Weston County.....	4	0	4	0	0	0	206	0	6	0	0	0
Osmond CDP, Lincoln County.....	4	0	2	0	0	2	391	2	6	0	0	2
Owl Creek CDP, Hot Springs County.....	0	0	0	0	0	0	5	0	0	0	0	0
Parkman CDP, Sheridan County.....	1	0	0	0	1	0	150	0	0	0	2	0
Pavillion town, Fremont County.....	7	0	5	2	0	0	222	0	12	3	0	1
Pine Bluffs town, Laramie County.....	23	4	9	6	1	6	1,087	6	19	10	1	32
Pinedale town, Sublette County.....	36	10	22	6	2	10	1,873	25	35	33	2	107
Pine Haven town, Crook County.....	4	0	1	3	0	0	484	0	6	4	0	0
Powder River CDP, Natrona County.....	0	0	0	0	0	0	44	0	0	0	0	0
Powell city, Park County.....	101	18	46	17	9	35	6,015	42	81	94	12	187
Purple Sage CDP, Sweetwater County.....	16	0	11	2	4	9	403	14	20	3	6	110
Rafter J Ranch CDP, Teton County.....	12	1	7	4	0	2	1,042	1	9	20	0	16
Ralston CDP, Park County.....	3	0	2	0	0	1	274	0	6	0	0	3
Ranchester town, Sheridan County.....	4	1	3	0	0	2	776	1	65	7	0	11
Ranchettes CDP, Laramie County.....	92	13	31	37	6	17	5,575	65	55	92	12	101
Rawlins city, Carbon County.....	228	41	58	28	3	141	8,067	141	177	120	16	990
Red Butte CDP, Natrona County.....	2	5	2	0	0	4	433	6	5	8	0	4
Reliance CDP, Sweetwater County.....	12	4	9	0	0	1	654	7	14	1	0	51
Riverside town, Carbon County.....	0	0	0	0	0	0	51	0	1	0	0	0
Riverton city, Fremont County.....	349	35	263	26	6	62	9,211	85	1,362	61	12	258
Robertson CDP, Uinta County.....	0	0	0	0	0	0	97	0	0	0	0	0
Rock River town, Albany County.....	13	3	13	0	0	0	237	3	15	0	0	6
Rock Springs city, Sweetwater County.....	556	132	187	83	29	250	20,463	455	376	331	58	1,984
Rolling Hills town, Converse County.....	6	0	5	0	1	0	435	1	5	1	1	3
Ryan Park CDP, Carbon County.....	1	1	0	0	0	0	38	1	0	0	0	0
Saratoga town, Carbon County.....	29	3	23	3	0	6	1,624	3	39	13	0	43
Shell CDP, Big Horn County.....	5	0	4	1	0	0	83	0	4	1	0	0
Sheridan city, Sheridan County.....	294	45	154	83	13	45	16,852	122	330	236	28	200
Shoshoni town, Fremont County.....	10	0	3	2	0	5	601	7	36	6	0	9
Sinclair town, Carbon County.....	11	0	3	0	0	8	419	0	6	2	0	17
Slater CDP, Platte County.....	0	0	0	0	0	0	80	0	0	0	0	0
Sleepy Hollow CDP, Campbell County.....	24	0	9	12	0	3	1,257	2	27	26	0	20
Smoot CDP, Lincoln County.....	4	0	3	0	1	0	195	0	3	0	1	0
South Greeley CDP, Laramie County.....	139	48	51	21	10	78	3,645	147	141	38	11	413
South Park CDP, Teton County.....	22	2	6	12	3	3	1,649	3	10	21	4	68
Star Valley Ranch town, Lincoln County.....	11	0	3	5	0	5	1,459	2	15	14	0	25
Story CDP, Sheridan County.....	8	1	5	0	0	2	819	1	11	2	0	3
Sundance town, Crook County.....	10	2	6	0	0	2	1,166	4	15	0	0	7
Superior town, Sweetwater County.....	9	3	3	4	0	1	316	5	9	6	0	10
Table Rock CDP, Sweetwater County.....	0	0	0	0	0	0	0	0	0	0	0	0
Taylor CDP, Lincoln County.....	7	0	0	1	0	8	86	0	1	1	1	9
Ten Sleep town, Washakie County.....	4	2	1	1	0	1	257	2	3	2	0	1
Teton Village CDP, Teton County.....	9	1	0	8	8	0	319	3	1	12	8	4
Thayne town, Lincoln County.....	5	1	4	0	0	0	340	1	4	4	0	22

Table 6.

Population for Selected Categories of Race: 2010—Con.

[For information on confidentiality protection, nonsampling error, and definitions, see Selected Appendixes at <www.census.gov/prod/cen2010/cph-1-a.pdf>]

State County Place	Race in combination with one or more other races						Race alone or in combination with one or more other races					
	White	Black or African American	American Indian and Alaska Native	Asian	Native Hawaiian and Other Pacific Islander	Some Other Race	White	Black or African American	American Indian and Alaska Native	Asian	Native Hawaiian and Other Pacific Islander	Some Other Race
PLACE—Con.												
Thermopolis town, Hot Springs County.....	43	7	29	6	1	6	2,944	15	57	21	2	17
Torrington city, Goshen County.....	79	19	30	13	10	26	6,137	82	89	44	20	220
Turnerville CDP, Lincoln County.....	1	0	1	0	0	0	191	0	2	0	0	0
Upton town, Weston County.....	14	2	7	1	0	4	1,066	4	26	6	0	12
Urie CDP, Uinta County.....	0	0	0	0	0	0	261	0	0	0	0	1
Van Tassell town, Niobrara County.....	0	0	0	0	0	0	15	0	0	0	0	0
Veteran CDP, Goshen County.....	1	0	1	0	0	0	21	0	3	0	0	0
Vista West CDP, Natrona County.....	21	0	12	6	0	4	944	0	15	7	0	7
Wamsutter town, Sweetwater County.....	10	3	8	2	1	3	383	6	21	2	1	53
Warren AFB CDP, Laramie County.....	186	76	48	82	17	33	2,617	309	69	154	27	128
Washam CDP, Sweetwater County.....	0	0	0	0	0	0	51	0	0	0	0	0
Westview Circle CDP, Platte County.....	0	0	0	0	0	0	52	0	0	0	0	0
Wheatland town, Platte County.....	57	11	19	11	2	20	3,506	16	35	35	2	95
Whiting CDP, Platte County.....	3	1	2	0	0	0	83	1	2	0	0	0
Wilson CDP, Teton County.....	10	2	2	6	3	4	1,455	5	6	18	3	9
Woods Landing-Jelm CDP, Albany County...	2	0	2	0	0	0	95	0	2	2	0	0
Worland city, Washakie County.....	131	21	50	10	12	70	5,062	35	121	44	13	362
Wright town, Campbell County.....	35	1	14	5	5	14	1,742	3	40	9	5	46
Yoder town, Goshen County.....	3	0	0	0	2	1	150	0	0	0	3	1
Y-O Ranch CDP, Platte County.....	4	0	3	1	0	0	185	3	8	1	0	2

Table 7.
Households and Families: 2010

[For information on confidentiality protection, nonsampling error, and definitions, see Selected Appendixes at <www.census.gov/prod/cen2010/cph-1-a.pdf>]

State County County Subdivision Place	Total households	Family households						Nonfamily households			Average size	
		Total		Husband-wife family		Female householder, no husband present		Total	Householder living alone		House- holds	Families
		Number	Percent with own children under 18 years	Number	Percent with own children under 18 years	Number	Percent with own children under 18 years		Total	65 years and over		
Wyoming.....	226,879	146,644	43.5	115,534	38.5	20,117	63.6	80,235	63,480	19,992	2.42	2.96
Albany County.....	15,691	7,430	41.5	5,796	38.5	1,045	57.0	8,261	5,479	999	2.17	2.84
East Albany CCD.....	89	63	22.2	56	19.6	3	0.0	26	21	8	2.04	2.40
Laramie CCD.....	14,733	6,777	42.8	5,206	40.1	1,015	57.2	7,956	5,243	917	2.17	2.85
Laramie city.....	13,394	5,843	43.7	4,418	41.1	924	57.3	7,551	4,939	829	2.14	2.85
Rock River CCD.....	177	128	34.4	110	30.9	12	66.7	49	43	19	2.44	2.88
Rock River town.....	94	72	38.9	59	35.6	9	55.6	22	20	8	2.61	2.97
South Albany CCD.....	692	462	26.8	424	23.8	15	46.7	230	172	55	2.21	2.61
Albany CDP.....	30	19	21.1	14	0.0	2	50.0	11	11	4	1.83	2.16
Centennial CDP.....	141	80	21.3	73	16.4	2	50.0	61	47	15	1.91	2.38
Fox Park CDP.....	13	7	0.0	7	0.0	0	(X)	6	4	1	1.69	2.00
Woods Landing-Jelm CDP.....	48	29	24.1	25	24.0	1	0.0	19	16	5	2.02	2.45
Big Horn County.....	4,561	3,179	40.4	2,654	37.5	347	54.8	1,382	1,194	545	2.52	3.05
Central Big Horn CCD.....	1,418	971	42.2	821	39.1	85	60.0	447	379	173	2.51	3.06
Burlington town.....	86	68	51.5	58	51.7	5	60.0	18	15	9	3.35	3.85
Greybull town.....	778	488	45.9	393	41.5	58	67.2	290	248	98	2.37	3.02
Shell CDP (part).....	14	8	50.0	7	42.9	0	(X)	6	2	1	2.29	2.63
North Big Horn CCD.....	2,100	1,496	42.5	1,220	40.2	198	54.5	604	528	234	2.62	3.15
Byron town.....	210	161	41.6	126	39.7	26	50.0	49	40	15	2.82	3.25
Cowley town.....	229	169	47.3	146	48.6	17	41.2	60	51	29	2.86	3.41
Deaver town.....	66	48	45.8	41	39.0	3	100.0	18	12	2	2.70	3.08
Frannie town (part).....	59	46	41.3	34	35.3	10	70.0	13	11	5	2.34	2.61
Lovell town.....	909	605	44.8	468	41.9	100	57.0	304	269	121	2.51	3.13
South Big Horn CCD.....	1,043	712	33.3	613	29.7	64	48.4	331	287	138	2.33	2.83
Basin town.....	520	333	35.7	270	31.1	43	51.2	187	164	82	2.27	2.83
Hyattville CDP.....	33	22	31.8	21	33.3	1	0.0	11	8	5	2.27	2.73
Manderson town.....	50	31	41.9	22	31.8	5	80.0	19	15	8	2.28	2.81
Shell CDP (part).....	22	15	20.0	15	20.0	0	(X)	7	5	2	2.32	2.80
Campbell County.....	17,172	11,933	51.7	9,276	46.7	1,483	72.6	5,239	3,850	722	2.66	3.11
Gillette North CCD.....	11,656	7,873	51.0	5,929	45.7	1,147	71.7	3,783	2,799	599	2.61	3.08
Gillette city (part).....	9,260	6,098	52.6	4,462	46.6	1,007	72.7	3,162	2,340	498	2.58	3.07
Gillette South CCD.....	5,516	4,060	52.9	3,347	48.6	336	75.6	1,456	1,051	123	2.77	3.17
Antelope Valley-Crestview CDP.....	593	447	49.2	359	42.3	51	82.4	146	101	10	2.80	3.13
Gillette city (part).....	1,715	1,201	60.7	938	56.1	128	81.3	514	332	25	2.78	3.20
Sleepy Hollow CDP.....	435	361	52.9	311	51.8	27	59.3	74	62	4	3.01	3.30
Wright town.....	685	476	54.2	383	49.6	42	81.0	209	167	8	2.64	3.16
Carbon County.....	6,388	4,109	43.5	3,292	38.2	496	66.7	2,279	1,888	591	2.36	2.91
Hanna CCD.....	691	475	38.5	411	35.5	37	70.3	216	191	96	2.37	2.87
Arlington CDP.....	10	8	50.0	8	50.0	0	(X)	2	2	1	2.50	2.88
Elk Mountain town.....	76	58	32.8	55	32.7	1	100.0	18	18	10	2.51	2.95
Hanna town.....	346	232	46.1	193	41.5	26	73.1	114	99	49	2.43	2.97
Medicine Bow town.....	125	81	29.6	63	27.0	9	55.6	44	37	23	2.27	2.79
Rawlins CCD.....	4,197	2,709	48.2	2,096	43.1	380	67.4	1,488	1,207	315	2.46	3.02
Baggs town.....	183	114	52.6	91	50.5	14	57.1	69	55	14	2.40	3.01
Dixon town.....	43	27	48.1	20	45.0	1	100.0	16	13	2	2.26	2.70
Rawlins city.....	3,443	2,206	49.7	1,661	43.8	352	68.5	1,237	998	250	2.47	3.04
Sinclair town.....	170	123	40.7	110	39.1	6	33.3	47	40	12	2.52	2.95
Saratoga CCD.....	1,500	925	32.2	785	26.6	79	62.0	575	490	180	2.10	2.62
Encampment town.....	227	128	30.5	109	25.7	10	80.0	99	89	33	1.98	2.63
Riverside town.....	34	15	13.3	14	14.3	0	(X)	19	19	7	1.53	2.20
Ryan Park CDP.....	17	15	6.7	12	8.3	1	0.0	2	1	1	2.24	2.27
Saratoga town.....	802	474	34.0	385	26.8	54	59.3	328	274	104	2.07	2.62
Converse County.....	5,673	3,860	43.7	3,138	38.5	465	69.2	1,813	1,502	522	2.42	2.93
Douglas CCD.....	3,923	2,657	44.7	2,147	39.1	328	71.0	1,266	1,050	334	2.41	2.93
Douglas city.....	2,546	1,613	50.9	1,214	43.7	262	74.8	933	781	249	2.37	2.98
Esterbrook CDP.....	29	19	0.0	19	0.0	0	(X)	10	8	1	1.79	2.11
Lost Springs town.....	3	0	(X)	0	(X)	0	(X)	3	2	0	1.33	0.00
Orin CDP.....	20	15	40.0	13	38.5	1	100.0	5	3	0	2.30	2.60
Glenrock CCD.....	1,750	1,203	41.5	991	37.3	137	65.0	547	452	188	2.44	2.93
Glenrock town.....	1,102	713	41.5	557	34.5	106	71.7	389	328	147	2.32	2.85
Rolling Hills town.....	147	117	47.9	108	47.2	7	42.9	30	18	6	2.99	3.31
Crook County.....	2,921	2,016	37.5	1,730	34.5	191	57.1	905	731	276	2.41	2.90
Hulett CCD.....	523	347	36.9	292	34.2	35	42.9	176	147	50	2.32	2.84
Hulett town.....	164	102	45.9	77	42.9	19	36.8	62	54	18	2.34	2.99
Moorcroft CCD.....	1,272	904	39.9	767	36.6	85	63.5	368	278	83	2.57	3.03
Moorcroft town.....	392	254	48.0	196	41.8	42	71.4	138	108	25	2.57	3.20
Pine Haven town.....	209	155	27.1	144	25.7	4	75.0	54	40	17	2.34	2.67
Sundance CCD.....	1,126	765	35.0	671	32.2	71	56.3	361	306	143	2.28	2.77
Beulah CDP.....	30	18	66.7	13	61.5	4	100.0	12	9	3	2.43	3.11
Sundance town.....	532	326	36.5	274	32.8	44	54.5	206	178	88	2.16	2.76
Fremont County.....	15,455	10,360	40.9	7,626	34.9	1,881	58.6	5,095	4,169	1,637	2.54	3.07
Dubois CCD.....	912	506	24.3	448	21.2	38	47.4	406	343	134	1.98	2.58
Dubois town.....	507	256	26.6	210	20.5	30	50.0	251	206	87	1.92	2.55
Jeffrey City CCD.....	71	39	25.6	36	25.0	2	0.0	32	28	11	2.03	2.74

Table 7.
Households and Families: 2010—Con.

[For information on confidentiality protection, nonsampling error, and definitions, see Selected Appendixes at <www.census.gov/prod/cen2010/cph-1-a.pdf>]

State County County Subdivision Place	Total households	Family households						Nonfamily households			Average size	
		Total		Husband-wife family		Female householder, no husband present		Total	Householder living alone		House- holds	Families
		Number	Percent with own children under 18 years	Number	Percent with own children under 18 years	Number	Percent with own children under 18 years		Total	65 years and over		
Fremont County—Con.												
Jeffrey City CCD—Con.												
Jeffrey City CDP.....	34	16	6.3	14	0.0	1	0.0	18	16	6	1.71	2.31
Lander CCD.....	4,629	3,021	38.6	2,411	33.2	430	58.4	1,608	1,320	501	2.33	2.82
Atlantic City CDP.....	23	12	16.7	12	16.7	0	(X)	11	11	4	1.61	2.17
Hudson town (part).....	161	112	35.7	85	24.7	16	75.0	49	41	10	2.39	2.81
Lander city.....	3,161	1,932	41.8	1,459	35.8	345	59.1	1,229	1,010	411	2.30	2.85
Shoshoni CCD.....	370	239	40.2	182	28.6	37	70.3	131	112	45	2.24	2.72
Shoshoni town (part).....	278	180	46.7	127	33.1	34	73.5	98	85	38	2.33	2.83
Wind River CCD.....	9,473	6,555	43.4	4,549	37.4	1,374	58.7	2,918	2,366	946	2.71	3.24
Arapahoe CDP.....	415	333	48.9	166	54.8	108	44.4	82	59	25	3.98	4.47
Boulder Flats CDP.....	130	99	43.4	59	45.8	30	43.3	31	26	7	3.14	3.63
Crowheart CDP.....	61	36	27.8	32	31.3	3	0.0	25	21	10	2.31	3.11
Ethete CDP.....	354	308	45.1	138	44.9	124	48.4	46	42	12	4.38	4.63
Fort Washakie CDP.....	496	384	53.4	166	50.6	170	53.5	112	104	37	3.43	3.84
Hudson town (part).....	32	22	36.4	13	23.1	4	50.0	10	10	4	2.28	2.50
Johnstown CDP.....	82	67	43.3	42	40.5	18	44.4	15	13	4	2.95	3.19
Pavillion town.....	95	64	32.8	47	27.7	11	45.5	31	28	16	2.43	3.02
Riverton city.....	4,252	2,600	45.4	1,836	37.5	549	66.3	1,652	1,332	580	2.37	2.96
Shoshoni town (part).....	0	0	(X)	0	(X)	0	(X)	0	0	0	0.00	0.00
Goshen County.....	5,311	3,466	36.2	2,818	30.6	417	60.7	1,845	1,591	694	2.29	2.82
Goshen Hole CCD.....	523	385	35.1	337	32.9	32	50.0	138	124	49	2.42	2.86
Hawk Springs CDP.....	23	13	38.5	9	22.2	3	66.7	10	10	2	1.96	2.69
La Grange town.....	115	84	34.5	80	35.0	3	33.3	31	30	10	2.55	3.11
Yoder town.....	68	44	29.5	37	24.3	5	40.0	24	20	12	2.22	2.73
Rawhide Creek CCD.....	185	131	19.1	126	19.0	1	0.0	54	53	19	2.21	2.63
Torrington CCD.....	4,603	2,950	37.1	2,355	30.8	384	61.7	1,653	1,414	626	2.28	2.82
Fort Laramie town.....	111	60	28.3	48	25.0	8	50.0	51	48	22	2.07	2.88
Huntley CDP.....	10	8	75.0	8	75.0	0	(X)	2	2	1	3.00	3.50
Lingle town.....	204	138	41.3	113	38.1	22	54.5	66	62	28	2.29	2.82
Torrington city.....	2,527	1,506	38.9	1,132	31.0	257	65.0	1,021	873	406	2.21	2.83
Veteran CDP.....	11	4	75.0	2	100.0	1	0.0	7	5	3	2.09	3.50
Hot Springs County.....	2,185	1,362	33.7	1,104	28.0	182	58.8	823	712	314	2.16	2.70
Thermopolis East CCD.....	240	127	21.3	118	18.6	6	66.7	113	104	67	1.88	2.55
East Thermopolis town.....	157	56	19.6	50	14.0	3	100.0	101	95	66	1.55	2.36
Lucerne CDP (part).....	21	18	27.8	18	27.8	0	(X)	3	1	0	2.52	2.67
Thermopolis town (part).....	2	2	0.0	2	0.0	0	(X)	0	0	0	2.50	2.50
Thermopolis West CCD.....	1,874	1,185	34.8	945	28.9	173	58.4	689	589	241	2.20	2.72
Kirby town.....	30	24	54.2	20	50.0	4	75.0	6	3	0	3.07	3.38
Lucerne CDP (part).....	209	156	26.9	141	24.1	12	50.0	53	40	18	2.31	2.60
Owl Creek CDP.....	1	1	0.0	1	0.0	0	(X)	0	0	0	5.00	4.00
Thermopolis town (part).....	1,387	816	37.0	614	29.6	145	60.7	571	497	206	2.11	2.70
Wind River Reservation CCD.....	71	50	40.0	41	34.1	3	66.7	21	19	6	2.25	2.72
Johnson County.....	3,782	2,410	38.0	2,023	33.8	254	60.2	1,372	1,201	470	2.25	2.83
Buffalo CCD.....	3,417	2,164	38.5	1,804	34.0	241	61.4	1,253	1,097	426	2.24	2.83
Buffalo city.....	2,080	1,198	43.2	944	38.0	180	61.7	882	786	318	2.17	2.88
Kaycee CCD.....	365	246	33.7	219	31.5	13	38.5	119	104	44	2.28	2.80
Kaycee town.....	115	76	36.8	60	33.3	10	40.0	39	35	18	2.29	2.83
Laramie County.....	37,576	24,340	44.3	18,530	38.8	4,021	63.7	13,236	10,948	3,386	2.40	2.95
Cheyenne CCD.....	30,717	18,749	44.6	13,555	37.9	3,670	64.1	11,968	9,899	3,081	2.32	2.93
Cheyenne city (part).....	25,479	15,207	45.5	10,968	38.8	3,054	64.6	10,272	8,556	2,700	2.29	2.92
Fox Farm-College CDP.....	1,468	858	47.0	530	39.8	221	59.7	610	501	151	2.33	2.97
Ranchettes CDP (part).....	1,260	1,007	30.3	884	27.3	67	53.7	253	197	72	2.54	2.82
South Greeley CDP.....	1,649	1,065	49.0	677	41.7	255	66.3	584	453	97	2.56	3.09
Cheyenne East CCD.....	3,099	2,585	40.7	2,310	39.0	158	52.5	514	403	101	2.78	3.02
Cheyenne city (part).....	78	62	54.8	50	50.0	7	71.4	16	11	1	2.74	3.05
Ranchettes CDP (part).....	772	666	37.7	608	35.4	31	58.1	106	86	28	2.76	2.97
Cheyenne West CCD.....	2,403	2,041	48.3	1,859	45.9	110	71.8	362	297	83	2.81	3.06
Cheyenne city (part).....	0	0	(X)	0	(X)	0	(X)	0	0	0	0.00	0.00
Ranchettes CDP (part).....	163	148	39.9	138	37.7	6	66.7	15	12	3	2.84	2.99
Warren AFB CDP.....	794	763	71.4	701	69.0	44	97.8	31	30	2	3.24	3.32
Pine Bluffs CCD.....	1,357	965	40.1	806	36.7	83	57.7	392	349	121	2.48	2.96
Albin town.....	59	44	56.8	30	63.3	6	50.0	15	13	4	3.07	3.59
Burns town.....	118	83	39.8	69	34.8	8	75.0	35	28	15	2.55	3.04
Carpenter CDP.....	41	28	42.9	24	37.5	1	100.0	13	12	3	2.29	2.79
Hillsdale CDP.....	24	17	5.9	14	0.0	2	50.0	7	7	1	1.96	2.29
Pine Bluffs town.....	476	314	42.0	252	37.3	38	60.5	162	143	55	2.35	2.92
Lincoln County.....	6,861	4,957	44.1	4,334	41.4	364	64.0	1,904	1,564	559	2.63	3.11
Afton CCD.....	4,673	3,496	43.8	3,048	40.9	269	63.9	1,177	964	351	2.69	3.12
Afton town.....	703	496	49.6	416	46.9	56	66.1	207	184	75	2.68	3.26
Alpine town.....	346	221	43.0	186	39.8	20	65.0	125	70	6	2.39	2.83
Alpine Northeast CDP.....	90	55	40.0	47	31.9	4	100.0	35	25	4	2.18	2.62
Alpine Northwest CDP.....	107	66	45.5	50	42.0	10	60.0	41	32	6	2.28	2.77
Auburn CDP.....	104	88	48.9	77	46.8	4	25.0	16	15	11	3.15	3.45
Bedford CDP.....	64	53	62.3	48	58.3	3	100.0	11	10	4	3.14	3.53
Etna CDP.....	57	35	60.0	30	60.0	1	100.0	22	16	5	2.88	3.69

Table 7.
Households and Families: 2010—Con.

[For information on confidentiality protection, nonsampling error, and definitions, see Selected Appendixes at <www.census.gov/prod/cen2010/cph-1-a.pdf>]

State County County Subdivision Place	Total households	Family households						Nonfamily households			Average size	
		Total		Husband-wife family		Female householder, no husband present		Total	Householder living alone		House- holds	Families
		Number	Percent with own children under 18 years	Number	Percent with own children under 18 years	Number	Percent with own children under 18 years		Total	65 years and over		
Lincoln County—Con.												
Afton CCD—Con.												
Fairview CDP.....	94	72	48.6	63	44.4	8	75.0	22	18	7	2.93	3.31
Freedom CDP.....	80	58	56.9	48	54.2	5	60.0	22	21	7	2.68	3.22
Grover CDP.....	52	43	27.9	38	23.7	1	0.0	9	9	4	2.83	3.09
Nordic CDP.....	224	171	48.5	142	44.4	18	66.7	53	37	7	2.69	2.98
Osmond CDP.....	127	102	46.1	92	44.6	5	40.0	25	22	10	3.13	3.56
Smoot CDP.....	64	53	49.1	48	52.1	2	0.0	11	10	6	3.05	3.43
Star Valley Ranch town.....	612	461	35.4	429	33.1	18	61.1	151	120	53	2.46	2.83
Thayne town.....	144	90	50.0	71	42.3	13	84.6	54	46	16	2.54	3.22
Turnerville CDP.....	68	54	33.3	47	27.7	5	80.0	14	12	6	2.82	3.20
Kemmerer East CCD.....	1,857	1,215	43.7	1,057	40.8	85	67.1	642	522	177	2.42	3.00
Diamondville town.....	320	203	38.9	164	32.9	20	65.0	117	96	39	2.30	2.86
Fontenelle CDP.....	6	3	0.0	2	0.0	0	(X)	3	2	0	2.17	2.67
Kemmerer city (part).....	1,078	704	44.7	622	43.1	45	66.7	374	313	95	2.42	3.03
La Barge town.....	233	141	46.8	122	41.0	12	75.0	92	69	25	2.36	3.02
Oakley CDP.....	18	15	20.0	13	15.4	0	(X)	3	2	1	2.72	2.67
Opal town.....	38	28	35.7	23	26.1	2	100.0	10	4	1	2.53	2.82
Kemmerer West CCD.....	331	246	51.2	229	51.1	10	40.0	85	78	31	2.96	3.57
Cokeville town.....	166	127	56.7	115	57.4	10	40.0	39	36	16	3.22	3.87
Kemmerer city (part).....	0	0	(X)	0	(X)	0	(X)	0	0	0	0.00	0.00
Taylor CDP.....	28	22	54.5	22	54.5	0	(X)	6	6	1	3.21	3.82
Natrona County.....	30,616	19,714	44.6	14,722	39.0	3,341	62.4	10,902	8,731	2,858	2.41	2.94
Casper CCD.....	22,007	13,242	44.7	9,439	38.2	2,571	62.0	8,765	7,081	2,410	2.32	2.91
Casper city (part).....	19,903	11,972	45.1	8,615	38.9	2,291	61.8	7,931	6,426	2,208	2.32	2.92
Evansville town (part).....	0	0	(X)	0	(X)	0	(X)	0	0	0	0.00	0.00
Mills town.....	1,513	894	43.2	532	31.0	235	63.4	619	480	148	2.29	2.82
Mountain View CDP (part).....	31	20	20.0	15	13.3	2	50.0	11	11	1	1.94	2.40
Casper North CCD.....	2,048	1,539	48.0	1,208	43.6	203	64.0	509	397	92	2.73	3.07
Antelope Hills CDP.....	44	27	25.9	21	14.3	6	66.7	17	12	5	2.20	2.67
Bar Nunn town.....	748	605	57.9	487	54.6	67	76.1	143	96	20	2.96	3.23
Casper city (part).....	0	0	(X)	0	(X)	0	(X)	0	0	0	0.00	0.00
Edgerton town.....	90	48	33.3	36	25.0	11	54.5	42	36	14	2.17	2.85
Evansville town (part).....	0	0	(X)	0	(X)	0	(X)	0	0	0	0.00	0.00
Hartrandt CDP.....	280	199	41.7	135	32.6	42	59.5	81	71	19	2.48	2.86
Homa Hills CDP.....	106	76	38.2	64	37.5	9	55.6	30	29	5	2.62	3.03
Midwest town.....	148	104	51.0	66	47.0	24	58.3	44	30	7	2.73	3.09
Casper South CCD.....	3,985	3,034	43.3	2,519	39.1	349	64.2	951	724	200	2.63	2.97
Brookhurst CDP.....	78	54	33.3	45	33.3	5	20.0	24	17	7	2.37	2.80
Casper city (part).....	1,872	1,489	46.5	1,304	42.8	133	72.2	383	305	80	2.74	3.05
Casper Mountain CDP.....	175	126	27.8	108	25.9	10	40.0	49	40	6	2.29	2.64
Evansville town (part).....	967	637	55.9	396	50.0	162	64.2	330	227	60	2.63	3.11
Meadow Acres CDP.....	78	62	32.3	52	32.7	7	42.9	16	13	6	2.54	2.84
Hells Half Acre CCD.....	2,576	1,899	43.4	1,556	39.5	218	62.8	677	529	156	2.60	2.98
Alcova CDP.....	34	21	28.6	18	27.8	3	33.3	13	9	4	2.24	2.57
Bessemer Bend CDP.....	84	62	25.8	52	26.9	8	25.0	22	19	12	2.37	2.79
Casper city (part).....	1,019	776	53.9	589	49.6	127	67.7	243	182	36	2.80	3.15
Mountain View CDP (part).....	17	9	33.3	2	50.0	4	50.0	8	8	3	2.12	3.00
Powder River CDP.....	24	11	36.4	10	30.0	1	100.0	13	12	3	1.83	2.73
Red Butte CDP.....	174	135	32.6	120	31.7	8	37.5	39	33	19	2.58	2.88
Vista West CDP.....	372	295	33.6	264	30.7	12	50.0	77	56	15	2.56	2.83
Niobrara County.....	1,069	659	36.1	539	31.4	79	57.0	410	369	171	2.12	2.71
East Niobrara CCD.....	444	283	39.6	234	34.2	35	62.9	161	140	68	2.21	2.77
Lusk town (part).....	307	183	40.4	146	34.2	27	63.0	124	111	53	2.11	2.75
Van Tassel town.....	6	6	33.3	5	20.0	1	100.0	0	0	0	2.50	2.50
West Niobrara CCD.....	625	376	33.5	305	29.2	44	52.3	249	229	103	2.06	2.67
Lance Creek CDP.....	25	14	14.3	9	11.1	2	50.0	11	10	2	1.72	2.21
Lusk town (part).....	351	190	38.9	145	33.1	34	55.9	161	149	66	2.01	2.74
Manville town.....	48	30	30.0	26	23.1	2	50.0	18	16	11	1.98	2.50
Park County.....	11,885	7,777	36.8	6,528	32.3	850	62.9	4,108	3,387	1,267	2.29	2.81
Cody CCD.....	6,904	4,470	35.0	3,751	30.0	489	62.8	2,434	2,026	744	2.24	2.75
Cody city.....	4,278	2,502	42.3	1,926	35.4	406	66.3	1,776	1,488	564	2.19	2.82
Meeteetse CCD.....	450	302	31.8	271	28.8	18	55.6	148	125	44	2.25	2.72
Meeteetse town.....	153	94	30.9	80	28.8	8	37.5	59	51	22	2.14	2.74
Powell CCD.....	4,415	2,946	40.0	2,449	35.9	342	63.5	1,469	1,190	477	2.39	2.90
Frannie town (part).....	11	4	50.0	4	50.0	0	(X)	7	7	1	1.73	3.00
Garland CDP.....	53	32	34.4	26	26.9	4	50.0	21	19	7	2.17	2.63
Powell city.....	2,463	1,449	45.1	1,121	40.2	232	66.4	1,014	826	337	2.27	2.93
Ralston CDP.....	119	76	36.8	65	27.7	6	83.3	43	34	12	2.35	2.93
Yellowstone National Park CCD.....	116	59	44.1	57	42.1	1	100.0	57	46	2	2.08	2.92
Mammoth CDP.....	96	58	43.1	56	41.1	1	100.0	38	29	1	2.25	2.90
Platte County.....	3,838	2,505	33.9	2,107	28.9	263	60.5	1,333	1,174	539	2.23	2.76
Chugwater CCD.....	231	159	27.7	138	23.9	13	46.2	72	67	31	2.26	2.74
Chugwater town.....	93	60	33.3	45	26.7	10	50.0	33	32	12	2.28	2.90
Slater CDP.....	39	26	30.8	24	25.0	1	100.0	13	12	5	2.05	2.54
Glendo CCD.....	271	185	21.1	167	16.8	12	66.7	86	76	29	2.13	2.56
Glendo town.....	101	59	25.4	53	20.8	6	66.7	42	38	16	2.03	2.68

Table 7.
Households and Families: 2010—Con.

[For information on confidentiality protection, nonsampling error, and definitions, see Selected Appendixes at <www.census.gov/prod/cen2010/cph-1-a.pdf>]

State County County Subdivision Place	Family households							Nonfamily households			Average size	
	Total		Husband-wife family		Female householder, no husband present		Total	Householder living alone		House- holds	Families	
	Number	Percent with own children under 18 years	Number	Percent with own children under 18 years	Number	Percent with own children under 18 years		Total	65 years and over			
Platte County—Con.												
Guernsey CCD.....	681	435	33.1	356	27.2	54	63.0	246	200	72	2.23	2.74
Guernsey town.....	504	315	38.1	242	30.6	48	68.8	189	153	56	2.28	2.83
Hartville town.....	32	16	25.0	15	26.7	1	0.0	16	13	6	1.94	2.69
Wheatland CCD.....	2,655	1,726	36.1	1,446	31.1	184	60.3	929	831	407	2.24	2.79
Chugcreek CDP.....	59	53	41.5	46	34.8	5	80.0	6	6	3	2.64	2.75
Lakeview North CDP.....	37	29	27.6	27	29.6	1	0.0	8	7	4	2.27	2.59
Westview Circle CDP.....	24	21	9.5	20	10.0	1	0.0	3	2	0	2.17	2.29
Wheatland town.....	1,657	974	39.2	763	31.7	146	65.8	683	622	319	2.13	2.78
Whiting CDP.....	38	28	25.0	27	25.9	0	(X)	10	9	4	2.18	2.57
Y-O Ranch CDP.....	78	57	38.6	46	34.8	7	57.1	21	13	5	2.50	2.88
Sheridan County.....	12,360	7,701	40.3	6,153	34.7	1,034	63.6	4,659	3,816	1,416	2.27	2.84
Sheridan CCD.....	9,205	5,416	42.6	4,193	36.4	832	65.4	3,789	3,145	1,165	2.22	2.85
Arvada CDP.....	25	12	41.7	7	14.3	1	100.0	13	10	1	1.72	2.08
Clearmont town.....	57	41	51.2	30	36.7	7	85.7	16	12	1	2.49	2.78
Sheridan city (part).....	7,675	4,294	44.7	3,227	37.9	736	67.0	3,381	2,834	1,056	2.17	2.86
Sheridan South CCD.....	2,108	1,533	31.7	1,333	28.4	118	45.8	575	442	162	2.39	2.76
Big Horn CDP.....	181	139	46.0	115	39.1	16	75.0	42	33	12	2.71	3.06
Sheridan city (part).....	5	2	0.0	2	0.0	0	(X)	3	3	2	1.40	2.00
Story CDP.....	405	252	23.0	219	20.1	20	30.0	153	121	47	2.04	2.49
Sheridan West CCD.....	1,047	752	41.6	627	36.5	84	71.4	295	229	89	2.51	2.94
Dayton town.....	308	210	41.0	176	39.2	22	59.1	98	78	31	2.46	3.00
Parkman CDP.....	67	47	31.9	40	30.0	3	33.3	20	17	6	2.25	2.62
Ranchester town.....	312	236	50.8	174	39.7	46	82.6	76	56	22	2.74	3.09
Sublette County.....	3,906	2,594	45.0	2,200	41.7	198	69.2	1,312	1,000	256	2.48	2.99
Big Piney CCD.....	1,048	702	49.0	574	45.3	61	78.7	346	271	72	2.54	3.08
Big Piney town.....	228	131	47.3	109	45.0	10	70.0	97	71	22	2.42	3.17
Marbleton town.....	415	273	54.9	204	51.5	31	77.4	142	109	28	2.55	3.05
Boulder CCD.....	177	114	30.7	97	25.8	9	66.7	63	48	9	2.27	2.71
Boulder CDP.....	71	45	37.8	36	27.8	4	75.0	26	21	4	2.39	2.84
Pinedale CCD.....	2,681	1,778	44.4	1,529	41.3	128	64.8	903	681	175	2.48	2.97
Bondurant CDP.....	49	27	29.6	25	28.0	1	100.0	22	18	1	1.90	2.48
Cora CDP.....	59	38	42.1	32	37.5	3	33.3	21	15	4	2.41	2.92
Daniel CDP.....	63	38	50.0	34	44.1	3	100.0	25	21	5	2.38	3.05
Pinedale town.....	847	484	48.6	380	44.2	71	64.8	363	266	70	2.37	2.96
Sweetwater County.....	16,475	11,405	47.8	8,813	42.9	1,476	67.5	5,070	3,949	1,024	2.62	3.09
Green River North CCD.....	4,069	2,958	50.1	2,322	46.0	358	69.8	1,111	895	191	2.70	3.14
Clearview Acres CDP (part).....	0	0	(X)	0	(X)	0	(X)	0	0	0	0.00	0.00
Eden CDP (part).....	62	46	52.2	40	50.0	4	75.0	16	12	0	3.13	3.65
Farson CDP (part).....	19	16	43.8	14	50.0	0	(X)	3	3	2	2.95	3.19
Granger town.....	57	38	34.2	31	25.8	2	100.0	19	12	3	2.44	2.82
Green River city (part).....	3,384	2,461	50.2	1,944	46.1	294	70.7	923	749	164	2.68	3.12
James Town CDP (part).....	198	149	36.2	122	32.0	14	42.9	49	40	13	2.58	2.93
Little America CDP.....	22	15	86.7	11	81.8	3	100.0	7	5	0	3.09	3.73
Purple Sage CDP.....	172	119	68.1	79	64.6	20	80.0	53	39	7	3.11	3.66
Rock Springs city (part).....	0	0	(X)	0	(X)	0	(X)	0	0	0	0.00	0.00
Green River South CCD.....	1,359	1,022	42.2	881	38.9	83	65.1	337	272	107	2.69	3.09
Green River city (part).....	1,258	945	43.2	813	39.9	75	66.7	313	253	101	2.70	3.10
James Town CDP (part).....	10	10	20.0	8	12.5	2	50.0	0	0	0	2.50	2.50
McKinnon CDP.....	16	15	40.0	15	40.0	0	(X)	1	1	0	3.75	3.93
Washam CDP.....	26	16	12.5	12	8.3	3	33.3	10	8	2	1.96	2.31
Rock Springs North CCD.....	10,716	7,228	47.9	5,446	42.6	1,016	66.5	3,488	2,679	711	2.59	3.08
Clearview Acres CDP (part).....	289	213	39.4	161	35.4	29	58.6	76	58	19	2.75	3.09
Eden CDP (part).....	35	26	26.9	23	21.7	3	66.7	9	6	3	2.49	2.88
Farson CDP (part).....	107	67	44.8	59	45.8	3	100.0	40	37	10	2.40	3.07
North Rock Springs CDP.....	800	608	45.9	491	40.7	61	63.9	192	143	31	2.76	3.08
Reliance CDP.....	274	184	46.2	133	39.1	26	57.7	90	67	24	2.61	3.06
Rock Springs city (part).....	8,762	5,849	48.6	4,370	43.3	860	67.1	2,913	2,221	579	2.57	3.07
Superior town.....	131	87	47.1	66	37.9	14	78.6	44	38	14	2.56	3.16
Rock Springs South CCD.....	58	35	31.4	34	32.4	0	(X)	23	18	1	2.52	3.26
Arrowhead Springs CDP.....	22	16	25.0	16	25.0	0	(X)	6	4	1	2.86	3.38
Rock Springs city (part).....	0	0	(X)	0	(X)	0	(X)	0	0	0	0.00	0.00
Wamsutter CCD.....	273	162	40.7	130	32.3	19	89.5	111	85	14	2.31	2.89
Bairoil town.....	49	27	25.9	23	17.4	3	66.7	22	18	5	2.16	2.81
Table Rock CDP.....	0	0	(X)	0	(X)	0	(X)	0	0	0	0.00	0.00
Wamsutter town.....	189	112	46.4	86	37.2	16	93.8	77	56	6	2.39	2.96
Teton County.....	8,973	4,938	44.3	4,102	41.3	503	68.0	4,035	2,621	474	2.34	2.89
Alta CCD.....	208	143	51.7	126	48.4	13	92.3	65	50	11	2.62	3.17
Alta CDP.....	151	105	47.6	93	45.2	8	87.5	46	35	8	2.61	3.13
Jackson Hole CCD.....	8,722	4,782	44.1	3,963	41.1	490	67.3	3,940	2,545	463	2.34	2.89
Hoback CDP.....	476	306	46.7	269	44.6	26	65.4	170	118	19	2.46	2.96
Jackson town.....	3,964	1,858	49.5	1,396	48.0	263	62.7	2,106	1,264	210	2.39	3.04
Kelly CDP.....	74	32	31.3	27	29.6	3	66.7	42	30	6	1.86	2.63
Moose Wilson Road CDP.....	778	429	40.8	371	36.7	35	71.4	349	202	34	2.29	2.76
Rafter J Ranch CDP.....	443	286	47.2	239	43.9	28	78.6	157	101	28	2.35	2.76
South Park CDP.....	659	466	55.2	404	51.5	56	80.4	193	131	13	2.63	3.04

Table 7.

Households and Families: 2010—Con.

[For information on confidentiality protection, nonsampling error, and definitions, see Selected Appendixes at <www.census.gov/prod/cen2010/cph-1-a.pdf>]

State County County Subdivision Place	Total households	Family households						Nonfamily households			Average size	
		Total		Husband-wife family		Female householder, no husband present		Total	Householder living alone		House- holds	Families
		Number	Percent with own children under 18 years	Number	Percent with own children under 18 years	Number	Percent with own children under 18 years		Total	65 years and over		
Teton County—Con.												
Jackson Hole CCD—Con.												
Teton Village CDP.....	175	81	24.7	70	20.0	4	75.0	94	75	13	1.86	2.54
Wilson CDP.....	674	364	42.3	316	38.3	32	68.8	310	217	43	2.20	2.76
Yellowstone National Park CCD.....	43	13	15.4	13	15.4	0	(X)	30	26	0	1.47	2.23
Uinta County.....	7,668	5,577	50.0	4,472	45.7	741	68.6	2,091	1,735	504	2.72	3.19
Bridger Valley CCD.....	2,340	1,812	48.0	1,556	44.4	157	70.7	528	447	149	2.78	3.19
Carter CDP.....	5	4	25.0	4	25.0	0	(X)	1	1	1	2.00	2.25
Fort Bridger CDP.....	142	102	43.1	81	38.3	15	60.0	40	36	12	2.43	2.87
Lonetree CDP.....	18	16	31.3	16	31.3	0	(X)	2	2	1	2.72	2.94
Lyman town.....	744	566	49.3	485	46.2	53	67.9	178	151	52	2.84	3.31
Mountain View town.....	468	363	51.0	297	47.1	40	70.0	105	87	27	2.75	3.13
Robertson CDP.....	34	24	50.0	20	40.0	2	100.0	10	6	4	2.85	3.29
Urie CDP.....	95	75	42.7	53	32.1	9	77.8	20	16	5	2.76	2.97
Evanston CCD.....	5,328	3,765	51.0	2,916	46.3	584	68.0	1,563	1,288	355	2.69	3.20
Bear River town.....	182	147	49.0	129	46.5	5	40.0	35	27	3	2.85	3.16
Evanston city.....	4,540	3,135	53.0	2,353	48.1	546	69.2	1,405	1,159	316	2.67	3.21
Washakie County.....	3,492	2,395	40.0	1,969	35.1	277	62.5	1,097	967	420	2.40	2.93
Ten Sleep CCD.....	335	228	29.8	201	29.4	16	25.0	107	92	46	2.18	2.65
Ten Sleep town.....	133	76	27.6	61	26.2	11	27.3	57	49	22	1.95	2.55
Worland CCD.....	3,157	2,167	41.1	1,768	35.7	261	64.8	990	875	374	2.43	2.96
Worland city.....	2,310	1,479	42.0	1,148	35.3	228	64.5	831	742	314	2.34	2.95
Weston County.....	3,021	1,957	36.6	1,608	31.7	209	57.9	1,064	902	348	2.28	2.81
Newcastle CCD.....	2,386	1,527	36.2	1,246	31.0	180	57.8	859	735	280	2.26	2.80
Hill View Heights CDP.....	65	57	36.8	49	32.7	4	50.0	8	7	6	2.62	2.77
Newcastle city.....	1,439	868	40.8	676	35.1	128	60.9	571	499	191	2.24	2.86
Osage CDP.....	93	52	28.8	40	25.0	8	37.5	41	32	11	2.24	2.98
Upton CCD.....	635	430	37.9	362	34.3	29	58.6	205	167	68	2.38	2.85
Upton town.....	467	303	39.6	244	34.8	25	60.0	164	134	57	2.36	2.88

Table 8.
Households and Families: 2010

[For information on confidentiality protection, nonsampling error, and definitions, see Selected Appendixes at <www.census.gov/prod/cen2010/cph-1-a.pdf>]

State County Place	Total households	Family households						Nonfamily households			Average size	
		Total		Husband-wife family		Female householder, no husband present		Total	Householder living alone		House- holds	Families
		Number	Percent with own children under 18 years	Number	Percent with own children under 18 years	Number	Percent with own children under 18 years		Total	65 years and over		
Wyoming.....	226,879	146,644	43.5	115,534	38.5	20,117	63.6	80,235	63,480	19,992	2.42	2.96
COUNTY												
Albany County.....	15,691	7,430	41.5	5,796	38.5	1,045	57.0	8,261	5,479	999	2.17	2.84
Big Horn County.....	4,561	3,179	40.4	2,654	37.5	347	54.8	1,382	1,194	545	2.52	3.05
Campbell County.....	17,172	11,933	51.7	9,276	46.7	1,483	72.6	5,239	3,850	722	2.66	3.11
Carbon County.....	6,388	4,109	43.5	3,292	38.2	496	66.7	2,279	1,888	591	2.36	2.91
Converse County.....	5,673	3,860	43.7	3,138	38.5	465	69.2	1,813	1,502	522	2.42	2.93
Crook County.....	2,921	2,016	37.5	1,730	34.5	191	57.1	905	731	276	2.41	2.90
Fremont County.....	15,455	10,360	40.9	7,626	34.9	1,881	58.6	5,095	4,169	1,637	2.54	3.07
Goshen County.....	5,311	3,466	36.2	2,818	30.6	417	60.7	1,845	1,591	694	2.29	2.82
Hot Springs County.....	2,185	1,362	33.7	1,104	28.0	182	58.8	823	712	314	2.16	2.70
Johnson County.....	3,782	2,410	38.0	2,023	33.8	254	60.2	1,372	1,201	470	2.25	2.83
Laramie County.....	37,576	24,340	44.3	18,530	38.8	4,021	63.7	13,236	10,948	3,386	2.40	2.95
Lincoln County.....	6,861	4,957	44.1	4,334	41.4	364	64.0	1,904	1,564	559	2.63	3.11
Natrona County.....	30,616	19,714	44.6	14,722	39.0	3,341	62.4	10,902	8,731	2,858	2.41	2.94
Niobrara County.....	1,069	659	36.1	539	31.4	79	57.0	410	369	171	2.12	2.71
Park County.....	11,885	7,777	36.8	6,528	32.3	850	62.9	4,108	3,387	1,267	2.29	2.81
Platte County.....	3,838	2,505	33.9	2,107	28.9	263	60.5	1,333	1,174	539	2.23	2.76
Sheridan County.....	12,360	7,701	40.3	6,153	34.7	1,034	63.6	4,659	3,816	1,416	2.27	2.84
Sublette County.....	3,906	2,594	45.0	2,200	41.7	198	69.2	1,312	1,000	256	2.48	2.99
Sweetwater County.....	16,475	11,405	47.8	8,813	42.9	1,476	67.5	5,070	3,949	1,024	2.62	3.09
Teton County.....	8,973	4,938	44.3	4,102	41.3	503	68.0	4,035	2,621	474	2.34	2.89
Uinta County.....	7,668	5,577	50.0	4,472	45.7	741	68.6	2,091	1,735	504	2.72	3.19
Washakie County.....	3,492	2,395	40.0	1,969	35.1	277	62.5	1,097	967	420	2.40	2.93
Weston County.....	3,021	1,957	36.6	1,608	31.7	209	57.9	1,064	902	348	2.28	2.81
PLACE												
Afton town, Lincoln County.....	703	496	49.6	416	46.9	56	66.1	207	184	75	2.68	3.26
Albany CDP, Albany County.....	30	19	21.1	14	0.0	2	50.0	11	11	4	1.83	2.16
Albin town, Laramie County.....	59	44	56.8	30	63.3	6	50.0	15	13	4	3.07	3.59
Alcova CDP, Natrona County.....	34	21	28.6	18	27.8	3	33.3	13	9	4	2.24	2.57
Alpine town, Lincoln County.....	346	221	43.0	186	39.8	20	60.0	125	70	6	2.39	2.83
Alpine Northeast CDP, Lincoln County.....	90	55	40.0	47	31.9	4	100.0	35	25	4	2.18	2.62
Alpine Northwest CDP, Lincoln County.....	107	66	45.5	50	42.0	10	60.0	41	32	6	2.28	2.77
Alta CDP, Teton County.....	151	105	47.6	93	45.2	8	87.5	46	35	8	2.61	3.13
Antelope Hills CDP, Natrona County.....	44	27	25.9	21	14.3	6	66.7	17	12	5	2.20	2.67
Antelope Valley-Crestview CDP, Campbell County.....	593	447	49.2	359	42.3	51	82.4	146	101	10	2.80	3.13
Arapahoe CDP, Fremont County.....	415	333	48.9	166	54.8	108	44.4	82	59	25	3.98	4.47
Arlington CDP, Carbon County.....	10	8	50.0	8	50.0	0	(X)	2	2	1	2.50	2.88
Arrowhead Springs CDP, Sweetwater County.....	22	16	25.0	16	25.0	0	(X)	6	4	1	2.86	3.38
Arvada CDP, Sheridan County.....	25	12	41.7	7	14.3	1	100.0	13	10	1	1.72	2.08
Atlantic City CDP, Fremont County.....	23	12	16.7	12	16.7	0	(X)	11	11	4	1.61	2.17
Auburn CDP, Lincoln County.....	104	88	48.9	77	46.8	4	25.0	16	15	11	3.15	3.45
Baggs town, Carbon County.....	183	114	52.6	91	50.5	14	57.1	69	55	14	2.40	3.01
Bairoil town, Sweetwater County.....	49	27	25.9	23	17.4	3	66.7	22	18	5	2.16	2.81
Bar Nunn town, Natrona County.....	748	605	57.9	487	54.6	67	76.1	143	96	20	2.96	3.23
Basin town, Big Horn County.....	520	333	35.7	270	31.1	43	51.2	187	164	82	2.27	2.83
Bear River town, Uinta County.....	182	147	49.0	129	46.5	5	40.0	35	27	3	2.85	3.16
Bedford CDP, Lincoln County.....	64	53	62.3	48	58.3	3	100.0	11	10	4	3.14	3.53
Bessemer Bend CDP, Natrona County.....	84	62	25.8	52	26.9	8	25.0	22	19	12	2.37	2.79
Beulah CDP, Crook County.....	30	18	66.7	13	61.5	4	100.0	12	9	3	2.43	3.11
Big Horn CDP, Sheridan County.....	181	139	46.0	115	39.1	16	75.0	42	33	12	2.71	3.06
Big Piney town, Sublette County.....	228	131	47.3	109	45.0	10	70.0	97	71	22	2.42	3.17
Bondurant CDP, Sublette County.....	49	27	29.6	25	28.0	1	100.0	22	18	1	1.90	2.48
Boulder CDP, Sublette County.....	71	45	37.8	36	27.8	4	75.0	26	21	4	2.39	2.84
Boulder Flats CDP, Fremont County.....	130	99	43.4	59	45.8	30	43.3	31	26	7	3.14	3.63
Brookhurst CDP, Natrona County.....	78	54	33.3	45	33.3	5	20.0	24	17	7	2.37	2.80
Buffalo city, Johnson County.....	2,080	1,198	43.2	944	38.0	180	61.7	882	786	318	2.17	2.88
Burlington town, Big Horn County.....	86	68	51.5	58	51.7	5	60.0	18	15	9	3.35	3.85
Burns town, Laramie County.....	118	83	39.8	69	34.8	8	75.0	35	28	15	2.55	3.04
Byron town, Big Horn County.....	210	161	41.6	126	39.7	26	50.0	49	40	15	2.82	3.25
Carpenter CDP, Laramie County.....	41	28	42.9	24	37.5	1	100.0	13	12	3	2.29	2.79
Carter CDP, Uinta County.....	5	4	25.0	4	25.0	0	(X)	1	1	1	2.00	2.25
Casper city, Natrona County.....	22,794	14,237	45.7	10,508	40.0	2,551	62.6	8,557	6,913	2,324	2.38	2.95
Casper Mountain CDP, Natrona County.....	175	126	27.8	108	25.9	10	40.0	49	40	6	2.29	2.64
Centennial CDP, Albany County.....	141	80	21.3	73	16.4	2	50.0	61	47	15	1.91	2.38
Cheyenne city, Laramie County.....	25,557	15,269	45.5	11,018	38.8	3,061	64.6	10,288	8,567	2,701	2.29	2.92
Chugcreek CDP, Platte County.....	59	53	41.5	46	34.8	5	80.0	6	6	3	2.64	2.75
Chugwater town, Platte County.....	93	60	33.3	45	26.7	10	50.0	33	32	12	2.28	2.90
Clearmont town, Sheridan County.....	57	41	51.2	30	36.7	7	85.7	16	12	1	2.49	2.78
Clearview Acres CDP, Sweetwater County.....	289	213	39.4	161	35.4	29	58.6	76	58	19	2.75	3.09

Table 8.
Households and Families: 2010—Con.

[For information on confidentiality protection, nonsampling error, and definitions, see Selected Appendixes at <www.census.gov/prod/cen2010/cph-1-a.pdf>]

State County Place	Total households	Family households						Nonfamily households			Average size	
		Total		Husband-wife family		Female householder, no husband present		Total	Householder living alone		House- holds	Families
		Number	Percent with own children under 18 years	Number	Percent with own children under 18 years	Number	Percent with own children under 18 years		Total	65 years and over		
PLACE—Con.												
Cody city, Park County.....	4,278	2,502	42.3	1,926	35.4	406	66.3	1,776	1,488	564	2.19	2.82
Cokeville town, Lincoln County.....	166	127	56.7	115	57.4	10	40.0	39	36	16	3.22	3.87
Cora CDP, Sublette County.....	59	38	42.1	32	37.5	3	33.3	21	15	4	2.41	2.92
Cowley town, Big Horn County.....	229	169	47.3	146	48.6	17	41.2	60	51	29	2.86	3.41
Crowheart CDP, Fremont County.....	61	36	27.8	32	31.3	3	0.0	25	21	10	2.31	3.11
Daniel CDP, Sublette County.....	63	38	50.0	34	44.1	3	100.0	25	21	5	2.38	3.05
Dayton town, Sheridan County.....	308	210	41.0	176	39.2	22	59.1	98	78	31	2.46	3.00
Deaver town, Big Horn County.....	66	48	45.8	41	39.0	3	100.0	18	12	2	2.70	3.08
Diamondville town, Lincoln County.....	320	203	38.9	164	32.9	20	65.0	117	96	39	2.30	2.86
Dixon town, Carbon County.....	43	27	48.1	20	45.0	1	100.0	16	13	2	2.26	2.70
Douglas city, Converse County.....	2,546	1,613	50.9	1,214	43.7	262	74.8	933	781	249	2.37	2.98
Dubois town, Fremont County.....	507	256	26.6	210	20.5	30	50.0	251	206	87	1.92	2.55
East Thermopolis town, Hot Springs County.....	157	56	19.6	50	14.0	3	100.0	101	95	66	1.55	2.36
Eden CDP, Sweetwater County.....	97	72	43.1	63	39.7	7	71.4	25	18	3	2.90	3.38
Edgerton town, Natrona County.....	90	48	33.3	36	25.0	11	54.5	42	36	14	2.17	2.85
Elk Mountain town, Carbon County.....	76	58	32.8	55	32.7	1	100.0	18	18	10	2.51	2.95
Encampment town, Carbon County.....	227	128	30.5	109	25.7	10	80.0	99	89	33	1.98	2.63
Esterbrook CDP, Converse County.....	29	19	0.0	19	0.0	0	(X)	10	8	1	1.79	2.11
Ethete CDP, Fremont County.....	354	308	45.1	138	44.9	124	48.4	46	42	12	4.38	4.63
Etna CDP, Lincoln County.....	57	35	60.0	30	60.0	1	100.0	22	16	5	2.88	3.69
Evanston city, Uinta County.....	4,540	3,135	53.0	2,353	48.1	546	69.2	1,405	1,159	316	2.67	3.21
Evansville town, Natrona County.....	967	637	55.9	396	50.0	162	64.2	330	227	60	2.63	3.11
Fairview CDP, Lincoln County.....	94	72	48.6	63	44.4	8	75.0	22	18	7	2.93	3.31
Farson CDP, Sweetwater County.....	126	83	44.6	73	46.6	3	100.0	43	40	12	2.48	3.10
Fontenelle CDP, Lincoln County.....	6	3	0.0	2	0.0	0	(X)	3	2	0	2.17	2.67
Fort Bridger CDP, Uinta County.....	142	102	43.1	81	38.3	15	60.0	40	36	12	2.43	2.87
Fort Laramie town, Goshen County.....	111	60	28.3	48	25.0	8	50.0	51	48	22	2.07	2.88
Fort Washakie CDP, Fremont County.....	496	384	53.4	166	50.6	170	53.5	112	104	37	3.43	3.84
Fox Farm-College CDP, Laramie County.....	1,468	858	47.0	530	39.8	221	59.7	610	501	151	2.33	2.97
Fox Park CDP, Albany County.....	13	7	0.0	7	0.0	0	(X)	6	4	1	1.69	2.00
Frannie town.....	70	50	42.0	38	36.8	10	70.0	20	18	6	2.24	2.64
Big Horn County (part).....	59	46	41.3	34	35.3	10	70.0	13	11	5	2.34	2.61
Park County (part).....	11	4	50.0	4	50.0	0	(X)	7	7	1	1.73	3.00
Freedom CDP, Lincoln County.....	80	58	56.9	48	54.2	5	60.0	22	21	7	2.68	3.22
Garland CDP, Park County.....	53	32	34.4	26	26.9	4	50.0	21	19	7	2.17	2.63
Gillette city, Campbell County.....	10,975	7,299	53.9	5,400	48.3	1,135	73.7	3,676	2,672	523	2.61	3.09
Glendo town, Platte County.....	101	59	25.4	53	20.8	6	66.7	42	38	16	2.03	2.68
Glenrock town, Converse County.....	1,102	713	41.5	557	34.5	106	71.7	389	328	147	2.32	2.85
Granger town, Sweetwater County.....	57	38	34.2	31	25.8	2	100.0	19	12	3	2.44	2.82
Green River city, Sweetwater County.....	4,642	3,406	48.3	2,757	44.3	369	69.9	1,236	1,002	265	2.68	3.12
Greybull town, Big Horn County.....	778	488	45.9	393	41.5	58	67.2	290	248	98	2.37	3.02
Grover CDP, Lincoln County.....	52	43	27.9	38	23.7	1	0.0	9	9	4	2.83	3.09
Guernsey town, Platte County.....	504	315	38.1	242	30.6	48	68.8	189	153	56	2.28	2.83
Hanna town, Carbon County.....	346	232	46.1	193	41.5	26	73.1	114	99	49	2.43	2.97
Hartrandt CDP, Natrona County.....	280	199	41.7	135	32.6	42	59.5	81	71	19	2.48	2.86
Hartville town, Platte County.....	32	16	25.0	15	26.7	1	0.0	16	13	6	1.94	2.69
Hawk Springs CDP, Goshen County.....	23	13	38.5	9	22.2	3	66.7	10	10	2	1.96	2.69
Hillsdale CDP, Laramie County.....	24	17	5.9	14	0.0	2	50.0	7	7	1	1.96	2.29
Hill View Heights CDP, Weston County.....	65	57	36.8	49	32.7	4	50.0	8	7	6	2.62	2.77
Hoback CDP, Teton County.....	476	306	46.7	269	44.6	26	65.4	170	118	19	2.46	2.96
Homa Hills CDP, Natrona County.....	106	76	38.2	64	37.5	9	55.6	30	29	5	2.62	3.03
Hudson town, Fremont County.....	193	134	35.8	98	24.5	20	70.0	59	51	14	2.37	2.76
Hulett town, Crook County.....	164	102	45.1	77	42.9	19	36.8	62	54	18	2.34	2.99
Huntley CDP, Goshen County.....	10	8	75.0	8	75.0	0	(X)	2	2	1	3.00	3.50
Hyattville CDP, Big Horn County.....	33	22	31.8	21	33.3	1	0.0	11	8	5	2.27	2.73
Jackson town, Teton County.....	3,964	1,858	49.5	1,396	48.0	263	62.7	2,106	1,264	210	2.39	3.04
James Town CDP, Sweetwater County.....	208	159	35.2	130	30.8	16	43.8	49	40	13	2.58	2.90
Jeffrey City CDP, Fremont County.....	34	16	6.3	14	0.0	1	0.0	18	16	6	1.71	2.31
Johnstown CDP, Fremont County.....	82	67	43.3	42	40.5	18	44.4	15	13	4	2.95	3.19
Kaycee town, Johnson County.....	115	76	36.8	60	33.3	10	40.0	39	35	18	2.29	2.83
Kelly CDP, Teton County.....	74	32	31.3	27	29.6	3	66.7	42	30	6	1.86	2.63
Kemmerer city, Lincoln County.....	1,078	704	44.7	622	43.1	45	66.7	374	313	95	2.42	3.03
Kirby town, Hot Springs County.....	30	24	54.2	20	50.0	4	75.0	6	3	0	3.07	3.38
La Barge town, Lincoln County.....	233	141	46.8	122	41.0	12	75.0	92	69	25	2.36	3.02
La Grange town, Goshen County.....	115	84	34.5	80	35.0	3	33.3	31	30	10	2.55	3.11
Lakeview North CDP, Platte County.....	37	29	27.6	27	29.6	1	0.0	8	7	4	2.27	2.59
Lance Creek CDP, Niobrara County.....	25	14	14.3	9	11.1	2	50.0	11	10	2	1.72	2.21
Lander city, Fremont County.....	3,161	1,932	41.8	1,459	35.8	345	59.1	1,229	1,010	411	2.30	2.85
Laramie city, Albany County.....	13,394	5,843	43.7	4,418	41.1	924	57.3	7,551	4,939	829	2.14	2.85
Lingle town, Goshen County.....	204	138	41.3	113	38.1	22	54.5	66	62	28	2.29	2.82
Little America CDP, Sweetwater County.....	22	15	86.7	11	81.8	3	100.0	7	5	0	3.09	3.73
Lonetree CDP, Uinta County.....	18	16	31.3	16	31.3	0	(X)	2	2	1	2.72	2.94

Table 8.
Households and Families: 2010—Con.

[For information on confidentiality protection, nonsampling error, and definitions, see Selected Appendixes at <www.census.gov/prod/cen2010/cph-1-a.pdf>]

State County Place	Total households	Family households						Nonfamily households			Average size	
		Total		Husband-wife family		Female householder, no husband present		Total	Householder living alone		House- holds	Families
		Number	Percent with own children under 18 years	Number	Percent with own children under 18 years	Number	Percent with own children under 18 years		Total	65 years and over		
PLACE—Con.												
Lost Springs town, Converse County.....	3	0	(X)	0	(X)	0	(X)	3	2	0	1.33	0.00
Lovell town, Big Horn County.....	909	605	44.8	468	41.9	100	57.0	304	269	121	2.51	3.13
Lucerne CDP, Hot Springs County.....	230	174	27.0	159	24.5	12	50.0	56	41	18	2.33	2.61
Lusk town, Niobrara County.....	658	373	39.7	291	33.7	61	59.0	285	260	119	2.06	2.75
Lyman town, Uinta County.....	744	566	49.3	485	46.2	53	67.9	178	151	52	2.84	3.31
McKinnon CDP, Sweetwater County.....	16	15	40.0	15	40.0	0	(X)	1	1	0	3.75	3.93
Mammoth CDP, Park County.....	96	58	43.1	56	41.1	1	100.0	38	29	1	2.25	2.90
Manderson town, Big Horn County.....	50	31	41.9	22	31.8	5	80.0	19	15	8	2.28	2.81
Manville town, Niobrara County.....	48	30	30.0	26	23.1	2	50.0	18	16	11	1.98	2.50
Marbleton town, Sublette County.....	415	273	54.9	204	51.5	31	77.4	142	109	28	2.55	3.05
Meadow Acres CDP, Natrona County.....	78	62	32.3	52	32.7	7	42.9	16	13	6	2.54	2.84
Medicine Bow town, Carbon County.....	125	81	29.6	63	27.0	9	55.6	44	37	23	2.27	2.79
Meeteetse town, Park County.....	153	94	30.9	80	28.8	8	37.5	59	51	22	2.14	2.74
Midwest town, Natrona County.....	148	104	51.0	66	47.0	24	58.3	44	30	7	2.73	3.09
Mills town, Natrona County.....	1,513	894	43.2	532	31.0	235	63.4	619	480	148	2.29	2.82
Moorcroft town, Crook County.....	392	254	48.0	196	41.8	42	71.4	138	108	25	2.57	3.20
Moose Wilson Road CDP, Teton County.....	778	429	40.8	371	36.7	35	71.4	349	202	34	2.29	2.76
Mountain View CDP, Natrona County.....	48	29	24.1	17	17.6	6	50.0	19	19	4	2.00	2.59
Mountain View town, Uinta County.....	468	363	51.0	297	47.1	40	70.0	105	87	27	2.75	3.13
Newcastle city, Weston County.....	1,439	868	40.8	676	35.1	128	60.9	571	499	191	2.24	2.86
Nordic CDP, Lincoln County.....	224	171	48.5	142	44.4	18	66.7	53	37	7	2.69	2.98
North Rock Springs CDP, Sweetwater County.....	800	608	45.9	491	40.7	61	63.9	192	143	31	2.76	3.08
Oakley CDP, Lincoln County.....	18	15	20.0	13	15.4	0	(X)	3	2	1	2.72	2.67
Opal town, Lincoln County.....	38	28	35.7	23	26.1	2	100.0	10	4	1	2.53	2.82
Orin CDP, Converse County.....	20	15	40.0	13	38.5	1	100.0	5	3	0	2.30	2.60
Osage CDP, Weston County.....	93	52	28.8	40	25.0	8	37.5	41	32	11	2.24	2.98
Osmond CDP, Lincoln County.....	127	102	46.1	92	44.6	5	40.0	25	22	10	3.13	3.56
Owl Creek CDP, Hot Springs County.....	1	1	0.0	1	0.0	0	(X)	0	0	0	5.00	4.00
Parkman CDP, Sheridan County.....	67	47	31.9	40	30.0	3	33.3	20	17	6	2.25	2.62
Pavillion town, Fremont County.....	95	64	32.8	47	27.7	11	45.5	31	28	16	2.43	3.02
Pine Bluffs town, Laramie County.....	476	314	42.0	252	37.3	38	60.5	162	143	55	2.35	2.92
Pinedale town, Sublette County.....	847	484	48.6	380	44.2	71	64.8	363	266	70	2.37	2.96
Pine Haven town, Crook County.....	209	155	27.1	144	25.7	4	75.0	54	40	17	2.34	2.67
Powder River CDP, Natrona County.....	24	11	36.4	10	30.0	1	100.0	13	12	3	1.83	2.73
Powell city, Park County.....	2,463	1,449	45.1	1,121	40.2	232	66.4	1,014	826	337	2.27	2.93
Purple Sage CDP, Sweetwater County.....	172	119	68.1	79	64.6	20	80.0	53	39	7	3.11	3.66
Rafter J Ranch CDP, Teton County.....	443	286	47.2	239	43.9	28	78.6	157	101	28	2.35	2.76
Ralston CDP, Park County.....	119	76	36.8	65	27.7	6	83.3	43	34	12	2.35	2.93
Ranchester town, Sheridan County.....	312	236	50.8	174	39.7	46	82.6	76	56	22	2.74	3.09
Ranchettes CDP, Laramie County.....	2,195	1,821	33.8	1,630	31.2	104	55.8	374	295	103	2.64	2.89
Rawlins city, Carbon County.....	3,443	2,206	49.7	1,661	43.8	352	68.5	1,237	998	250	2.47	3.04
Red Butte CDP, Natrona County.....	174	135	32.6	120	31.7	8	37.5	39	33	19	2.58	2.88
Reliance CDP, Sweetwater County.....	274	184	46.2	133	39.1	26	57.7	90	67	24	2.61	3.06
Riverside town, Carbon County.....	34	15	13.3	14	14.3	0	(X)	19	19	7	1.53	2.20
Riverton city, Fremont County.....	4,252	2,600	45.4	1,836	37.5	549	66.3	1,652	1,332	580	2.37	2.96
Robertson CDP, Uinta County.....	34	24	50.0	20	40.0	2	100.0	10	6	4	2.85	3.29
Rock River town, Albany County.....	94	72	38.9	59	35.6	9	55.6	22	20	8	2.61	2.97
Rock Springs city, Sweetwater County.....	8,762	5,849	48.6	4,370	43.3	860	67.1	2,913	2,221	579	2.57	3.07
Rolling Hills town, Converse County.....	147	117	47.9	108	47.2	7	42.9	30	18	6	2.99	3.31
Ryan Park CDP, Carbon County.....	17	15	6.7	12	8.3	1	0.0	2	1	1	2.24	2.27
Saratoga town, Carbon County.....	802	474	34.0	385	26.8	54	59.3	328	274	104	2.07	2.62
Shell CDP, Big Horn County.....	36	23	30.4	22	27.3	0	(X)	13	7	3	2.31	2.74
Sheridan city, Sheridan County.....	7,680	4,296	44.7	3,229	37.9	736	67.0	3,384	2,837	1,058	2.17	2.86
Shoshoni town, Fremont County.....	278	180	46.7	127	33.1	34	73.5	98	85	38	2.33	2.83
Sinclair town, Carbon County.....	170	123	40.7	110	39.1	6	33.3	47	40	12	2.52	2.95
Slater CDP, Platte County.....	39	26	30.8	24	25.0	1	100.0	13	12	5	2.05	2.54
Sleepy Hollow CDP, Campbell County.....	435	361	52.9	311	51.8	27	59.3	74	62	4	3.01	3.30
Smoot CDP, Lincoln County.....	64	53	49.1	48	52.1	2	0.0	11	10	6	3.05	3.43
South Greeley CDP, Laramie County.....	1,649	1,065	49.0	677	41.7	255	66.3	584	453	97	2.56	3.09
South Park CDP, Teton County.....	659	466	55.2	404	51.5	56	80.4	193	131	13	2.63	3.04
Star Valley Ranch town, Lincoln County.....	612	461	35.4	429	33.1	18	61.1	151	120	53	2.46	2.83
Story CDP, Sheridan County.....	405	252	23.0	219	20.1	20	30.0	153	121	47	2.04	2.49
Sundance town, Crook County.....	532	326	36.5	274	32.8	44	54.5	206	178	88	2.16	2.76
Superior town, Sweetwater County.....	131	87	47.1	66	37.9	14	78.6	44	38	14	2.56	3.16
Table Rock CDP, Sweetwater County.....	0	0	(X)	0	(X)	0	(X)	0	0	0	0.00	0.00
Taylor CDP, Lincoln County.....	28	22	54.5	22	54.5	0	(X)	6	6	1	3.21	3.82
Ten Sleep town, Washakie County.....	133	76	27.6	61	26.2	11	27.3	57	49	22	1.95	2.55
Teton Village CDP, Teton County.....	175	81	24.7	70	20.0	4	75.0	94	75	13	1.86	2.54
Thayne town, Lincoln County.....	144	90	50.0	71	42.3	13	84.6	54	46	16	2.54	3.22

Table 8.

Households and Families: 2010—Con.

[For information on confidentiality protection, nonsampling error, and definitions, see Selected Appendixes at <www.census.gov/prod/cen2010/cph-1-a.pdf>]

State County Place	Total households	Family households						Nonfamily households			Average size	
		Total		Husband-wife family		Female householder, no husband present		Total	Householder living alone		House- holds	Families
		Number	Percent with own children under 18 years	Number	Percent with own children under 18 years	Number	Percent with own children under 18 years		Total	65 years and over		
PLACE—Con.												
Thermopolis town, Hot Springs County.....	1,389	818	36.9	616	29.5	145	60.7	571	497	206	2.11	2.70
Torrington city, Goshen County.....	2,527	1,506	38.9	1,132	31.0	257	65.0	1,021	873	406	2.21	2.83
Tumerville CDP, Lincoln County.....	68	54	33.3	47	27.7	5	80.0	14	12	6	2.82	3.20
Upton town, Weston County.....	467	303	39.6	244	34.8	25	60.0	164	134	57	2.36	2.88
Urie CDP, Uinta County.....	95	75	42.7	53	32.1	9	77.8	20	16	5	2.76	2.97
Van Tassell town, Niobrara County.....	6	6	33.3	5	20.0	1	100.0	0	0	0	2.50	2.50
Veteran CDP, Goshen County.....	11	4	75.0	2	100.0	1	0.0	7	5	3	2.09	3.50
Vista West CDP, Natrona County.....	372	295	33.6	264	30.7	12	50.0	77	56	15	2.56	2.83
Wamsutter town, Sweetwater County.....	189	112	46.4	86	37.2	16	93.8	77	56	6	2.39	2.96
Warren AFB CDP, Laramie County.....	794	763	71.4	701	69.0	44	97.7	31	30	2	3.24	3.32
Washam CDP, Sweetwater County.....	26	16	12.5	12	8.3	3	33.3	10	8	2	1.96	2.31
Westview Circle CDP, Platte County.....	24	21	9.5	20	10.0	1	0.0	3	2	0	2.17	2.29
Wheatland town, Platte County.....	1,657	974	39.2	763	31.7	146	65.8	683	622	319	2.13	2.78
Whiting CDP, Platte County.....	38	28	25.0	27	25.9	0	(X)	10	9	4	2.18	2.57
Wilson CDP, Teton County.....	674	364	42.3	316	38.3	32	68.8	310	217	43	2.20	2.76
Woods Landing-Jelm CDP, Albany County...	48	29	24.1	25	24.0	1	0.0	19	16	5	2.02	2.45
Worland city, Washakie County.....	2,310	1,479	42.0	1,148	35.3	228	64.5	831	742	314	2.34	2.95
Wright town, Campbell County.....	685	476	54.2	383	49.6	42	81.0	209	167	8	2.64	3.16
Yoder town, Goshen County.....	68	44	29.5	37	24.3	5	40.0	24	20	12	2.22	2.73
Y-O Ranch CDP, Platte County.....	78	57	38.6	46	34.8	7	57.1	21	13	5	2.50	2.88

Table 9.

Household Relationship and Group Quarters Population: 2010

[For information on confidentiality protection, nonsampling error, and definitions, see Selected Appendixes at <www.census.gov/prod/cen2010/cph-1-a.pdf>]

State County County Subdivision Place	Household population							Group quarters population		
	Total	Householder	Relationship to householder					Total	Institutionalized population	Non-institutionalized population
			Spouse	Child	Other relatives	Nonrelatives				
						Total	Unmarried partner			
Wyoming.....	549,914	226,879	115,534	149,130	22,920	35,451	16,088	13,712	6,701	7,011
Albany County.....	34,051	15,691	5,796	6,737	1,102	4,725	1,094	2,248	150	2,098
East Albany CCD.....	182	89	56	32	0	5	4	0	0	0
Laramie CCD.....	31,909	14,733	5,206	6,306	1,049	4,615	1,031	2,248	150	2,098
Laramie city.....	28,640	13,394	4,418	5,498	903	4,427	949	2,176	78	2,098
Rock River CCD.....	432	177	110	115	15	15	9	0	0	0
Rock River town.....	245	94	59	73	10	9	6	0	0	0
South Albany CCD.....	1,528	692	424	284	38	90	50	0	0	0
Albany CDP.....	55	30	14	7	1	3	2	0	0	0
Centennial CDP.....	270	141	73	35	2	19	13	0	0	0
Fox Park CDP.....	22	13	7	0	0	2	2	0	0	0
Woods Landing-Jelm CDP.....	97	48	25	11	6	7	3	0	0	0
Big Horn County.....	11,485	4,561	2,654	3,397	467	406	249	183	181	2
Central Big Horn CCD.....	3,555	1,418	821	1,051	124	141	83	0	0	0
Burlington town.....	288	86	58	117	19	8	2	0	0	0
Greybull town.....	1,847	778	393	521	71	84	51	0	0	0
Shell CDP (part).....	32	14	7	6	0	5	5	0	0	0
North Big Horn CCD.....	5,497	2,100	1,220	1,737	263	177	116	74	74	0
Byron town.....	593	210	126	192	45	20	13	0	0	0
Cowley town.....	655	229	146	247	14	19	11	0	0	0
Deaver town.....	178	66	41	49	10	12	6	0	0	0
Frannie town (part).....	138	59	34	37	3	5	5	0	0	0
Lovell town.....	2,286	909	468	709	112	88	59	74	74	0
South Big Horn CCD.....	2,433	1,043	613	609	80	88	50	109	107	2
Basin town.....	1,181	520	270	299	40	52	31	104	104	0
Hyattville CDP.....	75	33	21	16	1	4	3	0	0	0
Manderson town.....	114	50	22	27	7	8	3	0	0	0
Shell CDP (part).....	51	22	15	9	3	2	1	0	0	0
Campbell County.....	45,711	17,172	9,276	14,077	1,807	3,379	1,569	422	260	162
Gillette North CCD.....	30,424	11,656	5,929	9,172	1,258	2,409	1,121	344	260	84
Gillette city (part).....	23,890	9,260	4,462	7,198	973	1,997	913	344	260	84
Gillette South CCD.....	15,287	5,516	3,347	4,905	549	970	448	78	0	78
Antelope Valley-Crestview CDP.....	1,658	593	359	519	76	111	43	0	0	0
Gillette city (part).....	4,775	1,715	938	1,552	150	420	195	78	0	78
Sleepy Hollow CDP.....	1,308	435	311	467	52	43	22	0	0	0
Wright town.....	1,807	685	383	589	54	96	43	0	0	0
Carbon County.....	15,105	6,388	3,292	4,016	548	861	493	780	775	5
Hanna CCD.....	1,639	691	411	424	53	60	29	0	0	0
Arlington CDP.....	25	10	8	7	0	0	0	0	0	0
Elk Mountain town.....	191	76	55	48	10	2	1	0	0	0
Hanna town.....	841	346	193	243	20	39	22	0	0	0
Medicine Bow town.....	284	125	63	65	17	14	4	0	0	0
Rawlins CCD.....	10,313	4,197	2,096	2,949	420	651	365	752	748	4
Baggs town.....	440	183	91	130	8	28	19	0	0	0
Dixon town.....	97	43	20	21	5	8	6	0	0	0
Rawlins city.....	8,511	3,443	1,661	2,488	355	564	312	748	748	0
Sinclair town.....	429	170	110	116	14	19	11	4	0	4
Saratoga CCD.....	3,153	1,500	785	643	75	150	99	28	27	1
Encampment town.....	450	227	109	87	12	15	11	0	0	0
Riverside town.....	52	34	14	4	0	0	0	0	0	0
Ryan Park CDP.....	38	17	12	5	2	2	1	0	0	0
Saratoga town.....	1,662	802	385	337	46	92	64	28	27	1
Converse County.....	13,730	5,673	3,138	3,893	423	603	321	103	79	24
Douglas CCD.....	9,456	3,923	2,147	2,720	261	405	224	81	79	2
Douglas city.....	6,039	2,546	1,214	1,817	165	297	157	81	79	2
Esterbrook CDP.....	52	29	19	1	1	2	2	0	0	0
Lost Springs town.....	4	3	0	0	0	1	0	0	0	0
Orin CDP.....	46	20	13	8	3	2	2	0	0	0
Glenrock CCD.....	4,274	1,750	991	1,173	162	198	97	22	0	22
Glenrock town.....	2,554	1,102	557	672	93	130	66	22	0	22
Rolling Hills town.....	440	147	108	146	16	23	10	0	0	0
Crook County.....	7,049	2,921	1,730	1,878	223	297	192	34	34	0
Hulett CCD.....	1,211	523	292	308	40	48	36	0	0	0
Hulett town.....	383	164	77	108	18	16	8	0	0	0
Moorcroft CCD.....	3,270	1,272	767	965	106	160	101	0	0	0
Moorcroft town.....	1,009	392	196	324	40	57	36	0	0	0
Pine Haven town.....	490	209	144	102	13	22	14	0	0	0
Sundance CCD.....	2,568	1,126	671	605	77	89	55	34	34	0
Beulah CDP.....	73	30	13	24	1	5	4	0	0	0
Sundance town.....	1,148	532	274	258	41	43	28	34	34	0
Fremont County.....	39,259	15,455	7,626	10,612	3,230	2,336	1,267	864	561	303
Dubois CCD.....	1,803	912	448	297	52	94	62	0	0	0
Dubois town.....	971	507	210	159	27	68	45	0	0	0
Jeffrey City CCD.....	144	71	36	30	2	5	3	0	0	0

Table 9.

Household Relationship and Group Quarters Population: 2010—Con.

[For information on confidentiality protection, nonsampling error, and definitions, see Selected Appendixes at <www.census.gov/prod/cen2010/cph-1-a.pdf>]

State County County Subdivision Place	Household population							Group quarters population		
	Total	Householder	Relationship to householder					Total	Institutionalized population	Non-institutionalized population
			Spouse	Child	Other relatives	Nonrelatives				
						Total	Unmarried partner			
Fremont County—Con.										
Jeffrey City CCD—Con.										
Jeffrey City CDP.....	58	34	14	7	0	3	2	0	0	0
Lander CCD.....	10,781	4,629	2,411	2,676	417	648	315	238	211	27
Atlantic City CDP.....	37	23	12	2	0	0	0	0	0	0
Hudson town (part).....	385	161	85	94	24	21	14	0	0	0
Lander city.....	7,256	3,161	1,459	1,831	289	516	231	231	211	20
Shoshoni CCD.....	827	370	182	208	20	47	31	0	0	0
Shoshoni town (part).....	649	278	127	186	17	41	26	0	0	0
Wind River CCD.....	25,704	9,473	4,549	7,401	2,739	1,542	856	626	350	276
Arapahoe CDP.....	1,651	415	166	560	429	81	48	5	0	5
Boulder Flats CDP.....	408	130	59	117	84	18	9	0	0	0
Crowheart CDP.....	141	61	32	31	13	4	4	0	0	0
Ethete CDP.....	1,550	354	138	524	457	77	42	3	3	0
Fort Washakie CDP.....	1,700	496	166	615	308	115	76	59	59	0
Hudson town (part).....	73	32	13	16	4	8	4	0	0	0
Johnstown CDP.....	242	82	42	68	37	13	7	0	0	0
Pavillion town.....	231	95	47	62	20	7	5	0	0	0
Riverton city.....	10,059	4,252	1,836	2,750	505	716	378	556	285	271
Shoshoni town (part).....	0	0	0	0	0	0	0	0	0	0
Goshen County.....	12,179	5,311	2,818	3,025	463	562	306	1,070	740	330
Goshen Hole CCD.....	1,265	523	337	351	28	26	17	155	12	143
Hawk Springs CDP.....	45	23	9	12	1	0	0	0	0	0
La Grange town.....	293	115	80	88	9	1	1	155	12	143
Yoder town.....	151	68	37	39	0	7	4	0	0	0
Rawhide Creek CCD.....	409	185	126	81	7	10	1	0	0	0
Torrington CCD.....	10,505	4,603	2,355	2,593	428	526	288	915	728	187
Fort Laramie town.....	230	111	48	46	19	6	2	0	0	0
Huntley CDP.....	30	10	8	12	0	0	0	0	0	0
Lingle town.....	468	204	113	117	21	13	5	0	0	0
Torrington city.....	5,596	2,527	1,132	1,400	221	316	166	905	728	177
Veteran CDP.....	23	11	2	8	0	2	0	0	0	0
Hot Springs County.....	4,726	2,185	1,104	1,073	140	224	125	86	69	17
Thermopolis East CCD.....	451	240	118	66	13	14	10	66	61	5
East Thermopolis town.....	243	157	50	25	1	10	7	11	11	0
Lucerne CDP (part).....	53	21	18	10	2	2	2	0	0	0
Thermopolis town (part).....	5	2	2	1	0	0	0	55	50	5
Thermopolis West CCD.....	4,115	1,874	945	971	118	207	112	20	8	12
Kirby town.....	92	30	20	34	3	5	3	0	0	0
Lucerne CDP (part).....	482	209	141	93	16	23	13	0	0	0
Owl Creek CDP.....	5	1	1	2	0	1	0	0	0	0
Thermopolis town (part).....	2,929	1,387	614	690	83	155	88	20	8	12
Wind River Reservation CCD.....	160	71	41	36	9	3	3	0	0	0
Johnson County.....	8,498	3,782	2,023	2,145	234	314	184	71	71	0
Buffalo CCD.....	7,666	3,417	1,804	1,951	205	289	167	71	71	0
Buffalo city.....	4,514	2,080	944	1,180	127	183	113	71	71	0
Kaycee CCD.....	832	365	219	194	29	25	17	0	0	0
Kaycee town.....	263	115	60	69	10	9	8	0	0	0
Laramie County.....	90,094	37,576	18,530	25,032	3,869	5,087	2,487	1,644	659	985
Cheyenne CCD.....	71,370	30,717	13,555	19,395	3,160	4,543	2,205	1,093	636	457
Cheyenne city (part).....	58,387	25,479	10,968	15,854	2,410	3,676	1,755	865	636	229
Fox Farm-College CDP.....	3,424	1,468	530	953	205	268	140	223	0	223
Ranchettes CDP (part).....	3,205	1,260	884	791	153	117	61	0	0	0
South Greeley CDP.....	4,217	1,649	677	1,276	268	347	185	0	0	0
Cheyenne East CCD.....	8,604	3,099	2,310	2,570	350	275	139	38	23	15
Cheyenne city (part).....	214	78	50	75	2	9	7	0	0	0
Ranchettes CDP (part).....	2,130	772	608	626	81	43	24	0	0	0
Cheyenne West CCD.....	6,751	2,403	1,859	2,140	202	147	87	503	0	503
Cheyenne city (part).....	0	0	0	0	0	0	0	0	0	0
Ranchettes CDP (part).....	463	163	138	144	12	6	5	0	0	0
Warren AFB CDP.....	2,569	794	701	1,051	17	6	3	503	0	503
Pine Bluffs CCD.....	3,369	1,357	806	927	157	122	56	10	0	10
Albin town.....	181	59	30	75	9	8	5	0	0	0
Burns town.....	301	118	69	86	14	14	9	0	0	0
Carpenter CDP.....	94	41	24	24	2	3	2	0	0	0
Hillsdale CDP.....	47	24	14	5	3	1	1	0	0	0
Pine Bluffs town.....	1,119	476	252	303	47	41	17	10	0	10
Lincoln County.....	18,035	6,861	4,334	5,562	580	698	394	71	64	7
Afton CCD.....	12,551	4,673	3,048	3,946	415	469	262	27	24	3
Afton town.....	1,887	703	416	642	61	65	29	24	24	0
Alpine town.....	828	346	186	194	24	78	52	0	0	0
Alpine Northeast CDP.....	196	90	47	39	3	17	14	0	0	0
Alpine Northwest CDP.....	244	107	50	64	3	20	12	0	0	0
Auburn CDP.....	328	104	77	122	17	8	6	0	0	0
Bedford CDP.....	201	64	48	85	1	3	2	0	0	0
Etna CDP.....	164	57	30	61	3	13	4	0	0	0

Table 9.

Household Relationship and Group Quarters Population: 2010—Con.

[For information on confidentiality protection, nonsampling error, and definitions, see Selected Appendixes at <www.census.gov/prod/cen2010/cph-1-a.pdf>]

State County County Subdivision Place	Household population							Group quarters population		
	Total	Householder	Relationship to householder					Total	Institutionalized population	Non-institutionalized population
			Spouse	Child	Other relatives	Nonrelatives				
						Total	Unmarried partner			
Lincoln County—Con.										
Afton CCD—Con.										
Fairview CDP.....	275	94	63	97	6	15	5	0	0	0
Freedom CDP.....	214	80	48	77	4	5	3	0	0	0
Grover CDP.....	147	52	38	42	10	5	2	0	0	0
Nordic CDP.....	602	224	142	182	14	40	23	0	0	0
Osmond CDP.....	397	127	92	154	15	9	4	0	0	0
Smoot CDP.....	195	64	48	67	14	2	2	0	0	0
Star Valley Ranch town.....	1,503	612	429	370	43	49	32	0	0	0
Thayne town.....	366	144	71	116	13	22	13	0	0	0
Turnerville CDP.....	192	68	47	64	8	5	2	0	0	0
Kemmerer East CCD.....	4,503	1,857	1,057	1,230	148	211	122	43	40	3
Diamondville town.....	737	320	164	177	30	39	26	0	0	0
Fontenelle CDP.....	13	6	2	2	1	2	1	0	0	0
Kemmerer city (part).....	2,613	1,078	622	733	74	106	53	43	40	3
La Barge town.....	551	233	122	150	13	33	21	0	0	0
Oakley CDP.....	49	18	13	7	5	6	1	0	0	0
Opal town.....	96	38	23	27	1	7	6	0	0	0
Kemmerer West CCD.....	981	331	229	386	17	18	10	1	0	1
Cokeville town.....	535	166	115	237	12	5	4	0	0	0
Kemmerer city (part).....	0	0	0	0	0	0	0	0	0	0
Taylor CDP.....	90	28	22	39	1	0	0	0	0	0
Natrona County.....	73,805	30,616	14,722	20,179	3,301	4,987	2,465	1,645	1,067	578
Casper CCD.....	51,044	22,007	9,439	13,496	2,349	3,753	1,831	1,355	813	542
Casper city (part).....	46,214	19,903	8,615	12,291	2,059	3,346	1,601	1,089	548	541
Evansville town (part).....	0	0	0	0	0	0	0	0	0	0
Mills town.....	3,460	1,513	532	875	219	321	187	1	0	1
Mountain View CDP (part).....	60	31	15	8	5	1	1	0	0	0
Casper North CCD.....	5,584	2,048	1,208	1,717	265	346	177	36	0	36
Antelope Hills CDP.....	97	44	21	15	9	8	5	0	0	0
Bar Nunn town.....	2,213	748	487	782	80	116	67	0	0	0
Casper city (part).....	0	0	0	0	0	0	0	36	0	36
Edgerton town.....	195	90	36	43	10	16	2	0	0	0
Evansville town (part).....	0	0	0	0	0	0	0	0	0	0
Hartrandt CDP.....	693	280	135	185	50	43	28	0	0	0
Homa Hills CDP.....	278	106	64	68	22	18	2	0	0	0
Midwest town.....	404	148	66	135	16	39	27	0	0	0
Casper South CCD.....	10,489	3,985	2,519	3,050	408	527	275	0	0	0
Brookhurst CDP.....	185	78	45	40	12	10	5	0	0	0
Casper city (part).....	5,122	1,872	1,304	1,621	134	191	109	0	0	0
Casper Mountain CDP.....	401	175	108	85	14	19	6	0	0	0
Evansville town (part).....	2,544	967	396	794	152	235	121	0	0	0
Meadow Acres CDP.....	198	78	52	51	11	6	5	0	0	0
Hells Half Acre CCD.....	6,688	2,576	1,556	1,916	279	361	182	254	254	0
Alcova CDP.....	76	34	18	15	0	9	4	0	0	0
Bessemer Bend CDP.....	199	84	52	50	9	4	1	0	0	0
Casper city (part).....	2,855	1,019	589	957	122	168	89	0	0	0
Mountain View CDP (part).....	36	17	2	10	6	1	0	0	0	0
Powder River CDP.....	44	24	10	9	0	1	1	0	0	0
Red Butte CDP.....	449	174	120	117	17	21	8	0	0	0
Vista West CDP.....	951	372	264	234	41	40	18	0	0	0
Niobrara County.....	2,270	1,069	539	533	57	72	44	214	214	0
East Niobrara CCD.....	983	444	234	243	24	38	21	12	12	0
Lusk town (part).....	649	307	146	162	13	21	15	12	12	0
Van Tassel town.....	15	6	5	4	0	0	0	0	0	0
West Niobrara CCD.....	1,287	625	305	290	33	34	23	202	202	0
Lance Creek CDP.....	43	25	9	7	1	1	1	0	0	0
Lusk town (part).....	704	351	145	168	17	23	15	202	202	0
Manville town.....	95	48	26	16	3	2	2	0	0	0
Park County.....	27,263	11,885	6,528	6,711	803	1,336	671	942	294	648
Cody CCD.....	15,471	6,904	3,751	3,609	448	759	384	177	147	30
Cody city.....	9,376	4,278	1,926	2,361	265	546	280	144	133	11
Meeteetse CCD.....	1,012	450	271	221	26	44	16	0	0	0
Meeteetse town.....	327	153	80	77	7	10	4	0	0	0
Powell CCD.....	10,539	4,415	2,449	2,826	328	521	265	718	147	571
Frannie town (part).....	19	11	4	3	1	0	0	0	0	0
Garland CDP.....	115	53	26	25	1	10	4	0	0	0
Powell city.....	5,596	2,463	1,121	1,491	186	335	162	718	147	571
Ralston CDP.....	280	119	65	79	3	14	10	0	0	0
Yellowstone National Park CCD.....	241	116	57	55	1	12	6	47	0	47
Mammoth CDP.....	216	96	56	53	1	10	4	47	0	47
Platte County.....	8,564	3,838	2,107	2,046	255	318	176	103	98	5
Chugwater CCD.....	522	231	138	118	20	15	7	0	0	0
Chugwater town.....	212	93	45	55	14	5	3	0	0	0
Slater CDP.....	80	39	24	15	1	1	1	0	0	0
Glendo CCD.....	576	271	167	105	16	17	10	0	0	0
Glendo town.....	205	101	53	43	3	5	3	0	0	0

Table 9.

Household Relationship and Group Quarters Population: 2010—Con.

[For information on confidentiality protection, nonsampling error, and definitions, see Selected Appendixes at <www.census.gov/prod/cen2010/cph-1-a.pdf>]

State County County Subdivision Place	Household population							Group quarters population		
	Total	Householder	Relationship to householder					Total	Institutionalized population	Non-institutionalized population
			Spouse	Child	Other relatives	Nonrelatives				
						Total	Unmarried partner			
Platte County—Con.										
Guernsey CCD.....	1,516	681	356	347	55	77	36	0	0	0
Guernsey town.....	1,147	504	242	287	48	66	29	0	0	0
Hartville town.....	62	32	15	10	2	3	3	0	0	0
Wheatland CCD.....	5,950	2,655	1,446	1,476	164	209	123	103	98	5
Chugcreek CDP.....	156	59	46	45	2	4	3	0	0	0
Lakeview North CDP.....	84	37	27	18	1	1	1	0	0	0
Westview Circle CDP.....	52	24	20	7	0	1	1	0	0	0
Wheatland town.....	3,524	1,657	763	864	105	135	78	103	98	5
Whiting CDP.....	83	38	27	17	0	1	0	0	0	0
Y-O Ranch CDP.....	195	78	46	54	7	10	5	0	0	0
Sheridan County.....	28,107	12,360	6,153	7,130	908	1,556	836	1,009	422	587
Sheridan CCD.....	20,445	9,205	4,193	5,206	638	1,203	627	1,006	422	584
Arvada CDP.....	43	25	7	6	0	5	3	0	0	0
Clearmont town.....	142	57	30	41	2	12	7	0	0	0
Sheridan city (part).....	16,682	7,675	3,227	4,258	515	1,007	535	755	272	483
Sheridan South CCD.....	5,037	2,108	1,333	1,193	172	231	134	0	0	0
Big Horn CDP.....	490	181	115	154	17	23	12	0	0	0
Sheridan city (part).....	7	5	2	0	0	0	0	0	0	0
Story CDP.....	828	405	219	135	22	47	28	0	0	0
Sheridan West CCD.....	2,625	1,047	627	731	98	122	75	3	0	3
Dayton town.....	757	308	176	206	37	30	13	0	0	0
Parkman CDP.....	151	67	40	29	7	8	5	0	0	0
Ranchester town.....	855	312	174	287	33	49	34	0	0	0
Sublette County.....	9,697	3,906	2,200	2,640	315	636	268	550	19	531
Big Piney CCD.....	2,660	1,048	574	783	100	155	72	294	1	293
Big Piney town.....	552	228	109	143	32	40	20	0	0	0
Marbleton town.....	1,058	415	204	317	40	82	32	36	0	36
Boulder CCD.....	401	177	97	84	14	29	13	0	0	0
Boulder CDP.....	170	71	36	40	7	16	5	0	0	0
Pinedale CCD.....	6,636	2,681	1,529	1,773	201	452	183	256	18	238
Bondurant CDP.....	93	49	25	14	1	4	3	0	0	0
Cora CDP.....	142	59	32	32	9	10	4	0	0	0
Daniel CDP.....	150	63	34	44	0	9	6	0	0	0
Pinedale town.....	2,006	847	380	502	69	208	60	24	18	6
Sweetwater County.....	43,127	16,475	8,813	13,010	2,035	2,794	1,360	679	265	414
Green River North CCD.....	10,985	4,069	2,322	3,503	516	575	285	135	135	0
Clearview Acres CDP (part).....	0	0	0	0	0	0	0	0	0	0
Eden CDP (part).....	194	62	40	62	20	10	4	0	0	0
Farson CDP (part).....	56	19	14	13	8	2	1	0	0	0
Granger town.....	139	57	31	31	7	13	6	0	0	0
Green River city (part).....	9,063	3,384	1,944	2,903	378	454	227	3	3	0
James Town CDP (part).....	511	198	122	125	40	26	15	0	0	0
Little America CDP.....	68	22	11	30	0	5	0	0	0	0
Purple Sage CDP.....	535	172	79	207	31	46	22	0	0	0
Rock Springs city (part).....	0	0	0	0	0	0	0	0	0	0
Green River South CCD.....	3,653	1,359	881	1,111	141	161	84	56	56	0
Green River city (part).....	3,393	1,258	813	1,038	130	154	78	56	56	0
James Town CDP (part).....	25	10	8	6	1	0	0	0	0	0
McKinnon CDP.....	60	16	15	28	1	0	0	0	0	0
Washam CDP.....	51	26	12	7	2	4	3	0	0	0
Rock Springs North CCD.....	27,712	10,716	5,446	8,211	1,342	1,997	963	487	74	413
Clearview Acres CDP (part).....	795	289	161	221	64	60	15	0	0	0
Eden CDP (part).....	87	35	23	18	8	3	3	0	0	0
Farson CDP (part).....	257	107	59	75	5	11	3	0	0	0
North Rock Springs CDP.....	2,207	800	491	686	89	141	70	0	0	0
Reliance CDP.....	714	274	133	212	34	61	33	0	0	0
Rock Springs city (part).....	22,549	8,762	4,370	6,687	1,068	1,662	796	487	74	413
Superior town.....	336	131	66	95	27	17	17	0	0	0
Rock Springs South CCD.....	146	58	34	32	13	9	2	1	0	1
Arrowhead Springs CDP.....	63	22	16	16	6	3	1	0	0	0
Rock Springs city (part).....	0	0	0	0	0	0	0	0	0	0
Wamsutter CCD.....	631	273	130	153	23	52	26	0	0	0
Bairloi town.....	106	49	23	21	5	8	5	0	0	0
Table Rock CDP.....	0	0	0	0	0	0	0	0	0	0
Wamsutter town.....	451	189	86	120	14	42	19	0	0	0
Teton County.....	21,023	8,973	4,102	4,457	792	2,699	779	271	104	167
Alta CCD.....	544	208	126	177	8	25	12	0	0	0
Alta CDP.....	394	151	93	123	8	19	6	0	0	0
Jackson Hole CCD.....	20,416	8,722	3,963	4,277	784	2,670	765	253	104	149
Hoback CDP.....	1,171	476	269	294	36	96	52	5	0	5
Jackson town.....	9,462	3,964	1,396	1,815	584	1,703	376	115	56	59
Kelly CDP.....	138	74	27	24	1	12	11	0	0	0
Moose Wilson Road CDP.....	1,778	778	371	352	30	247	83	43	0	43
Rafter J Ranch CDP.....	1,041	443	239	253	11	95	45	34	34	0
South Park CDP.....	1,731	659	404	523	23	122	52	0	0	0

Table 9.

Household Relationship and Group Quarters Population: 2010—Con.

[For information on confidentiality protection, nonsampling error, and definitions, see Selected Appendixes at <www.census.gov/prod/cen2010/cph-1-a.pdf>]

State County County Subdivision Place	Household population							Group quarters population		
	Total	Householder	Relationship to householder					Total	Institutionalized population	Non-institutionalized population
			Spouse	Child	Other relatives	Nonrelatives				
						Total	Unmarried partner			
Teton County—Con.										
Jackson Hole CCD—Con.										
Teton Village CDP.....	325	175	70	46	9	25	11	5	0	5
Wilson CDP.....	1,482	674	316	309	15	168	55	0	0	0
Yellowstone National Park CCD.....	63	43	13	3	0	4	2	18	0	18
Uinta County.....	20,848	7,668	4,472	6,921	847	940	452	270	130	140
Bridger Valley CCD.....	6,505	2,340	1,556	2,191	224	194	118	0	0	0
Carter CDP.....	10	5	4	1	0	0	0	0	0	0
Fort Bridger CDP.....	345	142	81	96	14	12	7	0	0	0
Lonetree CDP.....	49	18	16	15	0	0	0	0	0	0
Lyman town.....	2,115	744	485	746	77	63	42	0	0	0
Mountain View town.....	1,286	468	297	440	36	45	25	0	0	0
Robertson CDP.....	97	34	20	27	8	8	4	0	0	0
Urie CDP.....	262	95	53	83	12	19	12	0	0	0
Evanston CCD.....	14,343	5,328	2,916	4,730	623	746	334	270	130	140
Bear River town.....	518	182	129	174	14	19	13	0	0	0
Evanston city.....	12,132	4,540	2,353	4,046	530	663	297	227	87	140
Washakie County.....	8,393	3,492	1,969	2,326	320	286	166	140	132	8
Ten Sleep CCD.....	730	335	201	146	29	19	10	0	0	0
Ten Sleep town.....	260	133	61	41	16	9	4	0	0	0
Worland CCD.....	7,663	3,157	1,768	2,180	291	267	156	140	132	8
Worland city.....	5,404	2,310	1,148	1,511	225	210	121	83	75	8
Weston County.....	6,895	3,021	1,608	1,730	201	335	190	313	313	0
Newcastle CCD.....	5,383	2,386	1,246	1,350	148	253	145	313	313	0
Hill View Heights CDP.....	170	65	49	46	6	4	3	0	0	0
Newcastle city.....	3,219	1,439	676	845	97	162	89	313	313	0
Osage CDP.....	208	93	40	57	6	12	8	0	0	0
Upton CCD.....	1,512	635	362	380	53	82	45	0	0	0
Upton town.....	1,100	467	244	286	40	63	36	0	0	0

Table 10.

Household Relationship and Group Quarters Population: 2010

[For information on confidentiality protection, nonsampling error, and definitions, see Selected Appendixes at <www.census.gov/prod/cen2010/cph-1-a.pdf>]

State County Place	Household population							Group quarters population		
	Total	House- holder	Relationship to householder					Total	Institution- alized population	Non- institution- alized population
			Spouse	Child	Other relatives	Nonrelatives				
						Total	Unmarried partner			
Wyoming.....	549,914	226,879	115,534	149,130	22,920	35,451	16,088	13,712	6,701	7,011
COUNTY										
Albany County.....	34,051	15,691	5,796	6,737	1,102	4,725	1,094	2,248	150	2,098
Big Horn County.....	11,485	4,561	2,654	3,397	467	406	249	183	181	2
Campbell County.....	45,711	17,172	9,276	14,077	1,807	3,379	1,569	422	260	162
Carbon County.....	15,105	6,388	3,292	4,016	548	861	493	780	775	5
Converse County.....	13,730	5,673	3,138	3,893	423	603	321	103	79	24
Crook County.....	7,049	2,921	1,730	1,878	223	297	192	34	34	0
Fremont County.....	39,259	15,455	7,626	10,612	3,230	2,336	1,267	864	561	303
Goshen County.....	12,179	5,311	2,818	3,025	463	562	306	1,070	740	330
Hot Springs County.....	4,726	2,185	1,104	1,073	140	224	125	86	69	17
Johnson County.....	8,498	3,782	2,023	2,145	234	314	184	71	71	0
Laramie County.....	90,094	37,576	18,530	25,032	3,869	5,087	2,487	1,644	659	985
Lincoln County.....	18,035	6,861	4,334	5,562	580	698	394	71	64	7
Natrona County.....	73,805	30,616	14,722	20,179	3,301	4,987	2,465	1,645	1,067	578
Niobrara County.....	2,270	1,069	539	533	57	72	44	214	214	0
Park County.....	27,263	11,885	6,528	6,711	803	1,336	671	942	294	648
Platte County.....	8,564	3,838	2,107	2,046	255	318	176	103	98	5
Sheridan County.....	28,107	12,360	6,153	7,130	908	1,556	836	1,009	422	587
Sublette County.....	9,697	3,906	2,200	2,640	315	636	268	550	19	531
Sweetwater County.....	43,127	16,475	8,813	13,010	2,035	2,794	1,360	679	265	414
Teton County.....	21,023	8,973	4,102	4,457	792	2,699	779	271	104	167
Uinta County.....	20,848	7,668	4,472	6,921	847	940	452	270	130	140
Washakie County.....	8,393	3,492	1,969	2,326	320	286	166	140	132	8
Weston County.....	6,895	3,021	1,608	1,730	201	335	190	313	313	0
PLACE										
Afton town, Lincoln County.....	1,887	703	416	642	61	65	29	24	24	0
Albany CDP, Albany County.....	55	30	14	7	1	3	2	0	0	0
Albin town, Laramie County.....	181	59	30	75	9	8	5	0	0	0
Alcova CDP, Natrona County.....	76	34	18	15	0	9	4	0	0	0
Alpine town, Lincoln County.....	828	346	186	194	24	78	52	0	0	0
Alpine Northeast CDP, Lincoln County.....	196	90	47	39	3	17	14	0	0	0
Alpine Northwest CDP, Lincoln County.....	244	107	50	64	3	20	12	0	0	0
Alta CDP, Teton County.....	394	151	93	123	8	19	6	0	0	0
Antelope Hills CDP, Natrona County.....	97	44	21	15	9	8	5	0	0	0
Antelope Valley-Crestview CDP, Campbell County.....	1,658	593	359	519	76	111	43	0	0	0
Arapahoe CDP, Fremont County.....	1,651	415	166	560	429	81	48	5	0	5
Arlington CDP, Carbon County.....	25	10	8	7	0	0	0	0	0	0
Arrowhead Springs CDP, Sweetwater County.....	63	22	16	16	6	3	1	0	0	0
Arvada CDP, Sheridan County.....	43	25	7	6	0	5	3	0	0	0
Atlantic City CDP, Fremont County.....	37	23	12	2	0	0	0	0	0	0
Auburn CDP, Lincoln County.....	328	104	77	122	17	8	6	0	0	0
Baggs town, Carbon County.....	440	183	91	130	8	28	19	0	0	0
Bairoil town, Sweetwater County.....	106	49	23	21	5	8	5	0	0	0
Bar Nunn town, Natrona County.....	2,213	748	487	782	80	116	67	0	0	0
Basin town, Big Horn County.....	1,181	520	270	299	40	52	31	104	104	0
Bear River town, Uinta County.....	518	182	129	174	14	19	13	0	0	0
Bedford CDP, Lincoln County.....	201	64	48	85	1	3	2	0	0	0
Besemer Bend CDP, Natrona County.....	199	84	52	50	9	4	1	0	0	0
Beulah CDP, Crook County.....	73	30	13	24	1	5	4	0	0	0
Big Horn CDP, Sheridan County.....	490	181	115	154	17	23	12	0	0	0
Big Piney town, Sublette County.....	552	228	109	143	32	40	20	0	0	0
Bondurant CDP, Sublette County.....	93	49	25	14	1	4	3	0	0	0
Boulder CDP, Sublette County.....	170	71	36	40	7	16	5	0	0	0
Boulder Flats CDP, Fremont County.....	408	130	59	117	84	18	9	0	0	0
Brookhurst CDP, Natrona County.....	185	78	45	40	12	10	5	0	0	0
Buffalo city, Johnson County.....	4,514	2,080	944	1,180	127	183	113	71	71	0
Burlington town, Big Horn County.....	288	86	58	117	19	8	2	0	0	0
Burns town, Laramie County.....	301	118	69	86	14	14	9	0	0	0
Byron town, Big Horn County.....	593	210	126	192	45	20	13	0	0	0
Carpenter CDP, Laramie County.....	94	41	24	24	2	3	2	0	0	0
Carter CDP, Uinta County.....	10	5	4	1	0	0	0	0	0	0
Casper city, Natrona County.....	54,191	22,794	10,508	14,869	2,315	3,705	1,799	1,125	548	577
Casper Mountain CDP, Natrona County.....	401	175	108	85	14	19	6	0	0	0
Centennial CDP, Albany County.....	270	141	73	35	2	19	13	0	0	0
Cheyenne city, Laramie County.....	58,601	25,557	11,018	15,929	2,412	3,685	1,762	865	636	229
Chugcreek CDP, Platte County.....	156	59	46	45	2	4	3	0	0	0
Chugwater town, Platte County.....	212	93	45	55	14	5	3	0	0	0
Clearmont town, Sheridan County.....	142	57	30	41	2	12	7	0	0	0
Clearview Acres CDP, Sweetwater County.....	795	289	161	221	64	60	15	0	0	0

Table 10.

Household Relationship and Group Quarters Population: 2010—Con.

[For information on confidentiality protection, nonsampling error, and definitions, see Selected Appendixes at <www.census.gov/prod/cen2010/cph-1-a.pdf>]

State County Place	Household population							Group quarters population		
	Total	House- holder	Relationship to householder					Total	Insti- tution- alized population	Non- insti- tution- alized population
			Spouse	Child	Other relatives	Nonrelatives				
						Total	Unmarried partner			
PLACE—Con.										
Cody city, Park County.....	9,376	4,278	1,926	2,361	265	546	280	144	133	11
Cokeville town, Lincoln County.....	535	166	115	237	12	5	4	0	0	0
Cora CDP, Sublette County.....	142	59	32	32	9	10	4	0	0	0
Cowley town, Big Horn County.....	655	229	146	247	14	19	11	0	0	0
Crowheart CDP, Fremont County.....	141	61	32	31	13	4	4	0	0	0
Daniel CDP, Sublette County.....	150	63	34	44	0	9	6	0	0	0
Dayton town, Sheridan County.....	757	308	176	206	37	30	13	0	0	0
Deaver town, Big Horn County.....	178	66	41	49	10	12	6	0	0	0
Diamondville town, Lincoln County.....	737	320	164	177	37	39	26	0	0	0
Dixon town, Carbon County.....	97	43	20	21	5	8	6	0	0	0
Douglas city, Converse County.....	6,039	2,546	1,214	1,817	165	297	157	81	79	2
Dubois town, Fremont County.....	971	507	210	159	27	68	45	0	0	0
East Thermopolis town, Hot Springs County.....	243	157	50	25	1	10	7	11	11	0
Eden CDP, Sweetwater County.....	281	97	63	80	28	13	7	0	0	0
Edgerton town, Natrona County.....	195	90	36	43	10	16	2	0	0	0
Elk Mountain town, Carbon County.....	191	76	55	48	10	2	1	0	0	0
Encampment town, Carbon County.....	450	227	109	87	12	15	11	0	0	0
Esterbrook CDP, Converse County.....	52	29	19	1	1	2	2	0	0	0
Ethete CDP, Fremont County.....	1,550	354	138	524	457	77	42	3	3	0
Etna CDP, Lincoln County.....	164	57	30	61	3	13	4	0	0	0
Evanston city, Uinta County.....	12,132	4,540	2,353	4,046	530	663	297	227	87	140
Evansville town, Natrona County.....	2,544	967	396	794	152	235	121	0	0	0
Fairview CDP, Lincoln County.....	275	94	63	97	6	15	5	0	0	0
Farson CDP, Sweetwater County.....	313	126	73	88	13	13	4	0	0	0
Fontenelle CDP, Lincoln County.....	13	6	2	2	1	2	1	0	0	0
Fort Bridger CDP, Uinta County.....	345	142	81	96	14	12	7	0	0	0
Fort Laramie town, Goshen County.....	230	111	48	46	19	6	2	0	0	0
Fort Washakie CDP, Fremont County.....	1,700	496	166	615	308	115	76	59	59	0
Fox Farm-College CDP, Laramie County.....	3,424	1,468	530	953	205	268	140	223	0	223
Fox Park CDP, Albany County.....	22	13	7	0	0	2	2	0	0	0
Frannie town.....	157	70	38	40	4	5	5	0	0	0
Big Horn County (part).....	138	59	34	37	3	5	5	0	0	0
Park County (part).....	19	11	4	3	1	0	0	0	0	0
Freedom CDP, Lincoln County.....	214	80	48	77	4	5	3	0	0	0
Garland CDP, Park County.....	115	53	26	25	1	10	4	0	0	0
Gillette city, Campbell County.....	28,665	10,975	5,400	8,750	1,123	2,417	1,108	422	260	162
Glendo town, Platte County.....	205	101	53	43	3	5	3	0	0	0
Glenrock town, Converse County.....	2,554	1,102	557	672	93	130	66	22	0	22
Granger town, Sweetwater County.....	139	57	31	31	7	13	6	0	0	0
Green River city, Sweetwater County.....	12,456	4,642	2,757	3,941	508	608	305	59	59	0
Greybull town, Big Horn County.....	1,847	778	393	521	71	84	51	0	0	0
Grover CDP, Lincoln County.....	147	52	38	42	10	5	2	0	0	0
Guernsey town, Platte County.....	1,147	504	242	287	48	66	29	0	0	0
Hanna town, Carbon County.....	841	346	193	243	20	39	22	0	0	0
Hartrandt CDP, Natrona County.....	693	280	135	185	50	43	28	0	0	0
Hartville town, Platte County.....	62	32	15	10	2	3	3	0	0	0
Hawk Springs CDP, Goshen County.....	45	23	9	12	1	0	0	0	0	0
Hillsdale CDP, Laramie County.....	47	24	14	5	3	1	1	0	0	0
Hill View Heights CDP, Weston County.....	170	65	49	46	6	4	3	0	0	0
Hoback CDP, Teton County.....	1,171	476	269	294	36	96	52	5	0	5
Homa Hills CDP, Natrona County.....	278	106	64	68	22	18	2	0	0	0
Hudson town, Fremont County.....	458	193	98	110	28	110	18	0	0	0
Hulett town, Crook County.....	383	164	77	108	18	16	8	0	0	0
Huntley CDP, Goshen County.....	30	10	8	12	0	0	0	0	0	0
Hyattville CDP, Big Horn County.....	75	33	21	16	1	4	3	0	0	0
Jackson town, Teton County.....	9,462	3,964	1,396	1,815	584	1,703	376	115	56	59
James Town CDP, Sweetwater County.....	536	208	130	131	41	26	15	0	0	0
Jeffrey City CDP, Fremont County.....	58	34	14	7	0	3	2	0	0	0
Johnstown CDP, Fremont County.....	242	82	42	68	37	13	7	0	0	0
Kaycee town, Johnson County.....	263	115	60	69	10	9	8	0	0	0
Kelly CDP, Teton County.....	138	74	27	24	1	12	11	0	0	0
Kemmerer city, Lincoln County.....	2,613	1,078	622	733	74	106	53	43	40	3
Kirby town, Hot Springs County.....	92	30	20	34	3	5	3	0	0	0
La Barge town, Lincoln County.....	551	233	122	150	13	33	21	0	0	0
La Grange town, Goshen County.....	293	115	80	88	9	1	1	155	12	143
Lakeview North CDP, Platte County.....	84	37	27	18	1	1	1	0	0	0
Lance Creek CDP, Niobrara County.....	43	25	9	7	1	1	1	0	0	0
Lander city, Fremont County.....	7,256	3,161	1,459	1,831	289	516	231	231	211	20
Laramie city, Albany County.....	28,640	13,394	4,418	5,498	903	4,427	949	2,176	78	2,098
Lingle town, Goshen County.....	468	204	113	117	21	13	5	0	0	0
Little America CDP, Sweetwater County.....	68	22	11	30	0	5	0	0	0	0
Lonetree CDP, Uinta County.....	49	18	16	15	0	0	0	0	0	0

Table 10.

Household Relationship and Group Quarters Population: 2010—Con.

[For information on confidentiality protection, nonsampling error, and definitions, see Selected Appendixes at <www.census.gov/prod/cen2010/cph-1-a.pdf>]

State County Place	Household population							Group quarters population		
	Total	House- holder	Relationship to householder					Total	Institution- alized population	Non- institution- alized population
			Spouse	Child	Other relatives	Nonrelatives				
						Total	Unmarried partner			
PLACE—Con.										
Lost Springs town, Converse County.....	4	3	0	0	0	1	0	0	0	0
Lovell town, Big Horn County.....	2,286	909	468	709	112	88	59	74	74	0
Lucerne CDP, Hot Springs County.....	535	230	159	103	18	25	15	0	0	0
Lusk town, Niobrara County.....	1,353	658	291	330	30	44	30	214	214	0
Lyman town, Uinta County.....	2,115	744	485	746	77	63	42	0	0	0
McKinnon CDP, Sweetwater County.....	60	16	15	28	1	0	0	0	0	0
Mammoth CDP, Park County.....	216	96	56	53	1	10	4	47	0	47
Manderson town, Big Horn County.....	114	50	22	27	7	8	3	0	0	0
Manville town, Niobrara County.....	95	48	26	16	3	2	2	0	0	0
Marbleton town, Sublette County.....	1,058	415	204	317	40	82	32	36	0	36
Meadow Acres CDP, Natrona County.....	198	78	52	51	11	6	5	0	0	0
Medicine Bow town, Carbon County.....	284	125	63	65	17	14	4	0	0	0
Meeteetse town, Park County.....	327	153	80	77	7	10	4	0	0	0
Midwest town, Natrona County.....	404	148	66	135	16	39	27	0	0	0
Mills town, Natrona County.....	3,460	1,513	532	875	219	321	187	1	0	1
Moorcroft town, Crook County.....	1,009	392	196	324	40	57	36	0	0	0
Moose Wilson Road CDP, Teton County.....	1,778	778	371	352	30	247	83	43	0	43
Mountain View CDP, Natrona County.....	96	48	17	18	11	2	1	0	0	0
Mountain View town, Uinta County.....	1,286	468	297	440	36	45	25	0	0	0
Newcastle city, Weston County.....	3,219	1,439	676	845	97	162	89	313	313	0
Nordic CDP, Lincoln County.....	602	224	142	182	14	40	23	0	0	0
North Rock Springs CDP, Sweetwater County.....	2,207	800	491	686	89	141	70	0	0	0
Oakley CDP, Lincoln County.....	49	18	13	7	5	6	1	0	0	0
Opal town, Lincoln County.....	96	38	23	27	1	7	6	0	0	0
Orin CDP, Converse County.....	46	20	13	8	3	2	2	0	0	0
Osage CDP, Weston County.....	208	93	40	57	6	12	8	0	0	0
Osmond CDP, Lincoln County.....	397	127	92	154	15	9	4	0	0	0
Owl Creek CDP, Hot Springs County.....	5	1	1	2	0	1	0	0	0	0
Parkman CDP, Sheridan County.....	151	67	40	29	7	8	5	0	0	0
Pavillion town, Fremont County.....	231	95	47	62	20	7	5	0	0	0
Pine Bluffs town, Laramie County.....	1,119	476	252	303	47	41	17	10	0	10
Pinedale town, Sublette County.....	2,006	847	380	502	69	208	60	24	18	6
Pine Haven town, Crook County.....	490	209	144	102	13	22	14	0	0	0
Powder River CDP, Natrona County.....	44	24	10	9	0	1	1	0	0	0
Powell city, Park County.....	5,596	2,463	1,121	1,491	186	335	162	718	147	571
Purple Sage CDP, Sweetwater County.....	535	172	79	207	31	46	22	0	0	0
Rafter J Ranch CDP, Teton County.....	1,041	443	239	253	11	95	45	34	34	0
Ralston CDP, Park County.....	280	119	65	79	3	14	10	0	0	0
Ranchester town, Sheridan County.....	855	312	174	287	33	49	34	0	0	0
Ranchettes CDP, Laramie County.....	5,798	2,195	1,630	1,561	246	166	90	0	0	0
Rawlins city, Carbon County.....	8,511	3,443	1,661	2,488	355	564	312	748	748	0
Red Butte CDP, Natrona County.....	449	174	120	117	17	21	8	0	0	0
Reliance CDP, Sweetwater County.....	714	274	133	212	34	61	33	0	0	0
Riverside town, Carbon County.....	52	34	14	4	0	0	0	0	0	0
Riverton city, Fremont County.....	10,059	4,252	1,836	2,750	505	716	378	556	285	271
Robertson CDP, Uinta County.....	97	34	20	27	8	8	4	0	0	0
Rock River town, Albany County.....	245	94	59	73	10	9	6	0	0	0
Rock Springs city, Sweetwater County.....	22,549	8,762	4,370	6,687	1,068	1,662	796	487	74	413
Rolling Hills town, Converse County.....	440	147	108	146	16	23	10	0	0	0
Ryan Park CDP, Carbon County.....	38	17	12	5	2	2	1	0	0	0
Saratoga town, Carbon County.....	1,662	802	385	337	46	92	64	28	27	1
Shell CDP, Big Horn County.....	83	36	22	15	3	7	6	0	0	0
Sheridan city, Sheridan County.....	16,689	7,680	3,229	4,258	515	1,007	535	755	272	483
Shoshoni town, Fremont County.....	649	278	127	186	17	41	26	0	0	0
Sinclair town, Carbon County.....	429	170	110	116	14	19	11	4	0	4
Slater CDP, Platte County.....	80	39	24	15	1	1	1	0	0	0
Sleepy Hollow CDP, Campbell County.....	1,308	435	311	467	52	43	22	0	0	0
Smoot CDP, Lincoln County.....	195	64	48	67	14	2	2	0	0	0
South Greeley CDP, Laramie County.....	4,217	1,649	677	1,276	268	347	185	0	0	0
South Park CDP, Teton County.....	1,731	659	404	523	23	122	52	0	0	0
Star Valley Ranch town, Lincoln County.....	1,503	612	429	370	43	49	32	0	0	0
Story CDP, Sheridan County.....	828	405	219	135	22	47	28	0	0	0
Sundance town, Crook County.....	1,148	532	274	258	41	43	28	34	34	0
Superior town, Sweetwater County.....	336	131	66	95	27	17	17	0	0	0
Table Rock CDP, Sweetwater County.....	0	0	0	0	0	0	0	0	0	0
Taylor CDP, Lincoln County.....	90	28	22	39	1	0	0	0	0	0
Ten Sleep town, Washakie County.....	260	133	61	41	16	9	4	0	0	0
Teton Village CDP, Teton County.....	325	175	70	46	9	25	11	5	0	5
Thayne town, Lincoln County.....	366	144	71	116	13	22	13	0	0	0

Table 10.

Household Relationship and Group Quarters Population: 2010—Con.

[For information on confidentiality protection, nonsampling error, and definitions, see Selected Appendixes at <www.census.gov/prod/cen2010/cph-1-a.pdf>]

State County Place	Household population							Group quarters population		
	Total	House- holder	Relationship to householder					Total	Institution- alized population	Non- institution- alized population
			Spouse	Child	Other relatives	Nonrelatives				
						Total	Unmarried partner			
PLACE—Con.										
Thermopolis town, Hot Springs County.....	2,934	1,389	616	691	83	155	88	75	58	17
Torrington city, Goshen County.....	5,596	2,527	1,132	1,400	221	316	166	905	728	177
Tumerville CDP, Lincoln County.....	192	68	47	64	8	5	2	0	0	0
Upton town, Weston County.....	1,100	467	244	286	40	63	36	0	0	0
Urie CDP, Uinta County.....	262	95	53	83	12	19	12	0	0	0
Van Tassell town, Niobrara County.....	15	6	5	4	0	0	0	0	0	0
Veteran CDP, Goshen County.....	23	11	2	8	0	2	0	0	0	0
Vista West CDP, Natrona County.....	951	372	264	234	41	40	18	0	0	0
Wamsutter town, Sweetwater County.....	451	189	86	120	14	42	19	0	0	0
Warren AFB CDP, Laramie County.....	2,569	794	701	1,051	17	6	3	503	0	503
Washam CDP, Sweetwater County.....	51	26	12	7	2	4	3	0	0	0
Westview Circle CDP, Platte County.....	52	24	20	7	0	1	1	0	0	0
Wheatland town, Platte County.....	3,524	1,657	763	864	105	135	78	103	98	5
Whiting CDP, Platte County.....	83	38	27	17	0	1	0	0	0	0
Wilson CDP, Teton County.....	1,482	674	316	309	15	168	55	0	0	0
Woods Landing-Jelm CDP, Albany County...	97	48	25	11	6	7	3	0	0	0
Worland city, Washakie County.....	5,404	2,310	1,148	1,511	225	210	121	83	75	8
Wright town, Campbell County.....	1,807	685	383	589	54	96	43	0	0	0
Yoder town, Goshen County.....	151	68	37	39	0	7	4	0	0	0
Y-O Ranch CDP, Platte County.....	195	78	46	54	7	10	5	0	0	0

Table 11.
Housing Occupancy and Tenure: 2010

[For information on confidentiality protection, nonsampling error, and definitions, see Selected Appendixes at <www.census.gov/prod/cen2010/cph-1-a.pdf>]

State County County Subdivision Place	Occupied housing units							Vacant housing units				
	Total housing units	Total	Owner occupied		Renter occupied	Average household size		Total	For seasonal, recrea- tional, or occasional use	Vacancy rate		
			Number	Percent of occupied housing units		Owner- occupied units	Renter- occupied units			Available housing	Home- owner	Rental
Wyoming.....	261,868	226,879	157,077	69.2	69,802	2.50	2.26	34,989	14,892	4.5	2.1	9.4
Albany County.....	17,939	15,691	7,834	49.9	7,857	2.36	1.98	2,248	1,175	3.2	1.6	4.7
East Albany CCD.....	187	89	74	83.1	15	2.14	1.60	98	92	1.1	1.3	0.0
Laramie CCD.....	15,768	14,733	7,073	48.0	7,660	2.37	1.98	1,035	125	3.1	1.6	4.4
Laramie city.....	14,307	13,394	6,014	44.9	7,380	2.35	1.96	913	97	3.1	1.6	4.3
Rock River CCD.....	397	177	117	66.1	60	2.45	2.42	220	175	3.7	2.5	6.2
Rock River town.....	126	94	66	70.2	28	2.55	2.75	32	12	4.0	0.0	12.5
South Albany CCD.....	1,587	692	570	82.4	122	2.19	2.30	895	783	5.1	2.4	16.2
Albany CDP.....	78	30	23	76.7	7	1.87	1.71	48	38	20.0	0.0	53.3
Centennial CDP.....	357	141	115	81.6	26	1.88	2.08	216	198	4.1	1.7	13.3
Fox Park CDP.....	36	13	13	100.0	0	1.69	0.00	23	23	0.0	0.0	(X)
Woods Landing-Jelm CDP.....	92	48	38	79.2	10	2.00	2.10	44	31	17.2	5.0	44.4
Big Horn County.....	5,379	4,561	3,414	74.9	1,147	2.57	2.36	818	316	3.7	2.1	8.2
Central Big Horn CCD.....	1,641	1,418	1,035	73.0	383	2.54	2.42	223	40	3.9	2.6	7.2
Burlington town.....	95	86	63	73.3	23	3.79	2.13	9	2	4.4	6.0	0.0
Greybull town.....	879	778	532	68.4	246	2.46	2.19	101	6	3.9	1.7	8.5
Shell CDP (part).....	21	14	13	92.9	1	2.23	3.00	7	4	6.3	6.7	0.0
North Big Horn CCD.....	2,390	2,100	1,584	75.4	516	2.71	2.35	290	69	3.5	1.8	8.2
Byron town.....	238	210	157	74.8	53	2.83	2.81	28	2	1.9	1.9	1.9
Cowley town.....	250	229	196	85.6	33	2.96	2.24	21	3	3.8	0.0	21.4
Deaver town.....	84	66	57	86.4	9	2.77	2.22	18	2	8.1	7.8	10.0
Frannie town (part).....	65	59	46	78.0	13	2.11	3.15	6	1	3.3	0.0	13.3
Lovell town.....	1,013	909	605	66.6	304	2.64	2.27	104	13	4.1	2.3	7.6
South Big Horn CCD.....	1,348	1,043	795	76.2	248	2.34	2.30	305	207	3.8	1.7	9.8
Basin town.....	571	520	382	73.5	138	2.30	2.19	51	9	3.5	2.0	7.3
Hyattville CDP.....	68	33	27	81.8	6	2.19	2.67	35	21	20.9	6.7	53.8
Manderson town.....	56	50	29	58.0	21	2.28	2.29	6	0	5.7	0.0	12.5
Shell CDP (part).....	29	22	18	81.8	4	2.39	2.00	7	5	4.3	0.0	20.0
Campbell County.....	18,955	17,172	12,595	73.3	4,577	2.74	2.43	1,783	354	5.2	2.0	13.0
Gillette North CCD.....	12,783	11,656	8,271	71.0	3,385	2.71	2.38	1,127	200	4.8	2.1	10.8
Gillette city (part).....	10,134	9,260	6,247	67.5	3,013	2.69	2.35	874	107	5.4	2.3	11.1
Gillette South CCD.....	6,172	5,516	4,324	78.4	1,192	2.82	2.59	656	154	6.2	2.0	18.6
Antelope Valley-Crestview CDP.....	644	593	438	73.9	155	2.88	2.55	51	5	5.7	0.7	17.6
Gillette city (part).....	2,019	1,715	1,188	69.3	527	2.87	2.59	304	51	11.1	3.0	25.2
Sleepy Hollow CDP.....	447	435	417	95.9	18	2.98	3.67	12	4	0.5	0.5	0.0
Wright town.....	813	685	514	75.0	171	2.63	2.65	128	63	7.7	3.6	18.2
Carbon County.....	8,576	6,388	4,552	71.3	1,836	2.37	2.34	2,188	1,070	7.5	3.4	16.5
Hanna CCD.....	1,239	691	505	73.1	186	2.36	2.40	548	323	10.2	6.7	18.6
Arlington CDP.....	26	10	5	50.0	5	2.00	3.00	16	15	0.0	0.0	0.0
Elk Mountain town.....	109	76	55	72.4	21	2.55	2.43	33	8	2.6	3.5	0.0
Hanna town.....	497	346	275	79.5	71	2.40	2.55	151	19	13.9	8.6	30.4
Medicine Bow town.....	182	125	88	70.4	37	2.33	2.14	57	23	13.0	8.2	22.4
Rawlins CCD.....	5,098	4,197	2,914	69.4	1,283	2.49	2.38	901	236	7.9	3.1	17.4
Baggs town.....	223	183	122	66.7	61	2.50	2.21	40	6	7.9	2.4	17.1
Dixon town.....	64	43	29	67.4	14	2.14	2.50	21	11	12.0	11.8	12.5
Rawlins city.....	3,960	3,443	2,346	68.1	1,097	2.52	2.38	517	36	7.8	3.0	16.6
Sinclair town.....	198	170	134	78.8	36	2.41	2.94	28	0	5.5	2.8	14.3
Saratoga CCD.....	2,239	1,500	1,133	75.5	367	2.07	2.19	739	511	5.1	2.7	12.0
Encampment town.....	371	227	179	78.9	48	1.98	2.00	144	79	11.1	4.7	29.0
Riverside town.....	53	34	27	79.4	7	1.63	1.14	19	15	5.6	6.9	0.0
Ryan Park CDP.....	92	17	16	94.1	1	2.19	3.00	75	75	0.0	0.0	0.0
Saratoga town.....	979	802	613	76.4	189	2.06	2.10	177	92	5.3	2.5	13.3
Converse County.....	6,403	5,673	4,083	72.0	1,590	2.52	2.17	730	280	3.7	2.2	7.3
Douglas CCD.....	4,459	3,923	2,781	70.9	1,142	2.51	2.16	536	220	3.8	2.3	7.2
Douglas city.....	2,788	2,546	1,652	64.9	894	2.52	2.09	242	43	4.5	2.8	7.6
Esterbrook CDP.....	114	29	27	93.1	2	1.85	1.00	85	75	9.4	6.9	33.3
Lost Springs town.....	3	3	3	100.0	0	1.33	0.00	0	0	0.0	0.0	(X)
Orin CDP.....	27	20	14	70.0	6	2.29	2.33	7	5	0.0	0.0	0.0
Glenrock CCD.....	1,944	1,750	1,302	74.4	448	2.53	2.20	194	60	3.5	2.0	7.6
Glenrock town.....	1,201	1,102	729	66.2	373	2.41	2.14	99	11	4.9	2.9	8.6
Rolling Hills town.....	150	147	144	98.0	3	2.99	3.00	3	1	0.7	0.7	0.0
Crook County.....	3,595	2,921	2,317	79.3	604	2.44	2.30	674	414	3.0	1.6	8.2
Hulett CCD.....	660	523	388	74.2	135	2.31	2.34	137	90	3.1	1.8	6.9
Hulett town.....	207	164	115	70.1	49	2.49	1.98	43	25	4.6	1.7	10.9
Moorcroft CCD.....	1,562	1,272	1,037	81.5	235	2.60	2.46	290	183	2.9	1.9	7.1
Moorcroft town.....	442	392	267	68.1	125	2.65	2.42	50	10	6.0	2.9	11.8
Pine Haven town.....	258	209	196	93.8	13	2.34	2.38	49	35	2.8	2.9	0.0
Sundance CCD.....	1,373	1,126	892	79.2	234	2.32	2.13	247	141	3.1	1.2	9.9
Beulah CDP.....	39	30	15	50.0	15	2.27	2.60	9	2	14.3	0.0	25.0
Sundance town.....	606	532	405	76.1	127	2.30	1.69	74	21	3.8	1.2	11.0
Fremont County.....	17,796	15,455	11,006	71.2	4,449	2.54	2.54	2,341	1,007	3.4	1.5	7.6
Dubois CCD.....	1,492	912	639	70.1	273	1.99	1.95	580	457	5.7	3.6	10.4
Dubois town.....	625	507	335	66.1	172	1.86	2.03	118	49	7.1	3.7	12.9
Jeffrey City CCD.....	145	71	54	76.1	17	1.89	2.47	74	26	1.4	0.0	5.0

Table 11.
Housing Occupancy and Tenure: 2010—Con.

[For information on confidentiality protection, nonsampling error, and definitions, see Selected Appendixes at <www.census.gov/prod/cen2010/cph-1-a.pdf>]

State County County Subdivision Place	Total housing units	Occupied housing units						Vacant housing units				
		Total	Owner occupied		Renter occupied	Average household size		Total	For seasonal, recrea- tional, or occasional use	Vacancy rate		
			Number	Percent of occupied housing units		Owner- occupied units	Renter- occupied units			Available housing	Home- owner	Rental
Fremont County—Con.												
Jeffrey City CCD—Con.												
Jeffrey City CDP.....	84	34	31	91.2	3	1.71	1.67	50	12	2.7	0.0	16.7
Lander CCD.....	5,240	4,629	3,304	71.4	1,325	2.39	2.19	611	313	3.2	1.4	7.3
Atlantic City CDP.....	134	23	22	95.7	1	1.64	1.00	111	110	0.0	0.0	0.0
Hudson town (part).....	186	161	115	71.4	46	2.50	2.11	25	4	6.4	2.5	14.8
Lander city.....	3,385	3,161	2,069	65.5	1,092	2.37	2.15	224	26	3.7	1.5	7.7
Shoshoni CCD.....	470	370	275	74.3	95	2.28	2.11	100	24	4.8	1.8	12.6
Shoshoni town (part).....	337	278	200	71.9	78	2.37	2.24	59	9	6.0	2.4	14.0
Wind River CCD.....	10,449	9,473	6,734	71.1	2,739	2.69	2.78	976	187	3.2	1.4	7.3
Arapahoe CDP.....	488	415	269	64.8	146	3.91	4.11	73	8	3.4	0.0	9.3
Boulder Flats CDP.....	144	130	106	81.5	24	3.20	2.88	14	1	0.0	0.0	0.0
Crowheart CDP.....	86	61	47	77.0	14	2.28	2.43	25	5	0.0	0.0	0.0
Ethete CDP.....	391	354	251	70.9	103	4.17	4.89	37	1	0.8	0.4	1.9
Fort Washakie CDP.....	549	496	280	56.5	216	3.11	3.83	53	6	1.8	0.0	3.9
Hudson town (part).....	44	32	25	78.1	7	2.48	1.57	12	4	0.0	0.0	0.0
Johnstown CDP.....	95	82	69	84.1	13	3.07	2.31	13	1	2.4	0.0	13.3
Pavillion town.....	108	95	73	76.8	22	2.30	2.86	13	4	4.0	2.7	8.3
Riverton city.....	4,567	4,252	2,807	66.0	1,445	2.41	2.27	315	40	4.1	1.9	8.0
Shoshoni town (part).....	0	0	0	(X)	0	0.00	0.00	0	0	(X)	(X)	(X)
Goshen County.....	5,972	5,311	3,740	70.4	1,571	2.32	2.24	661	142	3.5	2.4	6.1
Goshen Hole CCD.....	679	523	370	70.7	153	2.32	2.66	156	65	4.4	2.1	9.4
Hawk Springs CDP.....	37	23	21	91.3	2	1.90	2.50	14	5	23.3	12.5	66.7
La Grange town.....	135	115	63	54.8	52	2.43	2.69	20	7	8.7	3.1	14.8
Yoder town.....	85	68	58	85.3	10	2.07	3.10	17	1	1.4	1.7	0.0
Rawhide Creek CCD.....	253	185	149	80.5	36	2.19	2.28	68	29	0.0	0.0	0.0
Torrington CCD.....	5,040	4,603	3,221	70.0	1,382	2.32	2.19	437	48	3.5	2.5	5.9
Fort Laramie town.....	143	111	86	77.5	25	1.98	2.40	32	1	5.1	3.3	10.7
Huntley CDP.....	11	10	8	80.0	2	2.75	4.00	1	0	0.0	0.0	0.0
Lingle town.....	217	204	153	75.0	51	2.32	2.22	13	0	3.3	3.2	3.8
Torrington city.....	2,717	2,527	1,657	65.6	870	2.28	2.08	190	15	4.0	3.0	5.8
Veteran CDP.....	14	11	10	90.9	1	2.00	3.00	3	0	0.0	0.0	0.0
Hot Springs County.....	2,582	2,185	1,527	69.9	658	2.20	2.07	397	146	4.5	2.0	9.7
Thermopolis East CCD.....	304	240	142	59.2	98	2.16	1.47	64	31	4.4	0.7	9.3
East Thermopolis town.....	186	157	74	47.1	83	1.78	1.34	29	11	6.0	0.0	10.8
Lucerne CDP (part).....	26	21	18	85.7	3	2.67	1.67	5	3	4.5	5.3	0.0
Thermopolis town (part).....	2	2	1	50.0	1	2.00	3.00	0	0	0.0	0.0	0.0
Thermopolis West CCD.....	2,196	1,874	1,335	71.2	539	2.21	2.16	322	110	4.5	2.2	9.7
Kirby town.....	38	30	23	76.7	7	3.09	3.00	8	0	6.3	4.2	12.5
Lucerne CDP (part).....	228	209	187	89.5	22	2.30	2.32	19	7	1.9	0.5	11.5
Owl Creek CDP.....	2	1	0	0.0	1	0.00	5.00	1	1	0.0	(X)	0.0
Thermopolis town (part).....	1,581	1,387	935	67.4	452	2.13	2.08	194	47	4.7	2.6	8.8
Wind River Reservation CCD.....	82	71	50	70.4	21	2.08	2.67	11	5	5.3	2.0	12.5
Johnson County.....	4,553	3,782	2,686	71.0	1,096	2.34	2.03	771	426	4.8	1.8	11.4
Buffalo CCD.....	3,873	3,417	2,421	70.9	996	2.34	2.01	456	193	4.5	1.7	10.6
Buffalo city.....	2,300	2,080	1,334	64.1	746	2.32	1.89	220	36	5.8	2.3	11.6
Kaycee CCD.....	680	365	265	72.6	100	2.31	2.19	315	233	7.3	2.2	18.5
Kaycee town.....	134	115	76	66.1	39	2.21	2.44	19	3	5.7	1.3	13.0
Laramie County.....	40,462	37,576	25,533	68.0	12,043	2.47	2.24	2,886	368	3.5	1.9	6.7
Cheyenne CCD.....	32,823	30,717	20,180	65.7	10,537	2.42	2.14	2,106	188	3.8	1.9	7.1
Cheyenne city (part).....	27,187	25,479	16,225	63.7	9,254	2.41	2.08	1,708	151	3.7	1.9	6.6
Fox Farm-College CDP.....	1,589	1,468	892	60.8	576	2.25	2.47	121	7	4.4	1.3	8.8
Ranchettes CDP (part).....	1,304	1,260	1,136	90.2	124	2.54	2.62	44	7	1.7	1.0	8.1
South Greeley CDP.....	1,806	1,649	1,205	73.1	444	2.48	2.77	157	15	6.1	3.1	13.3
Cheyenne East CCD.....	3,277	3,099	2,850	92.0	249	2.80	2.56	178	17	1.8	1.7	3.1
Cheyenne city (part).....	96	78	76	97.4	2	2.76	2.00	18	0	12.2	11.5	33.3
Ranchettes CDP (part).....	791	772	737	95.5	35	2.77	2.57	19	1	1.7	1.7	0.0
Cheyenne West CCD.....	2,775	2,403	1,453	60.5	950	2.59	3.14	372	125	1.9	2.3	1.3
Cheyenne city (part).....	0	0	0	(X)	0	0.00	0.00	0	0	(X)	(X)	(X)
Ranchettes CDP (part).....	166	163	157	96.3	6	2.80	3.83	3	0	0.0	0.0	0.0
Warren AFB CDP.....	935	794	13	1.6	781	2.38	3.25	141	0	0.9	0.0	0.9
Pine Bluffs CCD.....	1,587	1,357	1,050	77.4	407	2.48	2.48	230	38	4.9	2.7	12.0
Albin town.....	71	59	32	54.2	27	3.19	2.93	12	0	9.2	11.1	6.9
Burns town.....	138	118	102	86.4	16	2.49	2.94	20	1	7.1	3.8	23.8
Carpenter CDP.....	46	41	33	80.5	8	2.06	3.25	5	0	4.7	0.0	20.0
Hillsdale CDP.....	24	24	24	100.0	0	1.96	0.00	0	0	0.0	0.0	(X)
Pine Bluffs town.....	532	476	365	76.7	111	2.43	2.08	56	2	6.8	2.4	19.0
Lincoln County.....	8,946	6,861	5,410	78.9	1,451	2.66	2.52	2,085	1,186	7.5	4.2	17.8
Afton CCD.....	6,113	4,673	3,732	79.9	941	2.70	2.63	1,440	887	6.9	5.0	13.8
Afton town.....	855	703	494	70.3	209	2.75	2.53	152	68	7.7	5.5	12.4
Alpine town.....	449	346	226	65.3	120	2.46	2.27	103	43	11.0	7.0	17.7
Alpine Northeast CDP.....	136	90	72	80.0	18	2.18	2.17	46	12	25.0	13.3	51.4
Alpine Northwest CDP.....	178	107	68	63.6	39	2.16	2.49	71	36	20.4	18.8	23.1
Auburn CDP.....	124	104	89	85.6	15	3.21	2.80	20	9	3.7	1.1	16.7
Bedford CDP.....	76	64	49	76.6	15	3.04	3.47	12	4	9.9	9.3	11.8
Etna CDP.....	71	57	44	77.2	13	2.80	3.15	14	1	16.2	12.0	27.8

Table 11.
Housing Occupancy and Tenure: 2010—Con.

[For information on confidentiality protection, nonsampling error, and definitions, see Selected Appendixes at <www.census.gov/prod/cen2010/cph-1-a.pdf>]

State County County Subdivision Place	Total housing units	Occupied housing units						Vacant housing units				
		Total	Owner occupied		Renter occupied	Average household size		Total	For seasonal, recrea- tional, or occasional use	Vacancy rate		
			Number	Percent of occupied housing units		Owner- occupied units	Renter- occupied units			Available housing	Home- owner	Rental
Lincoln County—Con.												
Afton CCD—Con.												
Fairview CDP.....	107	94	79	84.0	15	2.90	3.07	13	7	0.0	0.0	0.0
Freedom CDP.....	92	80	63	78.8	17	2.51	3.29	12	3	7.0	1.6	22.7
Grover CDP.....	63	52	40	76.9	12	2.98	2.33	11	10	0.0	0.0	0.0
Nordic CDP.....	262	224	191	85.3	33	2.64	2.97	38	18	6.7	5.4	13.2
Osmond CDP.....	142	127	106	83.5	21	3.04	3.57	15	6	0.0	0.0	0.0
Smoot CDP.....	79	64	54	84.4	10	3.15	2.50	15	8	1.5	0.0	9.1
Star Valley Ranch town.....	954	612	544	88.9	68	2.37	3.15	342	290	4.2	4.2	4.2
Thayne town.....	171	144	93	64.6	51	2.52	2.59	27	10	8.3	1.1	19.0
Turnerville CDP.....	96	68	59	86.8	9	2.85	2.67	28	25	0.0	0.0	0.0
Kemmerer East CCD.....	2,190	1,857	1,401	75.4	456	2.49	2.22	333	57	9.4	2.3	25.7
Diamondville town.....	363	320	249	77.8	71	2.27	2.42	43	10	4.7	2.7	11.1
Fontenelle CDP.....	7	6	3	50.0	3	2.67	1.67	1	1	0.0	0.0	0.0
Kemmerer city (part).....	1,265	1,078	792	73.5	286	2.54	2.09	187	20	11.2	1.7	29.6
La Barge town.....	290	233	172	73.8	61	2.31	2.52	57	4	13.8	5.4	30.8
Oakley CDP.....	20	18	16	88.9	2	2.50	4.50	2	1	0.0	0.0	0.0
Opal town.....	51	38	31	81.6	7	2.52	2.57	13	2	5.0	3.1	12.5
Kemmerer West CCD.....	643	331	277	83.7	54	2.94	3.07	312	242	4.0	3.1	8.3
Cokeville town.....	200	166	133	80.1	33	3.17	3.45	34	10	4.0	4.3	2.9
Kemmerer city (part).....	0	0	0	(X)	0	0.00	0.00	0	0	(X)	(X)	(X)
Taylor CDP.....	33	28	25	89.3	3	3.28	2.67	5	4	0.0	0.0	0.0
Natrona County.....	33,807	30,616	21,508	70.3	9,108	2.49	2.21	3,191	911	4.0	1.7	9.1
Casper CCD.....	23,822	22,007	14,364	65.3	7,643	2.42	2.12	1,815	151	4.5	1.7	9.5
Casper city (part).....	21,512	19,903	12,910	64.9	6,993	2.44	2.10	1,609	142	4.8	1.8	9.8
Evansville town (part).....	0	0	0	(X)	0	0.00	0.00	0	0	(X)	(X)	(X)
Mills town.....	1,654	1,513	1,000	66.1	513	2.26	2.33	141	7	2.3	0.9	4.9
Mountain View CDP (part).....	33	31	26	83.9	5	2.00	1.60	2	0	0.0	0.0	0.0
Casper North CCD.....	2,250	2,048	1,750	85.4	298	2.74	2.64	202	14	3.3	1.3	13.3
Antelope Hills CDP.....	65	44	42	95.5	2	2.21	2.00	21	4	4.3	4.5	0.0
Bar Nunn town.....	761	748	697	93.2	51	2.96	2.90	13	0	1.3	1.3	1.9
Casper city (part).....	0	0	0	(X)	0	0.00	0.00	0	0	(X)	(X)	(X)
Edgerton town.....	111	90	60	66.7	30	2.23	2.03	21	0	10.0	0.0	25.0
Evansville town (part).....	0	0	0	(X)	0	0.00	0.00	0	0	(X)	(X)	(X)
Hartrandt CDP.....	302	280	198	70.7	82	2.37	2.73	22	2	2.8	1.0	6.8
Homa Hills CDP.....	124	106	91	85.8	15	2.70	2.13	18	0	0.9	1.1	0.0
Midwest town.....	200	148	106	71.6	42	2.81	2.52	52	3	8.6	0.9	23.6
Casper South CCD.....	4,614	3,985	3,264	81.9	721	2.63	2.63	629	368	2.6	1.9	5.7
Brookhurst CDP.....	83	78	73	93.6	5	2.38	2.20	5	2	0.0	0.0	0.0
Casper city (part).....	1,957	1,872	1,592	85.0	280	2.79	2.41	85	17	2.1	1.9	3.4
Casper Mountain CDP.....	407	175	155	88.6	20	2.37	1.65	232	221	2.2	1.3	9.1
Evansville town (part).....	1,109	967	634	65.6	333	2.50	2.89	142	4	4.5	2.3	8.4
Meadow Acres CDP.....	81	78	60	76.9	18	2.48	2.72	3	1	1.3	0.0	5.3
Hells Half Acre CCD.....	3,121	2,576	2,130	82.7	446	2.55	2.80	545	378	2.3	1.7	4.9
Alcova CDP.....	53	34	24	70.6	10	1.96	2.90	19	10	19.0	0.0	44.4
Bessemer Bend CDP.....	87	84	76	90.5	8	2.38	2.25	3	1	0.0	0.0	0.0
Casper city (part).....	1,067	1,019	807	79.2	212	2.65	3.39	48	3	2.9	2.9	3.2
Mountain View CDP (part).....	18	17	13	76.5	4	2.31	1.50	1	0	0.0	0.0	0.0
Powder River CDP.....	28	24	17	70.8	7	1.94	1.57	4	1	0.0	0.0	0.0
Red Butte CDP.....	177	174	170	97.7	4	2.56	3.50	3	0	0.0	0.0	0.0
Vista West CDP.....	389	372	345	92.7	27	2.58	2.26	17	3	2.1	1.7	6.9
Niobrara County.....	1,338	1,069	770	72.0	299	2.17	2.01	269	70	3.2	1.4	7.6
East Niobrara CCD.....	565	444	332	74.8	112	2.26	2.07	121	31	3.9	0.9	11.6
Lusk town (part).....	374	307	222	72.3	85	2.16	1.99	67	12	4.6	0.9	13.1
Van Tassel town.....	9	6	6	100.0	0	2.50	0.00	3	1	0.0	0.0	(X)
West Niobrara CCD.....	773	625	438	70.1	187	2.10	1.97	148	39	2.8	1.8	5.0
Lance Creek CDP.....	45	25	17	68.0	8	1.82	1.50	20	5	0.0	0.0	0.0
Lusk town (part).....	416	351	220	62.7	131	2.11	1.83	65	13	4.6	3.1	6.9
Manville town.....	55	48	40	83.3	8	1.98	2.00	7	0	1.9	2.2	0.0
Park County.....	13,562	11,885	8,422	70.9	3,463	2.35	2.15	1,677	952	3.1	1.8	6.1
Cody CCD.....	8,024	6,904	4,968	72.0	1,936	2.30	2.08	1,120	711	3.3	1.9	6.7
Cody city.....	4,650	4,278	2,736	64.0	1,542	2.28	2.03	372	96	4.0	2.2	7.0
Meeteetse CCD.....	588	450	310	68.9	140	2.20	2.36	138	81	3.4	2.8	4.8
Meeteetse town.....	177	153	118	77.1	35	2.11	2.23	24	14	3.2	0.8	10.3
Powell CCD.....	4,728	4,415	3,144	71.2	1,271	2.44	2.24	313	61	2.8	1.5	6.0
Frannie town (part).....	12	11	4	36.4	7	2.00	1.57	1	0	0.0	0.0	0.0
Garland CDP.....	53	53	37	69.8	16	2.27	1.94	0	0	0.0	0.0	0.0
Powell city.....	2,627	2,463	1,522	61.8	941	2.33	2.18	164	23	3.8	1.7	7.0
Ralston CDP.....	128	119	90	75.6	29	2.44	2.07	9	3	3.2	3.2	3.3
Yellowstone National Park CCD.....	222	116	0	0.0	116	0.00	2.08	106	99	0.0	(X)	0.0
Mammoth CDP.....	124	96	0	0.0	96	0.00	2.25	28	24	0.0	(X)	0.0
Platte County.....	4,667	3,838	2,898	75.5	940	2.27	2.12	829	391	4.0	2.4	8.6
Chugwater CCD.....	277	231	177	76.6	54	2.18	2.52	46	15	2.9	2.2	5.3
Chugwater town.....	106	93	71	76.3	22	2.15	2.68	13	1	5.1	4.1	8.3
Slater CDP.....	43	39	32	82.1	7	2.03	2.14	4	1	0.0	0.0	0.0
Glendo CCD.....	529	271	210	77.5	61	2.14	2.07	258	229	2.5	2.3	3.2
Glendo town.....	167	101	78	77.2	23	2.01	2.09	66	51	4.7	4.9	4.2

Table 11.
Housing Occupancy and Tenure: 2010—Con.

[For information on confidentiality protection, nonsampling error, and definitions, see Selected Appendixes at <www.census.gov/prod/cen2010/cph-1-a.pdf>]

State County County Subdivision Place	Total housing units	Occupied housing units						Vacant housing units				
		Total	Owner occupied		Renter occupied	Average household size		Total	For seasonal, recrea- tional, or occasional use	Vacancy rate		
			Number	Percent of occupied housing units		Owner- occupied units	Renter- occupied units			Available housing	Home- owner	Rental
Platte County—Con.												
Guernsey CCD.....	832	681	509	74.7	172	2.26	2.12	151	52	3.5	2.5	6.5
Guernsey town.....	581	504	369	73.2	135	2.33	2.14	77	11	3.6	2.4	6.9
Hartville town.....	45	32	28	87.5	4	1.79	3.00	13	0	10.8	6.7	28.6
Wheatland CCD.....	3,029	2,655	2,002	75.4	653	2.29	2.09	374	95	4.3	2.4	9.9
Chugcreek CDP.....	60	59	58	98.3	1	2.62	4.00	1	1	0.0	0.0	0.0
Lakeview North CDP.....	37	37	34	91.9	3	2.21	3.00	0	0	0.0	0.0	0.0
Westview Circle CDP.....	25	24	21	87.5	3	2.05	3.00	1	0	0.0	0.0	0.0
Wheatland town.....	1,879	1,657	1,159	69.9	498	2.20	1.95	222	39	5.6	2.9	11.4
Whiting CDP.....	44	38	35	92.1	3	2.00	4.33	6	1	5.0	5.4	0.0
Y-O Ranch CDP.....	87	78	64	82.1	14	2.52	2.43	9	0	4.9	0.0	22.2
Sheridan County.....	13,939	12,360	8,501	68.8	3,859	2.37	2.06	1,579	674	3.7	1.7	7.8
Sheridan CCD.....	9,962	9,205	6,043	65.6	3,162	2.35	1.98	757	142	3.7	1.6	7.5
Arvada CDP.....	31	25	12	48.0	13	1.50	1.92	6	1	7.4	7.7	7.1
Clearmont town.....	66	57	37	64.9	20	2.49	2.50	9	2	1.7	0.0	4.8
Sheridan city (part).....	8,248	7,675	4,862	63.3	2,813	2.32	1.93	573	58	4.1	1.8	7.8
Sheridan South CCD.....	2,679	2,108	1,705	80.9	403	2.40	2.34	571	422	3.9	2.2	10.8
Big Horn CDP.....	209	181	132	72.9	49	2.64	2.88	28	8	7.1	0.8	20.3
Sheridan city (part).....	5	5	2	40.0	3	1.50	1.33	0	0	0.0	0.0	0.0
Story CDP.....	647	405	320	79.0	85	2.08	1.93	242	199	4.2	3.3	7.6
Sheridan West CCD.....	1,298	1,047	753	71.9	294	2.51	2.49	251	110	3.5	2.1	6.9
Dayton town.....	336	308	239	77.6	69	2.47	2.42	28	2	3.7	3.2	5.4
Parkman CDP.....	72	67	57	85.1	10	2.32	1.90	5	2	0.0	0.0	0.0
Ranchester town.....	332	312	216	69.2	96	2.74	2.74	20	0	2.8	1.8	4.9
Sublette County.....	5,770	3,906	2,658	68.0	1,248	2.52	2.41	1,864	1,446	4.6	2.4	8.8
Big Piney CCD.....	1,278	1,048	719	68.6	329	2.58	2.44	230	90	6.0	1.4	14.6
Big Piney town.....	282	228	130	57.0	98	2.48	2.35	54	13	10.5	0.0	21.6
Marbleton town.....	494	415	285	68.7	130	2.52	2.62	79	24	6.0	1.7	13.9
Boulder CCD.....	424	177	131	74.0	46	2.33	2.09	247	209	2.2	2.2	2.1
Boulder CDP.....	113	71	55	77.5	16	2.31	2.69	42	35	2.7	3.5	0.0
Pinedale CCD.....	4,068	2,681	1,808	67.4	873	2.50	2.42	1,387	1,147	4.2	2.8	6.8
Bondurant CDP.....	120	49	29	59.2	20	2.10	1.60	71	63	5.8	6.5	4.8
Cora CDP.....	79	59	48	81.4	11	2.35	2.64	20	16	3.3	2.0	8.3
Daniel CDP.....	80	63	47	74.6	16	2.43	2.25	17	13	3.1	4.1	0.0
Pinedale town.....	1,080	847	377	44.5	470	2.31	2.42	233	167	4.9	3.3	6.2
Sweetwater County.....	18,735	16,475	11,872	72.1	4,603	2.67	2.48	2,260	295	7.1	2.8	16.8
Green River North CCD.....	4,444	4,069	3,016	74.1	1,053	2.77	2.50	375	53	5.0	2.0	12.5
Clearview Acres CDP (part).....	0	0	0	(X)	0	0.00	0.00	0	0	(X)	(X)	(X)
Eden CDP (part).....	77	62	50	80.6	12	3.28	2.50	15	2	11.4	2.0	36.8
Farson CDP (part).....	21	19	12	63.2	7	3.08	2.71	2	0	0.0	0.0	0.0
Granger town.....	72	57	43	75.4	14	2.49	2.29	15	1	6.5	4.4	11.8
Green River city (part).....	3,635	3,384	2,491	73.6	893	2.76	2.45	251	21	4.4	2.2	10.2
James Town CDP (part).....	213	198	163	82.3	35	2.51	2.91	15	3	2.0	0.6	7.9
Little America CDP.....	42	22	1	4.5	21	1.00	3.19	20	9	33.3	0.0	34.4
Purple Sage CDP.....	202	172	134	77.9	38	3.22	2.74	30	3	13.6	2.2	38.7
Rock Springs city (part).....	0	0	0	(X)	0	0.00	0.00	0	0	(X)	(X)	(X)
Green River South CCD.....	1,542	1,359	1,052	77.4	307	2.84	2.16	183	77	5.7	3.4	13.0
Green River city (part).....	1,367	1,258	963	76.6	295	2.87	2.15	109	14	5.9	3.3	13.5
James Town CDP (part).....	11	10	9	90.0	1	2.33	4.00	1	0	0.0	0.0	0.0
McKinnon CDP.....	19	16	14	87.5	2	3.64	4.50	3	2	0.0	0.0	0.0
Washam CDP.....	58	26	24	92.3	2	1.88	3.00	32	24	13.3	14.3	0.0
Rock Springs North CCD.....	12,272	10,716	7,594	70.9	3,122	2.62	2.51	1,556	115	8.1	2.9	18.5
Clearview Acres CDP (part).....	305	289	226	78.2	63	2.65	3.11	16	4	3.3	1.7	8.7
Eden CDP (part).....	42	35	30	85.7	5	2.63	1.60	7	1	10.3	9.1	16.7
Farson CDP (part).....	129	107	69	64.5	38	2.36	2.47	22	6	5.3	0.0	13.6
North Rock Springs CDP.....	849	800	698	87.3	102	2.71	3.10	49	3	3.3	1.7	12.6
Reliance CDP.....	307	274	235	85.8	39	2.59	2.69	33	2	4.5	1.3	20.4
Rock Springs city (part).....	10,070	8,762	5,952	67.9	2,810	2.62	2.47	1,308	79	9.0	3.2	19.1
Superior town.....	181	131	120	91.6	11	2.54	2.82	50	0	8.0	4.5	35.3
Rock Springs South CCD.....	79	58	50	86.2	8	2.62	1.88	21	13	1.7	0.0	11.1
Arrowhead Springs CDP.....	23	22	20	90.9	2	3.05	1.00	1	0	4.3	0.0	33.3
Rock Springs city (part).....	0	0	0	(X)	0	0.00	0.00	0	0	(X)	(X)	(X)
Wamsutter CCD.....	398	273	160	58.6	113	2.23	2.43	125	37	8.9	3.5	15.6
Bairloi town.....	68	49	38	77.6	11	2.11	2.36	19	1	5.8	2.6	15.4
Table Rock CDP.....	0	0	0	(X)	0	0.00	0.00	0	0	(X)	(X)	(X)
Wamsutter town.....	286	189	98	51.9	91	2.34	2.44	97	31	10.6	3.8	17.1
Teton County.....	12,813	8,973	5,083	56.6	3,890	2.35	2.33	3,840	2,832	7.7	2.6	13.5
Alta CCD.....	303	208	160	76.9	48	2.68	2.42	95	79	2.3	1.2	5.8
Alta CDP.....	232	151	119	78.8	32	2.68	2.34	81	71	1.3	0.0	5.7
Jackson Hole CCD.....	12,400	8,722	4,920	56.4	3,802	2.34	2.34	3,678	2,686	7.8	2.7	13.7
Hoback CDP.....	567	476	355	74.6	121	2.53	2.25	91	69	1.0	0.8	1.6
Jackson town.....	4,736	3,964	1,641	41.4	2,323	2.24	2.49	772	242	10.0	2.9	14.4
Kelly CDP.....	93	74	33	44.6	41	2.12	1.66	19	14	2.6	2.9	2.4
Moose Wilson Road CDP.....	1,371	778	524	67.4	254	2.38	2.09	593	461	12.9	1.9	29.3
Rafter J Ranch CDP.....	484	443	342	77.2	101	2.33	2.42	41	25	1.5	1.4	1.9
South Park CDP.....	803	659	519	78.8	140	2.73	2.26	144	107	2.8	2.3	4.7

Table 11.
Housing Occupancy and Tenure: 2010—Con.

[For information on confidentiality protection, nonsampling error, and definitions, see Selected Appendixes at <www.census.gov/prod/cen2010/cph-1-a.pdf>]

State County County Subdivision Place	Total housing units	Occupied housing units						Vacant housing units				
		Total	Owner occupied		Renter occupied	Average household size		Total	For seasonal, recrea- tional, or occasional use	Vacancy rate		
			Number	Percent of occupied housing units		Owner- occupied units	Renter- occupied units			Available housing	Home- owner	Rental
Teton County—Con.												
Jackson Hole CCD—Con.												
Teton Village CDP.....	554	175	99	56.6	76	1.96	1.72	379	298	29.5	9.9	45.0
Wilson CDP.....	931	674	458	68.0	216	2.40	1.77	257	218	2.0	0.9	4.4
Yellowstone National Park CCD.....	110	43	3	7.0	40	2.33	1.40	67	67	0.0	0.0	0.0
Uinta County.....	8,713	7,668	5,759	75.1	1,909	2.79	2.51	1,045	230	5.4	2.3	13.7
Bridger Valley CCD.....	2,599	2,340	1,933	82.6	407	2.83	2.52	259	72	2.9	1.8	7.6
Carter CDP.....	7	5	4	80.0	1	2.25	1.00	2	0	0.0	0.0	0.0
Fort Bridger CDP.....	171	142	123	86.6	19	2.42	2.47	29	4	4.7	1.6	20.8
Lonetree CDP.....	26	18	13	72.2	5	2.46	3.40	8	6	0.0	0.0	0.0
Lyman town.....	802	744	604	81.2	140	2.95	2.37	58	9	3.7	2.1	10.2
Mountain View town.....	506	468	352	75.2	116	2.79	2.63	38	5	3.7	2.8	6.3
Robertson CDP.....	39	34	30	88.2	4	2.93	2.25	5	1	2.8	3.1	0.0
Urie CDP.....	97	95	78	82.1	17	2.65	3.24	2	0	0.0	0.0	0.0
Evanston CCD.....	6,114	5,328	3,826	71.8	1,502	2.77	2.50	786	158	6.5	2.6	15.2
Bear River town.....	190	182	171	94.0	11	2.81	3.45	8	3	1.1	0.6	8.3
Evanston city.....	5,111	4,540	3,125	68.8	1,415	2.75	2.49	571	44	6.8	2.1	15.8
Washakie County.....	3,833	3,492	2,560	73.3	932	2.46	2.26	341	83	2.2	1.0	5.5
Ten Sleep CCD.....	438	335	247	73.7	88	2.14	2.30	103	63	2.6	2.4	3.3
Ten Sleep town.....	157	133	99	74.4	34	1.95	1.97	24	8	4.3	2.9	8.1
Worland CCD.....	3,395	3,157	2,313	73.3	844	2.49	2.26	238	20	2.2	0.8	5.7
Worland city.....	2,473	2,310	1,611	69.7	699	2.42	2.16	163	11	2.6	1.0	6.1
Weston County.....	3,533	3,021	2,349	77.8	672	2.34	2.07	512	124	4.4	2.6	10.3
Newcastle CCD.....	2,797	2,386	1,833	76.8	553	2.33	2.00	411	108	4.3	2.4	10.3
Hill View Heights CDP.....	69	65	61	93.8	4	2.56	3.50	4	0	2.9	1.6	20.0
Newcastle city.....	1,663	1,439	995	69.1	444	2.36	1.96	224	23	4.6	2.4	9.3
Osage CDP.....	121	93	84	90.3	9	2.35	1.22	28	6	8.4	6.5	21.4
Upton CCD.....	736	635	516	81.3	119	2.38	2.38	101	16	4.8	3.3	10.5
Upton town.....	539	467	365	78.2	102	2.37	2.30	72	12	5.8	3.9	12.1

Table 12.
Housing Occupancy and Tenure: 2010

[For information on confidentiality protection, nonsampling error, and definitions, see Selected Appendixes at <www.census.gov/prod/cen2010/cph-1-a.pdf>]

State County Place	Total housing units	Occupied housing units						Vacant housing units				
		Total	Owner occupied		Renter occupied	Average household size		Total	For seasonal, recrea- tional, or occasional use	Vacancy rate		
			Number	Percent of occupied housing units		Owner- occupied units	Renter- occupied units			Available housing	Home- owner	Rental
Wyoming.....	261,868	226,879	157,077	69.2	69,802	2.50	2.26	34,989	14,892	4.5	2.1	9.4
COUNTY												
Albany County.....	17,939	15,691	7,834	49.9	7,857	2.36	1.98	2,248	1,175	3.2	1.6	4.7
Big Horn County.....	5,379	4,561	3,414	74.9	1,147	2.57	2.36	818	316	3.7	2.1	8.2
Campbell County.....	18,955	17,172	12,595	73.3	4,577	2.74	2.43	1,783	354	5.2	2.0	13.0
Carbon County.....	8,576	6,388	4,552	71.3	1,836	2.37	2.34	2,188	1,070	7.5	3.4	16.5
Converse County.....	6,403	5,673	4,083	72.0	1,590	2.52	2.17	730	280	3.7	2.2	7.3
Crook County.....	3,595	2,921	2,317	79.3	604	2.44	2.30	674	414	3.0	1.6	8.2
Fremont County.....	17,796	15,455	11,006	71.2	4,449	2.54	2.54	2,341	1,007	3.4	1.5	7.6
Goshen County.....	5,972	5,311	3,740	70.4	1,571	2.32	2.24	661	142	3.5	2.4	6.1
Hot Springs County.....	2,582	2,185	1,527	69.9	658	2.20	2.07	397	146	4.5	2.0	9.7
Johnson County.....	4,553	3,782	2,686	71.0	1,096	2.34	2.03	771	426	4.8	1.8	11.4
Laramie County.....	40,462	37,576	25,533	68.0	12,043	2.47	2.24	2,886	368	3.5	1.9	6.7
Lincoln County.....	8,946	6,861	5,410	78.9	1,451	2.66	2.52	2,085	1,186	7.5	4.2	17.8
Natrona County.....	33,807	30,616	21,508	70.3	9,108	2.49	2.21	3,191	911	4.0	1.7	9.1
Niobrara County.....	1,338	1,069	770	72.0	299	2.17	2.01	269	70	3.2	1.4	7.6
Park County.....	13,562	11,885	8,422	70.9	3,463	2.35	2.15	1,677	952	3.1	1.8	6.1
Platte County.....	4,667	3,838	2,898	75.5	940	2.27	2.12	829	391	4.0	2.4	8.6
Sheridan County.....	13,939	12,360	8,501	68.8	3,859	2.37	2.06	1,579	674	3.7	1.7	7.8
Sublette County.....	5,770	3,906	2,658	68.0	1,248	2.52	2.41	1,864	1,446	4.6	2.4	8.8
Sweetwater County.....	18,735	16,475	11,872	72.1	4,603	2.67	2.48	2,260	295	7.1	2.8	16.8
Teton County.....	12,813	8,973	5,083	56.6	3,890	2.35	2.33	3,840	2,832	7.7	2.6	13.5
Uinta County.....	8,713	7,668	5,759	75.1	1,909	2.79	2.51	1,045	230	5.4	2.3	13.7
Washakie County.....	3,833	3,492	2,560	73.3	932	2.46	2.26	341	83	2.2	1.0	5.5
Weston County.....	3,533	3,021	2,349	77.8	672	2.34	2.07	512	124	4.4	2.6	10.3
PLACE												
Afton town, Lincoln County.....	855	703	494	70.3	209	2.75	2.53	152	68	7.7	5.5	12.4
Albany CDP, Albany County.....	78	30	23	76.7	7	1.87	1.71	48	38	20.0	0.0	53.3
Albin town, Laramie County.....	71	59	32	54.2	27	3.19	2.93	12	0	9.2	11.1	6.9
Alcova CDP, Natrona County.....	53	34	24	70.6	10	1.96	2.90	19	10	19.0	0.0	44.4
Alpine town, Lincoln County.....	449	346	226	65.3	120	2.46	2.27	103	43	11.0	7.0	17.7
Alpine Northeast CDP, Lincoln County.....	136	90	72	80.0	18	2.18	2.17	46	12	25.0	13.3	51.4
Alpine Northwest CDP, Lincoln County.....	178	107	68	63.6	39	2.16	2.49	71	36	20.4	18.8	23.1
Alta CDP, Teton County.....	232	151	119	78.8	32	2.68	2.34	81	71	1.3	0.0	5.7
Antelope Hills CDP, Natrona County.....	65	44	42	95.5	2	2.21	2.00	21	4	4.3	4.5	0.0
Antelope Valley-Crestview CDP, Campbell County.....	644	593	438	73.9	155	2.88	2.55	51	5	5.7	0.7	17.6
Arapahoe CDP, Fremont County.....	488	415	269	64.8	146	3.91	4.11	73	8	3.4	0.0	9.3
Arlington CDP, Carbon County.....	26	10	5	50.0	5	2.00	3.00	16	15	0.0	0.0	0.0
Arrowhead Springs CDP, Sweetwater County.....	23	22	20	90.9	2	3.05	1.00	1	0	4.3	0.0	33.3
Arvada CDP, Sheridan County.....	31	25	12	48.0	13	1.50	1.92	6	1	7.4	7.7	7.1
Atlantic City CDP, Fremont County.....	134	23	22	95.7	1	1.64	1.00	111	110	0.0	0.0	0.0
Auburn CDP, Lincoln County.....	124	104	89	85.6	15	3.21	2.80	20	9	3.7	1.1	16.7
Baggs town, Carbon County.....	223	183	122	66.7	61	2.50	2.21	40	6	7.9	2.4	17.1
Bairoil town, Sweetwater County.....	68	49	38	77.6	11	2.11	2.36	19	1	5.8	2.6	15.4
Bar Nunn town, Natrona County.....	761	748	697	93.2	51	2.96	2.90	13	0	1.3	1.3	1.9
Basin town, Big Horn County.....	571	520	382	73.5	138	2.30	2.19	51	9	3.5	2.0	7.3
Bear River town, Uinta County.....	190	182	171	94.0	11	2.81	3.45	8	3	1.1	0.6	8.3
Bedford CDP, Lincoln County.....	76	64	49	76.6	15	3.04	3.47	12	4	9.9	9.3	11.8
Bessemer Bend CDP, Natrona County.....	87	84	76	90.5	8	2.38	2.25	3	1	0.0	0.0	0.0
Beulah CDP, Crook County.....	39	30	15	50.0	15	2.27	2.60	9	2	14.3	0.0	25.0
Big Horn CDP, Sheridan County.....	209	181	132	72.9	49	2.64	2.88	28	8	7.1	0.8	20.3
Big Piney town, Sublette County.....	282	228	130	57.0	98	2.48	2.35	54	13	10.5	0.0	21.6
Bondurant CDP, Sublette County.....	120	49	29	59.2	20	2.10	1.60	71	63	5.8	6.5	4.8
Boulder CDP, Sublette County.....	113	71	55	77.5	16	2.31	2.69	42	35	2.7	3.5	0.0
Boulder Flats CDP, Fremont County.....	144	130	106	81.5	24	3.20	2.88	14	1	0.0	0.0	0.0
Brookhurst CDP, Natrona County.....	83	78	73	93.6	5	2.38	2.20	5	2	0.0	0.0	0.0
Buffalo city, Johnson County.....	2,300	2,080	1,334	64.1	746	2.32	1.89	220	36	5.8	2.3	11.6
Burlington town, Big Horn County.....	95	86	63	73.3	23	3.79	2.13	9	2	4.4	6.0	0.0
Burns town, Laramie County.....	138	118	102	86.4	16	2.49	2.94	20	1	7.1	3.8	23.8
Byron town, Big Horn County.....	238	210	157	74.8	53	2.83	2.81	28	2	1.9	1.9	1.9
Carpenter CDP, Laramie County.....	46	41	33	80.5	8	2.06	3.25	5	0	4.7	0.0	20.0
Carter CDP, Uinta County.....	7	5	4	80.0	1	2.25	1.00	2	0	0.0	0.0	0.0
Casper city, Natrona County.....	24,536	22,794	15,309	67.2	7,485	2.49	2.15	1,742	162	4.5	1.8	9.4
Casper Mountain CDP, Natrona County.....	407	175	155	88.6	20	2.37	1.65	232	221	2.2	1.3	9.1
Centennial CDP, Albany County.....	357	141	115	81.6	26	1.88	2.08	216	198	4.1	1.7	13.3
Cheyenne city, Laramie County.....	27,283	25,557	16,301	63.8	9,256	2.41	2.08	1,726	151	3.7	2.0	6.6
Chugcreek CDP, Platte County.....	60	59	58	98.3	1	2.62	4.00	1	1	0.0	0.0	0.0
Chugwater town, Platte County.....	106	93	71	76.3	22	2.15	2.68	13	1	5.1	4.1	8.3
Clearmont town, Sheridan County.....	66	57	37	64.9	20	2.49	2.50	9	2	1.7	0.0	4.8
Clearview Acres CDP, Sweetwater County.....	305	289	226	78.2	63	2.65	3.11	16	4	3.3	1.7	8.7

Table 12.
Housing Occupancy and Tenure: 2010—Con.

[For information on confidentiality protection, nonsampling error, and definitions, see Selected Appendixes at <www.census.gov/prod/cen2010/cph-1-a.pdf>]

State County Place	Total housing units	Occupied housing units						Vacant housing units				
		Total	Owner occupied		Renter occupied	Average household size		Total	For seasonal, recrea- tional, or occasional use	Vacancy rate		
			Number	Percent of occupied housing units		Owner- occupied units	Renter- occupied units			Available housing	Home- owner	Rental
PLACE—Con.												
Cody city, Park County.....	4,650	4,278	2,736	64.0	1,542	2.28	2.03	372	96	4.0	2.2	7.0
Cokeville town, Lincoln County.....	200	166	133	80.1	33	3.17	3.45	34	10	4.0	4.3	2.9
Cora CDP, Sublette County.....	79	59	48	81.4	11	2.35	2.64	20	16	3.3	2.0	8.3
Cowley town, Big Horn County.....	250	229	196	85.6	33	2.96	2.24	21	3	3.8	0.0	21.4
Crowheart CDP, Fremont County.....	86	61	47	77.0	14	2.28	2.43	25	5	0.0	0.0	0.0
Daniel CDP, Sublette County.....	80	63	47	74.6	16	2.43	2.25	17	13	3.1	4.1	0.0
Dayton town, Sheridan County.....	336	308	239	77.6	69	2.47	2.42	28	2	3.7	3.2	5.4
Deaver town, Big Horn County.....	84	66	57	86.4	9	2.77	2.22	18	2	8.1	7.8	10.0
Diamondville town, Lincoln County.....	363	320	249	77.8	71	2.27	2.42	43	10	4.7	2.7	11.1
Dixon town, Carbon County.....	64	43	29	67.4	14	2.14	2.50	21	11	12.0	11.8	12.5
Douglas city, Converse County.....	2,788	2,546	1,652	64.9	894	2.52	2.09	242	43	4.5	2.8	7.6
Dubois town, Fremont County.....	625	507	335	66.1	172	1.86	2.03	118	49	7.1	3.7	12.9
East Thermopolis town, Hot Springs County.	186	157	74	47.1	83	1.78	1.34	29	11	6.0	0.0	10.8
Eden CDP, Sweetwater County.....	119	97	80	82.5	17	3.04	2.24	22	3	11.0	4.8	32.0
Edgerton town, Natrona County.....	111	90	60	66.7	30	2.23	2.03	21	0	10.0	0.0	25.0
Elk Mountain town, Carbon County.....	109	76	55	72.4	21	2.55	2.43	33	8	2.6	3.5	0.0
Encampment town, Carbon County.....	371	227	179	78.9	48	1.98	2.00	144	79	11.1	4.7	29.0
Esterbrook CDP, Converse County.....	114	29	27	93.1	2	1.85	1.00	85	75	9.4	6.9	33.3
Ethete CDP, Fremont County.....	391	354	251	70.9	103	4.17	4.89	37	1	0.8	0.4	1.9
Etna CDP, Lincoln County.....	71	57	44	77.2	13	2.80	3.15	14	1	16.2	12.0	27.8
Evanston city, Uinta County.....	5,111	4,540	3,125	68.8	1,415	2.75	2.49	571	44	6.8	2.1	15.8
Evansville town, Natrona County.....	1,109	967	634	65.6	333	2.50	2.89	142	4	4.5	2.3	8.4
Fairview CDP, Lincoln County.....	107	94	79	84.0	15	2.90	3.07	13	7	0.0	0.0	0.0
Farson CDP, Sweetwater County.....	150	126	81	64.3	45	2.47	2.51	24	6	4.5	0.0	11.8
Fontenelle CDP, Lincoln County.....	7	6	3	50.0	3	2.67	1.67	1	1	0.0	0.0	0.0
Fort Bridger CDP, Uinta County.....	171	142	123	86.6	19	2.42	2.47	29	4	4.7	1.6	20.8
Fort Laramie town, Goshen County.....	143	111	86	77.5	25	1.98	2.40	32	1	5.1	3.3	10.7
Fort Washakie CDP, Fremont County.....	549	496	280	56.5	216	3.11	3.83	53	6	1.8	0.0	3.9
Fox Farm-College CDP, Laramie County.....	1,589	1,468	892	60.8	576	2.25	2.47	121	7	4.4	1.3	8.8
Fox Park CDP, Albany County.....	36	13	13	100.0	0	1.69	0.00	23	23	0.0	0.0	(X)
Frannie town.....	77	70	50	71.4	20	2.10	2.60	7	1	2.8	0.0	9.1
Big Horn County (part).....	65	59	46	78.0	13	2.11	3.15	6	1	3.3	0.0	13.3
Park County (part).....	12	11	4	36.4	7	2.00	1.57	1	0	0.0	0.0	0.0
Freedom CDP, Lincoln County.....	92	80	63	78.8	17	2.51	3.29	12	3	7.0	1.6	22.7
Garland CDP, Park County.....	53	53	37	69.8	16	2.27	1.94	0	0	0.0	0.0	0.0
Gillette city, Campbell County.....	12,153	10,975	7,435	67.7	3,540	2.72	2.38	1,178	158	6.3	2.4	13.6
Glendo town, Platte County.....	167	101	78	77.2	23	2.01	2.09	66	51	4.7	4.9	4.2
Glenrock town, Converse County.....	1,201	1,102	729	66.2	373	2.41	2.14	99	11	4.9	2.9	8.6
Granger town, Sweetwater County.....	72	57	43	75.4	14	2.49	2.29	15	1	6.5	4.4	11.8
Green River city, Sweetwater County.....	5,002	4,642	3,454	74.4	1,188	2.79	2.37	360	35	4.8	2.5	11.0
Greybull town, Big Horn County.....	879	778	532	68.4	246	2.46	2.19	101	6	3.9	1.7	8.5
Grover CDP, Lincoln County.....	63	52	40	76.9	12	2.98	2.33	11	10	0.0	0.0	0.0
Guernsey town, Platte County.....	581	504	369	73.2	135	2.33	2.14	77	11	3.6	2.4	6.9
Hanna town, Carbon County.....	497	346	275	79.5	71	2.40	2.55	151	19	13.9	8.6	30.4
Hartrandt CDP, Natrona County.....	302	280	198	70.7	82	2.37	2.73	22	2	2.8	1.0	6.8
Hartville town, Platte County.....	45	32	28	87.5	4	1.79	3.00	13	0	10.8	6.7	28.6
Hawk Springs CDP, Goshen County.....	37	23	21	91.3	2	1.90	2.50	14	5	23.3	12.5	66.7
Hillsdale CDP, Laramie County.....	24	24	24	100.0	0	1.96	0.00	0	0	0.0	0.0	(X)
Hill View Heights CDP, Weston County.....	69	65	61	93.8	4	2.56	3.50	4	0	2.9	1.6	20.0
Hoback CDP, Teton County.....	567	476	355	74.6	121	2.53	2.25	91	69	1.0	0.8	1.6
Homa Hills CDP, Natrona County.....	124	106	91	85.8	15	2.70	2.13	18	0	0.9	1.1	0.0
Hudson town, Fremont County.....	230	193	140	72.5	53	2.50	2.04	37	8	5.4	2.1	13.1
Hulett town, Crook County.....	207	164	115	70.1	49	2.49	1.98	43	25	4.6	1.7	10.9
Huntley CDP, Goshen County.....	11	10	8	80.0	2	2.75	4.00	1	0	0.0	0.0	0.0
Hyattville CDP, Big Horn County.....	68	33	27	81.8	6	2.19	2.67	35	21	20.9	6.7	53.8
Jackson town, Teton County.....	4,736	3,964	1,641	41.4	2,323	2.24	2.49	772	242	10.0	2.9	14.4
James Town CDP, Sweetwater County.....	224	208	172	82.7	36	2.50	2.94	16	3	1.9	0.6	7.7
Jeffrey City CDP, Fremont County.....	84	34	31	91.2	3	1.71	1.67	50	12	2.7	0.0	16.7
Johnstown CDP, Fremont County.....	95	82	69	84.1	13	3.07	2.31	13	1	2.4	0.0	13.3
Kaycee town, Johnson County.....	134	115	76	66.1	39	2.21	2.44	19	3	5.7	1.3	13.0
Kelly CDP, Teton County.....	93	74	33	44.6	41	2.12	1.66	19	14	2.6	2.9	2.4
Kemmerer city, Lincoln County.....	1,265	1,078	792	73.5	286	2.54	2.09	187	20	11.2	1.7	29.6
Kirby town, Hot Springs County.....	38	30	23	76.7	7	3.09	3.00	8	0	6.3	4.2	12.5
La Barge town, Lincoln County.....	290	233	172	73.8	61	2.31	2.52	57	4	13.8	5.4	30.8
La Grange town, Goshen County.....	135	115	63	54.8	52	2.43	2.69	20	7	8.7	3.1	14.8
Lakeview North CDP, Platte County.....	37	37	34	91.9	3	2.21	3.00	0	0	0.0	0.0	0.0
Lance Creek CDP, Niobrara County.....	45	25	17	68.0	8	1.82	1.50	20	5	0.0	0.0	0.0
Lander city, Fremont County.....	3,385	3,161	2,069	65.5	1,092	2.37	2.15	224	26	3.7	1.5	7.7
Laramie city, Albany County.....	14,307	13,394	6,014	44.9	7,380	2.35	1.96	913	97	3.1	1.6	4.3
Lingle town, Goshen County.....	217	204	153	75.0	51	2.32	2.22	13	0	3.3	3.2	3.8
Little America CDP, Sweetwater County.....	42	22	1	4.5	21	1.00	3.19	20	9	33.3	0.0	34.4
Lonetree CDP, Uinta County.....	26	18	13	72.2	5	2.46	3.40	8	6	0.0	0.0	0.0

Table 12.

Housing Occupancy and Tenure: 2010—Con.

[For information on confidentiality protection, nonsampling error, and definitions, see Selected Appendixes at <www.census.gov/prod/cen2010/cph-1-a.pdf>]

State County Place	Total housing units	Occupied housing units						Vacant housing units				
		Total	Owner occupied		Renter occupied	Average household size		Total	For seasonal, recrea- tional, or occasional use	Vacancy rate		
			Number	Percent of occupied housing units		Owner- occupied units	Renter- occupied units			Available housing	Home- owner	Rental
PLACE—Con.												
Lost Springs town, Converse County.....	3	3	3	100.0	0	1.33	0.00	0	0	0.0	0.0	(X)
Lovell town, Big Horn County.....	1,013	909	605	66.6	304	2.64	2.27	104	13	4.1	2.3	7.6
Lucerne CDP, Hot Springs County.....	254	230	205	89.1	25	2.34	2.24	24	10	2.1	1.0	10.3
Lusk town, Niobrara County.....	790	658	442	67.2	216	2.14	1.89	132	25	4.6	2.0	9.5
Lyman town, Uinta County.....	802	744	604	81.2	140	2.95	2.37	58	9	3.7	2.1	10.2
McKinnon CDP, Sweetwater County.....	19	16	14	87.5	2	3.64	4.50	3	2	0.0	0.0	0.0
Mammoth CDP, Park County.....	124	96	0	0.0	96	0.00	2.25	28	24	0.0	(X)	0.0
Manderson town, Big Horn County.....	56	50	29	58.0	21	2.28	2.29	6	0	5.7	0.0	12.5
Manville town, Niobrara County.....	55	48	40	83.3	8	1.98	2.00	7	0	1.9	2.2	0.0
Marbleton town, Sublette County.....	494	415	285	68.7	130	2.52	2.62	79	24	6.0	1.7	13.9
Meadow Acres CDP, Natrona County.....	81	78	60	76.9	18	2.48	2.72	3	1	1.3	0.0	5.3
Medicine Bow town, Carbon County.....	182	125	88	70.4	37	2.33	2.14	57	23	13.0	8.2	22.4
Meeteetse town, Park County.....	177	153	118	77.1	35	2.11	2.23	24	14	3.2	0.8	10.3
Midwest town, Natrona County.....	200	148	106	71.6	42	2.81	2.52	52	3	8.6	0.9	23.6
Mills town, Natrona County.....	1,654	1,513	1,000	66.1	513	2.26	2.33	141	7	2.3	0.9	4.9
Moorcroft town, Crook County.....	442	392	267	68.1	125	2.65	2.42	50	10	6.0	2.9	11.8
Moose Wilson Road CDP, Teton County.....	1,371	778	524	67.4	254	2.38	2.09	593	461	12.9	1.9	29.3
Mountain View CDP, Natrona County.....	51	48	39	81.3	9	2.10	1.56	3	0	0.0	0.0	0.0
Mountain view town, Uinta County.....	506	468	352	75.2	116	2.79	2.63	38	5	3.7	2.8	6.3
Newcastle city, Weston County.....	1,663	1,439	995	69.1	444	2.36	1.96	224	23	4.6	2.4	9.3
Nordic CDP, Lincoln County.....	262	224	191	85.3	33	2.64	2.97	38	18	6.7	5.4	13.2
North Rock Springs CDP, Sweetwater County.....	849	800	698	87.3	102	2.71	3.10	49	3	3.3	1.7	12.6
Oakley CDP, Lincoln County.....	20	18	16	88.9	2	2.50	4.50	2	1	0.0	0.0	0.0
Opal town, Lincoln County.....	51	38	31	81.6	7	2.52	2.57	13	2	5.0	3.1	12.5
Orin CDP, Converse County.....	27	20	14	70.0	6	2.29	2.33	7	5	0.0	0.0	0.0
Osage CDP, Weston County.....	121	93	84	90.3	9	2.35	1.22	28	6	8.4	6.5	21.4
Osmond CDP, Lincoln County.....	142	127	106	83.5	21	3.04	3.57	15	6	0.0	0.0	0.0
Owl Creek CDP, Hot Springs County.....	2	1	0	0.0	1	0.00	5.00	1	1	0.0	(X)	0.0
Parkman CDP, Sheridan County.....	72	67	57	85.1	10	2.32	1.90	5	2	0.0	0.0	0.0
Pavillion town, Fremont County.....	108	95	73	76.8	22	2.30	2.86	13	4	4.0	2.7	8.3
Pine Bluffs town, Laramie County.....	532	476	365	76.7	111	2.43	2.08	56	2	6.8	2.4	19.0
Pinedale town, Sublette County.....	1,080	847	377	44.5	470	2.31	2.42	233	167	4.9	3.3	6.2
Pine Haven town, Crook County.....	258	209	196	93.8	13	2.34	2.38	49	35	2.8	2.9	0.0
Powder River CDP, Natrona County.....	28	24	17	70.8	7	1.94	1.57	4	1	0.0	0.0	0.0
Powell city, Park County.....	2,627	2,463	1,522	61.8	941	2.33	2.18	164	23	3.8	1.7	7.0
Purple Sage CDP, Sweetwater County.....	202	172	134	77.9	38	3.22	2.74	30	3	13.6	2.2	38.7
Rafter J Ranch CDP, Teton County.....	484	443	342	77.2	101	2.33	2.42	41	25	1.5	1.4	1.9
Ralston CDP, Park County.....	128	119	90	75.6	29	2.44	2.07	9	3	3.2	3.2	3.3
Ranchester town, Sheridan County.....	332	312	216	69.2	96	2.74	2.74	20	0	2.8	1.8	4.9
Ranchettes CDP, Laramie County.....	2,261	2,195	2,030	92.5	165	2.64	2.65	66	8	1.6	1.2	6.3
Rawlins city, Carbon County.....	3,960	3,443	2,346	68.1	1,097	2.52	2.38	517	36	7.8	3.0	16.6
Red Butte CDP, Natrona County.....	177	174	170	97.7	4	2.56	3.50	3	0	0.0	0.0	0.0
Reliance CDP, Sweetwater County.....	307	274	235	85.8	39	2.59	2.69	33	2	4.5	1.3	20.4
Riverside town, Carbon County.....	53	34	27	79.4	7	1.63	1.14	19	15	5.6	6.9	0.0
Riverton city, Fremont County.....	4,567	4,252	2,807	66.0	1,445	2.41	2.27	315	40	4.1	1.9	8.0
Robertson CDP, Uinta County.....	39	34	30	88.2	4	2.93	2.25	5	1	2.8	3.1	0.0
Rock River town, Albany County.....	126	94	66	70.2	28	2.55	2.75	32	12	4.0	0.0	12.5
Rock Springs city, Sweetwater County.....	10,070	8,762	5,952	67.9	2,810	2.62	2.47	1,308	79	9.0	3.2	19.1
Rolling Hills town, Converse County.....	150	147	144	98.0	3	2.99	3.00	3	1	0.7	0.7	0.0
Ryan Park CDP, Carbon County.....	92	17	16	94.1	1	2.19	3.00	75	75	0.0	0.0	0.0
Saratoga town, Carbon County.....	979	802	613	76.4	189	2.06	2.10	177	92	5.3	2.5	13.3
Shell CDP, Big Horn County.....	50	36	31	86.1	5	2.32	2.20	14	9	5.1	3.0	16.7
Sheridan city, Sheridan County.....	8,253	7,680	4,864	63.3	2,816	2.32	1.93	573	58	4.1	1.8	7.8
Shoshoni town, Fremont County.....	337	278	200	71.9	78	2.37	2.24	59	9	6.0	2.4	14.0
Sinclair town, Carbon County.....	198	170	134	78.8	36	2.41	2.94	28	0	5.5	2.8	14.3
Slater CDP, Platte County.....	43	39	32	82.1	7	2.03	2.14	4	1	0.0	0.0	0.0
Sleepy Hollow CDP, Campbell County.....	447	435	417	95.9	18	2.98	3.67	12	4	0.5	0.5	0.0
Smoot CDP, Lincoln County.....	79	64	54	84.4	10	3.15	2.50	15	8	1.5	0.0	9.1
South Greeley CDP, Laramie County.....	1,806	1,649	1,205	73.1	444	2.48	2.77	157	15	6.1	3.1	13.3
South Park CDP, Teton County.....	803	659	519	78.8	140	2.73	2.26	144	107	2.8	2.3	4.7
Star Valley Ranch town, Lincoln County.....	954	612	544	88.9	68	2.37	3.15	342	290	4.2	4.2	4.2
Story CDP, Sheridan County.....	647	405	320	79.0	85	2.08	1.93	242	199	4.2	3.3	7.6
Sundance town, Crook County.....	606	532	405	76.1	127	2.30	1.69	74	21	3.8	1.2	11.0
Superior town, Sweetwater County.....	181	131	120	91.6	11	2.54	2.82	50	0	8.0	4.5	35.3
Table Rock CDP, Sweetwater County.....	0	0	0	(X)	0	0.00	0.00	0	0	(X)	(X)	(X)
Taylor CDP, Lincoln County.....	33	28	25	89.3	3	3.28	2.67	5	4	0.0	0.0	0.0
Ten Sleep town, Washakie County.....	157	133	99	74.4	34	1.95	1.97	24	8	4.3	2.9	8.1
Teton Village CDP, Teton County.....	554	175	99	56.6	76	1.96	1.72	379	298	29.5	9.9	45.0
Thayne town, Lincoln County.....	171	144	93	64.6	51	2.52	2.59	27	10	8.3	1.1	19.0

Table 12.

Housing Occupancy and Tenure: 2010—Con.

[For information on confidentiality protection, nonsampling error, and definitions, see Selected Appendixes at <www.census.gov/prod/cen2010/cph-1-a.pdf>]

State County Place	Total housing units	Occupied housing units						Vacant housing units				
		Total	Owner occupied		Renter occupied	Average household size		Total	For seasonal, recrea- tional, or occasional use	Vacancy rate		
			Number	Percent of occupied housing units		Owner- occupied units	Renter- occupied units			Available housing	Home- owner	Rental
PLACE—Con.												
Thermopolis town, Hot Springs County.....	1,583	1,389	936	67.4	453	2.13	2.08	194	47	4.7	2.6	8.8
Torrington city, Goshen County.....	2,717	2,527	1,657	65.6	870	2.28	2.08	190	15	4.0	3.0	5.8
Tumerville CDP, Lincoln County.....	96	68	59	86.8	9	2.85	2.67	28	25	0.0	0.0	0.0
Upton town, Weston County.....	539	467	365	78.2	102	2.37	2.30	72	12	5.8	3.9	12.1
Urie CDP, Uinta County.....	97	95	78	82.1	17	2.65	3.24	2	0	0.0	0.0	0.0
Van Tassell town, Niobrara County.....	9	6	6	100.0	0	2.50	0.00	3	1	0.0	0.0	(X)
Veteran CDP, Goshen County.....	14	11	10	90.9	1	2.00	3.00	3	0	0.0	0.0	0.0
Vista West CDP, Natrona County.....	389	372	345	92.7	27	2.58	2.26	17	3	2.1	1.7	6.9
Wamsutter town, Sweetwater County.....	286	189	98	51.9	91	2.34	2.44	97	31	10.6	3.8	17.1
Warren AFB CDP, Laramie County.....	935	794	13	1.6	781	2.38	3.25	141	0	0.9	0.0	0.9
Washam CDP, Sweetwater County.....	58	26	24	92.3	2	1.88	3.00	32	24	13.3	14.3	0.0
Westview Circle CDP, Platte County.....	25	24	21	87.5	3	2.05	3.00	1	0	0.0	0.0	0.0
Wheatland town, Platte County.....	1,879	1,657	1,159	69.9	498	2.20	1.95	222	39	5.6	2.9	11.4
Whiting CDP, Platte County.....	44	38	35	92.1	3	2.00	4.33	6	1	5.0	5.4	0.0
Wilson CDP, Teton County.....	931	674	458	68.0	216	2.40	1.77	257	218	2.0	0.9	4.4
Woods Landing-Jelm CDP, Albany County...	92	48	38	79.2	10	2.00	2.10	44	31	17.2	5.0	44.4
Worland city, Washakie County.....	2,473	2,310	1,611	69.7	699	2.42	2.16	163	11	2.6	1.0	6.1
Wright town, Campbell County.....	813	685	514	75.0	171	2.63	2.65	128	63	7.7	3.6	18.2
Yoder town, Goshen County.....	85	68	58	85.3	10	2.07	3.10	17	1	1.4	1.7	0.0
Y-O Ranch CDP, Platte County.....	87	78	64	82.1	14	2.52	2.43	9	0	4.9	0.0	22.2

Table 13.

Occupied Housing Units (Households) by Race and Hispanic or Latino Origin of Householder: 2010

[For information on confidentiality protection, nonsampling error, and definitions, see Selected Appendixes at <www.census.gov/prod/cen2010/cph-1-a.pdf>]

State County County Subdivision Place	Total occupied housing units	Race of householder						Two or More Races	House- holder Hispanic or Latino (of any race)	House- holder White alone, not Hispanic or Latino
		One race								
		White	Black or African American	American Indian and Alaska Native	Asian	Native Hawaiian and Other Pacific Islander	Some Other Race			
Wyoming.....	226,879	211,365	1,652	3,833	1,423	130	5,328	3,148	14,976	203,032
Albany County.....	15,691	14,391	147	110	417	9	326	291	1,128	13,692
East Albany CCD.....	89	89	0	0	0	0	0	0	1	88
Laramie CCD.....	14,733	13,464	146	99	416	8	317	283	1,102	12,778
Laramie city.....	13,394	12,188	145	84	415	8	288	266	1,027	11,538
Rock River CCD.....	177	163	0	4	0	0	6	4	11	159
Rock River town.....	94	85	0	2	0	0	3	4	8	81
South Albany CCD.....	692	675	1	7	1	1	3	4	14	667
Albany CDP.....	30	30	0	0	0	0	0	0	0	30
Centennial CDP.....	141	136	0	3	0	0	0	2	3	134
Fox Park CDP.....	13	13	0	0	0	0	0	0	0	13
Woods Landing-Jelm CDP.....	48	48	0	0	0	0	0	0	0	48
Big Horn County.....	4,561	4,362	7	32	16	1	99	44	256	4,222
Central Big Horn CCD.....	1,418	1,345	4	16	5	1	34	13	94	1,291
Burlington town.....	86	79	0	0	1	0	4	2	8	76
Greybull town.....	778	740	2	11	2	0	17	6	45	716
Shell CDP (part).....	14	14	0	0	0	0	0	0	1	13
North Big Horn CCD.....	2,100	2,006	2	11	8	0	50	23	127	1,938
Byron town.....	210	201	0	1	0	0	5	3	19	188
Cowley town.....	229	222	0	0	2	0	3	2	8	219
Deaver town.....	66	65	0	0	0	0	1	0	1	65
Frannie town (part).....	59	58	0	0	0	0	0	1	4	54
Lovell town.....	909	859	2	5	5	0	29	9	71	821
South Big Horn CCD.....	1,043	1,011	1	5	3	0	15	8	35	993
Basin town.....	520	508	1	3	2	0	3	3	10	501
Hyattville CDP.....	33	33	0	0	0	0	0	0	0	33
Manderson town.....	50	47	0	0	0	0	2	1	3	46
Shell CDP.....	22	20	0	0	0	0	0	2	0	20
Campbell County.....	17,172	16,291	48	169	77	8	346	233	966	15,769
Gillette North CCD.....	11,656	11,036	34	107	56	6	247	170	717	10,637
Gillette city (part).....	9,260	8,724	33	92	53	5	217	136	631	8,372
Gillette South CCD.....	5,516	5,255	14	62	21	2	99	63	249	5,132
Antelope Valley-Crestview CDP.....	593	558	6	8	4	1	11	5	26	544
Gillette city (part).....	1,715	1,616	7	19	11	1	39	22	113	1,559
Sleepy Hollow CDP.....	435	411	0	6	5	0	6	7	10	407
Wright town.....	685	660	0	8	0	0	10	7	33	642
Carbon County.....	6,388	5,821	38	51	37	3	338	100	862	5,347
Hanna CCD.....	691	662	2	3	0	0	12	12	28	649
Arlington CDP.....	10	10	0	0	0	0	0	0	0	10
Elk Mountain town.....	76	76	0	0	0	0	0	0	1	75
Hanna town.....	346	331	2	1	0	0	5	7	16	323
Medicine Bow town.....	125	118	0	0	0	0	5	2	8	115
Rawlins CCD.....	4,197	3,709	36	41	32	3	307	69	784	3,276
Baggs town.....	183	172	0	2	0	0	8	1	18	164
Dixon town.....	43	38	1	1	0	0	1	2	3	37
Rawlins city.....	3,443	3,008	33	35	32	3	278	54	719	2,604
Sinclair town.....	170	164	0	1	0	0	2	3	5	163
Saratoga CCD.....	1,500	1,450	0	7	5	0	19	19	50	1,422
Encampment town.....	227	220	0	2	0	0	1	4	3	219
Riverside town.....	34	33	0	1	0	0	0	0	1	32
Ryan Park CDP.....	17	16	0	0	0	0	0	1	0	16
Saratoga town.....	802	771	0	4	4	0	12	11	28	757
Converse County.....	5,673	5,461	14	38	13	2	84	61	266	5,298
Douglas CCD.....	3,923	3,764	7	27	9	2	67	47	202	3,645
Douglas city.....	2,546	2,447	5	18	4	1	40	31	131	2,368
Esterbrook CDP.....	29	29	0	0	0	0	0	0	0	29
Lost Springs town.....	3	3	0	0	0	0	0	0	0	3
Orin CDP.....	20	20	0	0	0	0	0	0	0	20
Glenrock CCD.....	1,750	1,697	7	11	4	0	17	14	64	1,653
Glenrock town.....	1,102	1,067	6	10	4	0	8	7	41	1,036
Rolling Hills town.....	147	145	0	0	0	0	0	2	6	139
Crook County.....	2,921	2,868	6	15	1	0	9	22	30	2,848
Hulett CCD.....	523	514	0	2	0	0	2	5	2	514
Hulett town.....	164	158	0	1	0	0	0	5	0	158
Moorcroft CCD.....	1,272	1,247	2	7	0	0	6	10	23	1,231
Moorcroft town.....	392	381	0	3	0	0	3	5	14	371
Pine Haven town.....	209	206	0	3	0	0	0	0	2	204
Sundance CCD.....	1,126	1,107	4	6	1	0	1	7	5	1,103
Beulah CDP.....	30	28	1	0	0	0	0	1	0	28
Sundance town.....	532	525	2	3	0	0	1	1	2	524

Table 13.

Occupied Housing Units (Households) by Race and Hispanic or Latino Origin of Householder: 2010—Con.

[For information on confidentiality protection, nonsampling error, and definitions, see Selected Appendixes at <www.census.gov/prod/cen2010/cph-1-a.pdf>]

State County County Subdivision Place	Total occupied housing units	Race of householder							Two or More Races	House- holder Hispanic or Latino (of any race)	House- holder White alone, not Hispanic or Latino
		One race									
		White	Black or African American	American Indian and Alaska Native	Asian	Native Hawaiian and Other Pacific Islander	Some Other Race				
Fremont County.....	15,455	12,739	25	2,195	42	5	132	317	607	12,425	
Dubois CCD.....	912	887	3	7	3	0	3	9	13	879	
Dubois town.....	507	492	1	4	2	0	1	7	2	491	
Jeffrey City CCD.....	71	68	0	1	0	0	1	1	1	68	
Jeffrey City CDP.....	34	32	0	1	0	0	0	1	0	32	
Lander CCD.....	4,629	4,319	5	193	17	1	24	70	132	4,236	
Atlantic City CDP.....	23	22	0	0	0	0	0	1	1	21	
Hudson town (part).....	161	150	0	7	0	0	1	3	3	149	
Lander city.....	3,161	2,918	5	160	10	1	20	47	107	2,852	
Shoshoni CCD.....	370	354	0	11	0	0	1	4	20	338	
Shoshoni town (part).....	278	265	0	10	0	0	1	2	17	251	
Wind River CCD.....	9,473	7,111	17	1,983	22	4	103	233	441	6,904	
Arapahoe CDP.....	415	114	0	287	0	0	4	10	16	110	
Boulder Flats CDP.....	130	37	0	86	0	0	2	5	4	37	
Crowheart CDP.....	61	31	0	27	0	0	1	2	2	31	
Ethete CDP.....	354	26	0	320	0	0	2	6	6	24	
Fort Washakie CDP.....	496	28	0	461	0	1	0	6	14	26	
Hudson town (part).....	32	31	0	0	0	0	1	0	1	31	
Johnstown CDP.....	82	44	0	37	0	0	0	1	6	42	
Pavillion town.....	95	94	0	0	0	0	0	1	3	92	
Riverton city.....	4,252	3,743	15	315	12	3	63	101	253	3,614	
Shoshoni town (part).....	0	0	0	0	0	0	0	0	0	0	
Goshen County.....	5,311	5,103	16	37	10	2	93	50	375	4,843	
Goshen Hole CCD.....	523	517	0	0	0	0	4	2	18	504	
Hawk Springs CDP.....	23	23	0	0	0	0	0	0	0	23	
La Grange town.....	115	111	0	0	0	0	3	1	7	108	
Yoder town.....	68	68	0	0	0	0	0	0	2	66	
Rawhide Creek CCD.....	185	180	1	1	0	0	1	2	3	179	
Torrington CCD.....	4,603	4,406	15	36	10	2	88	46	354	4,160	
Fort Laramie town.....	111	107	0	3	0	0	1	0	1	107	
Huntley CDP.....	10	10	0	0	0	0	0	0	0	10	
Lingle town.....	204	201	0	1	0	0	2	0	3	200	
Torrington city.....	2,527	2,414	10	16	8	2	51	26	205	2,270	
Veteran CDP.....	11	9	0	2	0	0	0	0	0	9	
Hot Springs County.....	2,185	2,119	3	26	4	2	11	20	35	2,100	
Thermopolis East CCD.....	240	227	1	6	0	0	3	3	6	224	
East Thermopolis town.....	157	149	1	5	0	0	1	1	2	148	
Lucerne CDP (part).....	21	21	0	0	0	0	0	0	0	21	
Thermopolis town (part).....	2	2	0	0	0	0	0	0	0	2	
Thermopolis West CCD.....	1,874	1,829	2	14	4	2	8	15	26	1,815	
Kirby town.....	30	29	0	0	0	0	1	0	1	29	
Lucerne CDP (part).....	209	206	1	1	0	0	0	1	2	204	
Owl Creek CDP.....	1	1	0	0	0	0	0	0	0	1	
Thermopolis town (part).....	1,387	1,356	1	9	4	1	6	10	18	1,347	
Wind River Reservation CCD.....	71	63	0	6	0	0	0	2	3	61	
Johnson County.....	3,782	3,682	6	25	12	0	30	27	82	3,634	
Buffalo CCD.....	3,417	3,327	6	24	11	0	24	25	67	3,288	
Buffalo city.....	2,080	2,014	5	20	10	0	16	15	48	1,984	
Kaycee CCD.....	365	355	0	1	1	0	6	2	15	346	
Kaycee town.....	115	113	0	0	0	0	0	2	1	112	
Laramie County.....	37,576	34,180	841	329	297	44	1,211	674	3,901	31,803	
Cheyenne CCD.....	30,717	27,680	759	289	268	37	1,108	576	3,531	25,548	
Cheyenne city (part).....	25,479	22,952	690	222	248	37	859	471	2,925	21,120	
Fox Farm-College CDP.....	1,468	1,290	19	20	4	0	97	38	222	1,185	
Ranchettes CDP (part).....	1,260	1,208	11	7	9	0	16	9	59	1,166	
South Greeley CDP.....	1,649	1,425	29	31	6	0	113	45	260	1,307	
Cheyenne East CCD.....	3,099	3,005	15	11	15	1	27	25	130	2,907	
Cheyenne city (part).....	78	71	1	0	0	0	2	4	12	63	
Ranchettes CDP (part).....	772	750	6	3	4	1	5	3	29	727	
Cheyenne West CCD.....	2,403	2,201	60	23	13	5	41	60	129	2,128	
Cheyenne city (part).....	0	0	0	0	0	0	0	0	0	0	
Ranchettes CDP (part).....	163	159	2	2	0	0	0	0	8	151	
Warren AFB CDP.....	794	652	52	6	11	4	28	41	79	614	
Pine Bluffs CCD.....	1,357	1,294	7	6	1	1	35	13	111	1,220	
Albin town.....	59	53	0	1	1	0	4	0	19	38	
Burns town.....	118	113	1	3	0	0	1	0	4	111	
Carpenter CDP.....	41	41	0	0	0	0	0	0	3	38	
Hillsdale CDP.....	24	21	1	0	0	1	1	0	0	21	
Pine Bluffs town.....	476	455	1	1	0	0	14	5	39	431	
Lincoln County.....	6,861	6,635	8	43	12	2	111	50	212	6,543	
Afton CCD.....	4,673	4,554	1	25	3	0	56	34	112	4,504	
Afton town.....	703	673	0	4	0	0	15	11	24	667	
Alpine town.....	346	340	0	0	0	0	6	0	11	335	
Alpine Northeast CDP.....	90	89	0	0	1	0	0	0	2	87	

Table 13.

Occupied Housing Units (Households) by Race and Hispanic or Latino Origin of Householder: 2010—Con.

[For information on confidentiality protection, nonsampling error, and definitions, see Selected Appendixes at <www.census.gov/prod/cen2010/cph-1-a.pdf>]

State County County Subdivision Place	Total occupied housing units	Race of householder							House- holder Hispanic or Latino (of any race)	House- holder White alone, not Hispanic or Latino
		One race						Two or More Races		
		White	Black or African American	American Indian and Alaska Native	Asian	Native Hawaiian and Other Pacific Islander	Some Other Race			
Lincoln County—Con.										
Afton CCD—Con.										
Alpine Northwest CDP.....	107	106	0	0	0	0	1	0	4	103
Auburn CDP.....	104	102	0	0	0	0	2	0	3	101
Bedford CDP.....	64	62	0	0	0	0	1	1	1	62
Etna CDP.....	57	53	0	1	0	0	3	0	3	53
Fairview CDP.....	94	93	0	0	0	0	0	1	1	92
Freedom CDP.....	80	79	0	0	0	0	1	0	2	78
Grover CDP.....	52	52	0	0	0	0	0	0	0	52
Nordic CDP.....	224	220	0	0	0	0	2	2	4	218
Osmond CDP.....	127	123	0	2	0	0	0	2	4	121
Smoot CDP.....	64	63	0	0	0	0	0	1	0	63
Star Valley Ranch town.....	612	598	0	6	1	0	7	0	15	590
Thayne town.....	144	137	0	0	1	0	5	1	8	134
Turnerville CDP.....	68	66	0	1	0	0	0	1	0	66
Kemmerer East CCD.....	1,857	1,760	7	16	9	2	50	13	91	1,721
Diamondville town.....	320	303	0	1	1	2	11	2	24	290
Fontenelle CDP.....	6	5	0	0	1	0	0	0	0	5
Kemmerer city (part).....	1,078	1,016	3	11	6	0	36	6	64	991
La Barge town.....	233	223	2	4	0	0	1	3	2	222
Oakley CDP.....	18	18	0	0	0	0	0	0	0	18
Opal town.....	38	36	0	0	1	0	1	0	1	36
Kemmerer West CCD.....	331	321	0	2	0	0	5	3	9	318
Cokeville town.....	166	162	0	1	0	0	2	1	3	161
Kemmerer city (part).....	0	0	0	0	0	0	0	0	0	0
Taylor CDP.....	28	26	0	1	0	0	0	1	2	25
Natrona County.....	30,616	28,992	235	265	145	10	552	417	1,524	28,185
Casper CCD.....	22,007	20,704	199	211	112	6	451	324	1,214	20,072
Casper city (part).....	19,903	18,694	195	188	108	6	418	294	1,126	18,101
Evansville town (part).....	0	0	0	0	0	0	0	0	0	0
Mills town.....	1,513	1,446	3	19	3	0	26	16	64	1,418
Mountain View CDP (part).....	31	29	0	1	0	0	0	1	3	28
Casper North CCD.....	2,048	1,963	10	13	2	1	31	28	80	1,925
Antelope Hills CDP.....	44	41	0	2	0	0	0	1	1	40
Bar Nunn town.....	748	706	6	4	0	0	18	14	40	691
Casper city (part).....	0	0	0	0	0	0	0	0	0	0
Edgerton town.....	90	85	1	1	0	0	0	3	4	82
Evansville town (part).....	0	0	0	0	0	0	0	0	0	0
Hartrandt CDP.....	280	268	0	1	0	0	8	3	14	262
Homa Hills CDP.....	106	105	1	0	0	0	0	0	0	105
Midwest town.....	148	143	0	1	0	0	0	4	3	141
Casper South CCD.....	3,985	3,824	20	29	25	3	48	36	162	3,727
Brookhurst CDP.....	78	76	0	0	1	0	1	0	2	75
Casper city (part).....	1,872	1,796	14	13	19	3	16	11	63	1,756
Casper Mountain CDP.....	175	171	0	1	1	0	1	1	4	167
Evansville town (part).....	967	906	3	13	3	0	28	14	83	860
Meadow Acres CDP.....	78	77	0	0	0	0	0	1	0	77
Hells Half Acre CCD.....	2,576	2,501	6	12	6	0	22	29	68	2,461
Alcova CDP.....	34	32	0	0	0	0	2	0	4	30
Bessemer Bend CDP.....	84	80	0	0	0	0	2	2	3	79
Casper city (part).....	1,019	985	4	3	1	0	9	17	35	966
Mountain View CDP (part).....	17	17	0	0	0	0	0	0	0	17
Powder River CDP.....	24	24	0	0	0	0	0	0	0	24
Red Butte CDP.....	174	169	0	3	1	0	0	1	3	167
Vista West CDP.....	372	366	0	1	1	0	2	2	5	362
Niobrara County.....	1,069	1,050	3	4	1	0	1	10	8	1,044
East Niobrara CCD.....	444	439	1	1	0	0	1	2	3	438
Lusk town (part).....	307	302	1	1	0	0	1	2	3	301
Van Tassell town.....	6	6	0	0	0	0	0	0	0	6
West Niobrara CCD.....	625	611	2	3	1	0	0	8	5	606
Lance Creek CDP.....	25	23	0	0	0	0	0	2	1	22
Lusk town (part).....	351	343	1	2	1	0	0	4	1	342
Manville town.....	48	46	0	1	0	0	0	1	1	45
Park County.....	11,885	11,501	20	63	44	12	127	118	419	11,233
Cody CCD.....	6,904	6,721	10	35	18	7	45	68	140	6,637
Cody city.....	4,278	4,151	8	19	15	3	33	49	97	4,096
Meeteetse CCD.....	450	429	2	5	0	0	6	8	8	427
Meeteetse town.....	153	147	2	1	0	0	1	2	2	146
Powell CCD.....	4,415	4,246	7	20	25	3	76	38	269	4,065
Frannie town (part).....	11	10	1	0	0	0	0	0	0	10
Garland CDP.....	53	52	1	0	0	0	0	0	2	50
Powell city.....	2,463	2,364	3	14	16	2	43	21	181	2,234
Ralston CDP.....	119	115	0	1	0	0	2	1	5	112
Yellowstone National Park CCD.....	116	105	1	3	1	2	0	4	2	104
Mammoth CDP.....	96	90	1	3	0	1	0	1	1	89

Table 13.

Occupied Housing Units (Households) by Race and Hispanic or Latino Origin of Householder: 2010—Con.

[For information on confidentiality protection, nonsampling error, and definitions, see Selected Appendixes at <www.census.gov/prod/cen2010/cph-1-a.pdf>]

State County County Subdivision Place	Total occupied housing units	Race of householder							Two or More Races	House- holder Hispanic or Latino (of any race)	House- holder White alone, not Hispanic or Latino
		One race									
		White	Black or African American	American Indian and Alaska Native	Asian	Native Hawaiian and Other Pacific Islander	Some Other Race				
Platte County.....	3,838	3,723	7	12	8	2	46	40	171	3,607	
Chugwater CCD.....	231	226	1	1	0	1	1	1	6	221	
Chugwater town.....	93	90	1	1	0	0	1	0	4	87	
Slater CDP.....	39	39	0	0	0	0	0	0	1	38	
Glendo CCD.....	271	266	0	0	1	0	2	2	4	263	
Glendo town.....	101	99	0	0	0	0	1	1	3	97	
Guernsey CCD.....	681	659	1	4	1	1	7	8	47	621	
Guernsey town.....	504	485	1	4	0	0	7	7	43	450	
Hartville town.....	32	32	0	0	0	0	0	0	2	30	
Wheatland CCD.....	2,655	2,572	5	7	6	0	36	29	114	2,502	
Chugcreek CDP.....	59	58	0	0	0	0	1	0	3	56	
Lakeview North CDP.....	37	36	0	0	0	0	0	1	1	35	
Westview Circle CDP.....	24	24	0	0	0	0	0	0	0	24	
Wheatland town.....	1,657	1,604	1	3	6	0	23	20	81	1,551	
Whiting CDP.....	38	36	0	0	0	0	0	2	2	34	
Y-O Ranch CDP.....	78	71	2	1	0	0	2	2	7	68	
Sheridan County.....	12,360	11,954	24	114	60	6	82	120	298	11,779	
Sheridan CCD.....	9,205	8,875	22	80	54	6	74	94	245	8,733	
Arvada CDP.....	25	24	1	0	0	0	0	0	1	24	
Clearmont town.....	57	55	0	0	0	0	1	1	2	54	
Sheridan city (part).....	7,675	7,386	20	70	48	3	66	82	224	7,254	
Sheridan South CCD.....	2,108	2,076	1	7	5	0	1	18	27	2,055	
Big Horn CDP.....	181	180	0	1	0	0	0	0	2	178	
Sheridan city (part).....	5	5	0	0	0	0	0	0	0	5	
Story CDP.....	405	399	0	3	0	0	0	3	7	394	
Sheridan West CCD.....	1,047	1,003	1	27	1	0	7	8	26	991	
Dayton town.....	308	297	0	8	0	0	1	2	5	295	
Parkman CDP.....	67	66	0	0	0	0	0	1	2	65	
Ranchester town.....	312	288	0	17	1	0	4	2	12	281	
Sublette County.....	3,906	3,721	16	23	14	0	98	34	181	3,647	
Big Piney CCD.....	1,048	974	4	6	4	0	48	12	76	951	
Big Piney town.....	228	218	2	1	1	0	5	1	6	217	
Marbleton town.....	415	379	1	1	0	0	26	8	40	368	
Boulder CCD.....	177	171	0	0	0	0	3	3	8	167	
Boulder CDP.....	71	68	0	0	0	0	0	3	3	66	
Pinedale CCD.....	2,681	2,576	12	17	10	0	47	19	97	2,529	
Bondurant CDP.....	49	49	0	0	0	0	0	0	0	49	
Cora CDP.....	59	59	0	0	0	0	0	0	3	56	
Daniel CDP.....	63	61	2	0	0	0	0	0	0	61	
Pinedale town.....	847	784	9	6	9	0	30	9	52	763	
Sweetwater County.....	16,475	14,979	152	134	106	9	863	232	1,993	13,985	
Green River North CCD.....	4,069	3,747	25	35	12	3	194	53	537	3,431	
Clearview Acres CDP (part).....	0	0	0	0	0	0	0	0	0	0	
Eden CDP (part).....	62	61	0	0	0	0	0	1	4	57	
Farson CDP (part).....	19	18	0	0	0	0	1	0	1	18	
Granger town.....	57	51	0	0	0	0	5	1	7	50	
Green River city (part).....	3,384	3,140	16	28	11	2	143	44	445	2,861	
James Town CDP (part).....	198	185	2	1	0	0	8	2	14	179	
Little America CDP.....	22	16	1	0	0	0	5	0	8	13	
Purple Sage CDP.....	172	135	5	4	0	1	24	3	39	122	
Rock Springs city (part).....	0	0	0	0	0	0	0	0	0	0	
Green River South CCD.....	1,359	1,293	5	9	5	0	36	11	99	1,235	
Green River city (part).....	1,258	1,196	5	9	5	0	32	11	94	1,139	
James Town CDP (part).....	10	9	0	0	0	0	1	0	2	8	
McKinnon CDP.....	16	15	0	0	0	0	1	0	1	15	
Washam CDP.....	26	26	0	0	0	0	0	0	0	26	
Rock Springs North CCD.....	10,716	9,644	122	84	87	6	610	163	1,312	9,044	
Clearview Acres CDP (part).....	289	251	3	7	2	0	22	4	55	222	
Eden CDP (part).....	35	35	0	0	0	0	0	0	0	35	
Farson CDP (part).....	107	103	0	3	0	0	0	1	4	99	
North Rock Springs CDP.....	800	756	3	9	0	0	23	9	57	726	
Reliance CDP.....	274	256	1	1	0	0	14	2	29	241	
Rock Springs city (part).....	8,762	7,831	112	58	84	5	530	142	1,116	7,334	
Superior town.....	131	125	2	1	0	0	3	0	16	112	
Rock Springs South CCD.....	58	54	0	0	0	0	4	0	5	53	
Arrowhead Springs CDP.....	22	22	0	0	0	0	0	0	0	22	
Rock Springs city (part).....	0	0	0	0	0	0	0	0	0	0	
Wamsutter CCD.....	273	241	0	6	2	0	19	5	40	222	
Bairroll town.....	49	44	0	1	1	0	3	0	8	40	
Table Rock CDP.....	0	0	0	0	0	0	0	0	0	0	
Wamsutter town.....	189	166	0	3	0	0	15	5	29	153	
Teton County.....	8,973	8,321	15	38	69	6	418	106	813	7,978	
Alta CCD.....	208	206	0	1	0	0	1	0	3	204	
Alta CDP.....	151	150	0	1	0	0	0	0	2	148	
Jackson Hole CCD.....	8,722	8,073	15	37	68	6	417	106	810	7,732	

Table 13.

Occupied Housing Units (Households) by Race and Hispanic or Latino Origin of Householder: 2010—Con.

[For information on confidentiality protection, nonsampling error, and definitions, see Selected Appendixes at <www.census.gov/prod/cen2010/cph-1-a.pdf>]

State County County Subdivision Place	Total occupied housing units	Race of householder						Two or More Races	House- holder Hispanic or Latino (of any race)	House- holder White alone, not Hispanic or Latino
		One race								
		White	Black or African American	American Indian and Alaska Native	Asian	Native Hawaiian and Other Pacific Islander	Some Other Race			
Teton County—Con.										
Jackson Hole CCD—Con.										
Hoback CDP.....	476	454	0	1	4	0	13	4	41	429
Jackson town.....	3,964	3,451	11	28	41	6	357	70	662	3,190
Kelly CDP.....	74	74	0	0	0	0	0	0	1	73
Moose Wilson Road CDP.....	778	767	0	3	4	0	2	2	14	756
Rafter J Ranch CDP.....	443	432	0	1	3	0	3	4	10	426
South Park CDP.....	659	630	0	1	4	0	18	6	26	622
Teton Village CDP.....	175	170	1	0	2	0	2	0	5	167
Wilson CDP.....	674	662	1	1	2	0	2	6	9	656
Yellowstone National Park CCD.....	43	42	0	0	1	0	0	0	0	42
Uinta County.....										
Bridger Valley CCD.....	2,340	2,280	2	17	1	2	17	21	56	2,248
Carter CDP.....	5	5	0	0	0	0	0	0	0	5
Fort Bridger CDP.....	142	132	1	2	1	1	0	5	6	127
Lonetree CDP.....	18	18	0	0	0	0	0	0	0	18
Lyman town.....	744	723	1	9	0	1	6	4	22	708
Mountain View town.....	468	457	0	0	0	0	5	6	13	450
Robertson CDP.....	34	34	0	0	0	0	0	0	0	34
Urie CDP.....	95	95	0	0	0	0	0	0	0	95
Evanston CCD.....	5,328	4,982	11	39	16	3	194	83	413	4,799
Bear River town.....	182	178	0	0	0	0	2	2	7	173
Evanston city.....	4,540	4,218	11	37	14	3	178	79	378	4,052
Washakie County.....										
Ten Sleep CCD.....	3,492	3,268	6	26	19	1	121	51	333	3,086
Ten Sleep town.....	335	323	0	0	1	0	5	6	8	320
Ten Sleep town.....	133	130	0	0	1	0	0	2	1	129
Worland CCD.....	3,157	2,945	6	26	18	1	116	45	325	2,766
Worland city.....	2,310	2,132	5	22	14	1	100	36	273	1,985
Weston County.....										
Newcastle CCD.....	3,021	2,942	2	28	2	1	19	27	47	2,917
Newcastle CCD.....	2,386	2,323	1	22	2	1	17	20	37	2,304
Hill View Heights CDP.....	65	65	0	0	0	0	0	0	0	65
Newcastle city.....	1,439	1,398	1	14	2	1	12	11	28	1,382
Osage CDP.....	93	89	0	2	0	0	0	2	0	89
Upton CCD.....	635	619	1	6	0	0	2	7	10	613
Upton town.....	467	453	0	5	0	0	2	7	9	448

Table 14.

Occupied Housing Units (Households) by Race and Hispanic or Latino Origin of Householder: 2010

[For information on confidentiality protection, nonsampling error, and definitions, see Selected Appendixes at <www.census.gov/prod/cen2010/cph-1-a.pdf>]

State County Place	Total occupied housing units	Race of householder							Two or More Races	House- holder Hispanic or Latino (of any race)	House- holder White alone, not Hispanic or Latino
		One race									
		White	Black or African American	American Indian and Alaska Native	Asian	Native Hawaiian and Other Pacific Islander	Some Other Race				
Wyoming.....	226,879	211,365	1,652	3,833	1,423	130	5,328	3,148	14,976	203,032	
COUNTY											
Albany County.....	15,691	14,391	147	110	417	9	326	291	1,128	13,692	
Big Horn County.....	4,561	4,362	7	32	16	1	99	44	256	4,222	
Campbell County.....	17,172	16,291	48	169	77	8	346	233	966	15,769	
Carbon County.....	6,388	5,821	38	51	37	3	338	100	862	5,347	
Converse County.....	5,673	5,461	14	38	13	2	84	61	266	5,298	
Crook County.....	2,921	2,868	6	15	1	0	9	22	30	2,848	
Fremont County.....	15,455	12,739	25	2,195	42	5	132	317	607	12,425	
Goshen County.....	5,311	5,103	16	37	10	2	93	50	375	4,843	
Hot Springs County.....	2,185	2,119	3	26	4	2	11	20	35	2,100	
Johnson County.....	3,782	3,682	6	25	12	0	30	27	82	3,634	
Laramie County.....	37,576	34,180	841	329	297	44	1,211	674	3,901	31,803	
Lincoln County.....	6,861	6,635	8	43	12	2	111	50	212	6,543	
Natrona County.....	30,616	28,992	235	265	145	10	552	417	1,524	28,185	
Niobrara County.....	1,069	1,050	3	4	1	0	1	10	8	1,044	
Park County.....	11,885	11,501	20	63	44	12	127	118	419	11,233	
Platte County.....	3,838	3,723	7	12	8	2	46	40	171	3,607	
Sheridan County.....	12,360	11,954	24	114	60	6	82	120	298	11,779	
Sublette County.....	3,906	3,721	16	23	14	0	98	34	181	3,647	
Sweetwater County.....	16,475	14,979	152	134	106	9	863	232	1,993	13,985	
Teton County.....	8,973	8,321	15	38	69	6	418	106	813	7,978	
Uinta County.....	7,668	7,262	13	56	17	5	211	104	469	7,047	
Washakie County.....	3,492	3,268	6	26	19	1	121	51	333	3,086	
Weston County.....	3,021	2,942	2	28	2	1	19	27	47	2,917	
PLACE											
Afton town, Lincoln County.....	703	673	0	4	0	0	15	11	24	667	
Albany CDP, Albany County.....	30	30	0	0	0	0	0	0	0	30	
Albin town, Laramie County.....	59	53	0	1	1	0	4	0	19	38	
Alcova CDP, Natrona County.....	34	32	0	0	0	0	2	0	4	30	
Alpine town, Lincoln County.....	346	340	0	0	0	0	6	0	11	335	
Alpine Northeast CDP, Lincoln County.....	90	89	0	0	1	0	0	0	2	87	
Alpine Northwest CDP, Lincoln County.....	107	106	0	0	0	0	1	0	4	103	
Alta CDP, Teton County.....	151	150	0	1	0	0	0	0	2	148	
Antelope Hills CDP, Natrona County.....	44	41	0	2	0	0	0	1	1	40	
Antelope Valley-Crestview CDP, Campbell County.....	593	558	6	8	4	1	11	5	26	544	
Arapahoe CDP, Fremont County.....	415	114	0	287	0	0	4	10	16	110	
Arlington CDP, Carbon County.....	10	10	0	0	0	0	0	0	0	10	
Arrowhead Springs CDP, Sweetwater County.....	22	22	0	0	0	0	0	0	0	22	
Arvada CDP, Sheridan County.....	25	24	1	0	0	0	0	0	1	24	
Atlantic City CDP, Fremont County.....	23	22	0	0	0	0	0	1	1	21	
Auburn CDP, Lincoln County.....	104	102	0	0	0	0	2	0	3	101	
Baggs town, Carbon County.....	183	172	0	2	0	0	8	1	18	164	
Bairoil town, Sweetwater County.....	49	44	0	1	1	0	3	0	8	40	
Bar Nunn town, Natrona County.....	748	706	6	4	0	0	18	14	40	691	
Basin town, Big Horn County.....	520	508	1	3	2	0	3	3	10	501	
Bear River town, Uinta County.....	182	178	0	0	0	0	2	2	7	173	
Bedford CDP, Lincoln County.....	64	62	0	0	0	0	1	1	1	62	
Bessemer Bend CDP, Natrona County.....	84	80	0	0	0	0	2	2	3	79	
Beulah CDP, Crook County.....	30	28	1	0	0	0	0	1	0	28	
Big Horn CDP, Sheridan County.....	181	180	0	1	0	0	0	0	2	178	
Big Piney town, Sublette County.....	228	218	2	1	1	0	5	1	6	217	
Bondurant CDP, Sublette County.....	49	49	0	0	0	0	0	0	0	49	
Boulder CDP, Sublette County.....	71	68	0	0	0	0	0	3	3	66	
Boulder Flats CDP, Fremont County.....	130	37	0	86	0	0	2	5	4	37	
Brookhurst CDP, Natrona County.....	78	76	0	0	1	0	1	0	2	75	
Buffalo city, Johnson County.....	2,080	2,014	5	20	10	0	16	15	48	1,984	
Burlington town, Big Horn County.....	86	79	0	0	1	0	4	2	8	76	
Burns town, Laramie County.....	118	113	1	3	0	0	1	0	4	111	
Byron town, Big Horn County.....	210	201	0	1	0	0	5	3	19	188	
Carpenter CDP, Laramie County.....	41	41	0	0	0	0	0	0	3	38	
Carter CDP, Uinta County.....	5	5	0	0	0	0	0	0	0	5	
Casper city, Natrona County.....	22,794	21,475	213	204	128	9	443	322	1,224	20,823	
Casper Mountain CDP, Natrona County.....	175	171	0	1	1	0	1	1	4	167	
Centennial CDP, Albany County.....	141	136	0	3	0	0	0	2	3	134	
Cheyenne city, Laramie County.....	25,557	23,023	691	222	248	37	861	475	2,937	21,183	
Chugcreek CDP, Platte County.....	59	58	0	0	0	0	1	0	3	56	
Chugwater town, Platte County.....	93	90	1	1	0	0	1	0	4	87	
Clearmont town, Sheridan County.....	57	55	0	0	0	0	1	1	2	54	

Table 14.

Occupied Housing Units (Households) by Race and Hispanic or Latino Origin of Householder: 2010—Con.

[For information on confidentiality protection, nonsampling error, and definitions, see Selected Appendixes at <www.census.gov/prod/cen2010/cph-1-a.pdf>]

State County Place	Total occupied housing units	Race of householder							Two or More Races	House- holder Hispanic or Latino (of any race)	House- holder White alone, not Hispanic or Latino
		One race									
		White	Black or African American	American Indian and Alaska Native	Asian	Native Hawaiian and Other Pacific Islander	Some Other Race				
PLACE—Con.											
Clearview Acres CDP, Sweetwater County...	289	251	3	7	2	0	22	4	55	222	
Cody city, Park County.....	4,278	4,151	8	19	15	3	33	49	97	4,096	
Cokeville town, Lincoln County.....	166	162	0	1	0	0	2	1	3	161	
Cora CDP, Sublette County.....	59	59	0	0	0	0	0	0	3	56	
Cowley town, Big Horn County.....	229	222	0	0	2	0	3	2	8	219	
Crowheart CDP, Fremont County.....	61	31	0	27	0	0	1	2	2	31	
Daniel CDP, Sublette County.....	63	61	2	0	0	0	0	0	0	61	
Dayton town, Sheridan County.....	308	297	0	8	0	0	1	2	5	295	
Deaver town, Big Horn County.....	66	65	0	0	0	0	1	0	1	65	
Diamondville town, Lincoln County.....	320	303	0	1	1	2	11	2	24	290	
Dixon town, Carbon County.....	43	38	1	1	0	0	1	2	3	37	
Douglas city, Converse County.....	2,546	2,447	5	18	4	1	40	31	131	2,368	
Dubois town, Fremont County.....	507	492	1	4	2	0	1	7	2	491	
East Thermopolis town, Hot Springs County	157	149	1	5	0	0	1	1	2	148	
Eden CDP, Sweetwater County.....	97	96	0	0	0	0	0	1	4	92	
Edgerton town, Natrona County.....	90	85	1	1	0	0	0	3	4	82	
Elk Mountain town, Carbon County.....	76	76	0	0	0	0	0	0	1	75	
Encampment town, Carbon County.....	227	220	0	2	0	0	1	4	3	219	
Esterbrook CDP, Converse County.....	29	29	0	0	0	0	0	0	0	29	
Ethete CDP, Fremont County.....	354	26	0	320	0	0	2	6	6	24	
Etna CDP, Lincoln County.....	57	53	0	1	0	0	3	0	3	53	
Evanston city, Uinta County.....	4,540	4,218	11	37	14	3	178	79	378	4,052	
Evansville town, Natrona County.....	967	906	3	13	3	0	28	14	83	860	
Fairview CDP, Lincoln County.....	94	93	0	0	0	0	0	1	1	92	
Farson CDP, Sweetwater County.....	126	121	0	3	0	0	1	1	5	117	
Fontenelle CDP, Lincoln County.....	6	5	0	0	1	0	0	0	0	5	
Fort Bridger CDP, Uinta County.....	142	132	1	2	1	1	0	5	6	127	
Fort Laramie town, Goshen County.....	111	107	0	3	0	0	1	0	1	107	
Fort Washakie CDP, Fremont County.....	496	28	0	461	0	1	0	6	14	26	
Fox Farm-College CDP, Laramie County.....	1,468	1,290	19	20	4	0	97	38	222	1,185	
Fox Park CDP, Albany County.....	13	13	0	0	0	0	0	0	0	13	
Frannie town.....	70	68	1	0	0	0	0	1	4	64	
Big Horn County (part).....	59	58	0	0	0	0	0	1	4	54	
Park County (part).....	11	10	1	0	0	0	0	0	0	10	
Freedom CDP, Lincoln County.....	80	79	0	0	0	0	1	0	2	78	
Garland CDP, Park County.....	53	52	1	0	0	0	0	0	2	50	
Gillette city, Campbell County.....	10,975	10,340	40	111	64	6	256	158	744	9,931	
Glendo town, Platte County.....	101	99	0	0	0	0	1	1	3	97	
Glenrock town, Converse County.....	1,102	1,067	6	10	4	0	8	7	41	1,036	
Granger town, Sweetwater County.....	57	51	0	0	0	0	5	1	7	50	
Green River city, Sweetwater County.....	4,642	4,336	21	37	16	2	175	55	539	4,000	
Greybull town, Big Horn County.....	778	740	2	11	2	0	17	6	45	716	
Grover CDP, Lincoln County.....	52	52	0	0	0	0	0	0	0	52	
Guernsey town, Platte County.....	504	485	1	4	0	0	7	7	43	450	
Hanna town, Carbon County.....	346	331	2	1	0	0	5	7	16	323	
Harttrandt CDP, Natrona County.....	280	268	0	1	0	0	8	3	14	262	
Hartville town, Platte County.....	32	32	0	0	0	0	0	0	2	30	
Hawk Springs CDP, Goshen County.....	23	23	0	0	0	0	0	0	0	23	
Hillsdale CDP, Laramie County.....	24	21	1	0	0	1	1	0	0	21	
Hill View Heights CDP, Weston County.....	65	65	0	0	0	0	0	0	0	65	
Hoback CDP, Teton County.....	476	454	0	1	4	0	13	4	41	429	
Homa Hills CDP, Natrona County.....	106	105	1	0	0	0	0	0	0	105	
Hudson town, Fremont County.....	193	181	0	7	0	0	2	3	4	180	
Hulett town, Crook County.....	164	158	0	1	0	0	0	5	0	158	
Huntley CDP, Goshen County.....	10	10	0	0	0	0	0	0	0	10	
Hyattville CDP, Big Horn County.....	33	33	0	0	0	0	0	0	0	33	
Jackson town, Teton County.....	3,964	3,451	11	28	41	6	357	70	662	3,190	
James Town CDP, Sweetwater County.....	208	194	2	1	0	0	9	2	16	187	
Jeffrey City CDP, Fremont County.....	34	32	0	1	0	0	0	1	0	32	
Johnstown CDP, Fremont County.....	82	44	0	37	0	0	0	1	6	42	
Kaycee town, Johnson County.....	115	113	0	0	0	0	0	2	1	112	
Kelly CDP, Teton County.....	74	74	0	0	0	0	0	0	1	73	
Kemmerer city, Lincoln County.....	1,078	1,016	3	11	6	0	36	6	64	991	
Kirby town, Hot Springs County.....	30	29	0	0	0	0	1	0	1	29	
La Barge town, Lincoln County.....	233	223	2	4	0	0	1	3	2	222	
La Grange town, Goshen County.....	115	111	0	0	0	0	3	1	7	108	
Lakeview North CDP, Platte County.....	37	36	0	0	0	0	0	1	1	35	

Table 14.

Occupied Housing Units (Households) by Race and Hispanic or Latino Origin of Householder: 2010—Con.

[For information on confidentiality protection, nonsampling error, and definitions, see Selected Appendixes at <www.census.gov/prod/cen2010/cph-1-a.pdf>]

State County Place	Total occupied housing units	Race of householder							Two or More Races	House- holder Hispanic or Latino (of any race)	House- holder White alone, not Hispanic or Latino
		One race									
		White	Black or African American	American Indian and Alaska Native	Asian	Native Hawaiian and Other Pacific Islander	Some Other Race				
PLACE—Con.											
Lance Creek CDP, Niobrara County.....	25	23	0	0	0	0	0	2	1	22	
Lander city, Fremont County.....	3,161	2,918	5	160	10	1	20	47	107	2,852	
Laramie city, Albany County.....	13,394	12,188	145	84	415	8	288	266	1,027	11,538	
Lingle town, Goshen County.....	204	201	0	1	0	0	2	0	3	200	
Little America CDP, Sweetwater County.....	22	16	1	0	0	0	5	0	8	13	
Lonetree CDP, Uinta County.....	18	18	0	0	0	0	0	0	0	18	
Lost Springs town, Converse County.....	3	3	0	0	0	0	0	0	0	3	
Lovell town, Big Horn County.....	909	859	2	5	5	0	29	9	71	821	
Lucerne CDP, Hot Springs County.....	230	227	1	1	0	0	0	1	2	225	
Lusk town, Niobrara County.....	658	645	2	3	1	0	1	6	4	643	
Lyman town, Uinta County.....	744	723	1	9	0	1	6	4	22	708	
McKinnon CDP, Sweetwater County.....	16	15	0	0	0	0	1	0	1	15	
Mammoth CDP, Park County.....	96	90	1	3	0	1	0	1	1	89	
Manderson town, Big Horn County.....	50	47	0	0	0	0	2	1	3	46	
Manville town, Niobrara County.....	48	46	0	1	0	0	0	1	1	45	
Marbleton town, Sublette County.....	415	379	1	1	0	0	26	8	40	368	
Meadow Acres CDP, Natrona County.....	78	77	0	0	0	0	0	1	0	77	
Medicine Bow town, Carbon County.....	125	118	0	0	0	0	5	2	8	115	
Meeteetse town, Park County.....	153	147	2	1	0	0	1	2	2	146	
Midwest town, Natrona County.....	148	143	0	1	0	0	0	4	3	141	
Mills town, Natrona County.....	1,513	1,446	3	19	3	0	26	16	64	1,418	
Moorcroft town, Crook County.....	392	381	0	3	0	0	3	5	14	371	
Moose Wilson Road CDP, Teton County.....	778	767	0	3	4	0	2	2	14	756	
Mountain View CDP, Natrona County.....	48	46	0	1	0	0	0	1	3	45	
Mountain View town, Uinta County.....	468	457	0	0	0	0	5	6	13	450	
Newcastle city, Weston County.....	1,439	1,398	1	14	2	1	12	11	28	1,382	
Nordic CDP, Lincoln County.....	224	220	0	0	0	0	2	2	4	218	
North Rock Springs CDP, Sweetwater County.....	800	756	3	9	0	0	23	9	57	726	
Oakley CDP, Lincoln County.....	18	18	0	0	0	0	0	0	0	18	
Opal town, Lincoln County.....	38	36	0	0	1	0	1	0	1	36	
Orin CDP, Converse County.....	20	20	0	0	0	0	0	0	0	20	
Osage CDP, Weston County.....	93	89	0	2	0	0	0	2	0	89	
Osmond CDP, Lincoln County.....	127	123	0	2	0	0	0	2	4	121	
Owl Creek CDP, Hot Springs County.....	1	1	0	0	0	0	0	0	0	1	
Parkman CDP, Sheridan County.....	67	66	0	0	0	0	0	1	2	65	
Pavillion town, Fremont County.....	95	94	0	0	0	0	0	1	3	92	
Pine Bluffs town, Laramie County.....	476	455	1	1	0	0	14	5	39	431	
Pinedale town, Sublette County.....	847	784	9	6	9	0	30	9	52	763	
Pine Haven town, Crook County.....	209	206	0	3	0	0	0	0	2	204	
Powder River CDP, Natrona County.....	24	24	0	0	0	0	0	0	0	24	
Powell city, Park County.....	2,463	2,364	3	14	16	2	43	21	181	2,234	
Purple Sage CDP, Sweetwater County.....	172	135	5	4	0	1	24	3	39	122	
Rafter J Ranch CDP, Teton County.....	443	432	0	1	3	0	3	4	10	426	
Ralston CDP, Park County.....	119	115	0	1	0	0	2	1	5	112	
Ranchester town, Sheridan County.....	312	288	0	17	1	0	4	2	12	281	
Ranchettes CDP, Laramie County.....	2,195	2,117	19	12	13	1	21	12	96	2,044	
Rawlins city, Carbon County.....	3,443	3,008	33	35	32	3	278	54	719	2,604	
Red Butte CDP, Natrona County.....	174	169	0	3	1	0	0	1	3	167	
Reliance CDP, Sweetwater County.....	274	256	1	1	0	0	14	2	29	241	
Riverside town, Carbon County.....	34	33	0	1	0	0	0	0	1	32	
Riverton city, Fremont County.....	4,252	3,743	15	315	12	3	63	101	253	3,614	
Robertson CDP, Uinta County.....	34	34	0	0	0	0	0	0	0	34	
Rock River town, Albany County.....	94	85	0	2	0	0	3	4	8	81	
Rock Springs city, Sweetwater County.....	8,762	7,831	112	58	84	5	530	142	1,116	7,334	
Rolling Hills town, Converse County.....	147	145	0	0	0	0	0	2	6	139	
Ryan Park CDP, Carbon County.....	17	16	0	0	0	0	0	1	0	16	
Saratoga town, Carbon County.....	802	771	0	4	4	0	12	11	28	757	
Shell CDP, Big Horn County.....	36	34	0	0	0	0	0	2	1	33	
Sheridan city, Sheridan County.....	7,680	7,391	20	70	48	3	66	82	224	7,259	
Shoshoni town, Fremont County.....	278	265	0	10	0	0	1	2	17	251	
Sinclair town, Carbon County.....	170	164	0	1	0	0	2	3	5	163	
Slater CDP, Platte County.....	39	39	0	0	0	0	0	0	1	38	
Sleepy Hollow CDP, Campbell County.....	435	411	0	6	5	0	6	7	10	407	
Smoot CDP, Lincoln County.....	64	63	0	0	0	0	0	1	0	63	
South Greeley CDP, Laramie County.....	1,649	1,425	29	31	6	0	113	45	260	1,307	
South Park CDP, Teton County.....	659	630	0	1	4	0	18	6	26	622	
Star Valley Ranch town, Lincoln County.....	612	598	0	6	1	0	7	0	15	590	
Story CDP, Sheridan County.....	405	399	0	3	0	0	0	3	7	394	
Sundance town, Crook County.....	532	525	2	3	0	0	1	1	2	524	
Superior town, Sweetwater County.....	131	125	2	1	0	0	3	0	16	112	

Table 14.

Occupied Housing Units (Households) by Race and Hispanic or Latino Origin of Householder: 2010—Con.

[For information on confidentiality protection, nonsampling error, and definitions, see Selected Appendixes at <www.census.gov/prod/cen2010/cph-1-a.pdf>]

State County Place	Total occupied housing units	Race of householder							Two or More Races	House- holder Hispanic or Latino (of any race)	House- holder White alone, not Hispanic or Latino
		One race									
		White	Black or African American	American Indian and Alaska Native	Asian	Native Hawaiian and Other Pacific Islander	Some Other Race				
PLACE—Con.											
Table Rock CDP, Sweetwater County.....	0	0	0	0	0	0	0	0	0	0	0
Taylor CDP, Lincoln County.....	28	26	0	1	0	0	0	1	2	25	
Ten Sleep town, Washakie County.....	133	130	0	0	1	0	0	2	1	129	
Teton Village CDP, Teton County.....	175	170	1	0	2	0	2	0	5	167	
Thayne town, Lincoln County.....	144	137	0	0	1	0	5	1	8	134	
Thermopolis town, Hot Springs County.....	1,389	1,358	1	9	4	1	6	10	18	1,349	
Torrington city, Goshen County.....	2,527	2,414	10	16	8	2	51	26	205	2,270	
Turnerville CDP, Lincoln County.....	68	66	0	1	0	0	0	1	0	66	
Upton town, Weston County.....	467	453	0	5	0	0	2	7	9	448	
Urie CDP, Uinta County.....	95	95	0	0	0	0	0	0	0	95	
Van Tassell town, Niobrara County.....	6	6	0	0	0	0	0	0	0	6	
Veteran CDP, Goshen County.....	11	9	0	2	0	0	0	0	0	9	
Vista West CDP, Natrona County.....	372	366	0	1	1	0	2	2	5	362	
Wamsutter town, Sweetwater County.....	189	166	0	3	0	0	15	5	29	153	
Warren AFB CDP, Laramie County.....	794	652	52	6	11	4	28	41	79	614	
Washam CDP, Sweetwater County.....	26	26	0	0	0	0	0	0	0	26	
Westview Circle CDP, Platte County.....	24	24	0	0	0	0	0	0	0	24	
Wheatland town, Platte County.....	1,657	1,604	1	3	6	0	23	20	81	1,551	
Whiting CDP, Platte County.....	38	36	0	0	0	0	0	2	2	34	
Wilson CDP, Teton County.....	674	662	1	1	2	0	2	6	9	656	
Woods Landing-Jelm CDP, Albany County...	48	48	0	0	0	0	0	0	0	48	
Worland city, Washakie County.....	2,310	2,132	5	22	14	1	100	36	273	1,985	
Wright town, Campbell County.....	685	660	0	8	0	0	10	7	33	642	
Yoder town, Goshen County.....	68	68	0	0	0	0	0	0	2	66	
Y-O Ranch CDP, Platte County.....	78	71	2	1	0	0	2	2	7	68	

Table 15.

Land Area and Population Density: 2010

[For information on confidentiality protection, nonsampling error, and definitions, see Selected Appendixes at <www.census.gov/prod/cen2010/cph-1-a.pdf>]

State County County Subdivision Place	Land area in square miles	Total population		State County County Subdivision Place	Land area in square miles	Total population	
		Number	Average per square mile			Number	Average per square mile
Wyoming.....	97,093.14	563,626	5.8	Fremont County--Con.			
Albany County.....	4,273.84	36,299	8.5	Jeffrey City CCD--Con.			
East Albany CCD.....	917.17	182	0.2	Jeffrey City CDP.....	28.34	58	2.0
Laramie CCD.....	253.36	34,157	134.8	Lander CCD.....	1,776.92	11,019	6.2
Laramie city.....	17.74	30,816	1,737.5	Atlantic City CDP.....		37	4.7
Rock River CCD.....	1,928.30	432	0.2	Hudson town (part).....		385	1,162.8
Rock River town.....	2.33	245	105.3	Lander city.....	4.66	7,487	1,604.9
South Albany CCD.....	1,175.02	1,528	1.3	Shoshoni CCD.....	1,035.67	827	0.8
Albany CDP.....	10.99	55	5.0	Shoshoni town (part).....		649	183.8
Centennial CDP.....	16.30	270	16.6	Wind River CCD.....	3,052.90	26,330	8.6
Fox Park CDP.....	0.99	22	22.2	Arapahoe CDP.....		1,656	59.9
Woods Landing-Jelm CDP.....	16.70	97	5.8	Boulder Flats CDP.....		408	22.4
				Crowheart CDP.....	31.45	141	4.5
				Ethete CDP.....	32.51	1,553	47.8
Big Horn County.....	3,137.10	11,668	3.7	Fort Washakie CDP.....	20.90	1,759	84.2
Central Big Horn CCD.....	894.38	3,555	4.0	Hudson town (part).....	0.09	73	768.6
Burlington town.....	1.01	288	284.8	Johnstown CDP.....	31.54	242	7.7
Greybull town.....	1.81	1,847	1,017.7	Pavillion town.....	0.21	231	1,108.8
Shell CDP (part).....	0.71	32	45.0	Riverton city.....	9.86	10,615	1,077.1
North Big Horn CCD.....	721.64	5,571	7.7	Shoshoni town (part).....	0.05	0	0.0
Byron town.....	0.91	593	654.2				
Cowley town.....	0.84	655	778.1	Goshen County.....	2,225.39	13,249	6.0
Deaver town.....	1.01	178	175.8	Goshen Hole CCD.....	975.36	1,420	1.5
Frannie town (part).....	0.25	138	559.0	Hawk Springs CDP.....	1.70	45	26.4
Lovell town.....	1.10	2,360	2,140.2	La Grange town.....	0.41	448	1,101.9
South Big Horn CCD.....	1,521.08	2,542	1.7	Yoder town.....	0.21	151	709.9
Basin town.....	2.40	1,285	536.4	Rawhide Creek CCD.....	944.20	409	0.4
Hyattville CDP.....	4.10	75	18.3	Torrington CCD.....	305.83	11,420	37.3
Manderson town.....	0.85	114	133.6	Fort Laramie town.....	0.27	230	866.5
Shell CDP (part).....	0.43	51	118.6	Huntley CDP.....	0.27	30	110.6
				Lingle town.....	0.31	468	1,503.1
Campbell County.....	4,802.71	46,133	9.6	Torrington city.....	4.62	6,501	1,405.9
Gillette North CCD.....	2,282.80	30,768	13.5	Veteran CDP.....	1.34	23	17.2
Gillette city (part).....	15.53	24,234	1,560.6				
Gillette South CCD.....	2,519.91	15,365	6.1	Hot Springs County.....	2,004.09	4,812	2.4
Antelope Valley-Crestview CDP.....	4.91	1,658	337.8	Thermopolis East CCD.....	551.63	517	0.9
Gillette city (part).....	3.44	4,853	1,410.3	East Thermopolis town.....	0.18	254	1,385.4
Sleepy Hollow CDP.....	0.42	1,308	3,133.4	Lucerne CDP (part).....	3.53	53	15.0
Wright town.....	2.85	1,807	633.4	Thermopolis town (part).....	0.17	60	349.7
				Thermopolis West CCD.....	1,032.46	4,135	4.0
Carbon County.....	7,897.58	15,885	2.0	Kirby town.....	0.15	92	619.1
Hanna CCD.....	2,666.78	1,639	0.6	Lucerne CDP (part).....	16.36	482	29.5
Arlington CDP.....	4.05	25	6.2	Owl Creek CDP.....	6.53	5	0.8
Elk Mountain town.....	0.28	191	690.5	Thermopolis town (part).....	2.21	2,949	1,333.5
Hanna town.....	2.04	841	411.3	Wind River Reservation CCD.....	420.01	160	0.4
Medicine Bow town.....	3.46	284	82.1				
Rawlins CCD.....	3,357.55	11,065	3.3	Johnson County.....	4,154.15	8,569	2.1
Baggs town.....	0.51	440	870.7	Buffalo CCD.....	1,754.08	7,737	4.4
Dixon town.....	0.13	97	738.7	Buffalo city.....	4.46	4,585	1,027.3
Rawlins city.....	8.24	9,259	1,123.4	Kaycee CCD.....	2,400.07	832	0.3
Sinclair town.....	2.43	433	178.1	Kaycee town.....	0.40	263	658.2
Saratoga CCD.....	1,873.24	3,181	1.7				
Encampment town.....	1.60	450	281.8	Laramie County.....	2,685.91	91,738	34.2
Riverside town.....	0.27	52	192.9	Cheyenne CCD.....	46.36	72,463	1,563.2
Ryan Park CDP.....	2.08	38	18.2	Cheyenne city (part).....	20.62	59,252	2,873.8
Saratoga town.....	3.40	1,690	497.3	Fox Farm-College CDP.....	3.46	3,647	1,054.2
				Ranchettes CDP (part).....	11.42	3,205	280.6
Converse County.....	4,254.88	13,833	3.3	South Greeley CDP.....	1.66	4,217	2,540.7
Douglas CCD.....	2,867.62	9,537	3.3	Cheyenne East CCD.....	924.12	8,642	9.4
Douglas city.....	4.58	6,120	1,335.7	Cheyenne city (part).....	3.75	214	57.0
Esterbrook CDP.....	3.37	52	15.4	Ranchettes CDP (part).....	31.34	2,130	68.0
Lost Springs town.....	0.09	4	44.5	Cheyenne West CCD.....	999.54	7,254	7.3
Orin CDP.....	1.02	46	45.2	Cheyenne city (part).....	0.15	0	0.0
Glenrock CCD.....	1,387.26	4,296	3.1	Ranchettes CDP (part).....	6.43	463	72.0
Glenrock town.....	2.28	2,576	1,129.3	Warren AFB CDP.....	4.99	3,072	615.8
Rolling Hills town.....	0.66	440	669.8	Pine Bluffs CCD.....	715.90	3,379	4.7
				Albin town.....	0.15	181	1,234.1
Crook County.....	2,854.41	7,083	2.5	Burns town.....	3.05	301	98.6
Hulett CCD.....	1,147.18	1,211	1.1	Carpenter CDP.....	0.24	94	395.5
Hulett town.....	0.87	383	441.8	Hillsdale CDP.....	0.84	47	56.0
Moorcroft CCD.....	861.70	3,270	3.8	Pine Bluffs town.....	3.22	1,129	350.2
Moorcroft town.....	1.26	1,009	798.9				
Pine Haven town.....	1.31	490	374.2	Lincoln County.....	4,076.13	18,106	4.4
Sundance CCD.....	845.53	2,602	3.1	Afton CCD.....	1,253.95	12,578	10.0
Beulah CDP.....	0.55	73	132.1	Afton town.....	4.18	1,911	457.5
Sundance town.....	3.05	1,182	387.4	Alpine town.....	0.70	828	1,185.4
				Alpine Northeast CDP.....	5.03	196	39.0
Fremont County.....	9,183.81	40,123	4.4	Alpine Northwest CDP.....	1.43	244	171.0
Dubois CCD.....	1,357.98	1,803	1.3	Auburn CDP.....	2.15	328	152.2
Dubois town.....	3.42	971	283.7	Bedford CDP.....	1.29	201	155.3
Jeffrey City CCD.....	1,960.35	144	0.1	Etna CDP.....	1.97	164	83.2

Table 15.

Land Area and Population Density: 2010—Con.

[For information on confidentiality protection, nonsampling error, and definitions, see Selected Appendixes at <www.census.gov/prod/cen2010/cph-1-a.pdf>]

State County County Subdivision Place	Land area in square miles	Total population		State County County Subdivision Place	Land area in square miles	Total population	
		Number	Average per square mile			Number	Average per square mile
Lincoln County—Con.				Platte County—Con.			
Alton CCD—Con.				Guernsey CCD.....	475.26	1,516	3.2
Fairview CDP.....	2.74	275	100.3	Guernsey town.....	1.02	1,147	1,121.0
Freedom CDP.....	4.02	214	53.3	Hartville town.....	0.25	62	244.0
Grover CDP.....	0.86	147	171.7	Wheatland CCD.....	605.23	6,053	10.0
Nordic CDP.....	5.05	602	119.2	Chugcreek CDP.....	1.89	156	82.4
Osmond CDP.....	3.23	397	122.9	Lakeview North CDP.....	0.86	84	98.0
Smoot CDP.....	1.74	195	112.3	Westview Circle CDP.....	2.30	52	22.6
Star Valley Ranch town.....	2.70	1,503	556.2	Wheatland town.....	4.10	3,627	885.4
Thayne town.....	1.39	366	262.6	Whiting CDP.....	1.16	83	71.6
Turnerville CDP.....	4.91	192	39.1	Y-O Ranch CDP.....	2.40	195	81.2
Kemmerer East CCD.....	1,244.91	4,546	3.7				
Diamondville town.....	1.17	737	631.7	Sheridan County.....	2,523.99	29,116	11.5
Fontenelle CDP.....	3.48	13	3.7	Sheridan CCD.....	1,333.35	21,451	16.1
Kemmerer city (part).....	6.90	2,656	384.7	Arvada CDP.....	1.75	43	24.6
La Barge town.....	0.97	551	568.0	Clearmont town.....	0.16	142	894.1
Oakley CDP.....	0.18	49	272.6	Sheridan city (part).....	10.70	17,437	1,629.2
Opal town.....	0.39	96	243.6	Sheridan South CCD.....	288.35	5,037	17.5
Kemmerer West CCD.....	1,577.26	982	0.6	Big Horn CDP.....	1.81	490	271.3
Cokeville town.....	1.18	535	455.1	Sheridan city (part).....	0.23	7	31.0
Kemmerer city (part).....	0.89	0	0.0	Story CDP.....	7.13	828	116.2
Taylor CDP.....	2.59	90	34.8	Sheridan West CCD.....	902.29	2,628	2.9
				Dayton town.....	0.53	757	1,430.5
Natrona County.....	5,340.35	75,450	14.1	Parkman CDP.....	9.59	151	15.7
Casper CCD.....	25.92	52,399	2,021.5	Ranchester town.....	0.61	855	1,410.3
Casper city (part).....	15.07	47,303	3,139.0				
Evansville town (part).....	0.01	0	0.0	Sublette County.....	4,886.54	10,247	2.1
Mills town.....	2.15	3,461	1,609.5	Big Piney CCD.....	981.32	2,954	3.0
Mountain View CDP (part).....	1.42	60	42.3	Big Piney town.....	0.45	552	1,232.9
Casper North CCD.....	1,116.53	5,620	5.0	Marbleton town.....	0.86	1,094	1,278.4
Antelope Hills CDP.....	13.32	97	7.3	Boulder CCD.....	1,752.94	401	0.2
Bar Nunn town.....	2.10	2,213	1,054.2	Boulder CDP.....	1.87	170	90.9
Casper city (part).....	5.82	36	6.2	Pinedale CCD.....	2,152.28	6,892	3.2
Edgerton town.....	0.25	195	771.9	Bondurant CDP.....	52.78	93	1.8
Evansville town (part).....	1.56	0	0.0	Cora CDP.....	4.99	142	28.4
Harttrand CDP.....	1.56	693	444.2	Daniel CDP.....	5.08	150	29.5
Homa Hills CDP.....	9.12	278	30.5	Pinedale town.....	2.15	2,030	942.3
Midwest town.....	0.43	404	935.8				
Casper South CCD.....	786.28	10,489	13.3	Sweetwater County.....	10,426.65	43,806	4.2
Brookhurst CDP.....	0.63	185	295.0	Green River North CCD.....	1,759.46	11,120	6.3
Casper city (part).....	4.95	5,122	1,035.2	Clearview Acres CDP (part).....	0.18	0	0.0
Casper Mountain CDP.....	10.36	401	38.7	Eden CDP (part).....	7.11	194	27.3
Evansville town (part).....	1.97	2,544	1,292.3	Farson CDP (part).....	3.53	56	15.9
Meadow Acres CDP.....	1.40	198	141.6	Granger town.....	2.53	139	55.0
Hells Half Acre CCD.....	3,411.62	6,942	2.0	Green River city (part).....	6.75	9,066	1,343.9
Alcova CDP.....	1.21	76	62.8	James Town CDP (part).....	2.19	511	233.5
Bessemer Bend CDP.....	1.57	199	126.6	Little America CDP.....	2.71	68	25.1
Casper city (part).....	1.07	2,855	2,678.3	Purple Sage CDP.....	0.33	535	1,628.8
Mountain View CDP (part).....	2.38	36	15.1	Rock Springs city (part).....	0.26	0	0.0
Powder River CDP.....	5.92	44	7.4	Green River South CCD.....	1,022.96	3,709	3.6
Red Butte CDP.....	0.43	449	1,034.4	Green River city (part).....	6.98	3,449	494.2
Vista West CDP.....	4.83	951	197.0	James Town CDP (part).....	0.97	25	25.8
				McKinnon CDP.....	5.85	60	10.3
Niobrara County.....	2,626.04	2,484	0.9	Washam CDP.....	3.13	51	16.3
East Niobrara CCD.....	912.74	995	1.1	Rock Springs North CCD.....	2,048.04	28,199	13.8
Lusk town (part).....	0.56	661	1,171.8	Clearview Acres CDP (part).....	1.03	795	775.4
Van Tassel town.....	1.83	15	8.2	Eden CDP (part).....	6.37	87	13.7
West Niobrara CCD.....	1,713.30	1,489	0.9	Farson CDP (part).....	20.42	257	12.6
Lance Creek CDP.....	41.95	43	1.0	North Rock Springs CDP.....	14.75	2,207	149.6
Lusk town (part).....	1.50	906	602.1	Reliance CDP.....	4.12	714	173.1
Manville town.....	0.27	95	349.6	Rock Springs city (part).....	17.43	23,036	1,321.5
				Superior town.....	1.09	336	307.0
Park County.....	6,942.08	28,205	4.1	Rock Springs South CCD.....	2,234.65	147	0.1
Cody CCD.....	2,849.65	15,648	5.5	Arrowhead Springs CDP.....	1.15	63	54.7
Cody city.....	10.20	9,520	933.7	Rock Springs city (part).....	1.64	0	0.0
Meeteetse CCD.....	1,681.08	1,012	0.6	Wamsutter CCD.....	3,361.54	631	0.2
Meeteetse town.....	0.87	327	375.3	Bairoil town.....	1.41	106	75.0
Powell CCD.....	671.64	11,257	16.8	Table Rock CDP.....	3.50	0	0.0
Frannie town (part).....	0.20	19	97.0	Wamsutter town.....	1.45	451	310.3
Garland CDP.....	3.39	115	33.9				
Powell city.....	4.24	6,314	1,487.5	Teton County.....	3,995.38	21,294	5.3
Ralston CDP.....	5.65	280	49.6	Alta CCD.....	429.61	544	1.3
Yellowstone National Park CCD.....	1,739.72	288	0.2	Aita CDP.....	8.33	394	47.3
Mammoth CDP.....	0.79	263	333.8	Jackson Hole CCD.....	2,333.07	20,669	8.9
				Hoback CDP.....	43.46	1,176	27.1
Platte County.....	2,084.21	8,667	4.2	Jackson town.....	2.91	9,577	3,288.0
Chugwater CCD.....	594.97	522	0.9	Kelly CDP.....	0.48	138	289.5
Chugwater town.....	3.06	212	69.3	Moose Wilson Road CDP.....	6.71	1,821	271.6
Slater CDP.....	74.01	80	1.1	Rafter J Ranch CDP.....	0.65	1,075	1,645.0
Glendo CCD.....	408.75	576	1.4	South Park CDP.....	11.44	1,731	151.4
Glendo town.....	0.53	205	384.1				

Table 15.

Land Area and Population Density: 2010—Con.[For information on confidentiality protection, nonsampling error, and definitions, see Selected Appendixes at <www.census.gov/prod/cen2010/cph-1-a.pdf>]

State County County Subdivision Place	Land area in square miles	Total population	
		Number	Average per square mile
Teton County—Con.			
Jackson Hole CCD—Con.			
Teton Village CDP.....	4.96	330	66.5
Wilson CDP.....	22.96	1,482	64.5
Yellowstone National Park CCD.....	1,232.70	81	0.1
Uinta County.....	2,081.26	21,118	10.1
Bridger Valley CCD.....	1,140.10	6,505	5.7
Carter CDP.....	3.15	10	3.2
Fort Bridger CDP.....	1.99	345	173.3
Lonetree CDP.....	45.64	49	1.1
Lyman town.....	1.71	2,115	1,235.9
Mountain View town.....	0.84	1,286	1,522.0
Robertson CDP.....	3.11	97	31.2
Urie CDP.....	1.78	262	147.0
Evanston CCD.....	941.16	14,613	15.5
Bear River town.....	1.90	518	272.1
Evanston city.....	10.27	12,359	1,203.7
Washakie County.....	2,238.55	8,533	3.8
Ten Sleep CCD.....	1,136.11	730	0.6
Ten Sleep town.....	0.18	260	1,434.7
Worland CCD.....	1,102.44	7,803	7.1
Worland city.....	4.56	5,487	1,203.0
Weston County.....	2,398.09	7,208	3.0
Newcastle CCD.....	1,627.92	5,696	3.5
Hill View Heights CDP.....	2.21	170	76.8
Newcastle city.....	2.55	3,532	1,386.1
Osage CDP.....	1.94	208	107.4
Upton CCD.....	770.17	1,512	2.0
Upton town.....	2.96	1,100	371.1

Table 16.

Land Area and Population Density: 2010

[For information on confidentiality protection, nonsampling error, and definitions, see Selected Appendixes at <www.census.gov/prod/cen2010/cph-1-a.pdf>]

State County Place	Land area in square miles	Total population		State County Place	Land area in square miles	Total population	
		Number	Average per square mile			Number	Average per square mile
Wyoming.....	97,093.14	563,626	5.8	PLACE—Con.			
COUNTY				Cody city, Park County.....	10.20	9,520	933.7
Albany County.....	4,273.84	36,299	8.5	Cokeville town, Lincoln County.....	1.18	535	455.1
Big Horn County.....	3,137.10	11,668	3.7	Cora CDP, Sublette County.....	4.99	142	28.4
Campbell County.....	4,802.71	46,133	9.6	Cowley town, Big Horn County.....	0.84	655	778.1
Carbon County.....	7,897.58	15,885	2.0	Crowheart CDP, Fremont County.....	31.45	141	4.5
Converse County.....	4,254.88	13,833	3.3	Daniel CDP, Sublette County.....	5.08	150	29.5
Crook County.....	2,854.41	7,083	2.5	Dayton town, Sheridan County.....	0.53	757	1,430.5
Fremont County.....	9,183.81	40,123	4.4	Deaver town, Big Horn County.....	1.01	178	175.8
Goshen County.....	2,225.39	13,249	6.0	Diamondville town, Lincoln County.....	1.17	737	631.7
Hot Springs County.....	2,004.09	4,812	2.4	Dixon town, Carbon County.....	0.13	97	738.7
Johnson County.....	4,154.15	8,569	2.1	Douglas city, Converse County.....	4.58	6,120	1,335.7
Laramie County.....	2,685.91	91,738	34.2	Dubois town, Fremont County.....	3.42	971	283.7
Lincoln County.....	4,076.13	18,106	4.4	East Thermopolis town, Hot Springs County	0.18	254	1,385.4
Natrona County.....	5,340.35	75,450	14.1	Eden CDP, Sweetwater County.....	13.48	281	20.8
Niobrara County.....	2,626.04	2,484	0.9	Edgerton town, Natrona County.....	0.25	195	771.9
Park County.....	6,942.08	28,205	4.1	Elk Mountain town, Carbon County.....	0.28	191	690.5
Platte County.....	2,084.21	8,667	4.2	Encampment town, Carbon County.....	1.60	450	281.8
Sheridan County.....	2,523.99	29,116	11.5	Esterbrook CDP, Converse County.....	3.37	52	15.4
Sublette County.....	4,886.54	10,247	2.1	Ethete CDP, Fremont County.....	32.51	1,553	47.8
Sweetwater County.....	10,426.65	43,806	4.2	Etna CDP, Lincoln County.....	1.97	164	83.2
Teton County.....	3,995.38	21,294	5.3	Evanston city, Uinta County.....	10.27	12,359	1,203.7
Uinta County.....	2,081.26	21,118	10.1	Evansville town, Natrona County.....	3.54	2,544	719.0
Washakie County.....	2,238.55	8,533	3.8	Fairview CDP, Lincoln County.....	2.74	275	100.3
Weston County.....	2,398.09	7,208	3.0	Farson CDP, Sweetwater County.....	23.94	313	13.1
PLACE				Fontenelle CDP, Lincoln County.....	3.48	13	3.7
Afton town, Lincoln County.....	4.18	1,911	457.5	Fort Bridger CDP, Uinta County.....	1.99	345	173.3
Albany CDP, Albany County.....	10.99	55	5.0	Fort Laramie town, Goshen County.....	0.27	230	866.5
Albin town, Laramie County.....	0.15	181	1,234.1	Fort Washakie CDP, Fremont County.....	20.90	1,759	84.2
Alcova CDP, Natrona County.....	1.21	76	62.8	Fox Farm-College CDP, Laramie County.....	3.46	3,647	1,054.2
Alpine town, Lincoln County.....	0.70	828	1,185.4	Fox Park CDP, Albany County.....	0.99	22	22.2
Alpine Northeast CDP, Lincoln County.....	5.03	196	39.0	Frannie town.....	0.44	157	354.6
Alpine Northwest CDP, Lincoln County.....	1.43	244	171.0	Big Horn County (part).....	0.25	138	559.0
Alta CDP, Teton County.....	8.33	394	47.3	Park County (part).....	0.20	19	97.0
Antelope Hills CDP, Natrona County.....	13.32	97	7.3	Freedom CDP, Lincoln County.....	4.02	214	53.3
Antelope Valley-Crestview CDP, Campbell County.....	4.91	1,658	337.8	Garland CDP, Park County.....	3.39	115	33.9
Arapahoe CDP, Fremont County.....	27.65	1,656	59.9	Gillette city, Campbell County.....	18.97	29,087	1,533.4
Arlington CDP, Carbon County.....	4.05	25	6.2	Glendo town, Platte County.....	0.53	205	384.1
Arrowhead Springs CDP, Sweetwater County.....	1.15	63	54.7	Glenrock town, Converse County.....	2.28	2,576	1,129.3
Arvada CDP, Sheridan County.....	1.75	43	24.6	Granger town, Sweetwater County.....	2.53	139	55.0
Atlantic City CDP, Fremont County.....	7.80	37	4.7	Green River city, Sweetwater County.....	13.72	12,515	911.8
Auburn CDP, Lincoln County.....	2.15	328	152.2	Greybull town, Big Horn County.....	1.81	1,847	1,017.7
Baggs town, Carbon County.....	0.51	440	870.7	Grover CDP, Lincoln County.....	0.86	147	171.7
Bairoil town, Sweetwater County.....	1.41	106	75.0	Guernsey town, Platte County.....	1.02	1,147	1,121.0
Bar Nunn town, Natrona County.....	2.10	2,213	1,054.2	Hanna town, Carbon County.....	2.04	841	411.3
Basin town, Big Horn County.....	2.40	1,285	536.4	Hartrandt CDP, Natrona County.....	1.56	693	444.2
Bear River town, Uinta County.....	1.90	518	272.1	Harville town, Platte County.....	0.25	62	244.0
Bedford CDP, Lincoln County.....	1.29	201	155.3	Hawk Springs CDP, Goshen County.....	1.70	45	26.4
Bessemer Bend CDP, Natrona County.....	1.57	199	126.6	Hillsdale CDP, Laramie County.....	0.84	47	56.0
Beulah CDP, Crook County.....	0.55	73	132.1	Hill View Heights CDP, Weston County.....	2.21	170	76.8
Big Horn CDP, Sheridan County.....	1.81	490	271.3	Hoback CDP, Teton County.....	43.46	1,176	27.1
Big Piney town, Sublette County.....	0.45	552	1,232.9	Homa Hills CDP, Natrona County.....	9.12	278	30.5
Bondurant CDP, Sublette County.....	52.78	93	1.8	Hudson town, Fremont County.....	0.43	458	1,074.9
Boulder CDP, Sublette County.....	1.87	170	90.9	Hulett town, Crook County.....	0.87	383	441.8
Boulder Flats CDP, Fremont County.....	18.18	408	22.4	Huntley CDP, Goshen County.....	0.27	30	110.6
Brookhurst CDP, Natrona County.....	0.63	185	295.0	Hyattville CDP, Big Horn County.....	4.10	75	18.3
Buffalo city, Johnson County.....	4.46	4,585	1,027.3	Jackson town, Teton County.....	2.91	9,577	3,288.0
Burlington town, Big Horn County.....	1.01	288	284.8	James Town CDP, Sweetwater County.....	3.16	536	169.7
Burns town, Laramie County.....	3.05	301	98.6	Jeffrey City CDP, Fremont County.....	28.34	58	2.0
Byron town, Big Horn County.....	0.91	593	654.2	Johnstown CDP, Fremont County.....	31.54	242	7.7
Carpenter CDP, Laramie County.....	0.24	94	395.5	Kaycee town, Johnson County.....	0.40	263	658.2
Carter CDP, Uinta County.....	3.15	10	3.2	Kelly CDP, Teton County.....	0.48	138	289.5
Casper city, Natrona County.....	26.90	55,316	2,056.0	Kemmerer city, Lincoln County.....	7.80	2,656	340.7
Casper Mountain CDP, Natrona County.....	10.36	401	38.7	Kirby town, Hot Springs County.....	0.15	92	619.1
Centennial CDP, Albany County.....	14.30	270	16.6	La Barge town, Lincoln County.....	0.97	551	568.0
Cheyenne city, Laramie County.....	24.52	59,466	2,425.1	La Grange town, Goshen County.....	0.41	448	1,101.9
Chugcreek CDP, Platte County.....	1.89	156	82.4	Lakeview North CDP, Platte County.....	0.86	84	98.0
Chugwater town, Platte County.....	3.06	212	69.3	Lance Creek CDP, Niobrara County.....	41.95	43	1.0
Clearmont town, Sheridan County.....	0.16	142	894.1	Lander city, Fremont County.....	4.66	7,487	1,604.9
Clearview Acres CDP, Sweetwater County..	1.21	795	658.2	Laramie city, Albany County.....	17.74	30,816	1,737.5
				Lingle town, Goshen County.....	0.31	468	1,503.1
				Little America CDP, Sweetwater County.....	2.71	68	25.1
				Lonetree CDP, Uinta County.....	45.64	49	1.1

Table 16.

Land Area and Population Density: 2010—Con.

[For information on confidentiality protection, nonsampling error, and definitions, see Selected Appendixes at <www.census.gov/prod/cen2010/cph-1-a.pdf>]

State County Place	Land area in square miles	Total population		State County Place	Land area in square miles	Total population	
		Number	Average per square mile			Number	Average per square mile
PLACE—Con.				PLACE—Con.			
Lost Springs town, Converse County.....	0.09	4	44.5	Riverton city, Fremont County.....	9.86	10,615	1,077.1
Lovell town, Big Horn County.....	1.10	2,360	2,140.2	Robertson CDP, Uinta County.....	3.11	97	31.2
Lucerne CDP, Hot Springs County.....	19.90	535	26.9	Rock River town, Albany County.....	2.33	245	105.3
Lusk town, Niobrara County.....	2.07	1,567	757.5	Rock Springs city, Sweetwater County.....	19.34	23,036	1,191.2
Lyman town, Uinta County.....	1.71	2,115	1,235.9	Rolling Hills town, Converse County.....	0.66	440	669.8
McKinnon CDP, Sweetwater County.....	5.85	60	10.3	Ryan Park CDP, Carbon County.....	2.08	38	18.2
Mammoth CDP, Park County.....	0.79	263	333.8	Saratoga town, Carbon County.....	3.40	1,690	497.3
Mammoth town, Big Horn County.....	0.85	114	133.6	Shell CDP, Big Horn County.....	1.14	83	72.7
Manville town, Niobrara County.....	0.27	95	349.6	Sheridan city, Sheridan County.....	10.93	17,444	1,596.2
Marbleton town, Sublette County.....	0.86	1,094	1,278.4	Shoshoni town, Fremont County.....	3.58	649	181.2
Meadow Acres CDP, Natrona County.....	1.40	198	141.6	Sinclair town, Carbon County.....	2.43	433	178.1
Medicine Bow town, Carbon County.....	3.46	284	82.1	Slater CDP, Platte County.....	74.01	80	1.1
Meeteetse town, Park County.....	0.87	327	375.3	Sleepy Hollow CDP, Campbell County.....	0.42	1,308	3,134.4
Midwest town, Natrona County.....	0.43	404	935.8	Smoot CDP, Lincoln County.....	1.74	195	112.3
Mills town, Natrona County.....	2.15	3,461	1,609.5	South Greeley CDP, Laramie County.....	1.66	4,217	2,540.7
Moorcroft town, Crook County.....	1.26	1,009	798.9	South Park CDP, Teton County.....	11.44	1,731	151.4
Moose Wilson Road CDP, Teton County.....	6.71	1,821	271.6	Star Valley Ranch town, Lincoln County.....	2.70	1,503	556.2
Mountain View CDP, Natrona County.....	3.80	96	25.3	Story CDP, Sheridan County.....	7.13	828	116.2
Mountain View town, Uinta County.....	0.84	1,286	1,522.0	Sundance town, Crook County.....	3.05	1,182	387.4
Newcastle city, Weston County.....	2.55	3,532	1,386.1	Superior town, Sweetwater County.....	1.09	336	307.0
Nordic CDP, Lincoln County.....	5.05	602	119.2	Table Rock CDP, Sweetwater County.....	3.50	0	0.0
North Rock Springs CDP, Sweetwater County.....	14.75	2,207	149.6	Taylor CDP, Lincoln County.....	2.59	90	34.8
Oakley CDP, Lincoln County.....	0.18	49	272.6	Ten Sleep town, Washakie County.....	0.18	260	1,434.7
Opal town, Lincoln County.....	0.39	96	243.6	Teton Village CDP, Teton County.....	4.96	330	66.5
Orin CDP, Converse County.....	1.02	46	45.2	Thayne town, Lincoln County.....	1.39	366	262.6
Osage CDP, Weston County.....	1.94	208	107.4	Thermopolis town, Hot Springs County.....	2.38	3,009	1,262.6
Osmond CDP, Lincoln County.....	3.23	397	122.9	Torrington city, Goshen County.....	4.62	6,501	1,405.9
Owl Creek CDP, Hot Springs County.....	6.53	5	0.8	Turnerville CDP, Lincoln County.....	4.91	192	39.1
Parkman CDP, Sheridan County.....	9.59	151	15.7	Upton town, Weston County.....	2.96	1,100	371.1
Pavillion town, Fremont County.....	0.21	231	1,108.8	Urie CDP, Uinta County.....	1.78	262	147.0
Pine Bluffs town, Laramie County.....	3.22	1,129	350.2	Van Tassell town, Niobrara County.....	1.83	15	8.2
Pinedale town, Sublette County.....	2.15	2,030	942.3	Veteran CDP, Goshen County.....	1.34	23	17.2
Pine Haven town, Crook County.....	1.31	490	374.2	Vista West CDP, Natrona County.....	4.83	951	197.0
Powder River CDP, Natrona County.....	5.92	44	7.4	Wamsutter town, Sweetwater County.....	1.45	451	310.3
Powell city, Park County.....	4.24	6,314	1,487.5	Warren AFB CDP, Laramie County.....	4.99	3,072	615.8
Purple Sage CDP, Sweetwater County.....	0.33	535	1,628.8	Washam CDP, Sweetwater County.....	3.13	51	16.3
Rafter J Ranch CDP, Teton County.....	0.65	1,075	1,645.0	Westview Circle CDP, Platte County.....	2.30	52	22.6
Ralston CDP, Park County.....	5.65	280	49.6	Wheatland town, Platte County.....	4.10	3,627	885.4
Ranchester town, Sheridan County.....	0.61	855	1,410.3	Whiting CDP, Platte County.....	1.16	83	71.6
Ranchettes CDP, Laramie County.....	49.19	5,798	117.9	Wilson CDP, Teton County.....	22.96	1,482	64.5
Rawlins city, Carbon County.....	8.24	9,259	1,123.4	Woods Landing-Jelm CDP, Albany County..	16.70	97	5.8
Red Butte CDP, Natrona County.....	0.43	449	1,034.4	Worland city, Washakie County.....	4.56	5,487	1,203.0
Reliance CDP, Sweetwater County.....	4.12	714	173.1	Wright town, Campbell County.....	2.85	1,807	633.4
Riverside town, Carbon County.....	0.27	52	192.9	Yoder town, Goshen County.....	0.21	151	709.9
				Y-O Ranch CDP, Platte County.....	2.40	195	81.2

Table 17.

Age and Sex for the American Indian and Alaska Native Population (One Race): 2010

[For information on confidentiality protection, nonsampling error, and definitions, see Selected Appendixes at <www.census.gov/prod/cen2010/cph-1-a.pdf>]

American Indian Area County	American Indian and Alaska Native population (one race)	Median age	Age								
			Under 5 years	5 to 17 years	18 to 20 years	21 to 24 years	25 to 34 years	35 to 44 years	45 to 54 years	55 to 59 years	60 to 64 years
AMERICAN INDIAN RESERVATION AND OFF-RESERVATION TRUST LAND -- FEDERAL											
All areas.....	7,798	23.9	1,017	2,095	420	500	1,038	882	786	348	254
Wind River Reservation and Off-Reservation Trust Land, WY.....	7,798	23.9	1,017	2,095	420	500	1,038	882	786	348	254
Wind River Reservation.....	7,792	23.9	1,016	2,095	419	498	1,037	882	786	348	254
Fremont County (part).....	7,783	23.9	1,015	2,092	419	498	1,036	880	786	348	252
Hot Springs County (part).....	9	26.5	1	3	0	0	1	2	0	0	2
Wind River Off-Reservation Trust Land.....	6	22.5	1	0	1	2	1	0	0	0	0
Hot Springs County (part).....	6	22.5	1	0	1	2	1	0	0	0	0

Table 17.

Age and Sex for the American Indian and Alaska Native Population (One Race): 2010—Con.

[For information on confidentiality protection, nonsampling error, and definitions, see Selected Appendixes at <www.census.gov/prod/cen2010/cph-1-a.pdf>]

Age—Con			Age and sex						Percent of population		American Indian Area County
65 to 74 years	75 to 84 years	85 years and over	All ages		18 years and over		65 years and over		Under 18 years	65 years and over	
			Female	Males per 100 females	Total	Female	Total	Female			
294	131	33	4,008	94.6	4,686	2,451	458	259	39.9	5.9	AMERICAN INDIAN RESERVATION AND OFF-RESERVATION TRUST LAND -- FEDERAL
											All areas
294	131	33	4,008	94.6	4,686	2,451	458	259	39.9	5.9	Wind River Reservation and Off-Reservation Trust Land, WY
293	131	33	4,005	94.6	4,681	2,449	457	259	39.9	5.9	Wind River Reservation
293	131	33	4,002	94.5	4,676	2,447	457	259	39.9	5.9	Fremont County (part)
0	0	0	3	200.0	5	2	0	0	44.4	0.0	Hot Springs County (part)
1	0	0	3	100.0	5	2	1	0	16.7	16.7	Wind River Off-Reservation Trust Land
1	0	0	3	100.0	5	2	1	0	16.7	16.7	Hot Springs County (part)

Table 18.

Race and Hispanic or Latino Origin: 2010[For information on confidentiality protection, nonsampling error, and definitions, see Selected Appendixes at <www.census.gov/prod/cen2010/cph-1-a.pdf>]

American Indian Area County	Total population	Race							Two or More Races	Hispanic or Latino (of any race)
		One race								
		White	Black or African American	American Indian and Alaska Native	Asian	Native Hawaiian and Other Pacific Islander	Some Other Race			
AMERICAN INDIAN RESERVATION AND OFF-RESERVATION TRUST LAND -- FEDERAL										
All areas.....	26,490	17,419	66	7,798	70	9	319	809	1,723	
Wind River Reservation and Off-Reservation Trust Land, WY.....	26,490	17,419	66	7,798	70	9	319	809	1,723	
Wind River Reservation.....	26,481	17,416	66	7,792	70	9	319	809	1,723	
Fremont County (part).....	26,330	17,277	66	7,783	70	9	318	807	1,717	
Hot Springs County (part).....	151	139	0	9	0	0	1	2	6	
Wind River Off-Reservation Trust Land.....	9	3	0	6	0	0	0	0	0	
Hot Springs County (part).....	9	3	0	6	0	0	0	0	0	

Table 18.

Race and Hispanic or Latino Origin: 2010—Con.

[For information on confidentiality protection, nonsampling error, and definitions, see Selected Appendixes at <www.census.gov/prod/cen2010/cph-1-a.pdf>]

Not Hispanic or Latino								Two or More Races	American Indian Area County	
Total	One race						Two or More Races			
	White	Black or African American	American Indian and Alaska Native	Asian	Native Hawaiian and Other Pacific Islander	Some Other Race				
24,767	16,620	56	7,366	66	6	16	637	AMERICAN INDIAN RESERVATION AND OFF-RESERVATION TRUST LAND -- FEDERAL		
								All areas		
24,767	16,620	56	7,366	66	6	16	637	Wind River Reservation and Off-Reservation Trust Land, WY		
24,758	16,617	56	7,360	66	6	16	637	Wind River Reservation		
24,613	16,482	56	7,351	66	6	16	636	Fremont County (part)		
145	135	0	9	0	0	0	1	Hot Springs County (part)		
9	3	0	6	0	0	0	0	Wind River Off-Reservation Trust Land		
9	3	0	6	0	0	0	0	Hot Springs County (part)		

Table 19.

Population for Selected Categories of Race for American Indian and Alaska Native Areas: 2010

[For information on confidentiality protection, nonsampling error, and definitions, see Selected Appendixes at <www.census.gov/prod/cen2010/cph-1-a.pdf>]

American Indian Area County	American Indian and Alaska Native; White ¹	American Indian and Alaska Native; Black or African American ¹	American Indian and Alaska Native; Some Other Race ¹	Race alone or in combination with one or more other races					
				White	Black or African American	American Indian and Alaska Native	Asian	Native Hawaiian and Other Pacific Islander	Some Other Race
AMERICAN INDIAN RESERVATION AND OFF-RESERVATION TRUST LAND -- FEDERAL									
All areas.....	574	18	28	18,167	133	8,445	127	22	423
Wind River Reservation and Off-Reservation Trust Land, WY.....	574	18	28	18,167	133	8,445	127	22	423
Wind River Reservation.....	574	18	28	18,164	133	8,439	127	22	423
Fremont County (part).....	573	18	28	18,023	132	8,429	127	22	422
Hot Springs County (part).....	1	0	0	141	1	10	0	0	1
Wind River Off-Reservation Trust Land.....	0	0	0	3	0	6	0	0	0
Hot Springs County (part).....	0	0	0	3	0	6	0	0	0

¹ The three largest Census 2000 combinations that included American Indian and Alaska Natives in American Indian and Alaska Native Areas

Table 20.

Households and Families With American Indian and Alaska Native Householder (One Race): 2010

[For information on confidentiality protection, nonsampling error, and definitions, see Selected Appendixes at <www.census.gov/prod/cen2010/cph-1-a.pdf>]

American Indian Area County	Households with American Indian and Alaska Native householder (one race)	Family households						Nonfamily households			Average size	
		Total		Husband-wife family		Female householder, no husband present		Total	Householder living alone		House- holds	Families
		Number	Percent with own children under 18 years	Number	Percent with own children under 18 years	Number	Percent with own children under 18 years		65 years and over			
								Total		Total		
AMERICAN INDIAN RESERVATION AND OFF-RESERVATION TRUST LAND -- FEDERAL												
All areas.....	1,989	1,604	53.8	682	53.5	672	55.5	385	323	100	3.87	4.27
Wind River Reservation and Off-Reservation Trust Land, WY.....												
Trust Land, WY.....	1,989	1,604	53.8	682	53.5	672	55.5	385	323	100	3.87	4.27
Wind River Reservation.....	1,987	1,603	53.8	681	53.5	672	55.5	384	322	99	3.88	4.27
Fremont County (part).....	1,983	1,601	53.7	680	53.4	672	55.5	382	322	99	3.88	4.27
Hot Springs County (part).....	4	2	100.0	1	100.0	0	(X)	2	0	0	2.50	3.00
Wind River Off-Reservation Trust Land.....	2	1	100.0	1	100.0	0	(X)	1	1	1	3.00	5.00
Hot Springs County (part).....	2	1	100.0	1	100.0	0	(X)	1	1	1	3.00	5.00

Table 21.

Household Relationship and Group Quarters Population for the American Indian and Alaska Native Population (One Race): 2010

[For information on confidentiality protection, nonsampling error, and definitions, see Selected Appendixes at <www.census.gov/prod/cen2010/cph-1-a.pdf>]

American Indian Area County	Household population							Group quarters population		
	Total	House- holder	Relationship to householder					Total	Institution- alized population	Non- institution- alized population
			Spouse	Child	Other relatives	Nonrelatives				
						Total	Unmarried partner			
AMERICAN INDIAN RESERVATION AND OFF-RESERVATION TRUST LAND -- FEDERAL										
All areas.....	7,712	1,989	634	2,751	1,855	483	274	86	55	31
Wind River Reservation and Off-Reservation Trust Land, WY.....	7,712	1,989	634	2,751	1,855	483	274	86	55	31
Wind River Reservation.....	7,706	1,987	633	2,750	1,853	483	274	86	55	31
Fremont County (part).....	7,697	1,983	631	2,747	1,853	483	274	86	55	31
Hot Springs County (part).....	9	4	2	3	0	0	0	0	0	0
Wind River Off-Reservation Trust Land.....	6	2	1	1	2	0	0	0	0	0
Hot Springs County (part).....	6	2	1	1	2	0	0	0	0	0

Table 22.

Housing Occupancy and Tenure: 2010

[For information on confidentiality protection, nonsampling error, and definitions, see Selected Appendixes at <www.census.gov/prod/cen2010/cph-1-a.pdf>]

American Indian Area County	Total housing units	Occupied housing units with American Indian and Alaska Native householder (one race)						Vacant housing units				
		Total	Owner occupied		Renter occupied	Average household size		Total	For seasonal, recrea- tional, or occasional use	Vacancy rate		
			Number	Percent of occupied housing units		Owner- occupied units	Renter- occupied units			Available housing	Home- owner	Rental
AMERICAN INDIAN RESERVATION AND OFF-RESERVATION TRUST LAND -- FEDERAL												
All areas.....	10,531	1,989	1,163	58.5	826	3.77	4.03	987	192	3.2	1.4	7.4
Wind River Reservation and Off-Reservation Trust Land, WY.....	10,531	1,989	1,163	58.5	826	3.77	4.03	987	192	3.2	1.4	7.4
Wind River Reservation.....	10,527	1,987	1,163	58.5	824	3.77	4.03	987	192	3.2	1.4	7.4
Fremont County (part).....	10,449	1,983	1,163	58.6	820	3.77	4.04	976	187	3.2	1.4	7.3
Hot Springs County (part).....	78	4	0	0.0	4	0.00	2.50	11	5	5.6	2.0	15.0
Wind River Off-Reservation Trust Land.....	4	2	0	0.0	2	0.00	3.00	0	0	0.0	(X)	0.0
Hot Springs County (part).....	4	2	0	0.0	2	0.00	3.00	0	0	0.0	(X)	0.0

Table 23.

Occupied Housing Units (Households) by Race and Hispanic or Latino Origin of Householder: 2010

[For information on confidentiality protection, nonsampling error, and definitions, see Selected Appendixes at <www.census.gov/prod/cen2010/cph-1-a.pdf>]

American Indian Area County	Total occupied housing units	Race of householder							Two or More Races	House- holder Hispanic or Latino (of any race)	House- holder White alone, not Hispanic or Latino
		One race									
		White	Black or African American	American Indian and Alaska Native	Asian	Native Hawaiian and Other Pacific Islander	Some Other Race				
AMERICAN INDIAN RESERVATION AND OFF-RESERVATION TRUST LAND -- FEDERAL											
All areas.....	9,544	7,174	17	1,989	22	4	103	235	444	6,965	
Wind River Reservation and Off-Reservation Trust Land, WY.....	9,544	7,174	17	1,989	22	4	103	235	444	6,965	
Wind River Reservation.....	9,540	7,172	17	1,987	22	4	103	235	444	6,963	
Fremont County (part).....	9,473	7,111	17	1,983	22	4	103	233	441	6,904	
Hot Springs County (part).....	67	61	0	4	0	0	0	2	3	59	
Wind River Off-Reservation Trust Land.....	4	2	0	2	0	0	0	0	0	2	
Hot Springs County (part).....	4	2	0	2	0	0	0	0	0	2	

Table 24.

Land Area and Population Density: 2010[For information on confidentiality protection, nonsampling error, and definitions, see Selected Appendixes at <www.census.gov/prod/cen2010/cph-1-a.pdf>]

American Indian Area County	Land area in square miles	Total population	
		Number	Average per square mile
AMERICAN INDIAN RESERVATION AND OFF-RESERVATION TRUST LAND -- FEDERAL			
All areas.....	3,474.82	26,490	7.6
Wind River Reservation and Off-Reservation Trust Land, WY.....			
Wind River Reservation.....	3,474.82	26,490	7.6
Fremont County (part).....	3,466.93	26,481	7.6
Hot Springs County (part).....	3,052.90	26,330	8.6
Wind River Off-Reservation Trust Land.....	414.04	151	0.4
Hot Springs County (part).....	7.89	9	1.1
Hot Springs County (part).....	7.89	9	1.1

Appendixes

Several appendixes traditionally found in printed reports are now available in a separate volume. For the following, see CPH-1-A, *Summary Population and Housing Characteristics, Selected Appendixes*, on the Internet at <www.census.gov/prod/cen2010/cph-1-a.pdf> :

Appendix A. Geographic Terms and Concepts

Appendix B. Definitions of Subject Characteristics

Appendix C. Data Collection and Processing Procedures

Appendix D. Questionnaire

Appendix F. Operational Overview and Accuracy of the Data

Appendix G. Residence Rule and Residence Situations for the 2010 Census of the United States

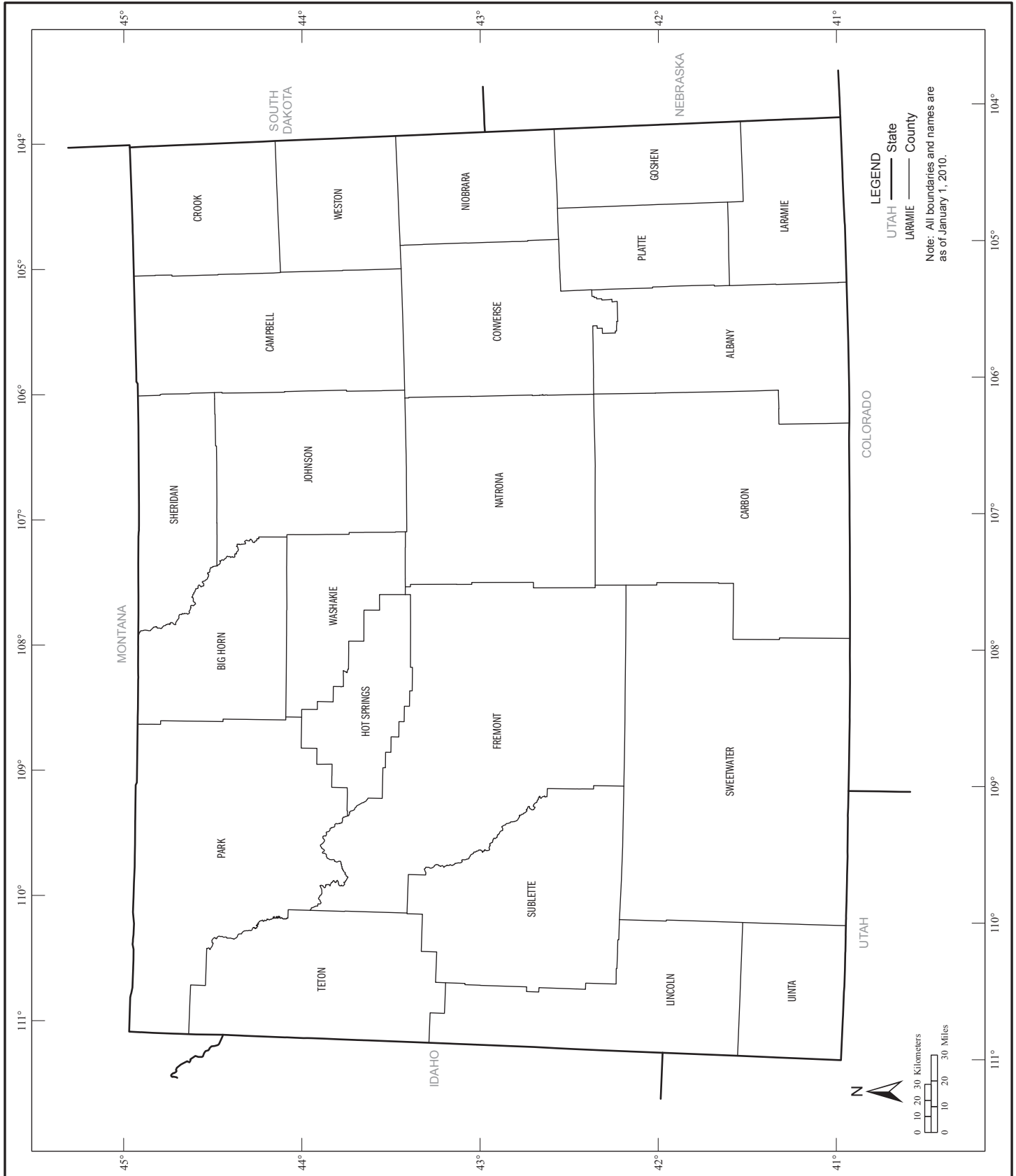
Appendix H. Acknowledgments

This Appendix section contains:

Appendix E. Maps











Appendix E. Maps

Counties



Geographic Areas Reference Map Legend, Section Locator, and Location Index


Geographic Areas Reference Map Legend

	CAMPO	American Indian Reservation (Federal)		ROME	Incorporated Place
	ZIA	Off-Reservation Trust Land		Zena	Census Designated Place
		State		<i>Lake Erie</i>	Large River, Lake, Water Body, or Shoreline
	ERIE	County		A fishhook joins contiguous and/or discontinuous parts of the same geographic entity.	
	YORK	County Subdivision		SEE INSET A	Inset

Note: All legal and statistical area boundaries and names are as of January 1, 2010. Where international, state, county, independent city, and/or county subdivision boundaries coincide, the map shows the boundary symbol for the highest level of these geographic entities. The county and independent city boundaries are always shown. Where a county subdivision boundary symbol coincides with a place boundary, the map does not show the place boundary symbol. Where American Indian Reservation (Federal), American Indian Reservation (State), State Designated Tribal Statistical Area, and/or Tribal Designated Statistical Area boundaries coincide with a county subdivision boundary, the map does not show the county subdivision boundary symbol. Any geographic entity name may include '(pt)' if some portion of the entity extends beyond the limits of the map area displayed on the page, or if multiple discontinuous pieces of the entity have been discretely labeled on the page. A geographic entity name may include '(pts)' if many discontinuous pieces exist for that entity that cannot be discretely labeled. The boundaries shown on this map are for Census Bureau statistical data collection and tabulation purposes only; their depiction and designation for statistical purposes does not constitute a determination of jurisdictional authority or rights of ownership or entitlement.

Section Locator



LEGEND	
ADAMS	— County
1	 Map Section

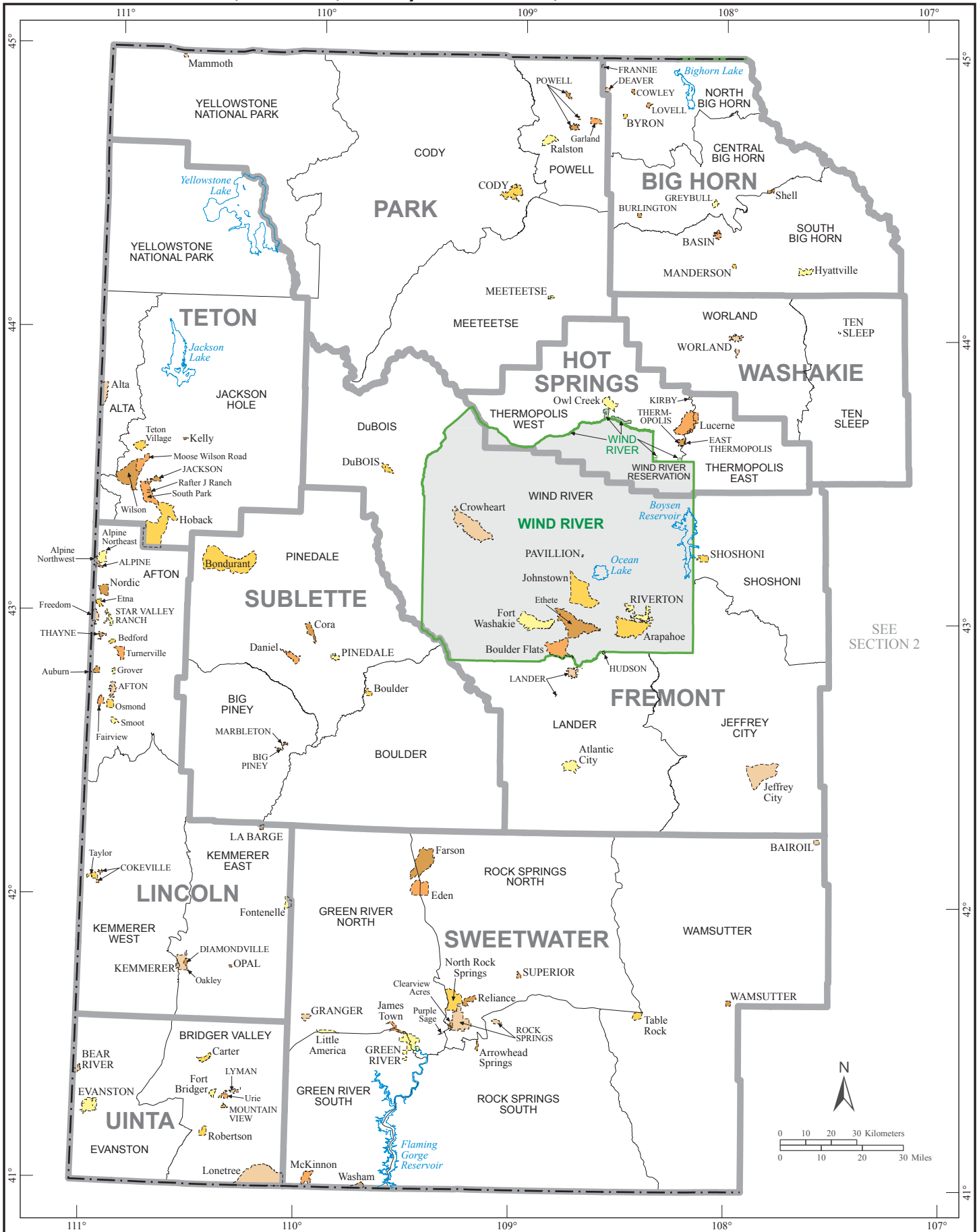
Geographic Areas Reference Map Legend, Section Locator, and Location Index

County Location Index

This list presents the map section numbers for each county in the state.
Map section numbers refer to the geographic areas reference maps only.

COUNTY	MAP SEC
Albany	2
Big Horn	1
Campbell	2
Carbon	2
Converse	2
Crook	2
Fremont	1
Goshen	2
Hot Springs	1
Johnson	2
Laramie	2
Lincoln	1
Natrona	2
Niobrara	2
Park	1
Platte	2
Sheridan	2
Sublette	1
Sweetwater	1
Teton	1
Uinta	1
Washakie	1
Weston	2

American Indian Areas, Counties, County Subdivisions, and Places - Section 1



American Indian Areas, Counties, County Subdivisions, and Places - Section 2

