

# Louisiana: 2010

*Summary Population and Housing Characteristics*

## 2010 Census of Population and Housing

Issued July 2012

CPH-1-20



U.S. Department of Commerce  
Economics and Statistics Administration  
U.S. CENSUS BUREAU  
[census.gov](http://census.gov)

United States<sup>®</sup>  
**Census**  
**2010**





# Louisiana: 2010

Issued July 2012

## *Summary Population and Housing Characteristics*

CPH-1-20



**U.S. Department of Commerce**

**Rebecca M. Blank,**  
Acting Secretary

**Rebecca M. Blank,**  
Deputy Secretary

**Economics and Statistics Administration**

**Vacant,**  
Under Secretary  
for Economic Affairs

**U.S. CENSUS BUREAU**  
**Robert M. Groves,**  
Director

SUGGESTED CITATION

U.S. Census Bureau,  
2010 Census of  
Population and Housing,  
*Summary Population and  
Housing Characteristics*,  
CPH-1-20, Louisiana  
U.S. Government Printing Office,  
Washington, DC,  
2012



**Economics  
and Statistics  
Administration**

**Vacant,**  
Under Secretary for  
Economic Affairs



**U.S. CENSUS BUREAU**

**Robert M. Groves,**  
Director

**Thomas L. Mesenbourg,**  
Deputy Director and  
Chief Operating Officer

**Nancy A. Potok,**  
Associate Director  
for Demographic Programs

**Enrique J. Lamas,**  
Chief, Population Division

# CONTENTS

List of Statistical Tables. . . . .	v
How to Use This Census Report . . . . .	I-1
Table Finding Guide . . . . .	II-1
User Notes . . . . .	III-1
Statistical Tables . . . . .	1
Appendixes	
A Geographic Terms and Concepts . . . . .	*
B Definitions of Subject Characteristics . . . . .	*
C Data Collection and Processing Procedures. . . . .	*
D Questionnaire. . . . .	*
E Maps . . . . .	E-1
F Operational Overview and Accuracy of the Data . . . . .	*
G Residence Rule and Residence Situations for the 2010 Census of the United States. . . . .	*
H Acknowledgments . . . . .	*

\*Appendix may be found in the separate volume, CPH-1-A, *Summary Population and Housing Characteristics, Selected Appendixes*, on the Internet at <[www.census.gov/prod/cen2010/cph-1-a.pdf](http://www.census.gov/prod/cen2010/cph-1-a.pdf)>.



LIST OF  
STATISTICAL  
TABLES

Table no.	Title	Page
<b>1.</b>	<b>Age and Sex: 2010</b> . . . . . State, Parish, Parish Subdivision, Place	2
<b>2.</b>	<b>Age and Sex: 2010</b> . . . . . State, Parish, Place	44
<b>3.</b>	<b>Race and Hispanic or Latino Origin: 2010</b> . . . . . State, Parish, Parish Subdivision, Place	62
<b>4.</b>	<b>Race and Hispanic or Latino Origin: 2010</b> . . . . . State, Parish, Place	104
<b>5.</b>	<b>Population for Selected Categories of Race: 2010</b> . . . . . State, Parish, Parish Subdivision, Place	122
<b>6.</b>	<b>Population for Selected Categories of Race: 2010</b> . . . . . State, Parish, Place	143
<b>7.</b>	<b>Households and Families: 2010</b> . . . . . State, Parish, Parish Subdivision, Place	152
<b>8.</b>	<b>Households and Families: 2010</b> . . . . . State, Parish, Place	173
<b>9.</b>	<b>Household Relationship and Group Quarters Population: 2010</b> . . . . . State, Parish, Parish Subdivision, Place	182
<b>10.</b>	<b>Household Relationship and Group Quarters Population: 2010</b> . . . . . State, Parish, Place	203
<b>11.</b>	<b>Housing Occupancy and Tenure: 2010</b> . . . . . State, Parish, Parish Subdivision, Place	212
<b>12.</b>	<b>Housing Occupancy and Tenure: 2010</b> . . . . . State, Parish, Place	233
<b>13.</b>	<b>Occupied Housing Units (Households) by Race and Hispanic or Latino Origin of Householder: 2010</b> . . . . . State, Parish, Parish Subdivision, Place	242
<b>14.</b>	<b>Occupied Housing Units (Households) by Race and Hispanic or Latino Origin of Householder: 2010</b> . . . . . State, Parish, Place	264
<b>15.</b>	<b>Land Area and Population Density: 2010</b> . . . . . State, Parish, Parish Subdivision, Place	273
<b>16.</b>	<b>Land Area and Population Density: 2010</b> . . . . . State, Parish, Place	284

---

<b>17. Age and Sex for the American Indian and Alaska Native Population (One Race): 2010</b> .....	290
American Indian Area, Parish	
<b>18. Race and Hispanic or Latino Origin: 2010</b> .....	292
American Indian Area, Parish	
<b>19. Population for Selected Categories of Race for American Indian and Alaska Native Areas: 2010</b> .....	294
American Indian Area, Parish	
<b>20. Households and Families With American Indian and Alaska Native Householder (One Race): 2010</b> .....	295
American Indian Area, Parish	
<b>21. Household Relationship and Group Quarters Population for the American Indian and Alaska Native Population (One Race): 2010</b> .....	296
American Indian Area, Parish	
<b>22. Housing Occupancy and Tenure: 2010</b> .....	297
American Indian Area, Parish	
<b>23. Occupied Housing Units (Households) by Race and Hispanic or Latino Origin of Householder: 2010</b> .....	298
American Indian Area, Parish	
<b>24. Land Area and Population Density: 2010</b> .....	299
American Indian Area, Parish	

# How to Use This Census Report

---

## CONTENTS

	Page
Introduction . . . . .	I-1
How to Find Geographic Areas and Subject Matter Data . . . . .	I-2
How to Use the Statistical Tables. . . . .	I-2
Graphics . . . . .	I-4
User Notes . . . . .	I-4
Appendixes . . . . .	I-5

## INTRODUCTION

Data from the 2010 Census for the United States and Puerto Rico are presented in two printed report series and a single report for American Indians and Alaska Natives by tribe:

1. CPH-1, *Summary Population and Housing Characteristics*
2. CPH-2, *Population and Housing Unit Counts*
3. CPH-3, *Characteristics of American Indians and Alaska Natives by Tribe*

The data from the 2010 Census were derived from a limited number of basic questions asked of the entire population and about every housing unit. Appendix D (see *Selected Appendixes* report at [www.census.gov/prod/cen2010/cph-1-a.pdf](http://www.census.gov/prod/cen2010/cph-1-a.pdf)) presents a facsimile of the questionnaire pages used to collect the data included in this report. Note that the “long form” data included in previous censuses are not included in the 2010 Census.

The CPH-1, *Summary Population and Housing Characteristics*, report series provides data based on age, Hispanic or Latino origin, household relationship, race, sex, tenure (owner- or renter-occupied), and vacancy characteristics. Land area measurements and population density also are provided. This series is similar to the Census 2000 PHC-1 series.

The CPH-2, *Population and Housing Unit Counts*, report series provides 2010 Census and historical comparisons of the population and housing unit counts. It also provides area measurements and density. The user notes section documents geographic changes over the past decade. This series is similar to the Census 2000 PHC-3 series.

In each series, there is one report for each state, the District of Columbia, and Puerto Rico, plus a United States summary report. Many tables in the United States summary reports include data for Puerto Rico.

The CPH-3, *Characteristics of American Indians and Alaska Natives by Tribe*, report provides population and housing information for selected American Indian and Alaska Native tribes. This report is similar to the Census 2000 PHC-5 report. This is a single report covering the entire United States.

## HOW TO FIND GEOGRAPHIC AREAS AND SUBJECT MATTER DATA

This report includes a table finding guide to assist the user in locating those statistical tables that contain the desired data. The table finding guide lists alphabetically, by geographic area, the subjects shown in this report. To determine which tables in this report show data for a particular topic, find the subject in the left-hand column of the table finding guide and then look across the columns using the headings at the top for the desired type of geographic area. Figure I-1 is an example of a table finding guide.

The table finding guide does not include cross-classification of subject-matter items. Additional information to locate data within specific reports is provided in the headnote at the top of the table finding guide and in the footnotes at the bottom of the guide.

## HOW TO USE THE STATISTICAL TABLES

### Parts of a Statistical Table

The census data included in printed reports are arranged in tables. Each table includes four major parts: (1) heading, (2) boxhead, (3) stub, and (4) data field. A typical census report table is illustrated in Figure I-2.

The heading consists of the table number, title, and headnote. The table number indicates the position of the table within the report, while the title is a brief statement indicating the subjects and time reference of the data presented in the table. The headnote is enclosed in brackets and is located under the title. It contains statements that qualify, explain, or provide information pertaining to the entire table.

The boxhead is under the heading. This portion of the table, which contains the individual column heads or captions, describes the data in each vertical column. In the boxhead of many tables, a spanner appears across and above two or more column heads or across two or more lower spanners. The purpose of a spanner is to classify or qualify items below it or separate the table into identifiable blocks in terms of major aspects of the data.

The stub is located at the left edge of the table. It includes a listing of line or row captions or descriptions. At the top of the stub is the stubhead. The stubhead is considered to be an extension of the table title and usually shows generic geographic area designations and restrictions.

In the stub, several features are used to help the user better understand the contents of the table. Usually, a block of data lines is preceded by a sidehead. The sidehead, similar to a spanner, describes and classifies the stub entries following it. The use of indentation in a stub indicates the relationship of one data line to

Figure I-1.

### Table Finding Guide

#### SUBJECTS BY TYPE OF GEOGRAPHIC AREA AND TABLE NUMBER

Subjects covered in this guide are shown on the left side, and types of geographic areas are shown at the top. Table numbers shown in bold indicate that either all or part of the table is presented for the American Indian and Alaska Native population in American Indian and Alaska Native areas, or for the Native Hawaiian and Other Pacific Islander population in Hawaiian home lands. See CPH-1-A, *Summary Population and Housing Characteristics, Selected Appendixes* (<[www.census.gov/prod/cen2010/cph-1-a.pdf](http://www.census.gov/prod/cen2010/cph-1-a.pdf)>) for a description of area classifications (Appendix A) and for definitions and explanations of subject characteristics (Appendix B).

Subject	The state <sup>1</sup>	County <sup>2</sup>	Place		County subdivision		American Indian and Alaska Native area <sup>4</sup>	Hawaiian home land <sup>5</sup>
			By county and county sub-division	Alphabetically for the state	By county	Alphabetically for the state <sup>3</sup>		
<b>POPULATION CHARACTERISTICS</b>								
Age .....	1, 2	1, 2	1	2	1	2	<b>17</b>	<b>25</b>
Average family size .....	7, 8	7, 8	7	8	7	8	<b>20</b>	<b>28</b>
Average household size .....	7, 8	7, 8	7	8	7	8	<b>20</b>	<b>28</b>
Families and family characteristics .....	7, 8	7, 8	7	8	7	8	<b>20</b>	<b>28</b>
Group quarters population .....	9, 10	9, 10	9	10	9	10	<b>21</b>	<b>29</b>
Hispanic or Latino origin .....	3, 4	3, 4	3	4	3	4	<b>18</b>	<b>26</b>
	7, 8, 9,	7, 8, 9,						
Households and household characteristics ..	10	10	7, 9	8, 10	7, 9	8, 10	<b>20, 21</b>	<b>28, 29</b>
Nonfamily households .....	7, 8	7, 8	7	8	7	8	<b>20</b>	<b>28</b>
Population density .....	15, 16	15, 16	15	16	15	16	<b>24</b>	<b>32</b>
Race .....	3, 4, 5, 6	3, 4, 5, 6	3, 5	4, 6	3, 5	4, 6	<b>18, 19</b>	<b>26, 27</b>
Relationship to householder .....	9, 10	9, 10	9	10	9	10	<b>21</b>	<b>29</b>
Sex .....	1, 2	1, 2	1	2	1	2	<b>17</b>	<b>25</b>
Unmarried partner .....	9, 10	9, 10	9	10	9	10	<b>21</b>	<b>29</b>
<b>HOUSING CHARACTERISTICS</b>								
Average household size by tenure .....	11, 12	11, 12	11	12	11	12	<b>22</b>	<b>30</b>
Hispanic or Latino origin of householder .....	13, 14	13, 14	13	14	13	14	<b>23</b>	<b>31</b>
Occupancy characteristics .....	11, 12	11, 12	11	12	11	12	<b>22</b>	<b>30</b>
Race of householder .....	13, 14	13, 14	13	14	13	14	<b>23</b>	<b>31</b>
Tenure .....	11, 12	11, 12	11	12	11	12	<b>22</b>	<b>30</b>
Vacancy characteristics .....	11, 12	11, 12	11	12	11	12	<b>22</b>	<b>30</b>
<b>GEOGRAPHIC CHARACTERISTICS</b>								
Land area .....	15, 16	15, 16	15	16	15	16	<b>24</b>	<b>32</b>
Population density .....	15, 16	15, 16	15	16	15	16	<b>24</b>	<b>32</b>

<sup>1</sup> State, District of Columbia, or Puerto Rico.

<sup>2</sup> Parish in Louisiana; city and borough, municipality, borough, or census area in Alaska; and municipio in Puerto Rico. In Maryland, Missouri, Nevada, and Virginia, one or more cities are independent of counties and are treated as statistical equivalents of counties. The entire District of Columbia, which has no counties, is treated as a county equivalent.

<sup>3</sup> County subdivisions within the state are shown alphabetically with places for the following 12 states: Connecticut, Maine, Massachusetts, Michigan, Minnesota, New Hampshire, New Jersey, New York, Pennsylvania, Rhode Island, Vermont, and Wisconsin.

<sup>4</sup> American Indian and Alaska Native areas include state and federal American Indian reservations; Oklahoma tribal statistical areas (OTSA); Alaska Native village statistical areas (ANVSAs); tribal designated statistical areas (TDSA); state designated tribal statistical areas (SDTSAs); and Alaska Native Regional Corporations (ANRCs).

<sup>5</sup> Tables for these areas appear only in the report for Hawaii.



Figure I-2.  
PARTS OF A STATISTICAL TABLE

Table number and title: Table 6. Population for Selected Categories of Race: 2010

Headnote: For information on confidentiality protection, nonsampling error, and definitions, see Selected Appendixes at <www.census.gov/prod/cen2010/cph-1-a.pdf>

Column head: Race in combination with one or more other races; Race alone or in combination with one or more other races

Heading: Table 6. Population for Selected Categories of Race: 2010

Stubhead: State, County, Place

Boxhead: White, Black or African American, American Indian and Alaska Native, Asian, Native Hawaiian and Other Pacific Islander, Some Other Race

Sidehead: COUNTY, PLACE

Stub: 20 Delaware

Data field: Population counts for various racial categories across counties and places in Delaware.

State County Place	Race in combination with one or more other races						Race alone or in combination with one or more other races					
	White	Black or African American	American Indian and Alaska Native	Asian	Native Hawaiian and Other Pacific Islander	Some Other Race	White	Black or African American	American Indian and Alaska Native	Asian	Native Hawaiian and Other Pacific Islander	Some Other Race
Delaware.....	18,775	14,109	5,718	5,152	816	5,026	637,392	205,923	9,899	33,701	1,216	35,545
<b>COUNTY</b>												
Kent County.....	4,523	3,595	1,558	1,215	215	838	114,522	42,508	2,601	4,521	306	4,073
New Castle County.....	10,502	7,849	2,895	3,333	409	3,171	363,457	135,735	4,469	26,633	508	22,286
Sussex County.....	3,750	2,565	1,265	604	192	1,017	159,413	27,680	2,829	1,547	342	9,186
<b>PLACE</b>												
Arden village, New Castle County.....	3	1	1	2	0	1	428	6	3	3	0	3
Ardencroft village, New Castle County.....	1	0	0	1	0	0	199	21	0	12	0	0
Ardersoon village, New Castle County.....	8	2	0	5	0	2	256	4	0	11	0	2
Bear CDP, New Castle County.....	522	447	149	132	11	201	10,298	7,129	211	944	16	1,527
Bellfonte town, New Castle County.....	13	5	2	5	2	7	1,096	80	4	19	3	9
Bethany Beach town, Sussex County.....	5	1	1	1	0	0	1,054	5	1	5	0	0
Bethel town, Sussex County.....	2	2	0	0	0	0	164	8	0	1	0	0
Blades town, Sussex County.....	45	46	6	0	3	7	802	391	15	10	3	74
Bowers town, Kent County.....	3	1	1	1	0	1	318	7	4	5	0	5
Bridgetown town, Sussex County.....	62	51	16	8	5	12	1,391	545	19	14	7	152
Brookside CDP, New Castle County.....	445	225	118	80	35	125	10,218	3,070	172	529	37	912
Camden town, Kent County.....	124	104	49	52	0	13	2,413	920	60	180	1	63
Cheswold town, Kent County.....	50	32	32	12	10	13	793	497	88	46	10	47
Claymont CDP, New Castle County.....	149	112	34	32	5	25	5,435	2,344	62	347	14	240
Clayton town.....	73	73	21	16	1	13	2,105	791	27	33	1	63
Kent County (part).....	73	73	21	16	1	13	2,105	791	27	33	1	63
New Castle County (part).....	0	0	0	0	0	0	0	0	0	0	0	0
Dagsboro town, Sussex County.....	17	16	4	3	0	2	706	69	12	3	0	36
Delaware City city, New Castle County.....	64	46	16	5	0	5	1,473	341	17	22	0	20
Delmar town, Sussex County.....	75	67	21	7	1	4	1,281	237	27	18	1	19
Dewey Beach town, Sussex County.....	4	3	0	0	1	0	318	12	1	1	3	10
Dover city, Kent County.....	1,053	1,097	375	328	52	195	18,446	16,312	571	1,310	75	960
Dover Base Housing CDP, Kent County.....	216	122	47	85	23	37	2,699	580	55	163	32	200
Edgemont CDP, New Castle County.....	99	115	39	9	1	16	3,499	2,089	58	72	1	99
Ellendale town, Sussex County.....	8	13	6	3	2	0	242	125	6	5	4	15
Elmire town, New Castle County.....	165	123	44	33	0	116	4,435	925	92	139	0	786
Farmington town, Kent County.....	0	0	0	0	0	0	110	0	0	0	0	0
Felton town, Kent County.....	48	38	12	3	0	12	998	290	20	25	1	23
Fenwick Island town, Sussex County.....	1	0	1	0	0	0	371	2	1	3	0	3
Frankford town, Sussex County.....	10	11	4	0	2	5	407	249	4	11	2	190
Frederica town, Kent County.....	32	33	14	2	0	7	538	183	14	9	1	57
Georgetown town, Sussex County.....	200	85	51	8	2	133	3,191	1,018	328	78	11	2,038
Glasgow CDP, New Castle County.....	312	276	71	121	6	67	9,505	3,862	119	937	10	309
Greenville CDP, New Castle County.....	24	10	3	22	0	6	2,018	121	3	190	0	28
Greenwood town, Sussex County.....	28	12	17	5	0	0	718	211	17	11	0	48
Harrington city, Kent County.....	120	102	55	15	10	15	2,568	931	76	43	14	94
Hartly town, Kent County.....	0	0	0	0	0	0	72	0	1	0	1	0
Hempden Acres town, Sussex County.....	0	0	0	0	0	0	118	3	0	1	0	0
Highland Acres CDP, Kent County.....	96	71	24	44	7	14	2,725	579	45	189	10	45
Hockessin CDP, New Castle County.....	188	98	38	132	8	31	11,712	434	59	1,429	17	102
Houston town, Kent County.....	2	2	0	1	0	1	346	22	2	4	0	3
Kent Acres CDP, Kent County.....	51	38	17	17	1	8	1,302	505	29	66	1	55
Kenton town, Kent County.....	8	6	2	0	0	0	342	12	2	0	0	13
Laurel town, Sussex County.....	135	155	33	38	15	37	1,889	1,668	75	72	33	188
Lepisk town, Kent County.....	6	6	0	0	0	0	170	9	4	0	0	6
Lewis city, Sussex County.....	14	26	17	4	1	1	2,502	237	27	14	3	10
Little Creek town, Kent County.....	5	1	4	0	0	0	214	6	7	1	0	1
Long Neck CDP, Sussex County.....	6	3	5	0	0	1	1,896	44	10	7	0	31
Magnolia town, Kent County.....	7	2	4	2	0	1	182	38	14	3	0	6
Middletown town, New Castle County.....	457	405	107	132	19	131	12,145	5,772	143	841	27	597
Milford city.....	189	176	65	27	23	60	6,404	2,304	115	137	45	838
Kent County (part).....	93	91	24	8	8	41	1,906	1,526	53	46	13	374
Sussex County (part).....	96	85	41	19	15	19	4,498	778	62	91	32	464
Mildoro town, Sussex County.....	90	97	29	20	7	23	2,863	792	49	149	7	154
Milville town, Sussex County.....	9	1	1	7	0	0	515	14	1	11	0	12
Milton town, Sussex County.....	75	76	20	3	0	12	2,027	497	38	18	1	92
Newark city, New Castle County.....	626	318	141	325	31	112	26,532	2,412	194	2,570	41	519
New Castle city, New Castle County.....	101	95	39	19	2	31	3,660	1,530	57	80	2	105
Newport town, New Castle County.....	29	26	6	5	2	9	744	220	9	23	2	100
North Star CDP, New Castle County.....	83	20	8	61	0	27	7,066	270	11	687	0	48
Ocean View town, Sussex County.....	17	8	6	5	1	3	1,835	24	7	29	1	8
Odessa town, New Castle County.....	12	10	4	5	0	2	334	35	4	9	0	2

20 Delaware  
State name and page number

Summary Population and Housing Characteristics  
U.S. Census Bureau, 2010 Census

Report title

another. Indented data lines represent subcategories that, in most instances, sum to a total. Occasionally in tables, it is desirable to show one or more single-line subcategories that do not sum to the total.

The data field is that part of the statistical table that contains the data. It extends from the bottom of the boxhead to the bottom of the table and from the right of the stub to the right edge of the page.

Both geographic and subject-matter terms appear in tables. It is important to read the definitions of the terms used in the tables because census terms often are defined in special ways that reflect the manner in which the questions were asked and the data were tabulated. Definitions of geographic terms are provided in Appendix A of CPH-1-A, *Summary Population and Housing Characteristics, Selected Appendixes* at <www.census.gov/prod/cen2010/cph-1-a.pdf>. Census tables often include derived measures such as medians, means, percentages, and ratios. These and other subject-matter terms are defined in Appendix B of the same report.

---

## Symbols and Geographic Abbreviations

The following symbols are used in the tables and explanations of subjects covered in 2010 Census reports:

- A dash “–” represents zero or a derived measure that rounds to less than 0.1. This symbol appears only in the 2010 Census CPH-2, *Population and Housing Unit Counts*, report series.
- (X) means not applicable. In the 1990 and earlier decennial census reports, three dots “...” meant not applicable.
- (NA) means not available.
- The superscript prefix “r” indicates that a Census 2000 count has been revised since the publication of the Census 2000 reports as a result of certified Count Question Resolution (CQR) changes (see also <[www.census.gov/prod/cen2000/notes/errata.pdf](http://www.census.gov/prod/cen2000/notes/errata.pdf)>). This symbol appears only in the 2010 Census CPH-2, *Population and Housing Unit Counts*, report series.
- A minus sign “–” preceding a figure denotes decrease. The minus sign appears only in the 2010 Census CPH-2, *Population and Housing Unit Counts*, report series.

The following are examples of geographic abbreviations and terms that may be used in the tables in this report:

- A “(part)” next to the name of a geographic area in a hierarchical presentation indicates that the geographic entity is located only partially in the superior geographic entity. For example, a “(part)” next to a place name in a county subdivision-place hierarchy indicates that the place is located in more than one county subdivision. (Places also may be “split” by county, congressional district, urban/rural, metropolitan area, voting district, and other geographic boundaries, depending on the presentation.) Other geographic entities also can be “split” by a higher level entity. The exception is a tabulation block, which is unique within all geographic entities in census products.
- ANVSA is Alaska Native village statistical area.
- ANRC is Alaska Native Regional Corporation.
- CCD is census county division.
- CDP is census designated place.
- CSA is combined statistical area.
- NECTA is New England city and town area.
- Metro Area is metropolitan statistical area.
- Micro Area is micropolitan statistical area.
- OTSA is Oklahoma tribal statistical area.
- SDTSA is state designated tribal statistical area.
- TDSA is tribal designated statistical area.
- UT is unorganized territory.

## GRAPHICS

Charts, statistical maps, and other graphic summaries are included in some 2010 Census reports.

## USER NOTES

User notes include corrections, errata, and related explanatory information. They also provide information about unique characteristics of the report and changes or corrections made too late to be reflected in the text or tables themselves. However, sometimes this information becomes available too late to be reflected even in the user notes. Therefore, updates are available in the *Notes and Errata* document at <[www.census.gov/prod/cen2010/notes/errata.pdf](http://www.census.gov/prod/cen2010/notes/errata.pdf)>.

---

## APPENDIXES

Appendixes A through D and F through H, described below, are in the separate volume, CPH-1-A, *Summary Population and Housing Characteristics, Selected Appendixes*, on the Internet at <[www.census.gov/prod/cen2010/cph-1-a.pdf](http://www.census.gov/prod/cen2010/cph-1-a.pdf)>. Appendix E is included in this report.

**Appendix A, Geographic Terms and Concepts.** Provides definitions of the types of geographic areas and related information used in census products.

**Appendix B, Definitions of Subject Characteristics.** Contains definitions for the subject-matter terms used in census products, including explanations of derived measures, limitations of the data, and comparability with previous censuses. The subjects are listed alphabetically. Population characteristics are defined first, followed by the definitions of the housing subjects.

**Appendix C, Data Collection and Processing Procedures.** Explains the 2010 Census mission and scope and provides thumbnail descriptions of 2010 Census operations.

**Appendix D, Questionnaire.** Presents a facsimile of the 2010 Census questionnaire used to collect the data in this report.

**Appendix E, Maps.** Contains maps depicting the geographic areas shown in this report.

**Appendix F, Operational Overview and Accuracy of the Data.** Provides information on 2010 Census operations, including group quarters enumeration, confidentiality of the data, imputation of housing unit status and population counts, sources of errors in the data, and data editing.

**Appendix G, Residence Rule and Residence Situations for the 2010 Census of the United States.** Contains a description of the residence rule and residence situations used by Census Bureau staff to guide decisions on where people should be counted in the 2010 Census. This document is the basis for residence-related sections of questionnaires, collection instruments, field materials, and training materials.

**Appendix H, Acknowledgments.** Lists many of the U.S. Census Bureau staff who participated in report preparation.



# Table Finding Guide

## SUBJECTS BY TYPE OF GEOGRAPHIC AREA AND TABLE NUMBER

Subjects covered in this guide are shown on the left side, and types of geographic areas are shown at the top. Table numbers shown in bold indicate that either all or part of the table is presented for the American Indian and Alaska Native population in American Indian and Alaska Native areas, or for the Native Hawaiian and Other Pacific Islander population in Hawaiian home lands. See CPH-1-A, *Summary Population and Housing Characteristics, Selected Appendixes* (<[www.census.gov/prod/cen2010/cph-1-a.pdf](http://www.census.gov/prod/cen2010/cph-1-a.pdf)>) for a description of area classifications (Appendix A) and for definitions and explanations of subject characteristics (Appendix B).

Subject	The state <sup>1</sup>	County <sup>2</sup>	Place		County subdivision		American Indian and Alaska Native area <sup>4</sup>	Hawaiian home land <sup>5</sup>
			By county and county subdivision	Alphabetically for the state	By county	Alphabetically for the state <sup>3</sup>		
<b>POPULATION CHARACTERISTICS</b>								
Age . . . . .	1, 2	1, 2	1	2	1	2	<b>17</b>	<b>25</b>
Average family size . . . . .	7, 8	7, 8	7	8	7	8	<b>20</b>	<b>28</b>
Average household size . . . . .	7, 8	7, 8	7	8	7	8	<b>20</b>	<b>28</b>
Families and family characteristics . . . . .	7, 8	7, 8	7	8	7	8	<b>20</b>	<b>28</b>
Group quarters population . . . . .	9, 10	9, 10	9	10	9	10	<b>21</b>	<b>29</b>
Hispanic or Latino origin . . . . .	3, 4	3, 4	3	4	3	4	<b>18</b>	<b>26</b>
Households and household characteristics . . . . .	7, 8, 9, 10	7, 8, 9, 10	7, 9	8, 10	7, 9	8, 10	<b>20, 21</b>	<b>28, 29</b>
Nonfamily households . . . . .	7, 8	7, 8	7	8	7	8	<b>20</b>	<b>28</b>
Population density . . . . .	15, 16	15, 16	15	16	15	16		32
Race . . . . .	3, 4, 5, 6	3, 4, 5, 6	3, 5	4, 6	3, 5	4, 6	<b>18, 19</b>	<b>26, 27</b>
Relationship to householder . . . . .	9, 10	9, 10	9	10	9	10	<b>21</b>	<b>29</b>
Sex . . . . .	1, 2	1, 2	1	2	1	2	<b>17</b>	<b>25</b>
Unmarried partner . . . . .	9, 10	9, 10	9	10	9	10	<b>21</b>	<b>29</b>
<b>HOUSING CHARACTERISTICS</b>								
Average household size by tenure . . . . .	11, 12	11, 12	11	12	11	12	<b>22</b>	<b>30</b>
Hispanic or Latino origin of householder . . . . .	13, 14	13, 14	13	14	13	14	<b>23</b>	<b>31</b>
Occupancy characteristics . . . . .	11, 12	11, 12	11	12	11	12	<b>22</b>	<b>30</b>
Race of householder . . . . .	13, 14	13, 14	13	14	13	14	<b>23</b>	<b>31</b>
Tenure . . . . .	11, 12	11, 12	11	12	11	12	<b>22</b>	<b>30</b>
Vacancy characteristics . . . . .	11, 12	11, 12	11	12	11	12	<b>22</b>	<b>30</b>
<b>GEOGRAPHIC CHARACTERISTICS</b>								
Land area . . . . .	15, 16	15, 16	15	16	15	16	24	32
Population density . . . . .	15, 16	15, 16	15	16	15	16	24	32

<sup>1</sup> State, District of Columbia, or Puerto Rico.

<sup>2</sup> Parish in Louisiana; city and borough, municipality, borough, or census area in Alaska; and municipio in Puerto Rico. In Maryland, Missouri, Nevada, and Virginia, one or more cities are independent of counties and are treated as statistical equivalents of counties. The entire District of Columbia, which has no counties, is treated as a county equivalent.

<sup>3</sup> County subdivisions within the state are shown alphabetically with places for the following 12 states: Connecticut, Maine, Massachusetts, Michigan, Minnesota, New Hampshire, New Jersey, New York, Pennsylvania, Rhode Island, Vermont, and Wisconsin.

<sup>4</sup> American Indian and Alaska Native areas include state and federal American Indian reservations; Oklahoma tribal statistical areas (OTSAs); Alaska Native village statistical areas (ANVSAs); tribal designated statistical areas (TDSAs); state designated tribal statistical areas (SDTSAs); and Alaska Native Regional Corporations (ANRCs).

<sup>5</sup> Tables for these areas appear only in the report for Hawaii.



# User Notes

---

User notes include corrections, errata, and related explanatory information. These updates provide information about unique characteristics of the report and changes or corrections made too late to be reflected in the text or tables themselves. They are available in the *Notes and Errata* document at <[www.census.gov/prod/cen2010/notes/errata.pdf](http://www.census.gov/prod/cen2010/notes/errata.pdf)>.

## **ADDITIONAL DEFINITIONS AND EXPLANATIONS OF THE DATA**

### **User Note 1**

Places within a state that have the same name are differentiated by the use of county name in parentheses. Because county name is appended to place names in selected tables in this report, the county name will appear twice for these places.

## **CORRECTION NOTES**

La Salle Parish

La Salle Parish name should be LaSalle Parish (no space); it is incorrectly shown as La Salle Parish.





# STATISTICAL TABLES

Table 1.  
**Age and Sex: 2010**

[For information on confidentiality protection, nonsampling error, and definitions, see Selected Appendixes at <www.census.gov/prod/cen2010/cph-1-a.pdf>]

State Parish Parish Subdivision Place	Total population	Median age	Age								
			Under 5 years	5 to 17 years	18 to 20 years	21 to 24 years	25 to 34 years	35 to 44 years	45 to 54 years	55 to 59 years	60 to 64 years
<b>Louisiana.....</b>	<b>4,533,372</b>	<b>35.8</b>	<b>314,260</b>	<b>803,755</b>	<b>204,473</b>	<b>270,058</b>	<b>628,433</b>	<b>564,599</b>	<b>654,375</b>	<b>292,567</b>	<b>242,995</b>
Acadia Parish.....	61,773	35.7	4,669	12,194	2,677	3,134	7,760	7,405	9,110	3,845	3,093
District 1.....	6,397	34.7	528	1,315	273	348	756	681	951	381	319
Crowley city (part).....	6,015	36.2	455	1,221	248	313	705	652	912	368	310
District 2.....	7,552	39.3	473	1,386	308	381	876	886	1,073	480	367
Crowley city (part).....	3,274	41.5	221	595	133	146	341	317	457	187	174
Egan CDP.....	631	38.3	34	138	18	28	72	92	98	39	29
District 3.....	7,300	35.5	542	1,404	332	376	954	927	1,082	446	370
Crowley city (part).....	2,256	33.9	203	381	98	141	329	273	308	126	96
Estherwood village.....	889	33.3	72	165	54	42	131	102	116	60	47
Mermentau village.....	661	37.8	43	138	27	21	79	91	92	37	43
Morse village.....	812	35.0	63	155	39	45	104	96	123	59	36
District 4.....	7,380	36.1	570	1,439	306	353	942	841	1,083	502	387
Crowley city (part).....	1,720	32.0	164	358	70	89	242	179	208	131	75
Rayne city (part).....	2,208	37.4	174	408	77	101	276	254	293	145	121
District 5.....	7,524	36.0	570	1,490	314	377	925	935	1,118	427	404
Duson town (part).....	231	26.6	28	58	9	14	35	32	37	2	7
Rayne city (part).....	5,745	38.0	398	1,107	243	296	639	692	864	340	338
District 6.....	8,822	34.5	683	1,756	396	469	1,164	1,079	1,298	545	391
Branch CDP.....	388	33.8	33	85	10	18	56	35	56	26	18
Church Point town (part).....	2,566	35.6	228	440	114	151	338	248	355	151	123
District 7.....	8,446	35.3	654	1,713	376	397	1,055	1,070	1,250	541	442
Church Point town (part).....	1,994	36.7	144	389	96	103	233	205	318	132	128
District 8.....	8,352	34.5	649	1,691	372	433	1,088	986	1,255	523	413
Basile town (part).....	1	66.5	0	0	0	0	0	0	0	0	0
Eunice city (part).....	452	31.2	33	79	36	27	72	46	62	16	25
Iota town.....	1,500	32.3	128	328	69	81	186	175	202	107	54
Allen Parish.....	25,764	37.4	1,668	4,226	882	1,297	3,953	3,708	3,799	1,583	1,320
District 1.....	1,234	33.1	95	257	65	75	146	136	142	84	76
Oakdale city (part).....	1,234	33.1	95	257	65	75	146	136	142	84	76
District 2.....	3,288	39.8	244	563	144	168	363	377	432	221	185
Elizabeth town (part).....	0	0.0	0	0	0	0	0	0	0	0	0
Oakdale city (part).....	1,903	36.4	158	334	90	111	232	214	221	122	105
District 3.....	5,470	37.7	198	534	145	314	1,218	1,096	846	318	260
Oakdale city (part).....	4,643	37.1	148	406	120	277	1,139	1,008	696	249	216
District 4.....	3,861	35.7	302	829	123	163	485	445	586	228	188
Elizabeth town (part).....	532	29.1	55	131	17	24	80	75	60	21	14
Oberlin town (part).....	74	26.0	7	19	3	6	10	9	11	2	2
District 5.....	3,565	39.9	248	677	129	153	387	428	530	245	229
Oberlin town (part).....	1,692	42.3	101	302	54	80	178	187	226	120	133
District 6.....	3,993	36.2	232	515	106	230	839	699	625	210	151
Kinder town (part).....	1,556	35.4	149	293	59	76	195	177	191	88	80
Oberlin town (part).....	4	27.5	0	1	1	0	0	2	0	0	0
District 7.....	4,353	36.8	349	851	170	194	515	527	638	277	231
Kinder town (part).....	921	37.8	86	144	31	50	120	106	110	45	51
Reeves village.....	232	30.0	15	61	15	11	28	25	38	9	11
Ascension Parish.....	107,215	34.3	8,394	22,361	4,011	4,987	14,940	16,347	15,447	6,241	4,993
District 1.....	7,593	32.8	693	1,589	325	456	919	808	1,031	460	399
Donaldsonville city (part).....	5,862	31.4	570	1,245	258	374	719	620	756	348	281
District 2.....	9,486	37.1	612	1,724	356	520	1,299	1,294	1,313	684	598
Donaldsonville city (part).....	1,574	40.4	105	257	59	83	190	166	191	140	118
Gonzales city (part).....	891	28.8	69	215	54	72	101	138	103	47	45
Lemannville CDP (part).....	730	31.2	21	75	32	129	187	106	102	37	18
Sorrento town.....	1,401	35.8	98	268	53	63	200	205	176	83	79
District 3.....	8,612	33.7	614	1,717	366	455	1,289	1,195	1,228	504	405
Gonzales city (part).....	3,670	33.3	260	655	156	231	619	457	503	223	167
District 4.....	12,644	33.8	999	3,011	437	461	1,637	2,333	1,937	595	491
Prairieville CDP (part).....	9,306	34.3	733	2,320	288	299	1,113	1,780	1,434	452	367
District 5.....	10,398	33.8	763	2,173	388	495	1,587	1,586	1,477	606	466
Prairieville CDP (part).....	3,565	33.5	273	730	129	161	594	548	478	201	165
District 6.....	8,757	35.5	651	1,759	335	480	1,103	1,255	1,413	481	424
District 7.....	9,663	35.9	732	2,123	300	343	1,211	1,672	1,393	628	496
Prairieville CDP (part).....	9,663	35.9	732	2,123	300	343	1,211	1,672	1,393	628	496
District 8.....	14,458	32.9	1,287	3,346	483	563	2,039	2,542	1,900	758	525
Gonzales city (part).....	18	43.0	0	3	1	2	0	6	2	0	1
Prairieville CDP (part).....	351	40.3	25	66	5	8	43	46	44	31	28
District 9.....	7,691	37.4	540	1,348	336	379	1,017	1,061	1,252	526	424
Gonzales city (part).....	195	34.9	15	38	9	8	28	26	20	13	13
District 10.....	7,913	36.1	620	1,448	328	391	1,068	1,089	1,142	482	395
Gonzales city (part).....	5,007	38.2	351	863	213	245	658	609	711	341	296
District 11.....	10,000	31.6	883	2,123	357	444	1,771	1,512	1,361	517	370
Prairieville CDP (part).....	4,010	31.5	368	924	145	176	633	663	535	183	133
Assumption Parish.....	23,421	38.9	1,479	4,277	983	1,121	2,834	2,960	3,635	1,621	1,366
District 1.....	2,759	36.0	204	547	113	133	356	341	388	204	174
District 2.....	2,479	38.9	148	463	103	130	275	331	379	161	135
Labadieville CDP (part).....	1,140	39.1	81	190	49	62	134	139	187	75	51
District 3.....	3,089	37.4	201	577	116	150	393	485	484	210	171
Bayou L'Ourse CDP.....	1,978	36.1	139	397	80	94	251	325	302	126	104

Table 1.  
**Age and Sex: 2010—Con.**

[For information on confidentiality protection, nonsampling error, and definitions, see Selected Appendixes at <www.census.gov/prod/cen2010/cph-1-a.pdf>]

Age—Con			Age and sex						Percent of total population		State Parish Parish Subdivision Place
65 to 74 years	75 to 84 years	85 years and over	All ages		18 years and over		65 years and over		Under 18 years	65 years and over	
			Female	Males per 100 females	Total	Female	Total	Female			
311,994	180,177	65,686	2,314,080	95.9	3,415,357	1,766,858	557,857	320,568	24.7	12.3	<b>Louisiana</b>
4,404	2,586	896	31,612	95.4	44,910	23,489	7,886	4,563	27.3	12.8	Acadia Parish
452	281	112	3,345	91.2	4,554	2,447	845	501	28.8	13.2	District 1
442	278	111	3,102	93.9	4,339	2,291	831	491	27.9	13.8	Crowley city (part)
627	486	209	3,892	94.0	5,693	2,979	1,322	808	24.6	17.5	District 2
301	267	135	1,817	80.2	2,458	1,405	703	461	24.9	21.5	Crowley city (part)
47	24	12	313	101.6	459	232	83	44	27.3	13.2	Egan CDP
508	281	78	3,642	100.4	5,354	2,722	867	488	26.7	11.9	District 3
171	107	23	1,135	98.8	1,672	865	301	177	25.9	13.3	Crowley city (part)
58	35	7	438	103.0	652	319	100	54	26.7	11.2	Estherwood village
57	22	11	337	96.1	480	251	90	52	27.4	13.6	Mermentau village
54	26	12	433	87.5	594	315	92	63	26.8	11.3	Morse village
528	311	118	3,817	93.3	5,371	2,877	957	543	27.2	13.0	District 4
112	69	23	903	90.5	1,198	664	204	110	30.3	11.9	Crowley city (part)
168	120	71	1,180	87.1	1,626	898	359	227	26.4	16.3	Rayne city (part)
564	318	82	3,875	94.2	5,464	2,904	964	556	27.4	12.8	District 5
5	4	0	120	92.5	145	79	9	3	37.2	3.9	Duson town (part)
465	287	76	3,000	91.5	4,240	2,287	828	492	26.2	14.4	Rayne city (part)
585	322	134	4,554	93.7	6,383	3,351	1,041	597	27.6	11.8	District 6
31	14	6	189	105.3	270	144	51	28	30.4	13.1	Branch CDP
197	135	86	1,414	81.5	1,898	1,069	418	272	26.0	16.3	Church Point town (part)
577	294	77	4,196	101.3	6,079	3,069	948	543	28.0	11.2	District 7
149	75	22	1,057	88.6	1,461	789	246	155	26.7	12.3	Church Point town (part)
563	293	86	4,291	94.6	6,012	3,140	942	527	28.0	11.3	District 8
1	0	0	0	(X)	1	0	1	0	0.0	100.0	Basile town (part)
37	17	2	257	75.9	340	204	56	28	24.8	12.4	Eunice city (part)
98	53	19	792	89.4	1,044	564	170	113	30.4	11.3	Iota town
1,906	1,067	355	11,274	128.5	19,870	8,392	3,328	1,850	22.9	12.9	Allen Parish
82	53	23	668	84.7	882	496	158	95	28.5	12.8	District 1
82	53	23	668	84.7	882	496	158	95	28.5	12.8	Oakdale city (part)
307	194	90	1,744	88.5	2,481	1,342	591	344	24.5	18.0	District 2
0	0	0	0	(X)	0	0	0	0	(X)	(X)	Elizabeth town (part)
136	118	62	1,052	80.9	1,411	794	316	196	25.9	16.6	Oakdale city (part)
322	180	39	1,576	247.1	4,738	1,222	541	296	13.4	9.9	District 3
218	131	35	1,155	302.0	4,089	890	384	207	11.9	8.3	Oakdale city (part)
296	170	46	1,943	98.7	2,730	1,401	512	278	29.3	13.3	District 4
33	19	3	284	87.3	346	187	55	33	35.0	10.3	Elizabeth town (part)
4	1	0	35	111.4	48	23	5	2	35.1	6.8	Oberlin town (part)
309	168	62	1,822	95.7	2,640	1,362	539	302	25.9	15.1	District 5
159	107	45	879	92.5	1,289	689	311	176	23.8	18.4	Oberlin town (part)
242	111	33	1,355	194.7	3,246	969	386	202	18.7	9.7	District 6
144	84	20	857	81.6	1,114	622	248	149	28.4	15.9	Kinder town (part)
0	0	0	2	100.0	3	1	0	0	25.0	0.0	Oberlin town (part)
348	191	62	2,166	101.0	3,153	1,600	601	333	27.6	13.8	District 7
76	72	30	473	94.7	691	377	178	112	25.0	19.3	Kinder town (part)
11	7	1	119	95.0	156	81	19	13	32.8	8.2	Reeves village
5,914	2,692	888	54,268	97.6	76,460	39,314	9,494	5,348	28.7	8.9	Ascension Parish
520	277	116	4,042	87.9	5,311	2,958	913	530	30.1	12.0	District 1
384	212	95	3,191	83.7	4,047	2,329	691	412	31.0	11.8	Donaldsonville city (part)
644	332	110	4,764	99.1	7,150	3,588	1,086	614	24.6	11.4	District 2
114	100	51	863	82.4	1,212	677	265	168	23.0	16.8	Donaldsonville city (part)
35	8	4	496	79.6	607	341	47	31	31.9	5.3	Gonzales city (part)
14	7	2	199	266.8	634	155	23	13	13.2	3.2	Lemannville CDP (part)
93	64	19	713	96.5	1,035	534	176	100	26.1	10.6	Sorrento town
459	273	107	4,434	94.2	6,281	3,311	839	503	27.1	9.7	District 3
186	141	72	1,906	92.5	2,755	1,458	399	259	24.9	10.9	Gonzales city (part)
532	158	53	6,340	99.4	8,634	4,408	743	407	31.7	5.9	District 4
379	105	36	4,700	98.0	6,253	3,198	520	279	32.8	5.6	Prairieville CDP (part)
562	234	61	5,189	100.4	7,462	3,755	857	453	28.2	8.2	District 5
191	77	18	1,790	99.2	2,562	1,294	286	159	28.1	8.0	Prairieville CDP (part)
566	236	54	4,392	99.4	6,347	3,242	856	473	27.5	9.8	District 6
485	206	74	4,804	101.1	6,808	3,461	765	425	29.5	7.9	District 7
485	206	74	4,804	101.1	6,808	3,461	765	425	29.5	7.9	Prairieville CDP (part)
663	274	78	7,334	97.1	9,825	5,036	1,015	562	32.0	7.0	District 8
3	0	0	9	100.0	15	9	3	2	16.7	16.7	Gonzales city (part)
34	16	5	188	86.7	260	140	55	30	25.9	15.7	Prairieville CDP (part)
517	220	71	3,855	99.5	5,803	2,914	808	440	24.5	10.5	District 9
12	9	4	103	89.3	142	75	25	14	27.2	12.8	Gonzales city (part)
539	300	111	4,079	94.0	5,845	3,065	950	564	26.1	12.0	District 10
391	236	93	2,614	91.5	3,793	2,018	720	427	24.2	14.4	Gonzales city (part)
427	182	53	5,035	98.6	6,994	3,576	662	377	30.1	6.6	District 11
155	70	25	2,019	98.6	2,718	1,382	250	145	32.2	6.2	Prairieville CDP (part)
1,803	962	380	11,965	95.7	17,665	9,140	3,145	1,731	24.6	13.4	Assumption Parish
178	84	37	1,410	95.7	2,008	1,053	299	160	27.2	10.8	District 1
192	120	42	1,277	94.1	1,868	980	354	200	24.6	14.3	District 2
90	63	19	584	95.2	869	453	172	95	23.8	15.1	Labadieville CDP (part)
210	79	13	1,535	101.2	2,311	1,154	302	154	25.2	9.8	District 3
116	38	6	988	100.2	1,442	720	160	78	27.1	8.1	Bayou L'Ourse CDP

Table 1.  
**Age and Sex: 2010—Con.**

[For information on confidentiality protection, nonsampling error, and definitions, see Selected Appendixes at <www.census.gov/prod/cen2010/cph-1-a.pdf>]

State Parish Parish Subdivision Place	Total population	Median age	Age								
			Under 5 years	5 to 17 years	18 to 20 years	21 to 24 years	25 to 34 years	35 to 44 years	45 to 54 years	55 to 59 years	60 to 64 years
<b>Assumption Parish—Con.</b>											
District 3—Con.											
Labadieville CDP (part).....	714	39.3	37	132	23	32	84	101	110	53	49
District 4.....	2,167	36.5	140	414	127	139	233	276	310	152	126
Supreme CDP.....	1,052	32.8	74	203	65	85	119	110	154	80	60
District 5.....	2,546	38.5	168	435	115	127	330	321	376	155	144
Napoleonville village.....	660	37.6	48	118	26	41	78	83	99	42	35
District 6.....	2,195	39.9	145	376	102	108	259	227	318	152	118
Paincourtville CDP.....	911	40.0	61	148	43	47	115	95	140	64	59
District 7.....	2,274	39.9	147	421	77	104	275	256	375	154	134
Belle Rose CDP.....	1,902	40.2	116	366	65	90	223	208	304	139	117
District 8.....	2,780	39.9	155	500	123	114	343	352	470	194	163
Pierre Part CDP (part).....	1,466	39.7	88	247	70	57	196	177	236	108	77
District 9.....	3,132	42.3	171	544	107	116	370	371	535	239	201
Pierre Part CDP (part).....	1,703	41.8	86	316	68	63	183	215	306	113	89
<b>Avoyelles Parish.....</b>	<b>42,073</b>	<b>38.1</b>	<b>2,839</b>	<b>7,444</b>	<b>1,585</b>	<b>2,069</b>	<b>5,525</b>	<b>5,367</b>	<b>6,120</b>	<b>2,727</b>	<b>2,322</b>
District 1.....	4,886	38.3	347	933	168	163	619	650	696	302	303
Center Point CDP.....	492	40.8	35	85	11	12	60	63	54	32	33
Marksville city (part).....	0	0.0	0	0	0	0	0	0	0	0	0
District 2.....	4,656	38.9	341	818	166	232	569	562	696	333	272
Fifth Ward CDP.....	800	38.8	64	113	29	49	107	115	112	55	48
Hessmer village (part).....	742	41.1	51	128	20	37	92	90	104	56	50
Marksville city (part).....	3	79.5	0	0	0	0	0	0	0	0	0
District 3.....	4,832	39.4	271	740	187	291	694	565	690	337	244
Marksville city (part).....	3,729	37.7	210	593	151	224	574	457	514	256	177
District 4.....	5,130	37.9	366	991	182	264	604	678	709	356	295
Cottonport town (part).....	1,174	32.8	108	249	51	62	137	140	152	85	59
Hessmer village (part).....	60	33.5	4	18	3	2	5	16	3	2	1
Mansura town (part).....	447	44.1	21	81	10	20	43	54	72	33	27
Marksville city (part).....	24	43.0	1	3	1	1	4	3	4	1	2
District 5.....	4,065	33.6	376	827	190	231	466	396	546	221	188
Cottonport town (part).....	478	34.7	36	107	17	26	54	47	61	30	23
Mansura town (part).....	972	43.0	62	173	44	49	105	78	140	54	52
Marksville city (part).....	1,946	27.8	233	423	105	128	229	197	240	106	79
District 6.....	3,245	37.9	212	539	170	185	416	375	470	218	180
Bunkie city (part).....	1,477	38.5	115	266	71	73	169	138	215	95	87
Cottonport town (part).....	354	31.0	29	77	26	24	30	32	42	18	22
District 7.....	6,483	38.4	325	914	202	322	1,080	1,109	1,041	417	331
Bordelonville CDP.....	525	42.1	43	81	16	24	61	58	79	37	43
Moreauville village.....	929	42.9	48	177	29	41	95	97	146	73	55
Plaucheville village.....	248	47.5	14	33	8	12	24	26	41	25	16
District 8.....	4,046	40.5	253	756	138	178	454	470	567	269	273
Bunkie city (part).....	2,694	37.9	184	518	108	125	329	308	344	160	170
Evergreen town.....	310	48.0	14	45	9	7	35	31	52	28	31
District 9.....	4,730	36.7	348	926	182	203	623	562	705	274	236
Simmesport town.....	2,161	35.4	160	399	90	114	305	280	319	106	92
<b>Beauregard Parish.....</b>	<b>35,654</b>	<b>36.6</b>	<b>2,475</b>	<b>6,820</b>	<b>1,330</b>	<b>1,680</b>	<b>4,737</b>	<b>4,741</b>	<b>4,990</b>	<b>2,265</b>	<b>1,994</b>
District 1.....	3,724	33.9	179	544	174	287	791	559	479	197	159
Oretta CDP.....	418	35.9	19	100	10	16	55	52	58	35	21
Singer CDP.....	287	38.8	21	55	9	10	33	39	46	15	22
District 2.....	2,973	41.5	178	528	115	138	312	379	433	222	188
Merryville town.....	1,103	37.1	80	215	43	55	130	138	130	81	57
District 3A.....	2,531	32.6	241	528	95	129	350	270	314	159	116
DeRidder city (part).....	1,846	31.3	202	383	65	109	264	179	227	103	80
District 3B.....	2,900	35.8	202	527	102	142	453	349	422	194	145
DeRidder city (part).....	1,224	34.9	72	209	52	65	218	141	178	65	59
District 3C.....	2,863	40.2	177	535	94	117	312	372	413	201	182
DeRidder city (part).....	1,770	40.2	112	335	62	70	200	219	242	107	98
District 3D.....	3,165	36.6	239	559	93	171	463	431	395	182	172
DeRidder city (part).....	3,145	36.7	238	552	93	171	459	429	393	181	171
District 3E.....	3,572	38.4	251	686	113	127	446	506	511	252	222
DeRidder city (part).....	2,067	38.1	149	375	64	73	282	295	278	154	135
District 4A.....	5,195	35.2	382	1,154	182	219	647	719	709	315	286
District 4B.....	4,418	37.2	314	933	174	168	492	599	679	288	250
Longville CDP.....	635	36.4	47	137	24	30	65	79	99	51	46
District 5.....	4,313	38.1	312	826	188	182	471	557	635	255	274
Sugartown CDP.....	54	36.3	3	10	4	1	8	7	5	4	2
<b>Bienville Parish.....</b>	<b>14,353</b>	<b>41.8</b>	<b>846</b>	<b>2,495</b>	<b>578</b>	<b>680</b>	<b>1,516</b>	<b>1,634</b>	<b>2,109</b>	<b>960</b>	<b>884</b>
District 1.....	2,036	48.2	94	302	75	82	207	193	263	139	134
Arcadia town (part).....	1,408	44.9	72	228	48	61	157	139	158	85	74
District 2.....	2,119	33.7	144	451	95	115	280	256	284	119	91
Arcadia town (part).....	1,511	31.3	120	336	72	87	203	180	197	79	58
Bryceland village.....	108	49.5	13	7	0	8	16	3	15	8	10
District 3.....	1,820	42.2	104	304	75	97	175	212	288	120	113
Gibbsland town.....	979	40.0	60	172	48	55	93	118	158	52	57
Mount Lebanon town.....	83	45.8	0	16	2	3	5	14	17	10	4
District 4.....	2,077	43.1	120	329	97	98	221	233	305	156	130
Ringgold town (part).....	835	37.6	52	168	46	38	99	96	106	48	44
District 5.....	2,134	44.9	118	362	71	96	172	252	335	132	143

Table 1.  
**Age and Sex: 2010—Con.**

[For information on confidentiality protection, nonsampling error, and definitions, see Selected Appendixes at <www.census.gov/prod/cen2010/cph-1-a.pdf>]

Age—Con			Age and sex						Percent of total population		State Parish Parish Subdivision Place
65 to 74 years	75 to 84 years	85 years and over	All ages		18 years and over		65 years and over		Under 18 years	65 years and over	
			Female	Males per 100 females	Total	Female	Total	Female			
											Assumption Parish—Con.
60	29	4	347	105.8	545	273	93	47	23.7	13.0	District 3—Con.
160	70	20	1,118	93.8	1,613	847	250	129	25.6	11.5	Labadieville CDP (part)
71	24	7	546	92.7	775	421	102	54	26.3	9.7	District 4
194	122	59	1,311	94.2	1,943	992	375	218	23.7	14.7	Supreme CDP
55	17	18	355	85.9	494	275	90	59	25.2	13.6	District 5
194	119	77	1,147	91.4	1,674	885	390	229	23.7	17.8	Napoleonville village
70	41	28	482	89.0	702	371	139	85	22.9	15.3	District 6
181	108	42	1,195	90.3	1,706	928	331	202	25.0	14.6	Paincourtville CDP
146	90	38	1,008	88.7	1,420	779	274	169	25.3	14.4	District 7
193	127	46	1,410	97.2	2,125	1,082	366	199	23.6	13.2	Belle Rose CDP
105	73	32	774	89.4	1,131	590	210	116	22.9	14.3	District 8
301	133	44	1,562	100.5	2,417	1,219	478	240	22.8	15.3	Pierre Part CDP (part)
150	84	30	874	94.9	1,301	677	264	144	23.6	15.5	District 9
											Pierre Part CDP (part)
3,402	1,921	752	20,976	100.6	31,790	15,955	6,075	3,487	24.4	14.4	Avoyelles Parish
413	218	74	2,480	97.0	3,606	1,852	705	364	26.2	14.4	District 1
53	25	29	264	86.4	372	205	107	66	24.4	21.7	Center Point CDP
0	0	0	0	(X)	0	0	0	0	(X)	(X)	Marksville city (part)
385	207	75	2,390	94.8	3,497	1,824	667	380	24.9	14.3	District 2
69	32	7	408	96.1	623	328	108	57	22.1	13.5	Fifth Ward CDP
73	36	5	374	98.4	563	300	114	70	24.1	15.4	Hessmer village (part)
1	1	1	2	50.0	3	2	3	2	0.0	100.0	Marksville city (part)
400	285	128	2,348	105.8	3,821	1,852	813	482	20.9	16.8	District 3
281	207	85	1,763	111.5	2,926	1,375	573	340	21.5	15.4	Marksville city (part)
436	197	52	2,589	98.1	3,773	1,973	685	377	26.5	13.4	District 4
83	39	9	648	81.2	817	467	131	82	30.4	11.2	Cottonport town (part)
5	1	0	28	114.3	38	21	6	2	36.7	10.0	Hessmer village (part)
50	28	8	230	94.3	345	180	86	51	22.8	19.2	Mansura town (part)
1	2	1	13	84.6	20	12	4	3	16.7	16.7	Marksville city (part)
337	187	100	2,237	81.7	2,862	1,613	624	378	29.6	15.4	District 5
55	14	8	259	84.6	335	184	77	43	29.9	16.1	Cottonport town (part)
87	71	57	539	80.3	737	423	215	137	24.2	22.1	Mansura town (part)
112	71	23	1,088	78.9	1,290	743	206	123	33.7	10.6	Marksville city (part)
264	161	55	1,601	102.7	2,494	1,244	480	299	23.1	14.8	District 6
141	69	38	814	81.4	1,096	633	248	164	25.8	16.8	Bunkie city (part)
29	20	5	201	76.1	248	157	54	40	29.9	15.3	Cottonport town (part)
435	218	89	2,624	147.1	5,244	2,013	742	406	19.1	11.4	District 7
43	22	18	281	86.8	401	216	83	52	23.6	15.8	Bordelonville CDP
86	62	20	510	82.2	704	397	168	105	24.2	18.1	Moreauville village
31	11	7	138	79.7	201	108	49	30	19.0	19.8	Plaucheville village
368	225	95	2,107	92.0	3,037	1,621	688	392	24.9	17.0	District 8
230	143	75	1,418	90.0	1,992	1,087	448	266	26.1	16.6	Bunkie city (part)
33	22	3	167	85.6	251	139	58	34	19.0	18.7	Evergreen town
364	223	84	2,600	81.9	3,456	1,963	671	409	26.9	14.2	District 9
151	101	44	1,274	69.6	1,602	1,007	296	186	25.9	13.7	Simmesport town
											Beauregard Parish
2,759	1,413	450	17,484	103.9	26,359	13,018	4,622	2,525	26.1	13.0	District 1
225	105	25	1,365	172.8	3,001	1,011	355	181	19.4	9.5	Oretta CDP
29	21	2	215	94.4	299	152	52	26	28.5	12.4	Singer CDP
15	16	6	141	103.5	211	104	37	20	26.5	12.9	District 2
285	165	30	1,487	99.9	2,267	1,157	480	256	23.7	16.1	Merryville town
95	61	18	583	89.2	808	440	174	102	26.7	15.8	District 3A
209	86	34	1,330	90.3	1,762	984	329	200	30.4	13.0	DeRidder city (part)
142	62	30	1,003	84.0	1,261	731	234	151	31.7	12.7	District 3B
218	127	19	1,405	106.4	2,171	1,065	364	200	25.1	12.6	DeRidder city (part)
87	70	8	567	115.9	943	439	165	95	23.0	13.5	District 3C
258	147	55	1,477	93.8	2,151	1,145	460	276	24.9	16.1	DeRidder city (part)
176	105	44	939	88.5	1,323	727	325	202	25.3	18.4	District 3D
218	163	79	1,673	89.2	2,367	1,271	460	285	25.2	14.5	DeRidder city (part)
217	162	79	1,661	89.3	2,355	1,264	458	283	25.1	14.6	District 3E
280	123	55	1,835	94.7	2,635	1,362	458	253	26.2	12.8	District 4A
154	73	35	1,085	90.5	1,543	814	262	151	25.4	12.7	District 4B
371	167	44	2,560	102.9	3,659	1,829	582	292	29.6	11.2	Longville CDP
323	146	52	2,206	100.3	3,171	1,601	521	263	28.2	11.8	District 5
33	20	4	303	109.6	451	217	57	27	29.0	9.0	Sugartown CDP
372	184	57	2,146	101.0	3,175	1,593	613	319	26.4	14.2	District 6
8	1	1	23	134.8	41	17	10	3	24.1	18.5	District 7
											Bienville Parish
1,355	912	384	7,432	93.1	11,012	5,801	2,651	1,526	23.3	18.5	District 1
225	191	131	1,107	83.9	1,640	908	547	335	19.4	26.9	Arcadia town (part)
131	132	123	796	76.9	1,108	647	386	250	21.3	27.4	District 2
164	94	26	1,102	92.3	1,524	824	284	160	28.1	13.4	Arcadia town (part)
103	59	17	815	85.4	1,055	588	179	109	30.2	11.8	District 3
20	3	5	44	145.5	88	39	28	12	18.5	25.9	Bryceland village
157	126	49	967	88.2	1,412	760	332	199	22.4	18.2	District 4
77	63	26	531	84.4	747	411	166	100	23.7	17.0	Gibbsland town
2	9	1	43	93.0	67	35	12	8	19.3	14.5	Mount Lebanon town
217	126	45	1,045	98.8	1,628	828	388	199	21.6	18.7	District 5
74	43	21	448	86.4	615	346	138	83	26.3	16.5	District 6
257	140	56	1,116	91.2	1,654	872	453	263	22.5	21.2	District 7

Table 1.  
**Age and Sex: 2010—Con.**

[For information on confidentiality protection, nonsampling error, and definitions, see Selected Appendixes at <www.census.gov/prod/cen2010/cph-1-a.pdf>]

State Parish Parish Subdivision Place	Total population	Median age	Age								
			Under 5 years	5 to 17 years	18 to 20 years	21 to 24 years	25 to 34 years	35 to 44 years	45 to 54 years	55 to 59 years	60 to 64 years
<b>Bienville Parish—Con.</b>											
<b>District 5—Con.</b>											
Jamestown village.....	139	40.8	7	26	5	6	15	19	26	4	11
Ringgold town (part).....	660	42.6	43	126	30	32	51	67	74	38	45
District 6.....	2,341	36.1	178	466	104	102	290	309	319	130	130
Castor village.....	258	33.5	18	60	17	9	29	32	28	10	17
Saline village.....	277	34.1	20	55	14	11	43	35	38	9	15
District 7.....	1,826	46.6	88	281	61	90	171	179	315	164	143
Bienville village.....	218	47.3	8	25	6	13	23	22	45	23	19
Lucky village.....	272	42.0	11	58	12	13	26	32	41	16	20
<b>Bossier Parish.....</b>											
District 1.....	9,829	38.0	634	1,869	382	422	1,265	1,326	1,579	616	582
Haughton town (part).....	3,452	32.4	293	661	135	166	598	441	460	196	181
District 2.....	10,245	36.4	752	1,998	357	431	1,389	1,421	1,534	627	538
Eastwood CDP.....	4,093	36.3	317	829	137	176	515	591	592	210	205
Haughton town (part).....	2	51.5	0	0	0	0	0	0	2	0	0
Red Chute CDP (part).....	3,656	35.7	271	697	134	147	535	508	578	236	196
District 3.....	10,086	40.5	639	1,816	353	385	1,098	1,322	1,639	765	696
Benton town (part).....	1,934	36.6	119	389	88	101	230	242	264	116	112
District 4.....	8,974	41.8	487	1,513	347	418	1,005	1,128	1,438	687	595
Benton town (part).....	14	49.0	0	2	1	0	2	1	6	0	0
Plain Dealing town.....	1,015	45.0	53	170	31	34	104	115	122	86	74
District 5.....	11,961	35.6	917	2,592	365	403	1,565	2,015	1,743	709	586
Bossier City city (part).....	6,848	34.1	565	1,518	187	261	1,000	1,233	880	363	304
Red Chute CDP (part).....	2,605	39.8	167	462	87	89	334	336	420	193	173
District 6.....	12,694	37.7	819	2,169	390	623	1,892	1,732	1,773	785	706
Bossier City city (part).....	6,034	45.6	294	882	189	276	655	664	951	485	445
District 7.....	7,696	31.5	702	1,604	292	433	1,134	817	969	402	342
Bossier City city (part).....	7,579	31.4	701	1,578	289	428	1,124	801	951	393	336
Shreveport city (part).....	103	36.6	1	26	3	4	10	16	17	7	5
District 8.....	7,877	30.4	717	1,507	340	548	1,345	924	1,009	359	305
Bossier City city (part).....	7,877	30.4	717	1,507	340	548	1,345	924	1,009	359	305
District 9.....	8,359	30.6	658	1,241	439	819	1,555	978	1,040	406	297
Bossier City city (part).....	8,359	30.6	658	1,241	439	819	1,555	978	1,040	406	297
District 10.....	10,377	27.6	1,032	1,744	674	1,112	1,938	1,114	937	400	357
Bossier City city (part).....	9,993	27.4	1,012	1,704	661	1,067	1,840	1,072	898	384	341
Shreveport city (part).....	381	31.2	20	39	13	45	98	41	38	16	16
District 11.....	8,160	31.0	563	1,336	237	761	1,741	907	928	335	309
Bossier City city (part).....	5,934	34.7	395	1,033	174	366	1,026	648	784	263	248
Shreveport city (part).....	2,218	26.7	167	300	63	395	714	257	144	72	61
District 12.....	10,721	36.4	748	1,977	352	507	1,582	1,481	1,606	705	551
Bossier City city (part).....	8,691	35.9	631	1,559	285	411	1,352	1,182	1,278	557	427
Shreveport city (part).....	0	0.0	0	0	0	0	0	0	0	0	0
<b>Caddo Parish.....</b>											
District 1.....	20,040	41.0	1,246	3,501	740	895	2,279	2,314	3,236	1,470	1,218
Belcher village.....	263	46.3	18	39	6	8	28	27	54	17	13
Blanchard town (part).....	2,193	40.8	136	357	65	90	269	293	343	195	133
Gilliam village.....	164	45.3	8	25	8	10	12	18	32	13	13
Greenwood town (part).....	0	0.0	0	0	0	0	0	0	0	0	0
Hosston village.....	318	47.8	13	51	7	17	26	27	74	29	19
Ida village.....	221	51.8	13	20	8	5	24	20	33	20	10
Mooringsport town.....	793	37.1	54	148	21	41	109	91	118	49	29
Oil City town.....	1,008	31.9	89	195	50	71	136	87	149	48	50
Rodessa village.....	270	41.8	17	56	5	9	27	31	51	16	20
Shreveport city (part).....	64	55.0	2	4	3	1	2	5	15	10	9
Vivian town.....	3,671	36.3	280	709	155	187	467	390	478	207	198
District 2.....	20,785	35.8	1,591	4,022	1,072	1,035	2,493	2,485	2,767	1,362	1,209
Blanchard town (part).....	706	29.6	80	142	31	38	143	116	79	28	21
Lakeview CDP.....	948	43.8	49	150	34	44	88	125	162	74	63
Shreveport city (part).....	10,472	30.7	920	2,294	674	547	1,269	1,121	1,189	597	505
District 3.....	15,077	34.8	1,022	2,488	790	1,017	2,268	1,709	2,192	1,055	737
Shreveport city (part).....	15,077	34.8	1,022	2,488	790	1,017	2,268	1,709	2,192	1,055	737
District 4.....	21,976	32.8	1,556	3,372	1,145	1,746	3,788	2,575	2,964	1,429	1,124
Shreveport city (part).....	21,976	32.8	1,556	3,372	1,145	1,746	3,788	2,575	2,964	1,429	1,124
District 5.....	16,773	32.8	1,326	3,457	894	962	2,174	1,743	2,154	1,148	955
Shreveport city (part).....	16,675	32.8	1,315	3,439	892	959	2,163	1,736	2,142	1,142	946
District 6.....	17,745	32.9	1,507	3,632	873	1,076	2,227	1,803	2,403	1,095	877
Shreveport city (part).....	17,745	32.9	1,507	3,632	873	1,076	2,227	1,803	2,403	1,095	877
District 7.....	20,024	32.8	1,699	3,918	950	1,216	2,736	2,126	2,668	1,295	1,037
Shreveport city (part).....	19,940	32.8	1,691	3,903	949	1,213	2,719	2,118	2,653	1,285	1,031
District 8.....	24,142	38.8	1,368	3,129	898	1,600	3,978	2,689	3,111	1,573	1,370
Shreveport city (part).....	23,288	38.7	1,305	3,029	878	1,570	3,838	2,562	3,004	1,515	1,318
District 9.....	27,649	39.6	1,717	4,746	853	1,411	3,473	3,517	4,079	1,977	1,640
Shreveport city (part).....	22,556	39.4	1,393	3,809	708	1,252	2,856	2,806	3,277	1,571	1,311
District 10.....	20,162	33.9	1,590	3,872	848	1,140	2,936	2,495	2,428	1,056	872
Shreveport city (part).....	20,097	33.9	1,586	3,862	847	1,136	2,930	2,492	2,418	1,043	869
District 11.....	25,213	38.7	1,494	4,330	901	1,226	3,424	3,350	3,875	1,701	1,475
Shreveport city (part).....	13,501	36.4	858	2,457	483	725	1,992	1,781	1,857	865	747
District 12.....	25,383	37.8	1,743	4,328	1,046	1,328	3,410	3,153	3,771	1,979	1,563
Greenwood town (part).....	3,219	43.4	178	490	119	145	355	394	548	304	243

Table 1.  
**Age and Sex: 2010—Con.**

[For information on confidentiality protection, nonsampling error, and definitions, see Selected Appendixes at <www.census.gov/prod/cen2010/cph-1-a.pdf>]

Age—Con			Age and sex						Percent of total population		State Parish Parish Subdivision Place
65 to 74 years	75 to 84 years	85 years and over	All ages		18 years and over		65 years and over		Under 18 years	65 years and over	
			Female	Males per 100 females	Total	Female	Total	Female			
											Bienville Parish—Con.
											District 5—Con.
11	8	1	74	87.8	106	58	20	14	23.7	14.4	Jamestown village
78	45	31	381	73.2	491	290	154	99	25.6	23.3	Ringgold town (part)
169	116	28	1,175	99.2	1,697	864	313	171	27.5	13.4	District 6
20	15	3	137	88.3	180	103	38	21	30.2	14.7	Castor village
17	17	3	145	91.0	202	102	37	24	27.1	13.4	Saline village
166	119	49	920	98.5	1,457	745	334	199	20.2	18.3	District 7
15	15	4	105	107.6	185	92	34	24	15.1	15.6	Bienville village
28	12	3	136	100.0	203	104	43	25	25.4	15.8	Lucky village
7,988	4,560	1,478	59,468	96.7	86,945	44,931	14,026	7,986	25.7	12.0	Bossier Parish
745	324	85	5,042	94.9	7,326	3,796	1,154	622	25.5	11.7	District 1
197	94	30	1,775	94.5	2,498	1,333	321	183	27.6	9.3	Haughton town (part)
763	363	72	5,215	96.5	7,495	3,883	1,198	636	26.8	11.7	District 2
301	185	35	2,081	96.7	2,947	1,518	521	288	28.0	12.7	Eastwood CDP
0	0	0	1	100.0	2	1	0	0	0.0	0.0	Haughton town (part)
254	80	20	1,859	96.7	2,688	1,388	354	185	26.5	9.7	Red Chute CDP (part)
888	408	77	5,123	96.9	7,631	3,942	1,373	719	24.3	13.6	District 3
153	94	26	1,036	86.7	1,426	787	273	171	26.3	14.1	Benton town (part)
826	398	132	4,420	103.0	6,974	3,449	1,356	758	22.3	15.1	District 4
2	0	0	6	133.3	12	6	2	1	14.3	14.3	Benton town (part)
114	82	30	557	82.2	792	440	226	131	22.0	22.3	Plain Dealing town
677	312	77	6,090	96.4	8,452	4,398	1,066	569	29.3	8.9	District 5
318	163	56	3,532	93.9	4,765	2,525	537	294	30.4	7.8	Bossier City city (part)
228	99	17	1,305	99.6	1,976	1,004	344	185	24.1	13.2	Red Chute CDP (part)
917	666	222	6,524	94.6	9,706	5,091	1,805	1,052	23.5	14.2	District 6
566	449	178	3,178	89.9	4,858	2,616	1,193	710	19.5	19.8	Bossier City city (part)
452	344	205	4,189	83.7	5,390	3,071	1,001	666	30.0	13.0	District 7
438	337	203	4,118	84.0	5,300	3,018	978	652	30.1	12.9	Bossier City city (part)
5	7	2	65	58.5	76	47	14	10	26.2	13.6	Shreveport city (part)
477	263	83	4,150	89.8	5,653	3,059	823	530	28.2	10.4	District 8
477	263	83	4,150	89.8	5,653	3,059	823	530	28.2	10.4	Bossier City city (part)
471	334	121	4,257	96.4	6,460	3,320	926	606	22.7	11.1	District 9
471	334	121	4,257	96.4	6,460	3,320	926	606	22.7	11.1	Bossier City city (part)
563	367	139	4,851	113.9	7,601	3,558	1,069	528	26.8	10.3	District 10
530	346	138	4,669	114.0	7,277	3,403	1,014	493	27.2	10.1	Bossier City city (part)
33	21	1	181	110.5	322	154	55	35	15.5	14.4	Shreveport city (part)
559	414	70	4,173	95.5	6,261	3,251	1,043	592	23.3	12.8	District 11
531	405	61	3,046	94.8	4,506	2,364	997	568	24.1	16.8	Bossier City city (part)
28	8	9	1,122	97.7	1,751	884	45	23	21.1	2.0	Shreveport city (part)
650	367	195	5,434	97.3	7,996	4,113	1,212	708	25.4	11.3	District 12
515	308	186	4,403	97.4	6,501	3,339	1,009	593	25.2	11.6	Bossier City city (part)
0	0	0	0	(X)	0	0	0	0	(X)	(X)	Shreveport city (part)
18,123	11,687	4,833	133,778	90.6	192,315	102,928	34,643	20,535	24.6	13.6	Caddo Parish
1,814	1,040	287	10,084	98.7	15,293	7,830	3,141	1,745	23.7	15.7	District 1
31	14	8	135	94.8	206	110	53	37	21.7	20.2	Belcher village
140	134	38	1,118	96.2	1,700	899	312	189	22.5	14.2	Blanchard town (part)
13	10	2	81	102.5	131	62	25	15	20.1	15.2	Gilliam village
0	0	0	0	(X)	0	0	0	0	(X)	(X)	Greenwood town (part)
27	22	6	153	107.8	254	127	55	32	20.1	17.3	Hosston village
42	19	7	115	92.2	188	99	68	35	14.9	30.8	Ida village
71	48	14	424	87.0	591	324	133	78	25.5	16.8	Mooringsport town
78	46	9	533	89.1	724	394	133	71	28.2	13.2	Oil City town
24	9	5	141	91.5	197	108	38	20	27.0	14.1	Rodessa village
9	3	1	32	100.0	58	29	13	5	9.4	20.3	Shreveport city (part)
330	210	60	1,966	86.7	2,682	1,482	600	373	26.9	16.3	Vivian town
1,561	888	300	11,116	87.0	15,172	8,331	2,749	1,626	27.0	13.2	District 2
21	3	4	363	94.5	484	245	28	17	31.4	4.0	Blanchard town (part)
84	49	26	457	107.4	749	372	159	89	21.0	16.9	Lakeview CDP
733	460	163	5,841	79.3	7,258	4,259	1,356	882	30.7	12.8	Shreveport city (part)
922	600	277	7,344	105.3	11,567	5,573	1,799	1,072	23.3	11.9	District 3
922	600	277	7,344	105.3	11,567	5,573	1,799	1,072	23.3	11.9	Shreveport city (part)
1,161	736	380	11,235	95.6	17,048	8,854	2,277	1,365	22.4	10.4	District 4
1,161	736	380	11,235	95.6	17,048	8,854	2,277	1,365	22.4	10.4	Shreveport city (part)
1,049	640	271	8,993	86.5	11,990	6,633	1,960	1,226	28.5	11.7	District 5
1,037	635	269	8,946	86.4	11,921	6,600	1,941	1,218	28.5	11.6	Shreveport city (part)
1,108	779	365	9,665	83.6	12,606	7,117	2,252	1,445	29.0	12.7	District 6
1,108	779	365	9,665	83.6	12,606	7,117	2,252	1,445	29.0	12.7	Shreveport city (part)
1,347	760	272	10,810	85.2	14,407	8,054	2,379	1,454	28.1	11.9	District 7
1,347	760	271	10,767	85.2	14,346	8,024	2,378	1,454	28.1	11.9	Shreveport city (part)
1,889	1,755	782	12,867	87.6	19,645	10,654	4,426	2,712	18.6	18.3	District 8
1,819	1,684	766	12,414	87.6	18,954	10,286	4,269	2,611	18.6	18.3	Shreveport city (part)
2,062	1,361	813	14,327	93.0	21,186	11,176	4,236	2,449	23.4	15.3	District 9
1,623	1,197	753	11,802	91.1	17,354	9,276	3,573	2,122	23.1	15.8	Shreveport city (part)
1,355	1,108	462	11,150	80.8	14,700	8,366	2,925	1,822	27.1	14.5	District 10
1,350	1,105	459	11,118	80.8	14,649	8,342	2,914	1,819	27.1	14.5	Shreveport city (part)
2,046	1,052	339	12,818	96.7	19,389	9,959	3,437	1,912	23.1	13.6	District 11
950	558	228	7,257	86.0	10,186	5,610	1,736	1,047	24.6	12.9	Shreveport city (part)
1,809	968	285	13,369	89.9	19,312	10,381	3,062	1,707	23.9	12.1	District 12
269	143	31	1,655	94.5	2,551	1,334	443	248	20.8	13.8	Greenwood town (part)

Table 1.  
**Age and Sex: 2010—Con.**

[For information on confidentiality protection, nonsampling error, and definitions, see Selected Appendixes at <www.census.gov/prod/cen2010/cph-1-a.pdf>]

State Parish Parish Subdivision Place	Total population	Median age	Age								
			Under 5 years	5 to 17 years	18 to 20 years	21 to 24 years	25 to 34 years	35 to 44 years	45 to 54 years	55 to 59 years	60 to 64 years
Caddo Parish—Con.											
District 12—Con.											
Shreveport city (part).....	15,218	34.6	1,131	2,720	686	913	2,234	1,917	2,070	1,078	860
Calcasieu Parish.....	192,768	35.9	13,806	35,206	8,462	11,101	25,905	23,208	27,954	12,624	10,176
District 1.....	14,568	35.6	1,045	3,068	516	676	1,853	2,078	2,163	970	766
Gillis CDP.....	657	31.5	62	144	23	38	103	92	87	36	30
Moss Bluff CDP (part).....	8,316	35.2	588	1,748	302	439	1,058	1,147	1,235	503	434
District 2.....	11,845	35.6	995	2,391	411	548	1,490	1,359	1,740	746	657
Lake Charles city (part).....	5,190	38.5	401	963	196	243	628	521	743	319	333
Moss Bluff CDP (part).....	3,241	36.7	264	672	85	132	391	451	512	201	179
District 3.....	10,700	38.0	804	1,873	447	598	1,304	1,157	1,683	803	580
Lake Charles city (part).....	8,888	38.0	680	1,539	364	513	1,103	918	1,372	673	472
District 4.....	11,771	36.1	703	1,931	523	738	1,827	1,514	1,840	773	580
Lake Charles city (part).....	9,989	35.4	592	1,641	458	650	1,609	1,269	1,492	623	494
District 5.....	12,548	35.0	929	1,953	524	843	2,021	1,377	1,787	808	605
Lake Charles city (part).....	12,548	35.0	929	1,953	524	843	2,021	1,377	1,787	808	605
District 6.....	13,550	39.3	807	2,157	635	883	1,654	1,518	1,944	939	734
Lake Charles city (part).....	8,908	41.3	480	1,226	408	631	1,122	881	1,160	634	498
Prien CDP (part).....	2,027	37.1	141	386	98	108	229	263	342	146	124
District 7.....	12,670	32.0	782	1,830	1,140	1,182	1,865	1,365	1,613	680	593
Lake Charles city (part).....	6,821	31.6	345	801	860	705	968	643	756	359	352
District 8.....	14,274	38.1	925	2,709	533	741	1,705	1,831	2,225	1,060	805
Lake Charles city (part).....	7,598	38.5	502	1,417	255	415	912	922	1,155	608	442
Prien CDP (part).....	5,783	37.1	379	1,127	233	277	716	797	897	382	290
District 9.....	13,218	29.4	1,184	2,530	716	1,125	2,044	1,372	1,527	724	629
Lake Charles city (part).....	12,044	28.6	1,121	2,317	675	1,061	1,918	1,251	1,317	631	553
District 10.....	14,432	35.1	1,038	2,834	610	767	1,950	1,792	2,220	948	730
Hayes CDP.....	780	40.9	46	125	27	51	86	97	137	50	29
Iowa town.....	2,996	33.3	218	659	125	133	415	364	415	180	152
Lake Charles city (part).....	7	32.5	0	3	0	0	0	0	0	2	0
District 11.....	12,625	38.0	853	2,422	488	556	1,527	1,594	1,855	858	756
DeQuincy city.....	3,235	38.2	235	636	130	135	373	396	389	203	182
Starks CDP.....	664	41.5	47	111	22	26	80	61	93	59	63
District 12.....	13,429	38.1	932	2,652	484	594	1,558	1,813	2,147	845	748
Carlyss CDP (part).....	2,626	35.2	188	540	107	129	341	344	401	156	135
Sulphur city (part).....	0	0.0	0	0	0	0	0	0	0	0	0
Vinton town.....	3,212	38.9	254	559	123	184	364	388	511	196	152
District 13.....	12,229	35.4	936	2,180	494	681	1,778	1,455	1,658	764	595
Carlyss CDP (part).....	25	47.5	0	6	1	0	2	3	3	3	3
Sulphur city (part).....	10,568	35.1	822	1,857	435	602	1,557	1,232	1,370	643	512
District 14.....	12,137	37.2	872	2,269	430	553	1,637	1,411	1,817	868	668
Sulphur city (part).....	64	24.0	6	21	2	4	8	8	11	1	0
Westlake city (part).....	4,568	35.3	365	836	172	252	644	510	592	288	254
District 15.....	12,772	36.0	1,001	2,407	511	616	1,692	1,572	1,735	838	730
Carlyss CDP (part).....	2,019	31.4	195	418	99	125	262	250	237	119	99
Sulphur city (part).....	9,778	37.4	724	1,795	372	437	1,291	1,196	1,343	671	579
Westlake city (part).....	0	0.0	0	0	0	0	0	0	0	0	0
Caldwell Parish.....	10,132	39.6	632	1,742	380	484	1,242	1,298	1,479	723	648
District 1.....	1,342	45.6	75	218	38	56	136	139	219	116	122
District 2.....	1,245	39.4	80	225	52	46	147	192	186	82	75
Columbia town (part).....	96	39.3	3	10	7	3	20	21	18	3	6
District 3.....	1,459	37.4	104	269	73	64	182	167	194	112	91
Grayson village (part).....	484	38.9	33	78	31	21	59	51	54	47	35
District 4.....	1,378	37.0	125	266	58	70	147	137	170	86	88
Banks Springs CDP (part).....	1,034	33.9	103	215	49	53	112	109	122	56	57
Columbia town (part).....	294	44.5	21	47	7	17	31	24	37	26	19
District 5.....	1,279	47.2	78	171	38	57	108	151	184	104	99
Banks Springs CDP (part).....	158	66.0	10	14	4	5	8	8	10	11	8
Grayson village (part).....	48	37.5	5	9	2	1	6	7	2	2	1
District 6.....	1,924	36.3	84	282	76	131	352	294	298	104	96
Clarks village (part).....	1,017	33.7	39	107	36	93	267	166	128	44	49
District 7.....	1,505	38.7	86	311	45	60	170	218	228	119	77
Clarks village (part).....	0	0.0	0	0	0	0	0	0	0	0	0
Cameron Parish.....	6,839	39.9	400	1,256	279	305	816	835	1,247	443	377
District 1.....	288	45.0	9	49	16	14	20	36	50	40	24
District 2.....	1,262	44.1	67	200	43	65	131	136	225	100	85
Hackberry CDP.....	1,261	44.0	67	200	43	65	131	136	225	100	85
District 3.....	2,004	36.0	130	406	84	89	270	270	310	108	109
District 4.....	790	45.7	34	129	26	33	79	84	175	51	38
District 5.....	440	42.8	15	80	24	20	34	63	113	17	16
District 6.....	409	42.2	22	62	20	15	52	58	85	30	20
Cameron CDP.....	406	42.1	22	61	20	15	52	58	83	30	20
District 7.....	1,646	35.3	123	330	66	69	230	188	289	97	85
Catahoula Parish.....	10,407	38.8	652	1,698	420	509	1,479	1,203	1,578	755	610
District 1.....	767	38.6	63	133	32	24	106	80	102	52	63
Sicily Island village (part).....	1	71.5	0	0	0	0	0	0	0	0	0
District 2.....	1,131	43.9	62	197	55	45	114	109	202	102	68
Sicily Island village (part).....	525	37.3	34	105	34	21	57	52	98	41	18



Table 1.  
**Age and Sex: 2010—Con.**

[For information on confidentiality protection, nonsampling error, and definitions, see Selected Appendixes at <www.census.gov/prod/cen2010/cph-1-a.pdf>]

Age—Con			Age and sex						Percent of total population		State Parish Parish Subdivision Place
65 to 74 years	75 to 84 years	85 years and over	All ages		18 years and over		65 years and over		Under 18 years	65 years and over	
			Female	Males per 100 females	Total	Female	Total	Female			
884	542	183	8,168	86.3	11,367	6,265	1,609	925	25.3	10.6	Caddo Parish—Con. District 12—Con. Shreveport city (part)
13,517	8,218	2,591	98,730	95.2	143,756	74,666	24,326	13,926	25.4	12.6	Calcasieu Parish
925	412	96	7,441	95.8	10,455	5,409	1,433	759	28.2	9.8	District 1
31	10	1	318	106.6	451	228	42	18	31.4	6.4	Gillis CDP
525	272	65	4,300	93.4	5,980	3,123	862	470	28.1	10.4	Moss Bluff CDP (part)
829	549	130	6,124	93.4	8,459	4,446	1,508	868	28.6	12.7	District 2
463	309	71	2,737	89.6	3,826	2,040	843	496	26.3	16.2	Lake Charles city (part)
197	124	33	1,632	98.6	2,305	1,169	354	191	28.9	10.9	Moss Bluff CDP (part)
805	483	163	5,559	92.5	8,023	4,216	1,451	847	25.0	13.6	District 3
682	422	150	4,654	91.0	6,669	3,530	1,254	739	25.0	14.1	Lake Charles city (part)
736	443	163	5,464	115.4	9,137	4,183	1,342	769	22.4	11.4	District 4
616	396	149	4,628	115.8	7,756	3,530	1,161	685	22.4	11.6	Lake Charles city (part)
768	621	312	6,572	90.9	9,666	5,176	1,701	1,092	23.0	13.6	District 5
768	621	312	6,572	90.9	9,666	5,176	1,701	1,092	23.0	13.6	Lake Charles city (part)
1,053	852	374	7,035	92.6	10,586	5,603	2,279	1,346	21.9	16.8	District 6
793	728	347	4,759	87.2	7,202	3,914	1,868	1,131	19.2	21.0	Lake Charles city (part)
124	56	10	1,006	101.5	1,500	756	190	101	26.0	9.4	Prien CDP (part)
868	590	162	6,438	96.8	10,058	5,209	1,620	928	20.6	12.8	District 7
520	385	127	3,495	95.2	5,675	2,966	1,032	607	16.8	15.1	Lake Charles city (part)
972	576	192	7,331	94.7	10,640	5,522	1,740	979	25.5	12.2	District 8
494	344	132	3,953	92.2	5,679	2,975	970	569	25.3	12.8	Lake Charles city (part)
422	208	55	2,939	96.8	4,277	2,210	685	370	26.0	11.8	Prien CDP (part)
780	465	122	6,994	89.0	9,504	5,158	1,367	789	28.1	10.3	District 9
683	405	112	6,397	88.3	8,606	4,699	1,200	708	28.5	10.0	Lake Charles city (part)
998	455	90	7,346	96.5	10,560	5,431	1,543	808	26.8	10.7	District 10
87	37	8	375	108.0	609	302	132	68	21.9	16.9	Hayes CDP
206	107	22	1,565	91.4	2,119	1,122	335	183	29.3	11.2	Iowa town
0	1	0	4	75.0	4	2	1	1	42.9	14.3	Lake Charles city (part)
1,011	564	141	6,463	95.3	9,350	4,864	1,716	965	25.9	13.6	District 11
301	187	68	1,706	89.6	2,364	1,300	556	342	26.9	17.2	DeQuincy city
62	33	7	356	86.5	506	274	102	62	23.8	15.4	Starks CDP
1,025	505	126	6,769	98.4	9,845	4,989	1,656	885	26.7	12.3	District 12
156	100	29	1,325	98.2	1,898	960	285	164	27.7	10.9	Carlyss CDP (part)
0	0	0	0	(X)	0	0	0	0	(X)	(X)	Sulphur city (part)
274	160	47	1,698	89.2	2,399	1,284	481	288	25.3	15.0	Vinton town
895	618	175	6,395	91.2	9,113	4,797	1,688	981	25.5	13.8	District 13
4	0	0	14	78.6	19	9	4	2	24.0	16.0	Carlyss CDP (part)
799	571	168	5,556	90.2	7,889	4,190	1,538	903	25.4	14.6	Sulphur city (part)
894	536	182	6,204	95.6	8,996	4,714	1,612	969	25.9	13.3	District 14
3	0	0	36	77.8	37	24	3	2	42.2	4.7	Sulphur city (part)
370	215	70	2,381	91.9	3,367	1,823	655	415	26.3	14.3	Westlake city (part)
958	549	163	6,595	93.7	9,364	4,949	1,670	941	26.7	13.1	District 15
146	49	20	1,062	90.1	1,406	777	215	118	30.4	10.6	Carlyss CDP (part)
759	473	138	5,032	94.3	7,259	3,806	1,370	775	25.8	14.0	Sulphur city (part)
0	0	0	0	(X)	0	0	0	0	(X)	(X)	Westlake city (part)
877	466	161	4,944	104.9	7,758	3,792	1,504	866	23.4	14.8	Caldwell Parish
152	59	12	671	100.0	1,049	521	223	114	21.8	16.6	District 1
94	52	14	595	109.2	940	448	160	94	24.5	12.9	District 2
3	1	1	28	242.9	83	21	5	4	13.5	5.2	Columbia town (part)
112	72	19	748	95.1	1,086	586	203	115	25.6	13.9	District 3
35	29	11	265	82.6	373	217	75	46	22.9	15.9	Grayson village (part)
116	85	30	783	76.0	987	574	231	147	28.4	16.8	District 4
75	61	22	596	73.5	716	423	158	105	30.8	15.3	Banks Springs CDP (part)
35	22	8	165	78.2	226	130	65	40	23.1	22.1	Columbia town (part)
153	88	48	678	88.6	1,030	555	289	189	19.5	22.6	District 5
25	27	28	100	58.0	134	91	80	64	15.2	50.6	Banks Springs CDP (part)
6	2	5	24	100.0	34	18	13	8	29.2	20.8	Grayson village (part)
132	53	22	726	165.0	1,558	553	207	112	19.0	10.1	District 6
54	23	11	283	259.4	871	218	88	55	14.4	8.7	Clarks village (part)
118	57	16	743	102.6	1,108	555	191	95	26.4	12.7	District 7
0	0	0	0	(X)	0	0	0	0	(X)	(X)	Clarks village (part)
540	273	68	3,444	98.6	5,183	2,621	881	465	24.2	12.9	Cameron Parish
21	8	1	141	104.3	230	117	30	15	20.1	10.4	District 1
152	49	9	604	108.9	995	489	210	103	21.2	16.6	District 2
151	49	9	604	108.8	994	489	209	103	21.2	16.6	Hackberry CDP
125	76	27	1,042	92.3	1,468	776	228	125	26.7	11.4	District 3
85	44	12	382	106.8	627	306	141	74	20.6	17.8	District 4
30	23	5	216	103.7	345	165	58	31	21.6	13.2	District 5
29	13	3	210	94.8	325	161	45	23	20.5	11.0	District 6
29	13	3	209	94.3	323	160	45	23	20.4	11.1	Cameron CDP
98	60	11	849	93.9	1,193	607	169	94	27.5	10.3	District 7
836	510	157	4,902	112.3	8,057	3,774	1,503	846	22.6	14.4	Catahoula Parish
72	31	9	392	95.7	571	296	112	56	25.6	14.6	District 1
1	0	0	0	(X)	1	0	1	0	0.0	100.0	Sicily Island village (part)
89	67	21	586	93.0	872	460	177	107	22.9	15.6	District 2
32	19	14	274	91.6	386	213	65	41	26.5	12.4	Sicily Island village (part)

Table 1.  
**Age and Sex: 2010—Con.**

[For information on confidentiality protection, nonsampling error, and definitions, see Selected Appendixes at <www.census.gov/prod/cen2010/cph-1-a.pdf>]

State Parish Parish Subdivision Place	Total population	Median age	Age								
			Under 5 years	5 to 17 years	18 to 20 years	21 to 24 years	25 to 34 years	35 to 44 years	45 to 54 years	55 to 59 years	60 to 64 years
<b>Catahoula Parish—Con.</b>											
District 3.....	1,142	40.7	62	201	37	34	145	145	169	95	77
District 4.....	1,909	33.5	70	203	95	170	463	302	271	95	70
Harrisonburg village.....	348	39.1	17	63	21	16	41	50	46	22	21
District 5.....	1,286	40.2	85	211	50	58	165	142	189	104	86
Wallace Ridge CDP.....	710	41.0	47	114	28	34	81	80	103	59	52
District 6.....	1,050	42.6	65	165	45	37	118	123	178	82	60
Jonesville town (part).....	117	36.8	8	17	6	5	19	16	20	8	4
District 7.....	922	33.5	80	183	39	54	113	88	145	63	42
Jonesville town (part).....	922	33.5	80	183	39	54	113	88	145	63	42
District 8.....	1,226	36.0	88	269	37	54	139	130	152	85	69
Jonesville town (part).....	1,226	36.0	88	269	37	54	139	130	152	85	69
District 9.....	974	46.0	77	136	30	33	116	84	170	77	75
Jonesville town (part).....	0	0.0	0	0	0	0	0	0	0	0	0
<b>Claiborne Parish.....</b>											
District 1.....	1,514	41.3	79	311	52	77	139	179	244	92	91
Junction City village (part).....	120	47.0	3	20	6	5	10	12	21	7	10
District 2.....	4,191	36.4	90	247	102	317	1,235	855	631	204	147
Haynesville town (part).....	836	41.3	54	141	29	28	101	103	111	41	49
District 3.....	1,402	47.2	63	226	52	47	135	127	277	118	92
Haynesville town (part).....	255	43.3	15	43	16	9	29	24	40	20	12
Homer town (part).....	4	27.5	0	2	0	0	0	1	1	0	0
District 4.....	1,328	40.5	111	237	52	63	142	136	167	92	80
Haynesville town (part).....	1,236	40.1	107	227	48	56	129	131	156	79	76
District 5.....	1,631	41.5	110	288	50	63	192	192	215	135	124
Athens village.....	249	41.8	17	38	8	10	30	36	31	21	21
District 6.....	1,497	47.7	65	211	39	60	136	166	238	100	151
District 7.....	1,354	40.8	92	244	63	72	126	140	190	88	80
Homer town (part).....	1,178	41.9	79	206	54	61	105	122	159	74	76
District 8.....	1,351	43.3	89	215	51	67	130	151	217	108	86
Homer town (part).....	338	35.8	29	57	12	24	44	33	47	26	16
Lisbon village.....	185	44.8	8	30	5	5	14	32	23	10	14
District 9.....	1,430	48.8	72	202	57	67	108	140	227	141	105
Homer town (part).....	642	34.0	49	129	36	40	73	72	86	39	29
District 10.....	1,497	35.3	138	290	74	86	154	177	178	92	80
Homer town (part).....	1,075	30.8	106	241	53	58	120	133	112	64	59
<b>Concordia Parish.....</b>											
District 1.....	20,822	37.7	1,433	3,800	789	1,029	2,770	2,377	3,003	1,434	1,161
Clayton town.....	4,201	39.2	332	805	147	201	476	389	604	349	269
Ferriday town (part).....	711	34.2	61	156	31	24	90	64	93	50	37
Spokane CDP.....	2,196	29.4	218	515	90	140	288	212	286	137	97
District 2.....	442	58.6	11	31	2	7	23	33	81	59	59
Minorca CDP (part).....	2,192	36.6	185	419	96	114	240	270	290	159	119
Vidalia town (part).....	726	29.0	82	168	30	45	88	107	82	32	35
District 3.....	1,355	40.8	93	235	63	62	138	150	187	118	84
Minorca CDP (part).....	4,361	37.5	301	900	154	159	536	491	667	291	231
Vidalia town (part).....	1,222	34.4	99	277	33	42	172	141	176	105	60
District 4.....	2,944	38.3	191	592	112	113	348	332	440	167	161
Ferriday town (part).....	6,015	35.2	334	879	263	416	1,102	775	822	345	290
Minorca CDP (part).....	1,315	36.8	108	273	45	53	157	129	168	89	68
Ridgecrest town.....	369	31.4	32	92	12	20	51	44	46	16	19
District 5A.....	694	37.1	58	134	34	25	88	85	75	45	44
District 5B.....	1,818	40.5	145	358	67	68	179	177	255	128	126
Monterey CDP.....	2,235	41.4	136	439	62	71	237	275	365	162	126
District 6.....	439	35.3	40	96	10	18	55	55	69	26	18
<b>De Soto Parish.....</b>											
District 1A.....	26,656	39.7	1,796	4,854	968	1,206	3,061	3,217	4,138	1,866	1,702
Keachi town.....	2,567	43.6	145	439	75	94	262	317	405	232	207
Longstreet village (part).....	295	44.1	9	49	14	6	35	38	45	21	26
District 1B.....	122	48.5	4	15	5	6	10	9	28	16	10
Logansport town.....	2,357	36.0	187	468	89	123	291	266	308	126	136
District 1C.....	1,555	33.7	138	321	59	80	207	169	192	69	87
Stanley village.....	2,204	39.9	154	362	88	114	252	275	335	145	149
District 2.....	35	52.5	1	7	1	2	3	1	4	6	4
Stonewall town.....	107	39.8	8	20	1	7	11	14	13	8	11
District 3.....	2,830	42.3	160	475	93	104	309	375	500	214	206
Gloster CDP (part).....	1,814	43.9	88	307	57	60	177	239	324	139	133
District 4A.....	3,465	38.2	222	687	111	136	429	487	562	215	203
Gloster CDP (part).....	51	50.3	3	4	0	1	7	5	12	3	4
District 4B.....	2,540	44.4	124	428	80	88	236	336	433	208	190
Grand Cane village.....	43	36.5	2	10	3	4	6	6	7	0	5
District 4C.....	242	47.0	5	35	7	10	22	32	52	18	20
District 4D.....	127	42.5	6	29	7	2	11	9	26	10	8
District 4E.....	1,892	35.9	170	313	91	118	236	212	282	133	103
South Mansfield village (part).....	1,624	33.7	153	281	84	107	212	185	231	106	83
District 4F.....	0	0.0	0	0	0	0	0	0	0	0	0
District 4G.....	1,895	41.8	121	367	68	76	187	212	294	139	109
District 4H.....	1,301	41.2	96	252	44	44	138	143	187	95	81
District 4I.....	2,018	38.0	140	398	72	107	231	222	295	145	116
South Mansfield village (part).....	834	34.5	59	194	25	42	102	94	123	44	35
District 4J.....	346	33.3	36	62	16	31	34	47	33	20	16

Table 1.  
**Age and Sex: 2010—Con.**

[For information on confidentiality protection, nonsampling error, and definitions, see Selected Appendixes at <www.census.gov/prod/cen2010/cph-1-a.pdf>]

Age—Con			Age and sex						Percent of total population		State Parish Parish Subdivision Place
65 to 74 years	75 to 84 years	85 years and over	All ages		18 years and over		65 years and over		Under 18 years	65 years and over	
			Female	Males per 100 females	Total	Female	Total	Female			
115	54	8	561	103.6	879	429	177	90	23.0	15.5	Catahoula Parish—Con.
91	67	12	569	235.5	1,636	445	170	91	14.3	8.9	District 3
20	24	7	188	85.1	268	144	51	32	23.0	14.7	District 4
120	62	14	617	108.4	990	484	196	108	23.0	15.2	Harrisonburg village
72	31	9	338	110.1	549	267	112	61	22.7	15.8	District 5
112	53	12	537	95.5	820	428	177	94	21.9	16.9	Wallace Ridge CDP
7	6	1	68	72.1	92	55	14	11	21.4	12.0	District 6
54	44	17	490	88.2	659	353	115	69	28.5	12.5	Jonesville town (part)
54	44	17	490	88.2	659	353	115	69	28.5	12.5	District 7
83	70	50	657	86.6	869	490	203	131	29.1	16.6	Jonesville town (part)
83	70	50	657	86.6	869	490	203	131	29.1	16.6	District 8
100	62	14	493	97.6	761	389	176	100	21.9	18.1	Jonesville town (part)
0	0	0	0	(X)	0	0	0	0	(X)	(X)	District 9
1,476	934	344	7,584	126.7	13,815	5,919	2,754	1,562	19.7	16.0	Jonesville town (part)
138	90	22	779	94.4	1,124	584	250	137	25.8	16.5	Claiborne Parish
12	10	4	57	110.5	97	48	26	14	19.2	21.7	District 1
196	122	45	770	444.3	3,854	611	363	185	8.0	8.7	Junction City village (part)
81	73	25	434	92.6	641	342	179	107	23.3	21.4	District 2
150	85	30	728	92.6	1,113	568	265	151	20.6	18.9	Haynesville town (part)
30	13	4	134	90.3	197	104	47	25	22.7	18.4	District 3
0	0	0	3	33.3	2	1	0	0	50.0	0.0	Haynesville town (part)
106	92	50	745	78.3	980	580	248	172	26.2	18.7	Homer town (part)
97	80	50	698	77.1	902	544	227	163	27.0	18.4	District 4
145	83	34	827	97.2	1,233	631	262	149	24.4	16.1	Haynesville town (part)
20	11	6	123	102.4	194	102	37	22	22.1	14.9	District 5
199	103	29	764	95.9	1,221	628	331	182	18.4	22.1	Athens village
134	91	34	722	87.5	1,018	568	259	157	24.8	19.1	District 6
122	88	32	640	84.1	893	503	242	148	24.2	20.5	District 7
132	74	31	710	90.3	1,047	554	237	127	22.5	17.5	Homer town (part)
26	15	9	180	87.8	252	135	50	27	25.4	14.8	District 8
32	7	5	89	107.9	147	74	44	22	20.5	23.8	Homer town (part)
171	114	26	730	95.9	1,156	601	311	166	19.2	21.7	Lisbon village
43	36	10	345	86.1	464	256	89	53	27.7	13.9	District 9
105	80	43	809	85.0	1,069	594	228	136	28.6	15.2	Homer town (part)
66	43	20	584	84.1	728	408	129	73	32.3	12.0	District 10
1,636	1,064	326	10,348	101.2	15,589	7,760	3,026	1,744	25.1	14.5	Homer town (part)
360	203	66	2,275	84.7	3,064	1,690	629	371	27.1	15.0	Concordia Parish
64	28	13	396	79.5	494	279	105	68	30.5	14.8	District 1
99	89	25	1,238	77.4	1,463	858	213	143	33.4	9.7	Clayton town
95	31	10	225	96.4	400	203	136	66	9.5	30.8	Ferriday town (part)
148	115	37	1,199	82.8	1,588	906	300	190	27.6	13.7	Spokane CDP
25	22	10	421	72.4	476	289	57	41	34.4	7.9	District 2
116	83	26	726	86.6	1,027	574	225	138	24.2	16.6	Minorca CDP (part)
333	242	56	2,258	93.1	3,160	1,674	631	343	27.5	14.5	Vidalia town (part)
77	31	9	611	100.0	846	422	117	50	30.8	9.6	District 3
240	202	46	1,553	89.6	2,161	1,176	488	279	26.6	16.6	Minorca CDP (part)
394	283	112	2,517	139.0	4,802	1,931	789	483	20.2	13.1	Vidalia town (part)
106	75	44	724	81.6	934	546	225	143	29.0	17.1	District 4
24	12	1	196	88.3	245	129	37	20	33.6	10.0	Ferriday town (part)
54	43	9	358	93.9	502	269	106	65	27.7	15.3	Minorca CDP (part)
176	111	28	988	84.0	1,315	718	315	174	27.7	17.3	Ridgecrest town
225	110	27	1,111	101.2	1,660	841	362	183	25.7	17.3	District 5A
28	20	4	237	85.2	303	164	52	28	31.0	11.8	District 5B
2,217	1,201	430	13,794	93.2	20,006	10,555	3,848	2,139	24.9	14.4	Monterey CDP
226	134	31	1,284	99.9	1,983	1,010	391	200	22.8	15.2	De Soto Parish
32	15	5	146	102.1	237	118	52	28	19.7	17.6	District 1A
7	10	2	65	87.7	103	53	19	10	15.6	15.6	Keachi town
214	119	30	1,251	88.4	1,702	909	363	203	27.8	15.4	Longstreet village (part)
126	86	21	852	82.5	1,096	606	233	138	29.5	15.0	District 1B
213	89	28	1,086	102.9	1,688	845	330	176	23.4	15.0	Logansport town
6	0	0	15	133.3	27	13	6	2	22.9	17.1	District 1C
7	5	2	54	98.1	79	43	14	11	26.2	13.1	Longstreet village (part)
256	115	23	1,417	99.7	2,195	1,127	394	207	22.4	13.9	Stanley village
186	83	21	918	97.6	1,419	744	290	156	21.8	16.0	District 2
243	135	35	1,701	103.7	2,556	1,290	413	216	26.2	11.9	Stonewall town
7	4	1	24	112.5	44	22	12	8	13.7	23.5	District 3
246	126	45	1,294	96.3	1,988	1,015	417	217	21.7	16.4	Gloster CDP (part)
1	3	0	26	65.4	31	18	4	3	27.9	9.3	District 4A
22	14	5	130	86.2	202	107	41	22	16.5	16.9	Gloster CDP (part)
13	5	1	70	81.4	92	52	19	10	27.6	15.0	Grand Cane village
120	69	45	992	90.7	1,409	749	234	138	25.5	12.4	Mansfield city (part)
89	53	40	845	92.2	1,190	627	182	102	26.7	11.2	District 4B
0	0	0	0	(X)	0	0	0	0	(X)	(X)	Mansfield city (part)
169	109	44	1,019	86.0	1,407	782	322	193	25.8	17.0	South Mansfield village (part)
105	84	32	708	83.8	953	544	221	135	26.7	17.0	District 4C
158	91	43	1,094	84.5	1,480	811	292	184	26.7	14.5	Mansfield city (part)
56	40	20	449	85.7	581	321	116	78	30.3	13.9	District 4D
32	10	9	212	63.2	248	159	51	37	28.3	14.7	Mansfield city (part)
											South Mansfield village (part)

Table 1.  
**Age and Sex: 2010—Con.**

[For information on confidentiality protection, nonsampling error, and definitions, see Selected Appendixes at <www.census.gov/prod/cen2010/cph-1-a.pdf>]

State Parish Parish Subdivision Place	Total population	Median age	Age								
			Under 5 years	5 to 17 years	18 to 20 years	21 to 24 years	25 to 34 years	35 to 44 years	45 to 54 years	55 to 59 years	60 to 64 years
<b>De Soto Parish—Con.</b>											
District 5.....	2,770	38.1	195	486	105	141	360	317	409	176	161
Frierson CDP.....	143	39.8	5	25	5	6	24	14	22	9	9
Mansfield city (part).....	393	49.2	19	53	17	17	41	28	50	16	20
District 6.....	2,118	33.9	178	431	96	105	268	198	315	133	122
Mansfield city (part).....	722	25.7	88	186	35	39	114	59	81	41	29
<b>East Baton Rouge Parish.....</b>											
District 1.....	440,171	32.6	29,507	74,158	26,388	35,946	67,153	50,932	58,226	27,286	22,545
Baker city (part).....	39,307	35.6	2,816	7,978	1,538	1,924	5,103	5,059	6,072	2,534	2,021
Central city (part).....	7,115	30.7	618	1,568	297	445	1,059	885	911	385	304
Zachary city.....	3,239	43.1	189	474	136	151	385	368	593	264	242
District 2.....	14,960	34.6	1,118	3,311	557	622	1,963	2,166	2,149	858	671
Baker city (part).....	32,440	30.7	2,167	5,991	2,881	2,563	4,299	3,432	4,065	1,776	1,442
Baton Rouge city (part).....	6,780	36.9	435	1,359	304	309	826	836	966	428	359
Brownfields CDP (part).....	19,462	27.4	1,347	3,378	2,290	1,952	2,730	1,896	2,117	900	763
District 3.....	3,997	36.1	271	803	167	190	522	482	608	254	200
Baton Rouge city (part).....	44,979	29.1	3,081	6,876	2,969	5,762	7,438	5,021	5,365	2,640	2,122
Gardere CDP.....	6,923	22.4	270	770	1,335	2,180	676	550	538	234	164
Oak Hills Place CDP (part).....	10,580	25.5	1,117	2,032	604	1,387	2,302	1,330	956	352	225
Village St. George CDP.....	7,507	43.8	382	1,048	228	484	948	774	1,184	689	591
District 4.....	7,104	35.5	493	1,310	261	379	1,073	948	1,059	560	430
Baton Rouge city (part).....	33,404	38.9	2,015	6,167	1,309	1,549	4,095	4,306	5,228	2,381	2,092
Brownfields CDP (part).....	3,992	37.3	236	796	190	179	477	563	596	267	190
Monticello CDP (part).....	1,404	41.1	63	264	55	63	138	192	216	109	105
Central city (part).....	23,625	40.3	1,411	4,116	897	1,123	2,860	2,862	3,799	1,691	1,575
Monticello CDP (part).....	3,217	35.1	206	705	128	133	433	536	450	245	172
District 5.....	32,249	31.0	2,599	7,240	1,683	1,904	4,334	3,645	4,302	2,096	1,640
Baton Rouge city (part).....	15,437	29.3	1,409	3,616	837	896	2,113	1,721	1,962	871	705
Merrydale CDP.....	9,772	31.9	712	2,216	515	555	1,238	1,111	1,378	737	531
Monticello CDP (part).....	1,955	34.3	126	442	95	103	232	248	275	150	109
District 6.....	36,418	31.2	3,068	7,069	1,785	2,548	5,658	4,300	4,611	1,852	1,448
Baton Rouge city (part).....	36,418	31.2	3,068	7,069	1,785	2,548	5,658	4,300	4,611	1,852	1,448
District 7.....	33,357	34.1	2,426	6,097	1,536	2,131	4,866	3,862	4,800	2,268	1,780
Baton Rouge city (part).....	33,357	34.1	2,426	6,097	1,536	2,131	4,866	3,862	4,800	2,268	1,780
District 8.....	38,860	34.8	2,651	6,168	1,513	2,614	6,597	4,664	4,981	2,378	2,074
Baton Rouge city (part).....	29,632	34.3	2,003	4,741	1,197	2,122	5,005	3,475	3,786	1,801	1,544
District 9.....	43,360	36.4	3,038	7,883	1,582	2,124	6,303	5,757	6,870	3,123	2,644
Baton Rouge city (part).....	254	50.0	8	34	12	11	17	18	56	28	20
Old Jefferson CDP.....	6,980	34.6	502	1,092	241	359	1,341	983	1,071	468	378
Shenandoah CDP.....	18,399	40.1	1,016	3,391	698	833	2,142	2,338	3,191	1,542	1,332
District 10.....	30,528	26.8	1,602	3,811	4,797	3,829	5,282	2,984	3,326	1,467	1,199
Baton Rouge city (part).....	30,528	26.8	1,602	3,811	4,797	3,829	5,282	2,984	3,326	1,467	1,199
District 11.....	38,175	35.9	2,376	4,853	1,161	2,940	7,298	4,488	4,700	2,536	2,094
Baton Rouge city (part).....	19,696	38.7	1,069	2,421	569	1,454	3,496	2,258	2,481	1,383	1,136
Inniswold CDP.....	6,180	35.3	481	973	189	392	1,034	863	797	435	351
Westminster CDP.....	3,008	38.7	178	327	80	224	590	282	377	236	218
District 12.....	37,094	28.9	1,668	4,025	3,634	6,058	5,880	3,214	3,906	2,235	1,989
Baton Rouge city (part).....	33,794	29.9	1,554	3,781	2,667	5,435	5,480	2,985	3,627	2,078	1,853
Oak Hills Place CDP (part).....	688	37.4	48	116	21	45	95	71	122	76	47
<b>East Carroll Parish.....</b>											
District 1.....	7,759	34.3	569	1,424	334	462	1,167	919	1,090	454	369
District 2.....	692	42.5	38	131	28	21	80	66	117	64	42
District 3.....	1,759	34.7	44	127	56	185	479	329	266	85	49
Lake Providence town (part).....	640	44.4	35	112	27	29	63	58	90	52	35
District 4.....	204	38.0	12	52	10	9	14	22	28	16	6
Lake Providence town (part).....	830	47.0	47	122	24	31	78	84	133	59	63
District 5.....	616	44.4	44	103	17	19	62	68	91	37	43
Lake Providence town (part).....	753	30.7	69	181	34	45	85	75	93	35	42
District 6.....	753	30.7	69	181	34	45	85	75	93	35	42
Lake Providence town (part).....	747	27.3	86	192	40	37	84	68	96	37	37
District 7.....	747	27.3	86	192	40	37	84	68	96	37	37
Lake Providence town (part).....	772	30.4	62	177	54	40	89	68	131	50	39
District 8.....	410	29.3	35	99	27	24	47	33	69	18	23
Lake Providence town (part).....	836	28.6	97	201	32	39	121	95	84	45	34
District 9.....	706	31.0	70	167	22	32	98	81	75	44	33
Lake Providence town (part).....	730	26.7	91	181	39	35	88	76	80	37	28
District 10.....	555	23.1	77	149	35	29	75	60	45	20	16
<b>East Feliciana Parish.....</b>											
District 1A.....	20,267	41.1	1,093	3,099	791	1,019	2,577	2,604	3,469	1,647	1,336
Clinton town (part).....	2,425	40.7	165	418	99	104	284	277	406	187	159
District 1B.....	1	70.5	0	0	0	0	0	0	0	0	0
Slaughter town.....	2,731	40.5	177	452	99	139	334	316	453	224	185
District 2.....	997	40.3	72	161	28	52	126	122	149	77	70
District 3.....	2,257	43.5	111	348	108	95	252	258	353	199	145
Jackson town (part).....	1,904	40.1	138	350	63	80	204	222	269	164	147
Wilson village (part).....	390	39.6	39	70	10	9	51	37	33	33	31
District 4A.....	225	33.8	20	40	9	18	27	13	34	18	17
District 4B.....	2,456	39.1	37	90	123	194	545	566	559	160	67
District 4C.....	2,456	39.1	37	90	123	194	545	566	559	160	67
District 4D.....	1,913	42.3	105	287	61	100	231	230	348	157	162
District 4E.....	996	39.7	59	154	37	60	122	129	163	74	75
District 5.....	1,865	39.7	122	330	65	102	232	199	276	142	132

Table 1.  
**Age and Sex: 2010—Con.**

[For information on confidentiality protection, nonsampling error, and definitions, see Selected Appendixes at <www.census.gov/prod/cen2010/cph-1-a.pdf>]

Age—Con			Age and sex						Percent of total population		State Parish Parish Subdivision Place
65 to 74 years	75 to 84 years	85 years and over	All ages		18 years and over		65 years and over		Under 18 years	65 years and over	
			Female	Males per 100 females	Total	Female	Total	Female			
215	128	77	1,481	87.0	2,089	1,147	420	259	24.6	15.2	De Soto Parish—Con.
13	10	1	80	78.8	113	59	24	17	21.0	16.8	District 5
41	38	53	226	73.9	321	193	132	88	18.3	33.6	Frierson CDP
157	86	29	1,175	80.3	1,509	870	272	146	28.8	32.8	Mansfield city (part)
28	19	3	447	61.5	448	300	50	32	38.0	6.9	District 6
											Mansfield city (part)
26,485	15,219	6,326	228,683	92.5	336,506	177,668	48,030	28,294	23.6	10.9	East Baton Rouge Parish
2,537	1,279	446	20,387	92.8	28,513	15,095	4,262	2,481	27.5	10.8	District 1
385	199	59	3,815	86.5	4,929	2,742	643	398	30.7	9.0	Baker city (part)
270	125	42	1,604	101.9	2,576	1,288	437	238	20.5	13.5	Central city (part)
861	473	211	7,884	89.8	10,531	5,710	1,545	931	29.6	10.3	Zachary city
2,104	1,289	431	16,633	95.0	24,282	12,701	3,824	2,338	25.1	11.8	District 2
562	312	84	3,629	86.8	4,986	2,760	958	561	26.5	14.1	Baker city (part)
1,145	704	240	9,709	100.5	14,737	7,409	2,089	1,311	24.3	10.7	Baton Rouge city (part)
246	175	79	2,147	86.2	2,923	1,629	500	298	26.9	12.5	Brownfields CDP (part)
2,083	987	435	22,833	97.0	35,022	17,960	3,505	1,975	22.1	7.8	District 3
151	39	16	3,370	105.4	5,883	2,852	206	102	15.0	3.0	Baton Rouge city (part)
203	57	15	5,221	102.6	7,431	3,724	275	157	29.8	2.6	Gardere CDP
638	359	182	3,954	89.9	6,077	3,232	1,179	679	19.0	15.7	Oak Hills Place CDP (part)
380	175	36	3,699	92.1	5,301	2,796	591	338	25.4	8.3	Village St. George CDP
2,552	1,325	385	17,285	93.3	25,222	13,337	4,262	2,366	24.5	12.8	District 4
231	177	90	2,173	83.7	2,960	1,652	498	319	25.9	12.5	Baton Rouge city (part)
123	67	9	716	96.1	1,077	559	199	108	23.3	14.2	Brownfields CDP (part)
2,021	1,007	263	12,093	95.4	18,098	9,440	3,291	1,773	23.4	13.9	Central city (part)
132	56	21	1,702	89.0	2,306	1,265	209	130	28.3	6.5	Monticello CDP (part)
1,711	844	251	17,387	85.5	22,410	12,470	2,806	1,642	30.5	8.7	District 5
764	426	117	8,443	82.8	10,412	5,933	1,307	801	32.6	8.5	Baton Rouge city (part)
498	204	77	5,276	85.2	6,844	3,812	779	442	30.0	8.0	Merrydale CDP
108	47	20	1,048	86.5	1,387	764	175	93	29.1	9.0	Monticello CDP (part)
1,874	1,434	771	19,685	85.0	26,281	14,641	4,079	2,559	27.8	11.2	District 6
1,874	1,434	771	19,685	85.0	26,281	14,641	4,079	2,559	27.8	11.2	Baton Rouge city (part)
2,049	1,083	459	17,664	88.8	24,834	13,428	3,591	2,228	25.6	10.8	District 7
2,049	1,083	459	17,664	88.8	24,834	13,428	3,591	2,228	25.6	10.8	Baton Rouge city (part)
2,776	1,803	641	20,338	91.1	30,041	16,043	5,220	3,030	22.7	13.4	District 8
2,109	1,380	469	15,463	91.6	22,888	12,210	3,958	2,264	22.8	13.4	Baton Rouge city (part)
2,595	1,089	352	22,392	93.6	32,439	17,041	4,036	2,206	25.2	9.3	District 9
22	24	4	128	98.4	212	112	50	25	16.5	19.7	Baton Rouge city (part)
331	171	43	3,528	97.8	5,386	2,753	545	300	22.8	7.8	Old Jefferson CDP
1,281	471	164	9,461	94.5	13,992	7,324	1,916	1,021	24.0	10.4	Shenandoah CDP
1,215	712	304	15,395	98.3	25,115	12,717	2,231	1,329	17.7	7.3	District 10
1,215	712	304	15,395	98.3	25,115	12,717	2,231	1,329	17.7	7.3	Baton Rouge city (part)
2,693	1,916	1,120	20,243	88.6	30,946	16,652	5,729	3,555	18.9	15.0	District 11
1,574	1,143	712	10,389	89.6	16,206	8,686	3,429	2,126	17.7	17.4	Baton Rouge city (part)
377	236	52	3,344	84.8	4,726	2,591	665	383	23.5	10.8	Inniswold CDP
270	169	57	1,548	94.3	2,503	1,300	496	283	16.8	16.5	Westminster CDP
2,296	1,458	731	18,441	101.1	31,401	15,583	4,485	2,585	15.3	12.1	District 12
2,201	1,423	710	16,674	102.7	28,459	13,983	4,334	2,501	15.8	12.8	Baton Rouge city (part)
35	6	6	374	84.0	524	301	47	23	23.8	6.8	Oak Hills Place CDP (part)
526	337	108	3,605	115.2	5,766	2,617	971	588	25.7	12.5	East Carroll Parish
58	44	3	328	111.0	523	255	105	54	24.4	15.2	District 1
90	38	11	378	365.3	1,588	300	139	77	9.7	7.9	District 2
80	51	8	336	90.5	493	265	139	84	23.0	21.7	District 3
24	9	2	112	82.1	140	80	35	23	31.4	17.2	Lake Providence town (part)
98	67	24	453	83.2	661	360	189	115	20.4	22.8	District 4
64	52	16	350	76.0	469	267	132	84	23.9	21.4	Lake Providence town (part)
41	34	19	416	81.0	503	293	94	64	33.2	12.5	District 5
41	34	19	416	81.0	503	293	94	64	33.2	12.5	Lake Providence town (part)
38	21	11	409	82.6	469	274	70	52	37.2	9.4	District 6
38	21	11	409	82.6	469	274	70	52	37.2	9.4	Lake Providence town (part)
40	28	4	434	77.9	533	304	72	43	31.0	9.3	District 7
19	14	2	226	81.4	276	155	35	19	32.7	8.5	Lake Providence town (part)
43	32	13	460	81.7	538	307	88	48	35.6	10.5	District 8
40	31	13	388	82.0	469	267	84	46	33.6	11.9	Lake Providence town (part)
38	22	15	391	86.7	458	259	75	51	37.3	10.3	District 9
25	14	10	297	86.9	329	193	49	35	40.7	8.8	Lake Providence town (part)
1,651	743	238	9,369	116.3	16,075	7,319	2,632	1,398	20.7	13.0	East Feliciana Parish
212	85	29	1,245	94.8	1,842	952	326	183	24.0	13.4	District 1A
1	0	0	1	0.0	1	1	1	1	0.0	100.0	Clinton town (part)
233	99	20	1,404	94.5	2,102	1,071	352	185	23.0	12.9	District 1B
93	36	11	505	97.4	764	390	140	75	23.4	14.0	Slaughter town
205	124	59	1,047	115.6	1,798	818	388	156	20.3	17.2	District 2
173	74	20	1,010	88.5	1,416	772	267	158	25.6	14.0	District 3
49	14	7	213	83.1	281	171	70	44	27.9	17.9	Jackson town (part)
17	12	0	129	74.4	165	93	29	17	26.7	12.9	Wilson village (part)
81	29	5	332	639.8	2,329	278	115	44	5.2	4.7	District 4A
81	29	5	332	639.8	2,329	278	115	44	5.2	4.7	Jackson town (part)
158	56	18	975	96.2	1,521	780	232	127	20.5	12.1	District 4B
78	35	10	527	89.0	783	418	123	72	21.4	12.3	Jackson town (part)
165	70	30	988	88.8	1,413	778	265	158	24.2	14.2	District 5

Table 1.  
**Age and Sex: 2010—Con.**

[For information on confidentiality protection, nonsampling error, and definitions, see Selected Appendixes at <www.census.gov/prod/cen2010/cph-1-a.pdf>]

State Parish Parish Subdivision Place	Total population	Median age	Age									
			Under 5 years	5 to 17 years	18 to 20 years	21 to 24 years	25 to 34 years	35 to 44 years	45 to 54 years	55 to 59 years	60 to 64 years	
<b>East Feliciana Parish—Con.</b>												
District 5—Con.												
Clinton town (part).....	1,652	38.1	114	306	59	89	207	179	238	123	106	
District 6.....	2,769	42.8	145	483	92	111	304	331	483	236	199	
District 7.....	1,947	43.8	93	341	81	94	191	205	322	178	140	
Norwood village.....	322	47.0	17	48	8	19	28	37	44	29	32	
Wilson village (part).....	370	39.0	17	66	22	19	50	29	59	29	23	
<b>Evangeline Parish.....</b>	<b>33,984</b>	<b>35.9</b>	<b>2,560</b>	<b>6,607</b>	<b>1,496</b>	<b>1,801</b>	<b>4,227</b>	<b>4,134</b>	<b>4,828</b>	<b>2,090</b>	<b>1,751</b>	
District 1.....	2,652	36.9	201	540	112	109	297	334	425	178	157	
Chataignier village.....	364	37.0	32	67	17	20	40	36	62	27	19	
District 2.....	3,128	32.9	232	487	150	254	531	381	468	160	119	
Basile town (part).....	1,820	33.4	128	287	88	162	283	224	275	91	67	
District 3.....	2,939	39.7	201	599	109	131	299	347	481	191	140	
Mamou town (part).....	663	49.4	40	93	19	25	54	58	101	50	45	
Reddell CDP.....	733	32.4	63	166	38	41	87	86	123	22	22	
District 4.....	4,018	33.7	249	701	225	314	602	584	447	202	209	
Pine Prairie village.....	1,610	29.9	76	219	135	199	326	249	126	45	43	
District 5.....	3,396	36.1	270	680	137	138	437	447	479	234	175	
Turkey Creek village.....	441	33.5	36	98	12	18	70	59	53	25	19	
District 6.....	2,881	36.2	231	553	118	149	349	404	419	197	125	
Mamou town (part).....	986	38.8	81	165	46	45	116	127	129	79	50	
District 7.....	2,629	33.6	249	562	107	126	324	308	366	162	117	
Mamou town (part).....	1,593	33.5	172	312	61	86	191	180	215	104	68	
District 8.....	2,856	38.9	167	601	118	114	320	343	424	193	175	
Ville Platte city (part).....	477	42.5	35	88	21	15	52	47	85	37	11	
District 9.....	1,930	31.7	179	422	87	98	229	213	255	102	83	
Ville Platte city (part).....	1,445	30.9	146	324	65	72	161	158	176	64	61	
District 10.....	2,066	42.5	115	382	64	72	220	239	330	165	180	
Ville Platte city (part).....	341	58.7	15	23	6	8	37	13	43	37	49	
District 11.....	2,048	39.7	159	376	89	94	215	207	295	117	83	
Ville Platte city (part).....	1,726	39.8	143	299	81	86	177	168	252	92	75	
District 12.....	2,003	33.3	190	408	97	119	238	175	250	102	109	
Ville Platte city (part).....	2,003	33.3	190	408	97	119	238	175	250	102	109	
District 13.....	1,438	33.2	117	296	83	83	166	152	189	87	79	
Ville Platte city (part).....	1,438	33.2	117	296	83	83	166	152	189	87	79	
<b>Franklin Parish.....</b>	<b>20,767</b>	<b>38.8</b>	<b>1,562</b>	<b>3,755</b>	<b>818</b>	<b>974</b>	<b>2,419</b>	<b>2,350</b>	<b>2,949</b>	<b>1,400</b>	<b>1,152</b>	
District 1.....	2,811	40.8	174	488	106	110	335	330	427	216	184	
District 2.....	3,139	38.4	243	575	121	145	359	373	442	179	173	
Winnabow city (part).....	1,117	36.7	105	199	45	54	134	107	130	60	45	
District 3.....	2,666	44.7	162	447	99	113	261	265	419	208	173	
Gilbert village (part).....	495	43.5	33	85	25	26	40	48	85	28	22	
Wisner town (part).....	528	40.9	38	104	18	20	62	45	65	43	36	
District 4.....	3,305	39.2	203	522	127	149	475	455	483	220	175	
District 5.....	3,056	33.7	288	619	123	190	342	319	375	192	144	
Winnabow city (part).....	1,898	30.5	191	434	82	124	228	225	228	104	83	
District 6.....	3,209	40.0	224	561	135	137	371	371	490	218	190	
Baskin village.....	254	39.4	18	46	9	16	25	30	38	23	15	
Winnabow city (part).....	691	43.7	55	105	23	20	80	71	102	37	45	
District 7.....	2,581	32.9	268	543	107	130	290	237	313	167	113	
Gilbert village (part).....	26	25.0	0	12	1	0	3	5	3	0	0	
Winnabow city (part).....	1,204	24.5	180	297	60	74	158	104	115	61	46	
Wisner town (part).....	436	46.3	27	68	19	17	38	40	51	32	14	
<b>Grant Parish.....</b>	<b>22,309</b>	<b>36.8</b>	<b>1,432</b>	<b>3,719</b>	<b>725</b>	<b>1,068</b>	<b>3,591</b>	<b>3,331</b>	<b>3,259</b>	<b>1,295</b>	<b>1,199</b>	
District 1.....	2,266	41.8	132	406	77	81	245	282	368	169	148	
Montgomery town.....	730	39.6	47	130	31	35	91	84	110	40	34	
District 2.....	2,383	40.5	155	393	91	104	273	305	423	144	153	
Collfax town (part).....	450	37.1	24	69	23	29	67	70	70	26	19	
District 3.....	1,985	41.2	176	366	81	87	187	193	270	154	132	
Collfax town (part).....	1,108	37.8	114	197	54	55	114	100	139	69	61	
District 4.....	2,420	33.4	203	533	78	115	325	330	325	135	129	
Creola village.....	213	23.6	32	58	9	13	47	32	11	6	1	
Prospect CDP (part).....	161	36.3	9	41	6	1	17	26	15	7	13	
Rock Hill CDP (part).....	106	36.0	11	17	2	3	17	12	12	8	12	
District 5.....	2,678	36.9	209	509	105	123	340	345	414	167	149	
Prospect CDP (part).....	315	33.4	29	55	15	20	47	47	37	16	19	
Rock Hill CDP (part).....	168	33.1	16	32	4	4	34	19	26	12	10	
District 6.....	5,622	34.5	242	555	120	335	1,659	1,245	701	199	174	
Pollock town.....	469	30.6	41	95	26	27	76	60	67	22	21	
District 7.....	2,587	39.1	167	505	94	105	300	335	394	182	164	
Dry Prong village.....	436	41.3	26	74	13	16	53	56	58	33	31	
District 8.....	2,368	39.4	148	452	79	118	262	296	364	145	150	
Georgetown village.....	327	30.8	23	84	9	15	47	40	40	15	14	
<b>Iberia Parish.....</b>	<b>73,240</b>	<b>35.6</b>	<b>5,484</b>	<b>14,358</b>	<b>3,146</b>	<b>3,797</b>	<b>9,335</b>	<b>8,915</b>	<b>11,008</b>	<b>4,585</b>	<b>3,698</b>	
District 1.....	4,038	32.3	356	862	171	201	563	396	591	242	198	
New Iberia city (part).....	4,011	32.3	354	859	170	200	558	390	589	241	193	
District 2.....	4,678	28.6	490	1,140	216	276	589	495	527	215	201	
New Iberia city (part).....	3,767	28.0	412	926	172	218	483	390	429	163	163	
District 3.....	5,909	34.2	413	1,038	286	374	896	744	776	400	279	

Table 1.  
**Age and Sex: 2010—Con.**

[For information on confidentiality protection, nonsampling error, and definitions, see Selected Appendixes at <[www.census.gov/prod/cen2010/cph-1-a.pdf](http://www.census.gov/prod/cen2010/cph-1-a.pdf)>]

Age—Con			Age and sex						Percent of total population		State Parish Parish Subdivision Place
65 to 74 years	75 to 84 years	85 years and over	All ages		18 years and over		65 years and over		Under 18 years	65 years and over	
			Female	Males per 100 females	Total	Female	Total	Female			
140	65	26	884	86.9	1,232	689	231	142	25.4	14.0	East Feliciana Parish—Con.
239	117	29	1,367	102.6	2,141	1,070	385	214	22.7	13.9	District 5—Con.
185	89	28	1,001	94.5	1,513	800	302	173	22.3	15.5	Clinton town (part)
40	17	3	156	106.4	257	121	60	31	20.2	18.6	District 6
34	16	6	188	96.8	287	153	56	32	22.4	15.1	District 7
2,586	1,474	430	16,869	101.5	24,817	12,405	4,490	2,519	27.0	13.2	Norwood village
188	88	23	1,337	98.4	1,911	964	299	156	27.9	11.3	Wilson village (part)
29	9	6	190	91.6	265	136	44	26	27.2	12.1	Evangeline Parish
199	112	35	1,323	136.4	2,409	983	346	194	23.0	11.1	District 1
119	71	25	768	137.0	1,405	569	215	116	22.8	11.8	Chataignier village
241	153	47	1,536	91.3	2,139	1,132	441	267	27.2	15.0	District 2
68	79	31	383	73.1	530	300	178	118	20.1	26.8	Basile town (part)
57	24	4	387	89.4	504	268	85	46	31.2	11.6	District 3
280	144	61	1,747	130.0	3,068	1,273	485	259	23.6	12.1	Mamou town (part)
89	63	40	533	202.1	1,315	401	192	119	18.3	11.9	Reddell CDP
249	117	33	1,684	101.7	2,446	1,234	399	213	28.0	11.7	District 4
31	17	3	207	113.0	307	155	51	29	30.4	11.6	District 5
215	105	16	1,420	102.9	2,097	1,042	336	178	27.2	11.7	Turkey Creek village
79	60	9	498	98.0	740	374	148	86	24.9	15.0	District 6
188	89	31	1,371	91.8	1,818	985	308	170	30.8	11.7	Mamou town (part)
112	68	24	852	87.0	1,109	622	204	116	30.4	12.8	District 7
241	134	26	1,449	97.1	2,088	1,072	401	217	26.9	14.0	Mamou town (part)
47	28	11	233	104.7	354	182	86	47	25.8	18.0	District 8
135	101	26	1,028	87.7	1,329	737	262	164	31.1	13.6	Ville Platte city (part)
105	89	24	788	83.4	975	562	218	139	32.5	15.1	District 9
199	80	20	1,024	101.8	1,569	775	299	151	24.1	14.5	Ville Platte city (part)
66	36	8	181	88.4	303	163	110	58	11.1	32.3	District 10
192	172	49	1,119	83.0	1,513	853	413	262	26.1	20.2	Ville Platte city (part)
162	148	43	942	83.2	1,284	716	353	223	25.6	20.5	District 11
141	121	53	1,067	87.7	1,405	783	315	183	29.9	15.7	Ville Platte city (part)
141	121	53	1,067	87.7	1,405	783	315	183	29.9	15.7	District 12
118	58	10	764	88.2	1,025	572	186	105	28.7	12.9	Ville Platte city (part)
118	58	10	764	88.2	1,025	572	186	105	28.7	12.9	District 13
1,853	1,102	433	10,695	94.2	15,450	8,110	3,388	1,990	25.6	16.3	Ville Platte city (part)
264	137	40	1,407	99.8	2,149	1,090	441	231	23.6	15.7	Franklin Parish
270	177	82	1,681	86.7	2,321	1,280	529	342	26.1	16.9	District 1
99	81	58	641	74.3	813	487	238	162	27.2	21.3	District 2
286	185	48	1,391	91.7	2,057	1,098	519	298	22.8	19.5	Winnboro city (part)
52	43	8	282	75.5	377	219	103	69	23.8	20.8	District 3
51	34	12	282	87.2	386	212	97	57	26.9	18.4	Gilbert village (part)
285	169	42	1,517	117.9	2,580	1,163	496	275	21.9	15.0	Wisner town (part)
228	142	94	1,588	92.4	2,149	1,149	464	282	29.7	15.2	District 4
111	56	32	982	93.3	1,273	691	199	131	32.9	10.5	District 5
309	150	67	1,675	91.6	2,424	1,310	526	316	24.5	16.4	Winnboro city (part)
18	7	9	132	92.4	190	102	34	21	25.2	13.4	District 6
80	50	23	380	81.8	531	303	153	95	23.2	22.1	Baskin village
211	142	60	1,436	79.7	1,770	1,020	413	246	31.4	16.0	Winnboro city (part)
1	1	0	9	188.9	14	7	2	1	46.2	7.7	District 7
66	31	12	688	75.0	727	436	109	66	39.6	9.1	Gilbert village (part)
45	55	30	241	80.9	341	188	130	75	21.8	29.8	Winnboro city (part)
1,615	819	256	9,818	127.2	17,158	7,394	2,690	1,444	23.1	12.1	Wisner town (part)
223	103	32	1,131	100.4	1,728	883	358	203	23.7	15.8	Grant Parish
70	46	12	379	92.6	553	291	128	71	24.2	17.5	District 1
206	104	32	1,110	114.7	1,835	871	342	180	23.0	14.4	Montgomery town
26	16	11	169	166.3	357	134	53	33	20.7	11.8	District 2
181	98	60	1,061	87.1	1,443	813	339	191	27.3	17.1	Collfax town (part)
105	61	39	622	78.1	797	472	205	119	28.1	18.5	District 3
157	70	20	1,223	97.9	1,684	866	247	136	30.4	10.2	Collfax town (part)
3	0	1	115	85.2	123	70	4	4	42.3	1.9	District 4
15	8	3	81	98.8	111	51	26	13	31.1	16.1	Creola village
7	3	2	55	92.7	78	40	12	5	26.4	11.3	Prospect CDP (part)
199	93	25	1,333	100.9	1,960	979	317	156	26.8	11.8	Rock Hill CDP (part)
20	9	1	157	100.6	231	113	30	12	26.7	9.5	District 5
8	3	0	86	95.3	120	59	11	7	28.6	6.5	Prospect CDP (part)
202	141	49	1,483	279.1	4,825	1,129	392	218	14.2	7.0	Rock Hill CDP (part)
16	13	5	233	101.3	333	170	34	21	29.0	7.2	District 6
215	111	15	1,286	101.2	1,915	974	341	178	26.0	13.2	District 7
42	30	4	219	99.1	336	166	76	38	22.9	17.4	Pollock town
232	99	23	1,191	98.8	1,768	879	354	182	25.3	14.9	District 8
29	9	2	168	94.6	220	115	40	22	32.7	12.2	Dry Prong village
4,990	2,907	1,017	37,484	95.4	53,398	27,764	8,914	5,083	27.1	12.2	Georgetown village
246	151	61	2,119	90.6	2,820	1,536	458	277	30.2	11.3	Iberia Parish
245	151	61	2,104	90.6	2,798	1,523	457	276	30.2	11.4	District 1
286	179	64	2,594	80.3	3,048	1,760	529	309	34.8	11.3	New Iberia city (part)
207	148	56	2,095	79.8	2,429	1,400	411	236	35.5	10.9	District 2
382	224	97	2,819	109.6	4,458	2,107	703	393	24.6	11.9	New Iberia city (part)
											District 3

Table 1.  
**Age and Sex: 2010—Con.**

[For information on confidentiality protection, nonsampling error, and definitions, see Selected Appendixes at <www.census.gov/prod/cen2010/cph-1-a.pdf>]

State Parish Parish Subdivision Place	Total population	Median age	Age								
			Under 5 years	5 to 17 years	18 to 20 years	21 to 24 years	25 to 34 years	35 to 44 years	45 to 54 years	55 to 59 years	60 to 64 years
Iberia Parish—Con.											
District 3—Con.											
New Iberia city (part).....	3,478	38.1	240	626	145	169	421	439	463	256	187
District 4.....	5,206	31.6	473	1,054	247	289	757	520	707	315	240
New Iberia city (part).....	5,206	31.6	473	1,054	247	289	757	520	707	315	240
District 5.....	5,151	40.3	328	880	225	286	585	587	848	339	292
New Iberia city (part).....	3,656	40.3	227	620	159	201	428	413	594	232	206
District 6.....	4,622	35.9	364	808	158	281	656	532	635	305	266
New Iberia city (part).....	3,801	36.4	296	641	128	231	545	440	508	248	225
District 7.....	5,259	40.9	344	852	189	238	640	589	825	357	284
New Iberia city (part).....	4,905	40.4	329	800	168	222	605	558	740	326	269
District 8.....	7,145	37.6	436	1,543	309	299	780	978	1,212	424	388
New Iberia city (part).....	1,792	39.2	92	393	80	61	185	253	297	123	119
District 9.....	5,813	37.4	391	1,175	241	267	665	847	889	393	297
Loreauville village.....	887	35.8	78	162	41	42	113	122	110	39	38
District 10.....	4,938	40.5	280	889	215	215	546	683	883	330	281
Lydia CDP.....	952	41.3	47	166	52	43	101	121	171	64	55
New Iberia city (part).....	1	88.5	0	0	0	0	0	0	0	0	0
District 11.....	4,812	37.4	342	1,006	192	224	546	524	755	312	239
Jeanerette city (part).....	2,728	36.6	204	528	117	150	326	282	415	163	136
District 12.....	4,713	35.2	407	934	208	258	543	539	694	297	244
Jeanerette city (part).....	2,802	31.5	283	601	132	148	345	311	345	164	122
District 13.....	5,659	34.4	400	1,139	263	275	790	805	852	342	252
Delcambre town (part).....	384	33.9	24	89	13	13	57	55	49	26	19
District 14.....	5,297	32.7	460	1,038	226	314	779	676	814	314	237
Iberville Parish.....	33,387	37.9	2,070	5,432	1,429	1,840	4,736	4,417	5,385	2,289	1,785
District 1.....	2,113	33.1	164	476	108	100	251	230	300	113	101
White Castle town.....	1,883	32.2	154	442	94	90	224	209	258	92	89
District 2.....	2,139	44.9	87	362	78	81	200	264	367	192	132
District 3.....	1,745	39.8	101	326	67	90	218	189	251	127	104
Bayou Goula CDP.....	612	32.0	42	126	25	44	87	55	86	45	32
District 4.....	4,905	37.2	101	287	240	378	1,198	1,115	990	254	146
St. Gabriel city (part).....	4,903	37.2	100	287	240	378	1,198	1,115	989	254	146
District 5.....	2,428	42.0	147	359	81	151	303	262	319	147	158
Plaquemine city (part).....	2,065	43.0	118	310	63	113	266	217	254	122	143
District 6.....	2,405	35.4	175	489	108	135	286	262	375	171	128
Plaquemine city (part).....	94	25.0	8	22	1	16	14	9	18	2	0
District 7.....	2,226	31.3	239	459	101	121	281	228	294	156	122
Plaquemine city (part).....	2,226	31.3	239	459	101	121	281	228	294	156	122
District 8.....	2,222	38.5	165	380	89	108	301	250	345	144	124
Plaquemine city (part).....	2,026	37.4	152	356	80	102	278	221	317	136	111
District 9.....	2,962	32.3	234	637	138	168	390	431	408	175	162
Plaquemine city (part).....	302	37.1	25	61	5	9	44	45	37	21	27
District 10.....	2,652	38.2	159	492	117	128	343	325	469	117	112
Crescent CDP.....	959	37.9	58	185	47	44	115	121	144	61	51
Plaquemine city (part).....	406	36.5	30	77	15	11	66	42	67	25	11
District 11.....	2,623	41.7	188	367	106	147	307	297	461	233	167
Grosse Tete village.....	647	40.9	51	84	23	42	83	64	128	43	33
Rosedale village.....	793	42.4	58	101	42	48	96	80	130	78	46
District 12.....	2,113	41.2	120	365	97	112	252	191	346	174	123
Maringouin town.....	1,098	38.9	73	191	53	56	141	94	175	81	59
District 13.....	2,854	39.7	190	433	99	121	406	373	460	228	206
St. Gabriel city (part).....	1,774	35.7	149	265	69	88	300	240	271	126	106
Jackson Parish.....	16,274	39.6	1,094	2,610	616	819	2,127	1,959	2,204	1,090	1,038
District 1.....	2,574	38.4	172	485	87	105	329	322	341	189	171
Quitman village.....	181	35.2	13	34	10	14	19	21	18	13	13
District 2.....	2,844	43.4	194	441	104	120	295	328	442	214	218
Eros town.....	155	39.9	10	32	3	2	18	21	16	15	16
District 3.....	2,154	41.9	117	361	82	80	259	265	312	169	143
Chatham town.....	557	41.1	34	88	21	21	75	62	58	50	37
District 4.....	1,654	40.9	116	297	68	63	177	177	236	101	123
East Hodge village.....	289	32.5	36	49	15	16	35	25	29	18	18
Jonesboro town (part).....	9	17.5	2	3	0	0	1	3	0	0	0
District 5.....	1,950	33.8	196	362	84	117	238	222	237	118	116
Jonesboro town (part).....	1,950	33.8	196	362	84	117	238	222	237	118	116
District 6.....	3,059	38.0	140	340	125	220	582	409	363	178	156
Jonesboro town (part).....	1,871	34.9	74	163	75	164	464	278	206	88	64
District 7.....	2,039	39.7	159	324	66	114	247	236	273	121	111
Hodge village.....	470	45.8	29	65	7	20	58	52	67	32	28
Jonesboro town (part).....	874	35.8	77	166	27	49	105	108	99	48	43
North Hodge village.....	388	34.3	37	54	14	37	58	34	57	25	19
Jefferson Parish.....	432,552	38.4	28,366	69,031	15,768	24,114	61,230	54,455	65,256	30,093	25,251
District 1.....	92,049	35.4	6,862	16,567	3,674	5,201	13,180	12,567	13,826	6,178	4,732
Barataria CDP.....	1,109	46.6	54	166	36	51	89	130	218	99	86
Estelle CDP (part).....	14,335	34.8	1,048	2,778	585	738	2,058	2,015	2,170	1,066	757
Grand Isle town.....	1,296	46.8	60	164	53	58	110	158	249	108	116
Gretna city (part).....	16,793	38.5	1,156	2,476	582	947	2,518	2,164	2,600	1,166	855
Harvey CDP (part).....	6,236	38.2	397	1,184	210	299	768	905	1,005	446	406
Jean Lafitte town.....	1,903	37.2	128	378	82	73	233	272	306	133	106



Table 1.  
**Age and Sex: 2010—Con.**

[For information on confidentiality protection, nonsampling error, and definitions, see Selected Appendixes at <www.census.gov/prod/cen2010/cph-1-a.pdf>]

Age—Con			Age and sex						Percent of total population		State Parish Parish Subdivision Place
65 to 74 years	75 to 84 years	85 years and over	All ages		18 years and over		65 years and over		Under 18 years	65 years and over	
			Female	Males per 100 females	Total	Female	Total	Female			
											Iberia Parish—Con.
											District 3—Con.
294	166	72	1,809	92.3	2,612	1,375	532	296	24.9	15.3	New Iberia city (part)
337	204	63	2,755	89.0	3,679	1,991	604	373	29.3	11.6	District 4
337	204	63	2,755	89.0	3,679	1,991	604	373	29.3	11.6	New Iberia city (part)
414	293	74	2,588	99.0	3,943	2,006	781	441	23.5	15.2	District 5
303	220	53	1,839	98.8	2,809	1,434	576	324	23.2	15.8	New Iberia city (part)
300	217	100	2,425	90.6	3,450	1,856	617	373	25.4	13.3	District 6
259	183	97	1,988	91.2	2,864	1,539	539	329	24.7	14.2	New Iberia city (part)
438	336	167	2,728	92.8	4,063	2,151	941	559	22.7	17.9	District 7
403	319	166	2,550	92.4	3,776	2,005	888	533	23.0	18.1	New Iberia city (part)
485	232	59	3,607	98.1	5,166	2,665	776	411	27.7	10.9	District 8
128	49	12	886	102.3	1,307	669	189	96	27.1	10.5	New Iberia city (part)
378	205	65	2,922	98.9	4,247	2,164	648	352	26.9	11.1	District 9
70	52	20	451	96.7	647	345	142	81	27.1	16.0	Loreauville village
381	178	57	2,465	100.3	3,769	1,901	616	335	23.7	12.5	District 10
82	39	11	488	95.1	739	381	132	73	22.4	13.9	Lydia CDP
0	0	1	0	(X)	1	0	1	0	0.0	100.0	New Iberia city (part)
390	212	70	2,508	91.9	3,464	1,843	672	383	28.0	14.0	District 11
221	143	43	1,439	89.6	1,996	1,066	407	235	26.8	14.9	Jeanerette city (part)
373	156	60	2,518	87.2	3,372	1,829	589	342	28.5	12.5	District 12
200	106	45	1,551	80.7	1,918	1,095	351	222	31.5	12.5	Jeanerette city (part)
331	165	45	2,749	105.9	4,120	2,021	541	290	27.2	9.6	District 13
21	12	6	191	101.0	271	140	39	25	29.4	10.2	Delcambre town (part)
249	155	35	2,687	97.1	3,799	1,934	439	245	28.3	8.3	District 14
2,327	1,246	431	16,367	104.0	25,885	12,756	4,004	2,281	22.5	12.0	Iberville Parish
155	84	31	1,126	87.7	1,473	806	270	155	30.3	12.8	District 1
128	74	29	1,018	85.0	1,287	720	231	133	31.7	12.3	White Castle town
225	111	40	1,066	100.7	1,690	847	376	210	21.0	17.6	District 2
172	74	26	925	88.6	1,318	709	272	155	24.5	15.6	District 3
44	22	4	329	86.0	444	249	70	36	27.5	11.4	Bayou Goula CDP
139	46	11	1,742	181.6	4,517	1,561	196	93	7.9	4.0	District 4
139	46	11	1,741	181.6	4,516	1,561	196	93	7.9	4.0	St. Gabriel city (part)
239	179	83	1,287	88.7	1,922	1,019	501	299	20.8	20.6	District 5
214	166	79	1,088	89.8	1,637	864	459	273	20.7	22.2	Plaquemine city (part)
145	94	37	1,269	89.5	1,741	942	276	169	27.6	11.5	District 6
3	0	1	55	70.9	64	38	4	3	31.9	4.3	Plaquemine city (part)
133	61	31	1,176	89.3	1,528	842	225	144	31.4	10.1	District 7
133	61	31	1,176	89.3	1,528	842	225	144	31.4	10.1	Plaquemine city (part)
169	113	34	1,103	101.5	1,677	859	316	183	24.5	14.2	District 8
148	93	32	1,019	98.8	1,518	787	273	161	25.1	13.5	Plaquemine city (part)
158	45	16	1,526	94.1	2,091	1,109	219	121	29.4	7.4	District 9
19	5	4	159	89.9	216	117	28	17	28.5	9.3	Plaquemine city (part)
215	94	23	1,316	101.5	2,001	999	332	184	24.5	12.5	District 10
95	29	9	495	93.7	716	373	133	72	25.3	13.9	Crescent CDP
36	23	3	202	101.0	299	152	62	43	26.4	15.3	Plaquemine city (part)
199	118	33	1,313	99.8	2,068	1,054	350	183	21.2	13.3	District 11
51	38	7	331	95.5	512	273	96	59	20.9	14.8	Grosse Tete village
63	41	10	400	98.3	634	322	114	60	20.1	14.4	Rosedale village
173	119	41	1,092	93.5	1,628	872	333	199	23.0	15.8	District 12
87	66	22	571	92.3	834	455	175	104	24.0	15.9	Maringouin town
205	108	25	1,426	100.1	2,231	1,137	338	186	21.8	11.8	District 13
104	43	13	885	100.5	1,360	700	160	93	23.3	9.0	St. Gabriel city (part)
1,543	829	345	8,001	103.4	12,570	6,209	2,717	1,523	22.8	16.7	Jackson Parish
213	125	35	1,304	97.4	1,917	973	373	193	25.5	14.5	District 1
14	9	3	97	86.6	134	71	26	13	26.0	14.4	Quitman village
324	125	39	1,391	104.5	2,209	1,104	488	254	22.3	17.2	District 2
12	10	0	80	93.8	113	59	22	11	27.1	14.2	Eros town
224	104	38	1,096	96.5	1,676	855	366	205	22.2	17.0	District 3
60	35	16	299	86.3	435	227	111	62	21.9	19.9	Chatham town
178	81	37	857	93.0	1,241	670	296	154	25.0	17.9	District 4
24	16	8	151	91.4	204	116	48	27	29.4	16.6	East Hodge village
0	0	0	3	200.0	4	2	0	0	55.6	0.0	Jonesboro town (part)
141	79	40	1,094	78.2	1,392	826	260	170	28.6	13.3	District 5
141	79	40	1,094	78.2	1,392	826	260	170	28.6	13.3	Jonesboro town (part)
262	188	96	1,187	157.7	2,579	945	546	312	15.7	17.8	District 6
112	109	74	583	220.9	1,634	459	295	183	12.7	15.8	Jonesboro town (part)
201	127	60	1,072	90.2	1,556	836	388	235	23.7	19.0	District 7
63	37	12	230	104.3	376	195	112	66	20.0	23.8	Hodge village
72	52	28	478	82.8	631	355	152	101	27.8	17.4	Jonesboro town (part)
22	23	8	212	83.0	297	162	53	32	23.5	13.7	North Hodge village
31,645	19,598	7,745	222,544	94.4	335,155	174,700	58,988	34,538	22.5	13.6	Jefferson Parish
5,681	2,784	797	47,004	95.8	68,620	35,417	9,262	5,163	25.5	10.1	District 1
119	48	13	544	103.9	889	423	180	87	19.8	16.2	Barataria CDP
746	315	59	7,283	96.8	10,509	5,429	1,120	618	26.7	7.8	Estelle CDP (part)
142	69	9	603	114.9	1,072	503	220	91	17.3	17.0	Grand Isle town
1,226	805	298	8,488	97.8	13,161	6,687	2,329	1,329	21.6	13.9	Gretna city (part)
427	154	35	3,224	93.4	4,655	2,467	616	357	25.4	9.9	Harvey CDP (part)
120	56	16	924	106.0	1,397	695	192	102	26.6	10.1	Jean Lafitte town

Table 1.  
**Age and Sex: 2010—Con.**

[For information on confidentiality protection, nonsampling error, and definitions, see Selected Appendixes at <www.census.gov/prod/cen2010/cph-1-a.pdf>]

State Parish Parish Subdivision Place	Total population	Median age	Age									
			Under 5 years	5 to 17 years	18 to 20 years	21 to 24 years	25 to 34 years	35 to 44 years	45 to 54 years	55 to 59 years	60 to 64 years	
<b>Jefferson Parish—Con.</b>												
District 1—Con.												
Lafitte CDP.....	972	46.8	49	127	38	39	106	100	178	93	68	
Terrytown CDP.....	23,319	32.7	1,970	4,294	1,023	1,535	3,602	3,138	3,078	1,280	1,042	
Timberlane CDP.....	10,243	34.9	784	1,855	435	591	1,472	1,355	1,421	694	579	
Woodmere CDP (part).....	374	31.6	32	83	20	26	42	52	56	34	15	
District 2.....	81,272	41.9	4,606	11,434	2,699	4,161	11,085	9,952	13,041	6,040	5,023	
Avondale CDP.....	4,954	37.1	302	905	208	284	649	625	729	304	273	
Bridge City CDP (part).....	3,619	37.8	244	651	158	192	451	451	600	247	170	
Elmwood CDP.....	4,635	33.0	257	323	117	466	1,337	681	548	287	226	
Gretna city (part).....	943	28.5	0	39	144	170	281	169	103	22	11	
Harahan city.....	9,277	45.6	466	1,296	257	359	1,051	1,137	1,586	785	553	
Harvey CDP (part).....	7,911	40.4	479	1,183	278	401	1,101	994	1,190	519	486	
Jefferson CDP.....	11,193	43.7	628	1,292	280	539	1,660	1,413	1,922	908	725	
Marrero CDP (part).....	13,250	43.0	810	1,895	424	618	1,670	1,563	2,022	959	813	
Metairie CDP (part).....	5,012	44.4	262	666	166	234	654	569	846	390	335	
River Ridge CDP (part).....	11,155	47.0	550	1,704	311	374	1,063	1,236	1,967	987	828	
Westwego city (part).....	8,534	40.2	558	1,369	314	480	1,058	1,022	1,380	569	543	
District 3.....	78,310	33.7	6,024	15,622	3,628	4,695	10,445	9,743	11,810	4,949	3,917	
Bridge City CDP (part).....	4,087	30.3	360	941	196	237	528	482	549	219	194	
Estelle CDP (part).....	2,042	32.3	143	456	91	101	304	291	267	132	118	
Harvey CDP (part).....	6,201	29.3	623	1,075	311	529	1,188	760	748	353	201	
Kenner city (part).....	12,119	30.6	1,145	2,372	564	822	1,913	1,430	1,704	686	499	
Marrero CDP (part).....	19,891	34.8	1,498	4,018	878	1,173	2,419	2,308	3,042	1,316	1,086	
Metairie CDP (part).....	7,131	41.3	407	1,154	265	337	869	886	1,126	504	415	
River Ridge CDP (part).....	2,339	38.7	156	302	78	144	390	271	375	175	137	
Waggaman CDP.....	10,015	34.5	727	2,096	486	530	1,229	1,291	1,531	586	503	
Westwego city (part).....	0	0.0	0	0	0	0	0	0	0	0	0	
Woodmere CDP (part).....	11,706	32.4	824	2,683	657	712	1,343	1,634	1,882	761	566	
District 4.....	89,653	40.1	5,356	13,795	3,118	4,771	12,218	11,102	13,633	6,636	5,743	
Kenner city (part).....	54,583	39.1	3,326	8,506	2,001	3,038	7,712	6,736	8,167	4,114	3,623	
Metairie CDP (part).....	35,070	41.6	2,030	5,289	1,117	1,733	4,506	4,366	5,466	2,522	2,120	
District 5.....	91,268	40.6	5,518	11,613	2,649	5,286	14,302	11,091	12,946	6,290	5,836	
Metairie CDP (part).....	91,268	40.6	5,518	11,613	2,649	5,286	14,302	11,091	12,946	6,290	5,836	
<b>Jefferson Davis Parish.....</b>	<b>31,594</b>	<b>37.7</b>	<b>2,308</b>	<b>6,090</b>	<b>1,213</b>	<b>1,459</b>	<b>3,806</b>	<b>3,769</b>	<b>4,694</b>	<b>1,979</b>	<b>1,691</b>	
District 1.....	2,345	40.8	162	442	67	96	277	236	389	166	133	
Lake Arthur town (part).....	1,755	39.3	124	348	51	73	212	164	279	122	94	
District 2.....	2,497	36.1	192	486	91	125	316	316	363	168	150	
Lake Arthur town (part).....	983	36.8	71	183	39	52	130	122	131	68	66	
District 3.....	1,960	40.2	154	350	85	96	202	183	300	141	113	
Jennings city (part).....	1,861	39.6	149	341	78	90	190	175	277	128	109	
District 4.....	2,396	37.9	186	449	92	119	291	240	360	122	126	
Jennings city (part).....	2,266	36.9	181	426	90	115	280	228	333	114	120	
District 5.....	2,639	41.2	177	466	84	94	305	299	343	154	137	
Jennings city (part).....	1,895	45.6	121	292	61	67	213	183	247	112	105	
District 6.....	1,863	32.0	141	356	93	136	283	184	278	99	75	
Jennings city (part).....	1,863	32.0	141	356	93	136	283	184	278	99	75	
District 7.....	2,529	37.4	201	472	108	113	299	311	345	137	142	
Jennings city (part).....	2,498	37.4	201	466	105	113	297	307	337	136	140	
District 8.....	2,517	37.3	169	510	117	117	275	369	404	145	137	
District 9.....	2,381	36.4	172	510	91	110	276	299	325	136	135	
Elton town.....	1,128	39.2	73	215	40	59	134	111	152	70	67	
District 10.....	2,613	39.4	195	474	87	85	319	359	406	203	165	
Fenton village.....	379	33.8	34	75	17	14	54	48	51	23	17	
District 11.....	2,372	38.8	174	443	97	111	273	260	343	153	124	
Roanoke CDP.....	546	39.2	38	107	24	25	58	59	91	36	38	
Welsh town (part).....	1,415	39.9	107	241	52	71	166	155	203	85	63	
District 12.....	2,442	35.9	181	497	86	118	323	280	371	169	105	
Welsh town (part).....	1,811	36.2	141	358	55	85	250	200	255	131	85	
District 13.....	3,040	36.3	204	635	115	139	367	433	467	186	149	
Lacassine CDP.....	480	33.3	39	104	26	16	65	66	55	27	26	
<b>Lafayette Parish.....</b>	<b>221,578</b>	<b>33.2</b>	<b>15,669</b>	<b>38,594</b>	<b>11,685</b>	<b>15,962</b>	<b>34,018</b>	<b>27,758</b>	<b>31,449</b>	<b>13,313</b>	<b>10,343</b>	
District A.....	28,201	35.6	2,067	5,288	1,192	1,550	3,796	3,456	4,215	1,896	1,507	
Carencro city (part).....	6,420	35.1	491	1,075	245	381	1,005	781	890	394	336	
Lafayette city (part).....	14,006	34.8	1,029	2,736	631	804	1,843	1,678	2,027	957	741	
District B.....	50,955	32.4	4,234	9,807	2,025	3,037	8,211	6,732	7,433	2,922	2,196	
Carencro city (part).....	1,106	30.3	127	236	37	58	176	157	133	59	35	
Duson town (part).....	1,485	35.2	119	274	66	90	190	174	207	81	89	
Lafayette city (part).....	6,346	35.1	454	1,029	248	436	999	730	952	454	351	
Ossun CDP.....	2,144	29.9	206	503	85	106	350	252	311	126	70	
Scott city.....	8,614	35.1	661	1,498	297	471	1,364	1,154	1,317	545	384	
District C.....	17,889	33.2	1,419	3,745	833	987	2,320	2,045	2,472	1,063	870	
Lafayette city (part).....	16,041	32.7	1,295	3,396	777	883	2,090	1,823	2,192	942	775	
District D.....	17,338	29.0	732	1,700	2,540	2,342	2,731	1,751	2,041	946	684	
Lafayette city (part).....	17,338	29.0	732	1,700	2,540	2,342	2,731	1,751	2,041	946	684	
District E.....	22,222	29.7	1,243	2,582	1,876	3,115	3,916	2,196	2,504	1,297	966	
Lafayette city (part).....	22,198	29.7	1,240	2,579	1,874	3,114	3,912	2,191	2,502	1,296	966	
District F.....	30,032	39.1	1,642	5,188	1,241	1,873	3,706	3,508	4,729	2,179	1,752	
Lafayette city (part).....	26,505	39.7	1,376	4,458	1,109	1,721	3,230	3,016	4,182	1,952	1,569	
District G.....	54,941	33.2	4,332	10,284	1,978	3,058	9,338	8,070	8,055	3,010	2,368	

Table 1.  
**Age and Sex: 2010—Con.**

[For information on confidentiality protection, nonsampling error, and definitions, see Selected Appendixes at <www.census.gov/prod/cen2010/cph-1-a.pdf>]

Age—Con			Age and sex						Percent of total population		State Parish Parish Subdivision Place
65 to 74 years	75 to 84 years	85 years and over	All ages		18 years and over		65 years and over		Under 18 years	65 years and over	
			Female	Males per 100 females	Total	Female	Total	Female			
											Jefferson Parish—Con.
											District 1—Con.
111	51	12	501	94.0	796	410	174	92	18.1	17.9	Lafitte CDP
1,412	758	187	12,075	93.1	17,055	8,889	2,357	1,343	26.9	10.1	Terrytown CDP
689	285	83	5,340	91.8	7,604	4,033	1,057	605	25.8	10.3	Timberlane CDP
8	6	0	202	85.1	259	140	14	7	30.7	3.7	Woodmere CDP (part)
6,560	4,616	2,055	41,647	95.1	65,232	33,851	13,231	7,848	19.7	16.3	District 2
452	193	30	2,525	96.2	3,747	1,940	675	376	24.4	13.6	Avondale CDP
298	122	35	1,732	108.9	2,724	1,336	455	235	24.7	12.6	Bridge City CDP (part)
207	115	71	2,339	98.2	4,055	2,041	393	247	12.5	8.5	Elmwood CDP
4	0	0	102	824.5	904	101	4	0	4.1	0.4	Gretna city (part)
749	687	351	4,895	89.5	7,515	4,037	1,787	1,103	19.0	19.3	Harahan city
743	396	141	4,075	94.1	6,249	3,234	1,280	732	21.0	16.2	Harvey CDP (part)
823	616	387	5,758	94.4	9,273	4,815	1,826	1,097	17.2	16.3	Jefferson CDP
1,197	906	373	6,937	91.0	10,545	5,604	2,476	1,499	20.4	18.7	Marrero CDP (part)
410	302	178	2,544	97.0	4,084	2,119	890	537	18.5	17.8	Metairie CDP (part)
971	840	324	5,855	90.5	8,901	4,748	2,135	1,255	20.2	19.1	River Ridge CDP (part)
650	428	163	4,473	90.8	6,607	3,543	1,241	729	22.6	14.5	Westwego city (part)
4,695	2,132	650	41,146	90.3	56,664	30,330	7,477	4,335	27.6	9.5	District 3
270	86	25	2,180	87.5	2,786	1,516	381	205	31.8	9.3	Bridge City CDP (part)
95	37	7	1,014	101.4	1,443	738	139	71	29.3	6.8	Estelle CDP (part)
264	115	34	3,168	95.7	4,503	2,317	413	230	27.4	6.7	Harvey CDP (part)
636	267	81	6,199	95.5	8,602	4,439	984	576	29.0	8.1	Kenner city (part)
1,358	634	161	10,896	82.6	14,375	8,096	2,153	1,274	27.7	10.8	Marrero CDP (part)
573	420	175	3,710	92.2	5,570	2,934	1,168	717	21.9	16.4	Metairie CDP (part)
188	89	34	1,163	101.1	1,881	925	311	172	19.6	13.3	River Ridge CDP (part)
697	282	57	5,224	91.7	7,192	3,852	1,036	609	28.2	10.3	Waggaman CDP
0	0	0	0	(X)	0	0	0	0	(X)	(X)	Westwego city (part)
453	135	56	6,152	90.3	8,199	4,417	644	353	30.0	5.5	Woodmere CDP (part)
7,125	4,480	1,676	45,946	95.1	70,502	36,626	13,281	7,799	21.4	14.8	District 4
4,123	2,306	931	27,932	95.4	42,751	22,208	7,360	4,321	21.7	13.5	Kenner city (part)
3,002	2,174	745	18,014	94.7	27,751	14,418	5,921	3,478	20.9	16.9	Metairie CDP (part)
7,584	5,586	2,567	46,801	95.0	74,137	38,476	15,737	9,393	18.8	17.2	District 5
7,584	5,586	2,567	46,801	95.0	74,137	38,476	15,737	9,393	18.8	17.2	Metairie CDP (part)
											Jefferson Davis Parish
2,451	1,593	541	16,127	95.9	23,196	12,065	4,585	2,542	26.6	14.5	District 1
195	143	39	1,215	93.0	1,741	913	377	201	25.8	16.1	District 1
145	112	31	915	91.8	1,283	684	288	158	26.9	16.4	Lake Arthur town (part)
166	97	27	1,225	103.8	1,819	906	290	149	27.2	11.6	District 2
72	38	11	506	94.3	729	380	121	70	25.8	12.3	Lake Arthur town (part)
179	119	38	1,039	88.6	1,456	807	336	195	25.7	17.1	District 3
171	117	36	988	88.4	1,371	762	324	189	26.3	17.4	Jennings city (part)
227	143	41	1,253	91.2	1,761	946	411	235	26.5	17.2	District 4
210	133	36	1,195	89.6	1,659	897	379	217	26.8	16.7	Jennings city (part)
230	226	124	1,327	98.9	1,996	1,019	580	294	24.4	22.0	District 5
174	201	119	951	99.3	1,482	757	494	251	21.8	26.1	Jennings city (part)
117	82	19	927	101.0	1,366	673	218	136	26.7	11.7	District 6
117	82	19	927	101.0	1,366	673	218	136	26.7	11.7	Jennings city (part)
210	132	59	1,353	86.9	1,856	1,029	401	235	26.6	15.9	District 7
208	129	59	1,337	86.8	1,831	1,017	396	232	26.7	15.9	Jennings city (part)
159	95	20	1,269	98.3	1,838	934	274	138	27.0	10.9	District 8
199	96	32	1,236	92.6	1,699	895	327	178	28.6	13.7	District 9
120	65	22	595	89.6	840	452	207	118	25.5	18.4	Elton town
207	88	25	1,264	106.7	1,944	958	320	173	25.6	12.2	District 10
29	14	3	182	108.2	270	143	46	30	28.8	28.8	Fenton village
172	157	65	1,256	88.9	1,755	952	394	252	26.0	16.6	District 11
39	24	7	272	100.7	401	210	70	35	26.6	12.8	Roanoke CDP
99	119	54	778	81.9	1,067	602	272	189	24.6	19.2	Welsh town (part)
187	98	27	1,241	96.8	1,764	917	312	171	27.8	12.8	District 12
147	80	24	931	94.5	1,312	695	251	142	27.6	13.9	Welsh town (part)
203	117	25	1,522	99.7	2,201	1,116	345	185	27.6	11.3	District 13
28	23	5	243	97.5	337	174	56	29	29.8	11.7	Lacassine CDP
											Lafayette Parish
12,486	7,697	2,604	113,422	95.4	167,315	86,775	22,787	13,279	24.5	10.3	District A
1,815	1,098	321	14,675	92.2	20,846	11,045	3,234	1,862	26.1	11.5	District A
453	257	112	3,311	93.9	4,854	2,526	822	514	24.4	12.8	Carencro city (part)
877	574	109	7,385	89.7	10,241	5,532	1,560	881	26.9	11.1	Lafayette city (part)
2,512	1,433	413	26,010	95.9	36,914	19,165	4,358	2,450	27.6	8.6	District B
39	42	7	582	90.0	743	410	88	54	32.8	8.0	Carencro city (part)
96	79	20	768	93.4	1,092	581	195	105	26.5	13.1	Duson town (part)
350	237	106	3,314	91.5	4,863	2,568	693	412	23.4	10.9	Lafayette city (part)
91	32	12	1,125	90.6	1,435	788	135	77	33.1	6.3	Ossun CDP
520	315	88	4,504	91.3	6,455	3,422	923	544	25.1	10.7	Scott city
1,208	716	211	9,640	85.6	12,725	7,093	2,135	1,318	28.9	11.9	District C
1,072	624	172	8,673	85.0	11,350	6,351	1,868	1,151	29.2	11.6	Lafayette city (part)
844	671	356	8,281	109.4	14,906	7,110	1,871	1,144	14.0	10.8	District D
844	671	356	8,281	109.4	14,906	7,110	1,871	1,144	14.0	10.8	Lafayette city (part)
1,202	985	340	11,358	95.7	18,397	9,455	2,527	1,537	17.2	11.4	District E
1,201	984	339	11,343	95.7	18,379	9,445	2,524	1,535	17.2	11.4	Lafayette city (part)
2,256	1,480	478	15,443	94.5	23,202	12,114	4,214	2,411	22.7	14.0	District F
2,037	1,389	466	13,659	94.0	20,671	10,800	3,892	2,240	22.0	14.7	Lafayette city (part)
2,649	1,314	485	28,015	96.1	40,325	20,793	4,448	2,557	26.6	8.1	District G

Table 1.  
**Age and Sex: 2010—Con.**

[For information on confidentiality protection, nonsampling error, and definitions, see Selected Appendixes at <www.census.gov/prod/cen2010/cph-1-a.pdf>]

State Parish Parish Subdivision Place	Total population	Median age	Age									
			Under 5 years	5 to 17 years	18 to 20 years	21 to 24 years	25 to 34 years	35 to 44 years	45 to 54 years	55 to 59 years	60 to 64 years	
<b>Lafayette Parish—Con.</b>												
District G—Con.												
Broussard city (part).....	8,135	34.0	677	1,460	238	374	1,454	1,236	1,138	467	351	
Lafayette city (part).....	18,189	33.3	1,199	3,058	706	1,442	3,127	2,313	2,666	1,032	890	
Milton CDP.....	3,030	34.9	219	651	111	108	430	434	512	191	139	
Youngsville city.....	8,105	32.5	744	1,747	275	275	1,394	1,471	1,105	338	277	
<b>Lafourche Parish.....</b>	<b>96,318</b>	<b>36.5</b>	<b>6,804</b>	<b>16,862</b>	<b>4,649</b>	<b>5,439</b>	<b>12,792</b>	<b>12,523</b>	<b>14,502</b>	<b>5,790</b>	<b>4,926</b>	
District 1.....	7,454	31.5	623	1,321	369	616	1,100	837	950	413	317	
Thibodaux city (part).....	5,065	33.4	392	849	249	408	711	526	676	292	233	
District 2.....	13,039	37.5	909	2,429	516	675	1,581	1,813	2,095	804	699	
Chackbay CDP.....	5,177	35.3	397	1,054	207	252	662	790	785	271	221	
Choctaw CDP.....	879	44.4	51	121	32	47	85	116	131	72	72	
Des Allemands CDP (part).....	459	45.9	25	58	18	26	44	50	100	29	28	
Kraemer CDP.....	934	42.8	45	156	27	44	101	132	152	67	63	
Raceland CDP (part).....	619	43.7	43	89	29	30	63	65	105	50	33	
Thibodaux city (part).....	1	80.5	0	0	0	0	0	0	0	0	0	
District 3.....	10,474	38.8	652	1,553	464	701	1,425	1,274	1,523	740	589	
Thibodaux city (part).....	7,025	38.8	422	1,016	305	533	956	827	996	495	378	
District 4.....	13,316	32.9	896	2,288	1,169	805	1,838	1,640	1,917	715	618	
Bayou Blue CDP (part).....	4,052	30.2	385	855	174	200	793	544	516	165	154	
Bayou Country Club CDP.....	1,396	45.7	58	242	53	56	92	179	254	99	104	
Lafourche Crossing CDP.....	2,002	37.0	149	329	89	86	295	252	298	123	119	
Thibodaux city (part).....	2,475	22.5	99	266	713	287	237	193	226	85	72	
District 5.....	11,842	36.1	865	2,216	493	622	1,580	1,529	1,860	721	630	
Bayou Blue CDP (part).....	4,278	33.7	335	827	190	241	613	572	666	268	222	
Raceland CDP (part).....	6,166	37.4	441	1,115	257	314	802	759	949	372	322	
District 6.....	10,538	37.2	737	1,788	434	580	1,485	1,377	1,599	616	586	
Lockport town (part).....	754	43.5	46	95	31	38	96	98	132	41	43	
Lockport Heights CDP.....	1,286	37.3	79	238	49	76	177	175	214	66	60	
Mathews CDP.....	2,209	38.7	147	388	78	94	295	311	339	158	135	
Raceland CDP (part).....	3,408	39.3	252	580	129	170	435	383	514	208	213	
District 7.....	9,454	38.0	655	1,701	364	466	1,231	1,257	1,470	602	501	
Larose CDP (part).....	4,524	38.7	277	802	187	229	566	606	735	274	240	
Lockport town (part).....	1,824	37.5	140	308	71	98	247	223	281	111	72	
District 8.....	10,410	37.9	758	1,870	434	483	1,326	1,445	1,595	582	525	
Cut Off CDP.....	5,976	38.2	446	1,030	260	278	766	826	937	351	292	
Galliano CDP (part).....	1,503	37.4	104	301	59	64	184	224	246	82	80	
Larose CDP (part).....	2,876	37.3	204	528	113	139	371	388	405	143	146	
District 9.....	9,791	37.7	709	1,696	406	491	1,226	1,351	1,493	597	461	
Galliano CDP (part).....	6,173	37.3	455	1,059	260	309	803	876	923	372	277	
Golden Meadow town.....	2,101	38.9	132	367	88	101	260	278	349	119	91	
<b>La Salle Parish.....</b>	<b>14,890</b>	<b>37.9</b>	<b>957</b>	<b>2,567</b>	<b>565</b>	<b>771</b>	<b>2,057</b>	<b>1,906</b>	<b>2,073</b>	<b>937</b>	<b>854</b>	
District 1.....	1,297	37.4	95	246	55	81	139	147	194	78	78	
Olla town (part).....	349	30.1	40	63	18	30	40	29	36	19	19	
District 2.....	1,385	36.8	115	245	49	71	181	181	165	76	85	
Olla town (part).....	1,036	36.3	93	187	38	49	136	133	108	57	65	
District 3.....	1,903	37.0	79	240	99	106	381	302	286	115	84	
Tullos town (part).....	385	40.1	25	83	11	11	43	46	54	35	19	
Urania town.....	1,313	35.2	43	128	76	87	318	227	196	69	50	
District 4.....	1,449	37.9	107	266	55	56	190	169	229	110	82	
Jena town (part).....	474	38.6	34	83	21	19	59	60	75	36	22	
District 5.....	1,555	43.7	80	279	54	62	150	182	212	104	97	
Jena town (part).....	1,521	43.7	79	274	53	59	147	177	206	101	95	
District 6.....	1,334	38.0	106	229	53	71	168	161	182	77	80	
Jena town (part).....	736	37.1	60	123	31	42	94	87	89	43	44	
Midway CDP (part).....	460	37.3	38	83	20	25	55	53	70	23	29	
District 7.....	1,850	35.0	97	268	75	141	343	287	249	95	101	
Jena town (part).....	427	30.4	0	0	28	80	172	106	34	6	1	
District 8.....	1,388	37.9	91	274	36	53	192	169	181	96	99	
District 9.....	1,387	38.6	94	277	36	53	174	157	208	89	75	
District 10.....	1,342	40.4	93	243	53	77	139	151	167	97	73	
Jena town (part).....	240	43.0	12	45	11	14	20	32	37	12	12	
Midway CDP (part).....	831	35.0	65	166	36	51	98	95	107	66	49	
<b>Lincoln Parish.....</b>	<b>46,735</b>	<b>27.8</b>	<b>2,834</b>	<b>6,771</b>	<b>5,523</b>	<b>5,957</b>	<b>6,286</b>	<b>4,420</b>	<b>5,097</b>	<b>2,450</b>	<b>2,111</b>	
District 1.....	2,854	26.9	168	360	247	502	475	236	286	152	115	
Grambling city (part).....	1,246	31.0	66	182	102	138	179	112	122	76	66	
Ruston city (part).....	814	23.4	57	63	95	304	186	39	30	15	6	
District 2.....	4,827	21.2	262	444	1,622	858	556	255	277	140	122	
Grambling city (part).....	3,699	20.8	135	241	1,573	748	343	128	151	89	84	
Ruston city (part).....	0	0.0	0	0	0	0	0	0	0	0	0	
District 3.....	3,886	40.0	238	684	149	155	478	481	599	308	279	
Simsboro village.....	841	35.8	55	158	42	51	102	109	117	52	53	
Vienna town.....	386	39.3	23	70	17	20	48	37	60	19	39	
District 4.....	3,849	41.5	244	642	140	162	455	449	601	307	244	
Dubach town.....	961	35.1	66	181	48	50	134	95	116	70	59	
District 5.....	4,419	40.3	249	811	166	181	509	575	698	288	271	
Choudrant village.....	845	39.9	41	144	40	49	100	112	142	66	32	
Downsville village (part).....	26	32.5	0	3	3	4	3	2	3	0	3	
Ruston city (part).....	4	29.0	0	2	0	0	0	2	0	0	0	

Table 1.  
**Age and Sex: 2010—Con.**

[For information on confidentiality protection, nonsampling error, and definitions, see Selected Appendixes at <www.census.gov/prod/cen2010/cph-1-a.pdf>]

Age—Con			Age and sex						Percent of total population		State Parish Parish Subdivision Place
65 to 74 years	75 to 84 years	85 years and over	All ages		18 years and over		65 years and over		Under 18 years	65 years and over	
			Female	Males per 100 females	Total	Female	Total	Female			
											Lafayette Parish—Con.
405	220	115	4,168	95.2	5,998	3,108	740	441	26.3	9.1	District G—Con.
1,031	517	208	9,404	93.4	13,932	7,279	1,756	1,048	23.4	9.7	Broussard city (part)
128	78	29	1,534	97.5	2,160	1,113	235	129	28.7	7.8	Lafayette city (part)
306	134	39	4,064	99.4	5,614	2,843	479	267	30.7	5.9	Milton CDP
											Youngsville city
6,698	3,915	1,418	48,994	96.6	72,652	37,447	12,031	6,848	24.6	12.5	Lafourche Parish
453	315	140	4,045	84.3	5,510	3,067	908	575	26.1	12.2	District 1
336	267	126	2,793	81.3	3,824	2,159	729	472	24.5	14.4	Thibodaux city (part)
902	455	161	6,595	97.7	9,701	5,006	1,518	822	25.6	11.6	District 2
349	142	47	2,625	97.2	3,726	1,927	538	288	28.0	10.4	Chackbay CDP
81	63	8	452	94.5	707	374	152	85	19.6	17.3	Choctaw CDP
46	28	7	217	111.5	376	177	81	38	18.1	17.6	Des Allemands CDP (part)
88	48	11	473	97.5	733	373	147	76	21.5	15.7	Kraemer CDP
59	40	13	313	97.8	487	249	112	63	21.3	18.1	Raceland CDP (part)
0	1	0	0	(X)	1	0	1	0	0.0	100.0	Thibodaux city (part)
839	515	199	5,463	91.7	8,269	4,361	1,553	907	21.1	14.8	District 3
554	378	165	3,686	90.6	5,587	2,968	1,097	661	20.5	15.6	Thibodaux city (part)
853	417	160	6,843	94.6	10,132	5,243	1,430	799	23.9	10.7	District 4
189	61	16	2,060	96.7	2,812	1,419	266	144	30.6	6.6	Bayou Blue CDP (part)
167	74	18	728	91.8	1,096	577	259	141	21.5	18.6	Bayou Country Club CDP
184	62	16	1,000	100.2	1,524	778	262	137	23.9	13.1	Lafourche Crossing CDP
106	111	80	1,378	79.6	2,110	1,179	297	196	14.7	12.0	Thibodaux city (part)
766	415	145	6,010	97.0	8,761	4,491	1,326	746	26.0	11.2	District 5
218	100	26	2,117	102.1	3,116	1,541	344	195	27.2	8.0	Bayou Blue CDP (part)
460	275	100	3,198	92.8	4,610	2,428	835	473	25.2	13.5	Raceland CDP (part)
764	402	170	5,221	101.8	8,013	4,010	1,336	753	24.0	12.7	District 6
71	38	25	393	91.9	613	319	134	82	18.7	17.8	Lockport town (part)
93	43	16	636	102.2	969	494	152	89	24.7	11.8	Lockport Heights CDP
141	94	29	1,120	97.2	1,674	856	264	139	24.2	12.0	Mathews CDP
292	168	64	1,741	95.7	2,576	1,338	524	296	24.4	15.4	Raceland CDP (part)
665	425	117	4,721	100.3	7,098	3,579	1,207	675	24.9	12.8	District 7
337	218	53	2,258	100.4	3,445	1,737	608	328	23.9	13.4	Larose CDP (part)
135	95	43	924	97.4	1,376	728	273	180	24.6	15.0	Lockport town (part)
781	442	169	5,226	99.2	7,782	3,942	1,392	781	25.2	13.4	District 8
472	242	76	2,992	99.7	4,500	2,279	790	440	24.7	13.2	Cut Off CDP
92	54	13	748	100.9	1,098	552	159	80	26.9	10.6	Galliano CDP (part)
217	144	78	1,453	97.9	2,144	1,088	439	259	25.5	15.3	Larose CDP (part)
675	529	157	4,870	101.0	7,386	3,748	1,361	790	24.6	13.9	District 9
421	329	89	3,087	100.0	4,659	2,384	839	499	24.5	13.6	Galliano CDP (part)
145	129	42	1,028	104.4	1,602	800	316	181	23.8	15.0	Golden Meadow town
1,233	732	238	7,225	106.1	11,366	5,499	2,203	1,258	23.7	14.8	La Salle Parish
111	61	12	675	92.1	956	508	184	110	26.3	14.2	District 1
31	17	7	204	71.1	246	157	55	38	29.5	15.8	Olla town (part)
111	83	23	714	94.0	1,025	536	217	128	26.0	15.7	District 2
83	68	19	549	88.7	756	401	170	101	17.0	16.4	Olla town (part)
131	70	10	639	197.8	1,584	491	211	109	16.8	11.1	District 3
40	15	3	192	100.5	277	142	58	30	28.1	15.1	Tullos town (part)
66	47	6	352	273.0	1,142	272	119	61	13.0	9.1	Urania town
107	59	19	747	94.0	1,076	572	185	98	25.7	12.8	District 4
40	18	7	259	83.0	357	202	65	39	24.7	13.7	Jena town (part)
171	124	40	817	90.3	1,196	642	335	204	23.1	21.5	District 5
168	122	40	796	91.1	1,168	626	330	200	23.2	21.7	Jena town (part)
134	55	18	701	90.3	999	535	207	117	25.1	15.5	District 6
71	37	15	381	93.2	553	289	123	73	24.9	16.7	Jena town (part)
48	14	2	250	84.0	339	191	64	32	26.3	13.9	Midway CDP (part)
109	69	16	783	136.3	1,485	596	194	111	19.7	10.5	District 7
0	0	0	57	649.1	427	57	0	0	0.0	0.0	Jena town (part)
114	64	19	701	98.0	1,023	522	197	102	26.3	14.2	District 8
134	70	20	710	95.4	1,016	526	224	124	26.7	16.1	District 9
111	77	61	738	81.8	1,006	571	249	155	25.0	18.6	District 10
25	12	8	141	70.2	183	107	45	22	23.8	18.8	Jena town (part)
59	27	12	431	92.8	600	320	98	54	27.8	11.8	Midway CDP (part)
2,780	1,731	775	23,915	95.4	37,130	19,228	5,286	3,089	20.6	11.3	Lincoln Parish
165	102	46	1,415	101.7	2,326	1,158	313	186	18.5	11.0	District 1
101	69	33	624	99.7	998	499	203	116	19.9	16.3	Grambling city (part)
11	6	2	406	100.5	694	342	19	13	14.7	2.3	Ruston city (part)
147	99	45	2,799	72.5	4,121	2,426	291	174	14.6	6.0	District 2
103	65	39	2,218	66.8	3,323	2,013	207	130	10.2	5.6	Grambling city (part)
0	0	0	0	(X)	0	0	0	0	(X)	(X)	Ruston city (part)
300	170	45	1,935	100.8	2,964	1,487	515	270	23.7	13.3	District 3
44	47	11	432	94.7	628	324	102	58	25.3	12.1	Simsboro village
43	8	2	189	104.2	293	145	53	28	24.1	13.7	Vienna town
327	209	69	1,958	96.6	2,963	1,521	605	329	23.0	15.7	District 4
70	53	19	530	81.3	714	392	142	83	25.7	14.8	Dubach town
386	191	94	2,280	93.8	3,359	1,750	671	387	24.0	15.2	District 5
76	30	13	443	90.7	660	339	119	62	21.9	14.1	Choudrant village
3	2	0	13	100.0	23	12	5	3	11.5	19.2	Downsville village (part)
0	0	0	2	100.0	2	1	0	0	50.0	0.0	Ruston city (part)

Table 1.  
**Age and Sex: 2010—Con.**

[For information on confidentiality protection, nonsampling error, and definitions, see Selected Appendixes at <www.census.gov/prod/cen2010/cph-1-a.pdf>]

State Parish Parish Subdivision Place	Total population	Median age	Age								
			Under 5 years	5 to 17 years	18 to 20 years	21 to 24 years	25 to 34 years	35 to 44 years	45 to 54 years	55 to 59 years	60 to 64 years
<b>Lincoln Parish—Con.</b>											
District 6.....	4,902	25.5	287	568	485	1,037	790	445	490	201	180
Grambling city (part).....	4	21.7	0	0	0	4	0	0	0	0	0
Ruston city (part).....	3,906	24.4	210	382	451	991	650	325	331	129	125
District 7.....	3,937	37.2	250	618	163	258	571	437	458	231	221
Ruston city (part).....	3,367	38.8	220	564	122	198	426	369	385	202	195
District 8.....	3,855	31.1	267	536	208	480	619	444	408	197	175
Ruston city (part).....	2,243	29.0	144	247	136	366	397	220	213	90	90
District 9.....	3,230	21.4	230	470	851	504	417	198	243	94	64
Ruston city (part).....	3,230	21.4	230	470	851	504	417	198	243	94	64
District 10.....	3,457	33.1	250	725	146	243	440	383	451	201	183
Ruston city (part).....	1,874	31.0	156	379	80	158	252	170	193	109	102
District 11.....	4,165	24.9	231	619	362	879	618	324	386	195	163
Ruston city (part).....	3,361	24.4	186	497	307	786	520	250	281	144	112
District 12.....	3,354	21.8	158	294	984	698	358	193	200	136	94
Ruston city (part).....	3,060	21.7	132	237	960	636	318	170	170	120	83
<b>Livingston Parish.....</b>											
District 1.....	128,026	34.4	9,672	25,658	5,038	6,200	18,425	18,475	18,105	7,439	6,343
Livingston town (part).....	11,543	35.3	786	2,231	475	621	1,602	1,750	1,673	665	557
Walker town (part).....	1,769	35.5	137	351	62	95	224	239	219	103	94
District 2.....	96	52.5	2	15	3	3	9	3	15	12	6
District 2.....	21,388	33.2	1,634	4,908	834	874	3,026	3,519	2,928	1,065	925
Watson CDP.....	1,047	38.8	57	202	56	42	109	163	170	84	58
District 3.....	15,386	33.8	1,185	3,175	591	746	2,261	2,342	2,059	792	673
Denham Springs city (part).....	606	37.3	35	119	28	26	83	75	91	43	43
District 4.....	9,409	35.9	674	1,754	379	477	1,324	1,142	1,277	651	551
Denham Springs city (part).....	9,409	35.9	674	1,754	379	477	1,324	1,142	1,277	651	551
District 5.....	15,411	33.6	1,194	3,138	604	741	2,333	2,218	2,108	889	705
Denham Springs city (part).....	200	53.0	3	19	4	2	14	30	37	17	22
District 6.....	17,503	32.9	1,523	3,459	662	856	2,848	2,473	2,396	949	809
Denham Springs city (part).....	0	0.0	0	0	0	0	0	0	0	0	0
French Settlement village.....	1,116	39.1	75	214	32	58	133	139	182	92	59
Livingston town (part).....	0	0.0	0	0	0	0	0	0	0	0	0
Port Vincent village.....	741	41.2	44	113	33	29	90	102	140	47	38
Walker town (part).....	100	33.3	7	22	5	3	21	16	13	4	4
District 7.....	14,773	33.5	1,156	2,943	612	750	2,214	2,058	2,100	819	764
Denham Springs city (part).....	0	0.0	0	0	0	0	0	0	0	0	0
Walker town (part).....	5,942	34.1	416	1,207	249	279	875	800	881	321	292
District 8.....	9,934	41.5	584	1,605	372	465	1,131	1,284	1,653	840	683
Killian town.....	1,206	44.4	58	209	30	38	114	164	212	125	85
Springfield town.....	487	40.9	35	74	24	23	61	54	66	42	25
District 9.....	12,679	35.6	936	2,445	509	670	1,686	1,689	1,911	769	676
Albany village.....	1,088	36.9	78	216	33	65	129	129	137	63	55
<b>Madison Parish.....</b>											
District 1.....	12,093	34.6	808	2,214	484	673	1,925	1,462	1,723	775	595
District 1.....	1,492	41.1	82	270	64	58	171	188	227	117	115
Delta village.....	284	33.2	18	51	19	22	38	39	36	8	25
Mound village.....	19	52.3	1	3	0	0	2	2	4	2	1
Richmond village (part).....	5	49.5	0	0	0	0	0	1	2	0	1
District 2.....	2,409	31.7	115	317	86	171	707	290	325	127	88
Richmond village (part).....	80	34.0	8	14	3	6	9	12	11	5	3
Tallulah city (part).....	435	22.2	61	130	19	29	55	40	36	18	15
District 3.....	1,274	30.7	130	295	46	75	146	131	136	98	76
Tallulah city (part).....	476	24.1	53	147	21	27	47	41	53	30	25
District 4.....	1,458	35.8	70	204	46	93	293	241	232	74	55
Tallulah city (part).....	1,458	35.8	70	204	46	93	293	241	232	74	55
District 5.....	1,151	27.7	106	307	67	53	122	129	162	69	46
Tallulah city (part).....	1,151	27.7	106	307	67	53	122	129	162	69	46
District 6.....	1,117	31.8	103	234	58	65	144	132	164	67	43
Tallulah city (part).....	1,117	31.8	103	234	58	65	144	132	164	67	43
District 7.....	1,669	39.4	95	314	67	99	166	197	259	132	86
Tallulah city (part).....	1,669	39.4	95	314	67	99	166	197	259	132	86
District 8.....	1,523	41.6	107	273	50	59	176	154	218	91	86
Richmond village (part).....	492	51.6	28	66	14	11	40	45	68	35	26
Tallulah city (part).....	1,029	35.7	79	207	36	48	136	109	150	54	60
<b>Morehouse Parish.....</b>											
District 1.....	27,979	39.1	1,936	4,982	1,062	1,350	3,393	3,204	4,046	2,001	1,695
District 1.....	4,465	39.4	278	839	147	166	557	550	659	351	278
Bonita village.....	284	36.3	14	68	5	11	38	23	47	23	12
District 2.....	3,594	45.4	191	511	107	170	442	359	590	287	262
Collinston village (part).....	185	36.5	14	31	3	14	27	20	21	15	8
Mer Rouge village.....	628	48.8	42	97	12	22	70	42	95	48	42
Oak Ridge village.....	144	48.5	14	11	0	8	22	12	20	13	9
District 3.....	4,200	42.0	260	695	172	187	452	494	564	295	281
Bastrop city (part).....	49	49.2	2	7	1	3	4	1	14	1	1
District 4.....	4,464	44.1	235	688	151	202	476	520	715	357	343
Bastrop city (part).....	802	38.1	57	153	41	41	77	107	119	48	47
Collinston village (part).....	102	45.5	10	14	0	4	15	8	8	11	12
District 5.....	4,477	35.1	336	880	172	246	596	550	578	274	207
Bastrop city (part).....	4,477	35.1	336	880	172	246	596	550	578	274	207
District 6.....	3,136	36.9	265	586	136	158	362	341	416	222	178
Bastrop city (part).....	3,134	36.9	265	586	136	158	362	341	416	220	178

Table 1.  
**Age and Sex: 2010—Con.**

[For information on confidentiality protection, nonsampling error, and definitions, see Selected Appendixes at <www.census.gov/prod/cen2010/cph-1-a.pdf>]

Age—Con			Age and sex						Percent of total population		State Parish Parish Subdivision Place
65 to 74 years	75 to 84 years	85 years and over	All ages		18 years and over		65 years and over		Under 18 years	65 years and over	
			Female	Males per 100 females	Total	Female	Total	Female			
243	128	48	2,402	104.1	4,047	2,009	419	248	17.4	8.5	Lincoln Parish—Con.
0	0	0	3	33.3	4	3	0	0	0.0	0.0	District 6
174	95	43	1,908	104.7	3,314	1,634	312	194	15.2	8.0	Grambling city (part)
345	268	117	1,951	101.8	3,069	1,534	730	439	22.0	18.5	Ruston city (part)
318	254	114	1,757	91.6	2,583	1,381	686	414	23.3	20.4	District 7
248	158	115	1,995	93.2	3,052	1,591	521	319	20.8	13.5	Ruston city (part)
132	113	95	1,175	90.9	1,852	975	340	217	17.4	15.2	District 8
84	55	20	1,721	87.7	2,530	1,384	159	108	21.7	4.9	Ruston city (part)
84	55	20	1,721	87.7	2,530	1,384	159	108	21.7	4.9	District 9
221	142	72	1,855	86.4	2,482	1,376	435	261	28.2	12.6	Ruston city (part)
130	86	59	1,050	78.5	1,339	771	275	170	28.5	14.7	District 10
204	126	58	2,081	100.1	3,315	1,673	388	237	20.4	9.3	Ruston city (part)
146	84	48	1,677	100.4	2,678	1,350	278	173	20.3	8.3	District 11
110	83	46	1,523	120.2	2,902	1,319	239	131	13.5	7.1	Ruston city (part)
107	81	46	1,378	122.1	2,691	1,207	234	129	12.1	7.6	District 12
7,884	3,722	1,065	64,654	98.0	92,696	47,469	12,671	7,054	27.6	9.9	Ruston city (part)
774	323	86	5,633	104.9	8,526	4,150	1,183	670	26.1	10.2	Livingston Parish
156	65	24	925	91.2	1,281	676	245	134	27.6	13.8	District 1
6	15	7	57	68.4	79	48	28	23	17.7	29.2	Livingston town (part)
1,107	465	103	10,787	98.3	14,846	7,602	1,675	897	30.6	7.8	Walker town (part)
72	30	4	547	91.4	788	415	106	59	24.7	10.1	District 2
884	485	193	7,906	94.6	11,026	5,789	1,562	943	28.3	10.2	Watson CDP
39	14	10	312	94.2	452	239	63	31	25.4	10.4	District 3
637	400	143	4,996	88.3	6,981	3,786	1,180	711	25.8	12.5	Denham Springs city (part)
637	400	143	4,996	88.3	6,981	3,786	1,180	711	25.8	12.5	District 4
861	471	149	7,822	97.0	11,079	5,746	1,481	851	28.1	9.6	Denham Springs city (part)
22	24	6	95	110.5	178	83	52	31	11.0	26.0	District 5
984	424	120	8,720	100.7	12,521	6,311	1,528	831	28.5	8.7	Denham Springs city (part)
0	0	0	(X)	(X)	0	0	0	0	(X)	(X)	District 6
78	36	18	575	94.1	827	437	132	74	25.9	11.8	Denham Springs city (part)
0	0	0	0	(X)	0	0	0	0	(X)	(X)	French Settlement village
74	23	8	348	112.9	584	277	105	49	21.2	14.2	Livingston town (part)
0	4	1	45	122.2	71	32	5	3	29.0	5.0	Port Vincent village
886	385	86	7,492	97.2	10,674	5,510	1,357	747	27.7	9.2	Walker town (part)
0	0	0	0	(X)	0	0	0	0	(X)	(X)	District 7
388	189	45	3,070	93.6	4,319	2,263	622	347	27.3	10.5	Denham Springs city (part)
881	340	96	4,937	101.2	7,745	3,847	1,317	651	22.0	13.3	Walker town (part)
107	54	10	599	101.3	939	467	171	82	22.1	14.2	District 8
50	26	7	244	99.6	378	198	83	48	22.4	17.0	Killian town
870	429	89	6,361	99.3	9,298	4,728	1,388	753	26.7	10.9	Springfield town
105	59	19	579	87.9	794	431	183	113	27.0	16.8	District 9
764	489	181	6,107	98.0	9,071	4,606	1,434	820	25.0	11.9	Albany village
125	65	10	756	97.4	1,140	585	200	94	23.6	13.4	Madison Parish
17	11	0	141	101.4	215	110	28	13	24.3	9.9	District 1
3	1	0	11	72.7	15	9	4	2	21.1	21.1	Delta village
1	0	0	2	150.0	5	2	1	0	0.0	20.0	Mound village
97	67	19	763	215.7	1,977	553	183	100	17.9	7.6	Richmond village (part)
4	4	1	41	95.1	58	30	9	4	27.5	11.3	District 2
13	15	4	250	74.0	244	155	32	21	43.9	7.4	Richmond village (part)
91	41	9	676	88.5	849	479	141	70	33.4	11.1	Tallulah city (part)
24	8	0	273	74.4	276	172	32	17	42.0	6.7	District 3
92	44	14	989	47.4	1,184	855	150	87	18.8	10.3	Tallulah city (part)
92	44	14	989	47.4	1,184	855	150	87	18.8	10.3	District 4
38	38	14	642	79.3	738	434	90	55	35.9	7.8	Tallulah city (part)
38	38	14	642	79.3	738	434	90	55	35.9	7.8	District 5
43	53	11	592	88.7	780	417	107	76	30.2	9.6	Tallulah city (part)
43	53	11	592	88.7	780	417	107	76	30.2	9.6	District 6
125	86	43	886	88.4	1,260	660	254	157	24.5	15.2	Tallulah city (part)
125	86	43	886	88.4	1,260	660	254	157	24.5	15.2	District 7
153	95	61	803	89.7	1,143	623	309	181	25.0	20.3	Tallulah city (part)
61	50	48	259	90.0	398	215	159	93	19.1	32.3	District 8
92	45	13	543	89.5	743	407	150	88	27.8	14.6	Richmond village (part)
2,214	1,581	515	14,582	91.9	21,061	11,154	4,310	2,482	24.7	15.4	Tallulah city (part)
355	226	59	2,275	96.3	3,348	1,704	640	329	25.0	14.3	Morehouse Parish
21	16	6	147	93.2	202	105	43	26	28.9	15.1	District 1
346	228	101	1,716	109.4	2,892	1,383	675	363	19.5	18.8	Bonita village
16	10	6	96	92.7	140	74	32	24	24.3	17.3	District 2
60	57	41	357	75.9	489	289	158	101	22.1	25.2	Collinston village (part)
16	17	2	80	80.0	119	64	35	19	17.4	24.3	Mer Rouge village
402	285	113	2,220	89.2	3,245	1,772	800	467	22.7	19.0	Oak Ridge village
8	6	1	25	96.0	40	19	15	9	18.4	30.6	District 3
423	296	58	2,264	97.2	3,541	1,818	777	405	20.7	17.4	Bastrop city (part)
70	35	7	425	88.7	592	321	112	64	26.2	14.0	District 4
7	8	5	56	82.1	78	39	20	14	23.5	19.6	Bastrop city (part)
310	246	82	2,393	87.1	3,261	1,782	638	399	27.2	14.3	Collinston village (part)
310	246	82	2,393	87.1	3,261	1,782	638	399	27.2	14.3	District 5
229	187	56	1,704	84.0	2,285	1,286	472	309	27.1	15.1	District 6
229	187	56	1,703	84.0	2,283	1,285	472	309	27.2	15.1	Bastrop city (part)

Table 1.  
**Age and Sex: 2010—Con.**

[For information on confidentiality protection, nonsampling error, and definitions, see Selected Appendixes at <www.census.gov/prod/cen2010/cph-1-a.pdf>]

State Parish Parish Subdivision Place	Total population	Median age	Age								
			Under 5 years	5 to 17 years	18 to 20 years	21 to 24 years	25 to 34 years	35 to 44 years	45 to 54 years	55 to 59 years	60 to 64 years
<b>Morehouse Parish—Con.</b>											
District 7.....	3,643	30.0	371	783	177	221	508	390	524	215	146
Bastrop city (part).....	2,903	28.6	326	642	145	180	413	284	400	170	114
<b>Natchitoches Parish.....</b>	<b>39,566</b>	<b>33.3</b>	<b>2,661</b>	<b>6,939</b>	<b>3,062</b>	<b>3,021</b>	<b>4,838</b>	<b>4,245</b>	<b>4,812</b>	<b>2,460</b>	<b>2,199</b>
District 1.....	4,393	35.0	306	825	158	280	628	551	549	271	247
Natchitoches city (part).....	2,267	40.4	131	322	84	142	325	239	290	155	143
Vienna Bend CDP.....	1,251	28.3	106	324	44	87	192	167	132	73	58
District 2.....	3,055	30.1	237	675	170	249	402	339	338	177	158
Natchitoches city (part).....	3,055	30.1	237	675	170	249	402	339	338	177	158
District 3.....	2,811	23.1	248	521	361	405	340	204	249	137	121
Natchitoches city (part).....	2,811	23.1	248	521	361	405	340	204	249	137	121
District 4.....	3,558	21.6	131	342	1,203	362	280	252	358	171	136
Natchitoches city (part).....	1,450	19.9	11	17	1,113	199	39	19	27	9	8
District 5.....	4,407	24.6	453	809	350	649	818	457	413	156	117
Natchitoches city (part).....	4,406	24.6	453	809	350	649	818	456	413	156	117
District 6.....	3,693	42.1	200	535	145	289	398	402	393	211	219
Natchitoches city (part).....	3,618	42.6	196	518	139	285	383	394	380	207	216
District 7.....	3,779	42.8	226	610	151	170	410	418	555	286	276
Ashland village.....	269	45.7	14	40	8	13	26	30	37	16	17
Campiti town (part).....	304	23.9	35	76	19	28	35	32	35	11	10
Clarence village (part).....	68	46.0	0	10	7	2	3	11	12	6	3
Goldonna village.....	430	38.3	31	89	18	14	47	60	42	30	34
Natchitoches city (part).....	330	40.8	16	48	23	23	41	44	21	20	22
District 8.....	3,284	34.0	227	732	151	159	417	377	439	223	175
Campiti town (part).....	752	33.5	40	173	47	39	93	81	101	70	30
Clarence village (part).....	431	35.2	32	103	17	20	42	52	66	28	25
Natchitoches city (part).....	148	22.1	18	52	2	18	29	8	9	4	1
District 9.....	3,481	42.3	211	587	120	135	375	432	460	293	287
Natchitoches city (part).....	92	44.5	5	7	2	5	12	17	4	10	8
Robeline village.....	174	37.5	12	34	6	7	15	28	20	17	15
District 10.....	3,553	40.4	197	674	122	165	397	414	515	266	216
Natchitoches city (part).....	116	27.5	10	28	5	11	16	11	18	9	4
Powhatan village.....	135	46.3	4	34	3	6	10	10	10	14	8
Provencal village.....	611	35.9	39	136	18	25	79	88	75	35	36
District 11.....	3,552	42.2	225	629	131	158	373	399	543	269	247
Natchez village.....	597	34.1	50	128	35	29	61	65	73	37	43
Natchitoches city (part).....	30	25.3	3	9	0	2	8	3	1	1	1
Point Place CDP.....	400	42.6	22	56	18	16	45	60	68	25	27
<b>Orleans Parish.....</b>	<b>343,829</b>	<b>34.6</b>	<b>22,040</b>	<b>51,175</b>	<b>17,265</b>	<b>26,625</b>	<b>56,416</b>	<b>42,478</b>	<b>48,807</b>	<b>22,945</b>	<b>18,439</b>
New Orleans city.....	343,829	34.6	22,040	51,175	17,265	26,625	56,416	42,478	48,807	22,945	18,439
<b>Ouachita Parish.....</b>	<b>153,720</b>	<b>34.1</b>	<b>11,211</b>	<b>29,162</b>	<b>7,784</b>	<b>9,600</b>	<b>20,752</b>	<b>18,811</b>	<b>20,523</b>	<b>9,311</b>	<b>7,646</b>
District A.....	26,793	37.3	1,748	5,037	979	1,343	3,561	3,601	3,810	1,634	1,396
Brownsville CDP (part).....	26	32.5	2	5	0	2	7	1	0	2	1
Claiborne CDP.....	11,507	35.1	819	2,252	380	610	1,673	1,667	1,486	661	561
West Monroe city (part).....	4,741	40.3	297	661	191	284	700	464	566	276	295
District B.....	28,088	37.3	2,006	5,336	1,089	1,316	3,501	3,720	4,300	1,796	1,545
Bawcomville CDP.....	3,588	35.3	298	620	150	202	509	416	509	238	175
Brownsville CDP (part).....	3,895	36.3	290	690	160	224	528	453	559	234	205
Calhoun CDP.....	679	30.5	72	142	18	36	130	86	88	31	20
District C.....	26,704	36.9	1,949	4,592	1,007	1,457	3,733	3,264	3,638	1,655	1,395
Brownsville CDP (part).....	396	36.8	30	43	21	25	72	53	51	19	16
Monroe city (part).....	10,435	40.8	671	1,526	306	587	1,427	1,190	1,433	705	620
Sterlington town.....	1,594	31.4	133	361	63	85	241	204	178	97	60
West Monroe city (part).....	8,324	32.8	715	1,417	398	578	1,292	888	1,060	485	366
District D.....	24,124	29.7	1,858	4,545	1,876	2,001	3,557	2,691	2,856	1,331	994
Lakeshore CDP (part).....	0	0.0	0	0	0	0	0	0	0	0	0
Monroe city (part).....	16,208	28.3	1,367	3,244	1,347	1,330	2,190	1,608	1,878	890	648
Richwood town (part).....	3,355	31.7	120	385	292	384	796	538	405	176	112
District E.....	26,595	32.6	1,736	4,624	1,709	2,305	3,713	3,109	3,223	1,543	1,275
Lakeshore CDP (part).....	1,930	37.4	135	319	90	103	265	231	219	114	99
Monroe city (part).....	5,123	31.4	207	521	710	732	526	392	531	301	218
Swartz CDP.....	4,536	34.2	349	915	186	236	634	601	621	280	233
District F.....	21,416	30.3	1,914	5,028	1,124	1,178	2,687	2,426	2,696	1,352	1,041
Monroe city (part).....	17,049	29.2	1,570	4,120	924	960	2,205	1,919	2,079	1,025	744
Richwood town (part).....	37	46.5	1	4	1	2	2	5	9	2	2
<b>Plaquemines Parish.....</b>	<b>23,042</b>	<b>36.3</b>	<b>1,592</b>	<b>4,737</b>	<b>857</b>	<b>1,078</b>	<b>2,895</b>	<b>3,230</b>	<b>3,512</b>	<b>1,491</b>	<b>1,073</b>
District 1.....	1,943	42.7	111	329	84	87	212	217	334	158	107
Pointe a la Hache CDP.....	187	41.8	13	35	7	8	17	25	34	15	11
District 2.....	4,036	37.1	248	905	154	145	450	711	628	223	182
Belle Chasse CDP (part).....	4,036	37.1	248	905	154	145	450	711	628	223	182
District 3.....	3,212	39.9	187	643	121	124	360	408	537	247	195
Belle Chasse CDP (part).....	3,212	39.9	187	643	121	124	360	408	537	247	195
District 4.....	4,576	28.6	471	1,064	138	277	864	687	435	179	125
Belle Chasse CDP (part).....	4,576	28.6	471	1,064	138	277	864	687	435	179	125
District 5.....	3,763	40.2	226	756	158	152	355	537	678	233	160
Belle Chasse CDP (part).....	855	39.8	52	150	30	39	104	127	161	51	39
District 6.....	1,776	41.2	103	311	63	98	199	204	299	136	116
Port Sulphur CDP (part).....	1,310	36.6	90	249	46	82	164	163	191	85	76



Table 1.  
**Age and Sex: 2010—Con.**

[For information on confidentiality protection, nonsampling error, and definitions, see Selected Appendixes at <www.census.gov/prod/cen2010/cph-1-a.pdf>]

Age—Con			Age and sex						Percent of total population		State Parish Parish Subdivision Place
65 to 74 years	75 to 84 years	85 years and over	All ages		18 years and over		65 years and over		Under 18 years	65 years and over	
			Female	Males per 100 females	Total	Female	Total	Female			
149	113	46	2,010	81.2	2,489	1,409	308	210	31.7	8.5	Morehouse Parish—Con.
106	84	39	1,647	76.3	1,935	1,128	229	158	33.3	7.9	District 7 Bastrop city (part)
2,935	1,752	642	20,705	91.1	29,966	16,082	5,329	3,062	24.3	13.5	Natchitoches Parish
328	182	68	2,304	90.7	3,262	1,759	578	335	25.7	13.2	District 1
228	153	55	1,221	85.7	1,814	991	436	266	20.0	19.2	Natchitoches city (part)
45	14	9	639	95.8	821	441	68	33	34.4	5.4	Vienna Bend CDP
176	95	39	1,656	84.5	2,143	1,205	310	192	29.9	10.1	District 2
176	95	39	1,656	84.5	2,143	1,205	310	192	29.9	10.1	Natchitoches city (part)
124	68	33	1,513	85.8	2,042	1,131	225	149	27.4	8.0	District 3
124	68	33	1,513	85.8	2,042	1,131	225	149	27.4	8.0	Natchitoches city (part)
199	101	23	1,990	78.8	3,085	1,773	323	173	13.3	9.1	District 4
7	0	1	921	57.4	1,422	907	8	1	1.9	0.6	Natchitoches city (part)
124	44	17	2,211	99.3	3,145	1,606	185	125	28.6	4.2	District 5
124	44	17	2,211	99.3	3,144	1,606	185	125	28.6	4.2	Natchitoches city (part)
360	342	199	2,083	77.3	2,958	1,713	901	592	19.9	24.4	District 6
359	342	199	2,050	76.5	2,904	1,687	900	591	19.7	24.9	Natchitoches city (part)
392	225	60	1,869	102.2	2,943	1,489	677	352	22.1	17.9	District 7
44	19	5	135	99.3	215	111	68	35	20.1	25.3	Ashland village
16	6	1	182	67.0	193	123	23	13	36.5	7.6	Campiti town (part)
6	8	0	31	119.4	58	27	14	7	14.7	20.6	Clarence village (part)
38	22	5	222	93.7	310	165	65	36	27.9	15.1	Goldonna village
31	23	8	155	112.9	266	127	62	37	19.4	18.8	Natchitoches city (part)
222	115	47	1,699	93.3	2,325	1,232	384	208	29.2	11.7	District 8
38	30	10	387	94.3	539	279	78	49	28.3	10.4	Campiti town (part)
28	11	7	225	91.6	296	171	46	26	31.3	10.7	Clarence village (part)
5	2	0	78	89.7	78	48	7	2	47.3	4.7	Natchitoches city (part)
333	198	50	1,777	95.9	2,683	1,393	581	322	22.9	16.7	District 9
15	7	0	47	95.7	80	40	22	14	13.0	23.9	Natchitoches city (part)
13	5	2	93	87.1	128	64	20	9	26.4	11.5	Robeline village
343	196	48	1,792	98.3	2,682	1,375	587	303	24.5	16.5	District 10
0	4	0	59	96.6	78	41	4	3	32.8	3.4	Natchitoches city (part)
18	11	7	70	92.9	97	54	36	21	28.1	26.7	Powhatan village
48	23	9	328	86.3	436	236	80	44	28.6	13.1	Provencal village
334	186	58	1,811	96.1	2,698	1,406	578	311	24.0	16.3	District 11
41	28	7	302	97.7	419	227	76	45	29.8	12.7	Natchez village
1	1	0	13	130.8	18	9	2	1	40.0	6.7	Natchitoches city (part)
41	20	2	211	89.6	322	170	63	35	19.5	15.8	Point Place CDP
20,910	11,725	5,004	177,581	93.6	270,614	141,392	37,639	22,234	21.3	10.9	Orleans Parish
20,910	11,725	5,004	177,581	93.6	270,614	141,392	37,639	22,234	21.3	10.9	New Orleans city
10,129	6,478	2,313	80,190	91.7	113,347	60,314	18,920	11,229	26.3	12.3	Ouachita Parish
2,000	1,259	425	14,109	89.9	20,008	10,718	3,684	2,227	25.3	13.7	District A
1	3	2	13	100.0	19	10	6	4	26.9	23.1	Brownsville CDP (part)
787	463	148	6,018	91.2	8,436	4,509	1,398	843	26.7	12.1	Clairborne CDP
415	397	195	2,602	82.2	3,783	2,122	1,007	668	20.2	21.2	West Monroe city (part)
2,186	1,062	231	14,182	98.1	20,746	10,613	3,479	1,886	26.1	12.4	District B
288	151	32	1,789	100.6	2,670	1,349	471	271	25.6	13.1	Bawcomville CDP
315	192	45	2,001	94.7	2,915	1,543	552	321	25.2	14.2	Brownsville CDP (part)
45	6	5	368	84.5	465	255	56	34	31.5	8.2	Calhoun CDP
1,934	1,435	645	14,143	88.8	20,163	10,898	4,014	2,393	24.5	15.0	District C
38	25	3	182	117.6	323	148	66	35	18.4	16.7	Brownsville CDP (part)
920	681	369	5,585	86.8	8,238	4,495	1,970	1,156	21.1	18.9	Monroe city (part)
91	64	17	851	87.3	1,100	612	172	104	31.0	10.8	Sterlington town
494	431	200	4,456	86.8	6,192	3,390	1,125	725	25.6	13.5	West Monroe city (part)
1,198	892	325	12,139	98.7	17,721	8,955	2,415	1,504	26.5	10.0	District D
0	0	0	0	(X)	0	0	0	0	(X)	(X)	Lakeshore CDP (part)
797	648	261	8,807	84.0	11,597	6,508	1,706	1,092	28.4	10.5	Monroe city (part)
95	44	8	873	284.3	2,850	645	147	86	15.1	4.4	Richwood town (part)
1,693	1,198	467	14,313	85.8	20,235	11,154	3,358	1,983	23.9	12.6	District E
150	160	45	1,032	87.0	1,476	819	355	219	23.5	18.4	Lakeshore CDP (part)
342	405	238	3,011	70.1	4,395	2,635	985	661	14.2	19.2	Monroe city (part)
292	141	48	2,358	92.4	3,272	1,739	481	266	27.9	10.6	Swartz CDP
1,118	632	220	11,304	89.5	14,474	7,976	1,970	1,236	32.4	9.2	District F
817	497	189	9,027	88.9	11,359	6,297	1,503	967	33.4	8.8	Monroe city (part)
3	6	0	20	85.0	32	17	9	7	13.5	24.3	Richwood town (part)
1,479	835	263	11,484	100.6	16,713	8,487	2,577	1,399	27.5	11.2	Plaquemines Parish
175	102	27	981	98.1	1,503	773	304	153	22.6	15.6	District 1
15	5	2	98	90.8	139	76	22	15	25.7	11.8	Pointe a la Hache CDP
221	139	30	2,005	101.3	2,883	1,460	390	219	28.6	9.7	District 2
221	139	30	2,005	101.3	2,883	1,460	390	219	28.6	9.7	Belle Chasse CDP (part)
222	121	47	1,654	94.2	2,382	1,275	390	224	25.8	12.1	District 3
222	121	47	1,654	94.2	2,382	1,275	390	224	25.8	12.1	Belle Chasse CDP (part)
195	118	23	2,290	99.8	3,041	1,542	336	192	33.5	7.3	District 4
195	118	23	2,290	99.8	3,041	1,542	336	192	33.5	7.3	Belle Chasse CDP (part)
261	164	83	1,898	98.3	2,781	1,457	508	282	26.1	13.5	District 5
66	31	5	431	98.4	653	343	102	53	23.6	11.9	Belle Chasse CDP (part)
159	66	22	915	94.1	1,362	719	247	142	23.3	13.9	District 6
104	47	13	673	94.7	971	519	164	97	25.9	12.5	Port Sulphur CDP (part)

Table 1.  
**Age and Sex: 2010—Con.**

[For information on confidentiality protection, nonsampling error, and definitions, see Selected Appendixes at <www.census.gov/prod/cen2010/cph-1-a.pdf>]

State Parish Parish Subdivision Place	Total population	Median age	Age								
			Under 5 years	5 to 17 years	18 to 20 years	21 to 24 years	25 to 34 years	35 to 44 years	45 to 54 years	55 to 59 years	60 to 64 years
<b>Plaquemines Parish—Con.</b>											
District 7.....	1,371	37.3	84	283	56	71	159	147	231	128	58
Empire CDP (part).....	921	41.2	52	175	31	49	100	95	174	95	42
Port Sulphur CDP (part).....	450	31.4	32	108	25	22	59	52	57	33	16
District 8.....	1,017	38.3	68	197	36	42	124	149	165	94	44
Buras CDP.....	945	37.7	65	187	34	36	118	143	157	80	39
Empire CDP (part).....	72	51.5	3	10	2	6	6	6	8	14	5
District 9.....	1,348	36.9	94	249	47	82	172	170	205	93	86
Boothville CDP.....	854	37.8	53	169	33	50	101	112	130	55	55
Triumph CDP.....	216	33.0	23	38	5	19	26	20	33	18	12
Venice CDP.....	202	38.3	18	37	6	5	25	23	28	16	14
<b>Pointe Coupee Parish.....</b>											
District 1.....	22,802	41.4	1,409	4,066	798	1,010	2,530	2,574	3,596	1,726	1,559
District 1.....	1,579	40.6	117	286	69	94	151	155	253	139	101
District 2.....	1,801	40.9	123	295	67	78	222	194	270	139	120
Morganza village.....	610	44.2	39	92	19	29	69	62	89	53	41
District 3.....	1,898	35.2	141	400	73	99	232	191	278	157	96
New Roads city (part).....	131	27.6	18	20	6	11	25	6	19	7	5
District 4.....	1,906	40.4	137	295	51	92	264	219	272	153	159
District 5.....	2,052	47.8	87	299	48	68	197	251	341	167	200
Ventress CDP (part).....	836	47.9	40	120	21	32	88	86	130	60	72
District 6.....	2,285	43.1	108	396	76	103	227	306	408	156	185
Livonia town (part).....	10	21.0	0	5	0	0	1	4	0	0	0
District 7.....	1,694	46.0	106	267	59	77	197	124	229	127	124
New Roads city (part).....	1,131	48.6	66	165	32	47	125	79	155	78	87
District 8.....	1,546	41.1	102	290	68	68	150	167	241	107	83
New Roads city (part).....	1,347	39.8	87	268	64	60	133	148	203	90	72
Ventress CDP (part).....	54	49.5	4	7	0	2	4	7	7	6	6
District 9.....	1,729	46.6	117	223	56	72	179	168	280	143	131
New Roads city (part).....	1,361	45.6	104	168	46	65	150	132	214	115	102
District 10.....	2,483	36.1	146	545	92	108	322	337	379	144	134
Livonia town (part).....	1,432	36.5	75	321	58	47	189	221	213	72	79
District 11.....	1,893	42.3	94	347	67	75	203	229	332	136	120
Fordoche town.....	928	43.1	44	164	30	33	106	114	171	75	62
Livonia town (part).....	0	0.0	0	0	0	0	0	0	0	0	0
District 12.....	1,936	38.4	131	423	72	76	186	233	313	158	106
New Roads city (part).....	861	40.7	60	165	43	40	88	62	140	73	50
Ventress CDP (part).....	0	0.0	0	0	0	0	0	0	0	0	0
<b>Rapides Parish.....</b>											
District A.....	131,613	36.9	9,166	24,848	5,255	6,529	17,071	16,034	18,934	8,602	7,162
District A.....	14,648	36.9	907	2,581	550	789	2,149	1,881	2,063	941	825
Ball town.....	4,000	35.9	271	731	155	205	599	529	532	239	236
Pineville city (part).....	1,114	30.4	31	69	63	175	390	188	90	48	26
District B.....	15,064	34.6	1,062	2,586	870	1,018	2,055	1,663	2,102	984	781
Pineville city (part).....	11,066	32.6	798	1,841	744	851	1,611	1,222	1,433	674	517
District C.....	17,587	37.5	1,208	3,585	601	674	2,151	2,441	2,535	1,108	989
Deville CDP.....	1,764	36.8	110	366	63	71	225	226	244	112	125
Pineville city (part).....	2,375	42.4	155	440	50	50	262	304	332	162	137
District D.....	12,229	32.6	1,047	2,596	532	668	1,648	1,391	1,637	759	581
Alexandria city (part).....	11,712	32.6	997	2,508	515	642	1,562	1,326	1,566	724	562
District E.....	16,480	39.5	1,067	2,935	573	748	2,003	2,192	2,694	1,151	939
Alexandria city (part).....	3,048	33.5	242	553	106	174	517	485	454	152	109
Boyce town.....	1,004	35.7	80	189	39	65	121	97	156	65	45
Woodworth town (part).....	124	38.3	11	25	4	4	7	31	16	7	8
District F.....	13,403	36.3	1,036	2,775	582	628	1,519	1,383	1,941	964	799
Alexandria city (part).....	10,503	36.0	845	2,151	447	493	1,227	1,054	1,492	779	604
Lecompte town (part).....	1,223	37.0	76	292	51	48	121	136	167	77	92
District G.....	14,776	41.5	834	2,612	479	626	1,726	1,780	2,260	1,014	771
Alexandria city (part).....	14,068	41.9	791	2,465	441	596	1,619	1,700	2,173	958	741
District H.....	14,098	38.0	1,039	2,589	538	660	1,713	1,767	2,045	941	839
Cheneyville town.....	625	42.2	32	94	32	41	59	73	95	40	35
Forest Hill village.....	818	29.9	78	189	30	42	128	116	83	47	35
Glenmora town.....	1,342	37.6	96	235	54	69	177	137	185	92	68
Lecompte town (part).....	4	13.5	2	0	0	2	0	0	0	0	0
McNary village.....	211	49.7	7	26	6	11	22	18	30	24	28
Woodworth town (part).....	972	42.3	54	160	37	30	116	126	190	79	58
District I.....	13,328	33.8	966	2,589	530	718	2,107	1,536	1,657	740	638
Alexandria city (part).....	8,392	33.0	576	1,563	333	504	1,478	982	1,039	448	366
<b>Red River Parish.....</b>											
District 1.....	9,091	38.8	663	1,650	368	425	1,108	1,025	1,330	589	547
District 1.....	1,436	40.6	93	225	57	73	170	175	196	117	103
District 2.....	1,460	39.5	98	259	55	62	174	171	229	92	91
Coushatta town (part).....	0	0.0	0	0	0	0	0	0	0	0	0
Martin village.....	594	36.8	45	95	27	36	82	59	96	35	28
District 3.....	1,351	45.6	84	210	36	50	158	119	235	86	86
Hall Summit village.....	300	39.0	25	55	7	18	37	21	48	10	18
District 4.....	825	40.9	62	141	35	34	98	77	130	75	49
Coushatta town (part).....	46	39.5	5	6	4	0	7	5	8	5	2
District 5.....	1,522	28.5	153	347	67	98	237	179	195	66	55
Coushatta town (part).....	1,158	26.9	124	269	56	83	187	133	132	46	41
District 6.....	1,193	33.3	85	269	63	71	137	146	157	73	63
Coushatta town (part).....	0	0.0	0	0	0	0	0	0	0	0	0

Table 1.  
**Age and Sex: 2010—Con.**

[For information on confidentiality protection, nonsampling error, and definitions, see Selected Appendixes at <www.census.gov/prod/cen2010/cph-1-a.pdf>]

Age—Con			Age and sex						Percent of total population		State Parish Parish Subdivision Place
65 to 74 years	75 to 84 years	85 years and over	All ages		18 years and over		65 years and over		Under 18 years	65 years and over	
			Female	Males per 100 females	Total	Female	Total	Female			
											Plaquemines Parish—Con.
99	46	9	631	117.3	1,004	467	154	69	26.8	11.2	District 7
69	31	8	425	116.7	694	313	108	53	24.6	11.7	Empire CDP (part)
30	15	1	206	118.4	310	154	46	16	31.1	10.2	Port Sulphur CDP (part)
64	28	6	493	106.3	752	349	98	53	26.1	9.6	District 8
58	22	6	457	106.8	693	321	86	48	26.7	9.1	Buras CDP
6	6	0	36	100.0	59	28	12	5	18.1	16.7	Empire CDP (part)
83	51	16	617	118.5	1,005	445	150	65	25.4	11.1	District 9
53	29	14	401	113.0	632	293	96	46	26.0	11.2	Boothville CDP
11	10	1	102	111.8	155	71	22	6	28.2	10.2	Triumph CDP
18	11	1	98	106.1	147	69	30	13	27.2	14.9	Venice CDP
1,922	1,212	400	11,741	94.2	17,327	9,066	3,534	1,956	24.0	15.5	Pointe Coupee Parish
130	67	17	831	90.0	1,176	628	214	119	25.5	13.6	District 1
159	101	33	887	103.0	1,383	705	293	147	23.2	16.3	District 2
65	43	9	305	100.0	479	253	117	65	21.5	19.2	Morganza village
122	91	18	968	96.1	1,357	721	231	139	28.5	12.2	District 3
5	8	1	71	84.5	93	51	14	10	29.0	10.7	New Roads city (part)
141	96	27	961	98.3	1,474	755	264	147	22.7	13.9	District 4
243	122	29	1,025	100.2	1,666	823	394	184	18.8	19.2	District 5
120	54	13	423	97.6	676	339	187	96	19.1	22.4	Ventress CDP (part)
189	95	36	1,121	103.8	1,781	883	320	158	22.1	14.0	District 6
0	0	0	5	100.0	5	3	0	0	50.0	0.0	Livonia town (part)
166	144	74	920	84.1	1,321	736	384	242	22.0	22.7	District 7
115	115	67	606	86.6	900	501	297	181	20.4	26.3	New Roads city (part)
123	101	46	844	83.2	1,154	640	270	164	25.4	17.5	District 8
99	84	39	745	80.8	992	560	222	140	26.4	16.5	New Roads city (part)
8	2	1	25	116.0	43	19	11	4	20.4	20.4	Ventress CDP (part)
186	125	49	901	91.9	1,389	748	360	205	19.7	20.8	District 9
146	85	34	731	86.2	1,089	602	265	158	20.0	19.5	New Roads city (part)
156	98	22	1,307	90.0	1,792	928	276	157	27.8	11.1	District 10
95	48	14	758	88.9	1,036	537	157	87	27.7	11.0	Livonia town (part)
171	89	30	967	95.8	1,452	753	290	146	23.3	15.3	District 11
75	40	14	485	91.3	720	377	129	66	22.4	13.9	Fordoche town
0	0	0	0	(X)	0	0	0	0	(X)	(X)	Livonia town (part)
136	83	19	1,009	91.9	1,382	746	238	148	28.6	12.3	District 12
71	52	17	461	86.8	636	358	140	94	26.1	16.3	New Roads city (part)
0	0	0	0	(X)	0	0	0	0	(X)	(X)	Ventress CDP (part)
10,056	5,839	2,117	68,132	93.2	97,599	51,416	18,012	10,396	25.8	13.7	Rapides Parish
1,160	619	183	7,184	103.9	11,160	5,482	1,962	1,063	23.8	13.4	District A
311	154	38	2,071	93.1	2,998	1,576	503	286	25.1	12.6	Ball town
19	11	4	262	325.2	1,014	209	34	22	9.0	3.1	Pineville city (part)
1,095	622	226	7,927	90.0	11,416	6,078	1,943	1,132	24.2	12.9	District B
726	466	183	5,880	88.2	8,427	4,557	1,375	836	23.8	12.4	Pineville city (part)
1,393	702	200	9,073	93.8	12,794	6,693	2,295	1,272	27.3	13.0	District C
136	67	19	886	99.1	1,288	644	222	112	27.0	12.6	Deville CDP
240	165	78	1,307	81.7	1,780	1,006	483	311	25.1	20.3	Pineville city (part)
776	448	146	6,510	87.8	8,586	4,689	1,370	848	29.8	11.2	District D
745	432	133	6,231	88.0	8,207	4,475	1,310	811	29.9	11.2	Alexandria city (part)
1,359	640	179	8,305	98.4	12,478	6,398	2,178	1,161	24.3	13.2	District E
153	76	27	1,577	93.3	2,253	1,190	256	145	26.1	8.4	Alexandria city (part)
80	57	10	530	89.4	735	400	147	87	26.8	14.6	Boyce town
7	4	0	60	106.7	88	43	11	5	29.0	8.9	Woodworth town (part)
974	573	229	7,147	87.5	9,592	5,268	1,776	1,078	28.4	13.3	District F
757	466	188	5,669	85.3	7,507	4,176	1,411	866	28.5	13.4	Alexandria city (part)
89	53	21	647	89.0	855	469	163	106	30.1	13.3	Lecompte town (part)
1,265	997	412	7,952	85.8	11,330	6,233	2,674	1,628	23.3	18.1	District G
1,216	967	401	7,565	86.0	10,812	5,937	2,584	1,578	23.1	18.4	Alexandria city (part)
1,185	605	177	7,084	99.0	10,470	5,366	1,967	1,059	25.7	14.0	District H
72	39	13	308	102.9	499	256	124	73	20.2	19.8	Cheneyville town
43	19	8	383	113.6	551	258	70	36	32.6	8.6	Forest Hill village
126	80	23	732	83.3	1,011	566	229	141	24.7	17.1	Glennora town
0	0	0	2	100.0	2	1	0	0	50.0	0.0	Lecompte town (part)
17	18	4	103	104.9	178	89	39	19	15.6	18.5	McNary village
73	38	11	521	86.6	758	410	122	73	22.0	12.6	Woodworth town (part)
849	633	365	6,950	91.8	9,773	5,209	1,847	1,155	26.7	13.9	District I
451	374	278	4,280	96.1	6,253	3,235	1,103	726	25.5	13.1	Alexandria city (part)
808	434	144	4,741	91.8	6,778	3,594	1,386	806	25.4	15.2	Red River Parish
127	83	17	734	95.6	1,118	572	227	123	22.1	15.8	District 1
143	62	24	751	94.4	1,103	575	229	128	24.5	15.7	District 2
0	0	0	0	(X)	0	0	0	0	(X)	(X)	Coushatta town (part)
49	28	14	308	92.9	454	239	91	54	23.6	15.3	Martin village
170	98	19	690	95.8	1,057	557	287	157	21.8	21.2	District 3
32	25	4	140	114.3	220	113	61	34	26.7	20.3	Hall Summit village
75	37	12	453	82.1	622	343	124	76	24.6	15.0	District 4
2	1	1	24	91.7	35	17	4	3	23.9	8.7	Coushatta town (part)
83	33	9	769	97.9	1,022	535	125	77	32.9	8.2	District 5
59	21	7	586	97.6	765	405	87	54	33.9	7.5	Coushatta town (part)
76	35	18	655	82.1	839	469	129	86	29.7	10.8	District 6
0	0	0	0	(X)	0	0	0	0	(X)	(X)	Coushatta town (part)

Table 1.  
**Age and Sex: 2010—Con.**

[For information on confidentiality protection, nonsampling error, and definitions, see Selected Appendixes at <www.census.gov/prod/cen2010/cph-1-a.pdf>]

State Parish Parish Subdivision Place	Total population	Median age	Age								
			Under 5 years	5 to 17 years	18 to 20 years	21 to 24 years	25 to 34 years	35 to 44 years	45 to 54 years	55 to 59 years	60 to 64 years
<b>Red River Parish—Con.</b>											
District 7.....	1,304	43.9	88	199	55	37	134	158	188	80	100
Coushatta town (part).....	760	44.1	47	119	32	23	76	94	120	39	55
Edgefield village.....	218	41.8	13	38	9	4	25	29	23	16	12
<b>Richland Parish.....</b>	<b>20,725</b>	<b>37.6</b>	<b>1,463</b>	<b>3,822</b>	<b>805</b>	<b>1,011</b>	<b>2,646</b>	<b>2,441</b>	<b>3,034</b>	<b>1,385</b>	<b>1,134</b>
District 1.....	2,663	40.5	190	509	74	114	306	267	413	237	145
Delhi town (part).....	1,494	36.3	109	310	44	70	193	135	235	104	57
District 2.....	2,083	33.9	198	424	86	90	266	234	315	127	90
Delhi town (part).....	1,425	31.6	146	312	68	67	179	163	198	85	61
District 3.....	2,141	35.0	177	454	91	100	250	241	315	125	103
Rayville town (part).....	908	27.3	101	217	50	57	106	103	116	41	27
District 4.....	1,796	40.9	107	315	61	100	184	225	263	128	141
Rayville town (part).....	269	33.1	17	59	13	17	36	26	48	14	13
District 5.....	2,897	38.3	201	533	126	142	365	270	426	189	167
Rayville town (part).....	1,127	35.2	92	218	42	55	155	94	131	73	57
District 6.....	1,393	38.1	84	251	88	65	160	156	185	99	52
Rayville town (part).....	1,391	38.1	84	251	88	65	159	156	185	99	51
District 7.....	2,279	38.3	167	454	94	91	258	261	344	146	127
District 8.....	3,413	35.7	191	494	124	216	637	546	477	208	176
Start CDP.....	905	37.0	69	164	32	43	120	135	123	47	55
District 9.....	2,060	40.5	148	388	61	93	220	241	296	126	133
Mangham town.....	672	33.1	60	154	18	41	72	86	82	44	34
<b>Sabine Parish.....</b>	<b>24,233</b>	<b>40.7</b>	<b>1,646</b>	<b>4,276</b>	<b>940</b>	<b>1,041</b>	<b>2,724</b>	<b>2,769</b>	<b>3,359</b>	<b>1,655</b>	<b>1,644</b>
District 1.....	2,545	38.9	165	503	98	95	288	324	360	175	141
Florien village (part).....	629	36.4	42	136	27	25	76	71	75	39	41
District 2.....	2,817	49.3	144	401	88	95	223	268	438	231	280
District 3.....	2,990	39.3	189	530	137	124	347	396	377	189	209
Fort Jesup CDP.....	509	36.0	33	104	22	24	59	79	57	37	32
Many town (part).....	347	56.8	16	38	12	14	33	21	36	15	21
District 4.....	2,421	33.6	199	456	109	124	368	252	320	143	109
Many town (part).....	1,994	35.2	152	351	91	103	294	216	257	118	96
District 5.....	2,599	44.0	148	403	81	112	298	288	334	206	208
Fisher village.....	230	44.0	11	33	11	12	27	24	44	18	19
Florien village (part).....	4	56.0	0	0	0	0	0	0	2	0	2
Many town (part).....	512	39.3	38	68	17	31	78	61	48	45	28
District 6.....	2,764	48.5	164	395	84	113	232	278	404	238	247
District 7.....	2,684	40.0	195	476	109	125	294	333	369	170	169
Converse village.....	440	32.3	40	89	22	22	63	56	38	14	22
Noble village.....	252	39.0	18	40	11	13	31	36	38	22	8
District 8.....	2,875	32.1	271	635	123	139	367	312	376	165	147
Zwolle town.....	1,759	29.0	193	395	82	103	218	204	222	95	75
District 9.....	2,538	37.9	171	477	111	114	307	318	381	138	134
Belmont CDP.....	361	37.5	25	80	9	7	47	47	50	18	17
Pleasant Hill village.....	723	33.6	40	159	41	39	92	85	104	36	37
<b>St. Bernard Parish.....</b>	<b>35,897</b>	<b>32.9</b>	<b>2,848</b>	<b>6,329</b>	<b>1,645</b>	<b>2,411</b>	<b>5,667</b>	<b>4,523</b>	<b>5,373</b>	<b>2,191</b>	<b>1,622</b>
District A.....	5,652	33.4	457	950	224	394	919	699	859	339	234
Arabi CDP.....	3,635	35.3	268	569	149	240	578	429	606	234	163
Chalmette CDP (part).....	2,017	30.7	189	381	75	154	341	270	253	105	71
District B.....	6,958	29.8	664	1,190	347	578	1,266	816	944	390	236
Chalmette CDP (part).....	6,944	29.8	664	1,190	347	578	1,263	816	942	388	232
District C.....	7,360	33.5	519	1,176	307	523	1,306	907	1,069	439	342
Chalmette CDP (part).....	7,360	33.5	519	1,176	307	523	1,306	907	1,069	439	342
District D.....	7,955	31.8	634	1,616	377	490	1,202	1,081	1,175	460	379
Chalmette CDP (part).....	430	31.8	35	86	16	23	79	63	58	20	26
Meraux CDP.....	5,816	31.7	471	1,149	251	385	922	811	852	333	259
Violet CDP (part).....	1,709	32.3	128	381	110	82	201	207	265	107	94
District E.....	7,972	37.5	574	1,397	390	426	974	1,020	1,326	563	431
Poydras CDP.....	2,351	38.6	167	405	105	131	280	299	409	169	118
Violet CDP (part).....	3,264	33.6	247	655	163	174	436	414	514	227	154
<b>St. Charles Parish.....</b>	<b>52,780</b>	<b>36.5</b>	<b>3,696</b>	<b>10,512</b>	<b>2,021</b>	<b>2,392</b>	<b>6,824</b>	<b>7,260</b>	<b>8,845</b>	<b>3,442</b>	<b>2,553</b>
District 1.....	7,545	35.0	572	1,431	332	413	1,025	1,013	1,243	467	359
Boutte CDP (part).....	881	28.3	112	209	38	46	110	81	125	42	53
Destrehan CDP (part).....	1,910	36.1	127	408	77	92	233	227	397	120	79
Hahnville CDP.....	3,344	38.9	240	616	126	141	368	482	545	242	185
Killona CDP.....	793	28.5	83	172	53	52	107	91	90	47	32
Luling CDP (part).....	45	39.2	1	14	0	1	3	11	9	3	1
Taft CDP.....	63	26.3	9	9	2	10	7	8	9	3	2
District 2.....	6,740	40.4	379	1,287	203	270	777	945	1,219	497	337
Ama CDP.....	1,316	39.9	82	215	49	57	182	163	233	94	80
Luling CDP (part).....	5,416	40.5	297	1,071	154	213	590	782	986	401	257
District 3.....	8,022	38.5	476	1,658	317	336	900	1,052	1,494	622	476
Destrehan CDP (part).....	8,022	38.5	476	1,658	317	336	900	1,052	1,494	622	476
District 4.....	6,763	37.1	483	1,321	265	310	849	944	1,060	436	335
Bayou Gauche CDP.....	2,071	36.8	141	458	78	88	225	348	324	136	99
Boutte CDP (part).....	1,342	35.8	109	243	54	65	189	192	203	88	58
Des Allemands CDP (part).....	2,046	39.4	125	392	76	89	249	250	302	128	119
Paradis CDP.....	1,298	35.1	108	228	57	68	186	154	230	81	58
District 5.....	8,445	34.4	666	1,677	343	401	1,197	1,163	1,375	516	369

Table 1.  
**Age and Sex: 2010—Con.**

[For information on confidentiality protection, nonsampling error, and definitions, see Selected Appendixes at <www.census.gov/prod/cen2010/cph-1-a.pdf>]

Age—Con			Age and sex						Percent of total population		State Parish Parish Subdivision Place
65 to 74 years	75 to 84 years	85 years and over	All ages		18 years and over		65 years and over		Under 18 years	65 years and over	
			Female	Males per 100 females	Total	Female	Total	Female			
134	86	45	689	89.3	1,017	543	265	159	22.0	20.3	Red River Parish—Con.
86	38	31	403	88.6	594	319	155	93	21.8	20.4	District 7
18	25	6	114	91.2	167	85	49	28	23.4	22.5	Coushatta town (part)
											Edgefield village
1,654	958	372	10,741	93.0	15,440	8,167	2,984	1,761	25.5	14.4	Richland Parish
225	148	35	1,404	89.7	1,964	1,061	408	240	26.2	15.3	District 1
123	94	20	806	85.4	1,075	598	237	150	28.0	15.9	Delhi town (part)
137	94	22	1,116	86.6	1,461	813	253	158	29.9	12.1	District 2
70	61	15	758	88.0	967	536	146	96	32.1	10.2	Delhi town (part)
180	80	25	1,109	93.1	1,510	807	285	154	29.5	13.3	District 3
56	28	6	515	76.3	590	363	90	61	35.0	9.9	Rayville town (part)
155	92	25	897	100.2	1,374	705	272	153	23.5	15.1	District 4
12	13	1	145	85.5	193	107	26	18	28.3	9.7	Rayville town (part)
224	165	89	1,550	86.9	2,163	1,197	478	301	25.3	16.5	District 5
80	78	52	637	76.9	817	491	210	141	27.5	18.6	Rayville town (part)
106	89	58	775	79.7	1,058	600	253	177	24.0	18.2	District 6
106	89	58	774	79.7	1,056	599	253	177	24.1	18.2	Rayville town (part)
204	92	41	1,135	100.8	1,658	856	337	197	27.2	14.8	District 7
206	104	34	1,675	103.8	2,728	1,317	344	179	20.1	10.1	District 8
75	34	8	456	98.5	672	341	117	63	25.7	12.9	Start CDP
217	94	43	1,080	90.7	1,524	811	354	202	26.0	17.2	District 9
43	24	14	363	85.1	458	264	81	55	31.8	12.1	Mangham town
2,471	1,289	419	12,224	98.2	18,311	9,368	4,179	2,221	24.4	17.2	Sabine Parish
246	118	32	1,304	95.2	1,877	976	396	215	26.2	15.6	District 1
61	26	10	351	79.2	451	258	97	54	28.3	15.4	Florien village (part)
427	181	41	1,376	104.7	2,272	1,125	649	297	19.3	23.0	District 2
259	158	75	1,512	97.8	2,271	1,162	492	268	24.0	16.5	District 3
38	19	5	248	105.2	372	179	62	30	26.9	12.2	Fort Jesup CDP
44	46	51	205	69.3	293	179	141	101	15.6	40.6	Many town (part)
159	120	62	1,280	89.1	1,766	956	341	220	27.1	14.1	District 4
148	106	62	1,050	89.9	1,491	793	316	203	25.2	15.8	Many town (part)
331	144	46	1,326	96.0	2,048	1,051	521	286	21.2	20.0	District 5
24	6	1	121	90.1	186	98	31	24	19.1	13.5	Fisher village
0	0	0	2	100.0	4	2	0	0	0.0	0.0	Florien village (part)
57	26	15	275	86.2	406	220	98	62	20.7	19.1	Many town (part)
377	191	41	1,338	106.6	2,205	1,067	609	295	20.2	22.0	District 6
273	128	43	1,300	106.5	2,013	982	444	235	25.0	16.5	District 7
50	13	11	226	94.7	311	167	74	48	29.3	16.8	Converse village
21	8	6	122	106.6	194	92	35	19	23.0	13.9	Noble village
176	118	46	1,493	92.6	1,969	1,057	340	187	31.5	11.8	District 8
97	64	11	925	90.2	1,171	649	172	99	33.4	9.8	Zwolve town
223	131	33	1,295	96.0	1,890	992	387	218	25.5	15.2	District 9
40	20	1	178	102.8	256	130	61	32	29.1	16.9	Belmont CDP
48	30	12	384	88.3	524	293	90	54	27.5	12.4	Pleasant Hill village
1,885	1,108	295	17,735	102.4	26,720	13,264	3,288	1,813	25.6	9.2	St. Bernard Parish
264	240	73	2,793	102.4	4,245	2,103	577	311	24.9	10.2	District A
167	181	51	1,783	103.9	2,798	1,383	399	223	23.0	11.0	Arabi CDP
97	59	22	1,010	99.7	1,447	720	178	88	28.3	8.8	Chalmette CDP (part)
290	181	56	3,433	102.7	5,104	2,520	527	309	26.6	7.6	District B
287	181	56	3,429	102.5	5,090	2,516	524	309	26.7	7.5	Chalmette CDP (part)
404	304	64	3,512	109.6	5,665	2,731	772	444	23.0	10.5	District C
404	304	64	3,512	109.6	5,665	2,731	772	444	23.0	10.5	Chalmette CDP (part)
351	148	42	3,976	100.1	5,705	2,868	541	287	28.3	6.8	District D
19	2	3	208	106.7	309	155	24	14	28.1	5.6	Chalmette CDP (part)
239	121	23	2,886	101.5	4,196	2,077	383	200	27.9	6.6	Meraux CDP
93	25	16	882	93.8	1,200	636	134	73	29.8	7.8	Violet CDP (part)
576	235	60	4,021	98.3	6,001	3,042	871	462	24.7	10.9	District E
185	70	13	1,189	97.7	1,779	903	268	144	24.3	11.4	Poydras CDP
191	69	20	1,701	91.9	2,362	1,255	280	153	27.6	8.6	Violet CDP (part)
2,951	1,737	547	26,695	97.7	38,572	19,818	5,235	2,923	26.9	9.9	St. Charles Parish
414	200	76	3,678	105.1	5,542	2,733	690	392	26.5	9.1	District 1
49	10	6	492	79.1	560	326	65	42	36.4	7.4	Boutte CDP (part)
90	45	15	977	95.5	1,375	716	150	86	28.0	7.9	Destrehan CDP (part)
230	127	42	1,689	98.0	2,488	1,299	399	221	25.6	11.9	Hahnville CDP
41	16	9	425	86.6	538	309	66	38	32.2	8.3	Killona CDP
2	0	0	22	104.5	30	18	2	2	33.3	4.4	Luling CDP (part)
1	1	2	32	96.9	45	24	4	3	28.6	6.3	Taft CDP
412	296	118	3,443	95.8	5,074	2,610	826	469	24.7	12.3	District 2
89	56	16	662	98.8	1,019	520	161	77	22.6	12.2	Ama CDP
323	240	102	2,777	95.0	4,048	2,087	665	392	25.3	12.3	Luling CDP (part)
434	210	47	4,023	99.4	5,888	2,999	691	354	26.6	8.6	District 3
434	210	47	4,023	99.4	5,888	2,999	691	354	26.6	8.6	Destrehan CDP (part)
464	217	79	3,404	98.7	4,959	2,522	760	413	26.7	11.2	District 4
113	49	12	1,034	100.3	1,472	736	174	98	28.9	8.4	Bayou Gauche CDP
92	38	11	680	97.4	990	506	141	77	26.2	10.5	Boutte CDP (part)
185	92	39	1,033	98.1	1,529	789	316	168	25.3	15.4	Des Allemands CDP (part)
73	38	17	655	98.2	962	489	128	70	25.9	9.9	Paradis CDP
433	251	54	4,341	94.5	6,102	3,194	738	431	27.7	8.7	District 5

Table 1.  
**Age and Sex: 2010—Con.**

[For information on confidentiality protection, nonsampling error, and definitions, see Selected Appendixes at <www.census.gov/prod/cen2010/cph-1-a.pdf>]

State Parish Parish Subdivision Place	Total population	Median age	Age									
			Under 5 years	5 to 17 years	18 to 20 years	21 to 24 years	25 to 34 years	35 to 44 years	45 to 54 years	55 to 59 years	60 to 64 years	
St. Charles Parish—Con.												
District 5—Con.												
Destrehan CDP (part).....	323	40.8	21	57	14	9	46	31	57	29	24	
St. Rose CDP.....	8,122	34.2	645	1,620	329	392	1,151	1,132	1,318	487	345	
District 6.....	7,755	36.0	533	1,564	323	341	1,027	1,059	1,291	447	320	
Destrehan CDP (part).....	1,280	37.9	92	246	60	46	145	214	227	85	58	
Montz CDP.....	1,918	33.9	146	432	73	68	268	334	315	93	65	
New Sarpy CDP.....	1,464	33.9	111	292	61	92	200	136	237	86	67	
Norco CDP.....	3,074	37.6	183	588	129	134	411	370	510	183	130	
District 7.....	7,510	34.9	587	1,574	238	321	1,049	1,084	1,163	457	357	
Boutte CDP (part).....	852	30.2	77	207	28	33	153	138	119	43	19	
Luling CDP (part).....	6,658	35.6	510	1,367	210	288	896	946	1,044	414	338	
St. Helena Parish.....	11,203	39.5	834	1,929	467	598	1,281	1,238	1,709	841	726	
District 1.....	1,606	45.7	91	212	80	72	164	164	286	143	115	
Greensburg town (part).....	0	0.0	0	0	0	0	0	0	0	0	0	
District 2.....	1,875	38.0	137	340	83	105	217	229	244	115	124	
Greensburg town (part).....	579	40.8	35	92	29	33	72	64	65	25	37	
District 3.....	1,994	36.2	170	366	86	118	233	193	289	140	137	
Greensburg town (part).....	139	38.5	14	21	3	11	18	11	12	17	10	
District 4.....	2,199	38.3	160	440	81	90	254	261	343	170	142	
Montpelier village.....	266	41.8	15	49	12	7	25	33	37	17	24	
District 5.....	1,988	35.3	167	342	81	141	257	203	314	146	91	
District 6.....	1,541	42.8	109	229	56	72	156	188	233	127	117	
St. James Parish.....	22,102	37.9	1,525	4,176	915	1,163	2,664	2,641	3,429	1,526	1,222	
District 1.....	3,646	36.9	273	693	167	176	441	456	549	189	195	
Gramercy town.....	3,613	36.9	271	686	166	176	434	454	544	187	192	
Lutcher town (part).....	0	0.0	0	0	0	0	0	0	0	0	0	
District 2.....	3,119	42.4	172	555	114	153	347	341	470	237	198	
Lutcher town (part).....	2,870	43.1	159	491	104	141	331	291	420	230	189	
District 3.....	3,752	34.3	322	782	137	188	476	521	585	233	175	
Grand Point CDP (part).....	2,055	35.3	142	451	90	121	219	300	366	140	91	
Lutcher town (part).....	689	32.6	58	141	33	35	91	64	98	39	37	
Paulina CDP (part).....	1,008	34.1	122	190	14	32	166	157	121	54	47	
District 4.....	2,862	38.4	209	495	144	166	343	341	441	230	160	
Convent CDP.....	711	39.5	38	111	35	51	89	88	112	67	38	
Grand Point CDP (part).....	418	37.7	41	74	20	20	45	43	70	38	17	
Hester CDP.....	498	34.0	40	105	19	26	60	75	70	29	26	
Paulina CDP (part).....	170	39.3	13	31	10	5	19	24	34	7	5	
Romeville CDP.....	130	38.0	9	19	9	6	19	15	16	14	2	
Union CDP.....	892	39.4	64	150	48	56	104	90	134	73	70	
District 5.....	2,781	35.1	175	564	130	178	341	296	406	224	162	
Lemannville CDP (part).....	130	18.0	7	58	2	8	13	8	11	11	2	
Moonshine CDP.....	194	35.0	10	43	9	13	22	19	31	13	13	
North Vacherie CDP (part).....	56	53.0	2	4	3	5	3	2	11	16	5	
St. James CDP.....	828	41.9	44	133	34	54	96	84	145	71	50	
Welcome CDP.....	800	33.0	59	161	51	42	99	108	108	61	37	
District 6.....	2,983	37.0	198	570	123	168	370	335	483	212	157	
North Vacherie CDP (part).....	2,290	36.1	160	436	97	127	305	249	326	165	118	
South Vacherie CDP (part).....	687	40.3	38	133	25	41	64	86	156	47	37	
District 7.....	2,959	41.8	176	517	100	134	346	351	495	201	175	
South Vacherie CDP (part).....	2,955	41.8	176	515	100	134	346	351	493	201	175	
St. John the Baptist Parish.....	45,924	35.5	3,368	8,988	1,955	2,374	5,985	6,002	7,116	3,041	2,359	
District 1.....	5,509	37.3	426	999	251	300	672	636	737	404	331	
Edgard CDP.....	2,441	40.6	162	419	108	125	282	271	360	179	145	
Laplace CDP (part).....	2,111	32.8	185	419	106	125	269	250	253	149	118	
Pleasure Bend CDP.....	250	47.6	16	28	6	14	27	24	42	34	26	
Wallace CDP.....	671	35.0	58	128	29	31	90	86	82	39	38	
District 2.....	6,080	40.0	445	950	244	311	762	670	984	401	345	
Garyville CDP.....	2,811	36.1	239	478	131	186	347	308	452	188	144	
Reserve CDP (part).....	3,269	43.2	206	472	113	125	415	362	532	213	201	
District 3.....	6,497	31.0	533	1,461	326	344	953	796	927	334	284	
Laplace CDP (part).....	0	0.0	0	0	0	0	0	0	0	0	0	
Reserve CDP (part).....	6,497	31.0	533	1,461	326	344	953	796	927	334	284	
District 4.....	7,048	35.1	485	1,331	302	395	999	954	979	428	345	
Laplace CDP (part).....	7,048	35.1	485	1,331	302	395	999	954	979	428	345	
District 5.....	7,681	36.6	552	1,434	274	374	1,039	1,089	1,315	500	408	
Laplace CDP (part).....	7,604	36.5	550	1,422	271	374	1,032	1,078	1,297	494	400	
District 6.....	5,881	32.4	455	1,338	295	324	730	807	877	396	267	
Laplace CDP (part).....	5,881	32.4	455	1,338	295	324	730	807	877	396	267	
District 7.....	7,228	37.5	472	1,475	263	326	830	1,050	1,297	578	379	
Laplace CDP (part).....	7,228	37.5	472	1,475	263	326	830	1,050	1,297	578	379	
St. Landry Parish.....	83,384	36.8	6,354	16,326	3,312	4,115	10,014	9,668	12,159	5,403	4,581	
District 1.....	5,315	32.3	461	1,117	239	301	719	608	741	316	252	
Opelousas city (part).....	3,412	30.9	311	719	160	213	488	387	476	180	145	
District 2.....	5,123	33.7	440	1,072	247	290	581	513	739	302	268	
Opelousas city (part).....	3,454	32.6	328	711	163	204	402	312	462	198	179	
District 3.....	5,433	35.5	471	1,120	199	260	634	606	743	332	248	
Opelousas city (part).....	3,058	36.3	276	627	106	147	325	339	418	190	121	

Table 1.  
**Age and Sex: 2010—Con.**

[For information on confidentiality protection, nonsampling error, and definitions, see Selected Appendixes at <www.census.gov/prod/cen2010/cph-1-a.pdf>]

Age—Con			Age and sex						Percent of total population		State Parish Parish Subdivision Place
65 to 74 years	75 to 84 years	85 years and over	All ages		18 years and over		65 years and over		Under 18 years	65 years and over	
			Female	Males per 100 females	Total	Female	Total	Female			
12	19	4	165	95.8	245	120	35	19	24.1	10.8	St. Charles Parish—Con.
421	232	50	4,176	94.5	5,857	3,074	703	412	27.9	8.7	District 5—Con.
406	335	109	3,939	96.9	5,658	2,932	850	489	27.0	11.0	Destrehan CDP (part)
64	31	12	656	95.1	942	498	107	61	26.4	8.4	St. Rose CDP
71	42	11	949	102.1	1,340	682	124	71	30.1	6.5	District 6
101	66	15	750	95.2	1,061	546	182	101	27.5	12.4	Destrehan CDP (part)
170	195	71	1,576	95.1	2,303	1,199	436	255	25.1	14.2	Montz CDP
388	228	64	3,867	94.2	5,349	2,828	680	375	28.8	9.1	New Sarpy CDP
25	5	5	431	97.7	568	293	35	21	33.3	4.1	Norco CDP
363	223	59	3,436	93.8	4,781	2,535	645	354	28.2	9.7	District 7
920	494	166	5,682	97.2	8,440	4,373	1,580	915	24.7	14.1	Boutte CDP (part)
172	76	31	834	92.6	1,303	693	279	166	18.9	17.4	Luling CDP (part)
0	0	0	0	(X)	0	0	0	0	(X)	(X)	St. Helena Parish
149	86	46	950	97.4	1,398	725	281	170	25.4	15.0	District 1
54	39	34	286	102.4	452	221	127	81	21.9	21.9	Greensburg town (part)
161	79	22	1,017	96.1	1,458	752	262	163	26.9	13.1	District 2
8	11	3	83	67.5	104	63	22	15	25.2	15.8	Greensburg town (part)
154	78	26	1,095	100.8	1,599	820	258	136	27.3	11.7	District 4
24	17	6	140	90.0	202	101	47	23	24.1	17.7	Montpelier village
140	88	18	999	99.0	1,479	754	246	144	25.6	12.4	District 5
144	87	23	787	95.8	1,203	629	254	136	21.9	16.5	District 6
1,633	923	285	11,290	95.8	16,401	8,567	2,841	1,638	25.8	12.9	St. James Parish
276	191	40	1,932	88.7	2,680	1,451	507	311	26.5	13.9	District 1
273	190	40	1,915	88.7	2,656	1,440	503	310	26.5	13.9	Gramercy town
0	0	0	0	(X)	0	0	0	0	(X)	(X)	Lutcher town (part)
292	185	55	1,596	95.4	2,392	1,247	532	309	23.3	17.1	District 2
279	180	55	1,475	94.6	2,220	1,162	514	299	22.6	17.9	Lutcher town (part)
198	103	32	1,941	93.3	2,648	1,416	333	200	29.4	8.9	District 3
90	33	12	1,058	94.2	1,462	765	135	74	28.9	6.6	Grand Point CDP (part)
52	31	10	371	85.7	490	284	93	58	28.9	13.5	Lutcher town (part)
56	39	10	512	96.9	696	367	105	68	31.0	10.4	Paulina CDP (part)
191	96	46	1,382	107.1	2,158	1,067	333	191	24.6	11.6	District 4
47	25	10	333	113.5	562	255	82	50	21.0	11.5	Convent CDP
35	13	2	212	97.2	303	153	50	28	27.5	12.0	Grand Point CDP (part)
20	17	11	221	125.3	353	169	48	27	29.1	9.6	Hester CDP
11	5	6	91	86.8	126	67	22	15	25.9	12.9	Paulina CDP (part)
14	7	0	62	109.7	102	48	21	10	21.5	16.2	Romeville CDP
62	28	13	441	102.3	678	357	103	58	24.0	11.5	Union CDP
180	86	39	1,413	96.8	2,042	1,059	305	166	26.6	11.0	District 5
5	3	2	55	136.4	65	35	10	7	50.0	7.7	Lemannville CDP (part)
14	6	1	103	88.3	141	76	21	8	27.3	10.8	Moonshine CDP
0	4	1	27	107.4	50	22	5	2	10.7	8.9	North Vacherie CDP (part)
65	39	13	410	102.0	651	325	117	65	21.4	14.1	St. James CDP
55	19	11	412	94.2	580	308	85	44	27.5	10.6	Welcome CDP
215	115	37	1,537	94.1	2,215	1,177	367	207	25.7	12.3	District 6
178	100	29	1,195	91.6	1,694	914	307	177	26.0	13.4	North Vacherie CDP (part)
37	15	8	340	102.1	516	262	60	30	24.9	8.7	South Vacherie CDP (part)
281	147	36	1,489	98.7	2,266	1,150	464	254	23.4	15.7	District 7
281	147	36	1,486	98.9	2,264	1,148	464	254	23.4	15.7	South Vacherie CDP (part)
2,880	1,348	508	23,583	94.7	33,568	17,465	4,736	2,580	26.9	10.3	St. John the Baptist Parish
472	203	78	2,914	89.1	4,084	2,195	753	421	25.9	13.7	District 1
234	111	45	1,327	83.9	1,860	1,014	390	219	23.8	16.0	Edgard CDP
155	56	26	1,101	91.7	1,507	801	237	134	28.6	11.2	Laplace CDP (part)
24	9	0	126	98.4	206	102	33	16	17.6	13.2	Pleasure Bend CDP
56	27	7	339	97.9	485	262	90	50	27.7	13.4	Wallace CDP
503	295	170	3,007	102.2	4,685	2,312	968	484	22.9	15.9	District 2
189	104	45	1,467	91.6	2,094	1,091	338	198	25.5	12.0	Garyville CDP
314	191	125	1,540	112.3	2,591	1,221	630	286	20.7	19.3	Reserve CDP (part)
330	168	41	3,434	89.2	4,503	2,440	539	300	30.7	8.3	District 3
0	0	0	0	(X)	0	0	0	0	(X)	(X)	Laplace CDP (part)
330	168	41	3,434	89.2	4,503	2,440	539	300	30.7	8.3	Reserve CDP (part)
497	221	112	3,634	93.9	5,232	2,710	830	506	25.8	11.8	District 4
497	221	112	3,634	93.9	5,232	2,710	830	506	25.8	11.8	Laplace CDP (part)
448	210	38	3,899	97.0	5,695	2,901	696	378	25.9	9.1	District 5
442	207	37	3,864	96.8	5,632	2,874	686	374	25.9	9.0	Laplace CDP (part)
254	105	33	3,031	94.0	4,088	2,164	392	213	30.5	6.7	District 6
254	105	33	3,031	94.0	4,088	2,164	392	213	30.5	6.7	Laplace CDP (part)
376	146	36	3,664	97.3	5,281	2,743	558	278	26.9	7.7	District 7
376	146	36	3,664	97.3	5,281	2,743	558	278	26.9	7.7	Laplace CDP (part)
6,382	3,828	1,242	43,508	91.7	60,704	32,321	11,452	6,616	27.2	13.7	St. Landry Parish
302	191	68	2,812	89.0	3,737	2,004	561	330	29.7	10.6	District 1
160	122	51	1,814	88.1	2,382	1,297	333	208	30.2	9.8	Opelousas city (part)
346	225	100	2,812	82.2	3,611	2,037	671	423	29.5	13.1	District 2
232	172	91	1,921	79.8	2,415	1,375	495	330	30.1	14.3	Opelousas city (part)
426	261	133	2,896	87.6	3,842	2,109	820	510	29.3	15.1	District 3
219	177	113	1,671	83.0	2,155	1,229	509	350	29.5	16.6	Opelousas city (part)

Table 1.  
**Age and Sex: 2010—Con.**

[For information on confidentiality protection, nonsampling error, and definitions, see Selected Appendixes at <www.census.gov/prod/cen2010/cph-1-a.pdf>]

State Parish Parish Subdivision Place	Total population	Median age	Age								
			Under 5 years	5 to 17 years	18 to 20 years	21 to 24 years	25 to 34 years	35 to 44 years	45 to 54 years	55 to 59 years	60 to 64 years
<b>St. Landry Parish—Con.</b>											
District 4.....	6,452	39.3	394	1,314	260	291	660	787	1,003	463	366
Washington town.....	964	42.7	60	171	30	51	103	90	150	80	45
District 5.....	5,817	41.4	409	1,057	217	225	633	628	924	421	362
Melville town.....	1,041	43.6	72	182	40	49	99	94	193	79	61
Palmetto village.....	164	43.7	11	23	7	10	20	16	24	12	13
District 6.....	7,347	36.3	567	1,415	278	407	897	900	1,136	458	366
Krotz Springs town.....	1,198	35.9	108	243	36	47	154	135	152	68	74
Opelousas city (part).....	76	33.5	5	17	3	4	11	6	13	7	4
Port Barre town.....	2,055	36.3	186	359	92	110	248	239	318	125	100
District 7.....	7,391	38.5	504	1,409	293	314	872	995	1,103	530	445
Arnaudville town (part).....	988	40.7	56	169	32	39	133	123	107	69	67
Leonville town.....	1,084	39.2	56	231	49	41	117	138	167	85	74
District 8.....	8,931	36.6	715	1,704	333	427	1,141	1,114	1,455	617	480
Cankton village.....	484	34.4	41	92	19	24	73	62	64	37	24
Grand Coteau town.....	947	38.2	85	194	34	57	85	93	157	51	54
Sunset town.....	2,897	34.7	252	582	100	161	364	362	423	211	170
District 9.....	6,190	41.6	398	1,064	205	280	687	721	787	388	405
Opelousas city (part).....	2,695	44.0	158	442	71	97	283	329	315	174	182
District 10.....	6,323	33.3	563	1,367	253	332	784	757	886	371	307
Opelousas city (part).....	3,939	30.7	381	871	179	246	484	424	540	208	173
District 11.....	7,146	37.3	539	1,438	255	285	873	836	1,065	453	416
Eunice city (part).....	68	35.0	4	16	3	5	6	10	9	4	4
Lawtell CDP.....	1,198	38.0	94	237	36	51	148	124	164	80	85
District 12.....	5,477	35.4	380	1,036	283	316	698	547	728	379	317
Eunice city (part).....	3,965	33.9	292	770	208	238	522	394	512	252	204
District 13.....	6,439	35.3	513	1,213	250	387	835	656	849	373	349
Eunice city (part).....	5,913	35.5	467	1,086	230	359	783	596	760	347	327
<b>St. Martin Parish.....</b>											
District 1.....	52,160	36.3	3,821	9,950	2,082	2,668	6,707	6,782	7,985	3,389	2,690
Cade CDP (part).....	4,367	42.1	229	692	159	173	505	634	658	354	287
Morgan City city (part).....	103	49.9	2	20	4	1	8	8	17	18	8
St. Martinville city (part).....	0	0.0	0	0	0	0	0	0	0	0	0
District 2.....	1,349	40.7	74	176	50	76	190	196	186	92	69
Broussard city (part).....	4,570	39.6	330	788	178	245	507	545	742	345	281
Cade CDP (part).....	62	50.8	1	5	4	4	3	5	13	7	5
St. Martinville city (part).....	1,620	38.8	138	270	57	89	178	226	272	133	89
District 3.....	1,995	38.3	136	375	93	112	220	213	288	116	133
Parks village (part).....	4,410	37.3	343	852	174	243	497	499	665	299	253
St. Martinville city (part).....	179	41.1	14	31	9	8	15	20	30	19	13
District 4.....	2,601	37.9	220	503	100	134	286	254	380	175	142
Broussard city (part).....	5,653	34.8	451	1,093	230	270	796	746	802	386	272
Parks village (part).....	0	0.0	0	0	0	0	0	0	0	0	0
St. Martinville city (part).....	474	38.0	33	90	14	21	65	54	49	47	37
District 5.....	169	42.4	10	27	10	9	19	20	33	20	8
Catahoula CDP.....	7,158	35.8	514	1,385	275	390	939	977	1,120	420	359
Breaux Bridge city (part).....	1,094	38.2	73	211	36	48	139	143	192	50	50
District 6.....	6,176	35.5	501	1,189	225	327	805	781	830	403	306
Breaux Bridge city (part).....	4,933	35.3	408	957	174	258	651	601	647	322	242
District 7.....	6,096	32.0	514	1,225	284	385	871	699	992	345	221
Breaux Bridge city (part).....	2,640	30.9	227	550	118	177	407	331	375	129	84
Cecilia CDP (part).....	155	29.9	21	29	5	11	14	16	27	12	5
District 8.....	6,744	36.5	456	1,311	272	337	866	920	1,066	424	358
Breaux Bridge city (part).....	566	40.2	35	135	21	11	44	89	100	46	44
Henderson town (part).....	1,674	34.9	113	322	82	115	206	210	245	103	83
District 9.....	6,986	35.9	483	1,415	285	298	921	981	1,110	413	353
Cecilia CDP (part).....	69	44.5	3	10	5	4	6	7	17	4	3
Henderson town (part).....	1,825	34.6	128	389	72	86	249	252	265	99	91
District 10.....	0	0.0	0	0	0	0	0	0	0	0	0
<b>St. Mary Parish.....</b>											
District 1.....	54,650	37.5	3,797	10,107	2,255	2,873	6,793	6,767	8,629	3,399	2,978
Baldwin town (part).....	6,505	36.7	422	1,319	282	361	769	785	1,043	422	361
Charenton CDP (part).....	1,721	34.4	117	359	79	104	216	189	271	95	100
Glencoe CDP.....	1,692	37.0	111	340	53	93	208	250	255	106	100
Sorrel CDP.....	211	39.4	18	39	9	12	16	34	32	17	6
District 2.....	766	33.3	60	153	38	53	97	72	123	54	43
Baldwin town (part).....	5,272	42.2	344	902	204	249	572	532	881	381	356
Charenton CDP (part).....	541	47.4	38	64	18	30	46	53	85	45	46
Franklin city (part).....	211	48.6	8	32	6	5	16	22	52	21	11
District 3.....	2,856	37.8	218	539	120	147	352	267	421	186	194
Baldwin town (part).....	6,135	39.1	406	1,198	269	287	650	710	985	386	350
Franklin city (part).....	174	32.5	19	36	13	6	18	25	28	7	8
District 4.....	4,804	38.9	324	933	211	230	521	541	759	314	273
Bayou Vista CDP.....	7,635	37.4	482	1,362	334	413	1,018	994	1,266	464	368
Berwick town (part).....	4,652	38.1	303	819	195	256	588	613	775	281	222
Franklin city (part).....	52	25.5	5	17	2	2	3	5	10	2	2
District 5.....	0	0.0	0	0	0	0	0	0	0	0	0
Patterson city.....	8,920	35.9	686	1,689	364	453	1,176	1,165	1,368	550	462
District 6.....	6,112	35.3	480	1,168	264	322	803	798	903	337	333
Berwick town (part).....	7,722	37.2	525	1,486	286	387	970	1,053	1,164	455	415
Morgan City city (part).....	3,293	34.6	243	740	115	156	410	505	487	168	141
District 7.....	4,429	39.2	282	746	171	231	560	548	677	287	274



Table 1.  
**Age and Sex: 2010—Con.**

[For information on confidentiality protection, nonsampling error, and definitions, see Selected Appendixes at <www.census.gov/prod/cen2010/cph-1-a.pdf>]

Age—Con			Age and sex						Percent of total population		State Parish Parish Subdivision Place
65 to 74 years	75 to 84 years	85 years and over	All ages		18 years and over		65 years and over		Under 18 years	65 years and over	
			Female	Males per 100 females	Total	Female	Total	Female			
565	278	71	3,335	93.5	4,744	2,525	914	517	26.5	14.2	St. Landry Parish—Con.
107	60	17	528	82.6	733	419	184	117	24.0	19.1	District 4
531	298	112	2,953	97.0	4,351	2,258	941	534	25.2	16.2	Washington town
101	48	23	553	88.2	787	432	172	99	24.4	16.5	District 5
16	11	1	85	92.9	130	66	28	17	20.7	17.1	Melville town
554	293	76	3,701	98.5	5,365	2,759	923	493	27.0	12.6	Palmetto village
103	54	24	614	95.1	847	464	181	103	29.3	15.1	District 6
3	2	1	44	72.7	54	33	6	6	28.9	7.9	Krotz Springs town
151	104	23	1,061	93.7	1,510	788	278	149	26.5	13.5	Opelousas city (part)
550	308	68	3,752	97.0	5,478	2,796	926	496	25.9	12.5	Port Barre town
92	88	13	512	93.0	763	400	193	112	22.8	19.5	District 7
76	42	8	555	95.3	797	414	126	69	26.5	11.6	Arnaudville town (part)
590	265	90	4,604	94.0	6,512	3,402	945	517	27.1	10.6	Leonville town
28	12	8	255	89.8	351	186	48	27	27.5	9.9	District 8
79	44	14	523	81.1	668	393	137	84	29.5	14.5	Cankton village
168	79	25	1,547	87.3	2,063	1,108	272	152	28.8	9.4	Grand Coteau town
628	457	170	3,278	88.8	4,728	2,584	1,255	750	23.6	20.3	Sunset town
321	246	77	1,433	88.1	2,095	1,154	644	387	22.3	23.9	District 9
407	240	56	3,329	89.9	4,393	2,394	703	416	30.5	11.1	Opelousas city (part)
246	149	38	2,120	85.8	2,687	1,515	433	266	31.8	11.0	District 10
553	337	96	3,634	96.6	5,169	2,656	986	555	27.7	13.8	Opelousas city (part)
6	1	0	38	78.9	48	26	7	4	29.4	10.3	District 11
93	69	17	602	99.0	867	442	179	113	27.6	14.9	Eunice city (part)
440	285	68	2,945	86.0	4,061	2,237	793	453	25.9	14.5	Lawtell CDP
311	212	50	2,160	83.6	2,903	1,632	573	339	26.8	14.5	District 12
490	390	134	3,457	86.3	4,713	2,560	1,014	622	26.8	15.7	Eunice city (part)
457	370	131	3,208	84.3	4,360	2,386	958	595	26.3	16.2	District 13
3,677	1,790	619	26,463	97.1	38,389	19,745	6,086	3,364	26.4	11.7	Eunice city (part)
426	190	60	2,137	104.4	3,446	1,684	676	359	21.1	15.5	St. Martin Parish
11	6	0	58	77.6	81	48	17	12	21.4	16.5	District 1
0	0	0	0	(X)	0	0	0	0	(X)	(X)	Cade CDP (part)
129	82	29	636	112.1	1,099	514	240	142	18.5	17.8	Morgan City city (part)
384	173	52	2,396	90.7	3,452	1,837	609	337	24.5	13.3	St. Martinville city (part)
7	7	1	25	148.0	56	24	15	6	9.7	24.2	District 2
108	46	14	826	96.1	1,212	616	168	81	25.2	10.4	Broussard city (part)
196	80	33	1,097	81.9	1,484	850	309	191	25.6	15.5	Cade CDP (part)
308	182	95	2,376	85.6	3,215	1,794	585	349	27.1	13.3	St. Martinville city (part)
19	1	0	104	72.1	134	79	20	11	25.1	11.2	District 3
190	141	76	1,464	77.7	1,878	1,104	407	255	27.8	15.6	Parks village (part)
390	151	66	2,864	97.4	4,109	2,091	607	332	27.3	10.7	St. Martinville city (part)
0	0	0	0	(X)	0	0	0	0	(X)	(X)	District 4
34	11	19	245	93.5	351	188	64	36	25.9	13.5	Broussard city (part)
6	3	4	94	79.8	132	73	13	7	21.9	7.7	Parks village (part)
478	237	64	3,533	102.6	5,259	2,652	779	411	26.5	10.9	St. Martinville city (part)
87	52	13	539	103.0	810	406	152	85	26.0	13.9	District 5
433	271	105	3,317	86.2	4,486	2,465	809	486	27.4	13.1	Catahoula CDP
342	239	92	2,687	83.6	3,568	1,996	673	420	27.7	13.6	District 6
319	188	53	2,974	105.0	4,357	2,158	560	324	28.5	9.2	Breaux Bridge city (part)
146	75	21	1,256	110.2	1,863	882	242	150	29.4	9.2	District 7
6	8	1	83	86.7	105	58	15	7	32.3	9.7	Breaux Bridge city (part)
465	207	62	3,373	99.9	4,977	2,491	734	388	26.2	10.9	Cecilia CDP (part)
26	12	3	283	100.0	396	205	41	18	30.0	7.2	District 8
123	57	15	832	101.2	1,239	612	195	109	26.0	11.6	Breaux Bridge city (part)
474	191	62	3,493	100.0	5,088	2,573	727	378	27.2	10.4	Henderson town (part)
9	1	0	32	115.6	56	27	10	5	18.8	14.5	District 9
122	56	16	945	93.1	1,308	689	194	110	28.3	10.6	Arnaudville town (part)
0	0	0	0	(X)	0	0	0	0	(X)	(X)	Cecilia CDP (part)
4,099	2,227	726	27,658	97.6	40,746	20,734	7,052	3,953	25.4	12.9	Henderson town (part)
474	205	62	3,337	94.9	4,764	2,442	741	392	26.8	11.4	St. Mary Parish
130	46	15	905	90.2	1,245	661	191	106	27.7	11.1	District 1
102	52	22	865	95.6	1,241	623	176	86	26.7	10.4	Baldwin town (part)
19	8	1	109	93.6	154	84	28	17	27.0	13.3	Charenton CDP (part)
44	24	5	392	95.4	553	289	73	46	27.8	9.5	Glencoe CDP
521	265	65	2,770	90.3	4,026	2,137	851	481	23.6	16.1	Sorrel CDP
63	44	9	280	93.2	439	233	116	66	18.9	21.4	District 2
26	11	1	100	111.0	171	82	38	21	19.0	18.0	Baldwin town (part)
228	145	39	1,554	83.8	2,099	1,153	412	243	26.5	14.4	Charenton CDP (part)
472	290	132	3,245	89.1	4,531	2,457	894	540	26.1	14.6	Franklin city (part)
8	4	2	85	104.7	119	57	14	6	31.6	8.0	District 3
359	224	115	2,585	85.8	3,547	1,952	698	437	26.2	14.5	Baldwin town (part)
561	297	76	3,738	104.3	5,791	2,789	934	514	24.2	12.2	Franklin city (part)
364	189	47	2,335	99.2	3,530	1,758	600	337	24.1	12.9	District 4
4	0	0	24	116.7	30	16	4	2	42.3	7.7	Bayou Vista CDP
0	0	0	0	(X)	0	0	0	0	(X)	(X)	Berwick town (part)
615	297	95	4,514	97.6	6,545	3,340	1,007	536	26.6	11.3	Franklin city (part)
410	212	82	3,126	95.5	4,464	2,308	704	389	27.0	11.5	District 5
597	275	109	3,876	99.2	5,711	2,878	981	541	26.0	12.7	Patterson city
208	100	20	1,655	99.0	2,310	1,174	328	177	29.9	10.0	District 6
389	175	89	2,221	99.4	3,401	1,704	653	364	23.2	14.7	Berwick town (part)
											Morgan City city (part)

Table 1.  
**Age and Sex: 2010—Con.**

[For information on confidentiality protection, nonsampling error, and definitions, see Selected Appendixes at <www.census.gov/prod/cen2010/cph-1-a.pdf>]

State Parish Parish Subdivision Place	Total population	Median age	Age								
			Under 5 years	5 to 17 years	18 to 20 years	21 to 24 years	25 to 34 years	35 to 44 years	45 to 54 years	55 to 59 years	60 to 64 years
<b>St. Mary Parish—Con.</b>											
District 7.....	5,693	38.7	395	973	222	294	680	699	861	339	312
Morgan City city (part).....	5,693	38.7	395	973	222	294	680	699	861	339	312
District 8.....	6,768	34.9	537	1,178	294	429	958	829	1,061	402	354
Amelia CDP.....	2,459	32.1	213	437	111	174	399	334	361	136	101
Berwick town (part).....	1,601	37.8	122	277	64	104	189	171	283	102	98
Morgan City city (part).....	2,282	36.8	165	383	103	127	315	289	352	143	125
Siracuseville CDP.....	422	34.9	37	81	16	23	55	35	63	20	30
<b>St. Tammany Parish.....</b>	<b>233,740</b>	<b>39.3</b>	<b>15,244</b>	<b>44,892</b>	<b>7,578</b>	<b>9,344</b>	<b>27,090</b>	<b>31,563</b>	<b>37,381</b>	<b>16,785</b>	<b>14,235</b>
District 1.....	24,084	39.3	1,747	4,684	633	683	2,748	3,558	3,696	1,670	1,537
Covington city (part).....	4,832	45.7	255	728	147	172	565	512	776	456	397
Madisonville town.....	748	40.8	48	116	19	31	76	127	119	49	52
District 2.....	15,593	44.4	823	2,578	545	634	1,524	1,829	2,642	1,351	1,136
Abita Springs town (part).....	301	42.1	19	50	11	8	38	37	44	28	34
Covington city (part).....	1,032	42.6	60	167	30	66	105	123	186	73	57
District 3.....	18,704	38.4	1,355	3,535	626	775	2,298	2,264	2,805	1,378	1,200
Abita Springs town (part).....	639	43.0	30	116	21	24	61	90	118	56	39
Covington city (part).....	2,901	31.5	239	646	100	173	419	298	395	175	134
Folsom village.....	716	36.3	60	106	34	31	121	79	99	47	50
District 4.....	16,795	43.4	780	3,622	531	492	1,244	2,134	2,939	1,306	1,103
Mandeville city (part).....	5,486	42.1	259	1,267	175	130	400	760	927	398	272
District 5.....	16,895	36.7	1,196	3,349	548	728	2,245	2,467	2,752	1,068	828
Mandeville city (part).....	4	27.0	1	1	0	0	0	0	2	0	0
District 6.....	16,983	40.4	1,099	2,983	596	690	2,005	2,159	2,847	1,314	1,088
Abita Springs town (part).....	161	47.3	8	26	8	3	16	14	32	13	18
Pearl River town (part).....	2,214	40.0	150	365	89	83	292	258	365	166	127
Slidell city (part).....	0	0.0	0	0	0	0	0	0	0	0	0
Sun village.....	470	42.3	21	90	10	19	48	65	88	37	34
District 7.....	20,017	39.1	1,302	4,027	563	718	2,264	2,991	3,200	1,373	1,197
Abita Springs town (part).....	1,264	40.8	86	220	42	47	136	183	199	85	94
Lacombe CDP (part).....	8,615	43.5	485	1,456	259	366	948	980	1,417	714	631
Mandeville city (part).....	67	42.3	5	13	1	0	4	15	6	2	3
District 8.....	13,120	41.4	777	2,407	416	498	1,403	1,649	2,111	941	876
Slidell city (part).....	9,304	40.8	558	1,705	302	366	1,041	1,154	1,434	656	626
District 9.....	17,093	38.1	1,083	3,538	620	730	1,917	2,314	2,750	1,257	1,062
Pearl River town (part).....	34	26.5	2	11	2	2	3	7	0	2	2
Slidell city (part).....	681	31.4	37	132	19	53	133	126	78	26	26
District 10.....	16,967	39.6	1,081	3,575	477	555	1,723	2,541	2,913	1,130	964
Mandeville city (part).....	6,003	42.2	329	987	180	265	707	728	972	485	398
District 11.....	15,920	35.7	1,154	3,063	544	773	2,255	2,194	2,392	1,104	812
Lacombe CDP (part).....	64	37.5	5	14	2	1	8	6	14	3	2
Slidell city (part).....	22	29.5	2	6	1	1	3	0	4	1	2
District 12.....	14,917	37.4	1,071	2,604	532	753	2,053	1,901	2,202	933	881
Eden Isle CDP (part).....	2,370	43.3	131	400	56	74	248	339	434	201	183
Slidell city (part).....	11,195	36.1	843	1,983	422	600	1,602	1,408	1,551	643	618
District 13.....	15,501	40.2	914	2,723	495	697	1,831	2,152	2,643	1,240	1,020
Eden Isle CDP (part).....	4,671	50.0	200	507	105	179	438	525	881	522	466
Slidell city (part).....	1,591	33.7	122	407	61	46	182	281	265	78	51
District 14.....	11,151	34.0	862	2,204	452	618	1,580	1,410	1,489	720	531
Pearl River town (part).....	258	34.5	26	48	6	11	39	36	37	21	16
Slidell city (part).....	4,275	34.6	347	753	170	270	617	473	512	268	218
<b>Tangipahoa Parish.....</b>	<b>121,097</b>	<b>33.6</b>	<b>8,712</b>	<b>21,708</b>	<b>7,549</b>	<b>7,967</b>	<b>16,612</b>	<b>14,183</b>	<b>16,440</b>	<b>7,635</b>	<b>6,488</b>
District 1.....	10,722	36.5	741	2,217	454	494	1,260	1,309	1,524	758	617
Kentwood town.....	2,198	37.1	145	445	86	121	269	201	331	175	129
Tangipahoa village.....	748	28.3	73	202	32	42	110	79	90	42	28
District 2.....	13,343	38.7	875	2,483	484	581	1,641	1,687	2,027	968	891
Amite City town (part).....	1,041	42.1	77	157	33	30	142	108	140	86	67
District 3.....	10,479	32.9	772	2,103	527	582	1,536	1,262	1,375	659	500
Amite City town (part).....	3,100	33.9	143	543	173	188	549	455	399	198	127
Independence town (part).....	762	34.3	69	141	29	45	102	74	103	43	46
Roseland town.....	1,123	34.4	77	233	59	52	145	142	144	79	53
District 4.....	12,728	34.4	985	2,360	568	712	1,852	1,694	1,732	795	656
Independence town (part).....	903	37.0	67	173	42	52	92	109	122	58	43
Natalbany CDP (part).....	1,033	29.0	81	158	71	97	258	143	102	35	32
District 5.....	12,706	23.9	712	1,471	2,724	1,756	1,614	1,060	1,221	572	475
Hammond city (part).....	6,690	21.6	279	586	2,181	1,101	693	413	487	235	200
Natalbany CDP (part).....	1,836	23.4	119	219	328	344	257	152	158	76	62
Tickfaw village.....	694	35.5	40	129	32	42	98	100	92	30	37
District 6.....	11,889	31.7	1,009	2,175	575	954	1,714	1,314	1,526	690	663
Hammond city (part).....	1,737	41.2	124	280	52	105	210	154	203	109	128
District 7.....	10,135	29.9	855	1,876	613	814	1,625	1,040	1,184	595	450
Hammond city (part).....	9,268	29.7	787	1,750	550	732	1,490	941	1,059	548	413
Natalbany CDP (part).....	115	32.6	13	17	5	7	25	14	10	9	6
District 8.....	13,186	35.8	973	2,115	587	883	1,924	1,498	1,931	834	758
Hammond city (part).....	2,324	40.4	175	292	98	133	335	243	299	144	160
Ponchatoula city (part).....	187	36.1	22	32	7	1	28	36	25	12	7
District 9.....	12,918	35.2	922	2,489	515	636	1,859	1,636	1,811	798	671
Ponchatoula city (part).....	3,395	35.3	232	683	132	167	472	383	436	210	170
District 10.....	12,991	38.7	868	2,419	502	555	1,587	1,683	2,109	966	807
Ponchatoula city (part).....	2,977	35.1	235	560	129	133	427	346	442	197	165

Table 1.  
**Age and Sex: 2010—Con.**

[For information on confidentiality protection, nonsampling error, and definitions, see Selected Appendixes at <www.census.gov/prod/cen2010/cph-1-a.pdf>]

Age—Con			Age and sex						Percent of total population		State Parish Subdivision Place
65 to 74 years	75 to 84 years	85 years and over	All ages		18 years and over		65 years and over		Under 18 years	65 years and over	
			Female	Males per 100 females	Total	Female	Total	Female			
461	364	93	2,890	97.0	4,325	2,224	918	524	24.0	16.1	St. Mary Parish—Con.
461	364	93	2,890	97.0	4,325	2,224	918	524	24.0	16.1	District 7
398	234	94	3,288	105.8	5,053	2,467	726	425	25.3	10.7	Morgan City city (part)
118	57	18	1,045	135.3	1,809	761	193	99	26.4	7.8	District 8
111	59	21	842	90.1	1,202	649	191	115	24.9	11.9	Amelia CDP
130	101	49	1,175	94.2	1,734	890	280	176	24.0	12.3	Berwick town (part)
39	17	6	224	88.4	304	165	62	35	28.0	14.7	Morgan City city (part)
											Siracusa CDP
16,991	9,205	3,432	119,767	95.2	173,604	90,408	29,628	16,590	25.7	12.7	St. Tammany Parish
1,760	928	440	12,372	94.7	17,653	9,274	3,128	1,755	26.7	13.0	District 1
451	262	111	2,524	91.4	3,849	2,050	824	470	20.3	17.1	Covington city (part)
65	37	9	383	95.3	584	294	111	58	21.9	14.8	Madisonville town
1,601	708	222	7,903	97.3	12,192	6,241	2,531	1,341	21.8	16.2	District 2
21	9	2	152	98.0	232	119	32	20	22.9	10.6	Abita Springs town (part)
94	51	20	548	88.3	805	439	165	103	22.0	16.0	Covington city (part)
1,449	767	252	9,797	90.9	13,814	7,348	2,468	1,373	26.1	13.2	District 3
43	33	8	351	82.1	493	270	84	50	22.8	13.1	Abita Springs town (part)
165	117	40	1,608	80.4	2,016	1,154	322	200	30.5	11.1	Covington city (part)
48	30	11	379	88.9	550	288	89	51	23.2	12.4	Folsom village
1,222	939	483	8,726	92.5	12,393	6,611	2,644	1,571	26.2	15.7	District 4
293	340	265	2,945	86.3	3,960	2,226	898	642	27.8	16.4	Mandeville city (part)
953	588	173	8,723	93.7	12,350	6,514	1,714	1,006	26.9	10.1	District 5
0	0	0	3	33.3	2	1	0	0	50.0	0.0	Mandeville city (part)
1,416	604	182	8,536	99.0	12,901	6,560	2,202	1,176	24.0	13.0	District 6
20	3	0	89	80.9	127	68	23	9	21.1	14.3	Abita Springs town (part)
197	105	17	1,120	97.7	1,699	884	319	185	23.3	14.4	Pearl River town (part)
0	0	0	0	(X)	0	0	0	0	(X)	(X)	Siidell city (part)
37	18	3	232	102.6	359	177	58	31	23.6	12.3	Sun village
1,402	734	246	10,301	94.3	14,688	7,677	2,382	1,303	26.6	11.9	District 7
104	55	13	689	83.5	958	537	172	112	24.2	13.6	Abita Springs town (part)
791	422	146	4,383	96.6	6,674	3,436	1,359	724	22.5	15.8	Lacombe CDP (part)
11	5	2	41	63.4	49	30	18	12	26.9	26.9	Mandeville city (part)
1,053	667	322	6,825	92.2	9,936	5,274	2,042	1,188	24.3	15.6	District 8
785	478	199	4,849	91.9	7,041	3,743	1,462	840	24.3	15.7	Siidell city (part)
1,108	529	185	8,742	95.5	12,472	6,472	1,822	1,005	27.0	10.7	District 9
1	2	0	17	100.0	21	10	3	1	38.2	8.8	Pearl River town (part)
27	17	7	360	89.2	512	265	51	36	24.8	7.5	Siidell city (part)
1,138	643	227	8,790	93.0	12,311	6,466	2,008	1,172	27.4	11.8	District 10
544	287	121	3,149	90.6	4,687	2,502	952	573	21.9	15.9	Mandeville city (part)
987	486	156	8,103	96.5	11,703	6,098	1,629	933	26.5	10.2	District 11
5	2	2	33	93.9	45	25	9	6	29.7	9.1	Lacombe CDP (part)
2	0	0	12	83.3	14	9	2	1	36.4	9.1	Siidell city (part)
1,090	675	222	7,586	96.6	11,242	5,787	1,987	1,119	24.6	13.3	District 12
201	78	25	1,207	96.4	1,839	944	304	164	22.4	12.8	Eden Isle CDP (part)
803	542	180	5,699	96.4	8,369	4,337	1,525	871	25.2	13.6	Siidell city (part)
1,131	514	141	7,724	100.7	11,864	5,948	1,786	913	23.5	11.5	District 13
546	234	68	2,270	105.8	3,964	1,923	848	417	18.2	18.2	Eden Isle CDP (part)
58	30	10	828	92.1	1,062	555	98	56	33.2	6.2	Siidell city (part)
681	423	181	5,639	97.7	8,085	4,138	1,285	735	27.5	11.5	District 14
13	3	2	136	89.7	184	95	18	11	28.7	7.0	Pearl River town (part)
278	228	141	2,198	94.5	3,175	1,665	647	382	25.7	15.1	Siidell city (part)
8,108	4,306	1,389	62,297	94.4	90,677	47,587	13,803	7,873	25.1	11.4	Tangipahoa Parish
768	440	140	5,525	94.1	7,764	4,070	1,348	775	27.6	12.6	District 1
143	114	39	1,191	84.6	1,608	901	296	188	26.8	13.5	Kentwood town
30	16	4	400	87.0	473	260	50	29	36.8	6.7	Tangipahoa village
1,068	523	115	6,631	101.2	9,985	5,050	1,706	885	25.2	12.8	District 2
97	71	33	533	95.3	807	423	201	121	22.5	19.3	Amite City town (part)
654	384	125	5,226	100.5	7,604	3,819	1,163	686	27.4	11.1	District 3
179	110	36	1,348	130.0	2,414	1,014	325	200	22.1	10.5	Amite City town (part)
52	45	13	410	85.9	552	316	110	68	27.6	14.4	Independence town (part)
84	40	15	589	90.7	813	431	139	82	27.6	12.4	Roseland town
844	408	122	6,367	99.9	9,383	4,763	1,374	790	26.3	10.8	District 4
55	57	33	480	88.1	663	360	145	97	26.6	16.1	Independence town (part)
40	14	2	446	131.6	794	330	56	34	23.1	5.4	Natalbany CDP (part)
630	359	112	6,698	89.7	10,523	5,656	1,101	640	17.2	8.7	District 5
289	165	61	3,635	84.0	5,825	3,228	515	310	12.9	7.7	Hammond city (part)
74	38	9	988	85.8	1,498	805	121	72	18.4	6.6	Natalbany CDP (part)
47	38	9	348	99.4	525	272	94	53	24.4	13.5	Tickfaw village
724	407	138	6,237	90.6	8,705	4,673	1,269	715	26.8	10.7	District 6
163	144	65	958	81.3	1,333	758	372	233	23.3	21.4	Hammond city (part)
624	298	161	5,386	88.2	7,404	4,047	1,083	684	26.9	10.7	District 7
561	284	153	4,946	87.4	6,731	3,705	998	642	27.4	10.8	Hammond city (part)
6	3	0	54	113.0	85	42	9	4	26.1	7.8	Natalbany CDP (part)
952	520	211	6,806	93.7	10,098	5,372	1,683	943	23.4	12.8	District 8
211	141	93	1,237	87.9	1,857	1,014	445	271	20.1	19.1	Hammond city (part)
9	7	1	98	90.8	133	71	17	11	28.9	9.1	Ponchartroula city (part)
930	511	140	6,770	90.8	9,507	5,022	1,581	901	26.4	12.2	District 9
265	196	49	1,845	84.0	2,480	1,373	510	331	27.0	15.0	Ponchartroula city (part)
914	456	125	6,651	95.3	9,704	5,115	1,495	854	25.3	11.5	District 10
177	126	40	1,597	86.4	2,182	1,216	343	223	26.7	11.5	Ponchartroula city (part)

Table 1.  
**Age and Sex: 2010—Con.**

[For information on confidentiality protection, nonsampling error, and definitions, see Selected Appendixes at <www.census.gov/prod/cen2010/cph-1-a.pdf>]

State Parish Parish Subdivision Place	Total population	Median age	Age								
			Under 5 years	5 to 17 years	18 to 20 years	21 to 24 years	25 to 34 years	35 to 44 years	45 to 54 years	55 to 59 years	60 to 64 years
Tensas Parish.....	5,252	42.5	366	963	176	211	516	520	783	444	365
District 1.....	743	43.4	52	120	36	35	68	75	118	52	42
Newellton town (part).....	90	49.3	6	13	3	3	9	7	13	5	5
District 2.....	725	35.6	53	161	41	33	70	70	98	57	39
Newellton town (part).....	725	35.6	53	161	41	33	70	70	98	57	39
District 3.....	896	48.3	59	123	25	36	90	72	130	69	80
Newellton town (part).....	372	37.0	37	56	18	23	49	30	49	20	22
District 4.....	914	39.4	67	186	27	25	101	99	132	90	61
St. Joseph town (part).....	422	33.6	36	103	14	17	49	55	50	29	26
District 5.....	754	39.9	64	142	25	35	83	66	131	69	48
St. Joseph town (part).....	754	39.9	64	142	25	35	83	66	131	69	48
District 6.....	651	47.5	38	99	17	27	48	79	93	58	58
Waterproof town (part).....	119	40.5	10	20	3	7	13	11	16	12	11
District 7.....	569	41.4	33	132	5	20	56	59	81	49	37
Waterproof town (part).....	569	41.4	33	132	5	20	56	59	81	49	37
Terrebonne Parish.....	111,860	35.0	8,142	20,981	4,819	6,448	15,541	14,373	16,592	6,765	5,633
District 1.....	8,794	32.6	756	1,723	412	526	1,200	1,000	1,220	528	435
Houma city (part).....	5,957	32.6	516	1,156	276	363	805	651	831	351	286
District 2.....	11,076	33.3	830	2,066	581	774	1,490	1,292	1,630	655	533
Bayou Cane CDP (part).....	78	46.3	2	13	5	2	8	8	13	5	7
Gray CDP (part).....	3,307	33.4	254	680	165	181	432	403	518	194	153
Houma city (part).....	2,460	35.7	187	485	112	115	308	275	350	170	124
Schriever CDP (part).....	2,804	28.2	204	461	205	350	454	302	350	135	106
District 3.....	13,271	33.0	938	2,366	508	865	2,307	1,748	1,695	708	589
Bayou Cane CDP (part).....	13,227	33.0	933	2,352	506	864	2,306	1,740	1,689	707	587
District 4.....	13,155	33.6	1,029	2,452	583	794	1,929	1,665	1,970	706	640
Bayou Blue CDP (part).....	2,919	31.7	230	604	143	185	391	349	490	151	147
Bayou Cane CDP (part).....	6,050	34.3	467	1,036	246	382	949	733	815	328	297
Gray CDP (part).....	2,277	32.1	194	475	100	126	330	340	347	107	98
Houma city (part).....	135	52.1	4	16	5	2	9	15	27	12	15
Schriever CDP (part).....	26	31.5	3	7	1	0	5	9	1	0	0
District 5.....	10,619	36.3	783	1,736	432	626	1,562	1,265	1,563	649	554
Bayou Blue CDP (part).....	429	31.1	37	89	23	34	52	53	61	18	18
Houma city (part).....	8,222	38.0	571	1,269	314	455	1,212	983	1,223	519	450
District 6.....	18,102	38.3	1,120	3,528	689	785	2,182	2,544	3,043	1,239	985
Houma city (part).....	5,769	37.9	344	1,109	183	233	758	799	941	400	259
Schriever CDP (part).....	4,023	35.7	270	787	189	195	541	535	631	241	235
District 7.....	15,186	33.5	1,156	3,046	672	846	2,171	2,121	2,133	934	781
Dulac CDP.....	1,463	35.8	124	269	68	85	178	156	173	121	101
Houma city (part).....	6,417	36.5	450	1,321	237	255	828	941	925	444	360
District 8.....	10,355	35.3	746	1,938	445	656	1,355	1,292	1,587	591	515
Chauvin CDP (part).....	1,988	35.1	133	402	88	106	263	253	307	91	87
Houma city (part).....	4,767	33.6	375	835	210	336	700	565	690	279	237
Presquille CDP (part).....	145	33.5	4	55	3	6	8	46	15	2	1
District 9.....	11,302	37.3	784	2,126	497	576	1,345	1,446	1,751	755	601
Bayou Blue CDP (part).....	674	33.3	54	115	35	45	98	76	113	44	32
Bourg CDP.....	2,579	36.1	170	501	116	128	326	354	365	171	146
Chauvin CDP (part).....	924	37.8	57	186	27	42	125	112	138	49	44
Montegut CDP.....	1,540	37.5	119	289	72	86	155	210	262	88	87
Presquille CDP (part).....	1,662	40.6	92	306	76	71	182	209	291	144	94
Union Parish.....	22,721	41.0	1,474	3,754	882	1,073	2,662	2,612	3,383	1,649	1,482
District 1.....	2,305	31.6	157	415	151	172	350	281	304	121	86
Farmerville town (part).....	2,305	31.6	157	415	151	172	350	281	304	121	86
District 2.....	2,135	43.9	138	316	91	118	218	221	331	163	154
Marion town.....	765	39.2	64	126	32	44	84	78	100	60	49
District 3.....	2,448	43.3	134	416	73	93	276	281	378	187	177
Farmerville town (part).....	9	55.5	0	0	0	1	0	0	3	1	3
Spearsville village.....	137	46.5	7	23	1	3	16	16	18	7	13
District 4.....	2,683	43.9	176	413	78	120	284	308	362	221	211
Bernice town (part).....	528	30.6	57	95	18	37	79	60	60	26	21
Farmerville town (part).....	0	0.0	0	0	0	0	0	0	0	0	0
District 5.....	3,096	42.1	186	491	109	143	377	358	519	254	197
Downsville village (part).....	115	28.2	15	19	2	14	21	12	13	6	1
Farmerville town (part).....	13	51.5	0	0	1	0	0	3	3	0	0
District 6.....	2,404	34.0	217	476	99	126	308	294	299	121	131
Farmerville town (part).....	983	26.9	117	241	46	54	135	117	98	31	30
District 7.....	2,988	45.1	177	448	90	109	344	323	440	230	229
Farmerville town (part).....	550	49.3	33	71	24	20	45	46	74	38	28
District 8.....	2,425	46.0	117	335	86	107	250	296	446	211	172
District 9.....	2,237	37.8	172	444	105	85	255	250	304	141	125
Bernice town (part).....	1,161	33.1	97	258	60	43	144	120	149	65	61
Junction City village (part).....	462	39.1	35	88	23	17	51	55	42	29	34
Lillie village.....	118	47.0	5	15	7	3	16	12	16	17	7
Vermilion Parish.....	57,999	36.4	4,293	11,184	2,286	2,754	7,520	7,261	8,695	3,540	2,958
District 1.....	5,376	35.4	378	1,020	223	288	749	754	858	305	246
Maurice village.....	964	34.1	91	160	29	47	161	137	132	49	28
District 2.....	5,184	33.7	429	1,107	175	219	760	718	755	330	193
District 3.....	5,493	34.4	392	1,179	236	276	712	813	836	325	257
Delcambre town (part).....	8	22.5	1	1	1	2	0	2	0	0	0

Table 1.  
**Age and Sex: 2010—Con.**

[For information on confidentiality protection, nonsampling error, and definitions, see Selected Appendixes at <www.census.gov/prod/cen2010/cph-1-a.pdf>]

Age—Con			Age and sex						Percent of total population		State Parish Subdivision Place
65 to 74 years	75 to 84 years	85 years and over	All ages		18 years and over		65 years and over		Under 18 years	65 years and over	
			Female	Males per 100 females	Total	Female	Total	Female			
502	285	121	2,759	90.4	3,923	2,145	908	542	25.3	17.3	Tensas Parish
92	43	10	381	95.0	571	293	145	76	23.1	19.5	District 1
14	12	0	50	80.0	71	42	26	15	21.1	28.9	Newellton town (part)
47	33	23	404	79.5	511	301	103	76	29.5	14.2	District 2
47	33	23	404	79.5	511	301	103	76	29.5	14.2	Newellton town (part)
133	61	18	461	94.4	714	376	212	113	20.3	23.7	District 3
38	24	6	196	89.8	279	157	68	45	25.0	18.3	Newellton town (part)
58	43	25	480	90.4	661	359	126	74	27.7	13.8	District 4
16	18	9	226	86.7	283	160	43	25	32.9	10.2	St. Joseph town (part)
54	23	14	396	90.4	548	302	91	62	27.3	12.1	District 5
54	23	14	396	90.4	548	302	91	62	27.3	12.1	St. Joseph town (part)
65	55	14	339	92.0	514	279	134	76	21.0	20.6	District 6
5	10	1	63	88.9	89	49	16	6	25.2	13.4	Waterproof town (part)
53	27	17	298	90.9	404	235	97	65	29.0	17.0	District 7
53	27	17	298	90.9	404	235	97	65	29.0	17.0	Waterproof town (part)
7,339	3,900	1,327	56,292	98.7	82,737	42,053	12,566	7,027	26.0	11.2	Terrebonne Parish
612	295	87	4,493	95.7	6,315	3,338	994	567	28.2	11.3	District 1
435	214	73	3,066	94.3	4,285	2,282	722	420	28.1	12.1	Houma city (part)
725	371	129	5,692	94.6	8,180	4,252	1,225	701	26.1	11.1	District 2
12	3	0	39	100.0	63	29	15	7	19.2	19.2	Bayou Cane CDP (part)
222	76	29	1,702	94.3	2,373	1,241	327	182	28.2	9.9	Gray CDP (part)
168	117	49	1,289	90.8	1,788	972	334	217	27.3	13.6	Houma city (part)
129	85	23	1,426	96.6	2,139	1,086	237	131	23.7	8.5	Schriever CDP (part)
827	547	173	6,806	95.0	9,967	5,191	1,547	912	24.9	11.7	District 3
826	545	172	6,782	95.0	9,942	5,176	1,543	909	24.8	11.7	Bayou Cane CDP (part)
859	401	127	6,709	96.1	9,674	4,969	1,387	763	26.5	10.5	District 4
150	69	10	1,494	95.4	2,085	1,092	229	130	28.6	7.8	Bayou Blue CDP (part)
465	238	94	3,089	95.9	4,547	2,304	797	431	24.8	13.2	Bayou Cane CDP (part)
110	38	12	1,158	96.6	1,608	846	160	95	29.4	7.0	Gray CDP (part)
20	9	1	70	92.9	115	61	30	18	14.8	22.2	Houma city (part)
0	0	0	13	100.0	16	8	0	0	38.5	0.0	Schriever CDP (part)
746	487	216	5,333	99.1	8,100	4,146	1,449	844	23.7	13.6	District 5
20	16	8	224	91.5	303	168	44	29	29.4	10.3	Bayou Blue CDP (part)
617	416	193	4,123	99.4	6,382	3,265	1,226	724	22.4	14.9	Houma city (part)
1,140	566	281	9,228	96.2	13,454	6,881	1,987	1,120	25.7	11.0	District 6
323	231	189	2,975	93.9	4,316	2,234	743	468	25.2	12.9	Houma city (part)
253	113	33	2,064	94.9	2,966	1,536	399	212	26.3	9.9	Schriever CDP (part)
814	414	98	7,246	109.6	10,984	5,248	1,326	690	27.7	8.7	District 7
119	53	16	718	103.8	1,070	529	188	102	26.9	12.9	Dulac CDP
385	221	50	3,255	97.1	4,646	2,372	656	350	27.6	10.2	Houma city (part)
741	391	98	5,197	99.2	7,671	3,870	1,230	697	25.9	11.9	District 8
164	73	21	1,005	97.8	1,453	749	258	157	26.9	13.0	Chauvin CDP (part)
285	206	49	2,402	98.5	3,557	1,798	540	314	25.4	11.3	Houma city (part)
4	1	0	64	126.6	86	43	5	3	40.7	3.4	Presquille CDP (part)
875	428	118	5,588	102.3	8,392	4,158	1,421	733	25.7	12.6	District 9
38	18	6	341	97.7	505	262	62	36	25.1	9.2	Bayou Blue CDP (part)
207	69	26	1,285	100.7	1,908	952	302	159	26.0	11.7	Bourg CDP
71	60	13	449	105.8	681	332	144	73	26.3	15.6	Chauvin CDP (part)
106	52	14	767	100.8	1,132	563	172	87	26.5	11.2	Montegut CDP
129	50	18	814	104.2	1,264	630	197	105	23.9	11.9	Presquille CDP (part)
2,177	1,212	361	11,507	97.5	17,493	8,924	3,750	2,054	23.0	16.5	Union Parish
145	87	36	1,043	121.0	1,733	771	268	160	24.8	11.6	District 1
145	87	36	1,043	121.0	1,733	771	268	160	24.8	11.6	Farmerville town (part)
259	100	26	1,105	93.2	1,681	876	385	205	21.3	18.0	District 2
81	37	10	422	81.3	575	326	128	73	24.8	16.7	Marion town
243	138	52	1,242	97.1	1,898	982	433	232	22.5	17.7	District 3
1	0	0	5	80.0	9	5	1	0	0.0	11.1	Farmerville town (part)
10	21	2	66	107.6	107	53	33	15	21.9	24.1	Spearsville village
290	187	33	1,327	102.2	2,094	1,049	510	251	22.0	19.0	District 4
37	29	9	270	95.6	376	205	75	45	28.8	14.2	Bernice town (part)
0	0	0	0	(X)	0	0	0	0	(X)	(X)	Farmerville town (part)
292	137	33	1,555	99.1	2,419	1,218	462	250	21.9	14.9	District 5
7	5	0	54	113.0	81	42	12	8	29.6	10.4	Downsville village (part)
6	0	0	5	160.0	13	5	6	2	0.0	46.2	Farmerville town (part)
189	105	39	1,295	85.6	1,711	937	333	197	28.8	13.9	District 6
59	36	19	565	74.0	625	369	114	70	36.4	11.6	Farmerville town (part)
334	181	83	1,535	94.7	2,363	1,234	598	337	20.9	20.0	District 7
73	50	48	324	69.8	446	269	171	114	18.9	31.1	Farmerville town (part)
237	148	20	1,212	100.1	1,973	975	405	219	18.6	16.7	District 8
188	129	39	1,193	87.5	1,621	882	356	203	27.5	15.9	District 9
77	70	17	627	85.2	806	455	164	97	30.6	14.1	Bernice town (part)
49	28	11	245	88.6	339	178	88	44	26.6	19.0	Junction City village (part)
10	6	4	61	93.4	98	51	20	11	16.9	16.9	Lillie village
4,038	2,523	947	29,785	94.7	42,522	22,237	7,508	4,281	26.7	12.9	Vermilion Parish
328	170	57	2,698	99.3	3,978	2,005	555	285	26.0	10.3	District 1
72	47	11	479	101.3	713	354	130	65	26.0	13.5	Maurice village
309	146	43	2,591	100.1	3,648	1,847	498	272	29.6	9.6	District 2
310	117	40	2,729	101.3	3,922	1,991	467	258	28.6	8.5	District 3
0	1	0	6	33.3	6	5	1	1	25.0	12.5	Delcambre town (part)

Table 1.  
**Age and Sex: 2010—Con.**

[For information on confidentiality protection, nonsampling error, and definitions, see Selected Appendixes at <www.census.gov/prod/cen2010/cph-1-a.pdf>]

State Parish Parish Subdivision Place	Total population	Median age	Age								
			Under 5 years	5 to 17 years	18 to 20 years	21 to 24 years	25 to 34 years	35 to 44 years	45 to 54 years	55 to 59 years	60 to 64 years
<b>Vermilion Parish—Con.</b>											
District 3—Con.											
Erath town (part).....	365	39.5	27	74	10	12	49	39	43	27	25
District 4.....	3,521	32.6	316	715	179	184	449	387	497	200	165
Abbeville city (part).....	3,173	31.8	293	663	161	169	398	358	443	171	152
District 5.....	4,284	37.8	298	844	164	171	542	497	610	270	271
Abbeville city (part).....	2,937	33.6	228	635	128	125	392	347	401	176	162
District 6.....	4,934	34.0	388	977	205	263	702	592	656	239	217
Abbeville city (part).....	977	27.1	126	198	42	83	172	100	70	23	21
Erath town (part).....	1,742	35.4	114	336	77	84	252	218	236	80	78
District 7.....	3,846	35.1	325	771	158	179	488	368	461	239	192
Abbeville city (part).....	3,650	34.7	311	728	151	173	474	337	439	220	182
District 8.....	3,822	37.1	290	748	145	194	438	530	576	231	222
Delcambre town (part).....	1,474	35.7	119	286	58	90	174	176	186	91	91
Erath town (part).....	7	18.5	0	3	2	0	1	1	0	0	0
District 9.....	3,330	38.9	200	589	147	155	428	409	560	247	178
Abbeville city (part).....	44	56.0	2	9	0	0	5	1	5	1	8
District 10.....	3,560	39.3	280	569	129	180	457	396	531	201	175
Kaplan city (part).....	2,452	40.7	183	368	99	125	307	259	365	137	113
District 11.....	3,734	38.2	275	672	146	169	455	466	535	239	214
Abbeville city (part).....	1,476	40.1	102	228	67	75	179	167	195	93	82
Kaplan city (part).....	40	41.0	2	6	2	1	5	7	8	3	4
District 12.....	3,726	38.2	255	702	146	166	467	451	596	237	201
Kaplan city (part).....	2,108	38.7	133	402	92	91	257	249	322	134	114
District 13.....	3,649	38.8	252	680	112	165	443	494	609	235	223
District 14.....	3,540	42.0	215	611	121	145	430	386	615	242	204
Gueydan town.....	1,398	42.3	80	247	30	71	184	134	228	85	72
<b>Vernon Parish.....</b>											
District 1.....	2,894	30.9	221	553	156	222	466	414	367	176	124
District 2.....	4,132	39.2	254	846	130	144	457	586	608	274	247
Anacoco village.....	869	37.6	64	173	22	38	101	117	127	40	64
Hornbeck town.....	480	40.2	24	105	16	20	52	56	78	37	30
District 3.....	4,274	36.6	301	850	154	206	534	578	592	258	241
DeRidder city (part).....	442	29.9	46	109	10	22	101	70	39	17	13
District 4.....	11,301	22.8	1,645	2,183	942	1,839	2,718	1,322	368	116	68
Fort Polk South CDP.....	9,038	21.9	1,422	1,872	849	1,567	2,092	1,032	160	27	7
District 5.....	3,549	38.0	253	702	131	142	414	465	462	249	233
Pitkin CDP.....	576	41.6	40	104	11	27	59	75	71	43	30
District 6.....	3,612	39.9	222	650	122	162	407	500	537	230	226
Simpson village.....	638	38.6	38	125	21	30	67	98	108	38	33
District 7.....	3,888	33.7	309	790	124	186	611	536	504	183	177
DeRidder city (part).....	84	27.4	13	23	1	2	26	7	5	4	1
Rosepine town.....	1,692	33.1	140	315	62	96	283	218	219	76	59
District 8.....	3,987	33.9	287	742	142	257	629	529	584	265	204
New Llano town (part).....	2,422	32.1	206	453	97	168	400	316	323	172	114
District 9.....	3,306	34.8	237	633	138	187	464	439	471	189	151
Leesville city (part).....	2,439	32.9	178	486	104	152	360	318	341	130	98
New Llano town (part).....	82	32.0	10	11	2	5	14	2	14	7	2
District 10.....	1,938	36.2	176	378	77	97	226	211	290	112	113
Leesville city (part).....	1,038	33.4	109	202	32	61	125	98	150	61	59
District 11.....	6,174	26.3	734	805	336	881	1,520	676	481	190	188
Fort Polk North CDP.....	2,864	23.8	511	309	197	622	965	222	32	5	1
Leesville city (part).....	2,228	32.4	145	309	98	210	439	304	278	106	105
District 12.....	3,279	42.0	196	545	99	150	398	372	476	239	204
Leesville city (part).....	907	38.6	65	147	30	51	122	90	91	48	48
<b>Washington Parish.....</b>											
District 1.....	2,594	40.1	171	450	76	131	314	289	398	179	192
Bogalusa city (part).....	939	35.3	74	187	35	48	120	110	128	52	48
District 2.....	7,079	41.4	467	1,181	253	295	859	758	1,076	525	477
Bogalusa city (part).....	3,198	39.6	230	522	119	146	428	333	478	197	185
District 3.....	7,394	37.9	573	1,399	285	331	895	771	973	566	479
Bogalusa city (part).....	6,347	36.4	527	1,235	249	300	775	667	819	455	377
District 4.....	6,680	39.0	429	1,041	215	324	1,000	873	1,121	457	400
Angie village (part).....	249	40.6	11	54	8	9	30	29	45	10	16
Bogalusa city (part).....	1,748	34.4	171	335	57	76	245	130	234	127	105
Varnado village (part).....	1,428	39.7	19	50	29	96	358	366	325	86	53
District 5.....	8,290	37.4	531	1,630	316	409	988	1,091	1,217	519	478
Angie village (part).....	2	67.5	0	0	0	0	0	0	0	0	0
Varnado village (part).....	33	24.8	7	5	1	4	5	3	2	0	0
District 6.....	6,569	35.4	509	1,393	257	311	788	778	927	472	346
Franklinton town (part).....	2,165	33.6	166	516	84	94	248	235	299	148	124
District 7.....	8,562	40.7	516	1,573	298	355	999	1,008	1,265	566	569
Franklinton town (part).....	1,692	41.8	94	249	59	84	214	204	199	102	91
<b>Webster Parish.....</b>											
District 1.....	3,530	42.2	228	510	133	171	442	382	491	225	205
Springhill city (part).....	3,530	42.2	228	510	133	171	442	382	491	225	205
District 2.....	2,607	38.4	193	514	93	130	293	263	384	165	168
Cullen town (part).....	881	37.4	64	191	35	36	95	100	124	56	54
Springhill city (part).....	1,726	39.1	129	323	58	94	198	163	260	109	114

Table 1.  
**Age and Sex: 2010—Con.**

[For information on confidentiality protection, nonsampling error, and definitions, see Selected Appendixes at <www.census.gov/prod/cen2010/cph-1-a.pdf>]

Age—Con			Age and sex						Percent of total population		State Parish Parish Subdivision Place
65 to 74 years	75 to 84 years	85 years and over	All ages		18 years and over		65 years and over		Under 18 years	65 years and over	
			Female	Males per 100 females	Total	Female	Total	Female			
											Vermilion Parish—Con.
											District 3—Con.
											Erath town (part)
44	10	5	201	81.6	264	147	59	37	27.7	16.2	District 4
239	139	51	1,832	92.2	2,490	1,337	429	247	29.3	12.2	Abbeville city (part)
202	117	46	1,661	91.0	2,217	1,198	365	208	30.1	11.5	District 5
323	236	58	2,256	89.9	3,142	1,691	617	363	26.7	14.4	Abbeville city (part)
169	136	38	1,575	86.5	2,074	1,128	343	209	29.4	11.7	District 6
322	242	131	2,585	90.9	3,569	1,898	695	401	27.7	14.1	Abbeville city (part)
31	56	55	534	83.0	653	379	142	99	33.2	14.5	Erath town (part)
149	78	40	930	87.3	1,292	694	267	153	25.8	15.3	District 7
293	206	166	2,108	82.4	2,750	1,554	665	421	28.5	17.3	Abbeville city (part)
276	195	164	2,001	82.4	2,611	1,478	635	405	28.5	17.4	District 8
263	137	48	1,943	96.7	2,784	1,453	448	242	27.2	11.7	Delcambre town (part)
105	71	27	766	92.4	1,069	584	203	122	27.5	13.8	Erath town (part)
0	0	0	1	600.0	4	1	0	0	42.9	0.0	District 9
268	121	28	1,675	98.8	2,541	1,272	417	222	23.7	12.5	Abbeville city (part)
10	3	0	25	76.0	33	18	13	6	25.0	29.5	District 10
261	263	118	1,898	87.6	2,711	1,480	642	402	23.8	18.0	Kaplan city (part)
179	216	101	1,329	84.5	1,901	1,066	496	316	22.5	20.2	District 11
307	199	57	1,932	93.3	2,787	1,470	563	321	25.4	15.1	Abbeville city (part)
138	115	35	786	87.8	1,146	625	288	176	22.4	19.5	Kaplan city (part)
1	1	0	22	81.8	32	16	2	2	20.0	5.0	District 12
282	173	50	1,888	97.4	2,769	1,421	505	269	25.7	13.6	Kaplan city (part)
177	108	29	1,087	93.9	1,573	823	314	172	25.4	14.9	District 13
240	157	39	1,817	100.8	2,717	1,375	436	226	25.5	11.9	District 14
293	217	61	1,833	93.1	2,714	1,443	571	352	23.3	16.1	Gueydan town
137	83	47	757	84.7	1,071	586	267	177	23.4	19.1	
2,985	1,529	415	25,550	104.8	37,822	18,440	4,929	2,706	27.7	9.4	Vernon Parish
134	54	7	1,436	101.5	2,120	1,064	195	100	26.7	6.7	District 1
383	160	43	2,129	94.1	3,032	1,562	586	312	26.6	14.2	District 2
63	46	14	452	92.3	632	326	123	63	27.3	14.2	Anacoco village
41	14	7	263	82.5	351	194	62	36	26.9	12.9	Hornbeck town
319	196	45	2,140	99.7	3,123	1,569	560	304	26.9	13.1	District 3
10	5	0	233	89.7	287	148	15	7	35.1	3.4	DeRidder city (part)
70	23	7	4,770	136.9	7,473	2,944	100	54	33.9	0.9	District 4
5	2	3	3,741	141.6	5,744	2,155	10	6	36.4	0.1	Fort Polk South CDP
297	163	38	1,779	99.5	2,594	1,329	498	261	26.9	14.0	District 5
74	38	4	302	90.7	432	238	116	68	25.0	20.1	Pitkin CDP
344	164	48	1,819	98.6	2,740	1,398	556	299	24.1	15.4	District 6
47	26	7	322	98.1	475	248	80	44	25.5	12.5	Simpson village
269	146	53	2,002	94.2	2,789	1,444	468	266	28.3	12.0	District 7
1	1	0	46	82.6	48	27	2	2	42.9	2.4	DeRidder city (part)
118	70	36	880	92.3	1,237	667	224	144	26.9	13.2	Rosepine town
239	89	20	2,014	98.0	2,958	1,526	348	191	25.8	8.7	District 8
119	44	10	1,262	91.9	1,763	943	173	96	27.2	7.1	New Llano town (part)
240	128	29	1,692	95.4	2,436	1,242	397	221	26.3	12.0	District 9
148	101	23	1,242	96.4	1,775	907	272	162	27.2	11.2	Leesville city (part)
10	5	0	42	95.2	61	32	15	7	25.6	18.3	New Llano town (part)
151	86	21	1,044	85.6	1,384	755	258	138	28.6	13.3	District 10
80	48	13	572	81.5	727	422	141	84	30.0	13.6	Leesville city (part)
217	116	30	3,023	104.2	4,635	2,277	363	221	24.9	5.9	District 11
0	0	0	1,442	98.6	2,044	1,026	0	0	28.6	0.0	Fort Polk North CDP
139	79	16	1,069	108.4	1,774	848	234	148	20.4	10.5	Leesville city (part)
322	204	74	1,702	92.7	2,538	1,330	600	339	22.6	18.3	District 12
88	82	45	490	85.1	695	384	215	127	23.4	23.7	Leesville city (part)
3,919	2,168	749	23,808	98.1	35,305	18,073	6,836	3,918	25.2	14.5	Washington Parish
241	119	34	1,324	95.9	1,973	1,023	394	222	23.9	15.2	District 1
72	54	11	507	85.2	678	377	137	84	27.8	14.6	Bogalusa city (part)
634	404	150	3,708	90.9	5,431	2,878	1,188	700	23.3	16.8	District 2
280	201	79	1,755	82.2	2,446	1,373	560	351	23.5	17.5	Bogalusa city (part)
588	379	155	3,938	87.8	5,422	2,990	1,122	667	26.7	15.2	District 3
468	335	140	3,410	86.1	4,585	2,567	943	579	27.8	14.9	Bogalusa city (part)
484	249	87	2,921	128.7	5,210	2,258	820	477	22.0	12.3	District 4
21	13	3	131	90.1	184	99	37	24	26.1	14.9	Angie village (part)
136	100	32	926	88.8	1,242	722	268	160	28.9	15.3	Bogalusa city (part)
36	6	4	164	77.0	1,359	135	46	23	4.8	3.2	Varnado village (part)
706	310	95	4,104	102.0	6,129	3,069	1,111	586	26.1	13.4	District 5
2	0	0	0	(X)	2	0	2	0	0.0	100.0	Angie village (part)
4	0	2	23	43.5	21	14	6	3	36.4	18.2	Varnado village (part)
459	261	68	3,428	91.6	4,667	2,488	788	461	29.0	12.0	District 6
131	96	24	1,172	84.7	1,483	839	251	158	31.5	11.6	Franklinton town (part)
807	446	160	4,385	95.3	6,473	3,367	1,413	805	24.4	16.5	District 7
156	158	82	878	92.7	1,349	726	396	266	20.3	23.4	Franklinton town (part)
3,762	2,321	811	21,166	94.7	31,497	16,374	6,894	3,962	23.6	16.7	Webster Parish
350	294	99	1,807	95.4	2,792	1,427	743	445	20.9	21.0	District 1
350	294	99	1,807	95.4	2,792	1,427	743	445	20.9	21.0	Springhill city (part)
224	145	35	1,428	82.6	1,900	1,086	404	249	27.1	15.5	District 2
66	48	12	487	80.9	626	363	126	71	28.9	14.3	Cullen town (part)
158	97	23	941	83.4	1,274	723	278	178	26.2	16.1	Springhill city (part)

Table 1.  
**Age and Sex: 2010—Con.**

[For information on confidentiality protection, nonsampling error, and definitions, see Selected Appendixes at <www.census.gov/prod/cen2010/cph-1-a.pdf>]

State Parish Parish Subdivision Place	Total population	Median age	Age								
			Under 5 years	5 to 17 years	18 to 20 years	21 to 24 years	25 to 34 years	35 to 44 years	45 to 54 years	55 to 59 years	60 to 64 years
<b>Webster Parish—Con.</b>											
District 3.....	3,459	39.9	229	632	117	153	372	439	472	240	213
Cullen town (part).....	282	38.6	19	56	11	22	23	39	48	18	13
Sarepta town.....	891	36.7	55	186	46	34	109	127	104	43	36
Springhill city (part).....	0	0.0	0	0	0	0	0	0	0	0	0
District 4.....	3,344	44.5	185	548	123	112	311	416	529	253	248
Minden city (part).....	16	49.0	0	3	0	1	0	3	4	1	0
Shongaloo village.....	182	33.5	18	39	4	10	22	18	24	15	17
Springhill city (part).....	13	62.5	0	2	0	0	0	1	2	1	2
District 5.....	3,450	39.9	186	505	124	199	499	412	526	252	222
Cotton Valley town.....	1,009	37.1	66	210	35	46	121	108	128	77	72
Dixie Inn village (part).....	0	0.0	0	0	0	0	0	0	0	0	0
District 6.....	4,276	39.1	265	782	152	197	518	571	639	306	227
Dixie Inn village (part).....	266	37.0	21	41	10	20	35	46	40	19	11
Minden city (part).....	2,478	37.9	147	486	103	109	305	318	349	165	131
District 7.....	3,394	36.9	240	690	126	173	409	362	469	232	207
Dixie Inn village (part).....	7	64.8	0	0	0	0	0	0	0	0	4
Dubberly village (part).....	0	0.0	0	0	0	0	0	0	0	0	0
Minden city (part).....	1,698	32.6	166	367	64	96	208	177	188	92	92
District 8.....	3,469	38.2	274	564	125	192	461	412	439	179	171
Minden city (part).....	3,469	38.2	274	564	125	192	461	412	439	179	171
District 9.....	2,838	38.9	168	490	113	166	343	367	450	187	144
Minden city (part).....	2,838	38.9	168	490	113	166	343	367	450	187	144
District 10.....	2,660	43.5	155	442	111	132	295	250	343	180	162
Minden city (part).....	2,583	43.1	151	438	109	125	288	246	330	172	156
District 11.....	4,149	38.4	270	795	146	198	493	538	614	258	244
Dubberly village (part).....	273	38.9	18	49	7	10	27	52	35	16	23
Heflin village.....	244	38.3	21	41	7	5	34	35	35	13	18
Sibley town.....	1,218	36.6	85	244	45	55	158	150	169	70	62
District 12.....	4,031	44.5	239	606	131	177	395	490	714	326	292
Doyleville village.....	818	37.3	65	147	26	45	105	90	120	54	47
<b>West Baton Rouge Parish.....</b>											
District 1.....	3,299	31.9	247	658	148	217	507	443	464	198	118
Addis town (part).....	3,220	32.0	242	637	144	213	497	432	450	196	116
District 2.....	4,064	35.9	296	812	171	175	527	552	639	266	208
Addis town (part).....	373	28.5	51	69	9	17	110	47	36	19	9
Brusly town (part).....	2,040	38.5	135	383	87	100	225	280	312	139	129
District 3.....	1,899	33.8	148	380	102	111	228	237	258	104	105
Addis town (part).....	0	0.0	0	0	0	0	0	0	0	0	0
Brusly town (part).....	540	37.1	40	111	31	23	54	79	66	35	32
Port Allen city (part).....	2	70.5	0	0	0	0	0	0	0	0	0
District 4.....	2,706	38.2	163	456	105	145	369	373	460	168	119
Brusly town (part).....	9	55.5	0	1	0	0	2	1	0	4	0
Port Allen city (part).....	1,651	37.8	116	219	71	93	263	206	227	95	82
District 5.....	1,768	40.5	124	265	74	100	248	167	267	137	117
Port Allen city (part).....	1,768	40.5	124	265	74	100	248	167	267	137	117
District 6.....	2,441	35.6	144	297	104	192	462	350	410	163	116
Port Allen city (part).....	0	0.0	0	0	0	0	0	0	0	0	0
District 7.....	2,479	36.7	176	446	110	133	315	353	407	173	125
District 8.....	2,733	40.1	146	519	113	121	317	324	473	194	159
Erwinville CDP.....	2,192	41.1	104	394	100	102	249	268	381	153	135
District 9.....	2,399	32.0	215	435	123	132	384	240	336	169	119
Port Allen city (part).....	1,759	33.1	147	309	93	85	296	178	253	121	90
<b>West Carroll Parish.....</b>											
District A.....	11,604	39.4	767	2,091	435	483	1,398	1,384	1,650	745	697
District A.....	1,967	36.9	105	277	97	134	317	251	285	140	95
Epps village.....	854	33.5	38	77	62	90	189	130	114	40	29
District B.....	2,648	39.2	179	498	105	99	298	337	349	168	181
Pioneer village.....	156	33.5	17	30	10	6	19	16	20	11	8
District C.....	2,486	39.8	153	513	77	89	253	298	370	162	151
Forest village.....	355	37.6	24	82	13	11	39	42	52	17	19
Oak Grove town (part).....	369	41.2	20	69	14	19	31	52	60	26	22
District D.....	2,169	41.1	160	378	86	66	260	232	293	134	129
Oak Grove town (part).....	1,358	43.7	92	235	42	40	155	139	168	94	76
District E.....	2,334	39.8	170	425	70	95	270	266	353	141	141
Kilbourne village.....	416	39.0	31	67	12	26	46	51	54	22	24
<b>West Feliciana Parish.....</b>											
District 1.....	1,360	34.2	101	276	53	62	199	178	177	77	66
St. Francisville town (part).....	1,360	34.2	101	276	53	62	199	178	177	77	66
District 2.....	2,619	42.1	132	540	87	73	232	339	409	209	193
District 3.....	1,632	41.5	90	347	44	63	159	199	270	140	102
District 4.....	6,268	43.1	79	224	55	144	1,217	1,726	1,638	536	320
District 5.....	1,258	35.3	95	262	58	62	150	129	188	104	93
St. Francisville town (part).....	2	31.5	0	0	0	0	2	0	0	0	0
District 6.....	1,616	44.1	81	298	61	58	151	172	296	147	121
St. Francisville town (part).....	187	42.6	5	38	6	7	17	25	29	13	14
District 7.....	872	40.3	48	145	29	34	118	116	126	73	64
St. Francisville town (part).....	216	42.0	9	29	5	10	31	34	25	17	21



Table 1.  
**Age and Sex: 2010—Con.**

[For information on confidentiality protection, nonsampling error, and definitions, see Selected Appendixes at <www.census.gov/prod/cen2010/cph-1-a.pdf>]

Age—Con			Age and sex						Percent of total population		State Parish Parish Subdivision Place
65 to 74 years	75 to 84 years	85 years and over	All ages		18 years and over		65 years and over		Under 18 years	65 years and over	
			Female	Males per 100 females	Total	Female	Total	Female			
323	207	62	1,750	97.7	2,598	1,338	592	331	24.9	17.1	Webster Parish—Con.
18	3	12	151	86.8	207	116	33	20	26.6	11.7	District 3
74	60	17	448	98.9	650	331	151	88	27.0	16.9	Cullen town (part)
0	0	0	0	(X)	0	0	0	0	(X)	(X)	Sarepta town
337	213	69	1,664	101.0	2,611	1,323	619	313	21.9	18.5	Springhill city (part)
4	0	0	8	100.0	13	6	4	2	18.8	25.0	District 4
7	7	1	85	114.1	125	63	15	6	31.3	8.2	Minden city (part)
1	3	1	5	160.0	11	5	5	2	15.4	38.5	Shongaloo village
294	178	53	1,552	122.3	2,759	1,210	525	290	20.0	15.2	Springhill city (part)
74	51	21	534	89.0	733	393	146	90	27.4	14.5	District 5
0	0	0	0	(X)	0	0	0	0	(X)	(X)	Cotton Valley town
395	164	60	2,191	95.2	3,229	1,674	619	349	24.5	14.5	Dixie Inn village (part)
12	8	3	141	88.7	204	111	23	15	23.3	8.6	Dixie Inn village (part)
238	88	39	1,297	91.1	1,845	979	365	214	25.5	14.7	Minden city (part)
286	156	44	1,781	90.6	2,464	1,343	486	274	27.4	14.3	District 7
2	1	0	3	133.3	7	3	3	1	0.0	42.9	Dixie Inn village (part)
0	0	0	0	(X)	0	0	0	0	(X)	(X)	Dubberly village (part)
138	83	27	957	77.4	1,165	685	248	149	31.4	14.6	Minden city (part)
281	242	129	1,903	82.3	2,631	1,464	652	408	24.2	18.8	District 8
281	242	129	1,903	82.3	2,631	1,464	652	408	24.2	18.8	Minden city (part)
195	145	70	1,453	95.3	2,180	1,131	410	264	23.2	14.4	District 9
195	145	70	1,453	95.3	2,180	1,131	410	264	23.2	14.4	Minden city (part)
325	188	77	1,474	80.5	2,063	1,188	590	362	22.4	22.2	District 10
312	184	72	1,433	80.3	1,994	1,152	568	351	22.8	22.0	Minden city (part)
346	189	58	2,129	94.9	3,084	1,596	593	319	25.7	14.3	District 11
24	6	6	142	92.3	206	104	36	19	24.5	13.2	Dubberly village (part)
18	9	8	136	79.4	182	99	35	21	25.4	14.3	Heflin village
109	57	14	611	99.3	889	458	180	98	27.0	14.8	Sibley town
406	200	55	2,034	98.2	3,186	1,594	661	358	21.0	16.4	District 12
73	28	18	452	81.0	606	332	119	72	25.9	14.5	Doyline village
1,559	795	263	12,090	96.8	17,861	9,192	2,617	1,496	24.9	11.0	West Baton Rouge Parish
187	93	19	1,696	94.5	2,394	1,261	299	173	27.4	9.1	District 1
183	91	19	1,656	94.4	2,341	1,234	293	168	27.3	9.1	Addis town (part)
244	134	40	2,044	98.8	2,956	1,530	418	235	27.3	10.3	District 2
5	0	1	184	102.7	253	124	6	3	32.2	1.6	Addis town (part)
150	72	28	1,051	94.1	1,522	798	250	136	25.4	12.3	Brusly town (part)
141	67	18	1,021	86.0	1,371	742	226	139	27.8	11.9	District 3
0	0	0	0	(X)	0	0	0	0	(X)	(X)	Addis town (part)
39	22	8	305	77.0	389	224	69	42	28.0	12.8	Brusly town (part)
2	0	0	0	(X)	2	0	2	0	0.0	100.0	Port Allen city (part)
149	136	63	1,420	90.6	2,087	1,113	348	216	22.9	12.9	District 4
0	1	0	5	80.0	8	4	1	1	11.1	11.1	Brusly town (part)
112	113	54	891	85.3	1,316	727	279	180	20.3	16.9	Port Allen city (part)
164	78	27	966	83.0	1,379	789	269	160	22.0	15.2	District 5
164	78	27	966	83.0	1,379	789	269	160	22.0	15.2	Port Allen city (part)
133	57	13	1,012	141.2	2,000	784	203	99	18.1	8.3	District 6
0	0	0	0	(X)	0	0	0	0	(X)	(X)	Port Allen city (part)
157	67	17	1,265	96.0	1,857	952	241	124	25.1	9.7	District 7
245	93	29	1,389	96.8	2,068	1,058	367	207	24.3	13.4	District 8
211	68	27	1,106	98.2	1,694	867	306	175	22.7	10.3	Erwinville CDP
139	70	37	1,277	87.9	1,749	963	246	143	27.1	14.0	District 9
107	50	30	905	94.4	1,303	686	187	104	25.9	10.6	Port Allen city (part)
1,102	644	208	5,786	100.6	8,746	4,404	1,954	1,131	24.6	16.8	West Carroll Parish
160	79	27	819	140.2	1,585	634	266	147	19.4	13.5	District A
52	24	9	281	203.9	739	221	85	54	13.5	10.0	Epps village
262	126	46	1,343	97.2	1,971	1,023	434	244	25.6	16.4	District B
16	2	1	77	102.6	109	57	19	11	30.1	12.2	Pioneer village
220	168	32	1,267	96.2	1,820	947	420	244	26.8	16.9	District C
34	19	3	193	83.9	249	136	56	33	29.9	15.8	Forest village
25	26	5	191	93.2	280	149	56	35	24.1	15.2	Oak Grove town (part)
219	150	62	1,165	86.2	1,631	901	431	270	24.8	19.9	District D
147	115	55	745	82.3	1,031	581	317	206	24.1	23.3	Oak Grove town (part)
241	121	41	1,192	95.8	1,739	899	403	226	25.5	17.3	District E
50	23	10	213	95.3	318	167	83	44	23.6	20.0	Kilbourne village
973	447	170	5,374	190.8	12,907	4,097	1,590	736	17.4	10.2	West Feliciana Parish
95	55	21	726	87.3	983	539	171	104	27.7	12.6	District 1
95	55	21	726	87.3	983	539	171	104	27.7	12.6	St. Francisville town (part)
240	104	61	1,311	99.8	1,947	993	405	196	25.7	15.5	District 2
124	69	25	859	90.0	1,195	662	218	123	26.8	13.4	District 3
252	69	8	575	990.1	5,965	430	329	53	4.8	5.2	District 4
78	31	8	647	94.4	901	489	117	63	28.4	9.3	District 5
0	0	0	0	(X)	2	0	0	0	0.0	0.0	St. Francisville town (part)
129	71	31	838	92.8	1,237	658	231	134	23.5	14.3	District 6
14	15	4	93	101.1	144	73	33	22	23.0	17.6	St. Francisville town (part)
55	48	16	418	108.6	679	326	119	63	22.1	13.6	District 7
15	17	3	98	120.4	178	81	35	21	17.6	16.2	St. Francisville town (part)

Table 1.  
**Age and Sex: 2010—Con.**

[For information on confidentiality protection, nonsampling error, and definitions, see Selected Appendixes at <www.census.gov/prod/cen2010/cph-1-a.pdf>]

State Parish Parish Subdivision Place	Total population	Median age	Age								
			Under 5 years	5 to 17 years	18 to 20 years	21 to 24 years	25 to 34 years	35 to 44 years	45 to 54 years	55 to 59 years	60 to 64 years
Winn Parish.....	15,313	39.5	970	2,472	576	707	2,084	1,999	2,295	1,076	933
District 1.....	1,780	37.6	138	349	79	90	195	189	263	131	124
Atlanta village (part).....	163	33.3	5	36	9	10	24	23	27	11	7
St. Maurice CDP.....	323	40.6	21	65	15	18	31	31	58	22	29
Winnfield city (part).....	775	33.4	73	160	36	37	92	76	98	56	49
District 2.....	1,813	30.2	175	416	79	114	237	223	220	116	76
Winnfield city (part).....	1,604	31.2	144	367	73	93	207	197	201	106	72
District 3.....	3,529	41.3	112	309	109	165	693	598	639	230	199
Atlanta village (part).....	0	0.0	0	0	0	0	0	0	0	0	0
Winnfield city (part).....	810	36.0	62	148	47	33	105	103	111	45	47
District 4.....	2,095	41.8	141	351	77	76	235	247	296	159	151
Calvin village.....	238	42.7	26	32	10	12	28	19	35	19	14
Winnfield city (part).....	202	39.0	17	29	6	6	28	32	17	8	14
District 5.....	1,899	41.2	106	306	75	72	219	269	291	149	138
Dodson village.....	337	39.2	28	53	17	19	40	46	50	18	15
Sikes village.....	119	40.8	4	21	7	3	12	19	18	11	9
District 6.....	2,068	37.7	154	389	78	93	261	232	287	133	126
Joyce CDP.....	384	36.0	41	57	15	32	43	39	59	24	29
Winnfield city (part).....	962	35.7	80	181	36	46	131	102	122	56	41
District 7.....	2,129	42.0	144	352	79	97	244	241	299	158	119
Jordan Hill CDP.....	211	35.2	14	47	6	9	29	28	31	13	9
Tullos town (part).....	0	0.0	0	0	0	0	0	0	0	0	0
Winnfield city (part).....	487	47.7	28	72	19	19	47	48	61	37	31

Table 1.  
**Age and Sex: 2010—Con.**

[For information on confidentiality protection, nonsampling error, and definitions, see Selected Appendixes at <www.census.gov/prod/cen2010/cph-1-a.pdf>]

Age—Con			Age and sex						Percent of total population		State Parish Subdivision Place
65 to 74 years	75 to 84 years	85 years and over	All ages		18 years and over		65 years and over		Under 18 years	65 years and over	
			Female	Males per 100 females	Total	Female	Total	Female			
1,264	665	272	7,282	110.3	11,871	5,511	2,201	1,257	22.5	14.4	Winn Parish
127	71	24	955	86.4	1,293	692	222	127	27.4	12.5	District 1
7	4	0	83	96.4	122	63	11	7	25.2	6.7	Atlanta village (part)
18	10	5	165	95.8	237	118	33	16	26.6	10.2	St. Maurice CDP
54	31	13	445	74.2	542	320	98	63	30.1	12.6	Winnfield city (part)
84	54	19	1,010	79.5	1,222	698	157	95	32.6	8.7	District 2
74	51	19	875	83.3	1,093	609	144	86	31.9	9.0	Winnfield city (part)
255	141	79	1,090	223.8	3,108	872	475	265	11.9	13.5	District 3
0	0	0	0	(X)	0	0	0	0	(X)	(X)	Atlanta village (part)
51	41	17	430	88.4	600	325	109	72	25.9	13.5	Winnfield city (part)
206	116	40	1,061	97.5	1,603	842	362	216	23.5	17.3	District 4
24	9	10	126	88.9	180	91	43	23	24.4	18.1	Calvin village
18	22	5	114	77.2	156	94	45	30	22.8	22.3	Winnfield city (part)
167	77	30	923	105.7	1,487	713	274	144	21.7	14.4	District 5
31	14	6	173	94.8	256	129	51	26	24.0	15.1	Dodson village
8	5	2	52	128.8	94	43	15	9	21.0	12.6	Sikes village
188	93	34	1,136	82.0	1,525	829	315	189	26.3	15.2	District 6
23	17	5	201	91.0	286	147	45	30	25.5	11.7	Joyce CDP
99	46	22	561	71.5	701	397	167	102	27.1	17.4	Winnfield city (part)
237	113	46	1,107	92.3	1,633	865	396	221	23.3	18.6	District 7
16	9	0	105	101.0	150	74	25	12	28.9	11.8	Jordan Hill CDP
0	0	0	0	(X)	0	0	0	0	(X)	(X)	Tullos town (part)
59	42	24	280	73.9	387	225	125	84	20.5	25.7	Winnfield city (part)

Table 2.  
**Age and Sex: 2010**

[For information on confidentiality protection, nonsampling error, and definitions, see Selected Appendixes at <www.census.gov/prod/cen2010/cph-1-a.pdf>]

State Parish Place	Total population	Median age	Age								
			Under 5 years	5 to 17 years	18 to 20 years	21 to 24 years	25 to 34 years	35 to 44 years	45 to 54 years	55 to 59 years	60 to 64 years
<b>Louisiana</b> .....	4,533,372	35.8	314,260	803,755	204,473	270,058	628,433	564,599	654,375	292,567	242,995
<b>PARISH</b>											
Acadia Parish.....	61,773	35.7	4,669	12,194	2,677	3,134	7,760	7,405	9,110	3,845	3,093
Allen Parish.....	25,764	37.4	1,668	4,226	882	1,297	3,953	3,708	3,799	1,583	1,320
Ascension Parish.....	107,215	34.3	8,394	22,361	4,011	4,987	14,940	16,347	15,447	6,241	4,993
Assumption Parish.....	23,421	38.9	1,479	4,277	983	1,121	2,834	2,960	3,635	1,621	1,366
Avoyelles Parish.....	42,073	38.1	2,839	7,444	1,585	2,069	5,525	5,367	6,120	2,727	2,322
Beauregard Parish.....	35,654	36.6	2,475	6,820	1,330	1,680	4,737	4,741	4,990	2,265	1,994
Bienville Parish.....	14,353	41.8	846	2,495	578	680	1,516	1,634	2,109	960	884
Bossier Parish.....	116,979	34.7	8,668	21,366	4,528	6,862	17,509	15,165	16,195	6,796	5,864
Caddo Parish.....	254,969	36.4	17,859	44,795	11,010	14,652	35,186	29,959	35,648	17,140	14,077
Calcasieu Parish.....	192,768	35.9	13,806	35,206	8,462	11,101	25,905	23,208	27,954	12,624	10,176
Caldwell Parish.....	10,132	39.6	632	1,742	380	484	1,242	1,298	1,479	723	648
Cameron Parish.....	6,839	39.9	400	1,256	279	305	816	835	1,247	443	377
Catahoula Parish.....	10,407	38.8	652	1,698	420	509	1,479	1,203	1,578	755	610
Claiborne Parish.....	17,195	40.7	909	2,471	592	919	2,497	2,263	2,584	1,170	1,036
Concordia Parish.....	20,822	37.7	1,433	3,800	789	1,029	2,770	2,377	3,003	1,434	1,161
De Soto Parish.....	26,656	39.7	1,796	4,854	968	1,206	3,061	3,217	4,138	1,866	1,702
East Baton Rouge Parish.....	440,171	32.6	29,507	74,158	26,388	35,946	67,153	50,932	58,226	27,286	22,545
East Carroll Parish.....	7,759	34.3	569	1,424	334	462	1,167	919	1,090	454	369
East Feliciana Parish.....	20,267	41.1	1,093	3,099	791	1,019	2,577	2,604	3,469	1,647	1,336
Evangeline Parish.....	33,984	35.9	2,560	6,607	1,496	1,801	4,227	4,134	4,828	2,090	1,751
Franklin Parish.....	20,767	38.8	1,562	3,755	818	974	2,419	2,350	2,949	1,400	1,152
Grant Parish.....	22,309	36.8	1,432	3,719	725	1,068	3,591	3,331	3,259	1,295	1,199
Iberia Parish.....	73,240	35.6	5,484	14,358	3,146	3,797	9,335	8,915	11,008	4,585	3,698
Iberville Parish.....	33,387	37.9	2,070	5,432	1,429	1,840	4,736	4,417	5,385	2,289	1,785
Jackson Parish.....	16,274	39.6	1,094	2,610	616	819	2,127	1,959	2,204	1,090	1,038
Jefferson Parish.....	432,552	38.4	28,366	69,031	15,768	24,114	61,230	54,455	65,256	30,093	25,251
Jefferson Davis Parish.....	31,594	37.7	2,308	6,090	1,213	1,459	3,806	3,769	4,694	1,979	1,691
Lafayette Parish.....	221,578	33.2	15,669	38,594	11,685	15,962	34,018	27,758	31,449	13,313	10,343
Lafourche Parish.....	96,318	36.5	6,804	16,862	4,649	5,439	12,792	12,523	14,502	5,790	4,926
La Salle Parish.....	14,890	37.9	957	2,567	565	771	2,057	1,906	2,073	937	854
Lincoln Parish.....	46,735	27.8	2,834	6,771	5,523	5,957	6,286	4,420	5,097	2,450	2,111
Livingston Parish.....	128,026	34.4	9,672	25,658	5,038	6,200	18,425	18,475	18,105	7,439	6,343
Madison Parish.....	12,093	34.6	808	2,214	484	673	1,925	1,462	1,723	775	595
Morehouse Parish.....	27,979	39.1	1,936	4,982	1,062	1,350	3,393	3,204	4,046	2,001	1,695
Natchitoches Parish.....	39,566	33.3	2,661	6,939	3,062	3,021	4,838	4,245	4,812	2,460	2,199
Orleans Parish.....	343,829	34.6	22,040	51,175	17,265	26,625	56,416	42,478	48,807	22,945	18,439
Ouachita Parish.....	153,720	34.1	11,211	29,162	7,784	9,600	20,752	18,811	20,523	9,311	7,646
Plaquemines Parish.....	23,042	36.3	1,592	4,737	857	1,078	2,895	3,230	3,512	1,491	1,073
Pointe Coupee Parish.....	22,802	41.4	1,409	4,066	798	1,010	2,530	2,574	3,596	1,726	1,559
Rapides Parish.....	131,613	36.9	9,166	24,848	5,255	6,529	17,071	16,034	18,934	8,602	7,162
Red River Parish.....	9,091	38.8	663	1,650	368	425	1,108	1,025	1,330	589	547
Richland Parish.....	20,725	37.6	1,463	3,822	805	1,011	2,646	2,441	3,034	1,385	1,134
Sabine Parish.....	24,233	40.7	1,646	4,276	940	1,041	2,724	2,769	3,359	1,655	1,644
St. Bernard Parish.....	35,897	32.9	2,848	6,329	1,645	2,411	5,667	4,523	5,373	2,191	1,622
St. Charles Parish.....	52,780	36.5	3,696	10,512	2,021	2,392	6,824	7,260	8,845	3,442	2,553
St. Helena Parish.....	11,203	39.5	834	1,929	467	598	1,281	1,238	1,709	841	726
St. James Parish.....	22,102	37.9	1,525	4,176	915	1,163	2,664	2,641	3,429	1,526	1,222
St. John the Baptist Parish.....	45,924	35.5	3,368	8,988	1,955	2,374	5,985	6,002	7,116	3,041	2,359
St. Landry Parish.....	83,384	36.8	6,354	16,326	3,312	4,115	10,014	9,668	12,159	5,403	4,581
St. Martin Parish.....	52,160	36.3	3,821	9,950	2,082	2,668	6,707	6,782	7,985	3,389	2,690
St. Mary Parish.....	54,650	37.5	3,797	10,107	2,255	2,873	6,793	6,767	8,629	3,399	2,978
St. Tammany Parish.....	233,740	39.3	15,244	44,892	7,578	9,344	27,090	31,563	37,381	16,785	14,235
Tangipahoa Parish.....	121,097	33.6	8,712	21,708	7,549	7,967	16,612	14,183	16,440	7,635	6,488
Tensas Parish.....	5,252	42.5	366	963	176	211	516	520	783	444	365
Terrebonne Parish.....	111,860	35.0	8,142	20,981	4,819	6,448	15,541	14,373	16,592	6,765	5,633
Union Parish.....	22,721	41.0	1,474	3,754	882	1,073	2,662	2,612	3,383	1,649	1,482
Vermilion Parish.....	57,999	36.4	4,293	11,184	2,286	2,754	7,520	7,261	8,695	3,540	2,958
Vernon Parish.....	52,334	29.6	4,835	9,677	2,551	4,473	8,844	6,628	5,740	2,481	2,176
Washington Parish.....	47,168	38.7	3,196	8,667	1,700	2,156	5,843	5,568	6,977	3,284	2,941
Webster Parish.....	41,207	40.3	2,632	7,078	1,494	2,000	4,831	4,902	6,070	2,803	2,503
West Baton Rouge Parish.....	23,788	35.8	1,659	4,268	1,050	1,326	3,357	3,039	3,714	1,572	1,186
West Carroll Parish.....	11,604	39.4	767	2,091	435	483	1,398	1,384	1,650	745	697
West Feliciana Parish.....	15,625	41.9	2,092	5,626	387	496	2,226	2,859	3,104	1,286	959
Winn Parish.....	15,313	39.5	970	2,472	576	707	2,084	1,999	2,295	1,076	933
<b>PLACE</b>											
Abbeville city, Vermilion Parish.....	12,257	33.6	1,062	2,461	549	625	1,620	1,310	1,553	684	607
Abita Springs town, St. Tammany Parish.....	2,365	41.8	143	412	82	82	251	324	393	182	185
Addis town, West Baton Rouge Parish.....	3,593	31.2	293	706	153	230	607	479	486	215	125
Albany village, Livingston Parish.....	1,088	36.9	78	216	33	65	129	129	137	63	55
Alexandria city, Rapides Parish.....	47,723	36.0	3,451	9,240	1,842	2,409	6,403	5,547	6,724	3,061	2,382
Ama CDP, St. Charles Parish.....	1,316	39.9	82	215	49	57	182	163	233	94	80

Table 2.  
**Age and Sex: 2010—Con.**

[For information on confidentiality protection, nonsampling error, and definitions, see Selected Appendixes at <www.census.gov/prod/cen2010/cph-1-a.pdf>]

Age—Con			Age and sex						Percent of total population		State Parish Place
65 to 74 years	75 to 84 years	85 years and over	All ages		18 years and over		65 years and over		Under 18 years	65 years and over	
			Female	Males per 100 females	Total	Female	Total	Female			
311,994	180,177	65,686	2,314,080	95.9	3,415,357	1,766,858	557,857	320,568	24.7	12.3	<b>Louisiana</b>
<b>PARISH</b>											
4,404	2,586	896	31,612	95.4	44,910	23,489	7,886	4,563	27.3	12.8	Acadia Parish
1,906	1,067	355	11,274	128.5	19,870	8,392	3,328	1,850	22.9	12.9	Allen Parish
5,914	2,692	888	54,268	97.6	76,460	39,314	9,494	5,348	28.7	8.9	Ascension Parish
1,803	962	380	11,965	95.7	17,665	9,140	3,145	1,731	24.6	13.4	Assumption Parish
3,402	1,921	752	20,976	100.6	31,790	15,955	6,075	3,487	24.4	14.4	Avoyelles Parish
2,759	1,413	450	17,484	103.9	26,359	13,018	4,622	2,525	26.1	13.0	Beauregard Parish
1,355	912	384	7,432	93.1	11,012	5,801	2,651	1,526	23.3	18.5	Bienville Parish
7,988	4,560	1,478	59,468	96.7	86,945	44,931	14,026	7,986	25.7	12.0	Bossier Parish
18,123	11,687	4,833	133,778	90.6	192,315	102,928	34,643	20,535	24.6	13.6	Caddo Parish
13,517	8,218	2,591	98,730	95.2	143,756	74,666	24,326	13,926	25.4	12.6	Calcasieu Parish
877	466	161	4,944	104.9	7,758	3,792	1,504	866	23.4	14.8	Caldwell Parish
540	273	68	3,444	98.6	5,183	2,621	881	465	24.2	12.9	Cameron Parish
836	510	157	4,902	112.3	8,057	3,774	1,503	846	22.6	14.4	Catahoula Parish
1,476	934	344	7,584	126.7	13,815	5,919	2,754	1,562	19.7	16.0	Claiborne Parish
1,636	1,064	326	10,348	101.2	15,589	7,760	3,026	1,744	25.1	14.5	Concordia Parish
2,217	1,201	430	13,794	93.2	20,006	10,555	3,848	2,139	24.9	14.4	De Soto Parish
26,485	15,219	6,326	228,683	92.5	336,506	177,668	48,030	28,294	23.6	10.9	East Baton Rouge Parish
526	337	108	3,605	115.2	5,766	2,617	971	588	25.7	12.5	East Carroll Parish
1,651	743	238	9,369	116.3	16,075	7,319	2,632	1,398	20.7	13.0	East Feliciana Parish
2,586	1,474	430	16,869	101.5	24,817	12,405	4,490	2,519	27.0	13.2	Evangeline Parish
1,853	1,102	433	10,695	94.2	15,450	8,110	3,388	1,990	25.6	16.3	Franklin Parish
1,615	819	256	9,818	127.2	17,158	7,394	2,690	1,444	23.1	12.1	Grant Parish
4,990	2,907	1,017	37,484	95.4	53,398	27,764	8,914	5,083	27.1	12.2	Iberia Parish
2,327	1,246	431	16,367	104.0	25,885	12,756	4,004	2,281	22.5	12.0	Iberville Parish
1,543	829	345	8,001	103.4	12,570	6,209	2,717	1,523	22.8	16.7	Jackson Parish
31,645	19,598	7,745	222,544	94.4	335,155	174,700	58,988	34,538	22.5	13.6	Jefferson Parish
2,451	1,593	541	16,127	95.9	23,196	12,065	4,585	2,542	26.6	14.5	Jefferson Davis Parish
12,486	7,697	2,604	113,422	95.4	167,315	86,775	22,787	13,279	24.5	10.3	Lafayette Parish
6,698	3,915	1,418	48,994	96.6	72,652	37,447	12,031	6,848	24.6	12.5	Lafourche Parish
1,233	732	238	7,225	106.1	11,366	5,499	2,203	1,258	23.7	14.8	La Salle Parish
2,780	1,731	775	23,915	95.4	37,130	19,228	5,286	3,089	20.6	11.3	Lincoln Parish
7,884	3,722	1,065	64,654	98.0	92,696	47,469	12,671	7,054	27.6	9.9	Livingston Parish
764	489	181	6,107	98.0	9,071	4,606	1,434	820	25.0	11.9	Madison Parish
2,214	1,581	515	14,582	91.9	21,061	11,154	4,310	2,482	24.7	15.4	Morehouse Parish
2,935	1,752	642	20,705	91.1	29,966	16,082	5,329	3,062	24.3	13.5	Natchitoches Parish
20,910	11,725	5,004	177,581	93.6	270,614	141,392	37,639	22,234	21.3	10.9	Orleans Parish
10,129	6,478	2,313	80,190	91.7	113,347	60,314	18,920	11,229	26.3	12.3	Ouachita Parish
1,479	835	263	11,484	100.6	16,713	8,487	2,577	1,399	27.5	11.2	Plaquemines Parish
1,922	1,212	400	11,741	94.2	17,327	9,066	3,534	1,956	24.0	15.5	Pointe Coupee Parish
10,056	5,839	2,117	68,132	93.2	97,599	51,416	18,012	10,396	25.8	13.7	Rapides Parish
808	434	144	4,741	91.8	6,778	3,594	1,386	806	25.4	15.2	Red River Parish
1,654	958	372	10,741	93.0	15,440	8,167	2,984	1,761	25.5	14.4	Richland Parish
2,471	1,289	419	12,224	98.2	18,311	9,368	4,179	2,221	24.4	17.2	Sabine Parish
1,885	1,108	295	17,735	102.4	26,720	13,264	3,288	1,813	25.6	9.2	St. Bernard Parish
2,951	1,737	547	26,695	97.7	38,572	19,818	5,235	2,923	26.9	9.9	St. Charles Parish
920	494	166	5,682	97.2	8,440	4,373	1,580	915	24.7	14.1	St. Helena Parish
1,633	923	285	11,290	95.8	16,401	8,567	2,841	1,638	25.8	12.9	St. James Parish
2,880	1,348	508	23,583	94.7	33,568	17,465	4,736	2,580	26.9	10.3	St. John the Baptist Parish
6,382	3,828	1,242	43,508	91.7	60,704	32,321	11,452	6,616	27.2	13.7	St. Landry Parish
3,677	1,790	619	26,463	97.1	38,389	19,745	6,086	3,364	26.4	11.7	St. Martin Parish
4,099	2,227	726	27,658	97.6	40,746	20,734	7,052	3,953	25.4	12.9	St. Mary Parish
16,991	9,205	3,432	119,767	95.2	173,604	90,408	29,628	16,590	25.7	12.7	St. Tammany Parish
8,108	4,306	1,389	62,297	94.4	90,677	47,587	13,803	7,873	25.1	11.4	Tangipahoa Parish
502	285	121	2,759	90.4	3,923	2,145	908	542	25.3	17.3	Tensas Parish
7,339	3,900	1,327	56,292	98.7	82,737	42,053	12,566	7,027	26.0	11.2	Terrebonne Parish
2,177	1,212	361	11,507	97.5	17,493	8,924	3,750	2,054	23.0	16.5	Union Parish
4,038	2,523	947	29,785	94.7	42,522	22,237	7,508	4,281	26.7	12.9	Vermilion Parish
2,985	1,529	415	25,550	104.8	37,822	18,440	4,929	2,706	27.7	9.4	Vernon Parish
3,919	2,168	749	23,808	98.1	35,305	18,073	6,836	3,918	25.2	14.5	Washington Parish
3,762	2,321	811	21,166	94.7	31,497	16,374	6,894	3,962	23.6	16.7	Webster Parish
1,559	795	263	12,090	96.8	17,861	9,192	2,617	1,496	24.9	11.0	West Baton Rouge Parish
1,102	644	208	5,786	100.6	8,746	4,404	1,954	1,131	24.6	16.8	West Carroll Parish
973	447	170	5,374	190.8	12,907	4,097	1,590	736	17.4	10.2	West Feliciana Parish
1,264	665	272	7,282	110.3	11,871	5,511	2,201	1,257	22.5	14.4	Winn Parish
<b>PLACE</b>											
826	622	338	6,582	86.2	8,734	4,826	1,786	1,103	28.7	14.6	Abbeville city, Vermilion Parish
188	100	23	1,281	84.6	1,810	994	311	191	23.5	13.2	Abita Springs town, St. Tammany Parish
188	91	20	1,840	95.3	2,594	1,358	299	171	27.8	8.3	Addis town, West Baton Rouge Parish
105	59	19	579	87.9	794	431	183	113	27.0	16.8	Albany village, Livingston Parish
3,322	2,315	1,027	25,322	88.5	35,032	19,013	6,664	4,126	26.6	14.0	Alexandria city, Rapides Parish
89	56	16	662	98.8	1,019	520	161	77	22.6	12.2	Arma CDP, St. Charles Parish

Table 2.  
**Age and Sex: 2010—Con.**

[For information on confidentiality protection, nonsampling error, and definitions, see Selected Appendixes at <www.census.gov/prod/cen2010/cph-1-a.pdf>]

State Parish Place	Total population	Median age	Age								
			Under 5 years	5 to 17 years	18 to 20 years	21 to 24 years	25 to 34 years	35 to 44 years	45 to 54 years	55 to 59 years	60 to 64 years
<b>PLACE—Con.</b>											
Amelia CDP, St. Mary Parish.....	2,459	32.1	213	437	111	174	399	334	361	136	101
Amite City town, Tangipahoa Parish.....	4,141	35.7	220	700	206	218	691	563	539	284	194
Anacoco village, Vernon Parish.....	869	37.6	64	173	22	38	101	117	127	40	64
Angie village, Washington Parish.....	251	40.9	11	54	8	9	30	29	45	10	16
Arabi CDP, St. Bernard Parish.....	3,635	35.3	268	569	149	240	578	429	606	234	163
Arcadia town, Bienville Parish.....	2,919	37.9	192	564	120	148	360	319	355	164	132
Arnaudville town.....	1,057	40.9	59	179	37	43	139	130	124	73	70
St. Landry Parish (part).....	988	40.7	56	169	32	39	133	123	107	69	67
St. Martin Parish (part).....	69	44.5	3	10	5	4	6	7	17	4	3
Ashland village, Natchitoches Parish.....	269	45.7	14	40	8	13	26	30	37	16	17
Athens village, Claiborne Parish.....	249	41.8	17	38	8	10	30	36	31	21	21
Atlanta village, Winn Parish.....	163	33.3	5	36	9	10	24	23	27	11	7
Avondale CDP, Jefferson Parish.....	4,954	37.1	302	905	208	284	649	625	729	304	273
Baker city, East Baton Rouge Parish.....	13,895	33.4	1,053	2,927	601	754	1,885	1,721	1,877	813	663
Baldwin town, St. Mary Parish.....	2,436	37.6	174	459	110	140	280	267	384	147	154
Ball town, Rapides Parish.....	4,000	35.9	271	731	155	205	599	529	532	239	236
Banks Springs CDP, Caldwell Parish.....	1,192	37.1	113	229	53	58	120	117	132	67	65
Barataria CDP, Jefferson Parish.....	1,109	46.6	54	166	36	51	89	130	218	99	86
Basile town.....	1,821	33.4	128	287	88	162	283	224	275	91	67
Acadia Parish (part).....	1	66.5	0	0	0	0	0	0	0	0	0
Evangeline Parish (part).....	1,820	33.4	128	287	88	162	283	224	275	91	67
Baskin village, Franklin Parish.....	254	39.4	18	46	9	16	25	30	38	23	15
Bastrop city, Morehouse Parish.....	11,365	33.8	986	2,268	495	628	1,452	1,283	1,527	713	547
Baton Rouge city, East Baton Rouge Parish	229,493	30.7	14,992	36,514	17,215	22,737	35,800	24,612	27,900	13,149	10,802
Bawcomville CDP, Ouachita Parish.....	3,588	35.3	298	620	150	202	509	416	509	238	175
Bayou Blue CDP.....	12,352	31.6	1,041	2,490	565	705	1,947	1,594	1,846	646	573
Lafourche Parish (part).....	8,330	31.6	720	1,682	364	441	1,406	1,116	1,182	433	376
Terrebonne Parish (part).....	4,022	31.8	321	808	201	264	541	478	664	213	197
Bayou Cane CDP, Terrebonne Parish.....	19,355	33.5	1,402	3,401	757	1,248	3,263	2,481	2,517	1,040	891
Bayou Country Club CDP, Lafourche Parish	1,396	45.7	58	242	53	56	92	179	254	99	104
Bayou Gauche CDP, St. Charles Parish.....	2,071	36.8	141	458	78	88	225	348	324	136	99
Bayou Goula CDP, Iberville Parish.....	612	32.0	42	126	25	44	87	55	86	45	32
Bayou L'Ourse CDP, Assumption Parish.....	1,978	36.1	139	397	80	94	251	325	302	126	104
Bayou Vista CDP, St. Mary Parish.....	4,652	38.1	303	819	195	256	588	613	775	281	222
Belcher village, Caddo Parish.....	263	46.3	18	39	6	8	28	27	54	17	13
Belle Chasse CDP, Plaquemines Parish.....	12,679	33.9	958	2,762	443	585	1,778	1,933	1,761	700	541
Belle Rose CDP, Assumption Parish.....	1,902	40.2	116	366	65	90	223	208	304	139	117
Belmont CDP, Sabine Parish.....	361	37.5	25	80	9	7	47	47	50	18	17
Benton town, Bossier Parish.....	1,948	36.7	119	391	89	101	232	243	270	116	112
Bernice town, Union Parish.....	1,689	32.3	154	353	78	80	223	180	209	91	82
Berwick town, St. Mary Parish.....	4,946	35.3	370	1,034	181	262	602	681	780	272	241
Bienville village, Bienville Parish.....	218	47.3	8	25	6	13	23	22	45	23	19
Bianchard town, Caddo Parish.....	2,899	37.3	216	499	96	128	412	409	422	223	154
Bogalusa city, Washington Parish.....	12,232	36.9	1,002	2,279	460	570	1,568	1,240	1,659	831	715
Bonita village, Morehouse Parish.....	284	36.3	14	68	5	11	38	23	47	23	12
Boothville CDP, Plaquemines Parish.....	854	37.8	53	169	33	50	101	112	130	55	55
Bordelonville CDP, Avoyelles Parish.....	525	42.1	43	81	16	24	61	58	79	37	43
Bossier City city, Bossier Parish.....	61,315	32.6	4,973	11,022	2,564	4,176	9,897	7,502	7,791	3,210	2,703
Bourg CDP, Terrebonne Parish.....	2,579	36.1	170	501	116	128	326	354	365	171	146
Boutte CDP, St. Charles Parish.....	3,075	32.1	298	659	120	144	452	411	447	173	130
Boyce town, Rapides Parish.....	1,004	35.7	80	189	39	65	121	97	156	65	45
Branch CDP, Acadia Parish.....	388	33.8	33	85	10	18	56	35	56	26	18
Breaux Bridge city, St. Martin Parish.....	8,139	34.1	670	1,642	313	446	1,102	1,021	1,122	497	370
Bridge City CDP, Jefferson Parish.....	7,706	33.8	604	1,592	354	429	979	933	1,149	466	364
Broussard city.....	8,197	34.1	678	1,465	242	378	1,457	1,241	1,151	474	356
Lafayette Parish (part).....	8,135	34.0	677	1,460	238	374	1,454	1,236	1,138	467	351
St. Martin Parish (part).....	62	50.8	1	5	4	4	3	5	13	7	5
Brownfields CDP, East Baton Rouge Parish	5,401	37.5	334	1,067	222	253	660	674	824	363	305
Brownsville CDP, Ouachita Parish.....	4,317	36.3	322	738	181	251	607	507	610	255	222
Brusly town, West Baton Rouge Parish.....	2,589	38.2	175	495	118	123	281	360	378	178	161
Bryceland village, Bienville Parish.....	108	49.5	13	7	0	8	16	3	15	8	10
Bunkie city, Avoyelles Parish.....	4,171	38.0	299	784	179	198	498	446	559	255	257
Buras CDP, Plaquemines Parish.....	945	37.7	65	187	34	36	118	143	157	80	39
Cade CDP, St. Martin Parish.....	1,723	39.3	140	290	61	90	186	234	289	151	97
Calhoun CDP, Ouachita Parish.....	679	30.5	72	142	18	36	130	86	88	31	20
Calvin village, Winn Parish.....	238	42.7	26	32	10	12	28	19	35	19	14
Cameron CDP, Cameron Parish.....	406	42.1	22	61	20	15	52	58	83	30	20

Table 2.  
**Age and Sex: 2010—Con.**

[For information on confidentiality protection, nonsampling error, and definitions, see Selected Appendixes at <www.census.gov/prod/cen2010/cph-1-a.pdf>]

Age—Con			Age and sex						Percent of total population		State Parish Place
65 to 74 years	75 to 84 years	85 years and over	All ages		18 years and over		65 years and over		Under 18 years	65 years and over	
			Female	Males per 100 females	Total	Female	Total	Female			
<b>PLACE—Con.</b>											
118	57	18	1,045	135.3	1,809	761	193	99	26.4	7.8	Amelia CDP, St. Mary Parish
276	181	69	1,881	120.1	3,221	1,437	526	321	22.2	12.7	Amite City town, Tangipahoa Parish
63	46	14	452	92.3	632	326	123	63	27.3	14.2	Anacoco village, Vernon Parish
23	13	3	131	91.6	186	99	39	24	25.9	15.5	Angie village, Washington Parish
167	181	51	1,783	103.9	2,798	1,383	399	223	23.0	11.0	Arabi CDP, St. Bernard Parish
234	191	140	1,611	81.2	2,163	1,235	565	359	25.9	19.4	Arcadia town, Bienville Parish
101	89	13	544	94.3	819	427	203	117	22.5	19.2	Arnaudville town
92	88	13	512	93.0	763	400	193	112	22.8	19.5	St. Landry Parish (part)
9	1	0	32	115.6	56	27	10	5	18.8	14.5	St. Martin Parish (part)
44	19	5	135	99.3	215	111	68	35	20.1	25.3	Ashland village, Natchitoches Parish
20	11	6	123	102.4	194	102	37	22	22.1	14.9	Athens village, Claiborne Parish
7	4	0	83	96.4	122	63	11	7	25.2	6.7	Atlanta village, Winn Parish
452	193	30	2,525	96.2	3,747	1,940	675	376	24.4	13.6	Avondale CDP, Jefferson Parish
947	511	143	7,444	86.7	9,915	5,502	1,601	959	28.6	11.5	Baker city, East Baton Rouge Parish
201	94	26	1,270	91.8	1,803	951	321	178	26.0	13.2	Baldwin town, St. Mary Parish
311	154	38	2,071	93.1	2,998	1,576	503	286	25.1	12.6	Ball town, Rapides Parish
100	88	50	696	71.3	850	514	238	169	28.7	20.0	Banks Springs CDP, Caldwell Parish
119	48	13	544	103.9	889	423	180	87	19.8	16.2	Barataria CDP, Jefferson Parish
120	71	25	768	137.1	1,406	569	216	116	22.8	11.9	Basile town
1	0	0	0	(X)	1	0	1	0	0.0	100.0	Acadia Parish (part)
119	71	25	768	137.0	1,405	569	215	116	22.8	11.8	Evangeline Parish (part)
18	7	9	132	92.4	190	102	34	21	25.2	13.4	Baskin village, Franklin Parish
723	558	185	6,193	83.5	8,111	4,535	1,466	939	28.6	12.9	Bastrop city, Morehouse Parish
13,335	8,545	3,892	119,093	92.7	177,987	93,623	25,772	15,565	22.4	11.2	Baton Rouge city, East Baton Rouge Parish
288	151	32	1,789	100.6	2,670	1,349	471	271	25.6	13.1	Bawcomville CDP, Ouachita Parish
615	264	66	6,236	98.1	8,821	4,482	945	534	28.6	7.7	Bayou Blue CDP
407	161	42	4,177	99.4	5,928	2,960	610	339	28.8	7.3	Lafourche Parish (part)
208	103	24	2,059	95.3	2,893	1,522	335	195	28.1	8.3	Terrebonne Parish (part)
1,303	786	266	9,910	95.3	14,552	7,509	2,355	1,347	24.8	12.2	Bayou Cane CDP, Terrebonne Parish
167	74	18	728	91.8	1,096	577	259	141	21.5	18.6	Bayou Country Club CDP, Lafourche Parish
113	49	12	1,034	100.3	1,472	736	174	98	28.9	8.4	Bayou Gauche CDP, St. Charles Parish
44	22	4	329	86.0	444	249	70	36	27.5	11.4	Bayou Goula CDP, Iberville Parish
116	38	6	988	100.2	1,442	720	160	78	27.1	8.1	Bayou L'Ourse CDP, Assumption Parish
364	189	47	2,335	99.2	3,530	1,758	600	337	24.1	12.9	Bayou Vista CDP, St. Mary Parish
31	14	8	135	94.8	206	110	53	37	21.7	20.2	Belcher village, Caddo Parish
704	409	105	6,380	98.7	8,959	4,620	1,218	688	29.3	9.6	Belle Chasse CDP, Plaquemines Parish
146	90	38	1,008	88.7	1,420	779	274	169	25.3	14.4	Belle Rose CDP, Assumption Parish
40	20	1	178	102.8	256	130	61	32	29.1	16.9	Belmont CDP, Sabine Parish
155	94	26	1,042	86.9	1,438	793	275	172	26.2	14.1	Benton town, Bossier Parish
114	99	26	897	88.3	1,182	660	239	142	30.0	14.2	Bernice town, Union Parish
323	159	41	2,521	96.2	3,542	1,839	523	294	28.4	10.6	Berwick town, St. Mary Parish
15	15	4	105	107.6	185	92	34	24	15.1	15.6	Bienville village, Bienville Parish
161	137	42	1,481	95.7	2,184	1,144	340	206	24.7	11.7	Bianchard town, Caddo Parish
956	690	262	6,598	85.4	8,951	5,039	1,908	1,174	26.8	15.6	Bogalusa city, Washington Parish
21	16	6	147	93.2	202	105	43	26	28.9	15.1	Bonita village, Morehouse Parish
53	29	14	401	113.0	632	293	96	46	26.0	11.2	Boothville CDP, Plaquemines Parish
43	22	18	281	86.8	401	216	83	52	23.6	15.8	Bordelonville CDP, Avoyelles Parish
3,846	2,605	1,026	31,353	95.6	45,320	23,644	7,477	4,446	26.1	12.2	Bossier City city, Bossier Parish
207	69	26	1,285	100.7	1,908	952	302	159	26.0	11.7	Bourg CDP, Terrebonne Parish
166	53	22	1,603	91.8	2,118	1,125	241	140	31.1	7.8	Boutte CDP, St. Charles Parish
80	57	10	530	89.4	735	400	147	87	26.8	14.6	Boyce town, Rapides Parish
31	14	6	189	105.3	270	144	51	28	30.4	13.1	Branch CDP, Acadia Parish
514	326	116	4,226	92.6	5,827	3,083	956	588	28.4	11.7	Breaux Bridge city, St. Martin Parish
568	208	60	3,912	97.0	5,510	2,852	836	440	28.5	10.8	Bridge City CDP, Jefferson Parish
412	227	116	4,193	95.5	6,054	3,132	755	447	26.1	9.2	Broussard city
405	220	115	4,168	95.2	5,998	3,108	740	441	26.3	9.1	Lafayette Parish (part)
7	7	1	25	148.0	56	24	15	6	9.7	24.2	St. Martin Parish (part)
369	242	88	2,863	88.6	4,000	2,188	699	406	25.9	12.9	Brownfields CDP, East Baton Rouge Parish
354	220	50	2,196	96.6	3,257	1,701	624	360	24.6	14.5	Brownsville CDP, Ouachita Parish
189	95	36	1,361	90.2	1,919	1,026	320	179	25.9	12.4	Brusly town, West Baton Rouge Parish
20	3	5	44	145.5	88	39	28	12	18.5	25.9	Bryceland village, Bienville Parish
371	212	113	2,232	86.9	3,088	1,720	696	430	26.0	16.7	Bunkie city, Avoyelles Parish
58	22	6	457	106.8	693	321	86	48	26.7	9.1	Buras CDP, Plaquemines Parish
119	52	14	884	94.9	1,293	664	185	93	25.0	10.7	Cade CDP, St. Martin Parish
45	6	5	368	84.5	465	255	56	34	31.5	8.2	Calhoun CDP, Ouachita Parish
24	9	10	126	88.9	180	91	43	23	24.4	18.1	Calvin village, Winn Parish
29	13	3	209	94.3	323	160	45	23	20.4	11.1	Cameron CDP, Cameron Parish

Table 2.  
**Age and Sex: 2010—Con.**

[For information on confidentiality protection, nonsampling error, and definitions, see Selected Appendixes at <www.census.gov/prod/cen2010/cph-1-a.pdf>]

State Parish Place	Total population	Median age	Age								
			Under 5 years	5 to 17 years	18 to 20 years	21 to 24 years	25 to 34 years	35 to 44 years	45 to 54 years	55 to 59 years	60 to 64 years
<b>PLACE—Con.</b>											
Campiti town, Natchitoches Parish.....	1,056	30.5	75	249	66	67	128	113	136	81	40
Cankton village, St. Landry Parish.....	484	34.4	41	92	19	24	73	62	64	37	24
Carencro city, Lafayette Parish.....	7,526	34.2	618	1,311	282	439	1,181	938	1,023	453	371
Carlyss CDP, Calcasieu Parish.....	4,670	33.4	383	964	207	254	605	597	641	278	237
Castor village, Bienville Parish.....	258	33.5	18	60	17	9	29	32	28	10	17
Catahoula CDP, St. Martin Parish.....	1,094	38.2	73	211	36	48	139	143	192	50	50
Cecilia CDP, St. Martin Parish.....	1,980	34.5	149	418	77	97	263	268	292	111	96
Center Point CDP, Avoyelles Parish.....	492	40.8	35	85	11	12	60	63	54	32	33
Central city, East Baton Rouge Parish.....	26,864	40.6	1,600	4,590	1,033	1,274	3,245	3,230	4,392	1,955	1,817
Chackbay CDP, Lafourche Parish.....	5,177	35.3	397	1,054	207	252	662	790	785	271	221
Chalmette CDP, St. Bernard Parish.....	16,751	31.4	1,407	2,833	745	1,278	2,989	2,056	2,322	952	671
Charenton CDP, St. Mary Parish.....	1,903	38.3	119	372	59	98	224	272	307	127	111
Chataignier village, Evangeline Parish.....	364	37.0	32	67	17	20	40	36	62	27	19
Chatham town, Jackson Parish.....	557	41.1	34	88	21	21	75	62	58	50	37
Chauvin CDP, Terrebonne Parish.....	2,912	36.1	190	588	115	148	388	365	445	140	131
Cheneyville town, Rapides Parish.....	625	42.2	32	94	32	41	59	73	95	40	35
Choctaw CDP, Lafourche Parish.....	879	44.4	51	121	32	47	85	116	131	72	72
Choudrant village, Lincoln Parish.....	845	39.9	41	144	40	49	100	112	142	66	32
Church Point town, Acadia Parish.....	4,560	36.2	372	829	210	254	571	453	673	283	251
Claiborne CDP, Ouachita Parish.....	11,507	35.1	819	2,252	380	610	1,673	1,667	1,486	661	561
Clarence village, Natchitoches Parish.....	499	36.5	32	113	24	22	45	63	78	34	28
Clarks village, Caldwell Parish.....	1,017	33.7	39	107	36	93	267	166	128	44	49
Clayton town, Concordia Parish.....	711	34.2	61	156	31	24	90	64	93	50	37
Clinton town, East Feliciana Parish.....	1,653	38.2	114	306	59	89	207	179	238	123	106
Colfax town, Grant Parish.....	1,558	37.4	138	266	77	84	181	170	209	95	80
Collinston village, Morehouse Parish.....	287	39.4	24	45	3	18	42	28	29	26	20
Columbia town, Caldwell Parish.....	390	42.0	24	57	14	20	51	45	55	29	25
Convent CDP, St. James Parish.....	711	39.5	38	111	35	51	89	88	112	67	38
Converse village, Sabine Parish.....	440	32.3	40	89	22	22	63	56	38	14	22
Cottonport town, Avoyelles Parish.....	2,006	33.1	173	433	94	112	221	219	255	133	104
Cotton Valley town, Webster Parish.....	1,009	37.1	66	210	35	46	121	108	128	77	72
Coushatta town, Red River Parish.....	1,964	32.3	176	394	92	106	270	232	260	90	98
Covington city, St. Tammany Parish.....	8,765	40.7	554	1,541	277	411	1,089	933	1,357	704	588
Creola village, Grant Parish.....	213	23.6	32	58	9	13	47	32	11	6	1
Crescent CDP, Iberville Parish.....	959	37.9	58	185	47	44	115	121	144	61	51
Crowley city, Acadia Parish.....	13,265	36.6	1,043	2,555	549	689	1,617	1,421	1,885	812	655
Cullen town, Webster Parish.....	1,163	37.9	83	247	46	58	118	139	172	74	67
Cut Off CDP, Lafourche Parish.....	5,976	38.2	446	1,030	260	278	766	826	937	351	292
Delcambre town.....	1,866	35.2	144	376	72	105	231	233	235	117	110
Iberia Parish (part).....	384	33.9	24	89	13	13	57	55	49	26	19
Vermilion Parish (part).....	1,482	35.6	120	287	59	92	174	178	186	91	91
Delhi town, Richland Parish.....	2,919	34.3	255	622	112	137	372	298	433	189	118
Delta village, Madison Parish.....	284	33.2	18	51	19	22	38	39	36	8	25
Denham Springs city, Livingston Parish.....	10,215	36.4	712	1,892	411	505	1,421	1,247	1,405	711	616
DeQuincy city, Calcasieu Parish.....	3,235	38.2	235	636	130	135	373	396	389	203	182
DeRidder city.....	10,578	35.5	832	1,986	347	512	1,550	1,340	1,362	631	557
Beauregard Parish (part).....	10,052	36.2	773	1,854	336	488	1,423	1,263	1,318	610	543
Vernon Parish (part).....	526	28.9	59	132	11	24	127	77	44	21	14
Des Allemands CDP.....	2,505	40.8	150	450	94	115	293	300	402	157	147
Lafourche Parish (part).....	459	45.9	25	58	18	26	44	50	100	29	28
St. Charles Parish (part).....	2,046	39.4	125	392	76	89	249	250	302	128	119
Destrehan CDP, St. Charles Parish.....	11,535	38.2	716	2,369	468	483	1,324	1,524	2,175	856	637
Deville CDP, Rapides Parish.....	1,764	36.8	110	366	63	71	225	226	244	112	125
Dixie Inn village, Webster Parish.....	273	37.6	21	41	10	20	35	46	40	19	15
Dodson village, Winn Parish.....	337	39.2	28	53	17	19	40	46	50	18	15
Donaldsonville city, Ascension Parish.....	7,436	33.4	675	1,502	317	457	909	786	947	488	399
Downsville village.....	141	28.4	15	22	5	18	24	14	16	6	4
Lincoln Parish (part).....	26	32.5	0	3	3	4	3	2	3	0	3
Union Parish (part).....	115	28.2	15	19	2	14	21	12	13	6	1
Doyline village, Webster Parish.....	818	37.3	65	147	26	45	105	90	120	54	47
Dry Prong village, Grant Parish.....	436	41.3	26	74	13	16	53	56	58	33	31
Dubach town, Lincoln Parish.....	961	35.1	66	181	48	50	134	95	116	70	59
Dubberly village, Webster Parish.....	273	38.9	18	49	7	10	27	52	35	16	23
Dulac CDP, Terrebonne Parish.....	1,463	35.8	124	269	68	85	178	156	173	121	101
Duson town.....	1,716	33.8	147	332	75	104	225	206	244	83	96
Acadia Parish (part).....	231	26.6	28	58	9	14	35	32	37	2	7
Lafayette Parish (part).....	1,485	35.2	119	274	66	90	190	174	207	81	89



Table 2.  
**Age and Sex: 2010—Con.**

[For information on confidentiality protection, nonsampling error, and definitions, see Selected Appendixes at <www.census.gov/prod/cen2010/cph-1-a.pdf>]

Age—Con			Age and sex						Percent of total population		State Parish Place
65 to 74 years	75 to 84 years	85 years and over	All ages		18 years and over		65 years and over		Under 18 years	65 years and over	
			Female	Males per 100 females	Total	Female	Total	Female			
<b>PLACE—Con.</b>											
54	36	11	569	85.6	732	402	101	62	30.7	9.6	Campiti town, Natchitoches Parish
28	12	8	255	89.8	351	186	48	27	27.5	9.9	Cankton village, St. Landry Parish
492	299	119	3,893	93.3	5,597	2,936	910	568	25.6	12.1	Carenro city, Lafayette Parish
306	149	49	2,401	94.5	3,323	1,746	504	284	28.8	10.8	Carlyss CDP, Calcasieu Parish
20	15	3	137	88.3	180	103	38	21	30.2	14.7	Castor village, Bienville Parish
87	52	13	539	103.0	810	406	152	85	26.0	13.9	Catahoula CDP, St. Martin Parish
128	64	17	1,028	92.6	1,413	747	209	117	28.6	10.6	Cecilia CDP, St. Martin Parish
53	25	29	264	86.4	372	205	107	66	24.4	21.7	Center Point CDP, Avoyelles Parish
2,291	1,132	305	13,697	96.1	20,674	10,728	3,728	2,011	23.0	13.9	Central city, East Baton Rouge Parish
349	142	47	2,625	97.2	3,726	1,927	538	288	28.0	10.4	Chackbay CDP, Lafourche Parish
807	546	145	8,159	105.3	12,511	6,122	1,498	855	25.3	8.9	Chalmette CDP, St. Bernard Parish
128	63	23	965	97.2	1,412	705	214	107	25.8	11.2	Charenton CDP, St. Mary Parish
29	9	6	190	91.6	265	136	44	26	27.2	12.1	Chataignier village, Evangeline Parish
60	35	16	299	86.3	435	227	111	62	21.9	19.9	Chatham town, Jackson Parish
235	133	34	1,454	100.3	2,134	1,081	402	230	26.7	13.8	Chauvin CDP, Terrebonne Parish
72	39	13	308	102.9	499	256	124	73	20.2	19.8	Cheneyville town, Rapides Parish
81	63	8	452	94.5	707	374	152	85	19.6	17.3	Choctaw CDP, Lafourche Parish
76	30	13	443	90.7	660	339	119	62	21.9	14.1	Choudrant village, Lincoln Parish
346	210	108	2,471	84.5	3,359	1,858	664	427	26.3	14.6	Church Point town, Acadia Parish
787	463	148	6,018	91.2	8,436	4,509	1,398	843	26.7	12.1	Claiborne CDP, Ouachita Parish
34	19	7	256	94.9	354	198	60	33	29.1	12.0	Clarence village, Natchitoches Parish
54	23	11	283	259.4	871	218	88	55	14.4	8.7	Clarks village, Caldwell Parish
64	28	13	396	79.5	494	279	105	68	30.5	14.8	Clayton town, Concordia Parish
141	65	26	885	86.8	1,233	690	232	143	25.4	14.0	Clinton town, East Feliciana Parish
131	77	50	791	97.0	1,154	606	258	152	25.9	16.6	Colfax town, Grant Parish
23	18	11	152	88.8	218	113	52	38	24.0	18.1	Collinston village, Morehouse Parish
38	23	9	193	102.1	309	151	70	44	20.8	17.9	Columbia town, Caldwell Parish
47	25	10	333	113.5	562	255	82	50	21.0	11.5	Convent CDP, St. James Parish
50	13	11	226	94.7	311	167	74	48	29.3	16.8	Converse village, Sabine Parish
167	73	22	1,108	81.0	1,400	808	262	165	30.2	13.1	Cottonport town, Avoyelles Parish
74	51	21	534	89.0	733	393	146	90	27.4	14.5	Cotton Valley town, Webster Parish
147	60	39	1,013	93.9	1,394	741	246	150	29.0	12.5	Coushatta town, Red River Parish
710	430	171	4,680	87.3	6,670	3,643	1,311	773	23.9	15.0	Covington city, St. Tammany Parish
3	0	1	115	85.2	123	70	4	4	42.3	1.9	Creola village, Grant Parish
95	29	9	495	93.7	716	373	133	72	25.3	13.9	Crescent CDP, Iberville Parish
1,026	721	292	6,957	90.7	9,667	5,225	2,039	1,239	27.1	15.4	Crowley city, Acadia Parish
84	51	24	638	82.3	833	479	159	91	28.4	13.7	Cullen town, Webster Parish
472	242	76	2,992	99.7	4,500	2,279	790	440	24.7	13.2	Cut Off CDP, Lafourche Parish
126	84	33	963	93.8	1,346	729	243	148	27.9	13.0	Delcambre town
21	12	6	191	101.0	271	140	39	25	29.4	10.2	Iberia Parish (part)
105	72	27	772	92.0	1,075	589	204	123	27.5	13.8	Vermilion Parish (part)
193	155	35	1,564	86.6	2,042	1,134	383	246	30.0	13.1	Delhi town, Richland Parish
17	11	0	141	101.4	215	110	28	13	24.3	9.9	Delta village, Madison Parish
698	438	159	5,403	89.1	7,611	4,108	1,295	773	25.5	12.7	Denham Springs city, Livingston Parish
301	187	68	1,706	89.6	2,364	1,300	556	342	26.9	17.2	DeQuincy city, Calcasieu Parish
787	478	196	5,534	91.1	7,760	4,150	1,461	891	26.6	13.8	DeRidder city
776	472	196	5,255	91.3	7,425	3,975	1,444	882	26.1	14.4	Beauregard Parish (part)
11	6	0	279	88.5	335	175	17	9	36.3	3.2	Vernon Parish (part)
231	120	46	1,250	100.4	1,905	966	397	206	24.0	15.8	Des Allemands CDP
46	28	7	217	111.5	376	177	81	38	18.1	17.6	Lafourche Parish (part)
185	92	39	1,033	98.1	1,529	789	316	168	25.3	15.4	St. Charles Parish (part)
600	305	78	5,821	98.2	8,450	4,333	983	520	26.7	8.5	Destrehan CDP, St. Charles Parish
136	67	19	886	99.1	1,288	644	222	112	27.0	12.6	Deville CDP, Rapides Parish
14	9	3	144	89.6	211	114	26	16	22.7	9.5	Dixie Inn village, Webster Parish
31	14	6	173	94.8	256	129	51	26	24.0	15.1	Dodson village, Winn Parish
498	312	146	4,054	83.4	5,259	3,006	956	580	29.3	12.9	Donaldsonville city, Ascension Parish
10	7	0	67	110.4	104	54	17	11	26.2	12.1	Downsville village
3	2	0	13	100.0	23	12	5	3	11.5	19.2	Lincoln Parish (part)
7	5	0	54	113.0	81	42	12	8	29.6	10.4	Union Parish (part)
73	28	18	452	81.0	606	332	119	72	25.9	14.5	Doyline village, Webster Parish
42	30	4	219	99.1	336	166	76	38	22.9	17.4	Dry Prong village, Grant Parish
70	53	19	530	81.3	714	392	142	83	25.7	14.8	Dubach town, Lincoln Parish
24	6	6	142	92.3	206	104	36	19	24.5	13.2	Dubberly village, Webster Parish
119	53	16	718	103.8	1,070	529	188	102	26.9	12.9	Dulac CDP, Terrebonne Parish
101	83	20	888	93.2	1,237	660	204	108	27.9	11.9	Duson town
5	4	0	120	92.5	145	79	9	3	37.2	3.9	Acadia Parish (part)
96	79	20	768	93.4	1,092	581	195	105	26.5	13.1	Lafayette Parish (part)

Table 2.  
**Age and Sex: 2010—Con.**

[For information on confidentiality protection, nonsampling error, and definitions, see Selected Appendixes at <www.census.gov/prod/cen2010/cph-1-a.pdf>]

State Parish Place	Total population	Median age	Age								
			Under 5 years	5 to 17 years	18 to 20 years	21 to 24 years	25 to 34 years	35 to 44 years	45 to 54 years	55 to 59 years	60 to 64 years
<b>PLACE—Con.</b>											
East Hodge village, Jackson Parish.....	289	32.5	36	49	15	16	35	25	29	18	18
Eastwood CDP, Bossier Parish.....	4,093	36.3	317	829	137	176	515	591	592	210	205
Eden Isle CDP, St. Tammany Parish.....	7,041	47.8	331	907	161	253	686	864	1,315	723	649
Edgard CDP, St. John the Baptist Parish.....	2,441	40.6	162	419	108	125	282	271	360	179	145
Edgefield village, Red River Parish.....	218	41.8	13	38	9	4	25	29	23	16	12
Egan CDP, Acadia Parish.....	631	38.3	34	138	18	28	72	92	98	39	29
Elizabeth town, Allen Parish.....	532	29.1	55	131	17	24	80	75	60	21	14
Elmwood CDP, Jefferson Parish.....	4,635	33.0	257	323	117	466	1,337	681	548	287	226
Elton town, Jefferson Davis Parish.....	1,128	39.2	73	215	40	59	134	111	152	70	67
Empire CDP, Plaquemines Parish.....	993	41.7	55	185	33	55	106	101	182	109	47
Epps village, West Carroll Parish.....	854	33.5	38	77	62	90	189	130	114	40	29
Erath town, Vermilion Parish.....	2,114	35.8	141	413	89	96	302	258	279	107	103
Eros town, Jackson Parish.....	155	39.9	10	32	3	2	18	21	16	15	16
Erwinville CDP, West Baton Rouge Parish...	2,192	41.1	104	394	100	102	249	268	381	153	135
Estelle CDP, Jefferson Parish.....	16,377	34.5	1,191	3,234	676	839	2,362	2,306	2,437	1,198	875
Estherwood village, Acadia Parish.....	889	33.3	72	165	54	42	131	102	116	60	47
Eunice city.....	10,398	34.7	796	1,951	477	629	1,383	1,046	1,343	619	560
Acadia Parish (part).....	452	31.2	33	79	36	27	72	46	62	16	25
St. Landry Parish (part).....	9,946	34.9	763	1,872	441	602	1,311	1,000	1,281	603	535
Evergreen town, Avoyelles Parish.....	310	48.0	14	45	9	7	35	31	52	28	31
Farmerville town, Union Parish.....	3,860	32.6	307	727	222	247	530	447	482	191	147
Fenton village, Jefferson Davis Parish.....	379	33.8	34	75	17	14	54	48	51	23	17
Ferriday town, Concordia Parish.....	3,511	31.9	326	788	135	193	445	341	454	226	165
Fifth Ward CDP, Avoyelles Parish.....	800	38.8	64	113	29	49	107	115	112	55	48
Fisher village, Sabine Parish.....	230	44.0	11	33	11	12	27	24	44	18	19
Florien village, Sabine Parish.....	633	36.9	42	136	27	25	76	71	77	39	43
Folsom village, St. Tammany Parish.....	716	36.3	60	106	34	31	121	79	99	47	50
Fordoche town, Pointe Coupee Parish.....	928	43.1	44	164	30	33	106	114	171	75	62
Forest village, West Carroll Parish.....	355	37.6	24	82	13	11	39	42	52	17	19
Forest Hill village, Rapides Parish.....	818	29.9	78	189	30	42	128	116	83	47	35
Fort Jesup CDP, Sabine Parish.....	509	36.0	33	104	22	24	59	79	57	37	32
Fort Polk North CDP, Vernon Parish.....	2,864	23.8	511	309	197	622	965	222	32	5	1
Fort Polk South CDP, Vernon Parish.....	9,038	21.9	1,422	1,872	849	1,567	2,092	1,032	160	27	7
Franklin city, St. Mary Parish.....	7,660	38.6	542	1,472	331	377	873	808	1,180	500	467
Franklinton town, Washington Parish.....	3,857	37.8	260	765	143	178	462	439	498	250	215
French Settlement village, Livingston Parish	1,116	39.1	75	214	32	58	133	139	182	92	59
Frierson CDP, De Soto Parish.....	143	39.8	5	25	5	6	24	14	22	9	9
Galliano CDP, Lafourche Parish.....	7,676	37.3	559	1,360	319	373	987	1,100	1,169	454	357
Gardere CDP, East Baton Rouge Parish.....	10,580	25.5	1,117	2,032	604	1,387	2,302	1,330	956	352	225
Garyville CDP, St. John the Baptist Parish...	2,811	36.1	239	478	131	186	347	308	452	188	144
Georgetown village, Grant Parish.....	327	30.8	23	84	9	15	47	40	40	15	14
Gibbsland town, Bienville Parish.....	979	40.0	60	172	48	55	93	118	158	52	57
Gilbert village, Franklin Parish.....	521	42.1	33	97	26	26	43	53	88	28	22
Gilliam village, Caddo Parish.....	164	45.3	8	25	8	10	12	18	32	13	13
Gillis CDP, Calcasieu Parish.....	657	31.5	62	144	23	38	103	92	87	36	30
Glencoe CDP, St. Mary Parish.....	211	39.4	18	39	9	12	16	34	32	17	6
Glenmora town, Rapides Parish.....	1,342	37.6	96	235	54	69	177	137	185	92	68
Gloster CDP, De Soto Parish.....	94	44.5	5	14	3	5	9	11	19	3	9
Golden Meadow town, Lafourche Parish.....	2,101	38.9	132	367	88	101	260	278	349	119	91
Goldonna village, Natchitoches Parish.....	430	38.3	31	89	18	14	47	60	42	30	34
Gonzales city, Ascension Parish.....	9,781	35.2	695	1,774	433	558	1,406	1,236	1,339	624	522
Grambling city, Lincoln Parish.....	4,949	21.4	201	423	1,675	890	522	240	273	165	150
Gramercy town, St. James Parish.....	3,613	36.9	271	686	166	176	434	454	544	187	192
Grand Cane village, De Soto Parish.....	242	47.0	5	35	7	10	22	32	52	18	20
Grand Coteau town, St. Landry Parish.....	947	38.2	85	194	34	57	85	93	157	51	54
Grand Isle town, Jefferson Parish.....	1,296	46.8	60	164	53	58	110	158	249	108	116
Grand Point CDP, St. James Parish.....	2,473	35.7	183	525	110	141	264	343	436	178	108
Gray CDP, Terrebonne Parish.....	5,584	32.8	448	1,155	265	307	762	743	865	301	251
Grayson village, Caldwell Parish.....	532	38.8	38	87	33	22	65	58	56	49	36
Greensburg town, St. Helena Parish.....	718	40.4	49	113	32	44	90	75	77	42	47
Greenwood town, Caddo Parish.....	3,219	43.4	178	490	119	145	355	394	548	304	243
Gretna city, Jefferson Parish.....	17,736	37.5	1,156	2,515	726	1,117	2,799	2,333	2,703	1,188	866
Grosse Tete village, Iberville Parish.....	647	40.9	51	84	23	42	83	64	128	43	33
Gueydan town, Vermilion Parish.....	1,398	42.3	80	247	30	71	184	134	228	85	72
Hackberry CDP, Cameron Parish.....	1,261	44.0	67	200	43	65	131	136	225	100	85
Hahnville CDP, St. Charles Parish.....	3,344	38.9	240	616	126	141	368	482	545	242	185
Hall Summit village, Red River Parish.....	300	39.0	25	55	7	18	37	21	48	10	18
Hammond city, Tangipahoa Parish.....	20,019	27.3	1,365	2,908	2,881	2,071	2,728	1,751	2,048	1,036	901
Harahan city, Jefferson Parish.....	9,277	45.6	466	1,296	257	359	1,051	1,137	1,586	785	553
Harrisonburg village, Catahoula Parish.....	348	39.1	17	63	21	16	41	50	46	22	21
Harvey CDP, Jefferson Parish.....	20,348	35.6	1,499	3,442	799	1,229	3,057	2,659	2,943	1,318	1,093
Haughton town, Bossier Parish.....	3,454	32.5	293	661	135	166	598	441	462	196	181

Table 2.  
**Age and Sex: 2010—Con.**

[For information on confidentiality protection, nonsampling error, and definitions, see Selected Appendixes at <www.census.gov/prod/cen2010/cph-1-a.pdf>]

Age—Con			Age and sex						Percent of total population		State Parish Place
65 to 74 years	75 to 84 years	85 years and over	All ages		18 years and over		65 years and over		Under 18 years	65 years and over	
			Female	Males per 100 females	Total	Female	Total	Female			
<b>PLACE—Con.</b>											
24	16	8	151	91.4	204	116	48	27	29.4	16.6	East Hodge village, Jackson Parish
301	185	35	2,081	96.7	2,947	1,518	521	288	28.0	12.7	Eastwood CDP, Bossier Parish
747	312	93	3,477	102.5	5,803	2,867	1,152	581	17.6	16.4	Eden Isle CDP, St. Tammany Parish
234	111	45	1,327	83.9	1,860	1,014	390	219	23.8	16.0	Edgard CDP, St. John the Baptist Parish
18	25	6	114	91.2	167	85	49	28	23.4	22.5	Edgefield village, Red River Parish
47	24	12	313	101.6	459	232	83	44	27.3	13.2	Egan CDP, Acadia Parish
33	19	3	284	87.3	346	187	55	33	35.0	10.3	Elizabeth town, Allen Parish
207	115	71	2,339	98.2	4,055	2,041	393	247	12.5	8.5	Elmwood CDP, Jefferson Parish
120	65	22	595	89.6	840	452	207	118	25.5	18.4	Elton town, Jefferson Davis Parish
75	37	8	461	115.4	753	341	120	58	24.2	12.1	Empire CDP, Plaquemines Parish
52	24	9	281	203.9	739	221	85	54	13.5	10.0	Epps village, West Carroll Parish
193	88	45	1,132	86.7	1,560	842	326	190	26.2	15.4	Erath town, Vermilion Parish
12	10	0	80	93.8	113	59	22	11	27.1	14.2	Eros town, Jackson Parish
211	68	27	1,106	98.2	1,694	867	306	175	22.7	14.0	Erwinville CDP, West Baton Rouge Parish
841	352	66	8,297	97.4	11,952	6,167	1,259	689	27.0	7.7	Estelle CDP, Jefferson Parish
58	35	7	438	103.0	652	319	100	54	26.7	11.2	Estherwood village, Acadia Parish
811	600	183	5,663	83.6	7,651	4,248	1,594	966	26.4	15.3	Eunice city
37	17	2	257	75.9	340	204	56	28	24.8	12.4	Acadia Parish (part)
774	583	181	5,406	84.0	7,311	4,044	1,538	938	26.5	15.5	St. Landry Parish (part)
33	22	3	167	85.6	251	139	58	34	19.0	18.7	Evergreen town, Avoyelles Parish
284	173	103	1,942	98.8	2,826	1,419	560	346	26.8	14.5	Farmerville town, Union Parish
29	14	3	182	108.2	270	143	46	30	28.8	12.1	Fenton village, Jefferson Davis Parish
205	164	69	1,962	79.0	2,397	1,404	438	286	31.7	12.5	Ferriday town, Concordia Parish
69	32	7	408	96.1	623	328	108	57	22.1	13.5	Fifth Ward CDP, Avoyelles Parish
24	6	1	121	90.1	186	98	31	24	19.1	13.5	Fisher village, Sabine Parish
61	26	10	353	79.3	455	260	97	54	28.1	15.3	Florien village, Sabine Parish
48	30	11	379	88.9	550	288	89	51	23.2	12.4	Folsom village, St. Tammany Parish
75	40	14	485	91.3	720	377	129	66	22.4	13.9	Fordoche town, Pointe Coupee Parish
34	19	3	193	83.9	249	136	56	33	29.9	15.8	Forest village, West Carroll Parish
43	19	8	383	113.6	551	258	70	36	32.6	8.6	Forest Hill village, Rapides Parish
38	19	5	248	105.2	372	179	62	30	26.9	12.2	Fort Jesup CDP, Sabine Parish
0	0	0	1,442	98.6	2,044	1,026	0	0	28.6	0.0	Fort Polk North CDP, Vernon Parish
5	2	3	3,741	141.6	5,744	2,155	10	6	36.4	0.1	Fort Polk South CDP, Vernon Parish
587	369	154	4,139	85.1	5,646	3,105	1,110	680	26.3	14.5	Franklin city, St. Mary Parish
287	254	106	2,050	88.1	2,832	1,565	647	424	26.6	16.8	Franklinton town, Washington Parish
78	36	18	575	94.1	827	437	132	74	25.9	11.8	French Settlement village, Livingston Parish
13	10	1	80	78.8	113	59	24	17	21.0	16.8	Frierson CDP, De Soto Parish
513	383	102	3,835	100.2	5,757	2,936	998	579	25.0	13.0	Galliano CDP, Lafourche Parish
203	57	15	5,221	102.6	7,431	3,724	275	157	29.8	2.6	Gardere CDP, East Baton Rouge Parish
189	104	45	1,467	91.6	2,094	1,091	338	198	25.5	12.0	Garyville CDP, St. John the Baptist Parish
29	9	2	168	94.6	220	115	40	22	32.7	12.2	Georgetown village, Grant Parish
77	63	26	531	84.4	747	411	166	100	23.7	17.0	Gibbsland town, Bienville Parish
53	44	8	291	79.0	391	226	105	70	25.0	20.2	Gilbert village, Franklin Parish
13	10	2	81	102.5	131	62	25	15	20.1	15.2	Gilliam village, Caddo Parish
31	10	1	318	106.6	451	228	42	18	31.4	6.4	Gillis CDP, Calcasieu Parish
19	8	1	109	93.6	154	84	28	17	27.0	13.3	Glencoe CDP, St. Mary Parish
126	80	23	732	83.3	1,011	566	229	141	24.7	17.1	Glenmora town, Rapides Parish
8	7	1	50	88.0	75	40	16	11	20.2	17.0	Gloster CDP, De Soto Parish
145	129	42	1,028	104.4	1,602	800	316	181	23.8	15.0	Golden Meadow town, Lafourche Parish
38	22	5	222	93.7	310	165	65	36	27.9	15.1	Goldonna village, Natchitoches Parish
627	394	173	5,128	90.7	7,312	3,901	1,194	733	25.2	12.2	Gonzales city, Ascension Parish
204	134	72	2,845	74.0	4,325	2,515	410	246	12.6	8.3	Grambling city, Lincoln Parish
273	190	40	1,915	88.7	2,656	1,440	503	310	26.5	13.9	Gramercy town, St. James Parish
22	14	5	130	86.2	202	107	41	22	16.5	16.9	Grand Cane village, De Soto Parish
79	44	14	523	81.1	668	393	137	84	29.5	14.5	Grand Coteau town, St. Landry Parish
142	69	9	603	114.9	1,072	503	220	91	17.3	17.0	Grand Isle town, Jefferson Parish
125	46	14	1,270	94.7	1,765	918	185	102	28.6	7.5	Grand Point CDP, St. James Parish
332	114	41	2,860	95.2	3,981	2,087	487	277	28.7	8.7	Gray CDP, Terrebonne Parish
41	31	16	289	84.1	407	235	88	54	23.5	16.5	Grayson village, Caldwell Parish
62	50	37	369	94.6	556	284	149	96	22.6	20.8	Greensburg town, St. Helena Parish
269	143	31	1,655	94.5	2,551	1,334	443	248	20.8	13.8	Greenwood town, Caddo Parish
1,230	805	298	8,590	106.5	14,065	6,788	2,333	1,329	20.7	13.2	Gretna city, Jefferson Parish
51	38	7	331	95.5	512	273	96	59	20.9	14.8	Grosse Tete village, Iberville Parish
137	83	47	757	84.7	1,071	586	267	177	23.4	19.1	Gueydan town, Vermilion Parish
151	49	9	604	108.8	994	489	209	103	21.2	16.6	Hackberry CDP, Cameron Parish
230	127	42	1,689	98.0	2,488	1,299	399	221	25.6	11.9	Hahnville CDP, St. Charles Parish
32	25	4	140	114.3	220	113	61	34	26.7	20.3	Hall Summit village, Red River Parish
1,224	734	372	10,776	85.8	15,746	8,705	2,330	1,456	21.3	11.6	Hammond city, Tangipahoa Parish
749	687	351	4,895	89.5	7,515	4,037	1,787	1,103	19.0	19.3	Harahan city, Jefferson Parish
20	24	7	188	85.1	268	144	51	32	23.0	14.7	Harrisonburg village, Catahoula Parish
1,434	665	210	10,467	94.4	15,407	8,018	2,309	1,319	24.3	11.3	Harvey CDP, Jefferson Parish
197	94	30	1,776	94.5	2,500	1,334	321	183	27.6	9.3	Haughton town, Bossier Parish

Table 2.  
**Age and Sex: 2010—Con.**

[For information on confidentiality protection, nonsampling error, and definitions, see Selected Appendixes at <www.census.gov/prod/cen2010/cph-1-a.pdf>]

State Parish Place	Total population	Median age	Age								
			Under 5 years	5 to 17 years	18 to 20 years	21 to 24 years	25 to 34 years	35 to 44 years	45 to 54 years	55 to 59 years	60 to 64 years
<b>PLACE—Con.</b>											
Hayes CDP, Calcasieu Parish.....	780	40.9	46	125	27	51	86	97	137	50	29
Haynesville town, Claiborne Parish.....	2,327	40.9	176	411	93	93	259	258	307	140	137
Heflin village, Webster Parish.....	244	38.3	21	41	7	5	34	35	35	13	18
Henderson town, St. Martin Parish.....	1,674	34.9	113	322	82	115	206	210	245	103	83
Hessmer village, Avoyelles Parish.....	802	39.4	55	146	23	39	97	106	107	58	51
Hester CDP, St. James Parish.....	498	34.0	40	105	19	26	60	75	70	29	26
Hodge village, Jackson Parish.....	470	45.8	29	65	7	20	58	52	67	32	28
Homer town, Claiborne Parish.....	3,237	36.2	263	635	155	183	342	361	405	203	180
Hornbeck town, Vernon Parish.....	480	40.2	24	105	16	20	52	56	78	37	30
Hosston village, Caddo Parish.....	318	47.8	13	51	7	17	26	27	74	29	19
Houma city, Terrebonne Parish.....	33,727	36.2	2,447	6,191	1,337	1,759	4,620	4,229	4,987	2,175	1,731
Ida village, Caddo Parish.....	221	51.8	13	20	8	5	24	20	33	20	10
Independence town, Tangipahoa Parish.....	1,665	36.0	136	314	71	97	194	183	225	101	89
Inniswold CDP, East Baton Rouge Parish.....	6,180	35.3	481	973	189	392	1,034	863	797	435	351
Iota town, Acadia Parish.....	1,500	32.3	128	328	69	81	186	175	202	107	54
Iowa town, Calcasieu Parish.....	2,996	33.3	218	659	125	133	415	364	415	180	152
Jackson town, East Feliciana Parish.....	3,842	39.2	135	314	170	263	707	746	759	267	173
Jamestown village, Bienville Parish.....	139	40.8	7	26	5	6	15	19	26	4	11
Jeanerette city, Iberia Parish.....	5,530	33.8	487	1,129	249	298	671	593	760	327	258
Jean Lafitte town, Jefferson Parish.....	1,903	37.2	128	378	82	73	233	272	306	133	106
Jefferson CDP, Jefferson Parish.....	11,193	43.7	628	1,292	280	539	1,660	1,413	1,922	908	725
Jena town, La Salle Parish.....	3,398	38.0	185	525	144	214	492	462	441	198	174
Jennings city, Jefferson Davis Parish.....	10,383	38.0	793	1,881	427	521	1,263	1,077	1,472	589	549
Jonesboro town, Jackson Parish.....	4,704	34.7	349	694	186	330	808	611	542	254	223
Jonesville town, Catahoula Parish.....	2,265	35.7	176	469	82	113	271	234	317	156	115
Jordan Hill CDP, Winn Parish.....	211	35.2	14	47	6	9	29	28	31	13	9
Joyce CDP, Winn Parish.....	384	36.0	41	57	15	32	43	39	59	24	29
Junction City village.....	582	40.8	38	108	29	22	61	67	63	36	44
Claiborne Parish (part).....	120	47.0	3	20	6	5	10	12	21	7	10
Union Parish (part).....	462	39.1	35	88	23	17	51	55	42	29	34
Kaplan city, Vermilion Parish.....	4,600	39.7	318	776	193	217	569	515	695	274	231
Keachi town, De Soto Parish.....	295	44.1	9	49	14	6	35	38	45	21	26
Kenner city, Jefferson Parish.....	66,702	37.4	4,471	10,878	2,565	3,860	9,625	8,166	9,871	4,800	4,122
Kentwood town, Tangipahoa Parish.....	2,198	37.1	145	445	86	121	269	201	331	175	129
Kilbourne village, West Carroll Parish.....	416	39.0	31	67	12	26	46	51	54	22	24
Killiant town, Livingston Parish.....	1,206	44.4	58	209	30	38	114	164	212	125	85
Killona CDP, St. Charles Parish.....	793	28.5	83	172	53	52	107	91	90	47	32
Kinder town, Allen Parish.....	2,477	36.5	235	437	90	126	315	283	301	133	131
Kraemer CDP, Lafourche Parish.....	934	42.8	45	156	27	44	101	132	152	67	63
Krotz Springs town, St. Landry Parish.....	1,198	35.9	108	243	36	47	154	135	152	68	74
Labadieville CDP, Assumption Parish.....	1,854	39.2	118	322	72	94	218	240	297	128	100
Lacassine CDP, Jefferson Davis Parish.....	480	33.3	39	104	26	16	65	66	55	27	26
Lacombe CDP, St. Tammany Parish.....	8,679	43.5	490	1,470	261	367	956	986	1,431	717	633
Lafayette city, Lafayette Parish.....	120,623	33.2	7,325	18,956	7,885	10,742	17,932	13,502	16,562	7,579	5,976
Lafitte CDP, Jefferson Parish.....	972	46.8	49	127	38	39	106	100	178	93	68
Lafourche Crossing CDP, Lafourche Parish.....	2,002	37.0	149	329	89	86	295	252	298	123	119
Lake Arthur town, Jefferson Davis Parish.....	2,738	38.5	195	531	90	125	342	286	410	190	160
Lake Charles city, Calcasieu Parish.....	71,993	35.0	5,050	11,860	3,740	5,061	10,282	7,782	9,782	4,657	3,749
Lake Providence town, East Carroll Parish..	3,991	31.0	393	943	185	195	465	407	497	207	200
Lakeshore CDP, Ouachita Parish.....	1,930	37.4	135	319	90	103	265	231	219	114	99
Lakeview CDP, Caddo Parish.....	948	43.8	49	150	34	44	88	125	162	74	63
Laplace CDP, St. John the Baptist Parish....	29,872	35.4	2,147	5,985	1,237	1,544	3,860	4,139	4,703	2,045	1,509
Larose CDP, Lafourche Parish.....	7,400	38.2	481	1,330	300	368	937	994	1,140	417	386
Lawtell CDP, St. Landry Parish.....	1,198	38.0	94	237	36	51	148	124	164	80	85
Lecompte town, Rapides Parish.....	1,227	36.9	78	292	51	50	121	136	167	77	92
Leesville city, Vernon Parish.....	6,612	33.5	497	1,144	264	474	1,046	810	860	345	310
Lemannville CDP.....	860	30.5	28	133	34	137	200	114	113	48	20
Ascension Parish (part).....	730	31.2	21	75	32	129	187	106	102	37	18
St. James Parish (part).....	130	18.0	7	58	2	8	13	8	11	11	2
Leonville town, St. Landry Parish.....	1,084	39.2	56	231	49	41	117	138	167	85	74
Lillie village, Union Parish.....	118	47.0	5	15	7	3	16	12	16	17	7
Lisbon village, Claiborne Parish.....	185	44.8	8	30	5	5	14	32	23	10	14
Livingston town, Livingston Parish.....	1,769	35.5	137	351	62	95	224	239	219	103	94
Livonia town, Pointe Coupee Parish.....	1,442	36.4	75	326	58	47	190	225	213	72	79
Lookport town, Lafourche Parish.....	2,578	39.3	186	403	102	136	343	321	413	152	115
Lookport Heights CDP, Lafourche Parish.....	1,286	37.3	79	238	49	76	177	175	214	66	60
Logansport town, De Soto Parish.....	1,555	33.7	138	321	59	80	207	169	192	69	87
Longstreet village, De Soto Parish.....	157	48.9	5	22	6	8	13	10	32	22	14
Longville CDP, Beauregard Parish.....	635	36.4	47	137	24	30	65	79	99	51	46
Loreauville village, Iberia Parish.....	887	35.8	78	162	41	42	113	122	110	39	38

Table 2.  
**Age and Sex: 2010—Con.**

[For information on confidentiality protection, nonsampling error, and definitions, see Selected Appendixes at <www.census.gov/prod/cen2010/cph-1-a.pdf>]

Age—Con			Age and sex						Percent of total population		State Parish Place
65 to 74 years	75 to 84 years	85 years and over	All ages		18 years and over		65 years and over		Under 18 years	65 years and over	
			Female	Males per 100 females	Total	Female	Total	Female			
<b>PLACE—Con.</b>											
87	37	8	375	108.0	609	302	132	68	21.9	16.9	Hayes CDP, Calcasieu Parish
208	166	79	1,266	83.8	1,740	990	453	295	25.2	19.5	Haynesville town, Claiborne Parish
18	9	8	136	79.4	182	99	35	21	25.4	14.3	Heflin village, Webster Parish
123	57	15	832	101.2	1,239	612	195	109	26.0	11.6	Henderson town, St. Martin Parish
78	37	5	402	99.5	601	321	120	72	25.1	15.0	Hessmer village, Avoyelles Parish
20	17	11	221	125.3	353	169	48	27	29.1	9.6	Hester CDP, St. James Parish
63	37	12	230	104.3	376	195	112	66	20.0	23.8	Hodge village, Jackson Parish
257	182	71	1,752	84.8	2,339	1,303	510	301	27.7	15.8	Homer town, Claiborne Parish
41	14	7	263	82.5	351	194	62	36	26.9	12.9	Hornbeck town, Vernon Parish
27	22	6	153	107.8	254	127	55	32	20.1	17.3	Hosston village, Caddo Parish
2,233	1,414	604	17,180	96.3	25,089	12,984	4,251	2,511	25.6	12.6	Houma city, Terrebonne Parish
42	19	7	115	92.2	188	99	68	35	14.9	30.8	Ida village, Caddo Parish
107	102	46	890	87.1	1,215	676	255	165	27.0	15.3	Independence town, Tangipahoa Parish
377	236	52	3,344	84.8	4,726	2,591	665	383	23.5	10.8	Inniswold CDP, East Baton Rouge Parish
98	53	19	792	89.4	1,044	564	170	113	30.4	11.3	Iota town, Acadia Parish
206	107	22	1,565	91.4	2,119	1,122	335	183	29.3	11.2	Iowa town, Calcasieu Parish
208	78	22	1,072	258.4	3,393	867	308	160	11.7	8.0	Jackson town, East Feliciana Parish
11	8	1	74	87.8	106	58	20	14	23.7	14.4	Jamestown village, Bienville Parish
421	249	88	2,990	84.9	3,914	2,161	758	457	29.2	13.7	Jeanerette city, Iberia Parish
120	56	16	924	106.0	1,397	695	192	102	26.6	10.1	Jean Lafitte town, Jefferson Parish
823	616	387	5,758	94.4	9,273	4,815	1,826	1,097	17.2	16.3	Jefferson CDP, Jefferson Parish
304	189	70	1,634	108.0	2,688	1,281	563	334	20.9	16.6	Jena town, La Salle Parish
880	662	269	5,398	92.3	7,709	4,106	1,811	1,025	25.8	17.4	Jennings city, Jefferson Davis Parish
325	240	142	2,158	118.0	3,661	1,642	707	454	22.2	15.0	Jonesboro town, Jackson Parish
144	120	68	1,215	86.4	1,620	898	332	211	28.5	14.7	Jonesville town, Catahoula Parish
16	9	0	105	101.0	150	74	25	12	28.9	11.8	Jordan Hill CDP, Winn Parish
23	17	5	201	91.0	286	147	45	30	25.5	11.7	Joyce CDP, Winn Parish
61	38	15	302	92.7	436	226	114	58	25.1	19.6	Junction City village
12	10	4	57	110.5	97	48	26	14	19.2	21.7	Claiborne Parish (part)
49	28	11	245	88.6	339	178	88	44	26.6	19.0	Union Parish (part)
357	325	130	2,438	88.7	3,506	1,905	812	490	23.8	17.7	Kaplan city, Vermilion Parish
32	15	5	146	102.1	237	118	52	28	19.7	17.6	Keachi town, De Soto Parish
4,759	2,573	1,012	34,131	95.4	51,353	26,647	8,344	4,897	23.0	12.5	Kenner city, Jefferson Parish
143	114	39	1,191	84.6	1,608	901	296	188	26.8	13.5	Kentwood town, Tangipahoa Parish
50	23	10	213	95.3	318	167	83	44	23.6	20.0	Kilbourne village, West Carroll Parish
107	54	10	599	101.3	939	467	171	82	22.1	14.2	Killiant town, Livingston Parish
41	16	9	425	86.6	538	309	66	38	32.2	8.3	Killona CDP, St. Charles Parish
220	156	50	1,330	86.2	1,805	999	426	261	27.1	17.2	Kinder town, Allen Parish
88	48	11	473	97.5	733	373	147	76	21.5	15.7	Kraemer CDP, Lafourche Parish
103	54	24	614	95.1	847	464	181	103	29.3	15.1	Krotz Springs town, St. Landry Parish
150	92	23	931	99.1	1,414	726	265	142	23.7	14.3	Labadieville CDP, Assumption Parish
28	23	5	243	97.5	337	174	56	29	29.8	11.7	Lacassine CDP, Jefferson Davis Parish
796	424	148	4,416	96.5	6,719	3,461	1,368	730	22.6	15.8	Lacombe CDP, St. Tammany Parish
7,412	4,996	1,756	62,059	94.4	94,342	49,085	14,164	8,411	21.8	11.7	Lafayette city, Lafayette Parish
111	51	12	501	94.0	796	410	174	92	18.1	17.9	Lafitte CDP, Jefferson Parish
184	62	16	1,000	100.2	1,524	778	262	137	23.9	13.1	Lafourche Crossing CDP, Lafourche Parish
217	150	42	1,421	92.7	2,012	1,064	409	228	26.5	14.9	Lake Arthur town, Jefferson Davis Parish
5,019	3,611	1,400	37,199	93.5	55,083	28,832	10,030	6,028	23.5	13.9	Lake Charles city, Calcasieu Parish
251	175	73	2,198	81.6	2,655	1,529	499	323	33.5	12.5	Lake Providence town, East Carroll Parish
150	160	45	1,032	87.0	1,476	819	355	219	23.5	18.4	Lakeshore CDP, Ouachita Parish
84	49	26	457	107.4	749	372	159	89	21.0	16.8	Lakeview CDP, Caddo Parish
1,724	735	244	15,294	95.3	21,740	11,292	2,703	1,505	27.2	9.0	Laplace CDP, St. John the Baptist Parish
554	362	131	3,711	99.4	5,589	2,825	1,047	587	24.5	14.1	Larose CDP, Lafourche Parish
93	69	17	602	99.0	867	442	179	113	27.6	14.9	Lawtell CDP, St. Landry Parish
89	53	21	649	89.1	857	470	163	106	30.2	13.3	Lecompte town, Rapides Parish
455	310	97	3,373	96.0	4,971	2,561	862	521	24.8	13.0	Leesville city, Vernon Parish
19	10	4	254	238.6	699	190	33	20	18.7	3.8	Lemannville CDP
14	7	2	199	266.8	634	155	23	13	13.2	3.2	Ascension Parish (part)
5	3	2	55	136.4	65	35	10	7	50.0	7.7	St. James Parish (part)
76	42	8	555	95.3	797	414	126	69	26.5	11.6	Leonville town, St. Landry Parish
10	6	4	61	93.4	98	51	20	11	16.9	16.9	Lillie village, Union Parish
32	7	5	89	107.9	147	74	44	22	20.5	23.8	Lisbon village, Claiborne Parish
156	65	24	925	91.2	1,281	676	245	134	27.6	13.8	Livingston town, Livingston Parish
95	48	14	763	89.0	1,041	540	157	87	27.8	10.9	Livonia town, Pointe Coupee Parish
206	133	68	1,317	95.7	1,989	1,047	407	262	22.8	15.8	Lockport town, Lafourche Parish
93	43	16	636	102.2	969	494	152	89	24.7	11.8	Lockport Heights CDP, Lafourche Parish
126	86	21	852	82.5	1,096	606	233	138	29.5	15.0	Logansport town, De Soto Parish
13	10	2	80	96.3	130	66	25	12	17.2	15.9	Longstreet village, De Soto Parish
33	20	4	303	109.6	451	217	57	27	29.0	9.0	Longville CDP, Beauregard Parish
70	52	20	451	96.7	647	345	142	81	27.1	16.0	Loreauville village, Iberia Parish

Table 2.  
**Age and Sex: 2010—Con.**

[For information on confidentiality protection, nonsampling error, and definitions, see Selected Appendixes at <www.census.gov/prod/cen2010/cph-1-a.pdf>]

State Parish Place	Total population	Median age	Age								
			Under 5 years	5 to 17 years	18 to 20 years	21 to 24 years	25 to 34 years	35 to 44 years	45 to 54 years	55 to 59 years	60 to 64 years
<b>PLACE—Con.</b>											
Lucky village, Bienville Parish.....	272	42.0	11	58	12	13	26	32	41	16	20
Luling CDP, St. Charles Parish.....	12,119	37.9	808	2,452	364	502	1,489	1,739	2,039	818	596
Lutcher town, St. James Parish.....	3,559	41.4	217	632	137	176	422	355	518	269	226
Lydia CDP, Iberia Parish.....	952	41.3	47	166	52	43	101	121	171	64	55
McNary village, Rapides Parish.....	211	49.7	7	26	6	11	22	18	30	24	28
Madisonville town, St. Tammany Parish.....	748	40.8	48	116	19	31	76	127	119	49	52
Mamou town, Evangeline Parish.....	3,242	39.3	293	570	126	156	361	365	445	233	163
Mandeville city, St. Tammany Parish.....	11,560	42.1	594	2,268	356	395	1,111	1,503	1,907	885	673
Mangham town, Richland Parish.....	672	33.1	60	154	18	41	72	86	82	44	34
Mansfield city, De Soto Parish.....	5,001	35.0	421	995	212	251	618	518	698	312	256
Mansura town, Avoyelles Parish.....	1,419	43.5	83	254	54	69	148	132	212	87	79
Many town, Sabine Parish.....	2,853	38.1	206	457	120	148	405	298	341	178	145
Maringouin town, Iberville Parish.....	1,098	38.9	73	191	53	56	141	94	175	81	59
Marion town, Union Parish.....	765	39.2	64	126	32	44	84	78	100	60	49
Marksville city, Avoyelles Parish.....	5,702	34.6	444	1,019	257	353	807	657	758	363	258
Marrero CDP, Jefferson Parish.....	33,141	38.2	2,308	5,913	1,302	1,791	4,089	3,871	5,064	2,275	1,899
Martin village, Red River Parish.....	594	36.8	45	95	27	36	82	59	96	35	28
Mathews CDP, Lafourche Parish.....	2,209	38.7	147	388	78	94	295	311	339	158	135
Maurice village, Vermilion Parish.....	964	34.1	91	160	29	47	161	137	132	49	28
Melville town, St. Landry Parish.....	1,041	43.6	72	182	40	49	99	94	193	79	61
Meraux CDP, St. Bernard Parish.....	5,816	31.7	471	1,149	251	385	922	811	852	333	259
Mermentau village, Acadia Parish.....	661	37.8	43	138	27	21	79	91	92	37	43
Mer Rouge village, Morehouse Parish.....	628	48.8	42	97	12	22	70	42	95	48	42
Merrydale CDP, East Baton Rouge Parish...	9,772	31.9	712	2,216	515	555	1,238	1,111	1,378	737	531
Merryville town, Beauregard Parish.....	1,103	37.1	80	215	43	55	130	138	130	81	57
Metairie CDP, Jefferson Parish.....	138,481	41.0	8,217	18,722	4,197	7,590	20,331	16,912	20,384	9,706	8,706
Midway CDP, La Salle Parish.....	1,291	35.5	103	249	56	76	153	148	177	89	78
Milton CDP, Lafayette Parish.....	3,030	34.9	219	651	111	108	430	434	512	191	139
Minden city, Webster Parish.....	13,082	38.5	906	2,348	514	689	1,605	1,523	1,760	796	694
Minorca CDP, Concordia Parish.....	2,317	32.5	213	537	75	107	311	292	304	153	114
Monroe city, Ouachita Parish.....	48,815	31.4	3,815	9,411	3,287	3,609	6,348	5,109	5,921	2,921	2,230
Montegut CDP, Terrebonne Parish.....	1,540	37.5	119	289	72	86	155	210	262	88	87
Monterey CDP, Concordia Parish.....	439	35.3	40	96	10	18	55	55	69	26	18
Montgomery town, Grant Parish.....	730	39.6	47	130	31	35	91	84	110	40	34
Monticello CDP, East Baton Rouge Parish...	5,172	34.8	332	1,147	223	236	665	784	725	395	281
Montpelier village, St. Helena Parish.....	266	41.8	15	49	12	7	25	33	37	17	24
Montz CDP, St. Charles Parish.....	1,918	33.9	146	432	73	68	268	334	315	93	65
Moonshine CDP, St. James Parish.....	194	35.0	10	43	9	13	22	19	31	13	13
Mooringsport town, Caddo Parish.....	793	37.1	54	148	21	41	109	91	118	49	29
Moreauville village, Avoyelles Parish.....	929	42.9	48	177	29	41	95	97	146	73	55
Morgan City city.....	12,404	38.6	842	2,102	496	652	1,555	1,536	1,890	769	711
St. Martin Parish (part).....	0	0.0	0	0	0	0	0	0	0	0	0
St. Mary Parish (part).....	12,404	38.6	842	2,102	496	652	1,555	1,536	1,890	769	711
Morganza village, Pointe Coupee Parish.....	610	44.2	39	92	19	29	69	62	89	53	41
Morse village, Acadia Parish.....	812	35.0	63	155	39	45	104	96	123	59	36
Moss Bluff CDP, Calcasieu Parish.....	11,557	35.6	852	2,420	387	571	1,449	1,598	1,747	704	613
Mound village, Madison Parish.....	19	52.3	1	3	0	0	2	2	4	2	1
Mount Lebanon town, Bienville Parish.....	83	45.8	0	16	2	3	5	14	17	10	4
Napoleonville village, Assumption Parish.....	660	37.6	48	118	26	41	78	83	99	42	35
Natalbany CDP, Tangipahoa Parish.....	2,984	25.5	213	394	404	448	540	309	270	120	100
Natchez village, Natchitoches Parish.....	597	34.1	50	128	35	29	61	65	73	37	43
Natchitoches city, Natchitoches Parish.....	18,323	27.0	1,328	3,006	2,249	1,988	2,402	1,731	1,773	886	799
Newellton town, Tensas Parish.....	1,187	36.6	96	230	62	59	128	107	160	82	66
New Iberia city, Iberia Parish.....	30,617	35.4	2,423	5,919	1,269	1,591	3,982	3,403	4,327	1,904	1,602
New Llano town, Vernon Parish.....	2,504	32.1	216	464	99	173	414	318	337	179	116
New Orleans city, Orleans Parish.....	343,829	34.6	22,040	51,175	17,265	26,625	56,416	42,478	48,807	22,945	18,439
New Roads city, Pointe Coupee Parish.....	4,831	43.9	335	786	191	223	521	427	731	363	316
New Sarpy CDP, St. Charles Parish.....	1,464	33.9	111	292	61	92	200	136	237	86	67
Noble village, Sabine Parish.....	252	39.0	18	40	11	13	31	36	38	22	8
Norco CDP, St. Charles Parish.....	3,074	37.6	183	588	129	134	411	370	510	183	130
North Hodge village, Jackson Parish.....	388	34.3	37	54	14	37	58	34	57	25	19
North Vacherie CDP, St. James Parish.....	2,346	36.4	162	440	100	132	308	251	337	181	123
Norwood village, East Feliciana Parish.....	322	47.0	17	48	8	19	28	37	44	29	32
Oakdale city, Allen Parish.....	7,780	36.7	401	997	275	463	1,517	1,358	1,059	455	397
Oak Grove town, West Carroll Parish.....	1,727	43.3	112	304	56	59	186	191	228	120	98
Oak Hills Place CDP, East Baton Rouge Parish.....	8,195	43.4	430	1,164	249	529	1,043	845	1,306	765	638
Oak Ridge village, Morehouse Parish.....	144	48.5	14	11	0	8	22	12	20	13	9
Oberlin town, Allen Parish.....	1,770	41.6	108	322	58	86	188	198	237	122	135
Oil City town, Caddo Parish.....	1,008	31.9	89	195	50	71	136	87	149	48	50
Old Jefferson CDP, East Baton Rouge Parish.....	6,980	34.6	502	1,092	241	359	1,341	983	1,071	468	378
Olla town, La Salle Parish.....	1,385	34.9	133	250	56	79	176	162	144	76	84

Table 2.  
**Age and Sex: 2010—Con.**

[For information on confidentiality protection, nonsampling error, and definitions, see Selected Appendixes at <www.census.gov/prod/cen2010/cph-1-a.pdf>]

Age—Con			Age and sex						Percent of total population		State Parish Place
65 to 74 years	75 to 84 years	85 years and over	All ages		18 years and over		65 years and over		Under 18 years	65 years and over	
			Female	Males per 100 females	Total	Female	Total	Female			
<b>PLACE—Con.</b>											
28	12	3	136	100.0	203	104	43	25	25.4	15.8	Lucky village, Bienville Parish
688	463	161	6,235	94.4	8,859	4,640	1,312	748	26.9	10.8	Luling CDP, St. Charles Parish
331	211	65	1,846	92.8	2,710	1,446	607	357	23.9	17.1	Lutcher town, St. James Parish
82	39	11	488	95.1	739	381	132	73	22.4	13.9	Lydia CDP, Iberia Parish
17	18	4	103	104.9	178	89	39	19	15.6	18.5	McNary village, Rapides Parish
65	37	9	383	95.3	584	294	111	58	21.9	14.8	Madisonville town, St. Tammany Parish
259	207	64	1,733	87.1	2,379	1,296	530	320	26.6	16.3	Mamou town, Evangeline Parish
848	632	388	6,138	88.3	8,698	4,759	1,868	1,227	24.8	16.2	Mandeville city, St. Tammany Parish
43	24	14	363	85.1	458	264	81	55	31.8	12.1	Mangham town, Richland Parish
332	239	149	2,745	82.2	3,585	2,037	720	445	28.3	14.4	Mansfield city, De Soto Parish
137	99	65	769	84.5	1,082	603	301	188	23.7	21.2	Mansura town, Avoyelles Parish
249	178	128	1,530	86.5	2,190	1,192	555	366	23.2	19.5	Many town, Sabine Parish
87	66	22	571	92.3	834	455	175	104	24.0	15.9	Maringouin town, Iberville Parish
81	37	10	422	81.3	575	326	128	73	24.8	16.7	Marion town, Union Parish
395	281	110	2,866	99.0	4,239	2,132	786	468	25.7	13.8	Marksville city, Avoyelles Parish
2,555	1,540	534	17,833	85.8	24,920	13,700	4,629	2,773	24.8	14.0	Marrero CDP, Jefferson Parish
49	28	14	308	92.9	454	239	91	54	23.6	15.3	Martin village, Red River Parish
141	94	29	1,120	97.2	1,674	856	264	139	24.2	12.0	Mathews CDP, Lafourche Parish
72	47	11	479	101.3	713	354	130	65	26.0	13.5	Maurice village, Vermilion Parish
101	48	23	553	88.2	787	432	172	99	24.4	16.5	Melville town, St. Landry Parish
239	121	23	2,886	101.5	4,196	2,077	383	200	27.9	6.6	Meraux CDP, St. Bernard Parish
57	22	11	337	96.1	480	251	90	52	27.4	13.6	Mermentau village, Acadia Parish
60	57	41	357	75.9	489	289	158	101	22.1	25.2	Mer Rouge village, Morehouse Parish
498	204	77	5,276	85.2	6,844	3,812	779	442	30.0	8.0	Merrydale CDP, East Baton Rouge Parish
95	61	18	583	89.2	808	440	174	102	26.7	15.8	Merryville town, Beauregard Parish
11,569	8,482	3,665	71,069	94.9	111,542	57,947	23,716	14,125	19.5	17.1	Metairie CDP, Jefferson Parish
107	41	14	681	89.6	939	511	162	86	27.3	12.5	Midway CDP, La Salle Parish
128	78	29	1,534	97.5	2,160	1,113	235	129	28.7	7.8	Milton CDP, Lafayette Parish
1,168	742	337	7,051	85.5	9,828	5,417	2,247	1,388	24.9	17.2	Minden city, Webster Parish
126	65	20	1,228	88.7	1,567	840	211	111	32.4	9.1	Minorca CDP, Concordia Parish
2,876	2,231	1,057	26,430	84.7	35,589	19,935	6,164	3,876	27.1	12.6	Monroe city, Ouachita Parish
106	52	14	767	100.8	1,132	563	172	87	26.5	11.2	Montegut CDP, Terrebonne Parish
28	20	4	237	85.2	303	164	52	28	31.0	11.8	Monterey CDP, Concordia Parish
70	46	12	379	92.6	553	291	128	71	24.2	17.5	Montgomery town, Grant Parish
240	103	41	2,750	88.1	3,693	2,029	384	223	28.6	7.4	Monticello CDP, East Baton Rouge Parish
24	17	6	140	90.0	202	101	47	23	24.1	17.7	Montpelier village, St. Helena Parish
71	42	11	949	102.1	1,340	682	124	71	30.1	6.5	Montz CDP, St. Charles Parish
14	6	1	103	88.3	141	76	21	8	27.3	10.8	Moonshine CDP, St. James Parish
71	48	14	424	87.0	591	324	133	78	25.5	16.8	Mooringssport town, Caddo Parish
86	62	20	510	82.2	704	397	168	105	24.2	18.1	Moreauville village, Avoyelles Parish
980	640	231	6,286	97.3	9,460	4,818	1,851	1,064	23.7	14.9	Morgan City city
0	0	0	0	(X)	0	0	0	0	(X)	(X)	St. Martin Parish (part)
980	640	231	6,286	97.3	9,460	4,818	1,851	1,064	23.7	14.9	St. Mary Parish (part)
65	43	9	305	100.0	479	253	117	65	21.5	19.2	Morganza village, Pointe Coupee Parish
54	26	12	433	87.5	594	315	92	63	26.8	11.3	Morse village, Acadia Parish
722	396	98	5,932	94.8	8,285	4,292	1,216	661	28.3	10.5	Moss Bluff CDP, Calcasieu Parish
3	1	0	11	72.7	15	9	4	2	21.1	21.1	Mound village, Madison Parish
2	9	1	43	93.0	67	35	12	8	19.3	14.5	Mount Lebanon town, Bienville Parish
55	17	18	355	85.9	494	275	90	59	25.2	13.6	Napoleonville village, Assumption Parish
120	55	11	1,488	100.5	2,377	1,177	186	110	20.3	6.2	Natalbany CDP, Tangipahoa Parish
41	28	7	302	97.7	419	227	76	45	29.8	12.7	Natchez village, Natchitoches Parish
1,070	739	352	9,924	84.6	13,989	7,792	2,161	1,381	23.7	11.8	Natchitoches city, Natchitoches Parish
99	69	29	650	82.6	861	500	197	136	27.5	16.6	Newellton town, Tensas Parish
2,176	1,440	581	16,026	91.0	22,275	11,936	4,197	2,463	27.2	13.7	New Iberia city, Iberia Parish
129	49	10	1,304	92.0	1,824	975	188	103	27.2	7.5	New Llano town, Vernon Parish
20,910	11,725	5,004	177,581	93.6	270,614	141,392	37,639	22,234	21.3	10.9	New Orleans city, Orleans Parish
436	344	158	2,614	84.8	3,710	2,072	938	583	23.2	19.4	New Roads city, Pointe Coupee Parish
101	66	15	750	95.2	1,061	546	182	101	27.5	12.4	New Sarpy CDP, St. Charles Parish
21	8	6	122	106.6	194	92	35	19	23.0	13.9	Noble village, Sabine Parish
170	195	71	1,576	95.1	2,303	1,199	436	255	25.1	14.2	Norco CDP, St. Charles Parish
22	23	8	212	83.0	297	162	53	32	23.5	13.7	North Hodge village, Jackson Parish
178	104	30	1,222	92.0	1,744	936	312	179	25.7	13.3	North Vacherie CDP, St. James Parish
40	17	3	156	106.4	257	121	60	31	20.2	18.6	Norwood village, East Feliciana Parish
436	302	120	2,875	170.6	6,382	2,180	858	498	18.0	11.0	Oakdale city, Allen Parish
172	141	60	936	84.5	1,311	730	373	241	24.1	21.6	Oak Grove town, West Carroll Parish
673	365	188	4,328	89.3	6,601	3,533	1,226	702	19.5	15.0	Oak Hills Place CDP, East Baton Rouge Parish
16	17	2	80	80.0	119	64	35	19	17.4	24.3	Oak Ridge village, Morehouse Parish
163	108	45	916	93.2	1,340	713	316	178	24.3	17.9	Oberlin town, Allen Parish
78	46	9	533	89.1	724	394	133	71	28.2	13.2	Oil City town, Caddo Parish
331	171	43	3,528	97.8	5,386	2,753	545	300	22.8	7.8	Old Jefferson CDP, East Baton Rouge Parish
114	85	26	753	83.9	1,002	558	225	139	27.7	16.2	Olla town, La Salle Parish

Table 2.  
**Age and Sex: 2010—Con.**

[For information on confidentiality protection, nonsampling error, and definitions, see Selected Appendixes at <www.census.gov/prod/cen2010/cph-1-a.pdf>]

State Parish Place	Total population	Median age	Age								
			Under 5 years	5 to 17 years	18 to 20 years	21 to 24 years	25 to 34 years	35 to 44 years	45 to 54 years	55 to 59 years	60 to 64 years
<b>PLACE—Con.</b>											
Opelousas city, St. Landry Parish.....	16,634	34.4	1,459	3,387	682	911	1,993	1,797	2,224	957	804
Oretta CDP, Beauregard Parish.....	418	35.9	19	100	10	16	55	52	58	35	21
Ossun CDP, Lafayette Parish.....	2,144	29.9	206	503	85	106	350	252	311	126	70
Paincourtville CDP, Assumption Parish.....	911	40.0	61	148	43	47	115	95	140	64	59
Palmetto village, St. Landry Parish.....	164	43.7	11	23	7	10	20	16	24	12	13
Paradis CDP, St. Charles Parish.....	1,298	35.1	108	228	57	68	186	154	230	81	58
Parks village, St. Martin Parish.....	653	38.6	47	121	23	29	80	74	79	66	50
Patterson city, St. Mary Parish.....	6,112	35.3	480	1,168	264	322	803	798	903	337	333
Paulina CDP, St. James Parish.....	1,178	34.4	135	221	24	37	185	181	155	61	52
Pearl River town, St. Tammany Parish.....	2,506	39.1	178	424	97	96	334	301	402	189	145
Pierre Part CDP, Assumption Parish.....	3,169	41.0	174	563	138	120	379	392	542	221	166
Pine Prairie village, Evangeline Parish.....	1,610	29.9	76	219	135	199	326	249	126	45	43
Pineville city, Rapides Parish.....	14,555	33.6	984	2,350	857	1,076	2,263	1,714	1,855	884	680
Pioneer village, West Carroll Parish.....	156	33.5	17	30	10	6	19	16	20	11	8
Pitkin CDP, Vernon Parish.....	576	41.6	40	104	11	27	59	75	71	43	30
Plain Dealing town, Bossier Parish.....	1,015	45.0	53	170	31	34	104	115	122	31	74
Plaquemine city, Iberville Parish.....	7,119	36.6	572	1,285	265	372	949	762	987	462	414
Plaucheville village, Avoyelles Parish.....	248	47.5	14	33	8	12	24	26	41	25	16
Pleasant Hill village, Sabine Parish.....	723	33.6	40	159	41	39	92	85	104	36	37
Pleasure Bend CDP, St. John the Baptist Parish.....	250	47.6	16	28	6	14	27	24	42	34	26
Pointe a la Hache CDP, Plaquemines Parish.....	187	41.8	13	35	7	8	17	25	34	15	11
Point Place CDP, Natchitoches Parish.....	400	42.6	22	56	18	16	45	60	68	25	27
Pollock town, Grant Parish.....	469	30.6	41	95	26	27	76	60	67	22	21
Ponchatoula city, Tangipahoa Parish.....	6,559	35.3	489	1,275	268	301	927	765	903	419	342
Port Allen city, West Baton Rouge Parish....	5,180	36.5	387	793	238	278	807	551	747	353	289
Port Barre town, St. Landry Parish.....	2,055	36.3	186	359	92	110	248	239	318	125	100
Port Sulphur CDP, Plaquemines Parish.....	1,760	35.1	122	357	71	104	223	215	248	118	92
Port Vincent village, Livingston Parish.....	741	41.2	44	113	33	29	90	102	140	47	38
Powhatan village, Natchitoches Parish.....	135	46.3	4	34	3	6	10	10	10	14	8
Poydras CDP, St. Bernard Parish.....	2,351	38.6	167	405	105	131	280	299	409	169	118
Prairieville CDP, Ascension Parish.....	26,895	34.3	2,131	6,163	867	987	3,594	4,709	3,884	1,495	1,189
Presquille CDP, Terrebonne Parish.....	1,807	39.5	96	361	79	77	190	255	306	146	95
Prien CDP, Calcasieu Parish.....	7,810	37.1	520	1,513	331	385	945	1,060	1,239	528	414
Prospect CDP, Grant Parish.....	476	34.5	38	96	21	21	64	73	52	23	32
Provencal village, Natchitoches Parish.....	611	35.9	39	136	18	25	79	88	75	35	36
Quitman village, Jackson Parish.....	181	35.2	13	34	10	14	19	21	18	13	13
Raceland CDP, Lafourche Parish.....	10,193	38.3	736	1,784	415	514	1,300	1,207	1,568	630	568
Rayne city, Acadia Parish.....	7,953	37.8	572	1,515	320	397	915	946	1,157	485	459
Rayville town, Richland Parish.....	3,695	34.3	294	745	193	194	456	379	480	227	148
Red Chute CDP, Bossier Parish.....	6,261	37.3	438	1,159	221	236	869	844	998	429	369
Reddell CDP, Evangeline Parish.....	733	32.4	63	166	38	41	87	86	123	22	22
Reeves village, Allen Parish.....	232	30.0	15	61	15	11	28	25	38	9	11
Reserve CDP, St. John the Baptist Parish....	9,766	34.5	739	1,933	439	469	1,368	1,158	1,459	547	485
Richmond village, Madison Parish.....	577	48.9	36	80	17	17	49	58	81	40	30
Richwood town, Ouachita Parish.....	3,392	31.8	121	389	293	386	798	543	414	178	114
Ridgecrest town, Concordia Parish.....	694	37.1	58	134	34	25	88	85	75	45	44
Ringgold town, Bienville Parish.....	1,495	39.6	95	294	76	70	150	163	180	86	89
River Ridge CDP, Jefferson Parish.....	13,494	45.7	706	2,006	389	518	1,453	1,507	2,342	1,162	965
Roanoke CDP, Jefferson Davis Parish.....	546	39.2	38	107	24	25	58	59	91	36	38
Robeline village, Natchitoches Parish.....	174	37.5	12	34	6	7	15	28	20	17	15
Rock Hill CDP, Grant Parish.....	274	33.6	27	49	6	7	51	31	38	20	22
Rodessa village, Caddo Parish.....	270	41.8	17	56	5	9	27	31	51	16	20
Romeville CDP, St. James Parish.....	130	38.0	9	19	9	6	19	15	16	14	2
Rosedale village, Iberville Parish.....	793	42.4	58	101	42	48	96	80	130	78	46
Roseland town, Tangipahoa Parish.....	1,123	34.4	77	233	59	52	145	142	144	79	53
Rosepine town, Vernon Parish.....	1,692	33.1	140	315	62	96	283	218	219	76	59
Ruston city, Lincoln Parish.....	21,859	24.7	1,335	2,841	3,002	3,943	3,166	1,743	1,846	903	777
St. Francisville town, West Feliciana Parish.	1,765	36.8	115	343	64	79	249	237	231	107	101
St. Gabriel city, Iberville Parish.....	6,677	37.0	249	552	309	466	1,498	1,355	1,260	380	252
St. James CDP, St. James Parish.....	828	41.9	44	133	34	54	96	84	145	71	50
St. Joseph town, Tensas Parish.....	1,176	36.7	100	245	39	52	132	121	181	98	74
St. Martinville city, St. Martin Parish.....	6,114	38.8	440	1,081	253	331	715	683	887	403	352
St. Maurice CDP, Winn Parish.....	323	40.6	21	65	15	18	31	31	58	22	29
St. Rose CDP, St. Charles Parish.....	8,122	34.2	645	1,620	329	392	1,151	1,132	1,318	487	345
Saline village, Bienville Parish.....	277	34.1	20	55	14	11	43	35	38	9	15
Sarepta town, Webster Parish.....	891	36.7	55	186	46	34	109	127	104	43	36
Schriever CDP, Terrebonne Parish.....	6,853	31.8	477	1,255	395	545	1,000	846	982	376	341
Scott city, Lafayette Parish.....	8,614	35.1	661	1,498	297	471	1,364	1,154	1,317	545	384
Shenandoah CDP, East Baton Rouge Parish.....	18,399	40.1	1,016	3,391	698	833	2,142	2,338	3,191	1,542	1,332
Shongaloo village, Webster Parish.....	182	33.5	18	39	4	10	22	18	24	15	17



Table 2.  
**Age and Sex: 2010—Con.**

[For information on confidentiality protection, nonsampling error, and definitions, see Selected Appendixes at <www.census.gov/prod/cen2010/cph-1-a.pdf>]

Age—Con			Age and sex						Percent of total population		State Parish Place
65 to 74 years	75 to 84 years	85 years and over	All ages		18 years and over		65 years and over		Under 18 years	65 years and over	
			Female	Males per 100 females	Total	Female	Total	Female			
<b>PLACE—Con.</b>											
1,181	868	371	9,003	84.8	11,788	6,603	2,420	1,547	29.1	14.5	Opelousas city, St. Landry Parish
29	21	2	215	94.4	299	152	52	26	28.5	12.4	Oretta CDP, Beauregard Parish
91	32	12	1,125	90.6	1,435	788	135	77	33.1	6.3	Ossun CDP, Lafayette Parish
70	41	28	482	89.0	702	371	139	85	22.9	15.3	Paincourtville CDP, Assumption Parish
16	11	1	85	92.9	130	66	28	17	20.7	17.1	Painmetto village, St. Landry Parish
73	38	17	655	98.2	962	489	128	70	25.9	9.9	Paradis CDP, St. Charles Parish
53	12	19	349	87.1	485	267	84	47	25.7	12.9	Parks village, St. Martin Parish
410	212	82	3,126	95.5	4,464	2,308	704	389	27.0	11.5	Patterson city, St. Mary Parish
67	44	16	603	95.4	822	434	127	83	30.2	10.8	Paulina CDP, St. James Parish
211	110	19	1,273	96.9	1,904	989	340	197	24.0	13.6	Pearl River town, St. Tammany Parish
255	157	62	1,648	92.3	2,432	1,267	474	260	23.3	15.0	Pierre Part CDP, Assumption Parish
89	63	40	533	202.1	1,315	401	192	119	18.3	11.9	Pine Prairie village, Evangeline Parish
985	642	265	7,449	95.4	11,221	5,772	1,892	1,169	22.9	13.0	Pineville city, Rapides Parish
16	2	1	77	102.6	109	57	19	11	30.1	12.2	Pioneer village, West Carroll Parish
74	38	4	302	90.7	432	238	116	68	25.0	20.1	Pitkin CDP, Vernon Parish
114	82	30	557	82.2	792	440	226	131	22.0	22.3	Plain Dealing town, Bossier Parish
553	348	150	3,699	92.5	5,262	2,800	1,051	641	26.1	14.8	Plaquemine city, Iberville Parish
31	11	7	138	79.7	201	108	49	30	19.0	19.8	Plaucheville village, Avoyelles Parish
48	30	12	384	88.3	524	293	90	54	27.5	12.4	Pleasant Hill village, Sabine Parish
24	9	0	126	98.4	206	102	33	16	17.6	13.2	Pleasure Bend CDP, St. John the Baptist Parish
15	5	2	98	90.8	139	76	22	15	25.7	11.8	Pointe a la Hache CDP, Plaquemines Parish
41	20	2	211	89.6	322	170	63	35	19.5	15.8	Point Place CDP, Natchitoches Parish
16	13	5	233	101.3	333	170	34	21	29.0	7.2	Pollock town, Grant Parish
451	329	90	3,540	85.3	4,795	2,660	870	565	26.9	13.3	Ponchatoula city, Tangipahoa Parish
385	241	111	2,762	87.5	4,000	2,202	737	444	22.8	14.2	Port Allen city, West Baton Rouge Parish
151	104	23	1,061	93.7	1,510	788	278	149	26.5	13.5	Port Barre town, St. Landry Parish
134	62	14	879	100.2	1,281	673	210	113	27.2	11.9	Port Sulphur CDP, Plaquemines Parish
74	23	8	348	112.9	584	277	105	49	21.2	14.2	Port Vincent village, Livingston Parish
18	11	7	70	92.9	97	54	36	21	28.1	26.7	Powhatan village, Natchitoches Parish
185	70	13	1,189	97.7	1,779	903	268	144	24.3	11.4	Poydras CDP, St. Bernard Parish
1,244	474	158	13,501	99.2	18,601	9,475	1,876	1,038	30.8	7.0	Prairieville CDP, Ascension Parish
133	51	18	878	105.8	1,350	673	202	108	25.3	11.2	Presquille CDP, Terrebonne Parish
546	264	65	3,945	98.0	5,777	2,966	875	471	26.0	11.2	Prien CDP, Calcasieu Parish
35	17	4	238	100.0	342	164	56	25	28.2	11.8	Prospect CDP, Grant Parish
48	23	9	328	86.3	436	236	80	44	28.6	13.1	Provencal village, Natchitoches Parish
14	9	3	97	86.6	134	71	26	13	26.0	14.4	Quitman village, Jackson Parish
811	483	177	5,252	94.1	7,673	4,015	1,471	832	24.7	14.4	Raceland CDP, Lafourche Parish
633	407	147	4,180	90.3	5,866	3,185	1,187	719	26.2	14.9	Rayne city, Acadia Parish
254	208	117	2,071	78.4	2,656	1,560	579	397	28.1	15.7	Rayville town, Richland Parish
482	179	37	3,164	97.9	4,664	2,392	698	370	25.5	11.1	Red Chute CDP, Bossier Parish
57	24	4	387	89.4	504	268	85	46	31.2	11.6	Reddell CDP, Evangeline Parish
11	7	1	119	95.0	156	81	19	13	32.8	8.2	Reeves village, Allen Parish
644	359	166	4,974	96.3	7,094	3,661	1,169	586	27.4	12.0	Reserve CDP, St. John the Baptist Parish
66	54	49	302	91.1	461	247	169	97	20.1	29.3	Richmond village, Madison Parish
98	50	8	893	279.8	2,882	622	156	93	15.0	4.6	Richwood town, Ouachita Parish
54	43	9	358	93.9	502	269	106	65	27.7	15.3	Ridgecrest town, Concordia Parish
152	88	52	829	80.3	1,106	636	292	182	26.0	19.5	Ringgold town, Bienville Parish
1,159	929	358	7,018	92.3	10,782	5,673	2,446	1,427	20.1	18.1	River Ridge CDP, Jefferson Parish
39	24	7	272	100.7	401	210	70	35	26.6	12.8	Roanoke CDP, Jefferson Davis Parish
13	5	2	93	87.1	128	64	20	9	26.4	11.5	Robeline village, Natchitoches Parish
15	6	2	141	94.3	198	99	23	12	27.7	8.4	Rock Hill CDP, Grant Parish
24	9	5	141	91.5	197	108	38	20	27.0	14.1	Rodessa village, Caddo Parish
14	7	0	62	109.7	102	48	21	10	21.5	16.2	Romeville CDP, St. James Parish
63	41	10	400	98.3	634	322	114	60	20.1	14.4	Rosedale village, Iberville Parish
84	40	15	589	90.7	813	431	139	82	27.6	12.4	Roseland town, Tangipahoa Parish
118	70	36	880	92.3	1,237	667	224	144	26.9	13.2	Rosepine town, Vernon Parish
1,102	774	427	11,074	97.4	17,683	9,045	2,303	1,418	19.1	10.5	Ruston city, Lincoln Parish
124	87	28	917	92.5	1,307	693	239	147	25.9	13.5	St. Francisville town, West Feliciana Parish
243	89	24	2,626	154.3	5,876	2,261	356	186	12.0	5.3	St. Gabriel city, Iberville Parish
65	39	13	410	102.0	651	325	117	65	21.4	14.1	St. James CDP, St. James Parish
70	41	23	622	89.1	831	462	134	87	29.3	11.4	St. Joseph town, Tensas Parish
521	306	142	3,291	85.8	4,593	2,541	969	595	24.9	15.8	St. Martinville city, St. Martin Parish
18	10	5	165	95.8	237	118	33	16	26.6	10.2	St. Maurice CDP, Winn Parish
421	232	50	4,176	94.5	5,857	3,074	703	412	27.9	8.7	St. Rose CDP, St. Charles Parish
17	17	3	145	91.0	202	102	37	24	27.1	13.4	Saline village, Bienville Parish
74	60	17	448	98.9	650	331	151	88	27.0	16.9	Sarepta town, Webster Parish
382	198	56	3,503	95.6	5,121	2,630	636	343	25.3	9.3	Schriever CDP, Terrebonne Parish
520	315	88	4,504	91.3	6,455	3,422	923	544	25.1	10.7	Scott city, Lafayette Parish
1,281	471	164	9,461	94.5	13,992	7,324	1,916	1,021	24.0	10.4	Shenandoah CDP, East Baton Rouge Parish
7	7	1	85	114.1	125	63	15	6	31.3	8.2	Shongaloo village, Webster Parish

Table 2.  
**Age and Sex: 2010—Con.**

[For information on confidentiality protection, nonsampling error, and definitions, see Selected Appendixes at <www.census.gov/prod/cen2010/cph-1-a.pdf>]

State Parish Place	Total population	Median age	Age								
			Under 5 years	5 to 17 years	18 to 20 years	21 to 24 years	25 to 34 years	35 to 44 years	45 to 54 years	55 to 59 years	60 to 64 years
<b>PLACE—Con.</b>											
Shreveport city.....	199,311	34.6	14,474	35,374	9,007	12,599	29,108	22,939	26,383	12,780	10,416
Bossier Parish (part).....	2,702	27.3	188	365	79	444	822	314	199	95	82
Caddo Parish (part).....	196,609	34.8	14,286	35,009	8,928	12,155	28,286	22,625	26,184	12,685	10,334
Sibley town, Webster Parish.....	1,218	36.6	85	244	45	55	158	150	169	70	62
Sicily Island village, Catahoula Parish.....	526	37.4	34	105	34	21	57	52	98	41	18
Sikes village, Winn Parish.....	119	40.8	4	21	7	3	12	19	18	11	9
Simmesport town, Avoyelles Parish.....	2,161	35.4	160	399	90	114	305	280	319	106	92
Simpson village, Vernon Parish.....	638	38.6	38	125	21	30	67	98	108	38	33
Simsboro village, Lincoln Parish.....	841	35.8	55	158	42	51	102	109	117	52	53
Singer CDP, Beauregard Parish.....	287	38.8	21	55	9	10	33	39	46	15	22
Siracusa CDP, St. Mary Parish.....	422	34.9	37	81	16	23	55	35	63	20	30
Slaughter town, East Feliciana Parish.....	997	40.3	72	161	28	52	126	122	149	77	70
Slidell city, St. Tammany Parish.....	27,068	37.3	1,909	4,986	975	1,336	3,578	3,442	3,844	1,672	1,541
Sorrel CDP, St. Mary Parish.....	766	33.3	60	153	38	53	97	72	123	54	43
Sorrento town, Ascension Parish.....	1,401	35.8	98	268	53	63	200	205	176	83	79
South Mansfield village, De Soto Parish.....	346	33.3	36	62	16	31	34	47	33	20	16
South Vacherie CDP, St. James Parish.....	3,642	41.5	214	648	125	175	410	437	649	248	212
Spearsville village, Union Parish.....	137	46.5	7	23	1	3	16	16	18	7	13
Spokane CDP, Concordia Parish.....	442	58.6	11	31	2	7	23	33	81	59	59
Springfield town, Livingston Parish.....	487	40.9	35	74	24	23	61	54	66	42	25
Springhill city, Webster Parish.....	5,269	41.3	357	835	191	265	640	546	753	335	321
Stanley village, De Soto Parish.....	107	39.8	8	20	1	7	11	14	13	8	11
Starks CDP, Calcasieu Parish.....	664	41.5	47	111	22	26	80	61	93	59	63
Start CDP, Richland Parish.....	905	37.0	69	164	32	43	120	135	123	47	55
Sterlington town, Ouachita Parish.....	1,594	31.4	133	361	63	85	241	204	178	97	60
Stonewall town, De Soto Parish.....	1,814	43.9	88	307	57	60	177	239	324	139	133
Sugartown CDP, Beauregard Parish.....	54	36.3	3	10	4	1	8	7	5	4	2
Sulphur city, Calcasieu Parish.....	20,410	36.2	1,552	3,673	809	1,043	2,856	2,436	2,724	1,315	1,091
Sun village, St. Tammany Parish.....	470	42.3	21	90	10	19	48	65	88	37	34
Sunset town, St. Landry Parish.....	2,897	34.7	252	582	100	161	364	362	423	211	170
Supreme CDP, Assumption Parish.....	1,052	32.8	74	203	65	85	119	110	154	80	60
Swartz CDP, Ouachita Parish.....	4,536	34.2	349	915	186	236	634	601	621	280	233
Taft CDP, St. Charles Parish.....	63	26.3	9	9	2	10	7	8	9	3	2
Tallulah city, Madison Parish.....	7,335	33.5	567	1,543	314	414	963	889	1,056	444	330
Tangipahoa village, Tangipahoa Parish.....	748	28.3	73	202	32	42	110	79	90	42	28
Terrytown CDP, Jefferson Parish.....	23,319	32.7	1,970	4,294	1,023	1,535	3,602	3,138	3,078	1,280	1,042
Thibodaux city, Lafourche Parish.....	14,566	33.9	913	2,131	1,267	1,228	1,904	1,546	1,898	872	683
Tickfaw village, Tangipahoa Parish.....	694	35.5	40	129	32	42	98	100	92	30	37
Timberlane CDP, Jefferson Parish.....	10,243	34.9	784	1,855	435	591	1,472	1,355	1,421	694	579
Triumph CDP, Plaquemines Parish.....	216	33.0	23	38	5	19	26	20	33	18	12
Tullos town.....	385	40.1	25	83	11	11	43	46	54	35	19
La Salle Parish (part).....	385	40.1	25	83	11	11	43	46	54	35	19
Winn Parish (part).....	0	0.0	0	0	0	0	0	0	0	0	0
Turkey Creek village, Evangeline Parish.....	441	33.5	36	98	12	18	70	59	53	25	19
Union CDP, St. James Parish.....	892	39.4	64	150	48	56	104	90	134	73	70
Urania town, La Salle Parish.....	1,313	35.2	43	128	76	87	318	227	196	69	50
Varnado village, Washington Parish.....	1,461	39.5	26	55	30	100	363	369	327	86	53
Venice CDP, Plaquemines Parish.....	202	38.3	18	37	6	5	25	23	28	16	14
Ventress CDP, Pointe Coupee Parish.....	890	48.0	44	127	21	34	92	93	137	66	78
Vidalia town, Concordia Parish.....	4,299	39.2	284	827	175	175	486	482	627	285	245
Vienna town, Lincoln Parish.....	386	39.3	23	70	17	20	48	37	60	19	39
Vienna Bend CDP, Natchitoches Parish.....	1,251	28.3	106	324	44	87	192	167	132	73	58
Village St. George CDP, East Baton Rouge Parish.....	7,104	35.5	493	1,310	261	379	1,073	948	1,059	560	430
Ville Platte city, Evangeline Parish.....	7,430	36.2	646	1,438	353	383	831	713	995	419	384
Vinton town, Calcasieu Parish.....	3,212	38.9	254	559	123	184	364	388	511	196	152
Violet CDP, St. Bernard Parish.....	4,973	33.2	375	1,036	273	256	637	621	779	334	248
Vivian town, Caddo Parish.....	3,671	36.3	280	709	155	187	467	390	478	207	198
Waggaman CDP, Jefferson Parish.....	10,015	34.5	727	2,096	486	530	1,229	1,291	1,531	586	503
Walker town, Livingston Parish.....	6,138	34.3	425	1,244	257	285	905	819	909	337	302
Wallace CDP, St. John the Baptist Parish.....	671	35.0	58	128	29	31	90	86	82	39	38
Wallace Ridge CDP, Catahoula Parish.....	710	41.0	47	114	28	34	81	80	103	59	52
Washington town, St. Landry Parish.....	964	42.7	60	171	30	51	123	90	150	80	45
Waterproof town, Tensas Parish.....	688	41.3	43	152	8	27	69	70	97	61	48
Watson CDP, Livingston Parish.....	1,047	38.8	57	202	56	42	109	163	170	84	58
Welcome CDP, St. James Parish.....	800	33.0	59	161	51	42	97	99	108	61	37
Welsh town, Jefferson Davis Parish.....	3,226	37.8	248	599	107	156	416	355	458	216	148
Westlake city, Calcasieu Parish.....	4,568	35.3	365	836	172	252	644	510	592	288	254
Westminster CDP, East Baton Rouge Parish.....	3,008	38.7	178	327	80	224	590	282	377	236	218

Table 2.  
**Age and Sex: 2010—Con.**

[For information on confidentiality protection, nonsampling error, and definitions, see Selected Appendixes at <www.census.gov/prod/cen2010/cph-1-a.pdf>]

Age—Con			Age and sex						Percent of total population		State Parish Place
65 to 74 years	75 to 84 years	85 years and over	All ages		18 years and over		65 years and over		Under 18 years	65 years and over	
			Female	Males per 100 females	Total	Female	Total	Female			
<b>PLACE—Con.</b>											
13,009	9,095	4,127	105,957	88.1	149,463	81,320	26,231	16,033	25.0	13.2	Shreveport city
66	36	12	1,368	97.5	2,149	1,085	114	68	20.5	4.2	Bossier Parish (part)
12,943	9,059	4,115	104,589	88.0	147,314	80,235	26,117	15,965	25.1	13.3	Caddo Parish (part)
109	57	14	611	99.3	889	458	180	98	27.0	14.8	Sibley town, Webster Parish
33	19	14	274	92.0	387	213	66	41	26.4	12.5	Sicily Island village, Catahoula Parish
8	5	2	52	128.8	94	43	15	9	21.0	12.6	Sikes village, Winn Parish
151	101	44	1,274	69.6	1,602	1,007	296	186	25.9	13.7	Simmesport town, Avoyelles Parish
47	26	7	322	98.1	475	248	80	44	25.5	12.5	Simpson village, Vernon Parish
44	47	11	432	94.7	628	324	102	58	25.3	12.1	Simsboro village, Lincoln Parish
15	16	6	141	103.5	211	104	37	20	26.5	12.9	Singer CDP, Beauregard Parish
39	17	6	224	88.4	304	165	62	35	28.0	14.7	Siracusa village CDP, St. Mary Parish
93	36	11	505	97.4	764	390	140	75	23.4	14.0	Slaughter town, East Feliciana Parish
1,953	1,295	537	13,946	94.1	20,173	10,574	3,785	2,186	25.5	14.0	Slidell city, St. Tammany Parish
44	24	5	392	95.4	553	289	73	46	27.8	9.5	Sorrel CDP, St. Mary Parish
93	64	19	713	96.5	1,035	534	176	100	26.1	12.6	Sorrento town, Ascension Parish
32	10	9	212	63.2	248	159	51	37	28.3	14.7	South Mansfield village, De Soto Parish
318	162	44	1,826	99.5	2,780	1,410	524	284	23.7	14.4	South Vacherie CDP, St. James Parish
10	21	2	66	107.6	107	53	33	15	21.9	24.1	Spearsville village, Union Parish
95	31	10	225	96.4	400	203	136	66	9.5	30.8	Spokane CDP, Concordia Parish
50	26	7	244	99.6	378	198	83	48	22.4	48	Springfield town, Livingston Parish
509	394	123	2,753	91.4	4,077	2,155	1,026	625	22.6	19.5	Springhill city, Webster Parish
7	5	2	54	98.1	79	43	14	11	26.2	13.1	Stanley village, De Soto Parish
62	33	7	356	86.5	506	274	102	62	23.8	15.4	Starks CDP, Calcasieu Parish
75	34	8	456	98.5	672	341	117	63	25.7	12.9	Start CDP, Richland Parish
91	64	17	851	87.3	1,100	612	172	104	31.0	10.8	Sterlington town, Ouachita Parish
186	83	21	918	97.6	1,419	744	290	156	21.8	16.0	Stonewall town, De Soto Parish
8	1	1	23	134.8	41	17	10	3	24.1	18.5	Sugartown CDP, Beauregard Parish
1,561	1,044	306	10,624	92.1	15,185	8,020	2,911	1,680	25.6	14.3	Sulphur city, Calcasieu Parish
37	18	3	232	102.6	359	177	58	31	23.6	12.3	Sun village, St. Tammany Parish
168	79	25	1,547	87.3	2,063	1,108	272	152	28.8	9.4	Sunset town, St. Landry Parish
71	24	7	546	92.7	775	421	102	54	26.3	9.7	Supreme CDP, Assumption Parish
292	141	48	2,358	92.4	3,272	1,739	481	266	27.9	10.6	Swartz CDP, Ouachita Parish
1	1	2	32	96.9	45	24	4	3	28.6	6.3	Taft CDP, St. Charles Parish
427	289	99	4,175	75.7	5,225	3,100	815	501	28.8	11.1	Tallulah city, Madison Parish
30	16	4	400	87.0	473	260	50	29	36.8	6.7	Tangipahoa village, Tangipahoa Parish
1,412	758	187	12,075	93.1	17,055	8,889	2,357	1,343	26.9	10.1	Terrytown CDP, Jefferson Parish
996	757	371	7,857	85.4	11,522	6,306	2,124	1,329	20.9	14.6	Thibodaux city, Lafourche Parish
47	38	9	348	99.4	525	272	94	53	24.4	13.5	Tickfaw village, Tangipahoa Parish
689	285	83	5,340	91.8	7,604	4,033	1,057	605	25.8	10.3	Timberlane CDP, Jefferson Parish
11	10	1	102	111.8	155	71	22	6	28.2	10.2	Triumph CDP, Plaquemines Parish
40	15	3	192	100.5	277	142	58	30	28.1	15.1	Tullos town
40	15	3	192	100.5	277	142	58	30	28.1	15.1	La Salle Parish (part)
0	0	0	0	(X)	0	0	0	0	(X)	(X)	Winn Parish (part)
31	17	3	207	113.0	307	155	51	29	30.4	11.6	Turkey Creek village, Evangeline Parish
62	28	13	441	102.3	678	357	103	58	24.0	11.5	Union CDP, St. James Parish
66	47	6	352	273.0	1,142	272	119	61	13.0	9.1	Urania town, La Salle Parish
40	6	6	187	681.3	1,380	149	52	26	5.5	3.6	Varnado village, Washington Parish
18	11	1	98	106.1	147	69	30	13	27.2	14.9	Venice CDP, Plaquemines Parish
128	56	14	448	98.7	719	358	198	100	19.2	22.2	Ventress CDP, Pointe Coupee Parish
356	285	72	2,279	88.6	3,188	1,750	713	417	25.8	16.6	Vidalia town, Concordia Parish
43	8	2	189	104.2	293	145	53	28	24.1	13.7	Vienna town, Lincoln Parish
45	14	9	639	95.8	821	441	68	33	34.4	5.4	Vienna Bend CDP, Natchitoches Parish
380	175	36	3,699	92.1	5,301	2,796	591	338	25.4	8.3	Village St. George CDP, East Baton Rouge Parish
639	480	149	3,975	86.9	5,346	2,978	1,268	755	28.0	17.1	Ville Platte city, Evangeline Parish
274	160	47	1,698	89.2	2,399	1,284	481	288	25.3	15.0	Vinton town, Calcasieu Parish
284	94	36	2,583	92.5	3,562	1,891	414	226	28.4	8.3	Violet CDP, St. Bernard Parish
330	210	60	1,966	86.7	2,682	1,482	600	373	26.9	16.3	Vivian town, Caddo Parish
697	282	57	5,224	91.7	7,192	3,852	1,036	609	28.2	10.3	Waggaman CDP, Jefferson Parish
394	208	53	3,172	93.5	4,469	2,343	655	373	27.2	10.7	Walker town, Livingston Parish
56	27	7	339	97.9	485	262	90	50	27.7	13.4	Wallace CDP, St. John the Baptist Parish
72	31	9	338	110.1	549	267	112	61	22.7	15.8	Wallace Ridge CDP, Catahoula Parish
107	60	17	528	82.6	733	419	184	117	24.0	19.1	Washington town, St. Landry Parish
58	37	18	361	90.6	493	284	113	71	28.3	16.4	Waterproof town, Tensas Parish
72	30	4	547	91.4	788	415	106	59	24.7	10.1	Watson CDP, Livingston Parish
55	19	11	412	94.2	580	308	85	44	27.5	10.6	Welcome CDP, St. James Parish
246	199	78	1,709	88.8	2,379	1,297	523	331	26.3	16.2	Welsh town, Jefferson Davis Parish
370	215	70	2,381	91.9	3,367	1,823	655	415	26.3	14.3	Westlake city, Calcasieu Parish
270	169	57	1,548	94.3	2,503	1,300	496	283	16.8	16.5	Westminster CDP, East Baton Rouge Parish

Table 2.

**Age and Sex: 2010—Con.**

[For information on confidentiality protection, nonsampling error, and definitions, see Selected Appendixes at &lt;www.census.gov/prod/cen2010/cph-1-a.pdf&gt;]

State Parish Place	Total population	Median age	Age								
			Under 5 years	5 to 17 years	18 to 20 years	21 to 24 years	25 to 34 years	35 to 44 years	45 to 54 years	55 to 59 years	60 to 64 years
<b>PLACE—Con.</b>											
West Monroe city, Ouachita Parish.....	13,065	35.0	1,012	2,078	589	862	1,992	1,352	1,626	761	661
Westwego city, Jefferson Parish.....	8,534	40.2	558	1,369	314	480	1,058	1,022	1,380	569	543
White Castle town, Iberville Parish.....	1,883	32.2	154	442	94	90	224	209	258	92	89
Wilson village, East Feliciana Parish.....	595	36.9	37	106	31	37	77	42	93	47	40
Winnfield city, Winn Parish.....	4,840	35.0	404	957	217	234	610	558	610	308	254
Winnsboro city, Franklin Parish.....	4,910	31.6	531	1,035	210	272	600	507	575	262	219
Wisner town, Franklin Parish.....	964	44.0	65	172	37	37	100	85	116	75	50
Woodmere CDP, Jefferson Parish.....	12,080	32.4	856	2,766	677	738	1,385	1,686	1,938	795	581
Woodworth town, Rapides Parish.....	1,096	41.7	65	185	41	34	123	157	206	86	66
Youngsville city, Lafayette Parish.....	8,105	32.5	744	1,747	275	275	1,394	1,471	1,105	338	277
Zachary city, East Baton Rouge Parish.....	14,960	34.6	1,118	3,311	557	622	1,963	2,166	2,149	858	671
Zwolle town, Sabine Parish.....	1,759	29.0	193	395	82	103	218	204	222	95	75

Table 2.

**Age and Sex: 2010—Con.**

[For information on confidentiality protection, nonsampling error, and definitions, see Selected Appendixes at &lt;www.census.gov/prod/cen2010/cph-1-a.pdf&gt;]

Age—Con			Age and sex						Percent of total population		State Parish Place
65 to 74 years	75 to 84 years	85 years and over	All ages		18 years and over		65 years and over		Under 18 years	65 years and over	
			Female	Males per 100 females	Total	Female	Total	Female			
909	828	395	7,058	85.1	9,975	5,512	2,132	1,393	23.7	16.3	PLACE—Con. West Monroe city, Ouachita Parish Westwego city, Jefferson Parish White Castle town, Iberville Parish
650	428	163	4,473	90.8	6,607	3,543	1,241	729	22.6	14.5	
128	74	29	1,018	85.0	1,287	720	231	133	31.7	12.3	
51	28	6	317	87.7	452	246	85	49	24.0	14.3	Wilson village, East Feliciana Parish
355	233	100	2,705	78.9	3,479	1,970	688	437	28.1	14.2	Winnfield city, Winn Parish
356	218	125	2,691	82.5	3,344	1,917	699	454	31.9	14.2	Winnsboro city, Franklin Parish
96	89	42	523	84.3	727	400	227	132	24.6	23.5	Wisner town, Franklin Parish
461	141	56	6,354	90.1	8,458	4,557	658	360	30.0	5.4	Woodmere CDP, Jefferson Parish
80	42	11	581	88.6	846	453	133	78	22.8	12.1	Woodworth town, Rapides Parish
306	134	39	4,064	99.4	5,614	2,843	479	267	30.7	5.9	Youngsville city, Lafayette Parish
861	473	211	7,884	89.8	10,531	5,710	1,545	931	29.6	10.3	Zachary city, East Baton Rouge Parish
97	64	11	925	90.2	1,171	649	172	99	33.4	9.8	Zwolle town, Sabine Parish

Table 3.

**Race and Hispanic or Latino Origin: 2010**

[For information on confidentiality protection, nonsampling error, and definitions, see Selected Appendixes at &lt;www.census.gov/prod/cen2010/cph-1-a.pdf&gt;]

State Parish Place	Total population	Race							Two or More Races	Hispanic or Latino (of any race)
		One race								
		White	Black or African American	American Indian and Alaska Native	Asian	Native Hawaiian and Other Pacific Islander	Some Other Race			
<b>Louisiana.....</b>	4,533,372	2,836,192	1,452,396	30,579	70,132	1,963	69,227	72,883	192,560	
Acadia Parish.....	61,773	49,127	11,175	163	137	6	349	816	1,060	
District 1.....	6,397	2,270	4,001	18	2	0	35	71	87	
Crowley city (part).....	6,015	2,263	3,630	17	2	0	34	69	83	
District 2.....	7,552	6,758	600	19	59	0	27	89	86	
Crowley city (part).....	3,274	2,823	346	11	30	0	16	48	43	
Egan CDP.....	631	612	14	2	0	0	0	3	9	
District 3.....	7,300	6,829	295	12	13	0	48	103	178	
Crowley city (part).....	2,256	2,022	147	4	10	0	29	44	103	
Estherwood village.....	889	836	30	1	0	0	9	13	24	
Mermentau village.....	661	581	60	3	1	0	2	14	6	
Morse village.....	812	808	4	0	0	0	0	0	3	
District 4.....	7,380	6,595	629	17	11	1	34	93	109	
Crowley city (part).....	1,720	1,465	194	8	3	0	10	40	25	
Rayne city (part).....	2,208	1,830	332	5	3	1	9	28	44	
District 5.....	7,524	4,518	2,792	26	15	0	30	143	119	
Duson town (part).....	231	104	108	0	0	0	10	9	13	
Rayne city (part).....	5,745	3,140	2,462	18	11	0	12	102	74	
District 6.....	8,822	7,395	1,211	25	7	3	61	120	184	
Branch CDP.....	388	315	64	1	2	0	0	6	9	
Church Point town (part).....	2,566	1,822	652	7	1	1	43	40	74	
District 7.....	8,446	6,838	1,388	19	10	0	68	123	171	
Church Point town (part).....	1,994	954	995	5	4	0	10	26	20	
District 8.....	8,352	7,924	259	27	20	2	46	74	126	
Basile town (part).....	1	1	0	0	0	0	0	0	0	
Eunice city (part).....	452	416	32	0	3	0	1	0	2	
Iota town.....	1,500	1,372	96	6	0	0	8	18	12	
Allen Parish.....	25,764	18,435	5,985	622	176	6	126	414	342	
District 1.....	1,234	168	1,037	5	6	1	2	15	5	
Oakdale city (part).....	1,234	168	1,037	5	6	1	2	15	5	
District 2.....	3,288	2,711	399	58	29	0	27	64	56	
Elizabeth town (part).....	0	0	0	0	0	0	0	0	0	
Oakdale city (part).....	1,903	1,440	343	34	24	0	16	46	32	
District 3.....	5,470	4,023	1,279	79	30	1	13	45	50	
Oakdale city (part).....	4,643	3,247	1,265	58	30	1	10	32	26	
District 4.....	3,861	3,567	175	44	19	4	11	41	36	
Elizabeth town (part).....	532	517	3	11	0	0	0	1	4	
Oberlin town (part).....	74	32	28	2	1	0	1	10	1	
District 5.....	3,565	2,191	955	283	27	0	25	84	63	
Oberlin town (part).....	1,692	930	683	13	26	0	7	33	16	
District 6.....	3,993	1,897	1,881	74	37	0	10	94	55	
Kinder town (part).....	1,556	1,031	436	25	8	0	6	50	26	
Oberlin town (part).....	4	3	1	0	0	0	0	0	0	
District 7.....	4,353	3,878	259	79	28	0	38	71	77	
Kinder town (part).....	921	717	135	19	25	0	10	15	22	
Reeves village.....	232	219	0	11	0	0	0	2	0	
Ascension Parish.....	107,215	78,572	23,846	339	1,018	81	2,049	1,310	5,024	
District 1.....	7,593	1,978	5,471	19	9	0	84	32	186	
Donaldsonville city (part).....	5,862	1,055	4,752	11	8	0	10	26	46	
District 2.....	9,486	5,940	3,294	27	55	4	75	91	309	
Donaldsonville city (part).....	1,574	648	899	3	7	0	5	12	19	
Gonzales city (part).....	891	317	546	2	10	0	8	8	14	
Lemannville CDP (part).....	730	244	484	0	0	0	0	2	3	
Sorrento town.....	1,401	1,136	204	5	10	3	30	13	46	
District 3.....	8,612	2,830	5,284	30	65	6	266	131	542	
Gonzales city (part).....	3,670	1,307	2,065	12	54	4	170	58	334	
District 4.....	12,644	9,853	2,045	46	325	17	182	176	540	
Prairieville CDP (part).....	9,306	7,540	1,227	35	267	14	93	130	354	
District 5.....	10,398	9,115	866	25	59	3	224	106	531	
Prairieville CDP (part).....	3,565	2,961	432	8	28	2	85	49	207	
District 6.....	8,757	8,405	114	40	30	3	72	93	202	
District 7.....	9,663	8,564	717	29	120	7	134	92	377	
Prairieville CDP (part).....	9,663	8,564	717	29	120	7	134	92	377	
District 8.....	14,458	11,428	2,275	48	193	32	266	216	631	
Gonzales city (part).....	18	15	3	0	0	0	0	0	0	
Prairieville CDP (part).....	351	278	56	0	10	0	1	6	9	
District 9.....	7,691	7,071	362	19	13	3	130	93	316	
Gonzales city (part).....	195	164	30	0	0	0	0	1	1	
District 10.....	7,913	5,360	2,032	21	52	3	311	134	652	
Gonzales city (part).....	5,007	2,969	1,680	8	46	3	215	86	475	
District 11.....	10,000	8,028	1,386	35	97	3	305	146	738	
Prairieville CDP (part).....	4,010	2,831	883	11	59	1	157	68	392	
Assumption Parish.....	23,421	15,635	7,141	133	58	12	233	209	498	
District 1.....	2,759	995	1,716	3	0	0	27	18	50	
District 2.....	2,479	1,731	680	22	5	1	17	23	38	
Labadieville CDP (part).....	1,140	823	288	11	1	0	5	12	8	
District 3.....	3,089	2,756	119	55	25	8	73	53	158	
Bayou L'Ourse CDP.....	1,978	1,759	43	47	23	3	59	44	104	

Table 3.

**Race and Hispanic or Latino Origin: 2010—Con.**

[For information on confidentiality protection, nonsampling error, and definitions, see Selected Appendixes at &lt;www.census.gov/prod/cen2010/cph-1-a.pdf&gt;]

Not Hispanic or Latino								State Parish Parish Subdivision Place
Total	One race						Two or More Races	
	White	Black or African American	American Indian and Alaska Native	Asian	Native Hawaiian and Other Pacific Islander	Some Other Race		
4,340,812	2,734,884	1,442,420	28,092	69,327	1,544	6,779	57,766	Louisiana
60,713	48,555	11,133	155	137	5	43	685	Acadia Parish
6,310	2,246	3,983	17	2	0	2	60	District 1
5,932	2,239	3,615	16	2	0	2	58	Crowley city (part)
7,466	6,710	598	19	59	0	2	78	District 2
3,231	2,802	344	11	30	0	2	42	Crowley city (part)
622	603	14	2	0	0	0	3	Egan CDP
7,122	6,725	294	10	13	0	5	75	District 3
2,153	1,967	146	2	10	0	2	26	Crowley city (part)
865	823	30	1	0	0	0	11	Estherwood village
655	577	60	3	1	0	0	14	Mermentau village
809	805	4	0	0	0	0	0	Morse village
7,271	6,531	628	16	11	0	3	82	District 4
1,695	1,452	194	8	3	0	1	37	Crowley city (part)
2,164	1,801	331	4	3	0	1	24	Rayne city (part)
7,405	4,450	2,779	25	15	0	8	128	District 5
218	102	108	0	0	0	0	8	Duson town (part)
5,671	3,099	2,449	18	11	0	6	88	Rayne city (part)
8,638	7,285	1,205	23	7	3	5	110	District 6
379	309	64	1	2	0	0	3	Branch CDP
2,492	1,795	647	6	1	1	4	38	Church Point town (part)
8,275	6,754	1,388	18	10	0	16	89	District 7
1,974	940	995	5	4	0	6	24	Church Point town (part)
8,226	7,854	258	27	20	2	2	63	District 8
1	1	0	0	0	0	0	0	Basile town (part)
450	415	32	0	3	0	0	0	Eunice city (part)
1,488	1,367	96	6	0	0	1	18	Iota town
25,422	18,276	5,957	603	176	5	31	374	Allen Parish
1,229	167	1,035	5	6	0	2	14	District 1
1,229	167	1,035	5	6	0	2	14	Oakdale city (part)
3,232	2,686	396	56	29	0	9	56	District 2
0	0	0	0	0	0	0	0	Elizabeth town (part)
1,871	1,430	340	34	24	0	3	40	Oakdale city (part)
5,420	3,998	1,277	76	30	1	2	36	District 3
4,617	3,234	1,265	55	30	1	2	30	Oakdale city (part)
3,825	3,548	175	37	19	4	2	40	District 4
528	513	3	11	0	0	0	1	Elizabeth town (part)
73	32	28	2	1	0	0	10	Oberlin town (part)
3,502	2,160	953	277	27	0	4	81	District 5
1,676	922	682	13	26	0	0	33	Oberlin town (part)
3,938	1,863	1,866	74	37	0	9	89	District 6
1,530	1,012	430	25	8	0	6	49	Kinder town (part)
4	3	1	0	0	0	0	0	Oberlin town (part)
4,276	3,854	255	78	28	0	3	58	District 7
899	710	135	19	25	0	1	9	Kinder town (part)
232	219	0	11	0	0	0	2	Reeves village
102,191	75,949	23,727	297	995	61	133	1,029	Ascension Parish
7,407	1,903	5,452	13	9	0	3	27	District 1
5,816	1,035	4,738	10	8	0	3	22	Donaldsonville city (part)
9,177	5,726	3,280	21	55	4	7	84	District 2
1,555	640	893	3	7	0	0	12	Donaldsonville city (part)
877	311	544	2	10	0	2	8	Gonzales city (part)
727	241	484	0	0	0	0	2	Lemannville CDP (part)
1,355	1,122	203	4	10	3	0	13	Sorrento town
8,070	2,610	5,265	22	57	4	15	97	District 3
3,336	1,170	2,059	6	46	2	11	42	Gonzales city (part)
12,104	9,521	2,037	43	322	16	34	131	District 4
8,952	7,299	1,222	34	265	13	19	100	Prairieville CDP (part)
9,867	8,839	854	23	59	2	11	79	District 5
3,358	2,849	426	7	28	2	5	41	Prairieville CDP (part)
8,555	8,281	113	37	29	3	14	78	District 6
9,286	8,334	715	27	120	7	8	75	District 7
9,286	8,334	715	27	120	7	8	75	Prairieville CDP (part)
13,827	11,116	2,267	39	190	20	14	181	District 8
18	15	3	0	0	0	0	0	Gonzales city (part)
342	277	53	0	10	0	0	2	Prairieville CDP (part)
7,375	6,891	359	19	13	3	8	82	District 9
194	163	30	0	0	0	0	1	Gonzales city (part)
7,261	5,074	2,009	18	46	0	8	106	District 10
4,532	2,761	1,657	7	40	0	4	63	Gonzales city (part)
9,262	7,654	1,376	35	95	2	11	89	District 11
3,618	2,631	879	11	59	1	4	33	Prairieville CDP (part)
22,923	15,442	7,111	132	56	11	4	167	Assumption Parish
2,709	981	1,708	3	0	0	0	17	District 1
2,441	1,718	678	22	5	0	1	17	District 2
1,132	821	288	11	1	0	1	10	Labadieville CDP (part)
2,931	2,695	117	54	25	8	0	32	District 3
1,874	1,729	42	46	23	3	0	31	Bayou L'Orse CDP

Table 3.

**Race and Hispanic or Latino Origin: 2010—Con.**

[For information on confidentiality protection, nonsampling error, and definitions, see Selected Appendixes at &lt;www.census.gov/prod/cen2010/cph-1-a.pdf&gt;]

State Parish Parish Subdivision Place	Total population	Race							Two or More Races	Hispanic or Latino (of any race)
		One race								
		White	Black or African American	American Indian and Alaska Native	Asian	Native Hawaiian and Other Pacific Islander	Some Other Race			
Assumption Parish—Con.										
District 3—Con.										
Labadieville CDP (part).....	714	639	55	2	0	5	11	2	34	
District 4.....	2,167	797	1,295	13	2	0	47	13	70	
Supreme CDP.....	1,052	151	882	6	0	0	11	2	15	
District 5.....	2,546	1,412	1,064	5	4	0	22	39	36	
Napoleonville village.....	660	119	534	0	0	0	1	6	1	
District 6.....	2,195	1,069	1,106	4	4	0	5	7	45	
Paincourtville CDP.....	911	579	322	1	3	0	1	5	37	
District 7.....	2,274	1,090	1,142	7	6	2	19	8	32	
Belle Rose CDP.....	1,902	782	1,104	3	2	2	1	8	8	
District 8.....	2,780	2,705	16	18	12	0	11	18	21	
Pierre Part CDP (part).....	1,466	1,447	0	6	0	0	5	8	11	
District 9.....	3,132	3,080	3	6	0	1	12	30	48	
Pierre Part CDP (part).....	1,703	1,679	1	1	0	0	3	19	20	
Avoyelles Parish.....	42,073	28,188	12,398	503	141	3	158	682	606	
District 1.....	4,886	4,247	541	37	7	0	9	45	38	
Center Point CDP.....	492	476	11	0	5	0	0	0	3	
Marksville city (part).....	0	0	0	0	0	0	0	0	0	
District 2.....	4,656	3,797	668	74	19	0	15	83	60	
Fifth Ward CDP.....	800	777	5	11	2	0	0	5	8	
Hessmer village (part).....	742	634	80	11	5	0	5	7	19	
Marksville city (part).....	3	3	0	0	0	0	0	0	0	
District 3.....	4,832	3,477	1,116	76	35	0	22	106	72	
Marksville city (part).....	3,729	2,429	1,079	71	32	0	20	98	58	
District 4.....	5,130	3,715	1,251	51	20	0	20	73	47	
Cottonport town (part).....	1,174	630	511	5	10	0	4	14	9	
Hessmer village (part).....	60	43	17	0	0	0	0	0	0	
Mansura town (part).....	447	172	256	11	0	0	2	6	7	
Marksville city (part).....	24	23	0	1	0	0	0	0	0	
District 5.....	4,065	1,260	2,455	143	15	2	16	174	91	
Cottonport town (part).....	478	156	313	1	0	0	4	4	8	
Mansura town (part).....	972	362	549	13	1	2	5	40	12	
Marksville city (part).....	1,946	422	1,365	39	13	0	5	102	49	
District 6.....	3,245	1,331	1,846	18	2	0	20	28	58	
Bunkie city (part).....	1,477	182	1,257	7	2	0	11	18	25	
Cottonport town (part).....	354	114	236	1	0	0	0	3	1	
District 7.....	6,483	4,550	1,780	56	8	0	8	81	73	
Bordelonville CDP.....	525	465	56	3	0	0	1	0	3	
Moreauville village.....	929	537	336	22	1	0	1	32	9	
Plaucheville village.....	248	231	2	8	1	0	1	5	4	
District 8.....	4,046	2,503	1,421	20	22	0	38	42	104	
Bunkie city (part).....	2,694	1,491	1,128	17	19	0	11	28	59	
Evergreen town.....	310	232	76	1	0	0	0	1	2	
District 9.....	4,730	3,308	1,320	28	13	1	10	50	63	
Simmesport town.....	2,161	1,067	1,049	11	5	0	5	24	24	
Beauregard Parish.....	35,654	29,321	4,655	356	224	17	220	861	1,003	
District 1.....	3,724	2,976	635	31	7	0	19	56	56	
Oretta CDP.....	418	392	5	7	0	0	4	10	10	
Singer CDP.....	287	269	6	6	0	0	1	5	8	
District 2.....	2,973	2,676	179	32	8	1	22	55	63	
Merryville town.....	1,103	894	161	16	6	0	6	20	20	
District 3A.....	2,531	1,260	1,086	36	23	1	32	93	103	
DeRidder city (part).....	1,846	664	1,056	16	17	1	25	67	76	
District 3B.....	2,900	1,769	991	32	14	1	17	76	81	
DeRidder city (part).....	1,224	257	923	5	6	1	5	27	25	
District 3C.....	2,863	2,386	336	34	11	5	19	72	104	
DeRidder city (part).....	1,770	1,377	317	13	3	4	10	46	64	
District 3D.....	3,165	2,133	776	32	62	1	50	111	181	
DeRidder city (part).....	3,145	2,116	774	32	62	1	50	110	180	
District 3E.....	3,572	2,946	390	21	68	6	20	121	171	
DeRidder city (part).....	2,067	1,605	307	17	56	6	9	67	91	
District 4A.....	5,195	5,003	72	28	10	0	14	68	52	
District 4B.....	4,418	4,081	154	52	9	0	20	102	123	
Longville CDP.....	635	590	21	1	2	0	5	16	22	
District 5.....	4,313	4,091	36	58	12	2	7	107	69	
Sugartown CDP.....	54	49	1	2	0	0	1	1	0	
Bienville Parish.....	14,353	7,935	6,076	50	34	0	82	176	207	
District 1.....	2,036	1,077	896	15	4	0	25	19	43	
Arcadia town (part).....	1,408	639	722	6	4	0	19	18	32	
District 2.....	2,119	494	1,562	4	13	0	26	20	45	
Arcadia town (part).....	1,511	293	1,173	1	13	0	16	15	33	
Bryceland village.....	108	82	12	1	0	0	10	3	11	
District 3.....	1,820	631	1,143	3	1	0	18	24	30	
Gibbsland town.....	979	158	796	1	1	0	9	14	15	
Mount Lebanon town.....	83	69	11	0	0	0	0	3	0	
District 4.....	2,077	1,330	698	14	2	0	0	33	23	
Ringgold town (part).....	835	351	460	5	1	0	0	18	16	
District 5.....	2,134	1,402	696	3	3	0	5	25	38	



Table 3.

**Race and Hispanic or Latino Origin: 2010—Con.**

[For information on confidentiality protection, nonsampling error, and definitions, see Selected Appendixes at &lt;www.census.gov/prod/cen2010/cph-1-a.pdf&gt;]

Total	Not Hispanic or Latino							Two or More Races	State Parish Parish Subdivision Place
	One race								
	White	Black or African American	American Indian and Alaska Native	Asian	Native Hawaiian and Other Pacific Islander	Some Other Race			
680	617	55	2	0	5	0	1	Assumption Parish—Con.	
2,097	782	1,290	13	2	0	0	10	District 3—Con.	
1,037	151	879	6	0	0	0	1	Labadieville CDP (part)	
2,510	1,400	1,063	5	4	0	3	35	District 4	
659	118	534	0	0	0	1	6	Supreme CDP	
2,150	1,041	1,094	4	4	0	0	7	District 5	
874	555	310	1	3	0	0	5	Napoleonville village	
2,242	1,079	1,142	7	4	2	0	8	District 6	
1,894	777	1,104	3	0	2	0	8	Paincourtville CDP	
2,759	2,698	16	18	12	0	0	15	District 7	
1,455	1,441	0	6	0	0	0	8	District 8	
3,084	3,048	3	6	0	1	0	26	Belle Rose CDP	
1,683	1,665	1	1	0	0	0	8	District 9	
							16	Pierre Part CDP (part)	
41,467	27,877	12,318	471	140	3	36	622	Pierre Part CDP (part)	
4,848	4,224	538	36	7	0	0	43	Avoyelles Parish	
489	473	11	0	5	0	0	0	District 1	
0	0	0	0	0	0	0	0	Center Point CDP	
4,596	3,766	659	72	19	0	4	76	Marksville city (part)	
792	771	5	11	2	0	0	3	District 2	
723	623	80	10	5	0	0	5	Fifth Ward CDP	
3	3	0	0	0	0	0	0	Hessmer village (part)	
4,760	3,441	1,109	69	35	0	13	93	Marksville city (part)	
3,671	2,405	1,072	64	32	0	12	86	District 3	
5,083	3,696	1,242	49	20	0	11	65	Marksville city (part)	
1,165	627	511	5	10	0	1	11	District 4	
60	43	17	0	0	0	0	0	Cottonport town (part)	
440	169	255	11	0	0	0	5	Hessmer village (part)	
24	23	0	1	0	0	0	0	Mansura town (part)	
3,974	1,236	2,424	131	15	2	4	162	Marksville city (part)	
470	154	311	1	0	0	0	4	District 5	
960	357	547	13	1	2	0	40	Cottonport town (part)	
1,897	411	1,338	36	13	0	4	95	Mansura town (part)	
3,187	1,301	1,843	17	2	0	1	23	Marksville city (part)	
1,452	175	1,254	7	2	0	0	14	District 6	
353	114	236	0	0	0	0	3	Merryville town	
6,410	4,493	1,778	54	8	0	0	77	District 3A	
522	464	55	3	0	0	0	0	DeRidder city (part)	
920	535	335	20	1	0	0	29	Cottonport town (part)	
244	228	2	8	1	0	0	5	Bordelonville CDP	
3,942	2,454	1,412	18	21	0	0	37	Moreauville village	
2,635	1,455	1,121	15	19	0	0	25	Plaucheville village	
308	230	76	1	0	0	0	1	District 8	
4,667	3,266	1,313	25	13	1	3	46	Bunkie city (part)	
2,137	1,056	1,043	11	5	0	2	20	Evergreen town	
								District 9	
								Simmesport town	
34,651	28,730	4,597	326	217	16	41	724	Beauregard Parish	
3,668	2,949	635	28	7	0	0	49	District 1	
408	388	5	7	0	0	0	8	District 2	
279	262	6	6	0	0	0	5	Oretta CDP	
2,910	2,651	174	30	8	1	0	46	Singer CDP	
1,083	886	161	15	6	0	0	15	District 3	
2,428	1,207	1,079	34	23	1	3	81	District 4	
1,770	629	1,049	16	17	1	2	56	Merryville town	
2,819	1,730	985	32	9	1	4	58	District 3B	
1,199	247	920	5	1	1	4	21	DeRidder city (part)	
2,759	2,320	325	29	11	5	3	66	District 3C	
1,706	1,337	306	9	3	4	3	44	DeRidder city (part)	
2,984	2,024	765	31	61	1	22	80	DeRidder city (part)	
2,965	2,008	763	31	61	1	22	79	District 3D	
3,401	2,825	386	21	68	6	3	92	DeRidder city (part)	
1,976	1,541	303	17	56	6	2	51	District 3E	
5,143	4,973	70	24	10	0	0	66	DeRidder city (part)	
4,295	3,996	147	45	8	0	5	94	District 4A	
613	580	16	1	2	0	0	14	District 4B	
4,244	4,055	31	52	12	1	1	92	Longville CDP	
54	49	1	2	0	0	1	1	District 5	
								Sugartown CDP	
14,146	7,850	6,048	48	34	0	1	165	Bienville Parish	
1,993	1,064	896	14	4	0	0	15	District 1	
1,376	629	722	6	4	0	0	15	District 2	
2,074	482	1,556	4	13	0	0	19	Arcadia town (part)	
1,478	283	1,167	1	13	0	0	14	District 3	
97	81	12	1	0	0	0	3	Arcadia town (part)	
1,790	623	1,140	3	1	0	0	23	Bryceland village	
964	154	795	1	1	0	0	13	District 4	
83	69	11	0	0	0	0	3	Gibsland town	
2,054	1,319	687	14	2	0	0	32	Mount Lebanon town	
819	345	451	5	1	0	0	17	District 5	
2,096	1,374	694	2	3	0	0	23	Ringgold town (part)	
								District 5	

Table 3.

**Race and Hispanic or Latino Origin: 2010—Con.**

[For information on confidentiality protection, nonsampling error, and definitions, see Selected Appendixes at &lt;www.census.gov/prod/cen2010/cph-1-a.pdf&gt;]

State Parish Parish Subdivision Place	Total population	Race							Two or More Races	Hispanic or Latino (of any race)
		One race								
		White	Black or African American	American Indian and Alaska Native	Asian	Native Hawaiian and Other Pacific Islander	Some Other Race			
Bienville Parish—Con.										
District 5—Con.										
Jamestown village.....	139	132	1	1	0	0	0	5	2	
Ringgold town (part).....	660	245	407	0	0	0	1	7	13	
District 6.....	2,341	2,028	250	8	9	0	8	38	13	
Castor village.....	258	229	25	1	3	0	0	0	2	
Saline village.....	277	211	59	1	0	0	0	6	0	
District 7.....	1,826	973	831	3	2	0	0	17	15	
Bienville village.....	218	141	76	1	0	0	0	0	6	
Lucky village.....	272	89	181	0	1	0	0	1	0	
Bossier Parish.....										
District 1.....	9,829	7,687	1,804	68	48	11	55	156	206	
Haughton town (part).....	3,452	2,699	630	22	17	8	21	55	88	
District 2.....	10,245	8,848	944	54	67	5	141	186	447	
Eastwood CDP.....	4,093	3,693	244	21	22	0	47	66	173	
Haughton town (part).....	2	1	0	0	0	0	0	1	0	
Red Chute CDP (part).....	3,656	3,120	338	21	36	5	66	70	215	
District 3.....	10,086	8,486	1,254	83	49	4	90	120	311	
Benton town (part).....	1,934	1,076	778	20	8	1	20	31	70	
District 4.....	8,974	5,878	2,850	43	18	7	66	112	200	
Benton town (part).....	14	1	12	0	0	1	0	0	0	
Plain Dealing town.....	1,015	530	459	2	0	0	8	16	8	
District 5.....	11,961	9,867	1,343	42	236	17	197	259	581	
Bossier City city (part).....	6,848	5,519	946	21	134	11	64	153	261	
Red Chute CDP (part).....	2,605	2,239	141	9	40	4	106	66	235	
District 6.....	12,694	10,792	1,261	50	291	6	111	183	471	
Bossier City city (part).....	6,034	5,190	562	26	130	4	49	73	201	
District 7.....	7,696	3,144	3,955	14	99	17	310	157	628	
Bossier City city (part).....	7,579	3,108	3,876	14	99	17	308	157	626	
Shreveport city (part).....	103	22	79	0	0	0	2	0	2	
District 8.....	7,877	3,870	3,105	49	141	14	465	233	852	
Bossier City city (part).....	7,877	3,870	3,105	49	141	14	465	233	852	
District 9.....	8,359	4,652	2,590	71	190	14	565	277	1,134	
Bossier City city (part).....	8,359	4,652	2,590	71	190	14	565	277	1,134	
District 10.....	10,377	6,338	2,801	58	233	33	474	440	1,117	
Bossier City city (part).....	9,993	6,069	2,732	57	212	33	465	425	1,099	
Shreveport city (part).....	381	268	68	1	21	0	9	14	16	
District 11.....	8,160	6,128	1,264	47	302	25	177	217	486	
Bossier City city (part).....	5,934	4,763	725	44	112	19	94	177	303	
Shreveport city (part).....	2,218	1,363	539	3	184	6	83	40	183	
District 12.....	10,721	8,740	1,290	62	253	10	154	212	593	
Bossier City city (part).....	8,691	6,915	1,184	54	224	10	116	188	479	
Shreveport city (part).....	0	0	0	0	0	0	0	0	0	
Caddo Parish.....										
District 1.....	20,040	15,703	3,774	109	54	11	97	292	371	
Belcher village.....	263	181	66	0	0	0	9	7	16	
Blanchard town (part).....	2,193	2,068	79	8	4	1	6	27	40	
Gilliam village.....	164	96	63	0	0	0	0	5	0	
Greenwood town (part).....	0	0	0	0	0	0	0	0	0	
Hosston village.....	318	230	73	0	1	0	2	12	5	
Ida village.....	221	213	2	0	0	0	1	5	1	
Mooringsport town.....	793	664	100	4	0	7	3	15	7	
Oil City town.....	1,008	573	408	6	4	0	1	16	6	
Rodessa village.....	270	175	84	1	0	0	0	10	6	
Shreveport city (part).....	64	64	0	0	0	0	0	0	0	
Vivian town.....	3,671	2,048	1,520	25	17	0	18	43	50	
District 2.....	20,785	7,729	12,590	75	51	5	95	240	346	
Blanchard town (part).....	706	514	146	11	7	0	8	20	30	
Lakeview CDP.....	948	665	250	18	1	0	6	8	38	
Shreveport city (part).....	10,472	84	10,242	10	14	1	29	92	98	
District 3.....	15,077	2,644	12,116	35	56	6	64	156	207	
Shreveport city (part).....	15,077	2,644	12,116	35	56	6	64	156	207	
District 4.....	21,976	13,320	7,337	115	259	5	484	456	1,157	
Shreveport city (part).....	21,976	13,320	7,337	115	259	5	484	456	1,157	
District 5.....	16,773	1,294	15,163	47	26	6	78	159	227	
Shreveport city (part).....	16,675	1,260	15,106	47	26	6	78	152	227	
District 6.....	17,745	2,107	15,233	65	36	2	96	206	216	
Shreveport city (part).....	17,745	2,107	15,233	65	36	2	96	206	216	
District 7.....	20,024	2,427	17,100	49	94	10	87	257	271	
Shreveport city (part).....	19,940	2,381	17,067	49	94	10	83	256	261	
District 8.....	24,142	20,392	2,312	119	658	24	230	407	683	
Shreveport city (part).....	23,288	19,688	2,234	112	620	23	212	399	657	
District 9.....	27,649	21,913	3,963	119	823	22	311	498	877	
Shreveport city (part).....	22,556	17,510	3,504	90	764	20	275	393	743	
District 10.....	20,162	8,985	10,342	100	291	3	147	294	429	
Shreveport city (part).....	20,097	8,937	10,326	100	291	3	146	294	428	
District 11.....	25,213	16,595	7,755	144	194	15	157	353	565	
Shreveport city (part).....	13,501	7,554	5,435	50	156	9	109	188	328	
District 12.....	25,383	11,833	12,579	115	141	17	258	440	780	
Greenwood town (part).....	3,219	2,281	803	28	16	8	27	56	101	

Table 3.

**Race and Hispanic or Latino Origin: 2010—Con.**

[For information on confidentiality protection, nonsampling error, and definitions, see Selected Appendixes at &lt;www.census.gov/prod/cen2010/cph-1-a.pdf&gt;]

Not Hispanic or Latino									State Parish Parish Subdivision Place
Total	One race						Two or More Races		
	White	Black or African American	American Indian and Alaska Native	Asian	Native Hawaiian and Other Pacific Islander	Some Other Race			
137	130	1	1	0	0	0	5	Bienville Parish—Con.	
647	235	405	0	0	0	0	7	District 5—Con.	
2,328	2,024	249	8	9	0	1	37	Jamestown village	
256	228	24	1	3	0	0	0	Ringgold town (part)	
277	211	59	1	0	0	0	6	District 6	
1,811	964	826	3	2	0	0	0	Castor village	
212	136	75	1	0	0	0	0	Saline village	
272	89	181	0	1	0	0	1	District 7	
								Bienville village	
								Lucky village	
109,953	80,991	24,245	533	1,873	154	128	2,029	Bossier Parish	
9,623	7,550	1,803	65	45	10	6	144	District 1	
3,364	2,641	629	22	17	7	2	46	Haughton town (part)	
9,798	8,580	938	45	60	4	19	152	District 2	
3,920	3,586	242	17	17	0	4	54	Eastwood CDP	
2	1	0	0	0	0	0	1	Haughton town (part)	
3,441	2,985	335	17	36	4	12	52	Red Chute CDP (part)	
9,775	8,299	1,242	80	47	4	6	97	District 3	
1,864	1,035	775	20	8	1	1	24	Benton town (part)	
8,774	5,778	2,842	38	17	7	8	84	District 4	
14	1	12	0	0	1	0	0	Benton town (part)	
1,007	527	459	2	0	0	3	16	Plain Dealing town	
11,380	9,539	1,336	35	233	17	6	214	District 5	
6,587	5,348	941	15	132	11	3	137	Bossier City city (part)	
2,370	2,129	141	9	39	4	2	46	Red Chute CDP (part)	
12,223	10,485	1,247	43	287	6	9	146	District 6	
5,833	5,063	554	20	128	4	7	57	Bossier City city (part)	
7,068	2,891	3,923	13	93	16	4	128	District 7	
6,953	2,855	3,844	13	93	16	4	128	Bossier City city (part)	
101	22	79	0	0	0	0	0	Shreveport city (part)	
7,025	3,573	3,091	38	136	14	21	152	District 8	
7,025	3,573	3,091	38	136	14	21	152	Bossier City city (part)	
7,225	4,201	2,560	46	187	13	13	205	District 9	
7,225	4,201	2,560	46	187	13	13	205	Bossier City city (part)	
9,260	5,853	2,744	40	230	30	19	344	District 10	
8,894	5,592	2,675	39	209	30	16	333	Bossier City city (part)	
365	261	68	1	21	0	3	11	Shreveport city (part)	
7,674	5,868	1,255	42	295	23	7	184	District 11	
5,631	4,593	718	39	106	18	7	150	Bossier City city (part)	
2,035	1,273	537	3	183	5	0	34	Shreveport city (part)	
10,128	8,374	1,264	48	243	10	10	179	District 12	
8,212	6,613	1,162	43	214	10	10	160	Bossier City city (part)	
0	0	0	0	0	0	0	0	Shreveport city (part)	
248,840	121,969	119,697	976	2,653	118	246	3,181	Caddo Parish	
19,669	15,507	3,745	104	52	10	3	248	District 1	
247	181	66	0	0	0	0	0	Belcher village	
2,153	2,038	77	7	4	0	1	26	Blanchard town (part)	
164	96	63	0	0	0	0	5	Gilliam village	
0	0	0	0	0	0	0	0	Greenwood town (part)	
313	227	73	0	1	0	0	12	Hosston village	
220	212	2	0	0	0	1	5	Ida village	
786	661	100	4	0	7	0	14	Mooringsport town	
1,002	568	408	6	4	0	0	16	Oil City town	
264	171	84	1	0	0	0	8	Rodessa village	
64	64	0	0	0	0	0	0	Shreveport city (part)	
3,621	2,027	1,512	24	16	0	0	42	Vivian town	
20,439	7,577	12,527	71	41	5	15	203	District 2	
676	494	146	11	7	0	3	15	Blanchard town (part)	
910	643	243	18	1	0	0	5	Lakeview CDP	
10,374	75	10,189	10	4	1	10	85	Shreveport city (part)	
14,870	2,560	12,064	34	56	2	15	139	District 3	
14,870	2,560	12,064	34	56	2	15	139	Shreveport city (part)	
20,819	12,768	7,290	105	258	5	39	354	District 4	
20,819	12,768	7,290	105	258	5	39	354	Shreveport city (part)	
16,546	1,207	15,110	46	26	6	15	136	District 5	
16,448	1,173	15,053	46	26	6	15	129	Shreveport city (part)	
17,529	2,058	15,178	59	36	2	16	180	District 6	
17,529	2,058	15,178	59	36	2	16	180	Shreveport city (part)	
19,753	2,344	17,023	43	94	10	24	215	District 7	
19,679	2,303	16,990	43	94	10	24	215	Shreveport city (part)	
23,459	20,029	2,288	101	655	24	21	341	District 8	
22,631	19,333	2,211	94	617	23	20	333	Shreveport city (part)	
26,772	21,444	3,932	106	816	20	39	415	District 9	
21,813	17,121	3,476	81	757	18	32	328	Shreveport city (part)	
19,733	8,785	10,301	84	288	3	10	262	District 10	
19,669	8,737	10,285	84	288	3	10	262	Shreveport city (part)	
24,648	16,251	7,729	127	194	14	25	308	District 11	
13,173	7,363	5,421	48	156	8	13	164	Shreveport city (part)	
24,603	11,439	12,510	96	137	17	24	380	District 12	
3,118	2,220	801	21	15	8	3	50	Greenwood town (part)	

Table 3.

**Race and Hispanic or Latino Origin: 2010—Con.**

[For information on confidentiality protection, nonsampling error, and definitions, see Selected Appendixes at &lt;www.census.gov/prod/cen2010/cph-1-a.pdf&gt;]

State Parish Parish Subdivision Place	Total population	Race							Two or More Races	Hispanic or Latino (of any race)
		One race								
		White	Black or African American	American Indian and Alaska Native	Asian	Native Hawaiian and Other Pacific Islander	Some Other Race			
Caddo Parish—Con.										
District 12—Con.										
Shreveport city (part).....	15,218	4,825	9,736	48	107	6	184	312	495	
Calcasieu Parish.....	192,768	136,514	47,782	898	2,073	93	1,728	3,680	4,945	
District 1.....	14,568	13,337	693	72	126	5	97	238	355	
Gillis CDP.....	657	571	62	6	4	0	4	10	17	
Moss Bluff CDP (part).....	8,316	7,578	395	43	105	3	70	122	252	
District 2.....	11,845	4,669	6,727	50	41	1	111	246	211	
Lake Charles city (part).....	5,190	250	4,754	20	22	0	34	110	61	
Moss Bluff CDP (part).....	3,241	2,823	304	14	14	0	26	60	88	
District 3.....	10,700	3,158	7,103	64	44	2	105	224	209	
Lake Charles city (part).....	8,888	1,449	7,066	46	37	2	97	191	174	
District 4.....	11,771	3,031	8,362	41	42	0	116	179	246	
Lake Charles city (part).....	9,989	2,004	7,664	40	38	0	103	140	217	
District 5.....	12,548	7,346	4,556	48	106	2	162	328	410	
Lake Charles city (part).....	12,548	7,346	4,556	48	106	2	162	328	410	
District 6.....	13,550	11,775	1,062	54	332	5	83	239	304	
Lake Charles city (part).....	8,908	7,693	764	30	225	5	58	133	228	
Prien CDP (part).....	2,027	1,715	142	2	100	0	16	52	34	
District 7.....	12,670	10,231	1,711	49	302	5	128	244	448	
Lake Charles city (part).....	6,821	5,404	958	20	252	1	66	120	249	
District 8.....	14,274	12,102	1,182	64	483	21	187	235	489	
Lake Charles city (part).....	7,598	6,296	723	33	319	11	130	86	350	
Prien CDP (part).....	5,783	4,951	439	30	161	10	54	138	135	
District 9.....	13,218	3,916	8,394	61	210	8	236	393	404	
Lake Charles city (part).....	12,044	3,375	7,830	57	194	6	214	368	380	
District 10.....	14,432	11,394	2,470	82	85	6	114	281	308	
Hayes CDP.....	780	744	8	6	2	0	1	19	2	
Iowa town.....	2,996	2,086	776	14	11	0	19	90	88	
Lake Charles city (part).....	7	3	4	0	0	0	0	0	0	
District 11.....	12,625	11,161	1,125	103	27	1	31	177	189	
DeQuincy city.....	3,235	2,498	633	30	12	0	3	59	43	
Starks CDP.....	664	626	33	2	0	0	1	2	4	
District 12.....	13,429	12,118	895	57	52	10	67	230	295	
Carlyss CDP (part).....	2,626	2,509	32	6	26	0	5	48	53	
Sulphur city (part).....	0	0	0	0	0	0	0	0	0	
Vinton town.....	3,212	2,420	666	20	13	2	9	82	87	
District 13.....	12,229	10,929	798	65	49	20	118	250	402	
Carlyss CDP (part).....	25	24	0	0	1	0	0	0	1	
Sulphur city (part).....	10,568	9,360	761	56	44	14	112	221	371	
District 14.....	12,137	9,926	1,851	47	33	5	78	197	293	
Sulphur city (part).....	64	41	21	0	1	0	0	1	0	
Westlake city (part).....	4,568	3,525	899	24	13	3	37	67	152	
District 15.....	12,772	11,421	853	41	141	2	95	219	382	
Carlyss CDP (part).....	2,019	1,627	315	8	21	1	4	43	27	
Sulphur city (part).....	9,778	8,931	488	29	111	1	75	143	320	
Westlake city (part).....	0	0	0	0	0	0	0	0	0	
Caldwell Parish.....	10,132	8,213	1,746	22	25	0	36	90	222	
District 1.....	1,342	1,194	128	6	0	0	2	12	24	
District 2.....	1,245	1,172	57	0	0	0	9	7	62	
Columbia town (part).....	96	55	40	0	0	0	0	1	3	
District 3.....	1,459	1,272	168	4	0	0	4	11	16	
Grayson village (part).....	484	400	77	2	0	0	3	2	4	
District 4.....	1,378	632	717	1	6	0	3	19	32	
Banks Springs CDP (part).....	1,034	395	612	1	6	0	3	17	20	
Columbia town (part).....	294	204	88	0	0	0	0	2	12	
District 5.....	1,279	1,142	96	7	15	0	7	12	36	
Banks Springs CDP (part).....	158	129	18	0	4	0	0	7	1	
Grayson village (part).....	48	48	0	0	0	0	0	0	8	
District 6.....	1,924	1,382	512	3	4	0	8	15	27	
Clarks village (part).....	1,017	526	471	3	3	0	8	6	19	
District 7.....	1,505	1,419	68	1	0	0	3	14	25	
Clarks village (part).....	0	0	0	0	0	0	0	0	0	
Cameron Parish.....	6,839	6,546	119	36	6	0	58	74	154	
District 1.....	288	286	0	2	0	0	0	0	3	
District 2.....	1,262	1,246	6	5	1	0	0	4	10	
Hackberry CDP.....	1,261	1,245	6	5	1	0	0	4	10	
District 3.....	2,004	1,911	231	8	2	0	33	27	81	
District 4.....	790	767	12	0	1	0	3	7	7	
District 5.....	440	408	21	4	0	0	2	5	4	
District 6.....	409	378	10	8	0	0	6	7	10	
Cameron CDP.....	406	375	10	8	0	0	6	7	10	
District 7.....	1,646	1,550	47	9	2	0	14	24	39	
Catahoula Parish.....	10,407	6,985	3,280	34	3	0	29	76	90	
District 1.....	767	507	251	2	0	0	1	6	11	
Sicily Island village (part).....	1	1	0	0	0	0	0	0	0	
District 2.....	1,131	685	419	0	1	0	9	17	16	
Sicily Island village (part).....	525	179	337	0	1	0	1	7	2	

Table 3.

**Race and Hispanic or Latino Origin: 2010—Con.**

[For information on confidentiality protection, nonsampling error, and definitions, see Selected Appendixes at &lt;www.census.gov/prod/cen2010/cph-1-a.pdf&gt;]

Not Hispanic or Latino									State Parish Parish Subdivision Place
Total	One race						Two or More Races		
	White	Black or African American	American Indian and Alaska Native	Asian	Native Hawaiian and Other Pacific Islander	Some Other Race			
14,723	4,582	9,694	44	104	6	16	277	Caddo Parish—Con. District 12—Con. Shreveport city (part)	
187,823	133,703	47,490	836	2,052	76	514	3,152	Calcasieu Parish	
14,213	13,108	686	64	126	3	20	206	District 1	
640	559	62	6	4	0	1	8	Gillis CDP	
8,064	7,412	392	38	105	1	11	105	Moss Bluff CDP (part)	
11,634	4,574	6,695	49	40	1	53	222	District 2	
5,129	233	4,728	19	22	0	27	100	Lake Charles city (part)	
3,153	2,775	301	14	13	0	2	48	Moss Bluff CDP (part)	
10,491	3,089	7,051	55	44	0	54	198	District 3	
8,714	1,398	7,014	40	37	0	54	171	Lake Charles city (part)	
11,525	2,916	8,325	38	42	0	54	150	District 4	
9,772	1,904	7,628	37	38	0	48	117	Lake Charles city (part)	
12,138	7,145	4,532	45	104	2	52	258	District 5	
12,138	7,145	4,532	45	104	2	52	258	Lake Charles city (part)	
13,246	11,581	1,055	51	330	5	15	209	District 6	
8,680	7,544	762	28	223	5	8	110	Lake Charles city (part)	
1,993	1,695	142	2	100	0	6	48	Prien CDP (part)	
12,222	9,961	1,698	44	298	5	31	185	District 7	
6,572	5,242	950	20	249	1	22	88	Lake Charles city (part)	
13,785	11,796	1,177	59	479	19	59	196	District 8	
7,248	6,068	721	28	317	10	33	71	Lake Charles city (part)	
5,648	4,876	436	30	159	9	24	114	Prien CDP (part)	
12,814	3,786	8,343	59	210	5	67	344	District 9	
11,664	3,256	7,781	55	194	3	56	319	Lake Charles city (part)	
14,124	11,188	2,452	80	85	3	61	255	District 10	
778	744	7	6	2	0	1	18	Hayes CDP	
2,908	2,028	770	12	11	0	7	80	Iowa town	
7	3	4	0	0	0	0	0	Lake Charles city (part)	
12,436	11,030	1,122	93	26	1	1	163	District 11	
3,192	2,465	631	27	12	0	0	57	DeQuincy city	
660	623	33	2	0	0	0	2	Starks CDP	
13,134	11,932	893	55	52	6	6	190	District 12	
2,573	2,471	32	6	26	0	1	30	Carlyss CDP (part)	
0	0	0	0	0	0	0	0	Sulphur city (part)	
3,125	2,343	666	19	13	2	1	81	Vinton town	
11,827	10,690	781	59	47	20	13	217	District 13	
24	23	0	0	1	0	0	0	Carlyss CDP (part)	
10,197	9,142	744	50	44	14	13	190	Sulphur city (part)	
11,844	9,739	1,842	44	33	5	15	166	District 14	
64	41	21	0	1	0	0	1	Sulphur city (part)	
4,416	3,425	897	23	13	3	1	54	Westlake city (part)	
12,390	11,168	838	41	136	1	13	193	District 15	
1,992	1,607	313	8	21	1	0	42	Carlyss CDP (part)	
9,458	8,712	475	29	106	0	11	125	Sulphur city (part)	
0	0	0	0	0	0	0	0	Westlake city (part)	
9,910	8,045	1,735	19	25	0	2	84	Caldwell Parish	
1,318	1,179	123	4	0	0	0	12	District 1	
1,183	1,122	54	0	0	0	0	7	District 2	
93	55	37	0	0	0	0	1	Columbia town (part)	
1,443	1,259	168	4	0	0	1	11	District 3	
480	398	77	2	0	0	1	2	Grayson village (part)	
1,346	608	716	1	6	0	0	15	District 4	
1,014	383	611	1	6	0	0	13	Banks Springs CDP (part)	
282	192	88	0	0	0	0	2	Columbia town (part)	
1,243	1,114	95	7	15	0	0	12	District 5	
157	128	18	0	4	0	0	7	Banks Springs CDP (part)	
40	40	0	0	0	0	0	0	Grayson village (part)	
1,897	1,365	511	2	4	0	1	14	District 6	
998	517	470	2	3	0	1	5	Clarks village (part)	
1,480	1,398	68	1	0	0	0	13	District 7	
0	0	0	0	0	0	0	0	Clarks village (part)	
6,685	6,465	119	33	6	0	1	61	Cameron Parish	
285	283	0	2	0	0	0	0	District 1	
1,252	1,237	6	5	1	0	0	3	District 2	
1,251	1,236	6	5	1	0	0	3	Hackberry CDP	
1,923	1,865	23	6	2	0	1	26	District 3	
783	763	12	0	1	0	0	7	District 4	
436	406	21	4	0	0	0	5	District 5	
399	375	10	7	0	0	0	7	District 6	
396	372	10	7	0	0	0	7	Cameron CDP	
1,607	1,536	47	9	2	0	0	13	District 7	
10,317	6,946	3,273	33	3	0	0	62	Catahoula Parish	
756	497	251	2	0	0	0	6	District 1	
1	1	0	0	0	0	0	0	Sicily Island village (part)	
1,115	684	418	0	1	0	0	12	District 2	
523	179	336	0	1	0	0	7	Sicily Island village (part)	

Table 3.

**Race and Hispanic or Latino Origin: 2010—Con.**

[For information on confidentiality protection, nonsampling error, and definitions, see Selected Appendixes at &lt;www.census.gov/prod/cen2010/cph-1-a.pdf&gt;]

State Parish Parish Subdivision Place	Total population	Race							Two or More Races	Hispanic or Latino (of any race)
		One race								
		White	Black or African American	American Indian and Alaska Native	Asian	Native Hawaiian and Other Pacific Islander	Some Other Race			
Catahoula Parish—Con.										
District 3.....	1,142	1,094	33	8	0	0	1	6	13	
District 4.....	1,909	1,155	731	10	0	0	1	12	11	
Harrisonburg village.....	348	250	87	2	0	0	1	8	9	
District 5.....	1,286	1,243	25	7	0	0	1	10	1	
Wallace Ridge CDP.....	710	688	18	1	0	0	1	2	1	
District 6.....	1,050	900	139	2	0	0	0	9	6	
Jonesville town (part).....	117	89	27	0	0	0	0	1	3	
District 7.....	922	249	663	4	0	0	1	5	5	
Jonesville town (part).....	922	249	663	4	0	0	1	5	5	
District 8.....	1,226	361	844	0	1	0	15	5	23	
Jonesville town (part).....	1,226	361	844	0	1	0	15	5	23	
District 9.....	974	791	175	1	1	0	0	6	4	
Jonesville town (part).....	0	0	0	0	0	0	0	0	0	
Claiborne Parish.....										
District 1.....	1,514	845	537	13	2	0	1	16	6	
Junction City village (part).....	120	110	3	6	0	0	0	1	0	
District 2.....	4,191	1,533	2,614	12	3	1	10	18	21	
Haynesville town (part).....	836	509	313	6	0	0	2	6	8	
District 3.....	1,402	946	441	4	2	0	0	9	19	
Haynesville town (part).....	255	140	112	2	0	0	0	1	2	
Homer town (part).....	4	4	0	0	0	0	0	0	0	
District 4.....	1,328	376	926	5	4	0	6	11	10	
Haynesville town (part).....	1,236	298	913	5	4	0	5	11	9	
District 5.....	1,631	1,100	502	10	1	0	0	18	36	
Athens village.....	249	185	55	2	0	0	0	7	12	
District 6.....	1,497	1,007	466	2	0	0	13	9	20	
District 7.....	1,354	479	843	2	4	0	6	20	21	
Homer town (part).....	1,178	433	715	0	4	0	6	20	21	
District 8.....	1,351	443	878	9	5	0	2	14	12	
Homer town (part).....	338	104	223	0	5	0	0	6	4	
Lisbon village.....	185	121	64	0	0	0	0	0	1	
District 9.....	1,430	984	423	3	3	0	4	13	16	
Homer town (part).....	642	273	360	0	1	0	3	5	11	
District 10.....	1,497	354	1,103	3	17	0	4	16	10	
Homer town (part).....	1,075	254	784	2	17	0	4	14	9	
Concordia Parish.....										
District 1.....	4,201	1,257	2,886	5	6	0	4	43	19	
Clayton town.....	711	215	487	0	0	0	0	9	3	
Ferriday town (part).....	2,196	50	2,129	4	0	0	1	12	7	
Spokane CDP.....	442	414	18	0	1	0	1	8	1	
District 2.....	2,192	749	1,405	6	9	0	14	9	36	
Minorca CDP (part).....	726	256	448	1	7	0	9	5	19	
Vidalia town (part).....	1,355	383	956	5	2	0	5	4	15	
District 3.....	4,361	3,964	318	10	16	2	16	35	65	
Minorca CDP (part).....	1,222	1,092	112	6	0	1	5	6	11	
Vidalia town (part).....	2,944	2,713	171	4	16	1	11	28	51	
District 4.....	6,015	2,889	3,005	36	15	2	9	59	61	
Ferriday town (part).....	1,315	491	799	5	9	0	5	6	2	
Minorca CDP (part).....	369	341	22	0	0	0	1	5	5	
Ridgecrest town.....	694	479	205	3	0	0	1	6	10	
District 5A.....	1,818	922	869	0	1	0	5	21	14	
District 5B.....	2,235	2,178	30	8	2	0	5	12	14	
Monterey CDP.....	439	435	1	0	0	0	2	1	2	
De Soto Parish.....										
District 1A.....	2,567	1,739	732	31	4	7	24	30	86	
Keachi town.....	295	234	51	0	4	0	5	5	19	
Longstreet village (part).....	122	87	32	2	0	0	0	1	0	
District 1B.....	2,357	1,505	782	9	3	0	25	33	59	
Logansport town.....	1,555	835	658	7	2	0	22	31	52	
District 1C.....	2,204	1,780	354	13	6	0	25	26	93	
Longstreet village (part).....	35	33	2	0	0	0	0	0	0	
Stanley village.....	107	102	0	3	0	0	2	0	3	
District 2.....	2,830	2,523	219	29	5	2	23	29	58	
Stonewall town.....	1,814	1,632	133	20	5	0	7	17	32	
District 3.....	3,465	2,949	369	55	0	0	36	56	121	
Gloster CDP (part).....	51	39	12	0	0	0	0	0	0	
District 4A.....	2,540	1,333	1,138	28	5	0	9	27	46	
Gloster CDP (part).....	43	31	11	0	0	0	0	1	13	
Grand Cane village.....	242	206	32	4	0	0	0	0	5	
Mansfield city (part).....	127	47	75	0	4	0	0	1	0	
District 4B.....	1,892	490	1,362	12	8	2	4	14	34	
Mansfield city (part).....	1,624	386	1,200	12	8	2	3	13	33	
South Mansfield village (part).....	0	0	0	0	0	0	0	0	0	
District 4C.....	1,895	447	1,425	4	0	0	7	12	32	
Mansfield city (part).....	1,301	239	1,050	2	0	0	3	7	22	
District 4D.....	2,018	551	1,421	3	2	0	16	25	52	
Mansfield city (part).....	834	210	598	3	2	0	14	7	39	
South Mansfield village (part).....	346	74	262	0	0	0	1	9	5	

Table 3.

**Race and Hispanic or Latino Origin: 2010—Con.**

[For information on confidentiality protection, nonsampling error, and definitions, see Selected Appendixes at &lt;www.census.gov/prod/cen2010/cph-1-a.pdf&gt;]

Not Hispanic or Latino									State Parish Subdivision Place
Total	One race						Two or More Races		
	White	Black or African American	American Indian and Alaska Native	Asian	Native Hawaiian and Other Pacific Islander	Some Other Race			
1,129	1,085	33	8	0	0	0	3	Catahoula Parish—Con.	
1,898	1,146	730	10	0	0	0	12	District 3	
339	242	87	2	0	0	0	8	District 4	
1,285	1,243	25	7	0	0	0	10	Harrisonburg village	
709	688	18	1	0	0	0	2	District 5	
1,044	896	139	2	0	0	0	7	Wallace Ridge CDP	
114	86	27	0	0	0	0	1	District 6	
917	249	663	4	0	0	0	1	Jonesville town (part)	
917	249	663	4	0	0	0	1	District 7	
1,203	358	839	0	1	0	0	1	Jonesville town (part)	
1,203	358	839	0	1	0	0	5	District 8	
970	788	175	0	1	0	0	5	Jonesville town (part)	
0	0	0	0	0	0	0	6	District 9	
17,024	8,084	8,707	59	39	1	2	0	Jonesville town (part)	
1,508	940	537	13	2	0	0	132	Claiborne Parish	
120	110	3	6	0	0	0	16	District 1	
4,170	1,525	2,613	12	2	1	2	1	District 2	
828	503	312	6	0	0	1	15	Junction City village (part)	
1,383	932	437	4	2	0	0	6	District 2	
253	138	112	2	0	0	0	6	Haynesville town (part)	
4	4	0	0	0	0	0	8	District 3	
1,318	376	923	5	3	0	0	1	Haynesville town (part)	
1,227	298	910	5	3	0	0	0	District 4	
1,595	1,073	497	6	1	0	0	11	District 5	
237	173	55	2	0	0	0	18	District 5	
1,477	1,000	466	2	0	0	0	7	Athens village	
1,333	473	839	2	4	0	0	9	District 6	
1,157	427	711	0	4	0	0	15	District 7	
1,339	437	874	9	5	0	0	15	District 7	
334	104	219	0	5	0	0	15	Homer town (part)	
184	120	64	0	0	0	0	14	District 8	
1,414	978	419	3	3	0	0	6	Homer town (part)	
631	271	356	0	1	0	0	0	Lisbon village	
1,487	350	1,102	3	17	0	0	3	District 9	
1,066	250	784	2	17	0	0	15	District 10	
20,613	11,829	8,503	62	49	4	12	13	Homer town (part)	
4,182	1,250	2,883	5	6	0	1	154	Concordia Parish	
708	215	487	0	0	0	0	37	District 1	
2,189	48	2,127	4	0	0	1	6	Clayton town	
441	414	18	0	1	0	0	9	Ferriday town (part)	
2,156	732	1,403	4	9	0	1	8	Spokane CDP	
707	250	446	0	7	0	1	7	District 2	
1,340	374	956	4	2	0	0	3	Minorca CDP (part)	
4,296	3,916	318	10	16	2	3	4	Vidalia town (part)	
1,211	1,085	112	6	0	1	3	31	District 3	
2,893	2,675	171	4	16	1	0	4	Minorca CDP (part)	
5,954	2,841	3,005	35	15	2	5	26	Vidalia town (part)	
1,313	491	799	4	9	0	5	51	District 4	
364	339	22	0	0	0	0	5	Ferriday town (part)	
684	473	205	3	0	0	0	3	Minorca CDP (part)	
1,804	921	865	0	1	0	0	3	Ridgecrest town	
2,221	2,169	29	8	2	0	2	17	District 5A	
437	434	1	0	0	0	2	11	District 5B	
25,995	15,092	10,402	180	37	9	10	0	Monterey CDP	
2,481	1,693	726	26	1	7	1	265	De Soto Parish	
276	218	51	0	1	0	1	27	District 1A	
122	87	32	2	0	0	0	5	Keachi town	
2,298	1,474	782	9	3	0	0	1	Longstreet village (part)	
1,503	808	658	7	2	0	0	30	District 1B	
2,111	1,717	354	13	6	0	0	28	Logansport town	
35	33	2	0	0	0	0	21	District 1C	
104	101	0	3	0	0	0	0	Longstreet village (part)	
2,772	2,487	218	27	5	2	5	0	Stanley village	
1,782	1,608	133	19	5	0	0	28	District 2	
3,344	2,884	367	50	0	0	0	17	District 2	
51	39	12	0	0	0	0	17	Stonewall town	
2,494	1,304	1,137	23	5	0	3	43	District 3	
30	18	11	0	0	0	0	0	District 3	
237	205	31	1	0	0	0	0	Gloster CDP (part)	
127	47	75	0	4	0	0	22	District 4A	
1,858	475	1,350	11	8	0	1	1	Gloster CDP (part)	
1,591	371	1,188	11	8	0	1	0	Grand Cane village	
0	0	0	0	0	0	0	1	Mansfield city (part)	
1,863	427	1,422	3	0	0	0	13	District 4B	
1,279	222	1,048	2	0	0	0	12	Mansfield city (part)	
1,966	533	1,411	2	2	0	0	10	District 4C	
795	195	593	2	2	0	0	7	Mansfield city (part)	
341	73	259	0	0	0	0	18	District 4D	
							3	Mansfield city (part)	
							9	South Mansfield village (part)	

Table 3.

**Race and Hispanic or Latino Origin: 2010—Con.**

[For information on confidentiality protection, nonsampling error, and definitions, see Selected Appendixes at &lt;www.census.gov/prod/cen2010/cph-1-a.pdf&gt;]

State Parish Place	Total population	Race							Two or More Races	Hispanic or Latino (of any race)
		One race								
		White	Black or African American	American Indian and Alaska Native	Asian	Native Hawaiian and Other Pacific Islander	Some Other Race			
De Soto Parish—Con.										
District 5.....	2,770	1,362	1,335	16	3	0	7	47	53	
Frierson CDP.....	143	49	90	2	0	0	0	2	3	
Mansfield city (part).....	393	167	224	1	0	0	0	1	10	
District 6.....	2,118	777	1,312	4	6	0	10	9	27	
Mansfield city (part).....	722	36	677	0	4	0	2	3	6	
East Baton Rouge Parish.....	440,171	214,927	199,505	1,097	12,367	135	6,302	5,838	16,274	
District 1.....	39,307	21,467	16,914	109	196	8	167	446	537	
Baker city (part).....	7,115	1,231	5,718	9	20	0	56	81	105	
Central city (part).....	3,239	3,105	77	21	7	4	8	17	48	
Zachary city.....	14,960	9,224	5,299	47	124	1	66	199	221	
District 2.....	32,440	3,490	28,433	72	60	0	69	316	250	
Baker city (part).....	6,780	1,621	5,021	37	5	0	15	81	66	
Baton Rouge city (part).....	19,462	587	18,636	23	25	0	22	169	110	
Brownfields CDP (part).....	3,997	971	2,931	11	19	0	25	40	60	
District 3.....	44,979	28,949	12,229	97	2,022	19	957	706	2,843	
Baton Rouge city (part).....	6,923	5,815	573	17	387	2	37	92	205	
Gardere CDP.....	10,580	2,734	6,744	30	183	4	655	230	1,463	
Oak Hills Place CDP (part).....	7,507	5,860	1,145	12	350	0	54	86	302	
Village St. George CDP.....	7,104	4,450	2,192	8	218	2	103	131	424	
District 4.....	33,404	23,014	9,314	104	307	3	283	379	740	
Baton Rouge city (part).....	3,992	964	2,688	6	116	2	136	80	249	
Brownfields CDP (part).....	1,404	375	986	5	16	0	7	15	15	
Central city (part).....	23,625	20,888	2,164	84	145	1	102	241	385	
Monticello CDP (part).....	3,217	355	2,786	6	24	0	19	27	51	
District 5.....	32,249	2,671	28,587	53	129	0	530	279	1,110	
Baton Rouge city (part).....	15,437	940	14,197	17	33	0	113	137	375	
Merrydale CDP.....	9,772	448	9,169	18	12	0	55	70	142	
Monticello CDP (part).....	1,955	379	1,519	6	26	0	9	16	34	
District 6.....	36,418	8,751	24,644	95	1,369	22	1,017	520	2,037	
Baton Rouge city (part).....	36,418	8,751	24,644	95	1,369	22	1,017	520	2,037	
District 7.....	33,357	6,423	26,260	66	117	14	161	316	455	
Baton Rouge city (part).....	33,357	6,423	26,260	66	117	14	161	316	455	
District 8.....	38,860	21,706	13,430	98	2,027	10	985	604	2,072	
Baton Rouge city (part).....	29,632	16,162	10,746	71	1,634	10	560	449	1,340	
District 9.....	43,360	32,870	7,406	155	1,577	21	605	726	1,766	
Baton Rouge city (part).....	254	224	22	2	3	0	0	3	1	
Old Jefferson CDP.....	6,980	5,592	885	29	197	8	139	130	373	
Shenandoah CDP.....	18,399	15,238	2,063	53	650	12	138	245	578	
District 10.....	30,528	12,158	15,723	77	1,808	8	302	452	964	
Baton Rouge city (part).....	30,528	12,158	15,723	77	1,808	8	302	452	964	
District 11.....	38,175	27,072	8,334	98	1,254	12	833	572	2,169	
Baton Rouge city (part).....	19,696	14,649	3,806	44	693	6	239	259	699	
Inniswold CDP.....	6,180	4,643	1,161	11	202	4	53	106	205	
Westminster CDP.....	3,008	2,532	306	6	89	0	45	30	123	
District 12.....	37,094	26,356	8,231	73	1,501	18	393	522	1,331	
Baton Rouge city (part).....	33,794	23,675	7,860	68	1,329	17	368	477	1,218	
Oak Hills Place CDP (part).....	688	479	156	1	40	0	2	10	20	
East Carroll Parish.....	7,759	2,245	5,356	19	44	0	37	58	127	
District 1.....	692	451	222	5	0	0	7	7	22	
District 2.....	1,759	759	975	6	2	0	9	8	37	
District 3.....	640	189	446	0	0	0	0	5	2	
Lake Providence town (part).....	204	1	202	0	0	0	0	1	0	
District 4.....	830	621	149	0	28	0	18	14	25	
Lake Providence town (part).....	616	483	83	0	25	0	15	10	22	
District 5.....	753	126	614	1	7	0	3	2	9	
Lake Providence town (part).....	753	126	614	1	7	0	3	2	9	
District 6.....	747	13	727	0	7	0	0	0	3	
Lake Providence town (part).....	747	13	727	0	7	0	0	0	3	
District 7.....	772	20	744	0	0	0	0	8	7	
Lake Providence town (part).....	410	19	385	0	0	0	0	6	2	
District 8.....	836	7	815	3	0	0	0	11	10	
Lake Providence town (part).....	706	5	692	3	0	0	0	6	10	
District 9.....	730	59	664	4	0	0	0	3	12	
Lake Providence town (part).....	555	22	526	4	0	0	0	3	7	
East Feliciana Parish.....	20,267	10,783	9,108	64	52	2	32	226	208	
District 1A.....	2,425	1,535	857	6	12	0	0	15	21	
Clinton town (part).....	1	1	0	0	0	0	0	0	0	
District 1B.....	2,731	1,984	694	19	2	0	8	24	17	
Slaughter town.....	997	911	58	13	0	0	2	13	13	
District 2.....	2,257	921	1,293	5	2	0	5	31	15	
District 3.....	1,904	779	1,087	6	8	1	1	22	12	
Jackson town (part).....	390	211	167	3	0	0	0	9	0	
Wilson village (part).....	225	37	188	0	0	0	0	0	0	
District 4A.....	2,456	863	1,542	1	7	1	6	36	53	
Jackson town (part).....	2,456	863	1,542	1	7	1	6	36	53	
District 4B.....	1,913	1,296	568	5	4	0	2	38	28	
Jackson town (part).....	996	607	358	3	4	0	2	22	15	
District 5.....	1,865	785	1,039	5	10	0	0	26	21	



Table 3.

**Race and Hispanic or Latino Origin: 2010—Con.**

[For information on confidentiality protection, nonsampling error, and definitions, see Selected Appendixes at &lt;www.census.gov/prod/cen2010/cph-1-a.pdf&gt;]

Not Hispanic or Latino									State Parish Parish Subdivision Place
Total	One race						Two or More Races		
	White	Black or African American	American Indian and Alaska Native	Asian	Native Hawaiian and Other Pacific Islander	Some Other Race			
2,717	1,329	1,328	12	3	0	0	45	De Soto Parish—Con.	
140	46	90	2	0	0	0	2	District 5	
383	159	222	1	0	0	0	1	Frierson CDP	
2,091	769	1,307	4	4	0	0	7	Mansfield city (part)	
716	35	676	0	2	0	0	3	District 6	
								Mansfield city (part)	
423,897	206,664	198,590	923	12,290	86	616	4,728	East Baton Rouge Parish	
38,770	21,154	16,870	104	195	7	37	403	District 1	
7,010	1,192	5,701	7	19	0	13	78	Baker city (part)	
3,191	3,069	77	18	7	3	0	17	Central city (part)	
14,739	9,088	5,283	47	124	1	22	174	Zachary city	
32,190	3,425	28,325	72	60	0	23	285	District 2	
6,714	1,589	5,011	37	5	0	4	68	Baker city (part)	
19,352	572	18,564	23	25	0	6	162	Baton Rouge city (part)	
3,937	956	2,910	11	19	0	7	34	Brownfields CDP (part)	
42,136	27,299	12,131	73	2,014	16	80	523	District 3	
6,718	5,681	554	16	387	2	8	70	Baton Rouge city (part)	
9,117	2,045	6,713	15	177	2	17	148	Gardere CDP	
7,205	5,630	1,132	12	350	0	13	68	Oak Hills Place CDP (part)	
6,680	4,164	2,175	8	217	1	17	98	Village St. George CDP	
32,664	22,639	9,279	97	302	3	19	325	District 4	
3,743	879	2,672	6	116	2	4	64	Baton Rouge city (part)	
1,389	370	983	5	16	0	0	15	Brownfields CDP (part)	
23,240	20,637	2,155	79	140	1	13	215	Central city (part)	
3,166	331	2,782	4	24	0	1	24	Monticello CDP (part)	
31,139	2,253	28,463	47	128	0	23	225	District 5	
15,062	775	14,125	16	33	0	8	105	Baton Rouge city (part)	
9,630	382	9,142	18	12	0	14	62	Merrydale CDP	
1,921	360	1,513	6	26	0	0	16	Monticello CDP (part)	
34,381	8,035	24,509	49	1,349	3	61	375	District 6	
34,381	8,035	24,509	49	1,349	3	61	375	Baton Rouge city (part)	
32,902	6,239	26,180	62	109	9	24	279	District 7	
32,902	6,239	26,180	62	109	9	24	279	Baton Rouge city (part)	
36,788	20,768	13,360	89	2,024	6	80	461	District 8	
28,292	15,485	10,702	65	1,633	6	61	340	Baton Rouge city (part)	
41,594	31,826	7,381	134	1,565	21	72	595	District 9	
253	223	22	2	3	0	0	3	Baton Rouge city (part)	
6,607	5,388	876	29	195	8	11	100	Old Jefferson CDP	
17,821	14,821	2,056	49	643	12	33	207	Shenandoah CDP	
29,564	11,606	15,648	65	1,807	4	62	372	District 10	
29,564	11,606	15,648	65	1,807	4	62	372	Baton Rouge city (part)	
36,006	25,890	8,278	75	1,249	4	68	442	District 11	
18,997	14,256	3,767	40	691	1	32	210	Baton Rouge city (part)	
5,975	4,505	1,159	11	201	1	11	87	Inniswold CDP	
2,885	2,457	299	4	88	0	10	27	Westminster CDP	
35,763	25,530	8,166	56	1,488	13	67	443	District 12	
32,576	22,928	7,799	53	1,316	12	66	402	Baton Rouge city (part)	
668	463	156	1	40	0	0	8	Oak Hills Place CDP (part)	
7,632	2,198	5,324	16	44	0	0	50	East Carroll Parish	
670	438	222	3	0	0	0	7	District 1	
1,722	736	973	5	2	0	0	6	District 2	
638	188	445	0	0	0	0	5	District 3	
204	1	202	0	0	0	0	1	Lake Providence town (part)	
805	617	149	0	28	0	0	11	District 4	
594	479	83	0	25	0	0	7	Lake Providence town (part)	
744	125	609	1	7	0	0	2	District 5	
744	125	609	1	7	0	0	2	Lake Providence town (part)	
744	13	724	0	7	0	0	0	District 6	
744	13	724	0	7	0	0	0	Lake Providence town (part)	
765	20	737	0	0	0	0	8	District 7	
408	19	383	0	0	0	0	6	Lake Providence town (part)	
826	7	805	3	0	0	0	11	District 8	
696	5	682	3	0	0	0	6	Lake Providence town (part)	
718	54	660	4	0	0	0	0	District 9	
548	22	522	4	0	0	0	0	Lake Providence town (part)	
20,059	10,666	9,052	60	51	1	14	215	East Feliciana Parish	
2,404	1,518	855	5	12	0	0	14	District 1A	
1	1	0	0	0	0	0	0	Clinton town (part)	
2,714	1,971	694	19	2	0	7	21	District 1B	
984	899	58	13	0	0	2	12	Slaughter town	
2,242	917	1,284	5	2	0	4	30	District 2	
1,892	777	1,078	6	8	1	0	22	District 3	
390	211	167	3	0	0	0	9	Jackson town (part)	
225	37	188	0	0	0	0	0	Wilson village (part)	
2,403	844	1,517	1	6	0	0	35	District 4A	
2,403	844	1,517	1	6	0	0	35	Jackson town (part)	
1,885	1,276	567	2	4	0	0	36	District 4B	
981	595	358	2	4	0	0	22	Jackson town (part)	
1,844	775	1,029	5	10	0	0	25	District 5	

Table 3.

**Race and Hispanic or Latino Origin: 2010—Con.**

[For information on confidentiality protection, nonsampling error, and definitions, see Selected Appendixes at &lt;www.census.gov/prod/cen2010/cph-1-a.pdf&gt;]

State Parish Parish Subdivision Place	Total population	Race							Hispanic or Latino (of any race)
		One race							
		White	Black or African American	American Indian and Alaska Native	Asian	Native Hawaiian and Other Pacific Islander	Some Other Race	Two or More Races	
East Feliciana Parish—Con.									
District 5—Con.									
Clinton town (part).....	1,652	629	982	5	10	0	0	26	20
District 6.....	2,769	1,752	982	11	7	0	6	11	29
District 7.....	1,947	868	1,046	6	0	0	4	23	12
Norwood village.....	322	253	68	0	0	0	0	1	1
Wilson village (part).....	370	81	281	0	0	0	1	7	1
Evangeline Parish.....	33,984	23,439	9,632	99	114	3	329	368	776
District 1.....	2,652	2,095	498	2	9	0	11	37	41
Chataignier village.....	364	160	194	0	0	0	1	9	5
District 2.....	3,128	2,358	491	8	20	0	213	38	386
Basile town (part).....	1,820	1,293	342	2	18	0	139	26	252
District 3.....	2,939	2,161	709	16	9	1	10	33	26
Mamou town (part).....	663	245	407	2	2	0	4	3	8
Reddell CDP.....	733	554	158	4	2	0	2	13	4
District 4.....	4,018	3,416	534	9	6	0	10	43	45
Pine Prairie village.....	1,610	1,119	470	3	2	0	3	13	15
District 5.....	3,396	3,132	201	23	2	1	1	36	48
Turkey Creek village.....	441	436	1	0	0	0	0	4	3
District 6.....	2,881	2,218	569	11	4	0	25	54	43
Mamou town (part).....	986	576	390	1	2	0	6	11	17
District 7.....	2,629	1,905	659	10	6	0	9	40	36
Mamou town (part).....	1,593	951	598	3	3	0	8	30	20
District 8.....	2,856	1,696	1,117	7	0	0	17	19	43
Ville Platte city (part).....	477	244	232	1	0	0	0	0	3
District 9.....	1,930	860	1,038	4	8	1	6	13	31
Ville Platte city (part).....	1,445	432	987	4	7	0	3	12	20
District 10.....	2,066	1,881	156	3	15	0	6	5	23
Ville Platte city (part).....	341	322	13	1	4	0	1	0	3
District 11.....	2,048	962	1,041	2	27	0	2	14	16
Ville Platte city (part).....	1,726	757	932	2	22	0	1	12	10
District 12.....	2,003	714	1,243	1	8	0	16	21	31
Ville Platte city (part).....	2,003	714	1,243	1	8	0	16	21	31
District 13.....	1,438	41	1,376	3	0	0	3	15	7
Ville Platte city (part).....	1,438	41	1,376	3	0	0	3	15	7
Franklin Parish.....	20,767	13,930	6,537	37	42	6	53	162	196
District 1.....	2,811	2,539	239	6	6	0	8	13	24
District 2.....	3,139	2,431	673	9	1	0	4	21	34
Winnsboro city (part).....	1,117	647	461	2	1	0	1	5	17
District 3.....	2,666	2,177	450	3	2	2	5	27	39
Gilbert village (part).....	495	162	327	1	0	0	0	5	1
Wisner town (part).....	528	401	117	1	1	2	0	6	10
District 4.....	3,305	2,641	615	6	10	4	18	11	38
District 5.....	3,056	708	2,287	3	14	0	3	41	17
Winnsboro city (part).....	1,898	272	1,579	3	13	0	3	28	13
District 6.....	3,209	2,751	418	7	6	0	4	23	18
Baskin village.....	254	234	15	1	0	0	0	4	0
Winnsboro city (part).....	691	530	143	0	5	0	2	11	10
District 7.....	2,581	683	1,855	3	3	0	11	26	26
Gilbert village (part).....	26	26	0	0	0	0	0	0	0
Winnsboro city (part).....	1,204	89	1,085	1	3	0	7	19	18
Wisner town (part).....	436	130	305	0	0	0	0	1	3
Grant Parish.....	22,309	18,149	3,470	228	59	8	43	352	931
District 1.....	2,266	1,999	226	5	1	3	1	31	18
Montgomery town.....	730	576	133	3	0	0	0	18	8
District 2.....	2,383	2,177	122	26	4	0	10	44	56
Collfax town (part).....	450	338	97	1	0	0	4	10	8
District 3.....	1,985	511	1,423	3	2	0	1	45	8
Collfax town (part).....	1,108	162	923	3	0	0	0	20	4
District 4.....	2,420	2,168	158	26	14	0	2	52	49
Creola village.....	213	195	13	1	0	0	1	3	9
Prospect CDP (part).....	161	150	0	2	2	0	0	7	0
Rock Hill CDP (part).....	106	94	0	6	0	0	0	6	1
District 5.....	2,678	2,583	22	33	0	0	9	31	41
Prospect CDP (part).....	315	304	3	1	0	0	0	7	1
Rock Hill CDP (part).....	168	168	0	0	0	0	0	0	1
District 6.....	5,622	3,912	1,506	81	26	4	8	85	704
Pollock town.....	469	450	1	3	2	0	0	13	6
District 7.....	2,587	2,518	8	22	7	1	8	23	23
Dry Prong village.....	436	427	0	6	0	0	2	1	5
District 8.....	2,368	2,281	5	32	5	0	4	41	32
Georgetown village.....	327	315	1	7	0	0	0	4	5
Iberia Parish.....	73,240	45,551	23,435	269	1,754	20	1,074	1,137	2,299
District 1.....	4,038	971	2,867	16	80	0	40	64	80
New Iberia city (part).....	4,011	949	2,863	15	80	0	40	64	78
District 2.....	4,678	1,189	3,081	2	296	4	37	69	110
New Iberia city (part).....	3,767	891	2,523	2	265	0	35	51	96
District 3.....	5,909	4,117	1,349	11	285	0	33	114	155

Table 3.

**Race and Hispanic or Latino Origin: 2010—Con.**

[For information on confidentiality protection, nonsampling error, and definitions, see Selected Appendixes at &lt;www.census.gov/prod/cen2010/cph-1-a.pdf&gt;]

Not Hispanic or Latino									State Parish Parish Subdivision Place
Total	One race						Two or More Races		
	White	Black or African American	American Indian and Alaska Native	Asian	Native Hawaiian and Other Pacific Islander	Some Other Race			
1,632	620	972	5	10	0	0	25	East Feliciana Parish—Con. District 5—Con. Clinton town (part)	
2,740	1,728	982	11	7	0	1	11	District 6	
1,935	860	1,046	6	0	0	2	21	District 7	
321	252	68	0	0	0	0	1	Norwood village	
369	81	281	0	0	0	0	7	Wilson village (part)	
33,208	23,071	9,565	98	112	3	33	326	Evangeline Parish	
2,611	2,080	489	2	9	0	0	31	District 1	
359	159	194	0	0	0	0	6	Chataignier village	
2,742	2,185	483	8	18	0	12	36	District 2	
1,568	1,184	336	2	16	0	4	26	Basile town (part)	
2,913	2,152	700	16	9	1	6	29	District 3	
655	245	401	2	2	0	3	2	Mamou town (part)	
729	553	157	4	2	0	1	12	Reddell CDP	
3,973	3,386	534	9	6	0	1	37	District 4	
1,595	1,108	470	3	2	0	0	12	Pine Prairie village	
3,348	3,087	201	23	2	1	1	33	District 5	
438	433	1	0	0	0	0	4	Turkey Creek village	
2,838	2,200	568	11	4	0	3	52	District 6	
969	567	389	1	2	0	0	10	Mamou town (part)	
2,593	1,880	658	10	6	0	6	33	District 7	
1,573	937	597	3	3	0	6	27	Mamou town (part)	
2,813	1,678	1,114	7	0	0	1	13	District 8	
474	241	232	1	0	0	0	0	Ville Platte city (part)	
1,899	852	1,022	4	8	1	0	12	District 9	
1,425	429	974	4	7	0	0	11	Ville Platte city (part)	
2,043	1,867	156	3	15	0	1	1	District 10	
338	320	13	1	4	0	0	0	Ville Platte city (part)	
2,032	953	1,035	2	27	0	1	14	District 11	
1,716	753	926	2	22	0	1	12	Ville Platte city (part)	
1,972	710	1,232	1	8	0	0	21	District 12	
1,972	710	1,232	1	8	0	0	21	Ville Platte city (part)	
1,431	41	1,373	2	0	0	1	14	District 13	
1,431	41	1,373	2	0	0	1	14	Ville Platte city (part)	
20,571	13,853	6,500	36	42	6	5	129	Franklin Parish	
2,787	2,533	233	6	6	0	0	9	District 1	
3,105	2,410	667	8	1	0	0	19	District 2	
1,100	639	456	1	1	0	0	3	Winnsboro city (part)	
2,627	2,162	442	3	2	2	2	14	District 3	
494	327	161	1	0	0	0	5	Gilbert village (part)	
518	394	117	1	1	2	0	3	Wisner town (part)	
3,267	2,621	613	6	10	4	3	10	District 4	
3,039	704	2,281	3	14	0	0	37	District 5	
1,885	272	1,573	3	13	0	0	24	Winnsboro city (part)	
3,191	2,742	417	7	6	0	0	19	District 6	
254	234	15	1	0	0	0	4	Baskin village	
681	527	142	0	5	0	0	7	Winnsboro city (part)	
2,555	681	1,847	3	3	0	0	21	District 7	
26	26	0	0	0	0	0	0	Gilbert village (part)	
1,186	88	1,080	1	3	0	0	14	Winnsboro city (part)	
433	130	302	0	0	0	0	1	Wisner town (part)	
21,378	17,361	3,441	205	53	8	3	307	Grant Parish	
2,248	1,987	224	5	1	3	0	28	District 1	
722	572	131	3	0	0	0	16	Montgomery town	
2,327	2,151	122	21	3	0	2	28	District 2	
442	337	97	1	0	0	2	5	Colfax town (part)	
1,977	509	1,419	3	2	0	0	44	District 3	
1,104	162	919	3	0	0	0	20	Colfax town (part)	
2,371	2,128	156	26	10	0	0	51	District 4	
204	187	13	1	0	0	0	3	Creola village	
161	150	0	2	2	0	0	7	Prospect CDP (part)	
105	94	0	6	0	0	0	5	Rock Hill CDP (part)	
2,637	2,553	22	31	0	0	0	31	District 5	
314	303	3	1	0	0	0	7	Prospect CDP (part)	
167	167	0	0	0	0	0	0	Rock Hill CDP (part)	
4,918	3,268	1,485	67	25	4	0	69	District 6	
463	446	1	3	2	0	0	11	Pollock town	
2,564	2,503	8	22	7	1	1	22	District 7	
431	423	0	6	0	0	1	1	Dry Prong village	
2,336	2,262	5	30	5	0	0	34	District 8	
322	310	1	7	0	0	0	4	Georgetown village	
70,941	44,502	23,280	252	1,745	18	146	998	Iberia Parish	
3,958	945	2,850	16	80	0	10	57	District 1	
3,933	925	2,846	15	80	0	10	57	New Iberia city (part)	
4,568	1,142	3,062	2	296	4	0	62	District 2	
3,671	851	2,506	2	265	0	0	47	New Iberia city (part)	
5,754	4,019	1,337	11	280	0	10	97	District 3	

Table 3.

**Race and Hispanic or Latino Origin: 2010—Con.**

[For information on confidentiality protection, nonsampling error, and definitions, see Selected Appendixes at &lt;www.census.gov/prod/cen2010/cph-1-a.pdf&gt;]

State Parish Parish Subdivision Place	Total population	Race							Hispanic or Latino (of any race)
		One race						Two or More Races	
		White	Black or African American	American Indian and Alaska Native	Asian	Native Hawaiian and Other Pacific Islander	Some Other Race		
Iberia Parish—Con.									
District 3—Con.									
New Iberia city (part).....	3,478	2,499	723	3	176	0	17	60	91
District 4.....	5,206	1,393	3,521	13	76	3	109	91	170
New Iberia city (part).....	5,206	1,393	3,521	13	76	3	109	91	170
District 5.....	5,151	3,488	1,337	6	89	3	119	109	240
New Iberia city (part).....	3,656	2,282	1,136	3	76	3	76	80	162
District 6.....	4,622	2,732	1,591	13	91	0	127	68	214
New Iberia city (part).....	3,801	2,159	1,384	12	85	0	107	54	174
District 7.....	5,259	4,710	374	17	24	3	73	58	150
New Iberia city (part).....	4,905	4,377	360	17	20	3	73	55	148
District 8.....	7,145	5,886	997	32	94	0	49	87	130
New Iberia city (part).....	1,792	1,535	183	10	43	0	4	17	37
District 9.....	5,813	4,640	1,066	21	9	0	23	54	86
Loreauville village.....	887	682	194	3	2	0	1	5	10
District 10.....	4,938	3,833	781	28	163	2	65	66	145
Lydia CDP.....	952	811	102	6	23	2	0	8	7
New Iberia city (part).....	1	0	1	0	0	0	0	0	0
District 11.....	4,812	2,536	2,143	9	31	0	38	55	80
Jeanerette city (part).....	2,728	1,495	1,151	7	21	0	22	32	60
District 12.....	4,713	1,107	3,421	11	25	1	85	63	154
Jeanerette city (part).....	2,802	231	2,539	2	2	0	15	13	69
District 13.....	5,659	4,845	384	61	61	0	210	98	420
Delcambre town (part).....	384	338	10	5	12	0	14	5	33
District 14.....	5,297	4,104	523	29	430	4	66	141	165
Iberville Parish.....	33,387	16,280	16,454	62	104	3	216	268	664
District 1.....	2,113	387	1,695	2	1	0	13	15	44
White Castle town.....	1,883	260	1,601	2	1	0	7	12	25
District 2.....	2,139	2,024	68	6	1	1	24	15	50
District 3.....	1,745	564	1,169	1	0	0	6	5	15
Bayou Goula CDP.....	612	40	572	0	0	0	0	0	0
District 4.....	4,905	1,583	3,252	6	10	0	4	50	117
St. Gabriel city (part).....	4,903	1,581	3,252	6	10	0	4	50	117
District 5.....	2,428	1,556	826	4	6	1	10	25	56
Plaquemine city (part).....	2,065	1,506	514	4	6	1	10	24	49
District 6.....	2,405	625	1,716	1	17	0	17	29	49
Plaquemine city (part).....	94	18	76	0	0	0	0	0	1
District 7.....	2,226	420	1,750	9	4	0	28	15	47
Plaquemine city (part).....	2,226	420	1,750	9	4	0	28	15	47
District 8.....	2,222	1,189	975	2	14	0	29	13	70
Plaquemine city (part).....	2,026	1,002	968	1	14	0	29	12	66
District 9.....	2,962	1,827	1,090	9	7	0	10	19	45
Plaquemine city (part).....	302	238	59	0	3	0	2	0	5
District 10.....	2,652	1,921	657	7	6	0	33	28	60
Crescent CDP.....	959	586	356	1	1	0	9	6	19
Plaquemine city (part).....	406	138	266	0	0	0	1	1	3
District 11.....	2,623	1,921	655	11	17	0	3	16	15
Grosse Tete village.....	647	399	243	0	2	0	0	3	2
Rosedale village.....	793	439	334	4	12	0	0	4	1
District 12.....	2,113	594	1,499	1	1	0	5	13	20
Maringouin town.....	1,098	150	943	0	1	0	0	4	2
District 13.....	2,854	1,669	1,102	3	20	1	34	25	76
St. Gabriel city (part).....	1,774	698	1,023	1	12	0	29	11	49
Jackson Parish.....	16,274	11,084	4,853	35	28	2	79	193	209
District 1.....	2,574	2,331	174	8	3	0	24	34	53
Quitman village.....	181	163	17	0	0	0	0	1	0
District 2.....	2,844	2,444	333	11	4	2	29	21	51
Eros town.....	155	133	17	4	0	0	0	1	2
District 3.....	2,154	1,717	407	4	4	0	2	20	25
Chatham town.....	557	339	209	1	0	0	0	8	2
District 4.....	1,654	716	912	2	1	0	3	20	15
East Hodge village.....	289	22	259	0	0	0	3	5	8
Jonesboro town (part).....	9	0	9	0	0	0	0	0	0
District 5.....	1,950	472	1,447	0	7	0	0	24	12
Jonesboro town (part).....	1,950	472	1,447	0	7	0	0	24	12
District 6.....	3,059	1,948	1,060	5	2	0	0	44	15
Jonesboro town (part).....	1,871	974	867	3	1	0	0	26	9
District 7.....	2,039	1,456	520	5	7	0	21	30	38
Hodge village.....	470	305	148	1	2	0	8	6	13
Jonesboro town (part).....	874	562	290	3	5	0	8	6	16
North Hodge village.....	388	293	74	0	0	0	4	17	8
Jefferson Parish.....	432,552	272,115	113,887	2,038	16,683	179	18,429	9,221	53,702
District 1.....	92,049	49,413	30,566	634	4,855	31	4,208	2,342	11,018
Barataria CDP.....	1,109	1,000	67	14	1	0	2	25	24
Estelle CDP (part).....	14,335	9,442	3,356	130	652	2	449	304	1,457
Grand Isle town.....	1,296	1,214	11	28	2	0	14	27	51
Gretna city (part).....	16,793	9,502	5,458	89	473	7	887	377	2,438
Harvey CDP (part).....	6,236	2,840	2,277	13	823	0	130	153	455
Jean Lafitte town.....	1,903	1,738	26	59	22	0	8	50	76

Table 3.

**Race and Hispanic or Latino Origin: 2010—Con.**

[For information on confidentiality protection, nonsampling error, and definitions, see Selected Appendixes at &lt;www.census.gov/prod/cen2010/cph-1-a.pdf&gt;]

Not Hispanic or Latino									State Parish Parish Subdivision Place
Total	One race						Two or More Races		
	White	Black or African American	American Indian and Alaska Native	Asian	Native Hawaiian and Other Pacific Islander	Some Other Race			
									Iberia Parish—Con.
									District 3—Con.
3,387	2,440	718	3	174	0	7	45		New Iberia city (part)
5,036	1,345	3,505	12	76	3	12	83		District 4
5,036	1,345	3,505	12	76	3	12	83		New Iberia city (part)
4,911	3,386	1,325	5	89	2	4	100		District 5
3,494	2,215	1,126	2	76	2	2	71		New Iberia city (part)
4,408	2,654	1,586	12	89	0	10	57		District 6
3,627	2,099	1,380	11	85	0	9	43		New Iberia city (part)
5,109	4,645	374	16	24	3	2	45		District 7
4,757	4,314	360	16	20	3	2	42		New Iberia city (part)
7,015	5,808	992	30	94	0	9	82		District 8
1,755	1,502	182	9	43	0	2	17		New Iberia city (part)
5,727	4,588	1,057	21	9	0	4	48		District 9
877	672	194	3	2	0	1	5		Loreauville village
4,793	3,762	773	26	162	2	10	58		District 10
945	805	101	6	23	2	0	8		Lydia CDP
1	0	1	0	0	0	0	0		New Iberia city (part)
4,732	2,494	2,133	9	31	0	12	53		District 11
2,668	1,459	1,145	7	21	0	5	31		Jeanerette city (part)
4,559	1,058	3,382	9	25	0	34	51		District 12
2,733	221	2,502	1	2	0	0	7		Jeanerette city (part)
5,239	4,636	382	60	61	0	17	83		District 13
351	320	10	4	12	0	0	5		Delcambre town (part)
5,132	4,020	522	23	429	4	12	122		District 14
									Iberville Parish
32,723	15,987	16,338	61	101	2	8	226		District 1
2,069	365	1,687	2	1	0	0	14		White Castle town
1,858	251	1,593	2	1	0	0	11		District 2
2,089	2,005	68	6	1	1	0	8		District 3
1,730	558	1,168	1	0	0	0	3		Bayou Goula CDP
612	40	572	0	0	0	0	0		District 4
4,788	1,523	3,204	6	10	0	0	45		St. Gabriel city (part)
4,786	1,521	3,204	6	10	0	0	45		District 5
2,372	1,527	812	4	5	1	0	23		Plaquemine city (part)
2,016	1,477	507	4	5	1	0	22		District 6
2,356	599	1,714	1	17	0	3	22		Plaquemine city (part)
93	18	75	0	0	0	0	0		District 7
2,179	408	1,747	8	4	0	0	12		Plaquemine city (part)
2,179	408	1,747	8	4	0	0	12		District 8
2,152	1,157	968	2	14	0	0	11		Plaquemine city (part)
1,960	974	961	1	14	0	0	10		District 9
2,917	1,806	1,077	9	7	0	0	18		Plaquemine city (part)
297	235	59	0	3	0	0	0		District 10
2,592	1,899	655	7	6	0	0	25		Crescent CDP
940	579	354	1	1	0	0	5		Plaquemine city (part)
403	137	266	0	0	0	0	0		District 11
2,608	1,908	655	11	17	0	1	16		Grosse Tete village
645	397	243	0	2	0	0	3		Rosedale village
792	438	334	4	12	0	0	4		District 12
2,093	586	1,495	1	1	0	0	10		Maringouin town
1,096	149	942	0	1	0	0	4		District 13
2,778	1,646	1,088	3	18	0	4	19		St. Gabriel city (part)
1,725	688	1,015	1	10	0	3	8		District 14
									Jackson Parish
16,065	10,989	4,829	34	28	2	1	182		District 1
2,521	2,310	173	7	3	0	0	28		Quitman village
181	163	17	0	0	0	0	1		District 2
2,793	2,424	332	11	4	2	0	20		Eros town
153	131	17	4	0	0	0	1		District 3
2,129	1,697	405	4	4	0	0	19		Chatham town
555	339	207	1	0	0	0	8		District 4
1,639	709	907	2	1	0	0	20		East Hodge village
281	20	256	0	0	0	0	5		Jonesboro town (part)
9	0	9	0	0	0	0	0		District 5
1,938	470	1,437	0	7	0	0	24		Jonesboro town (part)
1,938	470	1,437	0	7	0	0	24		District 6
3,044	1,937	1,057	5	2	0	0	43		Jonesboro town (part)
1,862	968	865	3	1	0	0	25		District 7
2,001	1,442	518	5	7	0	1	28		Hodge village
457	302	148	1	2	0	0	4		Jonesboro town (part)
858	553	290	3	5	0	1	6		North Hodge village
380	291	72	0	0	0	0	17		District 8
									Jefferson Parish
378,850	242,268	112,013	1,629	16,542	116	961	5,321		District 1
81,031	43,880	30,036	545	4,838	24	225	1,483		Barataria CDP
1,085	980	67	13	1	0	0	24		Estelle CDP (part)
12,878	8,592	3,304	103	651	1	22	205		Grand Isle town
1,245	1,178	10	28	2	0	2	25		Gretna city (part)
14,355	8,201	5,340	80	466	5	34	229		Harvey CDP (part)
5,781	2,598	2,231	13	823	0	12	104		Jean Lafitte town
1,827	1,677	26	58	22	0	1	43		

Table 3.

**Race and Hispanic or Latino Origin: 2010—Con.**

[For information on confidentiality protection, nonsampling error, and definitions, see Selected Appendixes at &lt;www.census.gov/prod/cen2010/cph-1-a.pdf&gt;]

State Parish Parish Subdivision Place	Total population	Race							Two or More Races	Hispanic or Latino (of any race)
		One race								
		White	Black or African American	American Indian and Alaska Native	Asian	Native Hawaiian and Other Pacific Islander	Some Other Race			
Jefferson Parish—Con.										
District 1—Con.										
Lafitte CDP.....	972	909	12	22	9	0	5	15	23	
Terrytown CDP.....	23,319	10,444	9,278	99	948	14	1,860	676	4,068	
Timberlane CDP.....	10,243	5,251	3,641	51	582	3	422	293	1,185	
Woodmere CDP (part).....	374	18	321	3	11	0	7	14	15	
District 2.....	81,272	60,346	14,158	507	2,921	29	1,865	1,446	6,333	
Avondale CDP.....	4,954	2,745	1,326	23	574	2	164	120	481	
Bridge City CDP (part).....	3,619	2,226	1,144	27	26	2	146	48	443	
Elmwood CDP.....	4,635	3,131	944	12	304	3	107	134	396	
Gretna city (part).....	943	318	623	0	1	0	0	1	16	
Harahan city.....	9,277	8,762	203	47	93	3	86	83	405	
Harvey CDP (part).....	7,911	5,204	1,691	52	385	6	380	193	1,044	
Jefferson CDP.....	11,193	7,591	2,848	40	156	6	353	199	1,071	
Marrero CDP (part).....	13,250	8,824	2,673	155	1,044	1	276	277	899	
Metairie CDP (part).....	5,012	4,352	411	13	41	1	117	77	471	
River Ridge CDP (part).....	11,155	10,395	401	24	110	4	90	131	538	
Westwego city (part).....	8,534	6,319	1,726	113	64	1	144	167	530	
District 3.....	78,310	21,098	49,959	332	2,066	46	3,375	1,434	7,821	
Bridge City CDP (part).....	4,087	802	2,672	17	289	0	253	54	441	
Estelle CDP (part).....	2,042	1,006	706	24	83	3	137	83	339	
Harvey CDP (part).....	6,201	816	4,392	16	170	11	631	165	1,233	
Kenner city (part).....	12,119	2,411	7,891	54	46	10	1,405	302	2,680	
Marrero CDP (part).....	19,891	5,115	13,630	74	509	5	292	266	877	
Metairie CDP (part).....	7,131	3,908	2,862	34	40	5	151	131	684	
River Ridge CDP (part).....	2,339	974	1,238	9	12	0	54	52	162	
Waggaman CDP.....	10,015	3,134	6,364	58	92	4	225	138	572	
Westwego city (part).....	0	0	0	0	0	0	0	0	0	
Woodmere CDP (part).....	11,706	1,357	9,394	35	494	8	206	212	688	
District 4.....	89,653	68,363	10,398	293	3,468	29	5,039	2,063	16,756	
Kenner city (part).....	54,583	38,691	8,103	194	2,415	14	3,743	1,423	12,238	
Metairie CDP (part).....	35,070	29,672	2,295	99	1,053	15	1,296	640	4,518	
District 5.....	91,268	72,895	8,806	272	3,373	44	3,942	1,936	11,774	
Metairie CDP (part).....	91,268	72,895	8,806	272	3,373	44	3,942	1,936	11,774	
Jefferson Davis Parish.....	31,594	25,125	5,468	157	62	3	191	588	538	
District 1.....	2,345	1,996	292	5	5	0	12	35	40	
Lake Arthur town (part).....	1,755	1,431	273	5	5	0	10	31	28	
District 2.....	2,497	2,336	120	2	1	0	5	33	29	
Lake Arthur town (part).....	983	912	54	1	0	0	0	16	22	
District 3.....	1,960	730	1,173	3	2	2	3	47	22	
Jennings city (part).....	1,861	693	1,113	3	2	2	3	45	22	
District 4.....	2,396	1,974	324	8	4	0	21	65	64	
Jennings city (part).....	2,266	1,851	320	8	4	0	21	62	62	
District 5.....	2,639	2,268	286	8	17	0	15	45	46	
Jennings city (part).....	1,895	1,603	245	6	5	0	6	30	26	
District 6.....	1,863	794	1,001	9	5	0	16	38	48	
Jennings city (part).....	1,863	794	1,001	9	5	0	16	38	48	
District 7.....	2,529	2,197	270	6	9	0	19	28	42	
Jennings city (part).....	2,498	2,166	270	6	9	0	19	28	42	
District 8.....	2,517	2,406	64	15	3	0	8	21	32	
District 9.....	2,381	1,683	559	60	6	1	9	63	35	
Elton town.....	1,128	633	427	22	5	0	8	33	27	
District 10.....	2,613	2,140	372	14	1	0	22	64	43	
Fenton village.....	379	139	212	2	0	0	11	15	13	
District 11.....	2,372	1,984	327	1	3	0	17	40	40	
Roanoke CDP.....	546	415	118	1	2	0	1	9	5	
Welsh town (part).....	1,415	1,198	188	0	1	0	9	19	17	
District 12.....	2,442	1,863	516	11	4	0	10	38	31	
Welsh town (part).....	1,811	1,302	467	6	1	0	6	29	28	
District 13.....	3,040	2,754	164	15	2	0	34	71	66	
Lacassine CDP.....	480	436	26	2	0	0	8	8	21	
Lafayette Parish.....	221,578	153,706	57,073	746	3,331	81	3,045	3,596	8,597	
District A.....	28,201	14,546	12,693	98	132	4	345	383	882	
Carencro city (part).....	6,420	3,378	2,720	35	40	1	181	65	375	
Lafayette city (part).....	14,006	5,397	8,201	27	65	0	102	214	337	
District B.....	50,955	37,481	10,680	152	639	11	1,101	891	2,761	
Carencro city (part).....	1,106	646	416	7	9	0	3	25	7	
Duson town (part).....	1,485	1,077	339	2	6	0	33	28	94	
Lafayette city (part).....	6,346	4,945	813	8	212	0	221	147	526	
Ossun CDP.....	2,144	1,129	949	4	0	2	21	39	39	
Scott city.....	8,614	6,778	1,355	41	143	1	146	150	320	
District C.....	17,889	2,449	14,872	44	49	4	191	280	427	
Lafayette city (part).....	16,041	1,808	13,737	38	42	4	163	249	379	
District D.....	17,338	9,772	6,672	56	369	5	123	341	482	
Lafayette city (part).....	17,338	9,772	6,672	56	369	5	123	341	482	
District E.....	22,222	16,611	4,040	109	491	12	553	406	1,319	
Lafayette city (part).....	22,198	16,603	4,024	109	491	12	553	406	1,316	
District F.....	30,032	26,819	1,766	83	778	10	189	387	929	
Lafayette city (part).....	26,505	23,864	1,496	77	585	10	143	330	794	
District G.....	54,941	46,028	6,350	204	873	35	543	908	1,797	

Table 3.

**Race and Hispanic or Latino Origin: 2010—Con.**

[For information on confidentiality protection, nonsampling error, and definitions, see Selected Appendixes at &lt;www.census.gov/prod/cen2010/cph-1-a.pdf&gt;]

Not Hispanic or Latino								State Parish Parish Subdivision Place
Total	One race						Two or More Races	
	White	Black or African American	American Indian and Alaska Native	Asian	Native Hawaiian and Other Pacific Islander	Some Other Race		
								Jefferson Parish—Con.
								District 1—Con.
949	890	12	22	9	0	1	15	Lafitte CDP
19,251	8,708	9,093	77	941	11	75	346	Terrytown CDP
9,058	4,656	3,551	40	581	3	26	201	Timberlane CDP
359	16	317	3	11	0	1	11	Woodmere CDP (part)
74,939	56,657	13,881	435	2,890	25	114	937	District 2
4,473	2,503	1,306	20	574	2	1	67	Avondale CDP
3,176	2,004	1,080	21	26	0	10	35	Bridge City CDP (part)
4,239	2,894	918	11	299	3	12	102	Elmwood CDP
927	304	621	0	1	0	0	1	Gretna city (part)
8,872	8,468	197	42	93	3	13	56	Harahan city
6,867	4,703	1,635	39	369	4	13	104	Harvey CDP (part)
10,122	6,995	2,811	31	150	6	12	117	Jefferson CDP
12,351	8,350	2,638	137	1,042	1	7	176	Marrero CDP (part)
4,541	4,007	407	13	40	1	19	54	Metairie CDP (part)
10,617	9,980	397	21	110	4	10	95	River Ridge CDP (part)
8,004	5,996	1,708	99	64	1	17	119	Westwego city (part)
70,489	17,786	49,472	270	2,046	22	81	812	District 3
3,646	696	2,621	11	281	0	0	37	Bridge City CDP (part)
1,703	874	684	24	83	3	5	30	Estelle CDP (part)
4,968	358	4,335	12	170	6	6	81	Harvey CDP (part)
9,439	1,435	7,798	27	44	8	11	116	Kenner city (part)
19,014	4,699	13,548	69	503	1	17	177	Marrero CDP (part)
6,447	3,457	2,841	22	40	0	11	76	Metairie CDP (part)
2,177	878	1,233	9	12	0	5	40	River Ridge CDP (part)
9,443	2,852	6,328	55	90	3	9	106	Waggaman CDP
0	0	0	0	0	0	0	0	Westwego city (part)
11,018	1,065	9,285	30	493	1	12	132	Woodmere CDP (part)
72,897	57,851	10,072	209	3,432	16	302	1,015	District 4
42,345	31,129	7,852	120	2,390	7	199	648	Kenner city (part)
30,552	26,722	2,220	89	1,042	9	103	367	Metairie CDP (part)
79,494	66,094	8,552	170	3,336	29	239	1,074	District 5
79,494	66,094	8,552	170	3,336	29	239	1,074	Metairie CDP (part)
31,056	24,835	5,450	146	62	3	28	532	Jefferson Davis Parish
2,305	1,977	292	0	5	0	1	30	District 1
1,727	1,419	273	0	5	0	1	29	Lake Arthur town (part)
2,468	2,315	119	1	1	0	0	32	District 2
961	893	53	0	0	0	0	15	Lake Arthur town (part)
1,938	717	1,172	3	2	2	0	42	District 3
1,839	680	1,112	3	2	2	0	40	Jennings city (part)
2,332	1,941	322	8	4	0	1	56	District 4
2,204	1,820	318	8	4	0	1	53	Jennings city (part)
2,593	2,241	284	8	17	0	0	43	District 5
1,869	1,587	243	6	5	0	0	28	Jennings city (part)
1,815	775	1,000	8	5	0	0	27	District 6
1,815	775	1,000	8	5	0	0	27	Jennings city (part)
2,487	2,175	270	6	9	0	0	27	District 7
2,456	2,144	270	6	9	0	0	27	Jennings city (part)
2,485	2,384	63	15	3	0	0	20	District 8
2,346	1,668	557	59	6	1	2	53	District 9
1,101	625	425	21	5	0	1	24	Elton town
2,570	2,118	371	13	1	0	3	64	District 10
366	138	211	2	0	0	0	15	Fenton village
2,332	1,956	326	1	3	0	10	36	District 11
541	411	118	1	2	0	0	9	Roanoke CDP
1,398	1,189	188	0	1	0	3	17	Welsh town (part)
2,411	1,844	515	10	4	0	2	36	District 12
1,783	1,283	466	5	1	0	1	27	Welsh town (part)
2,974	2,724	159	14	2	0	9	66	District 13
459	431	21	2	0	0	0	5	Lacassene CDP
212,981	148,972	56,633	683	3,293	57	373	2,970	Lafayette Parish
27,319	14,104	12,644	92	126	4	27	322	District A
6,045	3,205	2,706	34	36	1	5	58	Carencro city (part)
13,669	5,217	8,176	22	65	0	19	170	Lafayette city (part)
48,194	36,019	10,584	140	635	4	85	727	District B
1,099	644	415	7	9	0	0	24	Carencro city (part)
1,391	1,019	338	2	6	0	1	25	Duson town (part)
5,820	4,701	798	8	211	0	9	93	Lafayette city (part)
2,105	1,114	948	4	0	0	5	34	Ossun CDP
8,294	6,639	1,334	36	143	1	11	130	Scott city
17,462	2,328	14,785	35	49	0	37	228	District C
15,662	1,703	13,664	29	42	0	26	198	Lafayette city (part)
16,856	9,494	6,632	53	368	0	33	276	District D
16,856	9,494	6,632	53	368	0	33	276	Lafayette city (part)
20,903	15,952	3,967	99	488	6	70	321	District E
20,882	15,947	3,951	99	488	6	70	321	Lafayette city (part)
29,103	26,117	1,751	79	765	9	36	346	District F
25,711	23,251	1,481	74	573	9	31	292	Lafayette city (part)
53,144	44,958	6,270	185	862	34	85	750	District G

Table 3.

**Race and Hispanic or Latino Origin: 2010—Con.**

[For information on confidentiality protection, nonsampling error, and definitions, see Selected Appendixes at &lt;www.census.gov/prod/cen2010/cph-1-a.pdf&gt;]

State Parish Place	Total population	Race							Two or More Races	Hispanic or Latino (of any race)
		One race								
		White	Black or African American	American Indian and Alaska Native	Asian	Native Hawaiian and Other Pacific Islander	Some Other Race			
Lafayette Parish—Con.										
District G—Con.										
Broussard city (part).....	8,135	6,502	1,293	24	105	6	91	114	221	
Lafayette city (part).....	18,189	14,548	2,587	74	416	14	210	340	697	
Milton CDP.....	3,030	2,862	80	2	13	0	32	41	89	
Youngsville city.....	8,105	7,276	550	32	86	2	72	87	236	
Lafourche Parish.....	96,318	76,445	12,746	2,703	709	33	1,951	1,731	3,647	
District 1.....	7,454	3,164	4,025	46	60	3	50	106	165	
Thibodaux city (part).....	5,065	1,927	2,957	33	44	3	26	75	100	
District 2.....	13,039	11,348	1,350	91	47	1	61	141	193	
Chackbay CDP.....	5,177	4,836	229	43	15	0	11	43	58	
Choctaw CDP.....	879	856	1	6	2	0	1	13	7	
Des Allemands CDP (part).....	459	436	8	4	1	0	1	9	10	
Kraemer CDP.....	934	913	6	6	0	0	0	9	17	
Raceland CDP (part).....	619	567	36	2	3	0	5	6	16	
Thibodaux city (part).....	1	0	1	0	0	0	0	0	0	
District 3.....	10,474	8,146	1,938	62	119	1	82	126	204	
Thibodaux city (part).....	7,025	5,492	1,310	32	72	1	42	76	126	
District 4.....	13,316	11,352	1,239	277	89	3	144	212	339	
Bayou Blue CDP (part).....	4,052	3,460	225	213	14	1	38	101	106	
Bayou Country Club CDP.....	1,396	1,339	41	4	5	0	3	4	14	
Lafourche Crossing CDP.....	2,002	1,696	236	15	13	0	12	30	37	
Thibodaux city (part).....	2,475	1,866	508	16	36	0	11	38	64	
District 5.....	11,842	8,970	2,036	354	53	4	185	240	376	
Bayou Blue CDP (part).....	4,278	3,549	215	257	24	0	120	113	230	
Raceland CDP (part).....	6,166	4,104	1,786	86	13	4	62	111	135	
District 6.....	10,538	8,581	1,437	161	44	6	167	142	345	
Lockport town (part).....	754	716	9	19	0	0	8	2	12	
Lockport Heights CDP.....	1,286	1,217	18	35	2	0	3	11	16	
Mathews CDP.....	2,209	2,127	33	17	6	3	5	18	40	
Raceland CDP (part).....	3,408	2,160	1,087	25	18	0	80	38	131	
District 7.....	9,454	8,004	266	625	69	3	307	180	485	
Larose CDP (part).....	4,524	3,814	198	203	63	2	174	70	278	
Lockport town (part).....	1,824	1,655	52	39	2	1	47	28	66	
District 8.....	10,410	8,695	292	423	186	10	514	290	856	
Cut Off CDP.....	5,976	5,037	95	277	80	4	292	191	436	
Galliano CDP (part).....	1,503	1,293	22	70	12	6	78	22	127	
Larose CDP (part).....	2,876	2,315	175	76	94	0	144	72	290	
District 9.....	9,791	8,185	163	664	42	2	441	294	684	
Galliano CDP (part).....	6,173	5,233	109	343	27	0	269	192	455	
Golden Meadow town.....	2,101	1,753	33	164	1	2	105	43	154	
La Salle Parish.....	14,890	12,689	1,769	152	28	2	107	143	331	
District 1.....	1,297	1,225	41	11	1	0	2	17	8	
Olla town (part).....	349	332	13	2	0	0	1	1	1	
District 2.....	1,385	1,305	41	7	5	0	7	20	29	
Olla town (part).....	1,036	998	12	5	2	0	4	15	21	
District 3.....	1,903	1,464	405	13	1	0	7	13	26	
Tullos town (part).....	385	364	3	10	0	0	2	6	6	
Urania town.....	1,313	897	401	3	1	0	4	7	19	
District 4.....	1,449	1,364	47	20	0	1	1	16	7	
Jena town (part).....	474	426	39	4	0	0	0	5	4	
District 5.....	1,555	1,434	76	12	6	0	16	11	26	
Jena town (part).....	1,521	1,403	76	9	6	0	16	11	26	
District 6.....	1,334	1,182	116	16	2	0	5	13	25	
Jena town (part).....	736	671	45	10	2	0	0	8	16	
Midway CDP (part).....	460	387	58	6	0	0	5	4	9	
District 7.....	1,850	1,567	159	30	11	1	60	22	183	
Jena town (part).....	427	239	113	2	5	1	60	7	179	
District 8.....	1,388	1,346	2	25	1	0	4	10	13	
District 9.....	1,387	1,356	11	7	0	0	4	9	11	
District 10.....	1,342	446	871	11	1	0	1	12	3	
Jena town (part).....	240	120	112	3	0	0	0	5	1	
Midway CDP (part).....	831	213	613	3	1	0	0	1	0	
Lincoln Parish.....	46,735	25,775	18,925	123	790	34	585	503	1,189	
District 1.....	2,854	499	2,225	5	28	26	26	45	64	
Grambling city (part).....	1,246	7	1,222	0	2	4	1	10	7	
Ruston city (part).....	814	263	496	0	21	0	8	26	19	
District 2.....	4,827	429	4,228	11	22	0	107	30	161	
Grambling city (part).....	3,699	34	3,593	10	21	0	26	15	46	
Ruston city (part).....	0	0	0	0	0	0	0	0	0	
District 3.....	3,886	2,761	996	21	9	0	53	46	113	
Simsboro village.....	841	596	206	7	1	0	17	14	35	
Vienna town.....	386	363	13	0	5	0	0	5	7	
District 4.....	3,849	3,140	645	7	10	0	21	26	53	
Dubach town.....	961	510	432	1	5	0	2	11	11	
District 5.....	4,419	3,942	360	12	17	1	49	38	106	
Choudrant village.....	845	781	46	0	5	1	4	8	9	
Downsville village (part).....	26	23	3	0	0	0	0	0	0	
Ruston city (part).....	4	1	0	0	0	0	3	0	3	



Table 3.

**Race and Hispanic or Latino Origin: 2010—Con.**

[For information on confidentiality protection, nonsampling error, and definitions, see Selected Appendixes at &lt;www.census.gov/prod/cen2010/cph-1-a.pdf&gt;]

Not Hispanic or Latino									State Parish Parish Subdivision Place
Total	One race						Two or More Races		
	White	Black or African American	American Indian and Alaska Native	Asian	Native Hawaiian and Other Pacific Islander	Some Other Race			
7,914	6,389	1,283	21	103	6	16	96	Lafayette Parish—Con. District G—Con. Broussard city (part)	
17,492	14,111	2,553	65	415	14	39	295	Lafayette city (part)	
2,941	2,812	78	2	13	0	3	33	Milton CDP	
7,869	7,134	544	26	85	1	11	68	Youngsville city	
92,671	75,080	12,679	2,623	707	26	62	1,494	Lafourche Parish	
7,289	3,083	4,002	44	60	3	7	90	District 1	
4,965	1,877	2,948	31	44	3	2	60	Thibodaux city (part)	
12,846	11,231	1,349	88	47	1	9	121	District 2	
5,119	4,792	228	43	15	0	6	35	Chackbay CDP	
872	855	1	6	2	0	0	8	Choctaw CDP	
449	427	8	4	1	0	0	9	Des Allemands CDP (part)	
917	899	6	5	0	0	0	7	Kraemer CDP	
603	556	36	2	3	0	0	6	Raceland CDP (part)	
1	0	1	0	0	0	0	0	Thibodaux city (part)	
10,270	8,029	1,934	60	118	1	12	116	District 3	
6,899	5,411	1,306	30	71	1	10	70	Thibodaux city (part)	
12,977	11,187	1,222	269	89	3	11	196	District 4	
3,946	3,406	220	209	14	1	5	91	Bayou Blue CDP (part)	
1,382	1,327	41	4	5	0	1	4	Bayou Country Club CDP	
1,965	1,675	234	11	13	0	2	30	Lafourche Crossing CDP	
2,411	1,825	498	16	36	0	2	34	Thibodaux city (part)	
11,466	8,813	2,029	343	52	4	8	217	District 5	
4,048	3,448	214	250	24	0	2	110	Bayou Blue CDP (part)	
6,031	4,054	1,781	84	12	4	5	91	Raceland CDP (part)	
10,193	8,432	1,431	159	44	3	3	121	District 6	
742	714	9	19	0	0	0	0	Lockport town (part)	
1,270	1,207	18	34	2	0	0	9	Lockport Heights CDP	
2,169	2,096	33	17	6	0	2	15	Mathews CDP	
3,277	2,119	1,081	25	18	0	0	34	Raceland CDP (part)	
8,969	7,853	266	615	69	3	2	161	District 7	
4,246	3,722	198	196	63	2	2	63	Larose CDP (part)	
1,758	1,636	52	39	2	1	0	28	Lockport town (part)	
9,554	8,457	285	401	186	6	0	219	District 8	
5,540	4,953	94	265	80	0	0	148	Cut Off CDP	
1,376	1,263	19	60	12	6	0	16	Galliano CDP (part)	
2,586	2,194	172	76	94	0	0	50	Larose CDP (part)	
9,107	7,995	161	644	42	2	10	253	District 9	
5,718	5,090	107	335	27	0	0	159	Galliano CDP (part)	
1,947	1,720	33	152	1	2	2	37	Golden Meadow town	
14,559	12,520	1,758	146	26	1	3	105	La Salle Parish	
1,289	1,223	41	11	1	0	0	13	District 1	
348	332	13	2	0	0	0	1	Olla town (part)	
1,356	1,294	41	6	5	0	2	8	District 2	
1,015	988	12	4	2	0	2	7	Olla town (part)	
1,877	1,450	402	13	1	0	1	10	District 3	
379	360	3	10	0	0	0	6	Tullos town (part)	
1,294	887	398	3	1	0	1	4	Urania town	
1,442	1,364	47	20	0	1	0	10	District 4	
470	426	39	4	0	0	0	1	Jena town (part)	
1,529	1,424	76	12	6	0	0	11	District 5	
1,495	1,393	76	9	6	0	0	11	Jena town (part)	
1,309	1,162	116	16	2	0	0	13	District 6	
720	655	45	10	2	0	0	8	Jena town (part)	
451	383	58	6	0	0	0	4	Midway CDP (part)	
1,667	1,464	152	27	10	0	0	14	District 7	
248	138	106	0	4	0	0	0	Jena town (part)	
1,375	1,341	2	23	0	0	0	9	District 8	
1,376	1,352	11	7	0	0	0	6	District 9	
1,339	446	870	11	1	0	0	11	District 10	
239	120	111	3	0	0	0	5	Jena town (part)	
831	213	613	3	1	0	0	1	Midway CDP (part)	
45,546	25,313	18,860	109	786	17	33	428	Lincoln Parish	
2,790	486	2,218	4	28	10	8	36	District 1	
1,239	7	1,222	0	2	0	0	8	Grambling city (part)	
795	252	495	0	21	0	2	25	Ruston city (part)	
4,666	396	4,213	11	22	0	1	23	District 2	
3,653	31	3,581	10	21	0	1	9	Grambling city (part)	
0	0	0	0	0	0	0	0	Ruston city (part)	
3,773	2,706	994	20	9	0	1	43	District 3	
806	580	206	6	1	0	0	13	Simsboro village	
379	356	13	0	5	0	0	5	Vienna town	
3,796	3,116	640	6	10	0	0	24	District 4	
950	505	430	1	5	0	0	9	Dubach town	
4,313	3,899	359	11	17	1	0	26	District 5	
836	776	46	0	5	1	0	8	Choudrant village	
26	23	3	0	0	0	0	0	Downsville village (part)	
1	1	0	0	0	0	0	0	Ruston city (part)	

Table 3.

**Race and Hispanic or Latino Origin: 2010—Con.**

[For information on confidentiality protection, nonsampling error, and definitions, see Selected Appendixes at &lt;www.census.gov/prod/cen2010/cph-1-a.pdf&gt;]

State Parish Parish Subdivision Place	Total population	Race							Hispanic or Latino (of any race)
		One race							
		White	Black or African American	American Indian and Alaska Native	Asian	Native Hawaiian and Other Pacific Islander	Some Other Race	Two or More Races	
Lincoln Parish—Con.									
District 6.....	4,902	3,659	897	13	207	1	71	54	116
Grambling city (part).....	4	3	0	0	0	0	0	1	0
Ruston city (part).....	3,906	2,802	822	9	197	1	29	46	76
District 7.....	3,937	3,204	541	10	68	1	62	51	156
Ruston city (part).....	3,367	2,863	354	4	62	1	41	42	88
District 8.....	3,855	2,758	881	10	83	3	76	44	138
Ruston city (part).....	2,243	1,336	751	5	69	3	48	31	89
District 9.....	3,230	1,105	1,965	10	74	1	36	39	68
Ruston city (part).....	3,230	1,105	1,965	10	74	1	36	39	68
District 10.....	3,457	727	2,649	8	6	1	23	43	51
Ruston city (part).....	1,874	223	1,614	3	4	1	14	15	34
District 11.....	4,165	1,480	2,364	10	225	0	34	52	77
Ruston city (part).....	3,361	876	2,180	9	223	0	32	41	63
District 12.....	3,354	2,071	1,174	6	41	0	27	35	86
Ruston city (part).....	3,060	1,967	998	5	41	0	21	28	72
Livingston Parish.....	128,026	117,601	6,505	526	628	26	1,273	1,467	3,801
District 1.....	11,543	11,040	245	49	46	5	47	111	179
Livingston town (part).....	1,769	1,664	74	8	2	1	9	11	36
Walker town (part).....	96	72	0	0	9	0	5	10	5
District 2.....	21,388	20,550	374	77	92	3	93	199	465
Watson CDP.....	1,047	1,019	14	3	2	0	2	7	10
District 3.....	15,386	14,228	531	87	127	3	224	186	556
Denham Springs city (part).....	606	555	22	0	1	0	21	7	40
District 4.....	9,409	7,565	1,495	39	50	3	139	118	377
Denham Springs city (part).....	9,409	7,565	1,495	39	50	3	139	118	377
District 5.....	15,411	14,197	670	75	96	2	219	152	646
Denham Springs city (part).....	200	186	8	0	3	0	3	0	5
District 6.....	17,503	16,278	542	79	118	2	218	266	542
Denham Springs city (part).....	0	0	0	0	0	0	0	0	0
French Settlement village.....	1,116	1,076	4	9	9	0	6	12	28
Livingston town (part).....	0	0	0	0	0	0	0	0	0
Port Vincent village.....	741	731	1	3	0	0	0	6	10
Walker town (part).....	100	89	0	0	6	0	5	0	5
District 7.....	14,773	13,527	793	57	42	3	161	190	436
Denham Springs city (part).....	0	0	0	0	0	0	0	0	0
Walker town (part).....	5,942	5,070	660	19	26	2	90	75	169
District 8.....	9,934	8,702	997	21	31	5	67	111	203
Killian town.....	1,206	1,067	126	2	2	0	3	6	25
Springfield town.....	487	459	23	0	0	0	0	5	3
District 9.....	12,679	11,514	858	42	26	0	105	134	397
Albany village.....	1,088	1,034	42	2	1	0	0	9	21
Madison Parish.....	12,093	4,498	7,381	24	27	0	52	111	188
District 1.....	1,492	1,018	451	2	1	0	7	13	42
Delta village.....	284	252	27	1	0	0	0	4	9
Mound village.....	19	15	4	0	0	0	0	0	0
Richmond village (part).....	5	3	1	0	0	0	0	1	0
District 2.....	2,409	1,087	1,302	4	4	0	3	9	23
Richmond village (part).....	80	50	30	0	0	0	0	0	3
Tallulah city (part).....	435	18	417	0	0	0	0	0	0
District 3.....	1,274	442	801	3	0	0	15	13	24
Tallulah city (part).....	476	8	455	1	0	0	6	6	10
District 4.....	1,458	188	1,238	8	2	0	6	16	16
Tallulah city (part).....	1,458	188	1,238	8	2	0	6	16	16
District 5.....	1,151	8	1,139	1	0	0	0	3	4
Tallulah city (part).....	1,151	8	1,139	1	0	0	0	3	4
District 6.....	1,117	25	1,072	2	1	0	3	14	3
Tallulah city (part).....	1,117	25	1,072	2	1	0	3	14	3
District 7.....	1,669	675	958	2	6	0	8	20	30
Tallulah city (part).....	1,669	675	958	2	6	0	8	20	30
District 8.....	1,523	1,055	420	2	13	0	10	23	46
Richmond village (part).....	492	399	82	0	2	0	6	3	25
Tallulah city (part).....	1,029	654	338	2	11	0	4	20	21
Morehouse Parish.....	27,979	14,345	13,133	36	102	14	75	274	255
District 1.....	4,465	3,940	454	7	17	1	13	33	68
Bonita village.....	284	99	175	0	6	0	3	1	21
District 2.....	3,594	1,622	1,908	5	7	0	21	31	36
Collinston village (part).....	185	81	104	0	0	0	0	0	0
Mer Rouge village.....	628	407	218	1	0	0	0	2	0
Oak Ridge village.....	144	130	14	0	0	0	0	0	0
District 3.....	4,200	3,068	1,047	8	15	8	9	45	44
Bastrop city (part).....	49	21	28	0	0	0	0	0	0
District 4.....	4,464	2,951	1,430	2	24	1	11	45	21
Bastrop city (part).....	802	210	577	0	6	0	0	9	4
Collinston village (part).....	102	77	24	0	0	0	0	1	0
District 5.....	4,477	1,942	2,438	3	30	1	14	49	38
Bastrop city (part).....	4,477	1,942	2,438	3	30	1	14	49	38
District 6.....	3,136	598	2,482	5	8	3	4	36	25
Bastrop city (part).....	3,134	596	2,482	5	8	3	4	36	25

Table 3.

**Race and Hispanic or Latino Origin: 2010—Con.**

[For information on confidentiality protection, nonsampling error, and definitions, see Selected Appendixes at &lt;www.census.gov/prod/cen2010/cph-1-a.pdf&gt;]

Not Hispanic or Latino									State Parish Parish Subdivision Place
Total	One race						Two or More Races		
	White	Black or African American	American Indian and Alaska Native	Asian	Native Hawaiian and Other Pacific Islander	Some Other Race			
4,786	3,614	893	13	206	1	9	50	Lincoln Parish—Con.	
4	3	0	0	0	0	0	1	District 6	
3,830	2,759	818	9	196	1	5	42	Grambling city (part)	
3,781	3,127	539	5	67	1	1	41	Ruston city (part)	
3,279	2,824	354	3	61	1	1	35	District 7	
3,717	2,706	875	10	82	2	5	37	Ruston city (part)	
2,154	1,305	745	5	68	2	3	26	District 8	
3,162	1,083	1,964	7	73	1	1	33	Ruston city (part)	
3,162	1,083	1,964	7	73	1	1	33	District 9	
3,406	713	2,641	7	6	1	0	38	Ruston city (part)	
1,840	212	1,609	2	4	1	0	12	District 10	
4,088	1,446	2,355	10	225	0	3	49	Ruston city (part)	
3,298	851	2,174	9	223	0	3	38	District 11	
3,268	2,021	1,169	5	41	0	4	28	Ruston city (part)	
2,988	1,923	993	4	41	0	2	25	District 12	
								Ruston city (part)	
124,225	115,362	6,455	484	616	24	92	1,192	Livingston Parish	
11,364	10,918	245	46	46	5	6	98	District 1	
1,733	1,638	74	8	2	1	0	10	District 2	
91	72	0	0	9	0	1	9	Livingston town (part)	
20,923	20,198	369	75	89	3	12	177	Walker town (part)	
1,037	1,009	14	3	2	0	2	7	District 2	
14,830	13,960	523	78	126	1	12	130	Watson CDP	
566	539	22	0	1	0	0	4	District 3	
9,032	7,376	1,479	36	50	3	5	83	Denham Springs city (part)	
9,032	7,376	1,479	36	50	3	5	83	District 4	
14,765	13,820	659	70	93	2	7	114	Denham Springs city (part)	
195	184	8	0	3	0	0	0	District 5	
16,961	15,975	540	68	117	2	26	233	Denham Springs city (part)	
0	0	0	0	0	0	0	0	District 6	
1,088	1,059	4	4	9	0	0	12	Denham Springs city (part)	
0	0	0	0	0	0	0	0	French Settlement village	
731	721	1	3	0	0	0	6	Livingston town (part)	
95	89	0	0	6	0	0	0	Port Vincent village	
14,337	13,284	790	49	41	3	9	161	Walker town (part)	
0	0	0	0	0	0	0	0	District 7	
5,773	5,001	660	19	26	2	0	65	Denham Springs city (part)	
9,731	8,577	997	21	30	5	11	90	Walker town (part)	
1,181	1,045	126	2	2	0	1	5	District 8	
484	457	23	0	0	0	0	4	Killian town	
12,282	11,254	853	41	24	0	4	106	Springfield town	
1,067	1,014	42	2	1	0	0	8	District 9	
								Albany village	
11,905	4,396	7,357	23	26	0	8	95	Madison Parish	
1,450	985	449	2	1	0	1	12	District 1	
275	244	26	1	0	0	0	4	District 2	
19	15	4	0	0	0	0	0	Delta village	
5	3	1	0	0	0	0	0	Mound village	
2,386	1,066	1,302	4	3	0	2	9	Richmond village (part)	
77	47	30	0	0	0	0	0	District 2	
435	18	417	0	0	0	0	0	Richmond village (part)	
1,250	442	796	3	0	0	0	9	Tallulah city (part)	
466	8	454	1	0	0	0	3	District 3	
1,442	183	1,234	7	2	0	0	16	Tallulah city (part)	
1,442	183	1,234	7	2	0	0	16	District 4	
1,147	8	1,135	1	0	0	0	3	Tallulah city (part)	
1,147	8	1,135	1	0	0	0	3	District 5	
1,114	24	1,070	2	1	0	3	14	Tallulah city (part)	
1,114	24	1,070	2	1	0	3	14	District 6	
1,639	665	952	2	6	0	0	14	Tallulah city (part)	
1,639	665	952	2	6	0	0	14	District 7	
1,477	1,023	419	2	13	0	2	18	Tallulah city (part)	
467	379	82	0	2	0	1	3	District 8	
1,008	642	337	2	11	0	1	15	Richmond village (part)	
								Tallulah city (part)	
27,724	14,251	13,078	36	98	12	9	240	Morehouse Parish	
4,397	3,901	445	7	15	1	1	27	District 1	
263	87	170	0	5	0	0	1	District 2	
3,558	1,616	1,903	5	5	0	4	25	Bonita village	
185	81	104	0	0	0	0	0	District 2	
628	407	218	1	0	0	0	2	Collinston village (part)	
144	130	14	0	0	0	0	0	Mer Rouge village	
4,156	3,043	1,038	8	15	8	1	43	Oak Ridge village	
49	21	28	0	0	0	0	0	District 3	
4,443	2,943	1,429	2	24	0	2	43	Bastrop city (part)	
798	209	576	0	6	0	0	7	District 4	
102	77	24	0	0	0	0	0	Bastrop city (part)	
4,439	1,930	2,432	3	30	1	0	41	Bastrop city (part)	
4,439	1,930	2,432	3	30	1	0	43	Collinston village (part)	
3,111	596	2,473	5	8	2	0	27	District 5	
3,109	594	2,473	5	8	2	0	27	Bastrop city (part)	

Table 3.

**Race and Hispanic or Latino Origin: 2010—Con.**

[For information on confidentiality protection, nonsampling error, and definitions, see Selected Appendixes at &lt;www.census.gov/prod/cen2010/cph-1-a.pdf&gt;]

State Parish Parish Subdivision Place	Total population	Race							Hispanic or Latino (of any race)
		One race							
		White	Black or African American	American Indian and Alaska Native	Asian	Native Hawaiian and Other Pacific Islander	Some Other Race	Two or More Races	
Morehouse Parish—Con.									
District 7.....	3,643	224	3,374	6	1	0	3	35	23
Bastrop city (part).....	2,903	153	2,711	4	1	0	3	31	19
Natchitoches Parish.....	39,566	21,494	16,362	376	134	11	344	845	735
District 1.....	4,393	2,719	1,444	36	26	1	64	103	95
Natchitoches city (part).....	2,267	1,572	591	21	18	0	20	45	43
Vienna Bend CDP.....	1,251	596	582	10	4	1	29	29	20
District 2.....	3,055	336	2,625	13	1	1	27	52	40
Natchitoches city (part).....	3,055	336	2,625	13	1	1	27	52	40
District 3.....	2,811	338	2,415	6	8	0	14	30	47
Natchitoches city (part).....	2,811	338	2,415	6	8	0	14	30	47
District 4.....	3,558	2,486	959	18	15	4	13	63	63
Natchitoches city (part).....	1,450	668	763	2	5	1	1	10	16
District 5.....	4,407	994	3,245	18	29	0	19	102	56
Natchitoches city (part).....	4,406	994	3,245	18	29	0	18	102	55
District 6.....	3,693	2,567	963	23	38	0	52	50	81
Natchitoches city (part).....	3,618	2,508	950	21	38	0	52	49	81
District 7.....	3,779	3,016	653	26	9	2	6	67	50
Ashland village.....	269	223	45	0	0	0	0	1	1
Campiti town (part).....	304	96	196	0	0	1	0	11	2
Clarence village (part).....	68	44	24	0	0	0	0	0	0
Goldonna village.....	430	413	15	1	0	0	0	1	1
Natchitoches city (part).....	330	238	72	5	2	0	6	7	16
District 8.....	3,284	1,535	1,677	9	1	1	12	49	58
Campiti town (part).....	752	193	543	5	1	0	0	10	6
Clarence village (part).....	431	72	351	1	0	0	1	6	11
Natchitoches city (part).....	148	25	112	0	0	0	2	9	6
District 9.....	3,481	2,705	583	108	3	2	20	60	97
Natchitoches city (part).....	92	60	28	0	0	0	0	4	0
Robeline village.....	174	146	17	10	0	0	0	1	1
District 10.....	3,553	2,985	432	38	3	0	19	76	49
Natchitoches city (part).....	116	65	41	0	2	0	4	4	5
Powhatan village.....	135	34	94	1	0	0	5	1	7
Provencal village.....	611	575	12	5	0	0	1	18	2
District 11.....	3,552	1,813	1,366	81	1	0	98	193	99
Natchez village.....	597	52	530	3	0	0	3	9	11
Natchitoches city (part).....	30	20	10	0	0	0	0	0	0
Point Place CDP.....	400	225	128	10	0	0	6	31	7
Orleans Parish.....	343,829	113,428	206,871	1,047	9,970	134	6,459	5,920	18,051
New Orleans city.....	343,829	113,428	206,871	1,047	9,970	134	6,459	5,920	18,051
Ouachita Parish.....	153,720	92,884	56,216	381	1,455	51	993	1,740	2,760
District A.....	26,793	24,825	1,064	89	361	4	202	248	618
Brownsville CDP (part).....	26	19	4	2	0	0	0	1	1
Claiborne CDP.....	11,507	10,726	347	43	166	4	100	121	323
West Monroe city (part).....	4,741	4,082	450	19	55	0	70	65	162
District B.....	28,088	25,322	2,044	80	59	8	222	353	573
Bawcomville CDP.....	3,588	3,276	159	20	1	0	78	54	164
Brownsville CDP (part).....	3,895	2,666	1,070	8	7	8	71	65	130
Calhoun CDP.....	679	629	39	0	3	0	6	2	7
District C.....	26,704	18,770	6,882	64	356	12	300	320	653
Brownsville CDP (part).....	396	317	19	8	2	0	42	8	71
Monroe city (part).....	10,435	8,582	1,518	15	190	4	132	94	113
Sterlington town.....	1,594	1,246	269	3	12	3	27	34	63
West Monroe city (part).....	8,324	4,008	3,936	27	50	5	158	140	295
District D.....	24,124	4,870	18,520	46	248	16	129	295	340
Lakeshore CDP (part).....	0	0	0	0	0	0	0	0	0
Monroe city (part).....	16,208	3,528	12,096	35	218	16	81	234	239
Richwood town (part).....	3,355	589	2,734	0	5	0	10	17	46
District E.....	26,595	16,554	9,114	63	410	9	113	332	388
Lakeshore CDP (part).....	1,930	1,381	495	4	16	0	5	29	31
Monroe city (part).....	5,123	3,245	1,696	5	92	3	18	64	72
Swartz CDP.....	4,536	3,631	780	22	47	0	5	51	46
District F.....	21,416	2,543	18,592	39	21	2	27	192	188
Monroe city (part).....	17,049	957	15,879	29	18	2	23	141	136
Richwood town (part).....	37	10	26	0	0	0	0	1	2
Plaquemines Parish.....	23,042	16,246	4,715	371	731	31	323	625	1,067
District 1.....	1,943	741	1,135	7	11	0	17	32	56
Pointe a la Hache CDP.....	187	16	170	1	0	0	0	0	0
District 2.....	4,036	3,558	196	56	104	13	61	48	206
Belle Chasse CDP (part).....	4,036	3,558	196	56	104	13	61	48	206
District 3.....	3,212	2,912	88	33	73	8	49	49	141
Belle Chasse CDP (part).....	3,212	2,912	88	33	73	8	49	49	141
District 4.....	4,576	3,456	687	36	76	6	83	232	419
Belle Chasse CDP (part).....	4,576	3,456	687	36	76	6	83	232	419
District 5.....	3,763	2,787	729	47	82	3	39	76	126
Belle Chasse CDP (part).....	855	740	32	0	43	2	12	26	34
District 6.....	1,776	513	1,052	134	18	0	25	34	27
Port Sulphur CDP (part).....	1,310	292	862	96	18	0	23	19	24

Table 3.

**Race and Hispanic or Latino Origin: 2010—Con.**

[For information on confidentiality protection, nonsampling error, and definitions, see Selected Appendixes at &lt;www.census.gov/prod/cen2010/cph-1-a.pdf&gt;]

Not Hispanic or Latino									State Parish Parish Subdivision Place
Total	One race						Two or More Races		
	White	Black or African American	American Indian and Alaska Native	Asian	Native Hawaiian and Other Pacific Islander	Some Other Race			
3,620	222	3,358	6	1	0	1	32	Morehouse Parish—Con.	
2,884	152	2,697	4	1	0	1	29	District 7 Bastrop city (part)	
38,831	21,109	16,296	340	134	8	201	743	Natchitoches Parish	
4,298	2,661	1,435	36	26	1	49	90	District 1	
2,224	1,540	586	21	18	0	17	42	Natchitoches city (part)	
1,231	582	582	10	4	1	25	27	Vienna Bend CDP	
3,015	324	2,618	13	1	1	16	42	District 2	
3,015	324	2,618	13	1	1	16	42	Natchitoches city (part)	
2,764	314	2,400	5	8	0	7	30	District 3	
2,764	314	2,400	5	8	0	7	30	Natchitoches city (part)	
3,495	2,437	956	16	15	1	9	61	District 4	
1,434	652	763	2	5	1	1	10	Natchitoches city (part)	
4,351	969	3,231	17	29	0	14	91	District 5	
4,351	969	3,231	17	29	0	14	91	Natchitoches city (part)	
3,612	2,527	963	22	38	0	14	48	District 6	
3,537	2,468	950	20	38	0	14	47	Natchitoches city (part)	
3,729	2,980	651	24	9	2	1	62	District 7	
268	223	45	0	0	0	0	0	Ashland village	
302	94	196	0	0	1	0	11	Campti town (part)	
68	44	24	0	0	0	0	0	Clarence village (part)	
429	412	15	1	0	0	0	1	Goldonna village	
314	230	70	5	2	0	1	6	Natchitoches city (part)	
3,226	1,507	1,673	7	1	1	1	36	District 8	
746	190	542	4	1	0	0	9	Campti town (part)	
420	69	350	1	0	0	0	0	Clarence village (part)	
142	25	110	0	0	0	0	7	Natchitoches city (part)	
3,384	2,648	578	93	3	2	6	54	District 9	
92	60	28	0	0	0	0	4	Natchitoches city (part)	
173	145	17	10	0	0	0	1	Robeline village	
3,504	2,959	431	34	3	0	10	67	District 10	
111	64	41	0	2	0	0	4	Natchitoches city (part)	
128	28	94	1	0	0	5	0	Powhatan village	
609	575	12	5	0	0	0	17	Provencal village	
3,453	1,783	1,360	73	1	0	74	162	District 11	
586	50	527	3	0	0	3	3	Natchez village	
30	20	10	0	0	0	0	0	Natchitoches city (part)	
393	224	128	10	0	0	3	28	Point Place CDP	
325,778	104,770	204,866	827	9,883	105	967	4,360	Orleans Parish	
325,778	104,770	204,866	827	9,883	105	967	4,360	New Orleans city	
150,960	91,573	55,946	347	1,429	41	94	1,530	Ouachita Parish	
26,175	24,448	1,054	79	351	4	20	219	District A	
25	18	4	2	0	0	0	1	Brownsville CDP (part)	
11,184	10,529	342	40	156	4	7	106	Claiborne CDP	
4,579	4,003	446	12	55	0	7	56	West Monroe city (part)	
27,515	25,028	2,037	78	58	2	11	301	District B	
3,424	3,199	158	20	1	0	0	46	Bawcomville CDP	
3,765	2,623	1,066	7	7	2	3	57	Brownsville CDP (part)	
672	625	39	0	3	0	4	1	Calhoun CDP	
26,051	18,507	6,845	56	350	12	13	268	District C	
325	300	13	3	2	0	0	7	Brownsville CDP (part)	
10,322	8,511	1,513	15	184	4	5	90	Monroe city (part)	
1,531	1,223	267	3	12	3	0	23	Sterlington town	
8,029	3,905	3,919	25	50	5	6	119	West Monroe city (part)	
23,784	4,780	18,422	44	245	15	16	262	District D	
0	0	0	0	0	0	0	0	Lakeshore CDP (part)	
15,969	3,456	12,030	34	216	15	7	211	Monroe city (part)	
3,309	575	2,719	0	4	0	2	9	Richwood town (part)	
26,207	16,326	9,077	60	405	6	32	301	District E	
1,899	1,364	493	4	16	0	0	22	Lakeshore CDP (part)	
5,051	3,197	1,688	5	91	3	7	60	Monroe city (part)	
4,490	3,596	779	22	44	0	0	49	Swariz CDP	
21,228	2,484	18,511	30	20	2	2	179	District F	
16,913	932	15,807	22	17	2	2	131	Monroe city (part)	
35	10	25	0	0	0	0	0	Richwood town (part)	
21,975	15,617	4,675	340	726	19	96	502	Plaquemines Parish	
1,887	708	1,133	7	11	0	4	24	District 1	
187	16	170	1	0	0	0	0	Pointe a la Hache CDP	
3,830	3,426	190	48	104	5	18	39	District 2	
3,830	3,426	190	48	104	5	18	39	Belle Chasse CDP (part)	
3,071	2,841	83	32	71	4	7	33	District 3	
3,071	2,841	83	32	71	4	7	33	Belle Chasse CDP (part)	
4,157	3,211	664	30	74	6	6	166	District 4	
4,157	3,211	664	30	74	6	6	166	Belle Chasse CDP (part)	
3,637	2,712	728	42	82	3	12	58	District 5	
821	722	32	0	43	2	2	20	Belle Chasse CDP (part)	
1,749	498	1,052	127	18	0	22	32	District 6	
1,286	280	862	89	18	0	20	17	Port Sulphur CDP (part)	

Table 3.

**Race and Hispanic or Latino Origin: 2010—Con.**

[For information on confidentiality protection, nonsampling error, and definitions, see Selected Appendixes at &lt;www.census.gov/prod/cen2010/cph-1-a.pdf&gt;]

State Parish Parish Subdivision Place	Total population	Race							Hispanic or Latino (of any race)
		One race						Two or More Races	
		White	Black or African American	American Indian and Alaska Native	Asian	Native Hawaiian and Other Pacific Islander	Some Other Race		
Plaquemines Parish—Con.									
District 7.....	1,371	773	465	9	73	0	29	22	35
Empire CDP (part).....	921	624	191	8	65	0	21	12	23
Port Sulphur CDP (part).....	450	149	274	1	8	0	8	10	12
District 8.....	1,017	620	85	22	220	0	14	56	33
Buras CDP.....	945	583	64	22	210	0	11	55	31
Empire CDP (part).....	72	37	21	0	10	0	3	1	2
District 9.....	1,348	886	278	27	74	1	6	76	24
Boothville CDP.....	854	523	205	21	52	1	0	52	8
Triumph CDP.....	216	142	47	2	11	0	3	11	9
Venice CDP.....	202	171	12	4	2	0	2	11	3
Pointe Coupee Parish.....	22,802	14,010	8,284	18	57	0	213	220	492
District 1.....	1,579	596	931	0	1	0	29	22	51
District 2.....	1,801	1,235	526	0	0	0	35	5	75
Morganza village.....	610	437	170	0	0	0	2	1	5
District 3.....	1,898	472	1,371	6	1	0	22	26	42
New Roads city (part).....	131	18	108	3	1	0	1	0	2
District 4.....	1,906	1,457	378	2	0	0	45	24	102
District 5.....	2,052	1,853	179	1	0	0	5	14	42
Ventress CDP (part).....	836	763	59	1	0	0	3	10	22
District 6.....	2,285	1,926	286	0	18	0	21	34	40
Livonia town (part).....	10	8	2	0	0	0	0	0	0
District 7.....	1,694	481	1,174	1	5	0	22	11	25
New Roads city (part).....	1,131	480	616	0	4	0	22	9	25
District 8.....	1,546	522	1,000	2	6	0	6	10	16
New Roads city (part).....	1,347	331	994	2	6	0	5	9	10
Ventress CDP (part).....	54	52	1	0	0	0	1	0	2
District 9.....	1,729	1,375	325	0	14	0	10	5	34
New Roads city (part).....	1,361	1,040	299	0	13	0	6	3	25
District 10.....	2,483	1,938	498	4	2	0	9	32	31
Livonia town (part).....	1,432	1,292	103	4	2	0	7	24	25
District 11.....	1,893	1,507	360	0	5	0	4	17	8
Fordoche town.....	928	837	79	0	5	0	4	3	3
Livonia town (part).....	0	0	0	0	0	0	0	0	0
District 12.....	1,936	648	1,256	2	5	0	5	20	26
New Roads city (part).....	861	28	816	1	5	0	3	8	14
Ventress CDP (part).....	0	0	0	0	0	0	0	0	0
Rapides Parish.....	131,613	83,373	42,113	1,035	1,559	36	1,286	2,211	3,418
District A.....	14,648	12,635	1,482	142	54	2	100	233	450
Ball town.....	4,000	3,586	276	25	13	1	32	67	127
Pineville city (part).....	1,114	570	570	2	2	1	7	5	77
District B.....	15,064	9,979	4,358	87	225	6	74	335	307
Pineville city (part).....	11,066	6,817	3,667	61	196	5	70	250	250
District C.....	17,587	16,373	703	121	115	11	57	207	296
Deville CDP.....	1,764	1,734	2	9	4	0	4	11	5
Pineville city (part).....	2,375	2,060	246	11	27	7	4	20	49
District D.....	12,229	1,929	9,866	65	102	3	30	234	142
Alexandria city (part).....	11,712	1,704	9,603	61	91	3	29	221	131
District E.....	16,480	12,970	2,677	258	204	6	80	285	333
Alexandria city (part).....	3,048	2,189	646	16	132	0	13	52	69
Boyce town.....	1,004	257	720	4	2	0	3	18	5
Woodworth town (part).....	124	111	9	0	4	0	0	0	5
District F.....	13,403	2,338	10,743	34	63	2	38	185	93
Alexandria city (part).....	10,503	917	9,329	21	50	1	35	150	62
Lecompte town (part).....	1,223	373	817	10	5	0	2	16	11
District G.....	14,776	10,258	3,644	56	447	4	144	223	408
Alexandria city (part).....	14,068	9,955	3,282	54	431	4	137	205	390
District H.....	14,098	11,379	1,466	202	124	1	665	261	1,081
Cheneyville town.....	625	167	446	0	0	0	0	12	10
Forest Hill Village.....	818	507	29	5	3	0	261	13	351
Glenmora town.....	1,342	860	424	14	3	0	25	16	54
Lecompte town (part).....	4	1	0	0	0	0	0	3	0
McNary village.....	211	164	22	4	2	1	3	15	13
Woodworth town (part).....	972	875	73	8	5	0	0	11	14
District I.....	13,328	5,512	7,174	70	225	1	98	248	308
Alexandria city (part).....	8,392	3,523	4,462	36	169	0	65	137	197
Red River Parish.....	9,091	5,360	3,595	33	12	2	31	58	101
District 1.....	1,436	1,297	115	12	2	0	3	7	24
District 2.....	1,460	1,312	125	7	1	0	6	9	7
Coushatta town (part).....	0	0	0	0	0	0	0	0	0
Martin village.....	594	570	11	4	0	0	5	4	6
District 3.....	1,351	1,132	203	1	1	0	1	13	14
Hall Summit village.....	300	253	39	1	0	0	1	6	7
District 4.....	825	387	430	0	0	0	1	7	14
Coushatta town (part).....	46	13	33	0	0	0	0	0	0
District 5.....	1,522	347	1,164	4	0	2	1	4	11
Coushatta town (part).....	1,158	220	930	4	0	1	1	2	8
District 6.....	1,193	136	1,040	2	0	0	5	10	7
Coushatta town (part).....	0	0	0	0	0	0	0	0	0

Table 3.

**Race and Hispanic or Latino Origin: 2010—Con.**

[For information on confidentiality protection, nonsampling error, and definitions, see Selected Appendixes at &lt;www.census.gov/prod/cen2010/cph-1-a.pdf&gt;]

Not Hispanic or Latino								State Parish Parish Subdivision Place
Total	One race						Two or More Races	
	White	Black or African American	American Indian and Alaska Native	Asian	Native Hawaiian and Other Pacific Islander	Some Other Race		
1,336	752	465	8	72	0	18	21	Plaquemines Parish—Con.
898	613	191	7	65	0	10	12	District 7
438	139	274	1	7	0	8	9	Empire CDP (part)
984	601	84	19	220	0	6	54	Port Sulphur CDP (part)
914	564	63	19	210	0	5	53	District 8
70	37	21	0	10	0	1	1	Buras CDP
1,324	868	276	27	74	1	3	75	Empire CDP (part)
846	515	205	21	52	1	0	52	District 9
207	135	45	2	11	0	3	11	Boothville CDP
199	170	12	4	2	0	0	11	Triumph CDP
								Venice CDP
22,310	13,748	8,247	16	57	0	41	201	Pointe Coupee Parish
1,528	579	927	0	1	0	0	21	District 1
1,726	1,197	524	0	0	0	0	5	District 2
605	434	170	0	0	0	0	1	Morganza village
1,856	459	1,364	6	1	0	0	26	District 3
129	17	108	3	1	0	0	0	New Roads city (part)
1,804	1,381	377	1	0	0	24	21	District 4
2,010	1,829	171	1	0	0	0	9	District 5
814	754	54	1	0	0	0	5	Ventress CDP (part)
2,245	1,900	286	0	18	0	8	33	District 6
10	8	2	0	0	0	0	0	Livonia town (part)
1,669	478	1,174	1	5	0	0	11	District 7
1,106	477	616	0	4	0	0	9	New Roads city (part)
1,530	512	1,000	2	6	0	1	9	District 8
1,337	326	994	2	6	0	1	8	New Roads city (part)
52	51	1	0	0	0	0	0	Ventress CDP (part)
1,695	1,354	319	0	14	0	4	4	District 9
1,336	1,027	293	0	13	0	0	3	New Roads city (part)
2,452	1,915	497	4	2	0	2	32	District 10
1,407	1,274	103	4	2	0	0	24	Livonia town (part)
1,885	1,501	360	0	5	0	2	17	District 11
925	836	79	0	5	0	2	3	Fordoché town
0	0	0	0	0	0	0	0	Livonia town (part)
1,910	643	1,248	1	5	0	0	13	District 12
847	28	808	0	5	0	0	6	New Roads city (part)
0	0	0	0	0	0	0	0	Ventress CDP (part)
128,195	81,623	41,937	968	1,545	26	138	1,958	Rapides Parish
14,198	12,304	1,478	136	51	2	13	214	District A
3,873	3,496	273	24	12	1	5	62	Ball town
1,037	457	570	2	2	1	0	5	Pineville city (part)
14,757	9,795	4,330	84	221	4	18	305	District B
10,816	6,673	3,648	58	192	4	16	225	Pineville city (part)
17,291	16,165	698	108	114	10	12	184	District C
1,759	1,731	2	9	4	0	2	11	Deville CDP
2,326	2,019	242	11	27	7	0	20	Pineville city (part)
12,087	1,885	9,822	60	102	3	8	207	District D
11,581	1,666	9,559	56	91	3	8	198	Alexandria city (part)
16,147	12,762	2,668	249	203	4	7	254	District E
2,979	2,139	641	16	132	0	2	49	Alexandria city (part)
999	254	719	4	2	0	3	17	Boyce town
119	106	9	0	4	0	0	0	Woodworth town (part)
13,310	2,297	10,732	34	63	1	13	170	District F
10,441	900	9,318	21	50	0	11	141	Alexandria city (part)
1,212	365	817	10	5	0	2	13	Lecompte town (part)
14,368	10,028	3,625	47	443	1	42	182	District G
13,678	9,736	3,264	45	430	1	37	165	Alexandria city (part)
13,017	11,022	1,463	184	123	0	4	221	District H
615	160	443	0	0	0	0	12	Cheneyville town
467	425	29	1	3	0	0	9	Forest Hill village
1,288	834	424	13	3	0	0	14	Glennora town
4	1	0	0	0	0	0	3	Lecompte town (part)
198	164	22	4	2	0	0	6	McNary village
958	863	73	8	5	0	0	9	Woodworth town (part)
13,020	5,365	7,121	66	225	1	21	221	District I
8,195	3,431	4,428	33	169	0	17	117	Alexandria city (part)
8,990	5,305	3,586	33	12	1	3	50	Red River Parish
1,412	1,279	115	12	2	0	0	4	District 1
1,453	1,311	125	7	1	0	1	8	District 2
0	0	0	0	0	0	0	0	Coushatta town (part)
588	569	11	4	0	0	0	4	Martin village
1,337	1,120	202	1	1	0	0	13	District 3
293	247	39	1	0	0	0	6	Hall Summit village
811	381	427	0	0	0	0	3	District 4
46	13	33	0	0	0	0	0	Coushatta town (part)
1,511	342	1,160	4	0	1	0	4	District 5
1,150	217	927	4	0	0	0	2	Coushatta town (part)
1,186	134	1,040	2	0	0	0	10	District 6
0	0	0	0	0	0	0	0	Coushatta town (part)

Table 3.

**Race and Hispanic or Latino Origin: 2010—Con.**

[For information on confidentiality protection, nonsampling error, and definitions, see Selected Appendixes at &lt;www.census.gov/prod/cen2010/cph-1-a.pdf&gt;]

State Parish Parish Subdivision Place	Total population	Race							Hispanic or Latino (of any race)
		One race							
		White	Black or African American	American Indian and Alaska Native	Asian	Native Hawaiian and Other Pacific Islander	Some Other Race	Two or More Races	
Red River Parish—Con.									
District 7.....	1,304	749	518	7	8	0	14	8	24
Coushatta town (part).....	760	336	396	4	8	0	12	4	19
Edgefield village.....	218	181	35	0	0	0	0	2	2
Richland Parish.....	20,725	12,879	7,454	64	55	4	79	190	332
District 1.....	2,663	1,670	918	9	12	0	23	31	72
Delhi town (part).....	1,494	866	578	7	11	0	17	15	36
District 2.....	2,083	389	1,660	4	3	0	7	20	21
Delhi town (part).....	1,425	173	1,225	4	1	0	3	19	8
District 3.....	2,141	1,138	957	4	5	0	11	26	36
Rayville town (part).....	908	91	803	2	0	0	1	11	13
District 4.....	1,796	1,471	293	4	5	1	7	15	30
Rayville town (part).....	269	117	151	0	1	0	0	0	0
District 5.....	2,897	1,776	1,039	17	16	0	10	39	27
Rayville town (part).....	1,127	631	449	3	14	0	8	22	12
District 6.....	1,393	214	1,160	8	0	0	3	8	31
Rayville town (part).....	1,391	214	1,158	8	0	0	3	8	31
District 7.....	2,279	1,819	435	6	4	0	1	14	21
District 8.....	3,413	2,775	595	9	5	0	8	21	61
Start CDP.....	905	864	29	2	1	0	4	5	7
District 9.....	2,060	1,627	397	3	5	3	9	16	33
Mangham town.....	672	386	280	1	0	0	1	4	11
Sabine Parish.....	24,233	17,155	4,026	2,082	56	0	100	814	820
District 1.....	2,545	2,107	307	51	2	0	0	78	35
Florien village (part).....	629	417	168	21	2	0	0	21	11
District 2.....	2,817	2,544	198	41	4	0	1	29	24
District 3.....	2,990	2,562	196	114	7	0	15	96	90
Fort Jesup CDP.....	509	455	9	27	1	0	2	15	17
Many town (part).....	347	278	47	6	5	0	0	11	14
District 4.....	2,421	676	1,624	32	10	0	8	71	54
Many town (part).....	1,994	577	1,306	30	10	0	7	64	48
District 5.....	2,599	2,167	288	67	8	0	16	53	63
Fisher village.....	230	148	72	4	0	0	3	3	7
Florien village (part).....	4	4	0	0	0	0	0	0	0
Many town (part).....	512	474	20	8	5	0	4	1	17
District 6.....	2,764	1,889	16	641	13	0	11	194	192
District 7.....	2,684	2,018	53	454	10	0	12	137	132
Converse village.....	440	352	15	44	0	0	2	27	13
Noble village.....	252	154	1	86	0	0	0	11	27
District 8.....	2,875	1,253	901	581	1	0	23	116	166
Zwolle town.....	1,759	527	861	280	1	0	17	73	96
District 9.....	2,538	1,939	443	101	1	0	14	40	64
Belmont CDP.....	361	321	9	19	1	0	3	8	5
Pleasant Hill village.....	723	398	297	15	0	0	0	13	15
St. Bernard Parish.....	35,897	26,579	6,350	260	690	22	953	1,043	3,309
District A.....	5,652	4,335	690	53	191	2	162	219	573
Arabi CDP.....	3,635	2,959	362	35	47	1	97	134	368
Chalmette CDP (part).....	2,017	1,376	328	18	144	1	65	85	205
District B.....	6,958	4,824	1,315	52	113	7	391	256	856
Chalmette CDP (part).....	6,944	4,812	1,315	52	112	7	391	255	856
District C.....	7,360	6,229	512	28	196	8	187	200	647
Chalmette CDP (part).....	7,360	6,229	512	28	196	8	187	200	647
District D.....	7,955	5,411	2,001	59	151	3	153	177	518
Chalmette CDP (part).....	430	310	52	3	49	0	8	8	18
Meraux CDP.....	5,816	4,771	616	47	100	3	131	148	461
Violet CDP (part).....	1,709	330	1,333	9	2	0	14	21	39
District E.....	7,972	5,780	1,832	68	39	2	60	191	715
Poydras CDP.....	2,351	1,978	270	21	11	0	8	63	225
Violet CDP (part).....	3,264	1,685	1,422	24	26	1	32	74	194
St. Charles Parish.....	52,780	36,540	14,051	172	440	21	709	847	2,648
District 1.....	7,545	3,252	4,135	18	11	3	46	80	219
Boutte CDP (part).....	881	22	834	0	0	0	13	12	30
Destrehan CDP (part).....	1,910	1,271	585	7	10	0	18	19	86
Hahnville CDP.....	3,344	1,707	1,570	10	0	3	15	39	94
Killona CDP.....	793	11	776	0	0	0	0	6	2
Luling CDP (part).....	45	37	4	0	0	0	0	4	2
Taft CDP.....	63	63	0	0	0	0	0	0	2
District 2.....	6,740	5,484	1,017	18	49	4	58	110	262
Ama CDP.....	1,316	747	552	2	0	1	6	8	26
Luling CDP (part).....	5,416	4,729	465	16	49	3	52	102	236
District 3.....	8,022	6,541	1,062	20	123	8	117	151	541
Destrehan CDP (part).....	8,022	6,541	1,062	20	123	8	117	151	541
District 4.....	6,763	5,440	1,084	43	19	2	52	123	226
Bayou Gauche CDP.....	2,071	1,999	23	17	6	1	8	17	40
Boutte CDP (part).....	1,342	612	668	2	6	0	21	33	64
Des Allemands CDP (part).....	2,046	1,659	317	13	1	1	15	40	52
Paradis CDP.....	1,298	1,164	76	11	6	0	8	33	70
District 5.....	8,445	4,374	3,517	16	107	1	275	155	790



Table 3.

**Race and Hispanic or Latino Origin: 2010—Con.**

[For information on confidentiality protection, nonsampling error, and definitions, see Selected Appendixes at &lt;www.census.gov/prod/cen2010/cph-1-a.pdf&gt;]

Not Hispanic or Latino									State Parish Parish Subdivision Place
Total	One race						Two or More Races		
	White	Black or African American	American Indian and Alaska Native	Asian	Native Hawaiian and Other Pacific Islander	Some Other Race			
1,280	738	517	7	8	0	2	8	Red River Parish—Con.	
741	330	395	4	8	0	0	4	District 7	
216	179	35	0	0	0	0	2	Coushatta town (part) Edgefield village	
20,393	12,714	7,406	57	54	2	6	154	Richland Parish	
2,591	1,631	913	8	12	0	4	23	District 1	
1,458	846	578	7	11	0	4	12	Delhi town (part)	
2,062	384	1,652	4	3	0	0	19	District 2	
1,417	170	1,224	4	1	0	0	18	Delhi town (part)	
2,105	1,125	947	3	5	0	0	25	District 3	
895	87	797	1	0	0	0	10	Rayville town (part)	
1,766	1,457	293	3	5	1	0	7	District 4	
269	117	151	0	1	0	0	0	Rayville town (part)	
2,870	1,761	1,039	17	16	0	2	35	District 5	
1,115	626	449	3	14	0	2	21	Rayville town (part)	
1,362	205	1,147	6	0	0	0	4	District 6	
1,360	205	1,145	6	0	0	0	4	Rayville town (part)	
2,258	1,801	434	6	3	0	0	14	District 7	
3,352	2,737	587	8	5	0	0	15	District 8	
898	861	29	2	1	0	0	5	Start CDP	
2,027	1,613	394	2	5	1	0	12	District 9	
661	383	277	1	0	0	0	0	Mangham town	
23,413	16,776	4,009	1,877	53	0	0	698	Sabine Parish	
2,510	2,089	307	49	2	0	0	63	District 1	
618	411	168	20	2	0	0	17	Florien village (part)	
2,793	2,526	197	39	4	0	0	27	District 2	
2,900	2,516	196	99	7	0	0	82	District 3	
492	452	9	20	1	0	0	10	Fort Jesup CDP	
333	264	47	6	5	0	0	11	Many town (part)	
2,367	634	1,622	32	10	0	0	69	District 4	
1,946	539	1,304	30	10	0	0	63	Many town (part)	
2,536	2,136	283	60	8	0	0	49	District 5	
223	147	71	2	0	0	0	3	Fisher village	
4	4	0	0	0	0	0	0	Florien village (part)	
495	461	20	8	5	0	0	1	Many town (part)	
2,572	1,812	16	561	11	0	0	172	District 6	
2,552	1,966	51	413	9	0	0	113	District 7	
427	345	15	43	0	0	0	24	Converse village	
225	140	1	76	0	0	0	8	Noble village	
2,709	1,195	895	526	1	0	0	92	District 8	
1,663	495	857	248	1	0	0	62	Zwolle town	
2,474	1,902	442	98	1	0	0	31	District 9	
356	321	9	19	1	0	0	6	Belmont CDP	
708	384	296	15	0	0	0	13	Pleasant Hill village	
32,588	24,607	6,272	201	678	10	125	695	St. Bernard Parish	
5,079	3,983	675	47	188	1	34	151	District A	
3,267	2,709	360	32	44	0	23	99	Arabi CDP	
1,812	1,274	315	15	144	1	11	52	Chalmette CDP (part)	
6,102	4,457	1,298	30	113	7	44	153	District B	
6,088	4,445	1,298	30	112	7	44	152	Chalmette CDP (part)	
6,713	5,849	500	15	188	0	27	134	District C	
6,713	5,849	500	15	188	0	27	134	Chalmette CDP (part)	
7,437	5,113	1,981	50	151	2	13	127	District D	
412	300	52	2	49	0	4	5	Chalmette CDP (part)	
5,355	4,501	602	39	100	2	7	104	Meraux CDP	
1,670	312	1,327	9	2	0	2	18	Violet CDP (part)	
7,257	5,205	1,818	59	38	0	7	130	District E	
2,126	1,790	266	16	10	0	1	43	Poydras CDP	
3,070	1,550	1,413	21	26	0	5	55	Violet CDP (part)	
50,132	34,925	13,925	160	435	18	57	612	St. Charles Parish	
7,326	3,119	4,111	16	11	3	7	59	District 1	
851	15	827	0	0	0	3	6	Boutte CDP (part)	
1,824	1,214	574	6	10	0	4	16	Destrehan CDP (part)	
3,250	1,644	1,567	9	0	3	0	27	Hahnville CDP	
791	11	774	0	0	0	0	6	Killona CDP	
43	35	4	0	0	0	0	4	Luling CDP (part)	
61	61	0	0	0	0	0	0	Taft CDP	
6,478	5,320	1,003	17	48	2	4	84	District 2	
1,290	732	547	2	0	1	3	5	Ama CDP	
5,180	4,580	456	15	48	1	1	79	Luling CDP (part)	
7,481	6,165	1,051	20	122	8	9	106	District 3	
7,481	6,165	1,051	20	122	8	9	106	Destrehan CDP (part)	
6,537	5,294	1,079	41	18	2	3	100	District 4	
2,031	1,967	23	17	5	1	3	15	Bayou Gauche CDP	
1,278	584	664	1	6	0	0	23	Boutte CDP (part)	
1,994	1,629	317	13	1	1	0	33	Des Allemands CDP (part)	
1,228	1,108	75	10	6	0	0	29	Paradis CDP	
7,655	3,938	3,469	16	107	1	24	100	District 5	

Table 3.

**Race and Hispanic or Latino Origin: 2010—Con.**

[For information on confidentiality protection, nonsampling error, and definitions, see Selected Appendixes at &lt;www.census.gov/prod/cen2010/cph-1-a.pdf&gt;]

State Parish Parish Subdivision Place	Total population	Race							Two or More Races	Hispanic or Latino (of any race)
		One race								
		White	Black or African American	American Indian and Alaska Native	Asian	Native Hawaiian and Other Pacific Islander	Some Other Race			
St. Charles Parish—Con.										
District 5—Con.										
Destrehan CDP (part).....	323	280	31	2	0	0	5	5	22	
St. Rose CDP.....	8,122	4,094	3,486	14	107	1	270	150	768	
District 6.....	7,755	6,059	1,490	26	36	3	55	86	275	
Destrehan CDP (part).....	1,280	1,019	213	2	8	1	23	14	85	
Montz CDP.....	1,918	1,566	312	1	11	0	7	21	74	
New Sarpy CDP.....	1,464	679	750	12	1	0	7	15	23	
Norco CDP.....	3,074	2,777	215	11	16	2	18	35	93	
District 7.....	7,510	5,390	1,746	31	95	0	106	142	335	
Boutte CDP (part).....	852	524	247	13	31	0	17	20	40	
Luling CDP (part).....	6,658	4,866	1,499	18	64	0	89	122	295	
St. Helena Parish.....	11,203	5,034	5,974	38	9	4	53	91	99	
District 1.....	1,606	784	791	6	2	0	2	21	13	
Greensburg town (part).....	0	0	0	0	0	0	0	0	0	
District 2.....	1,875	533	1,331	1	0	0	4	6	11	
Greensburg town (part).....	579	323	251	1	0	0	1	3	7	
District 3.....	1,994	713	1,245	3	1	4	12	16	21	
Greensburg town (part).....	139	33	105	0	0	0	0	1	1	
District 4.....	2,199	987	1,172	5	2	0	18	15	17	
Montpelier village.....	266	120	141	0	1	0	4	0	3	
District 5.....	1,988	707	1,238	17	0	0	10	16	24	
District 6.....	1,541	1,310	197	6	4	0	7	17	13	
St. James Parish.....	22,102	10,615	11,180	45	31	3	84	144	256	
District 1.....	3,646	1,876	1,701	21	16	0	8	24	36	
Gramercy town.....	3,613	1,860	1,684	21	16	0	8	24	36	
Lutcher town (part).....	0	0	0	0	0	0	0	0	0	
District 2.....	3,119	1,799	1,285	3	7	0	5	20	15	
Lutcher town (part).....	2,870	1,629	1,206	3	7	0	5	20	15	
District 3.....	3,752	2,559	1,144	7	4	3	5	30	25	
Grand Point CDP (part).....	2,055	1,679	366	3	0	3	1	3	8	
Lutcher town (part).....	689	17	656	0	0	0	0	16	1	
Paulina CDP (part).....	1,008	863	122	4	4	0	4	11	16	
District 4.....	2,862	1,182	1,650	2	4	0	10	14	13	
Convent CDP.....	711	228	468	1	1	0	7	6	9	
Grand Point CDP (part).....	418	142	274	0	0	0	0	2	0	
Hester CDP.....	498	457	30	1	1	0	3	6	2	
Paulina CDP (part).....	170	125	45	0	0	0	0	0	0	
Romeville CDP.....	130	21	109	0	0	0	0	0	0	
Union CDP.....	892	175	715	0	2	0	0	0	2	
District 5.....	2,781	314	2,425	8	0	0	12	22	70	
Lemannville CDP (part).....	130	9	120	0	0	0	0	1	6	
Moonshine CDP.....	194	24	165	0	0	0	4	1	13	
North Vacherie CDP (part).....	56	49	7	0	0	0	0	0	0	
St. James CDP.....	828	165	662	0	0	0	0	1	27	
Welcome CDP.....	800	32	755	7	0	0	0	6	0	
District 6.....	2,983	1,116	1,821	2	0	0	24	20	51	
North Vacherie CDP (part).....	2,290	533	1,720	2	0	0	24	11	49	
South Vacherie CDP (part).....	687	583	95	0	0	0	0	9	2	
District 7.....	2,959	1,769	1,154	2	0	0	20	14	46	
South Vacherie CDP (part).....	2,955	1,769	1,150	2	0	0	20	14	46	
St. John the Baptist Parish.....	45,924	19,501	24,576	144	322	22	698	661	2,175	
District 1.....	5,509	834	4,587	15	1	1	27	44	87	
Edgard CDP.....	2,441	111	2,305	1	0	0	8	16	20	
Laplace CDP (part).....	2,111	433	1,631	9	1	1	15	21	49	
Pleasure Bend CDP.....	250	242	6	1	0	0	0	1	8	
Wallace CDP.....	671	48	609	4	0	0	4	6	10	
District 2.....	6,080	3,714	2,233	16	19	4	37	57	131	
Garyville CDP.....	2,811	1,280	1,503	3	0	0	5	20	26	
Reserve CDP (part).....	3,269	2,434	730	13	19	4	32	37	105	
District 3.....	6,497	1,278	5,076	9	19	0	40	75	175	
Laplace CDP (part).....	0	0	0	0	0	0	0	0	0	
Reserve CDP (part).....	6,497	1,278	5,076	9	19	0	40	75	175	
District 4.....	7,048	3,315	3,442	42	39	1	89	120	406	
Laplace CDP (part).....	7,048	3,315	3,442	42	39	1	89	120	406	
District 5.....	7,681	4,501	2,660	21	64	8	284	143	703	
Laplace CDP (part).....	7,604	4,434	2,652	20	64	8	283	143	701	
District 6.....	5,881	1,460	4,169	12	22	2	100	116	274	
Laplace CDP (part).....	5,881	1,460	4,169	12	22	2	100	116	274	
District 7.....	7,228	4,399	2,409	29	158	6	121	106	399	
Laplace CDP (part).....	7,228	4,399	2,409	29	158	6	121	106	399	
St. Landry Parish.....	83,384	46,615	34,442	275	326	8	662	1,056	1,321	
District 1.....	5,315	1,625	3,535	24	6	0	55	70	64	
Opelousas city (part).....	3,412	767	2,583	7	2	0	21	32	36	
District 2.....	5,123	1,020	3,988	16	19	0	32	48	58	
Opelousas city (part).....	3,454	231	3,160	10	4	0	23	26	48	
District 3.....	5,433	1,566	3,730	32	14	0	15	76	43	
Opelousas city (part).....	3,058	551	2,425	26	3	0	6	47	20	

Table 3.

**Race and Hispanic or Latino Origin: 2010—Con.**

[For information on confidentiality protection, nonsampling error, and definitions, see Selected Appendixes at &lt;www.census.gov/prod/cen2010/cph-1-a.pdf&gt;]

Not Hispanic or Latino									State Parish Parish Subdivision Place
Total	One race						Two or More Races		
	White	Black or African American	American Indian and Alaska Native	Asian	Native Hawaiian and Other Pacific Islander	Some Other Race			
									St. Charles Parish—Con.
301	263	30	2	0	0	1	5	5	District 5—Con.
7,354	3,675	3,439	14	107	1	23	95	23	Destrehan CDP (part)
7,480	5,868	1,477	23	34	2	8	68	8	St. Rose CDP
1,195	962	209	1	8	0	1	14	1	District 6
1,844	1,511	309	1	11	0	2	10	2	Destrehan CDP (part)
1,441	664	749	11	1	0	2	14	2	Montz CDP
2,981	2,713	210	10	14	2	3	29	3	New Sarpy CDP
7,175	5,221	1,735	27	95	0	2	95	2	Norco CDP
812	507	246	13	31	0	0	15	0	District 7
6,363	4,714	1,489	14	64	0	2	80	2	Boutte CDP (part)
									Luling CDP (part)
11,104	4,999	5,964	34	9	0	21	77	21	St. Helena Parish
1,593	781	791	2	2	0	0	17	0	District 1
0	0	0	0	0	0	0	0	0	Greensburg town (part)
1,864	524	1,330	1	0	0	4	5	4	District 2
572	318	250	1	0	0	1	2	1	Greensburg town (part)
1,973	711	1,243	3	1	0	0	15	0	District 3
138	33	104	0	0	0	0	1	0	Greensburg town (part)
2,182	984	1,168	5	2	0	9	14	9	District 4
263	118	140	0	1	0	4	0	4	Montpelier village
1,964	698	1,235	17	0	0	3	11	3	District 5
1,528	1,301	197	6	4	0	5	15	5	District 6
21,846	10,478	11,145	43	29	3	13	135	13	St. James Parish
3,610	1,863	1,690	20	16	0	0	21	0	District 1
3,577	1,847	1,673	20	16	0	0	21	0	Gramercy town
0	0	0	0	0	0	0	0	0	Lutcher town (part)
3,104	1,787	1,285	3	7	0	5	17	5	District 2
2,855	1,617	1,206	3	7	0	5	17	5	Lutcher town (part)
3,727	2,539	1,143	7	4	3	1	30	1	District 3
2,047	1,671	366	3	0	3	1	3	1	Grand Point CDP (part)
688	17	655	0	0	0	0	16	0	Lutcher town (part)
992	851	122	4	4	0	0	11	0	Paulina CDP (part)
2,849	1,180	1,649	1	2	0	3	14	3	District 4
702	226	467	0	1	0	2	6	2	Convent CDP
418	142	274	0	0	0	0	2	0	Grand Point CDP (part)
496	457	30	1	1	0	1	6	1	Hester CDP
170	125	45	0	0	0	0	0	0	Paulina CDP (part)
130	21	109	0	0	0	0	0	0	Romeville CDP
890	175	715	0	0	0	0	0	0	Union CDP
2,711	271	2,411	8	0	0	0	21	0	District 5
124	9	115	0	0	0	0	0	0	Lemannville CDP (part)
181	15	165	0	0	0	0	1	0	Moonshine CDP
56	49	7	0	0	0	0	0	0	North Vacherie CDP (part)
801	138	662	0	0	0	0	1	0	St. James CDP
800	32	755	7	0	0	0	6	0	Welcome CDP
2,932	1,091	1,818	2	0	0	1	20	1	District 6
2,241	510	1,717	2	0	0	1	11	1	North Vacherie CDP (part)
685	581	95	0	0	0	0	9	0	South Vacherie CDP (part)
2,913	1,747	1,149	2	0	0	3	12	3	District 7
2,909	1,747	1,145	2	0	0	3	12	3	South Vacherie CDP (part)
43,749	18,374	24,405	116	312	21	51	470	51	St. John the Baptist Parish
5,422	797	4,573	11	1	0	5	35	5	District 1
2,421	108	2,299	1	0	0	5	8	5	Edgard CDP
2,062	408	1,625	8	1	0	0	20	0	Laplace CDP (part)
242	234	6	1	0	0	0	1	0	Pleasure Bend CDP
661	47	607	1	0	0	0	6	0	Wallace CDP
5,949	3,642	2,224	12	19	4	2	46	2	District 2
2,785	1,265	1,502	3	0	0	1	14	1	Garyville CDP
3,164	2,377	722	9	19	4	1	32	1	Reserve CDP (part)
6,322	1,182	5,050	9	19	0	6	56	6	District 3
0	0	0	0	0	0	0	0	0	Laplace CDP (part)
6,322	1,182	5,050	9	19	0	6	56	6	Reserve CDP (part)
6,642	3,079	3,386	37	39	1	5	95	5	District 4
6,642	3,079	3,386	37	39	1	5	95	5	Laplace CDP (part)
6,978	4,150	2,642	10	59	8	13	96	13	District 5
6,903	4,083	2,635	9	59	8	13	96	13	Laplace CDP (part)
5,607	1,351	4,146	12	18	2	14	64	14	District 6
5,607	1,351	4,146	12	18	2	14	64	14	Laplace CDP (part)
6,829	4,173	2,384	25	157	6	6	78	6	District 7
6,829	4,173	2,384	25	157	6	6	78	6	Laplace CDP (part)
82,063	46,025	34,295	263	314	4	218	944	218	St. Landry Parish
5,251	1,601	3,522	23	5	0	32	68	32	District 1
3,376	750	2,576	7	1	0	11	31	11	Opelousas city (part)
5,065	1,012	3,965	16	18	0	12	42	12	District 2
3,406	224	3,141	10	4	0	4	23	4	Opelousas city (part)
5,390	1,547	3,714	31	14	0	10	74	10	District 3
3,038	543	2,415	26	3	0	5	46	5	Opelousas city (part)

Table 3.

**Race and Hispanic or Latino Origin: 2010—Con.**

[For information on confidentiality protection, nonsampling error, and definitions, see Selected Appendixes at &lt;www.census.gov/prod/cen2010/cph-1-a.pdf&gt;]

State Parish Place	Total population	Race							Hispanic or Latino (of any race)
		One race							
		White	Black or African American	American Indian and Alaska Native	Asian	Native Hawaiian and Other Pacific Islander	Some Other Race	Two or More Races	
St. Landry Parish—Con.									
District 4.....	6,452	3,019	3,270	21	15	0	40	87	78
Washington town.....	964	422	514	4	1	0	6	17	18
District 5.....	5,817	3,436	2,240	17	9	0	47	68	96
Melville town.....	1,041	478	547	2	2	0	2	10	19
Palmetto village.....	164	83	74	0	0	0	0	7	0
District 6.....	7,347	6,149	1,055	23	23	3	24	70	97
Krotz Springs town.....	1,198	1,183	2	4	5	0	0	4	18
Opelousas city (part).....	76	46	26	0	0	0	4	0	0
Port Barre town.....	2,055	1,472	528	2	4	0	3	46	32
District 7.....	7,391	5,925	1,348	9	11	0	17	81	67
Arnaudville town (part).....	988	913	67	2	0	0	2	4	9
Leonville town.....	1,084	638	442	1	0	0	0	3	6
District 8.....	8,931	5,877	2,797	41	28	3	89	96	226
Cankton village.....	484	425	44	0	0	0	8	7	13
Grand Coteau town.....	947	253	679	0	1	0	6	8	21
Sunset town.....	2,897	1,380	1,433	14	2	0	41	27	78
District 9.....	6,190	4,200	1,733	19	95	0	56	87	110
Opelousas city (part).....	2,695	1,672	900	6	65	0	31	21	53
District 10.....	6,323	1,704	4,414	18	37	2	45	103	76
Opelousas city (part).....	3,939	440	3,399	9	7	2	26	56	35
District 11.....	7,146	4,250	2,651	22	6	0	119	98	139
Eunice city (part).....	68	5	58	0	0	0	0	5	0
Lawtell CDP.....	1,198	556	594	2	2	0	22	22	29
District 12.....	5,477	2,786	2,535	20	22	0	56	58	108
Eunice city (part).....	3,965	1,656	2,193	13	18	0	49	36	89
District 13.....	6,439	5,058	1,146	13	41	0	67	114	159
Eunice city (part).....	5,913	4,587	1,110	13	40	0	67	96	149
St. Martin Parish.....	52,160	34,313	16,039	222	397	3	466	720	1,071
District 1.....	4,367	3,562	685	17	11	1	18	73	60
Cade CDP (part).....	103	72	21	1	0	0	9	0	7
Morgan City city (part).....	0	0	0	0	0	0	0	0	0
St. Martinville city (part).....	1,349	886	431	4	1	1	1	25	15
District 2.....	4,570	1,858	2,574	6	42	0	32	58	77
Broussard city (part).....	62	54	7	0	0	0	0	1	0
Cade CDP (part).....	1,620	953	586	2	33	0	23	23	39
St. Martinville city (part).....	1,995	138	1,825	2	1	0	1	28	24
District 3.....	4,410	1,574	2,732	12	26	1	19	46	77
Parks village (part).....	179	31	147	0	0	0	0	1	5
St. Martinville city (part).....	2,601	997	1,557	9	6	1	10	21	42
District 4.....	5,653	4,509	991	9	56	0	19	69	91
Broussard city (part).....	0	0	0	0	0	0	0	0	0
Parks village (part).....	474	346	121	0	0	0	0	7	2
St. Martinville city (part).....	169	140	22	0	0	0	0	7	3
District 5.....	7,158	6,030	909	46	16	1	62	94	154
Catahoula CDP.....	1,094	1,069	8	3	1	0	0	13	4
District 6.....	6,176	4,182	1,807	41	36	0	22	88	67
Breaux Bridge city (part).....	4,933	3,140	1,640	28	36	0	22	67	63
District 7.....	6,096	2,061	3,818	23	9	0	88	97	178
Breaux Bridge city (part).....	2,640	484	2,104	7	0	0	7	38	36
Cecilia CDP (part).....	155	61	92	1	0	0	0	1	1
District 8.....	6,744	5,331	941	23	186	0	176	87	269
Breaux Bridge city (part).....	566	443	106	0	14	0	1	2	5
Henderson town (part).....	1,674	1,183	190	8	152	0	111	30	155
District 9.....	6,986	5,206	1,582	45	15	0	30	108	98
Arnaudville town (part).....	69	47	17	0	0	0	0	5	0
Cecilia CDP (part).....	1,825	1,100	659	24	8	0	7	27	23
Henderson town (part).....	0	0	0	0	0	0	0	0	0
St. Mary Parish.....	54,650	32,406	17,765	994	948	29	1,433	1,075	2,920
District 1.....	6,505	2,119	3,746	387	63	3	40	147	94
Baldwin town (part).....	1,721	282	1,375	17	14	1	4	28	16
Charenton CDP (part).....	1,692	665	595	350	0	1	9	72	18
Glencoe CDP.....	211	26	163	0	4	0	10	8	4
Sorrel CDP.....	766	342	409	2	1	1	1	10	14
District 2.....	5,272	2,407	2,667	77	26	1	28	66	73
Baldwin town (part).....	541	414	108	11	2	0	1	5	4
Charenton CDP (part).....	211	180	18	8	0	0	1	4	1
Franklin city (part).....	2,856	834	1,919	38	16	0	12	37	23
District 3.....	6,135	3,128	2,776	69	39	3	31	89	145
Baldwin town (part).....	174	35	132	0	0	0	0	7	0
Franklin city (part).....	4,804	2,236	2,386	49	37	3	28	65	119
District 4.....	7,635	5,795	1,418	129	47	3	81	162	276
Bayou Vista CDP.....	4,652	4,003	346	86	43	2	68	104	209
Berwick town (part).....	52	50	2	0	0	0	0	0	0
Franklin city (part).....	0	0	0	0	0	0	0	0	0
District 5.....	8,920	5,419	3,078	106	52	1	88	176	252
Patterson city.....	6,112	3,171	2,710	41	38	0	58	94	182
District 6.....	7,722	6,107	1,094	68	128	3	194	128	489
Berwick town (part).....	3,293	2,890	260	22	21	0	55	45	168
Morgan City city (part).....	4,429	3,217	834	46	107	3	139	83	321

Table 3.

**Race and Hispanic or Latino Origin: 2010—Con.**

[For information on confidentiality protection, nonsampling error, and definitions, see Selected Appendixes at &lt;www.census.gov/prod/cen2010/cph-1-a.pdf&gt;]

Not Hispanic or Latino									State Parish Parish Subdivision Place
Total	One race						Two or More Races		
	White	Black or African American	American Indian and Alaska Native	Asian	Native Hawaiian and Other Pacific Islander	Some Other Race			
6,374	2,982	3,263	21	15	0	22	71	St. Landry Parish—Con.	
946	416	509	4	1	0	0	16	District 4	
5,721	3,399	2,230	17	9	0	5	61	Washington town	
1,022	468	540	2	2	0	0	10	District 5	
164	83	74	0	0	0	0	7	Melville town	
7,250	6,086	1,049	23	23	2	9	58	Palmetto village	
1,180	1,165	2	4	5	0	0	4	District 6	
76	46	26	0	0	0	4	0	Krotz Springs town	
2,023	1,452	527	2	4	0	0	38	Opelousas city (part)	
7,324	5,881	1,347	9	9	0	3	75	Port Barre town	
979	906	67	2	0	0	0	4	District 7	
1,078	632	442	1	0	0	0	3	Arnaudville town (part)	
8,705	5,777	2,769	39	23	0	11	86	Leonville town	
471	416	44	0	0	0	4	7	District 8	
926	246	672	0	1	0	1	6	Cankton village	
2,819	1,357	1,417	14	2	0	4	25	Grand Coteau town	
6,080	4,156	1,721	17	95	0	24	67	Sunset town	
2,642	1,648	898	5	65	0	5	21	District 9	
6,247	1,684	4,406	12	36	2	12	95	Opelousas city (part)	
3,904	435	3,394	9	7	2	6	51	District 10	
7,007	4,188	2,643	22	6	0	60	88	Opelousas city (part)	
68	5	58	0	0	0	0	5	District 11	
1,169	540	594	2	2	0	14	17	Eunice city (part)	
5,369	2,737	2,523	20	22	0	12	55	Lawtell CDP	
3,876	1,617	2,183	13	18	0	11	34	District 12	
6,280	4,975	1,143	13	39	0	6	104	Eunice city (part)	
5,764	4,514	1,107	13	38	0	6	86	District 13	
51,089	33,831	15,956	214	393	3	68	624	Eunice city (part)	
4,307	3,521	683	16	11	1	13	62	St. Martin Parish	
96	69	21	1	0	0	5	0	District 1	
0	0	0	0	0	0	0	0	Cade CDP (part)	
1,334	872	430	4	1	1	1	25	Morgan City city (part)	
4,493	1,832	2,560	6	42	0	9	44	St. Martinville city (part)	
62	54	7	0	0	0	0	1	District 2	
1,581	935	583	2	33	0	8	20	Broussard city (part)	
1,971	136	1,814	2	1	0	1	17	Cade CDP (part)	
4,333	1,550	2,712	12	22	1	1	35	St. Martinville city (part)	
174	28	145	0	0	0	0	1	District 3	
2,559	984	1,549	9	2	1	1	13	Parks village (part)	
5,562	4,434	988	8	56	0	10	66	St. Martinville city (part)	
0	0	0	0	0	0	0	0	District 4	
472	344	121	0	0	0	0	7	Broussard city (part)	
166	139	20	0	0	0	0	7	Parks village (part)	
7,004	5,956	902	46	16	1	8	75	St. Martinville city (part)	
1,090	1,065	8	3	1	0	0	13	District 5	
6,109	4,141	1,806	40	36	0	5	81	Catahoula CDP	
4,870	3,103	1,639	27	36	0	5	60	District 6	
5,918	1,995	3,799	21	9	0	9	85	Breaux Bridge city (part)	
2,604	473	2,091	6	0	0	2	32	District 7	
154	61	92	1	0	0	0	0	Breaux Bridge city (part)	
6,475	5,251	933	20	186	0	5	80	Cecilia CDP (part)	
561	439	106	0	14	0	0	2	District 8	
1,519	1,142	188	8	152	0	3	26	Breaux Bridge city (part)	
6,888	5,151	1,573	45	15	0	8	96	Henderson town (part)	
69	47	17	0	0	0	0	5	District 9	
1,802	1,088	659	24	8	0	1	22	Arnaudville town (part)	
0	0	0	0	0	0	0	0	Cecilia CDP (part)	
51,730	31,267	17,648	933	935	11	83	853	Henderson town (part)	
6,411	2,082	3,728	380	62	3	18	138	St. Mary Parish	
1,705	270	1,374	17	14	1	1	28	District 1	
1,674	659	595	343	0	1	6	70	Baldwin town (part)	
207	26	163	0	4	0	6	8	Charenton CDP (part)	
752	335	402	2	1	1	1	10	Glencoe CDP	
5,199	2,376	2,658	75	26	0	4	60	Sorrel CDP	
537	411	108	11	2	0	0	5	District 2	
210	180	18	8	0	0	0	4	Baldwin town (part)	
2,833	827	1,916	36	16	0	4	34	Charenton CDP (part)	
5,990	3,053	2,763	65	29	3	9	68	Franklin city (part)	
174	35	132	0	0	0	0	7	District 3	
4,685	2,179	2,373	45	27	3	9	49	Baldwin town (part)	
7,359	5,653	1,403	119	47	3	7	127	Franklin city (part)	
4,443	3,891	343	82	43	2	1	81	District 4	
52	50	2	0	0	0	0	0	Bayou Vista CDP	
0	0	0	0	0	0	0	0	Berwick town (part)	
8,668	5,282	3,060	101	51	0	15	159	Franklin city (part)	
5,930	3,069	2,693	38	38	0	8	84	District 5	
7,233	5,849	1,075	67	128	1	12	101	Patterson city	
3,125	2,792	253	21	21	0	0	38	District 6	
4,108	3,057	822	46	107	1	12	63	Berwick town (part)	
								Morgan City city (part)	

Table 3.

**Race and Hispanic or Latino Origin: 2010—Con.**

[For information on confidentiality protection, nonsampling error, and definitions, see Selected Appendixes at &lt;www.census.gov/prod/cen2010/cph-1-a.pdf&gt;]

State Parish Place	Total population	Race							Two or More Races	Hispanic or Latino (of any race)
		One race								
		White	Black or African American	American Indian and Alaska Native	Asian	Native Hawaiian and Other Pacific Islander	Some Other Race			
St. Mary Parish—Con.										
District 7.....	5,693	4,024	1,224	76	40	6	233	90	419	
Morgan City city (part).....	5,693	4,024	1,224	76	40	6	233	90	419	
District 8.....	6,768	3,407	1,762	82	553	9	738	217	1,172	
Amelia CDP.....	2,459	1,072	222	37	458	3	573	94	897	
Berwick town (part).....	1,601	1,211	281	24	17	0	16	52	46	
Morgan City city (part).....	2,282	1,107	864	21	77	6	146	61	226	
Siracuseville CDP.....	422	13	395	0	1	0	3	10	0	
St. Tammany Parish.....	233,740	195,364	26,645	1,160	2,972	93	3,259	4,247	10,970	
District 1.....	24,084	22,344	875	85	260	9	189	322	890	
Covington city (part).....	4,832	4,593	85	25	30	4	43	52	202	
Madisonville town.....	748	650	34	3	10	2	36	13	20	
District 2.....	15,593	14,617	591	67	65	2	112	139	531	
Abita Springs town (part).....	301	290	6	1	0	0	1	3	5	
Covington city (part).....	1,032	840	156	8	11	0	10	7	44	
District 3.....	18,704	14,225	3,703	93	121	11	274	277	810	
Abita Springs town (part).....	639	597	10	5	5	2	4	16	18	
Covington city (part).....	2,901	1,383	1,425	2	14	0	21	56	74	
Folsom village.....	716	526	159	3	0	0	20	8	41	
District 4.....	16,795	15,821	337	48	319	13	76	181	699	
Mandeville city (part).....	5,486	5,097	131	14	148	0	29	67	203	
District 5.....	16,895	15,260	748	64	284	9	249	281	1,042	
Mandeville city (part).....	4	1	0	0	2	0	0	1	0	
District 6.....	16,983	15,611	742	124	50	3	140	313	561	
Abita Springs town (part).....	161	147	0	3	2	0	1	8	5	
Pearl River town (part).....	2,214	2,092	35	19	9	0	21	38	76	
Slidell city (part).....	0	0	0	0	0	0	0	0	0	
Sun village.....	470	390	60	3	2	1	8	6	9	
District 7.....	20,017	16,403	2,552	127	142	1	367	425	951	
Abita Springs town (part).....	1,264	1,142	90	4	0	0	5	23	45	
Lacombe CDP (part).....	8,615	5,939	2,071	80	49	0	214	262	355	
Mandeville city (part).....	67	66	0	1	0	0	0	0	4	
District 8.....	13,120	11,579	942	48	159	4	141	247	624	
Slidell city (part).....	9,304	8,135	757	33	96	4	99	180	420	
District 9.....	17,093	14,368	1,740	85	366	6	236	292	777	
Pearl River town (part).....	34	32	2	0	0	0	0	0	0	
Slidell city (part).....	681	480	125	0	53	0	11	12	39	
District 10.....	16,967	15,461	730	50	247	2	212	265	945	
Mandeville city (part).....	6,003	5,304	378	21	73	1	96	130	401	
District 11.....	15,920	11,181	3,712	98	167	14	276	472	770	
Lacombe CDP (part).....	64	58	6	0	0	0	0	0	8	
Slidell city (part).....	22	8	14	0	0	0	0	0	0	
District 12.....	14,917	11,814	2,127	86	243	5	338	304	853	
Eden Isle CDP (part).....	2,370	1,896	280	6	135	0	23	30	105	
Slidell city (part).....	11,195	8,779	1,683	73	105	4	293	258	702	
District 13.....	15,501	11,690	2,706	68	438	12	211	376	708	
Eden Isle CDP (part).....	4,671	4,267	159	23	110	6	32	74	167	
Slidell city (part).....	1,591	1,159	228	6	135	0	20	43	95	
District 14.....	11,151	4,990	5,140	117	111	2	438	353	809	
Pearl River town (part).....	258	209	35	0	1	0	4	9	8	
Slidell city (part).....	4,275	1,998	1,794	15	34	2	312	120	461	
Tangipahoa Parish.....	121,097	80,206	36,654	383	741	46	1,431	1,636	4,260	
District 1.....	10,722	5,807	4,712	33	24	0	59	87	168	
Kentwood town.....	2,198	593	1,585	3	7	0	1	9	20	
Tangipahoa village.....	748	58	684	0	2	0	0	4	2	
District 2.....	13,343	11,680	1,233	64	38	2	117	209	422	
Amite City town (part).....	1,041	841	166	1	6	0	11	16	29	
District 3.....	10,479	3,489	6,650	22	57	9	117	135	324	
Amite City town (part).....	3,100	964	2,091	4	17	0	4	20	33	
Independence town (part).....	762	317	411	0	12	0	2	20	19	
Roseland town.....	1,123	359	742	5	2	0	2	13	12	
District 4.....	12,728	10,089	2,088	61	54	3	259	174	867	
Independence town (part).....	903	592	259	11	15	0	5	21	54	
Natalbany CDP (part).....	1,033	601	383	10	2	1	24	12	239	
District 5.....	12,706	8,171	3,918	49	151	3	245	169	588	
Hammond city (part).....	6,690	4,142	2,238	12	120	2	100	76	303	
Natalbany CDP (part).....	1,836	1,131	651	10	6	0	17	21	61	
Tickfaw village.....	694	522	95	3	2	0	59	13	100	
District 6.....	11,889	6,463	4,906	27	85	4	221	183	559	
Hammond city (part).....	1,737	1,151	502	6	51	3	11	13	43	
District 7.....	10,135	3,075	6,711	24	91	6	110	118	318	
Hammond city (part).....	9,268	2,656	6,317	24	85	6	80	100	247	
Natalbany CDP (part).....	115	68	29	0	0	0	8	10	37	
District 8.....	13,186	9,736	2,996	31	101	5	133	184	373	
Hammond city (part).....	2,324	1,775	457	5	38	0	15	34	70	
Ponchatoula city (part).....	187	171	12	0	4	0	0	0	0	
District 9.....	12,918	10,308	2,239	35	46	4	87	199	291	
Ponchatoula city (part).....	3,395	1,922	1,360	2	20	1	27	63	78	
District 10.....	12,991	11,388	1,201	37	94	10	83	178	350	
Ponchatoula city (part).....	2,977	2,062	779	8	13	0	46	69	129	

Table 3.

**Race and Hispanic or Latino Origin: 2010—Con.**

[For information on confidentiality protection, nonsampling error, and definitions, see Selected Appendixes at &lt;www.census.gov/prod/cen2010/cph-1-a.pdf&gt;]

Not Hispanic or Latino									State Parish Parish Subdivision Place
Total	One race						Two or More Races		
	White	Black or African American	American Indian and Alaska Native	Asian	Native Hawaiian and Other Pacific Islander	Some Other Race			
5,274	3,874	1,215	73	40	1	6	65	St. Mary Parish—Con.	
5,274	3,874	1,215	73	40	1	6	65	District 7	
5,596	3,098	1,746	53	552	0	12	135	Morgan City city (part)	
1,562	825	221	16	458	0	8	34	District 8	
1,555	1,194	279	17	17	0	0	48	Amelia CDP	
2,056	1,065	851	20	76	0	1	43	Berwick town (part)	
422	13	395	0	1	0	3	10	Morgan City city (part)	
								Siracusa CDP	
222,770	188,317	26,430	1,031	2,914	73	606	3,399	St. Tammany Parish	
23,194	21,665	872	68	256	4	76	253	District 1	
4,630	4,452	85	25	30	0	8	30	Covington city (part)	
728	637	34	3	10	2	31	11	Madisonville town	
15,062	14,206	588	59	65	2	22	120	District 2	
296	285	6	1	0	0	1	3	Abita Springs town (part)	
988	805	155	8	11	0	2	7	Covington city (part)	
17,894	13,760	3,681	72	119	11	26	225	District 3	
621	585	10	5	5	2	0	14	Abita Springs town (part)	
2,827	1,335	1,421	2	13	0	3	53	Covington city (part)	
675	506	158	3	0	0	0	8	Folsom village	
16,096	15,262	334	41	316	3	7	133	District 4	
5,283	4,938	128	13	147	0	7	50	Mandeville city (part)	
15,853	14,519	746	56	279	9	18	226	District 5	
4	1	0	0	2	0	0	1	Mandeville city (part)	
16,422	15,231	734	111	48	3	22	273	District 6	
156	144	0	3	2	0	0	7	Abita Springs town (part)	
2,138	2,035	35	19	9	0	5	35	Pearl River town (part)	
0	0	0	0	0	0	0	0	Slidell city (part)	
461	389	60	3	2	1	0	6	Sun village	
19,066	15,816	2,520	115	140	1	135	339	District 7	
1,219	1,102	90	4	0	0	1	22	Abita Springs town (part)	
8,260	5,777	2,048	72	48	0	106	209	Lacombe CDP (part)	
63	62	0	1	0	0	0	0	Mandeville city (part)	
12,496	11,133	939	43	156	4	35	186	District 8	
8,884	7,830	755	29	93	4	31	142	Slidell city (part)	
16,316	13,880	1,721	77	361	3	26	248	District 9	
34	32	2	0	0	0	0	0	Pearl River town (part)	
642	456	125	0	53	0	1	7	Slidell city (part)	
16,022	14,799	723	41	240	1	26	192	District 10	
5,602	5,038	376	16	71	0	7	94	Mandeville city (part)	
15,150	10,732	3,675	90	161	14	58	420	District 11	
56	50	6	0	0	0	0	0	Lacombe CDP (part)	
22	8	14	0	0	0	0	0	Slidell city (part)	
14,064	11,380	2,105	78	235	5	41	220	District 12	
2,265	1,827	277	6	131	0	4	20	Eden Isle CDP (part)	
10,493	8,440	1,666	66	101	4	30	186	Slidell city (part)	
14,793	11,232	2,691	67	435	11	49	308	District 13	
4,504	4,145	159	23	110	6	3	58	Eden Isle CDP (part)	
1,496	1,085	228	5	135	0	9	34	Slidell city (part)	
10,342	4,702	5,101	113	103	2	65	256	District 14	
250	208	35	0	1	0	0	6	Pearl River town (part)	
3,814	1,895	1,780	14	26	2	15	82	Slidell city (part)	
116,837	77,807	36,485	355	714	35	108	1,333	Tangipahoa Parish	
10,554	5,740	4,691	29	24	0	1	69	District 1	
2,178	584	1,577	3	7	0	1	6	Kentwood town	
746	57	683	0	2	0	0	4	Tangipahoa village	
12,921	11,404	1,220	59	38	1	17	182	District 2	
1,012	825	166	1	6	0	0	14	Amite City town (part)	
10,155	3,347	6,635	18	44	0	5	106	District 3	
3,067	943	2,088	4	17	0	2	13	Amite City town (part)	
743	306	406	0	12	0	0	19	Independence town (part)	
1,111	357	738	5	2	0	0	9	Roseland town	
11,861	9,545	2,083	55	53	3	2	120	District 4	
849	561	258	7	15	0	0	8	Independence town (part)	
794	388	382	9	2	1	0	12	Natalbany CDP (part)	
12,118	7,883	3,892	43	147	3	15	135	District 5	
6,387	3,961	2,228	10	116	2	7	63	Hammond city (part)	
1,775	1,097	645	9	6	0	1	17	Natalbany CDP (part)	
594	490	90	3	2	0	0	9	Tickfaw village	
11,330	6,191	4,872	25	78	4	6	154	District 6	
1,694	1,127	495	5	50	3	2	12	Hammond city (part)	
9,817	2,911	6,686	24	91	6	8	91	District 7	
9,021	2,528	6,293	24	85	6	5	80	Hammond city (part)	
78	45	29	0	0	0	0	4	Natalbany CDP (part)	
12,813	9,515	2,983	30	101	4	21	159	District 8	
2,254	1,719	452	5	38	0	6	34	Hammond city (part)	
187	171	12	0	4	0	0	0	Ponchatoula city (part)	
12,627	10,114	2,235	35	45	4	24	170	District 9	
3,317	1,872	1,358	2	20	1	5	59	Ponchatoula city (part)	
12,641	11,157	1,188	37	93	10	9	147	District 10	
2,848	1,994	776	8	12	0	4	54	Ponchatoula city (part)	

Table 3.

**Race and Hispanic or Latino Origin: 2010—Con.**

[For information on confidentiality protection, nonsampling error, and definitions, see Selected Appendixes at &lt;www.census.gov/prod/cen2010/cph-1-a.pdf&gt;]

State Parish Place	Total population	Race							Two or More Races	Hispanic or Latino (of any race)
		One race								
		White	Black or African American	American Indian and Alaska Native	Asian	Native Hawaiian and Other Pacific Islander	Some Other Race			
Tensas Parish.....	5,252	2,202	2,967	6	9	0	26	42	65	
District 1.....	743	485	236	0	3	0	11	8	16	
Newellton town (part).....	90	53	37	0	0	0	0	0	0	
District 2.....	725	114	605	0	0	0	0	6	2	
Newellton town (part).....	725	114	605	0	0	0	0	6	2	
District 3.....	896	624	262	1	0	0	4	5	15	
Newellton town (part).....	372	171	201	0	0	0	0	0	9	
District 4.....	914	519	369	1	4	0	6	15	15	
St. Joseph town (part).....	422	178	233	1	3	0	0	7	0	
District 5.....	754	68	677	1	1	0	1	6	6	
St. Joseph town (part).....	754	68	677	1	1	0	1	6	6	
District 6.....	651	353	288	3	1	0	4	2	11	
Waterproof town (part).....	119	17	102	0	0	0	0	0	1	
District 7.....	569	39	530	0	0	0	0	0	0	
Waterproof town (part).....	569	39	530	0	0	0	0	0	0	
Terrebonne Parish.....	111,860	78,591	21,139	6,347	1,140	58	2,212	2,373	4,421	
District 1.....	8,794	2,894	5,002	338	119	4	258	179	376	
Houma city (part).....	5,957	1,867	3,547	219	32	3	166	123	241	
District 2.....	11,076	5,105	5,296	183	86	7	169	230	353	
Bayou Cane CDP (part).....	78	71	7	0	0	0	0	0	0	
Gray CDP (part).....	3,307	1,609	1,474	55	41	1	46	81	91	
Houma city (part).....	2,460	683	1,614	57	10	5	41	50	95	
Schriever CDP (part).....	2,804	1,578	1,066	27	15	1	55	55	114	
District 3.....	13,271	10,683	1,642	323	204	14	195	210	499	
Bayou Cane CDP (part).....	13,227	10,642	1,641	323	204	12	195	210	497	
District 4.....	13,155	9,507	2,378	539	54	4	352	321	706	
Bayou Blue CDP (part).....	2,919	2,085	414	177	1	1	162	79	255	
Bayou Cane CDP (part).....	6,050	4,277	1,250	213	38	2	110	160	314	
Gray CDP (part).....	2,277	1,472	643	65	15	0	29	53	60	
Houma city (part).....	135	132	3	0	0	0	0	0	0	
Schriever CDP (part).....	26	24	0	0	0	0	0	2	1	
District 5.....	10,619	7,404	1,836	522	42	2	570	243	799	
Bayou Blue CDP (part).....	429	334	36	15	0	0	27	17	42	
Houma city (part).....	8,222	5,816	1,479	346	35	2	354	190	535	
District 6.....	18,102	15,221	1,776	477	272	3	114	239	520	
Houma city (part).....	5,769	5,124	384	78	92	2	37	52	168	
Schriever CDP (part).....	4,023	3,135	710	69	19	1	26	63	111	
District 7.....	15,186	10,395	1,777	2,275	208	8	124	399	472	
Dulac CDP.....	1,463	709	28	617	11	0	12	86	62	
Houma city (part).....	6,417	5,498	435	274	105	2	22	81	144	
District 8.....	10,355	7,839	1,215	589	106	16	350	240	545	
Chauvin CDP (part).....	1,988	1,794	45	94	27	3	9	16	21	
Houma city (part).....	4,767	3,125	759	367	72	10	299	135	443	
Presquille CDP (part).....	145	130	2	13	0	0	0	0	0	
District 9.....	11,302	9,543	217	1,101	49	0	80	312	151	
Bayou Blue CDP (part).....	674	595	26	38	0	0	7	8	8	
Bourg CDP.....	2,579	2,339	13	167	3	0	8	49	29	
Chauvin CDP (part).....	924	868	17	25	4	0	2	8	10	
Montegut CDP.....	1,540	1,334	16	140	6	0	16	28	14	
Presquille CDP (part).....	1,662	1,564	39	27	9	0	11	12	21	
Union Parish.....	22,721	15,682	6,182	58	32	17	572	178	943	
District 1.....	2,305	464	1,776	11	1	5	31	17	48	
Farmerville town (part).....	2,305	464	1,776	11	1	5	31	17	48	
District 2.....	2,135	1,467	635	0	0	0	14	19	36	
Marion town.....	765	289	461	0	0	0	6	9	15	
District 3.....	2,448	1,732	659	10	1	3	38	5	79	
Farmerville town (part).....	9	9	0	0	0	0	0	0	0	
Spearsville village.....	137	123	9	1	0	0	4	0	4	
District 4.....	2,683	2,111	343	12	2	1	182	32	266	
Bernice town (part).....	528	214	206	1	1	0	96	10	120	
Farmerville town (part).....	0	0	0	0	0	0	0	0	0	
District 5.....	3,096	2,893	143	2	4	0	41	13	90	
Downsville village (part).....	115	107	0	0	0	0	8	0	12	
Farmerville town (part).....	13	13	0	0	0	0	0	0	0	
District 6.....	2,404	1,473	781	9	5	6	92	38	175	
Farmerville town (part).....	983	375	541	0	4	6	41	16	88	
District 7.....	2,988	2,539	374	9	16	0	22	28	47	
Farmerville town (part).....	550	260	271	5	7	0	0	7	2	
District 8.....	2,425	2,262	102	5	3	2	34	17	71	
District 9.....	2,237	0	1,369	0	0	0	118	9	131	
Bernice town (part).....	1,161	202	855	0	0	0	100	4	105	
Junction City village (part).....	462	175	279	0	0	0	8	0	9	
Lillie village.....	118	68	48	0	0	0	0	2	1	
Vermilion Parish.....	57,999	46,922	8,286	209	1,160	5	603	814	1,381	
District 1.....	5,376	4,630	532	10	65	0	68	71	146	
Maurice village.....	964	770	129	6	31	0	17	11	36	
District 2.....	5,184	4,904	168	10	29	2	29	42	89	
District 3.....	5,493	4,936	293	51	105	0	33	75	91	
Delcambre town (part).....	8	8	0	0	0	0	0	0	0	



Table 3.

**Race and Hispanic or Latino Origin: 2010—Con.**

[For information on confidentiality protection, nonsampling error, and definitions, see Selected Appendixes at &lt;www.census.gov/prod/cen2010/cph-1-a.pdf&gt;]

Not Hispanic or Latino									State Parish Parish Subdivision Place
Total	One race						Two or More Races		
	White	Black or African American	American Indian and Alaska Native	Asian	Native Hawaiian and Other Pacific Islander	Some Other Race			
5,187	2,178	2,957	6	8	0	0	38	Tensas Parish	
727	481	235	0	3	0	0	8	District 1	
90	53	37	0	0	0	0	0	Newellton town (part)	
723	114	603	0	0	0	0	6	District 2	
723	114	603	0	0	0	0	6	Newellton town (part)	
881	618	258	1	0	0	0	4	District 3	
363	166	197	0	0	0	0	0	Newellton town (part)	
899	513	369	1	4	0	0	12	District 4	
422	178	233	1	3	0	0	7	St. Joseph town (part)	
748	66	675	1	0	0	0	6	District 5	
748	66	675	1	0	0	0	6	St. Joseph town (part)	
640	347	287	3	1	0	0	2	District 6	
118	17	101	0	0	0	0	0	Waterproof town (part)	
569	39	530	0	0	0	0	0	District 7	
569	39	530	0	0	0	0	0	Waterproof town (part)	
107,439	76,789	21,046	6,226	1,127	40	93	2,118	Terrebonne Parish	
8,418	2,794	4,997	333	118	2	10	164	District 1	
5,716	1,808	3,542	216	31	2	6	111	Houma city (part)	
10,723	4,983	5,267	173	84	4	3	209	District 2	
78	71	7	0	0	0	0	0	Bayou Cane CDP (part)	
3,216	1,582	1,457	54	41	1	1	80	Gray CDP (part)	
2,365	651	1,612	49	8	2	1	42	Houma city (part)	
2,690	1,536	1,062	27	15	1	0	49	Schriever CDP (part)	
12,772	10,432	1,628	311	203	5	11	182	District 3	
12,730	10,391	1,627	311	203	5	11	182	Bayou Cane CDP (part)	
12,449	9,218	2,368	515	53	3	8	284	District 4	
2,664	2,015	412	166	1	1	2	67	Bayou Blue CDP (part)	
5,736	4,106	1,243	204	37	1	4	141	Bayou Cane CDP (part)	
2,217	1,443	642	65	15	0	1	51	Gray CDP (part)	
135	132	3	0	0	0	0	0	Houma city (part)	
25	24	0	0	0	0	0	1	Schriever CDP (part)	
9,820	7,194	1,824	518	40	2	23	219	District 5	
387	321	36	15	0	0	0	15	Bayou Blue CDP (part)	
7,687	5,653	1,468	344	33	2	18	169	Houma city (part)	
17,582	14,870	1,768	462	267	3	13	199	District 6	
5,601	4,998	384	77	92	2	3	45	Houma city (part)	
3,912	3,063	709	65	18	1	0	56	Schriever CDP (part)	
14,714	10,131	1,769	2,240	208	5	6	355	District 7	
1,401	681	28	607	11	0	0	74	Dulac CDP	
6,273	5,395	433	264	105	2	1	73	Houma city (part)	
9,810	7,686	1,208	583	105	16	7	205	District 8	
1,967	1,783	45	93	27	3	0	16	Chauvin CDP (part)	
4,324	3,021	754	362	71	10	3	103	Houma city (part)	
145	130	2	13	0	0	0	0	Presquille CDP (part)	
11,151	9,481	217	1,091	49	0	12	301	District 9	
666	594	26	38	0	0	0	8	Bayou Blue CDP (part)	
2,550	2,322	13	166	3	0	0	46	Bourg CDP	
914	860	17	25	4	0	0	8	Chauvin CDP (part)	
1,526	1,331	16	140	6	0	6	27	Montegut CDP	
1,641	1,553	39	27	9	0	1	12	Presquille CDP (part)	
21,778	15,398	6,153	53	31	16	2	125	Union Parish	
2,257	458	1,770	6	1	5	0	17	District 1	
2,257	458	1,770	6	1	5	0	17	Farmerville town (part)	
2,099	1,452	634	0	0	0	0	13	District 2	
750	286	460	0	0	0	0	4	Marion town	
2,369	1,696	658	10	0	3	0	2	District 3	
9	9	0	0	0	0	0	0	Farmerville town (part)	
133	123	9	1	0	0	0	0	Spearsville village	
2,417	2,045	340	12	2	1	0	17	District 4	
408	197	203	1	1	0	0	6	Bernice town (part)	
0	0	0	0	0	0	0	0	Farmerville town (part)	
3,006	2,852	143	2	4	0	0	5	District 5	
103	103	0	0	0	0	0	0	Downsville village (part)	
13	13	0	0	0	0	0	0	Farmerville town (part)	
2,229	1,414	768	9	5	6	0	27	District 6	
895	348	529	0	4	6	0	8	Farmerville town (part)	
2,941	2,516	374	9	16	0	2	24	District 7	
548	259	271	5	7	0	0	6	Farmerville town (part)	
2,354	2,231	100	5	3	1	0	14	District 8	
2,106	734	1,366	0	0	0	0	6	District 9	
1,056	202	853	0	0	0	0	1	Bernice town (part)	
453	174	279	0	0	0	0	0	Junction City village (part)	
117	68	47	0	0	0	0	2	Lillie village	
56,618	46,305	8,246	195	1,148	4	53	667	Vermilion Parish	
5,230	4,578	527	7	62	0	9	47	District 1	
928	756	129	4	28	0	2	9	Maurice village	
5,095	4,858	167	9	29	1	0	31	District 2	
5,402	4,885	292	51	105	0	4	65	District 3	
8	8	0	0	0	0	0	0	Delcambre town (part)	

Table 3.

**Race and Hispanic or Latino Origin: 2010—Con.**

[For information on confidentiality protection, nonsampling error, and definitions, see Selected Appendixes at &lt;www.census.gov/prod/cen2010/cph-1-a.pdf&gt;]

State Parish Parish Subdivision Place	Total population	Race							Hispanic or Latino (of any race)
		One race							
		White	Black or African American	American Indian and Alaska Native	Asian	Native Hawaiian and Other Pacific Islander	Some Other Race	Two or More Races	
Vermilion Parish—Con.									
District 3—Con.									
Erath town (part).....	365	264	24	0	73	0	2	2	5
District 4.....	3,521	1,016	2,266	8	118	0	47	66	119
Abbeville city (part).....	3,173	738	2,222	8	108	0	35	62	86
District 5.....	4,284	2,930	905	15	292	1	58	83	120
Abbeville city (part).....	2,937	1,797	788	12	244	0	36	60	69
District 6.....	4,934	3,992	652	20	156	0	50	64	126
Abbeville city (part).....	977	607	242	5	83	0	19	21	46
Erath town (part).....	1,742	1,597	75	10	33	0	11	16	39
District 7.....	3,846	1,832	1,708	7	141	0	83	75	145
Abbeville city (part).....	3,650	1,675	1,680	7	141	0	77	70	144
District 8.....	3,822	3,331	365	26	12	2	44	42	95
Delcambre town (part).....	1,474	1,147	269	6	3	0	29	20	54
Erath town (part).....	7	7	0	0	0	0	0	0	0
District 9.....	3,330	2,945	172	18	43	0	86	66	137
Abbeville city (part).....	44	39	0	0	0	0	5	0	6
District 10.....	3,560	3,303	165	5	13	0	23	51	67
Kaplan city (part).....	2,452	2,214	162	4	13	0	18	41	52
District 11.....	3,734	3,222	299	6	119	0	29	59	90
Abbeville city (part).....	1,476	1,276	97	0	59	0	11	33	34
Kaplan city (part).....	40	38	0	1	1	0	0	0	0
District 12.....	3,726	3,053	514	11	49	0	43	56	79
Kaplan city (part).....	2,108	1,541	477	9	28	0	17	36	34
District 13.....	3,649	3,562	19	16	4	0	9	39	52
District 14.....	3,540	3,266	228	6	14	0	1	25	25
Gueydan town.....	1,398	1,196	173	5	8	0	0	16	18
Vernon Parish.....	52,334	39,614	7,443	738	919	260	1,237	2,123	3,775
District 1.....	2,894	2,273	364	39	57	8	54	99	178
District 2.....	4,132	3,901	35	73	16	7	25	75	149
Anacoco village.....	869	810	16	27	7	1	0	8	26
Hornbeck town.....	480	461	1	1	0	0	3	14	15
District 3.....	4,274	3,826	168	68	36	3	34	139	106
DeRidder city (part).....	442	232	135	9	16	1	7	42	31
District 4.....	11,301	7,095	2,378	114	263	129	532	790	1,590
Fort Polk South CDP.....	9,038	5,720	1,834	77	195	79	456	677	1,348
District 5.....	3,549	3,342	11	106	17	5	14	54	64
Pitkin CDP.....	576	541	1	19	3	0	2	10	10
District 6.....	3,612	3,411	31	82	10	0	27	51	98
Simpson village.....	638	609	1	17	2	0	1	8	14
District 7.....	3,888	3,405	211	42	50	3	59	118	187
DeRidder city (part).....	84	55	17	1	2	0	0	9	7
Rosepine town.....	1,692	1,417	135	18	21	0	53	48	108
District 8.....	3,987	2,322	1,066	54	154	40	134	217	337
New Llano town (part).....	2,422	1,035	945	26	126	26	110	154	255
District 9.....	3,306	2,191	732	34	88	15	98	148	245
Leesville city (part).....	2,439	1,431	693	21	75	14	84	121	204
New Llano town (part).....	82	49	24	0	0	0	8	1	11
District 10.....	1,938	851	986	19	21	1	19	41	55
Leesville city (part).....	1,038	246	735	9	9	1	9	29	34
District 11.....	6,174	4,346	1,062	55	164	42	225	280	655
Fort Polk North CDP.....	2,864	2,120	329	34	64	25	136	156	430
Leesville city (part).....	2,228	1,313	658	14	67	17	73	86	183
District 12.....	3,279	2,651	399	52	43	7	16	111	111
Leesville city (part).....	907	586	239	25	11	4	4	38	52
Washington Parish.....	47,168	31,482	14,625	133	110	3	296	519	887
District 1.....	2,594	2,002	519	11	16	0	15	31	52
Bogalusa city (part).....	939	440	454	1	12	0	12	20	23
District 2.....	7,079	6,152	730	12	19	2	78	86	180
Bogalusa city (part).....	3,198	2,573	534	3	13	0	40	35	111
District 3.....	7,394	3,315	3,847	20	43	0	56	113	132
Bogalusa city (part).....	6,347	2,493	3,680	17	20	0	34	103	107
District 4.....	6,680	2,672	3,882	6	5	0	22	93	76
Angie village (part).....	249	171	65	0	0	0	3	10	7
Bogalusa city (part).....	1,748	429	1,258	2	1	0	19	39	44
Varnado village (part).....	1,428	576	848	2	0	0	0	2	4
District 5.....	8,290	7,720	432	26	12	0	38	62	198
Angie village (part).....	2	2	0	0	0	0	0	0	0
Varnado village (part).....	33	26	6	1	0	0	0	0	1
District 6.....	6,569	3,109	3,338	13	4	1	42	62	122
Franklinton town (part).....	2,165	409	1,732	0	1	0	14	9	19
District 7.....	8,562	6,512	1,877	45	11	0	45	72	127
Franklinton town (part).....	1,692	1,379	261	11	4	0	16	21	39
Webster Parish.....	41,207	26,469	13,823	150	120	8	156	481	670
District 1.....	3,530	2,770	685	11	11	3	23	27	65
Springhill city (part).....	3,530	2,770	685	11	11	3	23	27	65
District 2.....	2,607	655	1,891	10	9	0	9	33	26
Cullen town (part).....	881	85	786	0	0	0	2	8	9
Springhill city (part).....	1,726	570	1,105	10	9	0	7	25	17

Table 3.

**Race and Hispanic or Latino Origin: 2010—Con.**

[For information on confidentiality protection, nonsampling error, and definitions, see Selected Appendixes at &lt;www.census.gov/prod/cen2010/cph-1-a.pdf&gt;]

Not Hispanic or Latino									State Parish Parish Subdivision Place
Total	One race						Two or More Races		
	White	Black or African American	American Indian and Alaska Native	Asian	Native Hawaiian and Other Pacific Islander	Some Other Race			
									Vermilion Parish—Con.
360	262	24	0	73	0	0	1	1	District 3—Con.
3,402	957	2,260	8	117	0	4	56	56	Erath town (part)
3,087	701	2,217	8	107	0	2	52	52	District 4
4,164	2,883	903	14	287	1	6	70	70	Abbeville city (part)
2,868	1,771	786	11	239	0	3	58	58	District 5
4,808	3,930	647	19	156	0	2	54	54	Abbeville city (part)
931	587	239	4	83	0	0	18	18	District 6
1,703	1,571	75	10	33	0	0	14	14	Abbeville city (part)
3,701	1,787	1,696	7	141	0	13	57	57	Erath town (part)
3,506	1,631	1,668	7	141	0	7	52	52	District 7
3,727	3,292	362	23	12	2	0	36	36	Abbeville city (part)
1,420	1,129	267	6	3	0	0	15	15	District 8
7	7	0	0	0	0	0	0	0	Delcambre town (part)
3,193	2,906	172	18	43	0	0	54	54	Erath town (part)
38	38	0	0	0	0	0	0	0	District 9
3,493	3,267	160	5	13	0	2	46	46	Abbeville city (part)
2,400	2,188	157	4	13	0	2	36	36	District 10
3,644	3,172	299	2	119	0	0	52	52	Kaplan city (part)
1,442	1,259	97	0	59	0	0	27	27	District 11
40	38	0	1	1	0	0	0	0	Abbeville city (part)
3,647	3,019	514	10	46	0	11	47	47	Kaplan city (part)
2,074	1,528	477	8	25	0	5	31	31	District 12
3,597	3,527	19	16	4	0	1	30	30	Kaplan city (part)
3,515	3,244	228	6	14	0	1	22	22	District 13
1,380	1,181	173	5	8	0	0	13	13	District 14
									Gueydan town
48,559	37,794	7,280	684	881	242	62	1,616	1,616	Vernon Parish
2,716	2,172	357	38	55	6	1	87	87	District 1
3,983	3,794	29	72	16	7	3	62	62	District 2
843	792	12	27	7	1	0	4	4	Anacoco village
465	447	1	1	0	0	3	13	13	Hornbeck town
4,168	3,777	163	66	36	3	1	122	122	District 3
411	218	130	9	16	1	1	36	36	DeRidder city (part)
9,711	6,406	2,302	84	253	118	16	532	532	District 4
7,690	5,142	1,775	56	186	72	13	446	446	Fort Polk South CDP
3,485	3,300	10	102	16	4	1	52	52	District 5
566	533	1	19	3	0	0	10	10	Pitkin CDP
3,514	3,346	31	81	10	0	0	46	46	District 6
624	597	1	17	2	0	0	7	7	Simpson village
3,701	3,302	205	40	49	2	4	99	99	District 7
77	53	16	1	2	0	0	5	5	DeRidder city (part)
1,584	1,372	134	17	20	0	3	38	38	Rosepine town
3,650	2,189	1,055	50	144	37	8	167	167	District 8
2,167	949	934	22	117	26	8	111	111	New Llano town (part)
3,061	2,081	721	33	82	15	4	125	125	District 9
2,235	1,342	683	20	69	14	3	104	104	Leesville city (part)
71	46	23	0	0	0	1	1	1	New Llano town (part)
1,883	823	983	17	20	1	3	36	36	District 10
1,004	230	733	8	8	1	0	24	24	Leesville city (part)
5,519	4,020	1,032	49	159	42	21	196	196	District 11
2,434	1,909	310	31	60	25	8	91	91	Fort Polk North CDP
2,045	1,222	650	12	66	17	10	68	68	Leesville city (part)
3,168	2,584	392	52	41	7	0	92	92	District 12
855	557	235	25	10	4	0	24	24	Leesville city (part)
46,281	31,019	14,561	121	108	3	14	455	455	Washington Parish
2,542	1,973	515	9	16	0	0	29	29	District 1
916	433	451	1	12	0	0	19	19	Bogalusa city (part)
6,899	6,065	727	12	18	2	3	72	72	District 2
3,087	2,510	531	3	13	0	3	27	27	Bogalusa city (part)
7,262	3,269	3,826	20	42	0	3	102	102	District 3
6,240	2,448	3,659	17	20	0	3	93	93	Bogalusa city (part)
6,604	2,641	3,867	5	5	0	0	86	86	District 4
242	171	62	0	0	0	0	9	9	Angie village (part)
1,704	419	1,248	1	1	0	0	35	35	Bogalusa city (part)
1,424	573	847	2	0	0	0	2	2	Varnado village (part)
8,092	7,570	432	24	12	0	0	54	54	District 5
2	2	0	0	0	0	0	0	0	Angie village (part)
32	25	6	1	0	0	0	0	0	Varnado village (part)
6,447	3,055	3,321	13	4	1	1	52	52	District 6
2,146	409	1,728	0	1	0	0	8	8	Franklinton town (part)
8,435	6,446	1,873	38	11	0	7	60	60	District 7
1,653	1,367	260	6	4	0	1	15	15	Franklinton town (part)
40,537	26,067	13,756	138	116	8	20	432	432	Webster Parish
3,465	2,738	679	11	11	3	0	23	23	District 1
3,465	2,738	679	11	11	3	0	23	23	Springhill city (part)
2,581	650	1,879	8	7	0	5	32	32	District 2
872	82	782	0	0	0	0	8	8	Cullen town (part)
1,709	568	1,097	8	7	0	5	24	24	Springhill city (part)

Table 3.

**Race and Hispanic or Latino Origin: 2010—Con.**

[For information on confidentiality protection, nonsampling error, and definitions, see Selected Appendixes at &lt;www.census.gov/prod/cen2010/cph-1-a.pdf&gt;]

State Parish Place	Total population	Race							Two or More Races	Hispanic or Latino (of any race)
		One race								
		White	Black or African American	American Indian and Alaska Native	Asian	Native Hawaiian and Other Pacific Islander	Some Other Race			
Webster Parish—Con.										
District 3.....	3,459	3,031	371	17	10	0	4	26	49	
Cullen town (part).....	282	69	210	0	2	0	0	1	4	
Sarepta town.....	891	880	5	2	0	0	2	2	12	
Springhill city (part).....	0	0	0	0	0	0	0	0	0	
District 4.....	3,344	3,018	269	12	11	0	4	30	21	
Minden city (part).....	16	16	0	0	0	0	0	0	0	
Shongaloo village.....	182	172	9	1	0	0	0	0	2	
Springhill city (part).....	13	13	0	0	0	0	0	0	0	
District 5.....	3,450	2,216	1,164	8	8	3	16	35	62	
Cotton Valley town.....	1,009	537	451	2	1	0	6	12	9	
Dixie Inn village (part).....	0	0	0	0	0	0	0	0	0	
District 6.....	4,276	3,183	980	11	20	1	22	59	80	
Dixie Inn village (part).....	266	134	126	0	0	0	1	5	5	
Minden city (part).....	2,478	1,736	661	6	19	1	20	35	51	
District 7.....	3,394	1,722	1,580	10	8	0	10	64	63	
Dixie Inn village (part).....	7	7	0	0	0	0	0	0	0	
Dubberly village (part).....	0	0	0	0	0	0	0	0	0	
Minden city (part).....	1,698	723	923	2	7	0	2	41	13	
District 8.....	3,469	2,730	671	12	10	0	7	39	58	
Minden city (part).....	3,469	2,730	671	12	10	0	7	39	58	
District 9.....	2,838	428	2,368	4	0	0	8	30	35	
Minden city (part).....	2,838	428	2,368	4	0	0	8	30	35	
District 10.....	2,660	460	2,161	3	6	0	16	14	28	
Minden city (part).....	2,583	408	2,138	3	6	0	14	14	26	
District 11.....	4,149	2,817	1,193	24	19	1	15	80	102	
Dubberly village (part).....	273	248	23	0	0	0	2	0	5	
Heflin village.....	244	210	29	0	0	0	0	5	5	
Sibley town.....	1,218	873	308	10	5	0	1	21	17	
District 12.....	4,031	3,439	490	28	8	0	22	44	81	
Doyline village.....	818	656	134	8	1	0	2	17	9	
West Baton Rouge Parish.....	23,788	14,271	8,972	30	79	13	150	273	544	
District 1.....	3,299	2,245	973	3	26	0	18	34	60	
Addis town (part).....	3,220	2,196	944	3	26	0	18	33	60	
District 2.....	4,064	3,268	706	7	24	0	18	41	87	
Addis town (part).....	373	287	78	3	1	0	0	4	6	
Brusly town (part).....	2,040	1,621	379	2	6	0	7	25	56	
District 3.....	1,899	531	1,325	0	2	0	19	22	38	
Addis town (part).....	0	0	0	0	0	0	0	0	0	
Brusly town (part).....	540	293	236	0	0	0	5	6	9	
Port Allen city (part).....	2	2	0	0	0	0	0	0	0	
District 4.....	2,706	2,174	493	3	5	0	15	16	58	
Brusly town (part).....	9	9	0	0	0	0	0	0	0	
Port Allen city (part).....	1,651	1,210	415	3	3	0	10	10	24	
District 5.....	1,768	414	1,313	2	1	0	14	24	19	
Port Allen city (part).....	1,768	414	1,313	2	1	0	14	24	19	
District 6.....	2,441	1,597	785	5	6	0	18	30	120	
Port Allen city (part).....	0	0	0	0	0	0	0	0	0	
District 7.....	2,479	1,582	821	5	2	12	17	40	89	
District 8.....	2,733	1,917	763	3	1	1	10	38	28	
Erwinville CDP.....	2,192	1,554	604	2	1	1	7	23	24	
District 9.....	2,399	543	1,793	2	12	0	21	28	45	
Port Allen city (part).....	1,759	443	1,274	2	3	0	15	22	35	
West Carroll Parish.....	11,604	9,497	1,822	52	27	0	94	112	299	
District A.....	1,967	1,272	650	10	2	0	12	21	71	
Epps village.....	854	397	431	6	1	0	8	11	50	
District B.....	2,648	2,427	184	15	1	0	11	10	59	
Pioneer village.....	156	90	64	1	0	0	0	1	1	
District C.....	2,486	2,226	177	11	11	0	34	27	86	
Forest village.....	355	324	3	0	5	0	12	11	32	
Oak Grove town (part).....	369	315	28	7	5	0	12	2	15	
District D.....	2,169	1,517	585	4	12	0	16	35	46	
Oak Grove town (part).....	1,358	838	479	3	9	0	9	20	34	
District E.....	2,334	2,055	226	12	1	0	21	19	37	
Kilbourne village.....	416	387	11	7	1	0	6	4	6	
West Feliciana Parish.....	15,625	8,125	7,263	20	31	3	94	89	251	
District 1.....	1,360	926	340	0	9	0	65	20	136	
St. Francisville town (part).....	1,360	926	340	0	9	0	65	20	136	
District 2.....	2,619	2,334	241	11	5	0	20	8	51	
District 3.....	1,632	565	1,061	1	1	0	0	4	3	
District 4.....	6,268	2,143	4,084	3	0	0	2	36	19	
District 5.....	1,258	522	713	3	9	2	1	8	7	
St. Francisville town (part).....	2	2	0	0	0	0	0	0	0	
District 6.....	1,616	1,222	374	0	6	0	6	8	27	
St. Francisville town (part).....	187	160	26	0	1	0	0	0	3	
District 7.....	872	413	450	2	1	1	0	5	8	
St. Francisville town (part).....	216	154	55	1	1	0	0	5	4	

Table 3.

**Race and Hispanic or Latino Origin: 2010—Con.**

[For information on confidentiality protection, nonsampling error, and definitions, see Selected Appendixes at &lt;www.census.gov/prod/cen2010/cph-1-a.pdf&gt;]

Not Hispanic or Latino									State Parish Parish Subdivision Place
Total	One race						Two or More Races		
	White	Black or African American	American Indian and Alaska Native	Asian	Native Hawaiian and Other Pacific Islander	Some Other Race			
3,410	2,995	371	17	10	0	0	17	Webster Parish—Con.	
278	66	210	0	2	0	0	0	District 3	
879	870	5	2	0	0	0	2	Cullen town (part)	
0	0	0	0	0	0	0	0	Sarepta town	
3,323	3,001	268	12	11	0	1	30	Springhill city (part)	
16	16	0	0	0	0	0	0	District 4	
180	170	9	1	0	0	0	0	Minden city (part)	
13	13	0	0	0	0	0	0	Shongaloo village	
3,388	2,185	1,149	8	8	3	2	33	Springhill city (part)	
1,000	534	451	2	1	0	1	11	District 5	
0	0	0	0	0	0	0	0	Cotton Valley town	
4,196	3,129	978	8	20	1	3	57	Dixie Inn village (part)	
261	131	125	0	0	0	0	5	Dixie Inn village (part)	
2,427	1,705	660	6	19	1	3	33	Minden city (part)	
3,331	1,679	1,578	8	8	0	0	58	District 7	
7	7	0	0	0	0	0	0	Dixie Inn village (part)	
0	0	0	0	0	0	0	0	Dubberly village (part)	
1,685	718	922	2	7	0	0	36	Minden city (part)	
3,411	2,683	667	12	10	0	3	36	District 8	
3,411	2,683	667	12	10	0	3	36	Minden city (part)	
2,803	419	2,354	2	0	0	1	27	District 9	
2,803	419	2,354	2	0	0	1	27	Minden city (part)	
2,632	450	2,156	3	6	0	4	13	District 10	
2,557	398	2,133	3	6	0	4	13	Minden city (part)	
4,047	2,755	1,187	22	17	1	1	64	District 11	
268	245	23	0	0	0	0	0	Dubberly village (part)	
239	205	29	0	0	0	0	5	Heflin village	
1,201	866	308	10	4	0	0	13	Sibley town	
3,950	3,383	490	27	8	0	0	42	District 12	
809	651	134	8	1	0	0	15	Doyline village	
23,244	13,931	8,953	27	72	1	26	234	West Baton Rouge Parish	
3,239	2,214	970	3	26	0	1	25	District 1	
3,160	2,165	941	3	26	0	1	24	Addis town (part)	
3,977	3,202	703	5	24	0	5	38	District 2	
367	284	77	1	1	0	0	4	Addis town (part)	
1,984	1,575	379	2	6	0	0	22	Brusly town (part)	
1,861	517	1,325	0	2	0	0	17	District 3	
0	0	0	0	0	0	0	0	Addis town (part)	
531	289	236	0	0	0	0	6	Brusly town (part)	
2	2	0	0	0	0	0	0	Port Allen city (part)	
2,648	2,134	491	2	5	0	0	16	District 4	
9	9	0	0	0	0	0	0	Brusly town (part)	
1,627	1,199	413	2	3	0	0	10	Port Allen city (part)	
1,749	412	1,312	2	1	0	1	21	District 5	
1,749	412	1,312	2	1	0	1	21	Port Allen city (part)	
2,321	1,495	782	5	5	0	5	29	District 6	
0	0	0	0	0	0	0	0	Port Allen city (part)	
2,390	1,533	816	5	0	0	1	35	District 7	
2,705	1,896	763	3	1	1	10	31	District 8	
2,168	1,536	604	2	1	1	7	17	Erwinville CDP	
2,354	528	1,791	2	8	0	3	22	District 9	
1,724	430	1,272	2	3	0	1	16	Port Allen city (part)	
11,305	9,337	1,810	44	26	0	0	88	West Carroll Parish	
1,896	1,217	648	10	2	0	0	19	District A	
804	356	431	6	1	0	0	10	Epps village	
2,589	2,391	181	7	0	0	0	10	District B	
155	89	64	1	0	0	0	1	Pioneer village	
2,400	2,189	173	11	11	0	0	16	District C	
323	308	3	0	5	0	0	7	Forest village	
354	314	28	7	5	0	0	0	Oak Grove town (part)	
2,123	1,496	583	4	12	0	0	28	District D	
1,324	822	477	3	9	0	0	13	Oak Grove town (part)	
2,297	2,044	225	12	1	0	0	15	District E	
410	387	11	7	1	0	0	4	Kilbourne village	
15,374	8,002	7,235	20	31	3	7	76	West Feliciana Parish	
1,224	866	338	0	9	0	0	11	District 1	
1,224	866	338	0	9	0	0	11	St. Francisville town (part)	
2,568	2,303	235	11	5	0	6	8	District 2	
1,629	562	1,061	1	1	0	0	4	District 3	
6,249	2,135	4,075	3	0	0	0	36	District 4	
1,251	520	710	3	9	2	1	6	District 5	
2	2	0	0	0	0	0	0	St. Francisville town (part)	
1,589	1,206	371	0	6	0	0	6	District 6	
184	158	25	0	1	0	0	0	St. Francisville town (part)	
864	410	445	2	1	1	0	5	District 7	
212	151	54	1	1	0	0	5	St. Francisville town (part)	

Table 3.

**Race and Hispanic or Latino Origin: 2010—Con.**

[For information on confidentiality protection, nonsampling error, and definitions, see Selected Appendixes at &lt;www.census.gov/prod/cen2010/cph-1-a.pdf&gt;]

State Parish Parish Subdivision Place	Total population	Race						Two or More Races	Hispanic or Latino (of any race)
		One race							
		White	Black or African American	American Indian and Alaska Native	Asian	Native Hawaiian and Other Pacific Islander	Some Other Race		
Winn Parish.....	15,313	10,223	4,702	100	39	2	76	171	240
District 1.....	1,780	657	1,068	19	7	0	0	29	6
Atlanta village (part).....	163	110	46	3	0	0	0	4	1
St. Maurice CDP.....	323	83	234	2	1	0	0	3	0
Winnfield city (part).....	775	16	740	2	0	0	0	17	4
District 2.....	1,813	560	1,200	12	8	0	19	14	43
Winnfield city (part).....	1,604	536	1,019	9	8	0	19	13	37
District 3.....	3,529	1,951	1,482	27	9	0	17	43	92
Atlanta village (part).....	0	0	0	0	0	0	0	0	0
Winnfield city (part).....	810	435	354	4	1	0	5	11	36
District 4.....	2,095	1,800	261	5	3	2	10	14	31
Calvin village.....	238	208	28	0	0	0	0	2	0
Winnfield city (part).....	202	186	8	0	2	2	3	1	6
District 5.....	1,899	1,710	163	7	2	0	4	13	10
Dodson village.....	337	262	66	1	1	0	0	7	4
Sikes village.....	119	117	1	1	0	0	0	0	0
District 6.....	2,068	1,696	291	14	10	0	18	39	33
Joyce CDP.....	384	369	12	0	2	0	0	1	1
Winnfield city (part).....	962	655	239	12	6	0	17	33	31
District 7.....	2,129	1,849	237	16	0	0	8	19	25
Jordan Hill CDP.....	211	211	0	0	0	0	0	0	0
Tullos town (part).....	0	0	0	0	0	0	0	0	0
Winnfield city (part).....	487	391	87	0	0	0	7	2	11

Table 3.

**Race and Hispanic or Latino Origin: 2010—Con.**

[For information on confidentiality protection, nonsampling error, and definitions, see Selected Appendixes at &lt;www.census.gov/prod/cen2010/cph-1-a.pdf&gt;]

Not Hispanic or Latino								Two or More Races	State Parish Parish Subdivision Place
Total	One race								
	White	Black or African American	American Indian and Alaska Native	Asian	Native Hawaiian and Other Pacific Islander	Some Other Race			
15,073	10,108	4,666	96	39	2	7	155	Winn Parish	
1,774	655	1,064	19	7	0	0	29	District 1	
162	109	46	3	0	0	0	4	Atlanta village (part)	
323	83	234	2	1	0	0	3	St. Maurice CDP	
771	16	736	2	0	0	0	17	Winnfield city (part)	
1,770	539	1,195	9	8	0	6	13	District 2	
1,567	515	1,017	9	8	0	6	12	Winnfield city (part)	
3,437	1,905	1,458	26	9	0	0	39	District 3	
0	0	0	0	0	0	0	0	Atlanta village (part)	
774	414	346	4	1	0	0	9	Winnfield city (part)	
2,064	1,779	261	5	3	2	0	14	District 4	
238	208	28	0	0	0	0	2	Calvin village	
196	183	8	0	2	2	0	1	Winnfield city (part)	
1,889	1,704	163	7	2	0	1	12	District 5	
333	259	66	1	1	0	0	6	Dodson village	
119	117	1	1	0	0	0	0	Sikes village	
2,035	1,690	291	14	10	0	0	30	District 6	
383	369	12	0	2	0	0	0	Joyce CDP	
931	649	239	12	6	0	0	25	Winnfield city (part)	
2,104	1,836	234	16	0	0	0	18	District 7	
211	211	0	0	0	0	0	0	Jordan Hill CDP	
0	0	0	0	0	0	0	0	Tullos town (part)	
476	388	86	0	0	0	0	2	Winnfield city (part)	

Table 4.  
**Race and Hispanic or Latino Origin: 2010**

[For information on confidentiality protection, nonsampling error, and definitions, see Selected Appendixes at <www.census.gov/prod/cen2010/cph-1-a.pdf>]

State Parish Place	Total population	Race							Hispanic or Latino (of any race)
		One race						Two or More Races	
		White	Black or African American	American Indian and Alaska Native	Asian	Native Hawaiian and Other Pacific Islander	Some Other Race		
<b>Louisiana.....</b>	4,533,372	2,836,192	1,452,396	30,579	70,132	1,963	69,227	72,883	192,560
<b>PARISH</b>									
Acadia Parish.....	61,773	49,127	11,175	163	137	6	349	816	1,060
Allen Parish.....	25,764	18,435	5,985	622	176	6	126	414	342
Ascension Parish.....	107,215	78,572	23,846	339	1,018	81	2,049	1,310	5,024
Assumption Parish.....	23,421	15,635	7,141	133	58	12	233	209	498
Avoyelles Parish.....	42,073	28,188	12,398	503	141	3	158	682	606
Beauregard Parish.....	35,654	29,321	4,655	356	224	17	220	861	1,003
Bienville Parish.....	14,353	7,935	6,076	50	34	0	82	176	207
Bossier Parish.....	116,979	84,430	24,461	641	1,927	163	2,805	2,552	7,026
Caddo Parish.....	254,969	124,942	120,264	1,092	2,683	126	2,104	3,758	6,129
Calcasieu Parish.....	192,768	136,514	47,782	898	2,073	93	1,728	3,680	4,945
Caldwell Parish.....	10,132	8,213	1,746	22	25	0	36	90	222
Cameron Parish.....	6,839	6,546	119	36	6	0	58	74	154
Catahoula Parish.....	10,407	6,985	3,280	34	3	0	29	76	90
Claiborne Parish.....	17,195	8,167	8,733	63	41	1	46	144	171
Concordia Parish.....	20,822	11,959	8,513	65	49	4	53	179	209
De Soto Parish.....	26,656	15,456	10,449	204	42	11	186	308	661
East Baton Rouge Parish.....	440,171	214,927	199,505	1,097	12,367	135	6,302	5,838	16,274
East Carroll Parish.....	7,759	2,245	5,356	19	44	0	37	58	127
East Feliciana Parish.....	20,267	10,783	9,108	64	52	2	32	226	208
Evangeline Parish.....	33,984	23,439	9,632	99	114	3	329	368	776
Franklin Parish.....	20,767	13,930	6,537	37	42	6	53	162	196
Grant Parish.....	22,309	18,149	3,470	228	59	8	43	352	931
Iberia Parish.....	73,240	45,551	23,435	269	1,754	20	1,074	1,137	2,299
Iberville Parish.....	33,387	16,280	16,454	62	104	3	216	268	664
Jackson Parish.....	16,274	11,084	4,853	35	28	2	79	193	209
Jefferson Parish.....	432,552	272,115	113,887	2,038	16,683	179	18,429	9,221	53,702
Jefferson Davis Parish.....	31,594	25,125	5,468	157	62	3	191	588	538
Lafayette Parish.....	221,578	153,706	57,073	746	3,331	81	3,045	3,596	8,597
Lafourche Parish.....	96,318	76,445	12,746	2,703	709	33	1,951	1,731	3,647
La Salle Parish.....	14,890	12,689	1,769	152	28	2	107	143	331
Lincoln Parish.....	46,735	25,775	18,925	123	790	34	585	503	1,189
Livingston Parish.....	128,026	117,601	6,505	526	628	26	1,273	1,467	3,801
Madison Parish.....	12,093	4,498	7,381	24	27	0	52	111	188
Morehouse Parish.....	27,979	14,345	13,133	36	102	14	75	274	255
Natchitoches Parish.....	39,566	21,494	16,362	376	134	11	344	845	735
Orleans Parish.....	343,829	113,428	206,871	1,047	9,970	134	6,459	5,920	18,051
Quachita Parish.....	153,720	92,884	56,216	381	1,455	51	993	1,740	2,760
Plaquemines Parish.....	23,042	16,246	4,715	371	731	31	323	625	1,067
Pointe Coupee Parish.....	22,802	14,010	8,284	18	57	0	213	220	492
Rapides Parish.....	131,613	83,373	42,113	1,035	1,559	36	1,286	2,211	3,418
Red River Parish.....	9,091	5,360	3,595	33	12	2	31	58	101
Richland Parish.....	20,725	12,879	7,454	64	55	4	79	190	332
Sabine Parish.....	24,233	17,155	4,026	2,082	56	0	100	814	820
St. Bernard Parish.....	35,897	26,579	6,350	260	690	22	953	1,043	3,309
St. Charles Parish.....	52,780	36,540	14,051	172	440	21	709	847	2,648
St. Helena Parish.....	11,203	5,034	5,974	38	9	4	53	91	99
St. James Parish.....	22,102	10,615	11,180	45	31	3	84	144	256
St. John the Baptist Parish.....	45,924	19,501	24,576	144	322	22	698	661	2,175
St. Landry Parish.....	83,384	46,615	34,442	275	326	8	662	1,056	1,321
St. Martin Parish.....	52,160	34,313	16,039	222	397	3	466	720	1,071
St. Mary Parish.....	54,650	32,406	17,765	994	948	29	1,433	1,075	2,920
St. Tammany Parish.....	233,740	195,364	26,645	1,160	2,972	93	3,259	4,247	10,970
Tangipahoa Parish.....	121,097	80,206	36,654	383	741	46	1,431	1,636	4,260
Tensas Parish.....	5,252	2,202	2,967	6	9	0	26	42	65
Terrebonne Parish.....	111,860	78,591	21,139	6,347	1,140	58	2,212	2,373	4,421
Union Parish.....	22,721	15,682	6,182	58	32	17	572	178	943
Vermilion Parish.....	57,999	46,922	8,286	209	1,160	5	603	814	1,381
Vernon Parish.....	52,334	39,614	7,443	738	919	260	1,237	2,123	3,775
Washington Parish.....	47,168	31,482	14,625	133	110	3	296	519	887
Webster Parish.....	41,207	26,469	13,823	150	120	8	156	481	670
West Baton Rouge Parish.....	23,788	14,271	8,972	30	79	13	150	273	544
West Carroll Parish.....	11,604	9,497	1,822	52	27	0	94	112	299
West Feliciana Parish.....	15,625	8,125	7,263	20	31	3	94	89	251
Winn Parish.....	15,313	10,223	4,702	100	39	2	76	171	240
<b>PLACE</b>									
Abbeville city, Vermilion Parish.....	12,257	6,132	5,029	32	635	0	183	246	385
Abita Springs town, St. Tammany Parish.....	2,365	2,176	106	13	7	2	11	50	73
Addis town, West Baton Rouge Parish.....	3,593	2,483	1,022	6	27	0	18	37	66
Albany village, Livingston Parish.....	1,088	1,034	42	2	1	0	0	9	21
Alexandria city, Rapides Parish.....	47,723	18,288	27,322	188	873	8	279	765	849
Ama CDP, St. Charles Parish.....	1,316	747	552	2	0	1	6	8	26



Table 4.

**Race and Hispanic or Latino Origin: 2010—Con.**

[For information on confidentiality protection, nonsampling error, and definitions, see Selected Appendixes at &lt;www.census.gov/prod/cen2010/cph-1-a.pdf&gt;]

Not Hispanic or Latino								Two or More Races	State Parish Place
Total	One race								
	White	Black or African American	American Indian and Alaska Native	Asian	Native Hawaiian and Other Pacific Islander	Some Other Race			
4,340,812	2,734,884	1,442,420	28,092	69,327	1,544	6,779	57,766	<b>Louisiana</b>	
								<b>PARISH</b>	
60,713	48,555	11,133	155	137	5	43	685	Acadia Parish	
25,422	18,276	5,957	603	176	5	31	374	Allen Parish	
102,191	75,949	23,727	297	995	61	133	1,029	Ascension Parish	
22,923	15,442	7,111	132	56	11	4	167	Assumption Parish	
41,467	27,877	12,318	471	140	3	36	622	Avoyelles Parish	
34,651	28,730	4,597	326	217	16	41	724	Beauregard Parish	
14,146	7,850	6,048	48	34	0	1	165	Bienville Parish	
109,953	80,991	24,245	533	1,873	154	128	2,029	Bossier Parish	
248,840	121,969	119,697	976	2,653	118	246	3,181	Caddo Parish	
187,823	133,703	47,490	836	2,052	76	514	3,152	Calcasieu Parish	
9,910	8,045	1,735	19	25	0	2	84	Caldwell Parish	
6,685	6,465	119	33	6	0	1	61	Cameron Parish	
10,317	6,946	3,273	33	3	0	0	62	Catahoula Parish	
17,024	8,084	8,707	59	39	1	2	132	Claiborne Parish	
20,613	11,829	8,503	62	49	4	12	154	Concordia Parish	
25,995	15,092	10,402	180	37	9	10	265	De Soto Parish	
423,897	206,664	198,590	923	12,290	86	616	4,728	East Baton Rouge Parish	
7,632	2,198	5,324	16	44	0	0	50	East Carroll Parish	
20,059	10,666	9,052	60	51	1	14	215	East Feliciana Parish	
33,208	23,071	9,565	98	112	3	33	326	Evangeline Parish	
20,571	13,853	6,500	36	42	6	5	129	Franklin Parish	
21,378	17,361	3,441	205	53	8	3	307	Grant Parish	
70,941	44,502	23,280	252	1,745	18	146	998	Iberia Parish	
32,723	15,987	16,338	61	101	2	8	226	Iberville Parish	
16,065	10,989	4,829	34	28	2	1	182	Jackson Parish	
378,850	242,268	112,013	1,629	16,542	116	961	5,321	Jefferson Parish	
31,056	24,835	5,450	146	62	3	28	532	Jefferson Davis Parish	
212,981	148,972	56,633	683	3,293	57	373	2,970	Lafayette Parish	
92,671	75,080	12,679	2,623	707	26	62	1,494	Lafourche Parish	
14,559	12,520	1,758	146	26	1	3	105	La Salle Parish	
45,546	25,313	18,860	109	786	17	33	428	Lincoln Parish	
124,225	115,362	6,455	484	615	24	92	1,192	Livingston Parish	
11,905	4,396	7,357	23	26	0	8	95	Madison Parish	
27,724	14,251	13,078	36	98	12	9	240	Morehouse Parish	
38,831	21,109	16,296	340	134	8	201	743	Natchitoches Parish	
325,778	104,770	204,866	827	9,883	105	967	4,360	Orleans Parish	
150,960	91,573	55,946	347	1,429	41	94	1,530	Ouachita Parish	
21,975	15,617	4,675	340	726	19	96	502	Plaquemines Parish	
22,310	13,748	8,247	16	57	0	41	201	Pointe Coupee Parish	
128,195	81,623	41,937	968	1,545	26	138	1,958	Rapides Parish	
8,990	5,305	3,586	33	12	1	3	50	Red River Parish	
20,393	12,714	7,406	57	54	2	6	154	Richland Parish	
23,413	16,776	4,009	1,877	53	0	0	698	Sabine Parish	
32,588	24,607	6,272	201	678	10	125	695	St. Bernard Parish	
50,132	34,925	13,925	160	435	18	57	612	St. Charles Parish	
11,104	4,999	5,964	34	9	0	21	77	St. Helena Parish	
21,846	10,478	11,145	43	29	3	13	135	St. James Parish	
43,749	18,374	24,405	116	312	21	51	470	St. John the Baptist Parish	
82,063	46,025	34,295	263	314	4	218	944	St. Landry Parish	
51,089	33,831	15,956	214	393	3	68	624	St. Martin Parish	
51,730	31,267	17,648	933	935	11	83	853	St. Mary Parish	
222,770	188,317	26,430	1,031	2,914	73	606	3,399	St. Tammany Parish	
116,837	77,807	36,485	355	714	35	108	1,333	Tangipahoa Parish	
5,187	2,178	2,957	6	8	0	0	38	Tensas Parish	
107,439	76,789	21,046	6,226	1,127	40	93	2,118	Terrebonne Parish	
21,778	15,398	6,153	53	31	16	2	125	Union Parish	
56,618	46,305	8,246	195	1,148	4	53	667	Vermilion Parish	
48,559	37,794	7,280	684	881	242	62	1,616	Vernon Parish	
46,281	31,019	14,561	121	108	3	14	455	Washington Parish	
40,537	26,067	13,756	138	116	8	20	432	Webster Parish	
23,244	13,931	8,953	27	72	1	26	234	West Baton Rouge Parish	
11,305	9,337	1,810	44	26	0	0	88	West Carroll Parish	
15,374	8,002	7,235	20	31	3	7	76	West Feliciana Parish	
15,073	10,108	4,666	96	39	2	7	155	Winn Parish	
								<b>PLACE</b>	
11,872	5,987	5,007	30	629	0	12	207	Abbeville city, Vermilion Parish	
2,292	2,116	106	13	7	2	2	46	Abita Springs town, St. Tammany Parish	
3,527	2,449	1,018	4	27	0	1	28	Addis town, West Baton Rouge Parish	
1,067	1,014	42	2	1	0	0	8	Albany village, Livingston Parish	
46,874	17,872	27,210	171	872	4	75	670	Alexandria city, Rapides Parish	
1,290	732	547	2	0	1	3	5	Arma CDP, St. Charles Parish	

Table 4.

**Race and Hispanic or Latino Origin: 2010—Con.**

[For information on confidentiality protection, nonsampling error, and definitions, see Selected Appendixes at &lt;www.census.gov/prod/cen2010/cph-1-a.pdf&gt;]

State Parish Place	Total population	Race							Hispanic or Latino (of any race)
		One race						Two or More Races	
		White	Black or African American	American Indian and Alaska Native	Asian	Native Hawaiian and Other Pacific Islander	Some Other Race		
<b>PLACE—Con.</b>									
Amelia CDP, St. Mary Parish.....	2,459	1,072	222	37	458	3	573	94	897
Amite City town, Tangipahoa Parish.....	4,141	1,805	2,257	5	23	0	15	36	62
Anacoco village, Vernon Parish.....	869	810	16	27	7	1	0	8	26
Angie village, Washington Parish.....	251	173	65	0	0	0	3	10	7
Arabi CDP, St. Bernard Parish.....	3,635	2,959	362	35	47	1	97	134	368
Arcadia town, Bienville Parish.....	2,919	932	1,895	7	17	0	35	33	65
Arnaudville town.....	1,057	960	84	2	0	0	2	9	9
St. Landry Parish (part).....	988	913	67	2	0	0	2	4	9
St. Martin Parish (part).....	69	47	17	0	0	0	0	5	0
Ashland village, Natchitoches Parish.....	269	223	45	0	0	0	0	1	1
Athens village, Claiborne Parish.....	249	185	55	2	0	0	0	7	12
Atlanta village, Winn Parish.....	163	110	46	3	0	0	0	4	1
Avondale CDP, Jefferson Parish.....	4,954	2,745	1,326	23	574	2	164	120	481
Baker city, East Baton Rouge Parish.....	13,895	2,852	10,739	46	25	0	71	162	171
Baldwin town, St. Mary Parish.....	2,436	731	1,615	28	16	1	5	40	20
Ball town, Rapides Parish.....	4,000	3,586	276	25	13	1	32	67	127
Banks Springs CDP, Caldwell Parish.....	1,192	524	630	1	10	0	3	24	21
Barataria CDP, Jefferson Parish.....	1,109	1,000	67	14	1	0	2	25	24
Basile town.....	1,821	1,294	342	2	18	0	139	26	252
Acadia Parish (part).....	1	1	0	0	0	0	0	0	0
Evangeline Parish (part).....	1,820	1,293	342	2	18	0	139	26	252
Baskin village, Franklin Parish.....	254	234	15	1	0	0	0	4	0
Bastrop city, Morehouse Parish.....	11,365	2,922	8,236	12	45	4	21	125	86
Baton Rouge city, East Baton Rouge Parish	229,493	90,348	125,155	486	7,514	81	2,955	2,954	7,653
Bawcomville CDP, Ouachita Parish.....	3,588	3,276	159	20	1	0	78	54	164
Bayou Blue CDP.....	12,352	10,023	916	700	39	2	354	318	641
Lafourche Parish (part).....	8,330	7,009	440	470	38	1	158	214	336
Terrebonne Parish (part).....	4,022	3,014	476	230	1	1	196	104	305
Bayou Cane CDP, Terrebonne Parish.....	19,355	14,990	2,898	536	242	14	305	370	811
Bayou Country Club CDP, Lafourche Parish	1,396	1,339	41	4	5	0	3	4	14
Bayou Gauche CDP, St. Charles Parish.....	2,071	1,999	23	17	6	1	8	17	40
Bayou Goula CDP, Iberville Parish.....	612	40	572	0	0	0	0	0	0
Bayou L'Ourse CDP, Assumption Parish.....	1,978	1,759	43	47	23	3	59	44	104
Bayou Vista CDP, St. Mary Parish.....	4,652	4,003	346	86	43	2	68	104	209
Belcher village, Caddo Parish.....	263	181	66	0	0	0	9	7	16
Belle Chasse CDP, Plaquemines Parish.....	12,679	10,666	1,003	125	296	29	205	355	800
Belle Rose CDP, Assumption Parish.....	1,902	782	1,104	3	2	2	1	8	8
Belmont CDP, Sabine Parish.....	361	321	9	19	1	0	3	8	5
Benton town, Bossier Parish.....	1,948	1,077	790	20	8	2	20	31	70
Bernice town, Union Parish.....	1,689	416	1,061	1	1	0	196	14	225
Berwick town, St. Mary Parish.....	4,946	4,151	543	46	38	0	71	97	214
Bienville village, Bienville Parish.....	218	141	76	1	0	0	0	0	6
Bianchard town, Caddo Parish.....	2,899	2,582	225	19	11	1	14	47	70
Bogalusa city, Washington Parish.....	12,232	5,935	5,926	23	46	0	105	197	285
Bonita village, Morehouse Parish.....	284	99	175	0	6	0	3	1	21
Boothville CDP, Plaquemines Parish.....	854	523	205	21	52	1	0	52	8
Bordelonville CDP, Avoyelles Parish.....	525	465	56	3	0	0	1	0	3
Bossier City city, Bossier Parish.....	61,315	40,086	15,720	396	1,242	122	2,126	1,683	4,955
Bourg CDP, Terrebonne Parish.....	2,579	2,339	13	167	3	0	8	49	29
Boutte CDP, St. Charles Parish.....	3,075	1,158	1,749	15	37	0	51	65	134
Boyce town, Rapides Parish.....	1,004	257	720	4	2	0	3	18	5
Branch CDP, Acadia Parish.....	388	315	64	1	2	0	0	6	9
Breaux Bridge city, St. Martin Parish.....	8,139	4,067	3,850	35	50	0	30	107	104
Bridge City CDP, Jefferson Parish.....	7,706	3,028	3,816	44	315	2	399	102	884
Broussard city.....	8,197	6,556	1,300	24	105	6	91	115	221
Lafayette Parish (part).....	8,135	6,502	1,293	24	105	6	91	114	221
St. Martin Parish (part).....	62	54	7	0	0	0	0	1	0
Brownfields CDP, East Baton Rouge Parish	5,401	1,346	3,917	16	35	0	32	55	75
Brownsville CDP, Ouachita Parish.....	4,317	3,002	1,093	18	9	8	113	74	202
Brusly town, West Baton Rouge Parish.....	2,589	1,923	615	2	6	0	12	31	65
Bryceland village, Bienville Parish.....	108	82	12	1	0	0	10	3	11
Bunkie city, Avoyelles Parish.....	4,171	1,673	2,385	24	21	0	22	46	84
Buras CDP, Plaquemines Parish.....	945	583	64	22	210	0	11	55	31
Cade CDP, St. Martin Parish.....	1,723	1,025	607	3	33	0	32	23	46
Calhoun CDP, Ouachita Parish.....	679	629	39	0	3	0	6	2	7
Calvin village, Winn Parish.....	238	208	28	0	0	0	0	2	0
Cameron CDP, Cameron Parish.....	406	375	10	8	0	0	6	7	10

Table 4.

**Race and Hispanic or Latino Origin: 2010—Con.**

[For information on confidentiality protection, nonsampling error, and definitions, see Selected Appendixes at &lt;www.census.gov/prod/cen2010/cph-1-a.pdf&gt;]

Not Hispanic or Latino									State Parish Place
Total	One race						Two or More Races		
	White	Black or African American	American Indian and Alaska Native	Asian	Native Hawaiian and Other Pacific Islander	Some Other Race			
<b>PLACE—Con.</b>									
1,562	825	221	16	458	0	8	34	Amelia CDP, St. Mary Parish	
4,079	1,768	2,254	5	23	0	2	27	Amite City town, Tangipahoa Parish	
843	792	12	27	7	1	0	4	Anacoco village, Vernon Parish	
244	173	62	0	0	0	0	9	Angie village, Washington Parish	
3,267	2,709	360	32	44	0	23	99	Arabi CDP, St. Bernard Parish	
2,854	912	1,889	7	17	0	0	29	Arcadia town, Bienville Parish	
1,048	953	84	2	0	0	0	9	Arnaudville town	
979	906	67	2	0	0	0	4	St. Landry Parish (part)	
69	47	17	0	0	0	0	5	St. Martin Parish (part)	
268	223	45	0	0	0	0	0	Ashland village, Natchitoches Parish	
237	173	55	2	0	0	0	7	Athens village, Claiborne Parish	
162	109	46	3	0	0	0	4	Atlanta village, Winn Parish	
4,473	2,503	1,306	20	574	2	1	67	Avondale CDP, Jefferson Parish	
13,724	2,781	10,712	44	24	0	17	146	Baker city, East Baton Rouge Parish	
2,416	716	1,614	28	16	1	1	40	Baldwin town, St. Mary Parish	
3,873	3,496	273	24	12	1	5	62	Ball town, Rapides Parish	
1,171	511	629	1	10	0	0	20	Banks Springs CDP, Caldwell Parish	
1,085	980	67	13	1	0	0	24	Barataria CDP, Jefferson Parish	
1,569	1,185	336	2	16	0	4	26	Basile town	
1	1	0	0	0	0	0	0	Acadia Parish (part)	
1,568	1,184	336	2	16	0	4	26	Evangeline Parish (part)	
254	234	15	1	0	0	0	4	Baskin village, Franklin Parish	
11,279	2,906	8,206	12	45	3	1	106	Bastrop city, Morehouse Parish	
221,840	86,679	124,542	397	7,469	39	332	2,382	Baton Rouge city, East Baton Rouge Parish	
3,424	3,199	158	20	1	0	0	46	Bawcomville CDP, Ouachita Parish	
11,711	9,784	908	678	39	2	9	291	Bayou Blue CDP	
7,994	6,854	434	459	38	1	7	201	Lafourche Parish (part)	
3,717	2,930	474	219	1	1	2	90	Terrebonne Parish (part)	
18,544	14,568	2,877	515	240	6	15	323	Bayou Cane CDP, Terrebonne Parish	
1,382	1,327	41	4	5	0	1	4	Bayou Country Club CDP, Lafourche Parish	
2,031	1,967	23	17	5	1	3	15	Bayou Gauche CDP, St. Charles Parish	
612	40	572	0	0	0	0	0	Bayou Goula CDP, Iberville Parish	
1,874	1,729	42	46	23	3	0	31	Bayou L'Ourse CDP, Assumption Parish	
4,443	3,891	343	82	43	2	1	81	Bayou Vista CDP, St. Mary Parish	
247	181	66	0	0	0	0	0	Belcher village, Caddo Parish	
11,879	10,200	969	110	292	17	33	258	Belle Chasse CDP, Plaquemines Parish	
1,894	777	1,104	3	0	2	0	8	Belle Rose CDP, Assumption Parish	
356	321	9	19	1	0	0	6	Belmont CDP, Sabine Parish	
1,878	1,036	787	20	8	2	1	24	Benton town, Bossier Parish	
1,464	399	1,056	1	1	0	0	7	Bernice town, Union Parish	
4,732	4,036	534	38	38	0	0	86	Berwick town, St. Mary Parish	
212	136	75	1	0	0	0	0	Bienville village, Bienville Parish	
2,829	2,532	223	18	11	0	4	41	Blanchard town, Caddo Parish	
11,947	5,810	5,889	22	46	0	6	174	Bogalusa city, Washington Parish	
263	87	170	0	5	0	0	1	Bonita village, Morehouse Parish	
846	515	205	21	52	1	0	52	Boothville CDP, Plaquemines Parish	
522	464	55	3	0	0	0	0	Bordelonville CDP, Avoyelles Parish	
56,360	37,838	15,545	253	1,205	116	81	1,322	Bossier City city, Bossier Parish	
2,550	2,322	13	166	3	0	0	46	Bourg CDP, Terrebonne Parish	
2,941	1,106	1,737	14	37	0	3	44	Boutte CDP, St. Charles Parish	
999	254	719	4	2	0	3	17	Boyce town, Rapides Parish	
379	309	64	1	2	0	0	3	Branch CDP, Acadia Parish	
8,035	4,015	3,836	33	50	0	7	94	Breaux Bridge city, St. Martin Parish	
6,822	2,700	3,701	32	307	0	10	72	Bridge City CDP, Jefferson Parish	
7,976	6,443	1,290	21	103	6	16	97	Broussard city	
7,914	6,389	1,283	21	103	6	16	96	Lafayette Parish (part)	
62	54	7	0	0	0	0	1	St. Martin Parish (part)	
5,326	1,326	3,893	16	35	0	7	49	Brownfields CDP, East Baton Rouge Parish	
4,115	2,941	1,083	12	9	2	3	65	Brownsville CDP, Ouachita Parish	
2,524	1,873	615	2	6	0	0	28	Brusly town, West Baton Rouge Parish	
97	81	12	1	0	0	0	3	Bryceland village, Bienville Parish	
4,087	1,630	2,375	22	21	0	0	39	Bunkie city, Avoyelles Parish	
914	564	63	19	210	0	5	53	Buras CDP, Plaquemines Parish	
1,677	1,004	604	3	33	0	13	20	Cade CDP, St. Martin Parish	
672	625	39	0	3	0	4	1	Calhoun CDP, Ouachita Parish	
238	208	28	0	0	0	0	2	Calvin village, Winn Parish	
396	372	10	7	0	0	0	7	Cameron CDP, Cameron Parish	

Table 4.

**Race and Hispanic or Latino Origin: 2010—Con.**

[For information on confidentiality protection, nonsampling error, and definitions, see Selected Appendixes at &lt;www.census.gov/prod/cen2010/cph-1-a.pdf&gt;]

State Parish Place	Total population	Race							Two or More Races	Hispanic or Latino (of any race)
		One race								
		White	Black or African American	American Indian and Alaska Native	Asian	Native Hawaiian and Other Pacific Islander	Some Other Race			
<b>PLACE—Con.</b>										
Campti town, Natchitoches Parish.....	1,056	289	739	5	1	1	0	21	8	
Cankton village, St. Landry Parish.....	484	425	44	0	0	0	8	7	13	
Carencro city, Lafayette Parish.....	7,526	4,024	3,136	42	49	1	184	90	382	
Carlyss CDP, Calcasieu Parish.....	4,670	4,160	347	14	48	1	9	91	81	
Castor village, Bienville Parish.....	258	25	25	1	3	0	0	0	2	
Catahoula CDP, St. Martin Parish.....	1,094	1,069	8	3	1	0	0	13	4	
Cecilia CDP, St. Martin Parish.....	1,980	1,161	751	25	8	0	7	28	24	
Center Point CDP, Avoyelles Parish.....	492	476	11	0	5	0	0	0	3	
Central city, East Baton Rouge Parish.....	26,864	23,993	2,241	105	152	5	110	258	433	
Chackbay CDP, Lafourche Parish.....	5,177	4,836	229	43	15	0	11	43	58	
Chalmette CDP, St. Bernard Parish.....	16,751	12,727	2,207	101	501	16	651	548	1,726	
Charenton CDP, St. Mary Parish.....	1,903	845	613	358	0	1	10	76	19	
Chataignier village, Evangeline Parish.....	364	160	194	0	0	0	1	9	5	
Chatham town, Jackson Parish.....	557	339	209	1	0	0	0	8	2	
Chauvin CDP, Terrebonne Parish.....	2,912	2,662	62	119	31	3	11	24	31	
Cheneyville town, Rapides Parish.....	625	625	446	0	0	167	0	12	10	
Choctaw CDP, Lafourche Parish.....	879	856	1	6	2	0	1	13	7	
Choudrant village, Lincoln Parish.....	845	781	46	0	5	1	4	8	9	
Church Point town, Acadia Parish.....	4,560	2,776	1,647	12	5	1	53	66	94	
Claiborne CDP, Ouachita Parish.....	11,507	10,726	347	43	166	4	100	121	323	
Clarence village, Natchitoches Parish.....	499	116	375	1	0	0	1	6	11	
Clarks village, Caldwell Parish.....	1,017	526	471	3	3	0	8	6	19	
Clayton town, Concordia Parish.....	711	215	487	0	0	0	0	9	3	
Clinton town, East Feliciana Parish.....	1,653	630	982	5	10	0	0	26	20	
Colfax town, Grant Parish.....	1,558	500	1,020	4	0	0	4	30	12	
Collinston village, Morehouse Parish.....	287	158	128	0	0	0	0	1	0	
Columbia town, Caldwell Parish.....	390	259	128	0	0	259	0	3	15	
Convent CDP, St. James Parish.....	711	228	468	1	1	0	7	6	9	
Converse village, Sabine Parish.....	440	352	15	44	0	0	2	27	13	
Cottonport town, Avoyelles Parish.....	2,006	900	1,060	7	10	0	8	21	18	
Cotton Valley town, Webster Parish.....	1,009	537	451	2	1	0	6	12	9	
Coushatta town, Red River Parish.....	1,964	569	1,359	8	8	1	13	6	27	
Covington city, St. Tammany Parish.....	8,765	6,816	1,666	35	55	4	74	115	320	
Creola village, Grant Parish.....	213	195	13	1	0	0	1	3	9	
Crescent CDP, Iberville Parish.....	959	586	356	1	1	0	9	6	19	
Crowley city, Acadia Parish.....	13,265	8,573	4,317	40	45	0	89	201	254	
Cullen town, Webster Parish.....	1,163	154	996	0	2	0	2	9	13	
Cut Off CDP, Lafourche Parish.....	5,976	5,037	95	277	80	4	292	191	436	
Delcambre town.....	1,866	1,493	279	11	15	0	43	25	87	
Iberia Parish (part).....	384	338	10	5	12	0	14	5	33	
Vermilion Parish (part).....	1,482	1,155	269	6	3	0	29	20	54	
Delhi town, Richland Parish.....	2,919	1,039	1,803	11	12	0	20	34	44	
Delta village, Madison Parish.....	284	252	27	1	0	0	0	4	9	
Denham Springs city, Livingston Parish.....	10,215	8,306	1,525	39	54	3	163	125	422	
DeQuincy city, Calcasieu Parish.....	3,235	2,498	633	30	12	0	3	59	43	
DeRidder city.....	10,578	6,306	3,529	93	162	14	106	368	474	
Beauregard Parish (part).....	10,052	6,019	3,377	83	144	13	99	317	436	
Vernon Parish (part).....	526	287	152	10	18	1	7	51	38	
Des Allemands CDP.....	2,505	2,095	325	17	2	1	16	49	62	
Lafourche Parish (part).....	459	436	8	4	1	0	1	9	10	
St. Charles Parish (part).....	2,046	1,659	317	13	1	1	15	40	52	
Destrehan CDP, St. Charles Parish.....	11,535	9,111	1,891	31	141	9	163	189	734	
Deville CDP, Rapides Parish.....	1,764	1,734	2	9	4	0	4	11	5	
Dixie Inn village, Webster Parish.....	273	141	126	0	0	0	1	5	5	
Dodson village, Winn Parish.....	337	262	66	1	1	0	0	7	4	
Donaldsonville city, Ascension Parish.....	7,436	1,703	5,651	14	15	0	15	38	65	
Downsville village.....	141	130	3	0	0	0	8	0	12	
Lincoln Parish (part).....	26	23	3	0	0	0	0	0	0	
Union Parish (part).....	115	107	0	0	0	0	8	0	12	
Doyline village, Webster Parish.....	818	656	134	8	1	0	2	17	9	
Dry Prong village, Grant Parish.....	436	427	0	6	0	0	2	1	5	
Dubach town, Lincoln Parish.....	961	510	432	1	5	0	2	11	11	
Dubberly village, Webster Parish.....	273	248	23	0	0	0	2	0	5	
Dulac CDP, Terrebonne Parish.....	1,463	709	28	617	11	0	12	86	62	
Duson town.....	1,716	1,181	447	2	6	0	43	37	107	
Acadia Parish (part).....	231	104	108	0	0	0	10	9	13	
Lafayette Parish (part).....	1,485	1,077	339	2	6	0	33	28	94	

Table 4.

**Race and Hispanic or Latino Origin: 2010—Con.**

[For information on confidentiality protection, nonsampling error, and definitions, see Selected Appendixes at &lt;www.census.gov/prod/cen2010/cph-1-a.pdf&gt;]

Not Hispanic or Latino									State Parish Place
Total	One race						Two or More Races		
	White	Black or African American	American Indian and Alaska Native	Asian	Native Hawaiian and Other Pacific Islander	Some Other Race			
<b>PLACE—Con.</b>									
1,048	284	738	4	1	1	0	20	Campiti town, Natchitoches Parish	
471	416	44	0	0	0	4	7	Cankton village, St. Landry Parish	
7,144	3,849	3,121	41	45	1	5	82	Carencro city, Lafayette Parish	
4,589	4,101	345	14	48	1	1	79	Carlyss CDP, Calcasieu Parish	
256	228	24	1	3	0	0	0	Castor village, Bienville Parish	
1,090	1,065	8	3	1	0	0	13	Catahoula CDP, St. Martin Parish	
1,956	1,149	751	25	8	0	1	22	Cecilia CDP, St. Martin Parish	
489	473	11	0	5	0	0	0	Center Point CDP, Avoyelles Parish	
26,431	23,706	2,232	97	147	4	13	232	Central city, East Baton Rouge Parish	
5,119	4,792	228	43	15	0	6	35	Chackbay CDP, Lafourche Parish	
15,025	11,868	2,165	62	493	8	86	343	Chalmette CDP, St. Bernard Parish	
1,884	839	613	351	0	1	6	74	Charenton CDP, St. Mary Parish	
359	159	194	0	0	0	0	6	Chataignier village, Evangeline Parish	
555	339	207	1	0	0	0	8	Chatham town, Jackson Parish	
2,881	2,643	62	118	31	3	0	24	Chauvin CDP, Terrebonne Parish	
615	160	443	0	0	0	0	12	Cheneyville town, Rapides Parish	
872	855	1	6	2	0	0	8	Choctaw CDP, Lafourche Parish	
836	776	46	0	5	1	0	8	Choudrant village, Lincoln Parish	
4,466	2,735	1,642	11	5	1	10	62	Church Point town, Acadia Parish	
11,184	10,529	342	40	156	4	7	106	Claiborne CDP, Ouachita Parish	
488	113	374	1	0	0	0	0	Clarence village, Natchitoches Parish	
998	517	470	2	3	0	1	5	Clarks village, Caldwell Parish	
708	215	487	0	0	0	0	6	Clayton town, Concordia Parish	
1,633	621	972	5	10	0	0	25	Clinton town, East Feliciana Parish	
1,546	499	1,016	4	0	0	2	25	Cofax town, Grant Parish	
287	158	128	0	0	0	0	1	Collinston village, Morehouse Parish	
375	247	125	0	0	0	0	3	Columbia town, Caldwell Parish	
702	226	467	0	1	0	2	6	Convent CDP, St. James Parish	
427	345	15	43	0	0	0	24	Converse village, Sabine Parish	
1,988	895	1,058	6	10	0	1	18	Cottonport town, Avoyelles Parish	
1,000	534	451	2	1	0	1	11	Cotton Valley town, Webster Parish	
1,937	560	1,355	8	8	0	0	6	Coushatta town, Red River Parish	
8,445	6,592	1,661	35	54	0	13	90	Covington city, St. Tammany Parish	
204	187	13	1	0	0	0	3	Creola village, Grant Parish	
940	579	354	1	1	0	0	5	Crescent CDP, Iberville Parish	
13,011	8,460	4,299	37	45	0	7	163	Crowley city, Acadia Parish	
1,150	148	992	0	2	0	0	8	Cullen town, Webster Parish	
5,540	4,953	94	265	80	0	0	148	Cut Off CDP, Lafourche Parish	
1,779	1,457	277	10	15	0	0	20	Delcambre town	
351	320	10	4	12	0	0	5	Iberia Parish (part)	
1,428	1,137	267	6	3	0	0	15	Vermilion Parish (part)	
2,875	1,016	1,802	11	12	0	4	30	Delhi town, Richland Parish	
275	244	26	1	0	0	0	4	Delta village, Madison Parish	
9,793	8,099	1,509	36	54	3	5	87	Denham Springs city, Livingston Parish	
3,192	2,465	631	27	12	0	0	57	DeQuincy city, Calcasieu Parish	
10,104	6,033	3,487	88	156	14	34	292	DeRidder city	
9,616	5,762	3,341	78	138	13	33	251	Beauregard Parish (part)	
488	271	146	10	18	1	1	41	Vernon Parish (part)	
2,443	2,056	325	17	2	1	0	42	Des Allemands CDP	
449	427	8	4	1	0	0	9	Lafourche Parish (part)	
1,994	1,629	317	13	1	1	0	33	St. Charles Parish (part)	
10,801	8,604	1,864	29	140	8	15	141	Destrehan CDP, St. Charles Parish	
1,759	1,731	2	9	4	0	2	11	Deville CDP, Rapides Parish	
268	138	125	0	0	0	0	5	Dixie Inn village, Webster Parish	
333	259	66	1	1	0	0	6	Dodson village, Winn Parish	
7,371	1,675	5,631	13	15	0	3	34	Donaldsonville city, Ascension Parish	
129	126	3	0	0	0	0	0	Downsville village	
26	23	3	0	0	0	0	0	Lincoln Parish (part)	
103	103	0	0	0	0	0	0	Union Parish (part)	
809	651	134	8	1	0	0	15	Doyline village, Webster Parish	
431	423	0	6	0	0	1	1	Dry Prong village, Grant Parish	
950	505	430	1	5	0	0	9	Dubach town, Lincoln Parish	
268	245	23	0	0	0	0	0	Dubberly village, Webster Parish	
1,401	681	28	607	11	0	0	74	Dulac CDP, Terrebonne Parish	
1,609	1,121	446	2	6	0	1	33	Duson town	
218	102	108	0	0	0	0	8	Acadia Parish (part)	
1,391	1,019	338	2	6	0	1	25	Lafayette Parish (part)	

Table 4.

**Race and Hispanic or Latino Origin: 2010—Con.**

[For information on confidentiality protection, nonsampling error, and definitions, see Selected Appendixes at &lt;www.census.gov/prod/cen2010/cph-1-a.pdf&gt;]

State Parish Place	Total population	Race							Hispanic or Latino (of any race)
		One race						Two or More Races	
		White	Black or African American	American Indian and Alaska Native	Asian	Native Hawaiian and Other Pacific Islander	Some Other Race		
<b>PLACE—Con.</b>									
East Hodge village, Jackson Parish.....	289	22	259	0	0	0	3	5	8
Eastwood CDP, Bossier Parish.....	4,093	3,693	244	21	22	0	47	66	173
Eden Isle CDP, St. Tammany Parish.....	7,041	6,163	439	29	245	6	55	104	272
Edgard CDP, St. John the Baptist Parish.....	2,441	111	2,305	1	0	0	8	16	20
Edgefield village, Red River Parish.....	218	181	35	0	0	0	0	2	2
Egan CDP, Acadia Parish.....	631	612	14	2	0	0	0	3	9
Elizabeth town, Allen Parish.....	532	517	3	11	0	0	0	1	4
Elimwood CDP, Jefferson Parish.....	4,635	3,131	944	12	304	3	107	134	396
Elton town, Jefferson Davis Parish.....	1,128	633	427	22	5	0	8	33	27
Empire CDP, Plaquemines Parish.....	993	661	212	8	75	0	24	13	25
Epps village, West Carroll Parish.....	854	397	431	6	1	0	8	11	50
Erath town, Vermilion Parish.....	2,114	1,868	99	10	106	0	13	18	44
Eros town, Jackson Parish.....	155	133	17	4	0	0	0	1	2
Erwinville CDP, West Baton Rouge Parish...	2,192	1,554	604	2	1	1	7	23	24
Estelle CDP, Jefferson Parish.....	16,377	10,448	4,062	154	735	5	586	387	1,796
Estherwood village, Acadia Parish.....	889	836	30	1	0	0	9	13	24
Eunice city.....	10,398	6,664	3,393	26	61	0	117	137	240
Acadia Parish (part).....	452	416	32	0	3	0	1	0	2
St. Landry Parish (part).....	9,946	6,248	3,361	26	58	0	116	137	238
Evergreen town, Avoyelles Parish.....	310	232	76	1	0	0	0	1	2
Farmerville town, Union Parish.....	3,860	1,121	2,588	16	12	11	72	40	138
Fenton village, Jefferson Davis Parish.....	379	139	212	2	0	0	11	15	13
Ferriday town, Concordia Parish.....	3,511	541	2,928	9	9	0	6	18	9
Fifth Ward CDP, Avoyelles Parish.....	800	777	5	11	2	0	0	5	8
Fisher village, Sabine Parish.....	230	148	72	4	0	0	3	3	7
Florien village, Sabine Parish.....	633	421	168	21	2	0	0	21	11
Folsom village, St. Tammany Parish.....	716	526	159	3	0	0	20	8	41
Fordoche town, Pointe Coupee Parish.....	928	837	79	0	5	0	4	3	3
Forest village, West Carroll Parish.....	355	324	3	0	5	0	12	11	32
Forest Hill village, Rapides Parish.....	818	507	29	5	3	0	261	13	351
Fort Jesup CDP, Sabine Parish.....	509	455	9	27	1	0	2	15	17
Fort Polk North CDP, Vernon Parish.....	2,864	2,120	329	34	64	25	136	156	430
Fort Polk South CDP, Vernon Parish.....	9,038	5,720	1,834	77	195	79	456	677	1,348
Franklin city, St. Mary Parish.....	7,660	3,070	4,305	87	53	3	40	102	142
Franklinton town, Washington Parish.....	3,857	1,788	1,993	11	5	0	30	30	58
French Settlement village, Livingston Parish	1,116	1,076	4	9	9	0	6	12	28
Frierson CDP, De Soto Parish.....	143	49	90	2	0	0	0	2	3
Galliano CDP, Lafourche Parish.....	7,676	6,526	131	413	39	6	347	214	582
Gardere CDP, East Baton Rouge Parish.....	10,580	2,734	6,744	30	183	4	655	230	1,463
Garyville CDP, St. John the Baptist Parish...	2,811	1,280	1,503	3	0	0	5	20	26
Georgetown village, Grant Parish.....	327	315	1	7	0	0	0	4	5
Gibbsland town, Bienville Parish.....	979	158	796	1	1	0	9	14	15
Gilbert village, Franklin Parish.....	521	353	162	1	0	0	0	5	1
Gilliam village, Caddo Parish.....	164	96	63	0	0	0	0	5	0
Gillis CDP, Calcasieu Parish.....	657	571	62	6	4	0	4	10	17
Glencoe CDP, St. Mary Parish.....	211	26	163	0	4	0	10	8	4
Glenmora town, Rapides Parish.....	1,342	860	424	14	3	0	25	16	54
Gloster CDP, De Soto Parish.....	94	70	23	0	0	0	0	1	13
Golden Meadow town, Lafourche Parish.....	2,101	1,753	33	164	1	2	105	43	154
Goldonna village, Natchitoches Parish.....	430	413	15	1	0	0	0	1	1
Gonzales city, Ascension Parish.....	9,781	4,772	4,324	22	110	7	393	153	824
Grambling city, Lincoln Parish.....	4,949	44	4,815	10	23	4	27	26	53
Gramercy town, St. James Parish.....	3,613	1,860	1,684	21	16	0	8	24	36
Grand Cane village, De Soto Parish.....	242	206	32	4	0	0	0	0	5
Grand Coteau town, St. Landry Parish.....	947	253	679	0	1	0	6	8	21
Grand Isle town, Jefferson Parish.....	1,296	1,214	11	28	2	0	14	27	51
Grand Point CDP, St. James Parish.....	2,473	1,821	640	3	0	3	1	5	8
Gray CDP, Terrebonne Parish.....	5,584	3,081	2,117	120	56	1	75	134	151
Grayson village, Caldwell Parish.....	532	448	77	2	0	0	3	2	12
Greensburg town, St. Helena Parish.....	718	356	356	1	0	0	1	4	8
Greenwood town, Caddo Parish.....	3,219	2,281	803	28	16	8	27	56	101
Gretna city, Jefferson Parish.....	17,736	9,820	6,081	89	474	7	887	378	2,454
Grosse Tete village, Iberville Parish.....	647	243	243	0	2	0	0	3	2
Gueydan town, Vermilion Parish.....	1,398	1,196	173	5	8	0	0	16	18
Hackberry CDP, Cameron Parish.....	1,261	1,245	6	5	1	0	0	4	10
Hahnville CDP, St. Charles Parish.....	3,344	1,707	1,570	10	0	3	15	39	94
Hall Summit village, Red River Parish.....	300	253	39	1	0	0	1	6	7
Hammond city, Tangipahoa Parish.....	20,019	9,724	9,514	47	294	11	206	223	663
Harahan city, Jefferson Parish.....	9,277	8,762	203	47	93	3	86	83	405
Harrisonburg village, Catahoula Parish.....	348	250	87	2	0	0	1	8	9
Harvey CDP, Jefferson Parish.....	20,348	8,860	8,360	81	1,378	17	1,141	511	2,732
Haughton town, Bossier Parish.....	3,454	2,700	630	22	17	8	21	56	88

Table 4.

**Race and Hispanic or Latino Origin: 2010—Con.**

[For information on confidentiality protection, nonsampling error, and definitions, see Selected Appendixes at &lt;www.census.gov/prod/cen2010/cph-1-a.pdf&gt;]

Not Hispanic or Latino									State Parish Place
Total	One race						Two or More Races		
	White	Black or African American	American Indian and Alaska Native	Asian	Native Hawaiian and Other Pacific Islander	Some Other Race			
<b>PLACE—Con.</b>									
281	20	256	0	0	0	0	5	East Hodge village, Jackson Parish	
3,920	3,586	242	17	17	0	4	54	Eastwood CDP, Bossier Parish	
6,769	5,972	436	29	241	6	7	78	Eden Isle CDP, St. Tammany Parish	
2,421	108	2,299	1	0	0	5	8	Edgard CDP, St. John the Baptist Parish	
216	179	35	0	0	0	0	2	Edgefield village, Red River Parish	
622	603	14	2	0	0	0	3	Egan CDP, Acadia Parish	
528	513	3	11	0	0	0	1	Elizabeth town, Allen Parish	
4,239	2,894	918	11	299	3	12	102	Elmwood CDP, Jefferson Parish	
1,101	625	425	21	5	0	1	24	Elton town, Jefferson Davis Parish	
968	650	212	7	75	0	11	13	Empire CDP, Plaquemines Parish	
804	356	431	6	1	0	0	10	Epps village, West Carroll Parish	
2,070	1,840	99	10	106	0	0	15	Erath town, Vermilion Parish	
153	131	17	4	0	0	0	1	Eros town, Jackson Parish	
2,168	1,536	604	2	1	1	7	17	Erwinville CDP, West Baton Rouge Parish	
14,581	9,466	3,988	127	734	4	27	235	Estelle CDP, Jefferson Parish	
865	823	30	1	0	0	0	11	Estherwood village, Acadia Parish	
10,158	6,551	3,380	26	59	0	17	125	Eunice city	
450	415	32	0	3	0	0	0	Acadia Parish (part)	
9,708	6,136	3,348	26	56	0	17	125	St. Landry Parish (part)	
308	230	76	1	0	0	0	1	Evergreen town, Avoyelles Parish	
3,722	1,087	2,570	11	12	11	0	31	Farmerville town, Union Parish	
366	138	211	2	0	0	0	15	Fenton village, Jefferson Davis Parish	
3,502	539	2,926	8	9	0	6	14	Ferriday town, Concordia Parish	
792	771	5	11	2	0	0	3	Fifth Ward CDP, Avoyelles Parish	
223	147	71	2	0	0	0	3	Fisher village, Sabine Parish	
622	415	168	20	2	0	0	17	Florien village, Sabine Parish	
675	506	158	3	0	0	0	8	Folsom village, St. Tammany Parish	
925	836	79	0	5	0	2	3	Fordoche town, Pointe Coupee Parish	
323	308	3	0	5	0	0	7	Forest village, West Carroll Parish	
467	425	29	1	3	0	0	9	Forest Hill village, Rapides Parish	
492	452	9	20	1	0	0	10	Fort Jesup CDP, Sabine Parish	
2,434	1,909	310	31	60	25	8	91	Fort Polk North CDP, Vernon Parish	
7,690	5,142	1,775	56	186	72	13	446	Fort Polk South CDP, Vernon Parish	
7,518	3,006	4,289	81	43	3	13	83	Franklin city, St. Mary Parish	
3,799	1,776	1,988	6	5	0	1	23	Franklinton town, Washington Parish	
1,088	1,059	4	4	9	0	0	12	French Settlement village, Livingston Parish	
140	46	90	2	0	0	0	2	Frierson CDP, De Soto Parish	
7,094	6,353	126	395	39	6	0	175	Galliano CDP, Lafourche Parish	
9,117	2,045	6,713	15	177	2	17	148	Gardere CDP, East Baton Rouge Parish	
2,785	1,265	1,502	3	0	0	1	14	Garyville CDP, St. John the Baptist Parish	
322	310	1	7	0	0	0	4	Georgetown village, Grant Parish	
964	154	795	1	1	0	0	13	Gibbsland town, Bienville Parish	
520	353	161	1	0	0	0	5	Gilbert village, Franklin Parish	
164	96	63	0	0	0	0	5	Gilliam village, Caddo Parish	
640	559	62	6	4	0	1	8	Gillis CDP, Calcasieu Parish	
207	26	163	0	4	0	6	8	Glencoe CDP, St. Mary Parish	
1,288	834	424	13	3	0	0	14	Glenmora town, Rapides Parish	
81	57	23	0	0	0	0	1	Gloster CDP, De Soto Parish	
1,947	1,720	33	152	1	2	2	37	Golden Meadow town, Lafourche Parish	
429	412	15	1	0	0	0	1	Goldonna village, Natchitoches Parish	
8,957	4,420	4,293	15	96	2	17	114	Gonzales city, Ascension Parish	
4,896	41	4,803	10	23	0	1	18	Grambling city, Lincoln Parish	
3,577	1,847	1,673	20	16	0	0	21	Gramercy town, St. James Parish	
237	205	31	1	0	0	0	0	Grand Cane village, De Soto Parish	
926	246	672	0	1	0	1	6	Grand Coteau town, St. Landry Parish	
1,245	1,178	10	28	2	0	2	25	Grand Isle town, Jefferson Parish	
2,465	1,813	640	3	0	3	1	5	Grand Point CDP, St. James Parish	
5,433	3,025	2,099	119	56	1	2	131	Gray CDP, Terrebonne Parish	
520	438	77	2	0	0	1	2	Grayson village, Caldwell Parish	
710	351	354	1	0	0	1	3	Greensburg town, St. Helena Parish	
3,118	2,220	801	21	15	8	3	50	Greenwood town, Caddo Parish	
15,282	8,505	5,961	80	467	5	34	230	Gretna city, Jefferson Parish	
645	397	243	0	2	0	0	3	Grosse Tete village, Iberville Parish	
1,380	1,181	173	5	8	0	0	13	Gueydan town, Vermilion Parish	
1,251	1,236	6	5	1	0	0	3	Hackberry CDP, Cameron Parish	
3,250	1,644	1,567	9	0	3	0	27	Hahnville CDP, St. Charles Parish	
293	247	39	1	0	0	0	6	Hall Summit village, Red River Parish	
19,356	9,335	9,468	44	289	11	20	189	Hammond city, Tangipahoa Parish	
8,872	8,468	197	42	93	3	13	56	Harahan city, Jefferson Parish	
339	242	87	2	0	0	0	8	Harrisonburg village, Catahoula Parish	
17,616	7,659	8,201	64	1,362	10	31	289	Harvey CDP, Jefferson Parish	
3,366	2,642	629	22	17	7	2	47	Haughton town, Bossier Parish	

Table 4.

**Race and Hispanic or Latino Origin: 2010—Con.**

[For information on confidentiality protection, nonsampling error, and definitions, see Selected Appendixes at &lt;www.census.gov/prod/cen2010/cph-1-a.pdf&gt;]

State Parish Place	Total population	Race							Two or More Races	Hispanic or Latino (of any race)
		One race								
		White	Black or African American	American Indian and Alaska Native	Asian	Native Hawaiian and Other Pacific Islander	Some Other Race			
<b>PLACE—Con.</b>										
Hayes CDP, Calcasieu Parish.....	780	744	8	6	2	0	1	19	2	
Haynesville town, Claiborne Parish.....	2,327	947	1,338	13	4	0	7	18	19	
Heflin village, Webster Parish.....	244	210	29	0	0	0	0	5	5	
Henderson town, St. Martin Parish.....	1,674	1,183	190	8	152	0	111	30	155	
Hessmer village, Avoyelles Parish.....	802	677	97	11	5	0	5	7	19	
Hester CDP, St. James Parish.....	498	457	30	1	1	0	3	6	2	
Hodge village, Jackson Parish.....	470	305	148	1	2	0	8	6	13	
Homer town, Claiborne Parish.....	3,237	1,068	2,082	2	27	0	13	45	45	
Hornbeck town, Vernon Parish.....	480	461	1	1	0	0	3	14	15	
Hosston village, Caddo Parish.....	318	230	73	0	1	0	2	12	5	
Houma city, Terrebonne Parish.....	33,727	22,245	8,221	1,341	346	24	919	631	1,626	
Ida village, Caddo Parish.....	221	213	2	0	0	0	1	5	1	
Independence town, Tangipahoa Parish.....	1,665	909	670	11	27	0	7	41	73	
Inniswood CDP, East Baton Rouge Parish.....	6,180	4,643	1,161	11	202	4	53	106	205	
Iota town, Acadia Parish.....	1,500	1,372	96	6	0	0	8	18	12	
Iowa town, Calcasieu Parish.....	2,996	2,086	776	14	11	0	19	90	88	
Jackson town, East Feliciana Parish.....	3,842	1,681	2,067	7	11	1	8	67	68	
Jamestown village, Bienville Parish.....	139	132	1	1	0	0	0	5	2	
Jeanerette city, Iberia Parish.....	5,530	1,726	3,690	9	23	0	37	45	129	
Jean Lafitte town, Jefferson Parish.....	1,903	1,738	26	59	22	0	8	50	76	
Jefferson CDP, Jefferson Parish.....	11,193	7,591	2,848	40	156	6	353	199	1,071	
Jena town, La Salle Parish.....	3,398	2,859	385	28	13	1	76	36	226	
Jennings city, Jefferson Davis Parish.....	10,383	7,107	2,949	32	25	2	65	203	200	
Jonesboro town, Jackson Parish.....	4,704	2,008	2,613	6	13	0	8	56	37	
Jonesville town, Catahoula Parish.....	2,265	699	1,534	4	1	0	16	11	31	
Jordan Hill CDP, Winn Parish.....	211	211	0	0	0	0	0	0	0	
Joyce CDP, Winn Parish.....	384	369	12	0	2	0	0	1	1	
Junction City village.....	582	285	282	6	0	0	8	1	9	
Claiborne Parish (part).....	120	110	3	6	0	0	0	1	0	
Union Parish (part).....	462	175	279	0	0	0	8	0	9	
Kaplan city, Vermilion Parish.....	4,600	3,793	639	14	42	0	35	77	86	
Keachi town, De Soto Parish.....	295	234	51	0	4	0	1	5	19	
Kenner city, Jefferson Parish.....	66,702	41,102	15,994	248	2,461	24	5,148	1,725	14,918	
Kentwood town, Tangipahoa Parish.....	2,198	593	1,585	3	7	0	1	9	20	
Kilbourne village, West Carroll Parish.....	416	387	11	7	1	0	6	4	6	
Killiant town, Livingston Parish.....	1,206	1,067	126	2	2	0	3	6	25	
Killona CDP, St. Charles Parish.....	793	11	776	0	0	0	0	6	2	
Kinder town, Allen Parish.....	2,477	1,748	571	44	33	0	16	65	48	
Kraemer CDP, Lafourche Parish.....	934	913	6	6	0	0	0	9	17	
Krotz Springs town, St. Landry Parish.....	1,198	1,183	2	4	5	0	0	4	18	
Labadieville CDP, Assumption Parish.....	1,854	1,462	343	13	1	5	16	14	42	
Lacassine CDP, Jefferson Davis Parish.....	480	436	26	2	0	0	8	8	21	
Lacombe CDP, St. Tammany Parish.....	8,679	5,997	2,077	80	49	0	214	262	363	
Lafayette city, Lafayette Parish.....	120,623	76,937	37,530	389	2,180	45	1,515	2,027	4,531	
Lafitte CDP, Jefferson Parish.....	972	909	12	22	9	0	5	15	23	
Lafourche Crossing CDP, Lafourche Parish.....	2,002	1,696	236	15	13	0	12	30	37	
Lake Arthur town, Jefferson Davis Parish.....	2,738	2,343	327	6	5	0	10	47	50	
Lake Charles city, Calcasieu Parish.....	71,993	33,820	34,319	294	1,193	27	864	1,476	2,069	
Lake Providence town, East Carroll Parish.....	3,991	669	3,229	8	39	0	18	28	53	
Lakeshore CDP, Ouachita Parish.....	1,930	1,381	495	4	16	0	5	29	31	
Lakeview CDP, Caddo Parish.....	948	665	250	18	1	0	6	8	38	
Laplace CDP, St. John the Baptist Parish.....	29,872	14,041	14,303	112	284	18	608	506	1,829	
Larose CDP, Lafourche Parish.....	7,400	6,129	373	279	157	2	318	142	568	
Lawtell CDP, St. Landry Parish.....	1,198	556	594	2	2	0	22	22	29	
Lecompte town, Rapides Parish.....	1,227	374	817	10	5	0	2	19	11	
Leesville city, Vernon Parish.....	6,612	3,576	2,325	69	162	36	170	274	473	
Lemannville CDP.....	860	253	604	0	0	0	0	3	9	
Ascension Parish (part).....	730	244	484	0	0	0	0	2	3	
St. James Parish (part).....	130	9	120	0	0	0	0	1	6	
Leonville town, St. Landry Parish.....	1,084	638	442	1	0	0	0	3	6	
Lillie village, Union Parish.....	118	68	48	0	0	0	0	2	1	
Lisbon village, Claiborne Parish.....	185	121	64	0	0	0	0	0	1	
Livingston town, Livingston Parish.....	1,769	1,664	74	8	2	1	9	11	36	
Livonia town, Pointe Coupee Parish.....	1,442	1,300	105	4	2	0	7	24	25	
Lookport town, Lafourche Parish.....	2,578	2,371	61	58	2	1	55	30	78	
Lookport Heights CDP, Lafourche Parish.....	1,286	1,217	18	35	2	0	3	11	16	
Logansport town, De Soto Parish.....	1,555	835	658	7	2	0	22	31	52	
Longstreet village, De Soto Parish.....	157	120	34	2	0	0	0	1	0	
Longville CDP, Beauregard Parish.....	635	590	21	1	2	0	5	16	22	
Loreauville village, Iberia Parish.....	887	682	194	3	2	0	1	5	10	



Table 4.

**Race and Hispanic or Latino Origin: 2010—Con.**

[For information on confidentiality protection, nonsampling error, and definitions, see Selected Appendixes at &lt;www.census.gov/prod/cen2010/cph-1-a.pdf&gt;]

Not Hispanic or Latino									State Parish Place
Total	One race						Two or More Races		
	White	Black or African American	American Indian and Alaska Native	Asian	Native Hawaiian and Other Pacific Islander	Some Other Race			
<b>PLACE—Con.</b>									
778	744	7	6	2	0	1	18	Hayes CDP, Calcasieu Parish	
2,308	939	1,334	13	3	0	1	18	Haynesville town, Claiborne Parish	
239	205	29	0	0	0	0	5	Heflin village, Webster Parish	
1,519	1,142	188	8	152	0	3	26	Henderson town, St. Martin Parish	
783	666	97	10	5	0	0	5	Hessmer village, Avoyelles Parish	
496	457	30	1	1	0	1	6	Hester CDP, St. James Parish	
457	302	148	1	2	0	0	4	Hodge village, Jackson Parish	
3,192	1,056	2,070	2	27	0	0	37	Homer town, Claiborne Parish	
465	447	1	1	0	0	3	13	Hornbeck town, Vernon Parish	
313	227	73	0	1	0	0	12	Hosston village, Caddo Parish	
32,101	21,658	8,196	1,312	340	20	32	543	Houma city, Terrebonne Parish	
220	212	2	0	0	0	1	5	Ida village, Caddo Parish	
1,592	867	664	7	27	0	0	27	Independence town, Tangipahoa Parish	
5,975	4,505	1,159	11	201	1	11	87	Inniswold CDP, East Baton Rouge Parish	
1,488	1,367	96	6	0	0	1	18	Iota town, Acadia Parish	
2,908	2,028	770	12	11	0	7	80	Iowa town, Calcasieu Parish	
3,774	1,650	2,042	6	10	0	0	66	Jackson town, East Feliciana Parish	
137	130	1	1	0	0	0	5	Jamestown village, Bienville Parish	
5,401	1,680	3,647	8	23	0	5	38	Jeanerette city, Iberia Parish	
1,827	1,677	26	58	22	0	1	43	Jean Lafitte town, Jefferson Parish	
10,122	6,995	2,811	31	150	6	12	117	Jefferson CDP, Jefferson Parish	
3,172	2,732	377	26	12	0	0	25	Jena town, La Salle Parish	
10,183	7,006	2,943	31	25	2	1	175	Jennings city, Jefferson Davis Parish	
4,667	1,991	2,601	6	13	0	1	55	Jonesboro town, Jackson Parish	
2,234	693	1,529	4	1	0	0	7	Jonesville town, Catahoula Parish	
211	211	0	0	0	0	0	0	Jordan Hill CDP, Winn Parish	
383	369	12	0	2	0	0	0	Joyce CDP, Winn Parish	
573	284	282	6	0	0	0	1	Junction City village	
120	110	3	6	0	0	0	1	Claiborne Parish (part)	
453	174	279	0	0	0	0	0	Union Parish (part)	
4,514	3,754	634	13	39	0	7	67	Kaplan city, Vermilion Parish	
276	218	51	0	1	0	1	5	Keachi town, De Soto Parish	
51,784	32,564	15,650	147	2,434	15	210	764	Kenner city, Jefferson Parish	
2,178	584	1,577	3	7	0	1	6	Kentwood town, Tangipahoa Parish	
410	387	11	7	1	0	0	4	Kilbourne village, West Carroll Parish	
1,181	1,045	126	2	2	0	1	5	Killian town, Livingston Parish	
791	11	774	0	0	0	0	6	Killona CDP, St. Charles Parish	
2,429	1,722	565	44	33	0	7	58	Kinder town, Allen Parish	
917	899	6	5	0	0	0	7	Kraemer CDP, Lafourche Parish	
1,180	1,165	2	4	5	0	0	4	Krotz Springs town, St. Landry Parish	
1,812	1,438	343	13	1	5	1	11	Labadieville CDP, Assumption Parish	
459	431	21	2	0	0	0	5	Lacassine CDP, Jefferson Davis Parish	
8,316	5,827	2,054	72	48	0	106	209	Lacombe CDP, St. Tammany Parish	
116,092	74,424	37,255	350	2,162	29	227	1,645	Lafayette city, Lafayette Parish	
949	890	12	22	9	0	1	15	Lafitte CDP, Jefferson Parish	
1,965	1,675	234	11	13	0	2	30	Lafourche Crossing CDP, Lafourche Parish	
2,688	2,312	326	0	5	0	1	44	Lake Arthur town, Jefferson Davis Parish	
69,924	32,793	34,120	272	1,184	21	300	1,234	Lake Charles city, Calcasieu Parish	
3,938	664	3,205	8	39	0	0	22	Lake Providence town, East Carroll Parish	
1,899	1,364	493	4	16	0	0	22	Lakeshore CDP, Ouachita Parish	
910	643	243	18	1	0	0	5	Lakeview CDP, Caddo Parish	
28,043	13,094	14,176	91	274	17	38	353	Laplace CDP, St. John the Baptist Parish	
6,832	5,916	370	272	157	2	2	113	Larose CDP, Lafourche Parish	
1,169	540	594	2	2	0	14	17	Lawtell CDP, St. Landry Parish	
1,216	366	817	10	5	0	2	16	Lecompte town, Rapides Parish	
6,139	3,351	2,301	65	153	36	13	220	Leesville city, Vernon Parish	
851	250	599	0	0	0	0	2	Lemannville CDP	
727	241	484	0	0	0	0	2	Ascension Parish (part)	
124	9	115	0	0	0	0	0	St. James Parish (part)	
1,078	632	442	1	0	0	0	3	Leonville town, St. Landry Parish	
117	68	47	0	0	0	0	2	Lillie village, Union Parish	
184	120	64	0	0	0	0	0	Lisbon village, Claiborne Parish	
1,733	1,638	74	8	2	1	0	10	Livingston town, Livingston Parish	
1,417	1,282	105	4	2	0	0	24	Livonia town, Pointe Coupee Parish	
2,500	2,350	61	58	2	1	0	28	Lockport town, Lafourche Parish	
1,270	1,207	18	34	2	0	0	9	Lockport Heights CDP, Lafourche Parish	
1,503	808	658	7	2	0	0	28	Logansport town, De Soto Parish	
157	120	34	2	0	0	0	1	Longstreet village, De Soto Parish	
613	580	16	1	2	0	0	14	Longville CDP, Beauregard Parish	
877	672	194	3	2	0	1	5	Loreauville village, Iberia Parish	

Table 4.

**Race and Hispanic or Latino Origin: 2010—Con.**

[For information on confidentiality protection, nonsampling error, and definitions, see Selected Appendixes at &lt;www.census.gov/prod/cen2010/cph-1-a.pdf&gt;]

State Parish Place	Total population	Race							Two or More Races	Hispanic or Latino (of any race)
		One race								
		White	Black or African American	American Indian and Alaska Native	Asian	Native Hawaiian and Other Pacific Islander	Some Other Race			
<b>PLACE—Con.</b>										
Lucky village, Bienville Parish.....	272	89	181	0	1	0	0	1	0	0
Luling CDP, St. Charles Parish.....	12,119	9,632	1,968	34	113	3	141	228	533	16
Lutcher town, St. James Parish.....	3,559	1,646	1,862	3	7	0	5	36	7	8
Lydia CDP, Iberia Parish.....	952	811	102	6	23	2	0	8	13	20
McNary village, Rapides Parish.....	211	164	22	4	2	1	3	15	45	20
Madisonville town, St. Tammany Parish.....	748	650	34	3	10	2	36	13	45	608
Mamou town, Evangeline Parish.....	3,242	1,772	1,395	6	7	0	18	44	11	110
Mandeville city, St. Tammany Parish.....	11,560	10,468	509	36	223	1	125	198	4	32
Mangham town, Richland Parish.....	672	386	280	1	0	0	1	4	11	19
Mansfield city, De Soto Parish.....	5,001	1,085	3,824	18	18	2	22	32	19	7
Mansura town, Avoyelles Parish.....	1,419	534	805	24	1	2	7	46	2	15
Many town, Sabine Parish.....	2,853	1,329	1,373	44	20	0	11	76	9	107
Maringouin town, Iberville Parish.....	1,098	150	943	0	1	0	0	4	15	200
Marion town, Union Parish.....	765	289	461	0	0	0	6	9	6	543
Marksville city, Avoyelles Parish.....	5,702	2,877	2,444	111	45	0	25	200	6	107
Marrero CDP, Jefferson Parish.....	33,141	13,939	16,303	229	1,553	6	568	543	1,776	6
Martin village, Red River Parish.....	594	570	11	4	0	0	5	4	6	40
Mathews CDP, Lafourche Parish.....	2,209	2,127	33	17	6	3	5	18	36	19
Maurice village, Vermilion Parish.....	964	770	129	6	31	0	17	11	183	35
Melville town, St. Landry Parish.....	1,041	478	547	2	2	0	2	10	89	183
Meraux CDP, St. Bernard Parish.....	5,816	4,771	616	47	100	3	131	148	16	6
Mermentau village, Acadia Parish.....	661	581	60	3	1	0	2	14	0	2
Mer Rouge village, Morehouse Parish.....	628	407	218	1	0	0	0	2	0	142
Merrydale CDP, East Baton Rouge Parish...	9,772	448	9,169	18	12	0	55	70	20	20
Merryville town, Beauregard Parish.....	1,103	894	161	16	6	0	6	20	9	17,447
Metairie CDP, Jefferson Parish.....	138,481	110,827	14,374	418	4,507	65	5,506	2,784	9	89
Midway CDP, La Salle Parish.....	1,291	600	671	9	1	0	5	5	159	183
Milton CDP, Lafayette Parish.....	3,030	2,862	80	2	13	0	32	41	16	35
Minden city, Webster Parish.....	13,082	6,041	6,761	27	42	1	51	159	183	35
Minorca CDP, Concordia Parish.....	2,317	1,689	582	7	7	1	15	16	560	14
Monroe city, Ouachita Parish.....	48,815	16,312	31,189	84	518	25	154	533	2	8
Montegut CDP, Terrebonne Parish.....	1,540	1,334	16	140	6	0	16	28	14	2
Monterey CDP, Concordia Parish.....	439	435	1	0	0	0	2	1	2	8
Montgomery town, Grant Parish.....	730	576	133	3	0	0	0	18	8	85
Monticello CDP, East Baton Rouge Parish...	5,172	734	4,305	12	50	0	28	43	3	3
Montpelier village, St. Helena Parish.....	266	120	141	0	1	0	4	0	74	13
Montz CDP, St. Charles Parish.....	1,918	1,566	312	1	11	0	7	21	7	13
Moonshine CDP, St. James Parish.....	194	254	165	0	0	0	4	1	7	7
Mooringsport town, Caddo Parish.....	793	664	100	4	0	7	3	15	9	9
Moreauville village, Avoyelles Parish.....	929	537	336	22	1	0	1	32	966	0
Morgan City city.....	12,404	8,348	2,922	143	224	15	518	234	0	966
St. Martin Parish (part).....	0	0	0	0	0	0	0	0	0	0
St. Mary Parish (part).....	12,404	8,348	2,922	143	224	15	518	234	966	0
Morganza village, Pointe Coupee Parish.....	610	437	170	0	0	0	2	1	5	3
Morse village, Acadia Parish.....	812	808	4	0	0	0	0	0	340	0
Moss Bluff CDP, Calcasieu Parish.....	11,557	10,401	699	57	119	3	96	182	0	0
Mound village, Madison Parish.....	19	15	4	0	0	0	0	0	0	0
Mount Lebanon town, Bienville Parish.....	83	69	11	0	0	0	0	3	0	1
Napoleonville village, Assumption Parish.....	660	119	534	0	0	0	1	6	337	11
Natalbany CDP, Tangipahoa Parish.....	2,984	1,800	1,063	20	8	1	49	43	1	11
Natchez village, Natchitoches Parish.....	597	52	530	3	0	0	3	9	309	11
Natchitoches city, Natchitoches Parish.....	18,323	6,824	10,852	86	103	2	144	312	6	11
Newellton town, Tensas Parish.....	1,187	338	843	0	0	0	0	6	956	266
New Iberia city, Iberia Parish.....	30,617	16,085	12,694	75	821	9	461	472	18,051	76
New Llano town, Vernon Parish.....	2,504	1,084	969	26	126	26	118	155	23	23
New Orleans city, Orleans Parish.....	343,829	113,428	206,871	1,047	9,970	134	6,459	5,920	27	93
New Roads city, Pointe Coupee Parish.....	4,831	1,897	2,833	6	29	0	37	29	8	8
New Sarpy CDP, St. Charles Parish.....	1,464	679	750	12	1	0	7	15	27	93
Noble village, Sabine Parish.....	252	154	1	86	0	0	0	11	8	8
Norco CDP, St. Charles Parish.....	3,074	2,777	215	11	16	2	18	35	17	8
North Hodge village, Jackson Parish.....	388	293	74	0	0	0	4	17	49	1
North Vacherie CDP, St. James Parish.....	2,346	582	1,727	2	0	0	24	11	63	49
Norwood village, East Feliciana Parish.....	322	253	68	0	0	0	0	1	63	49
Oakdale city, Allen Parish.....	7,780	4,855	2,645	97	60	2	28	93	6	49
Oak Grove town, West Carroll Parish.....	1,727	1,153	507	10	14	0	21	22	322	0
Oak Hills Place CDP, East Baton Rouge Parish.....	8,195	6,339	1,301	13	390	0	56	96	17	6
Oak Ridge village, Morehouse Parish.....	144	130	14	0	0	0	0	0	16	6
Oberlin town, Allen Parish.....	1,770	965	712	15	27	0	8	43	373	22
Oil City town, Caddo Parish.....	1,008	573	408	6	4	0	1	16	322	0
Old Jefferson CDP, East Baton Rouge Parish.....	6,980	5,592	885	29	197	8	139	130	373	22
Olla town, La Salle Parish.....	1,385	1,330	25	7	2	0	5	16	0	0

Table 4.

**Race and Hispanic or Latino Origin: 2010—Con.**

[For information on confidentiality protection, nonsampling error, and definitions, see Selected Appendixes at &lt;www.census.gov/prod/cen2010/cph-1-a.pdf&gt;]

Not Hispanic or Latino									State Parish Place
Total	One race						Two or More Races		
	White	Black or African American	American Indian and Alaska Native	Asian	Native Hawaiian and Other Pacific Islander	Some Other Race			
<b>PLACE—Con.</b>									
272	89	181	0	1	0	0	1	Lucky village, Bienville Parish	
11,586	9,329	1,949	29	112	1	3	163	Luling CDP, St. Charles Parish	
3,543	1,634	1,861	3	7	0	5	33	Lutcher town, St. James Parish	
945	805	101	6	23	2	0	8	Lydia CDP, Iberia Parish	
198	164	22	4	2	0	0	6	McNary village, Rapides Parish	
728	637	34	3	10	2	31	11	Madisonville town, St. Tammany Parish	
3,197	1,749	1,387	6	7	0	9	39	Mamou town, Evangeline Parish	
10,952	10,039	504	30	220	0	14	145	Mandeville city, St. Tammany Parish	
661	383	277	1	0	0	0	0	Mangham town, Richland Parish	
4,891	1,029	3,802	16	16	0	1	27	Mansfield city, De Soto Parish	
1,400	526	802	24	1	2	0	45	Mansura town, Avoyelles Parish	
2,774	1,264	1,371	44	20	0	0	75	Many town, Sabine Parish	
1,096	149	942	0	1	0	0	4	Maringouin town, Iberville Parish	
750	286	460	0	0	0	0	4	Marion town, Union Parish	
5,595	2,842	2,410	101	45	0	16	181	Marksville city, Avoyelles Parish	
31,365	13,049	16,186	206	1,545	2	24	353	Marrero CDP, Jefferson Parish	
588	569	11	4	0	0	0	4	Martin village, Red River Parish	
2,169	2,096	33	17	6	0	2	15	Mathews CDP, Lafourche Parish	
928	756	129	4	28	0	2	9	Maurice village, Vermilion Parish	
1,022	468	540	2	2	0	0	10	Melville town, St. Landry Parish	
5,355	4,501	602	39	100	2	7	104	Meraux CDP, St. Bernard Parish	
655	577	60	3	1	0	0	14	Mermentau village, Acadia Parish	
628	407	218	1	0	0	0	2	Mer Rouge village, Morehouse Parish	
9,630	382	9,142	18	12	0	14	62	Merrydale CDP, East Baton Rouge Parish	
1,083	886	161	15	6	0	0	15	Merryville town, Beauregard Parish	
121,034	100,280	14,020	294	4,458	39	372	1,571	Metairie CDP, Jefferson Parish	
1,282	596	671	9	1	0	0	5	Midway CDP, La Salle Parish	
2,941	2,812	78	2	13	0	3	33	Milton CDP, Lafayette Parish	
12,899	5,939	6,736	25	42	1	11	145	Minden city, Webster Parish	
2,282	1,674	580	6	7	1	4	10	Minorca CDP, Concordia Parish	
48,255	16,096	31,038	76	508	24	21	492	Monroe city, Ouachita Parish	
1,526	1,331	16	140	6	0	6	27	Montegut CDP, Terrebonne Parish	
437	434	1	0	0	0	2	0	Monterey CDP, Concordia Parish	
722	572	131	3	0	0	0	16	Montgomery town, Grant Parish	
5,087	691	4,295	10	50	0	1	40	Monticello CDP, East Baton Rouge Parish	
263	118	140	0	1	0	4	0	Montpelier village, St. Helena Parish	
1,844	1,511	309	1	11	0	2	10	Montz CDP, St. Charles Parish	
181	15	165	0	0	0	0	1	Moonshine CDP, St. James Parish	
786	661	100	4	0	7	0	14	Mooringport town, Caddo Parish	
920	535	335	20	1	0	0	29	Moreauville village, Avoyelles Parish	
11,438	7,996	2,888	139	223	2	19	171	Morgan City city	
0	0	0	0	0	0	0	0	St. Martin Parish (part)	
11,438	7,996	2,888	139	223	2	19	171	St. Mary Parish (part)	
605	434	170	0	0	0	0	1	Morganza village, Pointe Coupee Parish	
809	805	4	0	0	0	0	0	Morse village, Acadia Parish	
11,217	10,187	693	52	118	1	13	153	Moss Bluff CDP, Calcasieu Parish	
19	15	4	0	0	0	0	0	Mound village, Madison Parish	
83	69	11	0	0	0	0	3	Mount Lebanon town, Bienville Parish	
659	118	534	0	0	0	1	6	Napoleonville village, Assumption Parish	
2,647	1,530	1,056	18	8	1	1	33	Natalbany CDP, Tangipahoa Parish	
586	50	527	3	0	0	3	3	Natchez village, Natchitoches Parish	
18,014	6,666	10,807	83	103	2	70	283	Natchitoches city, Natchitoches Parish	
1,176	333	837	0	0	0	0	6	Newellton town, Tensas Parish	
29,661	15,691	12,624	70	819	8	44	405	New Iberia city, Iberia Parish	
2,238	995	957	22	117	26	9	112	New Llano town, Vernon Parish	
325,778	104,770	204,866	827	9,883	105	967	4,360	New Orleans city, Orleans Parish	
4,755	1,875	2,819	5	29	0	1	26	New Roads city, Pointe Coupee Parish	
1,441	664	749	11	1	0	2	14	New Sarpy CDP, St. Charles Parish	
225	140	1	76	0	0	0	8	Noble village, Sabine Parish	
2,981	2,713	210	10	14	2	3	29	Norco CDP, St. Charles Parish	
380	291	72	0	0	0	0	17	North Hodge village, Jackson Parish	
2,297	559	1,724	2	0	0	1	11	North Vacherie CDP, St. James Parish	
321	252	68	0	0	0	0	1	Norwood village, East Feliciana Parish	
7,717	4,831	2,640	94	60	1	7	84	Oakdale city, Allen Parish	
1,678	1,136	505	10	14	0	0	13	Oak Grove town, West Carroll Parish	
7,873	6,093	1,288	13	390	0	13	76	Oak Hills Place CDP, East Baton Rouge Parish	
144	130	14	0	0	0	0	0	Oak Ridge village, Morehouse Parish	
1,753	957	711	15	27	0	0	43	Oberlin town, Allen Parish	
1,002	568	408	6	4	0	0	16	Oil City town, Caddo Parish	
6,607	5,388	876	29	195	8	11	100	Old Jefferson CDP, East Baton Rouge Parish	
1,363	1,320	25	6	2	0	2	8	Olla town, La Salle Parish	

Table 4.

**Race and Hispanic or Latino Origin: 2010—Con.**

[For information on confidentiality protection, nonsampling error, and definitions, see Selected Appendixes at &lt;www.census.gov/prod/cen2010/cph-1-a.pdf&gt;]

State Parish Place	Total population	Race							Two or More Races	Hispanic or Latino (of any race)
		One race								
		White	Black or African American	American Indian and Alaska Native	Asian	Native Hawaiian and Other Pacific Islander	Some Other Race			
<b>PLACE—Con.</b>										
Opelousas city, St. Landry Parish.....	16,634	3,707	12,493	58	81	2	111	182	192	
Oretta CDP, Beauregard Parish.....	418	392	5	7	0	0	4	10	10	
Ossun CDP, Lafayette Parish.....	2,144	1,129	949	4	0	2	21	39	39	
Paincourtville CDP, Assumption Parish.....	911	579	322	1	3	0	1	5	37	
Palmetto village, St. Landry Parish.....	164	83	74	0	0	0	0	7	0	
Paradis CDP, St. Charles Parish.....	1,298	1,164	76	11	6	0	8	33	70	
Parks village, St. Martin Parish.....	653	377	268	0	0	0	0	8	7	
Patterson city, St. Mary Parish.....	6,112	3,171	2,710	41	38	0	58	94	182	
Paulina CDP, St. James Parish.....	1,178	988	167	4	4	0	4	11	16	
Pearl River town, St. Tammany Parish.....	2,506	2,333	72	19	10	0	25	47	84	
Pierre Part CDP, Assumption Parish.....	3,169	3,126	1	7	0	0	8	27	31	
Pine Prairie village, Evangeline Parish.....	1,610	1,119	470	3	2	0	3	13	15	
Pineville city, Rapides Parish.....	14,555	9,404	4,483	74	225	13	81	275	376	
Pioneer village, West Carroll Parish.....	156	90	64	1	0	0	0	1	1	
Pitkin CDP, Vernon Parish.....	576	541	1	19	3	0	2	10	10	
Plain Dealing town, Bossier Parish.....	1,015	530	459	2	0	0	8	16	8	
Plaquemine city, Iberville Parish.....	7,119	3,322	3,633	14	27	1	70	52	171	
Plaucheville village, Avoyelles Parish.....	248	231	2	8	1	0	1	5	4	
Pleasant Hill village, Sabine Parish.....	723	398	297	15	0	0	0	13	15	
Pleasure Bend CDP, St. John the Baptist Parish.....	250	242	6	1	0	0	0	1	8	
Pointe a la Hache CDP, Plaquemines Parish.....	187	16	170	1	0	0	0	0	0	
Point Place CDP, Natchitoches Parish.....	400	225	128	10	0	0	6	31	7	
Pollock town, Grant Parish.....	469	450	1	3	2	0	0	13	6	
Ponchatoula city, Tangipahoa Parish.....	6,559	4,155	2,151	10	37	1	73	132	207	
Port Allen city, West Baton Rouge Parish....	5,180	2,069	3,002	7	7	0	39	56	78	
Port Barre town, St. Landry Parish.....	2,055	1,472	528	2	4	0	3	46	32	
Port Sulphur CDP, Plaquemines Parish.....	1,760	441	1,136	97	26	0	31	29	36	
Port Vincent village, Livingston Parish.....	741	731	1	3	0	0	0	6	10	
Powhatan village, Natchitoches Parish.....	135	34	94	1	0	0	5	1	7	
Poydras CDP, St. Bernard Parish.....	2,351	1,978	270	21	11	0	8	63	225	
Prairieville CDP, Ascension Parish.....	26,895	22,174	3,315	83	484	24	470	345	1,339	
Presquille CDP, Terrebonne Parish.....	1,807	1,694	41	40	9	0	11	12	21	
Prien CDP, Calcasieu Parish.....	7,810	6,666	581	32	261	10	70	190	169	
Prospect CDP, Grant Parish.....	476	454	3	3	2	0	0	14	1	
Provencal village, Natchitoches Parish.....	611	575	12	5	0	0	1	18	2	
Quitman village, Jackson Parish.....	181	163	17	0	0	0	0	1	0	
Raceland CDP, Lafourche Parish.....	10,193	6,831	2,909	113	34	4	147	155	282	
Rayne city, Acadia Parish.....	7,953	4,970	2,794	23	14	1	21	130	118	
Rayville town, Richland Parish.....	3,695	1,053	2,561	13	15	0	12	41	56	
Red Chute CDP, Bossier Parish.....	6,261	5,359	479	30	76	9	172	136	450	
Reddell CDP, Evangeline Parish.....	733	554	158	4	2	0	2	13	4	
Reeves village, Allen Parish.....	232	219	0	11	0	0	0	2	0	
Reserve CDP, St. John the Baptist Parish...	9,766	3,712	5,806	22	38	4	72	112	280	
Richmond village, Madison Parish.....	577	452	113	0	2	0	6	4	28	
Richwood town, Ouachita Parish.....	3,392	599	2,760	0	5	0	10	18	48	
Ridgecrest town, Concordia Parish.....	694	479	205	3	0	0	1	6	10	
Ringgold town, Bienville Parish.....	1,495	596	867	5	1	0	1	25	29	
River Ridge CDP, Jefferson Parish.....	13,494	11,369	1,639	33	122	4	144	183	700	
Roanoke CDP, Jefferson Davis Parish.....	546	415	118	1	2	0	1	9	5	
Robeline village, Natchitoches Parish.....	174	146	17	10	0	0	0	1	1	
Rock Hill CDP, Grant Parish.....	274	262	0	6	0	0	0	6	2	
Rodessa village, Caddo Parish.....	270	175	84	1	0	0	0	10	6	
Romeville CDP, St. James Parish.....	130	21	109	0	0	0	0	0	0	
Rosedale village, Iberville Parish.....	793	439	334	4	12	0	0	4	1	
Roseland town, Tangipahoa Parish.....	1,123	359	742	5	2	0	2	13	12	
Rosepine town, Vernon Parish.....	1,692	1,417	135	18	21	0	53	48	108	
Ruston city, Lincoln Parish.....	21,859	11,436	9,180	45	691	7	232	268	512	
St. Francisville town, West Feliciana Parish.	1,765	1,242	421	1	11	0	65	25	143	
St. Gabriel city, Iberville Parish.....	6,677	2,279	4,275	7	22	0	33	61	166	
St. James CDP, St. James Parish.....	828	165	662	0	0	0	0	1	27	
St. Joseph town, Tensas Parish.....	1,176	246	910	2	4	0	1	13	6	
St. Martinville city, St. Martin Parish.....	6,114	2,161	3,835	15	8	2	12	81	84	
St. Maurice CDP, Winn Parish.....	323	83	234	2	1	0	0	3	0	
St. Rose CDP, St. Charles Parish.....	8,122	4,094	3,486	14	107	1	270	150	768	
Saline village, Bienville Parish.....	277	211	59	1	0	0	0	6	0	
Sarepta town, Webster Parish.....	891	880	5	2	0	0	2	2	12	
Schriever CDP, Terrebonne Parish.....	6,853	4,737	1,776	96	34	2	88	120	226	
Scott city, Lafayette Parish.....	8,614	6,778	1,355	41	143	1	146	150	320	
Shenandoah CDP, East Baton Rouge Parish.....	18,399	15,238	2,063	53	650	12	138	245	578	
Shongaloo village, Webster Parish.....	182	172	9	1	0	0	0	0	2	

Table 4.

**Race and Hispanic or Latino Origin: 2010—Con.**

[For information on confidentiality protection, nonsampling error, and definitions, see Selected Appendixes at &lt;www.census.gov/prod/cen2010/cph-1-a.pdf&gt;]

Not Hispanic or Latino									State Parish Place
Total	One race						Two or More Races		
	White	Black or African American	American Indian and Alaska Native	Asian	Native Hawaiian and Other Pacific Islander	Some Other Race			
<b>PLACE—Con.</b>									
16,442	3,646	12,450	57	80	2	35	172	Opelousas city, St. Landry Parish	
408	388	5	7	0	0	0	8	Oretta CDP, Beauregard Parish	
2,105	1,114	948	4	0	0	5	34	Ossun CDP, Lafayette Parish	
874	555	310	1	3	0	0	5	Paincourtville CDP, Assumption Parish	
164	83	74	0	0	0	0	7	Palmetto village, St. Landry Parish	
1,228	1,108	75	10	6	0	0	29	Paradis CDP, St. Charles Parish	
646	372	266	0	0	0	0	8	Parks village, St. Martin Parish	
5,930	3,069	2,693	38	38	0	8	84	Patterson city, St. Mary Parish	
1,162	976	167	4	4	0	0	11	Paulina CDP, St. James Parish	
2,422	2,275	72	19	10	0	5	41	Pearl River town, St. Tammany Parish	
3,138	3,106	1	7	0	0	0	24	Pierre Part CDP, Assumption Parish	
1,595	1,108	470	3	2	0	0	12	Pine Prairie village, Evangeline Parish	
14,179	9,149	4,460	71	221	12	16	250	Pineville city, Rapides Parish	
155	89	64	1	0	0	0	1	Pioneer village, West Carroll Parish	
566	533	1	19	3	0	0	10	Pitkin CDP, Vernon Parish	
1,007	527	459	2	0	0	3	16	Plain Dealing town, Bossier Parish	
6,948	3,249	3,615	13	26	1	0	44	Plaquemine city, Iberville Parish	
244	228	2	8	1	0	0	5	Plaucheville village, Avoyelles Parish	
708	384	296	15	0	0	0	13	Pleasant Hill village, Sabine Parish	
								Pleasure Bend CDP, St. John the Baptist Parish	
242	234	6	1	0	0	0	1	Pointe a la Hache CDP, Plaquemines Parish	
187	16	170	1	0	0	0	0	Point Place CDP, Natchitoches Parish	
393	224	128	10	0	0	3	28	Pollock town, Grant Parish	
463	446	1	3	2	0	0	11	Ponchatoula city, Tangipahoa Parish	
6,352	4,037	2,146	10	36	1	9	113	Port Allen city, West Baton Rouge Parish	
5,102	2,043	2,997	6	7	0	2	47	Port Barre town, St. Landry Parish	
2,023	1,452	527	2	4	0	0	38	Port Sulphur CDP, Plaquemines Parish	
1,724	419	1,136	90	25	0	28	26	Port Vincent village, Livingston Parish	
731	721	1	3	0	0	0	6	Powhatan village, Natchitoches Parish	
128	28	94	1	0	0	5	0	Poydras CDP, St. Bernard Parish	
2,126	1,790	266	16	10	0	1	43	Prairieville CDP, Ascension Parish	
25,556	21,390	3,295	79	482	23	36	251	Presquille CDP, Terrebonne Parish	
1,786	1,683	41	40	9	0	1	12	Prien CDP, Calcasieu Parish	
7,641	6,571	578	32	259	9	30	162	Prospect CDP, Grant Parish	
475	453	3	3	2	0	0	14	Provencal village, Natchitoches Parish	
609	575	12	5	0	0	0	17	Quitman village, Jackson Parish	
181	163	17	0	0	0	0	1	Raceland CDP, Lafourche Parish	
9,911	6,729	2,898	111	33	4	5	131	Rayne city, Acadia Parish	
7,835	4,900	2,780	22	14	0	7	112		
3,639	1,035	2,542	10	15	0	2	35	Red Chute CDP, Bossier Parish	
5,811	5,114	476	26	75	8	14	98	Reddell CDP, Evangeline Parish	
729	553	157	4	2	0	1	12	Reeves village, Allen Parish	
232	219	0	11	0	0	0	2	Reserve CDP, St. John the Baptist Parish	
9,486	3,559	5,772	18	38	4	7	88	Richmond village, Madison Parish	
549	429	113	0	2	0	1	4	Richwood town, Ouachita Parish	
3,344	585	2,744	0	4	0	2	9	Ridgecrest town, Concordia Parish	
684	473	205	3	0	0	0	3	Ringgold town, Bienville Parish	
1,466	580	856	5	1	0	0	24	River Ridge CDP, Jefferson Parish	
12,794	10,858	1,630	30	122	4	15	135	Roanoke CDP, Jefferson Davis Parish	
541	411	118	1	2	0	0	9		
173	145	17	10	0	0	0	1	Robeline village, Natchitoches Parish	
272	261	0	6	0	0	0	5	Rodessa village, Caddo Parish	
264	171	84	1	0	0	0	8	Romeville CDP, St. James Parish	
130	21	109	0	0	0	0	0	Rosedale village, Iberville Parish	
792	438	334	4	12	0	0	4	Rosepine town, Vernon Parish	
1,111	357	738	5	2	0	0	9	Ruston city, Lincoln Parish	
1,584	1,372	134	17	20	0	3	38	St. Francisville town, West Feliciana Parish	
21,347	11,210	9,152	39	687	6	17	236	St. Gabriel city, Iberville Parish	
1,622	1,177	417	1	11	0	0	16	St. James CDP, St. James Parish	
6,511	2,209	4,219	7	20	0	3	53		
801	138	662	0	0	0	0	1		
1,170	244	908	2	3	0	0	13	St. Joseph town, Tensas Parish	
6,030	2,131	3,813	15	4	2	3	62	St. Martinville city, St. Martin Parish	
323	83	234	2	1	0	0	3	St. Maurice CDP, Winn Parish	
7,354	3,675	3,439	14	107	1	23	95	St. Rose CDP, St. Charles Parish	
277	211	59	1	0	0	0	6	Saline village, Bienville Parish	
879	870	5	2	0	0	0	2	Sarepta town, Webster Parish	
6,627	4,623	1,771	92	33	2	0	106	Schriever CDP, Terrebonne Parish	
8,294	6,639	1,334	36	143	1	11	130	Scott city, Lafayette Parish	
17,821	14,821	2,056	49	643	12	33	207	Shenandoah CDP, East Baton Rouge Parish	
180	170	9	1	0	0	0	0	Shongaloo village, Webster Parish	

Table 4.

**Race and Hispanic or Latino Origin: 2010—Con.**

[For information on confidentiality protection, nonsampling error, and definitions, see Selected Appendixes at &lt;www.census.gov/prod/cen2010/cph-1-a.pdf&gt;]

State Parish Place	Total population	Race							Hispanic or Latino (of any race)
		One race						Two or More Races	
		White	Black or African American	American Indian and Alaska Native	Asian	Native Hawaiian and Other Pacific Islander	Some Other Race		
<b>PLACE—Con.</b>									
Shreveport city.....	199,311	82,027	109,022	725	2,628	97	1,854	2,958	5,018
Bossier Parish (part).....	2,702	1,653	686	4	205	6	94	54	201
Caddo Parish (part).....	196,609	80,374	108,336	721	2,423	91	1,760	2,904	4,817
Sibley town, Webster Parish.....	1,218	873	308	10	5	0	1	21	17
Sicily Island village, Catahoula Parish.....	526	180	337	0	1	0	1	7	2
Sikes village, Winn Parish.....	119	117	1	1	0	0	0	0	0
Simmesport town, Avoyelles Parish.....	2,161	1,067	1,049	11	5	0	5	24	24
Simpson village, Vernon Parish.....	638	609	1	17	2	0	1	8	14
Simsboro village, Lincoln Parish.....	841	596	206	7	1	0	17	14	35
Singer CDP, Beauregard Parish.....	287	269	6	6	0	0	1	5	8
Siracusa CDP, St. Mary Parish.....	422	13	395	0	1	0	3	10	0
Slaughter town, East Feliciana Parish.....	997	911	58	13	0	0	2	13	13
Slidell city, St. Tammany Parish.....	27,068	20,559	4,601	127	423	10	735	613	1,717
Sorrel CDP, St. Mary Parish.....	766	342	409	2	1	1	1	10	14
Sorrento town, Ascension Parish.....	1,401	1,136	204	5	10	3	30	13	46
South Mansfield village, De Soto Parish.....	346	74	262	0	0	0	1	9	5
South Vacherie CDP, St. James Parish.....	3,642	2,352	1,245	2	0	0	20	23	48
Spearsville village, Union Parish.....	137	123	9	1	0	0	4	0	4
Spokane CDP, Concordia Parish.....	442	414	18	0	1	0	1	8	1
Springfield town, Livingston Parish.....	487	459	23	0	0	0	0	5	3
Springhill city, Webster Parish.....	5,269	3,353	1,790	21	20	3	30	52	82
Stanley village, De Soto Parish.....	107	102	0	3	0	0	2	0	3
Starks CDP, Calcasieu Parish.....	664	626	33	2	0	0	1	2	4
Start CDP, Richland Parish.....	905	864	29	2	1	0	4	5	7
Sterlington town, Ouachita Parish.....	1,594	1,246	269	3	12	3	27	34	63
Stonewall town, De Soto Parish.....	1,814	1,632	133	20	5	0	7	17	32
Sugartown CDP, Beauregard Parish.....	54	49	1	2	0	0	1	1	0
Sulphur city, Calcasieu Parish.....	20,410	18,332	1,270	85	156	15	187	365	691
Sun village, St. Tammany Parish.....	470	390	60	3	2	1	8	6	9
Sunset town, St. Landry Parish.....	2,897	1,380	1,433	14	2	0	41	27	78
Supreme CDP, Assumption Parish.....	1,052	151	882	6	0	0	11	2	15
Swartz CDP, Ouachita Parish.....	4,536	3,631	780	22	47	0	5	51	46
Taft CDP, St. Charles Parish.....	63	63	0	0	0	0	0	0	2
Tallulah city, Madison Parish.....	7,335	1,576	5,617	16	20	0	27	79	84
Tangipahoa village, Tangipahoa Parish.....	748	58	684	0	2	0	0	4	2
Terrytown CDP, Jefferson Parish.....	23,319	10,444	9,278	99	948	14	1,860	676	4,068
Thibodaux city, Lafourche Parish.....	14,566	9,285	4,776	81	152	4	79	189	290
Tickfaw village, Tangipahoa Parish.....	694	522	95	3	2	0	59	13	100
Timberlane CDP, Jefferson Parish.....	10,243	5,251	3,641	51	582	3	422	293	1,185
Triumph CDP, Plaquemines Parish.....	216	142	47	2	11	0	3	11	9
Tullos town.....	385	364	3	10	0	0	2	6	6
La Salle Parish (part).....	385	364	3	10	0	0	2	6	6
Winn Parish (part).....	0	0	0	0	0	0	0	0	0
Turkey Creek village, Evangeline Parish.....	441	436	1	0	0	0	0	4	3
Union CDP, St. James Parish.....	892	175	715	0	2	0	0	0	2
Urania town, La Salle Parish.....	1,313	897	401	3	1	0	4	7	19
Varnado village, Washington Parish.....	1,461	602	854	3	0	0	0	2	5
Venice CDP, Plaquemines Parish.....	202	171	12	4	2	0	2	11	3
Ventress CDP, Pointe Coupee Parish.....	890	815	60	1	0	0	4	10	24
Vidalia town, Concordia Parish.....	4,299	3,096	1,127	9	18	1	16	32	66
Vienna town, Lincoln Parish.....	386	363	13	0	5	0	0	5	7
Vienna Bend CDP, Natchitoches Parish.....	1,251	596	582	10	4	1	29	29	20
Village St. George CDP, East Baton Rouge Parish.....	7,104	4,450	2,192	8	218	2	103	131	424
Ville Platte city, Evangeline Parish.....	7,430	2,510	4,783	12	41	0	24	60	74
Vinton town, Calcasieu Parish.....	3,212	2,420	666	20	13	2	9	82	87
Violet CDP, St. Bernard Parish.....	4,973	2,015	2,755	33	28	1	46	95	233
Vivian town, Caddo Parish.....	3,671	2,048	1,520	25	17	0	18	43	50
Waggaman CDP, Jefferson Parish.....	10,015	3,134	6,364	58	92	4	225	138	572
Walker town, Livingston Parish.....	6,138	5,231	660	19	41	2	100	85	179
Wallace CDP, St. John the Baptist Parish.....	671	48	609	4	0	0	4	6	10
Wallace Ridge CDP, Catahoula Parish.....	710	688	18	1	0	0	1	2	1
Washington town, St. Landry Parish.....	964	422	514	4	1	0	6	17	18
Waterproof town, Tensas Parish.....	688	56	632	0	0	0	0	0	1
Watson CDP, Livingston Parish.....	1,047	1,019	14	3	2	0	2	7	10
Welcome CDP, St. James Parish.....	800	32	755	7	0	0	0	6	0
Welsh town, Jefferson Davis Parish.....	3,226	2,500	655	6	2	0	15	48	45
Westlake city, Calcasieu Parish.....	4,568	3,525	899	24	13	3	37	67	152
Westminster CDP, East Baton Rouge Parish.....	3,008	2,532	306	6	89	0	45	30	123

Table 4.

**Race and Hispanic or Latino Origin: 2010—Con.**

[For information on confidentiality protection, nonsampling error, and definitions, see Selected Appendixes at &lt;www.census.gov/prod/cen2010/cph-1-a.pdf&gt;]

Not Hispanic or Latino								Two or More Races	State Parish Place
Total	One race								
	White	Black or African American	American Indian and Alaska Native	Asian	Native Hawaiian and Other Pacific Islander	Some Other Race			
<b>PLACE—Con.</b>									
194,293	79,693	108,535	652	2,600	89	213	2,511	Shreveport city	
2,501	1,556	684	4	204	5	3	45	Bossier Parish (part)	
191,792	78,137	107,851	648	2,396	84	210	2,466	Caddo Parish (part)	
1,201	866	308	10	4	0	0	13	Sibley town, Webster Parish	
524	180	336	0	1	0	0	7	Sicily Island village, Catahoula Parish	
119	117	1	1	0	0	0	0	Sikes village, Winn Parish	
2,137	1,056	1,043	11	5	0	2	20	Simmesport town, Avoyelles Parish	
624	597	1	17	2	0	0	7	Simpson village, Vernon Parish	
806	580	206	6	1	0	0	13	Simsboro village, Lincoln Parish	
279	262	6	6	0	0	0	5	Singer CDP, Beauregard Parish	
422	13	395	0	1	0	3	10	Siracusaville CDP, St. Mary Parish	
984	899	58	13	0	0	2	12	Slaughter town, East Feliciana Parish	
25,351	19,714	4,568	114	408	10	86	451	Slidell city, St. Tammany Parish	
752	335	402	2	1	1	1	10	Sorrel CDP, St. Mary Parish	
1,355	1,122	203	4	10	3	0	13	Sorrento town, Ascension Parish	
341	73	259	0	0	0	0	9	South Mansfield village, De Soto Parish	
3,594	2,328	1,240	2	0	0	3	21	South Vacherie CDP, St. James Parish	
133	123	9	1	0	0	0	0	Spearsville village, Union Parish	
441	414	18	0	1	0	0	8	Spokane CDP, Concordia Parish	
484	457	23	0	0	0	0	4	Springfield town, Livingston Parish	
5,187	3,319	1,776	19	18	3	5	47	Springhill city, Webster Parish	
104	101	0	3	0	0	0	0	Stanley village, De Soto Parish	
660	623	33	2	0	0	0	2	Starks CDP, Calcasieu Parish	
898	861	29	2	1	0	0	5	Start CDP, Richland Parish	
1,531	1,223	267	3	12	3	0	23	Sterlington town, Ouachita Parish	
1,782	1,608	133	19	5	0	0	17	Stonewall town, De Soto Parish	
54	49	1	2	0	0	1	1	Sugartown CDP, Beauregard Parish	
19,719	17,895	1,240	79	151	14	24	316	Sulphur city, Calcasieu Parish	
461	389	60	3	2	1	0	6	Sun village, St. Tammany Parish	
2,819	1,357	1,417	14	2	0	4	25	Sunset town, St. Landry Parish	
1,037	151	879	6	0	0	0	1	Supreme CDP, Assumption Parish	
4,490	3,596	779	22	44	0	0	49	Swartz CDP, Ouachita Parish	
61	61	0	0	0	0	0	0	Taft CDP, St. Charles Parish	
7,251	1,548	5,599	15	20	0	4	65	Tallulah city, Madison Parish	
746	57	683	0	2	0	0	4	Tangipahoa village, Tangipahoa Parish	
19,251	8,708	9,093	77	941	11	75	346	Terrytown CDP, Jefferson Parish	
14,276	9,113	4,753	77	151	4	14	164	Thibodaux city, Lafourche Parish	
594	490	90	3	2	0	0	9	Tickfaw village, Tangipahoa Parish	
9,058	4,656	3,551	40	581	3	26	201	Timberlane CDP, Jefferson Parish	
207	135	45	2	11	0	3	11	Triumph CDP, Plaquemines Parish	
379	360	3	10	0	0	0	6	Tullos town	
379	360	3	10	0	0	0	6	La Salle Parish (part)	
0	0	0	0	0	0	0	0	Winn Parish (part)	
438	433	1	0	0	0	0	4	Turkey Creek village, Evangeline Parish	
890	175	715	0	0	0	0	0	Union CDP, St. James Parish	
1,294	887	398	3	1	0	1	4	Urania town, La Salle Parish	
1,456	598	853	3	0	0	0	2	Varnado village, Washington Parish	
199	170	12	4	2	0	0	11	Venice CDP, Plaquemines Parish	
866	805	55	1	0	0	0	5	Ventress CDP, Pointe Coupee Parish	
4,233	3,049	1,127	8	18	1	0	30	Vidalia town, Concordia Parish	
379	356	13	0	5	0	0	5	Vienna town, Lincoln Parish	
1,231	582	582	10	4	1	25	27	Vienna Bend CDP, Natchitoches Parish	
6,680	4,164	2,175	8	217	1	17	98	Village St. George CDP, East Baton Rouge Parish	
7,356	2,494	4,750	11	41	0	2	58	Ville Platte city, Evangeline Parish	
3,125	2,343	666	19	13	2	1	81	Vinton town, Calcasieu Parish	
4,740	1,862	2,740	30	28	0	7	73	Violet CDP, St. Bernard Parish	
3,621	2,027	1,512	24	16	0	0	42	Vivian town, Caddo Parish	
9,443	2,852	6,328	55	90	3	9	106	Waggaman CDP, Jefferson Parish	
5,959	5,162	660	19	41	2	1	74	Walker town, Livingston Parish	
661	47	607	1	0	0	0	6	Wallace CDP, St. John the Baptist Parish	
709	688	18	1	0	0	0	2	Wallace Ridge CDP, Catahoula Parish	
946	416	509	4	1	0	0	16	Washington town, St. Landry Parish	
687	56	631	0	0	0	0	0	Waterproof town, Tensas Parish	
1,037	1,009	14	3	2	0	2	7	Watson CDP, Livingston Parish	
800	32	755	7	0	0	0	6	Welcome CDP, St. James Parish	
3,181	2,472	654	5	2	0	4	44	Welsh town, Jefferson Davis Parish	
4,416	3,425	897	23	13	3	1	54	Westlake city, Calcasieu Parish	
2,885	2,457	299	4	88	0	10	27	Westminster CDP, East Baton Rouge Parish	

Table 4.

**Race and Hispanic or Latino Origin: 2010—Con.**

[For information on confidentiality protection, nonsampling error, and definitions, see Selected Appendixes at &lt;www.census.gov/prod/cen2010/cph-1-a.pdf&gt;]

State Parish Place	Total population	Race							Two or More Races	Hispanic or Latino (of any race)
		One race								
		White	Black or African American	American Indian and Alaska Native	Asian	Native Hawaiian and Other Pacific Islander	Some Other Race			
<b>PLACE—Con.</b>										
West Monroe city, Ouachita Parish.....	13,065	8,090	4,386	46	105	5	228	205	457	
Westwego city, Jefferson Parish.....	8,534	6,319	1,726	113	64	1	144	167	530	
White Castle town, Iberville Parish.....	1,883	260	1,601	2	1	0	7	12	25	
Wilson village, East Feliciana Parish.....	595	118	469	0	0	0	1	7	1	
Winnfield city, Winn Parish.....	4,840	2,219	2,447	27	17	2	51	77	125	
Winnsboro city, Franklin Parish.....	4,910	1,538	3,268	6	22	0	13	63	58	
Wisner town, Franklin Parish.....	964	531	422	1	1	2	0	7	13	
Woodmere CDP, Jefferson Parish.....	12,080	1,375	9,715	38	505	8	213	226	703	
Woodworth town, Rapides Parish.....	1,096	986	82	8	9	0	0	11	19	
Youngsville city, Lafayette Parish.....	8,105	7,276	550	32	86	2	72	87	236	
Zachary city, East Baton Rouge Parish.....	14,960	9,224	5,299	47	124	1	66	199	221	
Zwolle town, Sabine Parish.....	1,759	527	861	280	1	0	17	73	96	



Table 4.

**Race and Hispanic or Latino Origin: 2010—Con.**

[For information on confidentiality protection, nonsampling error, and definitions, see Selected Appendixes at &lt;www.census.gov/prod/cen2010/cph-1-a.pdf&gt;]

Not Hispanic or Latino								State Parish Place
Total	One race						Two or More Races	
	White	Black or African American	American Indian and Alaska Native	Asian	Native Hawaiian and Other Pacific Islander	Some Other Race		
								<b>PLACE—Con.</b>
12,608	7,908	4,365	37	105	5	13	175	West Monroe city, Ouachita Parish
8,004	5,996	1,708	99	64	1	17	119	Westwego city, Jefferson Parish
1,858	251	1,593	2	1	0	0	11	White Castle town, Iberville Parish
594	118	469	0	0	0	0	7	Wilson village, East Feliciana Parish
4,715	2,165	2,432	27	17	2	6	66	Winnfield city, Winn Parish
4,852	1,526	3,251	5	22	0	0	48	Winnsboro city, Franklin Parish
951	524	419	1	1	2	0	4	Wisner town, Franklin Parish
11,377	1,081	9,602	33	504	1	13	143	Woodmere CDP, Jefferson Parish
1,077	969	82	8	9	0	0	9	Woodworth town, Rapides Parish
7,869	7,134	544	26	85	1	11	68	Youngsville city, Lafayette Parish
14,739	9,088	5,283	47	124	1	22	174	Zachary city, East Baton Rouge Parish
1,663	495	857	248	1	0	0	62	Zwolle town, Sabine Parish

Table 5.  
**Population for Selected Categories of Race: 2010**

[For information on confidentiality protection, nonsampling error, and definitions, see Selected Appendixes at <www.census.gov/prod/cen2010/cph-1-a.pdf>]

State Parish Parish Subdivision Place	Race in combination with one or more other races						Race alone or in combination with one or more other races					
	White	Black or African American	American Indian and Alaska Native	Asian	Native Hawaiian and Other Pacific Islander	Some Other Race	White	Black or African American	American Indian and Alaska Native	Asian	Native Hawaiian and Other Pacific Islander	Some Other Race
<b>Louisiana.....</b>	<b>59,676</b>	<b>34,489</b>	<b>24,500</b>	<b>14,203</b>	<b>2,916</b>	<b>16,498</b>	<b>2,895,868</b>	<b>1,486,885</b>	<b>55,079</b>	<b>84,335</b>	<b>4,879</b>	<b>85,725</b>
Acadia Parish.....	754	470	214	72	10	159	49,881	11,645	377	209	16	508
District 1.....	45	54	36	10	0	4	2,315	4,055	54	12	0	39
Crowley city (part).....	43	53	35	10	0	4	2,306	3,683	52	12	0	38
District 2.....	86	37	23	18	2	15	6,844	637	42	77	2	42
Crowley city (part).....	47	22	9	11	1	7	2,870	368	20	41	1	23
Egan CDP.....	3	0	3	0	0	0	615	14	5	0	0	0
District 3.....	98	44	37	7	6	21	6,927	339	49	20	6	69
Crowley city (part).....	39	19	13	7	1	12	2,061	166	17	17	1	41
Estherwood village.....	13	7	9	0	0	1	849	37	10	0	0	10
Mermentau village.....	14	10	0	0	4	0	595	70	3	1	4	2
Morse village.....	0	0	0	0	0	0	808	4	0	0	0	0
District 4.....	85	65	13	10	0	14	6,680	694	30	21	1	48
Crowley city (part).....	40	28	5	5	0	2	1,505	222	13	8	0	12
Rayne city (part).....	21	22	5	1	0	8	1,851	354	10	4	1	17
District 5.....	137	117	23	6	1	17	4,655	2,909	49	21	1	47
Duson town (part).....	9	7	0	1	0	1	113	115	0	1	0	11
Rayne city (part).....	96	83	15	4	1	12	3,236	2,545	33	15	1	24
District 6.....	114	71	36	9	1	19	7,509	1,282	61	16	4	80
Branch CDP.....	6	1	5	0	0	0	321	65	6	2	0	0
Church Point town (part).....	34	31	3	6	0	6	1,856	683	10	7	1	49
District 7.....	117	59	28	6	0	39	6,955	1,447	47	16	0	107
Church Point town (part).....	24	17	6	1	0	4	978	1,012	11	5	0	14
District 8.....	72	23	18	6	0	30	7,996	282	45	26	2	76
Basile town (part).....	0	0	0	0	0	0	1	0	0	0	0	0
Eunice city (part).....	0	0	0	0	0	0	416	32	0	3	0	1
Iota town.....	18	9	5	1	0	3	1,390	105	11	1	0	11
Allen Parish.....	342	207	173	59	9	71	18,777	6,192	795	235	15	197
District 1.....	11	11	8	1	0	0	179	1,048	13	7	1	2
Oakdale city (part).....	11	11	8	1	0	0	179	1,048	13	7	1	2
District 2.....	53	27	25	12	1	13	2,764	426	83	41	1	40
Elizabeth town (part).....	0	0	0	0	0	0	0	0	0	0	0	0
Oakdale city (part).....	38	22	15	8	1	9	1,478	365	49	32	1	25
District 3.....	33	21	24	4	0	14	4,056	1,300	103	34	1	27
Oakdale city (part).....	23	17	18	3	0	7	3,270	1,282	76	33	1	17
District 4.....	40	18	15	10	0	2	3,607	193	59	29	4	13
Elizabeth town (part).....	1	0	1	0	0	0	518	3	12	0	0	0
Oberlin town (part).....	9	5	1	5	0	0	41	33	3	6	0	1
District 5.....	65	42	40	10	0	13	2,256	997	323	37	0	38
Oberlin town (part).....	22	27	5	5	0	9	952	710	18	31	0	16
District 6.....	72	60	32	12	4	17	1,969	1,941	106	49	4	27
Kinder town (part).....	44	33	14	6	4	8	1,075	469	39	14	4	14
Oberlin town (part).....	0	0	0	0	0	0	3	1	0	0	0	0
District 7.....	68	28	29	10	4	12	3,946	287	108	38	4	50
Kinder town (part).....	13	11	2	0	2	5	730	146	21	25	2	15
Reeves village.....	2	1	1	0	0	0	221	1	12	0	0	0
Ascension Parish.....	1,140	620	359	249	72	273	79,712	24,466	698	1,267	153	2,322
District 1.....	27	21	8	5	0	6	2,005	5,492	27	14	0	90
Donaldsonville city (part).....	23	19	5	5	0	3	1,078	4,771	16	13	0	13
District 2.....	77	58	34	10	1	13	6,017	3,352	61	65	5	88
Donaldsonville city (part).....	12	10	2	1	0	0	660	909	5	8	0	5
Gonzales city (part).....	7	8	1	0	0	0	324	554	3	10	0	8
Lemannville CDP (part).....	1	2	0	0	0	1	245	486	0	0	0	1
Sorrento town.....	13	7	5	0	0	4	1,149	211	10	10	3	34
District 3.....	102	77	38	18	5	41	2,932	5,361	68	83	11	307
Gonzales city (part).....	46	27	15	14	2	21	1,353	2,092	27	68	6	191
District 4.....	157	83	28	34	9	50	10,010	2,128	74	359	26	232
Prairieville CDP (part).....	120	60	14	31	4	35	7,660	1,287	49	298	18	128
District 5.....	95	36	26	28	5	22	9,210	902	51	87	8	246
Prairieville CDP (part).....	47	14	19	8	2	8	3,008	446	27	36	4	93
District 6.....	87	30	28	23	6	15	8,492	144	68	53	9	87
District 7.....	86	33	33	23	4	13	8,650	750	62	143	11	147
Prairieville CDP (part).....	86	33	33	23	4	13	8,650	750	62	143	11	147
District 8.....	186	102	43	57	20	30	11,614	2,377	91	250	52	296
Gonzales city (part).....	0	0	0	0	0	0	15	3	0	0	0	0
Prairieville CDP (part).....	6	0	2	0	0	4	284	56	2	10	0	5
District 9.....	86	45	34	8	3	10	7,157	407	53	21	6	140
Gonzales city (part).....	0	0	1	1	0	0	164	30	1	1	0	0
District 10.....	113	72	49	16	13	27	5,473	2,104	70	68	16	338
Gonzales city (part).....	75	50	36	11	3	18	3,044	1,730	44	57	6	233
District 11.....	124	63	38	27	6	46	8,152	1,449	73	124	9	351
Prairieville CDP (part).....	56	29	18	15	1	26	2,887	912	29	74	2	183
Assumption Parish.....	171	109	87	14	5	43	15,806	7,250	220	72	17	276
District 1.....	12	14	8	0	1	1	1,007	1,730	11	0	1	28
District 2.....	16	14	11	1	1	7	1,747	694	33	6	2	24
Labadieville CDP (part).....	7	6	8	0	0	3	830	294	19	1	0	8
District 3.....	46	20	21	6	0	16	2,802	139	76	31	8	89

Table 5.  
**Population for Selected Categories of Race: 2010—Con.**

[For information on confidentiality protection, nonsampling error, and definitions, see Selected Appendixes at <www.census.gov/prod/cen2010/cph-1-a.pdf>]

State Parish Parish Subdivision Place	Race in combination with one or more other races						Race alone or in combination with one or more other races					
	White	Black or African American	American Indian and Alaska Native	Asian	Native Hawaiian and Other Pacific Islander	Some Other Race	White	Black or African American	American Indian and Alaska Native	Asian	Native Hawaiian and Other Pacific Islander	Some Other Race
<b>Assumption Parish—Con.</b>												
District 3—Con.												
Bayou L'Ourse CDP.....	37	20	20	6	0	8	1,796	63	67	29	3	67
Labadieville CDP (part).....	2	0	1	0	0	1	641	55	3	0	5	12
District 4.....	9	9	3	2	0	4	806	1,304	16	4	0	51
Supreme CDP.....	1	2	1	1	0	0	152	884	7	1	0	11
District 5.....	31	18	20	3	3	6	1,443	1,082	25	7	3	28
Napoleonville village.....	6	4	0	0	2	0	125	538	0	0	2	1
District 6.....	6	7	0	0	0	1	1,075	1,113	4	4	0	6
Paincourtville CDP.....	5	5	0	0	0	0	584	327	1	3	0	1
District 7.....	4	8	4	0	0	0	1,094	1,150	11	6	2	19
Belle Rose CDP.....	4	8	4	0	0	0	786	1,112	7	2	2	1
District 8.....	17	5	10	1	0	3	2,722	21	28	13	0	14
Pierre Part CDP (part).....	7	3	5	1	0	0	1,454	3	11	1	0	5
District 9.....	30	14	10	1	0	5	3,110	17	16	1	1	17
Pierre Part CDP (part).....	19	5	9	1	0	4	1,698	6	10	1	0	7
<b>Avoyelles Parish.....</b>	<b>451</b>	<b>478</b>	<b>384</b>	<b>39</b>	<b>17</b>	<b>53</b>	<b>28,639</b>	<b>12,876</b>	<b>887</b>	<b>180</b>	<b>20</b>	<b>211</b>
District 1.....	33	19	24	8	5	1	4,280	560	61	15	5	10
Center Point CDP.....	0	0	0	0	0	0	476	11	0	5	0	0
Marksville city (part).....	0	0	0	0	0	0	0	0	0	0	0	0
District 2.....	60	53	46	3	0	8	3,857	721	120	22	0	23
Fifth Ward CDP.....	3	5	2	0	0	0	780	10	13	2	0	0
Hessmer village (part).....	5	3	6	0	0	0	639	83	17	5	0	5
Marksville city (part).....	0	0	0	0	0	0	3	0	0	0	0	0
District 3.....	63	82	67	2	2	8	3,540	1,198	143	37	2	30
Marksville city (part).....	59	75	60	2	2	7	2,488	1,154	131	34	2	27
District 4.....	58	44	37	3	1	7	3,773	1,295	88	23	1	27
Cottonport town (part).....	14	6	5	0	0	3	644	517	10	10	0	7
Hessmer village (part).....	0	0	0	0	0	0	43	17	0	0	0	0
Mansura town (part).....	4	3	4	0	0	1	176	259	15	0	0	3
Marksville city (part).....	0	0	0	0	0	0	23	0	1	0	0	0
District 5.....	111	149	93	6	5	5	1,371	2,604	236	21	7	21
Cottonport town (part).....	3	3	1	1	0	0	159	316	2	1	0	4
Mansura town (part).....	15	36	33	0	0	0	377	585	46	1	2	5
Marksville city (part).....	75	91	38	5	5	2	497	1,456	77	18	5	7
District 6.....	20	18	12	7	3	2	1,351	1,864	30	9	3	22
Bunkie city (part).....	12	11	9	6	3	1	194	1,268	16	8	3	12
Cottonport town (part).....	1	3	2	0	0	0	115	239	3	0	0	0
District 7.....	40	56	57	6	0	9	4,590	1,836	113	14	0	17
Bordelonville CDP.....	0	0	0	0	0	0	465	56	3	0	0	1
Moreauville village.....	13	27	23	1	0	6	550	363	45	2	0	7
Plaucheville village.....	5	0	5	0	0	0	236	2	13	1	0	1
District 8.....	28	26	23	2	0	10	2,531	1,447	43	24	0	48
Bunkie city (part).....	18	20	18	2	0	3	1,509	1,148	35	21	0	14
Evergreen town.....	0	1	1	0	0	0	232	77	2	0	0	0
District 9.....	38	31	25	2	1	3	3,346	1,351	53	15	2	13
Simmesport town.....	12	22	10	0	1	3	1,079	1,071	21	5	1	8
<b>Beauregard Parish.....</b>	<b>778</b>	<b>361</b>	<b>361</b>	<b>153</b>	<b>48</b>	<b>90</b>	<b>30,099</b>	<b>5,016</b>	<b>717</b>	<b>377</b>	<b>65</b>	<b>310</b>
District 1.....	44	21	28	15	1	6	3,020	656	59	22	1	25
Oretta CDP.....	10	6	3	0	0	1	402	11	10	0	0	5
Singer CDP.....	2	2	5	0	0	1	271	8	11	0	0	2
District 2.....	51	16	24	14	4	7	2,727	195	56	22	5	29
Merryville town.....	17	8	7	3	0	5	911	169	23	9	0	11
District 3A.....	72	61	18	14	10	12	1,332	1,147	54	37	11	44
DeRidder city (part).....	50	50	5	8	10	12	714	1,106	21	25	11	37
District 3B.....	70	41	29	7	4	8	1,839	1,032	61	21	5	25
DeRidder city (part).....	22	21	8	1	0	3	279	944	13	7	1	8
District 3C.....	65	38	24	14	3	6	2,451	374	58	25	8	25
DeRidder city (part).....	43	32	7	11	2	2	1,420	349	20	14	6	12
District 3D.....	97	55	35	25	8	15	2,230	831	67	87	9	65
DeRidder city (part).....	96	54	35	25	8	15	2,212	828	67	87	9	65
District 3E.....	112	49	44	28	4	15	3,058	439	65	96	10	35
DeRidder city (part).....	60	30	13	19	4	10	1,665	337	30	75	10	19
District 4A.....	66	19	37	13	0	1	5,069	91	65	23	0	15
District 4B.....	98	29	57	15	5	9	4,179	183	109	24	5	29
Longville CDP.....	15	3	7	6	0	1	605	24	8	8	0	6
District 5.....	103	32	65	8	9	11	4,194	68	123	20	11	18
Sugartown CDP.....	1	0	1	0	0	0	50	1	3	0	0	1
<b>Bienville Parish.....</b>	<b>155</b>	<b>77</b>	<b>97</b>	<b>16</b>	<b>4</b>	<b>12</b>	<b>8,090</b>	<b>6,153</b>	<b>147</b>	<b>50</b>	<b>4</b>	<b>94</b>
District 1.....	14	14	5	3	3	2	1,091	910	20	7	3	27
Arcadia town (part).....	13	13	5	3	3	2	652	735	11	7	3	21
District 2.....	16	11	9	1	0	3	510	1,573	13	14	0	29
Arcadia town (part).....	13	6	9	1	0	1	306	1,179	10	14	0	17
Bryceland village.....	1	3	0	0	0	2	83	15	1	0	0	12
District 3.....	18	17	11	4	0	1	649	1,160	14	5	0	19
Gibbsland town.....	10	9	8	3	0	1	168	805	9	4	0	10
Mount Lebanon town.....	3	2	1	0	0	0	72	13	1	0	0	0
District 4.....	33	8	22	2	0	1	1,363	706	36	4	0	1

Table 5.  
**Population for Selected Categories of Race: 2010—Con.**

[For information on confidentiality protection, nonsampling error, and definitions, see Selected Appendixes at <www.census.gov/prod/cen2010/cph-1-a.pdf>]

State Parish Parish Subdivision Place	Race in combination with one or more other races						Race alone or in combination with one or more other races					
	White	Black or African American	American Indian and Alaska Native	Asian	Native Hawaiian and Other Pacific Islander	Some Other Race	White	Black or African American	American Indian and Alaska Native	Asian	Native Hawaiian and Other Pacific Islander	Some Other Race
<b>Bienville Parish—Con.</b>												
District 4—Con.												
Ringgold town (part).....	18	6	11	0	0	1	369	466	16	1	0	1
District 5.....	20	14	14	1	0	1	1,422	710	17	4	0	6
Jamestown village.....	5	2	3	0	0	0	137	3	4	0	0	0
Ringgold town (part).....	6	6	2	0	0	0	251	413	2	0	0	1
District 6.....	38	10	24	4	1	2	2,066	260	32	13	1	10
Castor village.....	0	0	0	0	0	0	229	25	1	3	0	0
Saline village.....	6	2	4	0	0	0	217	61	5	0	0	0
District 7.....	16	3	12	1	0	2	989	834	15	3	0	2
Bienville village.....	0	0	0	0	0	0	141	76	1	0	0	0
Lucky village.....	1	0	0	0	0	1	90	181	0	1	0	1
<b>Bossier Parish.....</b>	<b>2,123</b>	<b>1,145</b>	<b>699</b>	<b>803</b>	<b>115</b>	<b>426</b>	<b>86,553</b>	<b>25,606</b>	<b>1,340</b>	<b>2,730</b>	<b>278</b>	<b>3,231</b>
District 1.....	136	71	61	37	2	12	7,823	1,875	129	85	13	67
Haughton town (part).....	47	21	21	16	2	8	2,746	651	43	33	10	29
District 2.....	174	52	79	46	9	22	9,022	996	133	113	14	163
Eastwood CDP.....	65	17	28	15	1	7	3,758	261	49	37	1	54
Haughton town (part).....	1	0	1	0	0	0	2	0	1	0	0	0
Red Chute CDP (part).....	62	14	24	26	5	12	3,182	352	45	62	10	78
District 3.....	115	37	51	15	1	22	8,601	1,291	134	64	5	112
Benton town (part).....	29	8	18	0	1	7	1,105	786	38	8	2	27
District 4.....	89	48	39	30	4	32	5,967	2,898	82	48	11	98
Benton town (part).....	0	0	0	0	0	0	1	12	0	0	1	0
Plain Dealing town.....	13	13	11	2	1	2	543	472	13	2	1	10
District 5.....	222	103	62	102	11	32	10,089	1,446	104	338	28	229
Bossier City city (part).....	120	70	36	71	8	10	5,639	1,016	57	205	19	74
Red Chute CDP (part).....	63	20	18	13	1	20	2,302	161	27	53	5	126
District 6.....	143	58	46	80	12	38	10,935	1,319	96	371	18	149
Bossier City city (part).....	64	28	10	27	2	18	5,254	590	36	157	6	67
District 7.....	117	102	32	33	13	23	3,261	4,057	46	132	30	333
Bossier City city (part).....	117	102	32	33	13	23	3,225	3,978	46	132	30	331
Shreveport city (part).....	0	0	0	0	0	0	22	79	0	0	0	2
District 8.....	179	149	66	41	10	50	4,049	3,254	115	182	24	515
Bossier City city (part).....	179	149	66	41	10	50	4,049	3,254	115	182	24	515
District 9.....	224	155	67	77	11	58	4,876	2,745	138	267	25	623
Bossier City city (part).....	224	155	67	77	11	58	4,876	2,745	138	267	25	623
District 10.....	373	185	100	175	16	74	6,711	2,986	158	408	49	548
Bossier City city (part).....	361	174	97	168	16	73	6,430	2,906	154	380	49	538
Shreveport city (part).....	11	10	3	7	0	1	279	78	4	28	0	10
District 11.....	179	84	56	84	19	31	6,307	1,348	103	386	44	208
Bossier City city (part).....	155	67	49	62	19	21	4,918	792	93	174	38	115
Shreveport city (part).....	24	17	7	22	0	10	1,387	556	10	206	6	93
District 12.....	172	101	40	83	7	32	8,912	1,391	102	336	17	186
Bossier City city (part).....	149	92	35	76	6	26	7,064	1,276	89	300	16	142
Shreveport city (part).....	0	0	0	0	0	0	0	0	0	0	0	0
<b>Caddo Parish.....</b>	<b>2,997</b>	<b>1,965</b>	<b>1,347</b>	<b>759</b>	<b>173</b>	<b>616</b>	<b>127,939</b>	<b>122,229</b>	<b>2,439</b>	<b>3,442</b>	<b>299</b>	<b>2,720</b>
District 1.....	260	120	150	18	8	44	15,963	3,894	259	72	19	141
Belcher village.....	7	0	0	0	0	7	188	66	0	0	0	16
Blanchard town (part).....	27	7	18	1	0	2	2,095	86	26	5	1	8
Gilliam village.....	5	1	4	0	0	0	101	64	4	0	0	0
Greenwood town (part).....	0	0	0	0	0	0	0	0	0	0	0	0
Hosston village.....	12	1	10	2	0	0	242	74	10	3	0	2
Ida village.....	5	0	5	0	0	0	218	2	5	0	0	1
Mooringsport town.....	15	1	13	0	1	0	679	101	17	0	8	3
Oil City town.....	13	6	8	2	3	0	586	414	14	6	3	1
Rodessa village.....	9	2	8	1	0	2	184	86	9	1	0	2
Shreveport city (part).....	0	0	0	0	0	0	64	0	0	0	0	0
Vivian town.....	33	29	21	1	1	2	2,081	1,549	46	18	1	20
District 2.....	173	154	118	14	14	44	7,902	12,744	193	65	19	139
Blanchard town (part).....	12	11	13	0	1	6	526	157	24	7	1	14
Lakeview CDP.....	6	2	3	4	4	1	671	252	21	5	4	7
Shreveport city (part).....	53	89	45	3	3	13	137	10,331	55	17	4	42
District 3.....	104	126	42	20	11	25	2,748	12,242	77	76	17	89
Shreveport city (part).....	104	126	42	20	11	25	2,748	12,242	77	76	17	89
District 4.....	374	215	134	84	23	105	13,694	7,552	249	343	28	589
Shreveport city (part).....	374	215	134	84	23	105	13,694	7,552	249	343	28	589
District 5.....	103	135	45	32	3	26	1,397	15,298	92	58	9	104
Shreveport city (part).....	99	128	40	31	3	26	1,359	15,234	87	57	9	104
District 6.....	129	159	64	28	15	35	2,236	15,392	129	64	17	131
Shreveport city (part).....	129	159	64	28	15	35	2,236	15,392	129	64	17	131
District 7.....	174	185	86	47	16	38	2,601	17,285	135	141	26	125
Shreveport city (part).....	173	185	86	47	16	37	2,554	17,252	135	141	26	120
District 8.....	356	159	135	133	17	62	20,748	2,471	254	791	41	292
Shreveport city (part).....	350	156	130	130	15	62	20,038	2,390	242	750	38	274
District 9.....	420	173	135	190	30	94	22,333	4,136	254	1,013	52	405
Shreveport city (part).....	318	150	97	154	27	76	17,828	3,654	187	918	47	351
District 10.....	227	161	130	47	14	36	9,212	10,503	230	338	17	183
Shreveport city (part).....	227	161	130	47	14	36	9,164	10,487	230	338	17	182
District 11.....	309	134	169	69	10	38	16,904	7,889	313	263	25	195

Table 5.  
**Population for Selected Categories of Race: 2010—Con.**

[For information on confidentiality protection, nonsampling error, and definitions, see Selected Appendixes at <www.census.gov/prod/cen2010/cph-1-a.pdf>]

State Parish Parish Subdivision Place	Race in combination with one or more other races						Race alone or in combination with one or more other races					
	White	Black or African American	American Indian and Alaska Native	Asian	Native Hawaiian and Other Pacific Islander	Some Other Race	White	Black or African American	American Indian and Alaska Native	Asian	Native Hawaiian and Other Pacific Islander	Some Other Race
Caddo Parish—Con.												
District 11—Con.												
Shreveport city (part).....	160	86	82	42	3	19	7,714	5,521	132	198	12	128
District 12.....	368	244	139	77	12	69	12,201	12,823	254	218	29	327
Greenwood town (part).....	50	21	25	8	2	6	2,331	824	53	24	10	33
Shreveport city (part).....	253	189	93	60	8	46	5,078	9,925	141	167	14	230
Calcasieu Parish.....	2,936	2,043	1,261	553	155	849	139,450	49,825	2,159	2,626	248	2,577
District 1.....	224	82	82	41	11	64	13,561	775	154	167	16	161
Gillis CDP.....	9	0	5	2	0	4	580	62	11	6	0	8
Moss Bluff CDP (part).....	114	49	41	14	3	35	7,692	444	84	119	6	105
District 2.....	151	176	103	21	16	90	4,820	6,903	153	62	17	201
Lake Charles city (part).....	41	97	49	7	8	48	291	4,851	69	29	8	82
Moss Bluff CDP (part).....	51	28	18	10	7	18	2,874	332	32	24	7	44
District 3.....	146	175	99	12	9	44	3,304	7,278	163	56	11	149
Lake Charles city (part).....	114	158	82	6	8	42	1,563	7,224	128	43	10	139
District 4.....	106	149	65	20	2	59	3,137	8,511	106	62	2	175
Lake Charles city (part).....	72	126	58	11	2	50	2,076	7,790	98	49	2	153
District 5.....	250	209	86	44	14	84	7,596	4,765	134	150	16	246
Lake Charles city (part).....	250	209	86	44	14	84	7,596	4,765	134	150	16	246
District 6.....	207	103	70	49	16	43	11,982	1,165	124	381	21	126
Lake Charles city (part).....	114	57	33	24	14	32	7,807	821	63	249	19	90
Prien CDP (part).....	41	21	16	21	1	5	1,756	163	18	121	1	21
District 7.....	204	114	46	76	22	71	10,435	1,825	95	378	27	199
Lake Charles city (part).....	104	51	25	33	4	38	5,508	1,009	45	285	5	104
District 8.....	190	82	78	60	14	65	12,292	1,264	142	543	35	252
Lake Charles city (part).....	73	28	26	36	5	14	6,369	751	59	355	16	144
Prien CDP (part).....	109	52	45	23	8	48	5,060	491	75	184	18	102
District 9.....	289	315	120	40	7	89	4,205	8,709	181	250	15	325
Lake Charles city (part).....	268	291	115	40	7	85	3,643	8,121	172	234	13	299
District 10.....	210	167	89	53	3	52	11,604	2,637	171	138	9	166
Hayes CDP.....	11	8	3	2	0	14	755	16	9	4	0	15
Iowa town.....	68	66	35	10	0	7	2,154	842	49	21	0	26
Lake Charles city (part).....	0	0	0	0	0	0	3	4	0	0	0	0
District 11.....	158	74	94	14	0	19	11,319	1,199	197	41	1	50
DeQuincy city.....	59	29	26	5	0	1	2,557	662	56	17	0	4
Starks CDP.....	2	1	1	0	0	0	628	34	3	0	0	1
District 12.....	223	95	96	13	4	35	12,341	990	153	65	14	102
Carlyss CDP (part).....	48	15	23	7	0	5	2,557	47	29	33	0	10
Sulphur city (part).....	0	0	0	0	0	0	0	0	0	0	0	0
Vinton town.....	77	51	28	1	1	8	2,497	717	48	14	3	17
District 13.....	231	100	110	34	10	45	11,160	898	175	83	30	163
Carlyss CDP (part).....	0	0	0	0	0	0	24	0	0	1	0	0
Sulphur city (part).....	205	90	92	32	10	43	9,565	851	148	76	24	155
District 14.....	159	105	54	34	16	45	10,085	1,956	101	67	21	123
Sulphur city (part).....	1	0	0	1	0	0	42	21	0	2	0	0
Westlake city (part).....	62	31	21	4	7	15	3,587	930	45	17	10	52
District 15.....	188	97	69	42	11	44	11,609	950	110	183	13	139
Carlyss CDP (part).....	31	24	21	9	0	2	1,658	339	29	30	1	6
Sulphur city (part).....	124	59	39	31	11	31	9,055	547	68	142	12	106
Westlake city (part).....	0	0	0	0	0	0	0	0	0	0	0	0
Caldwell Parish.....	79	32	51	6	6	9	8,292	1,778	73	31	6	45
District 1.....	12	2	10	0	0	0	1,206	130	16	0	0	2
District 2.....	7	0	7	0	0	0	1,179	57	7	0	0	9
Columbia town (part).....	1	0	1	0	0	0	56	40	1	0	0	0
District 3.....	9	8	5	0	0	0	1,281	176	9	0	0	4
Grayson village (part).....	2	2	0	0	0	0	402	79	2	0	0	3
District 4.....	14	7	7	2	6	4	646	724	8	8	6	7
Banks Springs CDP (part).....	13	6	7	1	6	3	408	618	8	7	6	6
Columbia town (part).....	1	1	0	1	0	1	205	89	0	1	0	1
District 5.....	12	1	9	0	0	2	1,154	97	16	15	0	9
Banks Springs CDP (part).....	7	0	7	0	0	0	136	18	7	4	0	0
Grayson village (part).....	0	0	0	0	0	0	48	0	0	0	0	0
District 6.....	11	5	10	2	0	3	1,393	517	13	6	0	11
Clarks village (part).....	2	4	3	1	0	2	528	475	6	4	0	10
District 7.....	14	9	3	2	0	0	1,433	77	4	2	0	3
Clarks village (part).....	0	0	0	0	0	0	0	0	0	0	0	0
Cameron Parish.....	74	16	24	5	3	27	6,620	135	60	11	3	85
District 1.....	0	0	0	0	0	0	286	0	2	0	0	0
District 2.....	4	1	1	1	0	1	1,250	7	6	2	0	1
Hackberry CDP.....	4	1	1	1	0	1	1,249	7	6	2	0	1
District 3.....	27	5	10	2	2	9	1,938	28	18	4	2	42
District 4.....	7	0	1	0	0	6	774	12	1	1	0	9
District 5.....	5	1	2	0	0	2	413	22	6	0	0	4
District 6.....	7	1	4	2	0	0	385	11	12	2	0	6
Cameron CDP.....	7	1	4	2	0	0	382	11	12	2	0	6
District 7.....	24	8	6	0	1	9	1,574	55	15	2	1	23

Table 5.  
**Population for Selected Categories of Race: 2010—Con.**

[For information on confidentiality protection, nonsampling error, and definitions, see Selected Appendixes at <www.census.gov/prod/cen2010/cph-1-a.pdf>]

State Parish Parish Subdivision Place	Race in combination with one or more other races						Race alone or in combination with one or more other races					
	White	Black or African American	American Indian and Alaska Native	Asian	Native Hawaiian and Other Pacific Islander	Some Other Race	White	Black or African American	American Indian and Alaska Native	Asian	Native Hawaiian and Other Pacific Islander	Some Other Race
Catahoula Parish.....	67	38	24	7	3	14	7,052	3,318	58	10	3	43
District 1.....	6	3	0	2	1	0	513	254	2	2	1	1
Sicily Island village (part).....	0	0	0	0	0	0	1	0	0	0	0	0
District 2.....	14	7	5	2	1	5	699	426	5	3	1	14
Sicily Island village (part).....	4	6	1	2	1	0	183	343	1	3	1	1
District 3.....	6	1	2	0	0	3	1,100	34	10	0	0	4
District 4.....	12	7	4	1	0	0	1,167	738	14	1	0	1
Harrisonburg village.....	8	4	4	0	0	0	258	91	6	0	0	1
District 5.....	9	7	3	0	0	1	1,252	32	10	0	0	2
Wallace Ridge CDP.....	2	1	0	0	0	1	690	19	1	0	0	2
District 6.....	9	1	7	2	0	0	909	140	9	2	0	0
Jonesville town (part).....	1	1	0	0	0	0	90	28	0	0	0	0
District 7.....	1	4	1	0	0	4	250	667	5	0	0	5
Jonesville town (part).....	1	4	1	0	0	4	250	667	5	0	0	5
District 8.....	4	5	1	0	0	0	365	849	1	1	0	15
Jonesville town (part).....	4	5	1	0	0	0	365	849	1	1	0	15
District 9.....	6	3	1	0	1	1	797	178	2	1	1	1
Jonesville town (part).....	0	0	0	0	0	0	0	0	0	0	0	0
Claiborne Parish.....	112	87	70	27	7	5	8,279	8,820	133	68	8	51
District 1.....	8	9	13	2	1	0	953	546	26	4	1	1
Junction City village (part).....	1	0	1	0	0	0	111	3	7	0	0	0
District 2.....	16	12	7	3	3	2	1,549	2,626	19	6	4	12
Haynesville town (part).....	6	1	2	3	3	0	515	314	8	3	3	2
District 3.....	7	7	2	2	0	0	953	448	6	4	0	0
Haynesville town (part).....	1	1	0	0	0	0	141	113	2	0	0	0
Homer town (part).....	0	0	0	0	0	0	4	0	0	0	0	0
District 4.....	11	4	6	1	0	0	387	930	11	5	0	6
Haynesville town (part).....	11	4	6	1	0	0	309	917	11	5	0	5
District 5.....	11	10	8	5	2	0	1,111	512	18	6	2	0
Athens village.....	4	3	4	3	0	0	189	58	6	3	0	0
District 6.....	9	0	5	4	0	0	1,016	466	7	4	0	13
District 7.....	17	15	12	5	1	0	496	858	14	9	1	6
Homer town (part).....	17	15	12	5	1	0	450	730	12	9	1	6
District 8.....	11	7	10	0	0	2	454	885	19	5	0	4
Homer town (part).....	5	4	5	0	0	0	109	227	5	5	0	0
Lisbon village.....	0	0	0	0	0	0	121	64	0	0	0	0
District 9.....	11	8	2	5	0	0	995	431	5	8	0	4
Homer town (part).....	3	3	1	3	0	0	276	363	1	4	0	3
District 10.....	11	15	5	0	0	1	365	1,118	8	17	0	5
Homer town (part).....	10	14	3	0	0	1	264	798	5	17	0	5
Concordia Parish.....	149	91	77	15	6	31	12,108	8,604	142	64	10	84
District 1.....	36	18	25	5	0	8	1,293	2,904	30	11	0	12
Clayton town.....	8	3	5	0	0	4	223	490	5	0	0	4
Ferriday town (part).....	9	10	1	4	0	1	59	2,139	5	4	0	2
Spokane CDP.....	8	0	8	1	0	0	422	18	8	2	0	1
District 2.....	4	9	0	0	0	5	753	1,414	6	9	0	19
Minorca CDP (part).....	0	5	0	0	0	5	256	453	1	7	0	14
Vidalia town (part).....	4	4	0	0	0	0	387	960	5	2	0	5
District 3.....	32	13	16	2	1	6	3,996	331	26	18	3	22
Minorca CDP (part).....	4	3	3	0	0	2	1,096	115	9	0	1	7
Vidalia town (part).....	27	9	13	2	1	4	2,740	180	17	18	2	15
District 4.....	47	33	22	5	4	7	2,936	3,038	58	20	6	16
Ferriday town (part).....	6	3	1	1	0	1	497	802	6	10	0	6
Minorca CDP (part).....	4	0	3	1	0	2	345	22	3	1	0	3
Ridgecrest town.....	6	4	0	0	0	2	485	209	3	0	0	3
District 5A.....	19	15	5	2	1	5	941	884	5	3	1	10
District 5B.....	11	3	9	1	0	0	2,189	33	17	3	0	5
Monterey CDP.....	1	0	0	1	0	0	436	1	0	1	0	2
De Soto Parish.....	262	151	156	15	8	35	15,718	10,600	360	57	19	221
District 1A.....	27	16	17	0	0	0	1,766	748	48	4	7	24
Keachi town.....	5	5	0	0	0	0	239	56	0	4	0	1
Longstreet village (part).....	1	0	1	0	0	0	88	32	3	0	0	0
District 1B.....	28	15	18	1	0	4	1,533	797	27	4	0	29
Logansport town.....	26	15	16	1	0	4	861	673	23	3	0	26
District 1C.....	22	6	19	2	2	3	1,802	360	32	8	2	28
Longstreet village (part).....	0	0	0	0	0	0	33	2	0	0	0	0
Stanley village.....	0	0	0	0	0	0	102	0	3	0	0	2
District 2.....	24	12	13	4	5	0	2,547	231	42	9	7	23
Stonewall town.....	17	4	9	4	0	0	1,649	137	29	9	0	7
District 3.....	51	21	32	1	1	6	3,000	390	87	1	1	42
Gloster CDP (part).....	0	0	0	0	0	0	39	12	0	0	0	0
District 4A.....	25	9	11	2	0	9	1,358	1,147	39	7	0	18
Gloster CDP (part).....	1	1	0	0	0	0	32	12	0	0	0	0
Grand Cane village.....	0	0	0	0	0	0	206	32	4	0	0	0
Mansfield city (part).....	1	1	0	0	0	0	48	76	0	4	0	0
District 4B.....	10	8	6	1	0	4	500	1,370	18	9	2	8
Mansfield city (part).....	9	7	6	1	0	4	395	1,207	18	9	2	7
South Mansfield village (part).....	0	0	0	0	0	0	0	0	0	0	0	0

Table 5.  
**Population for Selected Categories of Race: 2010—Con.**

[For information on confidentiality protection, nonsampling error, and definitions, see Selected Appendixes at <www.census.gov/prod/cen2010/cph-1-a.pdf>]

State Parish Parish Subdivision Place	Race in combination with one or more other races						Race alone or in combination with one or more other races					
	White	Black or African American	American Indian and Alaska Native	Asian	Native Hawaiian and Other Pacific Islander	Some Other Race	White	Black or African American	American Indian and Alaska Native	Asian	Native Hawaiian and Other Pacific Islander	Some Other Race
De Soto Parish—Con.												
District 4C.....	8	9	6	1	0	0	455	1,434	10	1	0	7
Mansfield city (part).....	5	7	2	0	0	0	244	1,057	4	0	0	3
District 4D.....	18	21	6	2	0	7	569	1,442	9	4	0	23
Mansfield city (part).....	3	5	2	0	0	4	213	603	5	2	0	18
South Mansfield village (part).....	8	8	3	1	0	0	82	270	3	1	0	1
District 5.....	43	29	21	0	0	2	1,405	1,364	37	3	0	9
Frierson CDP.....	0	2	2	0	0	0	49	92	4	0	0	0
Mansfield city (part).....	1	0	1	0	0	0	168	224	2	0	0	0
District 6.....	6	5	7	1	0	0	783	1,317	11	7	0	10
Mansfield city (part).....	1	3	1	1	0	0	37	680	1	5	0	2
East Baton Rouge Parish.....	4,575	3,029	1,625	1,527	191	1,280	219,502	202,534	2,722	13,894	326	7,582
District 1.....	381	255	136	82	10	55	21,848	17,169	245	278	18	222
Baker city (part).....	62	62	26	14	7	7	1,293	5,780	35	34	7	63
Central city (part).....	17	1	14	1	1	0	3,122	78	35	8	5	8
Zachary city.....	178	100	43	46	0	33	9,402	5,399	90	170	1	99
District 2.....	167	251	122	64	12	50	3,657	28,684	194	124	12	119
Baker city (part).....	56	50	28	27	0	13	1,677	5,071	65	32	0	28
Baton Rouge city (part).....	73	151	71	27	10	24	660	18,787	94	52	10	46
Brownfields CDP (part).....	26	29	15	4	2	7	997	2,960	26	23	2	32
District 3.....	592	298	115	235	16	211	29,541	12,527	212	2,257	35	1,168
Baton Rouge city (part).....	77	35	11	33	3	29	5,892	608	28	420	5	66
Gardere CDP.....	185	116	25	50	5	92	2,919	6,860	55	233	9	747
Oak Hills Place CDP (part).....	69	32	20	32	6	19	5,929	1,177	32	382	6	73
Village St. George CDP.....	115	45	23	56	0	35	4,565	2,237	31	274	2	138
District 4.....	316	174	163	70	16	70	23,330	9,488	267	377	19	353
Baton Rouge city (part).....	56	53	34	12	3	18	1,020	2,741	40	128	5	154
Brownfields CDP (part).....	9	14	1	5	0	1	384	1,000	6	21	0	8
Central city (part).....	222	79	122	46	13	28	21,110	2,243	206	191	14	130
Monticello CDP (part).....	22	19	3	6	0	9	377	2,805	9	30	0	28
District 5.....	159	215	88	61	12	60	2,830	28,802	141	190	12	590
Baton Rouge city (part).....	77	101	53	29	8	27	1,017	14,298	70	62	8	140
Merrydale CDP.....	27	65	25	14	4	16	475	9,234	43	26	4	71
Monticello CDP (part).....	8	13	5	6	0	0	387	1,532	11	32	0	9
District 6.....	409	291	148	107	18	128	9,160	24,935	243	1,476	40	1,145
Baton Rouge city (part).....	409	291	148	107	18	128	9,160	24,935	243	1,476	40	1,145
District 7.....	219	239	99	65	11	46	6,642	26,499	165	182	25	207
Baton Rouge city (part).....	219	239	99	65	11	46	6,642	26,499	165	182	25	207
District 8.....	456	345	165	133	6	168	22,162	13,775	263	2,160	16	1,153
Baton Rouge city (part).....	344	259	128	101	5	122	16,506	11,005	199	1,735	15	682
District 9.....	603	335	165	205	41	160	33,473	7,741	320	1,782	62	765
Baton Rouge city (part).....	3	0	3	0	0	0	227	22	5	3	0	0
Old Jefferson CDP.....	118	48	24	37	8	26	5,710	933	53	234	16	165
Shenandoah CDP.....	200	101	51	80	21	56	15,438	2,164	104	730	33	194
District 10.....	358	203	123	143	17	90	12,516	15,926	200	1,951	25	392
Baton Rouge city (part).....	358	203	123	143	17	90	12,516	15,926	200	1,951	25	392
District 11.....	465	276	155	149	20	127	27,537	8,610	253	1,403	32	960
Baton Rouge city (part).....	213	120	66	73	7	55	14,862	3,926	110	766	13	294
Inniswold CDP.....	89	53	45	25	2	17	4,732	1,214	56	227	6	70
Westminster CDP.....	27	12	7	9	3	3	2,559	318	13	98	3	48
District 12.....	450	147	146	213	12	115	26,806	8,378	219	1,714	30	508
Baton Rouge city (part).....	410	135	129	196	12	110	24,085	7,995	197	1,525	29	478
Oak Hills Place CDP (part).....	8	4	5	1	0	3	487	160	6	41	0	5
East Carroll Parish.....	39	42	21	11	6	6	2,284	5,398	40	55	6	43
District 1.....	6	7	0	0	0	1	457	229	5	0	0	8
District 2.....	6	3	5	1	0	1	765	978	11	3	0	10
District 3.....	2	5	2	1	0	0	191	451	2	1	0	0
Lake Providence town (part).....	0	1	0	1	0	0	1	203	0	1	0	0
District 4.....	11	8	6	5	1	1	632	157	6	33	1	19
Lake Providence town (part).....	9	4	4	2	0	1	492	87	4	27	0	16
District 5.....	2	0	2	0	1	0	128	614	3	7	1	3
Lake Providence town (part).....	2	0	2	0	1	0	128	614	3	7	1	3
District 6.....	0	0	0	0	0	0	13	727	0	7	0	0
Lake Providence town (part).....	0	0	0	0	0	0	13	727	0	7	0	0
District 7.....	7	8	1	0	0	0	27	752	1	0	0	0
Lake Providence town (part).....	5	6	1	0	0	0	24	391	1	0	0	0
District 8.....	2	9	2	4	4	3	9	824	5	4	4	3
Lake Providence town (part).....	2	4	2	3	0	3	7	696	5	3	0	3
District 9.....	3	2	3	0	0	0	62	666	7	0	0	0
Lake Providence town (part).....	3	2	3	0	0	0	25	528	7	0	0	0
East Feliciana Parish.....	170	142	111	22	8	12	10,953	9,250	175	74	10	44
District 1A.....	11	7	8	4	0	0	1,546	864	14	16	0	0
Clinton town (part).....	0	0	0	0	0	0	1	0	0	0	0	0
District 1B.....	23	11	10	2	0	5	2,007	705	29	4	0	13
Slaughter town.....	13	7	5	1	0	3	924	65	18	1	0	5
District 2.....	16	24	12	7	7	0	937	1,317	17	9	7	5
District 3.....	18	15	12	1	1	0	797	1,102	18	9	2	1
Jackson town (part).....	9	4	7	0	0	0	220	171	10	0	0	0

Table 5.  
**Population for Selected Categories of Race: 2010—Con.**

[For information on confidentiality protection, nonsampling error, and definitions, see Selected Appendixes at <www.census.gov/prod/cen2010/cph-1-a.pdf>]

State Parish Parish Subdivision Place	Race in combination with one or more other races					Race alone or in combination with one or more other races						
	White	Black or African American	American Indian and Alaska Native	Asian	Native Hawaiian and Other Pacific Islander	Some Other Race	White	Black or African American	American Indian and Alaska Native	Asian	Native Hawaiian and Other Pacific Islander	Some Other Race
<b>East Feliciana Parish—Con.</b>												
District 3—Con.												
Wilson village (part).....	0	0	0	0	0	0	37	188	0	0	0	0
District 4A.....	19	33	18	1	0	1	882	1,575	19	8	1	7
Jackson town (part).....	19	33	18	1	0	1	882	1,575	19	8	1	7
District 4B.....	37	24	13	1	0	2	1,333	592	18	5	0	4
Jackson town (part).....	21	17	4	1	0	1	628	375	7	5	0	3
District 5.....	21	12	16	3	0	0	806	1,051	21	13	0	0
Clinton town (part).....	21	12	16	3	0	0	650	994	21	13	0	0
District 6.....	11	1	8	2	0	0	1,763	983	19	9	0	6
District 7.....	14	15	14	1	0	4	882	1,061	20	1	0	8
Norwood village.....	1	0	1	0	0	0	254	68	1	0	0	0
Wilson village (part).....	4	4	4	1	0	2	85	285	4	1	0	3
<b>Evangeline Parish.....</b>	320	230	102	36	10	86	23,759	9,862	201	150	13	415
District 1.....	27	25	6	5	1	13	2,122	523	8	14	1	24
Chataignier village.....	3	9	2	0	0	4	163	203	2	0	0	5
District 2.....	34	25	3	3	0	11	2,392	516	11	23	0	224
Basile town (part).....	24	20	0	0	0	8	1,317	362	2	18	0	147
District 3.....	28	23	17	0	0	4	2,189	732	33	9	1	14
Mamou town (part).....	0	3	2	0	0	1	245	410	4	2	0	5
Reddell CDP.....	12	9	8	0	0	1	566	167	12	2	0	3
District 4.....	40	16	21	6	1	3	3,456	550	30	12	1	13
Pine Prairie village.....	13	7	3	3	0	0	1,132	477	6	5	0	3
District 5.....	35	18	17	4	0	8	3,167	219	40	6	1	9
Turkey Creek village.....	4	1	2	1	0	0	440	2	2	1	0	0
District 6.....	52	35	12	3	0	12	2,270	604	23	7	0	37
Mamou town (part).....	10	7	1	1	0	3	586	397	2	3	0	9
District 7.....	38	31	1	2	0	10	1,943	690	11	8	0	19
Mamou town (part).....	28	21	1	2	0	9	979	619	4	5	0	17
District 8.....	18	11	8	2	2	0	1,714	1,128	15	2	2	17
Ville Platte city (part).....	0	0	0	0	0	0	244	232	1	0	0	0
District 9.....	13	6	3	3	0	4	873	1,044	7	11	1	10
Ville Platte city (part).....	12	6	3	2	0	4	444	993	7	9	0	7
District 10.....	5	0	0	1	0	4	1,886	156	3	16	0	10
Ville Platte city (part).....	0	0	0	0	0	0	322	13	1	4	0	1
District 11.....	10	10	6	1	0	2	972	1,051	8	28	0	4
Ville Platte city (part).....	9	8	5	1	0	2	766	940	7	23	0	3
District 12.....	11	17	2	2	1	11	725	1,260	3	10	1	27
Ville Platte city (part).....	11	17	2	2	1	11	725	1,260	3	10	1	27
District 13.....	9	13	6	4	5	4	50	1,389	9	4	5	7
Ville Platte city (part).....	9	13	6	4	5	4	50	1,389	9	4	5	7
<b>Franklin Parish.....</b>	138	83	65	33	6	21	14,068	6,620	102	75	12	74
District 1.....	13	2	7	2	0	2	2,552	241	13	8	0	10
District 2.....	19	12	10	2	1	0	2,450	685	19	3	1	4
Winnsboro city (part).....	4	4	1	1	1	0	651	465	3	2	1	1
District 3.....	23	9	4	13	3	7	2,200	459	7	15	5	12
Gilbert village (part).....	5	3	2	0	0	0	332	165	3	0	0	0
Wisner town (part).....	3	5	0	1	2	2	404	122	1	2	4	2
District 4.....	10	3	1	7	0	2	2,651	618	7	17	4	20
District 5.....	34	26	22	6	0	1	742	2,313	25	20	0	4
Winnsboro city (part).....	21	22	13	4	0	1	293	1,601	16	17	0	4
District 6.....	20	11	10	2	0	3	2,771	429	17	8	0	7
Baskin village.....	4	0	4	0	0	0	238	15	5	0	0	0
Winnsboro city (part).....	8	6	4	1	0	3	538	149	4	6	0	5
District 7.....	19	20	11	1	2	6	702	1,875	14	4	2	17
Gilbert village (part).....	0	0	0	0	0	0	26	0	0	0	0	0
Winnsboro city (part).....	12	14	9	0	1	6	101	1,099	10	3	1	13
Wisner town (part).....	1	1	0	0	0	0	131	306	0	0	0	0
<b>Grant Parish.....</b>	321	132	192	41	7	33	18,470	3,602	420	100	15	76
District 1.....	27	11	11	8	3	3	2,026	237	16	9	6	4
Montgomery town.....	16	7	8	3	2	1	592	140	11	3	2	1
District 2.....	43	8	20	5	0	12	2,220	130	46	9	0	22
Coffax town (part).....	10	5	0	0	0	5	348	102	1	0	0	9
District 3.....	34	43	17	1	0	4	545	1,466	20	3	0	5
Coffax town (part).....	17	18	5	1	0	0	179	941	8	1	0	0
District 4.....	45	16	33	10	2	3	2,213	174	59	24	2	5
Creola village.....	3	1	1	0	0	1	198	14	2	0	0	2
Prospect CDP (part).....	6	0	6	2	0	0	156	0	8	4	0	0
Rock Hill CDP (part).....	4	2	4	0	0	2	98	2	10	0	0	2
District 5.....	31	8	21	0	0	2	2,614	30	54	0	0	11
Prospect CDP (part).....	7	3	2	0	0	2	311	6	3	0	0	2
Rock Hill CDP (part).....	0	0	0	0	0	0	168	0	0	0	0	0
District 6.....	80	33	44	12	0	3	3,992	1,539	125	38	4	11
Pollock town.....	13	4	7	2	0	2	463	5	10	4	0	2
District 7.....	21	6	17	3	0	0	2,539	14	39	10	1	8
Dry Prong village.....	1	1	1	0	0	0	428	1	7	0	0	2
District 8.....	40	7	29	2	2	6	2,321	12	61	7	2	10
Georgetown village.....	4	0	4	0	0	0	319	1	11	0	0	0



Table 5.  
**Population for Selected Categories of Race: 2010—Con.**

[For information on confidentiality protection, nonsampling error, and definitions, see Selected Appendixes at <www.census.gov/prod/cen2010/cph-1-a.pdf>]

State Parish Parish Subdivision Place	Race in combination with one or more other races						Race alone or in combination with one or more other races					
	White	Black or African American	American Indian and Alaska Native	Asian	Native Hawaiian and Other Pacific Islander	Some Other Race	White	Black or African American	American Indian and Alaska Native	Asian	Native Hawaiian and Other Pacific Islander	Some Other Race
Iberia Parish.....	952	656	256	225	46	257	46,503	24,091	525	1,979	66	1,331
District 1.....	47	47	13	8	0	15	1,018	2,914	29	88	0	55
New Iberia city (part).....	47	47	13	8	0	15	996	2,910	28	88	0	55
District 2.....	38	47	8	22	5	24	1,227	3,128	10	318	9	61
New Iberia city (part).....	31	33	3	14	5	16	922	2,556	5	279	5	51
District 3.....	90	74	15	19	2	29	4,207	1,423	26	304	2	62
New Iberia city (part).....	43	39	3	12	0	23	2,542	762	6	188	0	40
District 4.....	75	51	19	18	5	26	1,468	3,572	32	94	8	135
New Iberia city (part).....	75	51	19	18	5	26	1,468	3,572	32	94	8	135
District 5.....	103	71	15	27	7	15	3,591	1,408	21	116	10	134
New Iberia city (part).....	75	53	14	20	7	10	2,357	1,189	17	96	10	86
District 6.....	59	40	14	17	1	13	2,791	1,631	27	108	1	140
New Iberia city (part).....	47	34	13	9	1	12	2,206	1,418	25	94	1	119
District 7.....	56	20	18	15	0	18	4,766	394	35	39	3	91
New Iberia city (part).....	53	18	18	14	0	18	4,430	378	35	34	3	91
District 8.....	79	42	34	14	9	6	5,965	1,039	66	108	9	55
New Iberia city (part).....	17	13	2	3	0	0	1,552	196	12	46	0	4
District 9.....	52	30	12	3	0	13	4,692	1,096	33	12	0	36
Loreauville village.....	5	4	0	1	0	0	687	198	3	3	0	1
District 10.....	44	33	22	18	2	19	3,877	814	50	181	4	84
Lydia CDP.....	7	4	2	1	1	2	818	106	8	24	3	2
New Iberia city (part).....	0	0	0	0	0	0	0	1	0	0	0	0
District 11.....	38	37	12	13	7	3	2,574	2,180	21	44	7	41
Jeanerette city (part).....	20	22	6	11	5	0	1,515	1,173	13	32	5	22
District 12.....	46	54	11	3	2	25	1,153	3,475	22	28	3	110
Jeanerette city (part).....	11	8	2	1	0	5	242	2,547	4	3	0	20
District 13.....	90	48	14	17	3	31	4,935	432	75	78	3	241
Delcambre town (part).....	4	3	1	1	0	1	342	13	6	13	0	15
District 14.....	135	62	49	31	3	20	4,239	585	78	461	7	86
Iberville Parish.....	211	166	94	32	11	51	16,491	16,620	156	136	14	267
District 1.....	14	10	0	1	1	4	401	1,705	2	2	1	17
White Castle town.....	11	7	0	1	1	4	271	1,608	2	2	1	11
District 2.....	14	5	11	0	0	6	2,038	73	17	1	1	30
District 3.....	4	5	1	1	0	3	568	1,174	2	1	0	9
Bayou Goula CDP.....	0	0	0	0	0	0	40	572	0	0	0	0
District 4.....	35	47	16	1	0	7	1,618	3,299	22	11	0	11
St. Gabriel city (part).....	35	47	16	1	0	7	1,616	3,299	22	11	0	11
District 5.....	13	13	13	3	3	5	1,569	839	17	9	4	15
Plaquemine city (part).....	12	13	12	3	3	5	1,518	527	16	9	4	15
District 6.....	20	19	4	11	2	6	645	1,735	5	28	2	23
Plaquemine city (part).....	0	0	0	0	0	0	18	76	0	0	0	0
District 7.....	13	7	2	5	0	6	433	1,757	11	9	0	34
Plaquemine city (part).....	13	7	2	5	0	6	433	1,757	11	9	0	34
District 8.....	11	6	3	3	1	2	1,200	981	5	17	1	31
Plaquemine city (part).....	10	6	3	2	1	2	1,012	974	4	16	1	31
District 9.....	15	10	6	2	3	3	1,842	1,100	15	9	3	13
Plaquemine city (part).....	0	0	0	0	0	0	238	59	0	3	0	2
District 10.....	25	12	13	1	0	5	1,946	669	20	7	0	38
Crescent CDP.....	3	5	1	0	0	3	589	361	2	1	0	12
Plaquemine city (part).....	1	0	0	0	0	1	139	266	0	0	0	2
District 11.....	14	8	9	4	0	0	1,935	663	20	21	0	3
Grosse Tete village.....	2	1	2	1	0	0	401	244	2	3	0	0
Rosedale village.....	3	1	4	0	0	0	442	335	8	12	0	0
District 12.....	11	6	7	0	0	2	605	1,505	8	1	0	7
Maringouin town.....	4	1	3	0	0	0	154	944	3	1	0	0
District 13.....	22	18	9	0	1	2	1,691	1,120	12	20	2	36
St. Gabriel city (part).....	11	8	3	0	0	2	709	1,031	4	12	0	31
Jackson Parish.....	156	94	81	42	1	18	11,240	4,947	116	70	3	97
District 1.....	31	5	9	16	0	7	2,362	179	17	19	0	31
Quitman village.....	1	1	0	0	0	0	164	18	0	0	0	0
District 2.....	21	5	14	3	0	1	2,465	338	25	7	2	30
Eros town.....	1	0	1	0	0	0	134	17	5	0	0	0
District 3.....	16	12	6	4	0	2	1,733	419	10	8	0	4
Chatham town.....	5	5	3	2	0	1	344	214	4	2	0	1
District 4.....	14	14	9	3	0	0	730	926	11	4	0	3
East Hodge village.....	5	5	0	0	0	0	27	264	0	0	0	3
Jonesboro town (part).....	0	0	0	0	0	0	0	9	0	0	0	0
District 5.....	21	14	7	7	0	1	493	1,461	7	14	0	1
Jonesboro town (part).....	21	14	7	7	0	1	493	1,461	7	14	0	1
District 6.....	27	29	27	3	1	2	1,975	1,089	32	5	1	2
Jonesboro town (part).....	11	21	17	1	1	2	985	888	20	2	1	2
District 7.....	26	15	9	6	0	5	1,482	535	14	13	0	26
Hodge village.....	6	0	2	2	0	2	311	148	3	4	0	10
Jonesboro town (part).....	6	3	3	0	0	0	568	293	6	5	0	8
North Hodge village.....	13	11	4	4	0	3	306	85	4	4	0	7
Jefferson Parish.....	7,579	3,112	2,036	2,236	340	3,799	279,694	116,999	4,074	18,919	519	22,228
District 1.....	1,872	874	590	615	89	840	51,285	31,440	1,224	5,470	120	5,048
Barataria CDP.....	25	6	13	5	0	1	1,025	73	27	6	0	3

Table 5.  
**Population for Selected Categories of Race: 2010—Con.**

[For information on confidentiality protection, nonsampling error, and definitions, see Selected Appendixes at <www.census.gov/prod/cen2010/cph-1-a.pdf>]

State Parish Parish Subdivision Place	Race in combination with one or more other races						Race alone or in combination with one or more other races					
	White	Black or African American	American Indian and Alaska Native	Asian	Native Hawaiian and Other Pacific Islander	Some Other Race	White	Black or African American	American Indian and Alaska Native	Asian	Native Hawaiian and Other Pacific Islander	Some Other Race
<b>Jefferson Parish—Con.</b>												
District 1—Con.												
Estelle CDP (part).....	265	107	90	69	7	86	9,707	3,463	220	721	9	535
Grand Isle town.....	25	5	15	4	0	5	1,239	16	43	6	0	19
Gretna city (part).....	303	172	94	75	14	131	9,805	5,630	183	548	21	1,018
Harvey CDP (part).....	123	51	32	65	7	44	2,963	2,328	45	888	7	174
Jean Lafitte town.....	44	9	41	10	0	5	1,782	35	100	32	0	13
Lafitte CDP.....	13	1	6	10	2	0	922	13	28	19	2	5
Terrytown CDP.....	507	242	149	164	28	308	10,951	9,520	248	1,112	42	2,168
Timberlane CDP.....	237	110	47	106	16	105	5,488	3,751	98	688	19	527
Woodmere CDP (part).....	10	14	0	4	0	4	28	335	3	15	0	11
District 2.....	1,244	476	436	290	57	495	61,590	14,634	943	3,211	86	2,360
Avondale CDP.....	107	40	24	23	1	46	2,852	1,366	47	597	3	210
Bridge City CDP (part).....	41	25	11	9	3	11	2,267	1,169	38	35	5	157
Elmwood CDP.....	122	64	39	27	1	28	3,253	1,008	51	331	4	135
Gretna city (part).....	1	0	0	1	0	0	319	623	0	2	0	0
Harahan city.....	79	16	27	23	1	26	8,841	219	74	116	4	112
Harvey CDP (part).....	152	60	62	32	11	81	5,356	1,751	114	417	17	461
Jefferson CDP.....	156	61	60	36	12	89	7,747	2,909	100	192	18	442
Marrero CDP (part).....	232	85	83	58	14	99	9,056	2,758	238	1,102	15	375
Metairie CDP (part).....	71	21	27	21	6	24	4,423	432	40	62	7	141
River Ridge CDP (part).....	122	28	43	33	7	37	10,517	429	67	143	11	127
Westwego city (part).....	146	70	59	23	1	48	6,465	1,796	172	87	2	192
District 3.....	1,094	687	299	245	58	599	22,192	50,646	631	2,311	104	3,974
Bridge City CDP (part).....	29	33	13	18	2	14	831	2,705	30	307	2	267
Estelle CDP (part).....	74	21	27	3	1	49	1,080	727	51	86	4	186
Harvey CDP (part).....	123	78	31	30	10	84	939	4,470	47	200	21	715
Kenner city (part).....	235	118	40	36	21	177	2,646	8,009	94	82	31	1,582
Marrero CDP (part).....	205	142	67	49	3	80	5,320	13,772	141	558	8	372
Metairie CDP (part).....	110	43	31	26	8	53	4,018	2,905	65	66	13	204
River Ridge CDP (part).....	42	31	20	8	0	10	1,016	1,269	29	20	0	64
Waggaman CDP.....	118	79	33	23	1	35	3,252	6,443	91	115	5	260
Westwego city (part).....	0	0	0	0	0	0	0	0	0	0	0	0
Woodmere CDP (part).....	129	135	33	41	11	85	1,486	9,529	68	535	19	291
District 4.....	1,752	491	359	547	58	1,016	70,115	10,889	652	4,015	87	6,055
Kenner city (part).....	1,182	356	230	367	30	751	39,873	8,459	424	2,782	44	4,494
Metairie CDP (part).....	570	135	129	180	28	265	30,242	2,430	228	1,233	43	1,561
District 5.....	1,617	584	352	539	78	849	74,512	9,390	624	3,912	122	4,791
Metairie CDP (part).....	1,617	584	352	539	78	849	74,512	9,390	624	3,912	122	4,791
<b>Jefferson Davis Parish.....</b>	<b>534</b>	<b>368</b>	<b>173</b>	<b>42</b>	<b>9</b>	<b>81</b>	<b>25,659</b>	<b>5,836</b>	<b>330</b>	<b>104</b>	<b>12</b>	<b>272</b>
District 1.....	33	28	5	0	0	7	2,029	320	10	5	0	19
Lake Arthur town (part).....	29	26	2	0	0	7	1,460	299	7	5	0	17
District 2.....	33	21	7	3	1	1	2,369	141	9	4	1	6
Lake Arthur town (part).....	16	8	6	1	1	0	928	62	7	1	1	0
District 3.....	43	35	6	5	2	9	773	1,208	9	7	4	12
Jennings city (part).....	41	35	6	5	2	7	734	1,148	9	7	4	10
District 4.....	60	43	18	5	1	11	2,034	367	26	9	1	32
Jennings city (part).....	57	43	16	5	1	10	1,908	363	24	9	1	31
District 5.....	42	23	10	3	2	10	2,310	309	18	20	2	25
Jennings city (part).....	27	11	8	3	2	9	1,630	256	14	8	2	15
District 6.....	35	21	8	1	1	10	829	1,022	17	6	1	26
Jennings city (part).....	35	21	8	1	1	10	829	1,022	17	6	1	26
District 7.....	28	17	9	0	0	2	2,225	287	15	9	0	21
Jennings city (part).....	28	17	9	0	0	2	2,194	287	15	9	0	21
District 8.....	21	10	10	0	0	2	2,427	74	25	3	0	10
District 9.....	44	50	22	4	0	7	1,727	609	82	10	1	16
Elton town.....	25	23	10	4	0	5	658	450	32	9	0	13
District 10.....	54	42	20	9	0	7	2,194	414	34	10	0	29
Fenton village.....	12	13	4	1	0	0	151	225	6	1	0	11
District 11.....	39	18	15	6	0	3	2,023	345	16	9	0	20
Roanoke CDP.....	8	4	6	0	0	0	423	122	7	2	0	1
Welsh town (part).....	19	9	2	6	0	3	1,217	197	2	7	0	12
District 12.....	35	26	14	1	0	0	1,898	542	25	5	0	10
Welsh town (part).....	26	19	12	1	0	0	1,328	486	18	2	0	6
District 13.....	67	34	29	5	2	12	2,821	198	44	7	2	46
Lacassine CDP.....	8	6	4	0	0	0	444	32	6	0	0	8
<b>Lafayette Parish.....</b>	<b>3,092</b>	<b>1,839</b>	<b>931</b>	<b>652</b>	<b>134</b>	<b>892</b>	<b>156,798</b>	<b>58,912</b>	<b>1,677</b>	<b>3,983</b>	<b>215</b>	<b>3,937</b>
District A.....	306	253	110	40	10	94	14,852	12,946	208	172	14	439
Carenro city (part).....	47	46	22	8	1	16	3,425	2,766	57	48	2	197
Lafayette city (part).....	173	142	63	17	3	59	5,570	8,343	90	82	3	161
District B.....	781	463	233	110	39	228	38,262	11,143	385	749	50	1,329
Carenro city (part).....	24	12	10	5	0	1	670	428	17	14	0	4
Duson town (part).....	27	10	9	2	5	4	1,104	349	11	8	5	37
Lafayette city (part).....	128	49	34	24	8	64	5,073	862	42	236	8	285
Ossun CDP.....	24	27	10	5	1	14	1,153	976	14	5	3	35
Scott city.....	138	78	41	13	5	31	6,916	1,433	82	156	6	177
District C.....	200	221	100	24	5	64	2,649	15,093	144	73	9	255
Lafayette city (part).....	179	195	93	16	4	64	1,987	13,932	131	58	8	227
District D.....	287	192	80	64	5	92	10,059	6,864	136	433	10	215

Table 5.  
**Population for Selected Categories of Race: 2010—Con.**

[For information on confidentiality protection, nonsampling error, and definitions, see Selected Appendixes at <www.census.gov/prod/cen2010/cph-1-a.pdf>]

State Parish Parish Subdivision Place	Race in combination with one or more other races						Race alone or in combination with one or more other races					
	White	Black or African American	American Indian and Alaska Native	Asian	Native Hawaiian and Other Pacific Islander	Some Other Race	White	Black or African American	American Indian and Alaska Native	Asian	Native Hawaiian and Other Pacific Islander	Some Other Race
<b>Lafayette Parish—Con.</b>												
District D—Con.												
Lafayette city (part).....	287	192	80	64	5	92	10,059	6,864	136	433	10	215
District E.....	368	195	104	82	23	97	16,979	4,235	213	573	35	650
Lafayette city (part).....	368	195	104	82	23	97	16,971	4,219	213	573	35	650
District F.....	347	112	88	134	16	104	27,166	1,878	171	912	26	293
Lafayette city (part).....	296	93	74	113	16	91	24,160	1,589	151	698	26	234
District G.....	803	403	216	198	36	213	46,831	6,753	420	1,071	71	756
Broussard city (part).....	98	60	30	21	3	23	6,600	1,353	54	126	9	114
Lafayette city (part).....	308	132	73	84	20	80	14,856	2,719	147	500	34	290
Milton CDP.....	39	17	6	12	0	8	2,901	97	8	25	0	40
Youngsville city.....	79	41	22	24	1	13	7,355	591	54	110	3	85
<b>Lafourche Parish.....</b>	1,523	617	884	172	63	266	77,968	13,363	3,587	881	96	2,217
District 1.....	74	73	25	25	5	18	3,238	4,098	71	85	8	68
Thibodaux city (part).....	50	54	18	17	2	13	1,977	3,011	51	61	5	39
District 2.....	126	69	47	13	3	27	11,474	1,419	138	60	4	88
Chackbay CDP.....	38	26	7	3	2	10	4,874	255	50	18	2	21
Choctaw CDP.....	13	6	1	2	0	6	869	7	7	4	0	7
Des Allemands CDP (part).....	9	1	7	0	0	1	445	9	11	1	0	2
Kraemer CDP.....	8	7	3	0	0	0	921	13	9	0	0	0
Raceland CDP (part).....	4	5	1	2	1	0	571	41	3	5	1	5
Thibodaux city (part).....	0	0	0	0	0	0	0	1	0	0	0	0
District 3.....	118	55	50	21	3	11	8,264	1,993	112	140	4	93
Thibodaux city (part).....	71	25	38	14	3	6	5,563	1,335	70	86	4	48
District 4.....	178	97	84	30	8	34	11,530	1,336	361	119	11	178
Bayou Blue CDP (part).....	84	39	48	11	4	20	3,544	264	261	25	5	58
Bayou Country Club CDP.....	4	3	1	0	0	0	1,343	44	5	5	0	3
Lafourche Crossing CDP.....	27	16	6	8	0	3	1,723	252	21	21	0	15
Thibodaux city (part).....	31	18	15	6	3	5	1,897	526	31	42	3	16
District 5.....	217	103	119	22	4	25	9,187	2,139	473	75	8	210
Bayou Blue CDP (part).....	103	41	68	10	0	8	3,652	256	325	34	0	128
Raceland CDP (part).....	98	52	48	9	4	17	4,202	1,838	134	22	8	79
District 6.....	125	60	71	13	6	13	8,706	1,497	232	57	12	180
Lockport town (part).....	2	0	0	0	0	2	718	9	19	0	0	10
Lockport Heights CDP.....	11	0	9	0	0	2	1,228	18	44	2	0	5
Mathews CDP.....	18	4	9	2	2	2	2,145	37	26	8	5	7
Raceland CDP (part).....	33	28	11	1	1	3	2,193	1,115	36	19	1	83
District 7.....	153	41	116	12	16	22	8,157	307	741	81	19	329
Larose CDP (part).....	66	10	47	9	0	8	3,880	208	250	72	2	182
Lockport town (part).....	26	11	13	2	2	2	1,681	63	52	4	3	49
District 8.....	251	61	169	27	14	79	8,946	353	592	213	24	593
Cut Off CDP.....	179	27	125	12	2	45	5,216	122	402	92	6	337
Galliano CDP (part).....	21	7	10	0	0	6	1,314	29	80	12	6	84
Larose CDP (part).....	46	22	34	15	12	28	2,361	197	110	109	12	172
District 9.....	281	58	203	9	4	37	8,466	221	867	51	6	478
Galliano CDP (part).....	180	41	126	6	3	30	5,413	150	469	33	3	299
Golden Meadow town.....	42	4	31	2	1	6	1,795	37	195	3	3	111
<b>La Salle Parish.....</b>	134	39	67	12	3	36	12,823	1,808	219	40	5	143
District 1.....	17	3	10	0	0	4	1,242	44	21	1	0	6
Olla town (part).....	1	1	0	0	0	0	333	14	2	0	0	1
District 2.....	20	3	5	0	0	12	1,325	44	12	5	0	19
Olla town (part).....	15	3	4	0	0	8	1,013	15	9	2	0	12
District 3.....	12	2	8	1	1	2	1,476	407	21	2	1	9
Tullos town (part).....	6	0	6	0	0	0	370	3	16	0	0	2
Urania town.....	6	2	2	1	1	2	903	403	5	2	1	6
District 4.....	16	4	5	3	0	6	1,380	51	25	3	1	7
Jena town (part).....	5	1	0	0	0	4	431	40	4	0	0	4
District 5.....	10	2	9	1	1	0	1,444	78	21	7	1	16
Jena town (part).....	10	2	9	1	1	0	1,413	78	18	7	1	16
District 6.....	13	6	7	0	0	0	1,195	122	23	2	0	5
Jena town (part).....	8	5	3	0	0	0	679	50	13	2	0	0
Midway CDP (part).....	4	1	3	0	0	0	391	59	9	0	0	5
District 7.....	17	6	8	5	0	8	1,584	165	38	16	1	68
Jena town (part).....	3	0	3	1	0	7	242	113	5	6	1	67
District 8.....	10	4	5	1	0	1	1,356	6	30	2	0	5
District 9.....	9	1	6	1	0	2	1,365	12	13	1	0	6
District 10.....	10	8	4	0	1	1	456	879	15	1	1	2
Jena town (part).....	5	2	3	0	0	0	125	114	6	0	0	0
Midway CDP (part).....	1	1	0	0	0	0	214	614	3	1	0	0
<b>Lincoln Parish.....</b>	385	259	189	120	34	70	26,160	19,184	312	910	68	655
District 1.....	24	27	16	12	6	9	523	2,252	21	40	32	35
Grambling city (part).....	7	7	5	0	0	2	14	1,229	5	2	4	3
Ruston city (part).....	16	17	9	11	0	1	279	513	9	32	0	9
District 2.....	23	20	4	3	4	7	452	4,248	15	25	4	114
Grambling city (part).....	10	8	2	3	2	6	44	3,601	12	24	2	32
Ruston city (part).....	0	0	0	0	0	0	0	0	0	0	0	0
District 3.....	40	24	23	6	1	3	2,801	1,020	44	15	1	56
Simsboro village.....	12	7	8	0	0	1	608	213	15	1	0	18

Table 5.  
**Population for Selected Categories of Race: 2010—Con.**

[For information on confidentiality protection, nonsampling error, and definitions, see Selected Appendixes at <www.census.gov/prod/cen2010/cph-1-a.pdf>]

State Parish Parish Subdivision Place	Race in combination with one or more other races						Race alone or in combination with one or more other races					
	White	Black or African American	American Indian and Alaska Native	Asian	Native Hawaiian and Other Pacific Islander	Some Other Race	White	Black or African American	American Indian and Alaska Native	Asian	Native Hawaiian and Other Pacific Islander	Some Other Race
Lincoln Parish—Con.												
District 3—Con.												
Vienna town.....	4	5	4	1	0	0	367	18	4	6	0	0
District 4.....	26	7	13	6	0	2	3,166	652	20	16	0	23
Dubach town.....	11	3	3	3	0	2	521	435	4	8	0	4
District 5.....	35	5	17	5	4	10	3,977	365	29	22	5	59
Choudrant village.....	8	1	4	3	0	0	789	47	4	8	1	4
Downsville village (part).....	0	0	0	0	0	0	23	3	0	0	0	0
Ruston city (part).....	0	0	0	0	0	0	1	0	0	0	0	3
District 6.....	49	24	14	25	1	3	3,708	921	27	232	2	74
Grambling city (part).....	1	1	0	0	0	0	4	1	0	0	0	0
Ruston city (part).....	41	23	10	22	1	3	2,843	845	19	219	2	32
District 7.....	36	23	30	12	2	8	3,240	564	40	80	3	70
Ruston city (part).....	31	18	24	10	2	8	2,894	372	28	72	3	49
District 8.....	36	23	13	14	0	8	2,794	904	23	97	3	84
Ruston city (part).....	23	17	13	11	0	4	1,359	768	18	80	3	52
District 9.....	25	26	15	9	4	4	1,130	1,991	25	83	5	40
Ruston city (part).....	25	26	15	9	4	4	1,130	1,991	25	83	5	40
District 10.....	27	33	19	8	2	5	754	2,682	27	14	3	28
Ruston city (part).....	10	10	8	2	2	3	233	1,624	11	6	3	17
District 11.....	36	28	16	13	8	5	1,516	2,392	26	238	8	39
Ruston city (part).....	25	26	7	13	8	5	901	2,206	16	236	8	37
District 12.....	28	19	9	7	2	6	2,099	1,193	15	48	2	33
Ruston city (part).....	22	15	8	7	2	3	1,989	1,013	13	48	2	24
Livingston Parish.....	1,393	436	566	302	47	258	118,994	6,941	1,092	930	73	1,531
District 1.....	106	41	41	21	2	14	11,146	286	90	67	7	61
Livingston town (part).....	11	5	3	2	0	1	1,675	79	11	4	1	10
Walker town (part).....	10	6	3	0	0	1	82	6	3	9	0	6
District 2.....	187	38	104	32	12	30	20,737	412	181	124	15	123
Watson CDP.....	7	1	5	0	0	1	1,026	15	8	2	0	3
District 3.....	178	42	46	55	3	57	14,406	573	133	182	6	281
Denham Springs city (part).....	5	0	2	3	0	4	560	22	2	4	0	25
District 4.....	111	50	25	13	2	37	7,676	1,545	64	63	5	176
Denham Springs city (part).....	111	50	25	13	2	37	7,676	1,545	64	63	5	176
District 5.....	147	39	60	24	3	38	14,344	709	135	120	5	257
Denham Springs city (part).....	0	0	0	0	0	0	186	8	0	3	0	3
District 6.....	248	94	110	70	8	20	16,526	636	189	188	10	238
Denham Springs city (part).....	0	0	0	0	0	0	0	0	0	0	0	0
French Settlement village.....	9	10	5	0	0	1	1,085	14	14	9	0	7
Livingston town (part).....	0	0	0	0	0	0	0	0	0	0	0	0
Port Vincent village.....	6	1	2	2	0	1	737	2	5	2	0	1
Walker town (part).....	0	0	0	0	0	0	89	0	0	6	0	5
District 7.....	179	63	77	44	3	23	13,706	856	134	86	6	184
Denham Springs city (part).....	0	0	0	0	0	0	0	0	0	0	0	0
Walker town (part).....	68	35	17	23	2	11	5,138	695	36	49	4	101
District 8.....	106	34	45	19	13	16	8,808	1,031	66	50	18	83
Killian town.....	6	2	5	0	0	0	1,073	128	7	2	0	3
Springfield town.....	3	1	1	3	2	1	462	24	1	3	2	1
District 9.....	131	35	58	24	1	23	11,645	893	100	50	1	128
Albany village.....	8	2	4	3	1	3	1,042	44	6	4	1	3
Madison Parish.....	78	71	60	14	2	10	4,576	7,452	84	41	2	62
District 1.....	9	11	7	0	0	1	1,027	462	9	1	0	8
Delta village.....	4	3	1	0	0	0	256	30	2	0	0	0
Mound village.....	0	0	0	0	0	0	15	4	0	0	0	0
Richmond village (part).....	0	1	1	0	0	0	3	2	1	0	0	0
District 2.....	7	6	5	0	0	0	1,094	1,308	9	4	0	3
Richmond village (part).....	0	0	0	0	0	0	50	30	0	0	0	0
Tallulah city (part).....	0	0	0	0	0	0	18	417	0	0	0	0
District 3.....	4	11	1	5	2	5	446	812	4	5	2	20
Tallulah city (part).....	2	6	0	2	1	2	10	461	1	2	1	8
District 4.....	12	5	10	5	0	1	200	1,243	18	7	0	7
Tallulah city (part).....	12	5	10	5	0	1	200	1,243	18	7	0	7
District 5.....	2	3	0	1	0	0	10	1,142	1	1	0	0
Tallulah city (part).....	2	3	0	1	0	0	10	1,142	1	1	0	0
District 6.....	9	13	12	1	0	1	34	1,085	14	2	0	4
Tallulah city (part).....	9	13	12	1	0	1	34	1,085	14	2	0	4
District 7.....	13	13	11	2	0	1	688	971	13	8	0	9
Tallulah city (part).....	13	13	11	2	0	1	688	971	13	8	0	9
District 8.....	22	9	14	0	0	1	1,077	429	16	13	0	11
Richmond village (part).....	3	1	2	0	0	0	402	83	2	2	0	6
Tallulah city (part).....	19	8	12	0	0	1	673	346	14	11	0	5
Morehouse Parish.....	215	148	99	59	18	38	14,560	13,281	135	161	32	113
District 1.....	30	9	16	8	3	3	3,970	463	23	25	4	16
Bonita village.....	1	0	1	0	0	0	100	175	1	6	0	3
District 2.....	25	14	4	14	9	5	1,647	1,922	9	21	9	26
Collinston village (part).....	0	0	0	0	0	0	81	104	0	0	0	0
Mer Rouge village.....	2	0	1	0	0	1	409	218	2	0	0	1
Oak Ridge village.....	0	0	0	0	0	0	130	14	0	0	0	0

Table 5.  
**Population for Selected Categories of Race: 2010—Con.**

[For information on confidentiality protection, nonsampling error, and definitions, see Selected Appendixes at <www.census.gov/prod/cen2010/cph-1-a.pdf>]

State Parish Parish Subdivision Place	Race in combination with one or more other races						Race alone or in combination with one or more other races					
	White	Black or African American	American Indian and Alaska Native	Asian	Native Hawaiian and Other Pacific Islander	Some Other Race	White	Black or African American	American Indian and Alaska Native	Asian	Native Hawaiian and Other Pacific Islander	Some Other Race
<b>Morehouse Parish—Con.</b>												
District 3.....	34	22	23	7	0	4	3,102	1,069	31	22	8	13
Bastrop city (part).....	0	0	0	0	0	0	21	28	0	0	0	0
District 4.....	38	20	18	10	2	4	2,989	1,450	20	34	3	15
Bastrop city (part).....	8	5	3	1	0	1	218	582	3	7	0	1
Collinston village (part).....	0	1	1	0	0	0	7	25	1	0	0	0
District 5.....	38	31	19	12	1	6	1,980	2,469	22	42	2	20
Bastrop city (part).....	38	31	19	12	1	6	1,980	2,469	22	42	2	20
District 6.....	25	17	12	7	2	9	623	2,499	17	15	5	13
Bastrop city (part).....	25	17	12	7	2	9	621	2,499	17	15	5	13
District 7.....	25	35	7	1	1	7	249	3,409	13	2	1	10
Bastrop city (part).....	24	31	6	1	1	5	177	2,742	10	2	1	8
<b>Natchitoches Parish.....</b>	<b>701</b>	<b>416</b>	<b>431</b>	<b>92</b>	<b>45</b>	<b>201</b>	<b>22,195</b>	<b>16,778</b>	<b>807</b>	<b>226</b>	<b>56</b>	<b>545</b>
District 1.....	92	59	40	13	1	17	2,811	1,503	76	39	2	81
Natchitoches city (part).....	39	21	22	6	1	9	1,611	612	43	24	1	29
Vienna Bend CDP.....	24	19	7	3	0	6	620	601	17	7	1	35
District 2.....	32	41	26	6	5	13	368	2,666	39	7	6	40
Natchitoches city (part).....	32	41	26	6	5	13	368	2,666	39	7	6	40
District 3.....	23	16	15	8	3	1	361	2,431	21	16	3	15
Natchitoches city (part).....	23	16	15	8	3	1	361	2,431	21	16	3	15
District 4.....	61	18	38	4	3	5	2,547	977	56	19	7	18
Natchitoches city (part).....	9	10	2	0	1	0	677	773	4	5	2	1
District 5.....	74	77	34	4	10	19	1,068	3,322	52	33	10	38
Natchitoches city (part).....	74	77	34	4	10	19	1,068	3,322	52	33	10	37
District 6.....	43	24	29	11	3	10	2,610	987	52	49	3	62
Natchitoches city (part).....	42	24	28	11	3	10	2,550	974	49	49	3	62
District 7.....	59	20	42	5	4	5	3,075	673	68	14	6	11
Ashland village.....	1	0	1	0	0	0	224	45	1	0	0	0
Campiti town (part).....	9	6	5	0	2	0	105	202	5	0	3	0
Clarence village (part).....	0	0	0	0	0	0	44	24	0	0	0	0
Goldonna village.....	1	1	0	0	0	0	414	16	1	0	0	0
Natchitoches city (part).....	4	4	2	2	1	1	242	76	7	4	1	7
District 8.....	45	26	15	5	3	9	1,580	1,703	24	6	4	21
Campiti town (part).....	9	3	8	1	1	0	202	546	13	2	1	0
Clarence village (part).....	6	0	0	0	0	6	78	351	1	0	0	7
Natchitoches city (part).....	9	5	5	1	0	0	34	117	5	1	0	2
District 9.....	47	12	37	15	4	12	2,752	595	145	18	6	32
Natchitoches city (part).....	4	3	1	0	0	0	64	31	1	0	0	0
Robeline village.....	1	0	1	0	0	0	147	17	11	0	0	0
District 10.....	61	28	39	13	3	12	3,046	460	77	16	3	31
Natchitoches city (part).....	4	1	3	0	0	0	69	42	3	2	0	4
Powhatan village.....	1	1	0	0	0	0	35	95	1	0	0	5
Provencal village.....	15	6	13	1	0	1	590	18	18	1	0	2
District 11.....	164	95	116	8	6	98	1,977	1,461	197	9	6	196
Natchez village.....	9	6	8	0	0	7	61	536	11	0	0	10
Natchitoches city (part).....	0	0	0	0	0	0	20	10	0	0	0	0
Point Place CDP.....	30	15	20	4	4	12	255	143	30	4	4	18
<b>Orleans Parish.....</b>	<b>4,032</b>	<b>3,576</b>	<b>1,745</b>	<b>1,336</b>	<b>205</b>	<b>1,733</b>	<b>117,460</b>	<b>210,447</b>	<b>2,792</b>	<b>11,306</b>	<b>339</b>	<b>8,192</b>
New Orleans city.....	4,032	3,576	1,745	1,336	205	1,733	117,460	210,447	2,792	11,306	339	8,192
<b>Ouachita Parish.....</b>	<b>1,387</b>	<b>978</b>	<b>561</b>	<b>376</b>	<b>90</b>	<b>231</b>	<b>94,271</b>	<b>57,194</b>	<b>942</b>	<b>1,831</b>	<b>141</b>	<b>1,224</b>
District A.....	226	93	94	65	14	30	25,051	1,157	183	426	18	232
Brownsville CDP (part).....	0	1	1	0	0	0	19	5	3	0	0	0
Claiborne CDP.....	115	23	56	34	7	16	10,841	370	99	200	11	116
West Monroe city (part).....	63	37	13	10	2	11	4,145	487	32	65	2	81
District B.....	334	136	131	57	21	46	25,656	2,180	211	116	29	268
Bawcomville CDP.....	53	24	17	6	1	8	3,329	183	37	7	1	86
Brownsville CDP (part).....	55	41	18	12	7	3	2,721	1,111	26	19	15	74
Calhoun CDP.....	1	0	0	1	1	1	630	39	0	4	1	7
District C.....	268	176	70	76	5	61	19,038	7,058	134	432	17	361
Brownsville CDP (part).....	8	3	3	0	1	1	325	22	11	2	1	43
Monroe city (part).....	81	40	29	29	2	13	8,663	1,558	44	219	6	45
Sterlington town.....	28	25	0	5	0	12	1,274	294	3	17	3	39
West Monroe city (part).....	118	97	33	20	1	19	4,126	4,033	60	70	6	177
District D.....	184	232	95	56	23	35	5,054	18,752	141	304	39	164
Lakeshore CDP (part).....	0	0	0	0	0	0	0	0	0	0	0	0
Monroe city (part).....	148	187	61	51	9	31	3,676	12,283	96	269	25	112
Richwood town (part).....	7	14	4	2	8	2	596	2,748	4	7	8	12
District E.....	264	175	95	86	18	48	16,818	9,289	158	496	27	161
Lakeshore CDP (part).....	21	19	11	7	0	8	1,402	514	15	23	0	13
Monroe city (part).....	43	30	21	21	3	12	3,288	1,726	26	113	6	30
Swartz CDP.....	47	22	14	13	0	7	3,678	802	36	60	0	12
District F.....	111	166	76	36	9	11	2,654	18,758	115	57	11	38
Monroe city (part).....	85	128	46	28	9	8	1,042	16,007	75	46	11	31
Richwood town (part).....	0	1	0	1	0	0	10	27	0	1	0	0
<b>Plaquemines Parish.....</b>	<b>531</b>	<b>236</b>	<b>255</b>	<b>130</b>	<b>54</b>	<b>120</b>	<b>16,777</b>	<b>4,951</b>	<b>626</b>	<b>861</b>	<b>85</b>	<b>443</b>
District 1.....	28	12	19	7	4	1	769	1,147	26	18	4	18
Pointe a la Hache CDP.....	0	0	0	0	0	0	16	170	1	0	0	0

Table 5.  
**Population for Selected Categories of Race: 2010—Con.**

[For information on confidentiality protection, nonsampling error, and definitions, see Selected Appendixes at <www.census.gov/prod/cen2010/cph-1-a.pdf>]

State Parish Parish Subdivision Place	Race in combination with one or more other races						Race alone or in combination with one or more other races					
	White	Black or African American	American Indian and Alaska Native	Asian	Native Hawaiian and Other Pacific Islander	Some Other Race	White	Black or African American	American Indian and Alaska Native	Asian	Native Hawaiian and Other Pacific Islander	Some Other Race
<b>Plaquemines Parish—Con.</b>												
District 2.....	46	17	16	9	9	7	3,604	213	72	113	22	68
Belle Chasse CDP (part).....	46	17	16	9	9	7	3,604	213	72	113	22	68
District 3.....	44	15	13	8	3	15	2,956	103	46	81	11	64
Belle Chasse CDP (part).....	44	15	13	8	3	15	2,956	103	46	81	11	64
District 4.....	188	98	77	53	36	55	3,644	785	113	129	42	138
Belle Chasse CDP (part).....	188	98	77	53	36	55	3,644	785	113	129	42	138
District 5.....	56	28	43	5	0	24	2,843	757	90	87	3	63
Belle Chasse CDP (part).....	21	3	20	1	0	7	761	35	20	44	2	19
District 6.....	29	5	21	9	0	9	542	1,057	155	27	0	34
Port Sulphur CDP (part).....	16	0	13	8	0	6	308	862	109	26	0	29
District 7.....	18	13	2	5	0	6	791	478	11	78	0	35
Empire CDP (part).....	11	6	1	5	0	1	635	197	9	70	0	22
Port Sulphur CDP (part).....	7	7	1	0	0	5	156	281	2	8	0	13
District 8.....	48	23	16	28	1	2	668	108	38	248	1	16
Buras CDP.....	48	23	16	27	1	1	631	87	38	237	1	12
Empire CDP (part).....	0	0	0	1	0	1	37	21	0	11	0	4
District 9.....	74	25	48	6	1	1	960	303	75	80	2	7
Boothville CDP.....	52	12	37	3	1	0	575	217	58	55	2	0
Triumph CDP.....	11	4	7	2	0	0	153	51	9	13	0	3
Venice CDP.....	11	7	4	0	0	0	182	19	8	2	0	2
<b>Pointe Coupee Parish.....</b>	<b>183</b>	<b>143</b>	<b>86</b>	<b>25</b>	<b>3</b>	<b>48</b>	<b>14,193</b>	<b>8,427</b>	<b>104</b>	<b>82</b>	<b>3</b>	<b>261</b>
District 1.....	21	9	11	6	2	4	617	940	11	7	2	33
District 2.....	2	3	4	1	0	0	1,237	529	4	1	0	35
Morganza village.....	0	1	1	0	0	0	437	171	1	0	0	2
District 3.....	13	21	10	6	0	9	485	1,392	16	7	0	31
New Roads city (part).....	0	0	0	0	0	0	18	108	3	1	0	1
District 4.....	20	16	9	0	0	7	1,477	394	11	0	0	52
District 5.....	13	5	5	0	0	5	1,866	184	6	0	0	10
Ventress CDP (part).....	10	1	5	0	0	4	773	60	6	0	0	7
District 6.....	34	23	8	2	1	12	1,960	309	8	20	1	33
Livonia town (part).....	0	0	0	0	0	0	8	2	0	0	0	0
District 7.....	8	8	4	3	0	1	489	1,182	5	8	0	23
New Roads city (part).....	6	8	2	3	0	1	486	624	2	7	0	23
District 8.....	9	9	2	0	0	0	531	1,009	4	6	0	6
New Roads city (part).....	8	8	2	0	0	0	339	1,002	4	6	0	5
Ventress CDP (part).....	0	0	0	0	0	0	52	1	0	0	0	1
District 9.....	4	2	2	1	0	1	1,379	327	2	15	0	11
New Roads city (part).....	3	1	1	1	0	0	1,043	300	1	14	0	6
District 10.....	27	23	13	1	0	1	1,965	521	17	3	0	10
Livonia town (part).....	21	16	11	0	0	0	1,313	119	15	2	0	7
District 11.....	17	9	6	0	0	6	1,524	369	6	5	0	10
Fordoche town.....	3	1	2	0	0	0	840	80	2	5	0	4
Livonia town (part).....	0	0	0	0	0	0	0	0	0	0	0	0
District 12.....	15	15	12	5	0	2	663	1,271	14	10	0	7
New Roads city (part).....	5	4	3	5	0	1	33	820	4	10	0	4
Ventress CDP (part).....	0	0	0	0	0	0	0	0	0	0	0	0
<b>Rapides Parish.....</b>	<b>1,837</b>	<b>1,037</b>	<b>934</b>	<b>440</b>	<b>60</b>	<b>302</b>	<b>85,210</b>	<b>43,150</b>	<b>1,969</b>	<b>1,999</b>	<b>96</b>	<b>1,588</b>
District A.....	227	93	103	27	9	17	12,862	1,575	245	81	11	117
Ball town.....	65	28	36	4	5	4	3,651	304	61	17	6	36
Pineville city (part).....	5	1	3	1	0	0	532	571	5	3	1	7
District B.....	287	174	137	65	6	31	10,266	4,532	224	290	12	105
Pineville city (part).....	209	146	92	52	5	23	7,026	3,813	153	248	10	93
District C.....	183	50	103	50	5	37	16,556	753	224	165	16	94
Deville CDP.....	7	4	11	0	0	0	1,741	6	20	4	0	4
Pineville city (part).....	19	8	7	5	0	2	2,079	254	18	32	7	6
District D.....	136	185	102	25	9	35	2,065	10,051	167	127	12	65
Alexandria city (part).....	128	179	95	23	7	31	1,832	9,782	156	114	10	60
District E.....	267	80	152	53	2	27	13,237	2,757	410	257	8	107
Alexandria city (part).....	47	19	17	18	0	5	2,236	665	33	150	0	18
Boyce town.....	15	11	9	0	0	1	272	731	13	2	0	4
Woodworth town (part).....	0	0	0	0	0	0	111	9	0	4	0	0
District F.....	141	135	60	31	8	30	2,479	10,878	94	94	10	68
Alexandria city (part).....	106	123	52	18	2	24	1,023	9,452	73	68	3	59
Lecompte town (part).....	16	8	4	2	0	3	389	825	14	7	0	5
District G.....	168	97	48	83	7	54	10,426	3,741	104	530	11	198
Alexandria city (part).....	154	88	41	81	4	53	10,109	3,370	95	512	8	190
District H.....	235	63	127	50	11	42	11,614	1,529	329	174	12	707
Cheneyville town.....	11	7	5	1	0	0	178	453	5	1	0	0
Forest Hill village.....	13	2	7	0	0	4	520	31	12	3	0	265
Glenmora town.....	16	4	5	2	3	2	876	428	19	5	3	27
Lecompte town (part).....	3	0	3	0	0	0	4	0	3	0	0	0
McNary village.....	13	11	4	0	0	4	177	33	8	2	1	7
Woodworth town (part).....	11	4	6	0	1	0	886	77	14	5	1	0
District I.....	193	160	102	56	3	29	5,705	7,334	172	281	4	127
Alexandria city (part).....	102	93	59	23	0	17	3,625	4,555	95	192	0	82

Table 5.  
**Population for Selected Categories of Race: 2010—Con.**

[For information on confidentiality protection, nonsampling error, and definitions, see Selected Appendixes at <www.census.gov/prod/cen2010/cph-1-a.pdf>]

State Parish Parish Subdivision Place	Race in combination with one or more other races						Race alone or in combination with one or more other races					
	White	Black or African American	American Indian and Alaska Native	Asian	Native Hawaiian and Other Pacific Islander	Some Other Race	White	Black or African American	American Indian and Alaska Native	Asian	Native Hawaiian and Other Pacific Islander	Some Other Race
Red River Parish.....	50	38	18	4	3	7	5,410	3,633	51	16	5	38
District 1.....	7	4	2	0	0	1	1,304	119	14	2	0	4
District 2.....	9	7	4	0	0	1	1,321	132	11	1	0	7
Coushatta town (part).....	0	0	0	0	0	0	0	0	0	0	0	0
Martin village.....	4	4	0	0	0	0	574	15	4	0	0	5
District 3.....	11	9	1	3	3	0	1,143	212	2	4	3	1
Hall Summit village.....	4	3	0	3	3	0	257	42	1	3	3	1
District 4.....	7	3	0	0	0	4	394	433	0	0	0	5
Coushatta town (part).....	0	0	0	0	0	0	13	33	0	0	0	0
District 5.....	3	2	3	0	0	0	350	1,166	7	0	2	1
Coushatta town (part).....	2	1	1	0	0	0	222	931	5	0	1	1
District 6.....	7	8	4	0	0	1	143	1,048	6	0	0	6
Coushatta town (part).....	0	0	0	0	0	0	0	0	0	0	0	0
District 7.....	6	5	4	1	0	0	755	523	11	9	0	14
Coushatta town (part).....	3	3	2	0	0	0	339	399	6	8	0	12
Edgefield village.....	2	1	1	0	0	0	183	36	1	0	0	0
Richland Parish.....	162	90	50	52	3	35	13,041	7,544	114	107	7	114
District 1.....	27	12	9	5	0	9	1,697	930	18	17	0	32
Delhi town (part).....	14	6	6	0	0	4	880	584	13	11	0	21
District 2.....	15	14	4	6	0	2	404	1,674	8	9	0	9
Delhi town (part).....	15	13	4	6	0	1	188	1,238	8	7	0	4
District 3.....	18	13	11	13	0	1	1,156	970	15	18	0	12
Rayville town (part).....	8	5	4	7	0	1	99	808	6	7	0	2
District 4.....	14	5	3	1	0	7	1,485	298	7	6	1	14
Rayville town (part).....	0	0	0	0	0	0	117	151	0	1	0	0
District 5.....	31	18	16	16	1	3	1,807	1,057	33	32	1	13
Rayville town (part).....	20	9	9	9	0	1	651	458	12	23	0	9
District 6.....	7	4	1	1	0	3	221	1,164	9	1	0	6
Rayville town (part).....	7	4	1	1	0	3	221	1,162	9	1	0	6
District 7.....	14	13	1	0	0	0	1,833	448	7	4	0	1
District 8.....	20	9	3	3	1	6	2,795	604	12	8	1	14
Start CDP.....	5	1	1	2	0	1	869	30	3	3	0	5
District 9.....	16	2	2	7	1	4	1,643	399	5	12	4	13
Mangham town.....	4	0	0	0	0	4	390	280	1	0	0	5
Sabine Parish.....	722	208	642	51	9	45	17,877	4,234	2,724	107	9	145
District 1.....	66	20	60	2	0	16	2,173	327	111	4	0	16
Florien village (part).....	15	12	12	0	0	4	432	180	33	2	0	4
District 2.....	28	5	20	4	2	1	2,572	203	61	8	2	2
District 3.....	89	36	64	4	0	5	2,651	232	178	11	0	20
Fort Jesup CDP.....	13	6	8	0	0	3	468	15	35	1	0	5
Many town (part).....	11	0	11	0	0	0	289	47	17	5	0	0
District 4.....	46	56	39	13	1	6	722	1,680	71	23	1	14
Many town (part).....	39	54	36	13	0	5	616	1,360	66	23	0	12
District 5.....	49	9	39	6	4	1	2,216	297	106	14	4	17
Fisher village.....	2	1	3	0	0	0	150	73	7	0	0	3
Florien village (part).....	0	0	0	0	0	0	4	0	0	0	0	0
Many town (part).....	1	1	0	0	0	0	475	21	8	5	0	4
District 6.....	181	28	171	8	0	2	2,070	44	812	21	0	13
District 7.....	130	11	127	9	1	2	2,148	64	581	19	1	14
Converse village.....	27	3	24	0	0	0	379	18	68	0	0	2
Noble village.....	9	3	9	2	0	1	163	4	95	2	0	1
District 8.....	96	39	92	4	1	4	1,349	940	673	5	1	27
Zwolle town.....	62	30	52	1	1	3	589	891	332	2	1	20
District 9.....	37	4	30	1	0	8	1,976	447	131	2	0	22
Belmont CDP.....	8	0	5	1	0	2	329	9	24	2	0	5
Pleasant Hill village.....	13	1	12	0	0	0	411	298	27	0	0	0
St. Bernard Parish.....	934	355	339	218	44	260	27,513	6,705	599	908	66	1,213
District A.....	195	69	60	55	3	64	4,530	759	113	246	5	226
Arabi CDP.....	116	40	46	41	1	31	3,075	402	81	88	2	128
Chalmette CDP (part).....	79	29	14	14	2	33	1,455	357	32	158	3	98
District B.....	235	116	43	49	1	88	5,059	1,431	95	162	8	479
Chalmette CDP (part).....	234	115	43	49	1	88	5,046	1,430	95	161	8	479
District C.....	172	60	80	55	9	42	6,401	572	108	251	17	229
Chalmette CDP (part).....	172	60	80	55	9	42	6,401	572	108	251	17	229
District D.....	155	64	70	31	6	38	5,566	2,065	129	182	9	191
Chalmette CDP (part).....	6	5	2	1	0	3	316	57	5	50	0	11
Meraux CDP.....	130	45	60	27	6	32	4,901	661	107	127	9	163
Violet CDP (part).....	19	14	8	3	0	3	349	1,347	17	5	0	17
District E.....	177	46	86	28	25	28	5,957	1,878	154	67	27	88
Poydras CDP.....	62	16	34	2	5	9	2,040	286	55	13	5	17
Violet CDP (part).....	61	25	25	23	8	7	1,746	1,447	49	49	9	39
St. Charles Parish.....	762	344	268	154	20	221	37,302	14,395	440	594	41	930
District 1.....	63	48	22	17	0	17	3,315	4,183	40	28	3	63
Boutte CDP (part).....	12	8	4	2	0	0	34	842	4	2	0	13
Destrehan CDP (part).....	14	8	3	11	0	6	1,285	593	10	21	0	24
Hahnville CDP.....	30	22	12	4	0	11	1,737	1,592	22	4	3	26
Killona CDP.....	6	6	0	0	0	0	17	782	0	0	0	0

Table 5.  
**Population for Selected Categories of Race: 2010—Con.**

[For information on confidentiality protection, nonsampling error, and definitions, see Selected Appendixes at <www.census.gov/prod/cen2010/cph-1-a.pdf>]

State Parish Parish Subdivision Place	Race in combination with one or more other races						Race alone or in combination with one or more other races					
	White	Black or African American	American Indian and Alaska Native	Asian	Native Hawaiian and Other Pacific Islander	Some Other Race	White	Black or African American	American Indian and Alaska Native	Asian	Native Hawaiian and Other Pacific Islander	Some Other Race
St. Charles Parish—Con.												
District 1—Con.												
Luling CDP (part).....	1	4	3	0	0	0	38	8	3	0	0	0
Taft CDP.....	0	0	0	0	0	0	63	0	0	0	0	0
District 2.....	97	50	48	18	2	19	5,581	1,067	66	67	6	77
Ama CDP.....	3	5	5	1	0	3	750	557	7	1	1	9
Luling CDP (part).....	94	45	43	17	2	16	4,823	510	59	66	5	68
District 3.....	138	51	32	39	6	48	6,679	1,113	52	162	14	165
Destrehan CDP (part).....	138	51	32	39	6	48	6,679	1,113	52	162	14	165
District 4.....	118	49	51	10	6	13	5,558	1,133	94	29	8	65
Bayou Gauche CDP.....	17	6	8	1	0	2	2,016	29	25	7	1	10
Boutte CDP (part).....	28	21	9	4	1	4	640	689	11	10	1	25
Des Allemands CDP (part).....	40	7	24	3	1	5	1,699	324	37	4	2	20
Paradis CDP.....	33	15	10	2	4	2	1,197	91	21	8	4	10
District 5.....	132	57	45	23	2	59	4,506	3,574	61	130	3	334
Destrehan CDP (part).....	4	3	2	1	0	0	284	34	4	1	0	5
St. Rose CDP.....	128	54	43	22	2	59	4,222	3,540	57	129	3	329
District 6.....	82	25	32	16	2	23	6,141	1,515	58	52	5	78
Destrehan CDP (part).....	14	4	3	3	0	4	1,033	217	5	11	1	27
Montz CDP.....	19	7	3	5	1	11	1,585	319	4	16	1	18
New Sarpy CDP.....	15	8	5	1	0	1	694	758	17	2	0	8
Norco CDP.....	33	5	20	7	1	6	2,810	220	31	23	3	24
District 7.....	132	64	38	31	2	42	5,522	1,810	69	126	2	148
Boutte CDP (part).....	15	12	2	7	1	6	539	259	15	38	1	23
Luling CDP (part).....	117	52	36	24	1	36	4,983	1,551	54	88	1	125
St. Helena Parish.....	77	40	48	7	6	12	5,111	6,014	86	16	10	65
District 1.....	19	5	14	0	1	3	803	796	20	2	1	5
Greensburg town (part).....	0	0	0	0	0	0	0	0	0	0	0	0
District 2.....	5	3	4	0	0	2	538	1,334	5	0	0	6
Greensburg town (part).....	2	3	1	0	0	0	325	254	2	0	0	1
District 3.....	14	6	6	4	1	1	727	1,251	9	5	5	13
Greensburg town (part).....	1	0	0	1	0	0	34	105	0	1	0	0
District 4.....	8	11	6	2	0	3	995	1,183	11	4	0	21
Montpelier village.....	0	0	0	0	0	0	120	141	0	1	0	4
District 5.....	15	11	9	0	0	0	722	1,249	26	0	0	10
District 6.....	16	4	9	1	4	3	1,326	201	15	5	4	10
St. James Parish.....	90	110	59	17	3	31	10,705	11,290	104	48	6	115
District 1.....	22	16	11	0	0	5	1,898	1,717	32	16	0	13
Gramercy town.....	22	16	11	0	0	5	1,882	1,700	32	16	0	13
Lutcher town (part).....	0	0	0	0	0	0	0	0	0	0	0	0
District 2.....	16	16	9	0	0	4	1,815	1,301	12	7	0	9
Lutcher town (part).....	16	16	9	0	0	4	1,645	1,222	12	7	0	9
District 3.....	14	21	15	6	1	7	2,573	1,165	22	10	4	12
Grand Point CDP (part).....	3	1	0	0	1	1	1,682	367	3	0	4	2
Lutcher town (part).....	5	16	11	0	0	0	22	672	11	0	0	0
Paulina CDP (part).....	6	4	4	6	0	6	869	126	8	10	0	10
District 4.....	7	11	6	3	0	1	1,189	1,661	8	7	0	11
Convent CDP.....	6	3	0	3	0	0	234	471	1	4	0	7
Grand Point CDP (part).....	1	2	1	0	0	0	143	276	1	0	0	0
Hester CDP.....	0	6	5	0	0	1	457	36	6	1	0	4
Paulina CDP (part).....	0	0	0	0	0	0	125	45	0	0	0	0
Romeville CDP.....	0	0	0	0	0	0	21	109	0	0	0	0
Union CDP.....	0	0	0	0	0	0	175	715	0	2	0	0
District 5.....	12	22	14	1	0	0	326	2,447	22	1	0	12
Lemannville CDP (part).....	1	1	0	0	0	0	10	121	0	0	0	0
Moonshine CDP.....	1	1	0	0	0	0	25	166	0	0	0	4
North Vacherie CDP (part).....	0	0	0	0	0	0	49	7	0	0	0	0
St. James CDP.....	1	1	0	0	0	0	166	663	0	0	0	0
Welcome CDP.....	2	6	3	1	0	0	34	761	10	1	0	0
District 6.....	14	12	2	5	2	6	1,130	1,833	4	5	2	30
North Vacherie CDP (part).....	5	10	2	4	2	0	538	1,730	4	4	2	24
South Vacherie CDP (part).....	9	2	0	1	0	6	592	97	0	1	0	6
District 7.....	5	12	2	2	0	8	1,774	1,166	4	2	0	28
South Vacherie CDP (part).....	5	12	2	2	0	8	1,774	1,162	4	2	0	28
St. John the Baptist Parish.....	521	368	160	130	23	189	20,022	24,944	304	452	45	887
District 1.....	29	28	24	6	3	9	863	4,615	39	7	4	36
Edgard CDP.....	8	10	6	2	0	7	119	2,315	7	2	0	15
Laplace CDP (part).....	17	13	13	3	3	0	450	1,644	22	4	4	15
Pleasure Bend CDP.....	0	1	0	0	0	1	242	7	1	0	0	1
Wallace CDP.....	4	4	5	1	0	1	52	613	9	1	0	5
District 2.....	50	34	18	12	2	7	3,764	2,267	34	31	6	44
Garyville CDP.....	17	12	3	7	0	2	1,297	1,515	6	7	0	7
Reserve CDP (part).....	33	22	15	5	2	5	2,467	752	28	24	6	37
District 3.....	63	48	16	6	2	17	1,341	5,124	25	25	2	57
Laplace CDP (part).....	0	0	0	0	0	0	0	0	0	0	0	0
Reserve CDP (part).....	63	48	16	6	2	17	1,341	5,124	25	25	2	57
District 4.....	111	77	22	20	2	32	3,426	3,519	64	59	3	121
Laplace CDP (part).....	111	77	22	20	2	32	3,426	3,519	64	59	3	121



Table 5.  
**Population for Selected Categories of Race: 2010—Con.**

[For information on confidentiality protection, nonsampling error, and definitions, see Selected Appendixes at <www.census.gov/prod/cen2010/cph-1-a.pdf>]

State Parish Parish Subdivision Place	Race in combination with one or more other races						Race alone or in combination with one or more other races					
	White	Black or African American	American Indian and Alaska Native	Asian	Native Hawaiian and Other Pacific Islander	Some Other Race	White	Black or African American	American Indian and Alaska Native	Asian	Native Hawaiian and Other Pacific Islander	Some Other Race
<b>St. John the Baptist Parish—Con.</b>												
District 5.....	104	69	28	32	5	52	4,605	2,729	49	96	13	336
Laplace CDP (part).....	104	69	28	32	5	52	4,538	2,721	48	96	13	335
District 6.....	81	70	23	24	2	49	1,541	4,239	35	46	4	149
Laplace CDP (part).....	81	70	23	24	2	49	1,541	4,239	35	46	4	149
District 7.....	83	42	29	30	7	23	4,482	2,451	58	188	13	144
Laplace CDP (part).....	83	42	29	30	7	23	4,482	2,451	58	188	13	144
<b>St. Landry Parish.....</b>	<b>848</b>	<b>711</b>	<b>301</b>	<b>100</b>	<b>23</b>	<b>283</b>	<b>47,463</b>	<b>35,153</b>	<b>576</b>	<b>426</b>	<b>31</b>	<b>945</b>
District 1.....	49	55	19	7	2	27	1,674	3,590	43	13	2	82
Opelousas city (part).....	22	29	10	2	1	8	789	2,612	17	4	1	29
District 2.....	32	36	17	4	0	16	1,052	4,024	33	23	0	48
Opelousas city (part).....	19	21	7	1	0	9	250	3,181	17	5	0	32
District 3.....	52	70	26	2	3	15	1,618	3,800	58	16	3	30
Opelousas city (part).....	26	44	18	1	1	11	577	2,469	44	4	1	17
District 4.....	59	69	29	4	1	32	3,078	3,339	50	19	1	72
Washington town.....	11	16	3	0	0	4	433	530	7	1	0	10
District 5.....	55	40	26	4	0	18	3,491	2,280	43	13	0	65
Melville town.....	7	4	7	2	0	0	485	551	9	4	0	2
Palmetto village.....	7	7	6	0	0	0	90	81	6	0	0	0
District 6.....	64	44	20	16	6	12	6,213	1,099	43	39	9	36
Krotz Springs town.....	4	2	1	1	0	0	1,187	4	5	6	0	0
Opelousas city (part).....	0	0	0	0	0	0	46	26	0	0	0	4
Port Barre town.....	40	38	13	9	6	7	1,512	566	15	13	6	10
District 7.....	79	37	13	15	0	20	6,004	1,385	22	26	0	37
Arnaudville town (part).....	4	1	1	1	0	1	917	68	3	1	0	3
Leonville town.....	3	2	1	0	0	0	641	444	2	0	0	0
District 8.....	81	50	20	11	3	36	5,958	2,847	61	39	6	125
Cankton village.....	7	1	0	1	0	5	432	45	0	1	0	13
Grand Coteau town.....	5	5	3	1	1	5	258	684	3	2	1	11
Sunset town.....	22	24	4	3	0	3	1,402	1,457	18	5	0	44
District 9.....	62	65	28	4	1	30	4,262	1,798	47	99	1	86
Opelousas city (part).....	18	16	5	0	0	3	1,690	916	11	65	0	34
District 10.....	86	63	21	13	5	27	1,790	4,477	39	50	7	72
Opelousas city (part).....	45	44	13	3	3	9	485	3,443	22	10	5	35
District 11.....	73	64	36	8	1	30	4,323	2,715	58	14	1	149
Eunice city (part).....	5	4	4	0	0	0	10	62	4	0	0	0
Lawtell CDP.....	10	18	9	1	0	6	566	612	11	3	0	28
District 12.....	47	39	17	4	0	13	2,833	2,574	37	26	0	69
Eunice city (part).....	32	25	6	2	0	10	1,688	2,218	19	20	0	59
District 13.....	109	79	29	8	1	7	5,167	1,225	42	49	1	74
Eunice city (part).....	92	65	19	8	1	7	4,679	1,175	32	48	1	74
<b>St. Martin Parish.....</b>	<b>638</b>	<b>358</b>	<b>199</b>	<b>90</b>	<b>32</b>	<b>210</b>	<b>34,951</b>	<b>16,397</b>	<b>421</b>	<b>487</b>	<b>35</b>	<b>676</b>
District 1.....	68	26	20	12	5	16	3,630	711	37	23	6	34
Cade CDP (part).....	0	0	0	0	0	0	72	21	1	0	0	9
Morgan City city (part).....	0	0	0	0	0	0	0	0	0	0	0	0
St. Martinville city (part).....	20	18	7	0	5	0	906	449	11	1	6	1
District 2.....	50	36	13	14	6	5	1,908	2,610	19	56	6	37
Broussard city (part).....	0	1	0	0	1	0	54	8	0	0	1	0
Cade CDP (part).....	17	8	4	12	5	1	970	594	6	45	5	24
St. Martinville city (part).....	27	24	6	2	0	3	165	1,849	8	3	0	4
District 3.....	35	34	11	4	1	12	1,609	2,766	23	30	2	31
Parks village (part).....	1	1	0	0	0	0	32	148	0	0	0	0
St. Martinville city (part).....	14	15	4	2	1	7	1,011	1,572	13	8	2	17
District 4.....	68	36	14	10	0	18	4,577	1,027	23	66	0	37
Broussard city (part).....	0	0	0	0	0	0	0	0	0	0	0	0
Parks village (part).....	7	7	0	0	0	0	353	128	0	0	0	0
St. Martinville city (part).....	7	1	2	4	0	0	147	23	2	4	0	0
District 5.....	92	45	37	9	2	21	6,122	954	83	25	3	83
Catahoula CDP.....	12	5	3	0	0	6	1,081	13	6	1	0	6
District 6.....	66	51	25	13	2	29	4,248	1,858	66	49	2	51
Breaux Bridge city (part).....	51	41	16	13	2	21	3,191	1,681	44	49	2	43
District 7.....	76	68	23	1	9	31	2,137	3,886	46	10	9	119
Breaux Bridge city (part).....	31	27	10	0	0	9	515	2,131	17	0	0	16
Cecilia CDP (part).....	1	0	0	0	0	1	62	92	1	0	0	1
District 8.....	81	31	21	7	2	33	5,412	972	44	193	2	209
Breaux Bridge city (part).....	2	0	2	0	0	0	445	106	2	14	0	1
Henderson town (part).....	26	11	8	2	0	13	1,209	201	16	154	0	124
District 9.....	102	31	35	20	5	45	5,308	1,613	80	35	5	75
Arnaudville town (part).....	5	5	0	0	0	0	52	22	0	0	0	0
Cecilia CDP (part).....	26	11	16	5	1	9	1,126	670	40	13	1	16
Henderson town (part).....	0	0	0	0	0	0	0	0	0	0	0	0
<b>St. Mary Parish.....</b>	<b>913</b>	<b>525</b>	<b>367</b>	<b>151</b>	<b>32</b>	<b>225</b>	<b>33,319</b>	<b>18,290</b>	<b>1,361</b>	<b>1,099</b>	<b>61</b>	<b>1,658</b>
District 1.....	113	83	76	6	17	8	2,232	3,829	463	69	20	48
Baldwin town (part).....	20	24	12	0	0	0	302	1,399	29	14	1	4
Charenton CDP (part).....	57	16	62	0	12	4	722	611	412	0	13	13
Glencoe CDP.....	6	6	0	2	1	1	32	169	0	6	1	11
Sorrel CDP.....	8	8	2	0	2	0	350	417	4	1	3	1
District 2.....	56	37	26	4	2	8	2,463	2,704	103	30	3	36

Table 5.  
**Population for Selected Categories of Race: 2010—Con.**

[For information on confidentiality protection, nonsampling error, and definitions, see Selected Appendixes at <www.census.gov/prod/cen2010/cph-1-a.pdf>]

State Parish Parish Subdivision Place	Race in combination with one or more other races						Race alone or in combination with one or more other races					
	White	Black or African American	American Indian and Alaska Native	Asian	Native Hawaiian and Other Pacific Islander	Some Other Race	White	Black or African American	American Indian and Alaska Native	Asian	Native Hawaiian and Other Pacific Islander	Some Other Race
St. Mary Parish—Con.												
District 2—Con.												
Baldwin town (part).....	5	2	3	0	0	0	419	110	14	2	0	1
Charenton CDP (part).....	4	2	2	0	0	0	184	20	10	0	0	1
Franklin city (part).....	28	25	16	2	0	4	862	1,944	54	18	0	16
District 3.....	68	54	20	18	1	22	3,196	2,830	89	57	4	53
Baldwin town (part).....	4	7	0	0	0	3	39	139	0	0	0	3
Franklin city (part).....	50	37	14	17	1	15	2,286	2,423	63	54	4	43
District 4.....	148	67	67	24	5	28	5,943	1,485	196	71	8	109
Bayou Vista CDP.....	100	34	37	20	2	19	4,103	380	123	63	4	87
Berwick town (part).....	0	0	0	0	0	0	50	2	0	0	0	0
Franklin city (part).....	0	0	0	0	0	0	0	0	0	0	0	0
District 5.....	157	96	65	24	1	17	5,576	3,174	171	76	2	105
Paterson city.....	78	66	29	12	0	6	3,249	2,776	70	50	0	64
District 6.....	118	50	52	22	2	23	6,225	1,144	120	150	5	217
Berwick town (part).....	41	24	19	2	0	6	2,931	284	41	23	0	61
Morgan City city (part).....	77	26	33	20	2	17	3,294	860	79	127	5	156
District 7.....	81	48	23	10	1	25	4,105	1,272	99	50	7	258
Morgan City city (part).....	81	48	23	10	1	25	4,105	1,272	99	50	7	258
District 8.....	172	90	38	43	3	94	3,579	1,852	120	596	12	832
Amelia CDP.....	81	21	8	14	0	64	1,153	243	45	472	3	637
Berwick town (part).....	37	25	21	14	2	9	1,248	306	45	31	2	25
Morgan City city (part).....	52	34	8	13	1	15	1,159	898	29	90	7	161
Siracusa CDP.....	2	10	1	2	0	6	15	405	1	3	0	9
St. Tammany Parish.....	3,591	1,804	1,474	953	143	939	198,955	28,449	2,634	3,925	236	4,198
District 1.....	291	104	142	73	8	70	22,635	979	227	333	17	259
Covington city (part).....	43	15	28	7	3	25	4,636	100	53	37	7	68
Madisonville town.....	13	1	7	2	1	4	663	35	10	12	3	40
District 2.....	129	41	57	28	4	22	14,746	632	124	93	6	134
Abita Springs town (part).....	3	0	1	1	0	1	293	6	2	1	0	2
Covington city (part).....	6	2	4	1	0	1	846	158	12	12	0	11
District 3.....	240	131	84	61	12	40	14,465	3,834	177	182	23	314
Abita Springs town (part).....	16	2	7	4	5	0	613	12	12	9	7	4
Covington city (part).....	43	42	23	6	2	2	1,426	1,467	25	20	2	23
Folsom village.....	5	5	5	1	0	0	531	164	8	1	0	20
District 4.....	165	38	50	71	7	38	15,986	375	98	390	20	114
Mandeville city (part).....	58	15	18	26	5	14	5,155	146	32	174	5	43
District 5.....	261	93	117	83	4	33	15,521	841	181	367	13	282
Mandeville city (part).....	1	0	0	1	0	0	2	0	0	3	0	0
District 6.....	285	95	154	47	12	55	15,896	837	278	97	15	195
Abita Springs town (part).....	8	0	6	1	0	1	155	0	9	3	0	2
Pearl River town (part).....	34	5	21	17	4	4	2,126	40	40	26	4	25
Slidell city (part).....	0	0	0	0	0	0	0	0	0	0	0	0
Sun village.....	5	3	2	0	0	2	395	63	5	2	1	10
District 7.....	348	207	182	49	7	110	16,751	2,759	309	191	8	477
Abita Springs town (part).....	17	17	8	2	0	2	1,159	107	12	2	0	7
Lacombe CDP (part).....	201	148	114	21	6	75	6,140	2,219	194	70	6	289
Mandeville city (part).....	0	0	0	0	0	0	66	0	1	0	0	0
District 8.....	218	74	57	94	14	62	11,797	1,016	105	253	18	203
Slidell city (part).....	161	52	38	77	13	33	8,296	809	71	173	17	132
District 9.....	245	124	91	68	17	56	14,613	1,864	176	434	23	292
Pearl River town (part).....	0	0	0	0	0	0	32	2	0	0	0	0
Slidell city (part).....	10	2	2	5	4	2	490	127	2	58	4	13
District 10.....	235	79	82	82	10	68	15,696	809	132	329	12	280
Mandeville city (part).....	117	44	44	27	4	37	5,421	422	65	100	5	133
District 11.....	380	260	155	87	16	105	11,561	3,972	253	254	30	381
Lacombe CDP (part).....	0	0	0	0	0	0	58	6	0	0	0	0
Slidell city (part).....	0	0	0	0	0	0	8	14	0	0	0	0
District 12.....	237	159	110	49	9	78	12,051	2,286	196	292	14	416
Eden Isle CDP (part).....	23	11	9	10	2	8	1,919	291	15	145	2	31
Slidell city (part).....	199	142	94	37	7	68	8,978	1,825	167	142	11	361
District 13.....	301	174	109	102	11	91	11,991	2,880	177	540	23	302
Eden Isle CDP (part).....	66	26	31	17	0	16	4,333	185	54	127	6	48
Slidell city (part).....	38	8	8	20	3	9	1,197	236	14	155	3	29
District 14.....	256	225	84	59	12	111	5,246	5,365	201	170	14	549
Pearl River town (part).....	8	6	2	1	0	3	217	41	2	2	0	7
Slidell city (part).....	89	77	19	14	4	42	2,087	1,871	34	48	6	354
Tangipahoa Parish.....	1,395	727	599	280	54	306	81,601	37,381	982	1,021	100	1,737
District 1.....	78	37	35	14	3	15	5,885	4,749	68	38	3	74
Kentwood town.....	6	7	0	1	1	3	599	1,592	3	8	1	4
Tangipahoa village.....	4	4	0	0	0	0	62	688	0	2	0	0
District 2.....	192	61	109	29	5	33	11,872	1,294	173	67	7	150
Amite City town (part).....	12	5	7	4	0	6	853	171	8	10	0	17
District 3.....	99	85	37	15	3	33	3,588	6,735	59	72	12	150
Amite City town (part).....	10	10	13	0	0	7	974	2,101	17	17	0	11
Independence town (part).....	19	18	2	0	0	1	336	429	2	12	0	3
Roseland town.....	12	3	4	3	0	4	371	745	9	5	0	6
District 4.....	149	85	63	17	9	35	10,238	2,173	124	71	12	294
Independence town (part).....	14	18	6	3	0	1	606	277	17	18	0	6

Table 5.  
**Population for Selected Categories of Race: 2010—Con.**

[For information on confidentiality protection, nonsampling error, and definitions, see Selected Appendixes at <www.census.gov/prod/cen2010/cph-1-a.pdf>]

State Parish Parish Subdivision Place	Race in combination with one or more other races						Race alone or in combination with one or more other races					
	White	Black or African American	American Indian and Alaska Native	Asian	Native Hawaiian and Other Pacific Islander	Some Other Race	White	Black or African American	American Indian and Alaska Native	Asian	Native Hawaiian and Other Pacific Islander	Some Other Race
<b>Tangipahoa Parish—Con.</b>												
District 4—Con.												
Natalbany CDP (part).....	12	6	4	0	1	1	613	389	14	2	2	25
District 5.....	132	62	67	35	17	39	8,303	3,980	116	186	20	284
Hammond city (part).....	53	34	21	17	8	20	4,195	2,272	33	137	10	120
Natalbany CDP (part).....	17	7	7	6	0	5	1,148	658	17	12	0	22
Tickfaw village.....	12	3	8	0	0	3	534	98	11	2	0	62
District 6.....	153	97	43	40	2	40	6,616	5,003	70	125	6	261
Hammond city (part).....	11	8	2	2	0	4	1,162	510	8	53	3	15
District 7.....	98	63	35	17	3	27	3,173	6,774	59	108	9	137
Hammond city (part).....	81	61	20	16	2	25	2,737	6,378	44	101	8	105
Natalbany CDP (part).....	10	0	9	0	0	1	78	29	9	0	0	9
District 8.....	166	86	82	27	3	17	9,902	3,082	113	128	8	150
Hammond city (part).....	29	15	21	3	1	2	1,804	472	26	41	1	17
Ponchatoula city (part).....	0	0	0	0	0	0	171	12	0	4	0	0
District 9.....	175	85	66	44	6	28	10,483	2,324	101	90	10	115
Ponchatoula city (part).....	47	36	18	18	3	5	1,969	1,396	20	38	4	32
District 10.....	153	66	62	42	3	39	11,541	1,267	99	136	13	122
Ponchatoula city (part).....	51	38	29	12	0	16	2,113	817	37	25	0	62
<b>Tensas Parish.....</b>	<b>33</b>	<b>24</b>	<b>18</b>	<b>4</b>	<b>1</b>	<b>7</b>	<b>2,235</b>	<b>2,991</b>	<b>24</b>	<b>13</b>	<b>1</b>	<b>33</b>
District 1.....	7	4	5	0	0	1	492	240	5	3	0	12
Newellton town (part).....	0	0	0	0	0	0	53	37	0	0	0	0
District 2.....	2	5	5	0	0	1	116	610	5	0	0	1
Newellton town (part).....	2	5	5	0	0	1	116	610	5	0	0	1
District 3.....	5	1	2	2	0	0	629	263	3	2	0	4
Newellton town (part).....	0	0	0	0	0	0	171	201	0	0	0	0
District 4.....	14	11	0	1	0	4	533	390	1	5	0	10
St. Joseph town (part).....	7	6	0	1	0	0	185	239	1	4	0	0
District 5.....	3	3	5	0	1	1	71	680	6	1	1	2
St. Joseph town (part).....	3	3	5	0	1	1	71	680	6	1	1	2
District 6.....	2	0	1	1	0	0	355	288	4	2	0	4
Waterproof town (part).....	0	0	0	0	0	0	17	102	0	0	0	0
District 7.....	0	0	0	0	0	0	39	530	0	0	0	0
Waterproof town (part).....	0	0	0	0	0	0	39	530	0	0	0	0
<b>Terrebonne Parish.....</b>	<b>1,825</b>	<b>933</b>	<b>1,402</b>	<b>223</b>	<b>224</b>	<b>288</b>	<b>80,416</b>	<b>22,072</b>	<b>7,749</b>	<b>1,363</b>	<b>282</b>	<b>2,500</b>
District 1.....	134	100	94	10	9	15	3,028	5,102	432	129	13	273
Houma city (part).....	94	74	59	6	6	11	1,961	3,621	278	38	9	177
District 2.....	165	139	132	8	4	22	5,270	5,435	315	94	11	191
Bayou Cane CDP (part).....	0	0	0	0	0	0	71	7	0	0	0	0
Gray CDP (part).....	59	53	44	3	3	4	1,668	1,527	99	44	4	50
Houma city (part).....	35	36	27	0	0	7	718	1,650	84	10	5	48
Schriever CDP (part).....	36	24	41	3	0	6	1,614	1,090	68	18	1	68
District 3.....	181	99	91	51	3	27	10,864	1,741	414	255	17	222
Bayou Cane CDP (part).....	181	99	91	51	3	27	10,823	1,740	414	255	15	222
District 4.....	270	134	153	34	31	41	9,777	2,512	692	88	35	393
Bayou Blue CDP (part).....	70	38	36	3	0	11	2,155	452	213	4	1	173
Bayou Cane CDP (part).....	129	64	71	25	24	19	4,406	1,314	284	63	26	129
Gray CDP (part).....	43	24	30	5	7	6	1,515	667	95	20	7	35
Houma city (part).....	0	0	0	0	0	0	132	3	0	0	0	0
Schriever CDP (part).....	2	0	1	0	0	1	26	0	1	0	0	1
District 5.....	198	133	121	20	11	25	7,602	1,969	643	62	13	595
Bayou Blue CDP (part).....	17	11	5	1	0	2	351	47	20	1	0	29
Houma city (part).....	155	97	98	17	11	22	5,971	1,576	444	52	13	376
District 6.....	216	70	127	39	7	39	15,437	1,846	604	311	10	153
Houma city (part).....	48	17	22	9	2	11	5,172	401	100	101	4	48
Schriever CDP (part).....	59	18	41	6	0	5	3,194	728	110	25	1	31
District 7.....	314	142	283	24	6	50	10,709	1,919	2,558	232	14	174
Dulac CDP.....	73	25	67	4	0	12	782	53	684	15	0	24
Houma city (part).....	73	24	46	10	3	10	5,571	459	320	115	5	32
District 8.....	185	72	144	24	26	39	8,024	1,287	733	130	42	389
Chauvin CDP (part).....	16	1	13	5	0	1	1,810	46	107	32	3	10
Houma city (part).....	105	52	70	8	7	30	3,230	811	437	80	17	329
Presquille CDP (part).....	0	0	0	0	0	0	130	2	13	0	0	0
District 9.....	162	44	257	13	127	30	9,705	261	1,358	62	127	110
Bayou Blue CDP (part).....	7	0	3	0	1	5	602	26	41	0	1	12
Bourg CDP.....	41	16	37	2	6	1	2,380	29	204	5	6	9
Chauvin CDP (part).....	8	0	4	4	0	0	876	17	29	8	0	2
Montegut CDP.....	20	2	24	0	4	6	1,354	18	164	6	4	22
Presquille CDP (part).....	12	2	4	1	0	5	1,576	41	31	10	0	16
<b>Union Parish.....</b>	<b>146</b>	<b>60</b>	<b>81</b>	<b>23</b>	<b>6</b>	<b>49</b>	<b>15,828</b>	<b>6,242</b>	<b>139</b>	<b>55</b>	<b>23</b>	<b>621</b>
District 1.....	8	14	10	2	0	0	472	1,790	21	3	5	31
Farmerville town (part).....	8	14	10	2	0	0	472	1,790	21	3	5	31
District 2.....	14	5	13	4	0	2	1,481	640	13	4	0	16
Marion town.....	4	5	8	0	0	1	293	466	8	0	0	7
District 3.....	5	1	2	1	0	3	1,737	660	12	2	3	41
Farmerville town (part).....	0	0	0	0	0	0	9	0	0	0	0	0
Spearsville village.....	0	0	0	0	0	0	123	9	1	0	0	4
District 4.....	27	12	7	2	0	16	2,138	355	19	4	1	198

Table 5.  
**Population for Selected Categories of Race: 2010—Con.**

[For information on confidentiality protection, nonsampling error, and definitions, see Selected Appendixes at <www.census.gov/prod/cen2010/cph-1-a.pdf>]

State Parish Parish Subdivision Place	Race in combination with one or more other races						Race alone or in combination with one or more other races					
	White	Black or African American	American Indian and Alaska Native	Asian	Native Hawaiian and Other Pacific Islander	Some Other Race	White	Black or African American	American Indian and Alaska Native	Asian	Native Hawaiian and Other Pacific Islander	Some Other Race
Union Parish—Con.												
District 4—Con.												
Bernice town (part).....	8	6	3	0	0	3	222	212	4	1	0	99
Farmerville town (part).....	0	0	0	0	0	0	0	0	0	0	0	0
District 5.....	11	6	5	2	0	5	2,904	149	7	6	0	46
Downsville village (part).....	0	0	0	0	0	0	107	0	0	0	0	8
Farmerville town (part).....	0	0	0	0	0	0	13	0	0	0	0	0
District 6.....	32	10	17	4	3	11	1,505	791	26	9	9	103
Farmerville town (part).....	13	8	0	3	0	8	388	549	0	7	6	49
District 7.....	25	9	13	4	2	3	2,564	383	22	20	2	25
Farmerville town (part).....	5	6	0	1	2	0	265	277	5	8	2	0
District 8.....	15	2	10	3	0	5	2,277	104	15	6	2	39
District 9.....	9	1	4	1	1	4	750	1,370	4	1	1	122
Bernice town (part).....	4	1	0	0	0	3	206	856	0	0	0	103
Junction City village (part).....	0	0	0	0	0	0	175	279	0	0	0	8
Lillie village.....	2	0	2	0	0	0	70	48	2	0	0	0
Vermilion Parish.....	732	368	213	127	31	190	47,654	8,654	422	1,287	36	793
District 1.....	67	28	16	9	4	21	4,697	560	26	74	4	89
Maurice village.....	10	8	0	3	1	0	780	137	6	34	1	17
District 2.....	39	11	9	12	4	16	4,943	179	19	41	6	45
District 3.....	70	32	29	7	1	13	5,006	325	80	112	1	46
Delcambre town (part).....	0	0	0	0	0	0	8	0	0	0	0	0
Erath town (part).....	2	0	0	1	0	1	266	24	0	74	0	3
District 4.....	53	45	17	12	1	7	1,069	2,311	25	130	1	54
Abbeville city (part).....	49	45	17	8	1	7	787	2,267	25	116	1	42
District 5.....	79	34	20	13	1	19	3,009	939	35	305	2	77
Abbeville city (part).....	59	31	16	10	1	3	1,856	819	28	254	1	39
District 6.....	62	31	14	7	0	16	4,054	683	34	163	0	66
Abbeville city (part).....	21	12	6	0	0	3	628	254	11	83	0	22
Erath town (part).....	16	8	4	0	0	6	1,613	83	14	33	0	17
District 7.....	55	50	11	14	8	16	1,887	1,758	18	155	8	99
Abbeville city (part).....	50	45	11	14	8	16	1,725	1,725	18	155	8	93
District 8.....	31	29	8	3	1	12	3,362	394	34	15	3	56
Delcambre town (part).....	13	16	6	0	0	5	1,160	285	12	3	0	34
Erath town (part).....	0	0	0	0	0	0	7	0	0	0	0	0
District 9.....	58	18	33	11	2	12	3,003	190	51	54	2	98
Abbeville city (part).....	0	0	0	0	0	0	39	0	0	0	0	5
District 10.....	49	27	12	9	2	8	3,352	192	17	22	2	31
Kaplan city (part).....	39	24	9	3	2	7	2,253	186	13	16	2	25
District 11.....	56	26	16	11	0	9	3,278	325	22	130	0	38
Abbeville city (part).....	32	12	8	7	0	7	1,308	109	8	66	0	18
Kaplan city (part).....	0	0	0	0	0	0	38	0	1	1	0	0
District 12.....	49	17	7	16	5	19	3,102	531	18	65	5	62
Kaplan city (part).....	30	11	6	9	5	11	1,571	488	15	37	5	28
District 13.....	39	11	11	1	1	16	3,601	30	27	5	1	25
District 14.....	25	9	10	2	1	6	3,291	237	16	16	1	7
Gueydan town.....	16	7	6	1	1	4	1,212	180	11	9	1	4
Vernon Parish.....	1,816	870	584	620	165	406	41,430	8,313	1,322	1,539	425	1,643
District 1.....	85	55	33	29	5	5	2,358	419	72	86	13	59
District 2.....	73	10	41	16	8	10	3,974	45	114	32	15	35
Anacoco village.....	7	1	4	6	2	1	817	17	31	13	3	1
Hornbeck town.....	14	0	13	1	1	2	475	1	14	1	1	5
District 3.....	126	45	55	31	11	17	3,952	213	123	67	14	51
DeRidder city (part).....	36	32	4	9	1	6	268	167	13	25	2	13
District 4.....	657	367	138	241	70	211	7,752	2,745	252	504	199	743
Fort Polk South CDP.....	571	307	120	206	55	184	6,291	2,141	197	401	134	640
District 5.....	52	8	38	9	1	1	3,394	19	144	26	6	15
Pitkin CDP.....	8	2	8	2	0	0	549	3	27	5	0	2
District 6.....	50	10	28	13	2	5	3,461	41	110	23	2	32
Simpson village.....	8	0	3	4	0	1	617	1	20	6	0	2
District 7.....	109	39	51	53	2	2	3,514	250	93	103	5	61
DeRidder city (part).....	9	7	4	2	0	0	64	24	5	4	0	0
Rosepine town.....	42	25	15	23	0	0	1,459	160	33	44	0	53
District 8.....	168	86	61	69	20	49	2,490	1,152	115	223	60	183
New Llano town (part).....	113	71	42	48	14	37	1,148	1,016	68	174	40	147
District 9.....	130	64	36	38	15	18	2,321	796	70	126	30	116
Leesville city (part).....	104	53	27	37	15	11	1,535	746	48	112	29	95
New Llano town (part).....	1	1	0	0	0	0	50	25	0	0	0	8
District 10.....	36	33	5	4	0	4	887	1,019	24	25	1	23
Leesville city (part).....	25	24	3	2	0	4	271	759	12	11	1	13
District 11.....	236	130	61	74	16	69	4,582	1,192	116	238	58	294
Fort Polk North CDP.....	120	74	19	47	10	50	2,240	403	53	111	35	186
Leesville city (part).....	80	44	30	13	3	18	1,393	702	44	80	20	91
District 12.....	94	23	37	43	15	15	2,745	422	89	86	22	31
Leesville city (part).....	31	16	5	10	5	10	617	255	30	21	9	14
Washington Parish.....	429	259	239	60	20	69	31,911	14,884	372	170	23	365
District 1.....	24	16	12	6	1	3	2,026	535	23	22	1	18
Bogalusa city (part).....	14	15	5	3	1	2	454	469	6	15	1	14

Table 5.  
**Population for Selected Categories of Race: 2010—Con.**

[For information on confidentiality protection, nonsampling error, and definitions, see Selected Appendixes at <www.census.gov/prod/cen2010/cph-1-a.pdf>]

State Parish Parish Subdivision Place	Race in combination with one or more other races						Race alone or in combination with one or more other races					
	White	Black or African American	American Indian and Alaska Native	Asian	Native Hawaiian and Other Pacific Islander	Some Other Race	White	Black or African American	American Indian and Alaska Native	Asian	Native Hawaiian and Other Pacific Islander	Some Other Race
Washington Parish—Con.												
District 2.....	84	34	34	11	4	12	6,236	764	46	30	6	90
Bogalusa city (part).....	34	16	10	5	2	5	2,607	550	13	18	2	45
District 3.....	80	61	56	7	6	19	3,395	3,908	76	50	6	75
Bogalusa city (part).....	72	54	52	7	6	18	2,565	3,734	69	27	6	52
District 4.....	68	65	45	15	3	8	2,740	3,947	51	20	3	30
Angie village (part).....	10	8	3	0	0	1	181	73	3	0	0	4
Bogalusa city (part).....	26	32	14	5	2	2	455	1,290	16	6	2	21
Varnado village (part).....	1	2	1	0	0	0	577	850	3	0	0	0
District 5.....	54	30	32	3	3	8	7,774	462	58	15	3	46
Angie village (part).....	0	0	0	0	0	0	2	0	0	0	0	0
Varnado village (part).....	0	0	0	0	0	0	26	6	1	0	0	0
District 6.....	57	20	26	13	1	10	3,166	3,358	39	17	2	52
Franklinton town (part).....	9	3	3	4	0	2	418	1,735	3	5	0	16
District 7.....	62	33	34	5	2	9	6,574	1,910	79	16	2	54
Franklinton town (part).....	18	10	14	0	0	1	1,397	271	25	4	0	17
Webster Parish.....	397	221	219	71	24	55	26,866	14,044	369	191	32	211
District 1.....	25	16	5	3	3	5	2,795	701	16	14	6	28
Springhill city (part).....	25	16	5	3	3	5	2,795	701	16	14	6	28
District 2.....	22	20	16	1	1	6	677	1,911	26	10	1	15
Cullen town (part).....	6	3	7	0	0	0	91	789	7	0	0	2
Springhill city (part).....	16	17	9	1	1	6	586	1,122	19	10	1	13
District 3.....	23	8	12	4	2	3	3,054	379	29	14	2	7
Cullen town (part).....	1	0	0	1	0	0	70	210	0	3	0	0
Sarepta town.....	1	0	1	1	1	0	881	5	3	1	1	2
Springhill city (part).....	0	0	0	0	0	0	0	0	0	0	0	0
District 4.....	29	2	23	10	0	0	3,047	271	35	21	0	4
Minden city (part).....	0	0	0	0	0	0	16	0	0	0	0	0
Shongaloo village.....	0	0	0	0	0	0	172	9	1	0	0	0
Springhill city (part).....	0	0	0	0	0	0	13	0	0	0	0	0
District 5.....	33	14	17	4	0	2	2,249	1,178	25	12	3	18
Cotton Valley town.....	12	4	5	2	0	1	549	455	7	3	0	7
Dixie Inn village (part).....	0	0	0	0	0	0	0	0	0	0	0	0
District 6.....	52	30	18	13	0	6	3,235	1,010	29	33	1	28
Dixie Inn village (part).....	4	5	1	0	0	0	138	131	1	0	0	1
Minden city (part).....	29	17	6	13	0	6	1,765	678	12	32	1	26
District 7.....	42	40	33	8	3	10	1,764	1,620	43	16	3	20
Dixie Inn village (part).....	0	0	0	0	0	0	7	0	0	0	0	0
Dubberly village (part).....	0	0	0	0	0	0	0	0	0	0	0	0
Minden city (part).....	22	33	17	7	2	9	745	956	19	14	2	11
District 8.....	35	17	14	9	4	4	2,765	688	26	19	4	11
Minden city (part).....	35	17	14	9	4	4	2,765	688	26	19	4	11
District 9.....	15	22	14	1	0	8	443	2,390	18	1	0	16
Minden city (part).....	15	22	14	1	0	8	443	2,390	18	1	0	16
District 10.....	12	10	4	1	0	1	472	2,171	7	7	0	17
Minden city (part).....	12	10	4	1	0	1	420	2,148	7	7	0	15
District 11.....	68	32	42	9	7	6	2,885	1,225	66	28	8	21
Dubberly village (part).....	0	0	0	0	0	0	248	23	0	0	0	2
Heflin village.....	5	3	2	0	0	0	215	32	2	0	0	0
Sibley town.....	15	8	9	6	5	3	888	316	19	11	5	4
District 12.....	41	10	21	8	4	4	3,480	500	49	16	4	26
Doyleville village.....	14	6	6	1	4	3	670	140	14	2	4	5
West Baton Rouge Parish.....	218	160	106	54	5	52	14,489	9,132	136	133	18	202
District 1.....	30	17	17	8	0	3	2,275	990	20	34	0	21
Addis town (part).....	29	16	17	8	0	3	2,225	960	20	34	0	21
District 2.....	33	18	27	15	1	2	3,301	724	34	39	1	20
Addis town (part).....	4	3	0	0	0	1	291	81	3	1	0	1
Brusly town (part).....	22	9	21	5	0	0	1,643	388	23	11	0	7
District 3.....	19	13	7	0	0	5	550	1,338	7	2	0	24
Addis town (part).....	0	0	0	0	0	0	0	0	0	0	0	0
Brusly town (part).....	4	5	3	0	0	0	297	241	3	0	0	5
Port Allen city (part).....	0	0	0	0	0	0	2	0	0	0	0	0
District 4.....	11	5	5	8	0	4	2,185	498	8	13	0	19
Brusly town (part).....	0	0	0	0	0	0	9	0	0	0	0	0
Port Allen city (part).....	8	2	2	6	0	3	1,218	417	5	9	0	13
District 5.....	19	18	3	6	1	2	433	1,331	5	7	1	16
Port Allen city (part).....	19	18	3	6	1	2	433	1,331	5	7	1	16
District 6.....	28	22	8	2	1	4	1,625	807	13	8	1	22
Port Allen city (part).....	0	0	0	0	0	0	0	0	0	0	0	0
District 7.....	32	28	4	7	1	12	1,614	849	9	9	13	29
District 8.....	28	22	4	2	0	14	1,945	785	27	3	1	24
Erwinville CDP.....	16	12	16	0	0	10	1,570	616	18	1	1	17
District 9.....	18	17	11	6	1	6	561	1,810	13	18	1	27
Port Allen city (part).....	15	13	8	4	1	6	458	1,287	10	7	1	21
West Carroll Parish.....	98	48	42	12	0	26	9,595	1,870	94	39	0	120
District A.....	16	12	8	5	0	2	1,288	662	18	7	0	14
Epps village.....	9	7	3	3	0	1	406	438	9	4	0	9
District B.....	10	1	1	2	0	6	2,437	185	16	3	0	17

Table 5.  
**Population for Selected Categories of Race: 2010—Con.**

[For information on confidentiality protection, nonsampling error, and definitions, see Selected Appendixes at <www.census.gov/prod/cen2010/cph-1-a.pdf>]

State Parish Parish Subdivision Place	Race in combination with one or more other races						Race alone or in combination with one or more other races					
	White	Black or African American	American Indian and Alaska Native	Asian	Native Hawaiian and Other Pacific Islander	Some Other Race	White	Black or African American	American Indian and Alaska Native	Asian	Native Hawaiian and Other Pacific Islander	Some Other Race
West Carroll Parish—Con.												
District B—Con.												
Pioneer village.....	1	0	0	1	0	0	91	64	1	1	0	0
District C.....	21	10	13	1	0	9	2,247	187	24	12	0	43
Forest village.....	6	6	6	0	0	4	330	9	6	5	0	16
Oak Grove town (part).....	2	0	2	0	0	0	317	28	9	5	0	12
District D.....	35	17	12	2	0	4	1,552	602	16	14	0	20
Oak Grove town (part).....	20	11	5	1	0	3	858	490	8	10	0	12
District E.....	16	8	8	2	0	5	2,071	234	20	3	0	26
Kilbourne village.....	4	4	0	0	0	0	391	15	7	1	0	6
West Feliciana Parish.....	59	54	40	11	5	10	8,184	7,317	60	42	8	104
District 1.....	16	10	3	4	3	5	942	350	3	13	3	70
St. Francisville town (part).....	16	10	3	4	3	5	942	350	3	13	3	70
District 2.....	8	4	3	1	0	0	2,342	245	14	6	0	20
District 3.....	4	1	0	3	0	0	569	1,062	1	4	0	0
District 4.....	12	31	27	1	1	0	2,155	4,115	30	1	1	2
District 5.....	7	4	1	1	1	2	529	717	4	10	3	3
St. Francisville town (part).....	0	0	0	0	0	0	2	0	0	0	0	0
District 6.....	8	2	3	1	0	2	1,230	376	3	7	0	8
St. Francisville town (part).....	0	0	0	0	0	0	160	26	0	1	0	0
District 7.....	4	2	3	0	0	1	417	452	5	1	1	1
St. Francisville town (part).....	4	2	3	0	0	1	158	57	4	1	0	1
Winn Parish.....	144	75	84	22	6	21	10,367	4,777	184	61	8	97
District 1.....	26	18	10	4	0	0	683	1,086	29	11	0	0
Atlanta village (part).....	4	3	1	0	0	0	114	49	4	0	0	0
St. Maurice CDP.....	3	0	3	0	0	0	86	234	5	1	0	0
Winnfield city (part).....	14	15	4	1	0	0	30	755	6	1	0	0
District 2.....	13	6	8	0	0	1	573	1,206	20	8	0	20
Winnfield city (part).....	12	5	8	0	0	1	548	1,024	17	8	0	20
District 3.....	26	24	19	14	4	3	1,977	1,506	46	23	4	20
Atlanta village (part).....	0	0	0	0	0	0	0	0	0	0	0	0
Winnfield city (part).....	9	8	5	2	0	2	444	362	9	3	0	7
District 4.....	11	5	8	1	0	3	1,811	266	13	4	2	13
Calvin village.....	2	1	1	0	0	0	210	29	1	0	0	0
Winnfield city (part).....	1	0	0	1	0	0	187	8	0	3	2	3
District 5.....	12	3	9	1	1	0	1,722	166	16	3	1	4
Dodson village.....	6	2	4	1	1	0	268	68	5	2	1	0
Sikes village.....	0	0	0	0	0	0	117	1	1	0	0	0
District 6.....	37	16	17	1	1	12	1,733	307	31	11	1	30
Joyce CDP.....	1	0	0	0	0	1	370	12	0	2	0	1
Winnfield city (part).....	31	13	16	0	1	11	686	252	28	6	1	28
District 7.....	19	3	13	1	0	2	1,868	240	29	1	0	10
Jordan Hill CDP.....	0	0	0	0	0	0	211	0	0	0	0	0
Tullos town (part).....	0	0	0	0	0	0	0	0	0	0	0	0
Winnfield city (part).....	2	0	1	0	0	1	393	87	1	0	0	8

Table 6.

**Population for Selected Categories of Race: 2010**

[For information on confidentiality protection, nonsampling error, and definitions, see Selected Appendixes at &lt;www.census.gov/prod/cen2010/cph-1-a.pdf&gt;]

State Parish Place	Race in combination with one or more other races						Race alone or in combination with one or more other races					
	White	Black or African American	American Indian and Alaska Native	Asian	Native Hawaiian and Other Pacific Islander	Some Other Race	White	Black or African American	American Indian and Alaska Native	Asian	Native Hawaiian and Other Pacific Islander	Some Other Race
<b>Louisiana.....</b>	59,676	34,489	24,500	14,203	2,916	16,498	2,895,868	1,486,885	55,079	84,335	4,879	85,725
<b>PARISH</b>												
Acadia Parish.....	754	470	214	72	10	159	49,881	11,645	377	209	16	508
Allen Parish.....	342	207	173	59	9	71	18,777	6,192	795	235	15	197
Ascension Parish.....	1,140	620	359	249	72	273	79,712	24,466	698	1,267	153	2,322
Assumption Parish.....	171	109	87	14	5	43	15,806	7,250	220	72	17	276
Avoyelles Parish.....	451	478	384	39	17	53	28,639	12,876	887	180	20	211
Beauregard Parish.....	778	361	361	153	48	90	30,099	5,016	717	377	65	310
Bienville Parish.....	155	77	97	16	4	12	8,090	6,153	147	50	4	94
Bossier Parish.....	2,123	1,145	699	803	115	426	86,553	25,606	1,340	2,730	278	3,231
Caddo Parish.....	2,997	1,965	1,347	759	173	616	127,939	122,229	2,439	3,442	299	2,720
Calcasieu Parish.....	2,936	2,043	1,261	553	155	849	139,450	49,825	2,159	2,626	248	2,577
Caldwell Parish.....	79	32	51	6	6	9	8,292	1,778	73	31	6	45
Cameron Parish.....	74	16	24	5	3	27	6,620	135	60	11	3	85
Catahoula Parish.....	67	38	24	7	3	14	7,052	3,318	58	10	3	43
Claiborne Parish.....	112	87	70	27	7	5	8,279	8,820	133	68	8	51
Concordia Parish.....	149	91	77	15	6	31	12,108	8,604	142	64	10	84
De Soto Parish.....	262	151	156	15	8	35	15,718	10,600	360	57	19	221
East Baton Rouge Parish.....	4,575	3,029	1,625	1,527	191	1,280	219,502	202,534	2,722	13,894	326	7,582
East Carroll Parish.....	39	42	21	11	6	6	2,284	5,398	40	55	6	43
East Feliciana Parish.....	170	142	111	22	8	12	10,953	9,250	175	74	10	44
Evangeline Parish.....	320	230	102	36	10	86	23,759	9,862	201	150	13	415
Franklin Parish.....	138	83	65	33	6	21	14,068	6,620	102	75	12	74
Grant Parish.....	321	132	192	41	7	33	18,470	3,602	420	100	15	76
Iberia Parish.....	952	656	256	225	46	257	46,503	24,091	525	1,979	66	1,331
Iberville Parish.....	211	166	94	32	11	51	16,491	16,620	156	136	14	267
Jackson Parish.....	156	94	81	42	1	18	11,240	4,947	116	70	3	97
Jefferson Parish.....	7,579	3,112	2,036	2,236	340	3,799	279,694	116,999	4,074	18,919	519	22,228
Jefferson Davis Parish.....	534	368	173	42	9	81	25,659	5,836	330	104	12	272
Lafayette Parish.....	3,092	1,839	931	652	134	892	156,798	58,912	1,677	3,983	215	3,937
Lafourche Parish.....	1,523	617	884	172	63	266	77,968	13,363	3,587	881	96	2,217
La Salle Parish.....	134	39	67	12	3	36	12,823	1,808	219	40	5	143
Lincoln Parish.....	385	259	189	120	34	70	26,160	19,184	312	910	68	655
Livingston Parish.....	1,393	436	566	302	47	258	118,994	6,941	1,092	930	73	1,531
Madison Parish.....	78	71	60	14	2	10	4,576	7,452	84	41	2	62
Morehouse Parish.....	215	148	99	59	18	38	14,560	13,281	135	161	32	113
Natchitoches Parish.....	701	416	431	92	45	201	22,195	16,778	807	226	56	545
Orleans Parish.....	4,032	3,576	1,745	1,336	205	1,733	117,460	210,447	2,792	11,306	339	8,192
Ouachita Parish.....	1,387	978	561	376	90	231	94,271	57,194	942	1,831	141	1,224
Plaquemines Parish.....	531	236	255	130	54	120	16,777	4,951	626	861	85	443
Pointe Coupee Parish.....	183	143	86	25	3	48	14,193	8,427	104	82	3	261
Rapides Parish.....	1,837	1,037	934	440	60	302	85,210	43,150	1,969	1,999	96	1,588
Red River Parish.....	50	38	18	4	3	7	5,410	3,633	51	16	5	38
Richland Parish.....	162	90	50	52	3	35	13,041	7,544	114	107	7	114
Sabine Parish.....	722	208	642	51	9	45	17,877	4,234	2,724	107	9	145
St. Bernard Parish.....	934	355	339	218	44	260	27,513	6,705	599	908	66	1,213
St. Charles Parish.....	762	344	268	154	20	221	37,302	14,395	440	594	41	930
St. Helena Parish.....	77	40	48	7	6	12	5,111	6,014	86	16	10	65
St. James Parish.....	90	110	59	17	3	31	10,705	11,290	104	48	6	115
St. John the Baptist Parish.....	521	368	160	130	23	189	20,022	24,944	304	452	45	887
St. Landry Parish.....	848	711	301	100	23	283	47,463	35,153	576	426	31	945
St. Martin Parish.....	638	358	199	90	32	210	34,951	16,397	421	487	35	676
St. Mary Parish.....	913	525	367	151	32	225	33,319	18,290	1,361	1,099	61	1,658
St. Tammany Parish.....	3,591	1,804	1,474	953	143	939	198,955	28,449	2,634	3,925	236	4,198
Tangipahoa Parish.....	1,395	727	599	280	54	306	81,601	37,381	982	1,021	100	1,737
Tensas Parish.....	33	24	18	4	1	7	2,235	2,991	24	13	1	33
Terrebonne Parish.....	1,825	933	1,402	223	224	288	80,416	22,072	7,749	1,363	282	2,500
Union Parish.....	146	60	81	23	6	49	15,828	6,242	139	55	23	621
Vermilion Parish.....	732	368	213	127	31	190	47,654	8,654	422	1,287	36	793
Vernon Parish.....	1,816	870	584	620	165	406	41,430	8,313	1,322	1,539	425	1,643
Washington Parish.....	429	259	239	60	20	69	31,911	14,884	372	170	23	365
Webster Parish.....	397	221	219	71	24	55	26,866	14,044	369	191	32	211
West Baton Rouge Parish.....	218	160	106	54	5	52	14,489	9,132	136	133	18	202
West Carroll Parish.....	98	48	42	12	0	26	9,595	1,870	94	39	0	120
West Feliciana Parish.....	59	54	40	11	5	10	8,184	7,317	60	42	8	104
Winn Parish.....	144	75	84	22	6	21	10,367	4,777	184	61	8	97
<b>PLACE</b>												
Abbeville city, Vermilion Parish.....	211	145	58	39	10	36	6,343	5,174	90	674	10	219
Abita Springs town, St. Tammany Parish.....	44	19	22	8	5	4	2,220	125	35	15	7	15
Addis town, West Baton Rouge Parish.....	33	19	17	8	0	4	2,516	1,041	23	35	0	22
Albany village, Livingston Parish.....	8	2	4	3	1	3	1,042	44	6	4	1	3
Alexandria city, Rapides Parish.....	537	502	264	163	13	130	18,825	27,824	452	1,036	21	409

Table 6.

**Population for Selected Categories of Race: 2010—Con.**

[For information on confidentiality protection, nonsampling error, and definitions, see Selected Appendixes at &lt;www.census.gov/prod/cen2010/cph-1-a.pdf&gt;]

State Parish Place	Race in combination with one or more other races						Race alone or in combination with one or more other races					
	White	Black or African American	American Indian and Alaska Native	Asian	Native Hawaiian and Other Pacific Islander	Some Other Race	White	Black or African American	American Indian and Alaska Native	Asian	Native Hawaiian and Other Pacific Islander	Some Other Race
<b>PLACE—Con.</b>												
Ama CDP, St. Charles Parish.....	3	5	5	1	0	3	750	557	7	1	1	9
Amelia CDP, St. Mary Parish.....	81	21	8	14	0	64	1,153	243	45	472	3	637
Amite City town, Tangipahoa Parish.....	22	15	20	4	0	13	1,827	2,272	25	27	0	28
Anacoco village, Vernon Parish.....	7	1	4	6	2	1	817	17	31	13	3	1
Angie village, Washington Parish.....	10	8	3	0	0	1	183	73	3	0	0	4
Arabi CDP, St. Bernard Parish.....	116	40	46	41	1	31	3,075	402	81	88	2	128
Arcadia town, Bienville Parish.....	26	19	14	4	3	3	958	1,914	21	21	3	38
Arnaudville town.....	9	6	1	1	0	1	969	90	3	1	0	3
St. Landry Parish (part).....	4	1	1	1	0	1	917	68	3	1	0	3
St. Martin Parish (part).....	5	5	0	0	0	0	52	22	0	0	0	0
Ashland village, Natchitoches Parish.....	1	0	1	0	0	0	224	45	1	0	0	0
Athens village, Claiborne Parish.....	4	3	4	3	0	0	189	58	6	3	0	0
Atlanta village, Winn Parish.....	4	3	1	0	0	0	114	49	4	0	0	0
Avondale CDP, Jefferson Parish.....	107	40	24	23	1	46	2,852	1,366	47	597	3	210
Baker city, East Baton Rouge Parish.....	118	112	54	41	7	20	2,970	10,851	100	66	7	91
Baldwin town, St. Mary Parish.....	29	33	15	0	0	3	760	1,648	43	16	1	8
Ball town, Rapides Parish.....	65	28	36	4	5	4	3,651	304	61	17	6	36
Banks Springs CDP, Caldwell Parish.....	20	6	14	1	6	3	544	636	15	11	6	6
Barataria CDP, Jefferson Parish.....	25	6	13	5	0	1	1,025	73	27	6	0	3
Basile town.....	24	20	0	0	0	8	1,318	362	2	18	0	147
Acadia Parish (part).....	0	0	0	0	0	0	1	0	0	0	0	0
Evangeline Parish (part).....	24	20	0	0	0	8	1,317	362	2	18	0	147
Baskin village, Franklin Parish.....	4	0	4	0	0	0	238	15	5	0	0	0
Bastrop city, Morehouse Parish.....	95	84	40	21	4	21	3,017	8,320	52	66	8	42
Baton Rouge city, East Baton Rouge Parish.....	2,239	1,587	865	786	94	649	92,587	126,742	1,351	8,300	175	3,604
Bawcomville CDP, Ouachita Parish.....	53	24	17	6	1	8	3,329	183	37	7	1	86
Bayou Blue CDP.....	281	129	160	25	5	46	10,304	1,045	860	64	7	400
Lafourche Parish (part).....	187	80	116	21	4	28	7,196	520	586	59	5	186
Terrebonne Parish (part).....	94	49	44	4	1	18	3,108	525	274	5	2	214
Bayou Cane CDP, Terrebonne Parish.....	310	163	162	76	27	46	15,300	3,061	698	318	41	351
Bayou Country Club CDP, Lafourche Parish.....	4	3	1	0	0	0	1,343	44	5	5	0	3
Bayou Gauche CDP, St. Charles Parish.....	17	6	8	1	0	2	2,016	29	25	7	1	10
Bayou Goula CDP, Iberville Parish.....	0	0	0	0	0	0	40	572	0	0	0	0
Bayou L'Ourse CDP, Assumption Parish.....	37	20	20	6	0	8	1,796	63	67	29	3	67
Bayou Vista CDP, St. Mary Parish.....	100	34	37	20	2	19	4,103	380	123	63	4	87
Belcher village, Caddo Parish.....	7	0	0	0	0	7	188	66	0	0	0	16
Belle Chasse CDP, Plaquemines Parish.....	299	133	126	71	48	84	10,965	1,136	251	367	77	289
Belle Rose CDP, Assumption Parish.....	4	8	4	0	0	0	786	1,112	7	2	2	1
Belmont CDP, Sabine Parish.....	8	0	5	1	0	2	329	9	24	2	0	5
Benton town, Bossier Parish.....	29	8	18	0	1	7	1,106	798	38	8	3	27
Bernice town, Union Parish.....	12	7	3	0	0	6	428	1,068	4	1	0	202
Berwick town, St. Mary Parish.....	78	49	40	16	2	15	4,229	592	86	54	2	86
Bienville village, Bienville Parish.....	0	0	0	0	0	0	141	76	1	0	0	0
Blanchard town, Caddo Parish.....	39	18	31	1	1	8	2,621	243	50	12	2	22
Bogalusa city, Washington Parish.....	146	117	81	20	11	27	6,081	6,043	104	66	11	132
Bonita village, Morehouse Parish.....	1	0	1	0	0	0	100	175	1	6	0	3
Boothville CDP, Plaquemines Parish.....	52	12	37	3	1	0	575	217	58	55	2	0
Bordelonville CDP, Avoyelles Parish.....	0	0	0	0	0	0	465	56	3	0	0	1
Bossier City city, Bossier Parish.....	1,369	837	392	555	85	279	41,455	16,557	728	1,797	207	2,405
Bourg CDP, Terrebonne Parish.....	41	16	37	2	6	1	2,380	29	204	5	6	9
Boutte CDP, St. Charles Parish.....	55	41	15	13	2	10	1,213	1,790	30	50	2	61
Boyce town, Rapides Parish.....	15	11	9	0	0	1	272	731	13	2	0	4
Branch CDP, Acadia Parish.....	6	1	5	0	0	0	321	65	6	2	0	0
Breaux Bridge city, St. Martin Parish.....	84	68	28	13	2	30	4,151	3,918	63	63	2	60
Bridge City CDP, Jefferson Parish.....	70	58	24	27	5	25	3,098	3,874	68	342	7	424
Broussard city.....	98	61	30	21	4	23	6,654	1,361	54	126	10	114
Lafayette Parish (part).....	98	60	30	21	3	23	6,600	1,353	54	126	9	114
St. Martin Parish (part).....	0	1	0	0	1	0	54	8	0	0	1	0
Brownfields CDP, East Baton Rouge Parish.....	35	43	16	9	2	8	1,381	3,960	32	44	2	40
Brownsville CDP, Ouachita Parish.....	63	45	22	12	8	4	3,065	1,138	40	21	16	117
Brusly town, West Baton Rouge Parish.....	26	14	24	5	0	0	1,949	629	26	11	0	12
Bryceland village, Bienville Parish.....	1	3	0	0	0	2	83	15	1	0	0	12
Bunkie city, Avoyelles Parish.....	30	31	27	8	3	4	1,703	2,416	51	29	3	26
Buras CDP, Plaquemines Parish.....	48	23	16	27	1	1	631	87	38	237	1	12
Cade CDP, St. Martin Parish.....	17	8	4	12	5	1	1,042	615	7	45	5	33
Calhoun CDP, Ouachita Parish.....	1	0	0	1	1	1	630	39	0	4	1	7
Calvin village, Winn Parish.....	2	1	1	0	0	0	210	29	1	0	0	0
Cameron CDP, Cameron Parish.....	7	1	4	2	0	0	382	11	12	2	0	6



Table 6.  
**Population for Selected Categories of Race: 2010—Con.**

[For information on confidentiality protection, nonsampling error, and definitions, see Selected Appendixes at <www.census.gov/prod/cen2010/cph-1-a.pdf>]

State Parish Place	Race in combination with one or more other races						Race alone or in combination with one or more other races					
	White	Black or African American	American Indian and Alaska Native	Asian	Native Hawaiian and Other Pacific Islander	Some Other Race	White	Black or African American	American Indian and Alaska Native	Asian	Native Hawaiian and Other Pacific Islander	Some Other Race
<b>PLACE—Con.</b>												
Campti town, Natchitoches Parish.....	18	9	13	1	3	0	307	748	18	2	4	0
Cankton village, St. Landry Parish.....	7	1	0	1	0	5	432	45	0	1	0	13
Carencro city, Lafayette Parish.....	71	58	32	13	1	17	4,095	3,194	74	62	2	201
Carlyss CDP, Calcasieu Parish.....	79	39	44	16	0	7	4,239	386	58	64	1	16
Castor village, Bienville Parish.....	0	0	0	0	0	0	229	25	1	3	0	0
Catahoula CDP, St. Martin Parish.....	12	5	3	0	0	6	1,081	13	6	1	0	6
Cecilia CDP, St. Martin Parish.....	27	11	16	5	1	10	1,188	762	41	13	1	17
Center Point CDP, Avoyelles Parish.....	0	0	0	0	0	0	476	11	0	5	0	0
Central city, East Baton Rouge Parish.....	239	80	136	47	14	28	24,232	2,321	241	199	19	138
Chackbay CDP, Lafourche Parish.....	38	26	7	3	2	10	4,874	255	50	18	2	21
Chalmette CDP, St. Bernard Parish.....	491	209	139	119	12	166	13,218	2,416	240	620	28	817
Charenton CDP, St. Mary Parish.....	61	18	64	0	12	4	906	631	422	0	13	14
Chataignier village, Evangeline Parish.....	3	9	2	0	0	4	163	203	2	0	0	5
Chatham town, Jackson Parish.....	5	5	3	2	0	1	344	214	4	2	0	1
Chauvin CDP, Terrebonne Parish.....	24	1	17	9	0	1	2,686	63	136	40	3	12
Cheneyville town, Rapides Parish.....	11	7	5	1	0	0	178	453	5	1	0	0
Choctaw CDP, Lafourche Parish.....	13	6	1	2	0	6	869	7	7	4	0	7
Choudrant village, Lincoln Parish.....	8	1	4	3	0	0	789	47	4	8	1	4
Church Point town, Acadia Parish.....	58	48	9	7	0	10	2,834	1,695	21	12	1	63
Claiborne CDP, Ouachita Parish.....	115	23	56	34	7	16	10,841	370	99	200	11	116
Clarence village, Natchitoches Parish.....	6	0	0	0	0	6	122	375	1	0	0	7
Clarks village, Caldwell Parish.....	2	4	3	1	0	2	528	475	6	4	0	10
Clayton town, Concordia Parish.....	8	3	5	0	0	4	223	490	5	0	0	4
Clinton town, East Feliciana Parish.....	21	12	16	3	0	0	651	994	21	13	0	0
Colfax town, Grant Parish.....	27	23	5	1	0	5	527	1,043	9	1	0	9
Collinston village, Morehouse Parish.....	0	1	1	0	0	0	158	129	1	0	0	0
Columbia town, Caldwell Parish.....	2	1	1	1	0	1	261	129	1	1	0	1
Convent CDP, St. James Parish.....	6	3	0	3	0	0	234	471	1	4	0	7
Converse village, Sabine Parish.....	27	3	24	0	0	0	379	18	68	0	0	2
Cottonport town, Avoyelles Parish.....	18	12	8	1	0	3	918	1,072	15	11	0	11
Cotton Valley town, Webster Parish.....	12	4	5	2	0	1	549	455	7	3	0	7
Coushatta town, Red River Parish.....	5	4	3	0	0	0	574	1,363	11	8	1	13
Covington city, St. Tammany Parish.....	92	59	55	14	5	28	6,908	1,725	90	69	9	102
Creola village, Grant Parish.....	3	1	1	0	0	1	198	14	2	0	0	2
Crescent CDP, Iberville Parish.....	3	5	1	0	0	3	589	361	2	1	0	12
Crowley city, Acadia Parish.....	169	122	62	33	2	25	8,742	4,439	102	78	2	114
Cullen town, Webster Parish.....	7	3	7	1	0	0	161	999	7	3	0	2
Cut Off CDP, Lafourche Parish.....	179	27	125	12	2	45	5,216	122	402	92	6	337
Delcambre town.....	17	19	7	1	0	6	1,510	298	18	16	0	49
Iberia Parish (part).....	4	3	1	1	0	1	342	13	6	13	0	15
Vermilion Parish (part).....	13	16	6	0	0	5	1,168	285	12	3	0	34
Delhi town, Richland Parish.....	29	19	10	6	0	5	1,068	1,822	21	18	0	25
Delta village, Madison Parish.....	4	3	1	0	0	0	256	30	2	0	0	0
Denham Springs city, Livingston Parish.....	116	50	27	16	2	41	8,422	1,575	66	70	5	204
DeQuincy city, Calcasieu Parish.....	59	29	26	5	0	1	2,557	662	56	17	0	4
DeRidder city.....	316	226	76	75	25	48	6,622	3,755	169	237	39	154
Beauregard Parish (part).....	271	187	68	64	24	42	6,290	3,564	151	208	37	141
Vernon Parish (part).....	45	39	8	11	1	6	332	191	18	29	2	13
Des Allemands CDP.....	49	8	31	3	1	6	2,144	333	48	5	2	22
Lafourche Parish (part).....	9	1	7	0	0	1	445	9	11	1	0	2
St. Charles Parish (part).....	40	7	24	3	1	5	1,699	324	37	4	2	20
Destrehan CDP, St. Charles Parish.....	170	66	40	54	6	58	9,281	1,957	71	195	15	221
Deville CDP, Rapides Parish.....	7	4	11	0	0	0	1,741	6	20	4	0	4
Dixie Inn village, Webster Parish.....	4	5	1	0	0	0	145	131	1	0	0	1
Dodson village, Winn Parish.....	6	2	4	1	1	0	268	68	5	2	1	0
Donaldsonville city, Ascension Parish.....	35	29	7	6	0	3	1,738	5,680	21	21	0	18
Downsville village.....	0	0	0	0	0	0	130	3	0	0	0	8
Lincoln Parish (part).....	0	0	0	0	0	0	23	3	0	0	0	0
Union Parish (part).....	0	0	0	0	0	0	107	0	0	0	0	8
Doyline village, Webster Parish.....	14	6	6	1	4	3	670	140	14	2	4	5
Dry Prong village, Grant Parish.....	1	1	1	0	0	0	428	1	7	0	0	2
Dubach town, Lincoln Parish.....	11	3	3	3	0	2	521	435	4	8	0	4
Dubberly village, Webster Parish.....	0	0	0	0	0	0	248	23	0	0	0	2
Dulac CDP, Terrebonne Parish.....	73	25	67	4	0	12	782	53	684	15	0	24
Duson town.....	36	17	9	3	5	5	1,217	464	11	9	5	48
Acadia Parish (part).....	9	7	0	1	0	1	113	115	0	1	0	11
Lafayette Parish (part).....	27	10	9	2	5	4	1,104	349	11	8	5	37

Table 6.

**Population for Selected Categories of Race: 2010—Con.**

[For information on confidentiality protection, nonsampling error, and definitions, see Selected Appendixes at &lt;www.census.gov/prod/cen2010/cph-1-a.pdf&gt;]

State Parish Place	Race in combination with one or more other races						Race alone or in combination with one or more other races					
	White	Black or African American	American Indian and Alaska Native	Asian	Native Hawaiian and Other Pacific Islander	Some Other Race	White	Black or African American	American Indian and Alaska Native	Asian	Native Hawaiian and Other Pacific Islander	Some Other Race
<b>PLACE—Con.</b>												
East Hodge village, Jackson Parish.....	5	5	0	0	0	0	27	264	0	0	0	3
Eastwood CDP, Bossier Parish.....	65	17	28	15	1	7	3,758	261	49	37	1	54
Eden Isle CDP, St. Tammany Parish.....	89	37	40	27	2	24	6,252	476	69	272	8	79
Edgard CDP, St. John the Baptist Parish.....	8	10	6	2	0	7	119	2,315	7	2	0	15
Edgefield village, Red River Parish.....	2	1	1	0	0	0	183	36	1	0	0	0
Egan CDP, Acadia Parish.....	3	0	3	0	0	0	615	14	5	0	0	0
Elizabeth town, Allen Parish.....	1	0	1	0	0	0	518	3	12	0	0	0
Elmwood CDP, Jefferson Parish.....	122	64	39	27	1	28	3,253	1,008	51	331	4	135
Elton town, Jefferson Davis Parish.....	25	23	10	4	0	5	658	450	32	9	0	13
Empire CDP, Plaquemines Parish.....	11	6	1	6	0	2	672	218	9	81	0	26
Epps village, West Carroll Parish.....	9	7	3	3	0	1	406	438	9	4	0	9
Erath town, Vermilion Parish.....	18	8	4	1	0	7	1,886	107	14	107	0	20
Eros town, Jackson Parish.....	1	0	1	0	0	0	134	17	5	0	0	0
Erwinville CDP, West Baton Rouge Parish...	16	12	16	0	0	10	1,570	616	18	1	1	17
Estelle CDP, Jefferson Parish.....	339	128	117	72	8	135	10,787	4,190	271	807	13	721
Estherwood village, Acadia Parish.....	13	7	9	0	0	1	849	37	10	0	0	10
Eunice city.....	129	94	29	10	1	17	6,793	3,487	55	71	1	134
Acadia Parish (part).....	0	0	0	0	0	0	416	32	0	3	0	1
St. Landry Parish (part).....	129	94	29	10	1	17	6,377	3,455	55	68	1	133
Evergreen town, Avoyelles Parish.....	0	1	1	0	0	0	232	77	2	0	0	0
Farmerville town, Union Parish.....	26	28	10	6	2	8	1,147	2,616	26	18	13	80
Fenton village, Jefferson Davis Parish.....	12	13	4	1	0	0	151	225	6	1	0	11
Ferriday town, Concordia Parish.....	15	13	2	5	0	2	556	2,941	11	14	0	8
Fifth Ward CDP, Avoyelles Parish.....	3	5	2	0	0	0	780	10	13	2	0	0
Fisher village, Sabine Parish.....	2	1	3	0	0	0	150	73	7	0	0	3
Florien village, Sabine Parish.....	15	12	12	0	0	4	436	180	33	2	0	4
Folsom village, St. Tammany Parish.....	5	5	5	1	0	0	531	164	8	1	0	20
Fordoche town, Pointe Coupee Parish.....	3	1	2	0	0	0	840	80	2	5	0	4
Forest village, West Carroll Parish.....	6	6	6	0	0	4	330	9	6	5	0	16
Forest Hill village, Rapides Parish.....	13	2	7	0	0	4	520	31	12	3	0	265
Fort Jesup CDP, Sabine Parish.....	13	6	8	0	0	3	468	15	35	1	0	5
Fort Polk North CDP, Vernon Parish.....	120	74	19	47	10	50	2,240	403	53	111	35	186
Fort Polk South CDP, Vernon Parish.....	571	307	120	206	55	184	6,291	2,141	197	401	134	640
Franklin city, St. Mary Parish.....	78	62	30	19	1	19	3,148	4,367	117	72	4	59
Franklinton town, Washington Parish.....	27	13	17	4	0	3	1,815	2,006	28	9	0	33
French Settlement village, Livingston Parish	9	10	5	0	0	1	1,085	14	14	9	0	7
Frierson CDP, De Soto Parish.....	0	2	2	0	0	0	49	92	4	0	0	0
Galliano CDP, Lafourche Parish.....	201	48	136	6	3	36	6,727	179	549	45	9	383
Gardere CDP, East Baton Rouge Parish.....	185	116	25	50	5	92	2,919	6,860	55	233	9	747
Garyville CDP, St. John the Baptist Parish...	17	12	3	7	0	2	1,297	1,515	6	7	0	7
Georgetown village, Grant Parish.....	4	0	4	0	0	0	319	1	11	0	0	0
Gibbsland town, Bienville Parish.....	10	9	8	3	0	1	168	805	9	4	0	10
Gilbert village, Franklin Parish.....	5	3	2	0	0	0	358	165	3	0	0	0
Gilliam village, Caddo Parish.....	5	1	4	0	0	0	101	64	4	0	0	0
Gillis CDP, Calcasieu Parish.....	9	0	5	2	0	4	580	62	11	6	0	8
Glencoe CDP, St. Mary Parish.....	6	6	0	2	1	1	32	169	0	6	1	11
Glenmora town, Rapides Parish.....	16	4	5	2	3	2	876	428	19	5	3	27
Gloster CDP, De Soto Parish.....	1	1	0	0	0	0	71	24	0	0	0	0
Golden Meadow town, Lafourche Parish.....	42	4	31	2	1	6	1,795	37	195	3	3	111
Goldonna village, Natchitoches Parish.....	1	1	0	0	0	0	414	16	1	0	0	0
Gonzales city, Ascension Parish.....	128	85	53	26	5	39	4,900	4,409	75	136	12	432
Grambling city, Lincoln Parish.....	18	16	7	3	2	8	62	4,831	17	26	6	35
Gramercy town, St. James Parish.....	22	16	11	0	0	5	1,882	1,700	32	16	0	13
Grand Cane village, De Soto Parish.....	0	0	0	0	0	0	206	32	4	0	0	0
Grand Coteau town, St. Landry Parish.....	5	5	3	1	1	5	258	684	3	2	1	11
Grand Isle town, Jefferson Parish.....	25	5	15	4	0	5	1,239	16	43	6	0	19
Grand Point CDP, St. James Parish.....	4	3	1	0	1	1	1,825	643	4	0	4	2
Gray CDP, Terrebonne Parish.....	102	77	74	8	10	10	3,183	2,194	194	64	11	85
Grayson village, Caldwell Parish.....	2	2	0	0	0	0	450	79	2	0	0	3
Greensburg town, St. Helena Parish.....	3	3	1	1	0	0	359	359	2	1	0	1
Greenwood town, Caddo Parish.....	50	21	25	8	2	6	2,331	824	53	24	10	33
Gretna city, Jefferson Parish.....	304	172	94	76	14	131	10,124	6,253	183	550	21	1,018
Grosse Tete village, Iberville Parish.....	2	1	2	1	0	0	401	244	2	3	0	0
Gueydan town, Vermilion Parish.....	16	7	6	1	1	4	1,212	180	11	9	1	4
Hackberry CDP, Cameron Parish.....	4	1	1	1	0	1	1,249	7	6	2	0	1
Hahnville CDP, St. Charles Parish.....	30	22	12	4	0	11	1,737	1,592	22	4	3	26
Hall Summit village, Red River Parish.....	4	3	0	3	3	0	257	42	1	3	3	1
Hammond city, Tangipahoa Parish.....	174	118	64	38	11	51	9,898	9,632	111	332	22	257
Harahan city, Jefferson Parish.....	79	16	27	23	1	26	8,841	219	74	116	4	112

Table 6.

**Population for Selected Categories of Race: 2010—Con.**

[For information on confidentiality protection, nonsampling error, and definitions, see Selected Appendixes at &lt;www.census.gov/prod/cen2010/cph-1-a.pdf&gt;]

State Parish Place	Race in combination with one or more other races						Race alone or in combination with one or more other races					
	White	Black or African American	American Indian and Alaska Native	Asian	Native Hawaiian and Other Pacific Islander	Some Other Race	White	Black or African American	American Indian and Alaska Native	Asian	Native Hawaiian and Other Pacific Islander	Some Other Race
<b>PLACE—Con.</b>												
Harrisonburg village, Catahoula Parish.....	8	4	4	0	0	0	258	91	6	0	0	1
Harvey CDP, Jefferson Parish.....	398	189	125	127	28	209	9,258	8,549	206	1,505	45	1,350
Houghton town, Bossier Parish.....	48	21	22	16	2	8	2,748	651	44	33	10	29
Hayes CDP, Calcasieu Parish.....	11	8	3	2	0	14	755	16	9	4	0	15
Haynesville town, Claiborne Parish.....	18	6	8	4	3	0	965	1,344	21	8	3	7
Heflin village, Webster Parish.....	5	3	2	0	0	0	215	32	2	0	0	0
Henderson town, St. Martin Parish.....	26	11	8	2	0	13	1,209	201	16	154	0	124
Hessmer village, Avoyelles Parish.....	5	3	6	0	0	0	682	100	17	5	0	5
Hester CDP, St. James Parish.....	0	6	5	0	0	1	457	36	6	1	0	4
Hodge village, Jackson Parish.....	6	0	2	2	0	2	311	148	3	4	0	10
Homer town, Claiborne Parish.....	35	36	21	8	1	1	1,103	2,118	23	35	1	14
Hornbeck town, Vernon Parish.....	14	0	13	1	1	2	475	1	14	1	1	5
Hosston village, Caddo Parish.....	12	1	10	2	0	0	242	74	10	3	0	2
Houma city, Terrebonne Parish.....	510	300	322	50	29	91	22,755	8,521	1,663	396	53	1,010
Ida village, Caddo Parish.....	5	0	5	0	0	0	218	2	5	0	0	1
Independence town, Tangipahoa Parish.....	33	36	8	3	0	2	942	706	19	30	0	9
Inniswood CDP, East Baton Rouge Parish.....	89	53	45	25	2	17	4,732	1,214	56	227	6	70
Iota town, Acadia Parish.....	18	9	5	1	0	3	1,390	105	11	1	0	11
Iowa town, Calcasieu Parish.....	68	66	35	10	0	7	2,154	842	49	21	0	26
Jackson town, East Feliciana Parish.....	49	54	29	2	0	2	1,730	2,121	36	13	1	10
Jamestown village, Bienville Parish.....	5	2	3	0	0	0	137	3	4	0	0	0
Jeanerette city, Iberia Parish.....	31	30	8	12	5	5	1,757	3,720	17	35	5	42
Jean Lafitte town, Jefferson Parish.....	44	9	41	10	0	5	1,782	35	100	32	0	13
Jefferson CDP, Jefferson Parish.....	156	61	60	36	12	89	7,747	2,909	100	192	18	442
Jena town, La Salle Parish.....	31	10	18	2	1	11	2,890	395	46	15	2	87
Jennings city, Jefferson Davis Parish.....	188	127	47	14	6	38	7,295	3,076	79	39	8	103
Jonesboro town, Jackson Parish.....	38	38	27	8	1	3	2,046	2,651	33	21	1	11
Jonesville town, Catahoula Parish.....	6	10	2	0	0	4	705	1,544	6	1	0	20
Jordan Hill CDP, Winn Parish.....	0	0	0	0	0	0	211	0	0	0	0	0
Joyce CDP, Winn Parish.....	1	0	0	0	0	1	370	12	0	2	0	1
Junction City village.....	1	0	1	0	0	0	286	282	7	0	0	8
Claiborne Parish (part).....	1	0	1	0	0	0	111	3	7	0	0	0
Union Parish (part).....	0	0	0	0	0	0	175	279	0	0	0	8
Kaplan city, Vermilion Parish.....	69	35	15	12	7	18	3,862	674	29	54	7	53
Keatchi town, De Soto Parish.....	5	5	0	0	0	0	239	56	0	4	0	1
Kenner city, Jefferson Parish.....	1,417	474	270	403	51	928	42,519	16,468	518	2,864	75	6,076
Kentwood town, Tangipahoa Parish.....	6	7	0	1	1	3	599	1,592	3	8	1	4
Kilbourne village, West Carroll Parish.....	4	4	0	0	0	0	391	15	7	1	0	6
Killiant town, Livingston Parish.....	6	2	5	0	0	0	1,073	128	7	2	0	3
Killona CDP, St. Charles Parish.....	6	6	0	0	0	0	17	782	0	0	0	0
Kinder town, Allen Parish.....	57	44	16	6	6	13	1,805	615	60	39	6	29
Kraemer CDP, Lafourche Parish.....	8	7	3	0	0	0	921	13	9	0	0	0
Krotz Springs town, St. Landry Parish.....	4	2	1	1	0	0	1,187	4	5	6	0	0
Labadieville CDP, Assumption Parish.....	9	6	9	0	0	4	1,471	349	22	1	5	20
Lacassine CDP, Jefferson Davis Parish.....	8	6	4	0	0	0	444	32	6	0	0	8
Lacombe CDP, St. Tammany Parish.....	201	148	114	21	6	75	6,198	2,225	194	70	6	289
Lafayette city, Lafayette Parish.....	1,739	998	521	400	79	547	78,676	38,528	910	2,580	124	2,062
Lafitte CDP, Jefferson Parish.....	13	1	6	10	2	0	922	13	28	19	2	5
Lafourche Crossing CDP, Lafourche Parish.....	27	16	6	8	0	3	1,723	252	21	21	0	15
Lake Arthur town, Jefferson Davis Parish.....	45	34	8	1	1	7	2,388	361	14	6	1	17
Lake Charles city, Calcasieu Parish.....	1,036	1,017	474	201	62	393	34,856	35,336	768	1,394	89	1,257
Lake Providence town, East Carroll Parish.....	21	17	12	6	1	4	690	3,246	20	45	1	22
Lakeshore CDP, Ouachita Parish.....	21	19	11	7	0	8	1,402	514	15	23	0	13
Lakeview CDP, Caddo Parish.....	6	2	3	4	4	1	671	252	21	5	4	7
Laplace CDP, St. John the Baptist Parish.....	396	271	115	109	19	156	14,437	14,574	227	393	37	764
Larose CDP, Lafourche Parish.....	112	32	81	24	12	36	6,241	405	360	181	14	354
Lawtelle CDP, St. Landry Parish.....	10	18	9	1	0	6	566	612	11	3	0	28
Lecompte town, Rapides Parish.....	19	8	7	2	0	3	393	825	17	7	0	5
Leesville city, Vernon Parish.....	240	137	65	62	23	43	3,816	2,462	134	224	59	213
Lemannville CDP.....	2	3	0	0	0	1	255	607	0	0	0	1
Ascension Parish (part).....	1	2	0	0	0	1	245	486	0	0	0	1
St. James Parish (part).....	1	1	0	0	0	0	10	121	0	0	0	0
Leonville town, St. Landry Parish.....	3	2	1	0	0	0	641	444	2	0	0	0
Lillie village, Union Parish.....	2	0	2	0	0	0	70	48	2	0	0	0
Lisbon village, Claiborne Parish.....	0	0	0	0	0	0	121	64	0	0	0	0
Livingston town, Livingston Parish.....	11	5	3	2	0	1	1,675	79	11	4	1	10
Livonia town, Pointe Coupee Parish.....	21	16	11	0	0	0	1,321	121	15	2	0	7
Lockport town, Lafourche Parish.....	28	11	13	2	2	4	2,399	72	71	4	3	59
Lockport Heights CDP, Lafourche Parish.....	11	0	9	0	0	2	1,228	18	44	2	0	5
Logansport town, De Soto Parish.....	26	15	16	1	0	4	861	673	23	3	0	26
Longstreet village, De Soto Parish.....	1	0	1	0	0	0	121	34	3	0	0	0

Table 6.

**Population for Selected Categories of Race: 2010—Con.**

[For information on confidentiality protection, nonsampling error, and definitions, see Selected Appendixes at &lt;www.census.gov/prod/cen2010/cph-1-a.pdf&gt;]

State Parish Place	Race in combination with one or more other races						Race alone or in combination with one or more other races					
	White	Black or African American	American Indian and Alaska Native	Asian	Native Hawaiian and Other Pacific Islander	Some Other Race	White	Black or African American	American Indian and Alaska Native	Asian	Native Hawaiian and Other Pacific Islander	Some Other Race
<b>PLACE—Con.</b>												
Longville CDP, Beauregard Parish.....	15	3	7	6	0	1	605	24	8	8	0	6
Loreauville village, Iberia Parish.....	5	4	0	1	0	0	687	198	3	3	0	1
Lucky village, Bienville Parish.....	1	0	0	0	0	1	90	181	0	1	0	1
Luling CDP, St. Charles Parish.....	212	101	82	41	3	52	9,844	2,069	116	154	6	193
Lutcher town, St. James Parish.....	21	32	20	0	0	4	1,667	1,894	23	7	0	9
Lydia CDP, Iberia Parish.....	7	4	2	1	1	2	818	106	8	24	3	2
McNary village, Rapides Parish.....	13	11	4	0	0	4	177	33	8	2	1	7
Madisonville town, St. Tammany Parish.....	13	1	7	2	1	4	663	35	10	12	3	40
Mamou town, Evangeline Parish.....	38	31	4	3	0	13	1,810	1,426	10	10	0	31
Mandeville city, St. Tammany Parish.....	176	59	62	54	9	51	10,644	568	98	277	10	176
Mangham town, Richland Parish.....	4	0	0	0	0	4	390	280	1	0	0	5
Mansfield city, De Soto Parish.....	20	23	12	2	0	8	1,105	3,847	30	20	2	30
Mansura town, Avoyelles Parish.....	19	39	37	0	0	1	553	844	61	1	2	8
Many town, Sabine Parish.....	51	55	47	13	0	5	1,380	1,428	91	33	0	16
Maringouin town, Iberville Parish.....	4	1	3	0	0	0	154	944	3	1	0	0
Marion town, Union Parish.....	4	5	8	0	0	1	293	466	8	0	0	7
Marksville city, Avoyelles Parish.....	134	166	98	7	7	9	3,011	2,610	209	52	7	34
Marrero CDP, Jefferson Parish.....	437	227	150	107	17	179	14,376	16,530	379	1,660	23	747
Martin village, Red River Parish.....	4	4	0	0	0	0	574	15	4	0	0	5
Mathews CDP, Lafourche Parish.....	18	4	9	2	2	2	2,145	37	26	8	5	7
Maurice village, Vermilion Parish.....	10	8	0	3	1	0	780	137	6	34	1	17
Melville town, St. Landry Parish.....	7	4	7	2	0	0	485	551	9	4	0	2
Meraux CDP, St. Bernard Parish.....	130	45	60	27	6	32	4,901	661	107	127	9	163
Mermentau village, Acadia Parish.....	14	10	0	0	4	0	595	70	3	1	4	2
Mer Rouge village, Morehouse Parish.....	2	0	1	0	0	1	409	218	2	0	0	1
Merrydale CDP, East Baton Rouge Parish...	27	65	25	14	4	16	475	9,234	43	26	4	71
Merryville town, Beauregard Parish.....	17	8	7	3	0	5	911	169	23	9	0	11
Metairie CDP, Jefferson Parish.....	2,368	783	539	766	120	1,191	113,195	15,157	957	5,273	185	6,697
Midway CDP, La Salle Parish.....	5	2	3	0	0	0	605	673	12	1	0	5
Milton CDP, Lafayette Parish.....	39	17	6	12	0	8	2,901	97	8	25	0	40
Minden city, Webster Parish.....	113	99	55	31	6	28	6,154	6,860	82	73	7	79
Minorca CDP, Concordia Parish.....	8	8	6	1	0	9	1,697	590	13	8	1	24
Monroe city, Ouachita Parish.....	357	385	157	129	23	64	16,669	31,574	241	647	48	218
Montegut CDP, Terrebonne Parish.....	20	2	24	0	4	6	1,354	18	164	6	4	22
Monterey CDP, Concordia Parish.....	1	0	0	1	0	0	436	1	0	1	0	2
Montgomery town, Grant Parish.....	16	7	8	3	2	1	592	140	11	3	2	1
Monticello CDP, East Baton Rouge Parish...	30	32	8	12	0	9	764	4,337	20	62	0	37
Montpelier village, St. Helena Parish.....	0	0	0	0	0	0	120	141	0	1	0	4
Montz CDP, St. Charles Parish.....	19	7	3	5	1	11	1,585	319	4	16	1	18
Moonshine CDP, St. James Parish.....	1	1	0	0	0	0	25	166	0	0	0	4
Mooringsport town, Caddo Parish.....	15	1	13	0	1	0	679	101	17	0	8	3
Moreauville village, Avoyelles Parish.....	13	27	23	1	0	6	550	363	45	2	0	7
Morgan City city.....	210	108	64	43	4	57	8,558	3,030	207	267	19	575
St. Martin Parish (part).....	0	0	0	0	0	0	0	0	0	0	0	0
St. Mary Parish (part).....	210	108	64	43	4	57	8,558	3,030	207	267	19	575
Morganza village, Pointe Coupee Parish.....	0	1	1	0	0	0	437	171	1	0	0	2
Morse village, Acadia Parish.....	0	0	0	0	0	0	808	4	0	0	0	0
Moss Bluff CDP, Calcasieu Parish.....	165	77	59	24	10	53	10,566	776	116	143	13	149
Mound village, Madison Parish.....	0	0	0	0	0	0	15	4	0	0	0	0
Mount Lebanon town, Bienville Parish.....	3	2	1	0	0	0	72	13	1	0	0	0
Napoleonville village, Assumption Parish.....	6	4	0	0	2	0	125	538	0	0	2	1
Natalbany CDP, Tangipahoa Parish.....	39	13	20	6	1	7	1,839	1,076	40	14	2	56
Natchez village, Natchitoches Parish.....	9	6	8	0	0	7	61	536	11	0	0	10
Natchitoches city, Natchitoches Parish.....	240	202	138	38	24	53	7,064	11,054	224	141	26	197
Newellton town, Tensas Parish.....	2	5	5	0	0	1	340	848	5	0	0	1
New Iberia city, Iberia Parish.....	388	288	85	98	18	120	16,473	12,982	160	919	27	581
New Llano town, Vernon Parish.....	114	72	42	48	14	37	1,198	1,041	68	174	40	155
New Orleans city, Orleans Parish.....	4,032	3,576	1,745	1,336	205	1,733	117,460	210,447	2,792	11,306	339	8,192
New Roads city, Pointe Coupee Parish.....	22	21	8	9	0	2	1,919	2,854	14	38	0	39
New Sarpy CDP, St. Charles Parish.....	15	8	5	1	0	1	694	758	17	2	0	8
Noble village, Sabine Parish.....	9	3	9	2	0	1	163	4	95	2	0	1
Norco CDP, St. Charles Parish.....	33	5	20	7	1	6	2,810	220	31	23	3	24
North Hodge village, Jackson Parish.....	13	11	4	4	0	3	306	85	4	4	0	7
North Vacherie CDP, St. James Parish.....	5	10	2	4	2	0	587	1,737	4	4	2	24
Norwood village, East Feliciana Parish.....	1	0	1	0	0	0	254	68	1	0	0	0
Oakdale city, Allen Parish.....	72	50	41	12	1	16	4,927	2,695	138	72	3	44
Oak Grove town, West Carroll Parish.....	22	11	7	1	0	3	1,175	518	17	15	0	24
Oak Hills Place CDP, East Baton Rouge Parish.....	77	36	25	33	6	22	6,416	1,337	38	423	6	78
Oak Ridge village, Morehouse Parish.....	0	0	0	0	0	0	130	14	0	0	0	0
Oberlin town, Allen Parish.....	31	32	6	10	0	9	996	744	21	37	0	17

Table 6.

**Population for Selected Categories of Race: 2010—Con.**

[For information on confidentiality protection, nonsampling error, and definitions, see Selected Appendixes at &lt;www.census.gov/prod/cen2010/cph-1-a.pdf&gt;]

State Parish Place	Race in combination with one or more other races						Race alone or in combination with one or more other races					
	White	Black or African American	American Indian and Alaska Native	Asian	Native Hawaiian and Other Pacific Islander	Some Other Race	White	Black or African American	American Indian and Alaska Native	Asian	Native Hawaiian and Other Pacific Islander	Some Other Race
<b>PLACE—Con.</b>												
Oil City town, Caddo Parish.....	13	6	8	2	3	0	586	414	14	6	3	1
Old Jefferson CDP, East Baton Rouge Parish.....	118	48	24	37	8	26	5,710	933	53	234	16	165
Olla town, La Salle Parish.....	16	4	4	0	0	8	1,346	29	11	2	0	13
Opelousas city, St. Landry Parish.....	130	154	53	7	5	40	3,837	12,647	111	88	7	151
Oretta CDP, Beauregard Parish.....	10	6	3	0	0	1	402	11	10	0	0	5
Ossun CDP, Lafayette Parish.....	24	27	10	5	1	14	1,153	976	14	5	3	35
Paincourtville CDP, Assumption Parish.....	5	5	0	0	0	0	584	327	1	3	0	1
Palmetto village, St. Landry Parish.....	7	7	6	0	0	0	90	81	6	0	0	0
Paradis CDP, St. Charles Parish.....	33	15	10	2	4	2	1,197	91	21	8	4	10
Parks village, St. Martin Parish.....	8	8	0	0	0	0	385	276	0	0	0	0
Patterson city, St. Mary Parish.....	78	66	29	12	0	6	3,249	2,776	70	50	0	64
Paulina CDP, St. James Parish.....	6	4	4	6	0	6	994	171	8	10	0	10
Pearl River town, St. Tammany Parish.....	42	11	23	18	4	7	2,375	83	42	28	4	32
Pierre Part CDP, Assumption Parish.....	26	8	14	2	0	4	3,152	9	21	2	0	12
Pine Prairie village, Evangeline Parish.....	13	7	3	3	0	0	1,132	477	6	5	0	3
Pineville city, Rapides Parish.....	233	155	102	58	5	25	9,637	4,638	176	283	18	106
Pioneer village, West Carroll Parish.....	1	0	0	1	0	0	91	64	1	1	0	0
Pitkin CDP, Vernon Parish.....	8	2	8	2	0	0	549	3	27	5	0	2
Plain Dealing town, Bossier Parish.....	13	13	11	2	1	2	543	472	13	2	1	10
Plaquemine city, Iberville Parish.....	36	26	17	10	4	14	3,358	3,659	31	37	5	84
Plaucheville village, Avoyelles Parish.....	5	0	5	0	0	0	236	2	13	1	0	1
Pleasant Hill village, Sabine Parish.....	13	1	12	0	0	0	411	298	27	0	0	0
Pleasure Bend CDP, St. John the Baptist Parish.....	0	1	0	0	0	1	242	7	1	0	0	1
Pointe a la Hache CDP, Plaquemines Parish	0	0	0	0	0	0	16	170	1	0	0	0
Point Place CDP, Natchitoches Parish.....	30	15	20	4	4	12	255	143	30	4	4	18
Pollock town, Grant Parish.....	13	4	7	2	0	2	463	5	10	4	0	2
Ponchatoula city, Tangipahoa Parish.....	98	74	47	30	3	21	4,253	2,225	57	67	4	94
Port Allen city, West Baton Rouge Parish.....	42	33	13	16	2	11	2,111	3,035	20	23	2	50
Port Barre town, St. Landry Parish.....	40	38	13	9	6	7	1,512	566	15	13	6	10
Port Sulphur CDP, Plaquemines Parish.....	23	7	14	8	0	11	464	1,143	111	34	0	42
Port Vincent village, Livingston Parish.....	6	1	2	2	0	1	737	2	5	2	0	1
Powhatan village, Natchitoches Parish.....	1	1	0	0	0	0	35	95	1	0	0	5
Poydras CDP, St. Bernard Parish.....	62	16	34	2	5	9	2,040	286	55	13	5	17
Prairieville CDP, Ascension Parish.....	315	136	86	77	11	86	22,489	3,451	169	561	35	556
Presquille CDP, Terrebonne Parish.....	12	2	4	1	0	5	1,706	43	44	10	0	16
Prien CDP, Calcasieu Parish.....	150	73	61	44	9	53	6,816	654	93	305	19	123
Prospect CDP, Grant Parish.....	13	3	8	2	0	2	467	6	11	4	0	2
Provençal village, Natchitoches Parish.....	15	6	13	1	0	1	590	18	18	1	0	2
Quitman village, Jackson Parish.....	1	1	0	0	0	0	164	18	0	0	0	0
Raceland CDP, Lafourche Parish.....	135	85	60	12	6	20	6,966	2,994	173	46	10	167
Rayne city, Acadia Parish.....	117	105	20	5	1	20	5,087	2,899	43	19	2	41
Rayville town, Richland Parish.....	35	18	14	17	0	5	1,088	2,579	27	32	0	17
Red Chute CDP, Bossier Parish.....	125	34	42	39	6	32	5,484	513	72	115	15	204
Reddell CDP, Evangeline Parish.....	12	9	8	0	0	1	566	167	12	2	0	3
Reeves village, Allen Parish.....	2	1	1	0	0	0	221	1	12	0	0	0
Reserve CDP, St. John the Baptist Parish.....	96	70	31	11	4	22	3,808	5,876	53	49	8	94
Richmond village, Madison Parish.....	3	2	3	0	0	0	455	115	3	2	0	6
Richwood town, Ouachita Parish.....	7	15	4	3	8	2	606	2,775	4	8	8	12
Ridgecrest town, Concordia Parish.....	6	4	0	0	0	2	485	209	3	0	0	3
Ringgold town, Bienville Parish.....	24	12	13	0	0	1	620	879	18	1	0	2
River Ridge CDP, Jefferson Parish.....	164	59	63	41	7	47	11,533	1,698	96	163	11	191
Roanoke CDP, Jefferson Davis Parish.....	8	4	6	0	0	0	423	122	7	2	0	1
Robeline village, Natchitoches Parish.....	1	0	1	0	0	0	147	17	11	0	0	0
Rock Hill CDP, Grant Parish.....	4	2	4	0	0	2	266	2	10	0	0	2
Rodessa village, Caddo Parish.....	9	2	8	1	0	2	184	86	9	1	0	2
Romeville CDP, St. James Parish.....	0	0	0	0	0	0	21	109	0	0	0	0
Rosedale village, Iberville Parish.....	3	1	4	0	0	0	442	335	8	12	0	0
Roseland town, Tangipahoa Parish.....	12	3	4	3	0	4	371	745	9	5	0	6
Rosepine town, Vernon Parish.....	42	25	15	23	0	0	1,459	160	33	44	0	53
Ruston city, Lincoln Parish.....	193	152	94	85	19	31	11,629	9,332	139	776	26	263
St. Francisville town, West Feliciana Parish..	20	12	6	4	3	6	1,262	433	7	15	3	71
St. Gabriel city, Iberville Parish.....	46	55	19	1	0	9	2,325	4,330	26	23	0	42
St. James CDP, St. James Parish.....	1	1	0	0	0	0	166	663	0	0	0	0
St. Joseph town, Tensas Parish.....	10	9	5	1	1	1	256	919	7	5	1	2
St. Martinville city, St. Martin Parish.....	68	58	19	8	6	10	2,229	3,893	34	16	8	22
St. Maurice CDP, Winn Parish.....	3	0	3	0	0	0	86	234	5	1	0	0
St. Rose CDP, St. Charles Parish.....	128	54	43	22	2	59	4,222	3,540	57	129	3	329
Saline village, Bienville Parish.....	6	2	4	0	0	0	217	61	5	0	0	0
Sarepta town, Webster Parish.....	1	0	1	1	1	0	881	5	3	1	1	2
Schriever CDP, Terrebonne Parish.....	97	42	83	9	0	12	4,834	1,818	179	43	2	100
Scott city, Lafayette Parish.....	138	78	41	13	5	31	6,916	1,433	82	156	6	177

Table 6.  
**Population for Selected Categories of Race: 2010—Con.**

[For information on confidentiality protection, nonsampling error, and definitions, see Selected Appendixes at <www.census.gov/prod/cen2010/cph-1-a.pdf>]

State Parish Place	Race in combination with one or more other races						Race alone or in combination with one or more other races					
	White	Black or African American	American Indian and Alaska Native	Asian	Native Hawaiian and Other Pacific Islander	Some Other Race	White	Black or African American	American Indian and Alaska Native	Asian	Native Hawaiian and Other Pacific Islander	Some Other Race
<b>PLACE—Con.</b>												
Shenandoah CDP, East Baton Rouge Parish.....	200	101	51	80	21	56	15,438	2,164	104	730	33	194
Shongaloo village, Webster Parish.....	0	0	0	0	0	0	172	9	1	0	0	0
Shreveport city.....	2,275	1,671	953	675	138	491	84,302	110,693	1,678	3,303	235	2,345
Bossier Parish (part).....	35	27	10	29	0	11	1,688	713	14	234	6	105
Caddo Parish (part).....	2,240	1,644	943	646	138	480	82,614	109,980	1,664	3,069	229	2,240
Sibley town, Webster Parish.....	15	8	9	6	5	3	888	316	19	11	5	4
Sicity Island village, Catahoula Parish.....	4	6	1	2	1	0	184	343	1	3	1	1
Sikes village, Winn Parish.....	0	0	0	0	0	0	117	1	1	0	0	0
Simmesport town, Avoyelles Parish.....	12	22	10	0	1	3	1,079	1,071	21	5	1	8
Simpson village, Vernon Parish.....	8	0	3	4	0	1	617	1	20	6	0	2
Simsboro village, Lincoln Parish.....	12	7	8	0	0	1	608	213	15	1	0	18
Singer CDP, Beauregard Parish.....	2	2	5	0	0	1	271	8	11	0	0	2
Siracuseville CDP, St. Mary Parish.....	2	10	1	2	0	6	15	405	1	3	0	9
Slaughter town, East Feliciana Parish.....	13	7	5	1	0	3	924	65	18	1	0	5
Slidell city, St. Tammany Parish.....	497	281	161	153	31	154	21,056	4,882	288	576	41	889
Sorrel CDP, St. Mary Parish.....	8	8	2	0	2	0	350	417	4	1	3	1
Sorrento town, Ascension Parish.....	13	7	5	0	0	4	1,149	211	10	10	3	34
South Mansfield village, De Soto Parish.....	8	8	3	1	0	0	82	270	3	1	0	1
South Vacherie CDP, St. James Parish.....	14	14	2	3	0	14	2,366	1,259	4	3	0	34
Spearsville village, Avoyelles Parish.....	0	0	0	0	0	0	123	9	1	0	0	4
Spokane CDP, Concordia Parish.....	8	0	8	1	0	0	422	18	8	2	0	1
Springfield town, Livingston Parish.....	3	1	1	3	2	1	462	24	1	3	2	1
Springhill city, Webster Parish.....	41	33	14	4	4	11	3,394	1,823	35	24	7	41
Stanley village, De Soto Parish.....	0	0	0	0	0	0	102	0	3	0	0	2
Starks CDP, Calcasieu Parish.....	2	1	1	0	0	0	628	34	3	0	0	1
Start CDP, Richland Parish.....	5	1	1	2	0	1	869	30	3	3	0	5
Sterlington town, Ouachita Parish.....	28	25	0	5	0	12	1,274	294	3	17	3	39
Stonewall town, De Soto Parish.....	17	4	9	4	0	0	1,649	137	29	9	0	7
Sugartown CDP, Beauregard Parish.....	1	0	1	0	0	0	50	1	3	0	0	1
Sulphur city, Calcasieu Parish.....	330	149	131	64	21	74	18,662	1,419	216	220	36	261
Sun village, St. Tammany Parish.....	5	3	2	0	0	2	395	63	5	2	1	10
Sunset town, St. Landry Parish.....	22	24	4	3	0	3	1,402	1,457	18	5	0	44
Supreme CDP, Assumption Parish.....	1	2	1	1	0	0	152	884	7	1	0	11
Swartz CDP, Ouachita Parish.....	47	22	14	13	0	7	3,678	802	36	60	0	12
Taft CDP, St. Charles Parish.....	0	0	0	0	0	0	63	0	0	0	0	0
Tallulah city, Madison Parish.....	57	48	45	11	1	6	1,633	5,665	61	31	1	33
Tangipahoa village, Tangipahoa Parish.....	4	4	0	0	0	0	62	688	0	2	0	0
Terrytown CDP, Jefferson Parish.....	507	242	149	164	28	308	10,951	9,520	248	1,112	42	2,168
Thibodaux city, Lafourche Parish.....	152	97	71	37	8	24	9,437	4,873	152	189	12	103
Tickfaw village, Tangipahoa Parish.....	12	3	8	0	0	3	534	98	11	2	0	62
Timberlane CDP, Jefferson Parish.....	237	110	47	106	16	105	5,488	3,751	98	688	19	527
Triumph CDP, Plaquemines Parish.....	11	4	7	2	0	0	153	51	9	13	0	3
Tullos town.....	6	0	6	0	0	0	370	3	16	0	0	2
La Salle Parish (part).....	6	0	6	0	0	0	370	3	16	0	0	2
Winn Parish (part).....	0	0	0	0	0	0	0	0	0	0	0	0
Turkey Creek village, Evangeline Parish.....	4	1	2	1	0	0	440	2	2	1	0	0
Union CDP, St. James Parish.....	0	0	0	0	0	0	175	715	0	2	0	0
Urania town, La Salle Parish.....	6	2	2	1	1	2	903	403	5	2	1	6
Varnado village, Washington Parish.....	1	2	1	0	0	0	603	856	4	0	0	0
Venice CDP, Plaquemines Parish.....	11	7	4	0	0	0	182	19	8	2	0	2
Ventress CDP, Pointe Coupee Parish.....	10	1	5	0	0	4	825	61	6	0	0	8
Vidalia town, Concordia Parish.....	31	13	13	2	1	4	3,127	1,140	22	20	2	20
Vienna town, Lincoln Parish.....	4	5	4	1	0	0	367	18	4	6	0	0
Vienna Bend CDP, Natchitoches Parish.....	24	19	7	3	0	6	620	601	17	7	1	35
Village St. George CDP, East Baton Rouge Parish.....	115	45	23	56	0	35	4,565	2,237	31	274	2	138
Ville Platte city, Evangeline Parish.....	41	44	16	9	6	21	2,551	4,827	28	50	6	45
Vinton town, Calcasieu Parish.....	77	51	28	1	1	8	2,497	717	48	14	3	17
Violet CDP, St. Bernard Parish.....	80	39	33	26	8	10	2,095	2,794	66	54	9	56
Vivian town, Caddo Parish.....	33	29	21	1	1	2	2,081	1,549	46	18	1	20
Waggaman CDP, Jefferson Parish.....	118	79	33	23	1	35	3,252	6,443	91	115	5	260
Walker town, Livingston Parish.....	78	41	20	23	2	12	5,309	701	39	64	4	112
Wallace CDP, St. John the Baptist Parish.....	4	4	5	1	0	1	52	613	9	1	0	5
Wallace Ridge CDP, Catahoula Parish.....	2	1	0	0	0	1	690	19	1	0	0	2
Washington town, St. Landry Parish.....	11	16	3	0	0	4	433	530	7	1	0	10
Waterproof town, Tensas Parish.....	0	0	0	0	0	0	56	632	0	0	0	0
Watson CDP, Livingston Parish.....	7	1	5	0	0	1	1,026	15	8	2	0	3
Welcome CDP, St. James Parish.....	2	6	3	1	0	0	34	761	10	1	0	0
Welsh town, Jefferson Davis Parish.....	45	28	14	7	0	3	2,545	683	20	9	0	18

Table 6.

**Population for Selected Categories of Race: 2010—Con.**

[For information on confidentiality protection, nonsampling error, and definitions, see Selected Appendixes at &lt;www.census.gov/prod/cen2010/cph-1-a.pdf&gt;]

State Parish Place	Race in combination with one or more other races						Race alone or in combination with one or more other races					
	White	Black or African American	American Indian and Alaska Native	Asian	Native Hawaiian and Other Pacific Islander	Some Other Race	White	Black or African American	American Indian and Alaska Native	Asian	Native Hawaiian and Other Pacific Islander	Some Other Race
<b>PLACE—Con.</b>												
Westlake city, Calcasieu Parish.....	62	31	21	4	7	15	3,587	930	45	17	10	52
Westminster CDP, East Baton Rouge Parish.....	27	12	7	9	3	3	2,559	318	13	98	3	48
West Monroe city, Ouachita Parish.....	181	134	46	30	3	30	8,271	4,520	92	135	8	258
Westwego city, Jefferson Parish.....	146	70	59	23	1	48	6,465	1,796	172	87	2	192
White Castle town, Iberville Parish.....	11	7	0	1	1	4	271	1,608	2	2	1	11
Wilson village, East Feliciana Parish.....	4	4	4	1	0	2	122	473	4	1	0	3
Winnfield city, Winn Parish.....	69	41	34	4	1	15	2,288	2,488	61	21	3	66
Winnsboro city, Franklin Parish.....	45	46	27	6	2	10	1,583	3,314	33	28	2	23
Wisner town, Franklin Parish.....	4	6	0	1	2	2	535	428	1	2	4	2
Woodmere CDP, Jefferson Parish.....	139	149	33	45	11	89	1,514	9,864	71	550	19	302
Woodworth town, Rapides Parish.....	11	4	6	0	1	0	997	86	14	9	1	0
Youngsville city, Lafayette Parish.....	79	41	22	24	1	13	7,355	591	54	110	3	85
Zachary city, East Baton Rouge Parish.....	178	100	43	46	0	33	9,402	5,399	90	170	1	99
Zwolle town, Sabine Parish.....	62	30	52	1	1	3	589	891	332	2	1	20

**Table 7.**  
**Households and Families: 2010**

[For information on confidentiality protection, nonsampling error, and definitions, see Selected Appendixes at <[www.census.gov/prod/cen2010/cph-1-a.pdf](http://www.census.gov/prod/cen2010/cph-1-a.pdf)>]

State Parish Parish Subdivision Place	Total households	Family households						Nonfamily households			Average size	
		Total		Husband-wife family		Female householder, no husband present		Total	Householder living alone		House- holds	Families
		Number	Percent with own children under 18 years	Number	Percent with own children under 18 years	Number	Percent with own children under 18 years		Total	65 years and over		
<b>Louisiana.....</b>	<b>1,728,360</b>	<b>1,160,118</b>	<b>44.0</b>	<b>768,198</b>	<b>39.6</b>	<b>296,504</b>	<b>54.2</b>	<b>568,242</b>	<b>464,334</b>	<b>154,026</b>	<b>2.55</b>	<b>3.10</b>
<b>Acadia Parish.....</b>	<b>22,841</b>	<b>16,184</b>	<b>46.3</b>	<b>11,133</b>	<b>41.5</b>	<b>3,751</b>	<b>58.1</b>	<b>6,657</b>	<b>5,552</b>	<b>2,290</b>	<b>2.66</b>	<b>3.16</b>
District 1.....	2,399	1,576	47.5	731	38.0	694	58.8	823	729	267	2.55	3.19
Crowley city (part).....	2,255	1,472	46.1	716	38.3	609	56.5	783	694	264	2.55	3.20
District 2.....	2,748	1,937	42.6	1,473	39.0	342	53.8	811	671	338	2.62	3.12
Crowley city (part).....	1,289	828	42.5	576	37.2	205	54.1	461	395	230	2.45	3.09
Egan CDP.....	236	176	46.0	136	41.2	21	76.2	60	47	21	2.67	3.08
District 3.....	2,719	1,928	45.4	1,342	41.8	398	53.5	791	636	280	2.68	3.14
Crowley city (part).....	891	549	47.2	321	40.2	167	56.9	342	271	122	2.53	3.13
Estherwood village.....	313	232	40.5	164	39.0	45	46.7	81	63	25	2.84	3.26
Mermentau village.....	262	180	46.7	118	47.5	43	51.2	82	74	32	2.52	3.08
Morse village.....	303	219	44.7	142	40.1	50	50.0	84	70	34	2.68	3.12
District 4.....	2,710	1,949	45.8	1,351	39.7	444	61.3	761	614	251	2.69	3.14
Crowley city (part).....	667	455	50.5	247	36.4	168	66.7	212	171	81	2.58	3.07
Rayne city (part).....	826	558	45.5	368	37.5	149	63.8	268	225	96	2.55	3.10
District 5.....	2,960	1,927	46.8	1,122	40.6	639	57.6	1,033	881	336	2.53	3.15
Duson town (part).....	87	53	69.8	23	47.8	26	92.3	34	22	5	2.66	3.32
Rayne city (part).....	2,332	1,476	44.7	815	37.9	530	55.1	856	760	305	2.45	3.12
District 6.....	3,209	2,316	48.9	1,646	43.7	482	62.9	893	721	289	2.69	3.16
Branch CDP.....	141	108	53.7	76	44.7	25	84.0	33	27	13	2.75	3.11
Church Point town (part).....	978	645	49.0	374	38.0	222	64.9	333	284	120	2.49	3.07
District 7.....	3,047	2,284	44.8	1,681	41.2	434	56.9	763	645	245	2.76	3.19
Church Point town (part).....	785	517	42.6	274	30.7	196	57.7	268	223	80	2.54	3.10
District 8.....	3,049	2,267	47.9	1,787	44.8	318	58.5	782	655	284	2.72	3.16
Basile town (part).....	1	0	(X)	0	(X)	0	(X)	1	1	1	1.00	0.00
Eunice city (part).....	163	124	46.8	105	48.6	13	38.5	39	29	8	2.77	3.10
Iota town.....	588	379	52.2	257	47.9	95	61.1	209	180	71	2.55	3.22
<b>Allen Parish.....</b>	<b>8,516</b>	<b>5,908</b>	<b>44.8</b>	<b>4,092</b>	<b>39.8</b>	<b>1,311</b>	<b>56.8</b>	<b>2,608</b>	<b>2,289</b>	<b>911</b>	<b>2.53</b>	<b>3.06</b>
District 1.....	519	320	48.8	119	37.8	165	57.6	199	175	64	2.38	3.07
Oakdale city (part).....	519	320	48.8	119	37.8	165	57.6	199	175	64	2.38	3.07
District 2.....	1,280	892	41.1	614	37.9	222	49.1	388	332	146	2.51	3.02
Elizabeth town (part).....	0	0	(X)	0	(X)	0	(X)	0	0	0	0.00	0.00
Oakdale city (part).....	728	480	46.7	283	42.8	167	54.5	248	216	86	2.51	3.11
District 3.....	1,249	837	39.2	578	35.5	194	47.9	412	366	147	2.43	2.99
Oakdale city (part).....	905	584	40.6	378	37.6	156	49.4	321	285	123	2.45	3.05
District 4.....	1,419	1,062	48.0	829	45.2	158	58.9	357	316	130	2.72	3.19
Elizabeth town (part).....	185	141	61.0	100	59.0	28	67.9	44	39	12	2.88	3.35
Oberlin town (part).....	24	17	70.6	10	70.0	4	75.0	7	7	3	3.08	3.82
District 5.....	1,389	913	45.1	627	41.1	196	54.1	476	426	161	2.46	3.07
Oberlin town (part).....	670	398	44.7	252	40.1	106	51.9	272	242	98	2.31	3.05
District 6.....	1,015	690	49.0	422	36.7	192	68.8	325	285	112	2.49	3.02
Kinder town (part).....	654	419	47.7	236	30.5	135	69.6	235	206	84	2.38	2.93
Oberlin town (part).....	1	1	100.0	0	(X)	0	(X)	0	0	0	4.00	3.00
District 7.....	1,645	1,194	44.8	903	39.8	184	63.6	451	389	151	2.59	3.06
Kinder town (part).....	356	218	47.7	131	38.2	62	64.5	138	120	40	2.35	3.00
Reeves village.....	81	54	57.4	38	57.9	10	60.0	27	23	6	2.86	3.57
<b>Ascension Parish.....</b>	<b>37,790</b>	<b>28,966</b>	<b>50.9</b>	<b>21,458</b>	<b>48.8</b>	<b>5,364</b>	<b>57.3</b>	<b>8,824</b>	<b>7,137</b>	<b>2,142</b>	<b>2.82</b>	<b>3.21</b>
District 1.....	2,651	1,933	45.0	986	36.7	797	56.6	718	639	221	2.82	3.36
Donaldsonville city (part).....	2,027	1,470	46.9	658	36.5	700	58.6	557	496	165	2.84	3.40
District 2.....	3,335	2,538	42.4	1,845	38.6	521	50.7	797	671	277	2.71	3.10
Donaldsonville city (part).....	654	399	35.1	223	28.7	146	38.4	255	234	112	2.41	3.15
Gonzales city (part).....	291	232	50.4	123	40.7	95	63.2	59	42	11	3.06	3.40
Lemannville CDP (part).....	88	68	52.9	31	48.4	31	58.1	20	20	7	3.07	3.54
Sorrento town.....	537	386	48.7	282	45.7	67	55.2	151	120	54	2.61	3.08
District 3.....	3,157	2,206	47.3	1,332	44.4	658	52.0	951	791	190	2.70	3.23
Gonzales city (part).....	1,433	893	46.1	520	41.7	288	50.7	540	440	98	2.49	3.14
District 4.....	4,232	3,423	58.7	2,785	58.1	436	64.4	809	636	137	2.99	3.33
Prairieville CDP (part).....	3,060	2,533	60.1	2,110	59.9	289	63.3	527	412	89	3.04	3.36
District 5.....	3,664	2,837	50.7	2,216	48.4	418	58.6	827	658	170	2.84	3.20
Prairieville CDP (part).....	1,280	981	51.6	771	48.5	148	64.2	299	242	59	2.79	3.18
District 6.....	3,199	2,446	49.7	1,857	46.0	402	60.7	753	624	229	2.74	3.12
District 7.....	3,347	2,695	52.8	2,179	51.8	335	56.1	652	516	155	2.89	3.21
Prairieville CDP (part).....	3,347	2,695	52.8	2,179	51.8	335	56.1	652	516	155	2.89	3.21
District 8.....	4,920	3,939	58.8	3,034	57.3	628	65.1	981	779	208	2.94	3.28
Gonzales city (part).....	7	6	33.3	4	50.0	2	0.0	1	0	0	2.57	2.67
Prairieville CDP (part).....	145	99	46.5	84	41.7	12	66.7	46	42	18	2.42	2.98
District 9.....	2,865	2,173	43.8	1,665	39.9	334	54.8	692	538	170	2.68	3.03
Gonzales city (part).....	72	53	50.9	45	51.1	5	40.0	19	17	5	2.71	3.17
District 10.....	2,919	2,070	46.8	1,501	43.1	394	57.9	849	670	262	2.67	3.16
Gonzales city (part).....	1,870	1,306	42.8	931	37.7	275	57.8	564	460	199	2.63	3.14
District 11.....	3,501	2,706	53.3	2,058	52.3	441	54.2	795	615	123	2.86	3.24
Prairieville CDP (part).....	1,317	1,064	55.1	794	55.9	194	48.5	253	195	46	3.04	3.38
<b>Assumption Parish.....</b>	<b>8,736</b>	<b>6,423</b>	<b>41.3</b>	<b>4,484</b>	<b>38.7</b>	<b>1,379</b>	<b>46.2</b>	<b>2,313</b>	<b>1,947</b>	<b>816</b>	<b>2.66</b>	<b>3.11</b>
District 1.....	971	751	42.3	461	43.8	213	42.3	220	192	80	2.84	3.26
District 2.....	919	693	41.7	509	39.3	129	47.3	226	194	89	2.69	3.10
Labadieville CDP (part).....	434	320	41.9	232	41.8	57	35.1	114	95	51	2.63	3.05
District 3.....	1,142	859	45.5	669	40.8	118	59.3	283	218	65	2.70	3.08



Table 7.  
**Households and Families: 2010—Con.**

[For information on confidentiality protection, nonsampling error, and definitions, see Selected Appendixes at <www.census.gov/prod/cen2010/cph-1-a.pdf>]

State Parish Parish Subdivision Place	Total households	Family households						Nonfamily households			Average size	
		Total		Husband-wife family		Female householder, no husband present		Total	Householder living alone		House- holds	Families
		Number	Percent with own children under 18 years	Number	Percent with own children under 18 years	Number	Percent with own children under 18 years		Total	65 years and over		
Assumption Parish—Con.												
District 3—Con.												
Bayou L'Ourse CDP.....	702	526	49.0	406	46.1	73	57.5	176	130	37	2.82	3.20
Labadieville CDP (part).....	273	215	41.9	169	33.7	32	75.0	58	45	17	2.62	2.94
District 4.....	750	560	38.6	321	35.5	179	43.6	190	155	60	2.89	3.36
Supreme CDP.....	341	258	36.0	115	37.4	112	36.6	83	70	26	3.09	3.60
District 5.....	939	656	39.3	408	39.0	190	37.9	283	238	115	2.62	3.15
Napoleonville village.....	249	173	34.1	66	36.4	93	31.2	76	60	21	2.65	3.19
District 6.....	764	562	37.0	361	36.3	139	38.1	202	182	90	2.73	3.23
Paincourville CDP.....	346	251	36.3	173	35.8	58	37.9	95	88	52	2.63	3.16
District 7.....	852	631	38.5	407	34.9	183	44.8	221	198	83	2.67	3.12
Belle Rose CDP.....	708	521	38.4	314	34.4	172	45.3	187	170	72	2.69	3.16
District 8.....	1,110	795	44.2	624	40.7	113	56.6	315	269	113	2.50	2.95
Pierre Part CDP (part).....	600	415	41.9	316	38.0	70	51.4	185	162	70	2.44	2.94
District 9.....	1,289	916	41.4	724	35.9	115	58.3	373	301	121	2.43	2.85
Pierre Part CDP (part).....	688	501	44.1	388	37.4	77	62.3	187	156	66	2.48	2.89
Avoyelles Parish.....	15,432	10,578	44.5	7,098	38.1	2,657	58.6	4,854	4,235	1,882	2.51	3.04
District 1.....	1,855	1,366	44.7	1,081	40.9	186	58.6	489	425	198	2.60	3.04
Center Point CDP.....	157	124	45.2	96	37.5	17	64.7	33	29	16	2.68	3.00
Marksville city (part).....	0	0	(X)	0	(X)	0	(X)	0	0	0	0.00	0.00
District 2.....	1,846	1,304	44.2	954	37.2	260	64.6	542	461	179	2.48	2.93
Fifth Ward CDP.....	330	238	42.4	186	36.0	41	65.9	92	76	32	2.42	2.80
Hessmer village (part).....	327	203	45.3	154	39.6	38	60.5	124	105	45	2.27	2.86
Marksville city (part).....	1	1	0.0	0	(X)	1	0.0	0	0	0	3.00	3.00
District 3.....	1,743	1,130	42.1	753	35.3	278	56.8	613	531	247	2.41	2.97
Marksville city (part).....	1,317	853	42.8	534	36.0	242	55.0	464	417	193	2.42	3.00
District 4.....	2,036	1,386	45.4	948	39.3	328	60.7	650	554	205	2.51	3.05
Cottonport town (part).....	443	306	51.3	171	39.8	115	67.8	137	114	39	2.65	3.19
Hessmer village (part).....	19	18	66.7	13	69.2	4	75.0	1	1	0	3.16	3.28
Mansura town (part).....	210	100	40.0	35	22.9	52	55.8	110	106	43	2.01	2.97
Marksville city (part).....	10	7	14.3	7	14.3	0	(X)	3	2	2	2.40	2.86
District 5.....	1,568	1,017	48.5	453	32.5	485	62.7	551	484	226	2.56	3.19
Cottonport town (part).....	182	122	44.3	60	30.0	48	60.4	60	54	27	2.63	3.23
Mansura town (part).....	381	243	42.4	118	25.4	110	56.4	138	127	77	2.42	3.06
Marksville city (part).....	739	466	54.9	151	35.8	274	66.4	273	238	84	2.63	3.32
District 6.....	1,168	755	40.8	401	32.2	292	51.7	413	356	144	2.49	3.13
Bunkie city (part).....	541	349	37.5	109	21.1	204	47.1	192	168	62	2.61	3.29
Cottonport town (part).....	148	80	57.5	32	40.6	41	65.9	68	58	30	2.34	3.18
District 7.....	1,917	1,351	44.4	1,028	40.7	229	55.0	566	510	253	2.47	2.97
Bordeonville CDP.....	231	142	45.8	109	44.0	22	40.9	89	79	36	2.27	2.94
Moreauville village.....	402	253	36.8	158	31.0	79	48.1	149	138	76	2.30	2.94
Plaucheville village.....	116	72	44.4	56	42.9	12	50.0	44	41	20	2.11	2.67
District 8.....	1,640	1,122	41.4	729	36.8	302	51.0	518	464	234	2.47	3.00
Bunkie city (part).....	1,083	728	43.8	436	39.2	225	50.2	355	317	172	2.49	3.05
Evergreen town.....	144	85	32.9	58	32.8	22	31.8	59	54	22	2.15	2.79
District 9.....	1,659	1,147	47.6	751	40.7	297	63.3	512	450	196	2.60	3.13
Simmesport town.....	718	448	50.2	228	35.5	179	70.9	270	246	92	2.52	3.21
Beauregard Parish.....	13,159	9,524	44.5	7,336	41.1	1,523	56.5	3,635	3,168	1,220	2.61	3.08
District 1.....	1,047	785	42.9	616	41.9	94	50.0	262	231	84	2.68	3.08
Oretta CDP.....	146	115	42.6	89	43.8	19	36.8	31	27	10	2.86	3.24
Singer CDP.....	108	79	39.2	62	40.3	11	45.5	29	26	10	2.66	3.16
District 2.....	1,170	847	40.6	655	36.6	128	52.3	323	288	130	2.51	2.97
Merryville town.....	423	282	48.6	194	43.8	64	56.3	141	128	59	2.52	3.10
District 3A.....	994	665	49.5	393	39.7	228	65.8	329	291	110	2.55	3.14
DeRidder city (part).....	735	473	52.0	248	40.7	192	67.2	262	236	87	2.51	3.17
District 3B.....	1,060	736	43.9	497	42.1	168	46.4	324	289	104	2.57	3.12
DeRidder city (part).....	445	257	43.6	129	45.0	101	42.6	188	170	65	2.35	3.18
District 3C.....	1,138	788	41.6	611	37.3	136	57.4	350	303	121	2.46	2.96
DeRidder city (part).....	707	467	43.0	339	36.3	101	63.4	240	210	92	2.41	2.97
District 3D.....	1,266	819	46.8	565	43.2	198	53.5	447	394	107	2.42	3.00
DeRidder city (part).....	1,260	814	46.6	561	43.0	197	53.3	446	393	106	2.42	3.00
District 3E.....	1,382	1,022	42.6	833	39.1	141	58.2	360	323	127	2.58	3.03
DeRidder city (part).....	839	593	43.2	482	38.0	87	65.5	246	218	83	2.46	2.95
District 4A.....	1,838	1,429	47.3	1,148	45.8	172	54.1	409	334	119	2.83	3.20
District 4B.....	1,608	1,229	45.1	1,027	41.6	123	61.8	379	320	124	2.75	3.14
Longville CDP.....	231	171	43.3	143	37.1	16	56.3	60	51	14	2.75	3.17
District 5.....	1,656	1,204	44.1	991	40.8	135	61.5	452	395	194	2.60	3.08
Sugartown CDP.....	24	11	63.6	7	57.1	3	66.7	13	11	7	2.25	3.27
Bienville Parish.....	5,838	3,884	38.8	2,467	32.3	1,081	51.4	1,954	1,748	790	2.40	2.97
District 1.....	771	534	35.0	340	25.3	156	53.8	237	217	110	2.38	2.87
Arcadia town (part).....	489	336	41.1	184	28.3	129	58.1	153	138	70	2.46	2.97
District 2.....	826	533	45.4	235	32.8	254	57.1	293	253	100	2.51	3.15
Arcadia town (part).....	580	363	49.6	134	36.6	204	57.8	217	189	74	2.53	3.23
Bryceland village.....	48	34	23.5	30	23.3	2	50.0	14	12	6	2.25	2.68
District 3.....	772	498	39.2	290	32.1	156	50.6	274	247	119	2.35	2.92
Gibsland town.....	413	272	41.9	135	34.8	110	52.7	141	130	63	2.35	2.92
Mount Lebanon town.....	38	22	36.4	19	36.8	3	33.3	16	13	8	2.18	2.86
District 4.....	912	547	38.0	359	31.2	131	55.0	365	327	138	2.28	2.95

Table 7.  
**Households and Families: 2010—Con.**

[For information on confidentiality protection, nonsampling error, and definitions, see Selected Appendixes at <www.census.gov/prod/cen2010/cph-1-a.pdf>]

State Parish Parish Subdivision Place	Total households	Family households						Nonfamily households			Average size	
		Total		Husband-wife family		Female householder, no husband present		Total	Householder living alone		House- holds	Families
		Number	Percent with own children under 18 years	Number	Percent with own children under 18 years	Number	Percent with own children under 18 years		Total	65 years and over		
<b>Bienville Parish—Con.</b>												
District 4—Con.												
Ringgold town (part).....	355	208	46.2	108	35.2	83	56.6	147	132	55	2.35	3.12
District 5.....	885	609	36.1	397	30.7	162	43.2	276	252	115	2.34	2.84
Jamesstown village.....	55	44	38.6	29	34.5	10	30.0	11	9	6	2.53	2.80
Ringgold town (part).....	249	165	44.8	69	31.9	85	54.1	84	78	33	2.39	2.98
District 6.....	879	643	44.2	484	41.3	107	51.4	236	202	90	2.66	3.13
Castor village.....	100	70	48.6	49	42.9	16	56.3	30	28	15	2.58	3.16
Saline village.....	106	69	44.9	45	51.1	16	37.5	37	33	15	2.61	3.30
District 7.....	793	520	33.1	362	29.6	115	44.3	273	250	118	2.30	2.90
Bienville village.....	105	63	27.0	46	15.2	11	63.6	42	38	15	2.08	2.68
Lucky village.....	106	73	41.1	38	34.2	27	48.1	33	27	13	2.57	3.11
<b>Bossier Parish.....</b>	45,215	31,088	46.1	22,318	42.1	6,516	57.2	14,127	11,719	3,761	2.54	3.06
District 1.....	3,731	2,692	42.9	2,014	40.1	494	49.6	1,039	857	276	2.63	3.09
Haughton town (part).....	1,316	958	49.1	663	46.3	222	56.3	358	285	84	2.62	3.04
District 2.....	3,729	2,873	45.5	2,285	44.4	406	49.5	856	700	257	2.75	3.13
Eastwood CDP.....	1,499	1,152	47.8	905	46.0	159	54.7	347	289	118	2.73	3.12
Haughton town (part).....	1	1	0.0	1	0.0	0	(X)	0	0	0	2.00	2.00
Red Chute CDP (part).....	1,309	1,033	46.5	866	45.7	122	48.4	276	217	74	2.79	3.13
District 3.....	3,804	2,958	39.0	2,390	35.7	398	53.5	846	726	288	2.65	3.00
Benton town (part).....	772	499	43.5	287	38.7	173	52.6	273	243	109	2.51	3.15
District 4.....	3,500	2,447	37.0	1,697	31.4	534	47.6	1,053	912	349	2.47	2.95
Benton town (part).....	5	4	25.0	4	25.0	0	(X)	1	1	0	2.80	3.25
Plain Dealing town.....	409	269	32.3	154	18.8	91	51.6	140	122	50	2.30	2.81
District 5.....	4,143	3,331	52.7	2,749	50.5	441	64.9	812	672	185	2.83	3.17
Bossier City city (part).....	2,334	1,877	57.1	1,535	54.3	282	70.2	457	376	82	2.83	3.17
Red Chute CDP (part).....	1,010	734	40.2	560	36.6	115	51.3	276	227	80	2.57	3.01
District 6.....	5,241	3,557	44.1	2,831	41.0	519	57.2	1,684	1,429	495	2.40	2.92
Bossier City city (part).....	2,589	1,732	36.0	1,363	31.5	268	51.9	857	763	342	2.28	2.80
District 7.....	2,978	1,863	50.9	770	36.2	908	64.1	1,115	959	309	2.53	3.19
Bossier City city (part).....	2,929	1,830	51.4	755	36.6	892	64.6	1,099	946	301	2.53	3.20
Shreveport city (part).....	42	28	32.1	10	30.0	16	37.5	14	11	6	2.45	3.04
District 8.....	3,293	1,888	52.9	918	43.7	765	62.4	1,405	1,196	396	2.37	3.09
Bossier City city (part).....	3,293	1,888	52.9	918	43.7	765	62.4	1,405	1,196	396	2.37	3.09
District 9.....	3,735	1,866	47.6	989	41.3	672	57.9	1,869	1,509	411	2.22	3.05
Bossier City city (part).....	3,735	1,866	47.6	989	41.3	672	57.9	1,869	1,509	411	2.22	3.05
District 10.....	3,620	2,482	51.6	1,720	50.0	554	55.1	1,138	908	242	2.66	3.18
Bossier City city (part).....	3,397	2,400	51.8	1,673	50.4	533	54.8	997	781	219	2.72	3.20
Shreveport city (part).....	222	81	44.4	46	32.6	21	61.9	141	127	23	1.72	2.70
District 11.....	3,407	2,145	44.3	1,558	40.5	428	54.9	1,262	1,002	251	2.40	2.97
Bossier City city (part).....	2,318	1,691	42.0	1,246	39.2	325	48.9	627	517	229	2.56	2.96
Shreveport city (part).....	1,086	452	52.7	311	45.3	102	73.5	634	484	21	2.04	3.00
District 12.....	4,034	2,986	47.4	2,397	44.2	397	61.2	1,048	849	302	2.61	3.02
Bossier City city (part).....	3,271	2,415	47.8	1,967	44.7	302	62.6	856	695	258	2.59	3.02
Shreveport city (part).....	0	0	(X)	0	(X)	0	(X)	0	0	0	0.00	0.00
<b>Caddo Parish.....</b>	102,139	65,483	42.5	38,580	36.0	21,253	53.8	36,656	31,110	10,240	2.44	3.04
District 1.....	8,073	5,587	38.1	4,026	34.1	1,091	50.7	2,486	2,171	932	2.48	2.99
Belcher village.....	106	72	31.9	56	28.6	13	30.8	34	32	17	2.48	3.14
Blanchard town (part).....	904	646	39.0	524	36.6	76	55.3	258	230	111	2.43	2.90
Gilliam village.....	66	48	31.3	34	29.4	7	14.3	18	16	8	2.48	2.94
Greenwood town (part).....	0	0	(X)	0	(X)	0	(X)	0	0	0	0.00	0.00
Hosston village.....	136	96	32.3	65	29.2	26	42.3	40	36	18	2.34	2.75
Ida village.....	113	65	29.2	54	24.1	9	66.7	48	48	27	1.96	2.62
Mooringsport town.....	330	216	45.8	131	34.4	68	67.6	114	100	37	2.40	2.93
Oil City town.....	418	262	49.6	128	39.8	104	62.5	156	137	55	2.41	3.02
Rodessa village.....	112	76	39.5	44	22.7	25	60.0	36	31	17	2.41	2.89
Shreveport city (part).....	31	19	21.1	17	11.8	2	100.0	12	10	4	2.06	2.53
Vivian town.....	1,504	930	44.0	534	38.6	321	51.7	574	517	237	2.44	3.16
District 2.....	7,786	5,574	41.2	2,946	32.3	2,134	53.9	2,212	1,875	702	2.64	3.12
Blanchard town (part).....	240	192	57.8	140	53.6	36	63.9	48	37	8	2.94	3.21
Lakeview CDP.....	424	250	35.6	172	30.2	51	47.1	174	141	56	2.24	2.87
Shreveport city (part).....	3,708	2,605	44.8	796	30.0	1,575	54.2	1,103	959	382	2.77	3.34
District 3.....	5,553	3,051	43.7	1,110	32.9	1,593	52.0	2,502	2,196	705	2.34	3.18
Shreveport city (part).....	5,553	3,051	43.7	1,110	32.9	1,593	52.0	2,502	2,196	705	2.34	3.18
District 4.....	9,453	4,822	46.7	2,653	40.0	1,638	58.0	4,631	3,692	886	2.22	3.02
Shreveport city (part).....	9,453	4,822	46.7	2,653	40.0	1,638	58.0	4,631	3,692	886	2.22	3.02
District 5.....	6,152	3,979	43.3	1,339	31.3	2,208	51.0	2,173	1,841	618	2.64	3.28
Shreveport city (part).....	6,111	3,952	43.4	1,321	31.3	2,201	51.0	2,159	1,828	614	2.64	3.28
District 6.....	6,595	4,280	43.6	1,510	34.2	2,302	51.3	2,315	1,992	717	2.66	3.33
Shreveport city (part).....	6,595	4,280	43.6	1,510	34.2	2,302	51.3	2,315	1,992	717	2.66	3.33
District 7.....	7,641	5,141	41.9	1,974	30.5	2,615	51.3	2,500	2,158	677	2.61	3.19
Shreveport city (part).....	7,609	5,116	41.8	1,955	30.3	2,610	51.3	2,493	2,151	676	2.61	3.19
District 8.....	11,559	6,174	40.4	4,455	36.3	1,299	52.3	5,385	4,588	1,580	2.05	2.76
Shreveport city (part).....	11,123	5,956	40.3	4,288	36.1	1,261	52.3	5,167	4,395	1,523	2.05	2.76
District 9.....	11,275	7,590	42.9	6,159	40.8	1,006	52.7	3,685	3,155	1,137	2.42	2.98
Shreveport city (part).....	9,375	6,112	43.3	4,935	40.9	852	54.4	3,263	2,802	1,007	2.37	2.96
District 10.....	7,829	5,311	48.8	2,925	39.2	1,963	62.0	2,518	2,131	719	2.51	3.02
Shreveport city (part).....	7,804	5,296	48.9	2,916	39.3	1,960	62.1	2,508	2,122	715	2.51	3.02
District 11.....	9,908	6,902	41.4	4,905	35.8	1,471	56.7	3,006	2,565	829	2.47	2.95

Table 7.  
**Households and Families: 2010—Con.**

[For information on confidentiality protection, nonsampling error, and definitions, see Selected Appendixes at <www.census.gov/prod/cen2010/cph-1-a.pdf>]

State Parish Parish Subdivision Place	Total households	Family households						Nonfamily households			Average size	
		Total		Husband-wife family		Female householder, no husband present		Total	Householder living alone		House- holds	Families
		Number	Percent with own children under 18 years	Number	Percent with own children under 18 years	Number	Percent with own children under 18 years		Total	65 years and over		
Caddo Parish—Con.												
District 11—Con.												
Shreveport city (part).....	5,636	3,690	46.1	2,449	38.5	976	62.3	1,946	1,676	495	2.37	2.93
District 12.....	10,315	7,072	41.0	4,578	34.6	1,933	53.8	3,243	2,746	738	2.46	2.96
Greenwood town (part).....	1,310	941	35.7	715	32.3	159	49.7	369	313	113	2.46	2.89
Shreveport city (part).....	6,303	4,112	44.6	2,330	36.5	1,433	56.5	2,191	1,866	412	2.41	2.98
Calcasieu Parish.....	73,996	50,490	44.1	34,816	39.6	11,795	55.9	23,506	19,307	6,673	2.55	3.08
District 1.....	5,250	4,106	48.4	3,271	45.2	610	62.1	1,144	927	281	2.77	3.14
Gillis CDP.....	245	170	60.0	111	59.5	37	67.6	75	52	16	2.68	3.11
Moss Bluff CDP (part).....	3,023	2,312	49.1	1,804	45.3	372	65.1	711	582	186	2.75	3.15
District 2.....	4,385	3,148	43.3	1,906	38.0	993	54.6	1,237	1,053	393	2.70	3.20
Lake Charles city (part).....	2,010	1,368	37.4	639	26.8	586	50.0	642	567	224	2.58	3.15
Moss Bluff CDP (part).....	1,178	910	47.0	747	44.2	120	60.0	268	226	83	2.75	3.15
District 3.....	4,442	2,598	41.0	1,377	34.6	986	51.0	1,844	1,612	544	2.40	3.20
Lake Charles city (part).....	3,776	2,082	41.2	950	32.8	923	51.2	1,694	1,485	508	2.35	3.22
District 4.....	3,764	2,556	43.3	1,370	37.3	934	53.9	1,208	1,024	309	2.58	3.13
Lake Charles city (part).....	3,197	2,161	42.9	1,112	35.3	839	54.5	1,036	886	272	2.58	3.13
District 5.....	5,577	2,966	46.8	1,641	38.9	1,016	59.5	2,611	2,170	663	2.20	2.96
Lake Charles city (part).....	5,577	2,966	46.8	1,641	38.9	1,016	59.5	2,611	2,170	663	2.20	2.96
District 6.....	5,504	3,632	40.9	2,767	36.9	607	55.8	1,872	1,520	565	2.42	2.95
Lake Charles city (part).....	3,875	2,337	37.9	1,761	33.2	434	54.6	1,538	1,255	492	2.23	2.83
Prien CDP (part).....	703	582	44.2	486	42.0	59	57.6	121	98	36	2.88	3.15
District 7.....	4,933	3,135	41.4	2,260	37.7	616	51.6	1,798	1,333	425	2.42	2.94
Lake Charles city (part).....	2,671	1,570	36.6	1,159	33.6	294	45.6	1,101	796	274	2.27	2.84
District 8.....	5,577	3,930	46.3	3,124	42.9	593	62.6	1,647	1,347	475	2.55	3.06
Lake Charles city (part).....	3,059	2,038	46.2	1,678	42.1	281	66.9	1,021	829	300	2.47	3.05
Prien CDP (part).....	2,191	1,628	47.7	1,227	45.1	284	59.9	563	466	163	2.64	3.07
District 9.....	5,187	3,356	47.5	1,779	38.4	1,296	60.5	1,831	1,449	399	2.54	3.12
Lake Charles city (part).....	4,772	3,027	48.9	1,518	39.7	1,248	61.1	1,745	1,381	372	2.51	3.12
District 10.....	5,313	3,972	44.4	2,876	40.9	764	54.8	1,341	1,076	354	2.72	3.12
Hayes CDP.....	302	227	37.9	178	36.0	29	37.9	75	62	32	2.58	2.97
Iowa town.....	1,067	803	47.4	544	41.4	186	63.4	264	224	89	2.81	3.22
Lake Charles city (part).....	3	2	50.0	1	0.0	0	(X)	1	1	1	2.33	3.00
District 11.....	4,718	3,461	41.7	2,590	38.8	613	49.3	1,257	1,086	488	2.66	3.12
DeQuincy city.....	1,252	841	43.4	541	40.3	229	49.3	411	378	199	2.53	3.15
Starks CDP.....	282	171	33.3	120	34.2	42	26.2	111	97	42	2.35	3.07
District 12.....	4,992	3,697	44.0	2,861	40.7	601	57.1	1,295	1,073	396	2.68	3.12
Carlyss CDP (part).....	986	697	48.4	519	43.7	119	64.7	289	237	71	2.66	3.17
Sulphur city (part).....	0	0	(X)	0	(X)	0	(X)	0	0	0	0.00	0.00
Vinton town.....	1,287	859	42.5	538	33.8	262	59.5	428	367	154	2.47	3.01
District 13.....	4,946	3,187	43.9	2,046	37.2	811	56.4	1,759	1,447	580	2.47	3.03
Carlyss CDP (part).....	11	6	33.3	4	25.0	1	0.0	5	4	1	2.27	3.00
Sulphur city (part).....	4,355	2,737	44.3	1,699	36.4	744	57.1	1,618	1,330	553	2.42	2.99
District 14.....	4,577	3,221	41.6	2,338	38.8	659	47.3	1,356	1,128	421	2.63	3.13
Sulphur city (part).....	20	17	70.6	6	66.7	10	80.0	3	2	2	3.20	3.29
Westlake city (part).....	1,801	1,195	42.7	805	39.9	309	46.0	606	519	216	2.54	3.12
District 15.....	4,831	3,525	45.5	2,610	40.6	696	60.5	1,306	1,062	380	2.62	3.06
Carlyss CDP (part).....	724	551	47.7	371	38.8	146	67.1	173	138	58	2.79	3.17
Sulphur city (part).....	3,724	2,729	44.4	2,099	40.5	477	58.7	995	818	297	2.59	3.03
Westlake city (part).....	0	0	(X)	0	(X)	0	(X)	0	0	0	0.00	0.00
Caldwell Parish.....	3,905	2,683	40.3	1,947	35.4	552	52.2	1,222	1,082	462	2.45	2.96
District 1.....	567	387	34.6	317	30.0	48	54.2	180	153	55	2.37	2.83
District 2.....	472	331	44.1	260	40.8	56	53.6	141	127	56	2.54	3.08
Columbia town (part).....	32	15	40.0	7	28.6	7	57.1	17	16	2	1.75	2.53
District 3.....	603	401	42.1	275	34.5	92	59.8	202	171	58	2.42	2.96
Grayson village (part).....	219	135	41.5	83	30.1	42	61.9	84	74	26	2.21	2.81
District 4.....	601	365	42.7	161	30.4	177	54.8	236	215	93	2.29	3.02
Banks Springs CDP (part).....	445	281	47.0	104	32.7	158	57.0	164	150	68	2.32	3.00
Columbia town (part).....	133	67	31.3	44	29.5	17	41.2	66	60	24	2.21	3.25
District 5.....	519	352	34.7	272	32.4	56	39.3	167	153	77	2.32	2.81
Banks Springs CDP (part).....	38	22	50.0	10	50.0	6	33.3	16	15	8	2.18	2.86
Grayson village (part).....	19	12	58.3	10	60.0	2	50.0	7	7	5	2.53	3.33
District 6.....	565	418	39.5	307	35.8	72	44.4	147	128	69	2.59	2.97
Clarks village (part).....	222	154	40.9	95	41.1	45	37.8	68	61	34	2.50	2.97
District 7.....	578	429	43.8	355	41.4	51	51.0	149	135	54	2.60	3.04
Clarks village (part).....	0	0	(X)	0	(X)	0	(X)	0	0	0	0.00	0.00
Cameron Parish.....	2,575	1,943	42.3	1,589	39.3	224	54.5	632	536	246	2.66	3.08
District 1.....	118	88	31.8	76	30.3	11	36.4	30	26	12	2.44	2.85
District 2.....	500	369	35.2	295	32.5	34	38.2	131	112	61	2.52	2.96
Hackberry CDP.....	499	369	35.2	295	32.5	34	38.2	130	111	60	2.53	2.96
District 3.....	719	568	46.1	468	43.6	66	56.1	151	132	58	2.79	3.17
District 4.....	314	227	37.9	195	34.4	19	63.2	87	75	29	2.52	2.99
District 5.....	154	126	38.9	109	38.5	11	27.3	28	22	13	2.86	3.15
District 6.....	166	108	45.4	86	41.9	15	60.0	58	45	12	2.46	3.02
Cameron CDP.....	165	107	44.9	85	41.2	15	60.0	58	45	12	2.46	3.02
District 7.....	604	457	47.7	360	43.6	68	64.7	147	124	61	2.73	3.15

Table 7.  
**Households and Families: 2010—Con.**

[For information on confidentiality protection, nonsampling error, and definitions, see Selected Appendixes at <www.census.gov/prod/cen2010/cph-1-a.pdf>]

State Parish Parish Subdivision Place	Total households	Family households						Nonfamily households			Average size	
		Total		Husband-wife family		Female householder, no husband present		Total	Householder living alone		House- holds	Families
		Number	Percent with own children under 18 years	Number	Percent with own children under 18 years	Number	Percent with own children under 18 years		Total	65 years and over		
Catahoula Parish.....	3,834	2,693	38.6	1,916	34.8	582	50.2	1,141	1,038	437	2.49	3.01
District 1.....	297	204	38.7	140	35.0	52	57.7	93	81	22	2.58	3.18
Sicily Island village (part).....	1	0	(X)	0	(X)	0	(X)	1	1	1	1.00	0.00
District 2.....	470	313	34.2	216	29.6	73	41.1	157	145	68	2.41	3.01
Sicily Island village (part).....	203	132	37.1	72	33.3	46	39.1	71	67	31	2.59	3.32
District 3.....	450	344	36.9	282	34.8	33	48.5	106	98	43	2.54	2.90
District 4.....	459	325	40.6	243	37.9	60	46.7	134	126	52	2.43	2.92
Harrisonburg village.....	146	88	44.3	53	39.6	28	50.0	58	55	22	2.28	2.98
District 5.....	511	374	38.2	312	37.5	42	38.1	137	121	54	2.52	2.99
Wallace Ridge CDP.....	281	214	37.4	179	36.3	24	41.7	67	58	25	2.53	2.92
District 6.....	436	314	36.0	246	32.1	47	46.8	122	110	52	2.41	2.86
Jonesville town (part).....	53	32	43.8	18	44.4	10	30.0	21	17	6	2.21	2.75
District 7.....	354	237	41.4	102	36.3	103	49.5	117	102	44	2.60	3.21
Jonesville town (part).....	354	237	41.4	102	36.3	103	49.5	117	102	44	2.60	3.21
District 8.....	450	294	48.3	146	39.0	126	61.9	156	146	55	2.56	3.28
Jonesville town (part).....	450	294	48.3	146	39.0	126	61.9	156	146	55	2.56	3.28
District 9.....	407	288	34.4	229	31.9	46	45.7	119	109	47	2.39	2.90
Jonesville town (part).....	0	0	(X)	0	(X)	0	(X)	0	0	0	0.00	0.00
Claiborne Parish.....	6,017	4,009	37.1	2,587	29.0	1,125	53.2	2,008	1,817	814	2.37	2.94
District 1.....	597	430	38.8	308	36.7	95	43.2	167	150	73	2.54	3.03
Junction City village (part).....	50	37	35.1	30	26.7	5	60.0	13	11	6	2.40	2.81
District 2.....	579	385	40.0	276	34.4	79	57.0	194	173	86	2.39	2.96
Haynesville town (part).....	352	235	39.1	163	30.7	53	60.4	117	101	54	2.38	2.88
District 3.....	601	426	30.5	320	24.4	84	47.6	175	162	68	2.33	2.80
Haynesville town (part).....	103	81	37.0	57	22.8	18	66.7	22	20	13	2.48	2.83
Homer town (part).....	1	1	100.0	1	100.0	0	(X)	0	0	0	4.00	4.00
District 4.....	562	322	44.7	153	28.8	147	59.2	240	221	77	2.27	3.05
Haynesville town (part).....	515	299	46.2	136	29.4	142	60.6	216	199	70	2.30	3.07
District 5.....	658	458	39.1	321	37.7	92	43.5	200	175	83	2.48	3.00
Athens village.....	106	69	46.4	52	46.2	13	38.5	37	34	16	2.35	2.93
District 6.....	671	456	29.4	332	24.1	83	41.0	215	197	83	2.23	2.72
District 7.....	550	374	37.2	210	24.8	142	55.6	176	158	89	2.46	3.03
Homer town (part).....	483	323	35.0	179	21.8	125	52.8	160	144	86	2.44	3.02
District 8.....	581	367	37.6	214	29.9	131	49.6	214	201	88	2.33	2.97
Homer town (part).....	136	86	39.5	39	30.8	44	45.5	50	46	24	2.49	3.16
Lisbon village.....	75	52	34.6	42	31.0	5	80.0	23	22	12	2.47	3.02
District 9.....	636	437	29.1	305	15.7	106	63.2	199	174	76	2.25	2.68
Homer town (part).....	266	175	48.6	79	27.8	81	69.1	91	80	39	2.41	2.95
District 10.....	582	354	49.2	148	37.8	166	60.8	228	206	91	2.48	3.22
Homer town (part).....	419	261	51.0	100	37.0	133	62.4	158	139	61	2.56	3.26
Concordia Parish.....	7,613	5,263	40.3	3,209	33.8	1,644	51.2	2,350	2,093	884	2.54	3.09
District 1.....	1,706	1,133	36.3	565	23.9	492	50.2	573	512	202	2.46	3.04
Clayton town.....	277	175	43.4	82	35.4	81	51.9	102	92	38	2.57	3.26
Ferriday town (part).....	840	549	46.6	156	35.9	351	53.3	291	262	87	2.61	3.30
Spokane CDP.....	217	153	15.0	131	11.5	15	20.0	64	54	24	2.04	2.36
District 2.....	885	561	42.2	254	37.0	250	50.4	324	291	107	2.48	3.19
Minorca CDP (part).....	279	184	57.1	74	51.4	88	65.9	95	84	29	2.60	3.26
Vidalia town (part).....	563	346	34.4	158	29.1	155	42.6	217	197	70	2.41	3.18
District 3.....	1,651	1,225	44.7	879	39.7	237	57.4	426	371	164	2.64	3.07
Minorca CDP (part).....	420	326	48.5	239	45.2	57	56.1	94	74	26	2.91	3.30
Vidalia town (part).....	1,144	840	43.7	601	38.1	168	57.7	304	271	132	2.57	3.01
District 4.....	1,757	1,180	37.5	665	30.5	414	46.1	577	513	230	2.58	3.18
Ferriday town (part).....	470	311	40.2	149	32.2	142	50.7	159	143	60	2.63	3.32
Minorca CDP (part).....	128	92	56.5	64	48.4	18	77.8	36	31	11	2.88	3.37
Ridgecrest town.....	268	182	43.4	105	35.2	58	55.2	86	77	35	2.59	3.18
District 5A.....	728	517	39.1	310	27.4	172	57.6	211	188	75	2.50	2.98
District 5B.....	886	647	43.3	536	41.0	79	53.2	239	218	106	2.52	3.01
Monterey CDP.....	167	125	50.4	94	50.0	27	55.6	42	40	15	2.63	3.16
De Soto Parish.....	10,562	7,385	39.9	4,855	34.3	1,981	51.8	3,177	2,803	1,141	2.50	3.01
District 1A.....	1,043	748	35.3	559	30.8	134	49.3	295	262	113	2.46	2.93
Keachi town.....	122	87	32.2	70	32.9	13	30.8	35	31	14	2.42	2.91
Longstreet village (part).....	60	39	28.2	24	12.5	10	60.0	21	21	7	2.03	2.56
District 1B.....	967	635	45.8	411	37.7	180	60.6	332	288	131	2.44	3.03
Logansport town.....	644	409	49.1	231	37.7	144	63.2	235	207	97	2.41	3.06
District 1C.....	879	610	39.7	463	37.6	98	43.9	269	232	99	2.51	2.99
Longstreet village (part).....	11	10	10.0	9	0.0	1	100.0	1	0	0	3.18	3.20
Stanley village.....	45	32	43.8	25	40.0	6	50.0	13	13	8	2.38	2.84
District 2.....	1,101	827	37.1	672	34.7	113	46.9	274	226	84	2.55	2.95
Stonewall town.....	725	537	36.1	441	33.8	75	49.3	188	159	70	2.48	2.90
District 3.....	1,265	970	43.3	751	40.1	146	53.4	295	254	88	2.74	3.13
Gloster CDP (part).....	25	14	28.6	11	27.3	2	50.0	11	11	4	2.04	2.86
District 4A.....	1,050	757	33.0	558	29.6	149	47.0	293	254	102	2.42	2.86
Gloster CDP (part).....	16	8	37.5	7	42.9	1	0.0	8	6	3	2.69	4.00
Grand Cane village.....	106	77	32.5	56	28.6	16	50.0	29	25	8	2.28	2.71
Mansfield city (part).....	49	39	25.6	23	17.4	15	40.0	10	10	2	2.59	2.97
District 4B.....	767	480	42.1	200	30.0	239	52.3	287	268	95	2.32	2.98
Mansfield city (part).....	646	405	44.9	156	33.3	213	53.5	241	227	77	2.34	3.00
South Mansfield village (part).....	0	0	(X)	0	(X)	0	(X)	0	0	0	0.00	0.00

Table 7.  
**Households and Families: 2010—Con.**

[For information on confidentiality protection, nonsampling error, and definitions, see Selected Appendixes at <www.census.gov/prod/cen2010/cph-1-a.pdf>]

State Parish Parish Subdivision Place	Total households	Family households						Nonfamily households			Average size	
		Total		Husband-wife family		Female householder, no husband present		Total	Householder living alone		House- holds	Families
		Number	Percent with own children under 18 years	Number	Percent with own children under 18 years	Number	Percent with own children under 18 years		Total	65 years and over		
De Soto Parish—Con.												
District 4C.....	779	489	37.2	252	31.0	199	46.7	290	258	121	2.43	3.15
Mansfield city (part).....	531	337	39.8	174	30.5	142	52.1	194	169	78	2.45	3.14
District 4D.....	821	531	42.2	253	33.2	236	52.5	290	258	106	2.46	3.07
Mansfield city (part).....	324	211	48.3	92	41.3	94	56.4	113	102	43	2.57	3.19
South Mansfield village (part).....	152	90	54.4	25	36.0	62	61.3	62	55	29	2.28	2.94
District 5.....	1,065	750	41.2	436	31.9	242	56.2	315	284	125	2.52	2.99
Frierson CDP.....	51	41	26.8	21	19.0	18	27.8	10	9	6	2.80	3.15
Mansfield city (part).....	150	81	42.0	38	26.3	34	61.8	69	66	38	2.07	2.83
District 6.....	825	588	42.9	300	34.3	245	53.1	237	219	77	2.56	3.09
Mansfield city (part).....	274	192	60.9	41	41.5	142	69.0	82	73	25	2.62	3.17
East Baton Rouge Parish.....	172,057	107,124	43.5	66,359	38.8	31,663	53.3	64,933	49,404	12,928	2.49	3.11
District 1.....	13,781	10,609	45.8	7,411	42.9	2,451	54.4	3,172	2,712	951	2.81	3.22
Baker city (part).....	2,496	1,780	51.0	840	43.0	780	61.4	716	605	154	2.78	3.30
Central city (part).....	1,211	967	34.4	821	32.3	86	39.5	244	210	85	2.67	2.99
Zachary city.....	5,164	4,067	51.7	3,011	50.1	812	57.8	1,097	955	383	2.86	3.26
District 2.....	10,382	7,177	42.2	3,165	33.3	3,400	51.1	3,205	2,733	978	2.72	3.30
Baker city (part).....	2,454	1,825	40.7	1,105	37.6	602	46.0	629	553	203	2.76	3.22
Baton Rouge city (part).....	5,647	3,755	44.0	1,175	29.2	2,218	53.1	1,892	1,623	588	2.72	3.37
Brownfields CDP (part).....	1,481	1,035	41.6	602	34.7	357	52.9	446	355	117	2.69	3.24
District 3.....	18,155	10,668	45.5	7,450	43.3	2,275	55.4	7,487	4,746	939	2.48	3.04
Baton Rouge city (part).....	2,662	1,159	45.6	785	56.1	202	29.2	1,503	391	34	2.60	3.01
Gardere CDP.....	3,762	2,302	58.0	961	54.9	1,021	65.0	1,460	895	63	2.81	3.34
Oak Hills Place CDP (part).....	3,258	2,077	36.4	1,725	34.8	255	43.1	1,181	972	321	2.30	2.89
Village St. George CDP.....	2,744	1,913	44.6	1,348	40.6	433	57.5	831	645	140	2.59	3.08
District 4.....	12,399	9,571	41.5	7,099	37.2	1,806	53.9	2,828	2,436	874	2.68	3.06
Baton Rouge city (part).....	1,375	1,046	46.5	702	44.2	273	50.2	329	296	100	2.82	3.27
Brownfields CDP (part).....	514	396	35.9	298	35.2	76	38.2	118	108	39	2.73	3.15
Central city (part).....	8,968	6,946	39.6	5,346	35.1	1,127	55.2	2,022	1,706	668	2.63	2.98
Monticello CDP (part).....	1,160	875	50.1	570	48.4	238	52.5	285	266	51	2.77	3.26
District 5.....	10,916	8,050	45.5	3,591	37.4	3,757	53.7	2,866	2,468	748	2.94	3.45
Baton Rouge city (part).....	5,297	3,732	50.2	1,332	39.4	2,048	57.9	1,565	1,362	401	2.89	3.49
Merrydale CDP.....	3,217	2,512	42.0	1,189	35.6	1,119	49.4	705	618	183	3.04	3.46
Monticello CDP (part).....	670	531	47.1	338	43.5	164	53.0	139	122	30	2.92	3.32
District 6.....	14,072	8,718	50.8	4,126	42.2	3,735	60.5	5,354	4,419	1,352	2.55	3.23
Baton Rouge city (part).....	14,072	8,718	50.8	4,126	42.2	3,735	60.5	5,354	4,419	1,352	2.55	3.23
District 7.....	12,943	7,774	40.7	3,280	33.8	3,633	47.4	5,169	4,219	1,041	2.54	3.29
Baton Rouge city (part).....	12,943	7,774	40.7	3,280	33.8	3,633	47.4	5,169	4,219	1,041	2.54	3.29
District 8.....	16,008	10,038	43.4	6,654	36.9	2,534	57.9	5,970	4,845	1,281	2.41	3.00
Baton Rouge city (part).....	12,242	7,647	43.8	5,088	36.6	1,923	60.5	4,595	3,726	975	2.40	3.01
District 9.....	16,550	12,197	46.1	9,461	42.5	2,007	58.9	4,353	3,429	779	2.61	3.04
Baton Rouge city (part).....	97	77	24.7	68	27.9	7	0.0	20	18	7	2.62	2.94
Old Jefferson CDP.....	2,817	1,898	44.1	1,415	41.3	336	50.9	919	688	123	2.47	2.96
Shenandoah CDP.....	7,014	5,301	43.5	4,391	40.7	647	57.7	1,713	1,377	359	2.62	3.03
District 10.....	11,963	5,294	40.4	2,347	37.4	2,256	46.1	6,669	4,475	834	2.25	3.11
Baton Rouge city (part).....	11,963	5,294	40.4	2,347	37.4	2,256	46.1	6,669	4,475	834	2.25	3.11
District 11.....	17,946	9,135	40.9	6,146	35.6	2,246	53.2	8,811	7,113	1,866	2.09	2.84
Baton Rouge city (part).....	9,599	4,817	37.9	3,391	33.8	1,075	48.3	4,782	3,933	1,171	2.04	2.79
Inniswold CDP.....	2,682	1,619	46.0	1,155	41.0	358	60.6	1,063	862	181	2.30	2.95
Westminster CDP.....	1,374	789	32.3	608	29.8	125	47.2	585	453	129	2.19	2.81
District 12.....	16,942	7,893	35.7	5,629	34.1	1,563	44.2	9,049	5,809	1,285	2.17	2.84
Baton Rouge city (part).....	15,577	7,360	35.4	5,246	33.7	1,456	43.6	8,217	5,464	1,247	2.15	2.84
Oak Hills Place CDP (part).....	298	201	46.8	145	41.4	48	64.6	97	89	11	2.31	2.88
East Carroll Parish.....	2,552	1,710	41.1	822	29.8	747	53.9	842	761	360	2.62	3.26
District 1.....	270	189	30.7	133	26.3	41	41.5	81	70	28	2.56	3.09
District 2.....	273	189	35.4	140	31.4	29	41.4	84	70	36	2.53	2.98
District 3.....	280	164	36.0	92	21.7	60	56.7	116	106	53	2.29	3.05
Lake Providence town (part).....	77	50	44.0	21	14.3	25	68.0	27	22	12	2.65	3.38
District 4.....	351	247	32.0	196	31.1	39	38.5	104	96	59	2.36	2.85
Lake Providence town (part).....	255	178	37.6	141	36.9	30	46.7	77	71	43	2.42	2.93
District 5.....	279	172	43.0	65	35.4	90	51.1	107	102	55	2.70	3.56
Lake Providence town (part).....	279	172	43.0	65	35.4	90	51.1	107	102	55	2.70	3.56
District 6.....	259	173	50.3	41	31.7	117	56.4	86	74	27	2.88	3.58
Lake Providence town (part).....	259	173	50.3	41	31.7	117	56.4	86	74	27	2.88	3.58
District 7.....	262	191	38.7	63	19.0	111	48.6	71	62	21	2.95	3.50
Lake Providence town (part).....	140	98	41.8	33	24.2	54	50.0	42	37	12	2.93	3.55
District 8.....	331	199	55.3	50	44.0	129	62.8	132	125	54	2.53	3.39
Lake Providence town (part).....	290	170	50.6	43	37.2	108	58.3	120	114	52	2.43	3.30
District 9.....	247	186	51.1	42	35.7	131	59.5	61	56	27	2.96	3.45
Lake Providence town (part).....	180	141	56.7	24	37.5	108	63.9	39	37	20	3.08	3.53
East Feliciana Parish.....	7,022	4,923	35.2	3,383	32.5	1,166	41.9	2,099	1,853	677	2.55	3.08
District 1A.....	935	677	39.3	506	36.8	125	50.4	258	227	97	2.59	3.10
Clinton town (part).....	1	0	(X)	0	(X)	0	(X)	1	1	1	1.00	0.00
District 1B.....	1,028	778	37.1	608	36.7	121	40.5	250	210	72	2.66	3.07
Slaughter town.....	376	279	38.0	230	37.4	33	48.5	97	78	39	2.65	3.10
District 2.....	710	509	34.8	321	29.6	150	44.0	201	170	59	2.70	3.23
District 3.....	750	496	37.9	312	33.3	145	46.2	254	236	91	2.54	3.22
Jackson town (part).....	184	100	49.0	51	33.3	37	64.9	84	79	31	2.12	2.92

Table 7.  
**Households and Families: 2010—Con.**

[For information on confidentiality protection, nonsampling error, and definitions, see Selected Appendixes at <www.census.gov/prod/cen2010/cph-1-a.pdf>]

State Parish Parish Subdivision Place	Total households	Family households						Nonfamily households			Average size	
		Total		Husband-wife family		Female householder, no husband present		Total	Householder living alone		House- holds	Families
		Number	Percent with own children under 18 years	Number	Percent with own children under 18 years	Number	Percent with own children under 18 years		Total	65 years and over		
East Feliciana Parish—Con.												
District 3—Con.												
Wilson village (part).....	93	57	36.8	29	34.5	23	43.5	36	33	12	2.42	3.23
District 4A.....	184	117	34.2	79	25.3	27	44.4	67	61	26	2.41	3.06
Jackson town (part).....	184	117	34.2	79	25.3	27	44.4	67	61	26	2.41	3.06
District 4B.....	796	537	33.0	374	30.2	125	39.2	259	227	63	2.40	2.91
Jackson town (part).....	411	280	32.5	164	29.3	89	39.3	131	119	34	2.42	2.96
District 5.....	756	499	32.3	276	29.0	180	38.3	257	234	92	2.42	3.04
Clinton town (part).....	665	432	32.9	223	30.0	170	38.2	233	211	82	2.43	3.09
District 6.....	1,097	776	33.1	576	31.1	141	39.0	321	279	95	2.52	3.05
District 7.....	766	534	33.5	331	29.9	152	38.2	232	209	82	2.54	3.09
Norwood village.....	145	89	27.0	61	19.7	16	43.8	56	49	22	2.22	2.82
Wilson village (part).....	133	101	30.7	51	27.5	42	35.7	32	28	15	2.78	3.19
Evangeline Parish.....	12,829	8,869	46.4	6,022	39.9	2,129	62.0	3,960	3,509	1,472	2.54	3.09
District 1.....	1,004	752	45.6	555	39.1	140	59.3	252	214	76	2.64	3.06
Chatagnier village.....	146	109	45.0	64	26.6	37	67.6	37	34	9	2.49	2.90
District 2.....	1,002	709	45.6	482	41.1	148	55.4	293	259	108	2.61	3.08
Basile town (part).....	580	399	45.4	244	39.8	103	54.4	181	158	66	2.58	3.08
District 3.....	1,146	774	46.4	556	43.0	160	58.8	372	337	162	2.51	3.11
Mamou town (part).....	299	139	41.0	77	31.2	50	52.0	160	156	76	1.99	3.01
Reddell CDP.....	275	193	50.8	130	47.7	50	62.0	82	73	32	2.67	3.22
District 4.....	1,258	928	47.4	747	43.8	127	63.8	330	291	138	2.65	3.14
Pine Prairie village.....	347	248	54.8	180	49.4	53	75.5	99	88	42	2.68	3.21
District 5.....	1,278	945	47.9	737	43.1	137	62.8	333	279	108	2.66	3.09
Turkey Creek village.....	176	127	53.5	85	45.9	29	65.5	49	47	20	2.51	2.96
District 6.....	1,127	782	47.2	538	40.7	166	65.7	345	298	112	2.55	3.06
Mamou town (part).....	425	256	45.3	156	36.5	76	63.2	169	147	59	2.31	2.96
District 7.....	1,036	690	51.7	437	45.3	208	65.4	346	301	127	2.54	3.14
Mamou town (part).....	676	404	52.0	208	40.4	168	66.1	272	238	95	2.36	3.06
District 8.....	1,131	828	41.8	546	34.6	222	56.8	303	275	107	2.53	2.99
Ville Platte city (part).....	199	136	39.0	89	29.2	40	57.5	63	59	23	2.40	2.96
District 9.....	772	522	52.5	289	38.8	188	72.9	250	228	100	2.50	3.09
Ville Platte city (part).....	589	373	53.9	172	36.6	172	72.7	216	198	91	2.45	3.15
District 10.....	834	611	38.5	509	35.4	63	55.6	223	196	76	2.48	2.93
Ville Platte city (part).....	164	114	19.3	97	13.4	12	58.3	50	42	28	2.08	2.46
District 11.....	925	483	46.0	277	33.9	163	65.0	442	412	208	2.20	3.13
Ville Platte city (part).....	778	409	45.2	231	33.8	141	62.4	369	345	174	2.21	3.13
District 12.....	753	496	50.2	223	32.3	228	67.5	257	227	79	2.53	3.17
Ville Platte city (part).....	753	496	50.2	223	32.3	228	67.5	257	227	79	2.53	3.17
District 13.....	563	349	41.0	126	29.4	179	51.4	214	192	71	2.55	3.35
Ville Platte city (part).....	563	349	41.0	126	29.4	179	51.4	214	192	71	2.55	3.35
Franklin Parish.....	7,904	5,500	40.5	3,714	35.4	1,393	51.3	2,404	2,145	1,006	2.53	3.07
District 1.....	1,127	808	38.1	633	35.4	119	47.9	319	276	117	2.48	2.95
District 2.....	1,213	848	42.6	589	38.9	195	50.3	365	327	165	2.53	3.03
Winnboro city (part).....	423	264	42.8	138	34.8	102	53.9	159	149	82	2.46	3.14
District 3.....	1,089	761	35.9	571	31.7	144	46.5	328	293	143	2.45	2.95
Gilbert village (part).....	202	130	40.8	85	36.5	37	45.9	72	63	30	2.45	3.11
Wisner town (part).....	216	142	38.7	93	32.3	39	46.2	74	65	26	2.44	3.04
District 4.....	1,180	845	40.4	665	39.4	122	45.1	335	302	158	2.50	2.99
District 5.....	1,043	715	42.2	327	30.6	323	52.9	328	291	125	2.76	3.40
Winnboro city (part).....	647	439	46.9	179	32.4	229	55.0	208	181	71	2.83	3.53
District 6.....	1,287	901	39.1	665	35.8	173	45.7	386	346	177	2.48	3.00
Baskin village.....	101	67	37.3	41	34.1	18	44.4	34	30	16	2.46	3.03
Winnboro city (part).....	310	196	34.2	129	27.9	56	46.4	114	103	48	2.23	2.84
District 7.....	965	622	46.8	264	29.9	317	59.3	343	310	121	2.58	3.28
Gilbert village (part).....	7	6	83.3	5	80.0	1	100.0	1	1	1	3.71	4.00
Winnboro city (part).....	431	286	55.2	79	27.8	186	66.7	145	133	44	2.79	3.53
Wisner town (part).....	144	78	46.2	29	44.8	44	47.7	66	60	24	2.40	3.41
Grant Parish.....	7,496	5,396	44.2	3,994	39.9	1,006	57.9	2,100	1,807	678	2.58	3.05
District 1.....	955	621	39.0	476	35.5	110	48.2	334	288	132	2.37	2.96
Montgomery town.....	306	198	40.4	127	33.9	57	45.6	108	90	46	2.39	2.91
District 2.....	909	643	38.4	498	34.9	100	53.0	266	227	96	2.50	2.97
Colfax town (part).....	146	90	44.4	57	38.6	28	53.6	56	49	24	2.41	3.06
District 3.....	734	491	44.6	244	35.2	205	57.6	243	219	76	2.54	3.15
Colfax town (part).....	390	258	48.1	86	31.4	151	58.9	132	118	41	2.53	3.13
District 4.....	878	673	51.4	490	45.9	128	68.0	205	174	64	2.76	3.15
Creola village.....	68	58	74.1	32	75.0	18	77.8	10	6	1	3.13	3.28
Prospect CDP (part).....	55	47	51.1	42	47.6	2	100.0	8	8	5	2.93	3.23
Rock Hill CDP (part).....	42	33	36.4	22	22.7	6	66.7	9	7	2	2.52	2.76
District 5.....	990	764	45.4	596	40.8	116	62.9	226	192	61	2.71	3.07
Prospect CDP (part).....	115	80	48.8	59	40.7	17	76.5	35	28	3	2.74	3.20
Rock Hill CDP (part).....	61	46	52.2	38	52.6	5	60.0	15	13	2	2.75	3.11
District 6.....	1,096	792	48.0	596	44.5	136	58.1	304	241	76	2.66	3.10
Pollock town.....	183	121	57.0	81	51.9	30	66.7	62	52	14	2.56	3.12
District 7.....	1,005	738	42.8	563	37.7	117	60.7	267	236	74	2.57	2.99
Dry Prong village.....	171	127	37.0	98	33.7	17	47.1	44	41	16	2.55	2.98
District 8.....	929	674	42.9	531	41.6	94	51.1	255	230	99	2.55	3.03
Georgetown village.....	122	90	52.2	60	43.3	21	76.2	32	29	13	2.68	3.12

Table 7.  
**Households and Families: 2010—Con.**

[For information on confidentiality protection, nonsampling error, and definitions, see Selected Appendixes at <www.census.gov/prod/cen2010/cph-1-a.pdf>]

State Parish Parish Subdivision Place	Total households	Family households						Nonfamily households			Average size	
		Total		Husband-wife family		Female householder, no husband present		Total	Householder living alone		House- holds	Families
		Number	Percent with own children under 18 years	Number	Percent with own children under 18 years	Number	Percent with own children under 18 years		Total	65 years and over		
Iberia Parish.....	26,778	19,118	45.5	12,496	40.0	4,948	58.0	7,660	6,427	2,407	2.70	3.19
District 1.....	1,536	969	45.2	412	35.4	442	56.3	567	471	158	2.63	3.33
New Iberia city (part).....	1,521	962	45.2	408	35.3	439	56.5	559	463	157	2.64	3.34
District 2.....	1,497	1,147	53.7	480	35.2	575	71.5	350	290	125	3.02	3.43
New Iberia city (part).....	1,192	912	54.6	355	35.5	478	72.4	280	230	89	3.02	3.44
District 3.....	2,002	1,413	45.4	936	38.4	328	61.0	589	480	176	2.68	3.16
New Iberia city (part).....	1,313	905	43.5	615	37.4	207	58.5	408	340	138	2.59	3.11
District 4.....	2,030	1,237	47.2	538	39.4	572	56.5	793	690	209	2.56	3.32
New Iberia city (part).....	2,030	1,237	47.2	538	39.4	572	56.5	793	690	209	2.56	3.32
District 5.....	2,017	1,357	39.4	880	34.7	338	50.9	660	542	225	2.55	3.08
New Iberia city (part).....	1,480	947	38.5	562	32.9	279	49.8	533	442	179	2.47	3.05
District 6.....	1,811	1,155	49.4	685	40.7	361	65.9	656	554	174	2.46	3.06
New Iberia city (part).....	1,472	924	48.1	566	41.5	275	62.9	548	470	158	2.46	3.10
District 7.....	2,198	1,452	40.7	1,081	37.6	263	50.2	746	666	326	2.39	2.97
New Iberia city (part).....	2,069	1,343	41.3	985	38.0	256	50.8	726	650	317	2.37	2.97
District 8.....	2,501	2,036	47.2	1,626	43.9	294	58.2	465	391	146	2.86	3.16
New Iberia city (part).....	628	524	47.3	433	45.3	63	54.0	104	88	37	2.85	3.13
District 9.....	2,083	1,628	46.0	1,278	44.5	238	51.7	455	390	140	2.79	3.16
Loreauville village.....	341	231	45.9	161	41.6	51	52.9	110	98	42	2.60	3.19
District 10.....	1,849	1,386	40.0	1,035	34.9	231	52.8	463	388	154	2.66	3.06
Lydia CDP.....	373	265	39.2	184	34.2	56	50.0	108	88	39	2.55	3.04
New Iberia city (part).....	1	0	(X)	0	(X)	0	(X)	1	1	1	1.00	0.00
District 11.....	1,737	1,229	42.1	793	37.8	336	52.4	508	423	192	2.77	3.32
Jeanerette city (part).....	1,019	700	40.9	414	34.5	218	52.8	319	269	124	2.68	3.25
District 12.....	1,659	1,209	40.6	651	33.6	448	51.8	450	384	153	2.84	3.36
Jeanerette city (part).....	961	686	42.6	268	32.1	352	52.6	275	238	94	2.92	3.51
District 13.....	1,997	1,499	49.7	1,104	45.4	263	61.6	498	402	120	2.83	3.20
Delcambre town (part).....	135	98	54.1	62	53.2	27	59.3	37	34	15	2.84	3.33
District 14.....	1,861	1,401	50.2	997	45.5	259	61.8	460	356	109	2.84	3.23
Iberville Parish.....	11,072	7,853	39.9	4,862	35.4	2,281	48.2	3,219	2,763	1,043	2.66	3.17
District 1.....	772	514	46.9	240	37.1	229	58.5	258	231	89	2.74	3.45
White Castle town.....	681	448	48.4	190	39.5	218	58.7	233	212	81	2.77	3.53
District 2.....	865	620	36.3	496	33.3	79	49.4	245	212	94	2.47	2.93
District 3.....	628	478	36.4	300	35.0	143	41.3	150	134	58	2.77	3.22
Bayou Goula CDP.....	201	159	40.9	83	42.2	63	44.4	42	38	11	3.04	3.49
District 4.....	392	266	44.4	121	43.8	108	44.4	126	108	31	2.80	3.47
St. Gabriel city (part).....	391	265	44.2	121	43.8	108	44.4	126	108	31	2.80	3.48
District 5.....	997	647	37.4	431	33.4	164	42.7	350	318	139	2.37	2.96
Plaquemine city (part).....	867	546	37.9	381	33.6	122	45.1	321	293	131	2.31	2.92
District 6.....	812	588	42.9	296	38.5	235	47.2	224	197	60	2.84	3.40
Plaquemine city (part).....	36	23	60.9	10	40.0	11	72.7	13	10	2	2.61	3.17
District 7.....	751	551	41.6	250	32.8	253	50.2	200	167	48	2.96	3.48
Plaquemine city (part).....	751	551	41.6	250	32.8	253	50.2	200	167	48	2.96	3.48
District 8.....	882	560	39.1	304	31.9	195	48.7	322	261	99	2.52	3.17
Plaquemine city (part).....	792	505	39.2	266	32.0	185	49.2	287	231	84	2.56	3.22
District 9.....	1,042	801	50.7	527	46.1	205	58.0	241	203	55	2.84	3.22
Plaquemine city (part).....	114	86	47.7	66	45.5	15	53.3	28	26	7	2.65	3.07
District 10.....	952	728	40.5	481	36.6	168	50.0	224	183	91	2.79	3.17
Crescent CDP.....	333	258	38.4	161	32.9	70	44.3	75	64	39	2.88	3.29
Plaquemine city (part).....	146	105	46.7	53	45.3	39	46.2	41	32	15	2.78	3.30
District 11.....	1,058	733	34.2	524	30.0	148	44.6	325	277	109	2.48	2.97
Grosse Tete village.....	262	179	33.0	119	31.9	48	37.5	83	71	35	2.47	2.96
Rosedale village.....	318	218	31.2	149	26.8	47	38.3	100	86	40	2.49	3.01
District 12.....	790	554	33.8	305	30.8	193	39.4	236	208	90	2.67	3.25
Maringouin town.....	397	282	36.2	146	32.9	103	41.7	115	105	54	2.77	3.34
District 13.....	1,131	813	36.3	587	34.1	161	44.1	318	264	80	2.52	2.97
St. Gabriel city (part).....	698	487	39.6	304	37.2	137	45.3	211	174	39	2.54	3.03
Jackson Parish.....	6,261	4,368	39.2	3,115	33.7	947	53.3	1,893	1,703	772	2.43	2.94
District 1.....	987	760	40.3	635	38.7	83	42.2	227	204	108	2.61	2.98
Quitman village.....	71	50	42.0	37	37.8	11	63.6	21	18	11	2.55	3.02
District 2.....	1,149	858	34.3	712	32.6	97	40.2	291	258	98	2.48	2.90
Eros town.....	66	43	39.5	34	35.3	7	42.9	23	20	6	2.35	2.93
District 3.....	894	611	37.8	468	37.2	102	41.2	283	248	127	2.41	2.94
Chatham town.....	255	144	40.3	91	34.1	41	56.1	111	100	51	2.18	2.90
District 4.....	676	467	37.9	286	29.4	146	52.7	209	192	75	2.45	3.00
East Hodge village.....	119	82	47.6	33	33.3	42	59.5	37	32	14	2.43	3.00
Jonesboro town (part).....	2	2	100.0	0	(X)	2	100.0	0	0	0	4.50	4.00
District 5.....	833	524	47.9	213	32.4	274	59.9	309	283	102	2.33	2.98
Jonesboro town (part).....	833	524	47.9	213	32.4	274	59.9	309	283	102	2.33	2.98
District 6.....	820	592	37.2	442	29.4	101	60.4	228	204	103	2.48	2.94
Jonesboro town (part).....	354	250	38.8	173	30.1	57	61.4	104	92	41	2.52	3.03
District 7.....	902	556	42.1	359	32.0	144	60.4	346	314	159	2.26	2.87
Hodge village.....	219	129	33.3	84	28.6	31	41.9	90	83	43	2.15	2.79
Jonesboro town (part).....	384	227	49.3	135	34.8	67	67.2	157	145	69	2.28	2.94
North Hodge village.....	167	113	44.2	67	34.3	37	62.2	54	49	23	2.32	2.82
Jefferson Parish.....	169,647	111,817	41.1	72,950	37.8	28,452	49.2	57,830	47,385	15,946	2.53	3.09
District 1.....	33,000	23,885	45.7	15,794	42.4	5,857	54.6	9,115	7,282	2,059	2.78	3.22
Barataria CDP.....	410	307	28.0	248	27.4	34	26.5	103	79	33	2.70	3.07

Table 7.  
**Households and Families: 2010—Con.**

[For information on confidentiality protection, nonsampling error, and definitions, see Selected Appendixes at <[www.census.gov/prod/cen2010/cph-1-a.pdf](http://www.census.gov/prod/cen2010/cph-1-a.pdf)>]

State Parish Parish Subdivision Place	Total households	Family households						Nonfamily households			Average size		
		Total		Husband-wife family		Female householder, no husband present		Total	Householder living alone		House- holds	Families	
		Number	Percent with own children under 18 years	Number	Percent with own children under 18 years	Number	Percent with own children under 18 years		Total	Total			65 years and over
Jefferson Parish—Con.													
District 1—Con.													
Estelle CDP (part).....	4,763	3,908	45.4	2,919	43.3	703	50.2	855	671	169	3.01	3.28	
Grand Isle town.....	565	340	32.9	275	29.8	37	48.6	225	180	64	2.28	2.86	
Gretna city (part).....	6,968	4,148	41.4	2,340	36.2	1,301	52.1	2,820	2,295	726	2.41	3.04	
Harvey CDP (part).....	2,145	1,685	44.0	1,280	43.7	314	46.5	460	383	118	2.91	3.31	
Jean Lafitte town.....	649	521	46.6	394	43.7	72	55.6	128	103	45	2.93	3.22	
Lafitte CDP.....	380	292	27.4	225	23.1	41	36.6	88	74	38	2.56	2.89	
Terrytown CDP.....	8,384	5,917	48.8	3,374	43.6	1,872	59.0	2,467	1,951	542	2.78	3.22	
Timberlane CDP.....	3,475	2,627	43.9	1,758	41.1	645	51.2	848	663	187	2.93	3.34	
Woodmere CDP (part).....	105	93	54.8	62	56.5	27	59.3	12	9	2	3.56	3.76	
District 2.....	33,933	20,763	37.3	13,861	34.1	4,974	45.0	13,170	10,943	3,854	2.33	2.95	
Avondale CDP.....	1,672	1,311	36.9	814	34.3	360	43.9	361	284	121	2.96	3.28	
Bridge City CDP (part).....	1,338	904	38.7	554	36.5	238	46.2	434	343	116	2.61	3.11	
Elmwood CDP.....	2,718	936	40.4	631	34.2	220	57.3	1,782	1,468	148	1.70	2.60	
Gretna city (part).....	0	0	(X)	0	(X)	0	(X)	0	0	0	0.00	0.00	
Harahan city.....	3,864	2,564	37.4	1,890	36.3	491	41.8	1,300	1,082	441	2.36	2.87	
Harvey CDP (part).....	3,126	2,035	36.6	1,249	31.5	534	44.8	1,091	873	328	2.50	3.02	
Jefferson CDP.....	5,257	2,664	37.3	1,576	33.4	812	44.7	2,593	2,169	714	2.07	2.82	
Marrero CDP (part).....	5,380	3,358	36.7	2,230	33.9	805	42.0	2,022	1,723	766	2.41	3.05	
Metairie CDP (part).....	2,133	1,322	35.3	854	31.6	312	44.2	811	671	242	2.31	2.88	
River Ridge CDP (part).....	4,731	3,174	36.7	2,537	35.2	460	42.4	1,557	1,323	614	2.36	2.90	
Westwego city (part).....	3,437	2,264	39.0	1,347	32.8	703	50.1	1,173	970	358	2.48	3.02	
District 3.....	26,863	19,993	43.7	10,215	38.1	7,771	51.5	6,870	5,541	1,594	2.91	3.33	
Bridge City CDP (part).....	1,379	1,021	48.8	428	37.4	491	59.1	358	279	85	2.96	3.41	
Estelle CDP (part).....	644	531	44.8	312	40.7	165	52.1	113	84	33	3.17	3.42	
Harvey CDP (part).....	2,273	1,440	50.7	530	44.0	727	58.6	833	631	89	2.70	3.22	
Kenner city (part).....	3,965	2,850	46.4	1,160	39.3	1,316	55.5	1,115	843	238	3.04	3.43	
Marrero CDP (part).....	6,838	5,271	41.3	2,609	34.5	2,233	48.8	1,567	1,310	445	2.91	3.31	
Metairie CDP (part).....	2,810	1,875	35.4	1,004	31.4	651	39.8	935	776	305	2.54	3.07	
River Ridge CDP (part).....	1,101	547	39.5	272	33.1	190	47.4	554	461	96	2.12	2.95	
Waggaman CDP.....	3,377	2,669	43.4	1,472	38.5	939	52.3	708	594	195	2.97	3.31	
Westwego city (part).....	0	0	(X)	0	(X)	0	(X)	0	0	0	0.00	0.00	
Woodmere CDP (part).....	3,523	2,974	46.9	1,740	43.9	970	51.8	549	451	81	3.32	3.58	
District 4.....	34,766	23,802	39.9	16,924	37.9	4,857	45.7	10,964	8,985	3,306	2.56	3.07	
Kenner city (part).....	20,879	14,167	40.8	9,961	38.4	2,964	47.9	6,712	5,514	1,892	2.60	3.13	
Metairie CDP (part).....	13,887	9,635	38.6	6,963	37.1	1,893	42.3	4,252	3,471	1,414	2.51	2.99	
District 5.....	41,085	23,374	38.9	16,156	36.2	4,993	46.8	17,711	14,634	5,133	2.22	2.87	
Metairie CDP (part).....	41,085	23,374	38.9	16,156	36.2	4,993	46.8	17,711	14,634	5,133	2.22	2.87	
Jefferson Davis Parish.....	11,771	8,363	44.9	5,939	41.4	1,786	53.5	3,408	2,946	1,274	2.64	3.14	
District 1.....	945	607	41.4	418	36.8	139	46.8	338	289	125	2.48	3.10	
Lake Arthur town (part).....	711	435	41.6	272	35.7	123	47.2	276	236	110	2.47	3.17	
District 2.....	918	689	45.0	500	40.4	121	60.3	229	191	82	2.72	3.12	
Lake Arthur town (part).....	384	267	42.3	162	32.7	72	62.5	117	97	41	2.56	3.02	
District 3.....	759	506	40.7	270	33.7	189	54.0	253	235	99	2.49	3.10	
Jennings city (part).....	712	478	41.2	257	33.5	177	55.4	234	218	93	2.52	3.12	
District 4.....	922	625	42.2	404	35.9	163	54.6	297	260	118	2.60	3.12	
Jennings city (part).....	873	590	42.7	372	36.3	161	54.7	283	250	115	2.60	3.12	
District 5.....	905	619	44.3	448	40.8	124	50.8	286	258	124	2.61	3.21	
Jennings city (part).....	658	426	43.4	298	37.6	96	54.2	232	215	106	2.46	3.11	
District 6.....	677	424	45.8	172	40.1	186	48.9	253	212	83	2.57	3.22	
Jennings city (part).....	677	424	45.8	172	40.1	186	48.9	253	212	83	2.57	3.22	
District 7.....	992	679	48.0	493	43.2	151	62.9	313	282	129	2.54	3.12	
Jennings city (part).....	980	670	48.2	486	43.2	151	62.9	310	280	128	2.54	3.12	
District 8.....	890	702	44.2	586	43.2	80	38.8	188	164	76	2.83	3.22	
District 9.....	904	640	47.0	472	44.5	128	52.3	264	236	108	2.63	3.19	
Elton town.....	479	304	40.8	194	35.6	86	47.7	175	161	69	2.35	2.99	
District 10.....	974	733	42.3	592	41.4	98	43.9	241	194	69	2.68	3.09	
Fenton village.....	138	100	47.0	62	50.0	30	43.3	38	34	16	2.75	3.15	
District 11.....	860	607	45.8	431	42.5	123	56.9	253	217	101	2.65	3.17	
Roanoke CDP.....	204	152	40.8	107	34.6	34	55.9	52	47	21	2.68	3.13	
Welsh town (part).....	514	344	46.8	232	44.8	78	53.8	170	143	67	2.57	3.14	
District 12.....	916	679	45.8	461	40.3	168	58.3	237	201	76	2.67	3.10	
Welsh town (part).....	702	499	44.5	314	38.2	147	55.8	203	175	67	2.58	3.08	
District 13.....	1,109	853	48.9	692	46.5	116	59.5	256	207	84	2.74	3.14	
Lacassine CDP.....	173	131	51.9	100	50.0	24	54.2	42	28	13	2.77	3.15	
Lafayette Parish.....	87,027	55,556	47.6	38,017	43.3	13,079	59.0	31,471	24,184	6,568	2.49	3.06	
District A.....	10,765	7,377	46.0	4,803	40.3	2,004	59.3	3,388	2,809	897	2.58	3.11	
Carencro city (part).....	2,568	1,573	46.5	959	40.4	480	59.0	995	832	291	2.40	3.05	
Lafayette city (part).....	5,327	3,686	45.8	2,256	38.6	1,148	59.1	1,641	1,352	374	2.62	3.14	
District B.....	19,024	13,389	50.6	9,135	45.5	3,059	63.6	5,635	4,376	1,186	2.67	3.13	
Carencro city (part).....	417	315	61.6	187	50.3	113	78.8	102	90	25	2.64	3.04	
Duson town (part).....	590	386	44.6	226	35.4	113	57.5	204	168	65	2.52	3.06	
Lafayette city (part).....	2,485	1,622	45.9	1,191	41.1	324	63.0	863	657	155	2.48	3.03	
Ossun CDP.....	736	556	53.6	344	50.6	163	57.7	180	143	27	2.91	3.35	
Scott city.....	3,447	2,318	47.5	1,630	42.6	494	61.5	1,129	940	325	2.50	3.03	
District C.....	6,749	4,413	45.9	1,806	34.8	2,164	56.1	2,336	1,987	638	2.61	3.24	
Lafayette city (part).....	6,067	3,990	45.7	1,565	33.7	2,023	55.9	2,077	1,780	580	2.62	3.24	
District D.....	6,327	2,798	38.4	1,597	34.4	890	46.6	3,529	2,446	635	2.15	2.95	



Table 7.  
**Households and Families: 2010—Con.**

[For information on confidentiality protection, nonsampling error, and definitions, see Selected Appendixes at <www.census.gov/prod/cen2010/cph-1-a.pdf>]

State Parish Parish Subdivision Place	Total households	Family households						Nonfamily households			Average size	
		Total		Husband-wife family		Female householder, no husband present		Total	Householder living alone		House- holds	Families
		Number	Percent with own children under 18 years	Number	Percent with own children under 18 years	Number	Percent with own children under 18 years		Total	65 years and over		
Lafayette Parish—Con.												
District D—Con.												
Lafayette city (part).....	6,327	2,798	38.4	1,597	34.4	890	46.6	3,529	2,446	635	2.15	2.95
District E.....	10,314	4,940	41.0	3,101	36.2	1,322	52.4	5,374	3,714	920	2.15	2.82
Lafayette city (part).....	10,303	4,935	41.0	3,099	36.3	1,319	52.3	5,368	3,711	919	2.15	2.82
District F.....	12,438	8,099	43.1	6,464	40.4	1,181	56.5	4,339	3,488	1,135	2.40	2.98
Lafayette city (part).....	11,176	7,105	42.0	5,662	39.3	1,048	55.5	4,071	3,281	1,074	2.36	2.95
District G.....	21,410	14,540	52.5	11,111	49.1	2,459	65.1	6,870	5,364	1,157	2.55	3.08
Broussard city (part).....	3,125	2,192	51.1	1,635	47.5	400	64.8	933	738	212	2.56	3.03
Lafayette city (part).....	7,759	4,546	49.7	3,315	45.1	918	63.9	3,213	2,541	490	2.32	2.99
Milton CDP.....	1,085	851	52.5	690	49.3	120	65.8	234	187	43	2.79	3.17
Youngsville city.....	2,870	2,218	57.8	1,815	56.0	277	69.0	652	481	101	2.82	3.20
Lafourche Parish.....	35,486	25,651	44.0	18,725	40.1	4,889	55.5	9,835	7,833	2,951	2.67	3.11
District 1.....	2,930	1,748	49.1	780	37.3	832	60.6	1,182	957	299	2.44	3.15
Thibodaux city (part).....	2,013	1,165	46.4	474	34.8	598	56.9	848	708	247	2.37	3.11
District 2.....	4,674	3,682	45.4	2,881	42.0	567	58.7	992	809	298	2.77	3.11
Chackbay CDP.....	1,842	1,454	52.5	1,153	49.3	226	63.7	388	322	105	2.81	3.16
Choctaw CDP.....	355	262	32.8	209	29.7	30	40.0	93	81	34	2.48	2.87
Des Allemands CDP (part).....	191	128	32.8	96	29.2	19	52.6	63	49	20	2.40	2.86
Kraemer CDP.....	359	279	37.3	228	34.6	33	51.5	80	66	32	2.60	2.92
Raceland CDP (part).....	229	189	30.7	157	28.0	24	37.5	40	36	17	2.70	2.99
Thibodaux city (part).....	1	0	(X)	0	(X)	0	(X)	1	1	1	1.00	0.00
District 3.....	4,356	2,798	39.3	2,038	35.3	575	52.0	1,558	1,242	435	2.39	2.94
Thibodaux city (part).....	3,021	1,802	39.1	1,234	34.6	433	51.5	1,219	980	328	2.30	2.93
District 4.....	4,719	3,454	47.1	2,739	44.6	474	55.7	1,265	999	349	2.65	3.08
Bayou Blue CDP (part).....	1,389	1,087	56.1	835	54.4	159	59.1	302	235	60	2.92	3.26
Bayou Country Club CDP.....	535	428	37.4	372	34.1	43	62.8	107	90	53	2.61	2.90
Lafourche Crossing CDP.....	746	574	42.7	463	41.7	78	41.0	172	139	49	2.68	3.04
Thibodaux city (part).....	779	401	45.6	296	40.9	70	61.4	378	293	123	2.17	2.95
District 5.....	4,264	3,193	43.7	2,238	38.4	655	56.5	1,071	829	327	2.78	3.15
Bayou Blue CDP (part).....	1,464	1,125	46.4	808	41.6	197	57.9	339	248	82	2.92	3.23
Raceland CDP (part).....	2,309	1,675	41.5	1,083	34.4	436	55.7	634	504	209	2.67	3.10
District 6.....	3,757	2,813	42.1	2,053	38.8	525	52.0	944	753	294	2.73	3.14
Lockport town (part).....	308	202	38.1	149	39.6	37	37.8	106	85	37	2.44	3.00
Lockport Heights CDP.....	468	351	45.0	258	41.1	61	54.1	117	87	39	2.75	3.11
Mathews CDP.....	810	647	41.4	524	39.3	66	54.5	163	130	49	2.73	3.04
Raceland CDP (part).....	1,232	912	38.9	599	33.7	242	51.7	320	272	105	2.72	3.15
District 7.....	3,419	2,596	41.3	1,974	38.6	402	48.8	823	665	288	2.76	3.13
Larose CDP (part).....	1,643	1,243	39.7	956	37.6	196	45.4	400	319	136	2.75	3.12
Lockport town (part).....	708	486	44.2	325	40.0	112	53.6	222	188	94	2.57	3.06
District 8.....	3,680	2,794	45.2	2,197	42.5	370	56.2	886	704	293	2.80	3.17
Cut Off CDP.....	2,160	1,627	43.9	1,285	41.1	218	53.7	533	424	183	2.76	3.15
Galliano CDP (part).....	506	405	47.4	326	44.8	48	64.6	101	74	22	2.97	3.22
Larose CDP (part).....	994	747	46.9	573	44.2	102	57.8	247	202	86	2.80	3.19
District 9.....	3,687	2,573	42.8	1,825	39.1	489	54.2	1,114	875	368	2.66	3.11
Galliano CDP (part).....	2,321	1,642	43.4	1,164	39.2	322	55.6	679	518	219	2.66	3.08
Golden Meadow town.....	823	526	43.0	374	40.1	100	52.0	297	234	96	2.55	3.15
La Salle Parish.....	5,468	3,890	43.2	2,947	39.3	661	54.8	1,578	1,420	666	2.50	2.99
District 1.....	522	372	46.2	279	40.5	61	65.6	150	139	59	2.48	2.97
Olla town (part).....	156	94	59.6	51	45.1	33	75.8	62	57	22	2.24	2.88
District 2.....	542	388	46.1	291	41.2	68	58.8	154	133	66	2.56	3.03
Olla town (part).....	409	285	48.4	204	43.6	56	60.7	124	108	56	2.53	3.05
District 3.....	505	377	37.1	295	35.3	52	40.4	128	113	50	2.56	2.98
Tullos town (part).....	150	107	41.1	74	37.8	21	47.6	43	36	12	2.57	3.10
Urania town.....	272	206	35.9	169	35.5	25	36.0	66	60	32	2.59	2.99
District 4.....	570	423	45.9	333	39.9	64	67.2	147	132	57	2.54	2.98
Jena town (part).....	197	140	46.4	101	38.6	30	63.3	57	54	23	2.41	2.90
District 5.....	599	427	41.9	343	40.2	48	43.8	172	158	96	2.44	2.93
Jena town (part).....	584	418	42.1	336	40.5	47	44.7	166	152	93	2.45	2.92
District 6.....	553	366	41.5	277	39.0	66	43.9	187	168	70	2.39	2.96
Jena town (part).....	311	201	42.8	156	41.0	29	41.4	110	103	46	2.32	2.93
Midway CDP (part).....	185	126	39.7	90	35.6	31	48.4	59	52	19	2.49	3.04
District 7.....	562	422	41.2	339	38.1	60	48.3	140	126	63	2.53	2.97
Jena town (part).....	0	0	(X)	0	(X)	0	(X)	0	0	0	0.00	0.00
District 8.....	553	400	43.5	322	39.1	53	62.3	153	133	64	2.51	2.96
District 9.....	556	383	44.9	317	43.5	41	48.8	173	157	81	2.49	3.08
District 10.....	506	332	44.0	151	31.8	148	58.1	174	161	60	2.45	3.07
Jena town (part).....	120	63	49.2	24	37.5	38	55.3	57	56	27	2.00	2.75
Midway CDP (part).....	319	230	40.9	105	27.6	95	57.9	89	78	27	2.61	3.08
Lincoln Parish.....	17,599	10,475	44.4	6,949	38.9	2,768	59.3	7,124	5,206	1,605	2.38	2.97
District 1.....	1,272	596	41.8	293	31.7	240	57.9	676	479	126	2.12	2.90
Grambling city (part).....	537	269	39.4	131	29.0	108	52.8	268	210	87	2.15	2.96
Ruston city (part).....	425	123	52.8	45	40.0	64	67.2	302	178	9	1.90	2.72
District 2.....	1,166	673	48.4	284	37.3	327	61.8	493	339	83	2.40	2.99
Grambling city (part).....	727	391	45.0	152	27.6	201	61.2	336	223	64	2.30	2.90
Ruston city (part).....	0	0	(X)	0	(X)	0	(X)	0	0	0	0.00	0.00
District 3.....	1,524	1,150	39.6	884	37.2	174	48.3	374	328	116	2.54	2.94
Simsboro village.....	315	237	42.6	164	38.4	50	52.0	78	69	25	2.63	3.02

Table 7.  
**Households and Families: 2010—Con.**

[For information on confidentiality protection, nonsampling error, and definitions, see Selected Appendixes at <www.census.gov/prod/cen2010/cph-1-a.pdf>]

State Parish Parish Subdivision Place	Total households	Family households						Nonfamily households			Average size	
		Total		Husband-wife family		Female householder, no husband present		Total	Householder living alone		House- holds	Families
		Number	Percent with own children under 18 years	Number	Percent with own children under 18 years	Number	Percent with own children under 18 years		Total	65 years and over		
Lincoln Parish—Con.												
District 3—Con.												
Vienna town.....	146	117	35.9	96	33.3	15	53.3	29	22	6	2.64	2.91
District 4.....	1,580	1,115	39.4	867	33.9	173	59.0	465	408	171	2.44	2.91
Dubach town.....	403	250	44.0	144	29.9	87	65.5	153	136	56	2.38	3.06
District 5.....	1,659	1,257	43.3	1,045	42.3	149	49.0	402	338	132	2.59	2.98
Choudrant village.....	349	246	41.9	200	40.5	32	40.6	103	80	25	2.42	2.83
Downsville village (part).....	11	9	11.1	7	14.3	1	0.0	2	2	2	2.36	2.44
Ruston city (part).....	1	1	100.0	1	100.0	0	(X)	0	0	0	4.00	4.00
District 6.....	2,056	1,045	43.4	819	42.2	159	52.2	1,011	614	123	2.30	2.91
Grambling city (part).....	1	0	(X)	0	(X)	0	(X)	1	0	0	4.00	0.00
Ruston city (part).....	1,697	751	42.5	552	41.1	141	51.8	946	559	107	2.20	2.85
District 7.....	1,546	1,046	42.5	867	39.6	132	62.9	500	403	217	2.43	2.92
Ruston city (part).....	1,403	951	42.5	800	39.8	113	60.2	452	374	206	2.40	2.91
District 8.....	1,665	903	45.8	625	41.8	212	59.4	762	585	197	2.25	2.93
Ruston city (part).....	1,027	450	46.9	259	39.0	148	61.5	577	431	148	2.08	2.84
District 9.....	986	517	56.3	172	44.2	308	65.3	469	322	70	2.49	3.24
Ruston city (part).....	986	517	56.3	172	44.2	308	65.3	469	322	70	2.49	3.24
District 10.....	1,357	881	47.7	382	40.3	432	56.5	476	390	119	2.50	3.10
Ruston city (part).....	743	479	48.2	171	37.4	265	58.5	264	226	66	2.44	3.04
District 11.....	1,828	772	47.7	366	34.2	330	65.2	1,056	716	178	2.21	2.98
Ruston city (part).....	1,493	573	49.6	223	33.6	295	63.7	920	612	138	2.16	2.98
District 12.....	960	520	47.1	345	38.6	132	68.2	440	284	73	2.33	2.89
Ruston city (part).....	851	459	44.9	309	37.2	113	65.5	392	254	73	2.28	2.80
Livingston Parish.....	46,007	34,497	49.0	25,632	46.5	6,047	56.3	11,510	9,233	3,085	2.76	3.16
District 1.....	4,026	2,970	47.7	2,175	45.1	523	52.8	1,056	883	330	2.74	3.18
Livingston town (part).....	685	480	47.3	312	44.9	119	53.8	205	183	64	2.58	3.14
Walker town (part).....	46	20	35.0	16	37.5	4	25.0	26	26	22	2.09	3.45
District 2.....	7,227	5,920	54.3	4,722	52.8	774	57.9	1,307	1,064	321	2.96	3.27
Watson CDP.....	381	310	45.2	241	45.2	44	40.9	71	60	28	2.75	3.04
District 3.....	5,618	4,075	53.5	2,930	50.8	828	60.9	1,543	1,215	415	2.71	3.16
Denham Springs city (part).....	238	162	47.5	121	42.1	31	61.3	76	61	12	2.55	3.06
District 4.....	3,666	2,560	43.0	1,662	38.1	664	53.2	1,106	917	344	2.57	3.05
Denham Springs city (part).....	3,666	2,560	43.0	1,662	38.1	664	53.2	1,106	917	344	2.57	3.05
District 5.....	5,397	4,139	50.1	3,056	46.6	726	59.6	1,258	957	306	2.82	3.17
Denham Springs city (part).....	96	50	24.0	40	25.0	7	28.6	46	39	14	1.96	2.58
District 6.....	6,213	4,720	49.5	3,669	48.1	658	54.4	1,493	1,162	341	2.82	3.20
Denham Springs city (part).....	0	0	(X)	0	(X)	0	(X)	0	0	0	0.00	0.00
French Settlement village.....	416	307	41.7	239	41.4	46	37.0	109	91	37	2.68	3.13
Livingston town (part).....	0	0	(X)	0	(X)	0	(X)	0	0	0	0.00	0.00
Port Vincent village.....	317	198	36.4	146	36.3	32	37.5	119	102	36	2.34	2.94
Walker town (part).....	31	26	50.0	22	45.5	2	100.0	5	3	1	3.23	3.42
District 7.....	5,380	4,041	50.0	2,941	46.6	762	59.3	1,339	1,061	320	2.74	3.13
Denham Springs city (part).....	0	0	(X)	0	(X)	0	(X)	0	0	0	0.00	0.00
Walker town (part).....	2,220	1,647	49.7	1,162	45.6	352	59.9	573	468	152	2.68	3.09
District 8.....	3,992	2,764	36.7	2,059	32.7	490	51.4	1,228	1,008	335	2.49	2.96
Killian town.....	494	351	35.3	294	30.6	39	64.1	143	114	39	2.44	2.86
Springfield town.....	196	141	41.1	96	36.5	36	55.6	55	48	21	2.48	2.94
District 9.....	4,488	3,308	46.5	2,418	44.7	622	52.9	1,180	966	373	2.76	3.20
Albany village.....	452	276	51.4	177	46.9	77	62.3	176	152	79	2.41	3.10
Madison Parish.....	4,025	2,778	43.5	1,500	34.9	1,061	56.2	1,247	1,099	427	2.61	3.16
District 1.....	601	429	40.1	289	33.6	112	59.8	172	149	62	2.48	2.93
Delta village.....	114	80	45.0	46	32.6	27	70.4	34	30	10	2.49	2.89
Mound village.....	7	6	33.3	6	33.3	0	(X)	1	1	1	2.71	3.00
Richmond village (part).....	2	2	0.0	0	(X)	1	0.0	0	0	0	2.50	2.50
District 2.....	544	398	49.7	237	37.6	128	68.8	146	120	51	2.65	3.05
Richmond village (part).....	27	18	66.7	7	42.9	5	100.0	9	7	3	2.67	2.94
Tallulah city (part).....	144	117	65.0	25	24.0	85	77.6	27	25	7	3.02	3.34
District 3.....	465	345	47.5	174	33.3	151	66.9	120	104	35	2.74	3.21
Tallulah city (part).....	151	126	49.2	47	29.8	75	64.0	25	24	5	3.15	3.52
District 4.....	386	231	39.0	83	26.5	126	47.6	155	132	62	2.52	3.29
Tallulah city (part).....	386	231	39.0	83	26.5	126	47.6	155	132	62	2.52	3.29
District 5.....	380	286	49.3	96	40.6	173	56.6	94	87	24	3.03	3.55
Tallulah city (part).....	380	286	49.3	96	40.6	173	56.6	94	87	24	3.03	3.55
District 6.....	431	265	46.4	106	43.4	136	50.0	166	150	49	2.59	3.43
Tallulah city (part).....	431	265	46.4	106	43.4	136	50.0	166	150	49	2.59	3.43
District 7.....	668	428	36.7	251	30.7	136	47.1	240	220	91	2.46	3.09
Tallulah city (part).....	668	428	36.7	251	30.7	136	47.1	240	220	91	2.46	3.09
District 8.....	550	396	41.2	264	36.0	99	50.5	154	137	53	2.56	3.03
Richmond village (part).....	149	115	39.1	92	32.6	17	76.5	34	30	9	2.54	2.92
Tallulah city (part).....	400	280	42.1	171	38.0	82	45.1	120	107	44	2.57	3.08
Morehouse Parish.....	10,853	7,563	38.6	4,672	30.8	2,365	52.9	3,290	2,941	1,195	2.51	3.02
District 1.....	1,732	1,313	39.1	1,023	35.4	203	56.7	419	369	151	2.58	2.98
Bonita village.....	105	67	38.8	38	34.2	20	60.0	38	32	13	2.70	3.46
District 2.....	1,375	913	30.4	568	23.1	282	46.1	462	417	171	2.36	2.91
Collinston village (part).....	76	49	36.7	23	34.8	23	43.5	27	26	11	2.43	3.12
Mer Rouge village.....	232	155	36.8	98	26.5	50	56.0	77	71	30	2.35	2.87
Oak Ridge village.....	64	44	34.1	40	37.5	3	0.0	20	19	13	2.25	2.80

Table 7.  
**Households and Families: 2010—Con.**

[For information on confidentiality protection, nonsampling error, and definitions, see Selected Appendixes at <www.census.gov/prod/cen2010/cph-1-a.pdf>]

State Parish Parish Subdivision Place	Total households	Family households						Nonfamily households			Average size	
		Total		Husband-wife family		Female householder, no husband present		Total	Householder living alone		House- holds	Families
		Number	Percent with own children under 18 years	Number	Percent with own children under 18 years	Number	Percent with own children under 18 years		Total	65 years and over		
Morehouse Parish—Con.												
District 3.....	1,698	1,188	38.9	835	31.6	274	56.6	510	457	238	2.43	2.90
Bastrop city (part).....	21	16	25.0	8	12.5	4	25.0	5	5	3	2.33	2.63
District 4.....	1,843	1,309	32.5	1,009	28.1	225	46.7	534	478	203	2.42	2.88
Bastrop city (part).....	305	214	40.2	115	32.2	88	50.0	91	81	27	2.63	3.17
Collinston village (part).....	49	23	34.8	18	38.9	4	25.0	26	25	9	2.08	3.22
District 5.....	1,706	1,131	46.0	592	34.1	453	60.0	575	515	188	2.49	3.08
Bastrop city (part).....	1,706	1,131	46.0	592	34.1	453	60.0	575	515	188	2.49	3.08
District 6.....	1,232	816	37.4	353	26.9	393	46.8	416	368	152	2.55	3.17
Bastrop city (part).....	1,231	815	37.4	352	27.0	393	46.8	416	368	152	2.55	3.17
District 7.....	1,267	893	46.7	292	35.3	535	54.2	374	337	92	2.79	3.36
Bastrop city (part).....	1,018	707	47.4	204	34.3	456	54.4	311	277	65	2.82	3.42
Natchitoches Parish.....	15,614	9,834	44.0	6,259	35.7	2,840	61.8	5,780	4,876	1,600	2.39	3.01
District 1.....	1,769	1,192	44.7	866	40.9	251	58.2	577	484	169	2.48	3.02
Natchitoches city (part).....	1,041	627	36.5	459	32.7	132	50.8	414	359	143	2.18	2.77
Vienna Bend CDP.....	419	326	58.3	216	53.2	84	70.2	93	73	11	2.99	3.38
District 2.....	1,206	734	46.5	290	35.4	387	55.8	472	399	117	2.51	3.22
Natchitoches city (part).....	1,206	734	46.5	290	35.4	387	55.8	472	399	117	2.51	3.22
District 3.....	1,316	553	50.3	155	32.9	344	58.4	763	678	75	2.14	3.32
Natchitoches city (part).....	1,316	553	50.3	155	32.9	344	58.4	763	678	75	2.14	3.32
District 4.....	929	626	39.3	497	33.6	93	61.3	303	242	90	2.38	2.85
Natchitoches city (part).....	39	35	42.9	30	43.3	5	40.0	4	4	1	2.74	2.91
District 5.....	1,686	913	64.1	260	42.3	575	77.2	773	572	72	2.34	3.03
Natchitoches city (part).....	1,685	913	64.1	260	42.3	575	77.2	772	571	72	2.34	3.03
District 6.....	1,502	846	42.1	639	40.1	160	49.4	656	547	268	2.24	2.96
Natchitoches city (part).....	1,475	827	41.6	626	39.5	158	49.4	648	542	267	2.23	2.96
District 7.....	1,584	1,062	36.5	784	29.7	201	58.7	522	446	188	2.38	2.91
Ashland village.....	112	77	26.0	58	22.4	13	30.8	35	30	14	2.40	2.90
Campiti town (part).....	119	80	65.0	22	45.5	54	74.1	39	37	10	2.55	3.16
Clarence village (part).....	28	22	27.3	13	23.1	7	42.9	6	6	3	2.43	2.77
Goldonna village.....	155	120	43.3	87	39.1	26	53.8	35	29	17	2.77	3.18
Natchitoches city (part).....	143	84	38.1	63	28.6	14	64.3	59	46	16	2.28	2.85
District 8.....	1,232	856	47.1	519	38.9	270	64.1	376	312	109	2.67	3.20
Campiti town (part).....	302	191	45.5	91	36.3	84	57.1	111	99	26	2.49	3.14
Clarence village (part).....	158	114	53.5	56	37.5	50	74.0	44	35	14	2.73	3.19
Natchitoches city (part).....	44	32	84.4	14	85.7	16	87.5	12	6	2	3.36	3.91
District 9.....	1,464	1,006	38.1	781	34.3	157	52.2	458	401	151	2.38	2.88
Natchitoches city (part).....	55	20	35.0	16	18.8	4	100.0	35	30	10	1.67	2.60
Robeline village.....	71	53	43.4	41	39.0	6	66.7	18	15	6	2.45	2.81
District 10.....	1,430	1,041	40.2	800	35.1	161	60.2	389	357	168	2.48	2.96
Natchitoches city (part).....	33	29	55.2	21	47.6	6	83.3	4	4	0	3.52	3.86
Powhatan village.....	62	36	36.1	15	13.3	16	56.3	26	23	18	2.18	2.94
Provencal village.....	244	172	51.2	134	46.3	27	74.1	72	61	29	2.50	3.00
District 11.....	1,496	1,005	39.6	678	31.4	241	58.5	491	438	193	2.37	2.89
Natchez village.....	235	156	50.0	73	37.0	66	66.7	79	70	33	2.54	3.15
Natchitoches city (part).....	10	7	71.4	4	75.0	3	66.7	3	2	1	3.00	3.71
Point Place CDP.....	172	121	36.4	90	32.2	25	52.0	51	43	16	2.33	2.75
Orleans Parish.....	142,158	76,643	42.1	39,078	35.5	29,781	51.4	65,515	51,007	11,909	2.33	3.09
New Orleans city.....	142,158	76,643	42.1	39,078	35.5	29,781	51.4	65,515	51,007	11,909	2.33	3.09
Ouachita Parish.....	58,691	39,386	46.0	24,771	39.9	11,755	58.3	19,305	16,395	5,524	2.52	3.09
District A.....	10,737	7,507	47.1	5,758	43.7	1,336	57.9	3,230	2,833	1,079	2.48	2.99
Brownsville CDP (part).....	10	7	57.1	5	40.0	1	100.0	3	3	2	2.60	3.00
Claborne CDP.....	4,616	3,212	50.2	2,402	46.8	618	59.7	1,404	1,210	433	2.49	3.00
West Monroe city (part).....	2,188	1,248	40.1	834	32.3	330	56.4	940	844	364	2.09	2.76
District B.....	10,629	7,885	44.0	5,857	40.3	1,436	55.7	2,744	2,300	854	2.64	3.06
Bawcomville CDP.....	1,434	971	44.4	596	37.9	260	56.9	463	377	134	2.50	2.99
Brownsville CDP (part).....	1,577	1,003	41.6	559	33.8	340	52.9	574	486	194	2.47	3.06
Calhoun CDP.....	239	188	58.0	146	54.8	33	66.7	51	39	10	2.84	3.19
District C.....	11,197	7,017	46.0	4,756	40.6	1,784	60.0	4,180	3,574	1,240	2.35	2.97
Brownsville CDP (part).....	166	92	37.0	52	34.6	21	38.1	74	59	22	2.39	3.04
Monroe city (part).....	4,690	2,723	42.9	2,079	39.0	523	58.1	1,967	1,715	619	2.16	2.86
Sterlington town.....	623	448	55.4	265	44.9	153	71.2	175	151	54	2.56	3.03
West Monroe city (part).....	3,541	2,030	46.7	985	34.4	830	61.1	1,511	1,250	373	2.32	3.00
District D.....	8,433	5,137	47.2	1,847	34.8	2,793	56.7	3,296	2,785	803	2.52	3.24
Lakeshore CDP (part).....	0	0	(X)	0	(X)	0	(X)	0	0	0	0.00	0.00
Monroe city (part).....	6,155	3,636	48.6	1,292	36.6	2,017	57.4	2,519	2,137	617	2.48	3.24
Richwood town (part).....	535	377	45.1	118	35.6	209	54.5	158	134	32	2.81	3.37
District E.....	10,564	6,790	45.8	4,699	38.9	1,636	64.0	3,774	3,087	912	2.42	3.01
Lakeshore CDP (part).....	810	530	40.8	369	35.2	124	51.6	280	245	109	2.38	2.97
Monroe city (part).....	2,013	984	37.7	729	31.3	208	57.7	1,029	845	339	2.02	2.80
Swartz CDP.....	1,686	1,274	49.5	912	44.4	283	66.4	412	345	102	2.69	3.10
District F.....	7,131	5,050	46.3	1,854	32.4	2,770	56.9	2,081	1,816	636	2.86	3.44
Monroe city (part).....	5,587	3,909	48.4	1,231	32.9	2,342	58.0	1,678	1,478	521	2.87	3.48
Richwood town (part).....	18	8	12.5	5	20.0	1	0.0	10	10	5	2.06	3.25
Plaquemines Parish.....	8,077	6,075	47.7	4,400	46.2	1,193	49.7	2,002	1,620	564	2.82	3.25
District 1.....	702	521	33.2	346	32.9	134	32.8	181	155	71	2.77	3.24
Pointe a la Hache CDP.....	57	46	34.8	24	33.3	18	33.3	11	9	2	3.28	3.61

Table 7.  
**Households and Families: 2010—Con.**

[For information on confidentiality protection, nonsampling error, and definitions, see Selected Appendixes at <www.census.gov/prod/cen2010/cph-1-a.pdf>]

State Parish Parish Subdivision Place	Total households	Family households						Nonfamily households			Average size	
		Total		Husband-wife family		Female householder, no husband present		Total	Householder living alone		House- holds	Families
		Number	Percent with own children under 18 years	Number	Percent with own children under 18 years	Number	Percent with own children under 18 years		Total	65 years and over		
Plaquemines Parish—Con.												
District 2.....	1,417	1,072	54.0	832	52.5	165	57.0	345	254	71	2.83	3.22
Belle Chasse CDP (part).....	1,417	1,072	54.0	832	52.5	165	57.0	345	254	71	2.83	3.22
District 3.....	1,148	904	43.8	700	41.0	158	48.7	244	205	87	2.80	3.16
Belle Chasse CDP (part).....	1,148	904	43.8	700	41.0	158	48.7	244	205	87	2.80	3.16
District 4.....	1,571	1,241	64.2	910	62.2	243	68.7	330	255	80	2.88	3.23
Belle Chasse CDP (part).....	1,571	1,241	64.2	910	62.2	243	68.7	330	255	80	2.88	3.23
District 5.....	1,258	965	45.7	712	44.5	175	44.0	293	239	89	2.90	3.32
Belle Chasse CDP (part).....	327	240	39.2	174	35.6	44	50.0	87	75	20	2.61	3.04
District 6.....	647	449	29.2	286	28.0	126	31.7	198	170	61	2.72	3.31
Port Sulphur CDP (part).....	443	317	31.5	196	30.6	94	33.0	126	110	42	2.92	3.52
District 7.....	496	339	38.6	222	34.7	74	47.3	157	134	41	2.76	3.37
Empire CDP (part).....	358	239	36.4	164	31.1	41	46.3	119	102	31	2.57	3.15
Port Sulphur CDP (part).....	138	100	44.0	58	44.8	33	48.5	38	32	10	3.26	3.87
District 8.....	369	261	40.6	176	38.6	51	47.1	108	88	26	2.76	3.23
Buras CDP.....	336	243	41.2	164	39.6	47	44.7	93	76	21	2.81	3.26
Empire CDP (part).....	33	18	33.3	12	25.0	4	75.0	15	12	5	2.18	2.78
District 9.....	469	323	43.7	216	39.4	67	52.2	146	120	38	2.75	3.30
Boothville CDP.....	302	218	42.7	153	39.9	40	47.5	84	69	22	2.83	3.31
Triumph CDP.....	83	53	50.9	33	45.5	15	60.0	30	24	6	2.60	3.21
Venice CDP.....	71	44	43.2	28	32.1	9	66.7	27	25	10	2.70	3.52
Pointe Coupee Parish.....	9,082	6,269	39.5	4,312	34.2	1,441	50.9	2,813	2,436	1,039	2.50	3.02
District 1.....	579	412	35.4	242	30.6	136	44.9	167	150	65	2.73	3.30
District 2.....	725	496	36.5	346	31.5	100	44.0	229	193	84	2.48	3.00
Morganza village.....	268	174	35.6	115	27.0	39	51.3	94	83	36	2.28	2.79
District 3.....	708	502	44.8	286	42.7	174	50.6	206	167	62	2.68	3.18
New Roads city (part).....	56	34	44.1	7	42.9	23	47.8	22	18	5	2.34	2.88
District 4.....	770	530	40.0	387	32.8	96	63.5	240	199	76	2.48	2.94
District 5.....	915	609	35.5	479	26.5	76	67.1	306	263	106	2.24	2.71
Ventress CDP (part).....	369	244	34.4	187	22.5	37	75.7	125	107	50	2.27	2.75
District 6.....	899	669	38.3	539	35.8	85	47.1	230	188	75	2.54	2.95
Livonia town (part).....	3	3	100.0	2	100.0	1	100.0	0	0	0	3.33	3.33
District 7.....	705	384	36.7	188	24.5	160	50.0	321	290	140	2.24	3.10
New Roads city (part).....	495	228	41.2	122	27.9	86	60.5	267	240	122	2.05	3.07
District 8.....	615	401	37.9	214	28.5	147	51.0	214	196	86	2.51	3.17
New Roads city (part).....	529	341	38.7	161	28.0	143	51.0	188	171	75	2.55	3.23
Ventress CDP (part).....	26	16	37.5	13	30.8	1	100.0	10	10	2	2.08	2.69
District 9.....	774	516	35.9	409	30.3	76	53.9	258	227	122	2.23	2.74
New Roads city (part).....	611	403	38.5	314	32.2	67	58.2	208	182	103	2.23	2.73
District 10.....	924	679	47.4	491	44.0	128	55.5	245	202	74	2.69	3.13
Livonia town (part).....	535	403	47.6	304	42.1	61	63.9	132	109	40	2.68	3.05
District 11.....	757	557	38.6	428	34.6	93	48.4	200	185	82	2.50	2.95
Fordoche town.....	374	280	37.5	217	32.7	45	44.4	94	87	39	2.48	2.88
Livonia town (part).....	0	0	(X)	0	(X)	0	(X)	0	0	0	0.00	0.00
District 12.....	711	514	43.6	303	42.2	170	44.7	197	176	67	2.72	3.27
New Roads city (part).....	329	217	35.0	78	32.1	116	37.9	112	100	43	2.62	3.28
Ventress CDP (part).....	0	0	(X)	0	(X)	0	(X)	0	0	0	0.00	0.00
Rapides Parish.....	50,401	34,436	44.6	22,699	39.0	9,260	57.1	15,965	13,695	5,140	2.52	3.06
District A.....	5,500	3,841	43.8	2,698	37.0	849	60.3	1,659	1,420	466	2.49	2.96
Ball town.....	1,521	1,092	46.1	721	38.3	289	63.7	429	352	132	2.53	2.95
Pineville city (part).....	291	110	45.5	81	42.0	25	60.0	181	168	13	1.78	2.86
District B.....	5,928	3,754	45.3	2,315	36.4	1,128	62.1	2,174	1,792	609	2.40	2.99
Pineville city (part).....	4,460	2,657	46.8	1,516	36.7	907	62.7	1,803	1,481	483	2.33	2.97
District C.....	6,440	4,968	47.0	4,017	44.5	698	58.9	1,472	1,264	549	2.70	3.10
Deville CDP.....	646	514	44.6	401	43.4	83	51.8	132	110	44	2.73	3.08
Pineville city (part).....	870	628	47.5	530	46.4	66	53.0	242	223	135	2.56	3.08
District D.....	4,402	2,852	46.4	1,097	36.1	1,501	55.5	1,550	1,330	451	2.65	3.33
Alexandria city (part).....	4,179	2,730	46.3	1,028	35.8	1,453	55.3	1,449	1,237	427	2.67	3.33
District E.....	6,479	4,616	43.0	3,489	39.0	818	56.2	1,863	1,554	549	2.50	2.96
Alexandria city (part).....	1,186	756	55.8	543	51.4	171	66.1	430	355	71	2.37	2.99
Boyce town.....	393	289	43.6	135	31.9	123	55.3	104	88	37	2.55	2.97
Woodworth town (part).....	43	36	58.3	35	60.0	0	(X)	7	4	2	2.88	3.14
District F.....	5,167	3,384	42.4	1,562	34.3	1,520	51.8	1,783	1,560	598	2.55	3.17
Alexandria city (part).....	4,058	2,651	42.8	1,093	33.1	1,305	51.8	1,407	1,237	495	2.55	3.18
Lecompte town (part).....	458	290	36.2	158	37.3	107	38.3	168	162	52	2.49	3.19
District G.....	6,238	3,983	42.5	2,850	38.4	883	54.9	2,255	1,993	814	2.34	2.96
Alexandria city (part).....	5,969	3,794	42.3	2,742	38.0	819	55.6	2,175	1,923	781	2.32	2.95
District H.....	5,432	3,932	42.9	3,026	39.8	642	54.0	1,500	1,315	592	2.59	3.07
Cheneyville town.....	251	148	33.1	72	30.6	60	35.0	103	94	51	2.43	3.25
Forest Hill village.....	254	201	51.7	150	50.7	29	62.1	53	46	15	3.22	3.61
Glenmora town.....	563	367	38.4	241	31.1	101	50.5	196	179	89	2.38	3.00
Lecompte town (part).....	1	1	100.0	0	(X)	0	(X)	0	0	0	4.00	3.00
McNary village.....	95	68	25.0	53	20.8	9	55.6	27	27	13	2.22	2.69
Woodworth town (part).....	416	285	41.1	231	38.5	45	53.3	131	115	43	2.34	2.86
District I.....	4,815	3,106	48.3	1,645	38.7	1,221	62.0	1,709	1,467	512	2.52	3.13
Alexandria city (part).....	2,880	1,793	49.7	921	41.8	731	60.6	1,087	940	290	2.49	3.17

Table 7.  
**Households and Families: 2010—Con.**

[For information on confidentiality protection, nonsampling error, and definitions, see Selected Appendixes at <www.census.gov/prod/cen2010/cph-1-a.pdf>]

State Parish Parish Subdivision Place	Total households	Family households						Nonfamily households			Average size	
		Total		Husband-wife family		Female householder, no husband present		Total	Householder living alone		House- holds	Families
		Number	Percent with own children under 18 years	Number	Percent with own children under 18 years	Number	Percent with own children under 18 years		Total	65 years and over		
Red River Parish.....	3,472	2,454	39.3	1,660	34.9	615	50.6	1,018	889	372	2.57	3.07
District 1.....	575	415	33.3	315	30.8	69	44.9	160	139	68	2.50	2.94
District 2.....	577	432	39.1	354	36.7	63	46.0	145	129	64	2.53	2.94
Coushatta town (part).....	0	0	(X)	0	(X)	0	(X)	0	0	0	0.00	0.00
Martin village.....	239	180	41.7	151	39.1	22	50.0	59	54	29	2.49	2.88
District 3.....	565	388	32.5	309	31.4	55	32.7	177	155	71	2.39	2.90
Hall Summit village.....	115	85	36.5	59	32.2	17	47.1	30	23	13	2.61	3.02
District 4.....	317	221	36.2	142	28.9	66	48.5	96	77	30	2.60	3.08
Coushatta town (part).....	17	10	50.0	6	50.0	4	50.0	7	5	2	2.71	3.50
District 5.....	539	360	55.6	170	45.9	158	67.1	179	164	41	2.68	3.37
Coushatta town (part).....	405	267	57.7	103	44.7	139	69.8	138	124	30	2.67	3.37
District 6.....	423	302	42.7	141	40.4	131	50.4	121	101	42	2.82	3.32
Coushatta town (part).....	0	0	(X)	0	(X)	0	(X)	0	0	0	0.00	0.00
District 7.....	476	336	36.6	229	34.9	73	39.7	140	124	56	2.55	3.02
Coushatta town (part).....	253	176	38.1	116	36.2	45	42.2	77	65	26	2.65	3.16
Edgefield village.....	88	65	35.4	48	27.1	8	50.0	23	22	9	2.48	2.83
Richland Parish.....	7,551	5,418	41.3	3,563	36.0	1,451	53.0	2,133	1,893	826	2.61	3.10
District 1.....	1,014	739	38.8	505	33.9	187	52.9	275	244	107	2.60	3.04
Delhi town (part).....	571	404	42.3	248	38.3	127	53.5	167	151	71	2.59	3.11
District 2.....	762	508	45.5	224	34.4	240	55.4	254	231	90	2.64	3.26
Delhi town (part).....	498	345	48.7	133	36.8	186	57.0	153	139	52	2.74	3.33
District 3.....	787	556	44.6	328	38.1	181	58.0	231	192	71	2.71	3.25
Rayville town (part).....	324	224	50.4	61	27.9	150	60.7	100	87	27	2.80	3.39
District 4.....	721	500	39.6	363	34.4	98	51.0	221	194	85	2.48	2.99
Rayville town (part).....	108	61	47.5	26	46.2	26	46.2	47	42	13	2.49	3.39
District 5.....	1,097	779	40.9	502	32.3	221	58.4	318	280	128	2.56	3.05
Rayville town (part).....	436	281	44.8	154	33.1	113	62.8	155	144	58	2.41	3.07
District 6.....	542	333	40.8	108	38.9	194	44.8	209	189	82	2.46	3.17
Rayville town (part).....	540	333	40.8	108	38.9	194	44.8	207	187	82	2.46	3.17
District 7.....	831	644	41.5	487	38.0	111	51.4	187	170	81	2.73	3.13
District 8.....	986	778	41.8	632	40.2	92	44.6	208	190	85	2.68	3.04
Start CDP.....	351	266	45.9	209	45.0	33	51.5	85	77	32	2.58	2.97
District 9.....	811	581	39.4	414	33.8	127	53.5	230	203	97	2.54	3.01
Mangham town.....	251	179	48.6	91	41.8	75	54.7	72	67	25	2.68	3.21
Sabine Parish.....	9,622	6,756	38.7	4,950	33.0	1,310	55.6	2,866	2,550	1,102	2.47	2.97
District 1.....	993	738	39.3	571	34.2	130	54.6	255	234	101	2.56	2.99
Florien village (part).....	248	188	42.0	116	31.0	58	55.2	60	55	19	2.54	2.91
District 2.....	1,240	863	29.3	722	25.5	91	46.2	377	345	163	2.27	2.73
District 3.....	1,103	822	40.4	652	37.6	106	50.9	281	244	93	2.61	3.03
Fort Jesup CDP.....	183	148	43.2	113	40.7	18	55.6	35	31	10	2.78	3.08
Many town (part).....	100	68	33.8	44	34.1	15	26.7	32	28	13	2.44	2.96
District 4.....	886	570	46.0	227	32.6	286	58.4	316	276	94	2.44	3.05
Many town (part).....	719	447	43.4	184	32.6	217	54.4	272	235	85	2.42	3.09
District 5.....	1,080	766	32.2	618	29.6	102	42.2	314	286	154	2.40	2.86
Fisher village.....	91	69	30.4	52	32.7	12	25.0	22	19	11	2.53	2.94
Florien village (part).....	2	2	0.0	2	0.0	0	(X)	0	0	0	2.00	2.00
Many town (part).....	228	150	35.3	114	30.7	29	51.7	78	70	36	2.25	2.71
District 6.....	1,189	798	29.9	631	25.2	109	45.9	391	342	147	2.32	2.85
District 7.....	1,056	742	41.5	561	36.9	112	54.5	314	281	128	2.54	3.04
Converse village.....	166	125	51.2	82	41.5	35	65.7	41	38	24	2.65	3.06
Noble village.....	91	68	38.2	55	41.8	5	20.0	23	21	11	2.77	3.16
District 8.....	1,061	737	50.3	425	38.6	242	67.8	324	272	101	2.65	3.18
Zwolle town.....	673	441	53.1	196	36.7	200	67.5	232	191	64	2.61	3.21
District 9.....	1,014	720	43.8	543	40.7	132	57.6	294	270	121	2.50	3.03
Belmont CDP.....	136	104	47.1	92	46.7	7	57.1	32	28	16	2.65	3.12
Pleasant Hill village.....	306	197	49.7	108	41.7	72	63.9	109	102	34	2.36	3.03
St. Bernard Parish.....	13,221	9,140	46.7	5,414	41.2	2,576	57.6	4,081	3,133	837	2.69	3.16
District A.....	2,199	1,369	47.4	770	42.2	400	57.3	830	626	169	2.56	3.16
Arabi CDP.....	1,465	888	44.1	522	40.0	245	52.7	577	442	115	2.48	3.12
Chalmette CDP (part).....	734	481	53.4	248	46.8	155	64.5	253	184	54	2.72	3.22
District B.....	2,666	1,751	51.8	817	42.6	654	64.7	915	673	141	2.61	3.04
Chalmette CDP (part).....	2,656	1,749	51.9	816	42.6	653	64.8	907	666	138	2.61	3.05
District C.....	2,760	1,796	43.4	1,107	38.1	454	55.9	964	732	217	2.58	3.13
Chalmette CDP (part).....	2,760	1,796	43.4	1,107	38.1	454	55.9	964	732	217	2.58	3.13
District D.....	2,722	2,089	49.8	1,297	46.0	572	58.2	633	482	106	2.92	3.26
Chalmette CDP (part).....	153	110	48.2	75	49.3	25	44.0	43	34	4	2.81	3.33
Meraux CDP.....	1,994	1,535	50.7	1,009	47.6	368	57.3	459	334	71	2.92	3.23
Violet CDP (part).....	575	444	47.1	213	37.6	179	62.0	131	114	31	2.96	3.34
District E.....	2,874	2,135	41.5	1,423	37.7	496	49.4	739	620	204	2.77	3.20
Poydras CDP.....	832	629	39.9	422	36.0	144	49.3	203	162	45	2.82	3.19
Violet CDP (part).....	1,125	881	46.1	534	40.4	249	55.4	244	201	73	2.90	3.24
St. Charles Parish.....	18,557	14,356	46.9	10,256	44.3	3,017	54.8	4,201	3,481	1,174	2.81	3.19
District 1.....	2,481	1,908	44.8	1,189	41.5	571	53.4	573	499	165	2.84	3.25
Boutte CDP (part).....	311	210	51.4	71	36.6	116	63.8	101	92	18	2.83	3.51
Destrehan CDP (part).....	649	545	47.3	389	45.8	120	53.3	104	89	30	2.94	3.19
Hahnville CDP.....	1,230	929	42.0	636	39.5	231	51.5	301	259	96	2.72	3.15
Killona CDP.....	249	196	43.9	76	39.5	96	45.8	53	46	16	3.18	3.62

Table 7.  
**Households and Families: 2010—Con.**

[For information on confidentiality protection, nonsampling error, and definitions, see Selected Appendixes at <www.census.gov/prod/cen2010/cph-1-a.pdf>]

State Parish Parish Subdivision Place	Total households	Family households						Nonfamily households			Average size	
		Total		Husband-wife family		Female householder, no husband present		Total	Householder living alone		House- holds	Families
		Number	Percent with own children under 18 years	Number	Percent with own children under 18 years	Number	Percent with own children under 18 years		Total	65 years and over		
<b>St. Charles Parish—Con.</b>												
District 1—Con.												
Luling CDP (part).....	14	12	50.0	10	60.0	2	0.0	2	2	1	3.21	3.58
Taft CDP.....	25	15	46.7	7	28.6	6	66.7	10	9	3	2.52	3.13
District 2.....	2,437	1,891	44.7	1,527	43.2	257	50.6	546	465	183	2.73	3.11
Ama CDP.....	503	360	41.7	277	38.6	61	54.1	143	123	46	2.62	3.12
Luling CDP (part).....	1,930	1,527	45.5	1,247	44.3	196	49.5	403	342	137	2.76	3.12
District 3.....	2,816	2,333	47.3	1,840	43.5	336	64.0	483	394	111	2.85	3.13
Destrehan CDP (part).....	2,816	2,333	47.3	1,840	43.5	336	64.0	483	394	111	2.85	3.13
District 4.....	2,392	1,842	44.7	1,337	41.7	342	52.0	550	438	168	2.83	3.18
Bayou Gauche CDP.....	686	570	50.7	472	51.3	61	39.3	116	91	39	3.02	3.29
Boutte CDP (part).....	484	348	40.5	224	37.1	82	46.3	136	108	29	2.77	3.24
Des Allemands CDP (part).....	769	567	42.0	382	35.3	131	55.7	202	164	77	2.66	3.03
Paradis CDP.....	449	356	43.8	258	38.0	68	63.2	93	73	23	2.89	3.19
District 5.....	2,989	2,228	48.5	1,380	45.9	651	54.2	761	611	160	2.83	3.24
Destrehan CDP (part).....	119	84	36.9	55	27.3	16	43.8	35	27	10	2.71	3.20
St. Rose CDP.....	2,870	2,144	48.9	1,325	46.6	635	54.5	726	584	150	2.83	3.24
District 6.....	2,792	2,072	48.0	1,449	47.4	442	49.1	720	603	230	2.78	3.23
Destrehan CDP (part).....	468	349	47.9	229	46.3	80	47.5	119	101	28	2.74	3.11
Montz CDP.....	629	527	56.0	431	55.9	68	57.4	102	85	25	3.05	3.34
New Sarpy CDP.....	507	367	42.0	196	40.3	121	43.8	140	113	38	2.89	3.40
Norco CDP.....	1,182	824	45.5	588	43.9	173	50.3	358	303	138	2.60	3.13
District 7.....	2,650	2,082	49.7	1,534	46.5	418	61.0	568	471	157	2.83	3.20
Boutte CDP (part).....	293	220	61.8	153	63.4	46	54.3	73	61	13	2.91	3.38
Luling CDP (part).....	2,357	1,862	48.3	1,381	44.6	372	61.8	495	410	144	2.82	3.18
<b>St. Helena Parish.....</b>	4,333	2,941	38.3	1,863	34.6	837	44.9	1,392	1,244	459	2.56	3.15
District 1.....	697	454	28.0	290	24.1	134	36.6	243	232	89	2.30	2.92
Greensburg town (part).....	0	0	(X)	0	(X)	0	(X)	0	0	0	0.00	0.00
District 2.....	684	458	42.6	236	40.7	173	46.2	226	204	74	2.58	3.21
Greensburg town (part).....	190	129	44.2	78	38.5	37	59.5	61	53	25	2.45	2.99
District 3.....	773	495	41.4	292	36.0	157	49.7	278	249	84	2.58	3.26
Greensburg town (part).....	75	27	55.6	12	41.7	15	66.7	48	44	11	1.85	3.07
District 4.....	813	583	41.7	399	37.3	145	48.3	230	197	78	2.69	3.20
Montpelier village.....	110	74	41.9	48	35.4	18	55.6	36	32	17	2.42	2.99
District 5.....	737	518	38.6	315	33.0	158	46.2	219	194	61	2.70	3.27
District 6.....	629	433	36.0	331	36.3	70	37.1	196	168	73	2.45	2.99
<b>St. James Parish.....</b>	7,717	5,944	41.1	3,907	39.6	1,579	44.7	1,773	1,585	658	2.84	3.28
District 1.....	1,313	953	43.0	615	40.8	259	47.5	360	313	136	2.78	3.31
Gramercy town.....	1,301	946	43.1	610	41.0	257	47.5	355	309	133	2.78	3.30
Lutcher town (part).....	0	0	(X)	0	(X)	0	(X)	0	0	0	0.00	0.00
District 2.....	1,125	843	36.2	599	33.1	186	44.6	282	255	126	2.71	3.17
Lutcher town (part).....	1,052	774	34.4	535	30.3	183	44.3	278	251	124	2.66	3.14
District 3.....	1,303	1,047	51.8	736	49.9	249	57.4	256	223	78	2.88	3.26
Grand Point CDP (part).....	707	586	53.9	436	48.6	123	72.4	121	105	33	2.91	3.23
Lutcher town (part).....	239	177	36.7	60	30.0	98	42.9	62	57	21	2.88	3.42
Paulina CDP (part).....	357	284	56.7	240	57.1	28	42.9	73	61	24	2.82	3.23
District 4.....	933	702	36.8	429	39.4	216	30.1	231	201	73	2.96	3.46
Convent CDP.....	220	161	33.5	96	35.4	57	31.6	59	51	16	2.79	3.33
Grand Point CDP (part).....	129	103	34.0	62	35.5	29	31.0	26	23	8	3.24	3.62
Hester CDP.....	172	135	56.3	114	55.3	16	50.0	37	32	15	2.90	3.32
Paulina CDP (part).....	62	49	44.9	36	47.2	7	14.3	13	13	8	2.74	3.10
Romeville CDP.....	42	34	26.5	18	33.3	14	21.4	8	6	2	3.10	3.41
Union CDP.....	293	206	27.2	90	24.4	92	27.2	87	75	24	3.04	3.70
District 5.....	922	732	37.7	382	33.8	278	45.3	190	177	65	2.98	3.39
Lemannville CDP (part).....	30	22	18.2	11	27.3	8	12.5	8	8	4	3.17	3.91
Moonshine CDP.....	65	50	40.0	28	42.9	18	44.4	15	13	5	2.98	3.54
North Vacherie CDP (part).....	23	18	16.7	16	18.8	1	0.0	5	5	1	2.43	2.83
St. James CDP.....	286	227	33.0	137	29.2	68	42.6	59	57	24	2.90	3.23
Welcome CDP.....	254	214	39.3	97	39.2	92	44.6	40	37	17	3.15	3.46
District 6.....	1,027	819	39.4	502	38.2	254	42.1	208	190	60	2.90	3.29
North Vacherie CDP (part).....	787	623	37.9	338	35.5	234	42.3	164	153	52	2.91	3.31
South Vacherie CDP (part).....	239	195	44.6	163	44.2	20	40.0	44	37	8	2.87	3.22
District 7.....	1,094	848	38.8	644	37.4	137	43.1	246	226	120	2.70	3.12
South Vacherie CDP (part).....	1,093	847	38.8	644	37.4	136	43.4	246	226	120	2.70	3.12
<b>St. John the Baptist Parish.....</b>	15,965	12,187	44.4	7,760	40.2	3,333	53.6	3,778	3,207	1,050	2.85	3.27
District 1.....	1,987	1,452	37.4	694	30.8	609	46.6	535	474	187	2.77	3.29
Edgard CDP.....	872	656	34.0	320	28.4	271	41.3	216	194	73	2.80	3.27
Laplace CDP (part).....	760	534	40.6	213	33.8	260	50.4	226	194	79	2.78	3.35
Pleasure Bend CDP.....	112	73	23.3	49	12.2	16	43.8	39	34	12	2.23	2.67
Wallace CDP.....	234	183	46.4	108	40.7	60	56.7	51	49	23	2.87	3.33
District 2.....	2,246	1,596	38.2	1,036	33.8	387	46.8	650	559	219	2.64	3.15
Garyville CDP.....	1,005	748	40.5	427	35.4	232	47.4	257	228	93	2.80	3.25
Reserve CDP (part).....	1,241	848	36.1	609	32.7	155	45.8	393	331	126	2.52	3.06
District 3.....	2,128	1,665	47.6	863	42.1	649	55.8	463	403	114	3.05	3.46
Laplace CDP (part).....	0	0	(X)	0	(X)	0	(X)	0	0	0	0.00	0.00
Reserve CDP (part).....	2,128	1,665	47.6	863	42.1	649	55.8	463	403	114	3.05	3.46
District 4.....	2,451	1,789	45.4	1,093	39.9	524	55.9	662	569	231	2.74	3.20
Laplace CDP (part).....	2,451	1,789	45.4	1,093	39.9	524	55.9	662	569	231	2.74	3.20

Table 7.  
**Households and Families: 2010—Con.**

[For information on confidentiality protection, nonsampling error, and definitions, see Selected Appendixes at <www.census.gov/prod/cen2010/cph-1-a.pdf>]

State Parish Parish Subdivision Place	Total households	Family households						Nonfamily households			Average size	
		Total		Husband-wife family		Female householder, no husband present		Total	Householder living alone		House- holds	Families
		Number	Percent with own children under 18 years	Number	Percent with own children under 18 years	Number	Percent with own children under 18 years		Total	65 years and over		
St. John the Baptist Parish—Con.												
District 5.....	2,780	2,115	45.6	1,573	42.7	363	55.9	665	539	144	2.76	3.16
Laplace CDP (part).....	2,748	2,092	45.7	1,555	42.8	361	56.0	656	531	142	2.77	3.16
District 6.....	1,875	1,537	49.4	908	44.2	484	58.9	338	286	66	3.14	3.45
Laplace CDP (part).....	1,875	1,537	49.4	908	44.2	484	58.9	338	286	66	3.14	3.45
District 7.....	2,498	2,033	45.8	1,593	43.1	317	56.8	465	377	89	2.89	3.21
Laplace CDP (part).....	2,498	2,033	45.8	1,593	43.1	317	56.8	465	377	89	2.89	3.21
St. Landry Parish.....	31,857	22,021	44.9	14,177	38.8	6,131	57.7	9,836	8,536	3,338	2.58	3.13
District 1.....	1,937	1,258	49.7	656	38.0	499	65.1	679	604	225	2.59	3.27
Opelousas city (part).....	1,235	750	53.1	345	38.8	349	67.0	485	438	163	2.52	3.32
District 2.....	1,933	1,269	47.8	592	41.4	577	55.1	664	587	212	2.60	3.29
Opelousas city (part).....	1,346	801	49.7	290	44.1	440	54.3	545	492	174	2.50	3.34
District 3.....	2,049	1,363	45.4	701	37.4	537	57.5	686	610	242	2.60	3.23
Opelousas city (part).....	1,163	739	46.7	300	38.0	365	55.9	424	382	157	2.54	3.25
District 4.....	2,474	1,755	41.8	1,197	38.7	428	46.7	719	637	252	2.61	3.15
Washington town.....	439	233	40.3	131	34.4	86	45.3	206	186	77	2.19	3.09
District 5.....	2,293	1,617	39.7	1,092	35.7	389	50.4	676	601	259	2.51	3.04
Melville town.....	457	281	39.9	138	28.3	107	53.3	176	162	63	2.28	2.98
Palmetto village.....	74	43	37.2	24	29.2	18	44.4	31	27	13	2.22	2.93
District 6.....	2,824	2,000	46.4	1,441	40.3	387	64.6	824	709	269	2.60	3.10
Krotz Springs town.....	474	326	50.9	223	41.3	79	67.1	148	130	54	2.53	3.04
Opelousas city (part).....	366	14	50.0	7	57.1	7	42.9	22	19	4	1.81	2.86
Port Barre town.....	810	554	44.0	329	35.9	162	61.7	256	227	84	2.54	3.08
District 7.....	2,772	2,038	45.2	1,518	42.0	370	57.3	734	614	228	2.67	3.11
Arnaudville town (part).....	425	266	42.5	183	39.3	56	48.2	159	139	59	2.32	2.95
Leonville town.....	393	291	44.7	199	39.2	63	61.9	102	86	28	2.75	3.24
District 8.....	3,411	2,437	46.2	1,674	40.3	590	59.8	974	802	258	2.61	3.09
Cankton village.....	190	129	48.1	91	36.3	23	73.9	61	49	16	2.55	3.02
Grand Coteau town.....	361	233	47.2	101	33.7	112	60.7	128	114	49	2.59	3.27
Sunset town.....	1,129	787	47.0	467	40.5	267	57.7	342	291	77	2.57	3.09
District 9.....	2,463	1,686	40.9	1,215	33.9	370	58.1	777	695	320	2.43	2.95
Opelousas city (part).....	1,149	745	36.5	530	29.4	171	52.6	404	373	198	2.33	2.92
District 10.....	2,362	1,631	47.8	861	39.7	630	59.8	731	640	237	2.66	3.24
Opelousas city (part).....	1,472	980	49.3	380	34.5	509	61.1	492	434	152	2.66	3.29
District 11.....	2,608	1,901	45.1	1,386	42.6	374	53.2	707	610	242	2.70	3.19
Eunice city (part).....	22	18	44.4	12	58.3	6	16.7	4	2	0	3.09	3.44
Lawtell CDP.....	484	296	43.6	185	39.5	90	53.3	188	173	75	2.48	3.28
District 12.....	2,196	1,400	41.9	809	33.5	474	55.7	796	689	280	2.49	3.14
Eunice city (part).....	1,602	989	43.8	525	34.7	388	57.2	613	529	219	2.47	3.17
District 13.....	2,535	1,666	46.3	1,035	37.5	506	62.6	869	738	314	2.47	3.04
Eunice city (part).....	2,359	1,524	45.9	930	36.1	482	62.4	835	706	301	2.43	3.01
St. Martin Parish.....	19,216	13,938	45.0	9,475	39.9	3,273	57.2	5,278	4,444	1,621	2.68	3.14
District 1.....	1,703	1,203	38.0	952	35.3	178	50.0	500	425	179	2.46	2.93
Cade CDP (part).....	42	30	30.0	25	28.0	5	40.0	12	12	3	2.45	3.03
Morgan City city (part).....	0	0	(X)	0	(X)	0	(X)	0	0	0	0.00	0.00
St. Martinville city (part).....	528	302	38.7	198	31.3	80	57.5	226	193	93	2.23	2.94
District 2.....	1,727	1,257	37.9	751	33.0	393	46.6	470	406	152	2.65	3.13
Broussard city (part).....	28	19	21.1	18	22.2	1	0.0	9	7	2	2.21	2.68
Cade CDP (part).....	609	445	42.9	311	37.9	91	59.3	164	135	45	2.66	3.11
St. Martinville city (part).....	737	527	35.7	206	26.7	272	43.8	210	186	81	2.71	3.26
District 3.....	1,657	1,141	46.3	583	36.0	458	59.4	516	459	165	2.60	3.15
Parks village (part).....	68	51	37.3	24	25.0	23	47.8	17	16	3	2.63	3.04
St. Martinville city (part).....	992	654	48.6	288	34.4	306	62.4	338	304	114	2.52	3.12
District 4.....	2,042	1,570	46.5	1,159	42.6	268	58.6	472	404	141	2.77	3.14
Broussard city (part).....	0	0	(X)	0	(X)	0	(X)	0	0	0	0.00	0.00
Parks village (part).....	184	135	40.7	91	36.3	31	51.6	49	49	20	2.58	3.07
St. Martinville city (part).....	63	50	40.0	39	30.8	8	75.0	13	11	5	2.68	3.04
District 5.....	2,684	1,972	46.9	1,431	40.2	358	65.4	712	575	219	2.67	3.05
Catahoula CDP.....	416	308	43.2	222	36.5	53	60.4	108	96	52	2.63	3.03
District 6.....	2,358	1,615	48.9	1,048	42.5	445	61.8	743	617	227	2.58	3.11
Breaux Bridge city (part).....	1,902	1,280	49.2	794	42.1	382	61.3	622	526	194	2.54	3.10
District 7.....	2,086	1,497	46.3	820	40.0	537	55.7	589	500	162	2.79	3.31
Breaux Bridge city (part).....	816	581	46.6	250	35.6	283	56.9	235	202	73	2.90	3.46
Cecilia CDP (part).....	54	39	41.0	23	39.1	15	46.7	15	12	5	2.87	3.44
District 8.....	2,444	1,800	44.9	1,337	41.1	316	55.7	644	526	177	2.76	3.18
Breaux Bridge city (part).....	183	165	50.9	153	50.3	9	66.7	18	15	4	3.09	3.25
Henderson town (part).....	592	410	44.1	266	37.2	98	58.2	182	146	53	2.83	3.28
District 9.....	2,515	1,883	46.1	1,394	42.5	320	58.8	632	532	199	2.76	3.19
Arnaudville town (part).....	28	21	23.8	16	25.0	3	33.3	7	6	2	2.46	2.81
Cecilia CDP (part).....	646	471	48.0	310	42.6	123	61.0	175	149	47	2.83	3.32
Henderson town (part).....	0	0	(X)	0	(X)	0	(X)	0	0	0	0.00	0.00
St. Mary Parish.....	20,457	14,179	42.3	9,169	38.6	3,688	49.9	6,278	5,270	1,911	2.63	3.15
District 1.....	2,308	1,686	37.2	959	35.7	552	40.2	622	542	188	2.81	3.34
Baldwin town (part).....	608	440	39.5	211	36.0	196	43.4	168	153	45	2.81	3.37
Charenton CDP (part).....	643	435	42.8	271	39.9	107	46.7	208	179	68	2.63	3.24
Glencoe CDP.....	73	53	28.3	18	33.3	26	30.8	20	18	7	2.89	3.53
Sorrel CDP.....	261	211	37.4	134	38.1	61	39.3	50	44	11	2.93	3.28
District 2.....	2,008	1,450	36.1	898	32.0	432	43.8	558	487	228	2.59	3.05

Table 7.  
**Households and Families: 2010—Con.**

[For information on confidentiality protection, nonsampling error, and definitions, see Selected Appendixes at <www.census.gov/prod/cen2010/cph-1-a.pdf>]

State Parish Parish Subdivision Place	Total households	Family households						Nonfamily households			Average size	
		Total		Husband-wife family		Female householder, no husband present		Total	Householder living alone		House- holds	Families
		Number	Percent with own children under 18 years	Number	Percent with own children under 18 years	Number	Percent with own children under 18 years		Total	65 years and over		
St. Mary Parish—Con.												
District 2—Con.												
Baldwin town (part).....	225	160	35.0	118	30.5	30	40.0	65	58	31	2.40	2.86
Charenton CDP (part).....	82	68	27.9	55	32.7	7	14.3	14	10	3	2.57	2.82
Franklin city (part).....	1,053	734	39.8	378	34.1	297	47.5	319	281	143	2.65	3.19
District 3.....	2,271	1,592	40.6	974	36.0	468	49.6	679	604	255	2.64	3.19
Baldwin town (part).....	54	43	48.8	25	56.0	11	36.4	11	11	2	3.13	3.53
Franklin city (part).....	1,788	1,219	40.8	705	35.7	404	49.8	569	501	210	2.61	3.20
District 4.....	2,766	1,915	42.8	1,323	39.1	415	52.3	851	707	247	2.62	3.14
Bayou Vista CDP.....	1,792	1,215	44.6	857	41.1	250	52.0	577	468	150	2.55	3.06
Berwick town (part).....	15	11	63.6	11	63.6	0	(X)	4	3	1	3.47	4.18
Franklin city (part).....	0	0	(X)	0	(X)	0	(X)	0	0	0	0.00	0.00
District 5.....	3,335	2,357	46.4	1,611	41.7	538	55.8	978	821	233	2.64	3.13
Patterson city.....	2,291	1,581	47.9	1,008	43.1	428	56.1	710	619	177	2.61	3.16
District 6.....	2,896	2,055	47.2	1,513	43.3	404	59.2	841	700	248	2.62	3.11
Berwick town (part).....	1,194	917	53.1	671	49.5	183	63.4	277	238	83	2.76	3.14
Morgan City city (part).....	1,702	1,138	42.4	842	38.4	221	55.7	564	462	165	2.53	3.09
District 7.....	2,307	1,502	39.8	942	34.3	428	48.8	805	665	269	2.47	3.02
Morgan City city (part).....	2,307	1,502	39.8	942	34.3	428	48.8	805	665	269	2.47	3.02
District 8.....	2,566	1,622	44.5	949	41.2	451	51.2	944	744	243	2.63	3.22
Amelia CDP.....	809	574	48.4	384	49.5	103	47.6	235	160	37	3.04	3.46
Berwick town (part).....	642	402	41.8	232	32.8	120	56.7	240	199	66	2.48	3.02
Morgan City city (part).....	957	547	44.2	290	40.3	181	51.4	410	334	119	2.38	3.08
Siracusa CDP.....	156	98	33.7	43	18.6	46	45.7	58	50	21	2.71	3.45
St. Tammany Parish.....	87,521	64,033	45.2	48,732	42.8	10,849	53.3	23,488	19,218	7,189	2.66	3.10
District 1.....	9,054	6,775	47.8	5,607	46.8	815	53.6	2,279	1,888	773	2.65	3.09
Covington city (part).....	2,118	1,329	38.4	1,017	35.9	224	49.1	789	667	256	2.28	2.86
Madisonville town.....	320	212	41.5	152	39.5	40	47.5	108	89	34	2.34	2.84
District 2.....	5,942	4,483	36.9	3,620	34.6	590	45.4	1,459	1,208	519	2.60	2.99
Abita Springs town (part).....	126	87	43.7	71	40.8	12	58.3	39	33	14	2.39	2.90
Covington city (part).....	408	285	38.6	198	36.4	70	40.0	123	104	45	2.53	2.99
District 3.....	7,009	5,108	42.4	3,684	39.6	1,093	51.7	1,901	1,593	609	2.67	3.13
Abita Springs town (part).....	251	179	43.6	146	41.8	28	53.6	72	59	25	2.55	2.99
Covington city (part).....	1,113	710	51.0	315	43.8	343	58.6	403	339	116	2.59	3.29
Folsom village.....	289	201	44.3	141	36.9	49	61.2	88	73	23	2.48	2.95
District 4.....	6,469	4,598	47.8	3,846	46.1	532	59.0	1,871	1,608	847	2.57	3.10
Mandeville city (part).....	2,122	1,366	55.9	1,114	53.7	186	69.4	756	676	450	2.52	3.24
District 5.....	6,308	4,645	51.0	3,609	49.2	771	57.7	1,663	1,332	429	2.68	3.12
Mandeville city (part).....	1	1	100.0	1	100.0	0	(X)	0	0	0	4.00	4.00
District 6.....	6,450	4,668	39.7	3,403	36.1	813	46.5	1,782	1,459	500	2.63	3.07
Abita Springs town (part).....	64	49	38.8	37	35.1	10	50.0	15	10	4	2.52	2.80
Pearl River town (part).....	852	578	41.2	416	39.9	105	41.0	274	217	87	2.60	3.11
Slidell city (part).....	0	0	(X)	0	(X)	0	(X)	0	0	0	0.00	0.00
Sun village.....	194	127	36.2	92	30.4	25	48.0	67	58	18	2.42	3.01
District 7.....	7,327	5,473	46.5	4,153	45.2	946	51.1	1,854	1,539	545	2.70	3.13
Abita Springs town (part).....	538	336	46.7	230	45.7	70	54.3	202	178	62	2.35	2.97
Lacombe CDP (part).....	3,313	2,375	36.2	1,685	32.3	488	44.9	938	768	283	2.58	3.02
Mandeville city (part).....	26	20	45.0	17	47.1	2	0.0	6	5	3	2.58	2.95
District 8.....	4,828	3,674	42.5	2,858	40.2	582	48.8	1,154	983	457	2.67	3.08
Slidell city (part).....	3,409	2,631	40.9	2,003	38.5	452	46.7	778	654	297	2.69	3.07
District 9.....	6,187	4,730	47.8	3,656	44.9	769	56.2	1,457	1,176	425	2.76	3.15
Pearl River town (part).....	10	8	62.5	7	57.1	1	100.0	2	2	1	3.40	4.00
Slidell city (part).....	305	156	58.3	105	51.4	39	71.8	149	118	16	2.23	3.12
District 10.....	6,412	4,637	50.6	3,615	48.4	709	58.4	1,775	1,466	460	2.63	3.10
Mandeville city (part).....	2,478	1,604	42.5	1,130	36.4	331	57.4	874	703	224	2.38	2.91
District 11.....	5,774	4,281	46.4	3,020	43.2	879	52.8	1,493	1,173	370	2.75	3.15
Lacombe CDP (part).....	23	17	52.9	14	57.1	2	0.0	6	5	2	2.78	3.24
Slidell city (part).....	5	4	25.0	2	50.0	2	0.0	1	1	0	4.40	5.25
District 12.....	5,748	3,970	43.2	2,747	38.7	879	55.1	1,778	1,399	541	2.59	3.07
Eden Isle CDP (part).....	916	701	38.7	620	36.5	50	48.0	215	171	52	2.59	2.95
Slidell city (part).....	4,318	2,918	44.7	1,893	39.9	749	55.9	1,400	1,108	441	2.59	3.09
District 13.....	6,157	4,270	42.6	3,313	37.6	629	59.9	1,887	1,465	391	2.52	2.99
Eden Isle CDP (part).....	2,113	1,392	27.4	1,170	22.4	119	53.8	721	551	170	2.21	2.65
Slidell city (part).....	495	421	62.9	350	62.3	48	64.6	74	53	18	3.21	3.48
District 14.....	3,856	2,721	45.7	1,601	42.7	842	52.4	1,135	929	323	2.81	3.31
Pearl River town (part).....	87	69	44.9	57	45.6	7	28.6	18	11	2	2.97	3.23
Slidell city (part).....	1,518	1,015	43.0	566	37.3	342	53.8	503	416	178	2.69	3.23
Tangipahoa Parish.....	45,135	30,668	43.9	20,233	39.1	7,835	54.6	14,467	11,228	3,788	2.60	3.13
District 1.....	3,987	2,780	43.2	1,697	38.7	837	52.2	1,207	1,055	392	2.67	3.23
Kentwood town.....	827	540	39.6	228	30.7	266	48.1	287	255	92	2.59	3.24
Tangipahoa village.....	259	168	54.8	64	32.8	86	68.6	91	83	23	2.89	3.66
District 2.....	4,969	3,680	42.0	2,853	39.5	576	49.5	1,289	1,065	397	2.65	3.07
Amite City town (part).....	410	266	40.6	185	38.4	62	48.4	144	117	49	2.38	2.96
District 3.....	3,570	2,495	44.4	1,275	39.8	979	51.9	1,075	933	367	2.77	3.36
Amite City town (part).....	907	609	40.4	292	40.1	260	42.7	298	259	105	2.77	3.45
Independence town (part).....	281	199	42.2	105	35.2	80	48.8	82	69	32	2.71	3.24
Roseland town.....	415	282	46.1	156	39.1	106	59.4	133	114	52	2.71	3.33
District 4.....	4,712	3,397	45.5	2,345	41.4	737	57.1	1,315	1,063	383	2.66	3.12
Independence town (part).....	361	217	44.2	127	38.6	61	52.5	144	126	69	2.50	3.29



Table 7.  
**Households and Families: 2010—Con.**

[For information on confidentiality protection, nonsampling error, and definitions, see Selected Appendixes at <www.census.gov/prod/cen2010/cph-1-a.pdf>]

State Parish Parish Subdivision Place	Total households	Family households						Nonfamily households			Average size	
		Total		Husband-wife family		Female householder, no husband present		Total	Householder living alone		House- holds	Families
		Number	Percent with own children under 18 years	Number	Percent with own children under 18 years	Number	Percent with own children under 18 years		Total	65 years and over		
Tangipahoa Parish—Con.												
District 4—Con.												
Natalbany CDP (part).....	326	215	55.8	111	44.1	83	72.3	111	72	11	2.61	3.10
District 5.....	4,531	2,422	41.4	1,572	38.0	583	49.1	2,109	1,331	316	2.35	3.02
Hammond city (part).....	2,052	979	39.2	614	37.0	251	44.2	1,073	646	154	2.27	2.99
Natalbany CDP (part).....	809	352	42.6	204	36.3	105	52.4	457	243	33	2.27	3.02
Tickfaw village.....	267	175	49.1	129	47.3	28	53.6	92	69	28	2.60	3.19
District 6.....	4,524	2,960	46.4	1,764	37.1	917	64.1	1,564	1,149	306	2.60	3.15
Hammond city (part).....	632	432	39.4	313	31.6	100	61.0	200	144	54	2.55	3.04
District 7.....	3,890	2,275	45.5	1,020	36.6	1,026	53.1	1,615	1,199	374	2.55	3.29
Hammond city (part).....	3,543	2,074	45.8	894	36.8	972	53.1	1,469	1,101	351	2.56	3.31
Natalbany CDP (part).....	39	31	51.6	26	53.8	3	33.3	8	5	0	2.95	3.32
District 8.....	5,202	3,469	42.5	2,427	37.0	755	56.2	1,733	1,349	482	2.51	3.01
Hammond city (part).....	967	605	40.7	442	35.5	115	54.8	362	295	117	2.29	2.86
Ponchatoula city (part).....	66	56	51.8	53	50.9	3	66.7	10	9	5	2.83	3.14
District 9.....	4,910	3,504	44.2	2,410	40.2	813	53.3	1,406	1,163	434	2.63	3.10
Ponchatoula city (part).....	1,348	870	43.1	497	39.2	294	48.3	478	417	189	2.51	3.15
District 10.....	4,840	3,686	44.4	2,870	40.6	612	57.2	1,154	921	337	2.67	3.05
Ponchatoula city (part).....	1,167	778	47.4	489	39.7	246	60.2	389	313	111	2.52	3.04
Tensas Parish.....	2,172	1,390	34.8	787	28.5	499	45.1	782	709	290	2.41	3.08
District 1.....	296	205	33.7	148	32.4	41	31.7	91	82	37	2.51	3.05
Newellton town (part).....	38	28	28.6	21	23.8	5	40.0	10	10	8	2.37	2.86
District 2.....	284	186	42.5	51	31.4	115	49.6	98	89	39	2.55	3.25
Newellton town (part).....	284	186	42.5	51	31.4	115	49.6	98	89	39	2.55	3.25
District 3.....	389	276	28.6	209	21.5	58	53.4	113	106	47	2.30	2.78
Newellton town (part).....	156	104	39.4	62	30.6	41	53.7	52	48	22	2.38	3.00
District 4.....	369	246	39.8	157	35.0	73	50.7	123	107	45	2.48	3.07
St. Joseph town (part).....	156	106	49.1	54	46.3	45	55.6	50	43	21	2.71	3.37
District 5.....	295	178	34.3	76	25.0	82	43.9	117	110	37	2.50	3.31
St. Joseph town (part).....	295	178	34.3	76	25.0	82	43.9	117	110	37	2.50	3.31
District 6.....	285	167	27.5	108	26.9	44	29.5	118	106	41	2.28	3.10
Waterproof town (part).....	49	21	19.0	6	33.3	12	16.7	28	23	7	2.43	4.10
District 7.....	254	132	39.4	38	31.6	86	44.2	122	109	44	2.24	3.18
Waterproof town (part).....	254	132	39.4	38	31.6	86	44.2	122	109	44	2.24	3.18
Terrebonne Parish.....	40,091	29,001	45.2	20,014	41.1	6,310	54.7	11,090	8,767	2,969	2.75	3.20
District 1.....	3,019	2,171	41.1	1,034	35.3	904	49.3	848	667	214	2.91	3.40
Houma city (part).....	2,081	1,453	40.9	613	34.4	660	48.9	628	498	165	2.86	3.39
District 2.....	4,118	2,762	44.1	1,544	38.1	928	52.6	1,356	1,047	331	2.69	3.24
Bayou Cane CDP (part).....	27	22	31.8	22	31.8	0	(X)	5	4	3	2.89	3.23
Gray CDP (part).....	1,155	861	47.4	489	38.4	281	60.5	294	226	62	2.86	3.26
Houma city (part).....	967	596	41.8	252	35.7	287	47.4	371	327	127	2.54	3.30
Schriever CDP (part).....	1,056	650	45.8	386	36.8	189	59.3	406	250	67	2.66	3.18
District 3.....	5,240	3,463	48.5	2,371	43.3	769	61.6	1,777	1,381	369	2.51	3.02
Bayou Cane CDP (part).....	5,228	3,454	48.4	2,363	43.2	768	61.7	1,774	1,379	368	2.50	3.02
District 4.....	4,701	3,403	47.7	2,275	42.1	793	60.2	1,298	1,027	267	2.75	3.17
Bayou Blue CDP (part).....	981	762	49.7	517	40.6	176	67.6	219	165	51	2.98	3.28
Bayou Cane CDP (part).....	2,240	1,500	47.2	954	41.8	377	59.9	740	589	151	2.60	3.11
Gray CDP (part).....	783	601	50.1	416	45.9	131	57.3	182	145	28	2.91	3.27
Houma city (part).....	60	42	26.2	35	25.7	5	20.0	18	16	8	2.25	2.67
Schriever CDP (part).....	8	7	71.4	6	83.3	1	0.0	1	1	0	3.25	3.43
District 5.....	4,329	2,595	43.9	1,550	36.1	738	55.3	1,734	1,392	534	2.44	3.07
Bayou Blue CDP (part).....	162	109	54.1	63	47.6	36	72.2	53	42	21	2.65	3.20
Houma city (part).....	3,472	1,983	42.2	1,180	34.6	568	52.1	1,489	1,214	469	2.35	3.02
District 6.....	6,470	4,966	45.5	3,998	43.3	659	53.4	1,504	1,237	471	2.78	3.17
Houma city (part).....	2,222	1,544	48.5	1,260	46.0	199	61.3	678	574	216	2.55	3.09
Schriever CDP (part).....	1,376	1,078	44.4	803	40.1	205	52.2	298	231	85	2.92	3.25
District 7.....	4,711	3,794	47.8	2,901	45.2	580	56.7	917	724	258	3.03	3.35
Dulac CDP.....	490	361	36.6	240	34.6	89	43.8	129	108	40	2.99	3.48
Houma city (part).....	2,208	1,824	47.9	1,531	46.3	191	56.0	384	303	131	2.90	3.19
District 8.....	3,626	2,730	43.0	1,925	38.8	521	51.8	896	686	260	2.85	3.23
Chauvin CDP (part).....	665	517	44.3	384	43.0	82	42.7	148	111	53	2.99	3.35
Houma city (part).....	1,741	1,221	43.5	763	37.5	309	52.8	520	393	134	2.73	3.17
Presquille CDP (part).....	38	37	75.7	35	74.3	1	100.0	1	1	0	3.82	3.89
District 9.....	3,877	3,117	41.8	2,416	39.2	418	49.0	760	606	265	2.91	3.21
Bayou Blue CDP (part).....	236	188	43.1	142	33.1	30	73.3	48	34	12	2.86	3.11
Bourg CDP.....	890	718	44.2	577	43.5	88	45.5	172	144	60	2.90	3.20
Chauvin CDP (part).....	321	254	38.6	183	37.7	43	34.9	67	53	31	2.88	3.17
Montegut CDP.....	531	407	42.5	288	33.3	70	61.4	124	89	33	2.90	3.17
Presquille CDP (part).....	553	492	42.1	428	42.5	38	39.5	61	51	19	3.01	3.19
Union Parish.....	9,144	6,403	37.2	4,571	31.5	1,395	54.2	2,741	2,438	1,047	2.44	2.94
District 1.....	781	511	44.8	219	30.6	247	57.5	270	245	92	2.52	3.14
Farmerville town (part).....	781	511	44.8	219	30.6	247	57.5	270	245	92	2.52	3.14
District 2.....	889	609	31.5	432	28.2	132	40.9	280	249	104	2.40	2.94
Marion town.....	333	207	35.7	115	27.8	76	46.1	126	115	51	2.30	2.99
District 3.....	999	726	34.6	560	30.5	117	47.0	273	244	106	2.45	2.91
Farmerville town (part).....	4	4	0.0	4	0.0	0	(X)	0	0	0	2.25	2.25
Spearsville village.....	61	43	37.2	35	31.4	4	75.0	18	17	11	2.25	2.72
District 4.....	1,126	782	34.8	609	30.0	121	57.0	344	303	156	2.38	2.85

Table 7.  
**Households and Families: 2010—Con.**

[For information on confidentiality protection, nonsampling error, and definitions, see Selected Appendixes at <www.census.gov/prod/cen2010/cph-1-a.pdf>]

State Parish Parish Subdivision Place	Total households	Family households						Nonfamily households			Average size	
		Total		Husband-wife family		Female householder, no husband present		Total	Householder living alone		House- holds	Families
		Number	Percent with own children under 18 years	Number	Percent with own children under 18 years	Number	Percent with own children under 18 years		Total	65 years and over		
Union Parish—Con.												
District 4—Con.												
Bernice town (part).....	196	143	51.7	83	43.4	44	68.2	53	49	25	2.69	3.08
Farmerville town (part).....	0	0	(X)	0	(X)	0	(X)	0	0	0	0.00	0.00
District 5.....	1,264	918	36.1	711	31.6	145	55.2	346	296	124	2.45	2.86
Downsville village (part).....	41	30	56.7	24	66.7	3	33.3	11	9	7	2.80	3.33
Farmerville town (part).....	7	5	0.0	2	0.0	1	0.0	2	2	2	1.86	2.20
District 6.....	930	657	46.6	403	37.5	208	65.9	273	236	95	2.57	3.07
Farmerville town (part).....	355	247	60.7	102	40.2	130	77.7	108	90	32	2.73	3.26
District 7.....	1,249	867	35.5	707	32.1	122	51.6	382	348	156	2.35	2.87
Farmerville town (part).....	243	118	38.1	73	24.7	39	61.5	125	118	64	2.02	3.00
District 8.....	1,033	715	33.0	585	29.6	87	49.4	318	284	104	2.35	2.84
District 9.....	873	618	41.3	345	34.8	216	52.3	255	233	110	2.56	3.08
Bernice town (part).....	442	302	46.4	140	41.4	139	52.5	140	125	55	2.62	3.25
Junction City village (part).....	190	131	40.5	69	29.0	48	56.3	59	55	24	2.43	2.93
Lillie village.....	43	39	25.6	24	20.8	9	44.4	4	4	4	2.74	2.87
Vermilion Parish.....	21,889	15,469	45.9	11,128	41.5	3,176	57.7	6,420	5,277	2,065	2.63	3.12
District 1.....	1,985	1,505	46.6	1,155	44.2	238	52.9	480	369	120	2.71	3.08
Maurice village.....	382	268	48.5	185	44.3	54	51.9	114	88	27	2.52	2.98
District 2.....	1,836	1,418	51.6	1,156	50.0	165	54.5	418	332	114	2.82	3.21
District 3.....	1,896	1,463	50.0	1,149	47.1	217	59.0	433	329	107	2.90	3.28
Delcambre town (part).....	3	1	100.0	1	100.0	0	(X)	2	1	1	2.67	4.00
Erath town (part).....	142	92	52.2	59	44.1	28	67.9	50	43	18	2.57	3.23
District 4.....	1,330	868	45.6	404	38.1	374	55.9	462	387	129	2.64	3.28
Abbeville city (part).....	1,190	775	46.8	346	38.7	349	56.7	415	351	115	2.66	3.33
District 5.....	1,640	1,129	43.7	761	37.8	291	57.0	511	429	184	2.59	3.12
Abbeville city (part).....	1,094	747	49.5	455	42.2	238	61.3	347	291	115	2.65	3.22
District 6.....	1,839	1,269	50.2	879	42.4	294	70.4	570	459	174	2.62	3.14
Abbeville city (part).....	333	208	74.0	80	57.5	104	85.6	125	104	18	2.56	3.18
Erath town (part).....	697	447	48.1	304	42.8	111	64.0	250	194	91	2.50	3.11
District 7.....	1,466	896	51.0	477	41.7	350	62.6	570	504	231	2.50	3.24
Abbeville city (part).....	1,393	843	51.5	432	42.1	344	62.5	550	487	221	2.49	3.24
District 8.....	1,393	1,054	45.4	776	41.6	195	55.4	339	283	118	2.74	3.15
Delcambre town (part).....	554	392	42.9	246	36.6	110	56.4	162	136	67	2.66	3.15
Erath town (part).....	1	1	100.0	0	(X)	0	(X)	0	0	0	7.00	6.00
District 9.....	1,299	918	41.1	705	37.3	136	51.5	381	302	105	2.56	3.02
Abbeville city (part).....	18	15	20.0	13	23.1	2	0.0	3	3	3	2.44	2.73
District 10.....	1,439	915	44.5	644	40.2	191	53.9	524	440	194	2.39	2.98
Kaplan city (part).....	1,023	606	44.1	389	37.8	162	53.7	417	347	156	2.29	2.91
District 11.....	1,481	1,007	44.9	723	41.6	214	55.6	474	393	171	2.51	3.03
Abbeville city (part).....	670	385	41.8	241	36.1	111	53.2	285	246	107	2.20	2.87
Kaplan city (part).....	18	11	27.3	10	20.0	0	(X)	7	5	2	2.22	2.45
District 12.....	1,448	1,007	40.0	707	33.9	217	55.8	441	363	146	2.57	3.05
Kaplan city (part).....	845	564	39.9	357	32.2	160	55.6	281	226	92	2.49	3.00
District 13.....	1,390	1,049	42.8	853	38.2	132	62.1	341	284	109	2.63	3.01
District 14.....	1,447	971	40.1	739	36.3	162	53.1	476	403	163	2.41	2.93
Gueydan town.....	595	361	43.8	241	36.9	90	58.9	234	200	85	2.26	2.90
Vernon Parish.....	19,165	13,714	51.3	10,666	47.8	2,207	63.8	5,451	4,721	1,422	2.61	3.11
District 1.....	1,140	766	48.3	566	41.7	144	72.9	374	314	57	2.54	3.09
District 2.....	1,612	1,170	45.4	903	39.3	175	61.7	442	398	176	2.56	3.02
Anacoco village.....	337	253	46.6	203	40.4	32	75.0	84	75	36	2.58	3.00
Hornbeck town.....	202	134	48.5	94	36.2	30	70.0	68	65	28	2.38	2.96
District 3.....	1,598	1,209	45.4	987	43.5	150	55.3	389	346	146	2.67	3.11
DeRidder city (part).....	150	118	64.4	93	59.1	20	90.0	32	26	2	2.95	3.30
District 4.....	3,013	2,386	74.3	2,050	72.2	252	87.3	627	532	26	3.11	3.57
Fort Polk South CDP.....	2,028	1,779	82.2	1,582	80.7	151	96.0	249	237	2	3.50	3.82
District 5.....	1,352	1,027	43.1	837	40.5	126	57.1	325	287	132	2.63	3.04
Pitkin CDP.....	230	162	41.4	122	38.5	33	54.5	68	62	33	2.50	2.99
District 6.....	1,440	1,036	41.2	842	39.1	139	47.5	404	361	153	2.51	2.99
Simpson village.....	250	189	45.5	147	42.9	29	44.8	61	54	19	2.55	2.94
District 7.....	1,462	1,023	50.6	753	46.9	191	59.2	439	380	123	2.60	3.10
DeRidder city (part).....	25	18	77.8	15	80.0	3	66.7	7	6	1	3.36	4.00
Rosepine town.....	657	422	52.8	278	49.6	111	58.6	235	200	57	2.44	3.02
District 8.....	1,612	1,075	46.5	738	39.6	261	62.8	537	443	103	2.47	2.97
New Llano town (part).....	960	639	50.4	404	43.8	188	63.8	321	264	54	2.52	3.04
District 9.....	1,236	860	44.0	600	40.8	193	50.8	376	312	123	2.66	3.16
Leesville city (part).....	901	620	46.5	416	44.5	154	49.4	281	229	97	2.70	3.21
New Llano town (part).....	29	24	41.7	18	33.3	5	60.0	5	4	2	2.83	3.04
District 10.....	803	500	46.8	291	36.1	162	64.8	303	270	89	2.41	3.09
Leesville city (part).....	451	256	49.6	115	31.3	117	67.5	195	179	61	2.30	3.09
District 11.....	2,575	1,767	53.1	1,418	49.0	253	70.4	808	713	148	2.35	2.83
Fort Polk North CDP.....	1,083	982	59.6	909	58.8	56	96.4	101	93	0	2.64	2.79
Leesville city (part).....	1,056	492	45.7	285	33.3	151	65.6	564	496	111	2.00	2.82
District 12.....	1,322	895	41.1	681	35.7	161	59.0	427	365	146	2.40	2.90
Leesville city (part).....	340	222	49.1	145	40.0	60	66.7	118	104	35	2.38	2.91
Washington Parish.....	18,113	12,296	41.4	7,969	36.1	3,317	53.1	5,817	5,087	2,077	2.52	3.06
District 1.....	1,021	701	38.5	478	36.2	158	45.6	320	272	97	2.54	3.05
Bogalusa city (part).....	356	228	45.2	128	45.3	87	48.3	128	112	42	2.64	3.36

Table 7.  
**Households and Families: 2010—Con.**

[For information on confidentiality protection, nonsampling error, and definitions, see Selected Appendixes at <www.census.gov/prod/cen2010/cph-1-a.pdf>]

State Parish Parish Subdivision Place	Total households	Family households						Nonfamily households			Average size	
		Total		Husband-wife family		Female householder, no husband present		Total	Householder living alone		House- holds	Families
		Number	Percent with own children under 18 years	Number	Percent with own children under 18 years	Number	Percent with own children under 18 years		65 years and over			
Washington Parish—Con.												
District 2.....	2,893	1,883	37.2	1,256	32.7	443	47.0	1,010	862	390	2.44	3.00
Bogalusa city (part).....	1,320	811	40.2	471	34.4	261	50.2	509	434	211	2.40	3.02
District 3.....	2,983	1,877	43.7	953	33.9	761	56.6	1,106	990	390	2.42	3.07
Bogalusa city (part).....	2,556	1,576	46.1	718	35.1	714	58.1	980	877	349	2.42	3.10
District 4.....	2,280	1,507	40.9	819	32.4	553	54.2	773	690	269	2.44	3.01
Angie village (part).....	99	74	44.6	44	36.4	22	63.6	25	25	13	2.52	2.95
Bogalusa city (part).....	728	465	43.0	187	27.8	239	58.2	263	239	97	2.40	3.03
Varnado village (part).....	136	78	42.3	53	39.6	21	47.6	58	57	22	2.23	3.03
District 5.....	3,126	2,284	42.3	1,749	39.7	369	49.9	842	735	302	2.65	3.11
Angie village (part).....	1	0	(X)	0	(X)	0	(X)	1	0	0	2.00	0.00
Varnado village (part).....	11	10	40.0	7	42.9	3	33.3	1	1	0	3.00	3.20
District 6.....	2,455	1,740	45.2	1,066	39.2	541	57.1	715	627	234	2.68	3.20
Franklinton town (part).....	824	564	51.1	252	40.5	269	63.6	260	237	87	2.63	3.22
District 7.....	3,355	2,304	40.1	1,648	35.8	492	52.2	1,051	911	395	2.48	3.00
Franklinton town (part).....	644	388	41.5	268	39.9	97	47.4	256	230	122	2.24	2.92
Webster Parish.....	16,537	11,178	40.3	7,384	33.7	2,913	54.5	5,359	4,738	2,073	2.42	2.94
District 1.....	1,407	919	37.9	646	30.3	204	55.4	488	444	240	2.30	2.85
Springhill city (part).....	1,407	919	37.9	646	30.3	204	55.4	488	444	240	2.30	2.85
District 2.....	1,142	668	43.3	270	24.8	332	56.9	474	413	157	2.28	2.97
Cullen town (part).....	376	213	45.1	70	31.4	118	54.2	163	136	49	2.34	3.12
Springhill city (part).....	766	455	42.4	200	22.5	214	58.4	311	277	108	2.25	2.90
District 3.....	1,376	991	40.8	755	37.7	161	52.8	385	345	169	2.51	2.97
Cullen town (part).....	112	73	39.7	36	44.4	30	33.3	39	30	13	2.52	3.03
Sarepta town.....	348	246	45.9	189	45.5	37	45.9	102	92	43	2.56	3.09
Springhill city (part).....	0	0	(X)	0	(X)	0	(X)	0	0	0	0.00	0.00
District 4.....	1,358	999	35.7	787	32.1	142	43.7	359	327	161	2.45	2.87
Minden city (part).....	6	6	33.3	6	33.3	0	(X)	0	0	0	2.67	2.67
Shongaloo village.....	64	52	40.4	44	36.4	5	80.0	12	12	3	2.84	3.25
Springhill city (part).....	6	5	20.0	5	20.0	0	(X)	1	1	1	2.17	2.40
District 5.....	1,264	865	36.9	595	29.4	201	53.7	399	356	151	2.37	2.86
Cotton Valley town.....	411	275	44.4	153	34.0	97	58.8	136	120	46	2.44	2.95
Dixie Inn village (part).....	0	0	(X)	0	(X)	0	(X)	0	0	0	0.00	0.00
District 6.....	1,703	1,233	43.0	877	37.4	263	59.3	470	404	160	2.50	2.93
Dixie Inn village (part).....	123	68	50.0	32	34.4	29	69.0	55	47	9	2.16	2.79
Minden city (part).....	975	720	44.0	501	38.7	167	60.5	255	221	87	2.53	2.95
District 7.....	1,314	961	43.4	597	31.0	292	66.1	353	303	124	2.56	3.00
Dixie Inn village (part).....	4	2	0.0	2	0.0	0	(X)	2	1	0	1.75	2.00
Dubberly village (part).....	0	0	(X)	0	(X)	0	(X)	0	0	0	0.00	0.00
Minden city (part).....	646	485	50.1	266	32.0	191	73.8	161	140	66	2.61	3.02
District 8.....	1,457	960	41.9	641	37.1	245	51.0	497	444	245	2.38	2.94
Minden city (part).....	1,457	960	41.9	641	37.1	245	51.0	497	444	245	2.38	2.94
District 9.....	1,057	638	43.3	269	37.2	308	49.0	419	364	113	2.42	3.12
Minden city (part).....	1,057	638	43.3	269	37.2	308	49.0	419	364	113	2.42	3.12
District 10.....	1,114	648	38.6	275	25.5	308	52.9	466	426	210	2.26	2.99
Minden city (part).....	1,074	628	39.0	261	25.3	303	53.5	446	407	195	2.27	3.00
District 11.....	1,628	1,137	44.0	804	39.7	254	55.5	491	437	169	2.55	3.07
Dubberly village (part).....	109	76	47.4	62	46.8	12	50.0	33	28	8	2.50	3.05
Heflin village.....	94	66	48.5	55	45.5	8	50.0	28	22	10	2.60	3.09
Sibley town.....	462	336	47.0	237	40.5	77	64.9	126	111	50	2.63	3.08
District 12.....	1,717	1,159	35.9	868	31.0	203	49.8	558	475	174	2.35	2.82
Doyline village.....	325	230	42.2	164	39.6	49	51.0	95	83	36	2.52	3.00
West Baton Rouge Parish.....	8,688	6,255	43.0	4,104	39.5	1,620	50.9	2,433	2,022	667	2.67	3.16
District 1.....	1,235	883	48.6	565	43.9	241	59.3	352	285	80	2.67	3.15
Addis town (part).....	1,206	867	48.4	556	43.9	237	59.1	339	274	78	2.67	3.14
District 2.....	1,420	1,119	47.3	888	45.8	166	53.0	301	246	91	2.86	3.23
Addis town (part).....	127	103	63.1	83	60.2	13	84.6	24	17	2	2.94	3.25
Brusly town (part).....	736	560	42.0	434	40.3	93	47.3	176	148	58	2.77	3.20
District 3.....	653	478	41.4	245	37.1	190	45.8	175	145	47	2.91	3.44
Addis town (part).....	0	0	(X)	0	(X)	0	(X)	0	0	0	0.00	0.00
Brusly town (part).....	199	146	49.3	87	39.1	51	64.7	53	45	17	2.71	3.20
Port Allen city (part).....	1	1	0.0	0	(X)	0	(X)	0	0	0	2.00	2.00
District 4.....	1,082	765	41.0	556	39.7	152	44.1	317	264	98	2.50	2.97
Brusly town (part).....	4	3	33.3	3	33.3	0	(X)	1	1	1	2.25	2.67
Port Allen city (part).....	726	450	37.3	272	32.7	138	44.2	276	229	89	2.27	2.83
District 5.....	704	463	33.9	209	22.5	212	47.6	241	213	77	2.50	3.13
Port Allen city (part).....	704	463	33.9	209	22.5	212	47.6	241	213	77	2.50	3.13
District 6.....	795	531	39.2	357	35.3	122	47.5	264	208	49	2.51	2.98
Port Allen city (part).....	0	0	(X)	0	(X)	0	(X)	0	0	0	0.00	0.00
District 7.....	890	677	43.9	501	38.7	119	56.3	213	172	57	2.79	3.17
District 8.....	994	765	38.2	540	34.8	143	42.7	229	190	84	2.75	3.12
Erwinville CDP.....	801	621	36.6	435	33.8	121	37.2	180	146	66	2.74	3.09
District 9.....	915	574	46.5	243	40.3	275	55.6	341	299	84	2.52	3.25
Port Allen city (part).....	637	422	42.7	193	38.3	180	51.1	215	192	55	2.62	3.28
West Carroll Parish.....	4,452	3,157	40.9	2,335	37.1	589	52.3	1,295	1,167	562	2.51	3.01
District A.....	633	459	36.4	327	31.8	97	48.5	174	158	70	2.51	2.95
Epps village.....	191	139	37.4	78	28.2	47	51.1	52	49	23	2.49	2.88
District B.....	1,029	739	42.1	584	39.0	96	52.1	290	261	123	2.57	3.07

Table 7.  
**Households and Families: 2010—Con.**

[For information on confidentiality protection, nonsampling error, and definitions, see Selected Appendixes at <www.census.gov/prod/cen2010/cph-1-a.pdf>]

State Parish Parish Subdivision Place	Total households	Family households						Nonfamily households			Average size	
		Total		Husband-wife family		Female householder, no husband present		Total	Householder living alone		House- holds	Families
		Number	Percent with own children under 18 years	Number	Percent with own children under 18 years	Number	Percent with own children under 18 years		Total	65 years and over		
West Carroll Parish—Con.												
District B—Con.												
Pioneer village.....	56	38	39.5	23	39.1	12	41.7	18	16	3	2.79	3.45
District C.....	980	711	43.6	535	38.7	123	62.6	269	233	104	2.54	3.01
Forest village.....	126	101	44.6	80	38.8	15	66.7	25	20	9	2.82	3.17
Oak Grove town (part).....	156	105	41.9	72	38.9	21	52.4	51	44	21	2.37	2.90
District D.....	898	582	40.7	366	34.4	171	50.9	316	293	154	2.36	2.96
Oak Grove town (part).....	575	346	39.3	193	32.1	123	49.6	229	217	120	2.27	2.98
District E.....	912	666	39.9	523	38.4	102	46.1	246	222	111	2.55	3.01
Kilbourne village.....	176	121	41.3	94	39.4	21	47.6	55	51	21	2.36	2.92
West Feliciana Parish.....	3,971	2,863	42.6	2,033	38.4	637	53.2	1,108	968	335	2.60	3.09
District 1.....	556	343	53.9	217	47.5	102	64.7	213	171	68	2.45	3.07
St. Francisville town (part).....	556	343	53.9	217	47.5	102	64.7	213	171	68	2.45	3.07
District 2.....	914	720	42.4	615	38.9	73	60.3	194	163	59	2.73	3.10
District 3.....	646	437	40.5	264	35.6	141	46.8	209	193	68	2.53	3.13
District 4.....	423	314	45.9	230	41.3	60	56.7	109	94	26	2.65	3.13
District 5.....	460	342	42.4	208	37.0	110	51.8	118	109	36	2.73	3.24
St. Francisville town (part).....	1	0	(X)	0	(X)	0	(X)	1	0	0	2.00	0.00
District 6.....	639	472	37.1	348	33.6	87	54.0	167	149	56	2.52	2.95
St. Francisville town (part).....	72	55	41.8	39	41.0	10	60.0	17	17	6	2.51	2.91
District 7.....	333	235	37.9	151	37.1	64	39.1	98	89	22	2.55	3.04
St. Francisville town (part).....	91	54	33.3	35	34.3	14	28.6	37	37	11	2.11	2.80
Winn Parish.....	5,469	3,759	39.9	2,546	34.8	951	51.9	1,710	1,533	649	2.48	3.03
District 1.....	715	479	40.1	238	31.1	189	50.8	236	205	70	2.49	3.09
Atlanta village (part).....	58	47	42.6	30	46.7	14	35.7	11	8	0	2.81	3.11
St. Maurice CDP.....	121	85	31.8	42	28.6	29	31.0	36	30	9	2.67	3.22
Winnfield city (part).....	324	207	46.4	56	28.6	126	56.3	117	101	36	2.39	3.04
District 2.....	704	456	50.9	181	42.0	236	60.2	248	223	70	2.58	3.26
Winnfield city (part).....	620	407	49.1	169	41.4	203	58.1	213	192	66	2.59	3.25
District 3.....	816	535	34.0	396	29.3	113	47.8	281	251	110	2.34	2.94
Atlanta village (part).....	0	0	(X)	0	(X)	0	(X)	0	0	0	0.00	0.00
Winnfield city (part).....	304	185	45.4	106	37.7	68	58.8	119	105	42	2.44	3.22
District 4.....	835	598	36.3	466	35.2	96	35.4	237	219	109	2.50	3.01
Calvin village.....	90	68	39.7	48	37.5	16	50.0	22	21	11	2.64	3.12
Winnfield city (part).....	91	59	40.7	44	43.2	12	25.0	32	30	24	2.22	2.78
District 5.....	760	536	38.6	423	34.3	74	51.4	224	196	74	2.43	2.92
Dodson village.....	139	91	47.3	61	50.8	18	44.4	48	42	15	2.42	3.03
Sikes village.....	51	29	41.4	23	30.4	5	80.0	22	17	4	2.33	3.00
District 6.....	819	576	42.7	394	36.5	144	59.7	243	221	104	2.53	3.02
Joyce CDP.....	143	111	40.5	84	36.9	18	50.0	32	28	14	2.69	3.01
Winnfield city (part).....	388	260	45.0	152	36.2	89	64.0	128	118	56	2.48	3.05
District 7.....	820	579	38.7	448	37.1	99	44.4	241	218	112	2.50	3.02
Jordan Hill CDP.....	80	63	52.4	55	47.3	5	100.0	17	15	6	2.64	3.02
Tullos town (part).....	0	0	(X)	0	(X)	0	(X)	0	0	0	0.00	0.00
Winnfield city (part).....	182	109	33.0	70	31.4	33	36.4	73	67	38	2.31	3.00

Table 8.  
**Households and Families: 2010**

[For information on confidentiality protection, nonsampling error, and definitions, see Selected Appendixes at <www.census.gov/prod/cen2010/cph-1-a.pdf>]

State Parish Place	Total households	Family households						Nonfamily households			Average size	
		Total		Husband-wife family		Female householder, no husband present		Total	Householder living alone		House- holds	Families
		Number	Percent with own children under 18 years	Number	Percent with own children under 18 years	Number	Percent with own children under 18 years		65 years and over			
								Number		Percent with own children under 18 years		
<b>Louisiana.....</b>	1,728,360	1,160,118	44.0	768,198	39.6	296,504	54.2	568,242	464,334	154,026	2.55	3.10
<b>PARISH</b>												
Acadia Parish.....	22,841	16,184	46.3	11,133	41.5	3,751	58.1	6,657	5,552	2,290	2.66	3.16
Allen Parish.....	8,516	5,908	44.8	4,092	39.8	1,311	56.8	2,608	2,289	911	2.53	3.06
Ascension Parish.....	37,790	28,966	50.9	21,458	48.8	5,364	57.3	8,824	7,137	2,142	2.82	3.21
Assumption Parish.....	8,736	6,423	41.3	4,484	38.7	1,379	46.2	2,313	1,947	816	2.66	3.11
Avoyelles Parish.....	15,432	10,578	44.5	7,098	38.1	2,657	58.6	4,854	4,235	1,882	2.51	3.04
Beauregard Parish.....	13,159	9,524	44.5	7,336	41.1	1,523	56.5	3,635	3,168	1,220	2.61	3.08
Bienville Parish.....	5,838	3,884	38.8	2,467	32.3	1,081	51.4	1,954	1,748	790	2.40	2.97
Bossier Parish.....	45,215	31,088	46.1	22,318	42.1	6,516	57.2	14,127	11,719	3,761	2.54	3.06
Caddo Parish.....	102,139	65,483	42.5	38,580	36.0	21,253	53.8	36,656	31,110	10,240	2.44	3.04
Calcasieu Parish.....	73,996	50,490	44.1	34,816	39.6	11,795	55.9	23,506	19,307	6,673	2.55	3.08
Caldwell Parish.....	3,905	2,683	40.3	1,947	35.4	552	52.2	1,222	1,082	462	2.45	2.96
Cameron Parish.....	2,575	1,943	42.3	1,589	39.3	224	54.5	632	536	246	2.66	3.08
Catahoula Parish.....	3,834	2,693	38.6	1,916	34.8	582	50.2	1,141	1,038	437	2.49	3.01
Claiborne Parish.....	6,017	4,009	37.1	2,587	29.0	1,125	53.2	2,008	1,817	814	2.37	2.94
Concordia Parish.....	7,613	5,263	40.3	3,209	33.8	1,644	51.2	2,350	2,093	884	2.54	3.09
De Soto Parish.....	10,562	7,385	39.9	4,855	34.3	1,981	51.8	3,177	2,803	1,141	2.50	3.01
East Baton Rouge Parish.....	172,057	107,124	43.5	66,359	38.8	31,663	53.3	64,933	49,404	12,928	2.49	3.11
East Carroll Parish.....	2,552	1,710	41.1	822	29.8	747	53.9	842	761	360	2.62	3.26
East Feliciana Parish.....	7,022	4,923	35.2	3,383	32.5	1,166	41.9	2,099	1,853	677	2.55	3.08
Evangeline Parish.....	12,829	8,869	46.4	6,022	39.9	2,129	62.0	3,960	3,509	1,472	2.54	3.09
Franklin Parish.....	7,904	5,500	40.5	3,714	35.4	1,393	51.3	2,404	2,145	1,006	2.53	3.07
Grant Parish.....	7,496	5,396	44.2	3,994	39.9	1,006	57.9	2,100	1,807	678	2.58	3.05
Iberia Parish.....	26,778	19,118	45.5	12,496	40.0	4,948	58.0	7,660	6,427	2,407	2.70	3.19
Iberville Parish.....	11,072	7,853	39.9	4,862	35.4	2,281	48.2	3,219	2,763	1,043	2.66	3.17
Jackson Parish.....	6,261	4,368	39.2	3,115	33.7	947	53.3	1,893	1,703	772	2.43	2.94
Jefferson Parish.....	169,647	111,817	41.1	72,950	37.8	28,452	49.2	57,830	47,385	15,946	2.53	3.09
Jefferson Davis Parish.....	11,771	8,363	44.9	5,939	41.4	1,786	53.5	3,408	2,946	1,274	2.64	3.14
Lafayette Parish.....	87,027	55,556	47.6	38,017	43.3	13,079	59.0	31,471	24,184	6,568	2.49	3.06
Lafourche Parish.....	35,486	25,651	44.0	18,725	40.1	4,889	55.5	9,835	7,833	2,951	2.67	3.11
La Salle Parish.....	5,468	3,890	43.2	2,947	39.3	661	54.8	1,578	1,420	666	2.50	2.99
Lincoln Parish.....	17,599	10,475	44.4	6,949	38.9	2,768	59.3	7,124	5,206	1,605	2.38	2.97
Livingston Parish.....	46,007	34,497	49.0	25,632	46.5	6,047	56.3	11,510	9,233	3,085	2.76	3.16
Madison Parish.....	4,025	2,778	43.5	1,500	34.9	1,061	56.2	1,247	1,099	427	2.61	3.16
Morehouse Parish.....	10,853	7,563	38.6	4,672	30.8	2,365	52.9	3,290	2,941	1,195	2.51	3.02
Natchitoches Parish.....	15,614	9,834	44.0	6,259	35.7	2,840	61.8	5,780	4,876	1,600	2.39	3.01
Orleans Parish.....	142,158	76,643	42.1	39,078	35.5	29,781	51.4	65,515	51,007	11,909	2.33	3.09
Ouachita Parish.....	58,691	39,386	46.0	24,771	39.9	11,755	58.3	19,305	16,395	5,524	2.52	3.09
Plaquemines Parish.....	8,077	6,075	47.7	4,400	46.2	1,193	49.7	2,002	1,620	564	2.82	3.25
Pointe Coupee Parish.....	9,082	6,269	39.5	4,312	34.2	1,441	50.9	2,813	2,436	1,039	2.50	3.02
Rapides Parish.....	50,401	34,436	44.6	22,699	39.0	9,260	57.1	15,965	13,695	5,140	2.52	3.06
Red River Parish.....	3,472	2,454	39.3	1,660	34.9	615	50.6	1,018	889	372	2.57	3.07
Richland Parish.....	7,551	5,418	41.3	3,563	36.0	1,451	53.0	2,133	1,893	826	2.61	3.10
Sabine Parish.....	9,622	6,756	38.7	4,950	33.0	1,310	55.6	2,866	2,550	1,102	2.47	2.97
St. Bernard Parish.....	13,221	9,140	46.7	5,414	41.2	2,576	57.6	4,081	3,133	837	2.69	3.16
St. Charles Parish.....	18,557	14,356	46.9	10,256	44.3	3,017	54.8	4,201	3,481	1,174	2.81	3.19
St. Helena Parish.....	4,333	2,941	38.3	1,863	34.6	837	44.9	1,392	1,244	459	2.56	3.15
St. James Parish.....	7,717	5,944	41.1	3,907	39.6	1,579	44.7	1,773	1,585	658	2.84	3.28
St. John the Baptist Parish.....	15,965	12,187	44.4	7,760	40.2	3,333	53.6	3,778	3,207	1,050	2.85	3.27
St. Landry Parish.....	31,857	22,021	44.9	14,177	38.8	6,131	57.7	9,836	8,536	3,338	2.58	3.13
St. Martin Parish.....	19,216	13,938	45.0	9,475	39.9	3,273	57.2	5,278	4,444	1,621	2.68	3.14
St. Mary Parish.....	20,457	14,179	42.3	9,169	38.6	3,688	49.9	6,278	5,270	1,911	2.63	3.15
St. Tammany Parish.....	87,521	64,033	45.2	48,732	42.8	10,849	53.3	23,488	19,218	7,189	2.66	3.10
Tangipahoa Parish.....	45,135	30,668	43.9	20,233	39.1	7,835	54.6	14,467	11,228	3,788	2.60	3.13
Tensas Parish.....	2,172	1,390	34.8	787	28.5	499	45.1	782	709	290	2.41	3.08
Terrebonne Parish.....	40,091	29,001	45.2	20,014	41.1	6,310	54.7	11,090	8,767	2,969	2.75	3.20
Union Parish.....	9,144	6,403	37.2	4,571	31.5	1,395	54.2	2,741	2,438	1,047	2.44	2.94
Vermilion Parish.....	21,889	15,469	45.9	11,128	41.5	3,176	57.7	6,420	5,277	2,065	2.63	3.12
Vernon Parish.....	19,165	13,714	51.3	10,666	47.8	2,207	63.8	5,451	4,721	1,422	2.61	3.11
Washington Parish.....	18,113	12,296	41.4	7,969	36.1	3,317	53.1	5,817	5,087	2,077	2.52	3.06
Webster Parish.....	16,537	11,178	40.3	7,384	33.7	2,913	54.5	5,359	4,738	2,073	2.42	2.94
West Baton Rouge Parish.....	8,688	6,255	43.0	4,104	39.5	1,620	50.9	2,433	2,022	667	2.67	3.16
West Carroll Parish.....	4,452	3,157	40.9	2,335	37.1	589	52.3	1,295	1,167	562	2.51	3.01
West Feliciana Parish.....	3,971	2,863	42.6	2,033	38.4	637	53.2	1,108	968	335	2.60	3.09
Winn Parish.....	5,469	3,759	39.9	2,546	34.8	951	51.9	1,710	1,533	649	2.48	3.03
<b>PLACE</b>												
Abbeville city, Vermilion Parish.....	4,698	2,973	49.9	1,567	41.1	1,148	61.6	1,725	1,482	579	2.53	3.20
Abita Springs town, St. Tammany Parish.....	979	651	44.9	484	43.0	120	54.2	328	280	105	2.42	2.95
Addis town, West Baton Rouge Parish.....	1,333	970	50.0	639	46.0	250	60.4	363	291	80	2.70	3.15
Albany village, Livingston Parish.....	452	276	51.4	177	46.9	77	62.3	176	152	79	2.41	3.10
Alexandria city, Rapides Parish.....	18,272	11,724	45.4	6,327	38.5	4,479	55.6	6,548	5,692	2,064	2.48	3.13

Table 8.  
**Households and Families: 2010—Con.**

[For information on confidentiality protection, nonsampling error, and definitions, see Selected Appendixes at <www.census.gov/prod/cen2010/cph-1-a.pdf>]

State Parish Place	Total households	Family households						Nonfamily households			Average size	
		Total		Husband-wife family		Female householder, no husband present		Total	Householder living alone		House- holds	Families
		Number	Percent with own children under 18 years	Number	Percent with own children under 18 years	Number	Percent with own children under 18 years		Total	65 years and over		
<b>PLACE—Con.</b>												
Ama CDP, St. Charles Parish.....	503	360	41.7	277	38.6	61	54.1	143	123	46	2.62	3.12
Amelia CDP, St. Mary Parish.....	809	574	48.4	384	49.5	103	47.6	235	160	37	3.04	3.46
Amite City town, Tangipahoa Parish.....	1,317	875	40.5	477	39.4	322	43.8	442	376	154	2.65	3.30
Anacoco village, Vernon Parish.....	337	253	46.6	203	40.4	32	75.0	84	75	36	2.58	3.00
Angie village, Washington Parish.....	100	74	44.6	44	36.4	22	63.6	26	25	13	2.51	2.95
Arabi CDP, St. Bernard Parish.....	1,465	888	44.1	522	40.0	245	52.7	577	442	115	2.48	3.12
Arcadia town, Bienville Parish.....	1,069	699	45.5	318	31.8	333	58.0	370	327	144	2.50	3.11
Arnaudville town.....	453	287	41.1	199	38.2	59	47.5	166	145	61	2.33	2.94
St. Landry Parish (part).....	425	266	42.5	183	39.3	56	48.2	159	139	59	2.32	2.95
St. Martin Parish (part).....	28	21	23.8	16	25.0	3	33.3	7	6	2	2.46	2.81
Ashland village, Natchitoches Parish.....	112	77	26.0	58	22.4	13	30.8	35	30	14	2.40	2.90
Athens village, Claiborne Parish.....	106	69	46.4	52	46.2	13	38.5	37	34	16	2.35	2.93
Atlanta village, Winn Parish.....	58	47	42.6	30	46.7	14	35.7	11	8	0	2.81	3.11
Avondale CDP, Jefferson Parish.....	1,672	1,311	36.9	814	34.3	360	43.9	361	284	121	2.96	3.28
Baker city, East Baton Rouge Parish.....	4,950	3,605	45.8	1,945	39.9	1,382	54.7	1,345	1,158	357	2.77	3.26
Baldwin town, St. Mary Parish.....	887	643	39.0	354	35.6	237	42.6	244	222	78	2.72	3.25
Ball town, Rapides Parish.....	1,521	1,092	46.1	721	38.3	289	63.7	429	352	132	2.53	2.95
Banks Springs CDP, Caldwell Parish.....	483	303	47.2	114	34.2	164	56.1	180	165	76	2.31	2.99
Barataria CDP, Jefferson Parish.....	410	307	28.0	248	27.4	34	26.5	103	79	33	2.70	3.07
Basile town.....	581	399	45.4	244	39.8	103	54.4	182	159	67	2.58	3.08
Acadia Parish (part).....	1	0	(X)	0	(X)	0	(X)	1	1	1	1.00	0.00
Evangeline Parish (part).....	580	399	45.4	244	39.8	103	54.4	181	158	66	2.58	3.08
Baskin village, Franklin Parish.....	101	67	37.3	41	34.1	18	44.4	34	30	16	2.46	3.03
Bastrop city, Morehouse Parish.....	4,281	2,883	43.4	1,271	31.9	1,394	53.7	1,398	1,246	435	2.59	3.19
Baton Rouge city, East Baton Rouge Parish.....	91,474	51,379	42.9	27,540	36.8	18,826	52.6	40,095	29,926	7,750	2.40	3.12
Bawcomville CDP, Ouachita Parish.....	1,434	971	44.4	596	37.9	260	56.9	463	377	134	2.50	2.99
Bayou Blue CDP.....	4,232	3,271	50.5	2,365	45.5	598	62.7	961	724	226	2.92	3.24
Lafourche Parish (part).....	2,853	2,212	51.2	1,643	48.1	356	58.4	641	483	142	2.92	3.25
Terrebonne Parish (part).....	1,379	1,059	49.0	722	39.8	242	69.0	320	241	84	2.92	3.24
Bayou Cane CDP, Terrebonne Parish.....	7,495	4,976	48.0	3,339	42.7	1,145	61.1	2,519	1,972	522	2.53	3.05
Bayou Country Club CDP, Lafourche Parish.....	535	428	37.4	372	34.1	43	62.8	107	90	53	2.61	2.90
Bayou Gauche CDP, St. Charles Parish.....	686	570	50.7	472	51.3	61	39.3	116	91	39	3.02	3.29
Bayou Goula CDP, Iberville Parish.....	201	159	40.9	83	42.2	63	44.4	42	38	11	3.04	3.49
Bayou L'Ourse CDP, Assumption Parish.....	702	526	49.0	406	46.1	73	57.5	176	130	37	2.82	3.20
Bayou Vista CDP, St. Mary Parish.....	1,792	1,215	44.6	857	41.1	250	52.0	577	468	150	2.55	3.06
Belcher village, Caddo Parish.....	106	72	31.9	56	28.6	13	30.8	34	32	17	2.48	3.14
Belle Chasse CDP, Plaquemines Parish.....	4,463	3,457	54.0	2,616	51.7	610	59.0	1,006	789	258	2.82	3.19
Belle Rose CDP, Assumption Parish.....	708	521	38.4	314	34.4	172	45.3	187	170	72	2.69	3.16
Belmont CDP, Sabine Parish.....	136	104	47.1	92	46.7	7	57.1	32	28	16	2.65	3.12
Benton town, Bossier Parish.....	777	503	43.3	291	38.5	173	52.6	274	244	109	2.51	3.16
Bernice town, Union Parish.....	638	445	48.1	223	42.2	183	56.3	193	174	80	2.64	3.19
Berwick town, St. Mary Parish.....	1,851	1,330	49.8	914	45.4	303	60.7	521	440	150	2.67	3.11
Bienville village, Bienville Parish.....	105	63	27.0	46	15.2	11	63.6	42	38	15	2.08	2.68
Blanchard town, Caddo Parish.....	1,144	838	43.3	664	40.2	112	58.0	306	267	119	2.53	2.97
Bogalusa city, Washington Parish.....	4,960	3,080	44.0	1,504	34.8	1,301	55.9	1,880	1,662	692	2.43	3.09
Bonita village, Morehouse Parish.....	105	67	38.8	38	34.2	20	60.0	32	32	13	2.70	3.46
Boothville CDP, Plaquemines Parish.....	302	218	42.7	153	39.9	40	47.5	84	69	22	2.83	3.31
Bordelonville CDP, Avoyelles Parish.....	231	142	45.8	109	44.0	22	40.9	89	79	36	2.27	2.94
Bossier City city, Bossier Parish.....	23,866	15,699	48.6	10,446	43.7	4,039	59.9	8,167	6,783	2,238	2.50	3.07
Bourg CDP, Terrebonne Parish.....	890	718	44.2	577	43.5	88	45.5	172	144	60	2.90	3.20
Boutte CDP, St. Charles Parish.....	1,088	778	49.5	448	46.0	244	56.1	310	261	60	2.83	3.35
Boyce town, Rapides Parish.....	393	289	43.6	135	31.9	123	55.3	104	88	37	2.55	2.97
Branch CDP, Acadia Parish.....	141	108	53.7	76	44.7	25	84.0	33	27	13	2.75	3.11
Breaux Bridge city, St. Martin Parish.....	2,901	2,026	48.6	1,197	41.8	674	59.5	875	743	271	2.67	3.21
Bridge City CDP, Jefferson Parish.....	2,717	1,925	44.1	982	36.9	729	54.9	792	622	201	2.79	3.27
Broussard city.....	3,153	2,211	50.8	1,653	47.2	401	64.6	942	745	214	2.55	3.02
Lafayette Parish (part).....	3,125	2,192	51.1	1,635	47.5	400	64.8	933	738	212	2.56	3.03
St. Martin Parish (part).....	28	19	21.1	18	22.2	1	0.0	9	7	2	2.21	2.68
Brownfields CDP, East Baton Rouge Parish.....	1,995	1,431	41.0	900	34.9	433	50.3	564	463	156	2.70	3.21
Brownsville CDP, Ouachita Parish.....	1,753	1,102	40.3	616	33.9	362	52.2	651	548	218	2.46	3.06
Brusly town, West Baton Rouge Parish.....	939	709	43.4	524	40.1	144	53.5	230	194	76	2.76	3.20
Bryceland village, Bienville Parish.....	48	34	23.5	30	23.3	2	50.0	14	12	6	2.25	2.68
Bunkie city, Avoyelles Parish.....	1,624	1,077	41.8	545	35.6	429	48.7	547	485	234	2.53	3.13
Buras CDP, Plaquemines Parish.....	336	243	41.2	164	39.6	47	44.7	93	76	21	2.81	3.26
Cade CDP, St. Martin Parish.....	651	475	42.1	336	37.2	96	58.3	176	147	48	2.65	3.11
Calhoun CDP, Ouachita Parish.....	239	188	58.0	146	54.8	33	66.7	51	39	10	2.84	3.19
Calvin village, Winn Parish.....	90	68	39.7	48	37.5	16	50.0	22	21	11	2.64	3.12
Cameron CDP, Cameron Parish.....	165	107	44.9	85	41.2	15	60.0	58	45	12	2.46	3.02

Table 8.  
**Households and Families: 2010—Con.**

[For information on confidentiality protection, nonsampling error, and definitions, see Selected Appendixes at <www.census.gov/prod/cen2010/cph-1-a.pdf>]

State Parish Place	Total households	Family households						Nonfamily households			Average size	
		Total		Husband-wife family		Female householder, no husband present		Total	Householder living alone		House- holds	Families
		Number	Percent with own children under 18 years	Number	Percent with own children under 18 years	Number	Percent with own children under 18 years		Total	65 years and over		
<b>PLACE—Con.</b>												
Campiti town, Natchitoches Parish.....	421	271	51.3	113	38.1	138	63.8	150	136	36	2.51	3.15
Cankton village, St. Landry Parish.....	190	129	48.1	91	36.3	23	73.9	61	49	16	2.55	3.02
Carencro city, Lafayette Parish.....	2,985	1,888	49.0	1,146	42.0	593	62.7	1,097	922	316	2.44	3.05
Carlyss CDP, Calcasieu Parish.....	1,721	1,254	48.0	894	41.6	266	65.8	467	379	130	2.71	3.17
Castor village, Bienville Parish.....	100	70	48.6	49	42.9	16	56.3	30	28	15	2.58	3.16
Catahoula CDP, St. Martin Parish.....	416	308	43.2	222	36.5	53	60.4	108	96	52	2.63	3.03
Cecilia CDP, St. Martin Parish.....	700	510	47.5	333	42.3	138	59.4	190	161	52	2.83	3.33
Center Point CDP, Avoyelles Parish.....	157	124	45.2	96	37.5	17	64.7	33	29	16	2.68	3.00
Central city, East Baton Rouge Parish.....	10,179	7,913	39.0	6,167	34.7	1,213	54.1	2,266	1,916	753	2.63	2.98
Chackbay CDP, Lafourche Parish.....	1,842	1,454	52.5	1,153	49.3	226	63.7	388	322	105	2.81	3.16
Chalmette CDP, St. Bernard Parish.....	6,303	4,136	48.3	2,246	41.1	1,287	61.2	2,167	1,616	413	2.62	3.11
Charenton CDP, St. Mary Parish.....	725	503	40.8	326	38.7	114	44.7	222	189	71	2.62	3.18
Chataignier village, Evangeline Parish.....	146	109	45.0	64	26.6	37	67.6	37	34	9	2.49	2.90
Chatham town, Jackson Parish.....	255	144	40.3	91	34.1	41	56.1	111	100	51	2.18	2.90
Chauvin CDP, Terrebonne Parish.....	986	771	42.4	567	41.3	125	40.0	215	164	84	2.95	3.29
Cheneyville town, Rapides Parish.....	251	148	33.1	72	30.6	60	35.0	103	94	51	2.43	3.25
Choctaw CDP, Lafourche Parish.....	355	262	32.8	209	29.7	30	40.0	93	81	34	2.48	2.87
Choudrant village, Lincoln Parish.....	349	246	41.9	200	40.5	32	40.6	103	80	25	2.42	2.83
Church Point town, Acadia Parish.....	1,763	1,162	46.1	648	34.9	418	61.5	601	507	200	2.51	3.08
Claiborne CDP, Ouachita Parish.....	4,616	3,212	50.2	2,402	46.8	618	59.7	1,404	1,210	433	2.49	3.00
Clarence village, Natchitoches Parish.....	186	136	49.3	69	34.8	57	70.2	50	41	17	2.68	3.13
Clarks village, Caldwell Parish.....	222	154	40.9	95	41.1	45	37.8	68	61	34	2.50	2.97
Clayton town, Concordia Parish.....	277	175	43.4	82	35.4	81	51.9	102	92	38	2.57	3.26
Clinton town, East Feliciana Parish.....	666	432	32.9	223	30.0	170	38.2	234	212	83	2.43	3.09
Collfax town, Grant Parish.....	526	348	47.1	143	34.3	179	58.1	188	167	65	2.49	3.11
Collinston village, Morehouse Parish.....	125	72	36.1	41	36.6	27	40.7	53	51	20	2.30	3.15
Columbia town, Caldwell Parish.....	165	82	32.9	51	29.4	24	45.8	83	76	26	2.12	3.12
Convent CDP, St. James Parish.....	220	161	33.5	96	35.4	57	31.6	59	51	16	2.79	3.33
Converse village, Sabine Parish.....	166	125	51.2	82	41.5	35	65.7	41	38	24	2.65	3.06
Cottonport town, Avoyelles Parish.....	773	508	50.6	263	37.6	204	65.7	265	226	96	2.59	3.20
Cotton Valley town, Webster Parish.....	411	275	44.4	153	34.0	97	58.8	136	120	46	2.44	2.95
Coushatta town, Red River Parish.....	675	453	49.9	225	40.4	188	62.8	222	194	58	2.67	3.29
Covington city, St. Tammany Parish.....	3,639	2,324	42.3	1,530	37.6	637	53.2	1,315	1,110	417	2.40	3.01
Creola village, Grant Parish.....	68	58	74.1	32	75.0	18	77.8	10	6	1	3.13	3.28
Crescent CDP, Iberville Parish.....	333	258	38.4	161	32.9	70	44.3	75	64	39	2.88	3.29
Crowley city, Acadia Parish.....	5,102	3,304	46.0	1,860	38.0	1,149	57.6	1,798	1,531	697	2.53	3.14
Cullen town, Webster Parish.....	488	286	43.7	106	35.8	148	50.0	202	166	62	2.38	3.09
Cut Off CDP, Lafourche Parish.....	2,160	1,627	43.9	1,285	41.1	218	53.7	533	424	183	2.76	3.15
Delcambre town.....	692	491	45.2	309	40.1	137	56.9	201	171	83	2.70	3.18
Iberia Parish (part).....	135	98	54.1	62	53.2	27	59.3	37	34	15	2.84	3.33
Vermilion Parish (part).....	557	393	43.0	247	36.8	110	56.4	164	137	68	2.66	3.15
Delhi town, Richland Parish.....	1,069	749	45.3	381	37.8	313	55.6	320	290	123	2.66	3.21
Delta village, Madison Parish.....	114	80	45.0	46	32.6	27	70.4	34	30	10	2.49	2.89
Denham Springs city, Livingston Parish.....	4,000	2,772	42.9	1,823	38.1	702	53.3	1,228	1,017	370	2.55	3.04
DeQuincy city, Calcasieu Parish.....	1,252	841	43.4	541	40.3	229	49.3	411	378	199	2.53	3.15
DeRidder city.....	4,161	2,740	46.9	1,867	41.4	701	59.6	1,421	1,259	436	2.46	3.05
Beauregard Parish (part).....	3,986	2,604	45.9	1,759	40.1	678	58.7	1,382	1,227	433	2.44	3.03
Vernon Parish (part).....	175	136	66.2	108	62.0	23	87.0	39	32	3	3.01	3.39
Des Allemands CDP.....	960	695	40.3	478	34.1	150	55.3	265	213	97	2.61	3.00
Lafourche Parish (part).....	191	128	32.8	96	29.2	19	52.6	63	49	20	2.40	2.86
St. Charles Parish (part).....	769	567	42.0	382	35.3	131	55.7	202	164	77	2.66	3.03
Destrehan CDP, St. Charles Parish.....	4,052	3,311	47.1	2,513	43.7	552	58.7	741	611	179	2.85	3.14
Devil CDP, Rapides Parish.....	646	514	44.6	401	43.4	83	51.8	132	110	44	2.73	3.08
Dixie Inn village, Webster Parish.....	127	70	48.6	34	32.4	29	69.0	57	48	9	2.15	2.77
Dodson village, Winn Parish.....	139	91	47.3	61	50.8	18	44.4	48	42	15	2.42	3.03
Donaldsonville city, Ascension Parish.....	2,681	1,869	44.4	881	34.5	846	55.1	812	730	277	2.73	3.35
Downsville village.....	52	39	46.2	31	54.8	4	25.0	13	11	9	2.71	3.13
Lincoln Parish (part).....	11	9	11.1	7	14.3	1	0.0	2	2	2	2.36	2.44
Union Parish (part).....	41	30	56.7	24	66.7	3	33.3	11	9	7	2.80	3.33
Doyline village, Webster Parish.....	325	230	42.2	164	39.6	49	51.0	95	83	36	2.52	3.00
Dry Prong village, Grant Parish.....	171	127	37.0	98	33.7	17	47.1	44	41	16	2.55	2.98
Dubach town, Lincoln Parish.....	403	250	44.0	144	29.9	87	65.5	153	136	56	2.38	3.06
Duberly village, Webster Parish.....	109	76	47.4	62	46.8	12	50.0	33	28	8	2.50	3.05
Dulac CDP, Terrebonne Parish.....	490	361	36.6	240	34.6	89	43.8	129	108	40	2.99	3.48
Duson town.....	677	439	47.6	249	36.5	139	64.0	238	190	70	2.53	3.09
Acadia Parish (part).....	87	53	69.8	23	47.8	26	92.3	34	22	5	2.66	3.32
Lafayette Parish (part).....	590	386	44.6	226	35.4	113	57.5	204	168	65	2.52	3.06

Table 8.  
**Households and Families: 2010—Con.**

[For information on confidentiality protection, nonsampling error, and definitions, see Selected Appendixes at <www.census.gov/prod/cen2010/cph-1-a.pdf>]

State Parish Place	Total households	Family households						Nonfamily households			Average size	
		Total		Husband-wife family		Female householder, no husband present		Total	Householder living alone		House- holds	Families
		Number	Percent with own children under 18 years	Number	Percent with own children under 18 years	Number	Percent with own children under 18 years		Total	65 years and over		
<b>PLACE—Con.</b>												
East Hodge village, Jackson Parish.....	119	82	47.6	33	33.3	42	59.5	37	32	14	2.43	3.00
Eastwood CDP, Bossier Parish.....	1,499	1,152	47.8	905	46.0	159	54.7	347	289	118	2.73	3.12
Eden Isle CDP, St. Tammany Parish.....	3,029	2,093	31.2	1,790	27.3	169	52.1	936	722	222	2.32	2.75
Edgard CDP, St. John the Baptist Parish.....	872	656	34.0	320	28.4	271	41.3	216	194	73	2.80	3.27
Edgefield village, Red River Parish.....	88	65	35.4	48	27.1	8	50.0	23	22	9	2.48	2.83
Egan CDP, Acadia Parish.....	236	176	46.0	136	41.2	21	76.2	60	47	21	2.67	3.08
Elizabeth town, Allen Parish.....	185	141	61.0	100	59.0	28	67.9	44	39	12	2.88	3.35
Elmwood CDP, Jefferson Parish.....	2,718	936	40.4	631	34.2	220	57.3	1,782	1,468	148	1.70	2.60
Elton town, Jefferson Davis Parish.....	479	304	40.8	194	35.6	86	47.7	175	161	69	2.35	2.99
Empire CDP, Plaquemines Parish.....	391	257	36.2	176	30.7	45	48.9	134	114	36	2.54	3.13
Epps village, West Carroll Parish.....	191	139	37.4	78	28.2	47	51.1	52	49	23	2.49	2.88
Erath town, Vermilion Parish.....	840	540	48.9	363	43.0	139	64.7	300	237	109	2.52	3.13
Eros town, Jackson Parish.....	66	43	39.5	34	35.3	7	42.9	23	20	6	2.35	2.93
Erwinville CDP, West Baton Rouge Parish...	801	621	36.6	435	33.8	121	37.2	180	146	66	2.74	3.09
Estelle CDP, Jefferson Parish.....	5,407	4,439	45.3	3,231	43.1	868	50.6	968	755	202	3.03	3.00
Estherwood village, Acadia Parish.....	313	232	40.5	164	39.0	45	46.7	81	63	25	2.84	3.26
Eunice city.....	4,146	2,655	45.2	1,572	36.6	889	59.5	1,491	1,266	528	2.47	3.08
Acadia Parish (part).....	163	124	46.8	105	48.6	13	38.5	39	29	8	2.77	3.10
St. Landry Parish (part).....	3,983	2,531	45.1	1,467	35.8	876	59.8	1,452	1,237	520	2.45	3.08
Evergreen town, Avoyelles Parish.....	144	85	32.9	58	32.8	22	31.8	59	54	22	2.15	2.79
Farmerville town, Union Parish.....	1,390	885	47.9	400	31.5	417	64.0	505	455	190	2.48	3.15
Fenton village, Jefferson Davis Parish.....	138	100	47.0	62	50.0	30	43.3	38	34	16	2.75	3.15
Ferriday town, Concordia Parish.....	1,310	860	44.3	305	34.1	493	52.5	450	405	147	2.62	3.31
Fifth Ward CDP, Avoyelles Parish.....	330	238	42.4	186	36.0	41	65.9	92	76	32	2.42	2.80
Fisher village, Sabine Parish.....	91	69	30.4	52	32.7	12	25.0	22	19	11	2.53	2.94
Florien village, Sabine Parish.....	250	190	41.6	118	30.5	58	55.2	60	55	19	2.53	2.90
Folsom village, St. Tammany Parish.....	289	201	44.3	141	36.9	49	61.2	88	73	23	2.48	2.95
Fordoche town, Pointe Coupee Parish.....	374	280	37.5	217	32.7	45	44.4	94	87	39	2.48	2.88
Forest village, West Carroll Parish.....	126	101	44.6	80	38.8	15	66.7	25	20	9	2.82	3.17
Forest Hill village, Rapides Parish.....	254	201	51.7	150	50.7	29	62.1	53	46	15	3.22	3.61
Fort Jesup CDP, Sabine Parish.....	183	148	43.2	113	40.7	18	55.6	35	31	10	2.78	3.08
Fort Polk North CDP, Vernon Parish.....	1,083	982	59.6	909	56.8	56	96.4	101	93	0	2.64	2.79
Fort Polk South CDP, Vernon Parish.....	2,028	1,779	82.2	1,582	80.7	151	96.0	249	237	2	3.50	3.82
Franklin city, St. Mary Parish.....	2,841	1,953	40.4	1,083	35.2	701	48.8	888	782	353	2.63	3.20
Franklinton town, Washington Parish.....	1,468	952	47.2	520	40.2	366	59.3	516	467	209	2.46	3.10
French Settlement village, Livingston Parish	416	307	41.7	239	41.4	46	37.0	109	91	37	2.68	3.13
Frierson CDP, De Soto Parish.....	51	41	26.8	21	19.0	18	27.8	10	9	6	2.80	3.15
Galliano CDP, Lafourche Parish.....	2,827	2,047	44.2	1,490	40.4	370	56.8	780	592	241	2.72	3.11
Gardere CDP, East Baton Rouge Parish.....	3,762	2,302	58.0	961	54.9	1,021	65.0	1,460	895	63	2.81	3.34
Garyville CDP, St. John the Baptist Parish...	1,005	748	40.5	427	35.4	232	47.4	257	228	93	2.80	3.25
Georgetown village, Grant Parish.....	122	90	52.2	60	43.3	21	76.2	32	29	13	2.68	3.12
Gibbsland town, Bienville Parish.....	413	272	41.9	135	34.8	110	52.7	141	130	63	2.35	2.92
Gilbert village, Franklin Parish.....	209	136	42.6	90	38.9	38	47.4	73	64	31	2.49	3.15
Gilliam village, Caddo Parish.....	66	48	31.3	34	29.4	7	14.3	18	16	8	2.48	2.94
Gillis CDP, Calcasieu Parish.....	245	170	60.0	111	59.5	37	67.6	75	52	16	2.68	3.11
Glencoe CDP, St. Mary Parish.....	73	53	28.3	18	33.3	26	30.8	20	18	7	2.89	3.53
Glenmora town, Rapides Parish.....	563	367	38.4	241	31.1	101	50.5	196	179	89	2.38	3.00
Gloster CDP, De Soto Parish.....	41	22	31.8	18	33.3	3	33.3	19	17	7	2.29	3.27
Golden Meadow town, Lafourche Parish.....	823	526	43.0	374	40.1	100	52.0	297	234	96	2.55	3.15
Goldonna village, Natchitoches Parish.....	155	120	44.3	87	39.1	26	53.8	35	29	17	2.77	3.18
Gonzales city, Ascension Parish.....	3,673	2,490	44.9	1,623	39.6	665	55.2	1,183	959	313	2.61	3.16
Grambling city, Lincoln Parish.....	1,265	660	42.7	283	28.3	309	58.3	605	433	151	2.24	2.92
Gramercy town, St. James Parish.....	1,301	946	43.1	610	41.0	257	47.5	355	309	133	2.78	3.30
Grand Cane village, De Soto Parish.....	106	77	32.5	56	28.6	16	50.0	29	25	8	2.28	2.71
Grand Coteau town, St. Landry Parish.....	361	233	47.2	101	33.7	112	60.7	128	114	49	2.59	3.27
Grand Isle town, Jefferson Parish.....	565	340	32.9	275	29.8	37	48.6	225	180	64	2.28	2.86
Grand Point CDP, St. James Parish.....	836	689	50.9	498	47.0	152	64.5	147	128	41	2.96	3.29
Gray CDP, Terrebonne Parish.....	1,938	1,462	48.5	905	41.9	412	59.5	476	371	90	2.88	3.27
Grayson village, Caldwell Parish.....	238	147	42.9	93	33.3	44	61.4	91	81	31	2.24	2.85
Greensburg town, St. Helena Parish.....	265	156	46.2	90	38.9	52	61.5	109	97	36	2.28	3.01
Greenwood town, Caddo Parish.....	1,310	941	35.7	715	32.3	159	49.7	369	313	113	2.46	2.89
Gretna city, Jefferson Parish.....	6,968	4,148	41.4	2,340	36.2	1,301	52.1	2,820	2,295	726	2.41	3.04
Grosse Teite village, Iberville Parish.....	262	179	33.0	119	31.9	48	37.5	83	71	35	2.47	2.96
Gueydan town, Vermilion Parish.....	595	361	43.8	241	36.9	90	58.9	234	200	85	2.26	2.90
Hackberry CDP, Cameron Parish.....	499	369	35.2	295	32.5	34	38.2	130	111	60	2.53	2.96
Hahnville CDP, St. Charles Parish.....	1,230	929	42.0	636	39.5	231	51.5	301	259	96	2.72	3.15
Hall Summit village, Red River Parish.....	115	85	36.5	59	32.2	17	47.1	30	23	13	2.61	3.02
Hammond city, Tangipahoa Parish.....	7,194	4,090	42.8	2,263	35.9	1,438	52.2	3,104	2,186	676	2.44	3.14
Harahan city, Jefferson Parish.....	3,864	2,564	37.4	1,890	36.3	491	41.8	1,300	1,082	441	2.36	2.87



Table 8.  
**Households and Families: 2010—Con.**

[For information on confidentiality protection, nonsampling error, and definitions, see Selected Appendixes at <www.census.gov/prod/cen2010/cph-1-a.pdf>]

State Parish Place	Total households	Family households						Nonfamily households			Average size	
		Total		Husband-wife family		Female householder, no husband present		Total	Householder living alone		House- holds	Families
		Number	Percent with own children under 18 years	Number	Percent with own children under 18 years	Number	Percent with own children under 18 years		Total	65 years and over		
<b>PLACE—Con.</b>												
Harrisonburg village, Catahoula Parish.....	146	88	44.3	53	39.6	28	50.0	58	55	22	2.28	2.98
Harvey CDP, Jefferson Parish.....	7,544	5,160	42.9	3,059	38.8	1,575	51.5	2,384	1,887	535	2.67	3.17
Haughton town, Bossier Parish.....	1,317	959	49.0	664	46.2	222	56.3	358	285	84	2.62	3.03
Hayes CDP, Calcasieu Parish.....	302	227	37.9	178	36.0	29	37.9	75	62	32	2.58	2.97
Haynesville town, Claiborne Parish.....	970	615	42.3	356	28.9	213	61.0	355	320	137	2.34	2.97
Heflin village, Webster Parish.....	94	66	48.5	55	45.5	8	50.0	28	22	10	2.60	3.09
Henderson town, St. Martin Parish.....	592	410	44.1	266	37.2	98	58.2	182	146	53	2.83	3.28
Hessmer village, Avoyelles Parish.....	346	221	47.1	167	41.9	42	61.9	125	106	45	2.32	2.90
Hester CDP, St. James Parish.....	172	135	56.3	114	55.3	16	50.0	37	32	15	2.90	3.32
Hodge village, Jackson Parish.....	219	129	33.3	84	28.6	31	41.9	90	83	43	2.15	2.79
Homer town, Claiborne Parish.....	1,305	846	43.3	398	27.9	383	58.7	459	409	210	2.48	3.10
Hornbeck town, Vernon Parish.....	202	134	48.5	94	36.2	30	70.0	68	65	28	2.38	2.96
Hosston village, Caddo Parish.....	136	96	32.3	65	29.2	26	42.3	40	36	18	2.34	2.75
Houma city, Terrebonne Parish.....	12,751	8,663	44.4	5,634	40.7	2,219	51.7	4,088	3,325	1,250	2.63	3.17
Ida village, Caddo Parish.....	113	65	29.2	54	24.1	9	66.7	48	48	27	1.96	2.62
Independence town, Tangipahoa Parish.....	642	416	43.3	232	37.1	141	50.4	226	195	101	2.59	3.26
Inniswold CDP, East Baton Rouge Parish....	2,682	1,619	46.0	1,155	41.0	358	60.6	1,063	862	181	2.30	2.95
Iota town, Acadia Parish.....	588	379	52.2	257	47.9	95	61.1	209	180	71	2.55	3.22
Iowa town, Calcasieu Parish.....	1,067	803	47.4	544	41.4	186	63.4	264	224	89	2.81	3.22
Jackson town, East Feliciana Parish.....	779	497	36.2	294	28.9	153	46.4	282	259	91	2.35	2.97
Jamestown village, Bienville Parish.....	55	44	38.6	29	34.5	10	30.0	11	9	6	2.53	2.80
Jeanerette city, Iberia Parish.....	1,980	1,386	41.7	682	33.6	570	52.6	594	507	218	2.79	3.38
Jean Lafitte town, Jefferson Parish.....	649	521	46.6	394	43.7	72	55.6	128	103	45	2.93	3.22
Jefferson CDP, Jefferson Parish.....	5,257	2,664	37.3	1,576	33.4	812	44.7	2,593	2,169	714	2.07	2.82
Jena town, La Salle Parish.....	1,212	822	43.6	617	40.2	144	50.7	390	365	189	2.36	2.91
Jennings city, Jefferson Davis Parish.....	3,900	2,588	44.5	1,585	38.6	771	55.0	1,312	1,175	525	2.54	3.14
Jonesboro town, Jackson Parish.....	1,573	1,003	46.1	521	32.2	400	61.5	570	520	212	2.36	2.99
Jonesville town, Catahoula Parish.....	857	563	45.1	266	38.3	239	55.2	294	265	105	2.56	3.22
Jordan Hill CDP, Winn Parish.....	80	63	52.4	55	47.3	5	100.0	17	15	6	2.64	3.02
Joyce CDP, Winn Parish.....	143	111	40.5	84	36.9	18	50.0	32	28	14	2.69	3.01
Junction City village.....	240	168	39.3	99	28.3	53	56.6	72	66	30	2.43	2.90
Claiborne Parish (part).....	50	37	35.1	30	26.7	5	60.0	13	11	6	2.40	2.81
Union Parish (part).....	190	131	40.5	69	29.0	48	56.3	59	55	24	2.43	2.93
Kaplan city, Vermilion Parish.....	1,886	1,181	41.9	756	34.9	322	54.7	705	578	250	2.38	2.95
Keatchi town, De Soto Parish.....	122	87	32.7	70	32.9	13	30.8	35	31	14	2.42	2.91
Kenner city, Jefferson Parish.....	24,844	17,017	41.2	11,121	38.5	4,280	50.2	7,827	6,357	2,130	2.67	3.18
Kentwood town, Tangipahoa Parish.....	827	540	39.6	228	30.7	266	48.1	287	255	92	2.59	3.24
Kilbourne village, West Carroll Parish.....	176	121	41.3	94	39.4	21	47.6	55	51	21	2.36	2.92
Killian town, Livingston Parish.....	494	351	35.3	294	30.6	39	64.1	143	114	39	2.44	2.86
Killona CDP, St. Charles Parish.....	249	196	43.9	76	39.5	96	45.8	53	46	16	3.18	3.62
Kinder town, Allen Parish.....	1,010	637	47.7	367	33.2	197	68.0	373	326	124	2.37	2.96
Kraemer CDP, Lafourche Parish.....	359	279	37.3	228	34.6	33	51.5	80	66	32	2.60	2.92
Krotz Springs town, St. Landry Parish.....	474	326	50.9	223	41.3	79	67.1	148	130	54	2.53	3.04
Labadieville CDP, Assumption Parish.....	707	535	41.9	401	38.4	89	49.4	172	140	68	2.62	3.01
Lacassine CDP, Jefferson Davis Parish.....	173	131	51.9	100	50.0	24	54.2	42	28	13	2.77	3.15
Lacombe CDP, St. Tammany Parish.....	3,336	2,392	36.3	1,699	32.5	490	44.7	944	773	285	2.58	3.03
Lafayette city, Lafayette Parish.....	49,444	28,682	43.9	18,685	39.0	7,670	55.9	20,762	15,768	4,227	2.35	3.00
Lafitte CDP, Jefferson Parish.....	380	292	27.4	225	23.1	41	36.6	88	74	38	2.56	2.89
Lafourche Crossing CDP, Lafourche Parish.	746	574	42.7	463	41.7	78	41.0	172	139	49	2.68	3.04
Lake Arthur town, Jefferson Davis Parish....	1,095	702	41.9	434	34.6	195	52.8	393	333	151	2.50	3.11
Lake Charles city, Calcasieu Parish.....	28,940	17,551	43.1	10,459	36.3	5,621	56.0	11,389	9,370	3,106	2.38	3.04
Lake Providence town, East Carroll Parish...	1,480	982	46.5	368	33.7	532	56.8	498	457	221	2.70	3.39
Lakeshore CDP, Ouachita Parish.....	810	530	40.8	369	35.2	124	51.6	280	245	109	2.38	2.97
Lakeview CDP, Caddo Parish.....	424	250	35.6	172	30.2	51	47.1	174	141	56	2.24	2.87
Laplace CDP, St. John the Baptist Parish....	10,332	7,985	46.0	5,362	42.2	1,946	56.1	2,347	1,957	607	2.86	3.25
Larose CDP, Lafourche Parish.....	2,637	1,990	42.4	1,529	40.0	298	49.7	647	521	222	2.77	3.15
Lattwell CDP, St. Landry Parish.....	484	296	43.6	185	39.5	90	53.3	188	173	75	2.48	3.28
Lecompte town, Rapides Parish.....	459	291	36.4	158	37.3	107	38.3	168	162	52	2.49	3.19
Leesville city, Vernon Parish.....	2,748	1,590	47.1	961	38.9	482	61.0	1,158	1,008	304	2.33	3.03
Lemannville CDP.....	118	90	44.4	42	42.9	39	48.7	28	28	11	3.09	3.63
Ascension Parish (part).....	88	68	52.9	31	48.4	31	58.1	20	20	7	3.07	3.54
St. James Parish (part).....	30	22	18.2	11	27.3	8	12.5	8	8	4	3.17	3.91
Leonville town, St. Landry Parish.....	393	291	44.7	199	39.2	63	61.9	102	86	28	2.75	3.24
Lillie village, Union Parish.....	43	39	25.6	24	20.8	9	44.4	4	4	4	2.74	2.87
Lisbon village, Claiborne Parish.....	75	52	34.6	42	31.0	5	80.0	23	22	12	2.47	3.02
Livingston town, Livingston Parish.....	685	480	47.3	312	44.9	119	53.8	205	183	64	2.58	3.14
Livonia town, Pointe Coupee Parish.....	538	406	48.0	306	42.5	62	64.5	132	109	40	2.68	3.05
Lockport town, Lafourche Parish.....	1,016	688	42.4	474	39.9	149	49.7	328	273	131	2.53	3.04
Lockport Heights CDP, Lafourche Parish.....	468	351	45.0	258	41.1	61	54.1	117	87	39	2.75	3.11
Logansport town, De Soto Parish.....	644	409	49.1	231	37.7	144	63.2	235	207	97	2.41	3.02
Longstreet village, De Soto Parish.....	71	49	24.5	33	9.1	11	63.6	22	21	7	2.21	2.69

Table 8.  
**Households and Families: 2010—Con.**

[For information on confidentiality protection, nonsampling error, and definitions, see Selected Appendixes at <www.census.gov/prod/cen2010/cph-1-a.pdf>]

State Parish Place	Total households	Family households						Nonfamily households			Average size	
		Total		Husband-wife family		Female householder, no husband present		Total	Householder living alone		House- holds	Families
		Number	Percent with own children under 18 years	Number	Percent with own children under 18 years	Number	Percent with own children under 18 years		Total	65 years and over		
<b>PLACE—Con.</b>												
Longville CDP, Beauregard Parish.....	231	171	43.3	143	37.1	16	56.3	60	51	14	2.75	3.17
Loreauville village, Iberia Parish.....	341	231	45.9	161	41.6	51	52.9	110	98	42	2.60	3.19
Lucky village, Bienville Parish.....	106	73	41.1	38	34.2	27	48.1	33	27	13	2.57	3.11
Luling CDP, St. Charles Parish.....	4,301	3,401	47.0	2,638	44.5	570	57.4	900	754	282	2.80	3.15
Lutcher town, St. James Parish.....	1,291	951	34.8	595	30.3	281	43.8	340	308	145	2.70	3.19
Lydia CDP, Iberia Parish.....	373	265	39.2	184	34.2	56	50.0	108	88	39	2.55	3.04
McNary village, Rapides Parish.....	95	68	25.0	53	20.8	9	55.6	27	27	13	2.22	2.69
Madisonville town, St. Tammany Parish.....	320	212	41.5	152	39.5	40	47.5	108	89	34	2.34	2.84
Mamou town, Evangeline Parish.....	1,400	799	47.9	441	37.4	294	62.9	601	541	230	2.26	3.02
Mandeville city, St. Tammany Parish.....	4,627	2,991	48.6	2,262	45.0	519	61.5	1,636	1,384	677	2.45	3.06
Mangham town, Richland Parish.....	251	179	48.6	91	41.8	75	54.7	72	67	25	2.68	3.21
Mansfield city, De Soto Parish.....	1,974	1,265	45.8	524	33.2	640	57.2	709	647	263	2.43	3.08
Mansura town, Avoyelles Parish.....	591	343	41.7	153	24.8	162	56.2	248	233	120	2.28	3.03
Many town, Sabine Parish.....	1,047	665	40.6	342	32.2	261	52.5	382	333	134	2.38	2.99
Maringouin town, Iberville Parish.....	397	282	36.2	146	32.9	103	41.7	115	105	54	2.77	3.34
Marion town, Union Parish.....	333	207	35.7	115	27.8	76	46.1	126	115	51	2.30	2.99
Marksville city, Avoyelles Parish.....	2,067	1,327	46.9	692	35.7	517	60.9	740	657	279	2.50	3.11
Marrero CDP, Jefferson Parish.....	12,218	8,629	39.5	4,839	34.2	3,038	47.0	3,589	3,033	1,211	2.69	3.21
Martin village, Red River Parish.....	239	180	41.7	151	39.1	22	50.0	59	54	29	2.49	2.88
Mathews CDP, Lafourche Parish.....	810	647	41.4	524	39.3	66	54.5	163	130	49	2.73	3.04
Maurice village, Vermilion Parish.....	382	268	48.5	185	44.3	54	51.9	114	88	27	2.52	2.98
Melville town, St. Landry Parish.....	457	281	39.9	138	28.3	107	53.3	176	162	63	2.28	2.98
Meraux CDP, St. Bernard Parish.....	1,994	1,535	50.7	1,009	47.6	368	57.3	459	334	71	2.92	3.23
Mermentau village, Acadia Parish.....	262	180	46.7	118	47.5	43	51.2	82	74	32	2.52	3.08
Mer Rouge village, Morehouse Parish.....	232	155	36.8	98	26.5	50	56.0	77	71	30	2.35	2.87
Merrydale CDP, East Baton Rouge Parish...	3,217	2,512	42.0	1,189	35.6	1,119	49.4	705	618	183	3.04	3.46
Merryville town, Beauregard Parish.....	423	282	48.6	194	43.8	64	56.3	141	128	59	2.52	3.10
Metairie CDP, Jefferson Parish.....	59,915	36,206	38.5	24,977	36.1	7,849	45.0	23,709	19,552	7,094	2.30	2.91
Midway CDP, La Salle Parish.....	504	356	40.4	195	31.3	126	55.6	148	130	46	2.56	3.07
Milton CDP, Lafayette Parish.....	1,085	851	52.5	690	49.3	120	65.8	234	187	43	2.79	3.17
Minden city, Webster Parish.....	5,215	3,437	43.2	1,944	35.2	1,214	56.0	1,778	1,576	706	2.42	3.00
Minorca CDP, Concordia Parish.....	827	602	52.3	377	46.9	163	63.8	225	189	66	2.80	3.30
Monroe city, Ouachita Parish.....	18,445	11,252	46.2	5,331	36.0	5,090	57.7	7,193	6,175	2,096	2.47	3.19
Montegut CDP, Terrebonne Parish.....	531	407	42.5	288	33.3	70	61.4	124	89	33	2.90	3.17
Monterey CDP, Concordia Parish.....	167	125	50.4	94	50.0	27	55.6	42	40	15	2.63	3.16
Montgomery town, Grant Parish.....	306	198	40.4	127	33.9	57	45.6	108	90	46	2.39	2.91
Monticello CDP, East Baton Rouge Parish...	1,830	1,406	48.9	908	46.6	402	52.7	424	388	81	2.82	3.28
Montpelier village, St. Helena Parish.....	110	74	41.9	48	35.4	18	55.6	36	32	17	2.42	2.99
Montz CDP, St. Charles Parish.....	629	527	56.0	431	55.9	68	57.4	102	85	25	3.05	3.34
Moonshine CDP, St. James Parish.....	65	50	40.0	28	42.9	18	44.4	15	13	5	2.98	3.54
Mooringsport town, Caddo Parish.....	330	216	45.8	131	34.4	68	67.6	114	100	37	2.40	2.93
Moreauville village, Avoyelles Parish.....	402	253	36.8	158	31.0	79	48.1	149	138	76	2.30	2.94
Morgan City city.....	4,966	3,187	41.5	2,074	36.8	830	51.2	1,779	1,461	553	2.47	3.05
St. Martin Parish (part).....	0	0	(X)	0	(X)	0	(X)	0	0	0	0.00	0.00
St. Mary Parish (part).....	4,966	3,187	41.5	2,074	36.8	830	51.2	1,779	1,461	553	2.47	3.05
Morganza village, Pointe Coupee Parish.....	268	174	35.6	115	27.0	39	51.3	94	83	36	2.28	2.79
Morse village, Acadia Parish.....	303	219	44.7	142	40.1	50	50.0	84	70	34	2.68	3.12
Moss Bluff CDP, Calcasieu Parish.....	4,201	3,222	48.5	2,551	45.0	492	63.8	979	808	269	2.75	3.15
Mound village, Madison Parish.....	7	6	33.3	6	33.3	0	(X)	1	1	1	2.71	3.00
Mount Lebanon town, Bienville Parish.....	38	22	36.4	19	36.8	3	33.3	16	13	8	2.18	2.86
Napoleonville village, Assumption Parish.....	249	173	34.1	66	36.4	93	31.2	76	60	21	2.65	3.19
Natalbany CDP, Tangipahoa Parish.....	1,174	598	47.8	341	40.2	191	60.7	576	320	44	2.39	3.07
Natchez village, Natchitoches Parish.....	235	156	50.0	73	37.0	66	66.7	79	70	33	2.54	3.15
Natchitoches city, Natchitoches Parish.....	7,047	3,861	48.7	1,928	37.1	1,644	63.4	3,186	2,641	704	2.29	3.06
Newellton town, Tensas Parish.....	478	318	40.3	134	29.9	161	50.3	160	147	69	2.48	3.14
New Iberia city, Iberia Parish.....	11,706	7,754	45.4	4,462	38.1	2,569	58.9	3,952	3,374	1,285	2.58	3.18
New Llano town, Vernon Parish.....	989	663	50.1	422	43.4	193	63.7	326	268	56	2.53	3.04
New Orleans city, Orleans Parish.....	142,158	76,643	42.1	39,078	35.5	29,781	51.4	65,515	51,007	11,909	2.33	3.09
New Roads city, Pointe Coupee Parish.....	2,020	1,223	38.6	682	30.5	435	50.3	797	711	348	2.33	3.04
New Sarpy CDP, St. Charles Parish.....	507	367	42.0	196	40.3	121	43.8	140	113	38	2.89	3.40
Noble village, Sabine Parish.....	91	68	38.2	55	41.8	5	20.0	23	21	11	2.77	3.16
Norco CDP, St. Charles Parish.....	1,182	824	45.5	588	43.9	173	50.3	358	303	138	2.60	3.13
North Hodge village, Jackson Parish.....	167	113	44.2	67	34.3	37	62.2	54	49	23	2.32	2.82
North Vacherie CDP, St. James Parish.....	810	641	37.3	354	34.7	235	42.1	169	158	53	2.90	3.30
Norwood village, East Feliciana Parish.....	145	89	27.0	61	19.7	16	43.8	56	49	22	2.22	2.82
Oakdale city, Allen Parish.....	2,152	1,384	44.6	780	39.5	488	53.9	768	676	273	2.45	3.08
Oak Grove town, West Carroll Parish.....	731	451	39.9	265	34.0	144	50.0	280	261	141	2.29	2.96
Oak Hills Place CDP, East Baton Rouge Parish.....	3,556	2,278	37.4	1,870	35.3	303	46.5	1,278	1,061	332	2.30	2.89
Oak Ridge village, Morehouse Parish.....	64	44	34.1	40	37.5	3	0.0	20	19	13	2.25	2.80
Oberlin town, Allen Parish.....	695	416	45.9	262	41.2	110	52.7	279	249	101	2.34	3.08

Table 8.  
**Households and Families: 2010—Con.**

[For information on confidentiality protection, nonsampling error, and definitions, see Selected Appendixes at <www.census.gov/prod/cen2010/cph-1-a.pdf>]

State Parish Place	Total households	Family households						Nonfamily households			Average size	
		Total		Husband-wife family		Female householder, no husband present		Total	Householder living alone		House- holds	Families
		Number	Percent with own children under 18 years	Number	Percent with own children under 18 years	Number	Percent with own children under 18 years		Total	65 years and over		
<b>PLACE—Con.</b>												
Oil City town, Caddo Parish.....	418	262	49.6	128	39.8	104	62.5	156	137	55	2.41	3.02
Old Jefferson CDP, East Baton Rouge Parish.....	2,817	1,898	44.1	1,415	41.3	336	50.9	919	688	123	2.47	2.96
Olla town, La Salle Parish.....	565	379	51.2	255	43.9	89	66.3	186	165	78	2.45	3.01
Opelousas city, St. Landry Parish.....	6,401	4,029	47.2	1,852	36.0	1,841	58.7	2,372	2,138	848	2.51	3.23
Oretta CDP, Beauregard Parish.....	146	115	42.6	89	43.8	19	36.8	31	27	10	2.86	3.24
Ossun CDP, Lafayette Parish.....	736	556	53.6	344	50.6	163	57.7	180	143	27	2.91	3.35
Paincourtville CDP, Assumption Parish.....	346	251	36.3	173	35.8	58	37.9	95	88	52	2.63	3.16
Palmetto village, St. Landry Parish.....	74	43	37.2	24	29.2	18	44.4	31	27	13	2.22	2.93
Paradis CDP, St. Charles Parish.....	449	356	43.8	258	38.0	68	63.2	93	73	23	2.89	3.19
Parks village, St. Martin Parish.....	252	186	39.8	115	33.9	54	50.0	66	65	23	2.59	3.06
Patterson city, St. Mary Parish.....	2,291	1,581	47.9	1,008	43.1	428	56.1	710	619	177	2.61	3.16
Paulina CDP, St. James Parish.....	419	333	55.0	276	55.8	35	37.1	86	74	32	2.81	3.21
Pearl River town, St. Tammany Parish.....	949	655	41.8	480	40.8	113	40.7	294	230	90	2.64	3.13
Pierre Part CDP, Assumption Parish.....	1,288	916	43.1	704	37.6	147	57.1	372	318	136	2.46	2.91
Pine Prairie village, Evangeline Parish.....	347	248	54.8	180	49.4	53	75.5	99	88	42	2.68	3.21
Pineville city, Rapides Parish.....	5,621	3,395	46.9	2,127	39.3	998	62.0	2,226	1,872	631	2.33	2.99
Pioneer village, West Carroll Parish.....	56	38	39.5	23	39.1	12	41.7	18	16	3	2.79	3.45
Pitkin CDP, Vernon Parish.....	230	162	41.4	122	38.5	33	54.5	68	62	33	2.50	2.99
Plain Dealing town, Bossier Parish.....	409	269	32.3	154	18.8	91	51.6	140	122	50	2.30	2.81
Plaquemine city, Iberville Parish.....	2,706	1,816	40.6	1,026	34.4	625	49.1	890	759	287	2.61	3.21
Plaucheville village, Avoyelles Parish.....	116	72	44.4	56	42.9	12	50.0	44	41	20	2.11	2.67
Pleasant Hill village, Sabine Parish.....	306	197	49.7	108	41.7	72	63.9	109	102	34	2.36	3.03
Pleasure Bend CDP, St. John the Baptist Parish.....	112	73	23.3	49	12.2	16	43.8	39	34	12	2.23	2.67
Pointe a la Hache CDP, Plaquemines Parish	57	46	34.8	24	33.3	18	33.3	11	9	2	3.28	3.61
Point Place CDP, Natchitoches Parish.....	172	121	36.4	90	32.2	25	52.0	51	43	16	2.33	2.75
Pollock town, Grant Parish.....	183	121	57.0	81	51.9	30	66.7	62	52	14	2.56	3.12
Ponchatoula city, Tangipahoa Parish.....	2,581	1,704	45.4	1,039	40.0	543	53.8	877	739	305	2.52	3.10
Port Allen city, West Baton Rouge Parish.....	2,068	1,336	47.8	674	31.2	530	47.9	732	634	221	2.46	3.07
Port Barre town, St. Landry Parish.....	810	554	34.0	329	35.9	162	61.7	256	227	84	2.54	3.08
Port Sulphur CDP, Plaquemines Parish.....	581	417	34.5	254	33.9	127	37.0	164	142	52	3.00	3.60
Port Vincent village, Livingston Parish.....	317	198	36.4	146	36.3	32	37.5	119	102	36	2.34	2.94
Powhatan village, Natchitoches Parish.....	62	36	36.1	15	13.3	16	56.3	26	23	18	2.18	2.94
Poydras CDP, St. Bernard Parish.....	832	629	39.9	422	36.0	144	49.3	203	162	45	2.82	3.19
Prairieville CDP, Ascension Parish.....	9,149	7,372	55.4	5,938	54.7	978	58.1	1,777	1,407	367	2.94	3.28
Presquille CDP, Terrebonne Parish.....	591	529	44.4	463	44.9	39	41.0	62	52	19	3.06	3.24
Prien CDP, Calcasieu Parish.....	2,894	2,210	46.7	1,713	44.2	343	59.5	684	564	199	2.70	3.09
Prospect CDP, Grant Parish.....	170	127	49.6	101	43.6	19	78.9	43	36	8	2.80	3.21
Provencal village, Natchitoches Parish.....	244	172	51.2	134	46.3	27	74.1	72	61	29	2.50	3.00
Quitman village, Jackson Parish.....	71	50	42.0	37	37.8	11	63.6	21	18	11	2.55	3.02
Raceland CDP, Lafourche Parish.....	3,770	2,776	39.9	1,839	33.7	702	53.7	994	812	331	2.69	3.11
Rayne city, Acadia Parish.....	3,158	2,034	44.9	1,183	37.8	679	57.0	1,124	985	401	2.48	3.11
Rayville town, Richland Parish.....	1,408	899	44.9	349	35.0	483	54.0	509	460	180	2.53	3.21
Red Chute CDP, Bossier Parish.....	2,319	1,767	43.9	1,426	42.1	237	49.8	552	444	154	2.70	3.08
Reddell CDP, Evangeline Parish.....	275	193	50.8	130	47.7	50	62.0	82	73	32	2.67	3.22
Reeves village, Allen Parish.....	81	54	57.4	38	57.9	10	60.0	27	23	6	2.86	3.57
Reserve CDP, St. John the Baptist Parish.....	3,369	2,513	43.7	1,472	38.2	804	53.9	856	734	240	2.85	3.33
Richmond village, Madison Parish.....	178	135	42.2	99	33.3	23	78.3	43	37	12	2.56	2.92
Richwood town, Ouachita Parish.....	553	385	44.4	123	35.0	210	54.3	168	144	37	2.78	3.37
Ridgecrest town, Concordia Parish.....	268	182	43.4	105	35.2	58	55.2	86	77	35	2.59	3.18
Ringgold town, Bienville Parish.....	604	373	45.6	177	33.9	168	55.4	231	210	88	2.37	3.06
River Ridge CDP, Jefferson Parish.....	5,832	3,721	37.1	2,809	35.0	650	43.8	2,111	1,784	710	2.31	2.90
Roanoke CDP, Jefferson Davis Parish.....	204	152	40.8	107	34.6	34	55.9	52	47	21	2.68	3.13
Robeline village, Natchitoches Parish.....	71	53	43.4	41	39.0	6	66.7	18	15	6	2.45	2.81
Rock Hill CDP, Grant Parish.....	103	79	45.6	60	41.7	11	63.6	24	20	4	2.66	2.96
Rodessa village, Caddo Parish.....	112	76	39.5	44	22.7	25	60.0	36	31	17	2.41	2.89
Romeville CDP, St. James Parish.....	42	34	26.5	18	33.3	14	21.4	8	6	2	3.10	3.41
Rosedale village, Iberville Parish.....	318	218	31.2	149	26.8	47	38.3	100	86	40	2.49	3.01
Roseland town, Tangipahoa Parish.....	415	282	46.1	156	39.1	106	59.4	133	114	52	2.71	3.33
Rosepine town, Vernon Parish.....	657	422	52.8	278	49.6	111	58.6	235	200	57	2.44	3.02
Ruston city, Lincoln Parish.....	8,626	4,304	46.7	2,532	39.3	1,447	61.7	4,322	2,956	817	2.26	2.94
St. Francisville town, West Feliciana Parish..	720	452	50.0	291	45.0	126	60.3	268	225	85	2.41	3.02
St. Gabriel city, Iberville Parish.....	1,089	752	41.2	425	39.1	245	44.9	337	282	70	2.63	3.19
St. James CDP, St. James Parish.....	286	227	33.0	137	29.2	68	42.6	59	57	24	2.90	3.23
St. Joseph town, Tensas Parish.....	451	284	39.8	130	33.8	127	48.0	167	153	58	2.57	3.33
St. Martinville city, St. Martin Parish.....	2,320	1,533	41.9	731	31.2	666	54.4	787	694	293	2.52	3.13
St. Maurice CDP, Winn Parish.....	121	85	31.8	42	28.6	29	31.0	36	30	9	2.67	3.22
St. Rose CDP, St. Charles Parish.....	2,870	2,144	48.9	1,325	46.6	635	54.5	726	584	150	2.83	3.24
Saline village, Bienville Parish.....	106	69	44.9	45	51.1	16	37.5	37	33	15	2.61	3.30
Sarepta town, Webster Parish.....	348	246	45.9	189	45.5	37	45.9	102	92	43	2.56	3.09
Schriever CDP, Terrebonne Parish.....	2,440	1,735	45.1	1,195	39.2	395	55.4	705	482	152	2.81	3.22
Scott city, Lafayette Parish.....	3,447	2,318	47.5	1,630	42.6	494	61.5	1,129	940	325	2.50	3.03

Table 8.

**Households and Families: 2010—Con.**

[For information on confidentiality protection, nonsampling error, and definitions, see Selected Appendixes at &lt;www.census.gov/prod/cen2010/cph-1-a.pdf&gt;]

State Parish Place	Total households	Family households						Nonfamily households			Average size	
		Total		Husband-wife family		Female householder, no husband present		Total	Householder living alone		House- holds	Families
		Number	Percent with own children under 18 years	Number	Percent with own children under 18 years	Number	Percent with own children under 18 years		Total	65 years and over		
<b>PLACE—Con.</b>												
Shenandoah CDP, East Baton Rouge Parish.....	7,014	5,301	43.5	4,391	40.7	647	57.7	1,713	1,377	359	2.62	3.03
Shongalo village, Webster Parish.....	64	52	40.4	44	36.4	5	80.0	12	12	3	2.84	3.25
Shreveport city.....	80,651	49,572	44.2	26,647	37.0	18,542	54.6	31,079	26,311	8,186	2.40	3.06
Bossier Parish (part).....	1,350	561	50.4	367	43.3	139	67.6	789	622	50	2.00	2.96
Caddo Parish (part).....	79,301	49,011	44.2	26,280	36.9	18,403	54.5	30,290	25,689	8,136	2.41	3.06
Sibley town, Webster Parish.....	462	336	47.0	237	40.5	77	64.9	126	111	50	2.63	3.08
Sicily Island village, Catahoula Parish.....	204	132	37.1	72	33.3	46	39.1	72	68	32	2.58	3.32
Sikes village, Winn Parish.....	51	29	41.4	23	30.4	5	80.0	22	17	4	2.33	3.00
Simmesport town, Avoyelles Parish.....	718	448	50.2	228	35.5	179	70.9	270	246	92	2.52	3.21
Simpson village, Vernon Parish.....	250	189	45.5	147	42.9	29	44.8	61	54	19	2.55	2.94
Simsboro village, Lincoln Parish.....	315	237	42.6	164	38.4	50	52.0	78	69	25	2.63	3.02
Singer CDP, Beauregard Parish.....	108	79	39.2	62	40.3	11	45.5	29	26	10	2.66	3.16
Siracusa village CDP, St. Mary Parish.....	156	98	33.7	43	18.6	46	45.7	58	50	21	2.71	3.45
Slaughter town, East Feliciana Parish.....	376	279	38.0	230	37.4	33	48.5	97	78	39	2.65	3.10
Slidell city, St. Tammany Parish.....	10,050	7,145	44.4	4,919	40.9	1,632	53.5	2,905	2,350	950	2.66	3.13
Sorrel CDP, St. Mary Parish.....	261	211	37.4	134	38.1	61	39.3	50	44	11	2.93	3.28
Sorrento town, Ascension Parish.....	537	386	48.7	282	45.7	67	55.2	151	120	54	2.61	3.08
South Mansfield village, De Soto Parish.....	152	90	54.4	25	36.0	62	61.3	62	55	29	2.28	2.94
South Vacherie CDP, St. James Parish.....	1,332	1,042	39.9	807	38.8	156	42.9	290	263	128	2.73	3.14
Spearsville village, Union Parish.....	61	43	37.2	35	31.4	4	75.0	18	17	11	2.25	2.72
Spokane CDP, Concordia Parish.....	217	153	15.0	131	11.5	15	20.0	64	54	24	2.04	2.36
Springfield town, Livingston Parish.....	196	141	41.1	96	36.5	36	55.6	55	48	21	2.48	2.94
Springhill city, Webster Parish.....	2,179	1,379	39.3	851	28.4	418	56.9	800	722	349	2.28	2.86
Stanley village, De Soto Parish.....	45	32	43.8	25	40.0	6	50.0	13	13	8	2.38	2.84
Starks CDP, Calcasieu Parish.....	282	171	33.3	120	34.2	42	26.2	111	97	42	2.35	3.07
Start CDP, Richland Parish.....	351	266	45.9	209	45.0	33	51.5	85	77	32	2.58	2.97
Sterlington town, Ouachita Parish.....	623	448	55.4	265	44.9	153	71.2	175	151	54	2.56	3.03
Stonewall town, De Soto Parish.....	725	537	36.1	441	33.8	75	49.3	188	159	70	2.48	2.90
Sugartown CDP, Beauregard Parish.....	24	11	63.6	7	57.1	3	66.7	13	11	7	2.25	3.27
Sulphur city, Calcasieu Parish.....	8,099	5,483	44.4	3,804	38.7	1,231	57.9	2,616	2,150	852	2.50	3.01
Sun village, St. Tammany Parish.....	194	127	36.2	92	30.4	25	48.0	67	58	18	2.42	3.01
Sunset town, St. Landry Parish.....	1,129	787	47.0	467	40.5	267	57.7	342	291	77	2.57	3.09
Supreme CDP, Assumption Parish.....	341	258	36.0	115	37.4	112	36.6	83	70	26	3.09	3.60
Swartz CDP, Ouachita Parish.....	1,686	1,274	49.5	912	44.4	283	66.4	412	345	102	2.69	3.10
Taft CDP, St. Charles Parish.....	25	15	46.7	7	28.6	6	66.7	10	9	3	2.52	3.13
Tallulah city, Madison Parish.....	2,560	1,733	44.3	779	34.5	813	54.2	827	745	282	2.67	3.29
Tangipahoa village, Tangipahoa Parish.....	259	168	54.8	64	32.8	86	68.6	91	83	23	2.89	3.66
Terrytown CDP, Jefferson Parish.....	8,384	5,917	48.8	3,374	43.6	1,872	59.0	2,467	1,951	542	2.78	3.22
Thibodaux city, Lafourche Parish.....	5,814	3,368	42.4	2,004	35.6	1,101	55.0	2,446	1,982	699	2.30	2.99
Tickfaw village, Tangipahoa Parish.....	267	175	49.1	129	47.3	28	53.6	92	69	28	2.60	3.19
Timberlane CDP, Jefferson Parish.....	3,475	2,627	43.9	1,758	41.1	645	51.2	848	663	187	2.93	3.34
Triumph CDP, Plaquemines Parish.....	83	53	50.9	33	45.5	15	60.0	30	24	6	2.60	3.21
Tullos town.....	150	107	41.1	74	37.8	21	47.6	43	36	12	2.57	3.10
La Salle Parish (part).....	150	107	41.1	74	37.8	21	47.6	43	36	12	2.57	3.10
Winn Parish (part).....	0	0	(X)	0	(X)	0	(X)	0	0	0	0.00	0.00
Turkey Creek village, Evangeline Parish.....	176	127	53.5	85	45.9	29	65.5	49	47	20	2.51	2.96
Union CDP, St. James Parish.....	293	206	27.2	90	24.4	92	27.2	87	75	24	3.04	3.70
Urania town, La Salle Parish.....	272	206	35.9	169	35.5	25	36.0	66	60	32	2.59	2.99
Varnado village, Washington Parish.....	147	88	42.0	60	40.0	24	45.8	59	58	22	2.29	3.05
Venice CDP, Plaquemines Parish.....	71	44	43.2	28	32.1	9	66.7	27	25	10	2.70	3.52
Ventress CDP, Pointe Coupee Parish.....	395	260	34.6	200	23.0	38	76.3	135	117	52	2.25	2.75
Vidalia town, Concordia Parish.....	1,707	1,186	41.0	759	36.2	323	50.5	521	468	202	2.52	3.06
Vienna town, Lincoln Parish.....	146	117	35.9	96	33.3	15	53.3	29	22	6	2.64	2.91
Vienna Bend CDP, Natchitoches Parish.....	419	326	58.3	216	53.2	84	70.2	93	73	11	2.99	3.38
Village St. George CDP, East Baton Rouge Parish.....	2,744	1,913	44.6	1,348	40.6	433	57.5	831	645	140	2.59	3.08
Ville Platte city, Evangeline Parish.....	3,046	1,877	45.4	938	30.8	772	63.3	1,169	1,063	466	2.40	3.13
Vinton town, Calcasieu Parish.....	1,287	859	42.5	538	33.8	262	59.5	428	367	154	2.47	3.01
Violet CDP, St. Bernard Parish.....	1,700	1,325	46.4	747	39.6	428	58.2	375	315	104	2.92	3.28
Vivian town, Caddo Parish.....	1,504	930	44.0	534	38.6	321	51.7	574	517	237	2.44	3.16
Waggaman CDP, Jefferson Parish.....	3,377	2,669	43.4	1,472	38.5	939	52.3	708	594	195	2.97	3.31
Walker town, Livingston Parish.....	2,297	1,693	49.6	1,200	45.5	358	59.8	604	497	175	2.67	3.10
Wallace CDP, St. John the Baptist Parish.....	234	183	46.4	108	40.7	60	56.7	51	49	23	2.87	3.33
Wallace Ridge CDP, Catahoula Parish.....	281	214	37.4	179	36.3	24	41.7	67	58	25	2.53	2.92
Washington town, St. Landry Parish.....	439	233	40.3	131	34.4	86	45.3	206	186	77	2.19	3.09
Waterproof town, Tensas Parish.....	303	153	36.6	44	31.8	98	40.8	150	132	51	2.27	3.31
Watson CDP, Livingston Parish.....	381	310	45.2	241	45.2	44	40.9	71	60	28	2.75	3.04
Welcome CDP, St. James Parish.....	254	214	39.3	97	39.2	92	44.6	40	37	17	3.15	3.46
Welsh town, Jefferson Davis Parish.....	1,216	843	45.4	546	41.0	225	55.1	373	318	134	2.57	3.11

Table 8.

**Households and Families: 2010—Con.**

[For information on confidentiality protection, nonsampling error, and definitions, see Selected Appendixes at &lt;www.census.gov/prod/cen2010/cph-1-a.pdf&gt;]

State Parish Place	Total households	Family households						Nonfamily households			Average size	
		Total		Husband-wife family		Female householder, no husband present		Total	Householder living alone		House- holds	Families
		Number	Percent with own children under 18 years	Number	Percent with own children under 18 years	Number	Percent with own children under 18 years		Total	65 years and over		
<b>PLACE—Con.</b>												
Westlake city, Calcasieu Parish.....	1,801	1,195	42.7	805	39.9	309	46.0	606	519	216	2.54	3.12
Westminster CDP, East Baton Rouge Parish	1,374	789	32.3	608	29.8	125	47.2	585	453	129	2.19	2.81
West Monroe city, Ouachita Parish.....	5,729	3,278	44.2	1,819	33.4	1,160	59.7	2,451	2,094	737	2.24	2.91
Westwego city, Jefferson Parish.....	3,437	2,264	39.0	1,347	32.8	703	50.1	1,173	970	358	2.48	3.02
White Castle town, Iberville Parish.....	681	448	48.4	190	39.5	218	58.7	233	212	81	2.77	3.53
Wilson village, East Feliciana Parish.....	226	158	32.9	80	30.0	65	38.5	68	61	27	2.63	3.20
Winnfield city, Winn Parish.....	1,909	1,227	45.4	597	37.2	531	56.7	682	613	262	2.47	3.12
Winnsboro city, Franklin Parish.....	1,811	1,185	45.9	525	31.2	573	57.8	626	566	245	2.63	3.33
Wisner town, Franklin Parish.....	360	220	41.4	122	35.2	83	47.0	140	125	50	2.43	3.17
Woodmere CDP, Jefferson Parish.....	3,628	3,067	47.1	1,802	44.3	997	52.0	561	460	83	3.33	3.58
Woodworth town, Rapides Parish.....	459	321	43.0	266	41.4	45	53.3	138	119	45	2.39	2.89
Youngsville city, Lafayette Parish.....	2,870	2,218	57.8	1,815	56.0	277	69.0	652	481	101	2.82	3.20
Zachary city, East Baton Rouge Parish.....	5,164	4,067	51.7	3,011	50.1	812	57.8	1,097	955	383	2.86	3.26
Zwolle town, Sabine Parish.....	673	441	53.1	196	36.7	200	67.5	232	191	64	2.61	3.21

Table 9.

**Household Relationship and Group Quarters Population: 2010**

[For information on confidentiality protection, nonsampling error, and definitions, see Selected Appendixes at &lt;www.census.gov/prod/cen2010/cph-1-a.pdf&gt;]

State Parish Parish Subdivision Place	Household population							Group quarters population		
	Total	Householder	Relationship to householder					Total	Institutionalized population	Non-institutionalized population
			Spouse	Child	Other relatives	Nonrelatives				
						Total	Unmarried partner			
<b>Louisiana.....</b>	<b>4,405,945</b>	<b>1,728,360</b>	<b>768,198</b>	<b>1,325,420</b>	<b>340,429</b>	<b>243,538</b>	<b>116,865</b>	<b>127,427</b>	<b>88,104</b>	<b>39,323</b>
Acadia Parish.....	60,723	22,841	11,133	19,775	3,995	2,979	1,675	1,050	825	225
District 1.....	6,128	2,399	731	2,136	584	278	179	269	186	83
Crowley city (part).....	5,746	2,255	716	1,964	552	259	168	269	186	83
District 2.....	7,201	2,748	1,473	2,219	417	344	181	351	351	0
Crowley city (part).....	3,163	1,289	576	952	200	146	84	111	111	0
Egan CDP.....	631	236	136	208	22	29	17	0	0	0
District 3.....	7,292	2,719	1,342	2,270	521	440	247	8	0	8
Crowley city (part).....	2,256	891	321	658	192	194	110	0	0	0
Estherwood village.....	889	313	164	279	82	51	24	0	0	0
Mermentau village.....	661	262	118	205	52	24	16	0	0	0
Morse village.....	812	303	142	275	48	44	30	0	0	0
District 4.....	7,280	2,710	1,351	2,307	514	398	228	100	100	0
Crowley city (part).....	1,720	667	247	554	139	113	70	0	0	0
Rayne city (part).....	2,108	826	368	686	119	109	66	100	100	0
District 5.....	7,499	2,960	1,122	2,435	587	395	242	25	19	6
Duson town (part).....	231	87	23	89	11	21	10	0	0	0
Rayne city (part).....	5,720	2,332	815	1,837	473	263	170	25	19	6
District 6.....	8,646	3,209	1,646	2,875	481	435	256	176	169	7
Branch CDP.....	388	141	76	134	18	19	11	0	0	0
Church Point town (part).....	2,433	978	374	810	151	120	70	133	133	0
District 7.....	8,398	3,047	1,681	2,827	491	352	180	48	0	48
Church Point town (part).....	1,994	785	274	653	160	122	81	0	0	0
District 8.....	8,279	3,049	1,787	2,706	400	337	162	73	0	73
Basile town (part).....	1	1	0	0	0	0	0	0	0	0
Eunice city (part).....	452	163	105	147	9	28	3	0	0	0
Iota town.....	1,500	588	257	494	92	69	33	0	0	0
Allen Parish.....	21,564	8,516	4,092	6,657	1,442	857	526	4,200	4,197	3
District 1.....	1,234	519	119	439	104	53	34	0	0	0
Oakdale city (part).....	1,234	519	119	439	104	53	34	0	0	0
District 2.....	3,213	1,280	614	943	243	133	73	75	75	0
Elizabeth town (part).....	0	0	0	0	0	0	0	0	0	0
Oakdale city (part).....	1,828	728	283	568	160	89	48	75	75	0
District 3.....	3,040	1,249	578	844	240	129	66	2,430	2,430	0
Oakdale city (part).....	2,213	905	378	616	206	108	52	2,430	2,430	0
District 4.....	3,861	1,419	829	1,279	215	119	71	0	0	0
Elizabeth town (part).....	532	185	100	204	27	16	8	0	0	0
Oberlin town (part).....	74	24	10	33	5	2	2	0	0	0
District 5.....	3,423	1,389	627	1,030	234	143	94	142	142	0
Oberlin town (part).....	1,550	670	252	453	112	63	38	142	142	0
District 6.....	2,527	1,015	422	810	160	120	71	1,466	1,466	0
Kinder town (part).....	1,556	654	236	478	96	92	53	0	0	0
Oberlin town (part).....	4	1	0	2	0	1	0	0	0	0
District 7.....	4,266	1,645	903	1,312	246	160	117	87	84	3
Kinder town (part).....	836	356	131	253	52	44	34	85	84	1
Reeves village.....	232	81	38	79	22	12	8	0	0	0
Ascension Parish.....	106,425	37,790	21,458	35,841	6,818	4,518	2,426	790	752	38
District 1.....	7,482	2,651	986	2,635	950	260	173	111	107	4
Donaldsonville city (part).....	5,755	2,027	658	2,082	790	198	131	107	107	0
District 2.....	9,026	3,335	1,845	2,796	697	353	200	460	460	0
Donaldsonville city (part).....	1,574	654	223	443	193	61	33	0	0	0
Gonzales city (part).....	891	291	123	335	98	44	35	0	0	0
Lemannville CDP (part).....	270	88	31	111	31	9	7	460	460	0
Sorrento town.....	1,401	537	282	417	103	62	37	0	0	0
District 3.....	8,512	3,157	1,332	2,767	828	428	240	100	86	14
Gonzales city (part).....	3,570	1,433	520	1,057	333	227	122	100	86	14
District 4.....	12,644	4,232	2,785	4,637	556	434	204	0	0	0
Prairieville CDP (part).....	9,306	3,060	2,110	3,507	352	277	127	0	0	0
District 5.....	10,398	3,664	2,216	3,395	622	501	251	0	0	0
Prairieville CDP (part).....	3,565	1,280	771	1,170	195	149	69	0	0	0
District 6.....	8,757	3,199	1,857	2,869	459	373	222	0	0	0
Prairieville CDP (part).....	9,663	3,347	2,179	3,290	489	358	192	0	0	0
Prairieville CDP (part).....	9,663	3,347	2,179	3,290	489	358	192	0	0	0
District 8.....	14,458	4,920	3,034	5,313	635	556	289	0	0	0
Gonzales city (part).....	18	7	4	5	1	1	1	0	0	0
Prairieville CDP (part).....	351	145	84	106	6	10	6	0	0	0
District 9.....	7,691	2,865	1,665	2,290	463	408	215	0	0	0
Gonzales city (part).....	195	72	45	66	4	8	7	0	0	0
District 10.....	7,794	2,919	1,501	2,422	554	398	208	119	99	20
Gonzales city (part).....	4,913	1,870	931	1,464	396	252	131	94	74	20
District 11.....	10,000	3,501	2,058	3,427	565	449	232	0	0	0
Prairieville CDP (part).....	4,010	1,317	794	1,454	284	161	74	0	0	0
Assumption Parish.....	23,222	8,736	4,484	7,128	1,911	963	646	199	179	20
District 1.....	2,759	971	461	936	303	88	61	0	0	0
District 2.....	2,473	919	509	769	179	97	58	6	0	6
Labadieville CDP (part).....	1,140	434	232	325	99	50	34	0	0	0
District 3.....	3,089	1,142	669	932	189	157	102	0	0	0

Table 9.

**Household Relationship and Group Quarters Population: 2010—Con.**

[For information on confidentiality protection, nonsampling error, and definitions, see Selected Appendixes at &lt;www.census.gov/prod/cen2010/cph-1-a.pdf&gt;]

State Parish Parish Subdivision Place	Household population							Group quarters population		
	Total	Householder	Relationship to householder					Total	Institutionalized population	Non-institutionalized population
			Spouse	Child	Other relatives	Nonrelatives				
						Total	Unmarried partner			
Assumption Parish—Con.										
District 3—Con.										
Bayou L'Ourse CDP.....	1,978	702	406	611	142	117	72	0	0	0
Labadieville CDP (part).....	714	273	169	212	36	24	19	0	0	0
District 4.....	2,167	750	321	691	312	93	60	0	0	0
Supreme CDP.....	1,052	341	115	352	203	41	33	0	0	0
District 5.....	2,460	939	408	764	237	112	82	86	75	11
Napoleonville village.....	660	249	66	216	97	32	26	0	0	0
District 6.....	2,088	764	361	663	232	68	45	107	104	3
Paincourtville CDP.....	909	346	173	274	94	22	15	2	0	2
District 7.....	2,274	852	407	715	213	87	53	0	0	0
Belle Rose CDP.....	1,902	708	314	609	200	71	45	0	0	0
District 8.....	2,780	1,110	624	808	121	117	85	0	0	0
Pierre Part CDP (part).....	1,466	600	316	420	71	59	44	0	0	0
District 9.....	3,132	1,289	724	850	125	144	100	0	0	0
Pierre Part CDP (part).....	1,703	688	388	495	64	68	41	0	0	0
Avoyelles Parish.....	38,730	15,432	7,098	11,859	2,605	1,736	1,167	3,343	3,248	95
District 1.....	4,815	1,855	1,081	1,461	243	175	123	71	71	0
Center Point CDP.....	421	157	96	125	27	16	11	71	71	0
Marksville city (part).....	0	0	0	0	0	0	0	0	0	0
District 2.....	4,587	1,846	954	1,328	241	218	135	69	69	0
Fifth Ward CDP.....	800	330	186	210	32	42	29	0	0	0
Hessmer village (part).....	742	327	154	193	31	37	24	0	0	0
Marksville city (part).....	3	1	0	1	1	0	0	0	0	0
District 3.....	4,192	1,743	753	1,209	259	228	154	640	589	51
Marksville city (part).....	3,191	1,317	534	965	211	164	106	538	493	45
District 4.....	5,101	2,036	948	1,560	331	226	153	29	0	29
Cottonport town (part).....	1,174	443	171	400	99	61	37	0	0	0
Hessmer village (part).....	60	19	13	25	3	0	0	0	0	0
Mansura town (part).....	423	210	35	113	49	16	8	24	0	24
Marksville city (part).....	24	10	7	6	0	1	1	0	0	0
District 5.....	4,016	1,568	453	1,398	374	223	146	49	49	0
Cottonport town (part).....	478	182	60	160	52	24	16	0	0	0
Mansura town (part).....	923	381	118	296	86	42	37	49	49	0
Marksville city (part).....	1,946	739	151	747	182	127	78	0	0	0
District 6.....	2,913	1,168	401	909	297	138	95	332	325	7
Bunkie city (part).....	1,411	541	109	459	230	72	51	66	66	0
Cottonport town (part).....	347	148	32	116	26	25	17	7	0	7
District 7.....	4,742	1,917	1,028	1,412	225	160	113	1,741	1,733	8
Bordelonville CDP.....	525	231	109	151	15	19	14	0	0	0
Moreauville village.....	924	402	158	271	62	31	25	5	0	5
Plaucheville village.....	245	116	56	58	6	9	5	3	0	3
District 8.....	4,046	1,640	729	1,210	310	157	105	0	0	0
Bunkie city (part).....	2,694	1,083	436	829	230	116	79	0	0	0
Evergreen town.....	310	144	58	77	17	14	7	0	0	0
District 9.....	4,318	1,659	751	1,372	325	211	143	412	412	0
Simmesport town.....	1,808	718	228	618	144	100	71	353	353	0
Beauregard Parish.....	34,354	13,159	7,336	10,366	2,106	1,387	702	1,300	1,288	12
District 1.....	2,803	1,047	616	850	168	122	56	921	921	0
Oretta CDP.....	418	146	89	137	32	14	8	0	0	0
Singer CDP.....	287	108	62	90	19	8	6	0	0	0
District 2.....	2,935	1,170	655	837	174	99	50	38	38	0
Merryville town.....	1,065	423	194	326	73	49	25	38	38	0
District 3A.....	2,531	994	393	813	220	111	51	0	0	0
DeRidder city (part).....	1,846	735	248	607	173	83	36	0	0	0
District 3B.....	2,722	1,060	497	820	240	105	60	178	166	12
DeRidder city (part).....	1,046	445	129	302	128	42	25	178	166	12
District 3C.....	2,799	1,138	611	786	145	119	64	64	64	0
DeRidder city (part).....	1,706	707	339	474	109	77	41	64	64	0
District 3D.....	3,066	1,266	565	882	195	158	75	99	99	0
DeRidder city (part).....	3,046	1,260	561	874	193	158	75	99	99	0
District 3E.....	3,572	1,382	833	1,052	185	120	61	0	0	0
DeRidder city (part).....	2,067	839	482	590	82	74	40	0	0	0
District 4A.....	5,195	1,838	1,148	1,691	304	214	107	0	0	0
District 4B.....	4,418	1,608	1,027	1,366	235	182	85	0	0	0
Longville CDP.....	635	231	143	191	37	33	12	0	0	0
District 5.....	4,313	1,656	991	1,269	240	157	93	0	0	0
Sugartown CDP.....	54	24	7	16	2	5	3	0	0	0
Bienville Parish.....	14,034	5,838	2,467	4,013	1,169	547	329	319	311	8
District 1.....	1,833	771	340	486	172	64	41	203	203	0
Arcadia town (part).....	1,205	489	184	354	124	54	31	203	203	0
District 2.....	2,075	826	235	721	192	101	60	44	44	0
Arcadia town (part).....	1,467	580	134	534	142	77	40	44	44	0
Bryceland village.....	108	48	30	21	6	3	3	0	0	0
District 3.....	1,812	772	290	486	181	83	51	8	0	8
Gibbsland town.....	971	413	135	280	106	37	24	8	0	8
Mount Lebanon town.....	83	38	19	18	4	4	3	0	0	0
District 4.....	2,077	912	359	554	155	97	58	0	0	0

Table 9.

**Household Relationship and Group Quarters Population: 2010—Con.**

[For information on confidentiality protection, nonsampling error, and definitions, see Selected Appendixes at &lt;www.census.gov/prod/cen2010/cph-1-a.pdf&gt;]

State Parish Parish Subdivision Place	Household population							Group quarters population		
	Total	Householder	Relationship to householder					Total	Institutionalized population	Non-institutionalized population
			Spouse	Child	Other relatives	Nonrelatives				
						Total	Unmarried partner			
<b>Bienville Parish—Con.</b>										
District 4—Con.										
Ringgold town (part).....	835	355	108	264	68	40	26	0	0	0
District 5.....	2,070	885	397	566	157	65	37	64	64	0
Jamestown village.....	139	55	29	41	9	5	4	0	0	0
Ringgold town (part).....	596	249	69	195	63	20	12	64	64	0
District 6.....	2,341	879	484	726	162	90	50	0	0	0
Castor village.....	258	100	49	86	16	7	5	0	0	0
Saline village.....	277	106	45	82	32	12	7	0	0	0
District 7.....	1,826	793	362	474	150	47	32	0	0	0
Bienville village.....	218	105	46	49	11	7	5	0	0	0
Lucky village.....	272	106	38	91	25	12	7	0	0	0
<b>Bossier Parish.....</b>	<b>115,018</b>	<b>45,215</b>	<b>22,318</b>	<b>34,260</b>	<b>7,438</b>	<b>5,787</b>	<b>2,723</b>	<b>1,961</b>	<b>1,137</b>	<b>824</b>
District 1.....	9,821	3,731	2,014	2,862	755	459	238	8	0	8
Haughton town (part).....	3,444	1,316	663	1,055	232	178	105	8	0	8
District 2.....	10,245	3,729	2,285	3,200	628	403	192	0	0	0
Eastwood CDP.....	4,093	1,499	905	1,303	234	152	76	0	0	0
Haughton town (part).....	2	1	1	0	0	0	0	0	0	0
Red Chute CDP (part).....	3,656	1,309	866	1,168	164	149	64	0	0	0
District 3.....	10,078	3,804	2,390	2,888	640	356	179	8	0	8
Benton town (part).....	1,934	772	287	608	180	87	49	0	0	0
District 4.....	8,648	3,500	1,697	2,342	724	385	212	326	326	0
Benton town (part).....	14	5	4	3	2	0	0	0	0	0
Plain Dealing town.....	939	409	154	245	87	44	26	76	76	0
District 5.....	11,713	4,143	2,749	3,947	524	350	193	248	66	182
Bossier City city (part).....	6,605	2,334	1,535	2,290	245	201	98	243	66	177
Red Chute CDP (part).....	2,600	1,010	560	726	191	113	76	5	0	5
District 6.....	12,569	5,241	2,831	3,541	466	490	251	125	105	20
Bossier City city (part).....	5,909	2,589	1,363	1,509	243	205	100	125	105	20
District 7.....	7,541	2,978	770	2,485	826	482	204	155	141	14
Bossier City city (part).....	7,424	2,929	755	2,459	803	478	201	155	141	14
Shreveport city (part).....	103	42	10	26	21	4	3	0	0	0
District 8.....	7,816	3,293	918	2,392	641	572	274	61	61	0
Bossier City city (part).....	7,816	3,293	918	2,392	641	572	274	61	61	0
District 9.....	8,294	3,735	989	2,153	682	735	319	65	60	5
Bossier City city (part).....	8,294	3,735	989	2,153	682	735	319	65	60	5
District 10.....	9,624	3,620	1,720	3,026	673	585	265	753	166	587
Bossier City city (part).....	9,240	3,397	1,673	2,953	653	564	253	753	166	587
Shreveport city (part).....	381	222	46	72	20	21	12	0	0	0
District 11.....	8,160	3,407	1,558	2,227	439	529	207	0	0	0
Bossier City city (part).....	5,934	2,318	1,246	1,705	363	302	125	0	0	0
Shreveport city (part).....	2,218	1,086	311	518	76	227	82	0	0	0
District 12.....	10,509	4,034	2,397	3,197	440	441	189	212	212	0
Bossier City city (part).....	8,479	3,271	1,967	2,581	319	341	146	212	212	0
Shreveport city (part).....	0	0	0	0	0	0	0	0	0	0
<b>Caddo Parish.....</b>	<b>248,722</b>	<b>102,139</b>	<b>38,580</b>	<b>73,151</b>	<b>21,794</b>	<b>13,058</b>	<b>6,702</b>	<b>6,247</b>	<b>4,241</b>	<b>2,006</b>
District 1.....	20,040	8,073	4,026	5,546	1,550	845	454	0	0	0
Belcher village.....	263	106	56	69	29	3	1	0	0	0
Blanchard town (part).....	2,193	904	524	572	129	64	38	0	0	0
Gilliam village.....	164	66	34	49	10	5	3	0	0	0
Greenwood town (part).....	0	0	0	0	0	0	0	0	0	0
Hosston village.....	318	136	65	84	19	14	9	0	0	0
Ida village.....	221	113	54	44	7	3	2	0	0	0
Mooringsport town.....	793	330	131	238	47	47	25	0	0	0
Oil City town.....	1,008	418	128	308	93	61	37	0	0	0
Rodessa village.....	270	112	44	73	27	14	8	0	0	0
Shreveport city (part).....	64	31	17	10	2	4	1	0	0	0
Vivian town.....	3,671	1,504	534	1,141	331	161	90	0	0	0
District 2.....	20,565	7,786	2,946	6,660	2,232	941	511	220	3	217
Blanchard town (part).....	706	240	140	248	37	41	22	0	0	0
Lakeview CDP.....	948	424	172	235	61	56	28	0	0	0
Shreveport city (part).....	10,255	3,708	796	3,822	1,465	464	259	217	0	217
District 3.....	12,987	5,553	1,110	3,920	1,623	781	413	2,090	1,676	414
Shreveport city (part).....	12,987	5,553	1,110	3,920	1,623	781	413	2,090	1,676	414
District 4.....	21,004	9,453	2,653	5,492	1,584	1,822	797	972	276	696
Shreveport city (part).....	21,004	9,453	2,653	5,492	1,584	1,822	797	972	276	696
District 5.....	16,233	6,152	1,339	5,379	2,351	1,012	550	540	336	204
Shreveport city (part).....	16,135	6,111	1,321	5,351	2,341	1,011	549	540	336	204
District 6.....	17,553	6,595	1,510	5,931	2,527	990	532	192	192	0
Shreveport city (part).....	17,553	6,595	1,510	5,931	2,527	990	532	192	192	0
District 7.....	19,947	7,641	1,974	6,652	2,619	1,061	643	77	77	0
Shreveport city (part).....	19,863	7,609	1,955	6,625	2,615	1,059	641	77	77	0
District 8.....	23,678	11,559	4,455	5,474	932	1,258	557	464	146	318
Shreveport city (part).....	22,824	11,123	4,288	5,287	904	1,222	537	464	146	318
District 9.....	27,278	11,275	6,159	7,631	1,217	996	483	371	226	145
Shreveport city (part).....	22,205	9,375	4,935	6,144	926	825	396	351	226	125
District 10.....	19,618	7,829	2,925	6,208	1,584	1,072	583	544	538	6
Shreveport city (part).....	19,553	7,804	2,916	6,194	1,572	1,067	581	544	538	6
District 11.....	24,442	9,908	4,905	6,933	1,600	1,096	552	771	771	0



Table 9.

**Household Relationship and Group Quarters Population: 2010—Con.**

[For information on confidentiality protection, nonsampling error, and definitions, see Selected Appendixes at &lt;www.census.gov/prod/cen2010/cph-1-a.pdf&gt;]

State Parish Parish Subdivision Place	Household population							Group quarters population		
	Total	Householder	Relationship to householder					Total	Institutionalized population	Non-institutionalized population
			Spouse	Child	Other relatives	Nonrelatives				
						Total	Unmarried partner			
<b>Caddo Parish—Con.</b>										
District 11—Con.										
Shreveport city (part).....	13,380	5,636	2,449	3,881	784	630	318	121	121	0
District 12.....	25,377	10,315	4,578	7,325	1,975	1,184	627	6	0	6
Greenwood town (part).....	3,219	1,310	715	853	214	127	64	0	0	0
Shreveport city (part).....	15,212	6,303	2,330	4,586	1,225	768	414	6	0	6
<b>Calcasieu Parish.....</b>	<b>188,972</b>	<b>73,996</b>	<b>34,816</b>	<b>57,342</b>	<b>13,034</b>	<b>9,784</b>	<b>4,715</b>	<b>3,796</b>	<b>2,581</b>	<b>1,215</b>
District 1.....	14,568	5,250	3,271	4,740	764	543	287	0	0	0
Gillis CDP.....	657	245	111	211	36	54	34	0	0	0
Moss Bluff CDP (part).....	8,316	3,023	1,804	2,693	478	318	161	0	0	0
District 2.....	11,831	4,385	1,906	3,900	1,114	526	270	14	0	14
Lake Charles city (part).....	5,176	2,010	639	1,630	666	231	125	14	0	14
Moss Bluff CDP (part).....	3,241	1,178	747	1,077	128	111	51	0	0	0
District 3.....	10,668	4,442	1,377	3,194	1,132	523	282	32	0	32
Lake Charles city (part).....	8,856	3,776	950	2,637	1,029	464	251	32	0	32
District 4.....	9,725	3,764	1,370	3,129	940	522	307	2,046	1,821	225
Lake Charles city (part).....	8,246	3,197	1,112	2,660	841	436	255	1,743	1,518	225
District 5.....	12,260	5,577	1,641	3,366	821	855	434	288	224	64
Lake Charles city (part).....	12,260	5,577	1,641	3,366	821	855	434	288	224	64
District 6.....	13,300	5,504	2,767	3,691	615	723	296	250	238	12
Lake Charles city (part).....	8,658	3,875	1,761	2,132	377	513	194	250	238	12
Prien CDP (part).....	2,027	703	486	673	91	74	32	0	0	0
District 7.....	11,919	4,933	2,260	3,144	691	891	324	751	24	727
Lake Charles city (part).....	6,070	2,671	1,159	1,410	319	511	155	751	24	727
District 8.....	14,247	5,577	3,124	4,407	546	593	264	27	0	27
Lake Charles city (part).....	7,571	3,059	1,678	2,260	246	328	140	27	0	27
Prien CDP (part).....	5,783	2,191	1,227	1,869	267	229	105	0	0	0
District 9.....	13,174	5,187	1,779	4,197	1,141	870	336	44	14	30
Lake Charles city (part).....	12,000	4,772	1,518	3,862	1,029	819	318	44	14	30
District 10.....	14,432	5,313	2,876	4,507	1,042	694	340	0	0	0
Hayes CDP.....	780	302	178	217	52	31	19	0	0	0
Iowa town.....	2,996	1,067	544	998	243	144	75	0	0	0
Lake Charles city (part).....	7	3	1	3	0	0	0	0	0	0
District 11.....	12,560	4,718	2,590	3,779	972	501	295	65	65	0
DeQuincy city.....	3,170	1,252	541	1,008	258	111	71	65	65	0
Starks CDP.....	664	282	120	181	53	28	15	0	0	0
District 12.....	13,383	4,992	2,861	4,209	770	551	299	46	0	46
Carlyss CDP (part).....	2,626	986	519	830	162	129	77	0	0	0
Sulphur city (part).....	0	0	0	0	0	0	0	0	0	0
Vinton town.....	3,177	1,287	538	950	237	165	91	35	0	35
District 13.....	12,214	4,946	2,046	3,527	885	810	403	15	0	15
Carlyss CDP (part).....	25	11	4	8	0	2	1	0	0	0
Sulphur city (part).....	10,553	4,355	1,699	3,010	746	743	370	15	0	15
District 14.....	12,037	4,577	2,338	3,580	933	609	292	100	100	0
Sulphur city (part).....	64	20	6	27	6	5	2	0	0	0
Westlake city (part).....	4,568	1,801	805	1,352	380	230	109	0	0	0
District 15.....	12,654	4,831	2,610	3,972	668	573	286	118	95	23
Carlyss CDP (part).....	2,019	724	371	696	131	97	47	0	0	0
Sulphur city (part).....	9,660	3,724	2,099	2,967	475	395	194	118	95	23
Westlake city (part).....	0	0	0	0	0	0	0	0	0	0
<b>Caldwell Parish.....</b>	<b>9,548</b>	<b>3,905</b>	<b>1,947</b>	<b>2,641</b>	<b>674</b>	<b>381</b>	<b>212</b>	<b>584</b>	<b>578</b>	<b>6</b>
District 1.....	1,342	567	317	315	78	65	36	0	0	0
District 2.....	1,199	472	260	339	89	39	22	46	40	6
Columbia town (part).....	56	32	7	12	4	1	1	40	40	0
District 3.....	1,459	603	275	409	102	70	40	0	0	0
Grayson village (part).....	484	219	83	130	31	21	10	0	0	0
District 4.....	1,378	601	161	433	144	39	24	0	0	0
Banks Springs CDP (part).....	1,034	445	104	361	96	28	19	0	0	0
Columbia town (part).....	294	133	44	64	43	10	5	0	0	0
District 5.....	1,203	519	272	291	75	46	22	76	76	0
Banks Springs CDP (part).....	83	38	10	27	4	4	2	75	75	0
Grayson village (part).....	48	19	10	16	2	1	1	0	0	0
District 6.....	1,462	565	307	416	102	72	42	462	462	0
Clarks village (part).....	555	222	95	157	51	30	18	462	462	0
District 7.....	1,505	578	355	438	84	50	26	0	0	0
Clarks village (part).....	0	0	0	0	0	0	0	0	0	0
<b>Cameron Parish.....</b>	<b>6,839</b>	<b>2,575</b>	<b>1,589</b>	<b>2,072</b>	<b>377</b>	<b>226</b>	<b>138</b>	<b>0</b>	<b>0</b>	<b>0</b>
District 1.....	288	118	76	76	11	7	4	0	0	0
District 2.....	1,262	500	295	346	83	38	24	0	0	0
Hackberry CDP.....	1,261	499	295	346	83	38	24	0	0	0
District 3.....	2,004	719	468	656	106	55	32	0	0	0
District 4.....	790	314	195	205	51	25	17	0	0	0
District 5.....	440	154	109	133	29	15	8	0	0	0
District 6.....	409	166	86	114	18	25	15	0	0	0
Cameron CDP.....	406	165	85	113	18	25	15	0	0	0
District 7.....	1,646	604	360	542	79	61	38	0	0	0

Table 9.

**Household Relationship and Group Quarters Population: 2010—Con.**

[For information on confidentiality protection, nonsampling error, and definitions, see Selected Appendixes at &lt;www.census.gov/prod/cen2010/cph-1-a.pdf&gt;]

State Parish Parish Subdivision Place	Household population							Group quarters population		
	Total	Householder	Relationship to householder					Total	Institutionalized population	Non-institutionalized population
			Spouse	Child	Other relatives	Nonrelatives				
						Total	Unmarried partner			
Catahoula Parish.....	9,541	3,834	1,916	2,706	797	288	202	866	866	0
District 1.....	767	297	140	227	78	25	19	0	0	0
Sicily Island village (part).....	1	1	0	0	0	0	0	0	0	0
District 2.....	1,131	470	216	304	109	32	20	0	0	0
Sicily Island village (part).....	525	203	72	158	76	16	9	0	0	0
District 3.....	1,142	450	282	305	67	38	22	0	0	0
District 4.....	1,116	459	243	317	64	33	19	793	793	0
Harrisonburg village.....	333	146	53	99	22	13	8	15	15	0
District 5.....	1,286	511	312	343	88	32	23	0	0	0
Wallace Ridge CDP.....	710	281	179	185	46	19	14	0	0	0
District 6.....	1,050	436	246	256	83	29	21	0	0	0
Jonesville town (part).....	117	53	18	30	8	8	6	0	0	0
District 7.....	922	354	102	302	119	45	37	0	0	0
Jonesville town (part).....	922	354	102	302	119	45	37	0	0	0
District 8.....	1,153	450	146	402	121	34	26	73	73	0
Jonesville town (part).....	1,153	450	146	402	121	34	26	73	73	0
District 9.....	974	407	229	250	68	20	15	0	0	0
Jonesville town (part).....	0	0	0	0	0	0	0	0	0	0
Claiborne Parish.....	14,278	6,017	2,587	3,953	1,218	503	295	2,917	2,917	0
District 1.....	1,514	597	308	425	142	42	28	0	0	0
Junction City village (part).....	120	50	30	31	6	3	2	0	0	0
District 2.....	1,381	579	276	382	95	49	30	2,810	2,810	0
Haynesville town (part).....	836	352	163	229	49	43	27	0	0	0
District 3.....	1,402	601	320	332	116	33	15	0	0	0
Haynesville town (part).....	255	103	57	70	21	4	3	0	0	0
Homer town (part).....	4	1	1	2	0	0	0	0	0	0
District 4.....	1,274	562	153	372	136	51	29	54	54	0
Haynesville town (part).....	1,182	515	136	352	132	47	28	54	54	0
District 5.....	1,631	658	321	487	109	56	33	0	0	0
Athens village.....	249	106	52	70	11	10	4	0	0	0
District 6.....	1,497	671	332	347	104	43	31	0	0	0
District 7.....	1,354	550	210	401	147	46	23	0	0	0
Homer town (part).....	1,178	483	179	337	137	42	22	0	0	0
District 8.....	1,351	581	214	379	131	46	29	0	0	0
Homer town (part).....	338	136	39	105	42	16	12	0	0	0
Lisbon village.....	185	75	42	46	17	5	3	0	0	0
District 9.....	1,430	636	305	343	85	61	31	0	0	0
Homer town (part).....	642	266	79	210	52	35	18	0	0	0
District 10.....	1,444	582	148	485	153	76	46	53	53	0
Homer town (part).....	1,072	419	100	377	114	62	36	3	3	0
Concordia Parish.....	19,337	7,613	3,209	5,985	1,793	737	439	1,485	1,466	19
District 1.....	4,201	1,706	565	1,303	447	180	113	0	0	0
Clayton town.....	711	277	82	252	62	38	24	0	0	0
Ferriday town (part).....	2,196	840	156	804	301	95	60	0	0	0
Spokane CDP.....	442	217	131	61	16	17	11	0	0	0
District 2.....	2,192	885	254	713	263	77	45	0	0	0
Minorca CDP (part).....	726	279	74	266	75	32	20	0	0	0
Vidalia town (part).....	1,355	563	158	414	182	38	21	0	0	0
District 3.....	4,361	1,651	879	1,360	299	172	105	0	0	0
Minorca CDP (part).....	1,222	420	239	404	106	53	37	0	0	0
Vidalia town (part).....	2,944	1,144	601	902	182	115	66	0	0	0
District 4.....	4,530	1,757	665	1,426	487	195	101	1,485	1,466	19
Ferriday town (part).....	1,238	470	149	423	151	45	27	77	77	0
Minorca CDP (part).....	369	128	64	131	23	23	10	0	0	0
Ridgecrest town.....	694	268	105	224	67	30	12	0	0	0
District 5A.....	1,818	728	310	556	159	65	42	0	0	0
District 5B.....	2,235	886	536	627	138	48	33	0	0	0
Monterey CDP.....	439	167	94	141	35	2	2	0	0	0
De Soto Parish.....	26,441	10,562	4,855	7,813	2,190	1,021	597	215	199	16
District 1A.....	2,567	1,043	559	713	168	84	51	0	0	0
Keachi town.....	295	122	70	77	19	7	4	0	0	0
Longstreet village (part).....	122	60	24	30	7	1	1	0	0	0
District 1B.....	2,357	967	411	696	185	98	60	0	0	0
Logansport town.....	1,555	644	231	480	131	69	47	0	0	0
District 1C.....	2,204	879	463	609	144	109	55	0	0	0
Longstreet village (part).....	35	11	9	5	8	2	1	0	0	0
Stanley village.....	107	45	25	31	3	3	2	0	0	0
District 2.....	2,811	1,101	672	768	173	97	57	19	19	0
Stonewall town.....	1,795	725	441	482	95	52	36	19	19	0
District 3.....	3,465	1,265	751	1,088	225	136	77	0	0	0
Gloster CDP (part).....	51	25	11	8	7	0	0	0	0	0
District 4A.....	2,540	1,050	558	662	185	85	44	0	0	0
Gloster CDP (part).....	43	16	7	11	6	3	1	0	0	0
Grand Cane village.....	242	106	56	59	17	4	2	0	0	0
Mansfield city (part).....	127	49	23	38	16	1	1	0	0	0
District 4B.....	1,782	767	200	566	186	63	40	110	98	12
Mansfield city (part).....	1,514	646	156	502	153	57	38	110	98	12
South Mansfield village (part).....	0	0	0	0	0	0	0	0	0	0

Table 9.

**Household Relationship and Group Quarters Population: 2010—Con.**

[For information on confidentiality protection, nonsampling error, and definitions, see Selected Appendixes at &lt;www.census.gov/prod/cen2010/cph-1-a.pdf&gt;]

State Parish Parish Subdivision Place	Household population							Group quarters population		
	Total	Householder	Relationship to householder					Total	Institutionalized population	Non-institutionalized population
			Spouse	Child	Other relatives	Nonrelatives				
						Total	Unmarried partner			
De Soto Parish—Con.										
District 4C.....	1,895	779	252	564	234	66	37	0	0	0
Mansfield city (part).....	1,301	531	174	395	151	50	26	0	0	0
District 4D.....	2,018	821	253	634	214	96	63	0	0	0
Mansfield city (part).....	834	324	92	291	80	47	31	0	0	0
South Mansfield village (part).....	346	152	25	114	36	19	11	0	0	0
District 5.....	2,688	1,065	436	809	249	129	68	82	82	0
Frierson CDP.....	143	51	21	44	23	4	2	0	0	0
Mansfield city (part).....	311	150	38	90	20	13	9	82	82	0
District 6.....	2,114	825	300	704	227	58	45	4	0	4
Mansfield city (part).....	718	274	41	311	65	27	21	4	0	4
East Baton Rouge Parish.....	429,066	172,057	66,359	124,502	34,915	31,233	10,957	11,105	4,861	6,244
District 1.....	38,693	13,781	7,411	12,994	3,139	1,368	733	614	567	47
Baker city (part).....	6,933	2,496	840	2,523	727	347	186	182	182	0
Central city (part).....	3,234	1,211	821	930	170	102	50	5	0	5
Zachary city.....	14,759	5,164	3,011	5,220	972	392	230	201	201	0
District 2.....	28,249	10,382	3,165	9,699	3,658	1,345	634	4,191	2,273	1,918
Baker city (part).....	6,770	2,454	1,105	2,199	754	258	143	10	0	10
Baton Rouge city (part).....	15,375	5,647	1,175	5,504	2,239	810	358	4,087	2,189	1,898
Brownfields CDP (part).....	3,991	1,481	602	1,313	401	194	90	6	0	6
District 3.....	44,955	18,155	7,450	11,692	2,570	5,088	1,121	24	0	24
Baton Rouge city (part).....	6,923	2,662	785	1,216	330	1,930	86	0	0	0
Gardere CDP.....	10,562	3,762	961	3,314	1,107	1,418	398	18	0	18
Oak Hills Place CDP (part).....	7,501	3,258	1,725	1,899	301	318	139	6	0	6
Village St. George CDP.....	7,104	2,744	1,348	2,244	387	381	178	0	0	0
District 4.....	33,225	12,399	7,099	10,492	2,124	1,111	620	179	119	60
Baton Rouge city (part).....	3,873	1,375	702	1,363	311	122	65	119	119	0
Brownfields CDP (part).....	1,404	514	298	424	129	39	15	0	0	0
Central city (part).....	23,571	8,968	5,346	7,119	1,317	821	462	54	0	54
Monticello CDP (part).....	3,211	1,160	570	1,143	262	76	43	6	0	6
District 5.....	32,106	10,916	3,591	11,616	4,481	1,502	739	143	27	116
Baton Rouge city (part).....	15,300	5,297	1,332	5,747	2,198	726	412	137	27	110
Merrydale CDP.....	9,772	3,217	1,189	3,575	1,417	374	196	0	0	0
Monticello CDP (part).....	1,955	670	338	712	183	52	26	0	0	0
District 6.....	35,934	14,072	4,126	11,775	3,524	2,437	1,121	484	305	179
Baton Rouge city (part).....	35,934	14,072	4,126	11,775	3,524	2,437	1,121	484	305	179
District 7.....	32,913	12,943	3,280	10,116	4,385	2,189	1,089	444	340	104
Baton Rouge city (part).....	32,913	12,943	3,280	10,116	4,385	2,189	1,089	444	340	104
District 8.....	38,516	16,008	6,654	10,738	2,653	2,463	1,130	344	299	45
Baton Rouge city (part).....	29,440	12,242	5,088	8,305	1,960	1,845	864	192	159	33
District 9.....	43,240	16,550	9,461	13,396	1,985	1,848	919	120	100	20
Baton Rouge city (part).....	254	97	68	61	20	8	1	0	0	0
Old Jefferson CDP.....	6,972	2,817	1,415	1,966	336	438	202	8	0	8
Shenandoah CDP.....	18,393	7,014	4,391	5,679	687	622	284	6	6	0
District 10.....	26,948	11,963	2,347	6,250	2,572	3,816	878	3,580	59	3,521
Baton Rouge city (part).....	26,948	11,963	2,347	6,250	2,572	3,816	878	3,580	59	3,521
District 11.....	37,553	17,946	6,146	8,704	1,965	2,792	1,169	622	585	37
Baton Rouge city (part).....	19,545	9,599	3,391	4,309	923	1,323	552	151	146	5
Inniswold CDP.....	6,174	2,682	1,155	1,723	277	337	158	6	0	6
Westminster CDP.....	3,008	1,374	608	639	180	207	73	0	0	0
District 12.....	36,734	16,942	5,629	7,030	1,859	5,274	804	360	187	173
Baton Rouge city (part).....	33,434	15,577	5,246	6,584	1,748	4,279	762	360	187	173
Oak Hills Place CDP (part).....	688	298	145	209	24	12	4	0	0	0
East Carroll Parish.....	6,692	2,552	822	2,229	808	281	176	1,067	1,067	0
District 1.....	692	270	133	184	78	27	19	0	0	0
District 2.....	692	273	140	179	55	45	21	1,067	1,067	0
District 3.....	640	280	92	172	72	24	13	0	0	0
Lake Providence town (part).....	204	77	21	71	27	8	5	0	0	0
District 4.....	830	351	196	216	46	21	10	0	0	0
Lake Providence town (part).....	616	255	141	167	35	18	8	0	0	0
District 5.....	753	279	65	255	121	33	19	0	0	0
Lake Providence town (part).....	753	279	65	255	121	33	19	0	0	0
District 6.....	747	259	41	292	114	41	27	0	0	0
Lake Providence town (part).....	747	259	41	292	114	41	27	0	0	0
District 7.....	772	262	63	299	115	33	26	0	0	0
Lake Providence town (part).....	410	140	33	156	61	20	13	0	0	0
District 8.....	836	331	50	337	89	29	19	0	0	0
Lake Providence town (part).....	706	290	43	266	82	25	16	0	0	0
District 9.....	730	247	42	295	118	28	22	0	0	0
Lake Providence town (part).....	555	180	24	237	96	18	14	0	0	0
East Feliciana Parish.....	17,876	7,022	3,383	5,117	1,753	601	334	2,391	2,377	14
District 1A.....	2,425	935	506	707	207	70	45	0	0	0
Clinton town (part).....	1	1	0	0	0	0	0	0	0	0
District 1B.....	2,731	1,028	608	766	238	91	46	0	0	0
Slaughter town.....	997	376	230	275	81	35	18	0	0	0
District 2.....	1,919	710	321	607	205	76	39	338	338	0
District 3.....	1,904	750	312	568	219	55	37	0	0	0
Jackson town (part).....	390	184	51	111	30	14	12	0	0	0

Table 9.

**Household Relationship and Group Quarters Population: 2010—Con.**

[For information on confidentiality protection, nonsampling error, and definitions, see Selected Appendixes at &lt;www.census.gov/prod/cen2010/cph-1-a.pdf&gt;]

State Parish Parish Subdivision Place	Household population							Group quarters population		
	Total	Householder	Relationship to householder					Total	Institutionalized population	Non-institutionalized population
			Spouse	Child	Other relatives	Nonrelatives				
						Total	Unmarried partner			
East Feliciana Parish—Con.										
District 3—Con.										
Wilson village (part).....	225	93	29	74	24	5	3	0	0	0
District 4A.....	443	184	79	112	50	18	15	2,013	2,005	8
Jackson town (part).....	443	184	79	112	50	18	15	2,013	2,005	8
District 4B.....	1,907	796	374	502	149	86	39	6	0	6
Jackson town (part).....	996	411	164	286	98	37	20	0	0	0
District 5.....	1,831	756	276	530	214	55	27	34	34	0
Clinton town (part).....	1,618	665	223	478	201	51	26	34	34	0
District 6.....	2,769	1,097	576	779	234	83	49	0	0	0
District 7.....	1,947	766	331	546	237	67	37	0	0	0
Norwood village.....	322	145	61	76	25	15	7	0	0	0
Wilson village (part).....	370	133	51	112	58	16	10	0	0	0
Evangeline Parish.....	32,605	12,829	6,022	10,672	1,856	1,226	795	1,379	1,363	16
District 1.....	2,652	1,004	555	868	127	98	62	0	0	0
Chataignier village.....	364	146	64	127	16	11	6	0	0	0
District 2.....	2,612	1,002	482	843	153	132	84	516	516	0
Basile town (part).....	1,497	580	244	482	104	87	55	323	323	0
District 3.....	2,872	1,146	556	924	151	95	55	67	67	0
Mamou town (part).....	596	299	77	165	38	17	10	67	67	0
Reddell CDP.....	733	275	130	252	46	30	15	0	0	0
District 4.....	3,337	1,258	747	1,053	183	96	66	681	681	0
Pine Prairie village.....	929	347	180	309	58	35	27	681	681	0
District 5.....	3,396	1,278	737	1,096	141	144	90	0	0	0
Turkey Creek village.....	441	176	85	149	15	16	11	0	0	0
District 6.....	2,875	1,127	538	926	149	135	90	6	0	6
Mamou town (part).....	980	425	156	284	63	52	36	6	0	6
District 7.....	2,629	1,036	437	907	135	114	64	0	0	0
Mamou town (part).....	1,593	676	208	524	100	85	48	0	0	0
District 8.....	2,856	1,131	546	918	182	79	51	0	0	0
Ville Platte city (part).....	477	199	89	145	32	12	10	0	0	0
District 9.....	1,930	772	289	672	130	67	48	0	0	0
Ville Platte city (part).....	1,445	589	172	515	116	53	38	0	0	0
District 10.....	2,066	834	509	594	75	54	42	0	0	0
Ville Platte city (part).....	341	164	97	55	15	10	10	0	0	0
District 11.....	2,038	925	277	646	107	83	58	10	0	10
Ville Platte city (part).....	1,717	778	231	544	96	68	48	9	0	9
District 12.....	1,904	753	223	718	136	74	47	99	99	0
Ville Platte city (part).....	1,904	753	223	718	136	74	47	99	99	0
District 13.....	1,438	563	126	507	187	55	38	0	0	0
Ville Platte city (part).....	1,438	563	126	507	187	55	38	0	0	0
Franklin Parish.....	20,035	7,904	3,714	5,910	1,775	732	448	732	634	98
District 1.....	2,795	1,127	633	741	205	89	53	16	0	16
District 2.....	3,063	1,213	589	899	231	131	72	76	76	0
Winnsboro city (part).....	1,041	423	138	305	122	53	30	76	76	0
District 3.....	2,666	1,089	571	687	229	90	48	0	0	0
Gilbert village (part).....	495	202	85	136	53	19	12	0	0	0
Wisner town (part).....	528	216	93	146	50	23	10	0	0	0
District 4.....	2,954	1,180	665	852	165	92	63	351	351	0
District 5.....	2,874	1,043	327	950	436	118	73	182	117	65
Winnsboro city (part).....	1,833	647	179	646	287	74	45	65	0	65
District 6.....	3,192	1,287	665	908	226	106	64	17	0	17
Baskin village.....	248	101	41	70	25	11	7	6	0	6
Winnsboro city (part).....	691	310	129	180	52	20	11	0	0	0
District 7.....	2,491	965	264	873	283	106	75	90	90	0
Gilbert village (part).....	26	7	5	13	0	1	0	0	0	0
Winnsboro city (part).....	1,204	431	79	492	153	49	31	0	0	0
Wisner town (part).....	346	144	29	119	40	14	9	90	90	0
Grant Parish.....	19,372	7,496	3,994	5,767	1,299	816	433	2,937	2,921	16
District 1.....	2,266	955	476	582	157	96	61	0	0	0
Montgomery town.....	730	306	127	188	64	45	25	0	0	0
District 2.....	2,273	909	498	632	137	97	53	110	98	12
Colfax town (part).....	352	146	57	106	22	21	12	98	98	0
District 3.....	1,862	734	244	595	215	74	33	123	123	0
Colfax town (part).....	985	390	86	338	126	45	24	123	123	0
District 4.....	2,420	878	490	812	142	98	52	0	0	0
Creola village.....	213	68	32	84	16	13	7	0	0	0
Prospect CDP (part).....	161	55	42	60	3	1	0	0	0	0
Rock Hill CDP (part).....	106	42	22	28	8	6	3	0	0	0
District 5.....	2,678	990	596	840	143	109	58	0	0	0
Prospect CDP (part).....	315	115	59	90	27	24	11	0	0	0
Rock Hill CDP (part).....	168	61	38	52	7	10	4	0	0	0
District 6.....	2,918	1,096	596	859	207	160	79	2,704	2,700	4
Pollock town.....	469	183	81	145	31	29	12	0	0	0
District 7.....	2,587	1,005	563	757	151	111	53	0	0	0
Dry Prong village.....	436	171	98	125	29	13	7	0	0	0
District 8.....	2,368	929	531	690	147	71	44	0	0	0
Georgetown village.....	327	122	60	112	19	14	6	0	0	0

Table 9.

**Household Relationship and Group Quarters Population: 2010—Con.**

[For information on confidentiality protection, nonsampling error, and definitions, see Selected Appendixes at &lt;www.census.gov/prod/cen2010/cph-1-a.pdf&gt;]

State Parish Parish Subdivision Place	Household population							Group quarters population		
	Total	Householder	Relationship to householder					Total	Institutionalized population	Non-institutionalized population
			Spouse	Child	Other relatives	Nonrelatives				
						Total	Unmarried partner			
Iberia Parish.....	72,296	26,778	12,496	23,419	6,016	3,587	2,015	944	843	101
District 1.....	4,036	1,536	412	1,330	519	239	133	2	0	2
New Iberia city (part).....	4,009	1,521	408	1,324	517	239	133	2	0	2
District 2.....	4,514	1,497	480	1,814	495	228	141	164	123	41
New Iberia city (part).....	3,603	1,192	355	1,472	395	189	117	164	123	41
District 3.....	5,356	2,002	936	1,695	418	305	175	553	553	0
New Iberia city (part).....	3,401	1,313	615	1,052	247	174	92	77	77	0
District 4.....	5,190	2,030	538	1,762	571	289	164	16	0	16
New Iberia city (part).....	5,190	2,030	538	1,762	571	289	164	16	0	16
District 5.....	5,143	2,017	880	1,484	459	303	149	8	0	8
New Iberia city (part).....	3,655	1,480	562	1,038	344	231	118	1	0	1
District 6.....	4,449	1,811	685	1,361	332	260	135	173	167	6
New Iberia city (part).....	3,628	1,472	566	1,095	282	213	101	173	167	6
District 7.....	5,259	2,198	1,081	1,510	276	194	113	0	0	0
New Iberia city (part).....	4,905	2,069	985	1,403	264	184	110	0	0	0
District 8.....	7,145	2,501	1,626	2,432	339	247	126	0	0	0
New Iberia city (part).....	1,792	628	433	625	58	48	34	0	0	0
District 9.....	5,811	2,083	1,278	1,920	315	215	131	2	0	2
Loreauville village.....	887	341	161	293	52	40	26	0	0	0
District 10.....	4,917	1,849	1,035	1,489	331	213	119	21	0	21
Lydia CDP.....	952	373	184	281	76	38	26	0	0	0
New Iberia city (part).....	1	1	0	0	0	0	0	0	0	0
District 11.....	4,812	1,737	793	1,566	494	222	133	0	0	0
Jeanerette city (part).....	2,728	1,019	414	871	292	132	87	0	0	0
District 12.....	4,713	1,659	651	1,537	663	203	126	0	0	0
Jeanerette city (part).....	2,802	961	268	968	486	119	79	0	0	0
District 13.....	5,659	1,997	1,104	1,781	419	358	175	0	0	0
Delcambre town (part).....	384	135	62	118	48	21	12	0	0	0
District 14.....	5,292	1,861	997	1,738	385	311	195	5	0	5
Iberville Parish.....	29,408	11,072	4,862	9,081	3,134	1,259	732	3,979	3,698	281
District 1.....	2,113	772	240	723	296	82	51	0	0	0
White Castle town.....	1,883	681	190	664	281	67	42	0	0	0
District 2.....	2,139	865	496	587	113	78	42	0	0	0
District 3.....	1,739	628	300	558	205	48	26	6	0	6
Bayou Goula CDP.....	612	201	83	216	97	15	9	0	0	0
District 4.....	1,096	392	121	354	183	46	32	3,809	3,541	268
St. Gabriel city (part).....	1,094	391	121	353	183	46	32	3,809	3,541	268
District 5.....	2,362	997	431	662	174	98	61	66	60	6
Plaquemine city (part).....	1,999	867	381	545	123	83	57	66	60	6
District 6.....	2,308	812	296	783	331	86	49	97	97	0
Plaquemine city (part).....	94	36	10	30	10	8	6	0	0	0
District 7.....	2,226	751	250	734	382	109	61	0	0	0
Plaquemine city (part).....	2,226	751	250	734	382	109	61	0	0	0
District 8.....	2,222	882	304	672	240	124	75	0	0	0
Plaquemine city (part).....	2,026	792	266	631	226	111	69	0	0	0
District 9.....	2,962	1,042	527	1,017	232	144	83	0	0	0
Plaquemine city (part).....	302	114	66	89	23	10	7	0	0	0
District 10.....	2,652	952	481	830	266	123	65	0	0	0
Crescent CDP.....	959	333	161	308	121	36	24	0	0	0
Plaquemine city (part).....	406	146	53	146	43	18	9	0	0	0
District 11.....	2,623	1,058	524	695	223	80	80	0	0	0
Grosse Tete village.....	647	262	119	162	70	34	18	0	0	0
Rosedale village.....	793	318	149	221	68	37	22	0	0	0
District 12.....	2,113	790	305	665	274	79	47	0	0	0
Maringouin town.....	1,098	397	146	357	157	41	24	0	0	0
District 13.....	2,853	1,131	587	801	215	119	60	1	0	1
St. Gabriel city (part).....	1,773	698	304	514	173	84	46	1	0	1
Jackson Parish.....	15,236	6,261	3,115	4,333	1,032	495	301	1,038	1,022	16
District 1.....	2,574	987	635	748	125	79	43	0	0	0
Quitman village.....	181	71	37	55	9	9	7	0	0	0
District 2.....	2,844	1,149	712	756	158	69	48	0	0	0
Eros town.....	155	66	34	44	5	6	6	0	0	0
District 3.....	2,154	894	468	568	150	74	35	0	0	0
Chatham town.....	557	255	91	140	43	28	13	0	0	0
District 4.....	1,654	676	286	491	158	43	22	0	0	0
East Hodge village.....	289	119	33	105	26	6	4	0	0	0
Jonesboro town (part).....	9	2	0	4	2	1	1	0	0	0
District 5.....	1,940	833	213	646	180	68	51	10	0	10
Jonesboro town (part).....	1,940	833	213	646	180	68	51	10	0	10
District 6.....	2,031	820	442	582	123	64	44	1,028	1,022	6
Jonesboro town (part).....	891	354	173	276	59	29	21	980	974	6
District 7.....	2,039	902	359	542	138	98	58	0	0	0
Hodge village.....	219	84	34	106	41	20	8	0	0	0
Jonesboro town (part).....	874	384	135	257	48	50	32	0	0	0
North Hodge village.....	388	167	67	105	34	15	10	0	0	0
Jefferson Parish.....	429,241	169,647	72,950	123,497	36,888	26,259	12,065	3,311	2,649	662
District 1.....	91,614	33,000	15,794	28,833	8,496	5,491	2,570	435	164	271
Barataria CDP.....	1,109	410	248	263	124	64	37	0	0	0

Table 9.

**Household Relationship and Group Quarters Population: 2010—Con.**

[For information on confidentiality protection, nonsampling error, and definitions, see Selected Appendixes at &lt;www.census.gov/prod/cen2010/cph-1-a.pdf&gt;]

State Parish Parish Subdivision Place	Household population							Group quarters population		
	Total	Householder	Relationship to householder					Total	Institutionalized population	Non-institutionalized population
			Spouse	Child	Other relatives	Nonrelatives				
						Total	Unmarried partner			
Jefferson Parish—Con.										
District 1—Con.										
Estelle CDP (part).....	14,335	4,763	2,919	4,748	1,247	658	328	0	0	0
Grand Isle town.....	1,289	565	275	292	67	90	42	7	0	7
Gretna city (part).....	16,770	6,968	2,340	4,527	1,591	1,344	606	23	0	23
Harvey CDP (part).....	6,236	2,145	1,280	2,017	595	2,017	94	0	0	0
Jean Lafitte town.....	1,901	649	394	602	161	95	45	2	0	2
Lafitte CDP.....	972	380	225	236	90	41	27	0	0	0
Terrytown CDP.....	23,301	8,384	3,374	7,522	2,255	1,766	765	18	0	18
Timberlane CDP.....	10,183	3,475	1,758	3,300	1,100	550	238	60	60	0
Woodmere CDP (part).....	374	105	62	142	53	12	8	0	0	0
District 2.....	79,199	33,933	13,861	20,407	6,307	4,691	2,474	2,073	1,873	200
Avondale CDP.....	4,954	1,672	814	1,536	642	290	133	0	0	0
Bridge City CDP (part).....	3,492	1,338	554	966	383	251	114	127	127	0
Elmwood CDP.....	4,623	2,718	631	692	173	409	217	12	0	12
Gretna city (part).....	0	0	0	0	0	0	0	943	943	0
Harahan city.....	9,102	3,864	1,890	2,422	479	447	241	175	163	12
Harvey CDP (part).....	7,804	3,126	1,249	2,057	804	568	282	107	85	22
Jefferson CDP.....	10,873	5,257	1,576	2,413	849	778	413	320	198	122
Marrero CDP (part).....	12,958	5,380	2,230	3,429	1,221	698	397	292	265	27
Metairie CDP (part).....	4,918	2,133	854	1,222	411	298	148	94	92	2
River Ridge CDP (part).....	11,155	4,731	2,537	2,981	499	407	219	0	0	0
Westwego city (part).....	8,531	3,437	1,347	2,436	794	517	300	3	0	3
District 3.....	78,165	26,863	10,215	26,519	9,852	4,716	2,150	145	78	67
Bridge City CDP (part).....	4,087	1,379	428	1,513	517	250	116	0	0	0
Estelle CDP (part).....	2,042	644	312	709	263	114	46	0	0	0
Harvey CDP (part).....	6,129	2,273	530	1,930	738	658	254	72	72	0
Kenner city (part).....	12,052	3,965	1,160	4,051	1,724	1,152	399	67	6	61
Marrero CDP (part).....	19,891	6,838	2,609	6,911	2,653	880	484	0	0	0
Metairie CDP (part).....	7,126	2,810	1,004	2,047	831	434	214	5	0	5
River Ridge CDP (part).....	2,339	1,101	272	557	236	173	86	0	0	0
Waggaman CDP.....	10,015	3,377	1,472	3,505	1,194	467	259	0	0	0
Westwego city (part).....	0	0	0	0	0	0	0	0	0	0
Woodmere CDP (part).....	11,705	3,523	1,740	4,400	1,530	512	251	1	0	1
District 4.....	89,152	34,766	16,924	25,545	6,837	5,080	2,180	501	433	68
Kenner city (part).....	54,228	20,879	9,961	15,638	4,556	3,194	1,378	355	313	42
Metairie CDP (part).....	34,924	13,887	6,963	9,907	2,281	1,886	802	146	120	26
District 5.....	91,111	41,085	16,156	22,193	5,396	6,281	2,691	157	101	56
Metairie CDP (part).....	91,111	41,085	16,156	22,193	5,396	6,281	2,691	157	101	56
Jefferson Davis Parish.....	31,027	11,771	5,939	9,752	2,240	1,325	726	567	543	24
District 1.....	2,345	945	418	651	206	125	70	0	0	0
Lake Arthur town (part).....	1,755	711	272	492	178	102	57	0	0	0
District 2.....	2,497	918	500	798	162	119	69	0	0	0
Lake Arthur town (part).....	983	384	162	294	84	59	31	0	0	0
District 3.....	1,890	759	270	584	209	68	40	70	63	7
Jennings city (part).....	1,791	712	257	558	199	65	38	70	63	7
District 4.....	2,396	922	404	718	202	150	77	0	0	0
Jennings city (part).....	2,266	873	372	681	198	142	74	0	0	0
District 5.....	2,363	905	448	741	179	90	56	276	264	12
Jennings city (part).....	1,619	658	298	490	111	62	36	276	264	12
District 6.....	1,743	677	172	572	196	126	75	120	120	0
Jennings city (part).....	1,743	677	172	572	196	126	75	120	120	0
District 7.....	2,524	992	493	803	144	92	48	5	0	5
Jennings city (part).....	2,493	980	486	792	144	91	47	5	0	5
District 8.....	2,517	890	586	817	157	67	36	0	0	0
District 9.....	2,381	904	472	770	157	78	37	0	0	0
Elton town.....	1,128	479	194	320	92	43	18	0	0	0
District 10.....	2,613	974	592	783	154	110	44	0	0	0
Fenton village.....	379	138	62	122	31	26	3	0	0	0
District 11.....	2,276	860	431	727	161	97	65	96	96	0
Roanoke CDP.....	546	204	107	170	47	18	13	0	0	0
Welsh town (part).....	1,319	514	232	410	93	70	47	96	96	0
District 12.....	2,442	916	461	803	164	98	57	0	0	0
Welsh town (part).....	1,811	702	314	593	133	69	39	0	0	0
District 13.....	3,040	1,109	692	985	149	105	52	0	0	0
Lacassine CDP.....	480	173	100	158	23	26	9	0	0	0
Lafayette Parish.....	216,428	87,027	38,017	64,610	11,951	14,823	6,416	5,150	2,208	2,942
District A.....	27,803	10,765	4,803	8,858	1,920	1,457	766	398	251	147
Carencro city (part).....	6,175	2,568	959	1,835	430	383	201	245	120	125
Lafayette city (part).....	13,931	5,327	2,256	4,570	1,049	729	364	75	53	22
District B.....	50,746	19,024	9,135	16,320	3,040	3,227	1,658	209	154	55
Carencro city (part).....	1,100	417	187	420	36	40	21	6	0	6
Duson town (part).....	1,485	590	226	437	133	99	60	0	0	0
Lafayette city (part).....	6,170	2,485	1,191	1,780	317	397	169	176	154	22
Ossun CDP.....	2,144	736	344	810	153	101	75	0	0	0
Scott city.....	8,612	3,447	1,630	2,626	457	452	241	2	0	2
District C.....	17,631	6,749	1,806	6,121	1,938	1,017	587	258	99	159
Lafayette city (part).....	15,902	6,067	1,565	5,584	1,797	889	514	139	0	139
District D.....	13,607	6,327	1,597	2,943	905	1,835	468	3,731	1,238	2,493

Table 9.  
**Household Relationship and Group Quarters Population: 2010—Con.**

[For information on confidentiality protection, nonsampling error, and definitions, see Selected Appendixes at <www.census.gov/prod/cen2010/cph-1-a.pdf>]

State Parish Parish Subdivision Place	Household population							Group quarters population		
	Total	Householder	Relationship to householder					Total	Institutionalized population	Non-institutionalized population
			Spouse	Child	Other relatives	Nonrelatives				
						Total	Unmarried partner			
Lafayette Parish—Con.										
District D—Con.										
Lafayette city (part).....	13,607	6,327	1,597	2,943	905	1,835	468	3,731	1,238	2,493
District E.....	22,184	10,314	3,101	4,758	1,109	2,902	801	38	0	38
Lafayette city (part).....	22,160	10,303	3,099	4,751	1,109	2,898	797	38	0	38
District F.....	29,904	12,438	6,464	8,551	990	1,461	583	128	122	6
Lafayette city (part).....	26,377	11,176	5,662	7,379	839	1,321	506	128	122	6
District G.....	54,553	21,410	11,111	17,059	2,049	2,924	1,553	388	344	44
Broussard city (part).....	7,991	3,125	1,635	2,474	333	424	244	144	136	8
Lafayette city (part).....	17,967	7,759	3,315	5,083	665	1,145	524	222	208	14
Milton CDP.....	3,030	1,085	690	1,038	121	96	58	0	0	0
Youngsville city.....	8,105	2,870	1,815	2,802	260	358	203	0	0	0
Lafourche Parish.....	94,693	35,486	18,725	28,415	6,903	5,164	2,905	1,625	794	831
District 1.....	7,152	2,930	780	2,326	644	472	292	302	292	10
Thibodaux city (part).....	4,769	2,013	474	1,518	469	295	171	296	292	4
District 2.....	12,962	4,674	2,881	4,077	796	534	316	77	72	5
Chackbay CDP.....	5,177	1,842	1,153	1,748	246	188	120	0	0	0
Choctaw CDP.....	879	355	209	217	63	35	20	0	0	0
Des Allemands CDP (part).....	459	191	96	110	32	30	17	0	0	0
Kraemer CDP.....	934	359	228	261	47	39	25	0	0	0
Raceland CDP (part).....	619	229	157	177	43	13	6	0	0	0
Thibodaux city (part).....	1	1	0	0	0	0	0	0	0	0
District 3.....	10,391	4,356	2,038	2,802	596	599	315	83	65	18
Thibodaux city (part).....	6,942	3,021	1,234	1,806	436	445	239	83	65	18
District 4.....	12,524	4,719	2,739	3,860	587	619	321	792	16	776
Bayou Blue CDP (part).....	4,052	1,389	835	1,366	253	209	119	0	0	0
Bayou Country Club CDP.....	1,396	535	372	408	35	46	21	0	0	0
Lafourche Crossing CDP.....	2,002	746	463	608	101	84	48	0	0	0
Thibodaux city (part).....	1,689	779	296	446	40	128	52	786	10	776
District 5.....	11,841	4,264	2,238	3,616	1,024	699	414	1	0	1
Bayou Blue CDP (part).....	4,278	1,464	808	1,326	378	302	150	0	0	0
Raceland CDP (part).....	6,165	2,309	1,083	1,853	574	346	228	1	0	1
District 6.....	10,275	3,757	2,053	3,091	862	512	332	263	257	6
Lockport town (part).....	750	308	149	195	60	38	22	4	0	4
Lockport Heights CDP.....	1,286	468	258	404	79	77	53	0	0	0
Mathews CDP.....	2,209	810	524	663	134	78	57	0	0	0
Raceland CDP (part).....	3,346	1,232	599	996	367	152	105	62	60	2
District 7.....	9,447	3,419	1,974	2,792	765	497	259	7	0	7
Larose CDP (part).....	4,524	1,643	956	1,287	389	249	124	0	0	0
Lockport town (part).....	1,817	708	325	550	126	108	71	7	0	7
District 8.....	10,310	3,680	2,197	3,085	790	558	300	100	92	8
Cut Off CDP.....	5,968	2,160	1,285	1,775	440	308	174	8	0	8
Galliano CDP (part).....	1,503	506	326	476	98	97	48	0	0	0
Larose CDP (part).....	2,784	994	573	814	252	151	77	92	92	0
District 9.....	9,791	3,687	1,825	2,766	839	674	356	0	0	0
Galliano CDP (part).....	6,173	2,321	1,164	1,722	533	433	245	0	0	0
Golden Meadow town.....	2,101	823	374	598	158	148	71	0	0	0
La Salle Parish.....	13,647	5,468	2,947	3,972	824	436	256	1,243	1,229	14
District 1.....	1,297	522	279	374	81	41	20	0	0	0
Olla town (part).....	349	156	51	111	15	16	8	0	0	0
District 2.....	1,385	542	291	421	74	57	33	0	0	0
Olla town (part).....	1,036	409	204	331	48	44	27	0	0	0
District 3.....	1,295	505	295	362	90	43	24	608	608	0
Tullos town (part).....	385	150	74	122	29	10	6	0	0	0
Urania town.....	705	272	169	189	51	24	11	608	608	0
District 4.....	1,449	570	333	439	66	41	29	0	0	0
Jena town (part).....	474	197	101	136	29	11	9	0	0	0
District 5.....	1,462	599	343	410	70	40	27	93	79	14
Jena town (part).....	1,428	584	336	400	68	40	27	93	79	14
District 6.....	1,321	553	277	371	70	50	23	13	13	0
Jena town (part).....	723	311	156	203	28	25	8	13	13	0
Midway CDP (part).....	460	185	90	133	34	18	11	0	0	0
District 7.....	1,423	562	339	410	81	31	19	427	427	0
Jena town (part).....	0	0	0	0	0	0	0	427	427	0
District 8.....	1,388	553	322	393	69	51	34	0	0	0
District 9.....	1,387	556	317	403	77	40	19	0	0	0
District 10.....	1,240	506	151	389	146	48	28	102	102	0
Jena town (part).....	240	120	24	68	18	10	5	0	0	0
Midway CDP (part).....	831	319	105	267	107	33	21	0	0	0
Lincoln Parish.....	41,852	17,599	6,949	11,177	2,465	3,662	930	4,883	478	4,405
District 1.....	2,702	1,272	293	639	202	296	80	152	0	152
Grambling city (part).....	1,154	537	131	294	101	91	30	92	0	92
Ruston city (part).....	806	425	45	129	38	169	36	8	0	8
District 2.....	2,800	1,166	284	772	285	293	60	2,027	0	2,027
Grambling city (part).....	1,672	727	152	420	169	204	27	2,027	0	2,027
Ruston city (part).....	0	0	0	0	0	0	0	0	0	0
District 3.....	3,873	1,524	884	1,129	221	115	68	13	0	13
Simsboro village.....	828	315	164	250	64	35	22	13	0	13

Table 9.

**Household Relationship and Group Quarters Population: 2010—Con.**

[For information on confidentiality protection, nonsampling error, and definitions, see Selected Appendixes at &lt;www.census.gov/prod/cen2010/cph-1-a.pdf&gt;]

State Parish Parish Subdivision Place	Household population							Group quarters population		
	Total	Householder	Relationship to householder					Total	Institutionalized population	Non-institutionalized population
			Spouse	Child	Other relatives	Nonrelatives				
						Total	Unmarried partner			
Lincoln Parish—Con.										
District 3—Con.										
Vienna town.....	386	146	96	114	14	16	8	0	0	0
District 4.....	3,849	1,580	867	1,063	203	136	88	0	0	0
Dubach town.....	961	403	144	293	77	44	37	0	0	0
District 5.....	4,292	1,659	1,045	1,267	172	149	72	127	127	0
Choudrant village.....	845	349	200	225	25	46	21	0	0	0
Downsville village (part).....	26	11	7	5	1	2	0	0	0	0
Ruston city (part).....	4	1	1	2	0	0	0	0	0	0
District 6.....	4,727	2,056	819	997	179	676	84	175	0	175
Grambling city (part).....	4	1	0	0	0	3	0	0	0	0
Ruston city (part).....	3,731	1,697	552	691	144	647	74	175	0	175
District 7.....	3,750	1,546	867	1,017	128	192	45	187	179	8
Ruston city (part).....	3,367	1,403	800	923	98	143	39	0	0	0
District 8.....	3,741	1,665	625	940	174	337	70	114	97	17
Ruston city (part).....	2,137	1,027	259	451	118	282	58	106	97	9
District 9.....	2,451	986	172	745	242	306	82	779	0	779
Ruston city (part).....	2,451	986	172	745	242	306	82	779	0	779
District 10.....	3,398	1,357	382	1,138	326	195	115	59	59	0
Ruston city (part).....	1,815	743	171	624	182	95	48	59	59	0
District 11.....	4,036	1,828	366	924	242	676	105	129	16	113
Ruston city (part).....	3,232	1,493	223	719	193	604	81	129	16	113
District 12.....	2,233	960	345	546	91	291	61	1,121	0	1,121
Ruston city (part).....	1,939	851	309	439	80	260	56	1,121	0	1,121
Livingston Parish.....	126,834	46,007	25,632	40,843	8,137	6,215	3,275	1,192	842	350
District 1.....	11,019	4,026	2,175	3,507	802	509	291	524	524	0
Livingston town (part).....	1,769	685	312	562	151	59	38	0	0	0
Walker town (part).....	96	46	16	23	10	1	0	0	0	0
District 2.....	21,382	7,227	4,722	7,558	1,132	743	408	6	0	6
Watson CDP.....	1,047	381	241	319	73	33	23	0	0	0
District 3.....	15,231	5,618	2,930	4,996	874	813	424	155	155	0
Denham Springs city (part).....	606	238	121	194	19	34	18	0	0	0
District 4.....	9,409	3,666	1,662	2,863	723	495	240	0	0	0
Denham Springs city (part).....	9,409	3,666	1,662	2,863	723	495	240	0	0	0
District 5.....	15,244	5,397	3,056	5,082	854	855	422	167	155	12
Denham Springs city (part).....	188	96	40	29	10	13	9	12	0	12
District 6.....	17,495	6,213	3,669	5,585	1,141	887	476	8	0	8
Denham Springs city (part).....	0	0	0	0	0	0	0	0	0	0
French Settlement village.....	1,116	416	239	319	95	47	30	0	0	0
Livingston town (part).....	0	0	0	0	0	0	0	0	0	0
Port Vincent village.....	741	317	146	188	51	39	23	0	0	0
Walker town (part).....	100	31	22	36	5	6	4	0	0	0
District 7.....	14,764	5,380	2,941	4,741	927	775	391	9	0	9
Denham Springs city (part).....	0	0	0	0	0	0	0	0	0	0
Walker town (part).....	5,942	2,220	1,162	1,901	377	282	143	0	0	0
District 8.....	9,923	3,992	2,059	2,632	716	524	286	11	0	11
Killian town.....	1,206	494	294	301	58	59	37	0	0	0
Springfield town.....	487	196	96	143	34	18	6	0	0	0
District 9.....	12,367	4,488	2,418	3,879	968	614	337	312	8	304
Albany village.....	1,088	452	177	340	63	56	25	0	0	0
Madison Parish.....	10,502	4,025	1,500	3,378	1,132	467	296	1,591	1,544	47
District 1.....	1,492	601	289	443	98	61	36	0	0	0
Delta village.....	284	114	46	81	24	19	10	0	0	0
Mound village.....	19	7	6	5	1	0	0	0	0	0
Richmond village (part).....	5	2	0	2	1	0	0	0	0	0
District 2.....	1,442	544	237	476	103	82	53	967	920	47
Richmond village (part).....	72	27	7	23	5	10	7	8	0	8
Tallulah city (part).....	435	144	25	201	48	17	13	0	0	0
District 3.....	1,274	465	174	463	127	45	31	0	0	0
Tallulah city (part).....	476	151	47	213	57	8	6	0	0	0
District 4.....	974	386	83	287	159	59	38	484	484	0
Tallulah city (part).....	974	386	83	287	159	59	38	484	484	0
District 5.....	1,151	380	96	452	182	41	25	0	0	0
Tallulah city (part).....	1,151	380	96	452	182	41	25	0	0	0
District 6.....	1,117	431	106	376	161	43	31	0	0	0
Tallulah city (part).....	1,117	431	106	376	161	43	31	0	0	0
District 7.....	1,643	668	251	459	185	80	47	26	26	0
Tallulah city (part).....	1,643	668	251	459	185	80	47	26	26	0
District 8.....	1,409	550	264	422	117	56	35	114	114	0
Richmond village (part).....	378	149	92	103	26	8	3	114	114	0
Tallulah city (part).....	1,029	400	171	319	91	48	32	0	0	0
Morehouse Parish.....	27,211	10,853	4,672	7,982	2,629	1,075	619	768	760	8
District 1.....	4,465	1,732	1,023	1,259	314	137	78	0	0	0
Bonita village.....	284	105	38	85	42	14	5	0	0	0
District 2.....	3,248	1,375	568	846	327	132	63	346	339	7
Collinston village (part).....	185	76	23	59	22	5	2	0	0	0
Mer Rouge village.....	546	232	98	148	44	24	11	82	75	7
Oak Ridge village.....	144	64	40	36	3	1	1	0	0	0



Table 9.

**Household Relationship and Group Quarters Population: 2010—Con.**

[For information on confidentiality protection, nonsampling error, and definitions, see Selected Appendixes at &lt;www.census.gov/prod/cen2010/cph-1-a.pdf&gt;]

State Parish Parish Subdivision Place	Household population							Group quarters population		
	Total	Householder	Relationship to householder					Total	Institutionalized population	Non-institutionalized population
			Spouse	Child	Other relatives	Nonrelatives				
						Total	Unmarried partner			
Morehouse Parish—Con.										
District 3.....	4,118	1,698	835	1,116	310	159	92	82	82	0
Bastrop city (part).....	49	21	8	12	6	2	2	0	0	0
District 4.....	4,464	1,843	1,009	1,153	301	158	84	0	0	0
Bastrop city (part).....	802	305	115	262	88	32	24	0	0	0
Collinston village (part).....	102	49	18	27	6	2	1	0	0	0
District 5.....	4,244	1,706	592	1,354	401	191	128	233	233	0
Bastrop city (part).....	4,244	1,706	592	1,354	401	191	128	233	233	0
District 6.....	3,136	1,232	353	951	465	135	80	0	0	0
Bastrop city (part).....	3,134	1,231	352	951	465	135	80	0	0	0
District 7.....	3,536	1,267	292	1,303	511	163	94	107	106	1
Bastrop city (part).....	2,866	1,018	204	1,093	415	136	87	37	36	1
Natchitoches Parish.....	37,376	15,614	6,259	10,943	2,532	2,028	895	2,190	721	1,469
District 1.....	4,393	1,769	866	1,310	235	213	84	0	0	0
Natchitoches city (part).....	2,267	1,041	459	549	101	117	43	0	0	0
Vienna Bend CDP.....	1,251	419	216	470	91	55	25	0	0	0
District 2.....	3,023	1,206	280	993	359	185	96	32	5	27
Natchitoches city (part).....	3,023	1,206	280	993	359	185	96	32	5	27
District 3.....	2,811	1,316	155	868	262	210	62	0	0	0
Natchitoches city (part).....	2,811	1,316	155	868	262	210	62	0	0	0
District 4.....	2,215	929	497	564	100	125	55	1,343	0	1,343
Natchitoches city (part).....	107	39	30	34	3	1	0	1,343	0	1,343
District 5.....	3,937	1,686	260	1,298	299	394	132	470	461	9
Natchitoches city (part).....	3,936	1,685	260	1,298	299	394	132	470	461	9
District 6.....	3,358	1,502	639	863	152	202	53	335	255	80
Natchitoches city (part).....	3,283	1,475	626	843	149	190	50	335	255	80
District 7.....	3,775	1,584	784	1,006	237	164	104	4	0	4
Ashland village.....	269	112	58	62	26	11	6	0	0	0
Campiti town (part).....	304	119	22	117	34	12	8	0	0	0
Clarence village (part).....	68	28	13	19	7	1	1	0	0	0
Goldonna village.....	430	155	87	134	41	13	12	0	0	0
Natchitoches city (part).....	326	143	63	79	13	28	11	4	0	4
District 8.....	3,284	1,232	519	1,066	298	169	87	0	0	0
Campiti town (part).....	752	302	91	244	74	41	25	0	0	0
Clarence village (part).....	431	158	56	154	40	23	11	0	0	0
Natchitoches city (part).....	148	44	14	73	6	11	5	0	0	0
District 9.....	3,481	1,464	781	942	167	127	69	0	0	0
Natchitoches city (part).....	92	55	16	13	3	5	3	0	0	0
Robeline village.....	174	71	41	44	11	7	3	0	0	0
District 10.....	3,553	1,430	800	1,041	196	86	56	0	0	0
Natchitoches city (part).....	116	33	21	42	20	0	0	0	0	0
Powhatan village.....	135	62	15	38	17	3	3	0	0	0
Provencal village.....	611	244	134	189	21	23	16	0	0	0
District 11.....	3,546	1,496	678	992	227	153	97	6	0	6
Natchez village.....	597	235	73	206	56	27	19	0	0	0
Natchitoches city (part).....	30	10	4	13	2	1	1	0	0	0
Point Place CDP.....	400	172	90	97	25	16	13	0	0	0
Orleans Parish.....	330,664	142,158	39,078	89,960	31,444	28,024	11,844	13,165	5,509	7,656
New Orleans city.....	330,664	142,158	39,078	89,960	31,444	28,024	11,844	13,165	5,509	7,656
Ouachita Parish.....	148,186	58,691	24,771	46,362	11,329	7,033	3,571	5,534	3,424	2,110
District A.....	26,611	10,737	5,758	8,084	1,119	913	481	182	147	35
Brownsville CDP (part).....	26	10	5	8	1	2	1	0	0	0
Claborne CDP.....	11,484	4,616	2,402	3,548	475	443	242	23	0	23
West Monroe city (part).....	4,582	2,188	834	1,142	216	202	95	159	147	12
District B.....	28,081	10,629	5,857	8,447	1,909	1,239	661	7	0	7
Bawcomville CDP.....	3,588	1,434	596	1,048	285	225	130	0	0	0
Brownsville CDP (part).....	3,888	1,577	559	1,099	407	246	137	7	0	7
Calhoun CDP.....	679	239	146	229	36	29	24	0	0	0
District C.....	26,310	11,197	4,756	7,609	1,475	1,273	657	394	371	23
Brownsville CDP (part).....	396	166	52	90	46	42	14	0	0	0
Monroe city (part).....	10,138	4,690	2,079	2,639	340	390	196	297	276	21
Sterlington town.....	1,594	623	265	550	94	62	41	0	0	0
West Monroe city (part).....	8,227	3,541	985	2,376	700	625	338	97	95	2
District D.....	21,250	8,433	1,847	7,189	2,455	1,326	648	2,874	1,990	884
Lakeshore CDP (part).....	0	0	0	0	0	0	0	0	0	0
Monroe city (part).....	15,275	6,155	1,292	5,198	1,652	978	464	933	63	870
Richwood town (part).....	1,503	535	118	546	230	74	40	1,852	1,845	7
District E.....	25,533	10,564	4,699	7,384	1,564	1,322	563	1,062	229	833
Lakeshore CDP (part).....	1,930	810	369	533	140	78	42	0	0	0
Monroe city (part).....	4,069	2,013	729	856	188	283	78	1,054	229	825
Swartz CDP.....	4,528	1,686	912	1,506	257	167	88	8	0	8
District F.....	20,401	7,131	1,854	7,649	2,807	960	561	1,015	687	328
Monroe city (part).....	16,060	5,587	1,231	6,201	2,275	766	454	989	661	328
Richwood town (part).....	37	18	5	8	5	1	1	0	0	0
Plaquemines Parish.....	22,770	8,077	4,400	7,427	1,835	1,031	585	272	174	98
District 1.....	1,943	702	346	576	246	73	44	0	0	0
Pointe a la Hache CDP.....	187	57	24	62	34	10	7	0	0	0

Table 9.

**Household Relationship and Group Quarters Population: 2010—Con.**

[For information on confidentiality protection, nonsampling error, and definitions, see Selected Appendixes at &lt;www.census.gov/prod/cen2010/cph-1-a.pdf&gt;]

State Parish Parish Subdivision Place	Household population							Group quarters population		
	Total	Householder	Relationship to householder					Total	Institutionalized population	Non-institutionalized population
			Spouse	Child	Other relatives	Nonrelatives				
						Total	Unmarried partner			
Plaquemines Parish—Con.										
District 2.....	4,009	1,417	832	1,336	212	212	110	27	27	0
Belle Chasse CDP (part).....	4,009	1,417	832	1,336	212	212	110	27	27	0
District 3.....	3,210	1,148	700	1,040	209	211	65	2	0	2
Belle Chasse CDP (part).....	3,210	1,148	700	1,040	209	211	65	2	0	2
District 4.....	4,529	1,571	910	1,700	153	195	111	47	8	39
Belle Chasse CDP (part).....	4,529	1,571	910	1,700	153	195	111	47	8	39
District 5.....	3,642	1,258	712	1,209	315	148	95	121	121	0
Belle Chasse CDP (part).....	855	327	174	246	69	39	27	0	0	0
District 6.....	1,758	647	286	489	264	72	42	18	18	0
Port Sulphur CDP (part).....	1,292	443	196	392	211	50	28	18	18	0
District 7.....	1,371	496	222	383	197	73	36	0	0	0
Empire CDP (part).....	921	358	164	237	114	48	26	0	0	0
Port Sulphur CDP (part).....	450	138	58	146	83	25	10	0	0	0
District 8.....	1,017	369	176	291	115	66	34	0	0	0
Buras CDP.....	945	336	164	279	107	59	30	0	0	0
Empire CDP (part).....	72	33	12	12	8	7	4	0	0	0
District 9.....	1,291	469	216	403	124	79	48	57	0	57
Boothville CDP.....	854	302	153	271	80	48	30	0	0	0
Triumph CDP.....	216	83	33	67	17	16	10	0	0	0
Venice CDP.....	192	71	28	59	24	10	7	10	0	10
Pointe Coupee Parish.....	22,686	9,082	4,312	6,661	1,708	923	608	116	116	0
District 1.....	1,579	579	242	478	228	52	39	0	0	0
District 2.....	1,801	725	346	500	146	84	57	0	0	0
Morganza village.....	610	268	115	162	34	31	21	0	0	0
District 3.....	1,898	708	286	646	163	95	67	0	0	0
New Roads city (part).....	131	56	7	43	14	11	6	0	0	0
District 4.....	1,906	770	387	518	124	107	62	0	0	0
District 5.....	2,052	915	479	486	78	94	64	0	0	0
Ventress CDP (part).....	836	369	187	203	38	39	26	0	0	0
District 6.....	2,285	899	539	640	126	81	45	0	0	0
Livonia town (part).....	10	3	2	5	0	0	0	0	0	0
District 7.....	1,578	705	188	459	160	66	46	116	116	0
New Roads city (part).....	1,015	495	122	265	86	47	29	116	116	0
District 8.....	1,546	615	214	481	176	60	40	0	0	0
New Roads city (part).....	1,347	529	161	435	165	57	37	0	0	0
Ventress CDP (part).....	54	26	13	11	3	1	1	0	0	0
District 9.....	1,729	774	409	419	68	59	37	0	0	0
New Roads city (part).....	1,361	611	314	339	43	54	35	0	0	0
District 10.....	2,483	924	491	814	139	115	76	0	0	0
Livonia town (part).....	1,432	535	304	456	67	70	38	0	0	0
District 11.....	1,893	757	428	549	108	51	33	0	0	0
Fordoche town.....	928	374	217	256	52	29	20	0	0	0
Livonia town (part).....	0	0	0	0	0	0	0	0	0	0
District 12.....	1,936	711	303	671	192	59	42	0	0	0
New Roads city (part).....	861	329	78	282	135	37	28	0	0	0
Ventress CDP (part).....	0	0	0	0	0	0	0	0	0	0
Rapides Parish.....	127,112	50,401	22,699	38,969	9,385	5,658	2,997	4,501	2,793	1,708
District A.....	13,683	5,500	2,698	4,020	821	644	304	965	784	181
Ball town.....	3,842	1,521	721	1,156	249	195	90	158	0	158
Pineville city (part).....	517	291	81	108	16	21	11	597	586	11
District B.....	14,247	5,928	2,315	4,139	1,016	849	414	817	276	541
Pineville city (part).....	10,382	4,460	1,516	2,958	757	691	342	684	144	540
District C.....	17,417	6,440	4,017	5,574	849	537	299	170	108	62
Deville CDP.....	1,764	646	401	558	110	49	25	0	0	0
Pineville city (part).....	2,223	870	530	684	95	44	28	152	108	44
District D.....	11,660	4,402	1,097	4,055	1,489	617	375	569	341	228
Alexandria city (part).....	11,151	4,179	1,028	3,898	1,448	598	360	561	341	220
District E.....	16,190	6,479	3,489	4,730	837	655	362	290	39	251
Alexandria city (part).....	2,816	1,186	543	868	97	122	79	232	33	199
Boyce town.....	1,004	393	135	327	107	42	22	0	0	0
Woodworth town (part).....	124	43	35	41	1	4	4	0	0	0
District F.....	13,169	5,167	1,562	4,104	1,683	653	340	234	8	226
Alexandria city (part).....	10,361	4,058	1,093	3,278	1,418	514	282	142	0	142
Lecompte town (part).....	1,139	458	158	337	141	45	17	84	0	84
District G.....	14,567	6,238	2,850	4,132	818	529	279	209	149	60
Alexandria city (part).....	13,859	5,969	2,742	3,903	744	501	265	209	149	60
District H.....	14,063	5,432	3,026	4,271	832	502	274	35	0	35
Cheneyville town.....	609	251	72	175	86	25	17	16	0	16
Forest Hill village.....	818	254	150	305	70	39	15	0	0	0
Glenmora town.....	1,342	563	241	391	103	44	24	0	0	0
Lecompte town (part).....	4	1	0	2	0	1	1	0	0	0
McNary village.....	211	95	53	49	13	1	0	0	0	0
Woodworth town (part).....	972	416	231	260	40	25	19	0	0	0
District I.....	12,116	4,815	1,645	3,944	1,040	672	350	1,212	1,088	124
Alexandria city (part).....	7,180	2,880	921	2,358	616	405	201	1,212	1,088	124

Table 9.

**Household Relationship and Group Quarters Population: 2010—Con.**

[For information on confidentiality protection, nonsampling error, and definitions, see Selected Appendixes at &lt;www.census.gov/prod/cen2010/cph-1-a.pdf&gt;]

State Parish Parish Subdivision Place	Household population							Group quarters population				
	Total	Householder	Relationship to householder					Total	Unmarried partner	Total	Institutionalized population	Non-institutionalized population
			Spouse	Child	Other relatives	Nonrelatives						
						Total	Unmarried partner					
Red River Parish.....	8,927	3,472	1,660	2,628	785	382	188	164	164	0		
District 1.....	1,436	575	315	381	108	57	28	0	0	0		
District 2.....	1,460	577	354	414	69	46	27	0	0	0		
Coushatta town (part).....	0	0	0	0	0	0	0	0	0	0		
Martin village.....	594	239	151	167	21	16	9	0	0	0		
District 3.....	1,351	565	309	335	95	47	25	0	0	0		
Hall Summit village.....	300	115	59	88	25	13	8	0	0	0		
District 4.....	825	317	142	222	96	48	26	0	0	0		
Coushatta town (part).....	46	17	6	14	5	4	2	0	0	0		
District 5.....	1,447	539	170	527	156	55	32	75	75	0		
Coushatta town (part).....	1,083	405	103	405	125	45	27	75	75	0		
District 6.....	1,193	423	141	414	147	68	23	0	0	0		
Coushatta town (part).....	0	0	0	0	0	0	0	0	0	0		
District 7.....	1,215	476	229	335	114	61	27	89	89	0		
Coushatta town (part).....	671	253	116	187	77	38	17	89	89	0		
Edgefield village.....	218	88	48	56	15	11	6	0	0	0		
Richland Parish.....	19,686	7,551	3,563	5,958	1,830	784	441	1,039	896	143		
District 1.....	2,636	1,014	505	761	241	115	58	27	0	27		
Delhi town (part).....	1,481	571	248	464	140	58	34	13	0	13		
District 2.....	2,011	762	224	665	257	103	58	72	49	23		
Delhi town (part).....	1,364	498	133	480	190	63	36	61	49	12		
District 3.....	2,134	787	328	679	246	94	63	7	0	7		
Rayville town (part).....	908	324	61	320	154	49	30	0	0	0		
District 4.....	1,791	721	363	503	131	73	42	5	0	5		
Rayville town (part).....	269	108	26	89	31	15	10	0	0	0		
District 5.....	2,812	1,097	502	847	251	115	66	85	78	7		
Rayville town (part).....	1,049	436	154	349	78	32	19	78	78	0		
District 6.....	1,332	542	108	423	193	66	34	61	61	0		
Rayville town (part).....	1,330	540	108	423	193	66	34	61	61	0		
District 7.....	2,267	831	487	705	177	67	38	12	0	12		
District 8.....	2,643	986	632	768	186	71	39	770	708	62		
Start CDP.....	905	351	209	257	58	30	18	0	0	0		
District 9.....	2,060	811	414	607	148	80	43	0	0	0		
Mangham town.....	672	251	91	238	67	25	15	0	0	0		
Sabine Parish.....	23,793	9,622	4,950	6,808	1,526	887	500	440	406	34		
District 1.....	2,545	993	571	734	167	80	34	0	0	0		
Florien village (part).....	629	248	116	197	46	22	13	0	0	0		
District 2.....	2,817	1,240	722	640	134	81	41	0	0	0		
District 3.....	2,881	1,103	652	848	168	110	66	109	103	6		
Fort Jesup CDP.....	509	183	113	162	33	18	10	0	0	0		
Many town (part).....	244	100	44	63	26	11	7	103	103	0		
District 4.....	2,160	886	227	745	195	107	57	261	244	17		
Many town (part).....	1,739	719	184	586	166	84	41	255	244	11		
District 5.....	2,593	1,080	618	645	165	85	39	6	0	6		
Fisher village.....	230	91	52	61	21	5	3	0	0	0		
Florien village (part).....	4	2	2	0	0	0	0	0	0	0		
Many town (part).....	512	228	114	118	25	27	11	0	0	0		
District 6.....	2,764	1,189	631	678	164	102	61	0	0	0		
District 7.....	2,684	1,056	561	779	170	118	68	0	0	0		
Converse village.....	440	166	82	148	27	17	10	0	0	0		
Noble village.....	252	91	55	73	19	14	5	0	0	0		
District 8.....	2,811	1,061	425	959	226	140	92	64	59	5		
Zwolle town.....	1,754	673	196	613	166	106	72	5	0	5		
District 9.....	2,538	1,014	543	780	137	64	42	0	0	0		
Belmont CDP.....	361	136	92	111	17	5	4	0	0	0		
Pleasant Hill village.....	723	306	108	243	48	18	13	0	0	0		
St. Bernard Parish.....	35,604	13,221	5,414	11,071	3,285	2,613	1,414	293	265	28		
District A.....	5,626	2,199	770	1,658	525	474	241	26	21	5		
Arabi CDP.....	3,630	1,465	522	1,024	337	282	150	5	0	5		
Chalmette CDP (part).....	1,996	734	248	634	188	192	91	21	21	0		
District B.....	6,957	2,666	817	2,154	609	711	357	1	0	1		
Chalmette CDP (part).....	6,944	2,656	816	2,153	609	710	356	0	0	0		
District C.....	7,116	2,760	1,107	2,087	636	526	298	244	244	0		
Chalmette CDP (part).....	7,116	2,760	1,107	2,087	636	526	298	244	244	0		
District D.....	7,949	2,722	1,297	2,687	735	508	280	6	0	6		
Chalmette CDP (part).....	430	153	75	133	48	21	13	0	0	0		
Meraux CDP.....	5,816	1,994	1,009	1,963	451	399	218	0	0	0		
Violet CDP (part).....	1,703	575	213	591	236	88	49	6	0	6		
District E.....	7,956	2,874	1,423	2,485	780	394	238	16	0	16		
Poydras CDP.....	2,350	832	422	730	228	138	78	1	0	1		
Violet CDP (part).....	3,257	1,125	534	1,096	346	156	98	7	0	7		
St. Charles Parish.....	52,188	18,557	10,256	17,386	3,848	2,141	1,200	592	590	2		
District 1.....	7,039	2,481	1,189	2,426	683	260	155	506	504	2		
Boutte CDP (part).....	881	311	71	319	137	43	25	0	0	0		
Destrehan CDP (part).....	1,908	649	389	665	138	67	34	2	0	2		
Hahnville CDP.....	3,344	1,230	636	1,088	277	113	68	0	0	0		
Killona CDP.....	793	249	76	314	123	31	24	0	0	0		

Table 9.

**Household Relationship and Group Quarters Population: 2010—Con.**

[For information on confidentiality protection, nonsampling error, and definitions, see Selected Appendixes at &lt;www.census.gov/prod/cen2010/cph-1-a.pdf&gt;]

State Parish Parish Subdivision Place	Household population							Group quarters population		
	Total	Householder	Relationship to householder					Total	Institutionalized population	Non-institutionalized population
			Spouse	Child	Other relatives	Nonrelatives				
						Total	Unmarried partner			
St. Charles Parish—Con.										
District 1—Con.										
Luling CDP (part).....	45	14	10	18	3	0	0	0	0	0
Taft CDP.....	63	25	7	21	4	6	4	0	0	0
District 2.....	6,654	2,437	1,527	2,127	344	219	129	86	86	0
Ama CDP.....	1,316	503	277	397	89	50	28	0	0	0
Luling CDP (part).....	5,330	1,930	1,247	1,729	255	169	101	86	86	0
District 3.....	8,022	2,816	1,840	2,759	367	240	147	0	0	0
Destrehan CDP (part).....	8,022	2,816	1,840	2,759	367	240	147	0	0	0
District 4.....	6,763	2,392	1,337	2,098	585	351	191	0	0	0
Bayou Gauche CDP.....	2,071	686	472	717	115	81	45	0	0	0
Boutte CDP (part).....	1,342	484	224	417	140	77	38	0	0	0
Des Allemands CDP (part).....	2,046	769	382	598	173	124	71	0	0	0
Paradis CDP.....	1,298	449	258	366	157	68	36	0	0	0
District 5.....	8,445	2,989	1,380	2,829	788	459	230	0	0	0
Destrehan CDP (part).....	323	119	55	97	33	19	13	0	0	0
St. Rose CDP.....	8,122	2,870	1,325	2,732	755	440	217	0	0	0
District 6.....	7,755	2,792	1,449	2,592	584	338	192	0	0	0
Destrehan CDP (part).....	1,280	468	229	414	95	74	46	0	0	0
Montz CDP.....	1,918	629	431	688	115	55	30	0	0	0
New Sarpy CDP.....	1,464	507	196	480	206	75	44	0	0	0
Norco CDP.....	3,074	1,182	588	1,002	168	134	72	0	0	0
District 7.....	7,510	2,650	1,534	2,555	497	274	156	0	0	0
Boutte CDP (part).....	852	293	153	317	53	36	13	0	0	0
Luling CDP (part).....	6,658	2,357	1,381	2,238	444	238	143	0	0	0
St. Helena Parish.....	11,082	4,333	1,863	3,333	1,123	430	247	121	113	8
District 1.....	1,606	697	290	422	159	38	19	0	0	0
Greensburg town (part).....	0	0	0	0	0	0	0	0	0	0
District 2.....	1,762	684	236	567	208	67	34	113	113	0
Greensburg town (part).....	466	190	78	139	40	19	9	113	113	0
District 3.....	1,994	773	292	608	219	102	51	0	0	0
Greensburg town (part).....	139	75	12	39	5	8	7	0	0	0
District 4.....	2,191	813	399	682	202	95	58	8	0	8
Montpelier village.....	266	110	48	81	18	9	7	0	0	0
District 5.....	1,988	737	315	642	217	77	52	0	0	0
District 6.....	1,541	629	331	412	118	51	33	0	0	0
St. James Parish.....	21,898	7,717	3,907	7,326	2,309	639	418	204	199	5
District 1.....	3,646	1,313	615	1,175	407	136	85	0	0	0
Gramercy town.....	3,613	1,301	610	1,166	402	134	83	0	0	0
Lutcher town (part).....	0	0	0	0	0	0	0	0	0	0
District 2.....	3,047	1,125	599	918	314	91	63	72	72	0
Lutcher town (part).....	2,798	1,052	535	819	301	91	63	72	72	0
District 3.....	3,752	1,303	736	1,380	251	82	58	0	0	0
Grand Point CDP (part).....	2,055	707	436	791	78	43	28	0	0	0
Lutcher town (part).....	689	239	60	240	128	16	0	0	0	0
Paulina CDP (part).....	1,008	357	240	349	45	17	14	0	0	0
District 4.....	2,765	933	429	895	403	105	67	97	92	5
Convent CDP.....	614	220	96	195	84	19	10	97	92	5
Grand Point CDP (part).....	418	129	62	121	87	19	10	0	0	0
Hester CDP.....	498	172	114	188	11	13	9	0	0	0
Paulina CDP (part).....	170	62	36	58	9	5	5	0	0	0
Romeville CDP.....	130	42	18	36	28	6	3	0	0	0
Union CDP.....	892	293	90	284	183	42	29	0	0	0
District 5.....	2,746	922	382	1,006	361	75	37	35	35	0
Lemannville CDP (part).....	95	30	11	25	28	1	1	35	35	0
Moonshine CDP.....	194	65	28	71	28	2	2	0	0	0
North Vacherie CDP (part).....	56	23	16	14	3	0	0	0	0	0
St. James CDP.....	828	286	137	278	92	35	13	0	0	0
Welcome CDP.....	800	254	97	320	110	19	10	0	0	0
District 6.....	2,983	1,027	502	1,020	354	80	53	0	0	0
North Vacherie CDP (part).....	2,290	787	338	780	321	64	40	0	0	0
South Vacherie CDP (part).....	687	239	163	239	31	15	13	0	0	0
District 7.....	2,959	1,094	644	932	219	70	55	0	0	0
South Vacherie CDP (part).....	2,955	1,093	644	932	217	69	54	0	0	0
St. John the Baptist Parish.....	45,453	15,965	7,760	15,259	4,602	1,867	1,109	471	467	4
District 1.....	5,509	1,987	694	1,803	823	202	123	0	0	0
Edgard CDP.....	2,441	872	320	769	398	82	57	0	0	0
Laplace CDP (part).....	2,111	760	213	743	301	94	47	0	0	0
Pleasure Bend CDP.....	250	112	49	52	21	16	9	0	0	0
Wallace CDP.....	671	234	108	232	87	10	10	0	0	0
District 2.....	5,934	2,246	1,036	1,780	615	257	147	146	146	0
Garyville CDP.....	2,811	1,005	427	921	335	123	70	0	0	0
Reserve CDP (part).....	3,123	1,241	609	859	280	134	77	146	146	0
District 3.....	6,495	2,128	863	2,364	875	265	169	2	0	2
Laplace CDP (part).....	0	0	0	0	0	0	0	0	0	0
Reserve CDP (part).....	6,495	2,128	863	2,364	875	265	169	2	0	2
District 4.....	6,725	2,451	1,093	2,198	648	335	196	323	321	2
Laplace CDP (part).....	6,725	2,451	1,093	2,198	648	335	196	323	321	2

Table 9.

**Household Relationship and Group Quarters Population: 2010—Con.**

[For information on confidentiality protection, nonsampling error, and definitions, see Selected Appendixes at &lt;www.census.gov/prod/cen2010/cph-1-a.pdf&gt;]

State Parish Parish Subdivision Place	Household population							Group quarters population		
	Total	Householder	Relationship to householder					Total	Institutionalized population	Non-institutionalized population
			Spouse	Child	Other relatives	Nonrelatives				
						Total	Unmarried partner			
St. John the Baptist Parish—Con.										
District 5.....	7,681	2,780	1,573	2,474	522	332	196	0	0	0
Laplace CDP (part).....	7,604	2,748	1,555	2,453	518	330	195	0	0	0
District 6.....	5,881	1,875	908	2,186	672	240	137	0	0	0
Laplace CDP (part).....	5,881	1,875	908	2,186	672	240	137	0	0	0
District 7.....	7,228	2,498	1,593	2,454	447	236	141	0	0	0
Laplace CDP (part).....	7,228	2,498	1,593	2,454	447	236	141	0	0	0
St. Landry Parish.....	82,279	31,857	14,177	26,841	5,931	3,473	2,121	1,105	926	179
District 1.....	5,018	1,937	656	1,797	406	222	143	297	220	77
Opelousas city (part).....	3,116	1,235	345	1,123	272	141	93	296	220	76
District 2.....	5,030	1,933	592	1,770	538	197	117	93	92	1
Opelousas city (part).....	3,361	1,346	290	1,178	407	140	87	93	92	1
District 3.....	5,332	2,049	701	1,836	507	239	153	101	100	1
Opelousas city (part).....	2,957	1,163	300	1,039	324	131	90	101	100	1
District 4.....	6,446	2,474	1,197	2,085	485	205	124	6	0	6
Washington town.....	963	439	131	287	70	36	24	1	0	1
District 5.....	5,754	2,293	1,092	1,745	454	170	122	63	63	0
Melville town.....	1,041	457	138	287	131	28	24	0	0	0
Palmetto village.....	164	74	24	45	14	7	7	0	0	0
District 6.....	7,336	2,824	1,441	2,354	404	313	198	11	11	0
Krotz Springs town.....	1,198	474	223	386	57	58	37	0	0	0
Opelousas city (part).....	65	36	7	14	5	3	2	11	11	0
Port Barre town.....	2,055	810	329	660	163	93	60	0	0	0
District 7.....	7,389	2,772	1,518	2,370	421	308	184	2	0	2
Arnaudville town (part).....	988	425	183	277	58	45	33	0	0	0
Leonville town.....	1,082	393	199	364	88	38	27	2	0	2
District 8.....	8,918	3,411	1,674	2,872	537	424	290	13	0	13
Cankton village.....	484	190	91	152	18	33	21	0	0	0
Grand Coteau town.....	934	361	101	319	109	44	33	13	0	13
Sunset town.....	2,897	1,129	467	967	209	125	89	0	0	0
District 9.....	5,996	2,463	1,215	1,782	293	243	129	194	172	22
Opelousas city (part).....	2,673	1,149	530	752	147	95	47	22	0	22
District 10.....	6,288	2,362	861	2,246	542	277	184	35	0	35
Opelousas city (part).....	3,912	1,472	380	1,454	414	192	121	27	0	27
District 11.....	7,032	2,608	1,386	2,328	454	256	138	114	114	0
Eunice city (part).....	68	22	12	28	4	2	2	0	0	0
Lawtell CDP.....	1,198	484	185	394	96	39	21	0	0	0
District 12.....	5,476	2,196	809	1,702	486	283	161	1	0	1
Eunice city (part).....	3,964	1,602	525	1,261	365	211	123	1	0	1
District 13.....	6,264	2,535	1,035	1,954	404	336	178	175	154	21
Eunice city (part).....	5,738	2,359	930	1,755	372	322	172	175	154	21
St. Martin Parish.....	51,459	19,216	9,475	16,666	3,621	2,481	1,446	701	636	65
District 1.....	4,195	1,703	952	1,137	230	173	93	172	171	1
Cade CDP (part).....	103	42	25	23	13	0	0	0	0	0
Morgan City city (part).....	0	0	0	0	0	0	0	0	0	0
St. Martinville city (part).....	1,177	528	198	320	68	63	38	172	171	1
District 2.....	4,570	1,727	751	1,434	490	168	106	0	0	0
Broussard city (part).....	62	28	18	13	1	2	2	0	0	0
Cade CDP (part).....	1,620	609	311	495	133	72	41	0	0	0
St. Martinville city (part).....	1,995	737	206	679	305	68	51	0	0	0
District 3.....	4,306	1,657	583	1,464	404	198	127	104	88	16
Parks village (part).....	179	68	24	54	26	7	4	0	0	0
St. Martinville city (part).....	2,497	992	288	871	230	116	76	104	88	16
District 4.....	5,653	2,042	1,159	1,882	324	246	148	0	0	0
Broussard city (part).....	0	0	0	0	0	0	0	0	0	0
Parks village (part).....	474	184	91	154	34	11	7	0	0	0
St. Martinville city (part).....	169	63	39	58	5	4	2	0	0	0
District 5.....	7,158	2,684	1,431	2,257	357	429	241	0	0	0
Catahoula CDP.....	1,094	416	222	346	56	54	39	0	0	0
District 6.....	6,074	2,358	1,048	1,968	396	304	188	102	100	2
Breaux Bridge city (part).....	4,831	1,902	794	1,584	304	247	147	102	100	2
District 7.....	5,819	2,086	820	2,073	563	277	171	277	277	0
Breaux Bridge city (part).....	2,363	816	250	879	303	115	75	277	277	0
Cecilia CDP (part).....	155	54	23	50	22	6	6	0	0	0
District 8.....	6,743	2,444	1,337	2,156	429	377	180	1	0	1
Breaux Bridge city (part).....	566	183	153	205	13	12	5	0	0	0
Henderson town (part).....	1,673	592	266	522	148	145	49	1	0	1
District 9.....	6,941	2,515	1,394	2,295	428	309	192	45	0	45
Arnaudville town (part).....	69	28	16	17	5	3	2	0	0	0
Cecilia CDP (part).....	1,825	646	310	639	143	87	60	0	0	0
Henderson town (part).....	0	0	0	0	0	0	0	0	0	0
St. Mary Parish.....	53,782	20,457	9,169	16,156	5,156	2,844	1,581	868	753	115
District 1.....	6,484	2,308	959	2,050	930	237	161	21	0	21
Baldwin town (part).....	1,706	608	211	567	265	55	37	15	0	15
Charenton CDP (part).....	1,692	643	271	534	170	74	61	0	0	0
Glencoe CDP.....	211	73	18	58	58	4	1	0	0	0
Sorrel CDP.....	766	261	134	260	88	23	16	0	0	0
District 2.....	5,200	2,008	898	1,462	615	217	141	72	67	5

Table 9.

**Household Relationship and Group Quarters Population: 2010—Con.**

[For information on confidentiality protection, nonsampling error, and definitions, see Selected Appendixes at &lt;www.census.gov/prod/cen2010/cph-1-a.pdf&gt;]

State Parish Parish Subdivision Place	Household population							Group quarters population		
	Total	Householder	Relationship to householder					Total	Institutionalized population	Non-institutionalized population
			Spouse	Child	Other relatives	Nonrelatives				
						Total	Unmarried partner			
St. Mary Parish—Con.										
District 2—Con.										
Baldwin town (part).....	541	225	118	137	42	19	13	0	0	0
Charenton CDP (part).....	211	82	55	45	24	5	5	0	0	0
Franklin city (part).....	2,788	1,053	378	844	389	124	83	68	67	1
District 3.....	5,998	2,271	974	1,830	675	248	162	137	108	29
Baldwin town (part).....	169	54	25	59	25	6	4	5	0	5
Franklin city (part).....	4,672	1,788	705	1,425	546	208	134	132	108	24
District 4.....	7,255	2,766	1,323	2,141	637	388	239	380	320	60
Bayou Vista CDP.....	4,566	1,792	857	1,306	340	271	161	86	26	60
Berwick town (part).....	52	15	11	20	4	2	1	0	0	0
Franklin city (part).....	0	0	0	0	0	0	0	0	0	0
District 5.....	8,796	3,335	1,611	2,778	633	439	272	124	124	0
Patterson city.....	5,988	2,291	1,008	1,947	459	283	176	124	124	0
District 6.....	7,598	2,896	1,513	2,333	487	369	200	124	124	0
Berwick town (part).....	3,293	1,194	671	1,113	174	141	82	0	0	0
Morgan City city (part).....	4,305	1,702	842	1,220	313	228	118	124	124	0
District 7.....	5,693	2,307	942	1,613	477	354	165	0	0	0
Morgan City city (part).....	5,693	2,307	942	1,613	477	354	165	0	0	0
District 8.....	6,758	2,566	949	1,949	702	592	241	10	10	0
Amelia CDP.....	2,459	809	384	770	256	240	73	0	0	0
Berwick town (part).....	1,591	642	232	412	167	138	62	10	10	0
Morgan City city (part).....	2,282	957	290	643	204	188	89	0	0	0
Siracuseville CDP.....	422	156	43	123	74	26	17	0	0	0
St. Tammany Parish.....	232,465	87,521	48,732	71,500	14,276	10,436	5,154	1,275	1,044	231
District 1.....	24,033	9,054	5,607	7,572	963	837	433	51	43	8
Covington city (part).....	4,824	2,118	1,017	1,274	180	235	96	8	0	8
Madisonville town.....	748	320	152	192	47	37	19	0	0	0
District 2.....	15,469	5,942	3,620	4,252	1,051	604	304	124	0	124
Abita Springs town (part).....	301	126	71	78	16	10	4	0	0	0
Covington city (part).....	1,032	408	198	304	64	58	31	0	0	0
District 3.....	18,688	7,009	3,684	5,708	1,465	822	374	16	0	16
Abita Springs town (part).....	639	251	146	185	26	31	8	0	0	0
Covington city (part).....	2,885	1,113	315	1,004	305	148	79	16	0	16
Folsom village.....	716	289	141	202	48	36	21	0	0	0
District 4.....	16,636	6,469	3,846	5,319	511	491	246	159	133	26
Mandeville city (part).....	5,353	2,122	1,114	1,805	141	171	77	133	133	0
District 5.....	16,886	6,308	3,609	5,453	807	709	375	9	0	9
Mandeville city (part).....	4	1	1	2	0	0	0	0	0	0
District 6.....	16,983	6,450	3,403	4,814	1,433	883	473	0	0	0
Abita Springs town (part).....	161	64	37	46	5	9	5	0	0	0
Pearl River town (part).....	2,214	852	416	601	202	143	71	0	0	0
Slidell city (part).....	0	0	0	0	0	0	0	0	0	0
Sun village.....	470	194	92	118	45	21	12	0	0	0
District 7.....	19,763	7,327	4,153	6,164	1,322	797	432	254	249	5
Abita Springs town (part).....	1,264	538	230	362	70	64	27	0	0	0
Lacombe CDP (part).....	8,532	3,313	1,685	2,321	800	413	230	83	78	5
Mandeville city (part).....	67	26	17	20	2	2	2	0	0	0
District 8.....	12,904	4,828	2,858	3,999	771	448	231	216	211	5
Slidell city (part).....	9,185	3,409	2,003	2,832	602	339	178	119	114	5
District 9.....	17,085	6,187	3,656	5,566	927	749	358	8	0	8
Pearl River town (part).....	34	10	7	12	5	0	0	0	0	0
Slidell city (part).....	681	305	105	197	28	46	21	0	0	0
District 10.....	16,862	6,412	3,615	5,436	694	705	332	105	105	0
Mandeville city (part).....	5,898	2,478	1,130	1,631	298	361	154	105	105	0
District 11.....	15,901	5,774	3,020	4,996	1,207	904	436	19	13	6
Lacombe CDP (part).....	64	23	14	21	3	3	2	0	0	0
Slidell city (part).....	22	5	2	5	10	0	0	0	0	0
District 12.....	14,911	5,748	2,747	4,396	1,065	955	435	6	0	6
Eden Isle CDP (part).....	2,370	916	620	658	87	89	48	0	0	0
Slidell city (part).....	11,189	4,318	1,893	3,375	843	760	334	6	0	6
District 13.....	15,501	6,157	3,313	4,360	843	828	432	0	0	0
Eden Isle CDP (part).....	4,671	2,113	1,170	928	195	265	154	0	0	0
Slidell city (part).....	1,591	495	350	614	82	50	25	0	0	0
District 14.....	10,843	3,856	1,601	3,465	1,217	704	293	308	290	18
Pearl River town (part).....	258	87	57	74	23	17	6	0	0	0
Slidell city (part).....	4,085	1,518	566	1,232	467	302	121	190	172	18
Tangipahoa Parish.....	117,459	45,135	20,233	35,327	9,701	7,063	3,513	3,638	1,219	2,419
District 1.....	10,662	3,987	1,697	3,360	1,137	481	294	60	60	0
Kentwood town.....	2,138	827	228	681	300	102	58	60	60	0
Tangipahoa village.....	748	259	64	276	107	42	32	0	0	0
District 2.....	13,147	4,969	2,853	3,896	879	550	311	196	126	70
Amite City town (part).....	976	410	185	269	67	45	26	65	65	0
District 3.....	9,888	3,570	1,275	3,392	1,225	426	260	591	591	0
Amite City town (part).....	2,509	907	292	844	357	109	64	591	591	0
Independence town (part).....	762	281	105	237	103	36	27	0	0	0
Roseland town.....	1,123	415	156	388	114	50	34	0	0	0
District 4.....	12,546	4,712	2,345	3,867	989	633	363	182	0	182
Independence town (part).....	903	361	127	259	111	45	25	0	0	0

Table 9.

**Household Relationship and Group Quarters Population: 2010—Con.**

[For information on confidentiality protection, nonsampling error, and definitions, see Selected Appendixes at &lt;www.census.gov/prod/cen2010/cph-1-a.pdf&gt;]

State Parish Parish Subdivision Place	Household population							Group quarters population		
	Total	Householder	Relationship to householder					Total	Institutionalized population	Non-institutionalized population
			Spouse	Child	Other relatives	Nonrelatives				
						Total	Unmarried partner			
Tangipahoa Parish—Con.										
District 4—Con.										
Natalbany CDP (part).....	851	326	111	272	68	74	48	182	0	182
District 5.....	10,664	4,531	1,572	2,535	782	1,244	386	2,042	0	2,042
Hammond city (part).....	4,654	2,052	614	995	337	656	165	2,036	0	2,036
Natalbany CDP (part).....	1,836	809	204	375	133	315	78	0	0	0
Tickfaw village.....	694	267	129	205	49	44	26	0	0	0
District 6.....	11,742	4,524	1,764	3,626	961	867	437	147	123	24
Hammond city (part).....	1,614	632	313	468	101	100	47	123	123	0
District 7.....	9,933	3,890	1,020	3,085	1,111	827	399	202	202	0
Hammond city (part).....	9,066	3,543	894	2,861	1,029	739	352	202	202	0
Natalbany CDP (part).....	115	39	26	36	10	4	2	0	0	0
District 8.....	13,033	5,202	2,427	3,660	886	858	411	153	111	42
Hammond city (part).....	2,213	967	442	550	131	123	72	111	111	0
Ponchatoula city (part).....	187	66	53	64	3	1	1	0	0	0
District 9.....	12,907	4,910	2,410	3,921	1,031	635	360	11	6	5
Ponchatoula city (part).....	3,389	1,348	497	994	382	168	89	6	6	0
District 10.....	12,937	4,840	2,870	3,985	700	542	292	54	0	54
Ponchatoula city (part).....	2,940	1,167	489	917	183	184	94	37	0	37
Tensas Parish.....	5,236	2,172	787	1,476	628	173	119	16	16	0
District 1.....	743	296	148	208	65	26	16	0	0	0
Newellton town (part).....	90	38	21	23	8	0	0	0	0	0
District 2.....	725	284	51	238	130	22	14	0	0	0
Newellton town (part).....	725	284	51	238	130	22	14	0	0	0
District 3.....	896	389	209	226	57	15	7	0	0	0
Newellton town (part).....	372	156	62	114	32	8	3	0	0	0
District 4.....	914	369	157	261	90	37	25	0	0	0
St. Joseph town (part).....	422	156	54	149	48	15	11	0	0	0
District 5.....	738	295	76	213	123	31	23	16	16	0
St. Joseph town (part).....	738	295	76	213	123	31	23	16	16	0
District 6.....	651	285	108	155	88	15	12	0	0	0
Waterproof town (part).....	119	49	6	29	30	5	5	0	0	0
District 7.....	569	254	38	175	75	27	22	0	0	0
Waterproof town (part).....	569	254	38	175	75	27	22	0	0	0
Terrebonne Parish.....	110,381	40,091	20,014	34,340	9,456	6,480	3,353	1,479	1,297	182
District 1.....	8,790	3,019	1,034	2,899	1,276	562	273	4	0	4
Houma city (part).....	5,953	2,081	613	1,955	910	394	199	4	0	4
District 2.....	11,065	4,118	1,544	3,443	1,191	769	359	11	0	11
Bayou Cane CDP (part).....	78	27	22	22	5	2	1	0	0	0
Gray CDP (part).....	3,307	1,155	489	1,108	351	204	109	0	0	0
Houma city (part).....	2,460	967	252	769	347	125	63	0	0	0
Schriever CDP (part).....	2,804	1,056	386	793	238	331	122	0	0	0
District 3.....	13,138	5,240	2,371	3,834	802	891	459	133	112	21
Bayou Cane CDP (part).....	13,094	5,228	2,363	3,812	801	890	459	133	112	21
District 4.....	12,922	4,701	2,275	4,066	1,038	842	440	233	228	5
Bayou Blue CDP (part).....	2,919	981	517	975	248	198	106	0	0	0
Bayou Cane CDP (part).....	5,817	2,240	954	1,746	470	407	215	233	228	5
Gray CDP (part).....	2,277	783	416	767	182	129	67	0	0	0
Houma city (part).....	135	60	35	33	2	5	3	0	0	0
Schriever CDP (part).....	26	8	6	11	0	1	0	0	0	0
District 5.....	10,549	4,329	1,550	2,935	875	860	425	70	20	50
Bayou Blue CDP (part).....	429	162	63	139	38	27	12	0	0	0
Houma city (part).....	8,152	3,472	1,180	2,165	667	668	329	70	20	50
District 6.....	17,982	6,470	3,998	5,641	1,146	727	385	120	114	6
Houma city (part).....	5,655	2,222	1,260	1,750	224	199	110	114	114	0
Schriever CDP (part).....	4,017	1,376	803	1,262	360	216	114	6	0	6
District 7.....	14,294	4,711	2,901	4,820	1,206	656	372	892	823	69
Dulac CDP.....	1,463	490	240	445	209	79	42	0	0	0
Houma city (part).....	6,407	2,208	1,531	2,137	322	209	121	10	0	10
District 8.....	10,341	3,626	1,925	3,161	995	634	339	14	0	14
Chauvin CDP (part).....	1,988	665	384	611	220	108	65	0	0	0
Houma city (part).....	4,753	1,741	763	1,434	456	359	182	14	0	14
Presquille CDP (part).....	145	38	35	66	6	0	0	0	0	0
District 9.....	11,300	3,877	2,416	3,541	927	539	301	2	0	2
Bayou Blue CDP (part).....	674	236	142	204	51	41	22	0	0	0
Bourg CDP.....	2,578	890	577	825	179	107	54	1	0	1
Chauvin CDP (part).....	924	321	183	284	85	51	24	0	0	0
Montegut CDP.....	1,539	531	288	472	123	125	75	1	0	1
Presquille CDP (part).....	1,662	553	428	542	107	32	19	0	0	0
Union Parish.....	22,306	9,144	4,571	6,240	1,592	759	440	415	415	0
District 1.....	1,965	781	219	683	193	89	46	340	340	0
Farmerville town (part).....	1,965	781	219	683	193	89	46	340	340	0
District 2.....	2,135	889	432	535	214	65	40	0	0	0
Marion town.....	765	333	115	206	90	21	17	0	0	0
District 3.....	2,448	999	560	677	150	62	35	0	0	0
Farmerville town (part).....	9	4	4	1	0	0	0	0	0	0
Spearsville village.....	137	61	35	37	2	2	0	0	0	0
District 4.....	2,683	1,126	609	699	142	107	59	0	0	0

Table 9.

**Household Relationship and Group Quarters Population: 2010—Con.**

[For information on confidentiality protection, nonsampling error, and definitions, see Selected Appendixes at &lt;www.census.gov/prod/cen2010/cph-1-a.pdf&gt;]

State Parish Parish Subdivision Place	Household population							Group quarters population		
	Total	Householder	Relationship to householder					Total	Institutionalized population	Non-institutionalized population
			Spouse	Child	Other relatives	Nonrelatives				
						Total	Unmarried partner			
Union Parish—Con.										
District 4—Con.										
Bernice town (part).....	528	196	83	172	43	34	18	0	0	0
Farmerville town (part).....	0	0	0	0	0	0	0	0	0	0
District 5.....	3,096	1,264	711	818	182	121	64	0	0	0
Downsville village (part).....	115	41	24	34	12	4	2	0	0	0
Farmerville town (part).....	13	7	2	2	2	0	0	0	0	0
District 6.....	2,389	930	403	778	182	96	56	15	15	0
Farmerville town (part).....	968	355	102	369	87	55	32	15	15	0
District 7.....	2,930	1,249	707	754	157	63	43	58	58	0
Farmerville town (part).....	492	243	73	125	38	13	11	58	58	0
District 8.....	2,425	1,033	585	603	125	79	45	0	0	0
District 9.....	2,235	873	345	693	247	77	52	2	2	0
Bernice town (part).....	1,159	442	140	387	151	39	29	2	2	0
Junction City village (part).....	462	190	69	135	49	19	14	0	0	0
Lillie village.....	118	43	24	38	11	2	2	0	0	0
Vermilion Parish.....	57,463	21,889	11,128	18,162	3,428	2,856	1,743	536	442	94
District 1.....	5,376	1,985	1,155	1,696	285	255	151	0	0	0
Maurice village.....	964	382	185	281	64	52	32	0	0	0
District 2.....	5,184	1,836	1,156	1,756	226	210	107	0	0	0
District 3.....	5,493	1,896	1,149	1,863	317	268	169	0	0	0
Delcambre town (part).....	8	3	1	2	0	2	0	0	0	0
Erath town (part).....	365	142	59	124	22	18	10	0	0	0
District 4.....	3,514	1,330	404	1,223	356	201	129	7	0	7
Abbeville city (part).....	3,166	1,190	346	1,130	326	174	119	7	0	7
District 5.....	4,246	1,640	761	1,347	286	212	125	38	0	38
Abbeville city (part).....	2,899	1,094	455	992	208	150	89	38	0	38
District 6.....	4,810	1,839	879	1,591	251	250	158	124	124	0
Abbeville city (part).....	853	333	80	337	37	66	36	124	124	0
Erath town (part).....	1,742	697	304	558	79	104	68	0	0	0
District 7.....	3,661	1,466	477	1,253	275	190	122	185	172	13
Abbeville city (part).....	3,465	1,393	432	1,189	269	182	118	185	172	13
District 8.....	3,822	1,393	776	1,233	254	166	100	0	0	0
Delcambre town (part).....	1,474	554	246	473	122	79	48	0	0	0
Erath town (part).....	7	1	0	5	0	1	1	0	0	0
District 9.....	3,330	1,299	705	968	177	181	114	0	0	0
Abbeville city (part).....	44	18	13	9	4	0	0	0	0	0
District 10.....	3,446	1,439	644	973	192	198	120	114	93	21
Kaplan city (part).....	2,338	1,023	389	626	145	155	88	114	93	21
District 11.....	3,719	1,481	723	1,125	196	194	120	15	0	15
Abbeville city (part).....	1,476	670	241	396	84	85	57	0	0	0
Kaplan city (part).....	40	18	10	6	0	6	2	0	0	0
District 12.....	3,726	1,448	707	1,091	265	215	141	0	0	0
Kaplan city (part).....	2,108	845	357	599	172	135	93	0	0	0
District 13.....	3,649	1,390	853	1,073	180	153	94	0	0	0
District 14.....	3,487	1,447	739	970	168	163	93	53	53	0
Gueydan town.....	1,345	595	241	381	63	65	43	53	53	0
Vernon Parish.....	50,076	19,165	10,666	15,703	2,533	2,009	917	2,258	286	1,972
District 1.....	2,894	1,140	566	846	186	156	79	0	0	0
District 2.....	4,127	1,612	903	1,219	239	154	96	5	0	5
Anacoco village.....	869	337	203	270	33	26	20	0	0	0
Hornbeck town.....	480	202	94	142	26	16	10	0	0	0
District 3.....	4,274	1,598	987	1,330	229	130	70	0	0	0
DeRidder city (part).....	442	150	93	160	18	21	8	0	0	0
District 4.....	9,364	3,013	2,050	3,866	219	216	76	1,937	0	1,937
Fort Polk South CDP.....	7,101	2,028	1,582	3,320	122	49	16	1,937	0	1,937
District 5.....	3,549	1,352	837	1,043	212	105	47	0	0	0
Pitkin CDP.....	576	230	122	160	41	23	7	0	0	0
District 6.....	3,612	1,440	842	1,031	189	110	57	0	0	0
Simpson village.....	638	250	147	194	25	22	18	0	0	0
District 7.....	3,802	1,462	753	1,198	200	189	90	86	86	0
DeRidder city (part).....	84	25	15	38	1	5	0	0	0	0
Rosepine town.....	1,606	657	278	490	84	97	50	86	86	0
District 8.....	3,987	1,612	738	1,146	235	256	101	0	0	0
New Llano town (part).....	2,422	960	404	739	159	160	58	0	0	0
District 9.....	3,293	1,236	600	969	289	199	78	13	0	13
Leesville city (part).....	2,433	901	416	735	217	164	65	6	0	6
New Llano town (part).....	82	29	18	22	9	4	1	0	0	0
District 10.....	1,938	803	291	596	156	92	43	0	0	0
Leesville city (part).....	1,038	451	115	332	89	51	22	0	0	0
District 11.....	6,061	2,575	1,418	1,612	209	247	104	113	106	7
Fort Polk North CDP.....	2,864	1,083	909	820	27	25	10	0	0	0
Leesville city (part).....	2,115	1,056	285	481	128	165	64	113	106	7
District 12.....	3,175	1,322	681	847	170	155	76	104	94	10
Leesville city (part).....	809	340	145	235	44	45	20	98	94	4
Washington Parish.....	45,586	18,113	7,969	13,452	3,941	2,111	1,078	1,582	1,566	16
District 1.....	2,594	1,021	478	712	249	134	64	0	0	0
Bogalusa city (part).....	939	356	128	291	120	44	21	0	0	0



Table 9.

**Household Relationship and Group Quarters Population: 2010—Con.**

[For information on confidentiality protection, nonsampling error, and definitions, see Selected Appendixes at &lt;www.census.gov/prod/cen2010/cph-1-a.pdf&gt;]

State Parish Parish Subdivision Place	Household population							Group quarters population		
	Total	Householder	Relationship to householder					Total	Institutionalized population	Non-institutionalized population
			Spouse	Child	Other relatives	Nonrelatives				
						Total	Unmarried partner			
Washington Parish—Con.										
District 2.....	7,047	2,893	1,256	1,932	575	391	188	32	32	0
Bogalusa city (part).....	3,166	1,320	471	876	291	208	99	32	32	0
District 3.....	7,218	2,983	953	2,210	729	343	194	176	168	8
Bogalusa city (part).....	6,182	2,556	718	1,956	637	315	178	165	165	0
District 4.....	5,555	2,280	819	1,665	544	247	132	1,125	1,125	0
Angie village (part).....	249	99	44	82	18	6	6	0	0	0
Bogalusa city (part).....	1,748	728	187	561	196	76	40	0	0	0
Varnado village (part).....	303	136	53	89	16	9	3	1,125	1,125	0
District 5.....	8,290	3,126	1,749	2,463	603	349	161	0	0	0
Angie village (part).....	2	1	0	0	0	1	1	0	0	0
Varnado village (part).....	33	11	7	13	2	0	0	0	0	0
District 6.....	6,569	2,455	1,066	2,086	669	293	150	0	0	0
Franklinton town (part).....	2,165	824	252	776	225	88	44	0	0	0
District 7.....	8,313	3,355	1,648	2,384	572	354	189	249	241	8
Franklinton town (part).....	1,443	644	268	396	82	53	23	249	241	8
Webster Parish.....	39,976	16,537	7,384	11,344	2,993	1,718	981	1,231	1,116	115
District 1.....	3,238	1,407	646	822	231	132	77	292	279	13
Springhill city (part).....	3,238	1,407	646	822	231	132	77	292	279	13
District 2.....	2,607	1,142	270	787	259	149	83	0	0	0
Cullen town (part).....	881	376	70	278	103	54	25	0	0	0
Springhill city (part).....	1,726	766	200	509	156	95	58	0	0	0
District 3.....	3,459	1,376	755	969	229	130	70	0	0	0
Cullen town (part).....	282	112	36	83	29	22	16	0	0	0
Sarepta town.....	891	348	189	283	43	28	16	0	0	0
Springhill city (part).....	0	0	0	0	0	0	0	0	0	0
District 4.....	3,332	1,358	787	893	190	104	58	12	0	12
Minden city (part).....	16	6	6	4	0	0	0	0	0	0
Shongaloo village.....	182	64	44	64	9	1	0	0	0	0
Springhill city (part).....	13	6	5	2	0	0	0	0	0	0
District 5.....	2,996	1,264	595	781	230	126	55	454	447	7
Cotton Valley town.....	1,002	411	153	295	89	54	26	7	0	7
Dixie Inn village (part).....	0	0	0	0	0	0	0	0	0	0
District 6.....	4,257	1,703	877	1,259	249	169	102	19	0	19
Dixie Inn village (part).....	266	123	32	83	7	21	12	0	0	0
Minden city (part).....	2,470	975	501	760	143	91	51	8	0	8
District 7.....	3,367	1,314	597	1,087	238	131	77	27	0	27
Dixie Inn village (part).....	7	4	2	0	0	1	1	0	0	0
Dubberly village (part).....	0	0	0	0	0	0	0	0	0	0
Minden city (part).....	1,685	646	266	605	107	61	39	13	0	13
District 8.....	3,469	1,457	641	997	223	151	80	0	0	0
Minden city (part).....	3,469	1,457	641	997	223	151	80	0	0	0
District 9.....	2,561	1,057	269	796	290	149	89	277	269	8
Minden city (part).....	2,561	1,057	269	796	290	149	89	277	269	8
District 10.....	2,513	1,114	275	720	293	111	74	147	121	26
Minden city (part).....	2,440	1,074	261	703	293	109	73	143	121	22
District 11.....	4,146	1,628	804	1,239	311	164	97	3	0	3
Dubberly village (part).....	273	109	62	78	16	8	7	0	0	0
Heflin village.....	244	94	55	70	13	12	7	0	0	0
Sibley town.....	1,215	462	237	380	81	55	31	3	0	3
District 12.....	4,031	1,717	868	994	250	202	119	0	0	0
Doyline village.....	818	325	164	241	55	33	19	0	0	0
West Baton Rouge Parish.....	23,232	8,688	4,104	7,403	1,983	1,054	590	556	537	19
District 1.....	3,299	1,235	565	1,071	261	167	107	0	0	0
Addis town (part).....	3,220	1,206	556	1,045	251	162	104	0	0	0
District 2.....	4,056	1,420	888	1,367	244	137	80	8	0	8
Addis town (part).....	373	127	83	130	19	14	9	0	0	0
Brusly town (part).....	2,040	736	434	654	144	72	40	0	0	0
District 3.....	1,899	653	245	653	270	78	48	0	0	0
Addis town (part).....	0	0	0	0	0	0	0	0	0	0
Brusly town (part).....	540	199	87	179	55	20	12	0	0	0
Port Allen city (part).....	2	1	0	0	1	0	0	0	0	0
District 4.....	2,706	1,082	556	810	144	114	57	0	0	0
Brusly town (part).....	9	4	3	2	0	0	0	0	0	0
Port Allen city (part).....	1,651	726	272	436	116	101	50	0	0	0
District 5.....	1,757	704	209	535	240	69	42	11	0	11
Port Allen city (part).....	1,757	704	209	535	240	69	42	11	0	11
District 6.....	1,995	795	357	558	135	150	63	446	446	0
Port Allen city (part).....	0	0	0	0	0	0	0	0	0	0
District 7.....	2,479	890	501	797	169	122	62	0	0	0
District 8.....	2,733	994	540	838	245	116	67	0	0	0
Erwinville CDP.....	2,192	801	435	664	196	96	58	0	0	0
District 9.....	2,308	915	243	774	275	101	64	91	91	0
Port Allen city (part).....	1,668	637	193	559	209	70	46	91	91	0
West Carroll Parish.....	11,170	4,452	2,335	3,229	769	385	201	434	429	5
District A.....	1,589	633	327	451	119	59	30	378	378	0
Epps village.....	476	191	78	143	40	24	10	378	378	0
District B.....	2,648	1,029	584	777	166	92	49	0	0	0

Table 9.

**Household Relationship and Group Quarters Population: 2010—Con.**

[For information on confidentiality protection, nonsampling error, and definitions, see Selected Appendixes at &lt;www.census.gov/prod/cen2010/cph-1-a.pdf&gt;]

State Parish Parish Subdivision Place	Household population							Group quarters population		
	Total	Householder	Relationship to householder					Total	Institutionalized population	Non-institutionalized population
			Spouse	Child	Other relatives	Nonrelatives				
						Total	Unmarried partner			
West Carroll Parish—Con.										
District B—Con.										
Pioneer village.....	156	56	23	52	18	7	3	0	0	0
District C.....	2,486	980	535	740	153	78	43	0	0	0
Forest village.....	355	126	80	112	27	10	6	0	0	0
Oak Grove town (part).....	369	156	72	106	21	14	8	0	0	0
District D.....	2,118	898	366	597	179	78	38	51	51	0
Oak Grove town (part).....	1,307	575	193	365	127	47	22	51	51	0
District E.....	2,329	912	523	664	152	78	41	5	0	5
Kilbourne village.....	416	176	94	110	28	8	8	0	0	0
West Feliciana Parish.....	10,328	3,971	2,033	3,232	721	371	190	5,297	5,291	6
District 1.....	1,360	556	217	430	62	95	38	0	0	0
St. Francisville town (part).....	1,360	556	217	430	62	95	38	0	0	0
District 2.....	2,499	914	615	806	90	74	40	120	120	0
District 3.....	1,632	646	264	500	167	55	28	0	0	0
District 4.....	1,121	423	230	370	70	28	19	5,147	5,147	0
District 5.....	1,258	460	208	413	145	32	20	0	0	0
St. Francisville town (part).....	2	1	0	0	0	1	0	0	0	0
District 6.....	1,610	639	348	464	107	52	27	6	0	6
St. Francisville town (part).....	181	72	39	50	16	4	3	6	0	6
District 7.....	848	333	151	249	80	35	18	24	24	0
St. Francisville town (part).....	192	91	35	49	13	4	1	24	24	0
Winn Parish.....	13,553	5,469	2,546	4,040	1,041	457	248	1,760	1,676	84
District 1.....	1,780	715	238	570	192	65	38	0	0	0
Atlanta village (part).....	163	58	30	55	14	6	5	0	0	0
St. Maurice CDP.....	323	121	42	92	55	13	7	0	0	0
Winnfield city (part).....	775	324	56	290	76	29	17	0	0	0
District 2.....	1,813	704	181	616	232	80	35	0	0	0
Winnfield city (part).....	1,604	620	169	532	213	70	30	0	0	0
District 3.....	1,910	816	396	521	120	57	29	1,619	1,619	0
Atlanta village (part).....	0	0	0	0	0	0	0	0	0	0
Winnfield city (part).....	742	304	106	239	66	27	13	68	68	0
District 4.....	2,087	835	466	607	130	49	30	8	0	8
Calvin village.....	238	90	48	66	30	4	3	0	0	0
Winnfield city (part).....	202	91	44	59	2	6	5	0	0	0
District 5.....	1,848	760	423	506	99	60	38	51	0	51
Dodson village.....	337	139	61	99	25	13	10	0	0	0
Sikes village.....	119	51	23	27	8	10	5	0	0	0
District 6.....	2,068	819	394	632	137	86	44	0	0	0
Joyce CDP.....	384	143	84	117	22	18	9	0	0	0
Winnfield city (part).....	962	388	152	305	76	41	22	0	0	0
District 7.....	2,047	820	448	588	131	60	34	82	57	25
Jordan Hill CDP.....	211	80	55	68	4	4	3	0	0	0
Tullos town (part).....	0	0	0	0	0	0	0	0	0	0
Winnfield city (part).....	421	182	70	115	33	21	12	66	57	9

Table 10.

**Household Relationship and Group Quarters Population: 2010**

[For information on confidentiality protection, nonsampling error, and definitions, see Selected Appendixes at &lt;www.census.gov/prod/cen2010/cph-1-a.pdf&gt;]

State Parish Place	Household population							Group quarters population		
	Total	House- holder	Relationship to householder					Total	Institution- alized population	Non- institution- alized population
			Spouse	Child	Other relatives	Nonrelatives				
						Total	Unmarried partner			
<b>Louisiana.....</b>	<b>4,405,945</b>	<b>1,728,360</b>	<b>768,198</b>	<b>1,325,420</b>	<b>340,429</b>	<b>243,538</b>	<b>116,865</b>	<b>127,427</b>	<b>88,104</b>	<b>39,323</b>
<b>PARISH</b>										
Acadia Parish.....	60,723	22,841	11,133	19,775	3,995	2,979	1,675	1,050	825	225
Allen Parish.....	21,564	8,516	4,092	6,657	1,442	857	526	4,200	4,197	3
Ascension Parish.....	106,425	37,790	21,458	35,841	6,818	4,518	2,426	790	752	38
Assumption Parish.....	23,222	8,736	4,484	7,128	1,911	963	646	199	179	20
Avoyelles Parish.....	38,730	15,432	7,098	11,859	2,605	1,736	1,167	3,343	3,248	95
Beauregard Parish.....	34,354	13,159	7,336	10,366	2,106	1,387	702	1,300	1,288	12
Bienville Parish.....	14,034	5,838	2,467	4,013	1,169	547	329	319	311	8
Bossier Parish.....	115,018	45,215	22,318	34,260	7,438	5,787	2,723	1,961	1,137	824
Caddo Parish.....	248,722	102,139	38,580	73,151	21,794	13,058	6,702	6,247	4,241	2,006
Calcasieu Parish.....	188,972	73,996	34,816	57,342	13,034	9,784	4,715	3,796	2,581	1,215
Caldwell Parish.....	9,548	3,905	1,947	2,641	674	381	212	584	578	6
Cameron Parish.....	6,839	2,575	1,589	2,072	377	226	138	0	0	0
Catahoula Parish.....	9,541	3,834	1,916	2,706	797	288	202	866	866	0
Claiborne Parish.....	14,278	6,017	2,587	3,953	1,218	503	295	2,917	2,917	0
Concordia Parish.....	19,337	7,613	3,209	5,985	1,793	737	439	1,485	1,466	19
De Soto Parish.....	26,441	10,562	4,855	7,813	2,190	1,021	597	215	199	16
East Baton Rouge Parish.....	429,066	172,057	66,359	124,502	34,915	31,233	10,957	11,105	4,861	6,244
East Carroll Parish.....	6,692	2,552	822	2,229	808	808	176	281	1,067	0
East Feliciana Parish.....	17,876	7,022	3,383	5,117	1,753	601	334	2,391	2,377	14
Evangeline Parish.....	32,605	12,829	6,022	10,672	1,856	1,226	795	1,379	1,363	16
Franklin Parish.....	20,035	7,904	3,714	5,910	1,775	732	448	732	634	98
Grant Parish.....	19,372	7,496	3,994	5,767	1,299	816	433	2,937	2,921	16
Iberia Parish.....	72,296	26,778	12,496	23,419	6,016	3,587	2,015	944	843	101
Iberville Parish.....	29,408	11,072	4,862	9,081	3,134	1,259	732	3,979	3,698	281
Jackson Parish.....	15,236	6,261	3,115	4,333	1,032	495	301	1,038	1,022	16
Jefferson Parish.....	429,241	169,647	72,950	123,497	36,888	26,259	12,065	3,311	2,649	662
Jefferson Davis Parish.....	31,027	11,771	5,939	9,752	2,240	1,325	726	567	543	24
Lafayette Parish.....	216,428	87,027	38,017	64,610	11,951	14,823	6,416	5,150	2,208	2,942
Lafourche Parish.....	94,693	35,486	18,725	28,415	6,903	5,164	2,905	1,625	794	831
La Salle Parish.....	13,647	5,468	2,947	3,972	824	436	256	1,243	1,229	14
Lincoln Parish.....	41,852	17,599	6,949	11,177	2,465	3,662	930	4,883	478	4,405
Livingston Parish.....	126,834	46,007	25,632	40,843	8,137	6,215	3,275	1,192	842	350
Madison Parish.....	10,502	4,025	1,500	3,378	1,132	467	296	1,591	1,544	47
Morehouse Parish.....	27,211	10,853	4,672	7,982	2,629	1,075	619	768	760	8
Natchitoches Parish.....	37,376	15,614	6,259	10,943	2,532	2,028	895	2,190	721	1,469
Orleans Parish.....	330,664	142,158	39,078	89,960	31,444	28,024	11,844	13,165	5,509	7,656
Ouachita Parish.....	148,186	58,691	24,771	46,362	11,329	7,033	3,571	5,534	3,424	2,110
Plaquemines Parish.....	22,770	8,077	4,400	7,427	1,835	1,031	585	272	174	98
Pointe Coupee Parish.....	22,686	9,082	4,312	6,661	1,708	923	608	116	116	0
Rapides Parish.....	127,112	50,401	22,699	38,969	9,385	5,658	2,997	4,501	2,793	1,708
Red River Parish.....	8,927	3,472	1,660	2,628	785	382	188	164	164	0
Richland Parish.....	19,686	7,551	3,563	5,958	1,830	784	441	1,039	896	143
Sabine Parish.....	23,793	9,622	4,950	6,808	1,526	887	500	440	406	34
St. Bernard Parish.....	35,604	13,221	5,414	11,071	3,285	2,613	1,414	293	265	28
St. Charles Parish.....	52,188	18,557	10,256	17,386	3,848	2,141	1,200	592	590	2
St. Helena Parish.....	11,082	4,333	1,863	3,333	1,123	430	247	121	113	8
St. James Parish.....	21,898	7,717	3,907	7,326	2,309	639	418	204	199	5
St. John the Baptist Parish.....	45,453	15,965	7,760	15,259	4,602	1,867	1,109	471	467	4
St. Landry Parish.....	82,279	31,857	14,177	26,841	5,931	3,473	2,121	1,105	926	179
St. Martin Parish.....	51,459	19,216	9,475	16,666	3,621	2,481	1,446	701	636	65
St. Mary Parish.....	53,782	20,457	9,169	16,156	5,156	2,844	1,581	868	753	115
St. Tammany Parish.....	232,465	87,521	48,732	71,500	14,276	10,436	5,154	1,275	1,044	231
Tangipahoa Parish.....	117,459	45,135	20,233	35,327	9,701	7,063	3,513	3,638	1,219	2,419
Tensas Parish.....	5,236	2,172	787	1,476	628	173	119	16	16	0
Terrebonne Parish.....	110,381	40,091	20,014	34,340	9,456	6,480	3,353	1,479	1,297	182
Union Parish.....	22,306	9,144	4,571	6,240	1,592	759	440	415	415	0
Vermilion Parish.....	57,463	21,889	11,128	18,162	3,428	2,856	1,743	536	442	94
Vernon Parish.....	50,076	19,165	10,666	15,703	2,533	2,009	917	2,258	286	1,972
Washington Parish.....	45,586	18,113	7,969	13,452	3,941	2,111	1,078	1,582	1,566	16
Webster Parish.....	39,976	16,537	7,384	11,344	2,993	1,718	981	1,231	1,116	115
West Baton Rouge Parish.....	23,232	8,688	4,104	7,403	1,983	1,054	590	556	537	19
West Carroll Parish.....	11,170	4,452	2,335	3,229	769	385	201	434	429	5
West Feliciana Parish.....	10,328	3,971	2,033	3,232	721	371	190	5,297	5,291	6
Winn Parish.....	13,553	5,469	2,546	4,040	1,041	457	248	1,760	1,676	84
<b>PLACE</b>										
Abbeville city, Vermilion Parish.....	11,903	4,698	1,567	4,053	928	657	419	354	296	58
Abita Springs town, St. Tammany Parish.....	2,365	979	484	671	117	114	44	0	0	0
Addis town, West Baton Rouge Parish.....	3,593	1,333	639	1,175	270	176	113	0	0	0
Albany village, Livingston Parish.....	1,088	452	177	340	63	56	25	0	0	0
Alexandria city, Rapides Parish.....	45,367	18,272	6,327	14,305	4,323	2,140	1,187	2,356	1,611	745

Table 10.

**Household Relationship and Group Quarters Population: 2010—Con.**

[For information on confidentiality protection, nonsampling error, and definitions, see Selected Appendixes at &lt;www.census.gov/prod/cen2010/cph-1-a.pdf&gt;]

State Parish Place	Household population							Group quarters population		
	Total	House- holder	Relationship to householder					Total	Institution- alized population	Non- institution- alized population
			Spouse	Child	Other relatives	Nonrelatives				
						Total	Unmarried partner			
<b>PLACE—Con.</b>										
Ama CDP, St. Charles Parish.....	1,316	503	277	397	89	50	28	0	0	0
Amelia CDP, St. Mary Parish.....	2,459	809	384	770	256	240	73	0	0	0
Amite City town, Tangipahoa Parish.....	3,485	1,317	477	1,113	424	154	90	656	656	0
Anacoco village, Vernon Parish.....	869	337	203	270	33	26	20	0	0	0
Angie village, Washington Parish.....	251	100	44	82	18	7	7	0	0	0
Arabi CDP, St. Bernard Parish.....	3,630	1,465	522	1,024	337	282	150	5	0	5
Arcadia town, Bienville Parish.....	2,672	1,069	318	888	266	131	71	247	247	0
Arnaudville town.....	1,057	453	199	294	63	48	35	0	0	0
St. Landry Parish (part).....	988	425	183	277	58	45	33	0	0	0
St. Martin Parish (part).....	69	28	16	17	5	3	2	0	0	0
Ashland village, Natchitoches Parish.....	269	112	58	62	26	11	6	0	0	0
Athens village, Claiborne Parish.....	249	106	52	70	11	10	4	0	0	0
Atlanta village, Winn Parish.....	163	58	30	55	14	6	5	0	0	0
Avondale CDP, Jefferson Parish.....	4,954	1,672	814	1,536	642	290	133	0	0	0
Baker city, East Baton Rouge Parish.....	13,703	4,950	1,945	4,722	1,481	605	329	192	182	10
Baldwin town, St. Mary Parish.....	2,416	887	354	763	332	80	54	20	0	20
Ball town, Rapides Parish.....	3,842	1,521	721	1,156	249	195	90	158	0	158
Banks Springs CDP, Caldwell Parish.....	1,117	483	114	388	100	32	21	75	75	0
Barataria CDP, Jefferson Parish.....	1,109	410	248	263	124	64	37	0	0	0
Basile town.....	1,498	581	244	482	104	87	55	323	323	0
Acadia Parish (part).....	1	1	0	0	0	0	0	0	0	0
Evangeline Parish (part).....	1,497	580	244	482	104	87	55	323	323	0
Baskin village, Franklin Parish.....	248	101	41	70	25	11	7	6	0	6
Bastrop city, Morehouse Parish.....	11,095	4,281	1,271	3,672	1,375	496	321	270	269	1
Baton Rouge city, East Baton Rouge Parish.....	219,939	91,474	27,540	61,230	20,210	19,485	6,188	9,554	3,531	6,023
Bawcomville CDP, Ouachita Parish.....	3,588	1,434	596	1,048	285	225	130	0	0	0
Bayou Blue CDP.....	12,352	4,232	2,365	4,010	968	777	409	0	0	0
Lafourche Parish (part).....	8,330	2,853	1,643	2,692	631	511	269	0	0	0
Terrebonne Parish (part).....	4,022	1,379	722	1,318	337	266	140	0	0	0
Bayou Cane CDP, Terrebonne Parish.....	18,989	7,495	3,339	5,580	1,276	1,299	675	366	340	26
Bayou Country Club CDP, Lafourche Parish.....	1,396	535	372	408	35	46	21	0	0	0
Bayou Gauche CDP, St. Charles Parish.....	2,071	686	472	717	115	81	45	0	0	0
Bayou Goula CDP, Iberville Parish.....	612	201	83	216	97	15	9	0	0	0
Bayou L'Ourse CDP, Assumption Parish.....	1,978	702	406	611	142	117	72	0	0	0
Bayou Vista CDP, St. Mary Parish.....	4,566	1,792	857	1,306	340	271	161	86	26	60
Belcher village, Caddo Parish.....	263	106	56	69	29	3	1	0	0	0
Belle Chasse CDP, Plaquemines Parish.....	12,603	4,463	2,616	4,322	643	559	313	76	35	41
Belle Rose CDP, Assumption Parish.....	1,902	708	314	609	200	71	45	0	0	0
Belmont CDP, Sabine Parish.....	361	136	92	111	17	5	4	0	0	0
Benton town, Bossier Parish.....	1,948	777	291	611	182	87	49	0	0	0
Bernice town, Union Parish.....	1,687	638	223	559	194	73	47	2	2	0
Berwick town, St. Mary Parish.....	4,936	1,851	914	1,545	345	281	145	10	10	0
Bienville village, Bienville Parish.....	218	105	46	49	11	7	5	0	0	0
Bianchard town, Caddo Parish.....	2,899	1,144	664	820	166	105	60	0	0	0
Bogalusa city, Washington Parish.....	12,035	4,960	1,504	3,684	1,244	643	338	197	197	0
Bonita village, Morehouse Parish.....	284	105	38	85	42	14	5	0	0	0
Boothville CDP, Plaquemines Parish.....	854	302	153	271	80	48	30	0	0	0
Bordelonville CDP, Avoyelles Parish.....	525	231	109	151	15	19	14	0	0	0
Bossier City city, Bossier Parish.....	59,701	23,866	10,446	18,042	3,949	3,398	1,516	1,614	811	803
Bourg CDP, Terrebonne Parish.....	2,578	890	577	825	179	107	54	1	0	1
Boutte CDP, St. Charles Parish.....	3,075	1,088	448	1,053	330	156	76	0	0	0
Boyce town, Rapides Parish.....	1,004	393	135	327	107	42	22	0	0	0
Branch CDP, Acadia Parish.....	388	141	76	134	18	19	11	0	0	0
Breaux Bridge city, St. Martin Parish.....	7,760	2,901	1,197	2,668	620	374	227	379	377	2
Bridge City CDP, Jefferson Parish.....	7,579	2,717	982	2,479	900	501	230	127	127	0
Broussard city.....	8,053	3,153	1,653	2,487	334	426	246	144	136	8
Lafayette Parish (part).....	7,991	3,125	1,635	2,474	333	424	244	144	136	8
St. Martin Parish (part).....	62	28	18	13	1	2	2	0	0	0
Brownfields CDP, East Baton Rouge Parish.....	5,395	1,995	900	1,737	530	233	105	6	0	6
Brownsville CDP, Ouachita Parish.....	4,310	1,753	616	1,197	454	290	152	7	0	7
Brusly town, West Baton Rouge Parish.....	2,589	939	524	835	199	92	52	0	0	0
Bryceland village, Bienville Parish.....	108	48	30	21	6	3	3	0	0	0
Bunkie city, Avoyelles Parish.....	4,105	1,624	545	1,288	460	188	130	66	66	0
Buras CDP, Plaquemines Parish.....	945	336	164	279	107	59	30	0	0	0
Cade CDP, St. Martin Parish.....	1,723	651	336	518	146	72	41	0	0	0
Calhoun CDP, Ouachita Parish.....	679	239	146	229	36	29	24	0	0	0
Calvin village, Winn Parish.....	238	90	48	66	30	4	3	0	0	0
Cameron CDP, Cameron Parish.....	406	165	85	113	18	25	15	0	0	0

Table 10.

**Household Relationship and Group Quarters Population: 2010—Con.**

[For information on confidentiality protection, nonsampling error, and definitions, see Selected Appendixes at &lt;www.census.gov/prod/cen2010/cph-1-a.pdf&gt;]

State Parish Place	Household population							Group quarters population		
	Total	House- holder	Relationship to householder					Total	Institution- alized population	Non- institution- alized population
			Spouse	Child	Other relatives	Nonrelatives				
						Total	Unmarried partner			
<b>PLACE—Con.</b>										
Campiti town, Natchitoches Parish.....	1,056	421	113	361	108	53	33	0	0	0
Cankton village, St. Landry Parish.....	484	190	91	152	18	33	21	0	0	0
Carencro city, Lafayette Parish.....	7,275	2,985	1,146	2,255	466	423	222	251	120	131
Carlyss CDP, Calcasieu Parish.....	4,670	1,721	894	1,534	293	228	125	0	0	0
Castor village, Bienville Parish.....	258	100	49	86	16	7	5	0	0	0
Catahoula CDP, St. Martin Parish.....	1,094	416	222	346	56	54	39	0	0	0
Cecilia CDP, St. Martin Parish.....	1,980	700	333	689	165	93	66	0	0	0
Center Point CDP, Avoyelles Parish.....	421	157	96	125	27	16	11	71	71	0
Central city, East Baton Rouge Parish.....	26,805	10,179	6,167	8,049	1,487	923	512	59	0	59
Chackbay CDP, Lafourche Parish.....	5,177	1,842	1,153	1,748	246	188	120	0	0	0
Chalmette CDP, St. Bernard Parish.....	16,486	6,303	2,246	5,007	1,481	1,449	758	265	265	0
Charenton CDP, St. Mary Parish.....	1,903	725	326	579	194	79	66	0	0	0
Chataignier village, Evangeline Parish.....	364	146	64	127	16	11	6	0	0	0
Chatham town, Jackson Parish.....	557	255	91	140	43	28	13	0	0	0
Chauvin CDP, Terrebonne Parish.....	2,912	986	567	895	305	159	89	0	0	0
Cheneyville town, Rapides Parish.....	609	251	72	175	86	25	17	16	0	16
Choctaw CDP, Lafourche Parish.....	879	355	209	217	63	35	20	0	0	0
Choudrant village, Lincoln Parish.....	845	349	200	225	25	46	21	0	0	0
Church Point town, Acadia Parish.....	4,427	1,763	648	1,463	311	242	151	133	133	0
Claiborne CDP, Ouachita Parish.....	11,484	4,616	2,402	3,548	475	443	242	23	0	23
Clarence village, Natchitoches Parish.....	499	186	69	173	47	24	12	0	0	0
Clarks village, Caldwell Parish.....	555	222	95	157	51	30	18	462	462	0
Clayton town, Concordia Parish.....	711	277	82	252	62	38	24	0	0	0
Clinton town, East Feliciana Parish.....	1,619	666	223	478	201	51	26	34	34	0
Colfax town, Grant Parish.....	1,337	536	143	444	148	66	36	221	221	0
Collinston village, Morehouse Parish.....	287	125	41	86	28	7	3	0	0	0
Columbia town, Caldwell Parish.....	350	165	51	76	47	11	6	40	40	0
Convent CDP, St. James Parish.....	614	220	96	195	84	19	10	97	92	5
Converse village, Sabine Parish.....	440	166	82	148	27	17	10	0	0	0
Cottonport town, Avoyelles Parish.....	1,999	773	263	676	177	110	70	7	0	7
Cotton Valley town, Webster Parish.....	1,002	411	153	295	89	54	26	7	0	7
Coushatta town, Red River Parish.....	1,800	675	225	606	207	87	46	164	164	0
Covington city, St. Tammany Parish.....	8,741	3,639	1,530	2,582	549	441	206	24	0	24
Creola village, Grant Parish.....	213	68	32	84	16	13	7	0	0	0
Crescent CDP, Iberville Parish.....	959	333	161	308	121	36	24	0	0	0
Crowley city, Acadia Parish.....	12,885	5,102	1,860	4,128	1,083	712	432	380	297	83
Cullen town, Webster Parish.....	1,163	488	106	361	132	76	41	0	0	0
Cut Off CDP, Lafourche Parish.....	5,968	2,160	1,285	1,775	440	308	174	8	0	8
Delcambre town.....	1,866	692	309	593	170	102	60	0	0	0
Iberia Parish (part).....	384	135	62	118	48	21	12	0	0	0
Vermilion Parish (part).....	1,482	557	247	475	122	81	48	0	0	0
Delhi town, Richland Parish.....	2,845	1,069	381	944	330	121	70	74	49	25
Delta village, Madison Parish.....	284	114	46	81	24	19	10	0	0	0
Denham Springs city, Livingston Parish.....	10,203	4,000	1,823	3,086	752	542	267	12	0	12
DeQuincy city, Calcasieu Parish.....	3,170	1,252	541	1,008	258	111	71	65	65	0
DeRidder city.....	10,237	4,161	1,867	3,045	704	460	225	341	329	12
Beauregard Parish (part).....	9,711	3,986	1,759	2,847	685	434	217	341	329	12
Vernon Parish (part).....	526	175	108	198	19	26	8	0	0	0
Des Allemands CDP.....	2,505	960	478	708	205	154	88	0	0	0
Lafourche Parish (part).....	459	191	96	110	32	30	17	0	0	0
St. Charles Parish (part).....	2,046	769	382	598	173	124	71	0	0	0
Destrehan CDP, St. Charles Parish.....	11,533	4,052	2,513	3,935	633	400	240	2	0	2
Deville CDP, Rapides Parish.....	1,764	646	401	558	110	49	25	0	0	0
Dixie Inn village, Webster Parish.....	273	127	34	83	7	22	13	0	0	0
Dodson village, Winn Parish.....	337	139	61	99	25	13	10	0	0	0
Donaldsonville city, Ascension Parish.....	7,329	2,681	881	2,525	983	259	164	107	107	0
Downsville village.....	141	52	31	39	13	6	2	0	0	0
Lincoln Parish (part).....	26	11	7	5	1	2	0	0	0	0
Union Parish (part).....	115	41	24	34	12	4	2	0	0	0
Doyline village, Webster Parish.....	818	325	164	241	55	33	19	0	0	0
Dry Prong village, Grant Parish.....	436	171	98	125	29	13	7	0	0	0
Dubach town, Lincoln Parish.....	961	403	144	293	77	44	37	0	0	0
Dubberly village, Webster Parish.....	273	109	62	78	16	8	7	0	0	0
Dulac CDP, Terrebonne Parish.....	1,463	490	240	445	209	79	42	0	0	0
Duson town.....	1,716	677	249	526	144	120	70	0	0	0
Acadia Parish (part).....	231	87	23	89	11	21	10	0	0	0
Lafayette Parish (part).....	1,485	590	226	437	133	99	60	0	0	0

Table 10.

**Household Relationship and Group Quarters Population: 2010—Con.**

[For information on confidentiality protection, nonsampling error, and definitions, see Selected Appendixes at &lt;www.census.gov/prod/cen2010/cph-1-a.pdf&gt;]

State Parish Place	Household population							Group quarters population		
	Total	House- holder	Relationship to householder					Total	Institution- alized population	Non- institution- alized population
			Spouse	Child	Other relatives	Nonrelatives				
						Total	Unmarried partner			
<b>PLACE—Con.</b>										
East Hodge village, Jackson Parish.....	289	119	33	105	26	6	4	0	0	0
Eastwood CDP, Bossier Parish.....	4,093	1,499	905	1,303	234	152	76	0	0	0
Eden Isle CDP, St. Tammany Parish.....	7,041	3,029	1,790	1,586	282	354	202	0	0	0
Edgard CDP, St. John the Baptist Parish.....	2,441	872	320	769	398	82	57	0	0	0
Edgefield village, Red River Parish.....	218	88	48	56	15	11	6	0	0	0
Egan CDP, Acadia Parish.....	631	236	136	208	22	29	17	0	0	0
Elizabeth town, Allen Parish.....	532	185	100	204	27	16	8	0	0	0
Elmwood CDP, Jefferson Parish.....	4,623	2,718	631	692	173	409	217	12	0	12
Elton town, Jefferson Davis Parish.....	1,128	479	194	320	92	43	18	0	0	0
Empire CDP, Plaquemines Parish.....	993	391	176	249	122	55	30	0	0	0
Epps village, West Carroll Parish.....	476	191	78	143	40	24	10	378	378	0
Erath town, Vermilion Parish.....	2,114	840	363	687	101	123	79	0	0	0
Eros town, Jackson Parish.....	155	66	34	44	5	6	6	0	0	0
Erwinville CDP, West Baton Rouge Parish...	2,192	801	435	664	196	96	58	0	0	0
Estelle CDP, Jefferson Parish.....	16,377	5,407	3,231	5,457	1,510	772	374	0	0	0
Estherwood village, Acadia Parish.....	889	313	164	279	82	51	24	0	0	0
Eunice city.....	10,222	4,146	1,572	3,191	750	563	300	176	154	22
Acadia Parish (part).....	452	163	105	147	9	28	3	0	0	0
St. Landry Parish (part).....	9,770	3,983	1,467	3,044	741	535	297	176	154	22
Evergreen town, Avoyelles Parish.....	310	144	58	77	17	14	7	0	0	0
Farmerville town, Union Parish.....	3,447	1,390	400	1,180	320	157	89	413	413	0
Fenton village, Jefferson Davis Parish.....	379	138	62	122	31	26	3	0	0	0
Ferriday town, Concordia Parish.....	3,434	1,310	305	1,227	452	140	87	77	77	0
Fifth Ward CDP, Avoyelles Parish.....	800	330	186	210	32	42	29	0	0	0
Fisher village, Sabine Parish.....	230	91	52	61	21	5	3	0	0	0
Florien village, Sabine Parish.....	633	250	118	197	46	22	13	0	0	0
Folsom village, St. Tammany Parish.....	716	289	141	202	48	36	21	0	0	0
Fordoche town, Pointe Coupee Parish.....	928	374	217	256	52	29	20	0	0	0
Forest village, West Carroll Parish.....	355	126	80	112	27	10	6	0	0	0
Forest Hill village, Rapides Parish.....	818	254	150	305	70	39	15	0	0	0
Fort Jesup CDP, Sabine Parish.....	509	183	113	162	33	18	10	0	0	0
Fort Polk North CDP, Vernon Parish.....	2,864	1,083	909	820	27	25	10	0	0	0
Fort Polk South CDP, Vernon Parish.....	7,101	2,028	1,582	3,320	122	49	16	1,937	0	1,937
Franklin city, St. Mary Parish.....	7,460	2,841	1,083	2,269	935	332	217	200	175	25
Franklinton town, Washington Parish.....	3,608	1,468	520	1,172	307	141	67	249	241	8
French Settlement village, Livingston Parish	1,116	416	239	319	95	47	30	0	0	0
Frierson CDP, De Soto Parish.....	143	51	21	44	23	4	2	0	0	0
Galliano CDP, Lafourche Parish.....	7,676	2,827	1,490	2,198	631	530	293	0	0	0
Gardere CDP, East Baton Rouge Parish.....	10,562	3,762	961	3,314	1,107	1,418	398	18	0	18
Garyville CDP, St. John the Baptist Parish...	2,811	1,005	427	921	335	123	70	0	0	0
Georgetown village, Grant Parish.....	327	122	60	112	19	14	6	0	0	0
Gibbsland town, Bienville Parish.....	971	413	135	280	106	37	24	8	0	8
Gilbert village, Franklin Parish.....	521	209	90	149	53	20	12	0	0	0
Gilliam village, Caddo Parish.....	164	66	34	49	10	5	3	0	0	0
Gillis CDP, Calcasieu Parish.....	657	245	111	211	36	54	34	0	0	0
Glencoe CDP, St. Mary Parish.....	211	73	18	58	58	4	1	0	0	0
Glenmora town, Rapides Parish.....	1,342	563	241	391	103	44	24	0	0	0
Gloster CDP, De Soto Parish.....	94	41	18	19	13	3	1	0	0	0
Golden Meadow town, Lafourche Parish.....	2,101	823	374	598	158	148	71	0	0	0
Goldonna village, Natchitoches Parish.....	430	155	87	134	41	13	12	0	0	0
Gonzales city, Ascension Parish.....	9,587	3,673	1,623	2,927	832	532	296	194	160	34
Grambling city, Lincoln Parish.....	2,830	1,265	283	714	270	298	57	2,119	0	2,119
Gramercy town, St. James Parish.....	3,613	1,301	610	1,166	402	134	83	0	0	0
Grand Cane village, De Soto Parish.....	242	106	56	59	17	4	2	0	0	0
Grand Coteau town, St. Landry Parish.....	934	361	101	319	109	44	33	13	0	13
Grand Isle town, Jefferson Parish.....	1,289	565	275	292	67	90	42	7	0	7
Grand Point CDP, St. James Parish.....	2,473	836	498	912	165	62	38	0	0	0
Gray CDP, Terrebonne Parish.....	5,584	1,938	905	1,875	533	333	176	0	0	0
Grayson village, Caldwell Parish.....	532	238	93	146	33	22	11	0	0	0
Greensburg town, St. Helena Parish.....	605	265	90	178	45	27	16	113	113	0
Greenwood town, Caddo Parish.....	3,219	1,310	715	853	214	127	64	0	0	0
Gretna city, Jefferson Parish.....	16,770	6,968	2,340	4,527	1,591	1,344	606	966	943	23
Grosse Tete village, Iberville Parish.....	647	262	119	162	70	34	18	0	0	0
Gueydan town, Vermilion Parish.....	1,345	595	241	381	63	65	43	53	53	0
Hackberry CDP, Cameron Parish.....	1,261	499	295	346	83	38	24	0	0	0
Hahnville CDP, St. Charles Parish.....	3,344	1,230	636	1,088	277	113	68	0	0	0
Hall Summit village, Red River Parish.....	300	115	59	88	25	13	8	0	0	0
Hammond city, Tangipahoa Parish.....	17,547	7,194	2,263	4,874	1,598	1,618	636	2,472	436	2,036
Harahan city, Jefferson Parish.....	9,102	3,864	1,890	2,422	479	447	241	175	163	12

Table 10.

**Household Relationship and Group Quarters Population: 2010—Con.**

[For information on confidentiality protection, nonsampling error, and definitions, see Selected Appendixes at &lt;www.census.gov/prod/cen2010/cph-1-a.pdf&gt;]

State Parish Place	Household population							Group quarters population		
	Total	House- holder	Relationship to householder					Total	Institution- alized population	Non- institution- alized population
			Spouse	Child	Other relatives	Nonrelatives				
						Total	Unmarried partner			
<b>PLACE—Con.</b>										
Harrisonburg village, Catahoula Parish.....	333	146	53	99	22	13	8	15	15	0
Harvey CDP, Jefferson Parish.....	20,169	7,544	3,059	6,004	2,137	1,425	630	179	157	22
Haughton town, Bossier Parish.....	3,446	1,317	664	1,055	232	178	105	8	0	8
Hayes CDP, Calcasieu Parish.....	780	302	178	217	52	31	19	0	0	0
Haynesville town, Claiborne Parish.....	2,273	970	356	651	202	94	58	54	54	0
Heflin village, Webster Parish.....	244	94	55	70	13	12	7	0	0	0
Henderson town, St. Martin Parish.....	1,673	592	266	522	148	145	49	1	0	1
Hessmer village, Avoyelles Parish.....	802	346	167	218	34	37	24	0	0	0
Hester CDP, St. James Parish.....	498	172	114	188	11	13	9	0	0	0
Hodge village, Jackson Parish.....	470	219	84	106	41	20	8	0	0	0
Homer town, Claiborne Parish.....	3,234	1,305	398	1,031	345	155	88	3	3	0
Hornbeck town, Vernon Parish.....	480	202	94	142	26	16	10	0	0	0
Hosston village, Caddo Parish.....	318	136	65	84	19	14	9	0	0	0
Houma city, Terrebonne Parish.....	33,515	12,751	5,634	10,243	2,928	1,959	1,007	212	134	78
Ida village, Caddo Parish.....	221	113	54	44	7	3	2	0	0	0
Independence town, Tangipahoa Parish.....	1,665	642	232	496	214	81	52	0	0	0
Inniswood CDP, East Baton Rouge Parish....	6,174	2,682	1,155	1,723	277	337	158	6	0	6
Iota town, Acadia Parish.....	1,500	588	257	494	92	69	33	0	0	0
Iowa town, Calcasieu Parish.....	2,996	1,067	544	998	243	144	75	0	0	0
Jackson town, East Feliciana Parish.....	1,829	779	294	509	178	69	47	2,013	2,005	8
Jamestown village, Bienville Parish.....	139	55	29	41	9	5	4	0	0	0
Jeanerette city, Iberia Parish.....	5,530	1,980	682	1,839	778	251	166	0	0	0
Jean Lafitte town, Jefferson Parish.....	1,901	649	394	602	161	95	45	2	0	2
Jefferson CDP, Jefferson Parish.....	10,873	5,257	1,576	2,413	849	778	413	320	198	122
Jena town, La Salle Parish.....	2,865	1,212	617	807	143	86	49	533	519	14
Jennings city, Jefferson Davis Parish.....	9,912	3,900	1,585	3,093	848	486	270	471	447	24
Jonesboro town, Jackson Parish.....	3,714	1,573	521	1,183	289	148	105	990	974	16
Jonesville town, Catahoula Parish.....	2,192	857	266	734	248	87	69	73	73	0
Jordan Hill CDP, Winn Parish.....	211	80	55	68	4	4	3	0	0	0
Joyce CDP, Winn Parish.....	384	143	84	117	22	18	9	0	0	0
Junction City village.....	582	240	99	166	55	22	16	0	0	0
Claiborne Parish (part).....	120	50	30	31	6	3	2	0	0	0
Union Parish (part).....	462	190	69	135	49	19	14	0	0	0
Kaplan city, Vermilion Parish.....	4,486	1,886	756	1,231	317	296	183	114	93	21
Keachi town, De Soto Parish.....	295	122	70	77	19	7	4	0	0	0
Kenner city, Jefferson Parish.....	66,280	24,844	11,121	19,689	6,280	4,346	1,777	422	319	103
Kentwood town, Tangipahoa Parish.....	2,138	827	228	681	300	102	58	60	60	0
Kilbourne village, West Carroll Parish.....	416	176	94	110	28	8	8	0	0	0
Killian town, Livingston Parish.....	1,206	494	294	301	58	59	37	0	0	0
Killona CDP, St. Charles Parish.....	793	249	76	314	123	31	24	0	0	0
Kinder town, Allen Parish.....	2,392	1,010	367	731	148	136	87	85	84	1
Kraemer CDP, Lafourche Parish.....	934	359	228	261	47	39	25	0	0	0
Krotz Springs town, St. Landry Parish.....	1,198	474	223	386	57	58	37	0	0	0
Labadieville CDP, Assumption Parish.....	1,854	707	401	537	135	74	53	0	0	0
Lacassine CDP, Jefferson Davis Parish.....	480	173	100	158	23	26	9	0	0	0
Lacombe CDP, St. Tammany Parish.....	8,596	3,336	1,699	2,342	803	416	232	83	78	5
Lafayette city, Lafayette Parish.....	116,114	49,444	18,685	32,090	6,681	9,214	3,342	4,509	1,775	2,734
Lafitte CDP, Jefferson Parish.....	972	380	225	236	90	41	27	0	0	0
Lafourche Crossing CDP, Lafourche Parish.	2,002	746	463	608	101	84	48	0	0	0
Lake Arthur town, Jefferson Davis Parish....	2,738	1,095	434	786	262	161	88	0	0	0
Lake Charles city, Calcasieu Parish.....	68,844	28,940	10,459	19,960	5,328	4,157	1,872	3,149	2,018	1,131
Lake Providence town, East Carroll Parish...	3,991	1,480	368	1,444	536	163	102	0	0	0
Lakeshore CDP, Ouachita Parish.....	1,930	810	369	533	140	78	42	0	0	0
Lakeview CDP, Caddo Parish.....	948	424	172	235	61	56	28	0	0	0
Laplace CDP, St. John the Baptist Parish.....	29,549	10,332	5,362	10,034	2,586	1,235	716	323	321	2
Larose CDP, Lafourche Parish.....	7,308	2,637	1,529	2,101	641	400	201	92	92	0
Lawtell CDP, St. Landry Parish.....	1,198	484	185	394	96	39	21	0	0	0
Lecompte town, Rapides Parish.....	1,143	459	158	339	141	46	18	84	0	84
Leesville city, Vernon Parish.....	6,395	2,748	961	1,783	478	425	171	217	200	17
Lemannville CDP.....	365	118	42	136	59	10	8	495	495	0
Ascension Parish (part).....	270	88	31	111	31	9	7	460	460	0
St. James Parish (part).....	95	30	11	25	28	1	1	35	35	0
Leonville town, St. Landry Parish.....	1,082	393	199	364	88	38	27	2	0	2
Lillie village, Union Parish.....	118	43	24	38	11	2	2	0	0	0
Lisbon village, Claiborne Parish.....	185	75	42	46	17	5	3	0	0	0
Livingston town, Livingston Parish.....	1,769	685	312	562	151	59	38	0	0	0
Livonia town, Pointe Coupee Parish.....	1,442	538	306	461	67	70	38	0	0	0
Lockport town, Lafourche Parish.....	2,567	1,016	474	745	186	146	93	11	0	11
Lockport Heights CDP, Lafourche Parish.....	1,286	468	258	404	79	77	53	0	0	0
Logansport town, De Soto Parish.....	1,555	644	231	480	131	69	47	0	0	0
Longstreet village, De Soto Parish.....	157	71	33	35	15	3	2	0	0	0

Table 10.

**Household Relationship and Group Quarters Population: 2010—Con.**

[For information on confidentiality protection, nonsampling error, and definitions, see Selected Appendixes at &lt;www.census.gov/prod/cen2010/cph-1-a.pdf&gt;]

State Parish Place	Household population							Group quarters population		
	Total	House- holder	Relationship to householder					Total	Institution- alized population	Non- institution- alized population
			Spouse	Child	Other relatives	Nonrelatives				
						Total	Unmarried partner			
<b>PLACE—Con.</b>										
Longville CDP, Beauregard Parish.....	635	231	143	191	37	33	12	0	0	0
Loreauville village, Iberia Parish.....	887	341	161	293	52	40	26	0	0	0
Lucky village, Bienville Parish.....	272	106	38	91	25	12	7	0	0	0
Luling CDP, St. Charles Parish.....	12,033	4,301	2,638	3,985	702	407	244	86	86	0
Lutcher town, St. James Parish.....	3,487	1,291	595	1,059	429	113	79	72	72	0
Lydia CDP, Iberia Parish.....	952	373	184	281	76	38	26	0	0	0
McNary village, Rapides Parish.....	211	95	53	49	13	1	0	0	0	0
Madisonville town, St. Tammany Parish.....	748	320	152	192	47	37	19	0	0	0
Mamou town, Evangeline Parish.....	3,169	1,400	441	973	201	154	94	73	67	6
Mandeville city, St. Tammany Parish.....	11,322	4,627	2,262	3,458	441	534	233	238	238	0
Mangham town, Richland Parish.....	672	251	91	238	67	25	15	0	0	0
Mansfield city, De Soto Parish.....	4,805	1,974	524	1,627	485	195	126	196	180	16
Mansura town, Avoyelles Parish.....	1,346	591	153	409	135	58	45	73	49	24
Many town, Sabine Parish.....	2,495	1,047	342	767	217	122	59	358	347	11
Maringouin town, Iberville Parish.....	1,098	397	146	357	157	41	24	0	0	0
Marion town, Union Parish.....	765	333	115	206	90	21	17	0	0	0
Marksville city, Avoyelles Parish.....	5,164	2,067	692	1,719	394	292	185	538	493	45
Marrero CDP, Jefferson Parish.....	32,849	12,218	4,839	10,340	3,874	1,578	881	292	265	27
Martin village, Red River Parish.....	594	239	151	167	21	16	9	0	0	0
Mathews CDP, Lafourche Parish.....	2,209	810	524	663	134	78	57	0	0	0
Maurice village, Vermilion Parish.....	964	382	185	281	64	52	32	0	0	0
Melville town, St. Landry Parish.....	1,041	457	138	287	131	28	24	0	0	0
Meraux CDP, St. Bernard Parish.....	5,816	1,994	1,009	1,963	451	399	218	0	0	0
Mermentau village, Acadia Parish.....	661	262	118	205	52	24	16	0	0	0
Mer Rouge village, Morehouse Parish.....	546	232	98	148	44	24	11	82	75	7
Merrydale CDP, East Baton Rouge Parish...	9,772	3,217	1,189	3,575	1,417	374	196	0	0	0
Merryville town, Beauregard Parish.....	1,065	423	194	326	73	49	25	38	38	0
Metairie CDP, Jefferson Parish.....	138,079	59,915	24,977	35,369	8,919	8,899	3,855	402	313	89
Midway CDP, La Salle Parish.....	1,291	504	195	400	141	51	32	0	0	0
Milton CDP, Lafayette Parish.....	3,030	1,085	690	1,038	121	96	58	0	0	0
Minden city, Webster Parish.....	12,641	5,215	1,944	3,865	1,056	561	332	441	390	51
Minorca CDP, Concordia Parish.....	2,317	827	377	801	204	108	67	0	0	0
Monroe city, Ouachita Parish.....	45,542	18,445	5,331	14,894	4,455	2,417	1,192	3,273	1,229	2,044
Montegut CDP, Terrebonne Parish.....	1,539	531	288	472	123	125	75	1	0	1
Monterey CDP, Concordia Parish.....	439	167	94	141	35	2	2	0	0	0
Montgomery town, Grant Parish.....	730	306	127	188	64	45	25	0	0	0
Monticello CDP, East Baton Rouge Parish...	5,166	1,830	908	1,855	445	128	69	6	0	6
Montpelier village, St. Helena Parish.....	266	110	48	81	18	9	7	0	0	0
Montz CDP, St. Charles Parish.....	1,918	629	431	688	115	55	30	0	0	0
Moonshine CDP, St. James Parish.....	194	65	28	71	28	2	2	0	0	0
Mooringsport town, Caddo Parish.....	793	330	131	238	47	47	25	0	0	0
Moreauville village, Avoyelles Parish.....	924	402	158	271	62	31	25	5	0	5
Morgan City city.....	12,280	4,966	2,074	3,476	994	770	372	124	124	0
St. Martin Parish (part).....	0	0	0	0	0	0	0	0	0	0
St. Mary Parish (part).....	12,280	4,966	2,074	3,476	994	770	372	124	124	0
Morganza village, Pointe Coupee Parish.....	610	268	115	162	34	31	21	0	0	0
Morse village, Acadia Parish.....	812	303	142	275	48	44	30	0	0	0
Moss Bluff CDP, Calcasieu Parish.....	11,557	4,201	2,551	3,770	606	429	212	0	0	0
Mound village, Madison Parish.....	19	7	6	5	1	0	0	0	0	0
Mount Lebanon town, Bienville Parish.....	83	38	19	18	4	4	3	0	0	0
Napoleonville village, Assumption Parish.....	660	249	66	216	97	32	26	0	0	0
Natalbany CDP, Tangipahoa Parish.....	2,802	1,174	341	683	211	393	128	182	0	182
Natchez village, Natchitoches Parish.....	597	235	73	206	56	27	19	0	0	0
Natchitoches city, Natchitoches Parish.....	16,139	7,047	1,928	4,805	1,217	1,142	403	2,184	721	1,463
Newellton town, Tensas Parish.....	1,187	478	134	375	170	30	17	0	0	0
New Iberia city, Iberia Parish.....	30,184	11,706	4,462	9,771	2,678	1,567	869	433	367	66
New Llano town, Vernon Parish.....	2,504	989	422	761	168	164	59	0	0	0
New Orleans city, Orleans Parish.....	330,664	142,158	39,078	89,960	31,444	28,024	11,844	13,165	5,509	7,656
New Roads city, Pointe Coupee Parish.....	4,715	2,020	682	1,364	443	206	135	116	116	0
New Sarpy CDP, St. Charles Parish.....	1,464	507	196	480	206	75	44	0	0	0
Noble village, Sabine Parish.....	252	91	55	73	19	14	5	0	0	0
Norco CDP, St. Charles Parish.....	3,074	1,182	588	1,002	168	134	72	0	0	0
North Hodge village, Jackson Parish.....	388	167	67	105	34	15	10	0	0	0
North Vacherie CDP, St. James Parish.....	2,346	810	354	794	324	64	40	0	0	0
Norwood village, East Feliciana Parish.....	322	145	61	76	25	15	7	0	0	0
Oakdale city, Allen Parish.....	5,275	2,152	780	1,623	470	250	134	2,505	2,505	0
Oak Grove town, West Carroll Parish.....	1,676	731	265	471	148	61	30	51	51	0
Oak Hills Place CDP, East Baton Rouge Parish.....	8,189	3,556	1,870	2,108	325	330	143	6	0	6
Oak Ridge village, Morehouse Parish.....	144	64	40	36	3	1	1	0	0	0
Oberlin town, Allen Parish.....	1,628	695	262	488	117	66	41	142	142	0



Table 10.

**Household Relationship and Group Quarters Population: 2010—Con.**

[For information on confidentiality protection, nonsampling error, and definitions, see Selected Appendixes at &lt;www.census.gov/prod/cen2010/cph-1-a.pdf&gt;]

State Parish Place	Household population							Group quarters population		
	Total	House- holder	Relationship to householder					Total	Institution- alized population	Non- institution- alized population
			Spouse	Child	Other relatives	Nonrelatives				
						Total	Unmarried partner			
<b>PLACE—Con.</b>										
Oil City town, Caddo Parish.....	1,008	418	128	308	93	61	37	0	0	0
Old Jefferson CDP, East Baton Rouge Parish.....	6,972	2,817	1,415	1,966	336	438	202	8	0	8
Olla town, La Salle Parish.....	1,385	565	255	442	63	60	35	0	0	0
Opelousas city, St. Landry Parish.....	16,084	6,401	1,852	5,560	1,569	702	440	550	423	127
Oretta CDP, Beauregard Parish.....	418	146	89	137	32	14	8	0	0	0
Ossun CDP, Lafayette Parish.....	2,144	736	344	810	153	101	75	0	0	0
Paincourtville CDP, Assumption Parish.....	909	346	173	274	94	22	15	2	0	2
Palmetto village, St. Landry Parish.....	164	74	24	45	14	7	7	0	0	0
Paradis CDP, St. Charles Parish.....	1,298	449	258	366	157	68	36	0	0	0
Parks village, St. Martin Parish.....	653	252	115	208	60	18	11	0	0	0
Patterson city, St. Mary Parish.....	5,988	2,291	1,008	1,947	459	283	176	124	124	0
Paulina CDP, St. James Parish.....	1,178	419	276	407	54	22	19	0	0	0
Pearl River town, St. Tammany Parish.....	2,506	949	480	687	230	160	77	0	0	0
Pierre Part CDP, Assumption Parish.....	3,169	1,288	704	915	135	127	85	0	0	0
Pine Prairie village, Evangeline Parish.....	929	347	180	309	58	35	27	681	681	0
Pineville city, Rapides Parish.....	13,122	5,621	2,127	3,750	868	756	381	1,433	838	595
Pioneer village, West Carroll Parish.....	156	56	23	52	18	7	3	0	0	0
Pitkin CDP, Vernon Parish.....	576	230	122	160	41	23	7	0	0	0
Plain Dealing town, Bossier Parish.....	939	409	154	245	87	44	26	76	76	0
Plaquemine city, Iberville Parish.....	7,053	2,706	1,026	2,175	807	339	209	66	60	6
Plaucheville village, Avoyelles Parish.....	245	116	56	58	6	9	5	3	0	3
Pleasant Hill village, Sabine Parish.....	723	306	108	243	48	18	13	0	0	0
Pleasure Bend CDP, St. John the Baptist Parish.....	250	112	49	52	21	16	9	0	0	0
Pointe a la Hache CDP, Plaquemines Parish.....	187	57	24	62	34	10	7	0	0	0
Point Place CDP, Natchitoches Parish.....	400	172	90	97	25	16	13	0	0	0
Pollock town, Grant Parish.....	469	183	81	145	31	29	12	0	0	0
Ponchatoula city, Tangipahoa Parish.....	6,516	2,581	1,039	1,975	568	353	184	43	6	37
Port Allen city, West Baton Rouge Parish.....	5,078	2,068	674	1,530	566	240	138	102	91	11
Port Barre town, St. Landry Parish.....	2,055	810	329	660	163	93	60	0	0	0
Port Sulphur CDP, Plaquemines Parish.....	1,742	581	254	538	294	75	38	18	18	0
Port Vincent village, Livingston Parish.....	741	317	146	188	51	39	23	0	0	0
Powhatan village, Natchitoches Parish.....	135	62	15	38	17	3	3	0	0	0
Poydras CDP, St. Bernard Parish.....	2,350	832	422	730	228	138	78	1	0	1
Prairieville CDP, Ascension Parish.....	26,895	9,149	5,938	9,527	1,326	955	468	0	0	0
Presquille CDP, Terrebonne Parish.....	1,807	591	463	608	113	32	19	0	0	0
Prien CDP, Calcasieu Parish.....	7,810	2,894	1,713	2,542	358	303	137	0	0	0
Prospect CDP, Grant Parish.....	476	170	101	150	30	25	11	0	0	0
Provencal village, Natchitoches Parish.....	611	244	134	189	21	23	16	0	0	0
Quitman village, Jackson Parish.....	181	71	37	55	9	9	7	0	0	0
Raceland CDP, Lafourche Parish.....	10,130	3,770	1,839	3,026	984	511	339	63	60	3
Rayne city, Acadia Parish.....	7,828	3,158	1,183	2,523	592	372	236	125	119	6
Rayville town, Richland Parish.....	3,556	1,408	349	1,181	456	162	93	139	139	0
Red Chute CDP, Bossier Parish.....	6,256	2,319	1,426	1,894	355	262	140	5	0	5
Reddell CDP, Evangeline Parish.....	733	275	130	252	46	30	15	0	0	0
Reeves village, Allen Parish.....	232	81	38	79	22	12	8	0	0	0
Reserve CDP, St. John the Baptist Parish.....	9,618	3,369	1,472	3,223	1,155	399	246	148	146	2
Richmond village, Madison Parish.....	455	178	99	128	32	18	10	122	114	8
Richwood town, Ouachita Parish.....	1,540	553	123	554	235	75	41	1,852	1,845	7
Ridgecrest town, Concordia Parish.....	694	268	105	224	67	30	12	0	0	0
Ringgold town, Bienville Parish.....	1,431	604	177	459	131	60	38	64	64	0
River Ridge CDP, Jefferson Parish.....	13,494	5,832	2,809	3,538	735	580	305	0	0	0
Roanoke CDP, Jefferson Davis Parish.....	546	204	107	170	47	18	13	0	0	0
Robeline village, Natchitoches Parish.....	174	71	41	44	11	7	3	0	0	0
Rock Hill CDP, Grant Parish.....	274	103	60	80	15	16	7	0	0	0
Rodessa village, Caddo Parish.....	270	112	44	73	27	14	8	0	0	0
Romeville CDP, St. James Parish.....	130	42	18	36	28	6	3	0	0	0
Rosedale village, Iberville Parish.....	793	318	149	221	68	37	22	0	0	0
Roseland town, Tangipahoa Parish.....	1,123	415	156	388	114	50	34	0	0	0
Rosepine town, Vernon Parish.....	1,606	657	278	490	84	97	50	86	86	0
Ruston city, Lincoln Parish.....	19,482	8,626	2,532	4,723	1,095	2,506	474	2,377	172	2,205
St. Francisville town, West Feliciana Parish..	1,735	720	291	529	91	104	42	30	24	6
St. Gabriel city, Iberville Parish.....	2,867	1,089	425	867	356	130	78	3,810	3,541	269
St. James CDP, St. James Parish.....	828	286	137	278	92	35	13	0	0	0
St. Joseph town, Tensas Parish.....	1,160	451	130	362	171	46	34	16	16	0
St. Martinville city, St. Martin Parish.....	5,838	2,320	731	1,928	608	251	167	276	259	17
St. Maurice CDP, Winn Parish.....	323	121	42	92	55	13	7	0	0	0
St. Rose CDP, St. Charles Parish.....	8,122	2,870	1,325	2,732	755	440	217	0	0	0
Saline village, Bienville Parish.....	277	106	45	82	32	12	7	0	0	0
Sarepta town, Webster Parish.....	891	348	189	283	43	28	16	0	0	0
Schriever CDP, Terrebonne Parish.....	6,847	2,440	1,195	2,066	598	548	236	6	0	6
Scott city, Lafayette Parish.....	8,612	3,447	1,630	2,626	457	452	241	2	0	2

Table 10.

**Household Relationship and Group Quarters Population: 2010—Con.**

[For information on confidentiality protection, nonsampling error, and definitions, see Selected Appendixes at &lt;www.census.gov/prod/cen2010/cph-1-a.pdf&gt;]

State Parish Place	Household population							Group quarters population		
	Total	House- holder	Relationship to householder					Total	Institution- alized population	Non- institution- alized population
			Spouse	Child	Other relatives	Nonrelatives				
						Total	Unmarried partner			
<b>PLACE—Con.</b>										
Shenandoah CDP, East Baton Rouge Parish.....	18,393	7,014	4,391	5,679	687	622	284	6	6	0
Shongaloo village, Webster Parish.....	182	64	44	64	9	1	0	0	0	0
Shreveport city.....	193,737	80,651	26,647	57,859	17,685	10,895	5,535	5,574	3,588	1,986
Bossier Parish (part).....	2,702	1,350	367	616	117	252	97	0	0	0
Caddo Parish (part).....	191,035	79,301	26,280	57,243	17,568	10,643	5,438	5,574	3,588	1,986
Sibley town, Webster Parish.....	1,215	462	237	380	81	55	31	3	0	3
Sicity Island village, Catahoula Parish.....	526	204	72	158	76	16	9	0	0	0
Sikes village, Winn Parish.....	119	51	23	27	8	10	5	0	0	0
Simmesport town, Avoyelles Parish.....	1,808	718	228	618	144	100	71	353	353	0
Simpson village, Vernon Parish.....	638	250	147	194	25	22	18	0	0	0
Simsboro village, Lincoln Parish.....	828	315	164	250	64	35	22	13	0	13
Singer CDP, Beauregard Parish.....	287	108	62	90	19	8	6	0	0	0
Siracusa CDP, St. Mary Parish.....	422	156	43	123	74	26	17	0	0	0
Slaughter town, East Feliciana Parish.....	997	376	230	275	81	35	18	0	0	0
Slidell city, St. Tammany Parish.....	26,753	10,050	4,919	8,255	2,032	1,497	679	315	286	29
Sorrel CDP, St. Mary Parish.....	766	261	134	260	88	23	16	0	0	0
Sorrento town, Ascension Parish.....	1,401	537	282	417	103	62	37	0	0	0
South Mansfield village, De Soto Parish.....	346	152	25	114	36	19	11	0	0	0
South Vacherie CDP, St. James Parish.....	3,642	1,332	807	1,171	248	84	67	0	0	0
Spearsville village, Union Parish.....	137	61	35	37	2	2	0	0	0	0
Spokane CDP, Concordia Parish.....	442	217	131	61	16	17	11	0	0	0
Springfield town, Livingston Parish.....	487	196	96	143	34	18	6	0	0	0
Springhill city, Webster Parish.....	4,977	2,179	851	1,333	387	227	135	292	279	13
Stanley village, De Soto Parish.....	107	45	25	31	3	3	2	0	0	0
Starks CDP, Calcasieu Parish.....	664	282	120	181	53	28	15	0	0	0
Start CDP, Richland Parish.....	905	351	209	257	58	30	18	0	0	0
Sterlington town, Ouachita Parish.....	1,594	623	265	550	94	62	41	0	0	0
Stonewall town, De Soto Parish.....	1,795	725	441	482	95	52	36	19	19	0
Sugartown CDP, Beauregard Parish.....	54	24	7	16	2	5	3	0	0	0
Sulphur city, Calcasieu Parish.....	20,277	8,099	3,804	6,004	1,227	1,143	566	133	95	38
Sun village, St. Tammany Parish.....	470	194	92	118	45	21	12	0	0	0
Sunset town, St. Landry Parish.....	2,897	1,129	467	967	209	125	89	0	0	0
Supreme CDP, Assumption Parish.....	1,052	341	115	352	203	41	33	0	0	0
Swartz CDP, Ouachita Parish.....	4,528	1,686	912	1,506	257	167	88	8	0	8
Taft CDP, St. Charles Parish.....	63	25	7	21	4	6	4	0	0	0
Tallulah city, Madison Parish.....	6,825	2,560	779	2,307	883	296	192	510	510	0
Tangipahoa village, Tangipahoa Parish.....	748	259	64	276	107	42	32	0	0	0
Terrytown CDP, Jefferson Parish.....	23,301	8,384	3,374	7,522	2,255	1,766	765	18	0	18
Thibodaux city, Lafourche Parish.....	13,401	5,814	2,004	3,770	945	868	462	1,165	367	798
Tickfaw village, Tangipahoa Parish.....	694	267	129	205	49	44	26	0	0	0
Timberlane CDP, Jefferson Parish.....	10,183	3,475	1,758	3,300	1,100	550	238	60	60	0
Triumph CDP, Plaquemines Parish.....	216	83	33	67	17	16	10	0	0	0
Tullos town.....	385	150	74	122	29	10	6	0	0	0
La Salle Parish (part).....	385	150	74	122	29	10	6	0	0	0
Winn Parish (part).....	0	0	0	0	0	0	0	0	0	0
Turkey Creek village, Evangeline Parish.....	441	176	85	149	15	16	11	0	0	0
Union CDP, St. James Parish.....	892	293	90	284	183	42	29	0	0	0
Urania town, La Salle Parish.....	705	272	169	189	51	24	11	608	608	0
Varnado village, Washington Parish.....	336	147	60	102	18	9	3	1,125	1,125	0
Venice CDP, Plaquemines Parish.....	192	71	28	59	24	10	7	10	0	10
Ventress CDP, Pointe Coupee Parish.....	890	395	200	214	41	41	27	0	0	0
Vidalia town, Concordia Parish.....	4,299	1,707	759	1,316	364	153	87	0	0	0
Vienna town, Lincoln Parish.....	386	146	96	114	14	16	8	0	0	0
Vienna Bend CDP, Natchitoches Parish.....	1,251	419	216	470	91	55	25	0	0	0
Village St. George CDP, East Baton Rouge Parish.....	7,104	2,744	1,348	2,244	387	381	178	0	0	0
Ville Platte city, Evangeline Parish.....	7,322	3,046	938	2,484	582	272	191	108	99	9
Vinton town, Calcasieu Parish.....	3,177	1,287	538	950	237	165	91	35	0	35
Violet CDP, St. Bernard Parish.....	4,960	1,700	747	1,687	582	244	147	13	0	13
Vivian town, Caddo Parish.....	3,671	1,504	534	1,141	331	161	90	0	0	0
Waggaman CDP, Jefferson Parish.....	10,015	3,377	1,472	3,505	1,194	467	259	0	0	0
Walker town, Livingston Parish.....	6,138	2,297	1,200	1,960	392	289	147	0	0	0
Wallace CDP, St. John the Baptist Parish.....	671	234	108	232	87	10	10	0	0	0
Wallace Ridge CDP, Catahoula Parish.....	710	281	179	185	46	19	14	0	0	0
Washington town, St. Landry Parish.....	963	439	131	287	70	36	24	1	0	1
Waterproof town, Tensas Parish.....	688	303	44	204	105	32	27	0	0	0
Watson CDP, Livingston Parish.....	1,047	381	241	319	73	33	23	0	0	0
Welcome CDP, St. James Parish.....	800	254	97	320	110	19	10	0	0	0
Welsh town, Jefferson Davis Parish.....	3,130	1,216	546	1,003	226	139	86	96	96	0

Table 10.

**Household Relationship and Group Quarters Population: 2010—Con.**

[For information on confidentiality protection, nonsampling error, and definitions, see Selected Appendixes at &lt;www.census.gov/prod/cen2010/cph-1-a.pdf&gt;]

State Parish Place	Household population							Group quarters population		
	Total	Householder	Relationship to householder					Total	Institutionalized population	Non-institutionalized population
			Spouse	Child	Other relatives	Nonrelatives				
						Total	Unmarried partner			
<b>PLACE—Con.</b>										
Westlake city, Calcasieu Parish.....	4,568	1,801	805	1,352	380	230	109	0	0	0
Westminster CDP, East Baton Rouge Parish.....	3,008	1,374	608	639	180	207	73	0	0	0
West Monroe city, Ouachita Parish.....	12,809	5,729	1,819	3,518	916	827	433	256	242	14
Westwego city, Jefferson Parish.....	8,531	3,437	1,347	2,436	794	517	300	3	0	3
White Castle town, Iberville Parish.....	1,883	681	190	664	281	67	42	0	0	0
Wilson village, East Feliciana Parish.....	595	226	80	186	82	21	13	0	0	0
Winnfield city, Winn Parish.....	4,706	1,909	597	1,540	466	194	99	134	125	9
Winnsboro city, Franklin Parish.....	4,769	1,811	525	1,623	614	196	117	141	76	65
Wisner town, Franklin Parish.....	874	360	122	265	90	37	19	90	90	0
Woodmere CDP, Jefferson Parish.....	12,079	3,628	1,802	4,542	1,583	524	259	1	0	1
Woodworth town, Rapides Parish.....	1,096	459	266	301	41	29	23	0	0	0
Youngsville city, Lafayette Parish.....	8,105	2,870	1,815	2,802	260	358	203	0	0	0
Zachary city, East Baton Rouge Parish.....	14,759	5,164	3,011	5,220	972	392	230	201	201	0
Zwolle town, Sabine Parish.....	1,754	673	196	613	166	106	72	5	0	5

Table 11.  
**Housing Occupancy and Tenure: 2010**

[For information on confidentiality protection, nonsampling error, and definitions, see Selected Appendixes at <www.census.gov/prod/cen2010/cph-1-a.pdf>]

State Parish Parish Subdivision Place	Total housing units	Occupied housing units						Vacant housing units				
		Total	Owner occupied		Renter occupied	Average household size		Total	For seasonal, recrea- tional, or occasional use	Vacancy rate		
			Number	Percent of occupied housing units		Owner- occupied units	Renter- occupied units			Available housing	Home- owner	Rental
<b>Louisiana.....</b>	<b>1,964,981</b>	<b>1,728,360</b>	<b>1,162,299</b>	<b>67.2</b>	<b>566,061</b>	<b>2.61</b>	<b>2.43</b>	<b>236,621</b>	<b>42,253</b>	<b>4.8</b>	<b>1.8</b>	<b>10.5</b>
Acadia Parish.....	25,387	22,841	16,140	70.7	6,701	2.70	2.56	2,546	320	4.1	1.3	10.4
District 1.....	2,805	2,399	1,255	52.3	1,144	2.49	2.63	406	17	6.8	1.8	11.8
Crowley city (part).....	2,660	2,255	1,251	55.5	1,004	2.49	2.63	405	17	7.2	1.8	13.2
District 2.....	3,004	2,748	1,991	72.5	757	2.70	2.41	256	30	4.2	0.9	11.8
Crowley city (part).....	1,436	1,289	790	61.3	499	2.53	2.33	147	8	6.5	2.0	12.9
Egan CDP.....	255	236	196	83.1	40	2.66	2.73	19	4	4.8	0.0	23.1
District 3.....	3,088	2,719	1,926	70.8	793	2.71	2.61	369	76	4.1	1.5	9.7
Crowley city (part).....	1,001	891	448	50.3	443	2.52	2.54	110	10	4.8	1.1	8.3
Estherwood village.....	345	313	242	77.3	71	2.82	2.90	32	6	3.1	1.2	8.9
Mermentau village.....	323	262	180	68.7	82	2.63	2.29	61	14	9.9	4.7	19.2
Morse village.....	347	303	238	78.5	65	2.66	2.77	44	2	3.8	0.8	13.3
District 4.....	2,955	2,710	1,876	69.2	834	2.66	2.74	245	20	4.3	0.8	11.5
Crowley city (part).....	755	667	340	51.0	327	2.43	2.74	88	5	7.0	0.6	12.8
Rayne city (part).....	890	826	542	65.6	284	2.40	2.84	64	1	5.0	1.3	11.5
District 5.....	3,309	2,960	1,818	61.4	1,142	2.62	2.40	349	21	5.7	1.8	11.4
Duson town (part).....	95	87	35	40.2	52	2.51	2.75	8	1	4.4	0.0	7.1
Rayne city (part).....	2,641	2,332	1,325	56.8	1,007	2.55	2.33	309	18	6.4	2.0	11.7
District 6.....	3,486	3,209	2,430	75.7	779	2.73	2.60	277	51	2.9	1.5	7.2
Branch CDP.....	153	141	122	86.5	19	2.72	2.95	12	1	4.1	2.4	13.6
Church Point town (part).....	1,069	978	578	59.1	400	2.57	2.37	91	11	4.9	2.8	7.8
District 7.....	3,347	3,047	2,382	78.2	665	2.80	2.61	300	55	2.1	1.2	5.2
Church Point town (part).....	879	785	480	61.1	305	2.55	2.52	94	5	4.6	2.8	7.3
District 8.....	3,393	3,049	2,462	80.7	587	2.75	2.56	344	50	3.4	0.9	12.9
Basile town (part).....	1	1	1	100.0	0	1.00	0.00	0	0	0.0	0.0	(X)
Eunice city (part).....	165	163	88	54.0	75	2.41	3.20	2	0	1.2	1.1	1.3
Iota town.....	667	588	361	61.4	227	2.67	2.37	79	5	6.8	1.9	13.6
Allen Parish.....	9,733	8,516	6,291	73.9	2,225	2.57	2.44	1,217	286	3.8	1.1	10.5
District 1.....	605	519	236	45.5	283	2.40	2.36	86	6	4.9	2.5	6.9
Oakdale city (part).....	604	519	236	45.5	283	2.40	2.36	85	5	4.9	2.5	6.9
District 2.....	1,446	1,280	919	71.8	361	2.47	2.62	166	11	4.5	0.8	12.8
Elizabeth town (part).....	0	0	0	(X)	0	0.00	0.00	0	0	(X)	(X)	(X)
Oakdale city (part).....	825	728	436	59.9	292	2.46	2.59	97	1	7.1	1.1	14.9
District 3.....	1,373	1,249	890	71.3	359	2.41	2.48	124	6	4.3	0.8	12.2
Oakdale city (part).....	999	905	591	65.3	314	2.41	2.51	94	4	4.9	0.5	12.2
District 4.....	1,617	1,419	1,224	86.3	195	2.75	2.51	198	63	2.1	0.6	10.1
Elizabeth town (part).....	216	185	131	70.8	54	3.03	2.50	31	0	7.0	2.9	15.6
Oberlin town (part).....	26	24	23	95.8	1	3.17	1.00	2	0	4.0	0.0	50.0
District 5.....	1,582	1,389	1,071	77.1	318	2.54	2.21	193	31	3.0	1.4	8.2
Oberlin town (part).....	765	670	476	71.0	194	2.36	2.21	95	6	4.3	2.9	7.5
District 6.....	1,168	1,015	675	66.5	340	2.50	2.47	153	9	6.1	1.7	13.7
Kinder town (part).....	747	654	371	56.7	283	2.35	2.42	93	2	7.2	1.3	13.8
Oberlin town (part).....	1	1	1	100.0	0	4.00	0.00	0	0	0.0	0.0	(X)
District 7.....	1,942	1,645	1,276	77.6	369	2.65	2.38	297	160	2.9	1.3	8.1
Kinder town (part).....	390	356	173	48.6	183	2.43	2.27	34	3	5.8	1.1	9.9
Reeves village.....	96	81	60	74.1	21	2.80	3.05	15	0	3.6	4.8	0.0
Ascension Parish.....	40,784	37,790	30,542	80.8	7,248	2.84	2.72	2,994	331	3.7	2.2	9.5
District 1.....	2,969	2,651	1,681	63.4	970	2.82	2.82	318	19	3.3	1.6	6.0
Donaldsonville city (part).....	2,281	2,027	1,180	58.2	847	2.85	2.82	254	13	3.7	1.7	6.3
District 2.....	3,639	3,335	2,715	81.4	620	2.71	2.68	304	28	3.4	2.7	6.3
Donaldsonville city (part).....	730	654	432	66.1	222	2.54	2.14	76	3	3.9	2.9	5.8
Gonzales city (part).....	296	291	168	57.7	123	2.87	3.33	5	1	0.7	0.6	0.8
Lemannville CDP (part).....	100	88	67	76.1	21	2.84	3.81	12	0	2.2	1.5	4.5
Sorrento town.....	578	537	448	83.4	89	2.61	2.58	41	2	3.7	2.0	11.5
District 3.....	3,575	3,157	2,149	68.1	1,008	2.77	2.54	418	64	5.8	3.8	9.9
Gonzales city (part).....	1,653	1,433	739	51.6	694	2.59	2.39	220	51	8.5	7.2	9.8
District 4.....	4,513	4,232	3,640	86.0	592	3.02	2.76	281	10	4.1	2.4	13.2
Prairieville CDP (part).....	3,187	3,060	2,792	91.2	268	3.04	3.00	127	8	2.7	1.8	11.6
District 5.....	3,921	3,664	3,163	86.3	501	2.82	2.95	257	28	3.4	2.3	10.0
Prairieville CDP (part).....	1,389	1,280	1,069	83.5	211	2.79	2.74	109	2	5.6	5.0	8.3
District 6.....	3,464	3,199	2,572	80.4	627	2.79	2.50	265	43	2.9	0.7	11.0
District 7.....	3,559	3,347	2,985	89.2	362	2.88	2.96	212	21	4.1	2.4	16.0
Prairieville CDP (part).....	3,559	3,347	2,985	89.2	362	2.88	2.96	212	21	4.1	2.4	16.0
District 8.....	5,238	4,920	4,090	83.1	830	2.96	2.84	318	24	4.0	2.4	11.1
Gonzales city (part).....	7	7	7	100.0	0	2.57	0.00	0	0	0.0	0.0	(X)
Prairieville CDP (part).....	164	145	112	77.2	33	2.22	3.09	19	2	5.8	5.8	5.7
District 9.....	3,070	2,865	2,380	83.1	485	2.69	2.65	205	51	2.1	1.2	6.6
Gonzales city (part).....	74	72	69	95.8	3	2.61	5.00	2	0	2.7	1.4	25.0
District 10.....	3,134	2,919	2,191	75.1	728	2.72	2.53	215	37	3.6	1.7	9.1
Gonzales city (part).....	2,004	1,870	1,428	76.4	442	2.65	2.54	134	31	4.0	2.0	10.0
District 11.....	3,702	3,501	2,976	85.0	525	2.86	2.85	201	6	3.1	2.3	7.4
Prairieville CDP (part).....	1,405	1,317	1,106	84.0	211	3.05	3.01	88	3	3.6	2.2	10.1
Assumption Parish.....	10,351	8,736	7,126	81.6	1,610	2.69	2.50	1,615	762	1.2	0.7	3.6
District 1.....	1,072	971	800	82.4	171	2.88	2.67	101	7	1.0	0.4	3.9
District 2.....	1,026	919	745	81.1	174	2.67	2.76	107	4	1.2	0.5	3.9
Labadieville CDP (part).....	478	434	343	79.0	91	2.61	2.69	44	1	1.1	0.0	5.2
District 3.....	1,288	1,142	921	80.6	221	2.73	2.61	146	14	1.3	0.3	5.2

Table 11.  
**Housing Occupancy and Tenure: 2010—Con.**

[For information on confidentiality protection, nonsampling error, and definitions, see Selected Appendixes at <www.census.gov/prod/cen2010/cph-1-a.pdf>]

State Parish Parish Subdivision Place	Total housing units	Occupied housing units						Vacant housing units				
		Total	Owner occupied		Renter occupied	Average household size		Total	For seasonal, recrea- tional, or occasional use	Vacancy rate		
			Number	Percent of occupied housing units		Owner- occupied units	Renter- occupied units			Available housing	Home- owner	Rental
Assumption Parish—Con.												
District 3—Con.												
Bayou L'Ourse CDP.....	810	702	571	81.3	131	2.83	2.75	108	9	1.3	0.2	5.8
Labadieville CDP (part).....	290	273	226	82.8	47	2.62	2.62	17	2	1.1	0.9	2.1
District 4.....	921	750	575	76.7	175	2.89	2.88	171	52	1.3	0.5	3.8
Supreme CDP.....	403	341	252	73.9	89	3.17	2.83	62	2	2.0	0.8	5.3
District 5.....	1,096	939	654	69.6	285	2.70	2.42	157	64	1.6	0.9	3.0
Napoleonville village.....	287	249	145	58.2	104	2.70	2.58	38	1	1.9	0.7	3.6
District 6.....	875	764	631	82.6	133	2.76	2.62	111	27	0.9	0.8	1.5
Paincourtville CDP.....	376	346	306	88.4	40	2.66	2.35	30	1	1.1	0.6	4.8
District 7.....	944	852	702	82.4	150	2.72	2.45	92	8	0.7	0.6	1.3
Belle Rose CDP.....	783	708	582	82.2	126	2.74	2.42	75	5	0.7	0.5	1.5
District 8.....	1,263	1,110	970	87.4	140	2.57	2.03	153	91	1.2	0.8	4.1
Pierre Part CDP (part).....	658	600	524	87.3	76	2.51	1.97	58	21	1.0	0.2	6.1
District 9.....	1,866	1,289	1,128	87.5	161	2.49	2.02	577	495	1.6	1.1	4.7
Pierre Part CDP (part).....	763	688	593	86.2	95	2.55	1.99	75	39	1.6	1.0	4.9
Avoyelles Parish.....	18,042	15,432	11,125	72.1	4,307	2.54	2.44	2,610	941	2.8	1.3	6.4
District 1.....	2,095	1,855	1,546	83.3	309	2.59	2.62	240	50	3.4	1.5	11.7
Center Point CDP.....	175	157	133	84.7	24	2.63	2.96	18	0	4.2	4.2	4.0
Marksville city (part).....	0	0	0	(X)	0	0.00	0.00	0	0	(X)	(X)	(X)
District 2.....	2,043	1,846	1,463	79.3	383	2.50	2.42	197	17	2.4	1.2	6.6
Fifth Ward CDP.....	363	330	290	87.9	40	2.41	2.55	33	0	2.9	2.0	9.1
Hessmer village (part).....	349	327	216	66.1	111	2.46	1.90	22	5	1.2	0.9	1.7
Marksville city (part).....	1	1	0	0.0	1	0.00	3.00	0	0	0.0	(X)	0.0
District 3.....	2,044	1,743	1,255	72.0	488	2.46	2.27	301	164	2.6	1.2	6.1
Marksville city (part).....	1,431	1,317	922	70.0	395	2.47	2.31	114	17	2.4	1.3	5.0
District 4.....	2,257	2,036	1,490	73.2	546	2.55	2.38	221	26	2.3	1.5	4.5
Cottonport town (part).....	492	443	270	60.9	173	2.56	2.79	49	7	3.3	2.9	3.8
Hessmer village (part).....	20	19	17	89.5	2	3.35	1.50	1	0	5.0	0.0	33.3
Mansura town (part).....	237	210	92	43.8	118	2.21	1.86	27	2	4.1	4.1	4.1
Marksville city (part).....	11	10	10	100.0	0	2.40	0.00	1	1	0.0	0.0	(X)
District 5.....	1,784	1,568	829	52.9	739	2.52	2.61	216	32	3.4	0.8	6.2
Cottonport town (part).....	207	182	122	67.0	60	2.36	3.17	25	3	1.1	0.0	3.1
Mansura town (part).....	432	381	196	51.4	185	2.45	2.39	51	8	3.0	0.5	5.6
Marksville city (part).....	840	739	288	39.0	451	2.66	2.61	101	6	5.1	1.4	7.3
District 6.....	1,392	1,168	680	58.2	488	2.55	2.41	224	11	3.1	1.0	5.8
Bunkie city (part).....	682	541	251	46.4	290	2.72	2.51	141	2	2.8	1.6	3.8
Cottonport town (part).....	170	148	61	41.2	87	2.95	1.92	22	0	8.0	0.0	12.7
District 7.....	2,597	1,917	1,540	80.3	377	2.53	2.23	680	516	2.0	1.3	4.5
Bordelonville CDP.....	271	231	185	80.1	46	2.31	2.13	40	18	1.3	1.6	0.0
Moreauville village.....	439	402	282	70.1	120	2.50	1.83	37	10	3.1	1.4	6.9
Plaucheville village.....	128	116	71	61.2	45	2.31	1.80	12	2	4.1	5.3	2.2
District 8.....	1,886	1,640	1,099	67.0	541	2.48	2.45	246	33	3.6	1.9	7.0
Bunkie city (part).....	1,235	1,083	671	62.0	412	2.47	2.52	152	13	4.9	2.7	8.2
Evergreen town.....	156	144	83	57.6	61	2.39	1.84	12	0	2.0	0.0	4.7
District 9.....	1,944	1,659	1,223	73.7	436	2.63	2.54	285	92	2.8	1.3	6.9
Simmesport town.....	854	718	423	58.9	295	2.48	2.57	136	29	3.4	1.4	6.0
Beauregard Parish.....	15,040	13,159	10,302	78.3	2,857	2.66	2.44	1,881	513	3.0	1.5	8.0
District 1.....	1,241	1,047	922	88.1	125	2.71	2.43	194	68	1.8	0.7	8.8
Oretta CDP.....	163	146	126	86.3	20	2.93	2.45	17	0	2.0	0.0	13.0
Singer CDP.....	123	108	97	89.8	11	2.72	2.09	15	2	0.9	0.0	8.3
District 2.....	1,330	1,170	913	78.0	257	2.54	2.40	160	43	1.8	1.1	4.1
Merryville town.....	486	423	261	61.7	162	2.67	2.27	63	6	3.2	2.2	4.7
District 3A.....	1,130	994	574	57.7	420	2.55	2.54	136	8	3.3	1.9	5.2
DeRidder city (part).....	836	735	360	49.0	375	2.48	2.54	101	6	3.2	1.9	4.3
District 3B.....	1,232	1,060	835	78.8	225	2.59	2.47	172	17	1.8	1.2	4.3
DeRidder city (part).....	550	445	316	71.0	129	2.38	2.28	105	4	0.9	0.3	2.3
District 3C.....	1,270	1,138	827	72.7	311	2.48	2.39	132	10	2.6	2.1	3.7
DeRidder city (part).....	799	707	467	66.1	240	2.40	2.44	92	4	3.1	2.7	4.0
District 3D.....	1,390	1,266	727	57.4	539	2.58	2.21	124	2	5.2	2.3	8.8
DeRidder city (part).....	1,383	1,260	723	57.4	537	2.57	2.21	123	2	5.2	2.3	8.8
District 3E.....	1,475	1,382	1,055	76.3	327	2.67	2.32	93	6	3.1	1.5	8.1
DeRidder city (part).....	886	839	585	69.7	254	2.59	2.17	47	2	4.2	1.8	9.3
District 4A.....	2,029	1,838	1,651	89.8	187	2.86	2.49	191	20	2.9	1.7	12.5
District 4B.....	1,823	1,608	1,350	84.0	258	2.73	2.85	215	45	4.0	1.2	16.1
Longville CDP.....	290	231	177	76.6	54	2.64	3.09	59	24	9.3	1.7	26.9
District 5.....	2,120	1,656	1,448	87.4	208	2.60	2.61	464	294	2.8	1.6	10.6
Sugartown CDP.....	34	24	19	79.2	5	2.26	2.20	10	3	0.0	0.0	0.0
Bienville Parish.....	7,718	5,838	4,361	74.7	1,477	2.42	2.37	1,880	632	4.5	0.7	14.4
District 1.....	950	771	565	73.3	206	2.35	2.45	179	56	3.3	1.2	8.4
Arcadia town (part).....	554	489	309	63.2	180	2.45	2.48	65	10	1.6	1.3	2.2
District 2.....	991	826	465	56.3	361	2.48	2.55	165	14	3.4	0.6	6.7
Arcadia town (part).....	663	580	268	46.2	312	2.50	2.55	83	3	3.5	0.4	6.0
Bryceland village.....	78	48	43	89.6	5	2.05	4.00	30	6	2.0	0.0	16.7
District 3.....	1,053	772	578	74.9	194	2.38	2.25	281	42	2.0	0.3	6.7
Gibbsland town.....	534	413	268	64.9	145	2.40	2.27	121	5	2.9	0.3	7.6
Mount Lebanon town.....	53	38	37	97.4	1	2.19	2.00	15	4	2.6	2.6	0.0
District 4.....	1,277	912	694	76.1	218	2.28	2.26	365	174	7.1	0.4	23.5

Table 11.  
**Housing Occupancy and Tenure: 2010—Con.**

[For information on confidentiality protection, nonsampling error, and definitions, see Selected Appendixes at <www.census.gov/prod/cen2010/cph-1-a.pdf>]

State Parish Parish Subdivision Place	Total housing units	Occupied housing units						Vacant housing units				
		Total	Owner occupied		Renter occupied	Average household size		Total	For seasonal, recrea- tional, or occasional use	Vacancy rate		
			Number	Percent of occupied housing units		Owner- occupied units	Renter- occupied units			Available housing	Home- owner	Rental
Bienville Parish—Con.												
District 4—Con.												
Ringgold town (part).....	416	355	236	66.5	119	2.31	2.43	61	5	9.4	0.8	22.7
District 5.....	1,164	885	688	77.7	197	2.35	2.31	279	93	7.7	0.4	26.7
Jamestown village.....	74	55	48	87.3	7	2.48	2.86	19	7	8.3	0.0	41.7
Ringgold town (part).....	304	249	151	60.6	98	2.26	2.60	55	4	9.6	0.0	21.4
District 6.....	1,125	879	712	81.0	167	2.73	2.39	246	83	4.2	1.4	14.8
Castor village.....	127	100	54	54.0	46	2.76	2.37	27	6	13.0	6.9	19.3
Saline village.....	129	106	89	84.0	17	2.72	2.06	23	2	1.8	2.1	0.0
District 7.....	1,158	793	659	83.1	134	2.33	2.16	365	170	3.1	0.5	14.1
Bienville village.....	159	105	81	77.1	24	2.12	1.92	54	20	3.7	2.4	7.7
Lucky village.....	139	106	84	79.2	22	2.61	2.41	33	10	10.2	0.0	35.3
Bossier Parish.....	49,351	45,215	30,213	66.8	15,002	2.59	2.45	4,136	630	3.9	1.7	8.1
District 1.....	4,330	3,731	3,154	84.5	577	2.64	2.59	599	168	4.6	2.8	13.3
Haughton town (part).....	1,416	1,316	1,076	81.8	240	2.59	2.73	100	1	3.3	1.1	12.0
District 2.....	4,026	3,729	3,170	85.0	559	2.75	2.75	297	13	3.6	1.6	13.7
Eastwood CDP.....	1,620	1,499	1,252	83.5	247	2.72	2.79	121	3	4.6	0.8	20.3
Haughton town (part).....	1	1	1	100.0	0	2.00	0.00	0	0	0.0	0.0	(X)
Red Chute CDP (part).....	1,389	1,309	1,159	88.5	150	2.77	2.96	80	7	3.0	2.5	6.2
District 3.....	4,083	3,804	3,233	85.0	571	2.68	2.47	279	69	2.1	1.4	5.6
Benton town (part).....	850	772	449	58.2	323	2.62	2.34	78	3	4.0	1.3	7.4
District 4.....	4,087	3,500	2,859	81.7	641	2.49	2.40	587	81	1.9	0.5	7.8
Benton town (part).....	6	5	4	80.0	1	3.25	1.00	1	0	16.7	0.0	50.0
Plain Dealing town.....	495	409	275	67.2	134	2.24	2.40	86	5	4.6	1.1	11.1
District 5.....	4,364	4,143	3,390	81.8	753	2.85	2.74	221	79	2.2	1.2	6.3
Bossier City city (part).....	2,423	2,334	1,795	76.9	539	2.83	2.82	89	32	1.7	1.5	2.3
Red Chute CDP (part).....	1,118	1,010	839	83.1	171	2.60	2.46	108	46	3.8	0.9	15.7
District 6.....	5,732	5,241	3,733	71.2	1,508	2.50	2.15	491	60	6.2	2.9	13.4
Bossier City city (part).....	2,716	2,589	1,953	75.4	636	2.38	1.98	127	15	2.8	1.5	6.9
District 7.....	3,325	2,978	1,171	39.3	1,807	2.36	2.64	347	28	6.0	2.7	8.0
Bossier City city (part).....	3,272	2,929	1,133	38.7	1,796	2.36	2.64	343	28	6.0	2.7	8.0
Shreveport city (part).....	46	42	31	73.8	11	2.29	2.91	4	0	4.5	6.1	0.0
District 8.....	3,526	3,293	1,223	37.1	2,070	2.37	2.38	233	65	3.6	1.7	4.7
Bossier City city (part).....	3,526	3,293	1,223	37.1	2,070	2.37	2.38	233	65	3.6	1.7	4.7
District 9.....	3,989	3,735	1,338	35.8	2,397	2.33	2.16	254	25	3.6	1.5	4.7
Bossier City city (part).....	3,989	3,735	1,338	35.8	2,397	2.33	2.16	254	25	3.6	1.5	4.7
District 10.....	3,956	3,620	1,644	45.4	1,976	2.49	2.80	336	13	5.2	1.5	8.1
Bossier City city (part).....	3,712	3,397	1,571	46.2	1,826	2.50	2.91	315	12	5.3	1.3	8.5
Shreveport city (part).....	243	222	72	32.4	150	2.39	1.39	21	1	3.9	5.3	3.2
District 11.....	3,609	3,407	1,968	57.8	1,439	2.47	2.30	202	19	2.0	2.0	2.0
Bossier City city (part).....	2,427	2,318	1,958	84.5	360	2.47	3.06	109	4	2.2	1.6	5.5
Shreveport city (part).....	1,179	1,086	7	0.6	1,079	2.00	2.04	93	15	1.5	53.3	0.8
District 12.....	4,324	4,034	3,330	82.5	704	2.63	2.49	290	10	5.0	0.9	20.6
Bossier City city (part).....	3,514	3,271	2,652	81.1	619	2.62	2.47	243	5	5.6	1.0	21.3
Shreveport city (part).....	0	0	0	(X)	0	0.00	0.00	0	0	(X)	(X)	(X)
Caddo Parish.....	112,028	102,139	63,198	61.9	38,941	2.46	2.40	9,889	656	3.9	1.4	7.7
District 1.....	9,205	8,073	6,298	78.0	1,775	2.49	2.47	1,132	239	3.0	1.4	8.4
Belcher village.....	122	106	92	86.8	14	2.47	2.57	16	3	2.6	3.0	0.0
Blanchard town (part).....	930	904	736	81.4	168	2.56	1.85	26	1	1.2	0.7	3.4
Gilliam village.....	79	66	49	74.2	17	2.57	2.24	13	0	2.9	3.8	0.0
Greenwood town (part).....	0	0	0	(X)	0	0.00	0.00	0	0	(X)	(X)	(X)
Hosston village.....	164	136	114	83.8	22	2.33	2.36	28	10	1.4	0.9	4.3
Ida village.....	133	113	105	92.9	8	1.97	1.75	20	5	1.7	0.9	11.1
Mooringsport town.....	376	330	237	71.8	93	2.29	2.70	46	5	1.5	1.7	1.1
Oil City town.....	477	418	212	50.7	206	2.50	2.33	59	4	2.1	0.5	3.7
Rodessa village.....	126	112	89	79.5	23	2.47	2.17	14	2	2.5	2.1	3.8
Shreveport city (part).....	36	31	27	87.1	4	2.07	2.00	5	3	0.0	0.0	0.0
Vivian town.....	1,720	1,504	944	62.8	560	2.38	2.55	216	7	5.9	2.1	11.7
District 2.....	8,621	7,786	5,114	65.7	2,672	2.50	2.91	835	52	3.5	1.4	7.2
Blanchard town (part).....	267	240	179	74.6	61	2.90	3.07	27	1	6.6	3.7	13.9
Lakeview CDP.....	485	424	314	74.1	110	2.17	2.44	61	11	3.2	2.5	5.1
Shreveport city (part).....	4,146	3,708	1,834	49.5	1,874	2.46	3.06	438	13	4.0	0.9	6.8
District 3.....	6,383	5,553	2,374	42.8	3,179	2.39	2.30	830	12	7.0	1.1	10.9
Shreveport city (part).....	6,383	5,553	2,374	42.8	3,179	2.39	2.30	830	12	7.0	1.1	10.9
District 4.....	10,795	9,453	4,728	50.0	4,725	2.25	2.20	1,342	42	7.0	1.9	11.6
Shreveport city (part).....	10,795	9,453	4,728	50.0	4,725	2.25	2.20	1,342	42	7.0	1.9	11.6
District 5.....	7,018	6,152	2,831	46.0	3,321	2.41	2.83	866	18	4.5	1.4	7.0
Shreveport city (part).....	6,969	6,111	2,800	45.8	3,311	2.42	2.83	858	16	4.4	1.3	7.0
District 6.....	7,620	6,595	3,031	46.0	3,564	2.49	2.81	1,025	28	4.3	1.0	7.0
Shreveport city (part).....	7,620	6,595	3,031	46.0	3,564	2.49	2.81	1,025	28	4.3	1.0	7.0
District 7.....	8,427	7,641	4,259	55.7	3,382	2.49	2.76	786	21	4.1	1.0	7.7
Shreveport city (part).....	8,395	7,609	4,232	55.6	3,377	2.49	2.76	786	21	4.1	1.0	7.7
District 8.....	12,177	11,559	7,583	65.6	3,976	2.13	1.90	618	84	2.6	1.5	4.5
Shreveport city (part).....	11,725	11,123	7,292	65.6	3,831	2.13	1.91	602	80	2.6	1.5	4.6
District 9.....	11,789	11,275	7,954	70.5	3,321	2.62	1.93	514	61	2.3	1.1	5.1
Shreveport city (part).....	9,773	9,375	6,266	66.8	3,109	2.61	1.89	398	46	2.2	0.9	4.9
District 10.....	8,282	7,829	4,802	61.3	3,027	2.53	2.47	453	14	3.4	1.4	6.3
Shreveport city (part).....	8,255	7,804	4,784	61.3	3,020	2.53	2.46	451	14	3.4	1.4	6.3
District 11.....	10,719	9,908	7,003	70.7	2,905	2.61	2.13	811	46	3.4	1.2	8.4

Table 11.  
**Housing Occupancy and Tenure: 2010—Con.**

[For information on confidentiality protection, nonsampling error, and definitions, see Selected Appendixes at <www.census.gov/prod/cen2010/cph-1-a.pdf>]

State Parish Parish Subdivision Place	Total housing units	Occupied housing units						Vacant housing units				
		Total	Owner occupied		Renter occupied	Average household size		Total	For seasonal, recrea- tional, or occasional use	Vacancy rate		
			Number	Percent of occupied housing units		Owner- occupied units	Renter- occupied units			Available housing	Home- owner	Rental
Caddo Parish—Con.												
District 11—Con.												
Shreveport city (part).....	6,020	5,636	3,470	61.6	2,166	2.59	2.02	384	24	4.2	1.3	8.5
District 12.....	10,992	10,315	7,221	70.0	3,094	2.51	2.35	677	39	3.2	1.6	6.7
Greenwood town (part).....	1,380	1,310	1,031	78.7	279	2.53	2.20	70	5	1.9	1.3	4.1
Shreveport city (part).....	6,688	6,303	3,775	59.9	2,528	2.46	2.34	365	18	3.3	1.5	5.9
Calcasieu Parish.....	82,058	73,996	51,533	69.6	22,463	2.61	2.43	8,062	724	4.8	1.4	11.8
District 1.....	5,727	5,250	4,327	82.4	923	2.82	2.58	477	51	3.4	1.6	11.4
Gillis CDP.....	334	245	192	78.4	53	2.73	2.49	89	3	7.2	0.5	25.4
Moss Bluff CDP (part).....	3,240	3,023	2,387	79.0	636	2.80	2.55	217	29	3.0	1.0	10.0
District 2.....	5,093	4,385	2,872	65.5	1,513	2.64	2.82	708	113	4.9	0.9	11.6
Lake Charles city (part).....	2,390	2,010	1,138	56.6	872	2.50	2.67	380	12	6.5	0.7	13.0
Moss Bluff CDP (part).....	1,264	1,178	1,007	85.5	171	2.77	2.62	86	5	2.0	0.7	9.0
District 3.....	5,241	4,442	2,367	53.3	2,075	2.49	2.30	799	28	6.4	2.3	10.7
Lake Charles city (part).....	4,526	3,776	1,801	47.7	1,975	2.40	2.29	750	17	7.1	2.8	10.8
District 4.....	4,183	3,764	2,375	63.1	1,389	2.51	2.70	419	11	5.5	1.8	11.3
Lake Charles city (part).....	3,554	3,197	1,951	61.0	1,246	2.50	2.70	357	10	5.2	1.9	10.0
District 5.....	6,251	5,577	2,766	49.6	2,811	2.25	2.15	674	25	6.9	2.1	11.3
Lake Charles city (part).....	6,251	5,577	2,766	49.6	2,811	2.25	2.15	674	25	6.9	2.1	11.3
District 6.....	5,910	5,504	3,949	71.7	1,555	2.49	2.23	406	18	3.8	1.5	9.2
Lake Charles city (part).....	4,172	3,875	2,564	66.2	1,311	2.31	2.08	297	16	3.7	1.2	8.4
Prien CDP (part).....	730	703	634	90.2	69	2.89	2.80	27	1	1.8	1.1	8.0
District 7.....	5,369	4,933	3,614	73.3	1,319	2.47	2.27	436	24	5.1	1.6	13.5
Lake Charles city (part).....	2,913	2,671	1,771	66.3	900	2.35	2.12	242	7	5.2	1.9	11.0
District 8.....	5,970	5,577	4,081	73.2	1,496	2.72	2.11	393	88	3.8	1.1	10.6
Lake Charles city (part).....	3,277	3,059	1,946	63.6	1,113	2.77	1.96	218	24	4.9	1.5	10.3
Prien CDP (part).....	2,306	2,191	1,848	84.3	343	2.66	2.53	115	20	2.6	0.8	11.3
District 9.....	5,814	5,187	2,751	53.0	2,436	2.51	2.57	627	14	6.9	1.8	12.1
Lake Charles city (part).....	5,383	4,772	2,388	50.0	2,388	2.46	2.57	611	12	7.3	1.9	12.2
District 10.....	5,749	5,313	4,295	80.8	1,018	2.73	2.68	436	46	3.2	0.8	12.3
Hayes CDP.....	329	302	262	86.8	40	2.60	2.50	27	6	1.0	0.0	7.0
Iowa town.....	1,173	1,067	676	63.4	391	2.71	2.97	106	3	4.5	1.5	9.4
Lake Charles city (part).....	3	3	0	0.0	3	0.00	2.33	0	0	0.0	(X)	0.0
District 11.....	5,327	4,718	3,768	79.9	950	2.69	2.56	609	83	2.9	1.3	8.8
DeQuincy city.....	1,465	1,252	805	64.3	447	2.55	2.51	213	14	5.0	2.1	10.0
Starks CDP.....	329	282	210	74.5	72	2.45	2.07	47	9	1.4	0.9	2.6
District 12.....	5,486	4,992	4,053	81.2	939	2.70	2.60	494	95	2.8	0.7	11.0
Carlyss CDP (part).....	1,061	986	827	83.9	159	2.65	2.73	75	13	1.7	0.0	9.4
Sulphur city (part).....	0	0	0	(X)	0	0.00	0.00	0	0	(X)	(X)	(X)
Vinton town.....	1,487	1,287	822	63.9	465	2.42	2.55	200	9	6.2	1.5	13.7
District 13.....	5,672	4,946	3,235	65.4	1,711	2.50	2.41	726	31	7.6	1.6	17.1
Carlyss CDP (part).....	12	11	11	100.0	0	2.27	0.00	1	0	8.3	8.3	(X)
Sulphur city (part).....	5,032	4,355	2,732	62.7	1,623	2.43	2.41	677	26	8.3	1.8	17.5
District 14.....	5,053	4,577	3,589	78.4	988	2.68	2.44	476	77	3.5	1.3	10.8
Sulphur city (part).....	21	20	13	65.0	7	3.54	2.57	1	0	4.8	7.1	0.0
Westlake city (part).....	1,979	1,801	1,263	70.1	538	2.63	2.33	178	10	3.8	1.2	9.4
District 15.....	5,213	4,831	3,491	72.3	1,340	2.64	2.57	382	20	4.8	1.3	12.9
Carlyss CDP (part).....	783	724	474	65.5	250	2.73	2.90	59	6	3.5	0.0	9.4
Sulphur city (part).....	4,000	3,724	2,739	73.5	985	2.63	2.49	276	9	4.7	1.4	12.7
Westlake city (part).....	0	0	0	(X)	0	0.00	0.00	0	0	(X)	(X)	(X)
Caldwell Parish.....	4,994	3,905	3,025	77.5	880	2.45	2.42	1,089	506	4.7	1.5	14.2
District 1.....	857	567	471	83.1	96	2.38	2.29	290	221	4.8	2.5	14.9
District 2.....	585	472	372	78.8	100	2.52	2.60	113	40	4.1	1.3	13.0
Columbia town (part).....	41	32	15	46.9	17	1.73	1.76	9	0	11.1	0.0	19.0
District 3.....	757	603	447	74.1	156	2.43	2.38	154	83	4.6	1.3	12.8
Grayson village (part).....	244	219	139	63.5	80	2.09	2.43	25	3	4.8	2.1	9.1
District 4.....	754	601	311	51.7	290	2.22	2.37	153	29	9.0	1.6	15.9
Banks Springs CDP (part).....	520	445	195	43.8	250	2.21	2.42	75	10	6.1	0.0	10.4
Columbia town (part).....	166	133	93	69.9	40	2.27	2.08	33	3	6.9	2.1	16.3
District 5.....	638	519	434	83.6	85	2.33	2.24	119	57	2.6	1.6	7.6
Banks Springs CDP (part).....	47	38	25	65.8	13	2.20	2.15	9	0	11.6	3.8	23.5
Grayson village (part).....	23	19	15	78.9	4	2.53	2.50	4	0	5.0	6.3	0.0
District 6.....	703	565	483	85.5	82	2.55	2.82	138	35	4.5	1.6	18.8
Clarks village (part).....	263	222	171	77.0	51	2.38	2.90	41	6	6.7	2.8	17.7
District 7.....	700	578	507	87.7	71	2.63	2.44	122	41	2.2	0.6	12.2
Clarks village (part).....	0	0	0	(X)	0	0.00	0.00	0	0	(X)	(X)	(X)
Cameron Parish.....	3,593	2,575	2,260	87.8	315	2.69	2.43	1,018	779	3.4	1.3	16.3
District 1.....	252	118	114	96.6	4	2.46	2.00	134	98	16.9	4.2	82.6
District 2.....	715	500	458	91.6	42	2.53	2.40	215	146	2.5	1.3	14.3
Hackberry CDP.....	709	499	458	91.8	41	2.53	2.44	210	142	2.5	1.3	14.6
District 3.....	765	719	631	87.8	88	2.82	2.55	46	14	1.4	0.5	7.4
District 4.....	625	314	287	91.4	27	2.54	2.22	311	298	0.6	0.0	6.9
District 5.....	189	154	144	93.5	10	2.88	2.50	35	29	0.6	0.0	7.7
District 6.....	207	166	150	90.4	16	2.52	1.94	41	18	2.9	0.7	20.0
Cameron CDP.....	205	165	149	90.3	16	2.52	1.94	40	17	2.9	0.7	20.0
District 7.....	840	604	476	78.8	128	2.80	2.46	236	176	5.8	3.1	14.5

Table 11.  
**Housing Occupancy and Tenure: 2010—Con.**

[For information on confidentiality protection, nonsampling error, and definitions, see Selected Appendixes at <www.census.gov/prod/cen2010/cph-1-a.pdf>]

State Parish Parish Subdivision Place	Total housing units	Occupied housing units						Vacant housing units				
		Total	Owner occupied		Renter occupied	Average household size		Total	For seasonal, recrea- tional, or occasional use	Vacancy rate		
			Number	Percent of occupied housing units		Owner- occupied units	Renter- occupied units			Available housing	Home- owner	Rental
Catahoula Parish.....	4,877	3,834	3,037	79.2	797	2.50	2.45	1,043	504	3.0	1.8	7.4
District 1.....	415	297	220	74.1	77	2.48	2.88	118	77	4.2	2.7	8.3
Sicily Island village (part).....	1	1	1	100.0	0	1.00	0.00	0	0	0.0	0.0	(X)
District 2.....	669	470	355	75.5	115	2.46	2.23	199	125	4.4	1.9	11.4
Sicily Island village (part).....	260	203	133	65.5	70	2.71	2.34	57	14	6.8	3.6	12.5
District 3.....	632	450	414	92.0	36	2.59	1.89	182	99	4.0	1.9	23.4
District 4.....	558	459	366	79.7	93	2.45	2.35	99	40	1.9	0.8	6.0
Harrisonburg village.....	171	146	93	63.7	53	2.28	2.28	25	0	4.5	2.0	8.6
District 5.....	572	511	450	88.1	61	2.55	2.25	61	24	2.3	2.2	3.2
Wallace Ridge CDP.....	308	281	244	86.8	37	2.55	2.35	27	8	2.8	3.2	0.0
District 6.....	505	436	371	85.1	65	2.47	2.08	69	18	1.8	2.1	0.0
Jonesville town (part).....	58	53	35	66.0	18	2.31	2.00	5	0	3.6	5.4	0.0
District 7.....	427	354	226	63.8	128	2.52	2.75	73	2	5.3	3.0	9.2
Jonesville town (part).....	427	354	226	63.8	128	2.52	2.75	73	2	5.3	3.0	9.2
District 8.....	503	450	282	62.7	168	2.55	2.58	53	3	2.6	1.0	5.1
Jonesville town (part).....	503	450	282	62.7	168	2.55	2.58	53	3	2.6	1.0	5.1
District 9.....	596	407	353	86.7	54	2.39	2.39	189	116	1.2	1.1	1.8
Jonesville town (part).....	0	0	0	(X)	0	0.00	0.00	0	0	(X)	(X)	(X)
Claiborne Parish.....	7,761	6,017	4,479	74.4	1,538	2.34	2.47	1,744	620	3.6	1.1	10.1
District 1.....	739	597	532	89.1	65	2.54	2.51	142	41	0.8	0.2	5.8
Junction City village (part).....	53	50	41	82.0	9	2.49	2.00	3	1	0.0	0.0	0.0
District 2.....	711	579	441	76.2	138	2.27	2.76	132	13	2.7	1.6	6.1
Haynesville town (part).....	413	352	255	72.4	97	2.22	2.78	61	11	3.5	1.5	8.5
District 3.....	768	601	495	82.4	106	2.37	2.16	167	46	1.3	0.2	6.2
Haynesville town (part).....	127	103	73	70.9	30	2.40	2.67	24	3	3.7	0.0	11.8
Homer town (part).....	2	1	1	100.0	0	4.00	0.00	1	0	0.0	0.0	(X)
District 4.....	701	562	283	50.4	279	2.20	2.34	139	9	6.6	1.7	11.1
Haynesville town (part).....	648	515	246	47.8	269	2.22	2.37	133	7	7.2	2.0	11.5
District 5.....	805	658	567	86.2	91	2.47	2.51	147	30	1.8	0.5	8.7
Athens village.....	140	106	86	81.1	20	2.36	2.30	34	3	3.6	1.1	12.0
District 6.....	988	671	581	86.6	90	2.26	2.02	317	231	2.7	0.7	14.0
District 7.....	669	550	381	69.3	169	2.23	2.98	119	8	5.6	1.5	13.6
Homer town (part).....	597	483	340	70.4	143	2.22	2.96	114	7	6.2	1.7	15.2
District 8.....	764	581	439	75.6	142	2.30	2.41	183	45	2.3	1.6	4.7
Homer town (part).....	178	136	86	63.2	50	2.21	2.96	42	4	4.2	5.5	2.0
Lisbon village.....	106	75	66	88.0	9	2.47	2.44	31	7	3.8	1.5	18.2
District 9.....	903	636	488	76.7	148	2.15	2.57	267	190	5.2	2.6	12.9
Homer town (part).....	322	266	159	59.8	107	2.15	2.80	56	8	9.2	4.2	15.7
District 10.....	713	582	272	46.7	310	2.58	2.39	131	7	6.9	1.4	11.1
Homer town (part).....	520	419	173	41.3	246	2.57	2.55	101	6	7.5	2.2	10.8
Concordia Parish.....	9,383	7,613	5,526	72.6	2,087	2.53	2.57	1,770	918	2.8	1.5	6.0
District 1.....	2,270	1,706	1,112	65.2	594	2.37	2.64	564	337	2.2	0.8	4.7
Clayton town.....	320	277	170	61.4	107	2.58	2.55	43	10	4.1	0.6	9.2
Ferriday town (part).....	960	840	428	51.0	412	2.50	2.74	120	5	1.5	0.5	2.6
Spokane CDP.....	496	217	198	91.2	19	2.01	2.32	279	252	0.9	0.5	3.8
District 2.....	1,023	885	540	61.0	345	2.42	2.57	138	28	4.0	0.6	8.9
Minorca CDP (part).....	308	279	129	46.2	150	2.53	2.67	29	2	4.8	0.0	8.5
Vidalia town (part).....	671	563	371	65.9	192	2.37	2.47	108	26	3.9	0.8	9.3
District 3.....	1,841	1,651	1,297	78.6	354	2.63	2.69	190	99	1.8	0.8	5.3
Minorca CDP (part).....	455	420	350	83.3	70	2.89	2.99	35	7	0.9	0.0	5.4
Vidalia town (part).....	1,203	1,144	886	77.4	258	2.54	2.69	59	5	2.1	1.1	5.1
District 4.....	2,000	1,757	1,277	72.7	480	2.62	2.47	243	31	3.7	2.6	6.6
Ferriday town (part).....	537	470	330	70.2	140	2.71	2.45	67	11	6.0	4.9	8.4
Minorca CDP (part).....	142	128	93	72.7	35	3.04	2.46	14	0	3.8	3.1	5.4
Ridgecrest town.....	300	268	204	76.1	64	2.41	3.16	32	4	4.6	4.7	4.5
District 5A.....	881	728	527	72.4	201	2.54	2.39	153	53	2.4	1.7	4.3
District 5B.....	1,368	886	773	87.2	113	2.51	2.58	482	370	2.9	2.4	6.4
Monterey CDP.....	217	167	143	85.6	24	2.58	2.92	50	34	4.5	2.7	13.3
De Soto Parish.....	12,290	10,562	7,964	75.4	2,598	2.52	2.45	1,728	430	2.6	1.0	7.0
District 1A.....	1,175	1,043	863	82.7	180	2.49	2.32	132	11	1.4	0.9	3.7
Keachi town.....	146	122	106	86.9	16	2.48	2.00	24	0	5.4	2.8	20.0
Longstreet village (part).....	72	60	47	78.3	13	1.94	2.38	12	0	3.2	4.1	0.0
District 1B.....	1,168	967	648	67.0	319	2.45	2.41	201	72	2.0	0.8	4.5
Logansport town.....	746	644	374	58.1	270	2.43	2.39	102	20	2.7	1.3	4.6
District 1C.....	1,092	879	741	84.3	138	2.51	2.49	213	87	1.2	0.5	4.7
Longstreet village (part).....	13	11	9	81.8	2	3.33	2.50	2	0	0.0	0.0	0.0
Stanley village.....	59	45	39	86.7	6	2.31	2.83	14	4	0.0	0.0	0.0
District 2.....	1,181	1,101	921	83.7	180	2.60	2.33	80	10	1.9	0.7	7.7
Stonewall town.....	785	725	588	81.1	137	2.56	2.09	60	6	2.4	0.8	8.7
District 3.....	1,358	1,265	1,123	88.8	142	2.75	2.62	93	11	2.4	1.2	10.5
Gloster CDP (part).....	28	25	23	92.0	2	2.00	2.50	3	0	0.0	0.0	0.0
District 4A.....	1,192	1,050	908	86.5	142	2.43	2.34	142	32	1.9	1.0	7.8
Gloster CDP (part).....	16	16	11	68.8	5	2.91	2.20	0	0	0.0	0.0	0.0
Grand Cane village.....	124	106	84	79.2	22	2.42	1.77	18	4	1.8	0.0	8.3
Mansfield city (part).....	51	49	37	75.5	12	2.51	2.83	2	0	2.0	0.0	7.7
District 4B.....	884	767	389	50.7	378	2.31	2.34	117	10	5.4	1.5	9.1
Mansfield city (part).....	736	646	294	45.5	352	2.32	2.36	90	5	5.9	2.0	9.0
South Mansfield village (part).....	2	0	0	(X)	0	0.00	0.00	2	0	(X)	(X)	(X)



Table 11.  
**Housing Occupancy and Tenure: 2010—Con.**

[For information on confidentiality protection, nonsampling error, and definitions, see Selected Appendixes at <www.census.gov/prod/cen2010/cph-1-a.pdf>]

State Parish Parish Subdivision Place	Total housing units	Occupied housing units						Vacant housing units					
		Total	Owner occupied		Renter occupied	Average household size		Total	For seasonal, recrea- tional, or occasional use	Vacancy rate			
			Number	Percent of occupied housing units		Owner- occupied units	Renter- occupied units			Available housing	Home- owner	Rental	
De Soto Parish—Con.													
District 4C.....	939	779	540	69.3	239	2.33	2.67	160	39	4.0	0.9	10.4	
Mansfield city (part).....	616	531	369	69.5	162	2.26	2.88	85	5	4.3	1.1	10.9	
District 4D.....	1,009	821	537	65.4	284	2.45	2.47	188	26	3.6	0.9	8.3	
Mansfield city (part).....	365	324	220	67.9	104	2.35	3.06	41	6	3.6	2.2	6.3	
South Mansfield village (part).....	189	152	57	37.5	95	2.68	2.03	37	2	1.3	0.0	2.1	
District 5.....	1,278	1,065	765	71.8	300	2.59	2.36	213	76	3.6	2.2	7.1	
Frierson CDP.....	61	51	46	90.2	5	2.89	2.00	10	2	7.3	0.0	44.4	
Mansfield city (part).....	169	150	75	50.0	75	2.16	1.99	19	0	5.6	3.8	7.4	
District 6.....	1,014	825	529	64.1	296	2.52	2.65	189	56	1.4	0.7	2.6	
Mansfield city (part).....	291	274	88	32.1	186	2.38	2.74	17	2	0.4	0.0	0.5	
East Baton Rouge Parish.....	187,353	172,057	102,341	59.5	69,716	2.57	2.38	15,296	1,223	4.9	1.7	9.3	
District 1.....	14,732	13,781	10,821	78.5	2,960	2.83	2.72	951	54	2.6	1.4	6.8	
Baker city (part).....	2,714	2,496	1,466	58.7	1,030	2.77	2.79	218	1	4.0	1.8	7.0	
Central city (part).....	1,255	1,211	1,105	91.2	106	2.68	2.55	44	2	1.1	0.8	4.5	
Zachary city.....	5,407	5,164	4,074	78.9	1,090	2.92	2.64	243	19	2.3	1.3	6.0	
District 2.....	11,447	10,382	6,476	62.4	3,906	2.66	2.83	1,065	37	4.2	1.2	8.7	
Baker city (part).....	2,600	2,454	2,026	82.6	428	2.70	3.05	146	7	2.1	1.4	5.3	
Baton Rouge city (part).....	6,377	5,647	2,716	48.1	2,931	2.60	2.84	730	21	5.5	0.8	9.4	
Brownfields CDP (part).....	1,601	1,481	1,094	73.9	387	2.70	2.69	120	9	3.3	2.0	6.7	
District 3.....	20,115	18,155	10,530	58.0	7,625	2.56	2.37	1,960	329	6.8	2.4	12.1	
Baton Rouge city (part).....	2,788	2,662	1,244	46.7	1,418	2.80	2.43	126	14	3.3	2.0	4.5	
Gardere CDP.....	4,526	3,762	1,229	32.7	2,533	2.59	2.91	764	20	13.8	3.6	18.0	
Oak Hills Place CDP (part).....	3,549	3,258	2,379	73.0	879	2.52	1.71	291	78	4.9	2.2	11.7	
Village St. George CDP.....	2,858	2,744	2,124	77.4	620	2.52	2.84	114	11	2.6	1.6	5.9	
District 4.....	12,879	12,399	10,566	85.2	1,833	2.68	2.70	480	30	1.7	1.1	5.3	
Baton Rouge city (part).....	1,421	1,375	1,221	88.8	154	2.76	3.30	46	3	2.0	1.2	7.7	
Brownfields CDP (part).....	527	514	478	93.0	36	2.73	2.75	13	1	0.4	0.4	0.0	
Central city (part).....	9,319	8,968	7,481	83.4	1,487	2.64	2.56	351	24	1.6	0.9	4.9	
Monticello CDP (part).....	1,199	1,160	1,063	91.6	97	2.75	2.98	39	1	1.6	1.4	3.9	
District 5.....	11,904	10,916	6,671	61.1	4,245	2.84	3.10	988	26	4.5	1.1	9.3	
Baton Rouge city (part).....	5,856	5,297	2,525	47.7	2,772	2.81	2.96	559	16	5.3	0.9	9.0	
Merrydale CDP.....	3,495	3,217	2,307	71.7	910	2.92	3.33	278	7	3.5	1.0	9.4	
Monticello CDP (part).....	697	670	564	84.2	106	2.85	3.29	27	1	2.3	2.4	1.9	
District 6.....	15,557	14,072	6,481	46.1	7,591	2.61	2.51	1,485	28	7.3	2.2	11.3	
Baton Rouge city (part).....	15,557	14,072	6,481	46.1	7,591	2.61	2.51	1,485	28	7.3	2.2	11.3	
District 7.....	14,384	12,943	6,556	50.7	6,387	2.57	2.52	1,441	28	5.0	1.6	8.3	
Baton Rouge city (part).....	14,384	12,943	6,556	50.7	6,387	2.57	2.52	1,441	28	5.0	1.6	8.3	
District 8.....	17,124	16,008	9,658	60.3	6,350	2.45	2.35	1,116	55	4.9	1.7	9.3	
Baton Rouge city (part).....	13,135	12,242	6,868	56.1	5,374	2.50	2.28	893	49	5.2	1.8	9.2	
District 9.....	17,417	16,550	12,650	76.4	3,900	2.66	2.45	867	74	3.0	1.3	8.1	
Baton Rouge city (part).....	98	97	95	97.9	2	2.62	2.50	1	0	0.0	0.0	0.0	
Old Jefferson CDP.....	2,930	2,817	2,237	79.4	580	2.50	2.39	113	8	2.9	1.5	7.9	
Shenandoah CDP.....	7,258	7,014	5,474	78.0	1,540	2.73	2.23	244	17	2.4	1.0	7.1	
District 10.....	13,780	11,963	4,163	34.8	7,800	2.31	2.22	1,817	140	7.3	3.1	9.4	
Baton Rouge city (part).....	13,780	11,963	4,163	34.8	7,800	2.31	2.22	1,817	140	7.3	3.1	9.4	
District 11.....	19,466	17,946	9,432	52.6	8,514	2.20	1.98	1,520	288	4.8	2.2	7.5	
Baton Rouge city (part).....	10,305	9,599	5,396	56.2	4,203	2.20	1.82	706	76	4.3	2.1	6.9	
Inniswold CDP.....	2,809	2,682	1,711	63.8	971	2.38	2.16	127	15	3.2	1.3	6.4	
Westminster CDP.....	1,448	1,374	938	68.3	436	2.25	2.05	74	14	2.4	1.6	4.2	
District 12.....	18,548	16,942	8,337	49.2	8,605	2.38	1.96	1,606	134	5.8	1.8	9.4	
Baton Rouge city (part).....	17,100	15,577	7,859	50.5	7,718	2.37	1.91	1,523	105	6.0	1.8	10.0	
Oak Hills Place CDP (part).....	306	298	172	57.7	126	2.56	1.96	8	0	0.3	0.0	0.8	
East Carroll Parish.....	2,904	2,552	1,611	63.1	941	2.51	2.82	352	83	2.9	1.3	5.4	
District 1.....	322	270	219	81.1	51	2.59	2.43	52	13	2.1	0.9	7.0	
District 2.....	326	273	211	77.3	62	2.48	2.71	53	11	5.2	2.3	13.5	
District 3.....	318	280	173	61.8	107	2.18	2.45	38	6	1.7	0.6	3.4	
Lake Providence town (part).....	86	77	46	59.7	31	2.28	3.19	9	0	2.5	0.0	5.9	
District 4.....	427	351	271	77.2	80	2.42	2.19	76	46	3.8	3.2	5.8	
Lake Providence town (part).....	295	255	191	74.9	64	2.49	2.20	40	26	4.1	3.5	5.9	
District 5.....	313	279	177	63.4	102	2.44	3.16	34	4	3.1	0.6	7.3	
Lake Providence town (part).....	313	279	177	63.4	102	2.44	3.16	34	4	3.1	0.6	7.3	
District 6.....	288	259	145	56.0	114	2.54	3.32	29	0	3.0	0.0	6.6	
Lake Providence town (part).....	288	259	145	56.0	114	2.54	3.32	29	0	3.0	0.0	6.6	
District 7.....	279	262	164	62.6	98	2.79	3.20	17	2	1.9	0.6	3.9	
Lake Providence town (part).....	152	140	86	61.4	54	2.71	3.28	12	2	0.7	1.1	0.0	
District 8.....	357	331	127	38.4	204	2.81	2.35	26	0	2.1	0.8	2.8	
Lake Providence town (part).....	314	290	124	42.8	166	2.78	2.17	24	0	2.0	0.8	2.9	
District 9.....	274	247	124	50.2	123	2.40	3.52	27	1	2.7	1.6	3.8	
Lake Providence town (part).....	199	180	69	38.3	111	2.35	3.54	19	0	3.2	1.4	4.2	
East Feliciana Parish.....	8,014	7,022	5,738	81.7	1,284	2.58	2.40	992	251	1.9	1.1	5.5	
District 1A.....	1,050	935	802	85.8	133	2.56	2.80	115	23	1.9	1.3	5.0	
Clinton town (part).....	1	1	1	100.0	0	1.00	0.00	0	0	0.0	0.0	(X)	
District 1B.....	1,109	1,028	888	86.4	140	2.70	2.40	81	11	1.2	0.8	3.4	
Slaughter town.....	392	376	322	85.6	54	2.73	2.20	16	2	1.6	1.2	3.6	
District 2.....	798	710	592	83.4	118	2.69	2.79	88	16	0.8	0.7	1.6	
District 3.....	851	750	567	75.6	183	2.61	2.32	101	23	2.2	0.7	6.6	
Jackson town (part).....	204	184	100	54.3	84	2.22	2.00	20	0	2.6	0.0	5.6	

Table 11.  
**Housing Occupancy and Tenure: 2010—Con.**

[For information on confidentiality protection, nonsampling error, and definitions, see Selected Appendixes at <www.census.gov/prod/cen2010/cph-1-a.pdf>]

State Parish Parish Subdivision Place	Total housing units	Occupied housing units						Vacant housing units				
		Total	Owner occupied		Renter occupied	Average household size		Total	For seasonal, recrea- tional, or occasional use	Vacancy rate		
			Number	Percent of occupied housing units		Owner- occupied units	Renter- occupied units			Available housing	Home- owner	Rental
East Feliciana Parish—Con.												
District 3—Con.												
Wilson village (part).....	114	93	58	62.4	35	2.38	2.49	21	2	6.9	1.7	14.6
District 4A.....	270	184	132	71.7	52	2.36	2.52	86	24	6.1	5.7	7.1
Jackson town (part).....	270	184	132	71.7	52	2.36	2.52	86	24	6.1	5.7	7.1
District 4B.....	901	796	577	72.5	219	2.45	2.26	105	16	2.9	0.5	8.6
Jackson town (part).....	466	411	268	65.2	143	2.49	2.31	55	9	1.2	0.0	3.4
District 5.....	839	756	547	72.4	209	2.48	2.27	83	14	1.8	1.3	3.2
Clinton town (part).....	739	665	469	70.5	196	2.50	2.27	74	9	2.1	1.5	3.4
District 6.....	1,275	1,097	987	90.0	110	2.56	2.21	178	75	1.9	1.3	6.8
District 7.....	921	766	646	84.3	120	2.58	2.36	155	49	1.9	1.1	6.1
Norwood village.....	180	145	112	77.2	33	2.22	2.21	35	8	4.0	5.1	0.0
Wilson village (part).....	161	133	108	81.2	25	2.64	3.40	28	3	3.6	0.0	16.1
Evangeline Parish.....	14,662	12,829	8,677	67.6	4,152	2.57	2.48	1,833	536	3.2	1.0	7.5
District 1.....	1,131	1,004	789	78.6	215	2.62	2.72	127	16	2.8	0.7	9.6
Chataignier village.....	188	146	96	65.8	50	2.35	2.76	42	1	7.4	1.0	18.0
District 2.....	1,162	1,002	735	73.4	267	2.63	2.54	160	26	4.7	1.7	11.9
Basile town (part).....	692	580	376	64.8	204	2.51	2.71	112	6	7.1	3.3	13.2
District 3.....	1,274	1,146	786	68.6	360	2.64	2.22	128	43	2.1	0.5	5.5
Mamou town (part).....	337	299	113	37.8	186	2.35	1.77	38	7	5.0	0.0	7.9
Reddell CDP.....	295	275	200	72.7	75	2.62	2.80	20	3	1.4	0.5	3.8
District 4.....	1,543	1,258	1,002	79.7	256	2.65	2.68	285	150	2.8	0.7	10.5
Pine Prairie village.....	392	347	237	68.3	110	2.70	2.64	45	4	4.5	0.8	12.0
District 5.....	1,542	1,278	1,053	82.4	225	2.69	2.52	264	146	2.1	0.6	8.5
Turkey Creek village.....	184	176	121	68.8	55	2.58	2.35	8	0	2.8	0.8	6.8
District 6.....	1,290	1,127	783	69.5	344	2.60	2.45	163	54	3.6	0.8	9.4
Mamou town (part).....	464	425	238	56.0	187	2.29	2.32	39	2	4.7	2.0	7.8
District 7.....	1,131	1,036	610	58.9	426	2.64	2.40	95	11	3.8	1.1	7.4
Mamou town (part).....	725	676	295	43.6	381	2.35	2.36	49	1	4.1	1.7	5.9
District 8.....	1,221	1,131	831	73.5	300	2.42	2.81	90	17	2.3	0.9	5.9
Ville Platte city (part).....	218	199	140	70.4	59	2.24	2.78	19	2	4.3	1.4	10.6
District 9.....	857	772	420	54.4	352	2.45	2.56	85	6	1.8	0.7	3.0
Ville Platte city (part).....	657	589	266	45.2	323	2.36	2.53	68	1	2.3	1.1	3.3
District 10.....	939	834	720	86.3	114	2.53	2.13	105	49	1.2	1.0	2.6
Ville Platte city (part).....	176	164	146	89.0	18	2.12	1.78	12	3	1.2	0.7	5.3
District 11.....	1,023	925	356	38.5	569	2.33	2.12	98	7	4.6	3.0	5.6
Ville Platte city (part).....	872	778	291	37.4	487	2.27	2.17	94	5	5.3	3.3	6.5
District 12.....	844	753	329	43.7	424	2.36	2.66	91	4	4.9	1.5	7.3
Ville Platte city (part).....	844	753	329	43.7	424	2.36	2.66	91	4	4.9	1.5	7.3
District 13.....	705	563	263	46.7	300	2.46	2.64	142	7	7.4	3.3	10.6
Ville Platte city (part).....	705	563	263	46.7	300	2.46	2.64	142	7	7.4	3.3	10.6
Franklin Parish.....	9,034	7,904	5,808	73.5	2,096	2.50	2.62	1,130	310	3.4	1.0	9.3
District 1.....	1,326	1,127	911	80.8	216	2.51	2.37	199	98	2.7	1.0	9.6
District 2.....	1,350	1,213	923	76.1	290	2.52	2.53	137	20	2.9	0.6	9.2
Winnsboro city (part).....	476	423	231	54.6	192	2.41	2.52	53	3	5.3	1.3	9.6
District 3.....	1,346	1,089	873	80.2	216	2.42	2.56	257	114	3.6	1.1	12.5
Gilbert village (part).....	238	202	156	77.2	46	2.36	2.76	36	5	5.4	1.8	16.1
Wisner town (part).....	251	216	154	71.3	62	2.42	2.50	35	6	3.1	0.0	10.1
District 4.....	1,285	1,180	985	83.5	195	2.52	2.41	105	24	2.1	0.4	10.1
District 5.....	1,191	1,043	611	58.6	432	2.66	2.89	148	10	5.3	1.4	10.4
Winnsboro city (part).....	726	647	340	52.6	307	2.83	2.84	79	6	5.2	2.5	8.1
District 6.....	1,426	1,287	1,032	80.2	255	2.47	2.51	139	22	3.1	1.7	8.4
Baskin village.....	113	101	82	81.2	19	2.23	3.42	12	0	4.7	0.0	20.8
Winnsboro city (part).....	363	310	213	68.7	97	2.22	2.26	53	5	8.6	7.0	12.0
District 7.....	1,110	965	473	49.0	492	2.44	2.72	145	22	4.1	1.2	6.8
Gilbert village (part).....	7	7	7	100.0	0	3.71	0.00	0	0	0.0	0.0	(X)
Winnsboro city (part).....	482	431	128	29.7	303	2.56	2.89	51	3	3.8	2.3	4.4
Wisner town (part).....	182	144	71	49.3	73	2.48	2.33	38	5	7.9	0.0	14.8
Grant Parish.....	8,886	7,496	5,928	79.1	1,568	2.57	2.64	1,390	545	2.9	1.5	7.9
District 1.....	1,286	955	791	82.8	164	2.37	2.37	331	170	2.8	1.5	8.8
Montgomery town.....	391	306	227	74.2	79	2.39	2.38	85	13	4.0	2.1	9.0
District 2.....	1,133	909	774	85.1	135	2.53	2.32	224	101	3.2	2.0	9.4
Colfax town (part).....	189	146	101	69.2	45	2.36	2.53	43	7	6.4	7.3	4.3
District 3.....	852	734	467	63.6	267	2.49	2.63	118	27	3.4	1.7	6.2
Colfax town (part).....	456	390	184	47.2	206	2.49	2.56	66	16	4.6	3.7	5.4
District 4.....	948	878	686	78.1	192	2.70	2.94	70	10	2.6	2.1	4.5
Creola village.....	68	68	4	5.9	64	1.75	3.22	0	0	0.0	0.0	0.0
Prospect CDP (part).....	57	55	48	87.3	7	2.83	3.57	2	0	1.8	0.0	12.5
Rock Hill CDP (part).....	45	42	35	83.3	7	2.54	2.43	3	2	0.0	0.0	0.0
District 5.....	1,097	990	802	81.0	188	2.67	2.85	107	14	3.6	1.5	11.7
Prospect CDP (part).....	122	115	74	64.3	41	2.65	2.90	7	0	4.2	0.0	10.9
Rock Hill CDP (part).....	69	61	49	80.3	12	2.76	2.75	8	1	0.0	0.0	0.0
District 6.....	1,197	1,096	824	75.2	272	2.66	2.67	101	5	2.5	1.2	6.2
Pollock town.....	207	183	107	58.5	76	2.55	2.58	24	2	4.6	3.5	6.2
District 7.....	1,222	1,005	819	81.5	186	2.58	2.55	217	118	2.9	0.7	11.4
Dry Prong village.....	199	171	145	84.8	26	2.56	2.50	28	3	2.3	1.4	7.1
District 8.....	1,151	929	765	82.3	164	2.53	2.65	222	100	2.3	1.4	6.3
Georgetown village.....	143	122	81	66.4	41	2.64	2.76	21	2	4.7	2.4	8.9

Table 11.  
**Housing Occupancy and Tenure: 2010—Con.**

[For information on confidentiality protection, nonsampling error, and definitions, see Selected Appendixes at <www.census.gov/prod/cen2010/cph-1-a.pdf>]

State Parish Parish Subdivision Place	Total housing units	Occupied housing units						Vacant housing units				
		Total	Owner occupied		Renter occupied	Average household size		Total	For seasonal, recrea- tional, or occasional use	Vacancy rate		
			Number	Percent of occupied housing units		Owner- occupied units	Renter- occupied units			Available housing	Home- owner	Rental
Iberia Parish.....	29,698	26,778	18,995	70.9	7,783	2.73	2.62	2,920	253	4.2	1.3	10.6
District 1.....	1,827	1,536	757	49.3	779	2.60	2.65	291	3	9.1	1.4	15.5
New Iberia city (part).....	1,811	1,521	750	49.3	771	2.60	2.67	290	3	9.1	1.4	15.5
District 2.....	1,638	1,497	698	46.6	799	2.90	3.11	141	1	6.8	1.8	10.7
New Iberia city (part).....	1,318	1,192	502	42.1	690	2.89	3.12	126	1	7.7	2.0	11.5
District 3.....	2,283	2,002	1,473	73.6	529	2.77	2.42	281	27	7.0	1.3	19.8
New Iberia city (part).....	1,455	1,313	925	70.4	388	2.72	2.29	142	3	5.8	1.3	15.2
District 4.....	2,326	2,030	881	43.4	1,149	2.71	2.44	296	14	5.2	3.1	6.7
New Iberia city (part).....	2,326	2,030	881	43.4	1,149	2.71	2.44	296	14	5.2	3.1	6.7
District 5.....	2,205	2,017	1,354	67.1	663	2.58	2.49	188	6	4.2	1.8	8.6
New Iberia city (part).....	1,628	1,480	914	61.8	566	2.47	2.47	148	4	3.8	2.1	6.4
District 6.....	1,982	1,811	980	54.1	831	2.62	2.27	171	13	5.8	1.9	10.0
New Iberia city (part).....	1,617	1,472	819	55.6	653	2.62	2.26	145	13	5.8	1.7	10.5
District 7.....	2,382	2,198	1,657	75.4	541	2.42	2.30	184	7	2.9	1.6	6.6
New Iberia city (part).....	2,243	2,069	1,536	74.2	533	2.39	2.30	174	6	2.9	1.7	6.5
District 8.....	2,630	2,501	2,232	89.2	269	2.85	2.91	129	7	2.3	1.4	9.1
New Iberia city (part).....	660	628	571	90.9	57	2.81	3.28	32	0	1.9	1.7	3.4
District 9.....	2,290	2,083	1,814	87.1	269	2.81	2.68	207	17	2.6	0.8	13.1
Loreauville village.....	394	341	255	74.8	86	2.66	2.42	53	2	6.6	1.2	19.6
District 10.....	2,040	1,849	1,524	82.4	325	2.69	2.50	191	39	3.7	1.7	11.9
Lydia CDP.....	407	373	314	84.2	59	2.59	2.36	34	2	2.1	1.2	6.3
New Iberia city (part).....	1	1	1	100.0	0	1.00	0.00	0	0	0.0	0.0	(X)
District 11.....	2,011	1,737	1,307	75.2	430	2.76	2.81	274	52	4.0	1.0	12.1
Jeanerette city (part).....	1,127	1,019	727	71.3	292	2.64	2.78	108	6	3.1	1.3	7.3
District 12.....	1,915	1,659	1,180	71.1	479	2.77	3.01	256	31	3.3	0.6	9.4
Jeanerette city (part).....	1,135	961	614	63.9	347	2.79	3.15	174	0	4.5	0.5	11.0
District 13.....	2,207	1,997	1,647	82.5	350	2.84	2.82	210	15	2.4	1.0	8.8
Delcambre town (part).....	192	135	105	77.8	30	2.92	2.57	57	3	0.0	0.0	0.0
District 14.....	1,962	1,861	1,491	80.1	370	2.87	2.76	101	21	1.7	0.5	6.3
Iberville Parish.....	12,707	11,072	8,333	75.3	2,739	2.67	2.62	1,635	585	2.6	1.0	7.0
District 1.....	859	772	427	55.3	345	2.75	2.72	87	4	3.1	1.4	5.2
White Castle town.....	757	681	368	54.0	313	2.79	2.73	76	2	3.3	1.3	5.4
District 2.....	1,100	865	774	89.5	91	2.50	2.25	235	190	1.0	0.6	4.2
District 3.....	713	628	520	82.8	108	2.83	2.49	85	8	1.7	0.4	7.6
Bayou Goula CDP.....	240	201	157	78.1	44	3.18	2.55	39	3	2.0	0.6	6.4
District 4.....	440	392	238	60.7	154	2.89	2.64	48	6	1.3	0.0	3.1
St. Gabriel city (part).....	439	391	237	60.6	154	2.90	2.64	48	6	1.3	0.0	3.1
District 5.....	1,055	997	702	70.4	295	2.43	2.23	58	1	2.1	1.0	4.5
Plaquemine city (part).....	917	867	618	71.3	249	2.35	2.18	50	1	2.2	1.1	4.9
District 6.....	874	812	539	66.4	273	2.92	2.69	62	6	2.9	0.4	7.4
Plaquemine city (part).....	38	36	6	16.7	30	1.50	2.83	2	2	0.0	0.0	0.0
District 7.....	843	751	496	66.0	255	2.93	3.02	92	1	3.1	0.8	7.1
Plaquemine city (part).....	843	751	496	66.0	255	2.93	3.02	92	1	3.1	0.8	7.1
District 8.....	1,004	882	575	65.2	307	2.52	2.51	122	10	3.7	2.7	5.5
Plaquemine city (part).....	912	792	514	64.9	278	2.56	2.55	120	10	3.9	2.6	6.1
District 9.....	1,237	1,042	885	84.9	157	2.79	3.12	195	28	2.9	1.7	9.2
Plaquemine city (part).....	128	114	107	93.9	7	2.57	3.86	14	1	5.7	6.1	0.0
District 10.....	1,079	952	785	82.5	167	2.78	2.81	127	42	4.2	0.8	17.3
Crescent CDP.....	362	333	261	78.4	72	2.79	3.22	29	5	0.9	0.8	1.4
Plaquemine city (part).....	157	146	98	67.1	48	2.89	2.56	11	0	0.7	1.0	0.0
District 11.....	1,261	1,058	902	85.3	156	2.50	2.35	203	100	2.3	0.9	9.7
Grosse Tete village.....	287	262	209	79.8	53	2.46	2.51	25	1	2.6	0.0	11.5
Rosedale village.....	351	318	262	82.4	56	2.49	2.52	33	2	2.1	1.5	4.9
District 12.....	1,041	790	574	72.7	216	2.75	2.48	251	179	3.2	1.2	8.0
Maringouin town.....	439	397	279	70.3	118	2.83	2.62	42	4	3.9	1.4	9.2
District 13.....	1,201	1,131	916	81.0	215	2.51	2.56	70	10	1.4	0.9	3.6
St. Gabriel city (part).....	745	698	529	75.8	169	2.49	2.70	47	2	2.0	1.3	4.0
Jackson Parish.....	7,680	6,261	4,591	73.3	1,670	2.41	2.49	1,419	464	2.5	0.9	6.8
District 1.....	1,132	987	855	86.6	132	2.58	2.80	145	31	1.0	0.2	5.7
Quitman village.....	86	71	56	78.9	15	2.30	3.47	15	3	3.9	3.3	6.3
District 2.....	1,501	1,149	969	84.3	180	2.44	2.66	352	190	2.3	1.2	7.7
Eros town.....	84	66	48	72.7	18	2.19	2.78	18	1	1.5	0.0	5.3
District 3.....	1,248	894	723	80.9	171	2.42	2.37	354	191	1.4	0.5	5.0
Chatham town.....	316	255	166	65.1	89	2.11	2.33	61	8	3.4	0.6	8.2
District 4.....	788	676	515	76.2	161	2.44	2.45	112	10	1.9	0.2	6.9
East Hodge village.....	146	119	55	46.2	64	2.27	2.56	27	0	4.0	0.0	7.2
Jonesboro town (part).....	3	2	1	50.0	1	5.00	4.00	1	0	0.0	0.0	0.0
District 5.....	971	833	351	42.1	482	2.32	2.33	138	8	3.7	1.1	5.5
Jonesboro town (part).....	971	833	351	42.1	482	2.32	2.33	138	8	3.7	1.1	5.5
District 6.....	967	820	622	75.9	198	2.44	2.61	147	22	2.9	1.0	8.7
Jonesboro town (part).....	426	354	229	64.7	125	2.48	2.59	72	5	4.3	1.7	8.6
District 7.....	1,073	902	556	61.6	346	2.10	2.52	171	12	4.6	2.1	8.4
Hodge village.....	266	219	141	64.4	78	2.03	2.36	47	4	6.0	0.7	14.3
Jonesboro town (part).....	452	384	209	54.4	175	2.02	2.58	68	5	5.2	2.3	8.4
North Hodge village.....	203	167	105	62.9	62	2.21	2.52	36	0	3.4	3.6	3.1
Jefferson Parish.....	189,135	169,647	108,044	63.7	61,603	2.59	2.42	19,488	2,009	6.4	2.2	13.0
District 1.....	37,447	33,000	22,512	68.2	10,488	2.81	2.71	4,447	1,405	5.8	1.9	13.3
Barataria CDP.....	570	410	364	88.8	46	2.77	2.22	160	96	5.7	2.9	23.3

Table 11.  
**Housing Occupancy and Tenure: 2010—Con.**

[For information on confidentiality protection, nonsampling error, and definitions, see Selected Appendixes at <www.census.gov/prod/cen2010/cph-1-a.pdf>]

State Parish Parish Subdivision Place	Total housing units	Occupied housing units						Vacant housing units					
		Total	Owner occupied		Renter occupied	Average household size		Total	For seasonal, recrea- tional, or occasional use	Vacancy rate			
			Number	Percent of occupied housing units		Owner- occupied units	Renter- occupied units			Available housing	Home- owner	Rental	
Jefferson Parish—Con.													
District 1—Con.													
Estelle CDP (part).....	4,937	4,763	4,297	90.2	466	2.94	3.63	174	8	1.7	1.4	4.3	
Grand Isle town.....	1,945	565	434	76.8	131	2.26	2.34	1,380	1,201	21.0	5.6	48.4	
Gretna city (part).....	7,962	6,968	3,583	51.4	3,385	2.42	2.40	994	28	8.3	2.9	13.5	
Harvey CDP (part).....	2,252	2,145	1,918	89.4	227	2.90	2.99	107	5	2.5	1.8	7.7	
Jean Lafitte town.....	712	649	559	86.1	90	2.97	2.70	63	6	3.4	1.8	12.5	
Lafitte CDP.....	449	380	331	87.1	49	2.56	2.55	69	18	4.7	2.6	16.7	
Terrytown CDP.....	9,401	8,384	4,500	53.7	3,884	2.71	2.86	1,017	15	8.7	1.7	15.7	
Timberlane CDP.....	3,659	3,475	2,498	71.9	977	2.92	2.96	184	7	2.9	1.5	6.5	
Woodmere CDP (part).....	107	105	86	81.9	19	3.57	3.53	2	0	0.9	1.1	0.0	
District 2.....	37,592	33,933	21,688	63.9	12,245	2.44	2.14	3,659	153	5.9	3.0	10.7	
Avondale CDP.....	1,811	1,672	1,366	81.7	306	2.87	3.38	139	2	3.5	2.3	8.3	
Bridge City CDP (part).....	1,493	1,338	961	71.8	377	2.62	2.59	155	3	4.4	2.4	9.0	
Elmwood CDP.....	3,193	2,718	473	17.4	2,245	1.97	1.64	475	37	12.6	2.7	14.5	
Gretna city (part).....	0	0	0	(X)	0	0.00	0.00	0	0	(X)	(X)	(X)	
Harahan city.....	4,145	3,864	2,939	76.1	925	2.42	2.15	281	13	4.2	1.9	10.7	
Harvey CDP (part).....	3,470	3,126	2,082	66.6	1,044	2.49	2.50	344	9	6.0	2.5	12.3	
Jefferson CDP.....	5,890	5,257	2,768	52.7	2,489	2.10	2.03	633	27	6.9	2.8	11.1	
Marrero CDP (part).....	5,820	5,380	3,524	65.5	1,856	2.52	2.19	440	15	4.5	2.2	8.7	
Metairie CDP (part).....	2,317	2,133	1,588	74.4	545	2.30	2.32	184	8	3.9	1.8	9.4	
River Ridge CDP (part).....	5,037	4,731	3,702	78.2	1,029	2.48	1.91	306	28	3.6	1.7	9.8	
Westwego city (part).....	4,133	3,437	2,021	58.8	1,416	2.48	2.48	696	11	8.9	10.0	7.4	
District 3.....	30,288	26,863	16,615	61.9	10,248	2.87	2.97	3,425	70	6.3	1.9	12.7	
Bridge City CDP (part).....	1,675	1,379	721	52.3	658	2.77	3.18	296	4	15.2	1.0	26.7	
Estelle CDP (part).....	711	644	491	76.2	153	3.11	3.37	67	1	6.6	4.5	13.1	
Harvey CDP (part).....	3,173	2,273	516	22.7	1,757	2.71	2.69	900	3	14.2	4.6	16.6	
Kenner city (part).....	4,576	3,965	1,407	35.5	2,558	2.73	3.21	611	11	8.6	1.9	12.0	
Marrero CDP (part).....	7,392	6,838	4,624	67.6	2,214	2.84	3.06	554	16	3.8	1.9	7.5	
Metairie CDP (part).....	3,066	2,810	1,999	71.1	811	2.49	2.65	256	4	3.7	1.8	8.3	
River Ridge CDP (part).....	1,279	1,101	427	38.8	674	2.51	1.88	178	3	11.7	2.5	16.7	
Waggaman CDP.....	3,587	3,377	2,611	77.3	766	2.90	3.20	210	1	2.4	1.4	5.7	
Westwego city (part).....	0	0	0	(X)	0	0.00	0.00	0	0	(X)	(X)	(X)	
Woodmere CDP (part).....	3,825	3,523	2,896	82.2	627	3.28	3.54	302	4	4.3	2.1	13.0	
District 4.....	38,287	34,766	24,356	70.1	10,410	2.62	2.43	3,521	98	6.7	1.5	17.1	
Kenner city (part).....	23,500	20,879	13,634	65.3	7,245	2.71	2.39	2,621	54	8.7	1.5	19.6	
Metairie CDP (part).....	14,787	13,887	10,722	77.2	3,165	2.52	2.50	900	44	3.6	1.4	10.5	
District 5.....	45,521	41,085	22,873	55.7	18,212	2.30	2.12	4,436	283	7.0	2.6	12.0	
Metairie CDP (part).....	45,521	41,085	22,873	55.7	18,212	2.30	2.12	4,436	283	7.0	2.6	12.0	
Jefferson Davis Parish.....	13,306	11,771	8,867	75.3	2,904	2.68	2.51	1,535	260	3.5	1.3	9.9	
District 1.....	1,133	945	688	72.8	257	2.50	2.42	188	62	5.6	2.4	13.2	
Lake Arthur town (part).....	835	711	484	68.1	227	2.46	2.48	124	19	6.2	3.4	11.7	
District 2.....	1,028	918	732	79.7	186	2.76	2.58	110	31	3.6	0.3	14.7	
Lake Arthur town (part).....	437	384	266	69.3	118	2.51	2.67	53	2	6.7	0.4	18.6	
District 3.....	866	759	468	61.7	291	2.43	2.59	107	18	3.7	2.3	5.8	
Jennings city (part).....	801	712	435	61.1	277	2.45	2.62	89	4	3.8	2.5	5.7	
District 4.....	1,041	922	576	62.5	346	2.64	2.54	119	5	4.2	2.4	7.2	
Jennings city (part).....	985	873	533	61.1	340	2.63	2.54	112	4	4.5	2.5	7.3	
District 5.....	979	905	662	73.1	243	2.72	2.32	74	3	3.8	1.0	10.7	
Jennings city (part).....	719	658	443	67.3	215	2.58	2.22	61	3	4.3	1.1	10.4	
District 6.....	843	677	321	47.4	356	2.55	2.60	166	9	5.4	2.7	7.7	
Jennings city (part).....	843	677	321	47.4	356	2.55	2.60	166	9	5.4	2.7	7.7	
District 7.....	1,097	992	723	72.9	269	2.56	2.50	105	13	3.5	2.8	5.2	
Jennings city (part).....	1,084	980	711	72.6	269	2.56	2.50	104	12	3.5	2.9	5.2	
District 8.....	942	890	815	91.6	75	2.87	2.35	52	4	1.4	0.1	13.8	
District 9.....	1,050	904	725	80.2	179	2.67	2.48	146	19	2.2	0.8	7.2	
Elton town.....	569	479	353	73.7	126	2.34	2.39	90	7	3.2	0.8	9.3	
District 10.....	1,102	974	834	85.6	140	2.71	2.51	128	39	2.1	0.5	10.8	
Fenton village.....	159	138	91	65.9	47	2.67	2.89	21	3	4.8	0.0	13.0	
District 11.....	960	860	655	76.2	205	2.72	2.42	100	10	5.3	1.1	16.7	
Roanoke CDP.....	224	204	163	79.9	41	2.77	2.32	20	5	1.4	1.2	2.4	
Welsh town (part).....	576	514	364	70.8	150	2.61	2.45	62	1	7.6	1.1	20.2	
District 12.....	1,039	916	703	76.7	213	2.71	2.52	123	12	3.6	1.8	9.0	
Welsh town (part).....	798	702	514	73.2	188	2.63	2.45	96	9	4.5	2.5	9.6	
District 13.....	1,226	1,109	965	87.0	144	2.76	2.60	117	35	2.4	0.2	14.8	
Lacassine CDP.....	182	173	130	75.1	43	2.74	2.88	9	0	2.8	0.0	10.4	
Lafayette Parish.....	93,856	87,027	56,573	65.0	30,454	2.61	2.27	6,629	515	4.2	1.8	8.4	
District A.....	11,523	10,765	7,387	68.6	3,378	2.65	2.43	758	57	3.1	1.4	6.4	
Carenro city (part).....	2,783	2,568	1,527	59.5	1,041	2.53	2.23	215	15	2.4	1.3	4.0	
Lafayette city (part).....	5,652	5,327	3,511	65.9	1,816	2.65	2.56	325	15	3.5	1.7	6.7	
District B.....	20,609	19,024	14,002	73.6	5,022	2.68	2.63	1,585	100	4.4	1.8	11.0	
Carenro city (part).....	450	417	241	57.8	176	2.77	2.45	33	1	4.1	1.6	7.4	
Duson town (part).....	680	590	386	65.4	204	2.47	2.60	90	3	4.8	0.3	12.3	
Lafayette city (part).....	2,680	2,485	1,766	71.1	719	2.54	2.34	143	11	4.2	1.4	10.4	
Ossun CDP.....	785	736	569	77.3	167	2.80	3.30	49	2	2.5	1.5	5.6	
Scott city.....	3,666	3,447	2,631	76.3	816	2.55	2.34	219	12	3.6	1.2	10.7	
District C.....	7,312	6,749	3,382	50.1	3,367	2.55	2.68	563	13	3.9	1.6	6.1	
Lafayette city (part).....	6,581	6,067	2,943	48.5	3,124	2.52	2.71	513	11	4.0	1.5	6.3	
District D.....	7,066	6,327	2,891	45.7	3,436	2.29	2.04	739	33	6.2	2.3	9.2	

Table 11.  
**Housing Occupancy and Tenure: 2010—Con.**

[For information on confidentiality protection, nonsampling error, and definitions, see Selected Appendixes at <www.census.gov/prod/cen2010/cph-1-a.pdf>]

State Parish Parish Subdivision Place	Total housing units	Occupied housing units						Vacant housing units					
		Total	Owner occupied		Renter occupied	Average household size		Total	For seasonal, recrea- tional, or occasional use	Vacancy rate			
			Number	Percent of occupied housing units		Owner- occupied units	Renter- occupied units			Available housing	Home- owner	Rental	
Lafayette Parish—Con.													
District D—Con.													
Lafayette city (part).....	7,066	6,327	2,891	45.7	3,436	2.29	2.04	739	33	6.2	2.3	9.2	
District E.....	11,013	10,314	4,602	44.6	5,712	2.24	2.08	699	42	4.8	2.0	6.8	
Lafayette city (part).....	11,002	10,303	4,601	44.7	5,702	2.24	2.08	699	42	4.8	2.0	6.8	
District F.....	13,296	12,438	8,817	70.9	3,621	2.58	1.98	858	104	4.4	2.3	9.3	
Lafayette city (part).....	11,992	11,176	7,743	69.3	3,433	2.55	1.94	816	96	4.8	2.4	9.7	
District G.....	22,837	21,410	15,492	72.4	5,918	2.71	2.12	1,427	166	3.8	1.7	8.8	
Broussard city (part).....	3,322	3,125	2,439	78.0	686	2.63	2.31	197	38	2.4	1.5	5.6	
Lafayette city (part).....	8,435	7,759	4,300	55.4	3,459	2.61	1.95	676	83	6.1	1.7	11.2	
Milton CDP.....	1,130	1,085	945	87.1	140	2.81	2.64	45	4	1.8	1.1	6.0	
Youngsville city.....	3,043	2,870	2,491	86.8	379	2.87	2.51	173	7	3.0	2.6	5.9	
Lafourche Parish.....	38,582	35,486	26,911	75.8	8,575	2.73	2.48	3,096	453	2.9	1.1	8.2	
District 1.....	3,321	2,930	1,253	42.8	1,677	2.58	2.34	391	12	6.3	0.9	10.0	
Thibodaux city (part).....	2,246	2,013	794	39.4	1,219	2.45	2.32	233	8	3.19	0.6	5.5	
District 2.....	5,013	4,674	4,052	86.7	622	2.78	2.73	339	30	2.0	0.9	8.0	
Chackbay CDP.....	1,950	1,842	1,642	89.1	200	2.85	2.49	108	4	1.5	0.7	7.2	
Choctaw CDP.....	383	355	318	89.6	37	2.50	2.27	28	1	0.8	0.3	5.1	
Des Allemands CDP (part).....	227	191	154	80.6	37	2.39	2.46	36	11	4.4	3.1	9.5	
Kraemer CDP.....	388	359	339	94.4	20	2.63	2.15	29	2	2.2	0.9	19.2	
Raceland CDP (part).....	245	229	198	86.5	31	2.72	2.58	16	0	2.1	1.9	3.1	
Thibodaux city (part).....	1	1	1	100.0	0	1.00	0.00	0	0	0.0	0.0	(X)	
District 3.....	4,607	4,356	2,965	68.1	1,391	2.48	2.18	251	11	2.4	0.9	5.6	
Thibodaux city (part).....	3,232	3,021	1,852	61.3	1,169	2.41	2.12	211	8	3.0	1.2	5.9	
District 4.....	4,988	4,719	3,768	79.8	951	2.75	2.27	269	24	2.1	0.8	6.9	
Bayou Blue CDP (part).....	1,449	1,389	1,212	87.3	177	2.89	3.10	60	2	2.3	1.3	8.7	
Bayou Country Club CDP.....	547	535	502	93.8	33	2.61	2.64	12	2	0.7	0.4	5.6	
Lafourche Crossing CDP.....	800	746	618	82.8	128	2.76	2.30	54	3	1.8	0.3	8.6	
Thibodaux city (part).....	845	779	414	53.1	365	2.50	1.79	66	9	4.5	1.7	7.6	
District 5.....	4,549	4,264	3,416	80.1	848	2.79	2.73	285	23	2.1	1.1	5.6	
Bayou Blue CDP (part).....	1,533	1,464	1,171	80.0	293	2.89	3.05	69	8	1.7	0.3	7.0	
Raceland CDP (part).....	2,497	2,309	1,805	78.2	504	2.69	2.61	188	9	2.4	1.7	4.9	
District 6.....	4,042	3,757	2,862	76.2	895	2.80	2.52	285	19	2.2	0.9	6.3	
Lockport town (part).....	336	308	223	72.4	85	2.48	2.32	28	1	4.0	1.8	9.6	
Lockport Heights CDP.....	489	468	366	78.2	102	2.80	2.56	21	2	1.7	1.1	3.8	
Mathews CDP.....	863	810	667	82.3	143	2.79	2.44	53	3	1.5	0.9	4.0	
Raceland CDP (part).....	1,321	1,232	971	78.8	261	2.79	2.44	89	6	1.8	0.5	6.4	
District 7.....	3,696	3,419	2,840	83.1	579	2.80	2.57	277	46	2.0	1.1	6.1	
Larose CDP (part).....	1,771	1,643	1,409	85.8	234	2.74	2.82	128	20	2.3	1.1	8.6	
Lockport town (part).....	752	708	485	68.5	223	2.70	2.28	44	1	2.2	0.4	5.9	
District 8.....	3,966	3,680	3,000	81.5	680	2.81	2.76	286	32	3.1	1.5	9.5	
Cut Off CDP.....	2,340	2,160	1,765	81.7	395	2.77	2.74	180	17	3.5	1.6	11.4	
Galliano CDP (part).....	538	506	430	85.0	76	2.97	2.95	32	7	2.7	1.6	8.4	
Larose CDP (part).....	1,063	994	789	79.4	205	2.82	2.72	69	7	2.3	1.1	6.3	
District 9.....	4,400	3,687	2,755	74.7	932	2.66	2.65	713	256	4.9	1.5	13.7	
Galliano CDP (part).....	2,589	2,321	1,740	75.0	581	2.67	2.62	268	42	3.8	1.3	10.7	
Golden Meadow town.....	959	823	585	71.1	238	2.52	2.62	136	19	5.6	1.5	14.4	
La Salle Parish.....	6,560	5,468	4,405	80.6	1,063	2.52	2.39	1,092	347	2.7	1.4	7.6	
District 1.....	618	522	384	73.6	138	2.61	2.12	96	42	1.3	0.8	2.8	
Olla town (part).....	166	156	59	37.8	97	2.61	2.01	10	0	1.3	1.6	1.0	
District 2.....	638	542	418	77.1	124	2.56	2.54	96	17	3.2	0.9	9.9	
Olla town (part).....	478	409	302	73.8	107	2.53	2.53	69	3	4.2	1.3	11.3	
District 3.....	608	505	423	83.8	82	2.56	2.59	103	23	2.3	1.2	7.9	
Tullos town (part).....	191	150	118	78.7	32	2.67	2.19	41	4	2.6	0.0	11.1	
Urania town.....	316	272	233	85.7	39	2.51	3.08	44	12	2.8	2.1	7.1	
District 4.....	672	570	467	81.9	103	2.58	2.36	102	20	4.5	1.9	14.9	
Jena town (part).....	238	197	137	69.5	60	2.53	2.12	41	2	9.2	3.5	20.0	
District 5.....	661	599	502	83.8	97	2.40	2.64	62	6	3.1	1.6	10.1	
Jena town (part).....	646	584	488	83.6	96	2.40	2.66	62	6	3.1	1.6	10.2	
District 6.....	655	553	431	77.9	122	2.38	2.41	102	10	4.0	2.3	9.6	
Jena town (part).....	367	311	247	79.4	64	2.34	2.28	56	7	4.6	3.1	9.9	
Midway CDP (part).....	220	185	133	71.9	52	2.44	2.62	35	2	4.1	1.5	10.3	
District 7.....	650	562	498	88.6	64	2.55	2.41	88	17	2.4	1.6	8.6	
Jena town (part).....	0	0	0	(X)	0	0.00	0.00	0	0	(X)	(X)	(X)	
District 8.....	724	553	489	88.4	64	2.51	2.52	171	82	1.4	0.4	8.5	
District 9.....	769	556	488	87.8	68	2.54	2.18	213	126	2.1	1.6	5.6	
District 10.....	565	506	305	60.3	201	2.55	2.30	59	4	1.9	1.6	2.4	
Jena town (part).....	124	120	31	25.8	89	2.48	1.83	4	0	0.8	0.0	1.1	
Midway CDP (part).....	364	319	223	69.9	96	2.57	2.69	45	3	2.1	1.3	4.0	
Lincoln Parish.....	19,479	17,599	9,935	56.5	7,664	2.47	2.26	1,880	278	3.4	1.4	5.9	
District 1.....	1,449	1,272	446	35.1	826	2.21	2.08	177	23	5.2	1.7	7.0	
Grambling city (part).....	642	537	236	43.9	301	2.14	2.16	105	16	7.8	2.8	11.5	
Ruston city (part).....	450	425	20	4.7	405	2.35	1.87	25	0	3.1	3.7	3.1	
District 2.....	1,318	1,166	520	44.6	646	2.39	2.41	152	10	6.6	4.6	8.2	
Grambling city (part).....	799	727	300	41.3	427	2.24	2.34	72	7	3.0	0.6	4.7	
Ruston city (part).....	0	0	0	(X)	0	0.00	0.00	0	0	(X)	(X)	(X)	
District 3.....	1,790	1,524	1,223	80.2	301	2.56	2.45	266	87	2.8	1.1	9.3	
Simsboro village.....	355	315	226	71.7	89	2.59	2.72	40	6	4.2	1.3	11.0	

Table 11.  
**Housing Occupancy and Tenure: 2010—Con.**

[For information on confidentiality protection, nonsampling error, and definitions, see Selected Appendixes at <www.census.gov/prod/cen2010/cph-1-a.pdf>]

State Parish Parish Subdivision Place	Occupied housing units							Vacant housing units					
	Total housing units	Owner occupied			Renter occupied	Average household size		Total	For seasonal, recrea- tional, or occasional use	Vacancy rate			
		Total	Number	Percent of occupied housing units		Owner- occupied units	Renter- occupied units			Available housing	Home- owner	Rental	
Lincoln Parish—Con.													
District 3—Con.													
Vienna town.....	172	146	114	78.1	32	2.73	2.34	26	8	6.4	4.2	13.5	
District 4.....	1,822	1,580	1,284	81.3	296	2.45	2.38	242	61	1.7	0.7	5.7	
Dubach town.....	464	403	271	67.2	132	2.42	2.30	61	5	3.5	1.4	7.7	
District 5.....	1,841	1,659	1,395	84.1	264	2.60	2.54	182	32	2.1	0.7	8.9	
Choudrant village.....	387	349	263	75.4	86	2.43	2.41	38	10	2.2	1.1	5.4	
Downsville village (part).....	12	11	9	81.8	2	2.33	2.50	1	0	0.0	0.0	0.0	
Ruston city (part).....	1	1	1	100.0	0	4.00	0.00	0	0	0.0	0.0	(X)	
District 6.....	2,184	2,056	1,028	50.0	1,028	2.46	2.14	128	11	2.6	0.8	4.4	
Grambling city (part).....	1	1	0	0.0	1	0.00	4.00	0	0	0.0	(X)	0.0	
Ruston city (part).....	1,793	1,697	712	42.0	985	2.32	2.11	96	6	2.7	1.0	4.0	
District 7.....	1,629	1,546	1,133	73.3	413	2.41	2.46	83	15	2.3	1.4	4.6	
Ruston city (part).....	1,463	1,403	1,036	73.8	367	2.40	2.41	60	10	2.2	1.5	3.9	
District 8.....	1,792	1,665	866	52.0	799	2.42	2.06	127	15	3.7	1.5	6.1	
Ruston city (part).....	1,115	1,027	332	32.3	695	2.18	2.03	88	7	5.2	2.3	6.6	
District 9.....	1,082	986	276	28.0	710	2.53	2.47	96	1	4.2	1.1	5.4	
Ruston city (part).....	1,082	986	276	28.0	710	2.53	2.47	96	1	4.2	1.1	5.4	
District 10.....	1,529	1,357	724	53.4	633	2.49	2.52	172	11	3.2	0.7	5.9	
Ruston city (part).....	818	743	345	46.4	398	2.43	2.45	75	8	3.4	1.1	5.2	
District 11.....	2,017	1,828	555	30.4	1,273	2.47	2.10	189	5	4.1	3.0	4.6	
Ruston city (part).....	1,649	1,493	302	20.2	1,191	2.48	2.09	156	1	3.7	3.0	3.9	
District 12.....	1,026	960	485	50.5	475	2.38	2.27	66	7	4.2	3.2	5.2	
Ruston city (part).....	904	851	449	52.8	402	2.33	2.23	53	5	3.7	3.2	4.3	
Livingston Parish.....	50,170	46,007	36,718	79.8	9,289	2.78	2.65	4,163	937	3.8	2.1	9.8	
District 1.....	4,323	4,026	3,230	80.2	796	2.81	2.45	297	18	3.1	1.3	9.6	
Livingston town (part).....	746	685	481	70.2	204	2.69	2.32	61	1	5.0	2.8	9.7	
Walker town (part).....	48	46	17	37.0	29	3.59	1.21	2	0	4.2	0.0	6.5	
District 2.....	7,597	7,227	6,320	87.4	907	2.97	2.86	370	16	2.7	1.8	8.3	
Watson CDP.....	389	381	341	89.5	40	2.78	2.50	8	0	1.8	1.2	7.0	
District 3.....	6,094	5,618	4,026	71.7	1,592	2.78	2.54	476	16	5.7	1.4	15.1	
Denham Springs city (part).....	249	238	161	67.6	77	2.48	2.69	11	0	1.6	1.2	2.5	
District 4.....	3,885	3,666	2,430	66.3	1,236	2.59	2.52	219	4	3.2	1.4	6.6	
Denham Springs city (part).....	3,885	3,666	2,430	66.3	1,236	2.59	2.52	219	4	3.2	1.4	6.6	
District 5.....	5,754	5,397	4,400	81.5	997	2.79	2.99	357	17	3.8	2.6	8.7	
Denham Springs city (part).....	107	96	88	91.7	8	1.91	2.50	11	3	4.0	2.2	20.0	
District 6.....	6,772	6,213	5,259	84.6	954	2.81	2.82	559	124	3.3	2.2	9.1	
Denham Springs city (part).....	0	0	0	(X)	0	0.00	0.00	0	0	(X)	(X)	(X)	
French Settlement village.....	472	416	357	85.8	59	2.74	2.32	56	12	4.4	2.2	15.7	
Livingston town (part).....	0	0	0	(X)	0	0.00	0.00	0	0	(X)	(X)	(X)	
Port Vincent village.....	385	317	254	80.1	63	2.41	2.05	68	45	3.9	1.9	11.1	
Walker town (part).....	32	31	28	90.3	3	3.29	2.67	1	0	3.1	3.4	0.0	
District 7.....	5,712	5,380	4,162	77.4	1,218	2.75	2.71	332	14	3.1	1.7	7.8	
Denham Springs city (part).....	0	0	0	(X)	0	0.00	0.00	0	0	(X)	(X)	(X)	
Walker town (part).....	2,357	2,220	1,647	74.2	573	2.73	2.52	137	2	3.2	1.9	6.8	
District 8.....	5,219	3,992	3,370	84.4	622	2.50	2.39	1,227	692	6.2	5.5	9.9	
Killian town.....	708	494	434	87.9	60	2.45	2.38	214	155	5.2	4.4	10.3	
Springfield town.....	214	196	142	72.4	54	2.60	2.19	18	4	1.0	0.7	1.8	
District 9.....	4,814	4,488	3,521	78.5	967	2.82	2.53	326	36	3.2	1.1	9.8	
Albany village.....	483	452	234	51.8	218	2.77	2.01	31	0	5.2	0.8	9.5	
Madison Parish.....	4,804	4,025	2,471	61.4	1,554	2.50	2.78	779	232	4.7	0.9	10.2	
District 1.....	742	601	393	65.4	208	2.51	2.44	141	61	5.9	1.0	13.9	
Delta village.....	144	114	75	65.8	39	2.40	2.67	30	3	14.8	1.3	32.2	
Mound village.....	10	7	5	71.4	2	2.80	2.50	3	1	0.0	0.0	0.0	
Richmond village (part).....	2	2	2	100.0	0	2.50	0.00	0	0	0.0	0.0	(X)	
District 2.....	733	544	367	67.5	177	2.51	2.95	189	122	4.7	0.5	12.4	
Richmond village (part).....	34	27	9	33.3	18	1.89	3.06	7	1	18.2	0.0	25.0	
Tallulah city (part).....	157	144	43	29.9	101	2.84	3.10	13	0	7.7	0.0	10.6	
District 3.....	555	465	268	57.6	197	2.43	3.16	90	33	2.9	0.4	6.2	
Tallulah city (part).....	156	151	61	40.4	90	2.62	3.51	5	0	0.0	0.0	0.0	
District 4.....	442	386	238	61.7	148	2.34	2.81	56	3	5.4	0.8	11.9	
Tallulah city (part).....	442	386	238	61.7	148	2.34	2.81	56	3	5.4	0.8	11.9	
District 5.....	454	380	173	45.5	207	2.66	3.34	74	2	2.6	0.0	4.6	
Tallulah city (part).....	454	380	173	45.5	207	2.66	3.34	74	2	2.6	0.0	4.6	
District 6.....	507	431	190	44.1	241	2.69	2.51	76	2	5.7	0.0	9.7	
Tallulah city (part).....	507	431	190	44.1	241	2.69	2.51	76	2	5.7	0.0	9.7	
District 7.....	758	668	445	66.6	223	2.48	2.42	90	4	5.9	0.7	14.8	
Tallulah city (part).....	758	668	445	66.6	223	2.48	2.42	90	4	5.9	0.7	14.8	
District 8.....	613	550	397	72.2	153	2.50	2.73	63	5	3.5	2.4	6.1	
Richmond village (part).....	161	149	115	77.2	34	2.60	2.32	12	5	2.6	0.0	10.5	
Tallulah city (part).....	451	400	281	70.3	119	2.46	2.85	51	0	3.8	3.4	4.8	
Morehouse Parish.....	12,423	10,853	7,441	68.6	3,412	2.47	2.58	1,570	298	3.2	1.5	6.5	
District 1.....	2,003	1,732	1,410	81.4	322	2.58	2.57	271	68	2.3	0.8	8.1	
Bonita village.....	130	105	64	61.0	41	2.39	3.20	25	0	1.9	1.5	2.4	
District 2.....	1,758	1,375	1,003	72.9	372	2.38	2.31	383	159	1.7	1.0	3.6	
Collinston village (part).....	91	76	51	67.1	25	2.39	2.52	15	1	1.3	0.0	3.8	
Mer Rouge village.....	255	232	156	67.2	76	2.33	2.41	23	2	1.7	0.6	3.8	
Oak Ridge village.....	80	64	57	89.1	7	2.37	1.29	16	1	1.5	1.7	0.0	

Table 11.  
**Housing Occupancy and Tenure: 2010—Con.**

[For information on confidentiality protection, nonsampling error, and definitions, see Selected Appendixes at <www.census.gov/prod/cen2010/cph-1-a.pdf>]

State Parish Parish Subdivision Place	Total housing units	Occupied housing units						Vacant housing units				
		Total	Owner occupied		Renter occupied	Average household size		Total	For seasonal, recrea- tional, or occasional use	Vacancy rate		
			Number	Percent of occupied housing units		Owner- occupied units	Renter- occupied units			Available housing	Home- owner	Rental
Morehouse Parish—Con.												
District 3.....	1,864	1,698	1,236	72.8	462	2.47	2.31	166	10	3.1	1.4	7.4
Bastrop city (part).....	26	21	17	81.0	4	2.24	2.75	5	0	8.7	5.6	20.0
District 4.....	2,028	1,843	1,524	82.7	319	2.41	2.47	185	35	2.0	1.3	5.3
Bastrop city (part).....	336	305	201	65.9	104	2.56	2.77	31	1	1.9	1.0	3.7
Collinston village (part).....	55	49	23	46.9	26	2.83	1.42	6	2	0.0	0.0	0.0
District 5.....	1,912	1,706	864	50.6	842	2.45	2.53	206	7	4.0	3.7	4.3
Bastrop city (part).....	1,912	1,706	864	50.6	842	2.45	2.53	206	7	4.0	3.7	4.3
District 6.....	1,429	1,232	782	63.5	450	2.43	2.74	197	12	4.4	2.0	8.4
Bastrop city (part).....	1,428	1,231	781	63.4	450	2.43	2.74	197	12	4.4	2.0	8.4
District 7.....	1,429	1,267	622	49.1	645	2.63	2.94	162	7	5.2	1.3	8.8
Bastrop city (part).....	1,155	1,018	427	41.9	591	2.59	2.98	137	6	6.1	1.4	9.2
Natchitoches Parish.....	18,587	15,614	9,628	61.7	5,986	2.47	2.28	2,973	960	4.8	1.0	10.2
District 1.....	1,948	1,769	1,226	69.3	543	2.53	2.38	179	45	4.0	1.4	9.3
Natchitoches city (part).....	1,168	1,041	701	67.3	340	2.22	2.09	127	39	3.6	1.0	8.5
Vienna Bend CDP.....	453	419	282	67.3	137	3.00	2.96	34	4	5.2	2.1	11.0
District 2.....	1,423	1,206	536	44.4	670	2.52	2.50	217	19	4.1	1.8	5.8
Natchitoches city (part).....	1,423	1,206	536	44.4	670	2.52	2.50	217	19	4.1	1.8	5.8
District 3.....	1,547	1,316	313	23.8	1,003	2.34	2.07	231	12	9.7	0.6	12.2
Natchitoches city (part).....	1,547	1,316	313	23.8	1,003	2.34	2.07	231	12	9.7	0.6	12.2
District 4.....	1,019	929	656	70.6	273	2.45	2.22	90	14	2.8	0.2	8.5
Natchitoches city (part).....	42	39	35	89.7	4	2.89	1.50	3	0	0.0	0.0	0.0
District 5.....	1,823	1,686	381	22.6	1,305	2.40	2.32	137	16	5.2	1.3	6.3
Natchitoches city (part).....	1,821	1,685	381	22.6	1,304	2.40	2.32	136	16	5.2	1.3	6.2
District 6.....	1,622	1,502	982	65.4	520	2.49	1.76	120	12	5.3	2.9	9.5
Natchitoches city (part).....	1,594	1,475	965	65.4	510	2.48	1.75	119	12	5.3	2.9	9.5
District 7.....	2,212	1,584	1,233	77.8	351	2.38	2.38	628	359	5.0	0.4	18.3
Ashland village.....	154	112	92	82.1	20	2.51	1.90	42	17	5.1	2.1	16.7
Campiti town (part).....	133	119	37	31.1	82	2.62	2.52	14	1	9.8	0.0	13.7
Clarence village (part).....	32	28	22	78.6	6	2.27	3.00	4	0	6.7	0.0	25.0
Goldonna village.....	205	155	129	83.2	26	2.66	3.35	50	16	3.1	0.8	13.3
Natchitoches city (part).....	148	143	108	75.5	35	2.18	2.60	5	1	1.4	0.0	5.4
District 8.....	1,453	1,232	839	68.1	393	2.62	2.76	221	31	4.8	0.5	12.9
Campiti town (part).....	393	302	180	59.6	122	2.49	2.49	91	23	9.3	0.6	19.6
Clarence village (part).....	172	158	98	62.0	60	2.60	2.93	14	1	1.8	1.0	3.2
Natchitoches city (part).....	53	44	8	18.2	36	2.63	3.53	9	0	4.2	0.0	5.0
District 9.....	1,725	1,464	1,160	79.2	304	2.42	2.20	261	60	2.3	0.3	9.3
Natchitoches city (part).....	64	55	33	60.0	22	1.91	1.32	9	2	0.0	0.0	0.0
Robeline village.....	91	71	46	64.8	25	2.39	2.56	20	5	6.6	0.0	16.7
District 10.....	1,838	1,430	1,151	80.5	279	2.50	2.40	408	179	3.2	0.7	12.4
Natchitoches city (part).....	35	33	25	75.8	8	3.40	3.88	2	0	0.0	0.0	0.0
Powhatan village.....	74	62	34	54.8	28	2.35	1.96	12	2	4.6	0.0	9.7
Provencal village.....	288	244	179	73.4	65	2.55	2.38	44	4	4.7	0.6	14.5
District 11.....	1,977	1,496	1,151	76.9	345	2.40	2.29	481	213	5.6	1.4	17.1
Natchez village.....	291	235	150	63.8	85	2.54	2.54	56	4	9.0	0.0	20.5
Natchitoches city (part).....	11	10	9	90.0	1	3.00	3.00	1	0	0.0	0.0	0.0
Point Place CDP.....	209	172	141	82.0	31	2.37	2.13	37	21	7.5	0.7	29.5
Orleans Parish.....	189,896	142,158	68,003	47.8	74,155	2.44	2.22	47,738	3,566	11.1	4.5	16.4
New Orleans city.....	189,896	142,158	68,003	47.8	74,155	2.44	2.22	47,738	3,566	11.1	4.5	16.4
Ouachita Parish.....	64,481	58,691	35,924	61.2	22,767	2.56	2.48	5,790	371	4.2	1.4	8.3
District A.....	11,425	10,737	7,781	72.5	2,956	2.57	2.24	688	65	3.5	1.3	9.1
Brownsville CDP (part).....	12	10	6	60.0	4	2.00	3.50	2	0	0.0	0.0	0.0
Claiborne CDP.....	4,890	4,616	3,173	68.7	1,443	2.58	2.28	274	17	3.2	1.3	7.0
West Monroe city (part).....	2,349	2,188	1,209	55.3	979	2.17	2.00	161	5	4.6	1.5	8.1
District B.....	11,744	10,629	8,199	77.1	2,430	2.64	2.65	1,115	134	3.8	1.1	11.8
Bawcomville CDP.....	1,628	1,434	864	60.3	570	2.41	2.64	194	4	6.0	1.7	11.9
Brownsville CDP (part).....	1,799	1,577	1,016	64.4	561	2.31	2.75	222	8	6.1	1.6	13.2
Calhoun CDP.....	253	239	199	83.3	40	2.82	2.95	14	1	2.4	0.0	13.0
District C.....	12,161	11,197	6,626	59.2	4,571	2.44	2.22	964	65	4.3	1.7	7.8
Brownsville CDP (part).....	198	166	102	61.4	64	2.22	2.66	32	3	9.1	1.0	19.5
Monroe city (part).....	5,001	4,690	2,902	61.9	1,788	2.35	1.86	311	22	4.2	1.6	8.1
Sterlington town.....	696	623	349	56.0	274	2.46	2.68	73	1	7.1	3.3	11.5
West Monroe city (part).....	3,971	3,541	1,410	39.8	2,131	2.22	2.39	430	12	5.1	1.9	7.1
District D.....	9,661	8,433	3,467	41.1	4,966	2.44	2.58	1,228	34	4.9	1.3	7.2
Lakeshore CDP (part).....	0	0	0	(X)	0	0.00	0.00	0	0	(X)	(X)	(X)
Monroe city (part).....	7,025	6,155	2,261	36.7	3,894	2.40	2.53	870	16	5.0	1.5	6.9
Richwood town (part).....	617	535	277	51.8	258	2.68	2.95	82	1	4.4	0.7	8.1
District E.....	11,305	10,564	6,466	61.2	4,098	2.57	2.18	741	49	4.5	1.7	8.7
Lakeshore CDP (part).....	884	810	584	72.1	226	2.29	2.62	74	4	6.0	2.5	14.0
Monroe city (part).....	2,147	2,013	1,045	51.9	968	2.31	1.70	134	9	4.2	1.6	6.8
Swartz CDP.....	1,770	1,686	1,276	75.7	410	2.72	2.59	84	4	2.8	1.4	7.0
District F.....	8,185	7,131	3,385	47.5	3,746	2.64	3.06	1,054	24	4.6	1.6	7.1
Monroe city (part).....	6,397	5,587	2,321	41.5	3,267	2.67	3.02	810	5	4.3	1.8	5.9
Richwood town (part).....	18	18	15	83.3	3	2.20	1.33	0	0	0.0	0.0	0.0
Plaquemines Parish.....	9,596	8,077	6,043	74.8	2,034	2.85	2.72	1,519	716	4.7	1.2	13.6
District 1.....	883	702	621	88.5	81	2.79	2.57	181	60	4.7	2.4	19.8
Pointe a la Hache CDP.....	86	57	56	98.2	1	3.32	1.00	29	17	3.4	3.4	0.0

Table 11.  
**Housing Occupancy and Tenure: 2010—Con.**

[For information on confidentiality protection, nonsampling error, and definitions, see Selected Appendixes at <www.census.gov/prod/cen2010/cph-1-a.pdf>]

State Parish Parish Subdivision Place	Total housing units	Occupied housing units						Vacant housing units				
		Total	Owner occupied		Renter occupied	Average household size		Total	For seasonal, recrea- tional, or occasional use	Vacancy rate		
			Number	Percent of occupied housing units		Owner- occupied units	Renter- occupied units			Available housing	Home- owner	Rental
Plaquemines Parish—Con.												
District 2.....	1,510	1,417	1,015	71.6	402	3.00	2.39	93	29	1.9	0.9	4.3
Belle Chasse CDP (part).....	1,510	1,417	1,015	71.6	402	3.00	2.39	93	29	1.9	0.9	4.3
District 3.....	1,225	1,148	901	78.5	247	2.85	2.58	77	17	3.0	1.3	8.8
Belle Chasse CDP (part).....	1,225	1,148	901	78.5	247	2.85	2.58	77	17	3.0	1.3	8.8
District 4.....	1,734	1,571	638	40.6	933	2.66	3.03	163	9	7.9	0.5	12.4
Belle Chasse CDP (part).....	1,734	1,571	638	40.6	933	2.66	3.03	163	9	7.9	0.5	12.4
District 5.....	1,393	1,258	1,118	88.9	140	2.92	2.66	135	21	3.7	1.1	20.0
Belle Chasse CDP (part).....	359	327	281	85.9	46	2.63	2.50	32	8	3.0	0.4	16.1
District 6.....	996	647	589	91.0	58	2.77	2.19	349	278	2.7	1.7	11.4
Port Sulphur CDP (part).....	496	443	399	90.1	44	2.99	2.23	53	7	0.2	0.3	0.0
District 7.....	629	496	441	88.9	55	2.84	2.15	133	70	3.1	0.0	22.2
Empire CDP (part).....	466	358	318	88.8	40	2.67	1.80	108	58	3.5	0.0	24.1
Port Sulphur CDP (part).....	163	138	123	89.1	15	3.28	3.07	25	12	2.1	0.0	16.7
District 8.....	462	369	313	84.8	56	2.75	2.77	93	39	3.9	1.3	15.7
Buras CDP.....	427	336	285	84.8	51	2.81	2.82	91	37	4.2	1.4	16.9
Empire CDP (part).....	35	33	28	84.8	5	2.18	2.20	2	2	0.0	0.0	0.0
District 9.....	764	469	407	86.8	62	2.86	2.03	295	193	11.9	1.2	44.4
Boothville CDP.....	443	302	267	88.4	35	2.94	2.00	141	106	7.0	1.1	35.1
Triumph CDP.....	118	83	71	85.5	12	2.73	1.83	35	14	8.2	0.0	29.6
Venice CDP.....	119	71	60	84.5	11	2.80	2.18	48	29	12.9	3.2	39.1
Pointe Coupee Parish.....	11,130	9,082	6,932	76.3	2,150	2.52	2.42	2,048	1,175	2.9	1.2	8.1
District 1.....	824	579	441	76.2	138	2.70	2.81	245	168	3.3	2.2	6.7
District 2.....	1,004	725	560	77.2	165	2.50	2.44	279	194	1.9	0.7	5.7
Morganza village.....	304	268	199	74.3	69	2.36	2.04	36	10	3.9	1.5	10.3
District 3.....	827	708	495	69.9	213	2.66	2.72	119	18	4.3	0.6	12.0
New Roads city (part).....	74	56	9	16.1	47	2.00	2.40	18	0	21.1	0.0	24.2
District 4.....	903	770	611	79.4	159	2.46	2.53	133	45	4.2	1.4	13.5
District 5.....	1,435	915	726	79.3	189	2.29	2.05	520	404	4.6	1.9	13.8
Ventress CDP (part).....	559	369	280	75.9	89	2.25	2.33	190	131	5.4	1.1	16.8
District 6.....	1,113	899	810	90.1	89	2.56	2.36	214	158	2.6	0.6	17.3
Livonia town (part).....	3	3	2	66.7	1	4.00	2.00	0	0	0.0	0.0	0.0
District 7.....	776	705	347	49.2	358	2.40	2.08	71	7	2.9	1.7	4.0
New Roads city (part).....	550	495	207	41.8	288	2.20	1.94	55	7	3.5	2.4	4.3
District 8.....	727	615	409	66.5	206	2.43	2.68	112	34	3.0	1.0	6.8
New Roads city (part).....	606	529	336	63.5	193	2.46	2.70	77	9	3.3	1.2	6.7
Ventress CDP (part).....	45	26	20	76.9	6	2.05	2.17	19	17	0.0	0.0	0.0
District 9.....	939	774	571	73.8	203	2.28	2.10	165	108	3.9	2.4	8.1
New Roads city (part).....	728	611	438	71.7	173	2.25	2.17	117	81	3.8	2.0	8.0
District 10.....	978	924	748	81.0	176	2.71	2.60	54	11	1.0	0.7	2.2
Livonia town (part).....	569	535	435	81.3	100	2.71	2.53	34	5	1.7	1.1	3.8
District 11.....	827	757	655	86.5	102	2.55	2.20	70	22	1.2	0.8	3.7
Fordoche town.....	394	374	344	92.0	30	2.52	2.03	20	3	1.3	0.9	6.3
Livonia town (part).....	0	0	0	(X)	0	0.00	0.00	0	0	(X)	(X)	(X)
District 12.....	777	711	559	78.6	152	2.70	2.79	66	6	2.3	1.2	6.2
New Roads city (part).....	367	329	217	66.0	112	2.57	2.71	38	1	1.2	0.5	2.6
Ventress CDP (part).....	0	0	0	(X)	0	0.00	0.00	0	0	(X)	(X)	(X)
Rapides Parish.....	55,684	50,401	33,032	65.5	17,369	2.54	2.49	5,283	568	4.1	1.6	8.5
District A.....	5,955	5,500	3,873	70.4	1,627	2.50	2.45	455	45	3.7	1.4	8.9
Ball town.....	1,620	1,521	1,058	69.6	463	2.52	2.55	99	7	2.9	2.1	4.7
Pineville city (part).....	314	291	27	9.3	264	1.96	1.76	23	7	4.6	0.0	5.0
District B.....	6,482	5,928	3,245	54.7	2,683	2.45	2.34	554	27	3.9	1.5	6.8
Pineville city (part).....	4,866	4,460	2,099	47.1	2,361	2.37	2.29	406	14	4.2	1.6	6.5
District C.....	6,933	6,440	5,502	85.4	938	2.73	2.58	493	81	2.1	1.2	7.2
Deville CDP.....	730	646	547	84.7	99	2.67	3.07	84	21	2.3	0.2	12.4
Pineville city (part).....	925	870	721	82.9	149	2.69	1.91	55	5	3.4	2.7	6.9
District D.....	5,072	4,402	1,809	41.1	2,593	2.48	2.76	670	30	7.0	2.4	10.0
Alexandria city (part).....	4,831	4,179	1,723	41.2	2,456	2.50	2.79	652	28	7.0	2.3	10.1
District E.....	7,191	6,479	4,925	76.0	1,554	2.54	2.36	712	145	3.6	1.6	9.1
Alexandria city (part).....	1,297	1,186	736	62.1	450	2.58	2.03	111	8	5.8	4.1	8.5
Boyce town.....	454	393	221	56.2	172	2.46	2.68	61	1	5.3	2.2	8.9
Woodworth town (part).....	46	43	37	86.0	6	2.97	2.33	3	0	6.5	5.1	14.3
District F.....	5,882	5,167	2,803	54.2	2,364	2.56	2.54	715	37	4.7	1.1	8.6
Alexandria city (part).....	4,610	4,058	2,084	51.4	1,974	2.55	2.55	552	13	5.2	1.1	9.2
Lecompte town (part).....	557	458	286	62.4	172	2.50	2.46	99	8	3.1	2.0	5.0
District G.....	6,703	6,238	4,147	66.5	2,091	2.42	2.17	465	31	4.1	2.7	6.9
Alexandria city (part).....	6,398	5,969	3,966	66.4	2,003	2.41	2.14	429	31	4.2	2.8	6.9
District H.....	6,160	5,432	4,317	79.5	1,115	2.58	2.64	728	134	3.6	1.3	11.5
Cheneyville town.....	302	251	172	68.5	79	2.44	2.41	51	4	3.8	1.1	9.2
Forest Hill village.....	280	254	177	69.7	77	2.95	3.83	26	4	2.7	0.0	8.3
Glenmora town.....	668	563	376	66.8	187	2.29	2.57	105	7	7.7	1.0	18.5
Lecompte town (part).....	3	1	1	100.0	0	4.00	0.00	2	1	0.0	0.0	(X)
McNary village.....	103	95	74	77.9	21	2.23	2.19	8	1	1.0	1.3	0.0
Woodworth town (part).....	453	416	316	76.0	100	2.52	1.76	37	2	6.1	2.8	15.3
District I.....	5,306	4,815	2,411	50.1	2,404	2.45	2.58	491	38	5.2	2.1	8.1
Alexandria city (part).....	3,230	2,880	1,368	47.5	1,512	2.38	2.60	350	20	5.9	2.7	8.6



Table 11.  
**Housing Occupancy and Tenure: 2010—Con.**

[For information on confidentiality protection, nonsampling error, and definitions, see Selected Appendixes at <www.census.gov/prod/cen2010/cph-1-a.pdf>]

State Parish Parish Subdivision Place	Total housing units	Occupied housing units						Vacant housing units				
		Total	Owner occupied		Renter occupied	Average household size		Total	For seasonal, recrea- tional, or occasional use	Vacancy rate		
			Number	Percent of occupied housing units		Owner- occupied units	Renter- occupied units			Available housing	Home- owner	Rental
Red River Parish.....	4,128	3,472	2,657	76.5	815	2.56	2.60	656	97	6.2	0.6	20.8
District 1.....	677	575	485	84.3	90	2.51	2.46	102	32	2.7	0.6	12.6
District 2.....	681	577	499	86.5	78	2.51	2.69	104	16	4.4	0.2	24.5
Coushatta town (part).....	0	0	0	(X)	0	0.00	0.00	0	0	(X)	(X)	(X)
Martin village.....	265	239	207	86.6	32	2.46	2.63	26	5	1.2	0.0	8.6
District 3.....	691	565	492	87.1	73	2.38	2.49	126	24	8.5	0.4	40.8
Hall Summit village.....	136	115	93	80.9	22	2.46	3.23	21	4	12.2	2.1	38.9
District 4.....	398	317	241	76.0	76	2.62	2.55	81	10	7.2	0.4	23.3
Coushatta town (part).....	25	17	14	82.4	3	2.71	2.67	8	1	10.5	0.0	40.0
District 5.....	617	539	253	46.9	286	2.81	2.58	78	6	7.2	0.0	12.8
Coushatta town (part).....	470	405	144	35.6	261	2.88	2.56	65	4	8.8	0.0	13.0
District 6.....	517	423	332	78.5	91	2.77	2.99	94	5	6.8	1.2	22.9
Coushatta town (part).....	0	0	0	(X)	0	0.00	0.00	0	0	(X)	(X)	(X)
District 7.....	547	476	355	74.6	121	2.57	2.49	71	4	7.2	1.4	20.9
Coushatta town (part).....	294	253	158	62.5	95	2.87	2.28	41	2	10.2	2.5	20.8
Edgefield village.....	93	88	70	79.5	18	2.23	3.44	5	1	3.3	0.0	14.3
Richland Parish.....	8,621	7,551	5,337	70.7	2,214	2.59	2.64	1,070	328	2.5	0.9	6.1
District 1.....	1,153	1,014	719	70.9	295	2.58	2.65	139	26	3.7	1.5	8.7
Delhi town (part).....	642	571	363	63.6	208	2.51	2.74	71	7	4.2	1.3	8.8
District 2.....	885	762	457	60.0	305	2.57	2.74	123	21	4.3	1.1	8.9
Delhi town (part).....	573	498	292	58.6	206	2.56	3.00	75	6	4.5	0.7	9.6
District 3.....	855	787	466	59.2	321	2.71	2.71	68	11	2.0	0.8	3.6
Rayville town (part).....	342	324	96	29.6	228	3.10	2.68	18	2	2.1	0.0	3.0
District 4.....	838	721	558	77.4	163	2.50	2.42	117	24	2.4	0.5	8.4
Rayville town (part).....	130	108	56	51.9	52	2.54	2.44	22	1	5.2	3.4	7.0
District 5.....	1,193	1,097	725	66.1	372	2.53	2.64	96	16	2.0	1.2	3.6
Rayville town (part).....	465	436	206	47.2	230	2.31	2.50	29	4	1.8	1.0	2.5
District 6.....	621	542	261	48.2	281	2.49	2.43	79	3	4.7	3.0	6.3
Rayville town (part).....	618	540	260	48.1	280	2.50	2.43	78	3	4.6	2.6	6.3
District 7.....	931	831	703	84.6	128	2.71	2.85	100	18	0.9	0.6	3.0
District 8.....	1,094	986	805	81.6	181	2.71	2.56	108	33	1.6	0.6	5.7
Start CDP.....	380	351	268	76.4	83	2.66	2.31	29	4	2.5	1.1	6.7
District 9.....	1,051	811	643	79.3	168	2.45	2.89	240	176	1.7	0.3	6.7
Mangham town.....	283	251	173	68.9	78	2.46	3.15	32	12	3.1	0.0	9.3
Sabine Parish.....	14,130	9,622	7,544	78.4	2,078	2.48	2.45	4,508	3,173	3.3	1.2	10.3
District 1.....	1,268	993	817	82.3	176	2.56	2.60	275	90	2.1	1.0	6.8
Florien village (part).....	302	248	161	64.9	87	2.46	2.68	54	8	2.3	0.6	5.3
District 2.....	2,996	1,240	1,105	89.1	135	2.27	2.30	1,756	1,553	5.8	2.6	25.7
District 3.....	1,235	1,103	909	82.4	194	2.62	2.56	132	28	2.1	0.7	8.5
Fort Jesup CDP.....	207	183	127	69.4	56	2.83	2.66	24	3	4.2	0.8	11.1
Many town (part).....	112	100	72	72.0	28	2.38	2.61	12	2	3.8	2.7	6.7
District 4.....	1,020	886	363	41.0	523	2.45	2.43	134	11	3.8	1.1	5.6
Many town (part).....	828	719	312	43.4	407	2.45	2.40	109	8	3.2	1.3	4.7
District 5.....	1,481	1,080	887	82.1	193	2.42	2.30	401	277	3.4	1.1	12.4
Fisher village.....	108	91	75	82.4	16	2.48	2.75	17	2	4.2	0.0	20.0
Florien village (part).....	2	2	2	100.0	0	2.00	0.00	0	0	0.0	0.0	(X)
Many town (part).....	254	228	163	71.5	65	2.33	2.05	26	6	3.0	0.0	9.7
District 6.....	2,100	1,189	1,056	88.8	133	2.34	2.21	911	759	3.6	1.2	18.8
District 7.....	1,548	1,056	885	83.8	171	2.57	2.40	492	342	3.4	0.9	14.4
Converse village.....	196	166	116	69.9	50	2.72	2.50	30	6	3.5	0.9	8.9
Noble village.....	109	91	84	92.3	7	2.73	3.29	18	2	3.2	0.0	30.0
District 8.....	1,265	1,061	722	68.0	339	2.65	2.64	204	64	3.7	1.1	8.8
Zwolle town.....	801	673	393	58.4	280	2.60	2.62	128	31	4.5	1.0	9.0
District 9.....	1,217	1,014	800	78.9	214	2.53	2.40	203	49	1.6	0.9	4.4
Belmont CDP.....	154	136	120	88.2	16	2.73	2.13	18	2	1.4	0.0	11.1
Pleasant Hill village.....	362	306	182	59.5	124	2.39	2.32	56	8	2.5	0.5	5.3
St. Bernard Parish.....	16,794	13,221	9,105	68.9	4,116	2.72	2.64	3,573	546	10.4	6.8	17.5
District A.....	2,891	2,199	1,386	63.0	813	2.58	2.52	692	13	14.1	10.3	20.0
Arabi CDP.....	1,918	1,465	985	67.2	480	2.54	2.36	453	9	13.6	9.7	20.7
Chalmette CDP (part).....	973	734	401	54.6	333	2.70	2.74	239	4	15.2	11.9	18.9
District B.....	3,395	2,666	1,145	42.9	1,521	2.55	2.65	729	12	14.1	9.3	17.5
Chalmette CDP (part).....	3,382	2,656	1,142	43.0	1,514	2.56	2.66	726	12	14.1	9.3	17.5
District C.....	3,398	2,760	1,963	71.1	797	2.58	2.58	698	26	8.7	6.9	12.9
Chalmette CDP (part).....	3,398	2,760	1,963	71.1	797	2.58	2.58	698	26	8.7	6.9	12.9
District D.....	3,301	2,722	2,144	78.8	578	2.92	2.93	579	23	9.0	6.5	17.5
Chalmette CDP (part).....	194	153	120	78.4	33	2.73	3.12	41	0	7.0	8.6	0.0
Meraux CDP.....	2,400	1,994	1,635	82.0	359	2.92	2.89	406	23	8.0	7.2	11.5
Violet CDP (part).....	707	575	389	67.7	186	2.95	2.98	132	0	12.9	2.7	28.9
District E.....	3,809	2,874	2,467	85.8	407	2.80	2.56	935	472	6.4	3.4	21.4
Poydras CDP.....	984	832	734	88.2	98	2.82	2.86	152	41	4.3	3.2	11.7
Violet CDP (part).....	1,332	1,125	951	84.5	174	2.91	2.81	207	10	7.4	5.2	17.8
St. Charles Parish.....	19,896	18,557	14,804	79.8	3,753	2.85	2.67	1,339	120	3.0	1.1	9.7
District 1.....	2,769	2,481	1,976	79.6	505	2.83	2.87	288	33	3.6	0.8	13.3
Boutte CDP (part).....	359	311	215	69.1	96	2.77	2.98	48	0	5.4	2.3	11.5
Destrehan CDP (part).....	692	649	524	80.7	125	2.88	3.20	43	0	3.3	0.6	13.2
Hahnville CDP.....	1,387	1,230	1,015	82.5	215	2.74	2.63	157	32	3.4	0.6	15.0
Killona CDP.....	284	249	185	74.3	64	3.26	2.95	35	0	3.1	0.5	9.5

Table 11.  
**Housing Occupancy and Tenure: 2010—Con.**

[For information on confidentiality protection, nonsampling error, and definitions, see Selected Appendixes at <www.census.gov/prod/cen2010/cph-1-a.pdf>]

State Parish Parish Subdivision Place	Total housing units	Occupied housing units						Vacant housing units				
		Total	Owner occupied		Renter occupied	Average household size		Total	For seasonal, recrea- tional, or occasional use	Vacancy rate		
			Number	Percent of occupied housing units		Owner- occupied units	Renter- occupied units			Available housing	Home- owner	Rental
St. Charles Parish—Con.												
District 1—Con.												
Luling CDP (part).....	15	14	13	92.9	1	3.38	1.00	1	0	6.7	0.0	50.0
Taft CDP.....	28	25	21	84.0	4	2.62	2.00	3	0	3.8	0.0	20.0
District 2.....	2,615	2,437	2,124	87.2	313	2.76	2.50	178	11	3.4	0.7	18.0
Ama CDP.....	547	503	429	85.3	74	2.63	2.55	44	1	0.6	0.5	1.3
Luling CDP (part).....	2,064	1,930	1,691	87.6	239	2.80	2.49	134	10	4.1	0.8	22.0
District 3.....	2,923	2,816	2,366	84.0	450	2.86	2.80	107	11	2.3	1.0	8.3
Destrehan CDP (part).....	2,923	2,816	2,366	84.0	450	2.86	2.80	107	11	2.3	1.0	8.3
District 4.....	2,587	2,392	1,961	82.0	431	2.83	2.80	195	28	2.9	1.0	10.5
Bayou Gauche CDP.....	719	686	644	93.9	42	3.03	2.88	33	14	1.0	0.5	8.5
Boutte CDP (part).....	531	484	355	73.3	129	2.75	2.83	47	2	4.9	0.6	14.9
Des Allemands CDP (part).....	834	769	629	81.8	140	2.66	2.65	65	9	2.4	1.6	5.9
Paradis CDP.....	499	449	329	73.3	120	2.88	2.91	50	3	4.2	1.2	11.4
District 5.....	3,199	2,989	2,021	67.6	968	2.97	2.53	210	15	3.4	1.4	7.3
Destrehan CDP (part).....	141	119	87	73.1	32	2.74	2.66	22	1	0.8	0.0	3.0
St. Rose CDP.....	3,057	2,870	1,934	67.4	936	2.98	2.52	187	14	3.5	1.4	7.4
District 6.....	2,996	2,792	2,304	82.5	488	2.82	2.60	204	9	2.6	1.6	7.4
Destrehan CDP (part).....	484	468	386	82.5	82	2.67	3.02	16	0	1.3	1.0	2.4
Montz CDP.....	669	629	573	91.1	56	3.10	2.57	40	1	2.3	1.9	6.7
New Sarpy CDP.....	566	507	388	76.5	119	2.94	2.71	59	2	3.0	1.5	7.7
Norco CDP.....	1,271	1,182	952	80.5	230	2.65	2.40	89	6	3.2	1.6	9.1
District 7.....	2,807	2,650	2,052	77.4	598	2.87	2.70	157	13	2.7	1.1	7.7
Boutte CDP (part).....	327	293	167	57.0	126	3.14	2.60	34	3	6.6	1.7	12.5
Luling CDP (part).....	2,480	2,357	1,885	80.0	472	2.85	2.73	123	10	2.2	1.0	6.3
St. Helena Parish.....	5,150	4,333	3,574	82.5	759	2.59	2.38	817	279	2.3	0.9	8.6
District 1.....	895	697	583	83.6	114	2.31	2.27	198	91	2.0	0.9	7.2
Greensburg town (part).....	0	0	0	(X)	0	0.00	0.00	0	0	(X)	(X)	(X)
District 2.....	798	684	519	75.9	165	2.64	2.36	114	33	3.1	0.6	10.3
Greensburg town (part).....	221	190	131	68.9	59	2.44	2.47	31	0	7.2	0.0	20.0
District 3.....	928	773	606	78.4	167	2.66	2.28	155	50	1.6	0.8	4.5
Greensburg town (part).....	80	75	12	16.0	63	2.25	1.78	5	0	1.3	0.0	1.6
District 4.....	905	813	729	89.7	84	2.74	2.27	92	15	3.2	1.2	17.5
Montpelier village.....	128	110	97	88.2	13	2.44	2.23	18	4	0.9	0.0	6.7
District 5.....	855	737	593	80.5	144	2.71	2.65	118	25	1.7	0.5	6.5
District 6.....	769	629	544	86.5	85	2.46	2.41	140	65	2.3	1.3	8.5
St. James Parish.....	8,455	7,717	6,471	83.9	1,246	2.85	2.76	738	51	2.3	0.8	9.8
District 1.....	1,406	1,313	1,122	85.5	191	2.74	2.97	93	10	1.8	1.0	6.3
Gramercy town.....	1,382	1,301	1,112	85.5	189	2.74	2.99	81	1	1.8	1.0	6.4
Lutcher town (part).....	0	0	0	(X)	0	0.00	0.00	0	0	(X)	(X)	(X)
District 2.....	1,218	1,125	948	84.3	177	2.74	2.56	93	4	3.2	1.2	12.7
Lutcher town (part).....	1,143	1,052	876	83.3	176	2.68	2.57	91	4	3.3	1.3	12.4
District 3.....	1,386	1,303	1,068	82.0	235	2.92	2.71	83	3	1.7	0.7	6.0
Grand Point CDP (part).....	737	707	602	85.1	105	2.98	2.48	30	0	1.0	0.3	4.5
Lutcher town (part).....	263	239	133	55.6	106	2.82	2.96	20	0	2.7	0.0	6.2
Paulina CDP (part).....	386	357	333	93.3	24	2.84	2.63	29	3	2.4	1.7	11.1
District 4.....	1,123	933	789	84.6	144	3.03	2.60	190	17	5.7	0.7	25.7
Convent CDP.....	271	220	184	83.6	36	2.84	2.53	51	9	7.9	1.6	30.2
Grand Point CDP (part).....	152	129	114	88.4	15	3.24	3.27	23	1	5.7	0.8	31.8
Hester CDP.....	179	172	155	90.1	17	2.95	2.41	7	0	0.6	0.6	0.0
Paulina CDP (part).....	68	62	53	85.5	9	2.89	1.89	6	0	0.0	0.0	0.0
Romeville CDP.....	48	42	37	88.1	5	3.27	1.80	6	0	2.3	0.0	16.7
Union CDP.....	381	293	231	78.8	62	3.13	2.71	88	0	8.7	0.4	29.5
District 5.....	1,039	922	695	75.4	227	2.96	3.04	117	7	2.5	0.7	7.5
Lemansville CDP (part).....	39	30	25	83.3	5	2.96	4.20	9	0	2.9	3.3	0.0
Moonshine CDP.....	70	65	45	69.2	20	3.22	2.45	5	0	0.0	0.0	0.0
North Vacherie CDP (part).....	24	23	22	95.7	1	2.45	2.00	1	0	4.2	0.0	50.0
St. James CDP.....	331	286	235	82.2	51	2.81	3.27	45	4	1.7	0.8	5.4
Welcome CDP.....	278	254	188	74.0	66	3.12	3.23	24	2	1.9	0.5	5.7
District 6.....	1,105	1,027	872	84.9	155	2.95	2.66	78	6	1.2	0.6	4.3
North Vacherie CDP (part).....	858	787	644	81.8	143	2.96	2.67	71	6	1.0	0.2	4.7
South Vacherie CDP (part).....	246	239	227	95.0	12	2.89	2.50	7	0	1.6	1.7	0.0
District 7.....	1,178	1,094	977	89.3	117	2.72	2.62	84	4	0.9	0.5	4.0
South Vacherie CDP (part).....	1,177	1,093	977	89.4	116	2.72	2.60	84	4	0.9	0.5	4.0
St. John the Baptist Parish.....	17,510	15,965	12,637	79.2	3,328	2.88	2.74	1,545	117	4.0	1.7	11.8
District 1.....	2,294	1,987	1,401	70.5	586	2.79	2.72	307	64	3.1	0.8	8.3
Edgard CDP.....	985	872	673	77.2	199	2.87	2.55	113	6	1.7	0.7	4.6
Laplace CDP (part).....	854	760	433	57.0	327	2.71	2.87	94	2	5.0	0.2	10.6
Pleasure Bend CDP.....	180	112	94	83.9	18	2.30	1.89	68	54	5.1	3.1	14.3
Wallace CDP.....	265	234	194	82.9	40	2.89	2.78	31	2	1.7	1.0	4.5
District 2.....	2,521	2,246	1,789	79.7	457	2.66	2.57	275	2	2.6	1.0	8.4
Garyville CDP.....	1,148	1,005	783	77.9	222	2.80	2.78	143	1	2.4	1.4	5.9
Reserve CDP (part).....	1,373	1,241	1,006	81.1	235	2.55	2.38	132	1	2.8	0.8	10.6
District 3.....	2,348	2,128	1,600	75.2	528	3.07	3.01	220	3	2.2	0.8	6.2
Laplace CDP (part).....	0	0	0	(X)	0	0.00	0.00	0	0	(X)	(X)	(X)
Reserve CDP (part).....	2,348	2,128	1,600	75.2	528	3.07	3.01	220	3	2.2	0.8	6.2
District 4.....	2,674	2,451	1,801	73.5	650	2.83	2.51	223	9	5.8	1.9	15.2
Laplace CDP (part).....	2,674	2,451	1,801	73.5	650	2.83	2.51	223	9	5.8	1.9	15.2

Table 11.  
**Housing Occupancy and Tenure: 2010—Con.**

[For information on confidentiality protection, nonsampling error, and definitions, see Selected Appendixes at <www.census.gov/prod/cen2010/cph-1-a.pdf>]

State Parish Parish Subdivision Place	Total housing units	Occupied housing units						Vacant housing units				
		Total	Owner occupied		Renter occupied	Average household size		Total	For seasonal, recrea- tional, or occasional use	Vacancy rate		
			Number	Percent of occupied housing units		Owner- occupied units	Renter- occupied units			Available housing	Home- owner	Rental
St. John the Baptist Parish—Con.												
District 5.....	3,088	2,780	2,313	83.2	467	2.80	2.59	308	25	6.9	2.6	23.6
Laplace CDP (part).....	3,046	2,748	2,282	83.0	466	2.80	2.59	298	19	6.9	2.6	23.5
District 6.....	1,970	1,875	1,534	81.8	341	3.15	3.09	95	4	3.2	1.9	8.8
Laplace CDP (part).....	1,970	1,875	1,534	81.8	341	3.15	3.09	95	4	3.2	1.9	8.8
District 7.....	2,615	2,498	2,199	88.0	299	2.90	2.86	117	10	2.8	2.3	6.2
Laplace CDP (part).....	2,615	2,498	2,199	88.0	299	2.90	2.86	117	10	2.8	2.3	6.2
St. Landry Parish.....	35,692	31,857	22,494	70.6	9,363	2.61	2.51	3,835	935	3.1	1.2	7.5
District 1.....	2,170	1,937	1,016	52.5	921	2.64	2.53	233	20	4.1	2.8	5.5
Opelousas city (part).....	1,394	1,235	520	42.1	715	2.67	2.42	159	11	5.3	4.2	6.0
District 2.....	2,141	1,933	1,019	52.7	914	2.64	2.56	208	12	4.0	1.4	6.7
Opelousas city (part).....	1,511	1,346	578	42.9	768	2.49	2.50	165	12	4.3	1.7	6.1
District 3.....	2,316	2,049	1,315	64.2	734	2.58	2.64	267	7	3.4	1.1	7.4
Opelousas city (part).....	1,358	1,163	613	52.7	550	2.49	2.61	195	6	4.6	1.1	8.1
District 4.....	2,713	2,474	1,940	78.4	534	2.65	2.43	239	42	1.8	0.8	5.3
Washington town.....	507	439	229	52.2	210	2.33	2.05	68	5	4.3	0.9	7.8
District 5.....	3,022	2,293	1,820	79.4	473	2.56	2.30	729	422	3.0	1.0	9.9
Melville town.....	554	457	322	70.5	135	2.42	1.95	97	16	4.9	1.5	12.2
Palmetto village.....	93	74	45	60.8	29	2.33	2.03	19	11	2.6	0.0	6.5
District 6.....	3,239	2,824	2,239	79.3	585	2.66	2.37	415	190	2.4	0.7	8.7
Krotz Springs town.....	533	474	346	73.0	128	2.58	2.38	59	8	3.5	0.9	9.8
Opelousas city (part).....	40	36	12	33.3	24	2.42	1.50	4	0	0.0	0.0	0.0
Port Barre town.....	901	810	582	71.9	228	2.58	2.42	91	3	4.0	0.2	12.5
District 7.....	3,091	2,772	2,350	84.8	422	2.69	2.51	319	90	1.8	1.1	5.3
Arnaudville town (part).....	488	425	318	74.8	107	2.40	2.11	63	11	2.7	1.5	5.8
Leonville town.....	446	393	326	83.0	67	2.76	2.70	53	12	1.7	0.3	8.1
District 8.....	3,411	3,411	2,597	76.1	814	2.64	2.55	320	53	2.8	1.5	6.6
Cankton village.....	199	190	156	82.1	34	2.56	2.47	9	1	1.6	0.0	8.1
Grand Coteau town.....	429	361	219	60.7	142	2.55	2.64	68	9	4.2	0.9	8.9
Sunset town.....	1,226	1,129	739	65.5	390	2.65	2.40	97	16	3.6	2.1	6.3
District 9.....	2,565	2,463	1,917	77.8	546	2.48	2.27	102	8	1.9	1.1	4.5
Opelousas city (part).....	1,206	1,149	830	72.2	319	2.38	2.19	57	1	3.0	2.0	5.3
District 10.....	2,599	2,362	1,447	61.3	915	2.63	2.71	237	27	3.1	1.4	5.8
Opelousas city (part).....	1,632	1,472	693	47.1	779	2.53	2.77	160	19	3.4	1.8	4.8
District 11.....	2,855	2,608	2,095	80.3	513	2.74	2.50	247	47	2.8	0.8	10.2
Eunice city (part).....	22	22	16	72.7	6	3.25	2.67	0	0	0.0	0.0	0.0
Lawtell CDP.....	535	484	349	72.1	135	2.55	2.29	51	6	3.0	0.8	8.2
District 12.....	2,454	2,196	1,235	56.2	961	2.51	2.48	258	8	5.6	1.9	9.9
Eunice city (part).....	1,806	1,602	781	48.8	821	2.51	2.44	204	3	6.5	2.4	10.2
District 13.....	2,796	2,535	1,504	59.3	1,031	2.45	2.50	261	9	5.1	1.7	9.7
Eunice city (part).....	2,585	2,359	1,357	57.5	1,002	2.39	2.49	226	6	5.1	1.9	9.1
St. Martin Parish.....	21,941	19,216	15,302	79.6	3,914	2.70	2.59	2,725	1,170	3.0	1.1	9.5
District 1.....	2,371	1,703	1,403	82.4	300	2.53	2.13	668	503	2.5	1.1	8.8
Cade CDP (part).....	43	42	39	92.9	3	2.38	3.33	1	0	0.0	0.0	0.0
Morgan City city (part).....	2	0	0	(X)	0	0.00	0.00	2	2	(X)	(X)	(X)
St. Martinville city (part).....	591	528	345	65.3	183	2.31	2.08	63	3	5.0	1.7	10.6
District 2.....	1,893	1,727	1,296	75.0	431	2.65	2.62	166	18	3.4	0.8	10.6
Broussard city (part).....	29	28	28	100.0	0	2.21	0.00	1	1	0.0	0.0	(X)
Cade CDP (part).....	671	609	470	77.2	139	2.69	2.56	62	9	2.8	0.6	9.6
St. Martinville city (part).....	826	737	471	63.9	266	2.67	2.78	89	7	5.0	1.0	11.2
District 3.....	1,852	1,657	1,031	62.2	626	2.69	2.46	195	12	4.3	1.1	9.1
Parks village (part).....	72	68	48	70.6	20	3.00	1.75	4	1	2.9	4.0	0.0
St. Martinville city (part).....	1,107	992	513	51.7	479	2.59	2.44	115	3	5.5	1.7	9.3
District 4.....	2,223	2,042	1,788	87.6	254	2.81	2.47	181	46	2.3	1.0	10.4
Broussard city (part).....	0	0	0	(X)	0	0.00	0.00	0	0	(X)	(X)	(X)
Parks village (part).....	204	184	153	83.2	31	2.64	2.26	20	3	4.6	1.3	18.4
St. Martinville city (part).....	64	63	58	92.1	5	2.72	2.20	1	0	1.6	0.0	16.7
District 5.....	3,146	2,684	2,305	85.9	379	2.69	2.54	462	268	2.4	0.9	10.8
Catahoula CDP.....	465	416	360	86.5	56	2.71	2.09	49	5	1.6	0.5	7.9
District 6.....	2,545	2,358	1,628	69.0	730	2.61	2.49	187	18	3.7	1.7	7.6
Breaux Bridge city (part).....	2,058	1,902	1,250	65.7	652	2.56	2.51	156	11	3.9	2.0	7.3
District 7.....	2,291	2,086	1,526	73.2	560	2.73	2.94	205	26	4.4	1.3	11.9
Breaux Bridge city (part).....	899	816	518	63.5	298	2.65	3.32	83	4	5.4	0.9	12.2
Cecilia CDP (part).....	58	54	39	72.2	15	3.13	2.20	4	1	0.0	0.0	0.0
District 8.....	2,846	2,444	2,107	86.2	337	2.73	2.97	402	233	1.9	1.0	7.1
Breaux Bridge city (part).....	189	183	177	96.7	6	3.08	3.50	6	1	0.5	0.6	0.0
Henderson town (part).....	640	592	467	78.9	125	2.72	3.22	48	9	2.0	0.8	6.0
District 9.....	2,774	2,515	2,218	88.2	297	2.78	2.61	259	46	2.5	1.5	9.7
Arnaudville town (part).....	31	28	21	75.0	7	2.57	2.14	3	1	0.0	0.0	0.0
Cecilia CDP (part).....	706	646	547	84.7	99	2.80	2.96	60	11	1.7	0.9	5.7
Henderson town (part).....	0	0	0	(X)	0	0.00	0.00	0	0	(X)	(X)	(X)
St. Mary Parish.....	23,028	20,457	14,354	70.2	6,103	2.67	2.53	2,571	542	3.6	1.0	9.2
District 1.....	2,853	2,308	1,942	84.1	366	2.83	2.70	545	310	1.3	0.5	5.6
Baldwin town (part).....	661	608	483	79.4	125	2.81	2.78	53	6	1.9	0.0	8.7
Charenton CDP (part).....	708	643	541	84.1	102	2.68	2.39	65	9	0.0	0.0	0.0
Glencoe CDP.....	83	73	60	82.2	13	2.95	2.62	10	0	2.6	1.6	7.1
Sorrel CDP.....	287	261	233	89.3	28	2.94	2.89	26	1	0.4	0.0	3.4
District 2.....	2,317	2,008	1,448	72.1	560	2.57	2.65	309	66	4.0	2.3	8.1

Table 11.  
**Housing Occupancy and Tenure: 2010—Con.**

[For information on confidentiality protection, nonsampling error, and definitions, see Selected Appendixes at <www.census.gov/prod/cen2010/cph-1-a.pdf>]

State Parish Parish Subdivision Place	Total housing units	Occupied housing units						Vacant housing units					
		Total	Owner occupied		Renter occupied	Average household size		Total	For seasonal, recrea- tional, or occasional use	Vacancy rate			
			Number	Percent of occupied housing units		Owner- occupied units	Renter- occupied units			Available housing	Home- owner	Rental	
St. Mary Parish—Con.													
District 2—Con.													
Baldwin town (part).....	245	225	195	86.7	30	2.31	3.00	20	0	1.3	1.5	0.0	
Charenton CDP (part).....	92	82	75	91.5	7	2.63	2.00	10	3	3.5	3.8	0.0	
Franklin city (part).....	1,207	1,053	626	59.4	427	2.65	2.65	154	6	6.3	4.2	9.1	
District 3.....	2,499	2,271	1,555	68.5	716	2.63	2.67	228	17	4.8	1.5	11.2	
Baldwin town (part).....	58	54	44	81.5	10	3.25	2.60	4	0	1.8	0.0	9.1	
Franklin city (part).....	1,977	1,788	1,144	64.0	644	2.57	2.69	189	15	5.2	1.6	10.9	
District 4.....	2,995	2,766	2,137	77.3	629	2.70	2.37	229	26	3.0	0.9	9.6	
Bayou Vista CDP.....	1,925	1,792	1,336	74.6	456	2.65	2.26	133	13	3.2	1.0	9.1	
Berwick town (part).....	15	15	15	100.0	0	3.47	0.00	0	0	0.0	0.0	(X)	
Franklin city (part).....	0	0	0	(X)	0	0.00	0.00	0	0	(X)	(X)	(X)	
District 5.....	3,641	3,335	2,351	70.5	984	2.72	2.44	306	54	3.5	0.8	9.4	
Patterson city.....	2,508	2,291	1,500	65.5	791	2.71	2.43	217	24	4.0	1.1	9.3	
District 6.....	3,140	2,896	2,027	70.0	869	2.70	2.45	244	19	2.7	0.7	7.0	
Berwick town (part).....	1,278	1,194	893	74.8	301	2.84	2.52	84	5	3.5	0.7	10.9	
Morgan City city (part).....	1,862	1,702	1,134	66.6	568	2.59	2.40	160	14	2.1	0.7	4.8	
District 7.....	2,628	2,307	1,390	60.3	917	2.39	2.58	321	13	5.2	1.1	10.8	
Morgan City city (part).....	2,628	2,307	1,390	60.3	917	2.39	2.58	321	13	5.2	1.1	10.8	
District 8.....	2,955	2,566	1,504	58.6	1,062	2.72	2.51	389	37	4.6	0.7	9.7	
Amelia CDP.....	918	809	539	66.6	270	3.01	3.10	109	20	3.1	0.2	8.4	
Berwick town (part).....	725	642	358	55.8	284	2.62	2.30	83	4	3.9	1.4	6.9	
Morgan City city (part).....	1,122	957	492	51.4	465	2.42	2.34	165	8	6.8	0.8	12.4	
Siracuseville CDP.....	185	156	115	73.7	41	2.94	2.05	29	2	1.9	0.0	6.8	
St. Tammany Parish.....	95,412	87,521	69,598	79.5	17,923	2.71	2.44	7,891	1,141	4.1	2.4	10.5	
District 1.....	9,645	9,054	7,657	84.6	1,397	2.73	2.25	591	100	3.1	2.1	8.4	
Covington city (part).....	2,294	2,118	1,562	73.7	556	2.32	2.15	176	32	4.9	2.6	10.9	
Madisonville town.....	372	320	232	72.5	88	2.37	2.25	52	11	6.6	6.0	8.3	
District 2.....	6,462	5,942	5,217	87.8	725	2.63	2.41	520	138	2.4	1.8	6.2	
Abita Springs town (part).....	147	126	102	81.0	24	2.40	2.33	21	8	5.2	3.7	11.1	
Covington city (part).....	445	408	335	82.1	73	2.50	2.64	37	1	4.8	2.3	14.6	
District 3.....	7,758	7,009	5,555	79.3	1,454	2.71	2.50	749	102	4.5	2.0	12.9	
Abita Springs town (part).....	264	251	228	90.8	23	2.54	2.57	13	4	1.9	1.7	4.2	
Covington city (part).....	1,309	1,113	546	49.1	567	2.52	2.66	196	7	9.4	6.6	11.9	
Folsom village.....	318	289	181	62.6	108	2.44	2.54	29	4	3.0	1.6	5.3	
District 4.....	6,922	6,469	4,884	75.5	1,585	2.76	1.98	453	89	3.7	2.8	6.4	
Mandeville city (part).....	2,225	2,122	1,434	67.6	688	2.89	1.75	103	7	2.9	2.2	4.3	
District 5.....	6,827	6,308	5,016	79.5	1,292	2.73	2.48	519	40	5.1	3.1	12.3	
Mandeville city (part).....	1	1	1	100.0	0	4.00	0.00	0	0	0.0	0.0	(X)	
District 6.....	7,100	6,450	5,278	81.8	1,172	2.67	2.47	650	106	3.0	1.7	8.6	
Abita Springs town (part).....	72	64	51	79.7	13	2.55	2.38	8	2	3.0	1.9	7.1	
Pearl River town (part).....	936	852	655	76.9	197	2.63	2.48	84	8	2.8	0.9	8.8	
Slidell city (part).....	0	0	0	(X)	0	0.00	0.00	0	0	(X)	(X)	(X)	
Sun village.....	232	194	158	81.4	36	2.47	2.19	38	4	5.8	3.6	14.3	
District 7.....	7,910	7,327	6,494	88.6	833	2.71	2.63	583	130	2.5	1.5	9.8	
Abita Springs town (part).....	586	538	430	79.9	108	2.31	2.49	48	9	2.0	1.1	5.3	
Lacombe CDP (part).....	3,698	3,313	2,898	87.5	415	2.57	2.58	385	106	3.3	2.1	10.7	
Mandeville city (part).....	27	26	22	84.6	4	2.32	4.00	1	0	0.0	0.0	0.0	
District 8.....	5,076	4,828	3,900	80.8	928	2.68	2.63	248	8	3.2	2.0	8.0	
Slidell city (part).....	3,598	3,409	2,841	83.3	568	2.64	2.98	189	6	3.4	2.3	8.3	
District 9.....	6,544	6,187	4,825	78.0	1,362	2.83	2.51	357	29	3.4	1.9	8.3	
Pearl River town (part).....	10	10	7	70.0	3	3.14	4.00	0	0	0.0	0.0	0.0	
Slidell city (part).....	331	305	61	20.0	244	3.69	1.87	26	0	7.0	3.2	7.9	
District 10.....	6,931	6,412	4,859	75.8	1,553	2.72	2.36	519	79	4.7	1.8	12.8	
Mandeville city (part).....	2,780	2,478	1,591	64.2	887	2.40	2.35	302	63	6.2	2.3	12.5	
District 11.....	6,260	5,774	4,657	80.7	1,117	2.78	2.66	486	47	3.8	2.3	9.5	
Lacombe CDP (part).....	23	23	20	87.0	3	2.70	3.33	0	0	0.0	0.0	0.0	
Slidell city (part).....	5	5	4	80.0	1	5.25	1.00	0	0	0.0	0.0	0.0	
District 12.....	6,432	5,748	4,203	73.1	1,545	2.59	2.60	684	30	6.6	4.4	12.2	
Eden Isle CDP (part).....	998	916	749	81.8	167	2.71	2.02	82	2	5.0	4.3	7.7	
Slidell city (part).....	4,879	4,318	3,054	70.7	1,264	2.56	2.67	561	25	7.3	4.7	12.9	
District 13.....	7,126	6,157	4,493	73.0	1,664	2.65	2.16	969	228	7.4	3.9	15.7	
Eden Isle CDP (part).....	2,528	2,113	1,669	79.0	444	2.28	1.93	415	102	9.0	5.6	19.9	
Slidell city (part).....	543	495	439	88.7	56	3.19	3.43	48	3	6.6	6.6	6.7	
District 14.....	4,419	3,856	2,560	66.4	1,296	2.79	2.86	563	15	5.3	2.7	10.0	
Pearl River town (part).....	87	87	76	87.4	11	2.99	2.82	0	0	0.0	0.0	0.0	
Slidell city (part).....	1,799	1,518	827	54.5	691	2.68	2.70	281	2	6.2	2.0	10.8	
Tangipahoa Parish.....	50,073	45,135	31,544	69.9	13,591	2.65	2.49	4,938	612	4.4	1.7	10.1	
District 1.....	4,614	3,987	3,140	78.8	847	2.67	2.68	627	135	2.1	0.8	6.7	
Kentwood town.....	967	827	553	66.9	274	2.54	2.68	140	15	2.5	1.1	5.2	
Tangipahoa village.....	296	259	158	61.0	101	2.92	2.83	37	0	6.2	1.3	12.9	
District 2.....	5,512	4,969	4,218	84.9	751	2.67	2.52	543	152	2.1	1.3	6.5	
Amite City town (part).....	458	410	265	64.6	145	2.37	2.39	48	3	3.5	3.3	4.0	
District 3.....	4,024	3,570	2,426	68.0	1,144	2.73	2.86	454	33	4.3	1.3	10.0	
Amite City town (part).....	1,044	907	563	62.1	344	2.77	2.76	137	10	6.3	2.3	12.1	
Independence town (part).....	305	281	164	58.4	117	2.62	2.84	24	1	2.7	1.2	4.8	
Roseland town.....	471	415	303	73.0	112	2.64	2.89	56	6	2.1	0.7	5.8	
District 4.....	5,168	4,712	3,538	75.1	1,174	2.72	2.50	456	41	4.1	1.2	12.0	
Independence town (part).....	403	361	237	65.7	124	2.42	2.65	42	2	4.5	2.5	8.1	

Table 11.  
**Housing Occupancy and Tenure: 2010—Con.**

[For information on confidentiality protection, nonsampling error, and definitions, see Selected Appendixes at <www.census.gov/prod/cen2010/cph-1-a.pdf>]

State Parish Parish Subdivision Place	Total housing units	Occupied housing units						Vacant housing units				
		Total	Owner occupied		Renter occupied	Average household size		Total	For seasonal, recrea- tional, or occasional use	Vacancy rate		
			Number	Percent of occupied housing units		Owner- occupied units	Renter- occupied units			Available housing	Home- owner	Rental
Tangipahoa Parish—Con.												
District 4—Con.												
Natalbany CDP (part).....	350	326	169	51.8	157	2.83	2.38	24	1	3.0	1.2	4.8
District 5.....	4,997	4,531	2,341	51.7	2,190	2.50	2.20	466	16	6.8	2.0	11.5
Hammond city (part).....	2,258	2,052	906	44.2	1,146	2.44	2.13	206	5	7.2	1.8	11.0
Natalbany CDP (part).....	935	809	319	39.4	490	2.44	2.16	126	6	10.4	2.1	15.1
Tickfaw village.....	277	267	169	63.3	98	2.65	2.51	10	1	1.8	0.6	3.9
District 6.....	4,963	4,524	2,803	62.0	1,721	2.62	2.55	439	24	5.3	1.8	10.5
Hammond city (part).....	679	632	436	69.0	196	2.36	2.97	47	3	5.4	4.2	8.0
District 7.....	4,462	3,890	1,787	45.9	2,103	2.59	2.52	572	23	8.2	3.5	11.9
Hammond city (part).....	4,078	3,543	1,599	45.1	1,944	2.59	2.53	535	22	8.5	3.9	11.9
Natalbany CDP (part).....	43	39	29	74.4	10	2.72	3.60	4	0	0.0	0.0	0.0
District 8.....	5,751	5,202	3,513	67.5	1,689	2.57	2.38	549	36	4.8	2.2	9.8
Hammond city (part).....	1,044	967	572	59.2	395	2.47	2.03	77	3	4.2	3.7	5.0
Ponchatoula city (part).....	72	66	64	97.0	2	2.86	2.00	6	0	7.0	4.5	50.0
District 9.....	5,438	4,910	3,824	77.9	1,086	2.65	2.55	528	116	3.1	1.7	7.6
Ponchatoula city (part).....	1,525	1,348	882	65.4	466	2.59	2.36	177	7	3.7	2.0	6.7
District 10.....	5,144	4,840	3,954	81.7	886	2.71	2.50	304	36	3.0	1.7	8.5
Ponchatoula city (part).....	1,255	1,167	779	66.8	388	2.48	2.60	88	10	3.7	1.8	7.4
Tensas Parish.....	3,357	2,172	1,461	67.3	711	2.34	2.55	1,185	746	3.6	1.6	7.4
District 1.....	492	296	227	76.7	69	2.45	2.70	196	125	3.3	0.4	11.5
Newellton town (part).....	44	38	29	76.3	9	2.17	3.00	6	0	2.6	0.0	10.0
District 2.....	338	284	140	49.3	144	2.31	2.79	54	6	4.4	0.0	8.3
Newellton town (part).....	338	284	140	49.3	144	2.31	2.79	54	6	4.4	0.0	8.3
District 3.....	811	389	303	77.9	86	2.23	2.56	422	368	2.0	2.6	0.0
Newellton town (part).....	181	156	95	60.9	61	2.27	2.56	25	8	0.0	0.0	0.0
District 4.....	605	369	237	64.2	132	2.41	2.61	236	175	4.6	2.4	8.3
St. Joseph town (part).....	191	156	89	57.1	67	2.47	3.01	35	9	6.0	2.2	10.7
District 5.....	371	295	192	65.1	103	2.54	2.44	76	11	5.3	0.5	13.0
St. Joseph town (part).....	371	295	192	65.1	103	2.54	2.44	76	11	5.3	0.5	13.0
District 6.....	386	285	218	76.5	67	2.26	2.36	101	47	0.7	0.0	2.8
Waterproof town (part).....	64	49	25	51.0	24	2.48	2.38	15	3	1.9	0.0	3.8
District 7.....	354	254	144	56.7	110	2.18	2.32	100	14	4.8	4.6	5.0
Waterproof town (part).....	354	254	144	56.7	110	2.18	2.32	100	14	4.8	4.6	5.0
Terrebonne Parish.....	43,887	40,091	28,965	72.2	11,126	2.84	2.54	3,796	749	3.2	1.4	7.6
District 1.....	3,378	3,019	1,806	59.8	1,213	2.92	2.91	359	20	5.9	1.8	11.5
Houma city (part).....	2,390	2,081	1,125	54.1	956	2.86	2.86	309	11	7.3	1.7	13.1
District 2.....	4,568	4,118	2,657	64.5	1,461	2.74	2.58	450	14	3.6	0.9	8.1
Bayou Cane CDP (part).....	27	27	26	96.3	1	2.85	4.00	0	0	0.0	0.0	0.0
Gray CDP (part).....	1,250	1,155	810	70.1	345	2.88	2.83	95	2	1.9	1.0	4.1
Houma city (part).....	1,120	967	499	51.6	468	2.53	2.56	153	4	5.6	1.6	9.6
Schriever CDP (part).....	1,158	1,056	612	58.0	444	2.76	2.51	102	3	4.9	0.8	10.0
District 3.....	5,571	5,240	3,062	58.4	2,178	2.64	2.33	331	25	4.3	1.3	8.1
Bayou Cane CDP (part).....	5,559	5,228	3,050	58.3	2,178	2.63	2.33	331	25	4.3	1.3	8.1
District 4.....	5,060	4,701	3,347	71.2	1,354	2.85	2.51	359	18	2.9	2.0	5.2
Bayou Blue CDP (part).....	1,117	981	817	83.3	164	3.01	2.82	136	10	5.2	4.3	9.3
Bayou Cane CDP (part).....	2,368	2,240	1,398	62.4	842	2.72	2.39	128	4	2.7	1.8	4.2
Gray CDP (part).....	828	783	573	73.2	210	3.00	2.65	45	2	1.8	0.7	4.5
Houma city (part).....	62	60	55	91.7	5	2.31	1.60	2	1	0.0	0.0	0.0
Schriever CDP (part).....	8	8	8	100.0	0	3.25	0.00	0	0	0.0	0.0	(X)
District 5.....	4,700	4,329	2,513	58.1	1,816	2.50	2.35	371	18	4.2	1.7	7.4
Bayou Blue CDP (part).....	173	162	73	45.1	89	2.84	2.49	11	1	3.0	0.0	5.3
Houma city (part).....	3,775	3,472	1,935	55.7	1,537	2.42	2.26	303	12	3.9	2.0	6.2
District 6.....	7,064	6,470	5,364	82.9	1,106	2.89	2.27	594	263	2.0	0.9	6.7
Houma city (part).....	2,407	2,222	1,637	73.7	585	2.80	1.83	185	97	2.3	1.1	5.3
Schriever CDP (part).....	1,447	1,376	1,153	83.8	223	2.94	2.83	71	8	1.6	0.3	8.2
District 7.....	5,092	4,711	4,174	88.6	537	3.02	3.14	381	85	2.0	1.3	6.7
Dulac CDP.....	646	490	406	82.9	84	2.98	3.01	156	60	1.8	1.2	4.4
Houma city (part).....	2,254	2,208	2,101	95.2	107	2.88	3.24	46	4	0.9	0.9	0.9
District 8.....	3,985	3,626	2,684	74.0	942	2.90	2.73	359	11	3.0	1.9	6.0
Chauvin CDP (part).....	724	665	551	82.9	114	3.03	2.80	59	1	3.4	2.4	8.0
Houma city (part).....	1,916	1,741	1,072	61.6	669	2.75	2.70	175	3	3.4	2.2	5.2
Presquille CDP (part).....	39	38	37	97.4	1	3.84	3.00	1	0	0.0	0.0	0.0
District 9.....	4,469	3,877	3,358	86.6	519	2.93	2.80	592	295	2.2	1.5	6.6
Bayou Blue CDP (part).....	242	236	206	87.3	30	2.85	2.90	6	0	1.3	0.5	6.3
Bourg CDP.....	940	890	775	87.1	115	2.96	2.44	50	6	0.8	0.1	4.9
Chauvin CDP (part).....	368	321	254	79.1	67	2.87	2.90	47	9	2.1	2.2	1.5
Montegut CDP.....	619	531	438	82.5	93	2.87	3.04	88	20	4.8	3.7	9.7
Presquille CDP (part).....	561	553	534	96.6	19	3.00	3.16	8	0	1.1	0.9	4.8
Union Parish.....	11,346	9,144	7,137	78.1	2,007	2.43	2.47	2,202	983	3.8	1.3	11.6
District 1.....	948	781	437	56.0	344	2.46	2.59	167	66	5.4	1.1	10.3
Farmerville town (part).....	948	781	437	56.0	344	2.46	2.59	167	66	5.4	1.1	10.3
District 2.....	1,221	889	701	78.9	188	2.44	2.26	332	201	3.2	0.7	11.7
Marion town.....	391	333	220	66.1	113	2.35	2.20	58	5	5.1	1.3	11.7
District 3.....	1,299	999	868	86.9	131	2.47	2.31	300	112	2.2	0.6	11.9
Farmerville town (part).....	6	4	4	100.0	0	2.25	0.00	2	1	20.0	20.0	(X)
Spearsville village.....	72	61	47	77.0	14	2.17	2.50	11	2	3.1	2.0	6.3
District 4.....	1,500	1,126	917	81.4	209	2.34	2.56	374	226	4.7	2.7	12.8

Table 11.  
**Housing Occupancy and Tenure: 2010—Con.**

[For information on confidentiality protection, nonsampling error, and definitions, see Selected Appendixes at <www.census.gov/prod/cen2010/cph-1-a.pdf>]

State Parish Parish Subdivision Place	Total housing units	Occupied housing units						Vacant housing units				
		Total	Owner occupied		Renter occupied	Average household size		Total	For seasonal, recrea- tional, or occasional use	Vacancy rate		
			Number	Percent of occupied housing units		Owner- occupied units	Renter- occupied units			Available housing	Home- owner	Rental
Union Parish—Con.												
District 4—Con.												
Bernice town (part).....	226	196	114	58.2	82	2.61	2.82	30	0	8.4	0.9	17.2
Farmerville town (part).....	0	0	0	(X)	0	0.00	0.00	0	0	(X)	(X)	(X)
District 5.....	1,570	1,264	1,098	86.9	166	2.46	2.40	306	144	2.1	1.1	8.3
Downsville village (part).....	46	41	27	65.9	14	2.74	2.93	5	0	4.7	3.6	6.7
Farmerville town (part).....	12	7	7	100.0	0	1.86	0.00	5	4	12.5	12.5	(X)
District 6.....	1,114	930	621	66.8	309	2.41	2.89	184	60	5.2	1.3	12.1
Farmerville town (part).....	399	355	153	43.1	202	2.40	2.98	44	0	9.4	2.5	14.0
District 7.....	1,468	1,249	982	78.6	267	2.46	1.94	219	98	3.7	2.0	9.5
Farmerville town (part).....	271	243	117	48.1	126	2.30	1.77	28	7	5.1	4.1	6.0
District 8.....	1,203	1,033	912	88.3	121	2.37	2.21	170	54	4.4	1.1	23.8
District 9.....	1,023	873	601	68.8	272	2.49	2.71	150	22	3.5	1.0	8.7
Bernice town (part).....	497	442	266	60.2	176	2.52	2.78	55	8	2.4	0.7	4.9
Junction City village (part).....	228	190	127	66.8	63	2.44	2.41	38	2	3.5	0.8	8.6
Lillie village.....	55	43	36	83.7	7	2.67	3.14	12	0	8.5	7.7	12.5
Vermilion Parish.....	25,235	21,889	16,639	76.0	5,250	2.66	2.51	3,346	1,044	3.0	1.3	8.0
District 1.....	2,131	1,965	1,658	83.5	327	2.77	2.38	146	27	2.0	0.8	7.9
Maurice village.....	414	382	298	78.0	84	2.65	2.06	32	3	2.5	0.7	8.7
District 2.....	2,032	1,836	1,597	87.0	239	2.86	2.56	196	36	2.1	0.9	9.0
District 3.....	2,067	1,896	1,614	85.1	282	2.94	2.68	171	24	3.0	1.1	12.4
Delcambre town (part).....	3	3	2	66.7	1	2.50	3.00	0	0	0.0	0.0	0.0
Erath town (part).....	155	142	84	59.2	58	2.85	2.17	13	1	2.1	3.4	0.0
District 4.....	1,525	1,330	773	58.1	557	2.59	2.72	195	7	5.3	2.0	9.4
Abbeville city (part).....	1,377	1,190	667	56.1	523	2.59	2.75	187	4	5.9	2.3	9.9
District 5.....	1,776	1,640	1,154	70.4	486	2.53	2.74	136	4	3.9	2.3	7.6
Abbeville city (part).....	1,202	1,094	655	59.9	439	2.58	2.75	108	1	5.3	3.8	7.6
District 6.....	2,013	1,839	1,216	66.1	623	2.69	2.47	174	12	3.0	0.8	7.0
Abbeville city (part).....	358	333	48	14.4	285	3.13	2.47	25	2	6.5	2.0	7.2
Erath town (part).....	787	697	475	68.1	222	2.55	2.39	90	3	2.6	1.6	4.7
District 7.....	1,636	1,466	759	51.8	707	2.52	2.47	170	17	3.5	1.7	5.3
Abbeville city (part).....	1,562	1,393	693	49.7	700	2.52	2.46	169	17	3.6	1.8	5.4
District 8.....	1,600	1,393	1,164	83.6	229	2.77	2.62	207	31	2.2	1.7	4.6
Delcambre town (part).....	628	554	400	72.2	154	2.72	2.51	74	3	2.3	1.0	5.5
Erath town (part).....	1	1	0	0.0	1	0.00	7.00	0	0	0.0	(X)	0.0
District 9.....	1,644	1,299	1,104	85.0	195	2.59	2.42	345	190	2.2	0.8	9.5
Abbeville city (part).....	23	18	18	100.0	0	2.44	0.00	5	0	14.3	5.3	100.0
District 10.....	1,653	1,439	988	68.7	451	2.41	2.36	214	40	3.0	1.5	6.0
Kaplan city (part).....	1,159	1,023	635	62.1	388	2.27	2.31	136	16	3.5	2.0	5.8
District 11.....	1,616	1,481	1,121	75.7	360	2.57	2.32	135	21	2.9	0.8	8.8
Abbeville city (part).....	735	670	431	64.3	239	2.25	2.11	65	10	3.4	0.9	7.7
Kaplan city (part).....	19	18	15	83.3	3	2.33	1.67	1	0	0.0	0.0	0.0
District 12.....	1,664	1,448	1,100	76.0	348	2.59	2.51	216	26	2.9	1.3	7.9
Kaplan city (part).....	966	845	603	71.4	242	2.53	2.40	121	9	3.6	1.5	8.7
District 13.....	1,988	1,390	1,206	86.8	184	2.65	2.45	598	439	1.6	1.2	4.1
District 14.....	1,890	1,447	1,185	81.9	262	2.45	2.22	443	170	4.6	1.7	15.8
Gueydan town.....	723	595	427	71.8	168	2.28	2.21	128	14	7.7	2.3	19.2
Vernon Parish.....	21,433	19,165	10,695	55.8	8,470	2.56	2.68	2,268	401	3.7	1.3	6.6
District 1.....	1,238	1,140	662	58.1	478	2.73	2.27	98	10	4.0	1.5	7.4
District 2.....	1,859	1,612	1,329	82.4	283	2.56	2.58	247	60	3.0	0.7	12.5
Anacoco village.....	370	337	265	78.6	72	2.52	2.78	33	1	2.0	0.7	6.5
Hornbeck town.....	237	202	142	70.3	60	2.32	2.50	35	5	5.5	1.4	14.1
District 3.....	1,834	1,598	1,342	84.0	256	2.68	2.66	236	75	1.8	0.7	7.5
DeRidder city (part).....	154	150	117	78.0	33	2.89	3.15	4	2	1.3	0.8	2.9
District 4.....	3,345	3,013	245	8.1	2,768	2.52	3.16	332	31	6.7	0.0	7.3
Fort Polk South CDP.....	2,308	2,028	7	0.3	2,021	4.29	3.50	280	29	9.0	0.0	9.1
District 5.....	1,555	1,352	1,157	85.6	195	2.64	2.55	203	42	1.7	0.8	6.2
Pitkin CDP.....	284	230	171	74.3	59	2.49	2.56	54	3	3.2	1.1	9.1
District 6.....	1,704	1,440	1,204	83.6	236	2.51	2.52	264	94	2.6	0.6	11.5
Simpson village.....	288	250	209	83.6	41	2.59	2.34	38	9	3.8	1.9	12.8
District 7.....	1,600	1,462	1,021	69.8	441	2.62	2.56	138	10	3.2	1.8	6.4
DeRidder city (part).....	26	25	17	68.0	8	3.29	3.50	1	0	3.8	5.6	0.0
Rosepine town.....	731	657	366	55.7	291	2.45	2.44	74	5	5.2	3.2	7.6
District 8.....	1,736	1,612	887	55.0	725	2.57	2.35	124	6	3.0	1.9	4.5
New Llano town (part).....	1,022	960	407	42.4	553	2.61	2.46	62	2	2.9	1.9	3.7
District 9.....	1,393	1,236	834	67.5	402	2.50	3.00	157	37	3.9	2.9	6.1
Leesville city (part).....	992	901	564	62.6	337	2.53	2.99	91	7	4.6	3.4	6.6
New Llano town (part).....	30	29	24	82.8	5	2.71	3.40	1	0	0.0	0.0	0.0
District 10.....	914	803	446	55.5	357	2.35	2.49	111	1	4.6	2.6	7.0
Leesville city (part).....	518	451	189	41.9	262	2.08	2.46	67	0	5.8	4.1	7.1
District 11.....	2,795	2,575	658	25.6	1,917	2.40	2.34	220	12	4.2	2.6	4.7
Fort Polk North CDP.....	1,128	1,083	5	0.5	1,078	2.60	2.64	45	0	3.6	0.0	3.7
Leesville city (part).....	1,182	1,056	326	30.9	730	2.26	1.89	126	10	5.4	3.8	6.0
District 12.....	1,460	1,322	910	68.8	412	2.44	2.32	138	23	2.5	0.9	5.9
Leesville city (part).....	376	340	187	55.0	153	2.41	2.35	36	9	3.3	2.6	4.3
Washington Parish.....	21,039	18,113	13,464	74.3	4,649	2.52	2.51	2,926	651	3.4	1.4	8.8
District 1.....	1,132	1,021	810	79.3	211	2.56	2.48	111	20	2.3	1.1	6.6
Bogalusa city (part).....	396	356	262	73.6	94	2.61	2.72	40	3	4.3	1.5	11.3

Table 11.  
**Housing Occupancy and Tenure: 2010—Con.**

[For information on confidentiality protection, nonsampling error, and definitions, see Selected Appendixes at <www.census.gov/prod/cen2010/cph-1-a.pdf>]

State Parish Parish Subdivision Place	Total housing units	Occupied housing units						Vacant housing units					
		Total	Owner occupied		Renter occupied	Average household size		Total	For seasonal, recrea- tional, or occasional use	Vacancy rate			
			Number	Percent of occupied housing units		Owner- occupied units	Renter- occupied units			Available housing	Home- owner	Rental	
Washington Parish—Con.													
District 2.....	3,330	2,893	2,183	75.5	710	2.44	2.43	437	41	3.7	2.2	8.0	
Bogalusa city (part).....	1,560	1,320	868	65.8	452	2.36	2.46	240	4	5.3	3.2	9.0	
District 3.....	3,473	2,983	1,722	57.7	1,261	2.36	2.51	490	51	4.9	2.3	8.2	
Bogalusa city (part).....	2,955	2,556	1,349	52.8	1,207	2.34	2.51	399	18	5.2	2.5	8.1	
District 4.....	2,767	2,280	1,593	69.9	687	2.43	2.45	487	131	5.6	1.2	14.4	
Angie village (part).....	120	99	81	81.8	18	2.48	2.67	21	2	3.9	2.4	10.0	
Bogalusa city (part).....	887	728	402	55.2	326	2.30	2.52	159	4	10.3	3.1	17.9	
Varnado village (part).....	160	136	69	50.7	67	2.72	1.72	24	1	4.8	0.0	9.2	
District 5.....	3,613	3,126	2,618	83.7	508	2.63	2.76	487	162	2.2	0.8	8.5	
Angie village (part).....	3	1	0	0.0	1	0.00	2.00	2	2	0.0	(X)	0.0	
Varnado village (part).....	11	11	4	36.4	7	2.75	3.14	0	0	0.0	0.0	0.0	
District 6.....	2,849	2,455	1,866	76.0	589	2.70	2.61	394	82	2.6	1.2	7.0	
Franklinton town (part).....	936	824	514	62.4	310	2.58	2.70	112	9	2.7	1.5	4.6	
District 7.....	3,875	3,355	2,672	79.6	683	2.51	2.37	520	164	2.5	1.3	6.8	
Franklinton town (part).....	721	644	392	60.9	252	2.30	2.15	77	9	5.1	1.3	10.6	
Webster Parish.....	19,336	16,537	11,704	70.8	4,833	2.40	2.45	2,799	444	3.9	1.1	10.0	
District 1.....	1,638	1,407	971	69.0	436	2.19	2.56	231	16	3.8	2.3	7.0	
Springhill city (part).....	1,638	1,407	971	69.0	436	2.19	2.56	231	16	3.8	2.3	7.0	
District 2.....	1,397	1,142	550	48.2	592	2.24	2.33	255	7	7.2	1.3	12.0	
Cullen town (part).....	471	376	175	46.5	201	2.26	2.42	95	1	6.4	0.6	11.0	
Springhill city (part).....	926	766	375	49.0	391	2.23	2.28	160	6	7.5	1.6	12.5	
District 3.....	1,630	1,376	1,116	81.1	260	2.50	2.58	254	7	2.5	1.2	7.3	
Cullen town (part).....	166	112	74	66.1	38	2.28	2.97	54	0	7.4	1.3	17.0	
Sarepta town.....	401	348	280	80.5	68	2.56	2.54	53	2	1.7	1.1	4.1	
Springhill city (part).....	0	0	0	(X)	0	0.00	0.00	0	0	(X)	(X)	(X)	
District 4.....	1,596	1,358	1,191	87.7	167	2.43	2.60	238	39	1.9	0.7	10.2	
Minden city (part).....	6	6	6	100.0	0	2.67	0.00	0	0	0.0	0.0	(X)	
Shongaloo village.....	78	64	48	75.0	16	2.75	3.13	14	3	1.5	0.0	5.9	
Springhill city (part).....	7	6	6	100.0	0	2.17	0.00	1	0	0.0	0.0	(X)	
District 5.....	1,517	1,264	943	74.6	321	2.36	2.39	253	20	5.3	1.1	15.5	
Cotton Valley town.....	530	411	251	61.1	160	2.43	2.46	119	3	8.1	3.4	14.6	
Dixie Inn village (part).....	0	0	0	(X)	0	0.00	0.00	0	0	(X)	(X)	(X)	
District 6.....	1,838	1,703	1,228	72.1	475	2.53	2.43	135	15	2.5	0.9	6.5	
Dixie Inn village (part).....	135	123	39	31.7	84	2.13	2.18	12	0	6.8	2.5	8.7	
Minden city (part).....	1,044	975	685	70.3	290	2.55	2.50	69	9	2.9	1.0	5.8	
District 7.....	1,425	1,314	924	70.3	390	2.50	2.71	111	9	2.2	0.7	5.6	
Dixie Inn village (part).....	4	4	4	100.0	0	1.75	0.00	0	0	0.0	0.0	(X)	
Dubberly village (part).....	0	0	0	(X)	0	0.00	0.00	0	0	(X)	(X)	(X)	
Minden city (part).....	694	646	380	58.8	266	2.47	2.80	48	0	2.6	0.5	5.3	
District 8.....	1,606	1,457	966	66.3	491	2.37	2.40	149	8	3.1	1.8	5.6	
Minden city (part).....	1,606	1,457	966	66.3	491	2.37	2.40	149	8	3.1	1.8	5.6	
District 9.....	1,226	1,057	558	52.8	499	2.38	2.47	169	8	5.2	1.0	9.5	
Minden city (part).....	1,226	1,057	558	52.8	499	2.38	2.47	169	8	5.2	1.0	9.5	
District 10.....	1,300	1,114	600	53.9	514	2.25	2.26	186	10	6.9	1.1	12.9	
Minden city (part).....	1,256	1,074	564	52.5	510	2.28	2.26	182	10	7.1	1.2	12.8	
District 11.....	1,927	1,628	1,268	77.9	360	2.54	2.58	299	52	4.1	0.7	14.4	
Dubberly village (part).....	121	109	95	87.2	14	2.54	2.29	12	1	0.0	0.0	0.0	
Heflin village.....	99	94	84	89.4	10	2.51	3.30	5	0	1.1	0.0	9.1	
Sibley town.....	511	462	350	75.8	112	2.56	2.85	49	2	2.9	0.6	9.7	
District 12.....	2,236	1,717	1,389	80.9	328	2.35	2.35	519	253	3.8	1.1	13.8	
Doyline village.....	373	325	247	76.0	78	2.46	2.71	48	1	4.9	1.6	14.1	
West Baton Rouge Parish.....	9,324	8,688	6,424	73.9	2,264	2.71	2.56	636	83	2.4	0.5	7.5	
District 1.....	1,338	1,235	869	70.4	366	2.69	2.63	103	21	3.8	0.5	10.8	
Addis town (part).....	1,308	1,206	857	71.1	349	2.68	2.65	102	21	3.8	0.5	11.1	
District 2.....	1,490	1,420	1,252	88.2	168	2.87	2.73	70	11	1.3	0.6	6.1	
Addis town (part).....	133	127	124	97.6	3	2.94	2.67	6	1	3.8	2.4	40.0	
Brusly town (part).....	774	736	658	89.4	78	2.77	2.82	38	8	1.2	0.8	4.9	
District 3.....	704	653	456	69.8	197	3.05	2.58	51	2	1.9	0.2	5.7	
Addis town (part).....	0	0	0	(X)	0	0.00	0.00	0	0	(X)	(X)	(X)	
Brusly town (part).....	211	199	128	64.3	71	2.88	2.42	12	0	1.9	0.0	5.3	
Port Allen city (part).....	2	1	0	0.0	1	0.00	2.00	1	1	0.0	(X)	0.0	
District 4.....	1,129	1,082	868	80.2	214	2.53	2.37	47	2	1.1	0.5	3.6	
Brusly town (part).....	4	4	4	100.0	0	2.25	0.00	0	0	0.0	0.0	(X)	
Port Allen city (part).....	769	726	521	71.8	205	2.23	2.38	43	2	1.6	0.8	3.7	
District 5.....	756	704	442	62.8	262	2.48	2.52	52	0	1.9	0.7	4.0	
Port Allen city (part).....	756	704	442	62.8	262	2.48	2.52	52	0	1.9	0.7	4.0	
District 6.....	894	795	539	67.8	256	2.61	2.30	99	22	5.3	0.6	13.8	
Port Allen city (part).....	0	0	0	(X)	0	0.00	0.00	0	0	(X)	(X)	(X)	
District 7.....	965	890	721	81.0	169	2.73	3.01	75	12	1.4	0.7	4.4	
District 8.....	1,061	994	820	82.5	174	2.79	2.55	67	11	1.9	0.1	9.1	
Erwinville CDP.....	853	801	661	82.5	140	2.80	2.44	52	9	2.2	0.2	10.6	
District 9.....	987	915	457	49.9	458	2.50	2.54	72	2	3.7	1.1	6.1	
Port Allen city (part).....	679	637	406	63.7	231	2.46	2.90	42	2	3.3	1.0	7.2	
West Carroll Parish.....	5,046	4,452	3,376	75.8	1,076	2.51	2.50	594	109	2.9	1.0	8.4	
District A.....	735	633	492	77.7	141	2.45	2.73	102	14	3.0	1.4	8.2	
Epps village.....	227	191	138	72.3	53	2.35	2.87	36	1	5.9	2.1	14.1	
District B.....	1,194	1,029	833	81.0	196	2.58	2.54	165	53	2.1	0.8	7.0	

Table 11.  
**Housing Occupancy and Tenure: 2010—Con.**

[For information on confidentiality protection, nonsampling error, and definitions, see Selected Appendixes at <www.census.gov/prod/cen2010/cph-1-a.pdf>]

State Parish Parish Subdivision Place	Total housing units	Occupied housing units						Vacant housing units				
		Total	Owner occupied		Renter occupied	Average household size		Total	For seasonal, recrea- tional, or occasional use	Vacancy rate		
			Number	Percent of occupied housing units		Owner- occupied units	Renter- occupied units			Available housing	Home- owner	Rental
West Carroll Parish—Con.												
District B—Con.												
Pioneer village.....	64	56	39	69.6	17	2.59	3.24	8	4	1.8	0.0	5.6
District C.....	1,087	980	759	77.4	221	2.51	2.62	107	27	2.6	0.8	8.2
Forest village.....	134	126	99	78.6	27	2.77	3.00	8	3	0.0	0.0	0.0
Oak Grove town (part).....	173	156	108	69.2	48	2.28	2.56	17	1	2.5	1.8	4.0
District D.....	1,010	898	547	60.9	351	2.40	2.29	112	6	4.5	1.2	9.3
Oak Grove town (part).....	656	575	321	55.8	254	2.31	2.22	81	4	5.8	2.1	10.2
District E.....	1,020	912	745	81.7	167	2.56	2.54	108	9	2.3	0.8	8.6
Kilbourne village.....	196	176	129	73.3	47	2.33	2.47	20	0	5.3	1.5	14.5
West Feliciana Parish.....	5,097	3,971	2,943	74.1	1,028	2.63	2.53	1,126	705	3.7	1.9	8.7
District 1.....	653	556	258	46.4	298	2.50	2.40	97	14	8.0	1.5	12.9
St. Francisville town (part).....	653	556	258	46.4	298	2.50	2.40	97	14	8.0	1.5	12.9
District 2.....	1,109	914	803	87.9	111	2.74	2.70	195	116	3.3	2.2	10.4
District 3.....	853	646	532	82.4	114	2.59	2.21	207	137	2.7	1.5	8.0
District 4.....	705	423	276	65.2	147	2.59	2.76	282	230	2.3	1.8	3.3
District 5.....	560	460	312	67.8	148	2.65	2.91	100	50	4.7	2.8	8.6
St. Francisville town (part).....	1	1	0	0.0	1	0.00	2.00	0	0	0.0	(X)	0.0
District 6.....	832	639	523	81.8	116	2.51	2.54	193	150	2.6	1.9	5.6
St. Francisville town (part).....	77	72	60	83.3	12	2.53	2.42	5	0	4.0	4.8	0.0
District 7.....	385	333	239	71.8	94	2.71	2.14	52	8	2.1	0.8	5.1
St. Francisville town (part).....	103	91	52	57.1	39	2.33	1.82	12	2	3.2	0.0	7.1
Winn Parish.....	7,234	5,469	3,999	73.1	1,470	2.46	2.54	1,765	740	4.3	1.1	12.1
District 1.....	956	715	495	69.2	220	2.46	2.55	241	49	2.8	0.6	7.5
Atlanta village (part).....	88	58	38	65.5	20	2.76	2.90	30	13	8.8	0.0	23.1
St. Maurice CDP.....	167	121	106	87.6	15	2.74	2.20	46	1	1.6	0.0	11.8
Winnfield city (part).....	407	324	161	49.7	163	2.18	2.60	83	3	2.1	0.0	4.1
District 2.....	862	704	302	42.9	402	2.63	2.54	158	8	8.5	1.6	13.3
Winnfield city (part).....	773	620	288	46.5	332	2.60	2.57	153	7	9.6	1.6	15.7
District 3.....	1,211	816	632	77.5	184	2.27	2.57	395	232	5.3	2.6	13.6
Atlanta village (part).....	0	0	0	(X)	0	0.00	0.00	0	0	(X)	(X)	(X)
Winnfield city (part).....	380	304	178	58.6	126	2.28	2.67	76	2	9.1	6.2	13.0
District 4.....	1,026	835	729	87.3	106	2.49	2.55	191	52	1.9	0.3	11.4
Calvin village.....	119	90	74	82.2	16	2.58	2.94	29	4	2.1	1.3	5.0
Winnfield city (part).....	98	91	73	80.2	18	2.11	2.67	7	0	2.2	0.0	10.0
District 5.....	1,001	760	628	82.6	132	2.47	2.26	241	114	2.2	0.3	10.0
Dodson village.....	173	139	91	65.5	48	2.34	2.58	34	4	3.4	1.1	7.3
Sikes village.....	68	51	42	82.4	9	2.43	1.89	17	7	1.9	0.0	10.0
District 6.....	1,190	819	574	70.1	245	2.42	2.76	371	228	5.4	0.9	14.6
Joyce CDP.....	170	143	107	74.8	36	2.69	2.67	27	0	5.3	1.8	14.0
Winnfield city (part).....	472	388	217	55.9	171	2.31	2.70	84	7	8.1	0.9	15.8
District 7.....	988	820	639	77.9	181	2.53	2.39	168	57	4.0	1.4	12.1
Jordan Hill CDP.....	89	80	64	80.0	16	2.63	2.69	9	2	2.4	1.5	5.9
Tullos town (part).....	0	0	0	(X)	0	0.00	0.00	0	0	(X)	(X)	(X)
Winnfield city (part).....	198	182	110	60.4	72	2.42	2.15	16	3	4.2	1.8	7.6



Table 12.  
**Housing Occupancy and Tenure: 2010**

[For information on confidentiality protection, nonsampling error, and definitions, see Selected Appendixes at <www.census.gov/prod/cen2010/cph-1-a.pdf>]

State Parish Place	Total housing units	Occupied housing units						Vacant housing units				
		Total	Owner occupied		Renter occupied	Average household size		Total	For seasonal, recrea- tional, or occasional use	Vacancy rate		
			Number	Percent of occupied housing units		Owner- occupied units	Renter- occupied units			Available housing	Home- owner	Rental
<b>Louisiana.....</b>	1,964,981	1,728,360	1,162,299	67.2	566,061	2.61	2.43	236,621	42,253	4.8	1.8	10.5
<b>PARISH</b>												
Acadia Parish.....	25,387	22,841	16,140	70.7	6,701	2.70	2.56	2,546	320	4.1	1.3	10.4
Allen Parish.....	9,733	8,516	6,291	73.9	2,225	2.57	2.44	1,217	286	3.8	1.1	10.5
Ascension Parish.....	40,784	37,790	30,542	80.8	7,248	2.84	2.72	2,994	331	3.7	2.2	9.5
Assumption Parish.....	10,351	8,736	7,126	81.6	1,610	2.69	2.50	1,615	762	1.2	0.7	3.6
Avoyelles Parish.....	18,042	15,432	11,125	72.1	4,307	2.54	2.44	2,610	941	2.8	1.3	6.4
Beauregard Parish.....	15,040	13,159	10,302	78.3	2,857	2.66	2.44	1,881	513	3.0	1.5	8.0
Bienville Parish.....	7,718	5,838	4,361	74.7	1,477	2.42	2.37	1,880	632	4.5	0.7	14.4
Bossier Parish.....	49,351	45,215	30,213	66.8	15,002	2.59	2.45	4,136	630	3.9	1.7	8.1
Caddo Parish.....	112,028	102,139	63,198	61.9	38,941	2.46	2.40	9,889	656	3.9	1.4	7.7
Calcasieu Parish.....	82,058	73,996	51,533	69.6	22,463	2.61	2.43	8,062	724	4.8	1.4	11.8
Caldwell Parish.....	4,994	3,905	3,025	77.5	880	2.45	2.42	1,089	506	4.7	1.5	14.2
Cameron Parish.....	3,593	2,575	2,260	87.8	315	2.69	2.43	1,018	779	3.4	1.3	16.3
Catahoula Parish.....	3,834	3,834	3,037	79.2	797	2.50	2.45	1,043	504	3.0	1.8	7.4
Claiborne Parish.....	7,761	6,017	4,479	74.4	1,538	2.34	2.47	1,744	620	3.6	1.1	10.1
Concordia Parish.....	9,383	7,613	5,526	72.6	2,087	2.53	2.57	1,770	918	2.8	1.5	6.0
De Soto Parish.....	12,290	10,562	7,964	75.4	2,598	2.52	2.45	1,728	430	2.6	1.0	7.0
East Baton Rouge Parish.....	187,353	172,057	102,341	59.5	69,716	2.57	2.38	15,296	1,223	4.9	1.7	9.3
East Carroll Parish.....	2,904	2,552	1,611	63.1	941	2.51	2.82	352	83	2.9	1.3	5.4
East Feliciana Parish.....	8,014	7,022	5,738	81.7	1,284	2.58	2.40	992	251	1.9	1.1	5.5
Evangeline Parish.....	14,662	12,829	8,677	67.6	4,152	2.57	2.48	1,833	536	3.2	1.0	7.5
Franklin Parish.....	9,034	7,904	5,808	73.5	2,096	2.50	2.62	1,130	310	3.4	1.0	9.3
Grant Parish.....	8,886	7,496	5,928	79.1	1,568	2.57	2.64	1,390	545	2.9	1.5	7.9
Iberia Parish.....	29,698	26,778	18,995	70.9	7,783	2.73	2.62	2,920	253	4.2	1.3	10.6
Iberville Parish.....	12,707	11,072	8,333	75.3	2,739	2.67	2.62	1,635	585	2.6	1.0	7.0
Jackson Parish.....	7,680	6,261	4,591	73.3	1,670	2.41	2.49	1,419	464	2.5	0.9	6.8
Jefferson Parish.....	189,135	169,647	108,044	63.7	61,603	2.59	2.42	19,488	2,009	6.4	2.2	13.0
Jefferson Davis Parish.....	13,306	11,771	8,867	75.3	2,904	2.68	2.51	1,535	260	3.5	1.3	9.9
Lafayette Parish.....	93,656	87,027	56,573	65.0	30,454	2.61	2.27	6,629	515	4.2	1.8	8.4
Lafourche Parish.....	38,582	35,486	26,911	75.8	8,575	2.73	2.48	3,096	453	2.9	1.1	8.2
La Salle Parish.....	6,560	5,468	4,405	80.6	1,063	2.52	2.39	1,092	347	2.7	1.4	7.6
Lincoln Parish.....	19,479	17,599	9,935	56.5	7,664	2.47	2.26	1,880	278	3.4	1.4	5.9
Livingston Parish.....	50,170	46,007	36,718	79.8	9,289	2.78	2.65	4,163	937	3.8	2.1	9.8
Madison Parish.....	4,804	4,025	2,471	61.4	1,554	2.50	2.78	779	232	4.7	0.9	10.2
Morehouse Parish.....	12,423	10,853	7,441	68.6	3,412	2.47	2.58	1,570	298	3.2	1.5	6.5
Natchitoches Parish.....	18,587	15,614	9,628	61.7	5,986	2.47	2.28	2,973	960	4.8	1.0	10.2
Orleans Parish.....	189,896	142,158	68,003	47.8	74,155	2.44	2.22	47,738	3,566	11.1	4.5	16.4
Ouachita Parish.....	64,481	58,691	35,924	61.2	22,767	2.56	2.48	5,790	371	4.2	1.4	8.3
Plaquemines Parish.....	9,596	8,077	6,043	74.8	2,034	2.85	2.72	1,519	716	4.7	1.2	13.6
Pointe Coupee Parish.....	11,130	9,082	6,932	76.3	2,150	2.52	2.42	2,048	1,175	2.9	1.2	8.1
Rapides Parish.....	55,684	50,401	33,032	65.5	17,369	2.54	2.49	5,283	568	4.1	1.6	8.5
Red River Parish.....	4,128	3,472	2,657	76.5	815	2.56	2.60	656	97	6.2	0.6	20.8
Richland Parish.....	8,621	7,551	5,337	70.7	2,214	2.59	2.64	1,070	328	2.5	0.9	6.1
Sabine Parish.....	14,130	9,622	7,544	78.4	2,078	2.48	2.45	4,508	3,173	3.3	1.2	10.3
St. Bernard Parish.....	16,794	13,221	9,105	68.9	4,116	2.72	2.64	3,573	546	10.4	6.8	17.5
St. Charles Parish.....	19,896	18,557	14,804	79.8	3,753	2.85	2.67	1,339	120	3.0	1.1	9.7
St. Helena Parish.....	5,150	4,333	3,574	82.5	759	2.59	2.38	817	279	2.3	0.9	8.6
St. James Parish.....	8,455	7,717	6,471	83.9	1,246	2.85	2.76	738	51	2.3	0.8	9.8
St. John the Baptist Parish.....	17,510	15,965	12,637	79.2	3,328	2.88	2.74	1,545	117	4.0	1.7	11.8
St. Landry Parish.....	35,692	31,857	22,494	70.6	9,363	2.61	2.51	3,835	935	3.1	1.2	7.5
St. Martin Parish.....	21,941	19,216	15,302	79.6	3,914	2.70	2.59	2,725	1,170	3.0	1.1	9.5
St. Mary Parish.....	23,028	20,457	14,354	70.2	6,103	2.67	2.53	2,571	542	3.6	1.0	9.2
St. Tammany Parish.....	95,412	87,521	69,598	79.5	17,923	2.71	2.44	7,891	1,141	4.1	2.4	10.5
Tangipahoa Parish.....	50,073	45,135	31,544	69.9	13,591	2.65	2.49	4,938	612	4.4	1.7	10.1
Tensas Parish.....	3,357	2,172	1,461	67.3	711	2.34	2.55	1,185	746	3.6	1.6	7.4
Terrebonne Parish.....	43,887	40,091	28,965	72.2	11,126	2.84	2.54	3,796	749	3.2	1.4	7.6
Union Parish.....	11,346	9,144	7,137	78.1	2,007	2.43	2.47	2,202	983	3.8	1.3	11.6
Vermilion Parish.....	25,235	21,889	16,639	76.0	5,250	2.66	2.51	3,346	1,044	3.0	1.3	8.0
Vernon Parish.....	21,433	19,165	10,695	55.8	8,470	2.56	2.68	2,268	401	3.7	1.3	6.6
Washington Parish.....	21,039	18,113	13,464	74.3	4,649	2.52	2.51	2,926	651	3.4	1.4	8.8
Webster Parish.....	19,336	16,537	11,704	70.8	4,833	2.40	2.45	2,799	444	3.9	1.1	10.0
West Baton Rouge Parish.....	9,324	8,688	6,424	73.9	2,264	2.71	2.56	636	83	2.4	0.5	7.5
West Carroll Parish.....	5,046	4,452	3,376	75.8	1,076	2.51	2.50	594	109	2.9	1.0	8.4
West Feliciana Parish.....	5,097	3,971	2,943	74.1	1,028	2.63	2.53	1,126	705	3.7	1.9	8.7
Winn Parish.....	7,234	5,469	3,999	73.1	1,470	2.46	2.54	1,765	740	4.3	1.1	12.1
<b>PLACE</b>												
Abbeville city, Vermilion Parish.....	5,257	4,698	2,512	53.5	2,186	2.52	2.55	559	34	4.8	2.4	7.5
Abita Springs town, St. Tammany Parish.....	1,069	979	811	82.8	168	2.40	2.47	90	23	2.5	1.7	6.1
Addis town, West Baton Rouge Parish.....	1,441	1,333	981	73.6	352	2.71	2.65	108	22	3.8	0.7	11.4
Albany village, Livingston Parish.....	483	452	234	51.8	218	2.77	2.01	31	0	5.2	0.8	9.5
Alexandria city, Rapides Parish.....	20,366	18,272	9,877	54.1	8,395	2.47	2.50	2,094	100	5.5	2.4	8.8

Table 12.

**Housing Occupancy and Tenure: 2010—Con.**

[For information on confidentiality protection, nonsampling error, and definitions, see Selected Appendixes at &lt;www.census.gov/prod/cen2010/cph-1-a.pdf&gt;]

State Parish Place	Total housing units	Occupied housing units						Vacant housing units				
		Total	Owner occupied		Renter occupied	Average household size		Total	For seasonal, recrea- tional, or occasional use	Vacancy rate		
			Number	Percent of occupied housing units		Owner- occupied units	Renter- occupied units			Available housing	Home- owner	Rental
<b>PLACE—Con.</b>												
Ama CDP, St. Charles Parish.....	547	503	429	85.3	74	2.63	2.55	44	1	0.6	0.5	1.3
Amelia CDP, St. Mary Parish.....	918	809	539	66.6	270	3.01	3.10	109	20	3.1	0.2	8.4
Amite City town, Tangipahoa Parish.....	1,502	1,317	828	62.9	489	2.64	2.65	185	13	5.4	2.6	9.9
Anacoco village, Vernon Parish.....	370	337	265	78.6	72	2.52	2.78	33	1	2.0	0.7	6.5
Angie village, Washington Parish.....	123	100	81	81.0	19	2.48	2.63	23	4	3.8	2.4	9.5
Arabi CDP, St. Bernard Parish.....	1,918	1,465	985	67.2	480	2.54	2.36	453	9	13.6	9.7	20.7
Arcadia town, Bienville Parish.....	1,217	1,069	577	54.0	492	2.48	2.53	148	13	2.6	0.9	4.6
Arnaudville town.....	519	453	339	74.8	114	2.41	2.11	66	12	2.5	1.5	5.5
St. Landry Parish (part).....	488	425	318	74.8	107	2.40	2.11	63	11	2.7	1.5	5.8
St. Martin Parish (part).....	31	28	21	75.0	7	2.57	2.14	3	1	0.0	0.0	0.0
Ashland village, Natchitoches Parish.....	154	112	92	82.1	20	2.51	1.90	42	17	5.1	2.1	16.7
Athens village, Claiborne Parish.....	140	106	86	81.1	20	2.36	2.30	34	3	3.6	1.1	12.0
Atlanta village, Winn Parish.....	88	58	38	65.5	20	2.76	2.90	30	13	8.8	0.0	23.1
Avondale CDP, Jefferson Parish.....	1,811	1,672	1,366	81.7	306	2.87	3.38	139	2	3.5	2.3	8.3
Baker city, East Baton Rouge Parish.....	5,314	4,950	3,492	70.5	1,458	2.73	2.87	364	8	3.1	1.6	6.5
Baldwin town, St. Mary Parish.....	964	887	722	81.4	165	2.70	2.81	77	6	1.8	0.4	7.3
Ball town, Rapides Parish.....	1,620	1,521	1,058	69.6	463	2.52	2.55	99	7	2.9	2.1	4.7
Banks Springs CDP, Caldwell Parish.....	567	483	220	45.5	263	2.20	2.40	84	10	6.6	0.5	11.1
Barataria CDP, Jefferson Parish.....	570	410	364	88.8	46	2.77	2.22	160	96	5.7	2.9	23.3
Basile town.....	693	581	377	64.9	204	2.51	2.71	112	6	7.1	3.3	13.2
Acadia Parish (part).....	1	1	1	100.0	0	1.00	0.00	0	0	0.0	0.0	(X)
Evangeline Parish (part).....	692	580	376	64.8	204	2.51	2.71	112	6	7.1	3.3	13.2
Baskin village, Franklin Parish.....	113	101	82	81.2	19	2.23	3.42	12	0	4.7	0.0	20.8
Bastrop city, Morehouse Parish.....	4,857	4,281	2,290	53.5	1,991	2.48	2.72	576	26	4.5	2.5	6.7
Baton Rouge city, East Baton Rouge Parish.....	100,801	91,474	45,124	49.3	46,350	2.49	2.32	9,327	480	5.8	1.9	9.3
Bawcomville CDP, Ouachita Parish.....	1,628	1,434	864	60.3	570	2.41	2.64	194	4	6.0	1.7	11.9
Bayou Blue CDP.....	4,514	4,232	3,479	82.2	753	2.91	2.94	282	21	2.8	1.6	7.7
Lafourche Parish (part).....	2,982	2,853	2,383	83.5	470	2.89	3.07	129	10	2.0	0.8	7.6
Terrebonne Parish (part).....	1,532	1,379	1,096	79.5	283	2.97	2.72	153	11	4.3	3.3	7.8
Bayou Cane CDP, Terrebonne Parish.....	7,954	7,495	4,474	59.7	3,021	2.66	2.34	459	29	3.8	1.5	7.0
Bayou Country Club CDP, Lafourche Parish.....	547	535	502	93.8	33	2.61	2.64	12	2	0.7	0.4	5.6
Bayou Gauche CDP, St. Charles Parish.....	719	686	644	93.9	42	3.03	2.88	33	14	1.0	0.5	8.5
Bayou Goula CDP, Iberville Parish.....	240	201	157	78.1	44	3.18	2.55	39	3	2.0	0.6	6.4
Bayou L'Ourse CDP, Assumption Parish.....	810	702	571	81.3	131	2.83	2.75	108	9	1.3	0.2	5.8
Bayou Vista CDP, St. Mary Parish.....	1,925	1,792	1,336	74.6	456	2.65	2.26	133	13	3.2	1.0	9.1
Belcher village, Caddo Parish.....	122	106	92	86.8	14	2.47	2.57	16	3	2.6	3.0	0.0
Belle Chasse CDP, Plaquemines Parish.....	4,828	4,463	2,835	63.5	1,628	2.84	2.79	365	63	4.4	0.9	10.1
Belle Rose CDP, Assumption Parish.....	783	708	582	82.2	126	2.74	2.42	75	5	0.7	0.5	1.5
Belmont CDP, Sabine Parish.....	154	136	120	88.2	16	2.73	2.13	18	2	1.4	0.0	11.1
Benton town, Bossier Parish.....	856	777	453	58.3	324	2.63	2.34	79	3	4.1	1.3	7.6
Bernice town, Union Parish.....	723	638	380	59.6	258	2.54	2.79	85	8	4.3	0.8	9.2
Berwick town, St. Mary Parish.....	2,018	1,851	1,266	68.4	585	2.78	2.42	167	9	3.6	0.9	9.0
Bienville village, Bienville Parish.....	159	105	81	77.1	24	2.12	1.92	54	20	3.7	2.4	7.7
Blanchard town, Caddo Parish.....	1,197	1,144	915	80.0	229	2.63	2.17	53	2	2.4	1.3	6.5
Bogalusa city, Washington Parish.....	5,798	4,960	2,881	58.1	2,079	2.37	2.51	838	29	6.0	2.7	10.1
Bonita village, Morehouse Parish.....	130	105	64	61.0	41	2.39	3.20	25	0	1.9	1.5	2.4
Boothville CDP, Plaquemines Parish.....	443	302	267	88.4	35	2.94	2.00	141	106	7.0	1.1	35.1
Bordelonville CDP, Avoyelles Parish.....	271	231	185	80.1	46	2.31	2.13	40	18	1.3	1.6	0.0
Bossier City city, Bossier Parish.....	25,579	23,866	13,623	57.1	10,243	2.51	2.50	1,713	186	4.0	1.5	7.2
Bourg CDP, Terrebonne Parish.....	940	890	775	87.1	115	2.96	2.44	50	6	0.8	0.1	4.9
Boutte CDP, St. Charles Parish.....	1,217	1,088	737	67.7	351	2.84	2.79	129	5	5.5	1.3	13.1
Boyce town, Rapides Parish.....	454	393	221	56.2	172	2.46	2.68	61	1	5.3	2.2	8.9
Branch CDP, Acadia Parish.....	153	141	122	86.5	19	2.72	2.95	12	1	4.1	2.4	13.6
Breaux Bridge city, St. Martin Parish.....	3,146	2,901	1,945	67.0	956	2.63	2.77	245	16	4.1	1.6	8.9
Bridge City CDP, Jefferson Parish.....	2,168	2,717	1,682	61.9	1,035	2.68	2.96	451	7	10.2	1.8	21.1
Broussard city.....	3,351	3,153	2,467	78.2	686	2.62	2.31	198	39	2.4	1.4	5.6
Lafayette Parish (part).....	3,322	3,125	2,439	78.0	686	2.63	2.31	197	38	2.4	1.5	5.6
St. Martin Parish (part).....	29	28	28	100.0	0	2.21	0.00	1	1	0.0	0.0	(X)
Brownfields CDP, East Baton Rouge Parish.....	2,128	1,995	1,572	78.8	423	2.71	2.70	133	10	2.5	1.5	6.2
Brownsville CDP, Ouachita Parish.....	2,009	1,753	1,124	64.1	629	2.30	2.75	256	11	6.3	1.5	13.9
Brusly town, West Baton Rouge Parish.....	989	939	790	84.1	149	2.78	2.63	50	8	1.4	0.6	5.1
Bryceland village, Bienville Parish.....	78	48	43	89.6	5	2.05	4.00	30	6	2.0	0.0	16.7
Bunkie city, Avoyelles Parish.....	1,917	1,624	922	56.8	702	2.54	2.52	293	15	4.2	2.4	6.4
Buras CDP, Plaquemines Parish.....	427	336	285	84.8	51	2.81	2.82	91	37	4.2	1.4	16.9
Cade CDP, St. Martin Parish.....	714	651	509	78.2	142	2.67	2.58	63	9	2.7	0.6	9.4
Calhoun CDP, Ouachita Parish.....	253	239	199	83.3	40	2.82	2.95	14	1	2.4	0.0	13.0
Calvin village, Winn Parish.....	119	90	74	82.2	16	2.58	2.94	29	4	2.1	1.3	5.0
Cameron CDP, Cameron Parish.....	205	165	149	90.3	16	2.52	1.94	40	17	2.9	0.7	20.0

Table 12.  
**Housing Occupancy and Tenure: 2010—Con.**

[For information on confidentiality protection, nonsampling error, and definitions, see Selected Appendixes at <www.census.gov/prod/cen2010/cph-1-a.pdf>]

State Parish Place	Total housing units	Occupied housing units						Vacant housing units				
		Total	Owner occupied		Renter occupied	Average household size		Total	For seasonal, recrea- tional, or occasional use	Vacancy rate		
			Number	Percent of occupied housing units		Owner- occupied units	Renter- occupied units			Available housing	Home- owner	Rental
<b>PLACE—Con.</b>												
Campiti town, Natchitoches Parish.....	526	421	217	51.5	204	2.51	2.50	105	24	9.4	0.5	17.3
Cankton village, St. Landry Parish.....	199	190	156	82.1	34	2.56	2.47	9	1	1.6	0.0	8.1
Carencro city, Lafayette Parish.....	3,233	2,985	1,768	59.2	1,217	2.56	2.26	248	16	2.7	1.4	4.5
Carlyss CDP, Calcasieu Parish.....	1,856	1,721	1,312	76.2	409	2.68	2.83	135	19	2.5	0.1	9.4
Castor village, Bienville Parish.....	127	100	54	54.0	46	2.76	2.37	27	6	13.0	6.9	19.3
Catahoula CDP, St. Martin Parish.....	465	416	360	86.5	56	2.71	2.09	49	5	1.6	0.5	7.9
Cecilia CDP, St. Martin Parish.....	764	700	586	83.7	114	2.82	2.86	64	12	1.5	0.8	5.0
Center Point CDP, Avoyelles Parish.....	175	157	133	84.7	24	2.63	2.96	18	0	4.2	4.2	4.0
Central city, East Baton Rouge Parish.....	10,574	10,179	8,586	84.4	1,593	2.65	2.56	395	26	1.6	0.9	4.9
Chackbay CDP, Lafourche Parish.....	1,950	1,842	1,642	89.1	200	2.85	2.49	108	4	1.5	0.7	7.2
Chalmette CDP, St. Bernard Parish.....	7,947	6,303	3,626	57.5	2,677	2.59	2.65	1,644	42	11.8	8.3	16.2
Charenton CDP, St. Mary Parish.....	800	725	616	85.0	109	2.67	2.37	75	12	0.4	0.5	0.0
Chataignier village, Evangeline Parish.....	188	146	96	65.8	50	2.35	2.76	42	1	7.4	1.0	18.0
Chatham town, Jackson Parish.....	316	255	166	65.1	89	2.11	2.33	61	8	3.4	0.6	8.2
Chauvin CDP, Terrebonne Parish.....	1,092	986	805	81.6	181	2.98	2.83	106	10	3.0	2.4	5.7
Cheneyville town, Rapides Parish.....	302	251	172	68.5	79	2.44	2.41	51	4	3.8	1.1	9.2
Choctaw CDP, Lafourche Parish.....	383	355	318	89.6	37	2.50	2.27	28	1	0.8	0.3	5.1
Choudrant village, Lincoln Parish.....	387	349	263	75.4	86	2.43	2.41	38	10	2.2	1.1	5.4
Church Point town, Acadia Parish.....	1,948	1,763	1,058	60.0	705	2.56	2.44	185	16	4.8	2.8	7.5
Claiborne CDP, Ouachita Parish.....	4,890	4,616	3,173	68.7	1,443	2.58	2.28	274	17	3.2	1.3	7.0
Clarence village, Natchitoches Parish.....	204	186	120	64.5	66	2.54	2.94	18	1	2.6	0.8	5.7
Clarks village, Caldwell Parish.....	263	222	171	77.0	51	2.38	2.90	41	6	6.7	2.8	17.7
Clayton town, Concordia Parish.....	320	277	170	61.4	107	2.58	2.55	43	10	4.1	0.6	9.2
Clinton town, East Feliciana Parish.....	740	666	470	70.6	196	2.50	2.27	74	9	2.0	1.5	3.4
Collfax town, Grant Parish.....	645	536	285	53.2	251	2.44	2.55	109	23	5.1	5.0	5.2
Collinston village, Morehouse Parish.....	146	125	74	59.2	51	2.53	1.96	21	3	0.8	0.0	1.9
Columbia town, Caldwell Parish.....	207	165	108	65.5	57	2.19	1.98	42	3	7.8	1.8	17.1
Convent CDP, St. James Parish.....	271	220	184	83.6	36	2.84	2.53	51	9	7.9	1.6	30.2
Converse village, Sabine Parish.....	196	166	116	69.9	50	2.72	2.50	30	6	3.5	0.9	8.9
Cottonport town, Avoyelles Parish.....	869	773	453	58.6	320	2.56	2.62	96	10	3.7	1.7	6.3
Cotton Valley town, Webster Parish.....	530	411	251	61.1	160	2.43	2.46	119	3	8.1	3.4	14.6
Coushatta town, Red River Parish.....	789	675	316	46.8	359	2.87	2.49	114	7	9.4	1.2	15.5
Covington city, St. Tammany Parish.....	4,048	3,639	2,443	67.1	1,196	2.39	2.42	409	40	6.3	3.5	11.6
Creola village, Grant Parish.....	68	68	4	5.9	64	1.75	3.22	0	0	0.0	0.0	0.0
Crescent CDP, Iberville Parish.....	362	333	261	78.4	72	2.79	3.22	29	5	0.9	0.8	1.4
Crowley city, Acadia Parish.....	5,852	5,102	2,829	55.4	2,273	2.50	2.56	750	40	6.6	1.6	12.1
Cullen town, Webster Parish.....	637	488	249	51.0	239	2.27	2.51	149	1	6.7	0.8	12.0
Cut Off CDP, Lafourche Parish.....	2,340	2,160	1,765	81.7	395	2.77	2.74	180	17	3.5	1.6	11.4
Delcambre town.....	823	692	507	73.3	185	2.76	2.52	131	6	1.8	0.8	4.6
Iberia Parish (part).....	192	135	105	77.8	30	2.92	2.57	57	3	0.0	0.0	0.0
Vermilion Parish (part).....	631	557	402	72.2	155	2.72	2.51	74	3	2.3	1.0	5.5
Delhi town, Richland Parish.....	1,215	1,069	655	61.3	414	2.53	2.86	146	13	4.3	1.0	9.2
Delta village, Madison Parish.....	144	114	75	65.8	39	2.40	2.67	30	3	14.8	1.3	32.2
Denham Springs city, Livingston Parish.....	4,241	4,000	2,679	67.0	1,321	2.56	2.53	241	7	3.1	1.4	6.5
DeQuincy city, Calcasieu Parish.....	1,465	1,252	805	64.3	447	2.55	2.51	213	14	5.0	2.1	10.0
DeRidder city.....	4,634	4,161	2,585	62.1	1,576	2.53	2.35	473	20	3.7	1.9	6.5
Beauregard Parish (part).....	4,454	3,966	2,451	61.5	1,535	2.50	2.33	468	18	3.8	2.0	6.6
Vernon Parish (part).....	180	175	134	76.6	41	2.94	3.22	5	2	1.7	1.5	2.4
Des Allemands CDP.....	1,061	960	783	81.6	177	2.61	2.61	101	20	2.8	1.9	6.7
Lafourche Parish (part).....	227	191	154	80.6	37	2.39	2.46	36	11	4.4	3.1	9.5
St. Charles Parish (part).....	834	769	629	81.8	140	2.66	2.65	65	9	2.4	1.6	5.9
Destrehan CDP, St. Charles Parish.....	4,240	4,052	3,363	83.0	689	2.84	2.89	188	12	2.3	0.9	8.4
Deville CDP, Rapides Parish.....	730	646	547	84.7	99	2.67	3.07	84	21	2.3	0.2	12.4
Dixie Inn village, Webster Parish.....	139	127	43	33.9	84	2.09	2.18	12	0	6.6	2.3	8.7
Dodson village, Winn Parish.....	173	139	91	65.5	48	2.34	2.58	34	4	3.4	1.1	7.3
Donaldsonville city, Ascension Parish.....	3,011	2,681	1,612	60.1	1,069	2.77	2.68	330	16	3.8	2.1	6.2
Downsville village.....	58	52	36	69.2	16	2.64	2.88	6	0	3.7	2.7	5.9
Lincoln Parish (part).....	12	11	9	81.8	2	2.33	2.50	1	0	0.0	0.0	0.0
Union Parish (part).....	46	41	27	65.9	14	2.74	2.93	5	0	4.7	3.6	6.7
Doyline village, Webster Parish.....	373	325	247	76.0	78	2.46	2.71	48	1	4.9	1.6	14.1
Dry Prong village, Grant Parish.....	199	171	145	84.8	26	2.56	2.50	28	3	2.3	1.4	7.1
Dubach town, Lincoln Parish.....	464	403	271	67.2	132	2.42	2.30	61	5	3.5	1.4	7.7
Duberly village, Webster Parish.....	121	109	95	87.2	14	2.54	2.29	12	1	0.0	0.0	0.0
Dulac CDP, Terrebonne Parish.....	646	490	406	82.9	84	2.98	3.01	156	60	1.8	1.2	4.4
Duson town.....	775	677	421	62.2	256	2.48	2.63	98	4	4.8	0.2	11.3
Acadia Parish (part).....	95	87	35	40.2	52	2.51	2.75	8	1	4.4	0.0	7.1
Lafayette Parish (part).....	680	590	386	65.4	204	2.47	2.60	90	3	4.8	0.3	12.3

Table 12.

**Housing Occupancy and Tenure: 2010—Con.**

[For information on confidentiality protection, nonsampling error, and definitions, see Selected Appendixes at &lt;www.census.gov/prod/cen2010/cph-1-a.pdf&gt;]

State Parish Place	Total housing units	Occupied housing units						Vacant housing units				
		Total	Owner occupied		Renter occupied	Average household size		Total	For seasonal, recrea- tional, or occasional use	Vacancy rate		
			Number	Percent of occupied housing units		Owner- occupied units	Renter- occupied units			Available housing	Home- owner	Rental
<b>PLACE—Con.</b>												
East Hodge village, Jackson Parish.....	146	119	55	46.2	64	2.27	2.56	27	0	4.0	0.0	7.2
Eastwood CDP, Bossier Parish.....	1,620	1,499	1,252	83.5	247	2.72	2.79	121	3	4.6	0.8	20.3
Eden Isle CDP, St. Tammany Parish.....	3,526	3,029	2,418	79.8	611	2.42	1.96	497	104	7.8	5.2	16.9
Edgard CDP, St. John the Baptist Parish.....	985	872	673	77.2	199	2.87	2.55	113	6	1.9	0.7	4.6
Edgefield village, Red River Parish.....	93	88	70	79.5	18	2.23	3.44	5	1	3.3	0.0	14.3
Egan CDP, Acadia Parish.....	255	236	196	83.1	40	2.66	2.73	19	4	4.8	0.0	23.1
Elizabeth town, Allen Parish.....	216	185	131	70.8	54	3.03	2.50	31	0	7.0	2.9	15.6
Elmwood CDP, Jefferson Parish.....	3,193	2,718	473	17.4	2,245	1.97	1.64	475	37	12.6	2.7	14.5
Elton town, Jefferson Davis Parish.....	569	479	353	73.7	126	2.34	2.39	90	7	3.2	0.8	9.3
Empire CDP, Plaquemines Parish.....	501	391	346	88.5	45	2.63	1.84	110	60	3.2	0.0	22.0
Epps village, West Carroll Parish.....	227	191	138	72.3	53	2.35	2.87	36	1	5.9	2.1	14.1
Erath town, Vermilion Parish.....	943	840	559	66.5	281	2.60	2.36	103	4	2.5	1.9	3.8
Eros town, Jackson Parish.....	84	66	48	72.7	18	2.19	2.78	18	1	1.5	0.0	5.3
Erwinville CDP, West Baton Rouge Parish...	853	801	661	82.5	140	2.80	2.44	52	9	2.2	0.2	10.6
Estelle CDP, Jefferson Parish.....	5,648	5,407	4,788	88.6	619	2.96	3.57	241	9	2.3	1.7	6.6
Estherwood village, Acadia Parish.....	345	313	242	77.3	71	2.82	2.90	32	6	3.1	1.2	8.9
Eunice city.....	4,578	4,146	2,242	54.1	1,904	2.44	2.49	432	9	5.5	2.0	9.3
Acadia Parish (part).....	165	163	88	54.0	75	2.41	3.20	2	0	1.2	1.1	1.3
St. Landry Parish (part).....	4,413	3,983	2,154	54.1	1,829	2.44	2.46	430	9	5.6	2.0	9.6
Evergreen town, Avoyelles Parish.....	156	144	83	57.6	61	2.39	1.84	12	0	2.0	0.0	4.7
Farmerville town, Union Parish.....	1,636	1,390	718	51.7	672	2.41	2.55	246	78	6.5	2.2	10.7
Fenton village, Jefferson Davis Parish.....	159	138	91	65.9	47	2.67	2.89	21	3	4.8	0.0	13.0
Ferriday town, Concordia Parish.....	1,497	1,310	758	57.9	552	2.59	2.66	187	16	3.2	2.4	4.1
Fifth Ward CDP, Avoyelles Parish.....	363	330	290	87.9	40	2.41	2.55	33	0	2.9	2.0	9.1
Fisher village, Sabine Parish.....	108	91	75	82.4	16	2.48	2.75	17	2	4.2	0.0	20.0
Florien village, Sabine Parish.....	304	250	163	65.2	87	2.45	2.68	54	8	2.3	0.6	5.3
Folsom village, St. Tammany Parish.....	318	289	181	62.6	108	2.44	2.54	29	4	3.0	1.6	5.3
Fordoche town, Pointe Coupee Parish.....	394	374	344	92.0	30	2.52	2.03	20	3	1.3	0.9	6.3
Forest village, West Carroll Parish.....	134	126	99	78.6	27	2.77	3.00	8	3	0.0	0.0	0.0
Forest Hill village, Rapides Parish.....	280	254	177	69.7	77	2.95	3.83	26	4	2.7	0.0	8.3
Fort Jesup CDP, Sabine Parish.....	207	183	127	69.4	56	2.83	2.66	24	3	4.2	0.8	11.1
Fort Polk North CDP, Vernon Parish.....	1,128	1,083	5	0.5	1,078	2.60	2.64	45	0	3.6	0.0	3.7
Fort Polk South CDP, Vernon Parish.....	2,308	2,028	7	0.3	2,021	4.29	3.50	280	29	9.0	0.0	9.1
Franklin city, St. Mary Parish.....	3,184	2,841	1,770	62.3	1,071	2.60	2.67	343	21	5.6	2.6	10.2
Franklinton town, Washington Parish.....	1,657	1,468	906	61.7	562	2.46	2.46	189	18	3.8	1.4	7.4
French Settlement village, Livingston Parish	472	416	357	85.8	59	2.74	2.32	56	12	4.4	2.2	15.7
Frierson CDP, De Soto Parish.....	61	51	46	90.2	5	2.89	2.00	10	2	7.3	0.0	44.4
Galliano CDP, Lafourche Parish.....	3,127	2,827	2,170	76.8	657	2.73	2.65	300	49	3.6	1.4	10.5
Gardere CDP, East Baton Rouge Parish.....	4,526	3,762	1,229	32.7	2,533	2.59	2.91	764	20	13.8	3.6	18.0
Garyville CDP, St. John the Baptist Parish...	1,148	1,005	783	77.9	222	2.80	2.78	143	1	2.4	1.4	5.9
Georgetown village, Grant Parish.....	143	122	81	66.4	41	2.64	2.76	21	2	4.7	2.4	8.9
Gibbsland town, Bienville Parish.....	534	413	268	64.9	145	2.40	2.27	121	5	2.9	0.3	7.6
Gilbert village, Franklin Parish.....	245	209	163	78.0	46	2.42	2.76	36	5	5.2	1.7	16.1
Gilliam village, Caddo Parish.....	79	66	49	74.2	17	2.57	2.24	13	0	2.9	3.8	0.0
Gillis CDP, Calcasieu Parish.....	334	245	192	78.4	53	2.73	2.49	89	3	7.2	0.5	25.4
Glencoe CDP, St. Mary Parish.....	83	73	60	82.2	13	2.95	2.62	10	0	2.6	1.6	7.1
Glenmora town, Rapides Parish.....	668	563	376	66.8	187	2.29	2.57	105	7	7.7	1.0	18.5
Gloster CDP, De Soto Parish.....	44	41	34	82.9	7	2.29	2.29	3	0	0.0	0.0	0.0
Golden Meadow town, Lafourche Parish.....	959	823	585	71.1	238	2.52	2.62	136	19	5.6	1.5	14.4
Goldonna village, Natchitoches Parish.....	205	155	129	83.2	26	2.66	3.35	50	16	3.1	0.8	13.3
Gonzales city, Ascension Parish.....	4,034	3,673	2,411	65.6	1,262	2.65	2.54	361	83	5.5	3.5	9.1
Grambling city, Lincoln Parish.....	1,442	1,265	536	42.4	729	2.20	2.27	177	23	5.1	1.6	7.6
Gramercy town, St. James Parish.....	1,382	1,301	1,112	85.5	189	2.74	2.99	81	1	1.8	1.0	6.4
Grand Cane village, De Soto Parish.....	124	106	84	79.2	22	2.42	1.77	18	4	1.8	0.0	8.3
Grand Coteau town, St. Landry Parish.....	429	361	219	60.7	142	2.55	2.64	68	9	4.2	0.9	8.9
Grand Isle town, Jefferson Parish.....	1,945	565	434	76.8	131	2.26	2.34	1,380	1,201	21.0	5.6	48.4
Grand Point CDP, St. James Parish.....	889	836	716	85.6	120	3.02	2.58	53	1	1.7	0.4	9.1
Gray CDP, Terrebonne Parish.....	2,078	1,938	1,383	71.4	555	2.93	2.76	140	4	1.9	0.9	4.3
Grayson village, Caldwell Parish.....	267	238	154	64.7	84	2.13	2.43	29	3	4.8	2.5	8.7
Greensburg town, St. Helena Parish.....	301	265	143	54.0	122	2.43	2.11	36	0	5.6	0.0	11.5
Greenwood town, Caddo Parish.....	1,380	1,310	1,031	78.7	279	2.53	2.20	70	5	1.9	1.3	4.1
Gretna city, Jefferson Parish.....	7,962	6,968	3,583	51.4	3,385	2.42	2.40	994	28	8.3	2.9	13.5
Grosse Tete village, Iberville Parish.....	287	262	209	79.8	53	2.46	2.51	25	1	2.6	0.0	11.5
Gueydan town, Vermilion Parish.....	723	595	427	71.8	168	2.28	2.21	128	14	7.7	2.3	19.2
Hackberry CDP, Cameron Parish.....	709	499	458	91.8	41	2.53	2.44	210	142	2.5	1.3	14.6
Hahnville CDP, St. Charles Parish.....	1,387	1,230	1,015	82.5	215	2.74	2.63	157	32	3.4	0.6	15.0
Hall Summit village, Red River Parish.....	136	115	93	80.9	22	2.46	3.23	21	4	12.2	2.1	38.9
Hammond city, Tangipahoa Parish.....	8,059	7,194	3,513	48.8	3,681	2.51	2.38	865	33	7.3	3.4	10.8
Harahan city, Jefferson Parish.....	4,145	3,864	2,939	76.1	925	2.42	2.15	281	13	4.2	1.9	10.7

Table 12.  
**Housing Occupancy and Tenure: 2010—Con.**

[For information on confidentiality protection, nonsampling error, and definitions, see Selected Appendixes at <www.census.gov/prod/cen2010/cph-1-a.pdf>]

State Parish Place	Total housing units	Occupied housing units						Vacant housing units				
		Total	Owner occupied		Renter occupied	Average household size		Total	For seasonal, recrea- tional, or occasional use	Vacancy rate		
			Number	Percent of occupied housing units		Owner- occupied units	Renter- occupied units			Available housing	Home- owner	Rental
<b>PLACE—Con.</b>												
Harrisonburg village, Catahoula Parish.....	171	146	93	63.7	53	2.28	2.28	25	0	4.5	2.0	8.6
Harvey CDP, Jefferson Parish.....	8,895	7,544	4,516	59.9	3,028	2.69	2.65	1,351	17	7.7	2.5	14.5
Haughton town, Bossier Parish.....	1,417	1,317	1,077	81.8	240	2.59	2.73	100	1	3.3	1.1	12.0
Hayes CDP, Calcasieu Parish.....	329	302	262	86.8	40	2.60	2.50	27	6	1.0	0.0	7.0
Haynesville town, Claiborne Parish.....	1,188	970	574	59.2	396	2.24	2.49	218	21	5.5	1.5	10.8
Heflin village, Webster Parish.....	99	94	84	89.4	10	2.51	3.30	5	0	1.1	0.0	9.1
Henderson town, St. Martin Parish.....	640	592	467	78.9	125	2.72	3.22	48	9	2.0	0.8	6.0
Hessmer village, Avoyelles Parish.....	369	346	233	67.3	113	2.52	1.89	23	5	1.4	0.8	2.5
Hester CDP, St. James Parish.....	179	172	155	90.1	17	2.95	2.41	7	0	0.6	0.6	0.0
Hodge village, Jackson Parish.....	266	219	141	64.4	78	2.03	2.36	47	4	6.0	0.7	14.3
Homer town, Claiborne Parish.....	1,619	1,305	759	58.2	546	2.29	2.75	314	25	7.0	2.8	12.3
Hornbeck town, Vernon Parish.....	237	202	142	70.3	60	2.32	2.50	35	5	5.5	1.4	14.1
Hosston village, Caddo Parish.....	164	136	114	83.8	22	2.33	2.36	28	10	1.4	0.9	4.3
Houma city, Terrebonne Parish.....	13,924	12,751	8,424	66.1	4,327	2.71	2.46	1,173	132	3.7	1.5	7.8
Ida village, Caddo Parish.....	133	113	105	92.9	8	1.97	1.75	20	5	1.7	0.9	11.1
Independence town, Tangipahoa Parish.....	708	642	401	62.5	241	2.50	2.74	66	3	3.7	1.9	6.5
Inniswold CDP, East Baton Rouge Parish....	2,809	2,682	1,711	63.8	971	2.38	2.16	127	15	3.2	1.3	6.4
Iota town, Acadia Parish.....	667	588	361	61.4	227	2.67	2.37	79	5	6.8	1.9	13.6
Iowa town, Calcasieu Parish.....	1,173	1,067	676	63.4	391	2.71	2.97	106	3	4.5	1.5	9.4
Jackson town, East Feliciana Parish.....	940	779	500	64.2	279	2.40	2.25	161	33	2.7	1.6	4.8
Jamestown village, Bienville Parish.....	74	55	48	87.3	7	2.48	2.86	19	7	8.3	0.0	41.7
Jeanerette city, Iberia Parish.....	2,262	1,980	1,341	67.7	639	2.70	2.98	282	6	3.8	0.9	9.3
Jean Lafitte town, Jefferson Parish.....	712	649	559	86.1	90	2.97	2.70	63	6	3.4	1.8	12.5
Jefferson CDP, Jefferson Parish.....	5,890	5,257	2,768	52.7	2,489	2.10	2.03	633	27	6.9	2.8	11.1
Jena town, La Salle Parish.....	1,375	1,212	903	74.5	309	2.41	2.24	163	15	4.3	2.3	9.9
Jennings city, Jefferson Davis Parish.....	4,432	3,900	2,443	62.6	1,457	2.56	2.52	532	32	4.2	2.4	7.2
Jonesboro town, Jackson Parish.....	1,852	1,573	790	50.2	783	2.29	2.43	279	18	4.2	1.6	6.6
Jonesville town, Catahoula Parish.....	988	857	543	63.4	314	2.52	2.61	131	5	3.8	2.2	6.5
Jordan Hill CDP, Winn Parish.....	89	80	64	80.0	16	2.63	2.69	9	2	2.4	1.5	5.9
Joyce CDP, Winn Parish.....	170	143	107	74.8	36	2.69	2.67	27	0	5.3	1.8	14.0
Junction City village.....	281	240	168	70.0	72	2.45	2.36	41	3	2.8	0.6	7.6
Claiborne Parish (part).....	53	50	41	82.0	9	2.49	2.00	3	1	0.0	0.0	0.0
Union Parish (part).....	228	190	127	66.8	63	2.44	2.41	38	2	3.5	0.8	8.6
Kaplan city, Vermilion Parish.....	2,144	1,886	1,253	66.4	633	2.40	2.34	258	25	3.5	1.7	6.9
Keachi town, De Soto Parish.....	146	122	106	86.9	16	2.48	2.00	24	0	5.4	2.8	20.0
Kenner city, Jefferson Parish.....	28,076	24,844	15,041	60.5	9,803	2.61	2.61	3,322	65	8.7	1.5	17.7
Kentwood town, Tangipahoa Parish.....	967	827	553	66.9	274	2.54	2.68	140	15	2.5	1.1	5.2
Kilbourne village, West Carroll Parish.....	196	176	129	73.3	47	2.33	2.47	20	0	5.3	1.5	14.5
Killian town, Livingston Parish.....	708	494	434	87.9	60	2.45	2.38	214	155	5.2	4.4	10.3
Killona CDP, St. Charles Parish.....	284	249	185	74.3	64	3.26	2.95	35	0	3.1	0.5	9.5
Kinder town, Allen Parish.....	1,137	1,010	544	53.9	466	2.37	2.36	127	5	6.7	1.3	12.3
Kraemer CDP, Lafourche Parish.....	388	359	339	94.4	20	2.63	2.15	29	2	2.2	0.9	19.2
Krotz Springs town, St. Landry Parish.....	533	474	346	73.0	128	2.58	2.38	59	8	3.5	0.9	9.8
Labadieville CDP, Assumption Parish.....	768	707	569	80.5	138	2.61	2.67	61	3	1.1	0.3	4.2
Lacassine CDP, Jefferson Davis Parish.....	182	173	130	75.1	43	2.74	2.88	9	0	2.8	0.0	10.4
Lacombe CDP, St. Tammany Parish.....	3,721	3,336	2,918	87.5	418	2.58	2.59	385	106	3.2	2.1	10.6
Lafayette city, Lafayette Parish.....	53,356	49,444	27,755	56.1	21,689	2.49	2.17	3,912	291	4.9	2.0	8.4
Lafitte CDP, Jefferson Parish.....	449	380	331	87.1	49	2.56	2.55	69	18	4.7	2.6	16.7
Lafourche Crossing CDP, Lafourche Parish.	800	746	618	82.8	128	2.76	2.30	54	3	1.8	0.3	8.6
Lake Arthur town, Jefferson Davis Parish....	1,272	1,095	750	68.5	345	2.48	2.54	177	21	6.4	2.3	14.2
Lake Charles city, Calcasieu Parish.....	32,469	28,940	16,325	56.4	12,615	2.43	2.32	3,529	123	6.0	1.8	11.0
Lake Providence town, East Carroll Parish...	1,647	1,480	838	56.6	642	2.53	2.92	167	32	2.8	1.3	4.7
Lakeshore CDP, Ouachita Parish.....	884	810	584	72.1	226	2.29	2.62	74	4	6.0	2.5	14.0
Lakeview CDP, Caddo Parish.....	485	424	314	74.1	110	2.17	2.44	61	11	3.2	2.5	5.1
Laplace CDP, St. John the Baptist Parish.....	11,159	10,332	8,249	79.8	2,083	2.89	2.73	827	44	4.9	2.1	14.5
Larose CDP, Lafourche Parish.....	2,834	2,637	2,198	83.4	439	2.77	2.77	197	27	2.3	1.1	7.5
Lawtell CDP, St. Landry Parish.....	535	484	349	72.1	135	2.55	2.29	51	6	3.0	0.8	8.2
Lecompte town, Rapides Parish.....	560	459	287	62.5	172	2.51	2.46	101	9	3.1	2.0	5.0
Leesville city, Vernon Parish.....	3,068	2,748	1,266	46.1	1,482	2.37	2.29	320	26	5.0	3.5	6.2
Lemannville CDP.....	139	118	92	78.0	26	2.87	3.88	21	0	2.4	2.0	3.7
Ascension Parish (part).....	100	88	67	76.1	21	2.84	3.81	12	0	2.2	1.5	4.5
St. James Parish (part).....	39	30	25	83.3	5	2.96	4.20	9	0	2.9	3.3	4.0
Leonville town, St. Landry Parish.....	446	393	326	83.0	67	2.76	2.70	53	12	1.7	0.3	8.1
Lillie village, Union Parish.....	55	43	36	83.7	7	2.67	3.14	12	0	8.5	7.7	12.5
Lisbon village, Claiborne Parish.....	106	75	66	88.0	9	2.47	2.44	31	7	3.8	1.5	18.2
Livingston town, Livingston Parish.....	746	685	481	70.2	204	2.69	2.32	61	1	5.0	2.8	9.7
Livonia town, Pointe Coupee Parish.....	572	538	437	81.2	101	2.72	2.52	34	5	1.6	1.1	3.8
Lockport town, Lafourche Parish.....	1,088	1,016	708	69.7	308	2.63	2.29	72	2	2.8	0.8	6.9
Lockport Heights CDP, Lafourche Parish.....	489	468	366	78.2	102	2.80	2.56	21	2	1.7	1.1	3.8
Logansport town, De Soto Parish.....	746	644	374	58.1	270	2.43	2.39	121	20	2.7	1.3	4.6
Longstreet village, De Soto Parish.....	85	71	56	78.9	15	2.16	2.40	14	0	2.7	3.4	0.0

Table 12.

**Housing Occupancy and Tenure: 2010—Con.**

[For information on confidentiality protection, nonsampling error, and definitions, see Selected Appendixes at &lt;www.census.gov/prod/cen2010/cph-1-a.pdf&gt;]

State Parish Place	Total housing units	Occupied housing units						Vacant housing units				
		Total	Owner occupied		Renter occupied	Average household size		Total	For seasonal, recrea- tional, or occasional use	Vacancy rate		
			Number	Percent of occupied housing units		Owner- occupied units	Renter- occupied units			Available housing	Home- owner	Rental
<b>PLACE—Con.</b>												
Longville CDP, Beauregard Parish.....	290	231	177	76.6	54	2.64	3.09	59	24	9.3	1.7	26.9
Loreauville village, Iberia Parish.....	394	341	255	74.8	86	2.66	2.42	53	2	6.6	1.2	19.6
Lucky village, Bienville Parish.....	139	106	84	79.2	22	2.61	2.41	33	10	10.2	0.0	35.3
Luling CDP, St. Charles Parish.....	4,559	4,301	3,589	83.4	712	2.83	2.65	258	20	3.0	0.9	12.3
Lutcher town, St. James Parish.....	1,406	1,291	1,009	78.2	282	2.70	2.72	115	4	3.2	1.1	10.2
Lydia CDP, Iberia Parish.....	407	373	314	84.2	59	2.59	2.36	34	2	2.1	1.2	6.3
McNary village, Rapides Parish.....	103	95	74	77.9	21	2.23	2.19	8	1	1.0	1.3	0.0
Madisonville town, St. Tammany Parish.....	372	320	232	72.5	88	2.37	2.25	52	11	6.6	6.0	8.3
Mamou town, Evangeline Parish.....	1,526	1,400	646	46.1	754	2.33	2.21	126	10	4.5	1.5	6.9
Mandeville city, St. Tammany Parish.....	5,033	4,627	3,048	65.9	1,579	2.63	2.09	406	70	4.7	2.2	9.1
Mangham town, Richland Parish.....	283	251	173	68.9	78	2.46	3.15	32	12	3.1	0.0	9.3
Mansfield city, De Soto Parish.....	2,228	1,974	1,083	54.9	891	2.31	2.59	254	18	4.2	1.6	7.3
Mansura town, Avoyelles Parish.....	669	591	288	48.7	303	2.37	2.19	78	10	3.4	1.7	5.0
Many town, Sabine Parish.....	1,194	1,047	547	52.2	500	2.40	2.26	147	16	3.2	1.1	5.6
Maringouin town, Iberville Parish.....	439	397	279	70.3	118	2.83	2.62	42	4	3.9	1.4	9.2
Marion town, Union Parish.....	391	333	220	66.1	113	2.35	2.20	58	5	5.1	1.3	11.7
Marksville city, Avoyelles Parish.....	2,283	2,067	1,220	59.0	847	2.51	2.47	216	24	3.4	1.3	6.3
Marrero CDP, Jefferson Parish.....	13,212	12,218	8,148	66.7	4,070	2.70	2.67	994	31	4.1	2.0	8.1
Martin village, Red River Parish.....	265	239	207	86.6	32	2.46	2.63	26	5	1.2	0.0	8.6
Mathews CDP, Lafourche Parish.....	863	810	667	82.3	143	2.79	2.44	53	3	1.5	0.9	4.0
Maurice village, Vermilion Parish.....	414	382	298	78.0	84	2.65	2.06	32	3	2.5	0.7	8.7
Melville town, St. Landry Parish.....	554	457	322	70.5	135	2.42	1.95	97	16	4.9	1.5	12.2
Meraux CDP, St. Bernard Parish.....	2,400	1,994	1,635	82.0	359	2.92	2.89	406	23	8.0	7.2	11.5
Mermentau village, Acadia Parish.....	323	262	180	68.7	82	2.63	2.29	61	14	9.9	4.7	19.2
Mer Rouge village, Morehouse Parish.....	255	232	156	67.2	76	2.33	2.41	23	2	1.7	0.6	3.8
Merrydale CDP, East Baton Rouge Parish...	3,495	3,217	2,307	71.7	910	2.92	3.33	278	7	3.5	1.0	9.4
Merryville town, Beauregard Parish.....	486	423	261	61.7	162	2.67	2.27	63	6	3.2	2.2	4.7
Metairie CDP, Jefferson Parish.....	65,691	59,915	37,182	62.1	22,733	2.37	2.19	5,776	339	6.0	2.2	11.6
Midway CDP, La Salle Parish.....	584	504	356	70.6	148	2.52	2.66	80	5	2.9	1.4	6.3
Milton CDP, Lafayette Parish.....	1,130	1,085	945	87.1	140	2.81	2.64	45	4	1.8	1.1	6.0
Minden city, Webster Parish.....	5,832	5,215	3,159	60.6	2,056	2.41	2.45	617	35	4.2	1.2	8.4
Minorca CDP, Concordia Parish.....	905	827	572	69.2	255	2.84	2.73	78	9	2.7	0.5	7.3
Monroe city, Ouachita Parish.....	20,570	18,445	8,529	46.2	9,916	2.45	2.49	2,125	52	4.5	1.6	6.8
Montegut CDP, Terrebonne Parish.....	619	531	438	82.5	93	2.87	3.04	88	20	4.8	3.7	9.7
Monterey CDP, Concordia Parish.....	217	167	143	85.6	24	2.58	2.92	50	34	4.5	2.7	13.3
Montgomery town, Grant Parish.....	391	306	227	74.2	79	2.39	2.38	85	13	4.0	2.1	9.0
Monticello CDP, East Baton Rouge Parish...	1,896	1,830	1,627	88.9	203	2.78	3.14	66	2	1.9	1.8	2.9
Montpelier village, St. Helena Parish.....	128	110	97	88.2	13	2.44	2.23	18	4	0.9	0.0	6.7
Montz CDP, St. Charles Parish.....	669	629	573	91.1	56	3.10	2.57	40	1	2.3	1.9	6.7
Moonshine CDP, St. James Parish.....	70	65	45	69.2	20	3.22	2.45	5	0	0.0	0.0	0.0
Mooringsport town, Caddo Parish.....	376	330	237	71.8	93	2.29	2.70	46	5	1.5	1.7	1.1
Moreauville village, Avoyelles Parish.....	439	402	282	70.1	120	2.50	1.83	37	10	3.1	1.4	6.9
Morgan City city.....	5,614	4,966	3,016	60.7	1,950	2.47	2.47	648	37	4.5	0.9	9.5
St. Martin Parish (part).....	2	0	0	(X)	0	0.00	0.00	2	2	(X)	(X)	(X)
St. Mary Parish (part).....	5,612	4,966	3,016	60.7	1,950	2.47	2.47	646	35	4.5	0.9	9.5
Morganza village, Pointe Coupee Parish.....	304	268	199	74.3	69	2.36	2.04	36	10	3.9	1.5	10.3
Morse village, Acadia Parish.....	347	303	238	78.5	65	2.66	2.77	44	2	3.8	0.8	13.3
Moss Bluff CDP, Calcasieu Parish.....	4,504	4,201	3,394	80.8	807	2.79	2.57	303	34	2.7	0.9	9.8
Mound village, Madison Parish.....	10	7	5	71.4	2	2.80	2.50	3	1	0.0	0.0	0.0
Mount Lebanon town, Bienville Parish.....	53	38	37	97.4	1	2.19	2.00	15	4	2.6	2.6	0.0
Napoleonville village, Assumption Parish.....	287	249	145	58.2	104	2.70	2.58	38	1	1.9	0.7	3.6
Natalbany CDP, Tangipahoa Parish.....	1,328	1,174	517	44.0	657	2.58	2.23	154	7	8.2	1.7	12.7
Natchez village, Natchitoches Parish.....	291	235	150	63.8	85	2.54	2.54	56	4	9.0	0.0	20.5
Natchitoches city, Natchitoches Parish.....	7,906	7,047	3,114	44.2	3,933	2.40	2.20	859	101	5.5	1.7	8.3
Newellton town, Tensas Parish.....	563	478	264	55.2	214	2.28	2.73	85	14	2.8	0.0	6.1
New Iberia city, Iberia Parish.....	13,059	11,706	6,899	58.9	4,807	2.61	2.54	1,353	44	5.4	1.9	10.1
New Llano town, Vernon Parish.....	1,052	989	431	43.6	558	2.61	2.47	63	2	2.8	1.8	3.6
New Orleans city, Orleans Parish.....	189,896	142,158	68,003	47.8	74,155	2.44	2.22	47,738	3,566	11.1	4.5	16.4
New Roads city, Pointe Coupee Parish.....	2,325	2,020	1,207	59.8	813	2.35	2.30	305	98	3.8	1.5	6.9
New Sarpy CDP, St. Charles Parish.....	566	507	388	76.5	119	2.94	2.71	59	2	3.0	1.5	7.7
Noble village, Sabine Parish.....	109	91	84	92.3	7	2.73	3.29	18	2	3.2	0.0	30.0
Norco CDP, St. Charles Parish.....	1,271	1,182	952	80.5	230	2.65	2.40	89	6	3.2	1.6	9.1
North Hodge village, Jackson Parish.....	203	167	105	62.9	62	2.21	2.52	36	0	3.4	3.6	3.1
North Vacherie CDP, St. James Parish.....	882	810	666	82.2	144	2.95	2.67	72	6	1.1	0.1	5.3
Norwood village, East Feliciana Parish.....	180	145	112	77.2	33	2.22	2.21	35	8	4.0	5.1	0.0
Oakdale city, Allen Parish.....	2,428	2,152	1,263	58.7	889	2.42	2.49	276	10	5.7	1.1	11.5
Oak Grove town, West Carroll Parish.....	829	731	429	58.7	302	2.30	2.28	98	5	5.1	2.0	9.3
Oak Hills Place CDP, East Baton Rouge Parish.....	3,855	3,556	2,551	71.7	1,005	2.52	1.75	299	78	4.6	2.0	10.5
Oak Ridge village, Morehouse Parish.....	80	64	57	89.1	7	2.37	1.29	16	1	1.5	1.7	0.0
Oberlin town, Allen Parish.....	792	695	500	71.9	195	2.40	2.21	97	6	4.2	2.7	7.9

Table 12.  
**Housing Occupancy and Tenure: 2010—Con.**

[For information on confidentiality protection, nonsampling error, and definitions, see Selected Appendixes at <www.census.gov/prod/cen2010/cph-1-a.pdf>]

State Parish Place	Total housing units	Occupied housing units						Vacant housing units				
		Total	Owner occupied		Renter occupied	Average household size		Total	For seasonal, recrea- tional, or occasional use	Vacancy rate		
			Number	Percent of occupied housing units		Owner- occupied units	Renter- occupied units			Available housing	Home- owner	Rental
<b>PLACE—Con.</b>												
Oil City town, Caddo Parish.....	477	418	212	50.7	206	2.50	2.33	59	4	2.1	0.5	3.7
Old Jefferson CDP, East Baton Rouge Parish.....	2,930	2,817	2,237	79.4	580	2.50	2.39	113	8	2.9	1.5	7.9
Olla town, La Salle Parish.....	644	565	361	63.9	204	2.55	2.28	79	3	3.4	1.4	6.8
Opelousas city, St. Landry Parish.....	7,141	6,401	3,246	50.7	3,155	2.50	2.53	740	49	4.1	2.1	6.0
Oretta CDP, Beauregard Parish.....	163	146	126	86.3	20	2.93	2.45	17	0	2.0	0.0	13.0
Ossun CDP, Lafayette Parish.....	785	736	569	77.3	167	2.80	3.30	49	2	2.5	1.5	5.6
Paincourtville CDP, Assumption Parish.....	376	346	306	88.4	40	2.66	2.35	30	1	1.1	0.6	4.8
Palmetto village, St. Landry Parish.....	93	74	45	60.8	29	2.33	2.03	19	11	2.6	0.0	6.5
Paradis CDP, St. Charles Parish.....	499	449	329	73.3	120	2.88	2.91	50	3	4.2	1.2	11.4
Parks village, St. Martin Parish.....	276	252	201	79.8	51	2.73	2.06	24	4	4.2	1.9	12.1
Patterson city, St. Mary Parish.....	2,508	2,291	1,500	65.5	791	2.71	2.43	217	24	4.0	1.1	9.3
Paulina CDP, St. James Parish.....	454	419	386	92.1	33	2.84	2.42	35	3	2.1	1.5	8.3
Pearl River town, St. Tammany Parish.....	1,033	949	738	77.8	211	2.67	2.52	84	8	2.6	0.8	8.3
Pierre Part CDP, Assumption Parish.....	1,421	1,288	1,117	86.7	171	2.53	1.98	133	60	1.7	0.6	5.4
Pine Prairie village, Evangeline Parish.....	392	347	237	68.3	110	2.70	2.64	45	4	4.5	0.8	12.0
Pineville city, Rapides Parish.....	6,105	5,621	2,847	50.6	2,774	2.45	2.22	484	26	4.1	1.9	6.4
Pioneer village, West Carroll Parish.....	64	56	39	69.6	17	2.59	3.24	8	4	1.8	0.0	5.6
Pitkin CDP, Vernon Parish.....	284	230	171	74.3	59	2.49	2.56	54	3	3.2	1.1	9.1
Plain Dealing town, Bossier Parish.....	495	409	275	67.2	134	2.24	2.40	86	5	4.6	1.1	11.1
Plaquemine city, Iberville Parish.....	2,995	2,706	1,839	68.0	867	2.61	2.61	289	15	3.0	1.8	5.5
Plaucheville village, Avoyelles Parish.....	128	116	71	61.2	45	2.31	1.80	12	2	4.1	5.3	2.2
Pleasant Hill village, Sabine Parish.....	362	306	182	59.5	124	2.39	2.32	56	8	2.5	0.5	5.3
Pleasure Bend CDP, St. John the Baptist Parish.....	180	112	94	83.9	18	2.30	1.89	68	54	5.1	3.1	14.3
Pointe a la Hache CDP, Plaquemines Parish.....	86	57	56	98.2	1	3.32	1.00	29	17	3.4	3.4	0.0
Point Place CDP, Natchitoches Parish.....	209	172	141	82.0	31	2.37	2.13	37	21	7.5	0.7	29.5
Pollock town, Grant Parish.....	207	183	107	58.5	76	2.55	2.58	24	2	4.6	3.5	6.2
Ponchatoula city, Tangipahoa Parish.....	2,852	2,581	1,725	66.8	856	2.55	2.47	271	17	3.8	2.0	7.2
Port Allen city, West Baton Rouge Parish.....	2,206	2,068	1,369	66.2	699	2.38	2.60	138	5	2.3	0.8	5.0
Port Barre town, St. Landry Parish.....	901	810	582	71.9	228	2.58	2.42	91	3	4.0	0.2	12.5
Port Sulphur CDP, Plaquemines Parish.....	659	581	522	89.8	59	3.06	2.44	78	19	0.7	0.2	4.6
Port Vincent village, Livingston Parish.....	385	317	254	80.1	63	2.41	2.05	68	45	3.9	1.9	11.1
Powhatan village, Natchitoches Parish.....	74	62	34	54.8	28	2.35	1.96	12	2	4.6	0.0	9.7
Poydras CDP, St. Bernard Parish.....	984	832	734	88.2	98	2.82	2.86	152	41	4.3	3.2	11.7
Prairieville CDP, Ascension Parish.....	9,704	9,149	8,064	88.1	1,085	2.94	2.94	555	36	3.8	2.6	12.0
Presquille CDP, Terrebonne Parish.....	600	591	571	96.6	20	3.05	3.15	9	0	1.0	0.9	4.5
Prien CDP, Calcasieu Parish.....	3,036	2,894	2,482	85.8	412	2.72	2.57	142	21	2.4	0.9	10.8
Prospect CDP, Grant Parish.....	179	170	122	71.8	48	2.72	3.00	9	0	3.4	0.0	11.1
Provencal village, Natchitoches Parish.....	288	244	179	73.4	65	2.55	2.38	44	4	4.7	0.6	14.5
Quitman village, Jackson Parish.....	86	71	56	78.9	15	2.30	3.47	15	3	3.9	3.3	6.3
Raceland CDP, Lafourche Parish.....	4,063	3,770	2,974	78.9	796	2.72	2.55	293	15	2.2	1.4	5.3
Rayne city, Acadia Parish.....	3,531	3,158	1,867	59.1	1,291	2.50	2.44	373	19	6.1	1.8	11.7
Rayville town, Richland Parish.....	1,555	1,408	618	43.9	790	2.53	2.52	147	10	3.2	1.7	4.3
Red Chute CDP, Bossier Parish.....	2,507	2,319	1,998	86.2	321	2.70	2.69	188	53	3.3	1.9	11.5
Reddell CDP, Evangeline Parish.....	295	275	200	72.7	75	2.62	2.80	20	3	1.4	0.5	3.8
Reeves village, Allen Parish.....	96	81	60	74.1	21	2.80	3.05	15	0	3.6	4.8	0.0
Reserve CDP, St. John the Baptist Parish.....	3,721	3,369	2,606	77.4	763	2.87	2.81	352	4	2.4	0.8	7.6
Richmond village, Madison Parish.....	197	178	126	70.8	52	2.55	2.58	19	6	5.3	0.0	16.1
Richwood town, Ouachita Parish.....	635	553	292	52.8	261	2.66	2.93	82	1	4.3	0.7	8.0
Ridgecrest town, Concordia Parish.....	300	268	204	76.1	64	2.41	3.16	32	4	4.6	4.7	4.5
Ringgold town, Bienville Parish.....	720	604	387	64.1	217	2.29	2.51	116	9	9.5	0.5	22.1
River Ridge CDP, Jefferson Parish.....	6,316	5,832	4,129	70.8	1,703	2.49	1.90	484	31	5.2	1.8	12.7
Roanoke CDP, Jefferson Davis Parish.....	224	204	163	79.9	41	2.77	2.32	20	5	1.4	1.2	2.4
Robeline village, Natchitoches Parish.....	91	71	46	64.8	25	2.39	2.56	20	5	6.6	0.0	16.7
Rock Hill CDP, Grant Parish.....	114	103	84	81.6	19	2.67	2.63	11	3	0.0	0.0	0.0
Rodessa village, Caddo Parish.....	126	112	89	79.5	23	2.47	2.17	14	2	2.5	2.1	3.8
Romeville CDP, St. James Parish.....	48	42	37	88.1	5	3.27	1.80	6	0	2.3	0.0	16.7
Rosedale village, Iberville Parish.....	351	318	262	82.4	56	2.49	2.52	33	2	2.1	1.5	4.9
Roseland town, Tangipahoa Parish.....	471	415	303	73.0	112	2.64	2.89	56	6	2.1	0.7	5.8
Rosepine town, Vernon Parish.....	731	657	366	55.7	291	2.45	2.44	74	5	5.2	3.2	7.6
Ruston city, Lincoln Parish.....	9,275	8,626	3,473	40.3	5,153	2.37	2.18	649	38	3.5	1.8	4.6
St. Francisville town, West Feliciana Parish..	834	720	370	51.4	350	2.48	2.33	114	16	7.0	1.9	11.9
St. Gabriel city, Iberville Parish.....	1,184	1,089	766	70.3	323	2.61	2.67	95	8	1.7	0.9	3.6
St. James CDP, St. James Parish.....	331	286	235	82.2	51	2.81	3.27	45	4	1.7	0.8	5.4
St. Joseph town, Tensas Parish.....	562	451	281	62.3	170	2.52	2.66	111	20	5.6	1.0	12.1
St. Martinville city, St. Martin Parish.....	2,588	2,320	1,387	59.8	933	2.55	2.46	268	13	5.1	1.4	10.1
St. Maurice CDP, Winn Parish.....	167	121	106	87.6	15	2.74	2.20	46	1	1.6	0.0	11.8
St. Rose CDP, St. Charles Parish.....	3,057	2,870	1,934	67.4	936	2.98	2.52	187	14	3.5	1.4	7.4
Saline village, Bienville Parish.....	129	106	89	84.0	17	2.72	2.00	23	2	1.8	2.1	0.0
Sarepta town, Webster Parish.....	401	348	280	80.5	68	2.56	2.54	53	2	1.7	1.1	4.1
Schriever CDP, Terrebonne Parish.....	2,613	2,440	1,773	72.7	667	2.88	2.61	173	11	3.1	0.4	9.4
Scott city, Lafayette Parish.....	3,666	3,447	2,631	76.3	816	2.55	2.34	219	12	3.6	1.2	10.7

Table 12.  
**Housing Occupancy and Tenure: 2010—Con.**

[For information on confidentiality protection, nonsampling error, and definitions, see Selected Appendixes at <www.census.gov/prod/cen2010/cph-1-a.pdf>]

State Parish Place	Total housing units	Occupied housing units						Vacant housing units				
		Total	Owner occupied		Renter occupied	Average household size		Total	For seasonal, recrea- tional, or occasional use	Vacancy rate		
			Number	Percent of occupied housing units		Owner- occupied units	Renter- occupied units			Available housing	Home- owner	Rental
<b>PLACE—Con.</b>												
Shenandoah CDP, East Baton Rouge Parish.....	7,258	7,014	5,474	78.0	1,540	2.73	2.23	244	17	2.4	1.0	7.1
Shongaloo village, Webster Parish.....	78	64	48	75.0	16	2.75	3.13	14	3	1.5	0.0	5.9
Shreveport city.....	88,253	80,651	44,723	55.5	35,928	2.42	2.38	7,602	333	4.1	1.3	7.4
Bossier Parish (part).....	1,468	1,350	110	8.1	1,240	2.34	1.97	118	16	2.0	11.3	1.1
Caddo Parish (part).....	86,785	79,301	44,613	56.3	34,688	2.42	2.40	7,484	317	4.2	1.3	7.6
Sibley town, Webster Parish.....	511	462	350	75.8	112	2.56	2.85	49	2	2.9	0.6	9.7
Sicity Island village, Catahoula Parish.....	261	204	134	65.7	70	2.70	2.34	57	14	6.8	3.6	12.5
Sikes village, Winn Parish.....	68	51	42	82.4	9	2.43	1.89	17	7	1.9	0.0	10.0
Simmesport town, Avoyelles Parish.....	854	718	423	58.9	295	2.48	2.57	136	29	3.4	1.4	6.0
Simpson village, Vernon Parish.....	288	250	209	83.6	41	2.59	2.34	38	9	3.8	1.9	12.8
Simsboro village, Lincoln Parish.....	355	315	226	71.7	89	2.59	2.72	40	6	4.2	1.3	11.0
Singer CDP, Beauregard Parish.....	123	108	97	89.8	11	2.72	2.09	15	2	0.9	0.0	8.3
Siracusa CDP, St. Mary Parish.....	185	156	115	73.7	41	2.94	2.05	29	2	1.9	0.0	6.8
Slaughter town, East Feliciana Parish.....	392	376	322	85.6	54	2.73	2.20	16	2	1.6	1.2	3.6
Slidell city, St. Tammany Parish.....	11,155	10,050	7,226	71.9	2,824	2.65	2.69	1,105	36	5.8	3.6	11.0
Sorrel CDP, St. Mary Parish.....	287	261	233	89.3	28	2.94	2.89	26	1	0.4	0.0	3.4
Sorrento town, Ascension Parish.....	578	537	448	83.4	89	2.61	2.58	41	2	3.7	2.0	11.5
South Mansfield village, De Soto Parish.....	191	152	57	37.5	95	2.68	2.03	39	2	1.3	0.0	2.1
South Vacherie CDP, St. James Parish.....	1,423	1,332	1,204	90.4	128	2.75	2.59	91	4	1.0	0.7	3.7
Spearsville village, Union Parish.....	72	61	47	77.0	14	2.17	2.50	11	2	3.1	2.0	6.3
Spokane CDP, Concordia Parish.....	496	217	198	91.2	19	2.01	2.32	279	252	0.9	0.5	3.8
Springfield town, Livingston Parish.....	214	196	142	72.4	54	2.60	2.19	18	4	1.0	0.7	1.8
Springhill city, Webster Parish.....	2,571	2,179	1,352	62.0	827	2.20	2.43	392	22	5.2	2.1	9.7
Stanley village, De Soto Parish.....	59	45	39	86.7	6	2.31	2.83	14	4	0.0	0.0	0.0
Starks CDP, Calcasieu Parish.....	329	282	210	74.5	72	2.45	2.07	47	9	1.4	0.9	2.6
Start CDP, Richland Parish.....	380	351	268	76.4	83	2.66	2.31	29	4	2.5	1.1	6.7
Sterlington town, Ouachita Parish.....	696	623	349	56.0	274	2.46	2.68	73	1	7.1	3.3	11.5
Stonewall town, De Soto Parish.....	785	725	600	81.1	137	2.56	2.09	60	6	2.4	0.8	8.7
Sugartown CDP, Beauregard Parish.....	34	24	19	79.2	5	2.26	2.20	10	3	0.0	0.0	0.0
Sulphur city, Calcasieu Parish.....	9,053	8,099	5,484	67.7	2,615	2.54	2.44	954	35	6.6	1.6	15.7
Sun village, St. Tammany Parish.....	232	194	158	81.4	36	2.47	2.19	38	4	5.8	3.6	14.3
Sunset town, St. Landry Parish.....	1,226	1,129	739	65.5	390	2.65	2.40	97	16	3.6	2.1	6.3
Supreme CDP, Assumption Parish.....	403	341	252	73.9	89	3.17	2.83	62	2	2.0	0.8	5.3
Swartz CDP, Ouachita Parish.....	1,770	1,686	1,276	75.7	410	2.72	2.59	84	4	2.8	1.4	7.0
Taft CDP, St. Charles Parish.....	28	25	21	84.0	4	2.62	2.00	3	0	3.8	0.0	20.0
Tallulah city, Madison Parish.....	2,925	2,560	1,431	55.9	1,129	2.52	2.85	365	11	4.7	1.0	9.1
Tangipahoa village, Tangipahoa Parish.....	296	259	158	61.0	101	2.92	2.83	37	0	6.2	1.3	12.9
Terrytown CDP, Jefferson Parish.....	9,401	8,384	4,500	53.7	3,884	2.71	2.86	1,017	15	8.7	1.7	15.7
Thibodaux city, Lafourche Parish.....	6,324	5,814	3,061	52.6	2,753	2.43	2.16	510	25	3.4	1.1	5.9
Tickfaw village, Tangipahoa Parish.....	277	267	169	63.3	98	2.65	2.51	10	1	1.8	0.6	3.9
Timberlane CDP, Jefferson Parish.....	3,659	3,475	2,498	71.9	977	2.92	2.96	184	7	2.9	1.5	6.5
Triumph CDP, Plaquemines Parish.....	118	83	71	85.5	12	2.73	1.83	35	14	8.2	0.0	29.6
Tullos town.....	191	150	118	78.7	32	2.67	2.19	41	4	2.6	0.0	11.1
La Salle Parish (part).....	191	150	118	78.7	32	2.67	2.19	41	4	2.6	0.0	11.1
Winn Parish (part).....	0	0	0	(X)	0	0.00	0.00	0	0	(X)	(X)	(X)
Turkey Creek village, Evangeline Parish.....	184	176	121	68.8	55	2.58	2.35	8	0	2.8	0.8	6.8
Union CDP, St. James Parish.....	381	293	231	78.8	62	3.13	2.71	88	0	8.7	0.4	29.5
Urania town, La Salle Parish.....	316	272	233	85.7	39	2.51	3.08	44	12	2.8	2.1	7.1
Varnado village, Washington Parish.....	171	147	73	49.7	74	2.73	1.85	24	1	4.5	0.0	8.4
Venice CDP, Plaquemines Parish.....	119	71	60	84.5	11	2.80	2.18	48	29	12.9	3.2	39.1
Ventress CDP, Pointe Coupee Parish.....	604	395	300	75.9	95	2.23	2.32	209	148	5.0	1.0	15.9
Vidalia town, Concordia Parish.....	1,874	1,707	1,257	73.6	450	2.49	2.60	167	31	2.7	1.0	7.0
Vienna town, Lincoln Parish.....	172	146	114	78.1	32	2.73	2.34	26	8	6.4	4.2	13.5
Vienna Bend CDP, Natchitoches Parish.....	453	419	282	67.3	137	3.00	2.96	34	4	5.2	2.1	11.0
Village St. George CDP, East Baton Rouge Parish.....	2,858	2,744	2,124	77.4	620	2.52	2.84	114	11	2.6	1.6	5.9
Ville Platte city, Evangeline Parish.....	3,472	3,046	1,435	47.1	1,611	2.32	2.47	426	22	4.8	2.0	7.1
Vinton town, Calcasieu Parish.....	1,487	1,287	822	63.9	465	2.42	2.55	200	9	6.2	1.5	13.7
Violet CDP, St. Bernard Parish.....	2,039	1,700	1,340	78.8	360	2.92	2.90	339	10	9.3	4.5	23.9
Vivian town, Caddo Parish.....	1,720	1,504	944	62.8	560	2.38	2.55	216	7	5.9	2.1	11.7
Waggaman CDP, Jefferson Parish.....	3,587	3,377	2,611	77.3	766	2.90	3.20	210	1	2.4	1.4	5.7
Walker town, Livingston Parish.....	2,437	2,297	1,692	73.7	605	2.75	2.46	120	2	3.2	1.9	6.7
Wallace CDP, St. John the Baptist Parish.....	265	234	194	82.9	40	2.89	2.78	31	2	1.7	1.0	4.5
Wallace Ridge CDP, Catahoula Parish.....	308	281	244	86.8	37	2.55	2.35	27	8	2.8	3.2	0.0
Washington town, St. Landry Parish.....	507	439	229	52.2	210	2.33	2.05	68	5	4.3	0.9	7.8
Waterproof town, Tensas Parish.....	418	303	169	55.8	134	2.22	2.33	115	17	4.3	4.0	4.8
Watson CDP, Livingston Parish.....	389	381	341	89.5	40	2.78	2.50	8	0	1.8	1.2	7.0
Welcome CDP, St. James Parish.....	278	254	188	74.0	66	3.12	3.23	24	2	1.9	0.5	5.7
Welsh town, Jefferson Davis Parish.....	1,374	1,216	878	72.2	338	2.62	2.45	158	10	5.8	1.9	14.6



Table 12.

**Housing Occupancy and Tenure: 2010—Con.**

[For information on confidentiality protection, nonsampling error, and definitions, see Selected Appendixes at &lt;www.census.gov/prod/cen2010/cph-1-a.pdf&gt;]

State Parish Place	Total housing units	Occupied housing units						Vacant housing units				
		Total	Owner occupied		Renter occupied	Average household size		Total	For seasonal, recrea- tional, or occasional use	Vacancy rate		
			Number	Percent of occupied housing units		Owner- occupied units	Renter- occupied units			Available housing	Home- owner	Rental
<b>PLACE—Con.</b>												
Westlake city, Calcasieu Parish.....	1,979	1,801	1,263	70.1	538	2.63	2.33	178	10	3.8	1.2	9.4
Westminster CDP, East Baton Rouge Parish.....	1,448	1,374	938	68.3	436	2.25	2.05	74	14	2.4	1.6	4.2
West Monroe city, Ouachita Parish.....	6,320	5,729	2,619	45.7	3,110	2.19	2.27	591	17	4.9	1.7	7.5
Westwego city, Jefferson Parish.....	4,133	3,437	2,021	58.8	1,416	2.48	2.48	696	11	8.9	10.0	7.4
White Castle town, Iberville Parish.....	757	681	368	54.0	313	2.79	2.73	76	2	3.3	1.3	5.4
Wilson village, East Feliciana Parish.....	275	226	166	73.5	60	2.55	2.87	49	5	5.0	0.6	15.3
Winnfield city, Winn Parish.....	2,328	1,909	1,027	53.8	882	2.36	2.58	419	22	7.1	2.0	12.6
Winnboro city, Franklin Parish.....	2,047	1,811	912	50.4	899	2.54	2.73	236	17	5.5	3.3	7.7
Wisner town, Franklin Parish.....	433	360	225	62.5	135	2.44	2.41	73	11	5.1	0.0	12.7
Woodmere CDP, Jefferson Parish.....	3,932	3,628	2,982	82.2	646	3.28	3.54	304	4	4.2	2.1	12.7
Woodworth town, Rapides Parish.....	499	459	353	76.9	106	2.57	1.79	40	2	6.1	3.0	15.2
Youngsville city, Lafayette Parish.....	3,043	2,870	2,491	86.8	379	2.87	2.51	173	7	3.0	2.6	5.9
Zachary city, East Baton Rouge Parish.....	5,407	5,164	4,074	78.9	1,090	2.92	2.64	243	19	2.3	1.3	6.0
Zwolle town, Sabine Parish.....	801	673	393	58.4	280	2.60	2.62	128	31	4.5	1.0	9.0

Table 13.

**Occupied Housing Units (Households) by Race and Hispanic or Latino Origin of Householder: 2010**

[For information on confidentiality protection, nonsampling error, and definitions, see Selected Appendixes at &lt;www.census.gov/prod/cen2010/cph-1-a.pdf&gt;]

State Parish Parish Subdivision Place	Total occupied housing units	Race of householder							Two or More Races	House- holder Hispanic or Latino (of any race)	House- holder White alone, not Hispanic or Latino
		One race									
		White	Black or African American	American Indian and Alaska Native	Asian	Native Hawaiian and Other Pacific Islander	Some Other Race				
<b>Louisiana.....</b>	<b>1,728,360</b>	<b>1,145,250</b>	<b>510,776</b>	<b>10,680</b>	<b>21,929</b>	<b>602</b>	<b>19,737</b>	<b>19,386</b>	<b>57,784</b>	<b>1,113,076</b>	
Acadia Parish.....	22,841	18,474	4,017	71	40	2	87	150	290	18,302	
District 1.....	2,399	886	1,480	9	1	0	7	16	23	878	
Crowley city (part).....	2,255	863	1,342	8	1	0	6	15	21	875	
District 2.....	2,748	2,511	188	11	19	0	7	12	28	2,493	
Crowley city (part).....	1,289	1,131	134	5	10	0	4	5	13	1,124	
Egan CDP.....	236	232	1	1	0	0	0	2	3	229	
District 3.....	2,719	2,580	90	4	4	0	15	26	49	2,554	
Crowley city (part).....	891	821	44	2	3	0	9	12	28	807	
Estherwood village.....	313	301	8	1	0	0	0	3	5	297	
Mermentau village.....	262	234	24	1	0	0	1	2	2	233	
Morse village.....	303	302	1	0	0	0	0	0	2	300	
District 4.....	2,710	2,488	187	7	3	0	8	17	24	2,474	
Crowley city (part).....	667	596	60	3	1	0	2	5	5	594	
Rayne city (part).....	826	716	98	2	1	0	4	5	12	708	
District 5.....	2,960	1,855	1,060	10	3	0	9	23	39	1,827	
Duson town (part).....	87	40	43	0	0	0	3	1	5	38	
Rayne city (part).....	2,332	1,359	946	7	3	0	3	14	23	1,342	
District 6.....	3,209	2,755	402	11	2	2	17	20	61	2,715	
Branch CDP.....	141	115	22	1	1	0	0	2	2	113	
Church Point town (part).....	978	726	230	3	0	0	13	6	24	717	
District 7.....	3,047	2,481	516	10	3	0	13	24	39	2,458	
Church Point town (part).....	785	386	385	2	1	0	4	7	7	382	
District 8.....	3,049	2,918	94	9	5	0	11	12	27	2,903	
Basile town (part).....	1	1	0	0	0	0	0	0	0	1	
Eunice city (part).....	163	148	13	0	1	0	1	0	2	147	
Iota town.....	588	540	42	3	0	0	2	42	2	539	
Allen Parish.....	8,516	6,505	1,561	250	52	1	37	110	99	6,456	
District 1.....	519	73	432	4	2	0	1	7	3	72	
Oakdale city (part).....	519	73	432	4	2	0	1	7	3	72	
District 2.....	1,280	1,089	133	22	11	0	6	19	15	1,083	
Elizabeth town (part).....	0	0	0	0	0	0	0	0	0	0	
Oakdale city (part).....	728	582	109	13	9	0	4	11	6	581	
District 3.....	1,249	1,048	147	28	6	0	3	17	11	1,043	
Oakdale city (part).....	905	720	143	21	6	0	3	12	7	718	
District 4.....	1,419	1,321	68	15	5	1	4	5	12	1,313	
Elizabeth town (part).....	185	180	2	3	0	0	0	0	2	178	
Oberlin town (part).....	24	10	11	1	1	0	1	0	1	10	
District 5.....	1,389	850	382	124	7	0	9	17	22	839	
Oberlin town (part).....	670	366	280	5	6	0	2	11	8	361	
District 6.....	1,015	632	313	31	9	0	2	28	15	621	
Kinder town (part).....	654	449	176	9	2	0	2	16	9	441	
Oberlin town (part).....	1	0	1	0	0	0	0	0	0	0	
District 7.....	1,645	1,492	86	26	12	0	12	17	21	1,485	
Kinder town (part).....	356	280	53	6	11	0	4	2	8	277	
Reeves village.....	81	77	0	3	0	0	0	1	0	77	
Ascension Parish.....	37,790	28,765	7,808	113	274	17	519	294	1,364	28,007	
District 1.....	2,651	811	1,789	8	6	0	20	17	60	783	
Donaldsonville city (part).....	2,027	451	1,555	4	5	0	1	11	19	441	
District 2.....	3,335	2,214	1,053	6	19	1	20	22	81	2,155	
Donaldsonville city (part).....	654	310	336	1	2	0	3	2	10	304	
Gonzales city (part).....	291	122	164	0	2	0	1	2	2	121	
Lemannville CDP (part).....	88	4	83	0	0	0	0	1	0	4	
Sorrento town.....	537	438	79	1	5	1	9	4	17	430	
District 3.....	3,157	1,157	1,847	12	19	4	82	36	161	1,089	
Gonzales city (part).....	1,433	581	750	6	17	3	57	19	103	539	
District 4.....	4,232	3,412	633	15	89	2	47	34	151	3,321	
Prairieville CDP (part).....	3,060	2,553	378	10	73	2	23	21	95	2,491	
District 5.....	3,664	3,287	278	10	16	1	53	19	153	3,194	
Prairieville CDP (part).....	1,280	1,102	134	3	8	1	21	11	64	1,062	
District 6.....	3,199	3,105	40	12	5	0	19	18	55	3,071	
District 7.....	3,347	3,031	221	6	30	1	35	23	106	2,962	
Prairieville CDP (part).....	3,347	3,031	221	6	30	1	35	23	106	2,962	
District 8.....	4,920	4,028	720	14	51	6	63	38	163	3,940	
Gonzales city (part).....	7	6	1	0	0	0	0	0	0	6	
Prairieville CDP (part).....	145	124	19	0	2	0	0	0	1	123	
District 9.....	2,865	2,692	108	10	4	0	30	21	85	2,638	
Gonzales city (part).....	72	66	6	0	0	0	0	0	0	66	
District 10.....	2,919	2,145	642	9	13	1	72	37	158	2,071	
Gonzales city (part).....	1,870	1,258	522	3	12	1	47	27	113	1,204	
District 11.....	3,501	2,883	477	11	22	1	78	29	191	2,783	
Prairieville CDP (part).....	1,317	947	299	3	15	1	37	15	94	899	
Assumption Parish.....	8,736	6,250	2,317	39	17	2	69	42	157	6,181	
District 1.....	971	394	564	2	0	0	9	2	20	387	
District 2.....	919	696	206	7	1	1	4	4	8	694	

Table 13.

**Occupied Housing Units (Households) by Race and Hispanic or Latino Origin of Householder: 2010—Con.**

[For information on confidentiality protection, nonsampling error, and definitions, see Selected Appendixes at &lt;www.census.gov/prod/cen2010/cph-1-a.pdf&gt;]

State Parish Parish Subdivision Place	Total occupied housing units	Race of householder							Two or More Races	House- holder Hispanic or Latino (of any race)	House- holder White alone, not Hispanic or Latino
		One race									
		White	Black or African American	American Indian and Alaska Native	Asian	Native Hawaiian and Other Pacific Islander	Some Other Race				
<b>Assumption Parish—Con.</b>											
District 2—Con.											
Labadieville CDP (part).....	434	347	80	5	0	0	1	1	1	347	
District 3.....	1,142	1,045	39	14	10	1	22	11	45	1,027	
Bayou L'Ourse CDP.....	702	647	9	10	9	0	17	10	30	637	
Labadieville CDP (part).....	273	247	21	0	0	1	4	0	9	242	
District 4.....	750	322	410	4	0	0	13	1	20	317	
Supreme CDP.....	341	58	277	2	0	0	3	1	4	58	
District 5.....	939	571	351	1	1	0	7	8	13	566	
Napoleonville village.....	249	58	189	0	0	0	1	1	1	57	
District 6.....	764	402	355	1	1	0	3	2	14	394	
Paincourtville CDP.....	346	236	108	0	1	0	1	0	10	230	
District 7.....	852	455	387	1	2	0	4	3	12	448	
Belle Rose CDP.....	708	328	376	0	1	0	0	3	4	325	
District 8.....	1,110	1,090	5	7	2	0	3	3	7	1,086	
Pierre Part CDP (part).....	600	595	0	2	0	0	1	2	4	592	
District 9.....	1,289	1,275	0	2	0	0	4	8	18	1,262	
Pierre Part CDP (part).....	688	682	0	0	0	0	0	6	6	676	
<b>Avoyelles Parish.....</b>	<b>15,432</b>	<b>11,210</b>	<b>3,780</b>	<b>194</b>	<b>32</b>	<b>3</b>	<b>42</b>	<b>171</b>	<b>173</b>	<b>11,119</b>	
District 1.....	1,855	1,638	183	14	3	0	1	16	10	1,630	
Center Point CDP.....	157	154	1	0	2	0	0	0	3	151	
Marksville city (part).....	0	0	0	0	0	0	0	0	0	0	
District 2.....	1,846	1,568	228	22	3	0	4	21	16	1,557	
Fifth Ward CDP.....	330	323	3	3	0	0	0	1	5	318	
Hessmer village (part).....	327	287	32	5	1	0	1	1	4	284	
Marksville city (part).....	1	1	0	0	0	0	0	0	0	1	
District 3.....	1,743	1,401	280	27	8	0	6	21	23	1,390	
Marksville city (part).....	1,317	985	275	25	7	0	6	19	19	977	
District 4.....	2,036	1,531	455	19	5	0	7	19	16	1,524	
Cottonport town (part).....	443	254	182	1	3	0	2	1	2	253	
Hessmer village (part).....	19	13	6	0	0	0	0	0	0	13	
Mansura town (part).....	210	92	109	4	0	0	0	5	3	91	
Marksville city (part).....	10	9	0	1	0	0	0	0	0	9	
District 5.....	1,568	584	865	72	3	2	2	40	29	576	
Cottonport town (part).....	182	76	105	1	0	0	0	0	2	75	
Mansura town (part).....	381	163	197	6	0	2	1	12	6	159	
Marksville city (part).....	739	218	481	17	3	0	1	19	12	215	
District 6.....	1,168	536	616	4	0	0	4	8	16	528	
Bunkie city (part).....	541	68	465	1	0	0	3	4	7	66	
Cottonport town (part).....	148	59	87	1	0	0	0	1	1	59	
District 7.....	1,917	1,663	214	16	0	0	2	22	18	1,648	
Bordeauxville CDP.....	231	205	24	1	0	0	1	0	2	205	
Moreauville village.....	402	254	128	7	0	0	1	12	3	252	
Plaucheville village.....	116	110	2	2	0	0	0	2	2	108	
District 8.....	1,640	1,111	489	10	7	0	13	10	32	1,096	
Bunkie city (part).....	1,083	690	369	7	6	0	5	6	21	677	
Evergreen town.....	144	101	41	1	0	0	0	1	1	100	
District 9.....	1,659	1,178	450	10	3	1	3	14	13	1,170	
Simmesport town.....	718	361	344	4	2	0	1	6	4	359	
<b>Beauregard Parish.....</b>	<b>13,159</b>	<b>11,128</b>	<b>1,572</b>	<b>136</b>	<b>58</b>	<b>7</b>	<b>58</b>	<b>200</b>	<b>272</b>	<b>10,951</b>	
District 1.....	1,047	999	18	11	1	0	4	14	11	993	
Oretta CDP.....	146	140	1	0	0	0	1	4	2	140	
Singer CDP.....	108	102	2	2	0	0	1	1	2	101	
District 2.....	1,170	1,067	65	16	3	0	5	14	16	1,059	
Merryville town.....	423	351	59	7	2	0	1	3	5	348	
District 3A.....	994	510	446	9	6	1	7	15	26	492	
DeRidder city (part).....	735	274	433	5	5	1	6	11	21	260	
District 3B.....	1,060	618	405	11	1	1	5	19	23	605	
DeRidder city (part).....	445	54	382	2	1	1	1	4	7	49	
District 3C.....	1,138	982	107	18	4	2	5	20	31	962	
DeRidder city (part).....	707	585	101	7	2	1	3	8	21	571	
District 3D.....	1,266	891	305	10	21	0	14	25	59	851	
DeRidder city (part).....	1,260	885	305	10	21	0	14	25	59	845	
District 3E.....	1,382	1,173	151	9	14	3	8	24	51	1,138	
DeRidder city (part).....	839	677	125	6	12	3	4	12	29	659	
District 4A.....	1,838	1,788	17	14	3	0	2	14	14	1,778	
District 4B.....	1,608	1,506	49	19	3	0	4	27	24	1,489	
Longville CDP.....	231	222	4	1	0	0	0	4	3	220	
District 5.....	1,656	1,594	9	19	2	0	4	28	17	1,584	
Sugartown CDP.....	24	20	1	1	0	0	1	1	0	20	
<b>Bienville Parish.....</b>	<b>5,838</b>	<b>3,287</b>	<b>2,458</b>	<b>16</b>	<b>4</b>	<b>0</b>	<b>18</b>	<b>55</b>	<b>47</b>	<b>3,269</b>	
District 1.....	771	446	311	4	0	0	5	5	11	441	
Arcadia town (part).....	489	242	235	2	0	0	5	5	10	238	
District 2.....	826	208	604	1	2	0	6	5	13	203	
Arcadia town (part).....	580	117	453	0	2	0	4	4	10	113	
Bryceland village.....	48	38	7	0	0	0	2	1	2	38	

Table 13.

## Occupied Housing Units (Households) by Race and Hispanic or Latino Origin of Householder: 2010—Con.

[For information on confidentiality protection, nonsampling error, and definitions, see Selected Appendixes at <www.census.gov/prod/cen2010/cph-1-a.pdf>]

State Parish Parish Subdivision Place	Total occupied housing units	Race of householder							Two or More Races	House- holder Hispanic or Latino (of any race)	House- holder White alone, not Hispanic or Latino
		One race									
		White	Black or African American	American Indian and Alaska Native	Asian	Native Hawaiian and Other Pacific Islander	Some Other Race				
Bienville Parish—Con.											
District 3.....	772	282	480	2	0	0	4	4	5	282	
Gibbsland town.....	413	74	335	0	0	0	2	2	2	74	
Mount Lebanon town.....	38	34	3	0	0	0	0	1	0	34	
District 4.....	912	587	303	4	0	0	0	18	4	586	
Ringgold town (part).....	355	153	193	2	0	0	0	7	3	152	
District 5.....	885	591	281	1	1	0	1	10	5	587	
Jamestown village.....	55	54	0	0	0	0	0	1	0	54	
Ringgold town (part).....	249	88	158	0	0	0	0	3	1	87	
District 6.....	879	752	115	2	1	0	2	7	4	751	
Castor village.....	100	86	13	1	0	0	0	0	1	86	
Saline village.....	106	73	32	0	0	0	0	1	0	73	
District 7.....	793	421	364	2	0	0	0	6	5	419	
Bienville village.....	105	66	38	1	0	0	0	0	2	65	
Lucky village.....	106	35	70	0	0	0	0	1	0	35	
Bossier Parish.....											
District 1.....	45,215	33,953	9,081	238	596	47	715	585	1,873	32,972	
Haughton town (part).....	3,731	2,959	685	28	11	3	9	36	47	2,925	
District 2.....	1,316	1,051	233	10	4	2	4	12	23	1,035	
Eastwood CDP.....	3,729	3,275	339	17	22	2	33	41	116	3,204	
Haughton town (part).....	1,499	1,369	91	9	8	0	9	13	42	1,340	
Red Chute CDP (part).....	1	0	0	0	0	0	0	1	0	0	
District 3.....	1,309	1,142	116	5	11	2	17	16	54	1,109	
Benton town (part).....	3,804	3,237	482	26	12	1	21	25	73	3,190	
District 4.....	772	443	303	5	3	1	6	11	22	430	
Benton town (part).....	3,500	2,358	1,069	17	4	2	18	32	53	2,330	
Plain Dealing town.....	5	1	4	0	0	0	0	0	0	1	
District 5.....	409	238	161	2	0	0	2	6	2	237	
Bossier City city (part).....	4,143	3,527	437	13	63	6	46	51	148	3,440	
Red Chute CDP (part).....	2,334	1,924	311	8	38	5	16	32	75	1,874	
District 6.....	1,010	914	46	1	9	1	23	16	55	887	
Bossier City city (part).....	5,241	4,549	506	18	85	2	31	50	135	4,455	
District 7.....	2,589	2,277	224	10	43	1	16	18	67	2,231	
Bossier City city (part).....	2,978	1,390	1,440	7	30	5	72	34	156	1,320	
Shreveport city (part).....	2,929	1,372	1,409	7	30	5	72	34	156	1,302	
District 8.....	42	11	31	0	0	0	0	0	0	11	
Bossier City city (part).....	3,293	1,873	1,172	24	50	5	121	48	241	1,777	
District 9.....	3,293	1,873	1,172	24	50	5	121	48	241	1,777	
Bossier City city (part).....	3,735	2,336	1,082	36	66	4	132	79	305	2,197	
District 10.....	3,735	2,336	1,082	36	66	4	132	79	305	2,197	
Bossier City city (part).....	3,620	2,396	929	15	68	9	108	95	253	2,275	
Shreveport city (part).....	3,397	2,218	904	15	56	9	105	90	246	2,102	
District 11.....	222	177	25	0	12	0	3	5	6	173	
Bossier City city (part).....	3,407	2,652	478	14	128	7	80	48	170	2,576	
Shreveport city (part).....	2,318	1,942	252	13	38	4	32	37	90	1,894	
District 12.....	1,086	709	226	1	88	3	48	11	80	681	
Bossier City city (part).....	4,034	3,401	462	23	57	1	44	46	176	3,283	
Shreveport city (part).....	3,271	2,701	421	18	52	1	36	42	156	2,591	
Caddo Parish.....	0	0	0	0	0	0	0	0	0	0	
Caddo Parish.....											
District 1.....	102,139	54,326	44,622	440	942	39	667	1,103	1,939	53,347	
Belcher village.....	8,073	6,436	1,461	48	15	6	29	78	115	6,374	
Blanchard town (part).....	106	78	24	0	0	0	3	1	4	78	
Gilliam village.....	904	850	35	5	1	1	2	10	11	842	
Greenwood town (part).....	66	40	25	0	0	0	0	0	0	40	
Hosston village.....	0	0	0	0	0	0	0	0	0	0	
Ida village.....	136	101	30	0	0	0	1	4	2	100	
Mooringsport town.....	113	107	2	0	0	0	0	4	1	106	
Oil City town.....	330	280	42	0	0	3	2	3	3	279	
Rodessa village.....	418	245	165	3	2	0	0	3	4	241	
Shreveport city (part).....	112	80	28	1	0	0	0	3	2	79	
Vivian town.....	31	31	0	0	0	0	0	0	0	31	
District 2.....	1,504	929	538	13	5	0	3	16	18	921	
Blanchard town (part).....	7,786	3,157	4,494	29	14	1	28	63	103	3,108	
Lakeview CDP.....	240	184	46	2	2	0	3	3	4	183	
Shreveport city (part).....	424	313	93	9	1	0	3	5	15	302	
District 3.....	3,708	26	3,642	4	2	0	7	27	27	25	
Shreveport city (part).....	5,553	1,017	4,445	14	19	1	16	41	57	1,001	
District 4.....	5,553	1,017	4,445	14	19	1	16	41	57	1,001	
Shreveport city (part).....	9,453	6,236	2,770	47	109	2	147	142	370	6,052	
District 5.....	9,453	6,236	2,770	47	109	2	147	142	370	6,052	
Shreveport city (part).....	6,152	573	5,495	13	4	2	17	48	66	544	
District 6.....	6,111	552	5,476	13	4	2	17	47	66	523	
Shreveport city (part).....	6,595	943	5,526	21	10	0	29	66	81	918	
District 7.....	6,595	943	5,526	21	10	0	29	66	81	918	
Shreveport city (part).....	7,641	1,190	6,274	24	41	4	25	83	83	1,164	
District 8.....	7,609	1,174	6,261	24	41	4	23	82	78	1,150	
Shreveport city (part).....	11,559	10,032	1,026	52	238	9	87	115	256	9,885	
Shreveport city (part).....	11,123	9,666	985	49	224	8	80	111	246	9,523	

Table 13.

## Occupied Housing Units (Households) by Race and Hispanic or Latino Origin of Householder: 2010—Con.

[For information on confidentiality protection, nonsampling error, and definitions, see Selected Appendixes at <www.census.gov/prod/cen2010/cph-1-a.pdf>]

State Parish Parish Subdivision Place	Total occupied housing units	Race of householder							Two or More Races	House- holder Hispanic or Latino (of any race)	House- holder White alone, not Hispanic or Latino
		One race									
		White	Black or African American	American Indian and Alaska Native	Asian	Native Hawaiian and Other Pacific Islander	Some Other Race				
<b>Caddo Parish—Con.</b>											
District 9.....	11,275	9,107	1,581	49	295	4	94	145	256	8,962	
Shreveport city (part).....	9,375	7,441	1,408	40	276	3	85	122	218	7,319	
District 10.....	7,829	3,870	3,692	36	91	1	57	82	139	3,803	
Shreveport city (part).....	7,804	3,848	3,689	36	91	1	57	82	139	3,781	
District 11.....	9,908	6,663	2,943	61	63	3	62	113	188	6,551	
Shreveport city (part).....	5,636	3,272	2,180	24	55	2	43	60	115	3,207	
District 12.....	10,315	5,102	4,915	46	43	6	76	127	225	4,985	
Greenwood town (part).....	1,310	965	309	9	4	2	6	15	31	944	
Shreveport city (part).....	6,303	2,244	3,851	22	36	2	58	90	143	2,172	
<b>Calcasieu Parish.....</b>											
District 1.....	5,250	4,859	249	26	29	1	25	61	103	4,783	
Gillis CDP.....	245	219	20	0	1	0	2	3	6	215	
Moss Bluff CDP (part).....	3,023	2,783	151	14	24	1	19	31	72	2,730	
District 2.....	4,385	1,779	2,454	19	12	1	35	85	62	1,750	
Lake Charles city (part).....	2,010	115	1,820	6	6	0	14	49	22	110	
Moss Bluff CDP (part).....	1,178	1,027	119	6	4	0	8	14	21	1,015	
District 3.....	4,442	1,424	2,858	27	10	0	33	90	65	1,399	
Lake Charles city (part).....	3,776	784	2,843	23	10	0	32	84	57	764	
District 4.....	3,764	995	2,648	19	10	0	45	47	73	968	
Lake Charles city (part).....	3,197	642	2,447	18	10	0	40	40	63	620	
District 5.....	5,577	3,702	1,668	22	39	1	54	91	150	3,618	
Lake Charles city (part).....	5,577	3,702	1,668	22	39	1	54	91	150	3,618	
District 6.....	5,504	4,881	403	22	104	2	29	63	103	4,813	
Lake Charles city (part).....	3,875	3,406	316	12	76	2	22	41	81	3,352	
Prien CDP (part).....	703	618	40	2	26	0	5	12	8	613	
District 7.....	4,933	4,203	530	16	90	1	43	50	139	4,114	
Lake Charles city (part).....	2,671	2,263	274	6	76	0	23	29	83	2,205	
District 8.....	5,577	4,813	469	23	146	10	55	61	153	4,720	
Lake Charles city (part).....	3,059	2,583	291	12	100	6	42	25	110	2,514	
Prien CDP (part).....	2,191	1,915	172	10	44	4	13	33	42	1,892	
District 9.....	5,187	1,827	3,095	26	69	1	79	90	114	1,792	
Lake Charles city (part).....	4,772	1,618	2,912	25	66	0	68	83	104	1,586	
District 10.....	5,313	4,341	817	29	25	2	35	64	85	4,283	
Hayes CDP.....	302	291	1	2	1	0	0	7	1	291	
Iowa town.....	1,067	797	233	9	4	0	4	20	26	778	
Lake Charles city (part).....	3	2	1	0	0	0	0	0	0	2	
District 11.....	4,718	4,222	405	36	3	0	12	40	52	4,190	
DeQuincy city.....	1,252	1,011	219	10	2	0	2	8	15	1,003	
Starks CDP.....	282	262	16	2	0	0	1	1	1	262	
District 12.....	4,992	4,561	329	25	10	4	17	46	85	4,501	
Carlyss CDP (part).....	986	956	10	5	4	0	3	8	16	944	
Sulphur city (part).....	0	0	0	0	0	0	0	0	0	0	
Vinton town.....	1,287	995	260	7	5	1	1	18	27	970	
District 13.....	4,946	4,519	291	30	12	5	35	54	121	4,444	
Carlyss CDP (part).....	11	11	0	0	0	0	0	0	0	11	
Sulphur city (part).....	4,355	3,951	280	25	12	4	34	49	110	3,886	
District 14.....	4,577	3,801	678	21	13	3	19	42	86	3,739	
Sulphur city (part).....	20	13	6	0	1	0	0	0	0	13	
Westlake city (part).....	1,801	1,439	322	7	6	1	11	15	46	1,407	
District 15.....	4,831	4,427	281	12	41	2	30	38	115	4,349	
Carlyss CDP (part).....	724	611	96	2	5	1	2	7	7	606	
Sulphur city (part).....	3,724	3,470	166	9	33	1	20	25	96	3,401	
Westlake city (part).....	0	0	0	0	0	0	0	0	0	0	
<b>Caldwell Parish.....</b>											
District 1.....	567	505	53	4	0	0	0	5	6	500	
District 2.....	472	445	22	0	0	0	3	2	18	431	
Columbia town (part).....	32	17	14	0	0	0	0	1	1	17	
District 3.....	603	522	75	2	0	0	1	3	3	520	
Grayson village (part).....	219	186	31	1	0	0	1	0	2	185	
District 4.....	601	305	282	1	2	0	1	10	11	297	
Banks Springs CDP (part).....	445	184	248	1	2	0	1	9	7	180	
Columbia town (part).....	133	105	27	0	0	0	0	1	4	101	
District 5.....	519	463	43	1	4	0	3	5	7	460	
Banks Springs CDP (part).....	38	30	5	0	1	0	0	2	0	30	
Grayson village (part).....	19	19	0	0	0	0	0	0	0	19	
District 6.....	565	479	81	0	1	0	1	3	7	474	
Clarks village (part).....	222	158	62	0	1	0	1	0	4	156	
District 7.....	578	546	29	0	0	0	1	2	7	540	
Clarks village (part).....	0	0	0	0	0	0	0	0	0	0	
<b>Cameron Parish.....</b>											
District 1.....	118	117	0	1	0	0	0	0	0	117	
District 2.....	500	496	1	2	0	0	0	1	4	492	
Hackberry CDP.....	499	495	1	2	0	0	0	1	4	491	
District 3.....	719	694	5	2	1	0	9	8	25	679	
District 4.....	314	308	3	0	0	0	0	3	1	307	

Table 13.

**Occupied Housing Units (Households) by Race and Hispanic or Latino Origin of Householder: 2010—Con.**

[For information on confidentiality protection, nonsampling error, and definitions, see Selected Appendixes at &lt;www.census.gov/prod/cen2010/cph-1-a.pdf&gt;]

State Parish Parish Subdivision Place	Total occupied housing units	Race of householder						Two or More Races	House- holder Hispanic or Latino (of any race)	House- holder White alone, not Hispanic or Latino
		One race								
		White	Black or African American	American Indian and Alaska Native	Asian	Native Hawaiian and Other Pacific Islander	Some Other Race			
Cameron Parish—Con.										
District 5.....	154	144	6	1	0	0	1	2	2	143
District 6.....	166	154	5	2	0	0	2	3	4	152
Cameron CDP.....	165	153	5	2	0	0	2	3	4	151
District 7.....	604	580	11	5	0	0	3	5	7	577
Catahoula Parish.....	3,834	2,795	1,002	11	0	0	7	19	26	2,784
District 1.....	297	204	90	0	0	0	1	2	3	202
Sicily Island village (part).....	1	1	0	0	0	0	0	0	0	1
District 2.....	470	313	152	0	0	0	1	4	4	312
Sicily Island village (part).....	203	82	121	0	0	0	0	0	0	82
District 3.....	450	435	10	3	0	0	0	2	4	432
District 4.....	459	391	63	2	0	0	0	3	2	389
Harrisonburg village.....	146	106	38	0	0	0	0	2	1	105
District 5.....	511	495	11	3	0	0	1	1	1	495
Wallace Ridge CDP.....	281	272	7	1	0	0	1	0	1	272
District 6.....	436	383	49	0	0	0	0	4	3	381
Jonesville town (part).....	53	44	9	0	0	0	0	0	1	43
District 7.....	354	100	251	2	0	0	1	0	1	100
Jonesville town (part).....	354	100	251	2	0	0	1	0	1	100
District 8.....	450	129	316	0	0	0	3	2	6	129
Jonesville town (part).....	450	129	316	0	0	0	3	2	6	129
District 9.....	407	345	60	1	0	0	0	1	2	344
Jonesville town (part).....	0	0	0	0	0	0	0	0	0	0
Claiborne Parish.....	6,017	3,283	2,662	19	7	0	10	36	43	3,263
District 1.....	597	378	212	3	0	0	0	4	1	377
Junction City village (part).....	50	47	1	1	0	0	0	1	0	47
District 2.....	579	363	206	5	1	0	1	3	3	362
Haynesville town (part).....	352	242	107	2	0	0	0	1	1	241
District 3.....	601	418	182	0	0	0	0	1	4	415
Haynesville town (part).....	103	65	38	0	0	0	0	0	1	64
Homer town (part).....	1	1	0	0	0	0	0	0	0	1
District 4.....	562	161	392	1	2	0	3	3	4	161
Haynesville town (part).....	515	122	385	1	2	0	2	3	3	122
District 5.....	658	444	206	2	0	0	0	6	7	440
Athens village.....	106	79	25	0	0	0	0	2	2	77
District 6.....	671	466	197	2	0	0	3	3	5	464
District 7.....	550	218	323	1	1	0	1	6	7	216
Homer town (part).....	483	196	279	0	1	0	1	6	7	194
District 8.....	581	204	369	3	1	0	0	4	4	201
Homer town (part).....	136	52	81	0	1	0	0	2	1	52
Lisbon village.....	75	50	25	0	0	0	0	0	1	49
District 9.....	636	475	157	1	0	0	1	2	5	473
Homer town (part).....	266	133	131	0	0	0	1	1	3	133
District 10.....	582	156	418	1	2	0	1	4	3	154
Homer town (part).....	419	110	308	1	2	0	1	2	3	108
Concordia Parish.....	7,613	4,672	2,838	25	13	1	14	50	60	4,635
District 1.....	1,706	594	1,094	1	2	0	3	12	8	591
Clayton town.....	277	94	182	0	0	0	0	1	0	94
Ferriday town (part).....	840	17	818	0	0	0	1	4	2	17
Spokane CDP.....	217	208	7	0	0	0	0	2	0	208
District 2.....	885	323	553	1	2	0	3	3	10	318
Minorca CDP (part).....	279	108	166	0	1	0	2	2	5	107
Vidalia town (part).....	563	173	386	1	1	0	1	1	4	170
District 3.....	1,651	1,503	124	4	4	1	3	12	20	1,487
Minorca CDP (part).....	420	377	39	2	0	0	0	2	2	375
Vidalia town (part).....	1,144	1,059	65	2	4	1	3	10	17	1,046
District 4.....	1,757	978	737	17	5	0	2	18	13	968
Ferriday town (part).....	470	207	253	4	4	0	0	2	1	207
Minorca CDP (part).....	128	117	8	0	0	0	0	3	0	117
Ridgecrest town.....	268	202	62	3	0	0	1	0	5	198
District 5A.....	728	410	315	0	0	0	2	1	5	409
District 5B.....	886	864	15	2	0	0	1	4	4	862
Monterey CDP.....	167	165	1	0	0	0	0	1	1	165
De Soto Parish.....	10,562	6,258	4,071	88	9	3	51	82	195	6,154
District 1A.....	1,043	716	300	10	1	1	7	8	27	700
Keachi town.....	122	99	22	0	1	0	0	0	8	92
Longstreet village (part).....	60	45	14	0	0	0	0	1	0	45
District 1B.....	967	630	317	5	0	0	7	8	18	619
Logansport town.....	644	368	262	3	0	0	5	6	14	359
District 1C.....	879	721	138	5	1	0	7	7	23	705
Longstreet village (part).....	11	10	1	0	0	0	0	0	0	10
Stanley village.....	45	42	0	1	0	0	2	0	2	42
District 2.....	1,101	989	81	11	1	1	7	11	17	980
Stonewall town.....	725	659	46	8	1	0	2	9	9	653
District 3.....	1,265	1,077	152	21	0	0	6	9	29	1,060

Table 13.

## Occupied Housing Units (Households) by Race and Hispanic or Latino Origin of Householder: 2010—Con.

[For information on confidentiality protection, nonsampling error, and definitions, see Selected Appendixes at <www.census.gov/prod/cen2010/cph-1-a.pdf>]

State Parish Parish Subdivision Place	Total occupied housing units	Race of householder						Two or More Races	House- holder Hispanic or Latino (of any race)	House- holder White alone, not Hispanic or Latino
		One race								
		White	Black or African American	American Indian and Alaska Native	Asian	Native Hawaiian and Other Pacific Islander	Some Other Race			
De Soto Parish—Con.										
District 3—Con.										
Gloster CDP (part).....	25	20	5	0	0	0	0	0	20	
District 4A.....	1,050	561	463	10	1	0	5	10	552	
Gloster CDP (part).....	16	13	3	0	0	0	0	0	9	
Grand Cane village.....	106	90	14	2	0	0	0	0	89	
Mansfield city (part).....	49	21	26	0	1	0	0	1	21	
District 4B.....	767	232	518	9	3	1	0	4	228	
Mansfield city (part).....	646	180	449	9	3	1	0	4	176	
South Mansfield village (part).....	0	0	0	0	0	0	0	0	0	
District 4C.....	779	209	558	3	0	0	4	5	204	
Mansfield city (part).....	531	121	403	2	0	0	3	2	118	
District 4D.....	821	264	543	2	1	0	3	8	261	
Mansfield city (part).....	324	104	212	2	1	0	2	3	101	
South Mansfield village (part).....	152	38	110	0	0	0	1	3	38	
District 5.....	1,065	540	502	11	1	0	3	8	532	
Frierson CDP.....	51	18	31	2	0	0	0	0	18	
Mansfield city (part).....	150	68	80	1	0	0	0	1	66	
District 6.....	825	319	499	1	0	0	2	4	313	
Mansfield city (part).....	274	19	254	0	0	0	1	0	18	
East Baton Rouge Parish.....	172,057	93,346	70,587	402	4,191	37	1,787	1,707	4,999	90,587
District 1.....	13,781	8,063	5,509	35	50	2	42	80	142	7,978
Baker city (part).....	2,496	566	1,891	4	5	0	14	16	24	558
Central city (part).....	1,211	1,179	17	7	1	2	2	3	12	1,170
Zachary city.....	5,164	3,350	1,723	13	30	0	16	32	60	3,311
District 2.....	10,382	1,414	8,827	23	17	0	20	81	73	1,389
Baker city (part).....	2,454	768	1,656	11	2	0	6	11	29	752
Baton Rouge city (part).....	5,647	46	5,536	5	8	0	5	47	23	44
Brownfields CDP (part).....	1,481	468	985	7	3	0	7	11	16	462
District 3.....	18,155	12,557	4,361	33	700	6	273	225	903	12,002
Baton Rouge city (part).....	2,662	2,296	196	7	124	1	8	30	77	2,240
Gardere CDP.....	3,762	1,182	2,261	8	69	2	172	68	395	1,001
Oak Hills Place CDP (part).....	3,258	2,632	453	4	121	0	20	28	112	2,543
Village St. George CDP.....	2,744	1,878	722	2	74	0	28	40	134	1,781
District 4.....	12,399	9,047	3,076	31	86	1	68	90	191	8,937
Baton Rouge city (part).....	1,375	410	881	2	31	1	29	21	58	388
Brownfields CDP (part).....	514	171	332	3	5	0	1	2	3	170
Central city (part).....	8,968	8,118	704	23	41	0	27	55	104	8,042
Monticello CDP (part).....	1,160	173	964	1	8	0	6	8	16	165
District 5.....	10,916	1,216	9,436	22	40	0	126	76	278	1,105
Baton Rouge city (part).....	5,297	440	4,774	9	10	0	26	38	88	400
Merrydale CDP.....	3,217	201	2,970	5	4	0	16	21	42	179
Monticello CDP (part).....	670	169	483	4	7	0	2	5	10	163
District 6.....	14,072	4,132	9,105	38	387	6	257	147	541	3,922
Baton Rouge city (part).....	14,072	4,132	9,105	38	387	6	257	147	541	3,922
District 7.....	12,943	3,123	9,596	25	41	2	50	106	152	3,051
Baton Rouge city (part).....	12,943	3,123	9,596	25	41	2	50	106	152	3,051
District 8.....	16,008	9,973	5,011	33	552	3	274	162	628	9,649
Baton Rouge city (part).....	12,242	7,375	4,109	23	448	3	155	127	419	7,135
District 9.....	16,550	13,066	2,623	52	449	4	175	181	532	12,727
Baton Rouge city (part).....	97	88	7	1	1	0	0	0	1	87
Old Jefferson CDP.....	2,817	2,344	324	13	69	2	34	31	110	2,274
Shenandoah CDP.....	7,014	5,934	783	15	173	2	45	62	189	5,791
District 10.....	11,963	4,955	5,896	33	778	3	116	182	323	4,787
Baton Rouge city (part).....	11,963	4,955	5,896	33	778	3	116	182	323	4,787
District 11.....	17,946	13,316	3,682	40	470	5	257	176	727	12,897
Baton Rouge city (part).....	9,599	7,358	1,794	17	265	1	83	81	260	7,205
Inniswold CDP.....	2,682	2,114	454	7	65	3	13	26	74	2,054
Westminster CDP.....	1,374	1,171	139	5	42	0	9	8	38	1,143
District 12.....	16,942	12,484	3,465	37	621	5	129	201	509	12,143
Baton Rouge city (part).....	15,577	11,364	3,304	34	563	5	121	186	458	11,062
Oak Hills Place CDP (part).....	298	204	75	1	12	0	2	4	12	194
East Carroll Parish.....	2,552	881	1,625	4	17	0	13	12	35	871
District 1.....	270	190	74	2	0	0	3	1	6	188
District 2.....	273	216	56	0	0	0	1	0	4	213
District 3.....	280	92	187	0	0	0	0	1	2	91
Lake Providence town (part).....	77	1	76	0	0	0	0	0	0	1
District 4.....	351	275	52	0	12	0	8	4	11	273
Lake Providence town (part).....	255	212	23	0	11	0	6	3	9	210
District 5.....	279	63	211	0	3	0	1	1	2	63
Lake Providence town (part).....	279	63	211	0	3	0	1	1	2	63
District 6.....	259	7	250	0	2	0	0	0	1	7
Lake Providence town (part).....	259	7	250	0	2	0	0	0	1	7
District 7.....	262	10	250	0	0	0	2	2	2	10
Lake Providence town (part).....	140	10	128	0	0	0	0	2	1	10
District 8.....	331	5	323	1	0	0	0	2	3	5
Lake Providence town (part).....	290	4	284	1	0	0	0	1	3	4

Table 13.

**Occupied Housing Units (Households) by Race and Hispanic or Latino Origin of Householder: 2010—Con.**

[For information on confidentiality protection, nonsampling error, and definitions, see Selected Appendixes at &lt;www.census.gov/prod/cen2010/cph-1-a.pdf&gt;]

State Parish Parish Subdivision Place	Total occupied housing units	Race of householder							Two or More Races	House- holder Hispanic or Latino (of any race)	House- holder White alone, not Hispanic or Latino
		One race									
		White	Black or African American	American Indian and Alaska Native	Asian	Native Hawaiian and Other Pacific Islander	Some Other Race				
East Carroll Parish—Con.											
District 9.....	247	23	222	1	0	0	0	1	4	21	
Lake Providence town (part).....	180	7	171	1	0	0	0	1	2	7	
East Feliciana Parish.....	7,022	4,244	2,678	18	13	0	4	65	42	4,216	
District 1A.....	935	636	288	1	5	0	0	5	10	627	
Clinton town (part).....	1	1	0	0	0	0	0	0	0	1	
District 1B.....	1,028	769	242	7	0	0	2	8	6	764	
Slaughter town.....	376	348	17	6	0	0	1	4	6	343	
District 2.....	710	305	396	2	0	0	1	6	2	305	
District 3.....	750	349	389	2	2	0	0	8	3	348	
Jackson town (part).....	184	104	75	1	0	0	0	4	0	104	
Wilson village (part).....	93	16	77	0	0	0	0	0	0	16	
District 4A.....	184	149	33	0	1	0	0	1	1	148	
Jackson town (part).....	184	149	33	0	1	0	0	1	1	148	
District 4B.....	796	570	208	2	2	0	0	14	6	567	
Jackson town (part).....	411	277	127	1	2	0	0	4	3	275	
District 5.....	756	370	373	0	2	0	0	11	6	368	
Clinton town (part).....	665	299	353	0	2	0	0	11	5	298	
District 6.....	1,097	728	361	2	1	0	0	5	5	723	
District 7.....	766	368	388	2	0	0	1	7	3	366	
Norwood village.....	145	108	36	0	0	0	0	1	1	107	
Wilson village (part).....	133	34	96	0	0	0	0	3	0	34	
Evangeline Parish.....	12,829	9,287	3,337	43	34	1	47	80	133	9,214	
District 1.....	1,004	817	172	1	2	0	3	9	6	815	
Chataignier village.....	146	70	73	0	0	0	1	2	1	70	
District 2.....	1,002	828	147	2	5	0	14	6	18	823	
Basile town (part).....	580	457	104	0	5	0	10	4	14	453	
District 3.....	1,146	847	274	9	2	0	5	9	10	843	
Mamou town (part).....	299	130	163	2	1	0	1	2	3	130	
Reddell CDP.....	275	221	45	3	1	0	1	4	1	221	
District 4.....	1,258	1,214	24	7	1	0	4	8	14	1,204	
Pine Prairie village.....	347	340	2	3	0	0	1	1	3	338	
District 5.....	1,278	1,186	78	5	0	1	0	8	13	1,173	
Turkey Creek village.....	176	173	0	0	0	0	0	3	2	171	
District 6.....	1,127	892	212	5	1	0	9	8	14	887	
Mamou town (part).....	425	260	159	1	0	0	2	3	5	259	
District 7.....	1,036	780	245	3	3	0	1	4	9	772	
Mamou town (part).....	676	441	227	2	2	0	1	3	6	436	
District 8.....	1,131	722	397	4	0	0	4	4	15	714	
Ville Platte city (part).....	199	126	72	1	0	0	0	0	2	124	
District 9.....	772	377	388	1	3	0	1	2	9	373	
Ville Platte city (part).....	589	212	371	1	3	0	1	1	7	209	
District 10.....	834	771	54	1	6	0	2	0	10	763	
Ville Platte city (part).....	164	156	5	1	2	0	0	0	2	154	
District 11.....	925	532	378	2	8	0	0	5	6	528	
Ville Platte city (part).....	778	429	336	2	7	0	0	4	4	427	
District 12.....	753	308	431	1	3	0	2	8	8	306	
Ville Platte city (part).....	753	308	431	1	3	0	2	8	8	306	
District 13.....	563	13	537	2	0	0	2	9	1	13	
Ville Platte city (part).....	563	13	537	2	0	0	2	9	1	13	
Franklin Parish.....	7,904	5,628	2,203	13	8	1	11	40	55	5,601	
District 1.....	1,127	1,032	88	2	1	0	2	2	5	1,030	
District 2.....	1,213	993	207	5	0	0	0	8	11	985	
Winnsboro city (part).....	423	274	147	0	0	0	0	2	6	271	
District 3.....	1,089	920	165	1	0	0	0	3	8	915	
Gilbert village (part).....	202	144	56	1	0	0	0	1	0	144	
Wisner town (part).....	216	175	40	0	0	0	0	1	3	173	
District 4.....	1,180	1,016	153	1	0	1	4	5	12	1,010	
District 5.....	1,043	247	784	0	2	0	0	10	3	247	
Winnsboro city (part).....	647	107	533	0	2	0	0	5	3	107	
District 6.....	1,287	1,137	137	2	4	0	2	5	8	1,133	
Baskin village.....	101	95	5	0	0	0	0	1	0	95	
Winnsboro city (part).....	310	258	45	0	4	0	1	2	5	256	
District 7.....	965	283	669	2	1	0	3	7	8	281	
Gilbert village (part).....	7	7	0	0	0	0	0	0	0	7	
Winnsboro city (part).....	431	49	372	1	1	0	2	6	5	48	
Wisner town (part).....	144	30	114	0	0	0	0	0	1	30	
Grant Parish.....	7,496	6,573	750	63	10	1	16	83	87	6,511	
District 1.....	955	836	105	4	0	0	1	9	8	832	
Montgomery town.....	306	241	57	2	0	0	0	6	3	240	
District 2.....	909	861	29	7	1	0	2	9	12	854	
Collfax town (part).....	146	124	20	1	0	0	1	0	2	123	
District 3.....	734	182	542	0	2	0	0	8	1	182	
Collfax town (part).....	390	43	342	0	0	0	0	5	1	43	
District 4.....	878	784	62	10	3	0	2	17	21	765	



Table 13.

**Occupied Housing Units (Households) by Race and Hispanic or Latino Origin of Householder: 2010—Con.**

[For information on confidentiality protection, nonsampling error, and definitions, see Selected Appendixes at &lt;www.census.gov/prod/cen2010/cph-1-a.pdf&gt;]

State Parish Parish Subdivision Place	Total occupied housing units	Race of householder						Two or More Races	House- holder Hispanic or Latino (of any race)	House- holder White alone, not Hispanic or Latino
		One race								
		White	Black or African American	American Indian and Alaska Native	Asian	Native Hawaiian and Other Pacific Islander	Some Other Race			
Grant Parish—Con.										
District 4—Con.										
Creola village.....	68	61	5	0	0	0	1	1	4	58
Prospect CDP (part).....	55	52	0	1	1	0	0	1	0	52
Rock Hill CDP (part).....	42	40	0	1	0	0	0	1	0	40
District 5.....	990	955	7	14	0	0	4	10	13	946
Prospect CDP (part).....	115	109	1	1	0	0	0	4	0	109
Rock Hill CDP (part).....	61	61	0	0	0	0	0	0	1	60
District 6.....	1,096	1,062	2	8	3	0	3	18	19	1,048
Pollock town.....	183	173	1	2	2	0	0	5	1	173
District 7.....	1,005	987	2	10	0	1	2	3	6	983
Dry Prong village.....	171	167	0	2	0	0	1	1	1	167
District 8.....	929	906	1	10	1	0	2	9	7	901
Georgetown village.....	122	117	0	3	0	0	0	2	0	117
Iberia Parish.....	26,778	17,840	7,833	99	453	5	311	237	717	17,480
District 1.....	1,536	446	1,034	4	24	0	15	13	34	434
New Iberia city (part).....	1,521	433	1,033	3	24	0	15	13	32	423
District 2.....	1,497	457	933	1	79	1	9	17	30	441
New Iberia city (part).....	1,192	336	763	1	70	0	8	14	22	326
District 3.....	2,002	1,559	340	4	67	0	11	21	49	1,527
New Iberia city (part).....	1,313	1,015	241	1	44	0	4	8	33	993
District 4.....	2,030	687	1,261	10	21	0	28	23	48	674
New Iberia city (part).....	2,030	687	1,261	10	21	0	28	23	48	674
District 5.....	2,017	1,462	464	3	25	0	40	23	86	1,425
New Iberia city (part).....	1,480	1,014	400	2	22	0	24	18	59	987
District 6.....	1,811	1,147	582	8	25	0	37	12	66	1,119
New Iberia city (part).....	1,472	899	503	7	23	0	31	9	54	877
District 7.....	2,198	2,008	135	6	9	1	27	12	50	1,986
New Iberia city (part).....	2,069	1,887	128	6	8	1	27	12	50	1,865
District 8.....	2,501	2,126	312	8	26	0	11	18	38	2,101
New Iberia city (part).....	628	555	56	2	12	0	1	2	8	548
District 9.....	2,083	1,694	362	8	3	0	7	9	26	1,675
Loreauville village.....	341	274	66	1	0	0	0	0	3	271
District 10.....	1,849	1,499	251	14	47	1	19	18	50	1,472
Lydia CDP.....	373	326	38	1	5	1	0	2	2	325
New Iberia city (part).....	1	0	1	0	0	0	0	0	0	0
District 11.....	1,737	998	707	5	6	0	8	13	24	983
Jeanerette city (part).....	1,019	621	377	4	4	0	5	8	18	609
District 12.....	1,659	449	1,155	3	5	1	29	17	42	434
Jeanerette city (part).....	961	109	843	0	1	0	6	2	18	104
District 13.....	1,997	1,773	126	18	13	0	52	15	123	1,702
Delcambre town (part).....	135	123	2	4	2	0	2	2	11	115
District 14.....	1,861	1,535	171	7	103	1	18	26	51	1,507
Iberville Parish.....	11,072	6,179	4,725	32	22	0	45	69	176	6,080
District 1.....	772	194	572	1	0	0	4	1	14	187
White Castle town.....	681	136	541	1	0	0	2	1	9	132
District 2.....	865	826	23	5	1	0	4	6	16	817
District 3.....	628	243	383	0	0	0	1	1	5	239
Bayou Goula CDP.....	201	16	185	0	0	0	0	0	0	16
District 4.....	392	76	309	0	2	0	0	5	9	70
St. Gabriel city (part).....	391	75	309	0	2	0	0	5	9	69
District 5.....	997	713	267	2	1	0	1	13	14	702
Plaquemine city (part).....	867	688	163	2	1	0	1	12	12	677
District 6.....	812	247	550	0	2	0	5	8	14	240
Plaquemine city (part).....	36	8	28	0	0	0	0	0	0	8
District 7.....	751	179	558	5	1	0	7	1	16	173
Plaquemine city (part).....	751	179	558	5	1	0	7	1	16	173
District 8.....	882	556	316	1	2	0	7	0	22	543
Plaquemine city (part).....	792	471	312	0	2	0	7	0	20	460
District 9.....	1,042	668	358	6	4	0	1	5	9	663
Plaquemine city (part).....	114	92	21	0	1	0	0	0	2	90
District 10.....	952	725	210	3	1	0	5	8	19	713
Crescent CDP.....	333	221	108	0	0	0	2	2	6	218
Plaquemine city (part).....	146	56	90	0	0	0	0	0	0	56
District 11.....	1,058	796	246	6	3	0	1	6	5	792
Grosse Tete village.....	262	164	95	0	1	0	0	2	1	163
Rosedale village.....	318	185	128	1	2	0	0	2	1	184
District 12.....	790	262	518	1	0	0	1	8	9	257
Maringouin town.....	397	65	329	0	0	0	0	3	2	64
District 13.....	1,131	694	415	2	5	0	8	7	24	684
St. Gabriel city (part).....	698	298	388	0	3	0	6	3	17	292
Jackson Parish.....	6,261	4,398	1,762	17	8	1	23	52	61	4,372
District 1.....	987	887	80	5	2	0	6	7	14	881
Quitman village.....	71	66	5	0	0	0	0	0	0	66
District 2.....	1,149	976	149	5	1	1	8	9	16	970
Eros town.....	66	60	4	2	0	0	0	2	2	58

Table 13.

**Occupied Housing Units (Households) by Race and Hispanic or Latino Origin of Householder: 2010—Con.**

[For information on confidentiality protection, nonsampling error, and definitions, see Selected Appendixes at &lt;www.census.gov/prod/cen2010/cph-1-a.pdf&gt;]

State Parish Parish Subdivision Place	Total occupied housing units	Race of householder							Two or More Races	House- holder Hispanic or Latino (of any race)	House- holder White alone, not Hispanic or Latino
		One race									
		White	Black or African American	American Indian and Alaska Native	Asian	Native Hawaiian and Other Pacific Islander	Some Other Race				
Jackson Parish—Con.											
District 3.....	894	706	176	1	0	0	1	10	7	702	
Chatham town.....	255	153	96	1	0	0	0	5	1	153	
District 4.....	676	291	378	1	0	0	2	4	5	290	
East Hodge village.....	119	9	108	0	0	0	2	0	4	8	
Jonesboro town (part).....	2	0	2	0	0	0	0	0	0	0	
District 5.....	833	217	607	0	3	0	0	6	4	216	
Jonesboro town (part).....	833	217	607	0	3	0	0	6	4	216	
District 6.....	820	662	150	1	0	0	0	7	4	659	
Jonesboro town (part).....	354	271	79	0	0	0	0	4	0	271	
District 7.....	902	659	222	4	2	0	6	9	11	654	
Hodge village.....	219	140	74	0	0	0	2	3	4	138	
Jonesboro town (part).....	384	262	112	3	2	0	3	2	6	259	
North Hodge village.....	167	130	32	0	0	0	1	4	1	130	
Jefferson Parish.....	169,647	115,223	40,484	719	5,268	67	5,244	2,642	16,644	105,440	
District 1.....	33,000	19,136	10,544	205	1,394	13	1,104	604	3,109	17,494	
Barataria CDP.....	410	373	24	6	1	0	0	6	6	367	
Estelle CDP (part).....	4,763	3,331	1,037	35	173	2	113	72	385	3,105	
Grand Isle town.....	565	533	3	11	1	0	3	14	14	522	
Gretna city (part).....	6,968	4,245	2,159	34	159	2	256	113	739	3,851	
Harvey CDP (part).....	2,145	1,082	748	3	225	0	38	49	142	1,003	
Jean Lafitte town.....	649	603	5	18	7	0	2	14	20	586	
Lafitte CDP.....	380	353	4	10	5	0	3	5	9	346	
Terrytown CDP.....	8,384	4,208	3,247	27	287	6	454	155	1,105	3,685	
Timberlane CDP.....	3,475	1,899	1,202	14	165	1	123	71	338	1,723	
Woodmere CDP (part).....	105	7	91	1	3	0	2	1	4	6	
District 2.....	33,933	26,654	5,161	206	903	12	569	428	2,122	25,338	
Avondale CDP.....	1,672	1,032	421	11	143	1	41	23	131	955	
Bridge City CDP (part).....	1,338	860	404	8	5	1	47	13	147	792	
Elmwood CDP.....	2,718	1,881	561	7	170	1	41	57	188	1,758	
Gretna city (part).....	0	0	0	0	0	0	0	0	0	0	
Harahan city.....	3,864	3,682	74	24	35	1	25	23	136	3,574	
Harvey CDP (part).....	3,126	2,284	549	20	112	2	105	54	318	2,116	
Jefferson CDP.....	5,257	3,843	1,166	16	56	4	112	60	375	3,611	
Marrero CDP (part).....	5,380	3,851	1,007	59	285	0	97	81	299	3,693	
Metairie CDP (part).....	2,133	1,915	142	8	14	0	34	20	169	1,786	
River Ridge CDP (part).....	4,731	4,437	174	12	30	1	28	49	201	4,277	
Westwego city (part).....	3,437	2,692	600	41	19	1	39	45	149	2,603	
District 3.....	26,863	8,190	16,697	98	609	13	884	372	2,194	7,203	
Bridge City CDP (part).....	1,379	344	842	6	94	0	75	18	129	310	
Estelle CDP (part).....	644	346	215	5	22	1	31	24	84	312	
Harvey CDP (part).....	2,273	302	1,680	5	62	2	176	46	367	159	
Kenner city (part).....	3,965	874	2,623	16	13	5	352	82	718	599	
Marrero CDP (part).....	6,838	2,005	4,539	22	144	1	69	58	239	1,873	
Metairie CDP (part).....	2,810	1,630	1,073	9	10	0	45	43	216	1,483	
River Ridge CDP (part).....	1,101	471	587	4	8	0	14	17	54	435	
Waggaman CDP.....	3,377	1,132	2,111	19	23	2	64	26	158	1,057	
Westwego city (part).....	0	0	0	0	0	0	0	0	0	0	
Woodmere CDP (part).....	3,523	496	2,774	10	142	2	49	50	185	413	
District 4.....	34,766	27,502	4,038	103	1,117	12	1,414	580	5,158	24,113	
Kenner city (part).....	20,879	15,473	3,109	68	776	6	1,053	394	3,743	13,053	
Metairie CDP (part).....	13,887	12,029	929	35	341	6	361	186	1,415	11,060	
District 5.....	41,085	33,741	4,044	107	1,245	17	1,273	658	4,061	31,292	
Metairie CDP (part).....	41,085	33,741	4,044	107	1,245	17	1,273	658	4,061	31,292	
Jefferson Davis Parish.....	11,771	9,560	1,967	51	25	0	51	117	150	9,480	
District 1.....	945	817	112	3	2	0	4	7	14	812	
Lake Arthur town (part).....	711	589	108	3	2	0	3	6	11	585	
District 2.....	918	873	37	1	1	0	2	4	9	867	
Lake Arthur town (part).....	384	364	16	1	0	0	0	3	6	359	
District 3.....	759	308	438	2	1	0	1	9	6	304	
Jennings city (part).....	712	290	410	2	1	0	1	8	6	286	
District 4.....	922	795	108	4	1	0	6	8	18	785	
Jennings city (part).....	873	749	106	4	1	0	6	7	17	740	
District 5.....	905	801	77	3	7	0	4	13	14	793	
Jennings city (part).....	658	572	68	3	3	0	2	10	8	568	
District 6.....	677	315	346	2	2	0	5	7	15	310	
Jennings city (part).....	677	315	346	2	2	0	5	7	15	310	
District 7.....	992	884	93	1	3	0	3	8	10	878	
Jennings city (part).....	980	872	93	1	3	0	3	8	10	866	
District 8.....	890	857	21	4	1	0	4	3	8	853	
District 9.....	904	638	232	20	2	0	3	9	6	634	
Elton town.....	479	273	188	8	2	0	3	5	3	272	
District 10.....	974	826	125	4	0	0	3	16	10	820	
Fenton village.....	138	57	77	1	0	0	2	1	4	56	
District 11.....	860	728	119	1	1	0	4	7	13	719	
Roanoke CDP.....	204	154	46	1	1	0	1	1	2	153	
Welsh town (part).....	514	443	65	0	0	0	2	4	6	440	

Table 13.

**Occupied Housing Units (Households) by Race and Hispanic or Latino Origin of Householder: 2010—Con.**

[For information on confidentiality protection, nonsampling error, and definitions, see Selected Appendixes at &lt;www.census.gov/prod/cen2010/cph-1-a.pdf&gt;]

State Parish Parish Subdivision Place	Total occupied housing units	Race of householder							Two or More Races	House- holder Hispanic or Latino (of any race)	House- holder White alone, not Hispanic or Latino
		One race									
		White	Black or African American	American Indian and Alaska Native	Asian	Native Hawaiian and Other Pacific Islander	Some Other Race				
Jefferson Davis Parish—Con.											
District 12.....	916	704	197	2	2	0	3	8	11	699	
Welsh town (part).....	702	511	180	2	1	0	2	6	10	506	
District 13.....	1,109	1,014	62	4	2	0	9	18	16	1,006	
Lacassine CDP.....	173	162	7	1	0	0	1	2	5	160	
Lafayette Parish.....	87,027	63,612	20,231	280	1,011	25	895	973	2,636	62,063	
District A.....	10,765	6,145	4,353	27	35	1	96	108	240	6,026	
Carencro city (part).....	2,568	1,503	980	9	10	0	49	17	85	1,469	
Lafayette city (part).....	5,327	2,411	2,799	7	18	0	31	61	106	2,354	
District B.....	19,024	14,723	3,551	59	183	2	299	207	796	14,268	
Carencro city (part).....	417	264	138	3	3	0	3	6	4	264	
Duson town (part).....	590	438	130	1	3	0	10	8	27	423	
Lafayette city (part).....	2,485	2,031	284	3	60	0	62	45	167	1,942	
Ossun CDP.....	736	432	289	0	0	0	6	9	10	428	
Scott city.....	3,447	2,857	467	12	38	0	40	33	98	2,806	
District C.....	6,749	1,139	5,428	15	13	1	55	98	117	1,107	
Lafayette city (part).....	6,067	858	5,047	13	11	1	48	89	104	834	
District D.....	6,327	4,019	2,048	22	91	1	39	107	157	3,925	
Lafayette city (part).....	6,327	4,019	2,048	22	91	1	39	107	157	3,925	
District E.....	10,314	8,065	1,730	40	182	5	169	123	438	7,820	
Lafayette city (part).....	10,303	8,061	1,723	40	182	5	169	123	437	7,817	
District F.....	12,438	11,238	736	36	238	6	63	121	314	10,996	
Lafayette city (part).....	11,176	10,148	631	34	190	6	55	112	282	9,931	
District G.....	21,410	18,283	2,385	81	269	9	174	209	574	17,921	
Broussard city (part).....	3,125	2,563	470	9	32	2	28	21	73	2,521	
Lafayette city (part).....	7,759	6,363	1,067	28	138	3	67	93	233	6,217	
Milton CDP.....	1,085	1,044	23	1	2	0	7	8	26	1,027	
Youngsville city.....	2,870	2,587	199	10	28	1	21	24	70	2,539	
Lafourche Parish.....	35,486	29,291	4,263	829	191	10	551	351	1,013	28,904	
District 1.....	2,930	1,395	1,458	21	18	1	14	23	45	1,374	
Thibodaux city (part).....	2,013	870	1,089	14	12	1	8	19	32	854	
District 2.....	4,674	4,186	402	32	12	1	16	25	55	4,152	
Chackbay CDP.....	1,842	1,741	75	15	4	0	2	5	14	1,730	
Choctaw CDP.....	355	351	0	0	1	0	1	2	3	350	
Des Allemands CDP (part).....	191	181	2	2	0	0	1	5	2	180	
Kraemer CDP.....	359	357	1	1	0	0	0	0	8	350	
Raceland CDP (part).....	229	211	14	1	0	0	1	2	3	209	
Thibodaux city (part).....	1	0	1	0	0	0	0	0	0	0	
District 3.....	4,356	3,532	721	14	40	0	16	33	61	3,493	
Thibodaux city (part).....	3,021	2,451	505	8	26	0	6	25	43	2,420	
District 4.....	4,719	4,211	339	76	22	1	40	30	87	4,168	
Bayou Blue CDP (part).....	1,389	1,228	67	59	4	0	13	18	26	1,218	
Bayou Country Club CDP.....	535	518	13	1	1	0	2	0	6	513	
Lafourche Crossing CDP.....	746	641	88	4	6	0	2	5	7	638	
Thibodaux city (part).....	779	674	91	3	6	0	1	4	14	662	
District 5.....	4,264	3,397	653	102	11	0	52	49	100	3,354	
Bayou Blue CDP (part).....	1,464	1,277	53	70	7	0	34	23	66	1,246	
Raceland CDP (part).....	2,309	1,652	587	29	2	0	17	22	31	1,641	
District 6.....	3,757	3,139	472	50	11	4	53	28	105	3,096	
Lockport town (part).....	308	294	4	7	0	0	3	0	3	294	
Lockport Heights CDP.....	468	452	3	8	0	0	2	3	8	448	
Mathews CDP.....	810	786	12	4	4	1	1	2	13	775	
Raceland CDP (part).....	1,232	804	384	7	2	0	27	8	41	792	
District 7.....	3,419	2,989	99	192	15	1	83	40	127	2,948	
Larose CDP (part).....	1,643	1,426	73	65	13	0	45	21	72	1,401	
Lockport town (part).....	708	653	22	15	1	1	11	5	16	648	
District 8.....	3,680	3,209	80	135	48	2	143	63	231	3,142	
Cut Off CDP.....	2,160	1,902	24	85	19	1	84	45	125	1,874	
Galliano CDP (part).....	506	456	3	22	3	1	17	4	28	447	
Larose CDP (part).....	994	832	53	28	26	0	42	13	77	803	
District 9.....	3,687	3,233	39	207	14	0	134	60	202	3,177	
Galliano CDP (part).....	2,321	2,057	31	101	8	0	86	38	138	2,016	
Golden Meadow town.....	823	729	5	49	1	0	31	8	41	720	
La Salle Parish.....	5,468	4,881	474	52	8	0	10	43	30	4,868	
District 1.....	522	499	12	4	0	0	1	6	1	499	
Olla town (part).....	156	150	5	0	0	0	1	0	1	150	
District 2.....	542	513	17	3	3	0	1	5	5	511	
Olla town (part).....	409	394	6	2	2	0	0	5	4	392	
District 3.....	505	486	7	5	0	0	3	4	4	485	
Tullos town (part).....	150	140	3	4	0	0	2	1	2	140	
Urania town.....	272	264	3	1	0	0	1	3	2	263	
District 4.....	570	545	15	4	0	0	1	5	3	545	
Jena town (part).....	197	181	12	1	0	0	0	3	2	181	
District 5.....	599	569	16	5	2	0	3	4	5	567	
Jena town (part).....	584	555	16	4	2	0	3	4	5	553	
District 6.....	553	500	42	6	1	0	1	3	7	494	

Table 13.

**Occupied Housing Units (Households) by Race and Hispanic or Latino Origin of Householder: 2010—Con.**

[For information on confidentiality protection, nonsampling error, and definitions, see Selected Appendixes at &lt;www.census.gov/prod/cen2010/cph-1-a.pdf&gt;]

State Parish Parish Subdivision Place	Total occupied housing units	Race of householder							Two or More Races	House- holder Hispanic or Latino (of any race)	House- holder White alone, not Hispanic or Latino
		One race									
		White	Black or African American	American Indian and Alaska Native	Asian	Native Hawaiian and Other Pacific Islander	Some Other Race				
La Salle Parish—Con.											
District 6—Con.											
Jena town (part).....	311	289	16	4	1	0	0	1	5	284	
Midway CDP (part).....	185	160	21	2	0	0	1	1	2	159	
District 7.....	562	531	13	11	2	0	0	5	3	530	
Jena town (part).....	0	0	0	0	0	0	0	0	0	0	
District 8.....	553	540	0	7	0	0	0	6	1	539	
District 9.....	556	547	4	3	0	0	0	2	1	547	
District 10.....	506	151	348	4	0	0	0	3	0	151	
Jena town (part).....	120	61	56	1	0	0	0	2	0	61	
Midway CDP (part).....	319	85	232	2	0	0	0	0	0	85	
Lincoln Parish.....	17,599	10,227	6,743	44	271	10	159	145	332	10,090	
District 1.....	1,272	231	998	1	11	6	7	18	23	223	
Grambling city (part).....	537	5	522	0	2	1	1	6	2	5	
Ruston city (part).....	425	147	257	0	8	0	2	11	10	140	
District 2.....	1,166	177	950	2	6	0	27	4	39	168	
Grambling city (part).....	727	8	704	1	5	0	7	2	10	8	
Ruston city (part).....	0	0	0	0	0	0	0	0	0	0	
District 3.....	1,524	1,084	406	5	2	0	17	10	29	1,073	
Simsboro village.....	315	234	70	2	1	0	6	2	10	230	
Vienna town.....	146	136	6	0	1	0	0	3	0	136	
District 4.....	1,580	1,295	266	5	4	0	7	3	17	1,287	
Dubach town.....	403	227	170	1	3	0	1	1	4	224	
District 5.....	1,659	1,498	129	3	4	0	14	11	31	1,485	
Choudrant village.....	349	320	25	0	1	0	0	3	2	318	
Downsville village (part).....	11	10	1	0	0	0	0	0	0	10	
Ruston city (part).....	1	1	0	0	0	0	0	0	0	1	
District 6.....	2,056	1,562	380	6	75	0	16	17	33	1,543	
Grambling city (part).....	1	1	0	0	0	0	0	0	0	1	
Ruston city (part).....	1,697	1,245	355	5	71	0	8	13	25	1,227	
District 7.....	1,546	1,337	143	6	25	1	16	18	38	1,319	
Ruston city (part).....	1,403	1,223	126	3	23	1	11	16	24	1,212	
District 8.....	1,665	1,229	366	5	31	2	22	10	39	1,213	
Ruston city (part).....	1,027	654	320	4	23	2	15	9	27	645	
District 9.....	986	250	693	1	23	0	10	9	19	243	
Ruston city (part).....	986	250	693	1	23	0	10	9	19	243	
District 10.....	1,357	291	1,039	3	2	1	8	13	17	288	
Ruston city (part).....	743	79	652	1	1	1	4	5	9	78	
District 11.....	1,828	672	1,041	5	73	0	12	25	29	659	
Ruston city (part).....	1,493	410	973	4	73	0	12	21	25	401	
District 12.....	960	601	332	2	15	0	3	7	18	589	
Ruston city (part).....	851	558	269	1	15	0	2	6	15	547	
Livingston Parish.....	46,007	42,804	2,141	191	161	11	340	359	1,005	42,198	
District 1.....	4,026	3,917	44	14	9	3	14	25	52	3,883	
Livingston town (part).....	685	651	25	1	1	1	3	3	7	647	
Walker town (part).....	46	42	0	0	1	0	1	2	1	42	
District 2.....	7,227	6,984	130	27	19	2	23	42	114	6,897	
Watson CDP.....	381	371	5	1	1	0	1	2	4	367	
District 3.....	5,618	5,284	163	35	36	1	63	36	150	5,208	
Denham Springs city (part).....	238	222	4	0	0	0	9	3	15	217	
District 4.....	3,666	3,032	528	15	15	0	44	32	107	2,983	
Denham Springs city (part).....	3,666	3,032	528	15	15	0	44	32	107	2,983	
District 5.....	5,397	5,030	219	23	31	1	58	35	167	4,931	
Denham Springs city (part).....	96	93	1	0	1	0	1	0	3	91	
District 6.....	6,213	5,862	179	31	27	1	52	61	129	5,782	
Denham Springs city (part).....	0	0	0	0	0	0	0	0	0	0	
French Settlement village.....	416	407	1	2	2	0	1	3	6	403	
Livingston town (part).....	0	0	0	0	0	0	0	0	0	0	
Port Vincent village.....	317	316	0	0	0	0	0	1	4	312	
Walker town (part).....	31	29	0	0	2	0	0	0	0	29	
District 7.....	5,380	5,000	255	19	12	0	40	54	124	4,926	
Denham Springs city (part).....	0	0	0	0	0	0	0	0	0	0	
Walker town (part).....	2,220	1,944	219	6	9	0	22	20	47	1,922	
District 8.....	3,992	3,553	370	10	6	3	17	33	61	3,512	
Killian town.....	494	441	46	2	0	0	1	4	8	434	
Springfield town.....	196	183	11	0	0	0	0	2	2	182	
District 9.....	4,488	4,142	253	17	6	0	29	41	101	4,076	
Albany village.....	452	428	16	1	0	0	0	7	5	424	
Madison Parish.....	4,025	1,688	2,275	13	6	0	16	27	52	1,663	
District 1.....	601	414	176	1	0	0	5	5	11	409	
Delta village.....	114	106	8	0	0	0	0	0	0	106	
Mound village.....	7	6	1	0	0	0	0	0	0	6	
Richmond village (part).....	2	1	0	0	0	0	0	1	0	1	
District 2.....	544	355	180	3	1	0	2	3	9	347	
Richmond village (part).....	27	18	9	0	0	0	0	0	1	17	
Tallulah city (part).....	144	5	139	0	0	0	0	0	0	5	

Table 13.

**Occupied Housing Units (Households) by Race and Hispanic or Latino Origin of Householder: 2010—Con.**

[For information on confidentiality protection, nonsampling error, and definitions, see Selected Appendixes at &lt;www.census.gov/prod/cen2010/cph-1-a.pdf&gt;]

State Parish Parish Subdivision Place	Total occupied housing units	Race of householder							House- holder Hispanic or Latino (of any race)	House- holder White alone, not Hispanic or Latino
		One race						Two or More Races		
		White	Black or African American	American Indian and Alaska Native	Asian	Native Hawaiian and Other Pacific Islander	Some Other Race			
Madison Parish—Con.										
District 3.....	465	185	272	2	0	0	2	4	5	185
Tallulah city (part).....	151	1	146	1	0	0	1	2	3	1
District 4.....	386	1	380	3	0	0	0	2	3	1
Tallulah city (part).....	386	1	380	3	0	0	0	2	3	1
District 5.....	380	3	377	0	0	0	0	0	2	3
Tallulah city (part).....	380	3	377	0	0	0	0	0	2	3
District 6.....	431	16	410	1	1	0	1	2	2	15
Tallulah city (part).....	431	16	410	1	1	0	1	2	2	15
District 7.....	668	296	358	2	1	0	3	8	11	291
Tallulah city (part).....	668	296	358	2	1	0	3	8	11	291
District 8.....	550	418	122	1	3	0	3	3	9	412
Richmond village (part).....	149	131	14	0	1	0	2	1	5	128
Tallulah city (part).....	400	286	108	1	2	0	1	2	4	283
Morehouse Parish.....	10,853	6,087	4,613	15	30	2	16	90	77	6,056
District 1.....	1,732	1,538	171	4	6	1	2	10	20	1,527
Bonita village.....	105	35	65	0	3	0	1	1	6	33
District 2.....	1,375	695	666	1	2	0	5	6	9	694
Collinston village (part).....	76	37	39	0	0	0	0	0	0	37
Mer Rouge village.....	232	150	80	0	0	0	0	2	0	150
Oak Ridge village.....	64	59	5	0	0	0	0	0	0	59
District 3.....	1,698	1,312	360	2	4	0	1	19	14	1,303
Bastrop city (part).....	21	10	11	0	0	0	0	0	0	10
District 4.....	1,843	1,311	507	0	5	0	2	18	7	1,307
Bastrop city (part).....	305	101	199	0	2	0	0	3	2	100
Collinston village (part).....	49	31	17	0	0	0	0	1	0	31
District 5.....	1,706	861	817	0	8	1	4	15	12	857
Bastrop city (part).....	1,706	861	817	0	8	1	4	15	12	857
District 6.....	1,232	272	942	2	5	0	1	10	7	271
Bastrop city (part).....	1,231	271	942	2	5	0	1	10	7	270
District 7.....	1,267	98	1,150	6	0	0	1	12	8	97
Bastrop city (part).....	1,018	70	935	4	0	0	1	8	7	69
Natchitoches Parish.....	15,614	8,978	6,053	142	47	3	127	264	222	8,856
District 1.....	1,769	1,162	535	14	11	1	21	25	27	1,142
Natchitoches city (part).....	1,041	738	262	11	8	0	9	13	14	727
Vienna Bend CDP.....	419	216	185	2	1	1	8	6	5	211
District 2.....	1,206	156	1,015	10	0	1	9	15	13	151
Natchitoches city (part).....	1,206	156	1,015	10	0	1	9	15	13	151
District 3.....	1,316	217	1,073	3	3	0	5	15	14	210
Natchitoches city (part).....	1,316	217	1,073	3	3	0	5	15	14	210
District 4.....	929	812	85	7	3	0	3	19	14	802
Natchitoches city (part).....	39	37	2	0	0	0	0	0	0	37
District 5.....	1,686	474	1,154	8	10	0	9	31	20	467
Natchitoches city (part).....	1,685	474	1,154	8	10	0	8	31	19	467
District 6.....	1,502	1,110	336	9	14	0	14	19	25	1,093
Natchitoches city (part).....	1,475	1,089	331	8	14	0	14	19	25	1,072
District 7.....	1,584	1,287	264	8	4	1	2	18	20	1,271
Ashland village.....	112	89	22	0	0	0	0	1	1	89
Campiti town (part).....	119	42	76	0	0	0	0	1	1	41
Clarence village (part).....	28	18	10	0	0	0	0	0	0	18
Goldonna village.....	155	149	6	0	0	0	0	0	1	148
Natchitoches city (part).....	143	111	28	1	1	0	2	0	6	107
District 8.....	1,232	599	615	3	0	0	2	13	12	595
Campiti town (part).....	302	73	224	1	0	0	0	4	4	72
Clarence village (part).....	158	26	129	1	0	0	1	1	3	26
Natchitoches city (part).....	44	10	33	0	0	0	0	1	0	10
District 9.....	1,464	1,150	260	33	1	0	7	13	30	1,134
Natchitoches city (part).....	55	38	16	0	0	0	0	1	0	38
Robeline village.....	71	59	7	4	0	0	0	1	0	59
District 10.....	1,430	1,229	168	11	1	0	6	15	12	1,222
Natchitoches city (part).....	33	21	9	0	1	0	2	0	2	21
Powhatan village.....	62	17	44	0	0	0	1	0	3	14
Provencal village.....	244	234	4	1	0	0	0	5	0	234
District 11.....	1,496	782	548	36	0	0	49	81	35	769
Natchez village.....	235	19	210	3	0	0	1	2	2	19
Natchitoches city (part).....	10	6	4	0	0	0	0	0	0	6
Point Place CDP.....	172	106	48	4	0	0	3	11	3	106
Orleans Parish.....	142,158	55,636	78,443	463	3,178	38	2,207	2,193	6,519	52,304
New Orleans city.....	142,158	55,636	78,443	463	3,178	38	2,207	2,193	6,519	52,304
Ouachita Parish.....	58,691	38,049	19,256	162	480	19	280	445	815	37,639
District A.....	10,737	10,047	421	43	108	1	50	67	173	9,938
Brownsville CDP (part).....	10	9	1	0	0	0	0	0	1	8
Claiborne CDP.....	4,616	4,338	144	25	49	1	23	36	84	4,287
West Monroe city (part).....	2,188	1,939	188	7	21	0	19	14	50	1,912
District B.....	10,629	9,662	773	41	11	2	59	81	153	9,581

Table 13.

**Occupied Housing Units (Households) by Race and Hispanic or Latino Origin of Householder: 2010—Con.**

[For information on confidentiality protection, nonsampling error, and definitions, see Selected Appendixes at &lt;www.census.gov/prod/cen2010/cph-1-a.pdf&gt;]

State Parish Parish Subdivision Place	Total occupied housing units	Race of householder							House- holder Hispanic or Latino (of any race)	House- holder White alone, not Hispanic or Latino
		One race						Two or More Races		
		White	Black or African American	American Indian and Alaska Native	Asian	Native Hawaiian and Other Pacific Islander	Some Other Race			
Ouachita Parish—Con.										
District B—Con.										
Bawcomville CDP.....	1,434	1,336	56	10	0	0	20	12	37	1,320
Brownsville CDP (part).....	1,577	1,137	402	5	1	2	17	13	37	1,121
Calhoun CDP.....	239	225	12	0	0	0	1	1	0	225
District C.....	11,197	8,313	2,567	24	115	4	93	81	219	8,212
Brownsville CDP (part).....	166	141	8	3	1	0	11	2	17	137
Monroe city (part).....	4,690	3,937	638	8	63	1	13	30	51	3,904
Sterlington town.....	623	503	100	0	2	8	2	8	21	497
West Monroe city (part).....	3,541	1,978	1,452	10	20	1	48	32	95	1,938
District D.....	8,433	1,972	6,232	15	81	9	44	80	95	1,948
Lakeshore CDP (part).....	0	0	0	0	0	0	0	0	0	0
Monroe city (part).....	6,155	1,595	4,379	13	72	9	32	55	75	1,573
Richwood town (part).....	535	20	510	0	0	0	1	4	5	19
District E.....	10,564	6,970	3,297	23	158	2	26	88	122	6,896
Lakeshore CDP (part).....	810	623	171	2	8	0	2	4	8	618
Monroe city (part).....	2,013	1,365	582	2	44	0	4	16	27	1,348
Swartz CDP.....	1,686	1,363	282	9	13	0	5	14	12	1,357
District F.....	7,131	1,085	5,966	16	7	1	8	48	53	1,064
Monroe city (part).....	5,587	411	5,115	13	7	1	6	34	34	403
Richwood town (part).....	18	4	14	0	0	0	0	0	1	4
Plaquemines Parish.....	8,077	6,007	1,474	137	210	7	97	145	275	5,838
District 1.....	702	302	376	1	4	0	7	12	19	290
Pointe a la Hache CDP.....	57	9	47	1	0	0	0	0	0	9
District 2.....	1,417	1,281	65	20	24	2	13	12	53	1,246
Belle Chasse CDP (part).....	1,417	1,281	65	20	24	2	13	12	53	1,246
District 3.....	1,148	1,060	32	11	20	1	12	12	33	1,042
Belle Chasse CDP (part).....	1,148	1,060	32	11	20	1	12	12	33	1,042
District 4.....	1,571	1,252	210	18	16	2	30	43	108	1,188
Belle Chasse CDP (part).....	1,571	1,252	210	18	16	2	30	43	108	1,188
District 5.....	1,258	965	225	20	19	2	8	19	27	946
Belle Chasse CDP (part).....	327	292	11	0	11	2	3	8	9	286
District 6.....	647	251	324	48	6	0	9	9	9	245
Port Sulphur CDP (part).....	443	131	259	33	6	0	8	6	7	127
District 7.....	496	322	130	1	25	0	11	7	10	317
Empire CDP (part).....	358	264	57	0	23	0	10	4	8	261
Port Sulphur CDP (part).....	138	58	73	1	2	0	1	3	2	56
District 8.....	369	245	24	8	72	0	5	15	10	239
Buras CDP.....	336	231	12	8	67	0	4	14	9	225
Empire CDP (part).....	33	14	12	0	5	0	1	1	1	14
District 9.....	469	329	88	10	24	0	2	16	6	325
Boothville CDP.....	302	197	70	7	17	0	0	11	3	194
Triumph CDP.....	83	62	13	1	3	0	1	3	2	61
Venice CDP.....	71	63	3	2	1	0	0	2	0	63
Pointe Coupee Parish.....	9,082	5,940	2,998	5	15	0	60	64	141	5,859
District 1.....	579	257	305	0	1	0	8	8	14	252
District 2.....	725	530	184	0	0	0	8	3	22	517
Morganza village.....	268	202	64	0	0	0	1	1	3	200
District 3.....	708	203	492	2	1	0	5	5	9	200
New Roads city (part).....	56	14	40	1	1	0	0	0	1	13
District 4.....	770	623	120	0	0	0	18	9	30	601
District 5.....	915	834	75	0	0	0	3	3	17	823
Ventress CDP (part).....	369	339	26	0	0	0	1	3	7	335
District 6.....	899	785	97	0	3	0	4	10	11	776
Livonia town (part).....	3	2	1	0	0	0	0	0	0	2
District 7.....	705	247	445	0	2	0	6	5	6	247
New Roads city (part).....	495	247	238	0	1	0	6	3	6	247
District 8.....	615	227	382	0	1	0	2	3	3	226
New Roads city (part).....	529	145	380	0	1	0	1	2	2	144
Ventress CDP (part).....	26	25	0	0	0	0	1	0	1	25
District 9.....	774	636	129	0	5	0	1	3	11	629
New Roads city (part).....	611	485	121	0	4	0	0	1	8	480
District 10.....	924	741	173	3	0	0	3	4	10	733
Livonia town (part).....	535	490	37	3	0	0	2	3	7	485
District 11.....	757	614	136	0	1	0	1	5	2	613
Fordoche town.....	374	339	32	0	1	0	1	1	1	339
Livonia town (part).....	0	0	0	0	0	0	0	0	0	0
District 12.....	711	243	460	0	1	0	1	6	6	242
New Roads city (part).....	329	13	313	0	1	0	0	2	3	13
Ventress CDP (part).....	0	0	0	0	0	0	0	0	0	0
Rapides Parish.....	50,401	33,882	14,651	410	486	12	348	612	948	33,380
District A.....	5,500	4,994	347	51	20	2	28	58	107	4,919
Ball town.....	1,521	1,402	80	8	5	1	8	17	31	1,381
Pineville city (part).....	291	205	78	1	2	1	3	1	8	200
District B.....	5,928	4,142	1,557	34	73	1	30	91	103	4,083
Pineville city (part).....	4,460	2,926	1,346	24	65	0	28	71	85	2,878

Table 13.

**Occupied Housing Units (Households) by Race and Hispanic or Latino Origin of Householder: 2010—Con.**

[For information on confidentiality protection, nonsampling error, and definitions, see Selected Appendixes at &lt;www.census.gov/prod/cen2010/cph-1-a.pdf&gt;]

State Parish Parish Subdivision Place	Total occupied housing units	Race of householder							Two or More Races	House- holder Hispanic or Latino (of any race)	House- holder White alone, not Hispanic or Latino
		One race									
		White	Black or African American	American Indian and Alaska Native	Asian	Native Hawaiian and Other Pacific Islander	Some Other Race				
<b>Rapides Parish—Con.</b>											
District C.....	6,440	6,082	217	46	23	5	13	54	80	6,021	
Deville CDP.....	646	634	1	7	1	0	0	3	2	632	
Pineville city (part).....	870	769	76	3	7	3	3	9	17	755	
District D.....	4,402	849	3,411	37	28	0	9	68	47	832	
Alexandria city (part).....	4,179	737	3,309	34	24	0	8	67	44	722	
District E.....	6,479	5,220	984	107	66	1	21	80	92	5,159	
Alexandria city (part).....	1,186	867	255	4	45	0	2	13	21	851	
Boyce town.....	393	112	275	0	1	0	1	4	2	111	
Woodworth town (part).....	43	39	3	0	1	0	0	0	1	38	
District F.....	5,167	1,018	4,051	13	16	2	11	56	30	1,007	
Alexandria city (part).....	4,058	444	3,536	8	12	1	11	46	20	440	
Lecompte town (part).....	458	137	313	3	1	0	0	4	2	136	
District G.....	6,238	4,621	1,337	18	154	1	43	64	128	4,540	
Alexandria city (part).....	5,969	4,478	1,224	17	150	1	40	59	122	4,400	
District H.....	5,432	4,490	581	79	38	0	164	80	268	4,402	
Cheneyville town.....	251	74	173	0	0	0	0	4	3	72	
Forest Hill village.....	254	176	6	1	0	0	68	3	85	161	
Glenmora town.....	563	366	174	8	2	0	7	6	16	359	
Lecompte town (part).....	1	0	0	0	0	0	0	1	0	0	
McNary village.....	95	77	10	2	1	0	1	4	3	77	
Woodworth town (part).....	416	379	28	4	1	0	0	4	3	376	
District I.....	4,815	2,466	2,166	25	68	0	29	61	93	2,417	
Alexandria city (part).....	2,880	1,498	1,266	15	48	0	20	33	61	1,467	
<b>Red River Parish.....</b>	<b>3,472</b>	<b>2,202</b>	<b>1,234</b>	<b>11</b>	<b>3</b>	<b>1</b>	<b>7</b>	<b>14</b>	<b>21</b>	<b>2,192</b>	
District 1.....	575	527	43	3	1	0	1	0	3	525	
District 2.....	577	529	43	3	0	0	1	1	1	529	
Coushatta town (part).....	0	0	0	0	0	0	0	0	0	0	
Martin village.....	239	233	3	2	0	0	1	0	1	233	
District 3.....	565	488	75	0	0	0	0	2	2	486	
Hall Summit village.....	115	101	13	0	0	0	0	1	1	100	
District 4.....	317	159	158	0	0	0	0	0	3	157	
Coushatta town (part).....	17	5	12	0	0	0	0	0	0	5	
District 5.....	539	134	399	1	0	1	1	3	4	133	
Coushatta town (part).....	405	81	319	1	0	1	1	2	4	80	
District 6.....	423	62	354	1	0	0	1	5	2	61	
Coushatta town (part).....	0	0	0	0	0	0	0	0	0	0	
District 7.....	476	303	162	3	2	0	3	3	6	301	
Coushatta town (part).....	253	126	119	1	2	0	3	2	5	125	
Edgefield village.....	88	76	12	0	0	0	0	0	0	76	
<b>Richland Parish.....</b>	<b>7,551</b>	<b>4,953</b>	<b>2,493</b>	<b>20</b>	<b>22</b>	<b>2</b>	<b>20</b>	<b>41</b>	<b>86</b>	<b>4,913</b>	
District 1.....	1,014	694	300	3	5	0	4	8	20	685	
Delhi town (part).....	571	373	187	1	5	0	3	2	8	368	
District 2.....	762	152	605	0	0	0	1	4	6	150	
Delhi town (part).....	498	64	429	0	0	0	1	4	2	64	
District 3.....	787	449	321	2	1	0	5	9	15	445	
Rayville town (part).....	324	42	279	0	0	0	0	3	6	41	
District 4.....	721	597	114	1	5	1	0	3	5	593	
Rayville town (part).....	108	53	54	0	1	0	0	0	0	53	
District 5.....	1,097	739	334	5	6	0	4	9	8	734	
Rayville town (part).....	436	283	137	1	5	0	4	6	5	281	
District 6.....	542	84	454	3	0	0	1	0	7	82	
Rayville town (part).....	540	84	452	3	0	0	1	0	7	82	
District 7.....	831	672	152	2	3	0	0	2	3	670	
District 8.....	986	909	66	3	1	0	3	4	13	902	
Start CDP.....	351	332	14	1	0	0	2	2	3	331	
District 9.....	811	657	147	1	1	1	2	2	9	652	
Mangham town.....	251	151	99	0	0	0	1	0	5	149	
<b>Sabine Parish.....</b>	<b>9,622</b>	<b>7,120</b>	<b>1,488</b>	<b>742</b>	<b>21</b>	<b>0</b>	<b>26</b>	<b>225</b>	<b>264</b>	<b>7,004</b>	
District 1.....	993	845	117	15	1	0	0	15	8	839	
Florien village (part).....	248	173	67	6	1	0	0	1	2	171	
District 2.....	1,240	1,138	74	15	2	0	1	10	7	1,135	
District 3.....	1,103	967	67	36	1	0	4	28	27	952	
Fort Jesup CDP.....	183	168	2	8	0	0	1	4	5	167	
Many town (part).....	100	77	13	4	1	0	0	5	5	72	
District 4.....	886	241	611	12	4	0	1	17	8	236	
Many town (part).....	719	201	488	11	4	0	1	14	6	197	
District 5.....	1,080	944	95	21	3	0	6	11	27	929	
Fisher village.....	91	61	27	1	0	0	1	1	3	60	
Florien village (part).....	2	2	0	0	0	0	0	0	0	2	
Many town (part).....	228	213	8	3	2	0	1	1	8	206	
District 6.....	1,189	880	7	233	5	0	2	62	77	847	
District 7.....	1,056	827	18	167	4	0	2	38	42	813	
Converse village.....	166	139	6	13	0	0	1	7	4	137	
Noble village.....	91	56	0	31	0	0	0	4	7	53	
District 8.....	1,061	489	323	210	1	0	5	33	55	470	

Table 13.

**Occupied Housing Units (Households) by Race and Hispanic or Latino Origin of Householder: 2010—Con.**

[For information on confidentiality protection, nonsampling error, and definitions, see Selected Appendixes at &lt;www.census.gov/prod/cen2010/cph-1-a.pdf&gt;]

State Parish Parish Subdivision Place	Total occupied housing units	Race of householder							Two or More Races	House- holder Hispanic or Latino (of any race)	House- holder White alone, not Hispanic or Latino
		One race									
		White	Black or African American	American Indian and Alaska Native	Asian	Native Hawaiian and Other Pacific Islander	Some Other Race				
Sabine Parish—Con.											
District 8—Con.											
Zwolle town.....	673	226	311	111	1	0	4	20	35	214	
District 9.....	1,014	789	176	33	0	0	5	11	13	783	
Belmont CDP.....	136	122	4	6	0	0	1	3	1	122	
Pleasant Hill village.....	306	177	119	7	0	0	0	3	4	174	
St. Bernard Parish.....	13,221	10,284	2,102	89	215	9	279	243	1,075	9,579	
District A.....	2,199	1,784	236	16	59	2	51	51	179	1,667	
Arabi CDP.....	1,465	1,242	127	14	18	1	31	32	120	1,156	
Chalmette CDP (part).....	734	542	109	2	41	1	20	19	59	511	
District B.....	2,666	1,988	467	17	38	1	109	46	238	1,873	
Chalmette CDP (part).....	2,656	1,979	467	17	37	1	109	46	238	1,864	
District C.....	2,760	2,465	114	10	58	3	57	53	203	2,341	
Chalmette CDP (part).....	2,760	2,465	114	10	58	3	57	53	203	2,341	
District D.....	2,722	1,902	675	17	46	1	39	42	161	1,800	
Chalmette CDP (part).....	153	118	16	1	13	0	2	3	7	113	
Meraux CDP.....	1,994	1,675	201	14	33	1	33	37	142	1,583	
Violet CDP (part).....	575	109	458	2	0	0	4	2	12	104	
District E.....	2,874	2,145	610	29	14	2	23	51	294	1,898	
Poydras CDP.....	832	708	92	9	5	0	4	14	96	623	
Violet CDP (part).....	1,125	611	467	13	7	1	11	15	72	557	
St. Charles Parish.....	18,557	13,321	4,694	58	118	3	194	169	709	12,878	
District 1.....	2,481	1,164	1,284	6	6	0	9	12	58	1,127	
Boutte CDP (part).....	311	14	294	0	0	0	2	1	8	11	
Destrehan CDP (part).....	649	454	178	2	6	0	5	4	27	437	
Hahnville CDP.....	1,230	651	567	4	0	0	2	6	19	636	
Killona CDP.....	249	7	242	0	0	0	0	0	2	7	
Luling CDP (part).....	14	11	2	0	0	0	0	1	1	10	
Taft CDP.....	25	25	0	0	0	0	0	0	1	24	
District 2.....	2,437	2,024	363	2	11	1	18	18	60	1,984	
Ama CDP.....	503	289	208	0	0	1	3	2	7	284	
Luling CDP (part).....	1,930	1,731	155	2	11	0	15	16	53	1,696	
District 3.....	2,816	2,367	347	8	34	2	40	18	144	2,274	
Destrehan CDP (part).....	2,816	2,367	347	8	34	2	40	18	144	2,274	
District 4.....	2,392	1,971	359	13	5	0	17	27	59	1,934	
Bayou Gauche CDP.....	686	671	4	5	1	0	2	3	9	663	
Boutte CDP (part).....	484	247	219	2	1	0	8	7	17	241	
Des Allemands CDP (part).....	769	637	113	4	1	0	5	9	16	628	
Paradis CDP.....	449	412	23	2	2	0	2	8	17	398	
District 5.....	2,989	1,570	1,283	7	25	0	65	39	206	1,446	
Destrehan CDP (part).....	119	105	12	0	0	0	1	1	4	101	
St. Rose CDP.....	2,870	1,465	1,271	7	25	0	64	38	202	1,345	
District 6.....	2,792	2,243	488	12	12	0	16	21	81	2,185	
Destrehan CDP (part).....	468	378	73	2	3	0	9	3	30	358	
Montz CDP.....	629	511	105	1	4	0	2	6	22	494	
New Sarpy CDP.....	507	263	234	5	0	0	1	4	4	260	
Norco CDP.....	1,182	1,085	76	4	5	0	4	8	25	1,067	
District 7.....	2,650	1,982	570	10	25	0	29	34	101	1,928	
Boutte CDP (part).....	293	192	84	2	5	0	6	4	12	188	
Luling CDP (part).....	2,357	1,790	486	8	20	0	23	30	89	1,740	
St. Helena Parish.....	4,333	2,094	2,186	14	3	2	8	26	25	2,081	
District 1.....	697	357	331	2	1	0	0	6	5	355	
Greensburg town (part).....	0	0	0	0	0	0	0	0	0	0	
District 2.....	684	202	481	0	0	0	0	1	4	198	
Greensburg town (part).....	190	125	65	0	0	0	0	0	2	123	
District 3.....	773	299	462	3	1	2	2	4	5	299	
Greensburg town (part).....	75	22	53	0	0	0	0	0	1	22	
District 4.....	813	396	403	3	1	0	4	6	3	394	
Montpelier village.....	110	54	54	0	1	0	1	0	1	53	
District 5.....	737	288	439	4	0	0	1	5	6	285	
District 6.....	629	552	70	2	0	0	1	4	2	550	
St. James Parish.....	7,717	4,005	3,646	12	7	1	22	24	66	3,973	
District 1.....	1,313	762	538	3	3	0	3	4	10	759	
Gramercy town.....	1,301	753	535	3	3	0	3	4	10	750	
Lutcher town (part).....	0	0	0	0	0	0	0	0	0	0	
District 2.....	1,125	692	424	0	2	0	1	6	8	685	
Lutcher town (part).....	1,052	642	401	0	2	0	1	6	8	635	
District 3.....	1,303	887	406	3	1	1	2	3	7	883	
Grand Point CDP (part).....	707	568	135	2	0	1	0	1	2	566	
Lutcher town (part).....	239	6	232	0	0	0	0	1	1	6	
Paulina CDP (part).....	357	313	39	1	1	0	2	1	4	311	
District 4.....	933	437	492	1	1	0	1	1	2	437	
Convent CDP.....	220	77	142	0	0	0	1	0	1	77	
Grand Point CDP (part).....	129	49	80	0	0	0	0	0	0	49	
Hester CDP.....	172	159	11	1	0	0	0	1	0	159	



Table 13.

## Occupied Housing Units (Households) by Race and Hispanic or Latino Origin of Householder: 2010—Con.

[For information on confidentiality protection, nonsampling error, and definitions, see Selected Appendixes at <www.census.gov/prod/cen2010/cph-1-a.pdf>]

State Parish Parish Subdivision Place	Total occupied housing units	Race of householder							Two or More Races	House- holder Hispanic or Latino (of any race)	House- holder White alone, not Hispanic or Latino
		One race									
		White	Black or African American	American Indian and Alaska Native	Asian	Native Hawaiian and Other Pacific Islander	Some Other Race				
St. James Parish—Con.											
District 4—Con.											
Paulina CDP (part).....	62	46	16	0	0	0	0	0	0	46	
Romeville CDP.....	42	10	32	0	0	0	0	0	0	10	
Union CDP.....	293	83	209	0	1	0	0	0	1	83	
District 5.....	922	119	794	3	0	0	4	2	16	111	
Lemannville CDP (part).....	30	0	30	0	0	0	0	0	1	0	
Moonshine CDP.....	65	9	55	0	0	0	1	0	4	6	
North Vacherie CDP (part).....	23	21	2	0	0	0	0	0	0	21	
St. James CDP.....	286	60	226	0	0	0	0	0	3	57	
Welcome CDP.....	254	12	239	3	0	0	0	0	0	12	
District 6.....	1,027	419	596	1	0	0	7	4	14	413	
North Vacherie CDP (part).....	787	212	565	1	0	0	7	2	14	206	
South Vacherie CDP (part).....	239	207	30	0	0	0	0	2	0	207	
District 7.....	1,094	689	396	1	0	0	4	4	9	685	
South Vacherie CDP (part).....	1,093	689	395	1	0	0	4	4	9	685	
St. John the Baptist Parish.....	15,965	7,603	7,924	39	85	6	178	130	606	7,263	
District 1.....	1,987	363	1,597	8	0	0	7	12	30	349	
Edgard CDP.....	872	51	812	1	0	0	3	5	7	49	
Laplace CDP (part).....	760	180	567	5	0	0	3	5	18	171	
Pleasure Bend CDP.....	112	109	2	1	0	0	0	0	2	107	
Wallace CDP.....	234	23	207	1	0	0	1	2	3	22	
District 2.....	2,246	1,478	733	3	3	2	9	18	36	1,456	
Garyville CDP.....	1,005	493	503	1	0	0	2	6	9	488	
Reserve CDP (part).....	1,241	985	230	2	3	2	7	12	27	968	
District 3.....	2,128	512	1,584	3	5	0	8	16	50	480	
Laplace CDP (part).....	0	0	0	0	0	0	0	0	0	0	
Reserve CDP (part).....	2,128	512	1,584	3	5	0	8	16	50	480	
District 4.....	2,451	1,307	1,075	12	11	1	27	18	106	1,243	
Laplace CDP (part).....	2,451	1,307	1,075	12	11	1	27	18	106	1,243	
District 5.....	2,780	1,758	889	3	21	1	73	35	200	1,654	
Laplace CDP (part).....	2,748	1,729	886	3	21	1	73	35	199	1,625	
District 6.....	1,875	559	1,263	2	8	0	27	16	74	521	
Laplace CDP (part).....	1,875	559	1,263	2	8	0	27	16	74	521	
District 7.....	2,498	1,626	783	8	37	2	27	15	110	1,560	
Laplace CDP (part).....	2,498	1,626	783	8	37	2	27	15	110	1,560	
St. Landry Parish.....	31,857	18,733	12,454	92	80	2	207	289	378	18,555	
District 1.....	1,937	683	1,195	11	4	0	19	25	22	676	
Opelousas city (part).....	1,235	339	876	3	2	0	8	7	14	334	
District 2.....	1,933	414	1,480	5	5	0	15	14	18	411	
Opelousas city (part).....	1,346	103	1,216	3	2	0	12	10	16	101	
District 3.....	2,049	643	1,365	7	4	0	7	23	17	636	
Opelousas city (part).....	1,163	217	924	5	1	0	2	14	10	214	
District 4.....	2,474	1,210	1,208	9	4	0	14	29	25	1,198	
Washington town.....	439	209	221	3	0	0	2	4	6	206	
District 5.....	2,293	1,407	851	6	1	0	11	17	26	1,394	
Melville town.....	457	220	232	1	1	0	1	2	5	218	
Palmetto village.....	74	40	32	0	0	0	0	2	0	40	
District 6.....	2,824	2,415	372	7	5	2	5	18	24	2,399	
Krotz Springs town.....	474	469	1	1	2	0	0	1	3	466	
Opelousas city (part).....	36	23	12	0	0	0	1	0	0	23	
Port Barre town.....	810	614	185	1	1	0	0	9	9	607	
District 7.....	2,772	2,281	460	5	1	0	4	21	12	2,273	
Arnaudville town (part).....	425	391	29	1	0	0	0	4	1	390	
Leonville town.....	393	245	147	0	0	0	0	1	2	243	
District 8.....	3,411	2,322	1,024	11	4	0	25	25	64	2,289	
Cankton village.....	190	175	12	0	0	0	2	1	4	172	
Grand Coteau town.....	361	102	253	0	0	0	2	4	10	98	
Sunset town.....	1,129	566	536	3	0	0	15	9	25	558	
District 9.....	2,463	1,794	605	8	23	0	14	19	29	1,778	
Opelousas city (part).....	1,149	793	330	3	13	0	6	4	16	783	
District 10.....	2,362	702	1,603	4	11	0	17	25	24	696	
Opelousas city (part).....	1,472	211	1,233	1	4	0	11	12	13	210	
District 11.....	2,608	1,585	945	9	2	0	38	29	40	1,566	
Eunice city (part).....	22	3	18	0	0	0	0	1	0	3	
Lawtell CDP.....	484	235	231	1	1	0	8	8	10	229	
District 12.....	2,196	1,173	972	5	7	0	15	24	30	1,158	
Eunice city (part).....	1,602	718	849	3	6	0	12	14	22	708	
District 13.....	2,535	2,104	374	5	9	0	23	20	47	2,081	
Eunice city (part).....	2,359	1,943	362	5	9	0	23	17	46	1,921	
St. Martin Parish.....	19,216	13,332	5,425	74	103	0	112	170	268	13,201	
District 1.....	1,703	1,441	234	5	4	0	5	14	16	1,429	
Cade CDP (part).....	42	31	8	0	0	0	3	0	3	29	
Morgan City city (part).....	0	0	0	0	0	0	0	0	0	0	
St. Martinville city (part).....	528	385	136	2	0	0	0	5	4	382	
District 2.....	1,727	744	950	2	10	0	12	9	19	737	

Table 13.

**Occupied Housing Units (Households) by Race and Hispanic or Latino Origin of Householder: 2010—Con.**

[For information on confidentiality protection, nonsampling error, and definitions, see Selected Appendixes at &lt;www.census.gov/prod/cen2010/cph-1-a.pdf&gt;]

State Parish Parish Subdivision Place	Total occupied housing units	Race of householder						Two or More Races	House- holder Hispanic or Latino (of any race)	House- holder White alone, not Hispanic or Latino
		One race								
		White	Black or African American	American Indian and Alaska Native	Asian	Native Hawaiian and Other Pacific Islander	Some Other Race			
St. Martin Parish—Con.										
District 2—Con.										
Broussard city (part).....	28	25	2	0	0	0	0	1	0	25
Cade CDP (part).....	609	384	203	1	7	0	10	4	15	378
St. Martinville city (part).....	737	53	680	0	0	0	1	3	2	53
District 3.....	1,657	655	974	5	5	0	6	12	23	649
Parks village (part).....	68	13	55	0	0	0	0	0	2	12
St. Martinville city (part).....	992	424	553	4	1	0	4	6	14	421
District 4.....	2,042	1,678	333	2	12	0	3	14	21	1,659
Broussard city (part).....	0	0	0	0	0	0	0	0	0	0
Parks village (part).....	184	134	50	0	0	0	0	0	1	133
St. Martinville city (part).....	63	53	8	0	0	0	0	2	1	52
District 5.....	2,684	2,320	305	18	4	0	18	19	39	2,301
Catahoula CDP.....	416	407	3	3	1	0	0	2	0	407
District 6.....	2,358	1,726	575	13	11	0	7	26	24	1,709
Breaux Bridge city (part).....	1,902	1,331	525	9	11	0	7	19	23	1,315
District 7.....	2,086	818	1,213	7	2	0	22	24	46	803
Breaux Bridge city (part).....	816	179	627	2	0	0	1	7	5	179
Cecilia CDP (part).....	54	22	30	1	0	0	0	1	1	22
District 8.....	2,444	2,033	304	9	50	0	28	20	53	2,012
Breaux Bridge city (part).....	183	148	32	0	3	0	0	0	1	147
Henderson town (part).....	592	455	66	2	43	0	18	8	29	446
District 9.....	2,515	1,917	537	13	5	0	11	32	27	1,902
Arnaudville town (part).....	28	21	7	0	0	0	0	0	0	21
Cecilia CDP (part).....	646	415	214	5	2	0	3	7	6	412
Henderson town (part).....	0	0	0	0	0	0	0	0	0	0
St. Mary Parish.....	20,457	13,059	6,075	369	298	7	404	245	875	12,700
District 1.....	2,308	819	1,264	164	23	0	10	28	21	814
Baldwin town (part).....	608	121	472	5	3	0	1	6	2	120
Charenton CDP (part).....	643	250	218	155	0	0	2	18	5	249
Glencoe CDP.....	73	11	56	0	1	0	4	1	2	11
Sorrel CDP.....	261	127	132	2	0	0	0	0	2	126
District 2.....	2,008	990	968	26	5	0	6	13	19	980
Baldwin town (part).....	225	178	42	3	1	0	0	1	1	177
Charenton CDP (part).....	82	72	7	2	0	0	1	0	1	72
Franklin city (part).....	1,053	351	673	15	3	0	2	9	6	349
District 3.....	2,271	1,333	890	17	6	0	6	19	41	1,310
Baldwin town (part).....	54	9	44	0	0	0	0	1	0	9
Franklin city (part).....	1,788	987	765	11	5	0	5	15	33	970
District 4.....	2,766	2,229	408	46	15	1	25	42	83	2,188
Bayou Vista CDP.....	1,792	1,582	113	32	14	1	22	28	68	1,545
Berwick town (part).....	15	15	0	0	0	0	0	0	0	15
Franklin city (part).....	0	0	0	0	0	0	0	0	0	0
District 5.....	3,335	2,112	1,092	40	14	0	34	43	99	2,058
Patterson city.....	2,291	1,255	961	17	12	0	24	22	74	1,215
District 6.....	2,896	2,375	366	23	45	2	53	32	151	2,294
Berwick town (part).....	1,194	1,071	87	5	6	0	16	9	50	1,043
Morgan City city (part).....	1,702	1,304	279	18	39	2	37	23	101	1,251
District 7.....	2,307	1,735	436	29	16	1	72	18	130	1,686
Morgan City city (part).....	2,307	1,735	436	29	16	1	72	18	130	1,686
District 8.....	2,566	1,466	651	24	174	3	198	50	331	1,370
Amelia CDP.....	809	423	70	10	137	1	145	23	240	348
Berwick town (part).....	642	503	107	9	6	0	6	11	15	499
Morgan City city (part).....	957	532	325	5	31	2	47	15	75	516
Siracuseville CDP.....	156	6	149	0	0	0	0	1	0	6
St. Tammany Parish.....	87,521	75,284	9,028	408	854	29	872	1,046	3,229	73,016
District 1.....	9,054	8,524	280	45	66	2	51	86	293	8,282
Covington city (part).....	2,118	2,046	27	11	7	1	13	13	79	1,980
Madisonville town.....	320	288	11	3	1	0	11	6	9	282
District 2.....	5,942	5,628	202	25	18	1	28	40	178	5,480
Abita Springs town (part).....	126	122	2	0	0	0	1	1	2	120
Covington city (part).....	408	345	49	3	4	0	2	5	14	333
District 3.....	7,009	5,546	1,266	29	32	3	72	61	236	5,400
Abita Springs town (part).....	251	238	2	2	2	1	1	5	5	235
Covington city (part).....	1,113	604	478	2	4	0	8	17	29	589
Folsom village.....	289	221	61	0	0	0	4	3	14	211
District 4.....	6,469	6,162	117	19	92	4	25	50	210	5,991
Mandeville city (part).....	2,122	2,010	37	5	40	0	8	22	62	1,956
District 5.....	6,308	5,822	232	18	97	1	68	70	322	5,577
Mandeville city (part).....	1	0	0	0	1	0	0	0	0	0
District 6.....	6,450	6,003	261	46	16	3	38	83	164	5,882
Abita Springs town (part).....	64	61	0	1	0	0	0	2	0	61
Pearl River town (part).....	852	807	13	8	5	0	7	12	28	784
Slidell city (part).....	0	0	0	0	0	0	0	0	0	0
Sun village.....	194	163	25	0	2	1	2	1	3	162
District 7.....	7,327	6,125	903	39	34	0	110	116	268	5,953
Abita Springs town (part).....	538	498	29	2	0	0	2	7	15	485

Table 13.

## Occupied Housing Units (Households) by Race and Hispanic or Latino Origin of Householder: 2010—Con.

[For information on confidentiality protection, nonsampling error, and definitions, see Selected Appendixes at <www.census.gov/prod/cen2010/cph-1-a.pdf>]

State Parish Parish Subdivision Place	Total occupied housing units	Race of householder							House- holder Hispanic or Latino (of any race)	House- holder White alone, not Hispanic or Latino
		One race						Two or More Races		
		White	Black or African American	American Indian and Alaska Native	Asian	Native Hawaiian and Other Pacific Islander	Some Other Race			
St. Tammany Parish—Con.										
District 7—Con.										
Lacombe CDP (part).....	3,313	2,365	763	26	12	0	73	74	111	2,307
Mandeville city (part).....	26	25	0	1	0	0	0	0	2	23
District 8.....	4,828	4,346	321	18	50	1	38	54	177	4,212
Slidell city (part).....	3,409	3,051	247	13	29	1	28	40	123	2,956
District 9.....	6,187	5,340	588	31	103	1	59	65	221	5,185
Pearl River town (part).....	10	9	1	0	0	0	0	0	0	9
Slidell city (part).....	305	228	53	0	16	0	4	4	16	216
District 10.....	6,412	5,942	252	14	72	1	63	68	277	5,737
Mandeville city (part).....	2,478	2,265	127	7	21	1	28	29	121	2,177
District 11.....	5,774	4,291	1,210	38	48	5	72	110	229	4,142
Lacombe CDP (part).....	23	21	2	0	0	0	0	0	1	20
Slidell city (part).....	5	2	3	0	0	0	0	0	0	2
District 12.....	5,748	4,781	712	24	74	2	84	71	231	4,643
Eden Isle CDP (part).....	916	765	98	0	37	0	6	10	33	740
Slidell city (part).....	4,318	3,570	564	21	35	1	72	55	183	3,466
District 13.....	6,157	4,891	955	35	121	5	64	86	222	4,736
Eden Isle CDP (part).....	2,113	1,957	76	13	34	2	11	20	54	1,916
Slidell city (part).....	495	379	70	3	30	0	7	6	28	355
District 14.....	3,856	1,883	1,729	27	31	0	100	86	201	1,796
Pearl River town (part).....	87	73	13	0	0	0	0	1	0	73
Slidell city (part).....	1,518	799	610	7	11	0	65	26	104	769
Tangipahoa Parish.....	45,135	31,836	12,093	152	207	13	387	447	1,162	31,180
District 1.....	3,987	2,281	1,653	10	5	0	12	26	38	2,264
Kentwood town.....	827	266	552	3	3	0	1	2	9	262
Tangipahoa village.....	259	28	230	0	0	0	0	1	1	27
District 2.....	4,969	4,479	372	24	11	0	28	55	90	4,418
Amite City town (part).....	410	348	51	1	1	0	2	7	8	343
District 3.....	3,570	1,371	2,105	6	13	3	35	37	90	1,337
Amite City town (part).....	907	324	571	1	3	0	1	7	7	320
Independence town (part).....	281	130	144	0	3	0	1	3	6	126
Roseland town.....	415	152	253	3	0	0	1	6	5	152
District 4.....	4,712	3,857	685	22	15	1	77	55	193	3,759
Independence town (part).....	361	258	87	2	6	0	1	7	13	252
Natalbany CDP (part).....	326	191	119	5	0	1	6	4	18	180
District 5.....	4,531	3,163	1,188	15	46	1	66	52	185	3,061
Hammond city (part).....	2,052	1,372	592	0	35	1	30	22	94	1,315
Natalbany CDP (part).....	809	548	243	3	3	0	4	8	28	529
Tickfaw village.....	267	210	41	2	0	0	13	1	26	199
District 6.....	4,524	2,777	1,597	15	27	2	57	49	161	2,698
Hammond city (part).....	632	461	144	3	15	2	2	5	11	455
District 7.....	3,890	1,498	2,292	7	29	0	30	34	104	1,437
Hammond city (part).....	3,543	1,304	2,155	7	26	0	23	28	83	1,255
Natalbany CDP (part).....	39	22	11	0	0	0	2	4	8	18
District 8.....	5,202	4,036	1,035	20	29	2	35	45	121	3,959
Hammond city (part).....	967	768	170	4	10	0	6	9	26	749
Ponchatoula city (part).....	66	62	3	0	1	0	0	0	0	62
District 9.....	4,910	4,044	764	16	5	2	24	55	81	3,988
Ponchatoula city (part).....	1,348	841	473	1	4	0	9	20	20	830
District 10.....	4,840	4,330	402	17	27	2	23	39	99	4,259
Ponchatoula city (part).....	1,167	871	267	3	3	0	10	13	33	851
Tensas Parish.....	2,172	972	1,176	4	4	0	6	10	19	966
District 1.....	296	205	86	0	1	0	3	1	4	204
Newellton town (part).....	38	26	12	0	0	0	0	0	0	26
District 2.....	284	57	225	0	0	0	0	2	0	57
Newellton town (part).....	284	57	225	0	0	0	0	2	0	57
District 3.....	389	287	98	1	0	0	2	1	7	284
Newellton town (part).....	156	74	82	0	0	0	0	0	4	71
District 4.....	369	221	143	1	1	0	0	3	2	220
St. Joseph town (part).....	156	74	79	1	1	0	0	1	0	74
District 5.....	295	31	262	0	1	0	0	1	3	31
St. Joseph town (part).....	295	31	262	0	1	0	0	1	3	31
District 6.....	285	155	124	2	1	0	1	2	3	154
Waterproof town (part).....	49	6	43	0	0	0	0	0	1	6
District 7.....	254	16	238	0	0	0	0	0	0	16
Waterproof town (part).....	254	16	238	0	0	0	0	0	0	16
Terrebonne Parish.....	40,091	29,869	6,909	1,840	351	22	604	496	1,235	29,347
District 1.....	3,019	1,174	1,597	104	34	3	60	47	92	1,151
Houma city (part).....	2,081	775	1,162	66	10	2	38	28	57	762
District 2.....	4,118	2,071	1,866	57	27	5	43	49	106	2,028
Bayou Cane CDP (part).....	27	25	2	0	0	0	0	0	0	25
Gray CDP (part).....	1,155	613	489	21	11	0	7	14	21	604
Houma city (part).....	967	315	599	18	3	5	15	12	33	304
Schriever CDP (part).....	1,056	655	364	7	6	0	16	8	35	640
District 3.....	5,240	4,349	607	106	71	4	62	41	168	4,265

Table 13.

**Occupied Housing Units (Households) by Race and Hispanic or Latino Origin of Householder: 2010—Con.**

[For information on confidentiality protection, nonsampling error, and definitions, see Selected Appendixes at &lt;www.census.gov/prod/cen2010/cph-1-a.pdf&gt;]

State Parish Parish Subdivision Place	Total occupied housing units	Race of householder						Two or More Races	House- holder Hispanic or Latino (of any race)	House- holder White alone, not Hispanic or Latino
		One race								
		White	Black or African American	American Indian and Alaska Native	Asian	Native Hawaiian and Other Pacific Islander	Some Other Race			
Terrebonne Parish—Con.										
District 3—Con.										
Bayou Cane CDP (part).....	5,228	4,338	606	106	71	4	62	41	168	4,254
District 4.....	4,701	3,606	758	161	18	1	97	60	198	3,517
Bayou Blue CDP (part).....	981	762	117	50	0	0	39	13	63	740
Bayou Cane CDP (part).....	2,240	1,674	411	69	14	0	38	34	97	1,623
Gray CDP (part).....	783	536	209	21	4	0	5	8	16	526
Houma city (part).....	60	59	1	0	0	0	0	0	0	59
Schriever CDP (part).....	8	6	0	0	0	0	0	2	1	6
District 5.....	4,329	3,290	630	166	14	0	175	54	253	3,225
Bayou Blue CDP (part).....	162	135	11	4	0	0	6	6	11	132
Houma city (part).....	3,472	2,656	525	119	12	0	115	45	177	2,606
District 6.....	6,470	5,606	554	138	83	1	34	54	142	5,510
Houma city (part).....	2,222	2,003	126	30	35	1	13	14	55	1,963
Schriever CDP (part).....	1,376	1,129	205	12	6	0	9	15	29	1,109
District 7.....	4,711	3,470	434	654	59	2	21	71	97	3,409
Dulac CDP.....	490	274	12	185	3	0	1	15	14	264
Houma city (part).....	2,208	1,941	144	74	30	0	3	16	41	1,909
District 8.....	3,626	2,891	403	157	33	6	90	46	142	2,844
Chauvin CDP (part).....	665	624	6	21	8	1	0	5	1	623
Houma city (part).....	1,741	1,238	259	112	22	4	82	24	125	1,199
Presquille CDP (part).....	38	35	1	2	0	0	0	0	0	35
District 9.....	3,877	3,412	60	297	12	0	22	74	37	3,398
Bayou Blue CDP (part).....	236	216	8	9	0	0	1	2	1	216
Bourg CDP.....	890	832	4	43	0	0	1	10	9	826
Chauvin CDP (part).....	321	307	2	7	3	0	1	1	2	306
Montegut CDP.....	531	472	3	44	1	0	5	6	3	471
Presquille CDP (part).....	553	530	12	6	2	0	2	1	4	528
Union Parish.....	9,144	6,602	2,305	26	11	5	142	53	242	6,526
District 1.....	781	181	585	5	0	1	5	4	10	181
Farmerville town (part).....	781	181	585	5	0	1	5	4	10	181
District 2.....	889	612	269	0	0	0	3	5	11	606
Marion town.....	333	137	192	0	0	0	1	3	5	135
District 3.....	999	725	258	4	0	1	10	1	19	717
Farmerville town (part).....	4	4	0	0	0	0	0	0	0	4
Spearsville village.....	61	55	4	1	0	0	1	0	1	55
District 4.....	1,126	941	125	5	1	0	42	12	64	924
Bernice town (part).....	196	95	73	1	1	0	23	3	29	92
Farmerville town (part).....	0	0	0	0	0	0	0	0	0	0
District 5.....	1,264	1,188	62	1	1	0	9	3	21	1,177
Downsville village (part).....	41	38	0	0	0	0	3	0	4	37
Farmerville town (part).....	7	7	0	0	0	0	0	0	0	7
District 6.....	930	611	270	6	3	2	28	10	48	597
Farmerville town (part).....	355	160	175	0	2	2	11	5	22	154
District 7.....	1,249	1,060	165	2	5	0	7	10	18	1,050
Farmerville town (part).....	243	121	117	1	1	0	0	3	2	120
District 8.....	1,033	962	51	3	1	1	10	5	20	954
District 9.....	873	322	520	0	0	0	28	3	31	320
Bernice town (part).....	442	90	327	0	0	0	25	0	26	90
Junction City village (part).....	190	83	105	0	0	0	2	0	3	82
Lillie village.....	43	29	14	0	0	0	0	0	0	29
Vermilion Parish.....	21,889	18,310	2,870	69	319	2	153	166	379	18,119
District 1.....	1,985	1,758	168	4	19	0	15	21	37	1,743
Maurice village.....	382	316	49	3	8	0	3	3	8	313
District 2.....	1,836	1,765	47	3	6	0	6	9	19	1,753
District 3.....	1,896	1,745	92	19	25	0	8	7	25	1,728
Delcambre town (part).....	3	3	0	0	0	0	0	0	0	3
Erath town (part).....	142	117	8	0	17	0	0	0	1	116
District 4.....	1,330	441	823	3	35	0	14	14	36	423
Abbeville city (part).....	1,190	323	808	3	32	0	11	13	25	313
District 5.....	1,640	1,255	268	5	85	0	14	13	31	1,241
Abbeville city (part).....	1,094	768	234	2	72	0	9	9	18	761
District 6.....	1,839	1,529	238	7	37	0	13	15	36	1,511
Abbeville city (part).....	333	217	83	2	21	0	5	5	14	211
Erath town (part).....	697	646	33	2	7	0	5	4	12	639
District 7.....	1,466	786	597	2	41	0	22	18	42	772
Abbeville city (part).....	1,393	721	590	2	41	0	21	18	41	708
District 8.....	1,393	1,243	120	6	5	2	9	8	22	1,233
Delcambre town (part).....	554	450	91	2	2	0	6	3	14	444
Erath town (part).....	1	1	0	0	0	0	0	0	0	1
District 9.....	1,299	1,185	61	2	13	0	20	18	36	1,171
Abbeville city (part).....	18	17	0	0	0	0	1	0	2	16
District 10.....	1,439	1,366	46	4	5	0	7	11	24	1,352
Kaplan city (part).....	1,023	957	45	3	5	0	5	8	19	946
District 11.....	1,481	1,324	103	3	32	0	11	8	28	1,309
Abbeville city (part).....	670	600	44	0	17	0	4	5	13	592
Kaplan city (part).....	18	17	0	1	0	0	0	0	0	17

Table 13.

## Occupied Housing Units (Households) by Race and Hispanic or Latino Origin of Householder: 2010—Con.

[For information on confidentiality protection, nonsampling error, and definitions, see Selected Appendixes at <www.census.gov/prod/cen2010/cph-1-a.pdf>]

State Parish Parish Subdivision Place	Total occupied housing units	Race of householder							Two or More Races	House- holder Hispanic or Latino (of any race)	House- holder White alone, not Hispanic or Latino
		One race									
		White	Black or African American	American Indian and Alaska Native	Asian	Native Hawaiian and Other Pacific Islander	Some Other Race				
Vermilion Parish—Con.											
District 12.....	1,448	1,212	196	6	12	0	12	10	20	1,201	
Kaplan city (part).....	845	639	180	5	8	0	6	7	8	635	
District 13.....	1,390	1,365	10	3	1	0	2	9	17	1,352	
District 14.....	1,447	1,336	101	2	3	0	0	5	6	1,330	
Gueydan town.....	595	504	85	1	1	0	0	4	5	499	
Vernon Parish.....	19,165	15,010	2,691	264	287	85	369	459	1,049	14,463	
District 1.....	1,140	915	150	14	20	1	14	26	60	876	
District 2.....	1,612	1,539	12	22	2	4	4	29	37	1,514	
Anacoco village.....	337	317	6	8	1	1	0	4	9	312	
Hornbeck town.....	202	194	0	0	0	0	1	7	2	192	
District 3.....	1,598	1,473	61	21	7	0	11	25	25	1,461	
DeRidder city (part).....	150	89	47	2	4	0	3	5	6	86	
District 4.....	3,013	1,958	693	24	62	40	130	106	363	1,779	
Fort Polk South CDP.....	2,028	1,326	441	15	34	22	107	83	286	1,188	
District 5.....	1,352	1,276	7	42	4	1	6	16	23	1,261	
Pitkin CDP.....	230	216	1	7	1	0	1	4	3	214	
District 6.....	1,440	1,365	13	38	1	0	5	18	26	1,347	
Simpson village.....	250	242	1	3	0	0	1	3	4	240	
District 7.....	1,462	1,298	83	20	12	0	18	31	56	1,263	
DeRidder city (part).....	25	17	6	1	0	0	0	1	1	17	
Rosepine town.....	657	558	57	9	7	0	16	10	38	537	
District 8.....	1,612	989	403	22	57	16	62	63	119	946	
New Llano town (part).....	960	442	353	10	47	9	50	49	90	413	
District 9.....	1,236	887	243	13	33	6	24	30	67	851	
Leesville city (part).....	901	582	230	8	30	5	22	24	59	552	
New Llano town (part).....	29	19	9	0	0	0	1	0	1	19	
District 10.....	803	346	431	7	7	0	7	5	21	334	
Leesville city (part).....	451	111	325	3	3	0	5	4	16	102	
District 11.....	2,575	1,848	459	26	63	14	81	84	213	1,740	
Fort Polk North CDP.....	1,083	837	129	13	22	7	41	34	124	770	
Leesville city (part).....	1,056	646	296	8	32	7	31	36	70	614	
District 12.....	1,322	1,116	136	15	19	3	7	26	39	1,091	
Leesville city (part).....	340	232	81	6	7	2	3	9	20	219	
Washington Parish.....	18,113	12,538	5,237	63	41	0	64	170	235	12,412	
District 1.....	1,021	832	164	6	5	0	3	11	9	826	
Bogalusa city (part).....	356	197	147	1	3	0	2	6	5	194	
District 2.....	2,893	2,570	269	6	5	0	12	31	45	2,543	
Bogalusa city (part).....	1,320	1,101	194	2	3	0	5	15	30	1,081	
District 3.....	2,983	1,439	1,470	12	13	0	10	39	34	1,427	
Bogalusa city (part).....	2,556	1,095	1,402	10	6	0	7	36	29	1,083	
District 4.....	2,280	993	1,239	4	3	0	5	36	24	981	
Angie village (part).....	99	74	23	0	0	0	1	1	2	74	
Bogalusa city (part).....	728	195	514	1	0	0	4	14	16	189	
Varnado village (part).....	136	115	19	2	0	0	0	0	0	115	
District 5.....	3,126	2,924	150	15	7	0	10	20	47	2,892	
Angie village (part).....	1	0	0	0	0	0	0	0	0	1	
Varnado village (part).....	11	8	2	1	0	0	0	0	0	8	
District 6.....	2,455	1,181	1,243	2	3	0	12	14	35	1,164	
Franklinton town (part).....	824	176	642	0	0	0	5	1	5	176	
District 7.....	3,355	2,599	702	18	5	0	12	19	41	2,579	
Franklinton town (part).....	644	555	74	6	2	0	3	4	9	552	
Webster Parish.....	16,537	10,968	5,296	63	33	3	42	132	188	10,854	
District 1.....	1,407	1,210	175	4	3	1	8	6	21	1,200	
Springhill city (part).....	1,407	1,210	175	4	3	1	8	6	21	1,200	
District 2.....	1,142	301	814	7	4	0	3	13	11	299	
Cullen town (part).....	376	42	330	0	0	0	0	4	2	42	
Springhill city (part).....	766	259	484	7	4	0	3	9	9	257	
District 3.....	1,376	1,211	147	6	3	0	2	7	12	1,203	
Cullen town (part).....	112	28	83	0	1	0	0	0	0	28	
Sarepta town.....	348	340	3	2	0	0	1	2	3	338	
Springhill city (part).....	0	0	0	0	0	0	0	0	0	0	
District 4.....	1,358	1,227	113	5	2	0	3	8	9	1,220	
Minden city (part).....	6	6	0	0	0	0	0	0	0	6	
Shongaloo village.....	64	61	2	1	0	0	0	0	1	60	
Springhill city (part).....	6	6	0	0	0	0	0	0	0	6	
District 5.....	1,264	894	353	3	3	0	2	9	14	884	
Cotton Valley town.....	411	232	172	1	1	0	2	3	4	231	
Dixie Inn village (part).....	0	0	0	0	0	0	0	0	0	0	
District 6.....	1,703	1,295	376	5	4	1	7	15	24	1,280	
Dixie Inn village (part).....	123	68	53	0	0	0	0	2	2	67	
Minden city (part).....	975	700	253	3	4	1	7	7	17	690	
District 7.....	1,314	685	598	5	2	0	2	22	17	672	
Dixie Inn village (part).....	4	4	0	0	0	0	0	0	0	4	
Dubberly village (part).....	0	0	0	0	0	0	0	0	0	0	
Minden city (part).....	646	283	346	2	1	0	1	13	7	279	

Table 13.

**Occupied Housing Units (Households) by Race and Hispanic or Latino Origin of Householder: 2010—Con.**

[For information on confidentiality protection, nonsampling error, and definitions, see Selected Appendixes at &lt;www.census.gov/prod/cen2010/cph-1-a.pdf&gt;]

State Parish Parish Subdivision Place	Total occupied housing units	Race of householder							House- holder Hispanic or Latino (of any race)	House- holder White alone, not Hispanic or Latino
		One race						Two or More Races		
		White	Black or African American	American Indian and Alaska Native	Asian	Native Hawaiian and Other Pacific Islander	Some Other Race			
Webster Parish—Con.										
District 8.....	1,457	1,188	248	6	2	0	3	10	17	1,178
Minden city (part).....	1,457	1,188	248	6	2	0	3	10	17	1,178
District 9.....	1,057	131	916	0	0	0	2	8	10	130
Minden city (part).....	1,057	131	916	0	0	0	2	8	10	130
District 10.....	1,114	212	893	0	1	0	3	5	7	208
Minden city (part).....	1,074	181	884	0	1	0	3	5	7	177
District 11.....	1,628	1,133	460	10	6	1	4	14	23	1,118
Dubberly village (part).....	109	99	9	0	0	0	1	0	2	98
Heflin village.....	94	85	9	0	0	0	0	0	2	83
Sibley town.....	462	345	106	6	3	0	1	1	5	343
District 12.....	1,717	1,481	203	12	3	0	3	15	23	1,462
Doyley village.....	325	260	58	3	0	0	0	4	4	257
West Baton Rouge Parish.....	8,688	5,522	3,009	10	34	3	44	66	164	5,419
District 1.....	1,235	887	321	1	14	0	5	7	19	875
Addis town (part).....	1,206	866	313	1	14	0	5	7	19	854
District 2.....	1,420	1,170	231	1	6	0	3	9	24	1,151
Addis town (part).....	127	98	27	0	1	0	0	1	3	96
Brusly town (part).....	736	601	126	1	2	0	2	4	14	589
District 3.....	653	218	423	0	0	0	7	5	12	214
Addis town (part).....	0	0	0	0	0	0	0	0	0	0
Brusly town (part).....	199	114	82	0	0	0	1	2	2	113
Port Allen city (part).....	1	1	0	0	0	0	0	0	0	1
District 4.....	1,082	898	170	1	4	0	4	5	19	885
Brusly town (part).....	4	4	0	0	0	0	0	0	0	4
Port Allen city (part).....	726	571	144	1	3	0	3	4	10	566
District 5.....	704	203	494	1	0	0	3	3	6	202
Port Allen city (part).....	704	203	494	1	0	0	3	3	6	202
District 6.....	795	602	176	0	3	0	7	7	32	575
Port Allen city (part).....	0	0	0	0	0	0	0	0	0	0
District 7.....	890	588	279	4	2	2	4	11	24	576
District 8.....	994	718	256	1	0	1	3	15	14	708
Erwinville CDP.....	801	575	212	1	0	1	3	9	12	566
District 9.....	915	238	659	1	5	0	8	4	14	233
Port Allen city (part).....	637	179	448	1	1	0	5	3	9	176
West Carroll Parish.....	4,452	3,783	600	13	8	0	28	20	63	3,757
District A.....	633	471	154	2	0	0	1	5	6	467
Epps village.....	191	115	74	1	0	0	0	1	2	113
District B.....	1,029	953	68	5	0	0	2	1	10	947
Pioneer village.....	56	33	22	1	0	0	0	0	0	33
District C.....	980	892	66	5	2	0	12	3	23	884
Forest village.....	126	118	2	0	1	0	4	1	5	117
Oak Grove town (part).....	156	139	10	2	1	0	3	1	4	139
District D.....	898	644	234	1	6	0	8	5	15	638
Oak Grove town (part).....	575	377	183	1	5	0	6	3	12	372
District E.....	912	823	78	0	0	0	5	6	9	821
Kilbourne village.....	176	171	4	0	0	0	1	0	1	171
West Feliciana Parish.....	3,971	2,661	1,255	8	5	1	24	17	78	2,616
District 1.....	556	390	140	0	2	0	18	6	40	370
St. Francisville town (part).....	556	390	140	0	2	0	18	6	40	370
District 2.....	914	837	65	5	0	0	4	3	12	830
District 3.....	646	226	418	1	0	0	0	1	1	225
District 4.....	423	328	91	1	0	0	0	3	2	326
District 5.....	460	203	253	1	2	1	0	0	4	201
St. Francisville town (part).....	1	1	0	0	0	0	0	0	0	1
District 6.....	639	510	125	0	0	0	2	2	15	499
St. Francisville town (part).....	72	62	10	0	0	0	0	0	3	60
District 7.....	333	167	163	0	1	0	0	2	4	165
St. Francisville town (part).....	91	69	19	0	1	0	0	2	2	67
Winn Parish.....	5,469	3,930	1,440	22	12	1	22	42	58	3,900
District 1.....	715	269	439	0	1	0	0	6	3	267
Atlanta village (part).....	58	40	17	0	0	0	0	1	1	39
St. Maurice CDP.....	121	34	87	0	0	0	0	0	0	34
Winnfield city (part).....	324	6	314	0	0	0	0	4	1	6
District 2.....	704	225	457	7	3	0	8	4	13	222
Winnfield city (part).....	620	217	382	6	3	0	8	4	10	214
District 3.....	816	634	171	2	2	0	2	5	12	626
Atlanta village (part).....	0	0	0	0	0	0	0	0	0	0
Winnfield city (part).....	304	169	132	1	0	0	1	1	9	163
District 4.....	835	715	110	1	1	1	3	4	11	707
Calvin village.....	90	79	11	0	0	0	0	0	0	79
Winnfield city (part).....	91	83	4	0	1	0	2	0	3	82
District 5.....	760	691	57	4	1	0	2	5	4	689
Dodson village.....	139	111	27	0	0	0	0	1	0	111
Sikes village.....	51	51	0	0	0	0	0	0	0	51

Table 13.

**Occupied Housing Units (Households) by Race and Hispanic or Latino Origin of Householder: 2010—Con.**

[For information on confidentiality protection, nonsampling error, and definitions, see Selected Appendixes at &lt;www.census.gov/prod/cen2010/cph-1-a.pdf&gt;]

State Parish Parish Subdivision Place	Total occupied housing units	Race of householder						Two or More Races	House- holder Hispanic or Latino (of any race)	House- holder White alone, not Hispanic or Latino
		One race								
		White	Black or African American	American Indian and Alaska Native	Asian	Native Hawaiian and Other Pacific Islander	Some Other Race			
Winn Parish—Con.										
District 6.....	819	685	113	3	4	0	4	10	8	681
Joyce CDP.....	143	138	3	0	2	0	0	0	0	138
Winnfield city (part).....	388	277	96	1	2	0	4	8	8	273
District 7.....	820	711	93	5	0	0	3	8	7	708
Jordan Hill CDP.....	80	80	0	0	0	0	0	0	0	80
Tullos town (part).....	0	0	0	0	0	0	0	0	0	0
Winnfield city (part).....	182	149	29	0	0	0	2	2	3	148

Table 14.

**Occupied Housing Units (Households) by Race and Hispanic or Latino Origin of Householder: 2010**

[For information on confidentiality protection, nonsampling error, and definitions, see Selected Appendixes at &lt;www.census.gov/prod/cen2010/cph-1-a.pdf&gt;]

State Parish Place	Total occupied housing units	Race of householder							Two or More Races	House- holder Hispanic or Latino (of any race)	House- holder White alone, not Hispanic or Latino
		One race									
		White	Black or African American	American Indian and Alaska Native	Asian	Native Hawaiian and Other Pacific Islander	Some Other Race				
<b>Louisiana.....</b>	1,728,360	1,145,250	510,776	10,680	21,929	602	19,737	19,386	57,784	1,113,076	
<b>PARISH</b>											
Acadia Parish.....	22,841	18,474	4,017	71	40	2	87	150	290	18,302	
Allen Parish.....	8,516	6,505	1,561	250	52	1	37	110	99	6,456	
Ascension Parish.....	37,790	28,765	7,808	113	274	17	519	294	1,364	28,007	
Assumption Parish.....	8,736	6,250	2,317	39	17	2	69	42	157	6,181	
Avoyelles Parish.....	15,432	11,210	3,780	194	32	3	42	171	173	11,119	
Beauregard Parish.....	13,159	11,128	1,572	136	58	7	58	200	272	10,951	
Bienville Parish.....	5,838	3,287	2,458	16	4	0	18	55	47	3,269	
Bossier Parish.....	45,215	33,953	9,081	238	596	47	715	585	1,873	32,972	
Caddo Parish.....	102,139	54,326	44,622	440	942	39	667	1,103	1,939	53,347	
Calcasieu Parish.....	73,996	54,354	17,175	353	613	33	546	922	1,506	53,463	
Caldwell Parish.....	3,905	3,265	585	8	7	0	10	30	59	3,222	
Cameron Parish.....	2,575	2,493	31	13	1	0	15	22	43	2,467	
Catahoula Parish.....	3,834	2,795	1,002	11	0	0	7	19	26	2,784	
Claiborne Parish.....	6,017	3,283	2,662	19	7	0	10	36	43	3,263	
Concordia Parish.....	7,613	4,672	2,838	25	13	1	14	50	60	4,635	
De Soto Parish.....	10,562	6,258	4,071	88	9	3	51	82	195	6,154	
East Baton Rouge Parish.....	172,057	93,346	70,587	402	4,191	37	1,787	1,707	4,999	90,587	
East Carroll Parish.....	2,552	881	1,625	4	17	0	13	12	35	871	
East Feliciana Parish.....	7,022	4,244	2,678	18	13	0	4	65	42	4,216	
Evangeline Parish.....	12,829	9,287	3,337	43	34	1	47	80	133	9,214	
Franklin Parish.....	7,904	5,628	2,203	13	8	1	11	40	55	5,601	
Grant Parish.....	7,496	6,573	750	63	10	1	16	83	87	6,511	
Iberia Parish.....	26,778	17,840	7,833	99	453	5	311	237	717	17,480	
Iberville Parish.....	11,072	6,179	4,725	32	22	0	45	69	176	6,080	
Jackson Parish.....	6,261	4,398	1,762	17	8	1	23	52	61	4,372	
Jefferson Parish.....	169,647	115,223	40,484	719	5,268	67	5,244	2,642	16,644	105,440	
Jefferson Davis Parish.....	11,771	9,560	1,967	51	25	0	51	117	150	9,480	
Lafayette Parish.....	87,027	63,612	20,231	280	1,011	25	895	973	2,636	62,063	
Lafourche Parish.....	35,486	29,291	4,263	829	191	10	551	351	1,013	28,904	
La Salle Parish.....	5,468	4,881	474	52	8	0	10	43	30	4,868	
Lincoln Parish.....	17,599	10,227	6,743	44	271	10	159	145	332	10,090	
Livingston Parish.....	46,007	42,804	2,141	191	161	11	340	359	1,005	42,198	
Madison Parish.....	4,025	1,688	2,275	13	6	0	16	27	52	1,663	
Morehouse Parish.....	10,853	6,087	4,613	15	30	2	16	90	77	6,056	
Natchitoches Parish.....	15,614	8,978	6,053	142	47	3	127	264	222	8,856	
Orleans Parish.....	142,158	55,636	78,443	463	3,178	38	2,207	2,193	6,519	52,304	
Ouachita Parish.....	58,691	38,049	19,256	162	480	19	280	445	815	37,639	
Plaquemines Parish.....	8,077	6,007	1,474	137	210	7	97	145	275	5,838	
Pointe Coupee Parish.....	9,082	5,940	2,998	5	15	0	60	64	141	5,859	
Rapides Parish.....	50,401	33,882	14,651	410	486	12	348	612	948	33,380	
Red River Parish.....	3,472	2,202	1,234	11	3	1	7	14	21	2,192	
Richland Parish.....	7,551	4,953	2,493	20	22	2	20	41	86	4,913	
Sabine Parish.....	9,622	7,120	1,488	742	21	0	26	225	264	7,004	
St. Bernard Parish.....	13,221	10,284	2,102	89	215	9	279	243	1,075	9,579	
St. Charles Parish.....	18,557	13,321	4,694	58	118	3	194	169	709	12,878	
St. Helena Parish.....	4,333	2,094	2,186	14	3	2	8	26	25	2,081	
St. James Parish.....	7,717	4,005	3,646	12	7	1	22	24	66	3,973	
St. John the Baptist Parish.....	15,965	7,603	7,924	39	85	6	178	130	606	7,263	
St. Landry Parish.....	31,857	18,733	12,454	92	80	2	207	289	378	18,555	
St. Martin Parish.....	19,216	13,332	5,425	74	103	0	112	170	268	13,201	
St. Mary Parish.....	20,457	13,059	6,075	369	298	7	404	245	875	12,700	
St. Tammany Parish.....	87,521	75,284	9,028	408	854	29	872	1,046	3,229	73,016	
Tangipahoa Parish.....	45,135	31,836	12,093	152	207	13	387	447	1,162	31,180	
Tensas Parish.....	2,172	972	1,176	4	4	0	6	10	19	966	
Terrebonne Parish.....	40,091	29,869	6,909	1,840	351	22	604	496	1,235	29,347	
Union Parish.....	9,144	6,602	2,305	26	11	5	142	53	242	6,526	
Vermilion Parish.....	21,889	18,310	2,870	69	319	2	153	166	379	18,119	
Vernon Parish.....	19,165	15,010	2,691	264	287	85	369	459	1,049	14,463	
Washington Parish.....	18,113	12,538	5,237	63	41	0	64	170	235	12,412	
Webster Parish.....	16,537	10,968	5,296	63	33	3	42	132	188	10,854	
West Baton Rouge Parish.....	8,688	5,522	3,009	10	34	3	44	66	164	5,419	
West Carroll Parish.....	4,452	3,783	600	13	8	0	28	20	63	3,757	
West Feliciana Parish.....	3,971	2,661	1,255	8	5	1	24	17	78	2,616	
Winn Parish.....	5,469	3,930	1,440	22	12	1	22	42	58	3,900	
<b>PLACE</b>											
Abbeville city, Vermilion Parish.....	4,698	2,646	1,759	9	183	0	51	50	113	2,601	
Abita Springs town, St. Tammany Parish.....	979	919	33	5	2	1	4	15	22	901	
Addis town, West Baton Rouge Parish.....	1,333	964	340	1	15	0	5	8	22	950	



Table 14.

**Occupied Housing Units (Households) by Race and Hispanic or Latino Origin of Householder: 2010—Con.**

[For information on confidentiality protection, nonsampling error, and definitions, see Selected Appendixes at &lt;www.census.gov/prod/cen2010/cph-1-a.pdf&gt;]

State Parish Place	Total occupied housing units	Race of householder							Two or More Races	House- holder Hispanic or Latino (of any race)	House- holder White alone, not Hispanic or Latino
		One race									
		White	Black or African American	American Indian and Alaska Native	Asian	Native Hawaiian and Other Pacific Islander	Some Other Race				
<b>PLACE—Con.</b>											
Albany village, Livingston Parish.....	452	428	16	1	0	0	0	7	5	424	
Alexandria city, Rapides Parish.....	18,272	8,024	9,590	78	279	2	81	218	268	7,880	
Ama CDP, St. Charles Parish.....	503	289	208	0	0	1	3	2	7	284	
Amelia CDP, St. Mary Parish.....	809	423	70	10	137	1	145	23	240	348	
Amite City town, Tangipahoa Parish.....	1,317	672	622	2	4	0	3	14	15	663	
Anacoco village, Vernon Parish.....	337	317	6	8	1	1	0	4	9	312	
Angie village, Washington Parish.....	100	75	23	0	0	0	1	1	2	75	
Arabi CDP, St. Bernard Parish.....	1,465	1,242	127	14	18	1	31	32	120	1,156	
Arcadia town, Bienville Parish.....	1,069	359	688	2	2	0	9	9	20	351	
Arnaudville town.....	453	412	36	1	0	0	0	4	1	411	
St. Landry Parish (part).....	425	391	29	1	0	0	0	4	1	390	
St. Martin Parish (part).....	28	21	7	0	0	0	0	0	0	21	
Ashland village, Natchitoches Parish.....	112	89	22	0	0	0	0	1	1	89	
Athens village, Claiborne Parish.....	106	79	25	0	0	0	0	2	2	77	
Atlanta village, Winn Parish.....	58	40	17	0	0	0	0	1	1	39	
Avondale CDP, Jefferson Parish.....	1,672	1,032	421	11	143	1	41	23	131	955	
Baker city, East Baton Rouge Parish.....	4,950	1,334	3,547	15	7	0	20	27	53	1,310	
Baldwin town, St. Mary Parish.....	887	308	558	8	4	0	1	8	3	306	
Ball town, Rapides Parish.....	1,521	1,402	80	8	5	1	8	17	31	1,381	
Banks Springs CDP, Caldwell Parish.....	483	214	253	1	3	0	1	11	7	210	
Barataria CDP, Jefferson Parish.....	410	373	24	6	1	0	0	6	6	367	
Basile town.....	581	458	104	0	5	0	10	4	14	454	
Acadia Parish (part).....	1	1	0	0	0	0	0	0	0	1	
Evangeline Parish (part).....	580	457	104	0	5	0	10	4	14	453	
Baskin village, Franklin Parish.....	101	95	5	0	0	0	0	1	0	95	
Bastrop city, Morehouse Parish.....	4,281	1,313	2,904	6	15	1	6	36	28	1,306	
Baton Rouge city, East Baton Rouge Parish.....	91,474	41,587	45,198	196	2,656	22	850	965	2,400	40,321	
Bawcomville CDP, Ouachita Parish.....	1,434	1,336	56	10	0	0	20	12	37	1,320	
Bayou Blue CDP.....	4,232	3,618	256	192	11	0	93	62	167	3,552	
Lafourche Parish (part).....	2,853	2,505	120	129	11	0	47	41	92	2,464	
Terrebonne Parish (part).....	1,379	1,113	136	63	0	0	46	21	75	1,088	
Bayou Cane CDP, Terrebonne Parish.....	7,495	6,037	1,019	175	85	4	100	75	265	5,902	
Bayou Country Club CDP, Lafourche Parish.....	535	518	13	1	1	0	2	0	6	513	
Bayou Gauche CDP, St. Charles Parish.....	686	671	4	5	1	0	2	3	9	663	
Bayou Goula CDP, Iberville Parish.....	201	16	185	0	0	0	0	0	0	16	
Bayou L'Ourse CDP, Assumption Parish.....	702	647	9	10	9	0	17	10	30	637	
Bayou Vista CDP, St. Mary Parish.....	1,792	1,582	113	32	14	1	22	28	68	1,545	
Belcher village, Caddo Parish.....	106	78	24	0	0	0	3	1	4	78	
Belle Chasse CDP, Plaquemines Parish.....	4,463	3,885	318	49	71	7	58	75	203	3,762	
Belle Rose CDP, Assumption Parish.....	708	328	376	0	1	0	0	3	4	325	
Belmont CDP, Sabine Parish.....	136	122	4	6	0	0	1	3	1	122	
Benton town, Bossier Parish.....	777	444	307	5	3	1	6	11	22	431	
Bernice town, Union Parish.....	638	185	400	1	1	0	48	3	55	182	
Berwick town, St. Mary Parish.....	1,851	1,589	194	14	12	0	22	20	65	1,557	
Bienville village, Bienville Parish.....	105	66	38	1	0	0	0	0	2	65	
Blanchard town, Caddo Parish.....	1,144	1,034	81	7	3	1	5	13	15	1,025	
Bogalusa city, Washington Parish.....	4,960	2,588	2,257	14	12	0	18	71	80	2,547	
Bonita village, Morehouse Parish.....	105	35	65	0	3	0	1	1	6	33	
Boothville CDP, Plaquemines Parish.....	302	197	70	7	17	0	0	11	3	194	
Bordelonville CDP, Avoyelles Parish.....	231	205	24	1	0	0	1	0	2	205	
Bossier City city, Bossier Parish.....	23,866	16,643	5,775	131	373	34	530	380	1,336	15,968	
Bourg CDP, Terrebonne Parish.....	890	832	4	43	0	0	1	10	9	826	
Boutte CDP, St. Charles Parish.....	1,088	453	597	4	6	0	16	12	37	440	
Boyce town, Rapides Parish.....	393	112	275	0	1	0	1	4	2	111	
Branch CDP, Acadia Parish.....	141	115	22	1	1	0	0	2	2	113	
Breaux Bridge city, St. Martin Parish.....	2,901	1,658	1,184	11	14	0	8	26	29	1,641	
Bridge City CDP, Jefferson Parish.....	2,717	1,204	1,246	14	99	1	122	31	276	1,102	
Broussard city.....	3,153	2,588	472	9	32	2	28	22	73	2,546	
Lafayette Parish (part).....	3,125	2,563	470	9	32	2	28	21	73	2,521	
St. Martin Parish (part).....	28	25	2	0	0	0	0	1	0	25	
Brownfields CDP, East Baton Rouge Parish.....	1,995	639	1,317	10	8	0	8	13	19	632	
Brownsville CDP, Ouachita Parish.....	1,753	1,287	411	8	2	2	28	15	55	1,266	
Brusly town, West Baton Rouge Parish.....	939	719	208	1	2	0	3	6	16	706	
Bryceland village, Bienville Parish.....	48	38	7	0	0	0	2	1	2	38	
Bunkie city, Avoyelles Parish.....	1,624	758	834	8	6	0	8	10	28	743	
Buras CDP, Plaquemines Parish.....	336	231	12	8	67	0	4	14	9	225	

Table 14.

## Occupied Housing Units (Households) by Race and Hispanic or Latino Origin of Householder: 2010—Con.

[For information on confidentiality protection, nonsampling error, and definitions, see Selected Appendixes at <www.census.gov/prod/cen2010/cph-1-a.pdf>]

State Parish Place	Total occupied housing units	Race of householder							Two or More Races	House- holder Hispanic or Latino (of any race)	House- holder White alone, not Hispanic or Latino
		One race									
		White	Black or African American	American Indian and Alaska Native	Asian	Native Hawaiian and Other Pacific Islander	Some Other Race				
<b>PLACE—Con.</b>											
Cade CDP, St. Martin Parish.....	651	415	211	1	7	0	13	4	18	407	
Calhoun CDP, Ouachita Parish.....	239	225	12	0	0	0	1	1	0	225	
Calvin village, Winn Parish.....	90	79	11	0	0	0	0	0	0	79	
Cameron CDP, Cameron Parish.....	165	153	5	2	0	0	2	3	4	151	
Campiti town, Natchitoches Parish.....	421	115	300	1	0	0	0	5	5	113	
Cankton village, St. Landry Parish.....	190	175	12	0	0	0	2	1	4	172	
Carencro city, Lafayette Parish.....	2,985	1,767	1,118	12	13	0	52	23	89	1,733	
Carlyss CDP, Calcasieu Parish.....	1,721	1,578	106	7	9	1	5	15	23	1,561	
Castor village, Bienville Parish.....	100	86	13	1	0	0	0	0	1	86	
Catahoula CDP, St. Martin Parish.....	416	407	3	3	1	0	0	2	0	407	
Cecilia CDP, St. Martin Parish.....	700	437	244	6	2	0	3	8	7	434	
Center Point CDP, Avoyelles Parish.....	157	154	1	0	2	0	0	0	3	151	
Central city, East Baton Rouge Parish.....	10,179	9,297	721	30	42	2	29	58	116	9,212	
Chackbay CDP, Lafourche Parish.....	1,842	1,741	75	15	4	0	2	5	14	1,730	
Chalmette CDP, St. Bernard Parish.....	6,303	5,104	706	30	149	5	188	121	507	4,829	
Charenton CDP, St. Mary Parish.....	725	322	225	157	0	0	3	18	6	321	
Chataignier village, Evangeline Parish.....	146	70	73	0	0	0	1	2	1	70	
Chatham town, Jackson Parish.....	255	153	96	1	0	0	0	5	1	153	
Chauvin CDP, Terrebonne Parish.....	986	931	8	28	11	1	1	6	3	929	
Cheneyville town, Rapides Parish.....	251	74	173	0	0	0	0	4	3	72	
Choctaw CDP, Lafourche Parish.....	355	351	0	0	1	0	1	2	3	350	
Choudrant village, Lincoln Parish.....	349	320	25	0	1	0	0	3	2	318	
Church Point town, Acadia Parish.....	1,763	1,112	615	5	1	0	17	13	31	1,099	
Claiborne CDP, Ouachita Parish.....	4,616	4,338	144	25	49	1	23	36	84	4,287	
Clarence village, Natchitoches Parish.....	186	44	139	1	0	0	1	1	3	44	
Clarks village, Caldwell Parish.....	222	158	62	0	1	0	1	0	4	156	
Clayton town, Concordia Parish.....	277	94	182	0	0	0	0	1	0	94	
Clinton town, East Feliciana Parish.....	666	300	353	0	2	0	0	11	5	299	
Colfax town, Grant Parish.....	536	167	362	1	0	0	1	5	3	166	
Collinston village, Morehouse Parish.....	125	68	56	0	0	0	0	1	0	68	
Columbia town, Caldwell Parish.....	165	122	41	0	0	0	0	2	5	118	
Convent CDP, St. James Parish.....	220	77	142	0	0	0	1	0	1	77	
Converse village, Sabine Parish.....	166	139	6	13	0	0	1	7	4	137	
Cottonport town, Avoyelles Parish.....	773	389	374	3	3	0	2	2	5	387	
Cotton Valley town, Webster Parish.....	411	232	172	1	1	0	2	3	4	231	
Coushatta town, Red River Parish.....	675	212	450	2	2	1	4	4	9	210	
Covington city, St. Tammany Parish.....	3,639	2,995	554	16	15	1	23	35	122	2,902	
Creola village, Grant Parish.....	68	61	5	0	0	0	1	1	4	58	
Crescent CDP, Iberville Parish.....	333	221	108	0	0	0	2	2	6	218	
Crowley city, Acadia Parish.....	5,102	3,431	1,580	18	15	0	21	37	67	3,400	
Cullen town, Webster Parish.....	488	70	413	0	1	0	0	4	2	70	
Cut Off CDP, Lafourche Parish.....	2,160	1,902	24	85	19	1	84	45	125	1,874	
Delcambre town.....	692	576	93	6	4	0	8	5	25	562	
Iberia Parish (part).....	135	123	2	4	2	0	2	2	11	115	
Vermilion Parish (part).....	557	453	91	2	2	0	6	3	14	447	
Delhi town, Richland Parish.....	1,069	437	616	1	5	0	4	6	10	432	
Delta village, Madison Parish.....	114	106	8	0	0	0	0	0	0	106	
Denham Springs city, Livingston Parish.....	4,000	3,347	533	15	16	0	54	35	125	3,291	
DeQuincy city, Calcasieu Parish.....	1,252	1,011	219	10	2	0	2	8	15	1,003	
DeRidder city.....	4,161	2,581	1,399	33	45	6	31	66	144	2,487	
Beauregard Parish (part).....	3,986	2,475	1,346	30	41	6	28	60	137	2,384	
Vernon Parish (part).....	175	106	53	3	4	0	3	6	7	103	
Des Allemands CDP.....	960	818	115	6	1	0	6	14	18	808	
Lafourche Parish (part).....	191	181	2	2	0	0	1	5	2	180	
St. Charles Parish (part).....	769	637	113	4	1	0	5	9	16	628	
Destrehan CDP, St. Charles Parish.....	4,052	3,304	610	12	43	2	55	26	205	3,170	
Deville CDP, Rapides Parish.....	646	634	1	7	1	0	0	3	2	632	
Dixie Inn village, Webster Parish.....	127	72	53	0	0	0	2	0	2	71	
Dodson village, Winn Parish.....	139	111	27	0	0	0	0	1	0	111	
Donaldsonville city, Ascension Parish.....	2,681	761	1,891	5	7	0	4	13	29	745	
Downsville village.....	52	48	1	0	0	0	3	0	4	47	
Lincoln Parish (part).....	11	10	1	0	0	0	0	0	0	10	
Union Parish (part).....	41	38	0	0	0	0	3	0	4	37	
Doyline village, Webster Parish.....	325	260	58	3	0	0	0	4	4	257	
Dry Prong village, Grant Parish.....	171	167	0	2	0	0	1	1	1	167	
Dubach town, Lincoln Parish.....	403	227	170	1	3	0	1	1	4	224	

Table 14.

**Occupied Housing Units (Households) by Race and Hispanic or Latino Origin of Householder: 2010—Con.**

[For information on confidentiality protection, nonsampling error, and definitions, see Selected Appendixes at &lt;www.census.gov/prod/cen2010/cph-1-a.pdf&gt;]

State Parish Place	Total occupied housing units	Race of householder							Two or More Races	House- holder Hispanic or Latino (of any race)	House- holder White alone, not Hispanic or Latino
		One race									
		White	Black or African American	American Indian and Alaska Native	Asian	Native Hawaiian and Other Pacific Islander	Some Other Race				
<b>PLAQUEMINE-CON.</b>											
Dubberly village, Webster Parish.....	109	99	9	0	0	0	1	0	2	98	
Dulac CDP, Terrebonne Parish.....	490	274	12	185	3	0	1	15	14	264	
Duson town.....	677	478	173	1	3	0	13	9	32	461	
Acadia Parish (part).....	87	40	43	0	0	0	3	1	5	38	
Lafayette Parish (part).....	590	438	130	1	3	0	10	8	27	423	
East Hodge village, Jackson Parish.....	119	9	108	0	0	0	2	0	4	8	
Eastwood CDP, Bossier Parish.....	1,499	1,369	91	9	8	0	9	13	42	1,340	
Eden Isle CDP, St. Tammany Parish.....	3,029	2,722	174	13	71	2	17	30	87	2,656	
Edgard CDP, St. John the Baptist Parish.....	872	51	812	1	0	0	3	5	7	49	
Edgefield village, Red River Parish.....	88	76	12	0	0	0	0	0	0	76	
Egan CDP, Acadia Parish.....	236	232	1	1	0	0	0	2	3	229	
Elizabeth town, Allen Parish.....	185	180	2	3	0	0	0	0	2	178	
Elmwood CDP, Jefferson Parish.....	2,718	1,881	561	7	170	1	41	57	188	1,758	
Elton town, Jefferson Davis Parish.....	479	273	188	8	2	0	3	5	3	272	
Empire CDP, Plaquemines Parish.....	391	278	69	0	28	0	11	5	9	275	
Epps village, West Carroll Parish.....	191	115	74	1	0	0	0	1	2	113	
Erath town, Vermilion Parish.....	840	764	41	2	24	0	5	4	13	756	
Eros town, Jackson Parish.....	66	60	4	2	0	0	0	0	2	58	
Erwinville CDP, West Baton Rouge Parish.....	801	575	212	1	0	1	3	9	12	566	
Estelle CDP, Jefferson Parish.....	5,407	3,677	1,252	40	195	3	144	96	469	3,417	
Estherwood village, Acadia Parish.....	313	301	8	1	0	0	0	3	5	297	
Eunice city.....	4,146	2,812	1,242	8	16	0	36	32	70	2,779	
Acadia Parish (part).....	163	148	13	0	1	0	1	0	2	147	
St. Landry Parish (part).....	3,983	2,664	1,229	8	15	0	35	32	68	2,632	
Evergreen town, Avoyelles Parish.....	144	101	41	1	0	0	0	1	1	100	
Farmerville town, Union Parish.....	1,390	473	877	6	3	3	16	12	34	466	
Fenton village, Jefferson Davis Parish.....	138	57	77	1	0	0	2	1	4	56	
Ferriday town, Concordia Parish.....	1,310	224	1,071	4	4	0	1	6	3	224	
Fifth Ward CDP, Avoyelles Parish.....	330	323	3	3	0	0	0	1	5	318	
Fisher village, Sabine Parish.....	91	61	27	1	0	0	1	1	3	60	
Florien village, Sabine Parish.....	250	175	67	6	1	0	0	1	2	173	
Folsom village, St. Tammany Parish.....	289	221	61	0	0	0	4	3	14	211	
Fordoche town, Pointe Coupee Parish.....	374	339	32	0	1	0	1	1	1	339	
Forest village, West Carroll Parish.....	126	118	2	0	1	0	4	1	5	117	
Forest Hill village, Rapides Parish.....	254	176	6	1	0	0	68	3	85	161	
Fort Jesup CDP, Sabine Parish.....	183	168	2	8	0	0	1	4	5	167	
Fort Polk North CDP, Vernon Parish.....	1,083	837	129	13	22	7	41	34	124	770	
Fort Polk South CDP, Vernon Parish.....	2,028	1,326	441	15	34	22	107	83	286	1,188	
Franklin city, St. Mary Parish.....	2,841	1,338	1,438	26	8	0	7	24	39	1,319	
Franklinton town, Washington Parish.....	1,468	731	716	6	2	0	8	5	14	728	
French Settlement village, Livingston Parish.....	416	407	1	2	2	0	1	3	6	403	
Frierson CDP, De Soto Parish.....	51	18	31	2	0	0	0	0	0	18	
Galliano CDP, Lafourche Parish.....	2,827	2,513	34	123	11	1	103	42	166	2,463	
Gardere CDP, East Baton Rouge Parish.....	3,762	1,182	2,261	8	69	2	172	68	395	1,001	
Garyville CDP, St. John the Baptist Parish.....	1,005	493	503	1	0	0	2	6	9	488	
Georgetown village, Grant Parish.....	122	117	0	3	0	0	0	2	0	117	
Gibsland town, Bienville Parish.....	413	74	335	0	0	0	2	2	2	74	
Gilbert village, Franklin Parish.....	209	151	56	1	0	0	0	1	0	151	
Gilliam village, Caddo Parish.....	66	40	25	0	0	0	0	1	0	40	
Gillis CDP, Calcasieu Parish.....	245	219	20	0	1	0	2	3	6	215	
Glencoe CDP, St. Mary Parish.....	73	11	56	0	1	0	4	1	2	11	
Glenmora town, Rapides Parish.....	563	366	174	8	2	0	7	6	16	359	
Gloster CDP, De Soto Parish.....	41	33	8	0	0	0	0	0	4	29	
Golden Meadow town, Lafourche Parish.....	823	729	5	49	1	0	31	8	41	720	
Goldonna village, Natchitoches Parish.....	155	149	6	0	0	0	0	0	1	148	
Gonzales city, Ascension Parish.....	3,673	2,033	1,443	9	31	4	105	48	218	1,936	
Grambling city, Lincoln Parish.....	1,265	14	1,226	1	7	1	8	8	12	14	
Gramercy town, St. James Parish.....	1,301	753	535	3	3	0	3	4	10	750	
Grand Cane village, De Soto Parish.....	106	90	14	2	0	0	0	0	3	89	
Grand Coteau town, St. Landry Parish.....	361	102	253	0	0	0	2	4	10	98	
Grand Isle town, Jefferson Parish.....	565	533	3	11	1	0	3	14	14	522	
Grand Point CDP, St. James Parish.....	836	617	215	2	0	1	0	1	2	615	
Gray CDP, Terrebonne Parish.....	1,938	1,149	698	42	15	0	12	22	37	1,130	
Grayson village, Caldwell Parish.....	238	205	31	1	0	0	1	0	2	204	
Greensburg town, St. Helena Parish.....	265	147	118	0	0	0	0	0	3	145	
Greenwood town, Caddo Parish.....	1,310	965	309	9	4	2	6	15	31	944	
Gretna city, Jefferson Parish.....	6,968	4,245	2,159	34	159	2	256	113	739	3,851	
Grosse Tete village, Iberville Parish.....	262	164	95	0	1	0	0	2	1	163	

Table 14.

**Occupied Housing Units (Households) by Race and Hispanic or Latino Origin of Householder: 2010—Con.**

[For information on confidentiality protection, nonsampling error, and definitions, see Selected Appendixes at &lt;www.census.gov/prod/cen2010/cph-1-a.pdf&gt;]

State Parish Place	Total occupied housing units	Race of householder							House- holder Hispanic or Latino (of any race)	House- holder White alone, not Hispanic or Latino
		One race						Two or More Races		
		White	Black or African American	American Indian and Alaska Native	Asian	Native Hawaiian and Other Pacific Islander	Some Other Race			
<b>PLACE—Con.</b>										
Gueydan town, Vermilion Parish.....	595	504	85	1	1	0	0	4	5	499
Hackberry CDP, Cameron Parish.....	499	495	1	2	0	0	0	1	4	491
Hahnville CDP, St. Charles Parish.....	1,230	651	567	4	0	0	2	6	19	636
Hall Summit village, Red River Parish.....	115	101	13	0	0	0	0	1	1	100
Hammond city, Tangipahoa Parish.....	7,194	3,905	3,061	14	86	3	61	64	214	3,774
Harahan city, Jefferson Parish.....	3,864	3,682	74	24	35	1	25	23	136	3,574
Harrisonburg village, Catahoula Parish.....	146	106	38	0	0	0	0	2	1	105
Harvey CDP, Jefferson Parish.....	7,544	3,668	2,977	28	399	4	319	149	827	3,278
Haughton town, Bossier Parish.....	1,317	1,051	233	10	4	2	4	13	23	1,035
Hayes CDP, Calcasieu Parish.....	302	291	1	2	1	0	0	7	1	291
Haynesville town, Claiborne Parish.....	970	429	530	3	2	0	2	4	5	427
Heflin village, Webster Parish.....	94	85	9	0	0	0	0	0	2	83
Henderson town, St. Martin Parish.....	592	455	66	2	43	0	18	8	29	446
Hessmer village, Avoyelles Parish.....	346	300	38	5	1	0	1	1	4	297
Hester CDP, St. James Parish.....	172	159	11	1	0	0	0	1	0	159
Hodge village, Jackson Parish.....	219	140	74	0	0	0	2	3	4	138
Homer town, Claiborne Parish.....	1,305	492	794	1	4	0	3	11	14	488
Hornbeck town, Vernon Parish.....	202	194	0	0	0	0	1	7	2	192
Hosston village, Caddo Parish.....	136	101	30	0	0	0	1	4	2	100
Houma city, Terrebonne Parish.....	12,751	8,987	2,816	419	112	12	266	139	488	8,802
Ida village, Caddo Parish.....	113	107	2	0	0	0	0	4	1	106
Independence town, Tangipahoa Parish.....	642	388	231	2	9	0	2	10	19	378
Inniswood CDP, East Baton Rouge Parish....	2,682	2,114	454	7	65	3	13	26	74	2,054
Iota town, Acadia Parish.....	588	540	42	3	0	0	2	1	2	539
Iowa town, Calcasieu Parish.....	1,067	797	233	9	4	0	4	20	26	778
Jackson town, East Feliciana Parish.....	779	530	235	2	3	0	0	9	4	527
Jamestown village, Bienville Parish.....	55	54	0	0	0	0	0	1	0	54
Jeanerette city, Iberia Parish.....	1,980	730	1,220	4	5	0	11	10	36	713
Jean Lafitte town, Jefferson Parish.....	649	603	5	18	7	0	2	14	20	586
Jefferson CDP, Jefferson Parish.....	5,257	3,843	1,166	16	56	4	112	60	375	3,611
Jena town, La Salle Parish.....	1,212	1,086	100	10	3	0	3	10	12	1,079
Jennings city, Jefferson Davis Parish.....	3,900	2,798	1,023	12	10	0	17	40	56	2,770
Jonesboro town, Jackson Parish.....	1,573	750	800	3	5	0	3	12	10	746
Jonesville town, Catahoula Parish.....	857	273	576	2	0	0	4	2	8	272
Jordan Hill CDP, Winn Parish.....	80	80	0	0	0	0	0	0	0	80
Joyce CDP, Winn Parish.....	143	138	3	0	2	0	0	0	0	138
Junction City village.....	240	130	106	1	0	0	2	1	3	129
Claiborne Parish (part).....	50	47	1	1	0	0	0	1	0	47
Union Parish (part).....	190	83	105	0	0	0	2	0	3	82
Kaplan city, Vermilion Parish.....	1,886	1,613	225	9	13	0	11	15	27	1,598
Keachi town, De Soto Parish.....	122	99	22	0	1	0	0	0	8	92
Kenner city, Jefferson Parish.....	24,844	16,347	5,732	84	789	11	1,405	476	4,461	13,652
Kentwood town, Tangipahoa Parish.....	827	266	552	3	3	0	1	2	9	262
Kilbourne village, West Carroll Parish.....	176	171	4	0	0	0	1	0	1	171
Killian town, Livingston Parish.....	494	441	46	2	0	0	1	4	8	434
Killona CDP, St. Charles Parish.....	249	7	242	0	0	0	0	0	2	7
Kinder town, Allen Parish.....	1,010	729	229	15	13	0	6	18	17	718
Kraemer CDP, Lafourche Parish.....	359	357	1	1	0	0	0	0	8	350
Krotz Springs town, St. Landry Parish.....	474	469	1	1	2	0	0	1	3	466
Labadieville CDP, Assumption Parish.....	707	594	101	5	0	1	5	1	10	589
Lacassine CDP, Jefferson Davis Parish.....	173	162	7	1	0	0	1	2	5	160
Lacombe CDP, St. Tammany Parish.....	3,336	2,386	765	26	12	0	73	74	112	2,327
Lafayette city, Lafayette Parish.....	49,444	33,891	13,599	147	690	16	471	630	1,486	33,020
Lafitte CDP, Jefferson Parish.....	380	353	4	10	5	0	3	5	9	346
Lafourche Crossing CDP, Lafourche Parish..	746	641	88	4	6	0	2	5	7	638
Lake Arthur town, Jefferson Davis Parish....	1,095	953	124	4	2	0	3	9	17	944
Lake Charles city, Calcasieu Parish.....	28,940	15,115	12,572	124	383	9	295	442	670	14,771
Lake Providence town, East Carroll Parish..	1,480	304	1,143	2	16	0	7	8	18	302
Lakeshore CDP, Ouachita Parish.....	810	623	171	2	8	0	2	4	8	618
Lakeview CDP, Caddo Parish.....	424	313	93	9	1	0	3	5	15	302
Laplace CDP, St. John the Baptist Parish....	10,332	5,401	4,574	30	77	4	157	89	507	5,120
Larose CDP, Lafourche Parish.....	2,637	2,258	126	93	39	0	87	34	149	2,204
Lawtell CDP, St. Landry Parish.....	484	235	231	1	1	0	8	8	10	229
Lecompte town, Rapides Parish.....	459	137	313	3	1	0	0	5	2	136
Leesville city, Vernon Parish.....	2,748	1,571	932	25	72	14	61	73	165	1,487
Lemannville CDP.....	118	4	113	0	0	0	0	1	1	4
Ascension Parish (part).....	88	4	83	0	0	0	0	1	0	4
St. James Parish (part).....	30	0	30	0	0	0	0	0	1	0

Table 14.

## Occupied Housing Units (Households) by Race and Hispanic or Latino Origin of Householder: 2010—Con.

[For information on confidentiality protection, nonsampling error, and definitions, see Selected Appendixes at <www.census.gov/prod/cen2010/cph-1-a.pdf>]

State Parish Place	Total occupied housing units	Race of householder							House- holder Hispanic or Latino (of any race)	House- holder White alone, not Hispanic or Latino
		One race						Two or More Races		
		White	Black or African American	American Indian and Alaska Native	Asian	Native Hawaiian and Other Pacific Islander	Some Other Race			
<b>PLACE—Con.</b>										
Leonville town, St. Landry Parish.....	393	245	147	0	0	0	0	1	2	243
Lillie village, Union Parish.....	43	29	14	0	0	0	0	0	0	29
Lisbon village, Claiborne Parish.....	75	50	25	0	0	0	0	0	1	49
Livingston town, Livingston Parish.....	685	651	25	1	1	1	3	3	7	647
Livonia town, Pointe Coupee Parish.....	538	492	38	3	0	0	2	3	7	487
Lockport town, Lafourche Parish.....	1,016	947	26	22	1	1	14	5	19	942
Lockport Heights CDP, Lafourche Parish.....	468	452	3	8	0	0	2	3	8	448
Logansport town, De Soto Parish.....	644	368	262	3	0	0	5	6	14	359
Longstreet village, De Soto Parish.....	71	55	15	0	0	0	0	1	0	55
Longville CDP, Beauregard Parish.....	231	222	4	1	0	0	0	4	3	220
Loreauville village, Iberia Parish.....	341	274	66	1	0	0	0	0	3	271
Lucky village, Bienville Parish.....	106	35	70	0	0	0	0	1	0	35
Luling CDP, St. Charles Parish.....	4,301	3,532	643	10	31	0	38	47	143	3,446
Lutcher town, St. James Parish.....	1,291	648	633	0	2	0	1	7	9	641
Lydia CDP, Iberia Parish.....	373	326	38	1	5	1	0	2	2	325
McNary village, Rapides Parish.....	95	77	10	2	1	0	1	4	3	77
Madisonville town, St. Tammany Parish.....	320	288	11	3	1	0	11	6	9	282
Mamou town, Evangeline Parish.....	1,400	831	549	5	3	0	4	8	14	825
Mandeville city, St. Tammany Parish.....	4,627	4,300	164	13	62	1	36	51	185	4,156
Mangham town, Richland Parish.....	251	151	99	0	0	0	1	0	5	149
Mansfield city, De Soto Parish.....	1,974	513	1,424	14	5	1	6	11	33	500
Mansura town, Avoyelles Parish.....	591	255	306	10	0	2	1	17	9	250
Many town, Sabine Parish.....	1,047	491	509	18	7	0	2	20	19	475
Maringouin town, Iberville Parish.....	397	65	329	0	0	0	0	3	2	64
Marion town, Union Parish.....	333	137	192	0	0	0	1	3	5	135
Marksville city, Avoyelles Parish.....	2,067	1,213	756	43	10	0	7	38	31	1,202
Marrero CDP, Jefferson Parish.....	12,218	5,856	5,546	81	429	1	166	139	538	5,566
Martin village, Red River Parish.....	239	233	3	2	0	0	1	0	1	233
Mathews CDP, Lafourche Parish.....	810	786	12	4	4	1	2	4	13	775
Maurice village, Vermilion Parish.....	382	316	49	3	8	0	3	3	8	313
Melville town, St. Landry Parish.....	457	220	232	1	1	0	1	2	5	218
Meraux CDP, St. Bernard Parish.....	1,994	1,675	201	14	33	1	33	37	142	1,583
Mermentau village, Acadia Parish.....	262	234	24	1	0	0	1	2	2	233
Mer Rouge village, Morehouse Parish.....	232	150	80	0	0	0	0	2	0	150
Merrydale CDP, East Baton Rouge Parish...	3,217	201	2,970	5	4	0	16	21	42	179
Merryville town, Beauregard Parish.....	423	351	59	7	2	0	1	3	5	348
Metairie CDP, Jefferson Parish.....	59,915	49,315	6,188	159	1,610	23	1,713	907	5,861	45,621
Midway CDP, La Salle Parish.....	504	245	253	4	0	0	1	1	2	244
Milton CDP, Lafayette Parish.....	1,085	1,044	23	1	2	0	7	8	26	1,027
Minden city, Webster Parish.....	5,215	2,489	2,647	11	8	1	16	43	58	2,460
Minorca CDP, Concordia Parish.....	827	602	213	2	1	0	2	7	7	599
Monroe city, Ouachita Parish.....	18,445	7,308	10,714	36	186	11	55	135	187	7,228
Montegut CDP, Terrebonne Parish.....	531	472	3	44	1	0	5	6	3	471
Monterey CDP, Concordia Parish.....	167	165	1	0	0	0	0	1	1	165
Montgomery town, Grant Parish.....	306	241	57	2	0	0	0	6	3	240
Monticello CDP, East Baton Rouge Parish...	1,830	342	1,447	5	15	0	8	13	26	328
Montpelier village, St. Helena Parish.....	110	54	54	0	1	0	1	0	1	53
Montz CDP, St. Charles Parish.....	629	511	105	1	4	0	2	6	22	494
Moonshine CDP, St. James Parish.....	65	9	55	0	0	0	1	0	4	6
Mooringsport town, Caddo Parish.....	330	280	42	0	0	3	2	3	3	279
Moreauville village, Avoyelles Parish.....	402	254	128	7	0	0	1	12	3	252
Morgan City city.....	4,966	3,571	1,040	52	86	5	156	56	306	3,453
St. Martin Parish (part).....	0	0	0	0	0	0	0	0	0	0
St. Mary Parish (part).....	4,966	3,571	1,040	52	86	5	156	56	306	3,453
Morganza village, Pointe Coupee Parish.....	268	202	64	0	0	0	1	1	3	200
Morse village, Acadia Parish.....	303	302	1	0	0	0	0	0	2	300
Moss Bluff CDP, Calcasieu Parish.....	4,201	3,810	270	20	28	1	27	45	93	3,745
Mound village, Madison Parish.....	7	6	1	0	0	0	0	0	0	6
Mount Lebanon town, Bienville Parish.....	38	34	3	0	0	0	0	1	0	34
Napoleonville village, Assumption Parish.....	249	58	189	0	0	0	1	1	1	57
Natalbany CDP, Tangipahoa Parish.....	1,174	761	373	8	3	1	12	16	54	727
Natchez village, Natchitoches Parish.....	235	19	210	3	0	0	1	2	2	19
Natchitoches city, Natchitoches Parish.....	7,047	2,897	3,927	41	37	1	49	95	93	2,846
Newellton town, Tensas Parish.....	478	157	319	0	0	0	0	2	4	154
New Iberia city, Iberia Parish.....	11,706	6,826	4,386	32	224	1	138	99	306	6,693
New Llano town, Vernon Parish.....	989	461	362	10	47	9	51	49	91	432
New Orleans city, Orleans Parish.....	142,158	55,636	78,443	463	3,178	38	2,207	2,193	6,519	52,304
New Roads city, Pointe Coupee Parish.....	2,020	904	1,092	1	8	0	7	8	20	897
New Sarpy CDP, St. Charles Parish.....	507	263	234	5	0	0	1	4	4	260
Noble village, Sabine Parish.....	91	56	0	31	0	0	0	4	7	53

Table 14.

## Occupied Housing Units (Households) by Race and Hispanic or Latino Origin of Householder: 2010—Con.

[For information on confidentiality protection, nonsampling error, and definitions, see Selected Appendixes at <www.census.gov/prod/cen2010/cph-1-a.pdf>]

State Parish Place	Total occupied housing units	Race of householder							House- holder Hispanic or Latino (of any race)	House- holder White alone, not Hispanic or Latino
		One race						Two or More Races		
		White	Black or African American	American Indian and Alaska Native	Asian	Native Hawaiian and Other Pacific Islander	Some Other Race			
<b>PLACE—Con.</b>										
Norco CDP, St. Charles Parish.....	1,182	1,085	76	4	5	0	4	8	25	1,067
North Hodge village, Jackson Parish.....	167	130	32	0	0	0	1	4	1	130
North Vacherie CDP, St. James Parish.....	810	233	567	1	0	0	7	2	14	227
Norwood village, East Feliciana Parish.....	145	108	36	0	0	0	0	1	1	107
Oakdale city, Allen Parish.....	2,152	1,375	684	38	17	0	8	30	16	1,371
Oak Grove town, West Carroll Parish.....	731	516	193	3	6	0	9	4	16	511
Oak Hills Place CDP, East Baton Rouge Parish.....	3,556	2,836	528	5	133	0	22	32	124	2,737
Oak Ridge village, Morehouse Parish.....	64	59	5	0	0	0	0	0	0	59
Oberlin town, Allen Parish.....	695	376	292	6	7	0	3	11	9	371
Oil City town, Caddo Parish.....	418	245	165	3	2	0	0	3	4	241
Old Jefferson CDP, East Baton Rouge Parish.....	2,817	2,344	324	13	69	2	34	31	110	2,274
Olla town, La Salle Parish.....	565	544	11	2	2	0	1	5	5	542
Opelousas city, St. Landry Parish.....	6,401	1,686	4,591	15	22	0	40	47	69	1,665
Oretta CDP, Beauregard Parish.....	146	140	1	0	0	0	1	4	2	140
Ossun CDP, Lafayette Parish.....	736	432	289	0	0	0	6	9	10	428
Paincourtville CDP, Assumption Parish.....	346	236	108	0	1	0	1	0	10	230
Palmetto village, St. Landry Parish.....	74	40	32	0	0	0	0	2	0	40
Paradis CDP, St. Charles Parish.....	449	412	23	2	2	0	2	8	17	398
Parks village, St. Martin Parish.....	252	147	105	0	0	0	0	0	3	145
Patterson city, St. Mary Parish.....	2,291	1,255	961	17	12	0	24	22	74	1,215
Paulina CDP, St. James Parish.....	419	359	55	1	1	0	2	1	4	357
Pearl River town, St. Tammany Parish.....	949	889	27	8	5	0	7	13	28	866
Pierre Part CDP, Assumption Parish.....	1,288	1,277	0	2	0	0	1	8	10	1,268
Pine Prairie village, Evangeline Parish.....	347	340	2	3	0	0	1	1	3	338
Pineville city, Rapides Parish.....	5,621	3,900	1,500	28	74	4	34	81	110	3,833
Pioneer village, West Carroll Parish.....	56	33	22	1	0	0	0	0	0	33
Pitkin CDP, Vernon Parish.....	230	216	1	7	1	0	1	4	3	214
Plain Dealing town, Bossier Parish.....	409	238	161	2	0	0	2	6	2	237
Plaquemine city, Iberville Parish.....	2,706	1,494	1,172	7	5	0	15	13	50	1,464
Plaucheville village, Avoyelles Parish.....	116	110	2	2	0	0	0	2	2	108
Pleasant Hill village, Sabine Parish.....	306	177	119	7	0	0	0	3	4	174
Pleasure Bend CDP, St. John the Baptist Parish.....	112	109	2	1	0	0	0	0	2	107
Pointe a la Hache CDP, Plaquemines Parish	57	9	47	1	0	0	0	0	0	9
Point Place CDP, Natchitoches Parish.....	172	106	48	4	0	0	3	11	3	106
Pollock town, Grant Parish.....	183	173	1	2	2	0	0	5	1	173
Ponchatoula city, Tangipahoa Parish.....	2,581	1,774	743	4	8	0	19	33	53	1,743
Port Allen city, West Baton Rouge Parish.....	2,068	954	1,086	3	4	0	11	10	25	945
Port Barre town, St. Landry Parish.....	810	614	185	1	1	0	0	9	9	607
Port Sulphur CDP, Plaquemines Parish.....	581	189	332	34	8	0	9	9	9	183
Port Vincent village, Livingston Parish.....	317	316	0	0	0	0	0	1	4	312
Powhatan village, Natchitoches Parish.....	62	17	44	0	0	0	1	0	3	14
Poydras CDP, St. Bernard Parish.....	832	708	92	9	5	0	4	14	96	623
Prairieville CDP, Ascension Parish.....	9,149	7,757	1,051	22	128	5	116	70	360	7,537
Presquille CDP, Terrebonne Parish.....	591	565	13	8	2	0	2	1	4	563
Prien CDP, Calcasieu Parish.....	2,894	2,533	212	12	70	4	18	45	50	2,505
Prospect CDP, Grant Parish.....	170	161	1	2	1	0	0	5	0	161
Provencal village, Natchitoches Parish.....	244	234	4	1	0	0	0	5	0	234
Quitman village, Jackson Parish.....	71	66	5	0	0	0	0	0	0	66
Raceland CDP, Lafourche Parish.....	3,770	2,667	985	37	4	0	45	32	75	2,642
Rayne city, Acadia Parish.....	3,158	2,075	1,044	9	4	0	7	19	35	2,050
Rayville town, Richland Parish.....	1,408	462	922	4	6	0	5	9	18	457
Red Chute CDP, Bossier Parish.....	2,319	2,056	162	6	20	3	40	32	109	1,996
Reddell CDP, Evangeline Parish.....	275	221	45	3	1	0	1	4	1	221
Reeves village, Allen Parish.....	81	77	0	3	0	0	0	1	0	77
Reserve CDP, St. John the Baptist Parish....	3,369	1,497	1,814	5	8	2	15	28	77	1,448
Richmond village, Madison Parish.....	178	150	23	0	1	0	2	2	6	146
Richwood town, Ouachita Parish.....	553	24	524	0	0	0	1	4	6	23
Ridgecrest town, Concordia Parish.....	268	202	62	3	0	0	1	0	5	198
Ringgold town, Bienville Parish.....	604	241	351	2	0	0	0	10	4	239
River Ridge CDP, Jefferson Parish.....	5,832	4,908	761	16	38	1	42	66	255	4,712
Roanoke CDP, Jefferson Davis Parish.....	204	154	46	1	1	0	1	1	2	153
Robeline village, Natchitoches Parish.....	71	59	7	4	0	0	0	1	0	59
Rock Hill CDP, Grant Parish.....	103	101	0	1	0	0	0	1	1	100
Rodessa village, Caddo Parish.....	112	80	28	1	0	0	0	3	2	79
Romeville CDP, St. James Parish.....	42	10	32	0	0	0	0	0	0	10
Rosedale village, Iberville Parish.....	318	185	128	1	2	0	0	2	1	184
Roseland town, Tangipahoa Parish.....	415	152	253	3	0	0	1	6	5	152
Rosepine town, Vernon Parish.....	657	558	57	9	7	0	16	10	38	537

Table 14.

## Occupied Housing Units (Households) by Race and Hispanic or Latino Origin of Householder: 2010—Con.

[For information on confidentiality protection, nonsampling error, and definitions, see Selected Appendixes at <www.census.gov/prod/cen2010/cph-1-a.pdf>]

State Parish Place	Total occupied housing units	Race of householder							Two or More Races	House- holder Hispanic or Latino (of any race)	House- holder White alone, not Hispanic or Latino
		One race									
		White	Black or African American	American Indian and Alaska Native	Asian	Native Hawaiian and Other Pacific Islander	Some Other Race				
<b>PLACE—Con.</b>											
Ruston city, Lincoln Parish.....	8,626	4,567	3,645	19	237	4	64	90	154	4,494	
St. Francisville town, West Feliciana Parish..	720	522	169	0	3	0	18	8	45	498	
St. Gabriel city, Iberville Parish.....	1,089	373	697	0	5	0	6	8	26	361	
St. James CDP, St. James Parish.....	286	60	226	0	0	0	0	0	3	57	
St. Joseph town, Tensas Parish.....	451	105	341	1	2	0	0	2	3	105	
St. Martinville city, St. Martin Parish.....	2,320	915	1,377	6	1	0	5	16	21	908	
St. Maurice CDP, Winn Parish.....	121	34	87	0	0	0	0	0	0	34	
St. Rose CDP, St. Charles Parish.....	2,870	1,465	1,271	7	25	0	64	38	202	1,345	
Saline village, Bienville Parish.....	106	73	32	0	0	0	0	1	0	73	
Sarepta town, Webster Parish.....	348	340	3	2	0	0	1	2	3	338	
Schriever CDP, Terrebonne Parish.....	2,440	1,790	569	19	12	0	25	25	65	1,755	
Scott city, Lafayette Parish.....	3,447	2,857	467	12	38	0	40	33	98	2,806	
Shenandoah CDP, East Baton Rouge Parish.....	7,014	5,934	783	15	173	2	45	62	189	5,791	
Shongaloo village, Webster Parish.....	64	61	2	1	0	0	0	0	1	60	
Shreveport city.....	80,651	37,347	40,515	295	967	28	613	886	1,626	36,567	
Bossier Parish (part).....	1,350	897	282	1	100	3	51	16	86	865	
Caddo Parish (part).....	79,301	36,450	40,233	294	867	25	562	870	1,540	35,702	
Sibley town, Webster Parish.....	462	345	106	6	3	0	1	1	5	343	
Sicity Island village, Catahoula Parish.....	204	83	121	0	0	0	0	0	0	83	
Sikes village, Winn Parish.....	51	51	0	0	0	0	0	0	0	51	
Simmesport town, Avoyelles Parish.....	718	361	344	4	2	0	1	6	4	359	
Simpson village, Vernon Parish.....	250	242	1	3	0	0	1	3	4	240	
Simsboro village, Lincoln Parish.....	315	234	70	2	1	0	6	2	10	230	
Singer CDP, Beauregard Parish.....	108	102	2	2	0	0	1	1	2	101	
Siracusaville CDP, St. Mary Parish.....	156	6	149	0	0	0	0	1	0	6	
Slaughter town, East Feliciana Parish.....	376	348	17	6	0	0	1	4	6	343	
Slidell city, St. Tammany Parish.....	10,050	8,029	1,547	44	121	2	176	131	454	7,764	
Sorrel CDP, St. Mary Parish.....	261	127	132	2	0	0	0	0	2	126	
Sorrento town, Ascension Parish.....	537	438	79	1	5	1	9	4	17	430	
South Mansfield village, De Soto Parish.....	152	38	110	0	0	0	1	3	3	38	
South Vacherie CDP, St. James Parish.....	1,332	896	425	1	0	0	4	6	9	892	
Spearsville village, Union Parish.....	61	55	4	1	0	0	1	0	1	55	
Spokane CDP, Concordia Parish.....	217	208	7	0	0	0	0	2	0	208	
Springfield town, Livingston Parish.....	196	183	11	0	0	0	0	2	2	182	
Springhill city, Webster Parish.....	2,179	1,475	659	11	7	1	11	15	30	1,463	
Stanley village, De Soto Parish.....	45	42	0	1	0	0	2	0	2	42	
Starks CDP, Calcasieu Parish.....	282	262	16	2	0	0	1	1	1	262	
Start CDP, Richland Parish.....	351	332	14	1	0	0	2	2	3	331	
Sterlington town, Ouachita Parish.....	623	503	100	0	2	2	8	8	21	497	
Stonewall town, De Soto Parish.....	725	659	46	8	1	0	2	9	9	653	
Sugartown CDP, Beauregard Parish.....	24	20	1	1	0	0	1	1	0	20	
Sulphur city, Calcasieu Parish.....	8,099	7,434	452	34	46	5	54	74	206	7,300	
Sun village, St. Tammany Parish.....	194	163	25	0	2	1	2	1	3	162	
Sunset town, St. Landry Parish.....	1,129	566	536	3	0	0	15	9	25	558	
Supreme CDP, Assumption Parish.....	341	58	277	2	0	0	3	1	4	58	
Swartz CDP, Ouachita Parish.....	1,686	1,363	282	9	13	0	5	14	12	1,357	
Taft CDP, St. Charles Parish.....	25	25	0	0	0	0	0	0	1	24	
Tallulah city, Madison Parish.....	2,560	608	1,918	8	4	0	6	16	25	599	
Tangipahoa village, Tangipahoa Parish.....	259	28	230	0	0	0	0	1	1	27	
Terrytown CDP, Jefferson Parish.....	8,384	4,208	3,247	27	287	6	454	155	1,105	3,685	
Thibodaux city, Lafourche Parish.....	5,814	3,995	1,886	25	44	1	15	48	89	3,936	
Tickfaw village, Tangipahoa Parish.....	267	210	41	2	0	0	13	1	26	199	
Timberlane CDP, Jefferson Parish.....	3,475	1,899	1,202	14	165	1	123	71	338	1,723	
Triumph CDP, Plaquemines Parish.....	83	62	13	1	3	0	1	3	2	61	
Tullos town.....	150	140	3	4	0	0	2	1	2	140	
La Salle Parish (part).....	150	140	3	4	0	0	2	1	2	140	
Winn Parish (part).....	0	0	0	0	0	0	0	0	0	0	
Turkey Creek village, Evangeline Parish.....	176	173	0	0	0	0	0	3	2	171	
Union CDP, St. James Parish.....	293	83	209	0	1	0	0	0	1	83	
Urania town, La Salle Parish.....	272	264	3	1	0	0	1	3	2	263	
Varnado village, Washington Parish.....	147	123	21	3	0	0	0	0	0	123	
Venice CDP, Plaquemines Parish.....	71	63	3	2	1	0	0	2	0	63	
Ventress CDP, Pointe Coupee Parish.....	395	364	26	0	0	0	2	3	8	360	
Vidalia town, Concordia Parish.....	1,707	1,232	451	3	5	1	4	11	21	1,216	
Vienna town, Lincoln Parish.....	146	136	6	0	1	0	0	3	0	136	
Vienna Bend CDP, Natchitoches Parish.....	419	216	185	2	1	1	8	6	5	211	
Village St. George CDP, East Baton Rouge Parish.....	2,744	1,878	722	2	74	0	28	40	134	1,781	

Table 14.

### Occupied Housing Units (Households) by Race and Hispanic or Latino Origin of Householder: 2010—Con.

[For information on confidentiality protection, nonsampling error, and definitions, see Selected Appendixes at <www.census.gov/prod/cen2010/cph-1-a.pdf>]

State Parish Place	Total occupied housing units	Race of householder							Two or More Races	House- holder Hispanic or Latino (of any race)	House- holder White alone, not Hispanic or Latino
		One race									
		White	Black or African American	American Indian and Alaska Native	Asian	Native Hawaiian and Other Pacific Islander	Some Other Race				
<b>PLACE—Con.</b>											
Ville Platte city, Evangeline Parish.....	3,046	1,244	1,752	8	15	0	5	22	24	1,233	
Vinton town, Calcasieu Parish.....	1,287	995	260	7	5	1	1	18	27	970	
Violet CDP, St. Bernard Parish.....	1,700	720	925	15	7	1	15	17	84	661	
Vivian town, Caddo Parish.....	1,504	929	538	13	5	0	3	16	18	921	
Waggaman CDP, Jefferson Parish.....	3,377	1,132	2,111	19	23	2	64	26	158	1,057	
Walker town, Livingston Parish.....	2,297	2,015	219	6	12	0	23	22	48	1,993	
Wallace CDP, St. John the Baptist Parish.....	234	23	207	1	0	0	1	2	3	22	
Wallace Ridge CDP, Catahoula Parish.....	281	272	7	1	0	0	1	0	1	272	
Washington town, St. Landry Parish.....	439	209	221	3	0	0	2	4	6	206	
Waterproof town, Tensas Parish.....	303	22	281	0	0	0	0	0	1	22	
Watson CDP, Livingston Parish.....	381	371	5	1	1	0	1	2	4	367	
Welcome CDP, St. James Parish.....	254	12	239	3	0	0	0	0	0	12	
Welsh town, Jefferson Davis Parish.....	1,216	954	245	2	1	0	4	10	16	946	
Westlake city, Calcasieu Parish.....	1,801	1,439	322	7	6	1	11	15	46	1,407	
Westminster CDP, East Baton Rouge Parish	1,374	1,171	139	5	42	0	9	8	38	1,143	
West Monroe city, Ouachita Parish.....	5,729	3,917	1,640	17	41	1	67	46	145	3,850	
Westwego city, Jefferson Parish.....	3,437	2,692	600	41	19	1	39	45	149	2,603	
White Castle town, Iberville Parish.....	681	136	541	1	0	0	2	1	9	132	
Wilson village, East Feliciana Parish.....	226	50	173	0	0	0	0	3	0	50	
Winnfield city, Winn Parish.....	1,909	901	957	8	6	1	17	19	34	886	
Winnsboro city, Franklin Parish.....	1,811	688	1,097	1	7	0	3	15	19	682	
Wisner town, Franklin Parish.....	360	205	154	0	0	0	0	1	4	203	
Woodmere CDP, Jefferson Parish.....	3,628	503	2,865	11	145	2	51	51	189	419	
Woodworth town, Rapides Parish.....	459	418	31	4	2	0	0	4	4	414	
Youngsville city, Lafayette Parish.....	2,870	2,587	199	10	28	1	21	24	70	2,539	
Zachary city, East Baton Rouge Parish.....	5,164	3,350	1,723	13	30	0	16	32	60	3,311	
Zwolle town, Sabine Parish.....	673	226	311	111	1	0	4	20	35	214	



Table 15.

**Land Area and Population Density: 2010**

[For information on confidentiality protection, nonsampling error, and definitions, see Selected Appendixes at &lt;www.census.gov/prod/cen2010/cph-1-a.pdf&gt;]

State Parish Parish Subdivision Place	Land area in square miles	Total population		State Parish Parish Subdivision Place	Land area in square miles	Total population	
		Number	Average per square mile			Number	Average per square mile
<b>Louisiana.....</b>	43,203.90	4,533,372	104.9	Assumption Parish—Con.			
Acadia Parish.....	655.12	61,773	94.3	District 3—Con.			
District 1.....	2.32	6,397	2,760.3	Bayou L'Ourse CDP.....	2.72	1,978	726.2
Crowley city (part).....	2.08	6,015	2,885.5	Labadieville CDP (part).....	2.70	714	264.8
District 2.....	79.73	7,552	94.7	District 4.....	55.05	2,167	39.4
Crowley city (part).....	2.17	3,274	1,507.7	Supreme CDP.....	3.39	1,052	310.8
Egan CDP.....	4.85	631	130.1	District 5.....	42.66	2,546	59.7
District 3.....	126.63	7,300	57.6	Napoleonville village.....	0.17	660	3,917.3
Crowley city (part).....	0.94	2,256	2,409.2	District 6.....	26.96	2,195	81.4
Esthen town village.....	1.86	889	476.9	Paincourtville CDP.....	1.74	911	523.2
Mermentau village.....	2.13	661	310.3	District 7.....	23.02	2,274	98.8
Morse village.....	1.40	812	579.7	Belle Rose CDP.....	5.35	1,902	355.4
District 4.....	54.62	7,380	135.1	District 8.....	32.58	2,780	85.3
Crowley city (part).....	0.56	1,720	3,092.8	Pierre Part CDP (part).....	1.15	1,466	1,278.1
Rayne city (part).....	0.80	2,208	2,749.5	District 9.....	20.73	3,132	151.1
District 5.....	13.83	7,524	543.9	Pierre Part CDP (part).....	1.92	1,703	885.2
Duson town (part).....	0.45	231	511.7	Avoyelles Parish.....	832.43	42,073	50.5
Rayne city (part).....	3.01	5,745	1,909.3	District 1.....	145.50	4,886	33.6
District 6.....	70.64	8,822	124.9	Center Point CDP.....	4.73	492	104.1
Branch CDP.....	7.36	388	52.7	Marksville city (part).....	0.03	0	0.0
Church Point town (part).....	2.07	2,566	1,237.2	District 2.....	53.10	4,656	87.7
District 7.....	141.87	8,446	59.5	Fifth Ward CDP.....	5.20	800	153.8
Church Point town (part).....	0.82	1,994	2,429.8	Hessmer village (part).....	0.75	742	988.0
District 8.....	165.49	8,352	50.5	Marksville city (part).....	0.04	3	78.6
Basile town (part).....	0.00	1	221.9	District 3.....	105.35	4,832	45.9
Eunice city (part).....	0.63	452	719.2	Marksville city (part).....	3.10	3,729	1,202.2
Iota town.....	1.27	1,500	1,181.0	District 4.....	37.49	5,130	136.9
Allen Parish.....	761.85	25,764	33.8	Cottonport town (part).....	1.04	1,174	1,131.0
District 1.....	1.18	1,234	1,049.0	Hessmer village (part).....	0.08	60	793.3
Oakdale city (part).....	0.85	1,234	1,453.9	Mansura town (part).....	1.01	447	444.0
District 2.....	119.69	3,288	27.5	Marksville city (part).....	0.59	24	40.5
Elizabeth town (part).....	0.05	0	0.0	District 5.....	11.27	4,065	360.9
Oakdale city (part).....	1.60	1,903	1,189.0	Cottonport town (part).....	0.50	478	959.0
District 3.....	27.35	5,470	200.0	Mansura town (part).....	1.69	972	575.1
Oakdale city (part).....	2.74	4,643	1,692.3	Marksville city (part).....	1.05	1,946	1,846.1
District 4.....	257.37	3,861	15.0	District 6.....	45.37	3,245	71.5
Elizabeth town (part).....	1.59	532	333.8	Bunkie city (part).....	1.14	1,477	1,290.7
Oberlin town (part).....	1.14	74	64.8	Cottonport town (part).....	0.47	354	755.1
District 5.....	152.00	3,565	23.5	District 7.....	220.97	6,483	29.3
Oberlin town (part).....	3.19	1,692	531.2	Bordelonville CDP.....	4.35	525	120.8
District 6.....	45.23	3,993	88.3	Moreauville village.....	3.03	929	306.9
Kinder town (part).....	2.73	1,556	570.5	Plaucheville village.....	1.51	248	163.8
Oberlin town (part).....	0.05	4	74.3	District 8.....	90.09	4,046	44.9
District 7.....	159.03	4,353	27.4	Bunkie city (part).....	1.53	2,694	1,758.3
Kinder town (part).....	2.80	921	329.2	Evergreen town.....	1.02	310	303.5
Reeves village.....	2.42	232	96.0	District 9.....	123.30	4,730	38.4
Ascension Parish.....	289.98	107,215	369.7	Simmesport town.....	2.18	2,161	989.1
District 1.....	20.66	7,593	367.5	Beauregard Parish.....	1,157.34	35,654	30.8
Donaldsonville city (part).....	1.89	5,862	3,096.0	District 1.....	371.46	3,724	10.0
District 2.....	48.12	9,486	197.1	Oretta CDP.....	2.20	418	190.1
Donaldsonville city (part).....	1.89	1,574	832.0	Singer CDP.....	6.95	287	41.3
Gonzales city (part).....	1.16	891	771.4	District 2.....	157.99	2,973	18.8
Lemannville CDP (part).....	0.66	730	1,113.5	Merryville town.....	9.79	1,103	112.7
Sorrento town.....	3.42	1,401	409.2	District 3A.....	13.83	2,531	183.0
District 3.....	59.78	8,612	144.1	DeRidder city (part).....	1.15	1,846	1,600.0
Gonzales city (part).....	4.24	3,670	865.1	District 3B.....	17.09	2,900	169.7
District 4.....	9.06	12,644	1,395.8	DeRidder city (part).....	1.44	1,224	849.4
Prairieville CDP (part).....	6.32	9,306	1,473.0	DeRidder city (part).....	16.88	2,863	169.6
District 5.....	13.77	10,398	755.3	DeRidder city (part).....	2.69	1,770	659.1
Prairieville CDP (part).....	2.88	3,565	1,238.6	District 3D.....	2.21	3,165	1,434.1
District 6.....	69.62	8,757	125.8	DeRidder city (part).....	2.10	3,145	1,500.2
District 7.....	9.44	9,663	1,023.6	District 3E.....	34.72	3,572	102.9
Prairieville CDP (part).....	9.44	9,663	1,023.6	DeRidder city (part).....	1.63	2,067	1,269.1
District 8.....	24.96	14,458	579.3	District 4A.....	176.92	5,195	29.4
Gonzales city (part).....	0.07	18	244.7	District 4B.....	168.48	4,418	26.2
Prairieville CDP (part).....	0.52	351	681.1	Longville CDP.....	5.71	635	111.3
District 9.....	20.70	7,691	371.6	District 5.....	197.76	4,313	21.8
Gonzales city (part).....	0.10	195	1,957.9	Sugartown CDP.....	1.96	54	27.6
District 10.....	6.15	7,913	1,285.7	Bienville Parish.....	811.27	14,353	17.7
Gonzales city (part).....	2.81	5,007	1,782.2	District 1.....	99.97	2,036	20.4
District 11.....	7.71	10,000	1,296.3	Arcadia town (part).....	1.63	1,408	863.1
Prairieville CDP (part).....	2.84	4,010	1,410.1	District 2.....	51.06	2,119	41.5
Assumption Parish.....	338.66	23,421	69.2	Arcadia town (part).....	1.42	1,511	1,062.0
District 1.....	47.43	2,759	58.2	Bryceland village.....	2.33	108	46.3
District 2.....	34.26	2,479	72.4	District 3.....	125.51	1,820	14.5
Labadieville CDP (part).....	1.20	1,140	948.8	Gibbsland town.....	2.63	979	371.9
District 3.....	55.97	3,089	55.2	Mount Lebanon town.....	4.03	83	20.6
				District 4.....	68.09	2,077	30.5

Table 15.

**Land Area and Population Density: 2010—Con.**

[For information on confidentiality protection, nonsampling error, and definitions, see Selected Appendixes at &lt;www.census.gov/prod/cen2010/cph-1-a.pdf&gt;]

State Parish Parish Subdivision Place	Land area in square miles	Total population		State Parish Parish Subdivision Place	Land area in square miles	Total population	
		Number	Average per square mile			Number	Average per square mile
<b>Bienville Parish—Con.</b>				<b>Caddo Parish—Con.</b>			
District 4—Con.				District 11—Con.			
Ringgold town (part).....	1.22	835	684.0	Shreveport city (part).....	7.93	13,501	1,701.8
District 5.....	93.81	2,134	22.7	District 12.....	89.51	25,383	283.6
Jamestown village.....	1.75	139	79.4	Greenwood town (part).....	8.98	3,219	358.6
Ringgold town (part).....	1.09	660	603.0	Shreveport city (part).....	15.35	15,218	991.6
District 6.....	111.40	2,341	21.0				
Castor village.....	1.19	258	216.7	<b>Calcasieu Parish.....</b>	<b>1,063.66</b>	<b>192,768</b>	<b>181.2</b>
Saline village.....	1.19	277	232.8	District 1.....	39.34	14,568	370.3
District 7.....	261.43	1,826	7.0	Gillis CDP.....	1.66	657	395.1
Bienville village.....	11.04	218	19.8	Moss Bluff CDP (part).....	10.08	8,316	825.0
Lucky village.....	8.17	272	33.3	District 2.....	44.44	11,845	266.6
				Lake Charles city (part).....	4.03	5,190	1,286.8
<b>Bossier Parish.....</b>	<b>840.06</b>	<b>116,979</b>	<b>139.3</b>	Moss Bluff CDP (part).....	5.14	3,241	630.2
District 1.....	157.29	9,829	62.5	District 3.....	9.08	10,700	1,178.7
Haughton town (part).....	5.24	3,452	659.3	Lake Charles city (part).....	4.91	8,888	1,810.8
District 2.....	20.34	10,245	503.6	District 4.....	13.08	11,771	900.2
Eastwood CDP.....	6.41	4,093	638.1	Lake Charles city (part).....	7.30	9,989	1,368.3
Haughton town (part).....	0.03	2	62.1	District 5.....	4.82	12,548	2,604.0
Red Chute CDP (part).....	4.14	3,656	883.4	Lake Charles city (part).....	4.82	12,548	2,604.0
District 3.....	63.96	10,086	157.7	District 6.....	9.25	13,550	1,465.1
Benton town (part).....	1.91	1,934	1,014.2	Lake Charles city (part).....	3.55	8,908	2,509.1
District 4.....	466.34	8,974	19.2	Prien CDP (part).....	1.67	2,027	1,210.2
Benton town (part).....	0.05	14	291.6	District 7.....	29.02	12,670	436.6
Plain Dealing town.....	1.58	1,015	643.0	Lake Charles city (part).....	2.36	6,821	2,891.8
District 5.....	27.19	11,961	439.9	District 8.....	32.47	14,274	439.6
Bossier City city (part).....	5.40	6,848	1,268.5	Lake Charles city (part).....	9.09	7,598	836.2
Red Chute CDP (part).....	5.02	2,605	518.5	Prien CDP (part).....	4.33	5,783	1,335.7
District 6.....	21.47	12,694	591.4	District 9.....	14.33	13,218	922.6
Bossier City city (part).....	2.47	6,034	2,441.7	Lake Charles city (part).....	5.69	12,044	2,117.0
District 7.....	4.81	7,696	1,599.7	District 10.....	204.26	14,432	70.7
Bossier City city (part).....	2.98	7,579	2,540.7	Hayes CDP.....	2.78	780	280.5
Shreveport city (part).....	1.47	103	70.2	Iowa town.....	3.15	2,996	951.9
District 8.....	10.13	7,877	777.8	Lake Charles city (part).....	0.31	7	22.4
Bossier City city (part).....	10.13	7,877	777.8	District 11.....	339.52	12,625	37.2
District 9.....	2.38	8,359	3,518.6	DeQuincy city.....	3.18	3,235	1,016.8
Bossier City city (part).....	2.38	8,359	3,518.6	Starks CDP.....	3.43	664	193.6
District 10.....	35.70	10,377	290.7	District 12.....	248.41	13,429	54.1
Bossier City city (part).....	13.80	9,993	724.0	Carlyss CDP (part).....	8.74	2,626	300.6
Shreveport city (part).....	0.25	381	1,518.8	Sulphur city (part).....	0.12	0	0.0
District 11.....	3.82	8,160	2,134.2	Vinton town.....	5.00	3,212	642.8
Bossier City city (part).....	2.06	5,934	2,881.5	District 13.....	12.70	12,229	962.7
Shreveport city (part).....	0.71	2,218	3,132.7	Carlyss CDP (part).....	0.05	25	460.1
District 12.....	26.63	10,721	402.7	Sulphur city (part).....	4.92	10,568	2,146.6
Bossier City city (part).....	3.12	8,691	2,783.3	District 14.....	40.71	12,137	298.2
Shreveport city (part).....	0.08	0	0.0	Sulphur city (part).....	0.31	64	203.5
				Westlake city (part).....	3.62	4,568	1,262.0
<b>Caddo Parish.....</b>	<b>878.54</b>	<b>254,969</b>	<b>290.2</b>	District 15.....	22.25	12,772	573.9
District 1.....	450.05	20,040	44.5	Carlyss CDP (part).....	3.12	2,019	646.5
Belcher village.....	1.56	263	168.7	Sulphur city (part).....	4.63	9,778	2,112.5
Blanchard town (part).....	2.39	2,193	917.4	Westlake city (part).....	0.03	0	0.0
Gilliam village.....	2.00	164	81.8				
Greenwood town (part).....	0.00	0	0.0	<b>Caldwell Parish.....</b>	<b>529.42</b>	<b>10,132</b>	<b>19.1</b>
Hosston village.....	2.67	318	119.0	District 1.....	100.41	1,342	13.4
Ida village.....	1.40	221	158.3	District 2.....	71.60	1,245	17.4
Mooringsport town.....	1.16	793	682.7	Columbia town (part).....	0.15	96	659.9
Oil City town.....	1.78	1,008	565.5	District 3.....	73.02	1,459	20.0
Rodessa village.....	1.23	270	220.1	Grayson village (part).....	1.14	484	426.2
Shreveport city (part).....	0.69	64	92.9	District 4.....	9.91	1,378	139.0
Vivian town.....	5.50	3,671	667.4	Banks Springs CDP (part).....	2.88	1,034	359.1
District 2.....	45.09	20,785	460.9	Columbia town (part).....	0.61	294	480.5
Blanchard town (part).....	1.60	706	440.9	District 5.....	93.47	1,279	13.7
Lakeview CDP.....	0.84	948	1,126.2	Banks Springs CDP (part).....	0.26	158	619.3
Shreveport city (part).....	10.37	10,472	1,009.4	Grayson village (part).....	0.14	48	349.0
District 3.....	11.34	15,077	1,329.4	District 6.....	89.36	1,924	21.5
Shreveport city (part).....	11.34	15,077	1,329.4	Clarks village (part).....	0.95	1,017	1,066.1
District 4.....	5.89	21,976	3,729.5	District 7.....	91.65	1,505	16.4
Shreveport city (part).....	5.85	21,976	3,753.5	Clarks village (part).....	0.01	0	0.0
District 5.....	5.52	16,773	3,038.4				
Shreveport city (part).....	5.40	16,675	3,088.7	<b>Cameron Parish.....</b>	<b>1,284.89</b>	<b>6,839</b>	<b>5.3</b>
District 6.....	6.23	17,745	2,847.3	District 1.....	346.18	288	0.8
Shreveport city (part).....	6.23	17,745	2,847.3	District 2.....	147.83	1,262	8.5
District 7.....	12.39	20,024	1,616.4	Hackberry CDP.....	28.08	1,261	44.9
Shreveport city (part).....	10.93	19,940	1,824.5	District 3.....	141.89	2,004	14.1
District 8.....	12.78	24,142	1,888.7	District 4.....	480.95	790	1.6
Shreveport city (part).....	8.33	23,288	2,797.3	District 5.....	109.48	440	4.0
District 9.....	89.51	27,649	308.9	District 6.....	30.03	409	13.6
Shreveport city (part).....	10.82	22,556	2,084.7	Cameron CDP.....	11.43	406	35.5
District 10.....	10.32	20,162	1,953.1	District 7.....	28.54	1,646	57.7
Shreveport city (part).....	9.62	20,097	2,088.6				
District 11.....	139.89	25,213	180.2				

Table 15.

**Land Area and Population Density: 2010—Con.**

[For information on confidentiality protection, nonsampling error, and definitions, see Selected Appendixes at &lt;www.census.gov/prod/cen2010/cph-1-a.pdf&gt;]

State Parish Parish Subdivision Place	Land area in square miles	Total population		State Parish Parish Subdivision Place	Land area in square miles	Total population	
		Number	Average per square mile			Number	Average per square mile
Catahoula Parish.....	708.03	10,407	14.7	De Soto Parish—Con.			
District 1.....	128.54	767	6.0	District 4C.....	61.07	1,895	31.0
Sicily Island village (part).....	0.01	1	100.8	Mansfield city (part).....	0.81	1,301	1,610.2
District 2.....	69.43	1,131	16.3	District 4D.....	30.25	2,018	66.7
Sicily Island village (part).....	0.56	525	930.2	Mansfield city (part).....	0.70	834	1,191.5
District 3.....	177.21	1,142	6.4	South Mansfield village (part).....	0.68	346	511.9
District 4.....	44.70	1,909	42.7	District 5.....	82.93	2,770	33.4
Harrisonburg village.....	0.97	348	359.3	Frierson CDP.....	0.55	143	259.0
District 5.....	16.59	1,286	77.5	Mansfield city (part).....	0.49	393	804.9
Wallace Ridge CDP.....	7.00	710	101.4	District 6.....	198.48	2,118	10.7
District 6.....	78.10	1,050	13.4	Mansfield city (part).....	0.20	722	3,672.8
Jonesville town (part).....	0.18	117	636.5				
District 7.....	0.53	922	1,748.0	East Baton Rouge Parish.....	455.37	440,171	966.6
Jonesville town (part).....	0.53	922	1,748.0	District 1.....	201.54	39,307	195.0
District 8.....	1.37	1,226	892.4	Baker city (part).....	3.04	7,115	2,337.4
Jonesville town (part).....	1.20	1,226	1,021.7	Central city (part).....	15.35	3,239	210.9
District 9.....	191.56	974	5.1	Zachary city.....	23.93	14,960	625.1
Jonesville town (part).....	0.01	0	0.0	District 2.....	28.74	32,440	1,128.9
				Baker city (part).....	5.25	6,780	1,290.2
Claiborne Parish.....	754.88	17,195	22.8	Baton Rouge city (part).....	9.04	19,462	2,152.8
District 1.....	166.47	1,514	9.1	Brownfields CDP (part).....	2.75	3,997	1,452.6
Junction City village (part).....	0.48	120	248.4	District 3.....	42.70	44,979	1,053.3
District 2.....	64.61	4,191	64.9	Baton Rouge city (part).....	2.52	6,923	2,743.9
Haynesville town (part).....	1.12	836	746.0	Gardere CDP.....	3.39	10,580	3,118.6
District 3.....	149.44	1,402	9.4	Oak Hills Place CDP (part).....	2.91	7,507	2,581.1
Haynesville town (part).....	1.28	255	198.8	Village St. George CDP.....	2.24	7,104	3,166.1
Homer town (part).....	0.11	4	38.0	District 4.....	55.84	33,404	598.2
District 4.....	4.98	1,328	266.7	Baton Rouge city (part).....	3.07	3,992	1,302.1
Haynesville town (part).....	2.42	1,236	509.8	Brownfields CDP (part).....	1.38	1,404	1,014.4
District 5.....	109.92	1,631	14.8	Central city (part).....	46.89	23,625	503.9
Athens village.....	2.24	249	111.2	Monticello CDP (part).....	1.82	3,217	1,769.4
District 6.....	111.78	1,497	13.4	District 5.....	16.40	32,249	1,965.9
District 7.....	3.65	1,354	370.8	Baton Rouge city (part).....	4.49	15,437	3,435.7
Homer town (part).....	1.03	1,178	1,144.3	Merrydale CDP.....	4.24	9,772	2,304.5
District 8.....	112.52	1,351	12.0	Monticello CDP (part).....	0.58	1,955	3,390.3
Homer town (part).....	1.71	338	198.0	District 6.....	11.32	36,418	3,216.2
Lisbon village.....	13.12	185	14.1	Baton Rouge city (part).....	11.32	36,418	3,216.2
District 9.....	16.72	1,430	85.5	District 7.....	7.71	33,357	4,325.6
Homer town (part).....	0.74	642	870.3	Baton Rouge city (part).....	7.71	33,357	4,325.6
District 10.....	14.79	1,497	101.2	District 8.....	11.63	38,860	3,341.0
Homer town (part).....	1.07	1,075	1,000.6	Baton Rouge city (part).....	8.35	29,632	3,548.1
				District 9.....	35.79	43,360	1,211.6
Concordia Parish.....	696.92	20,822	29.9	Baton Rouge city (part).....	0.14	254	1,863.7
District 1.....	69.42	4,201	60.5	Old Jefferson CDP.....	3.52	6,980	1,983.9
Clayton town.....	1.58	711	449.5	Shenandoah CDP.....	6.21	18,399	2,963.2
Ferriday town (part).....	0.79	2,196	2,796.4	District 10.....	12.64	30,528	2,415.2
Spokane CDP.....	2.36	442	187.5	Baton Rouge city (part).....	9.39	30,528	3,252.5
District 2.....	2.59	2,192	845.4	District 11.....	16.41	38,175	2,326.3
Minorca CDP (part).....	0.76	726	954.2	Baton Rouge city (part).....	7.91	19,696	2,489.6
Vidalia town (part).....	1.18	1,355	1,146.6	Inniswold CDP.....	2.24	6,180	2,762.7
District 3.....	17.12	4,361	254.7	Westminster CDP.....	1.14	3,008	2,648.3
Minorca CDP (part).....	3.06	1,222	399.8	District 12.....	14.64	37,094	2,533.0
Vidalia town (part).....	1.41	2,944	2,085.1	Baton Rouge city (part).....	13.00	33,794	2,598.6
District 4.....	40.71	6,015	147.8	Oak Hills Place CDP (part).....	0.20	688	3,422.9
Ferriday town (part).....	0.84	1,315	1,558.9				
Minorca CDP (part).....	0.65	369	568.2	East Carroll Parish.....	420.70	7,759	18.4
Ridgecrest town.....	0.43	694	1,615.1	District 1.....	129.12	692	5.4
District 5A.....	128.13	1,818	14.2	District 2.....	133.42	1,759	13.2
District 5B.....	438.94	2,235	5.1	District 3.....	64.76	640	9.9
Monterey CDP.....	2.83	439	154.9	Lake Providence town (part).....	0.11	204	1,807.2
				District 4.....	87.67	830	9.5
De Soto Parish.....	875.58	26,656	30.4	Lake Providence town (part).....	1.30	616	475.6
District 1A.....	109.11	2,567	23.5	District 5.....	0.99	753	762.1
Keachi town.....	5.03	295	58.6	Lake Providence town (part).....	0.99	753	762.1
Longstreet village (part).....	1.70	122	71.9	District 6.....	0.64	747	1,165.2
District 1B.....	34.55	2,357	68.2	Lake Providence town (part).....	0.64	747	1,165.2
Logansport town.....	3.26	1,555	476.5	District 7.....	0.28	772	2,786.3
District 1C.....	158.06	2,204	13.9	Lake Providence town (part).....	0.20	410	2,088.6
Longstreet village (part).....	0.35	35	98.6	District 8.....	2.62	836	319.0
Stanley village.....	2.17	107	49.3	Lake Providence town (part).....	0.21	706	3,294.3
District 2.....	18.61	2,830	152.1	District 9.....	1.21	730	604.9
Stonewall town.....	7.49	1,814	242.3	Lake Providence town (part).....	0.15	555	3,809.1
District 3.....	53.37	3,465	64.9				
Gloster CDP (part).....	0.29	51	174.4	East Feliciana Parish.....	453.41	20,267	44.7
District 4A.....	118.61	2,540	21.4	District 1A.....	57.16	2,425	42.4
Gloster CDP (part).....	0.97	43	44.4	Clinton town (part).....	0.01	1	97.9
Grand Cane village.....	1.13	242	213.7	District 1B.....	38.28	2,731	71.4
Mansfield city (part).....	0.30	127	421.1	Slaughter town.....	5.48	997	181.8
District 4B.....	10.54	1,892	179.5	District 2.....	35.03	2,257	64.4
Mansfield city (part).....	1.16	1,624	1,402.4	District 3.....	35.80	1,904	53.2
South Mansfield village (part).....	0.00	0	0.0	Jackson town (part).....	0.68	390	572.9

Table 15.

**Land Area and Population Density: 2010—Con.**

[For information on confidentiality protection, nonsampling error, and definitions, see Selected Appendixes at &lt;www.census.gov/prod/cen2010/cph-1-a.pdf&gt;]

State Parish Parish Subdivision Place	Total population			State Parish Parish Subdivision Place	Total population		
	Land area in square miles	Number	Average per square mile		Land area in square miles	Number	Average per square mile
East Feliciana Parish—Con.				Iberia Parish.....	574.11	73,240	127.6
District 3—Con.				District 1.....	2.05	4,038	1,972.8
Wilson village (part).....	1.51	225	149.0	New Iberia city (part).....	1.33	4,011	3,011.5
District 4A.....	1.86	2,456	1,321.1	District 2.....	3.81	4,678	1,229.1
Jackson town (part).....	1.86	2,456	1,321.1	New Iberia city (part).....	1.35	3,767	2,796.0
District 4B.....	47.53	1,913	40.2	District 3.....	18.52	5,909	319.1
Jackson town (part).....	1.92	996	517.5	New Iberia city (part).....	1.79	3,478	1,946.7
District 5.....	11.01	1,865	169.4	District 4.....	1.49	5,206	3,489.8
Clinton town (part).....	2.73	1,652	605.2	New Iberia city (part).....	1.49	5,206	3,489.8
District 6.....	126.65	2,769	21.9	District 5.....	4.33	5,151	1,189.5
District 7.....	100.09	1,947	19.5	New Iberia city (part).....	1.09	3,656	3,341.1
Nonwood village.....	4.08	322	79.0	District 6.....	3.72	4,622	1,241.8
Wilson village (part).....	1.20	370	308.3	New Iberia city (part).....	1.78	3,801	2,140.7
Evangeline Parish.....	662.38	33,984	51.3	District 7.....	2.29	5,259	2,297.3
District 1.....	70.49	2,652	37.6	New Iberia city (part).....	1.62	4,905	3,029.5
Chataignier village.....	0.63	364	579.5	District 8.....	10.82	7,145	660.6
District 2.....	53.98	3,128	57.9	New Iberia city (part).....	0.63	1,792	2,848.7
Basile town (part).....	1.16	1,820	1,574.8	District 9.....	66.28	5,813	87.7
District 3.....	91.93	2,939	32.0	Loreauville village.....	0.48	887	1,849.3
Mamou town (part).....	0.37	663	1,814.7	District 10.....	193.67	4,938	25.5
Reddell CDP.....	3.81	733	192.6	Lydia CDP.....	1.70	952	559.6
District 4.....	148.39	4,018	27.1	New Iberia city (part).....	0.06	1	15.4
Pine Prairie village.....	1.61	1,610	998.2	District 11.....	153.34	4,812	31.4
District 5.....	124.97	3,396	27.2	Jeanerette city (part).....	1.29	2,728	2,106.6
Turkey Creek village.....	2.48	441	177.9	District 12.....	47.45	4,713	99.3
District 6.....	80.29	2,881	35.9	Jeanerette city (part).....	0.99	2,802	2,817.8
Mamou town (part).....	0.52	986	1,910.9	District 13.....	48.18	5,659	117.5
District 7.....	25.99	2,629	101.2	Delcambre town (part).....	0.27	384	1,430.2
Mamou town (part).....	0.52	1,593	3,045.7	District 14.....	18.18	5,297	291.3
District 8.....	13.74	2,856	207.9	Iberville Parish.....	618.63	33,387	54.0
Ville Platte city (part).....	0.66	477	724.3	District 1.....	12.55	2,113	168.3
District 9.....	7.92	1,930	243.8	White Castle town.....	0.73	1,883	2,569.7
Ville Platte city (part).....	0.95	1,445	1,523.8	District 2.....	123.78	2,139	17.3
District 10.....	41.05	2,066	50.3	District 3.....	53.52	1,745	32.6
Ville Platte city (part).....	0.40	341	860.3	Bayou Goula CDP.....	2.44	612	250.5
District 11.....	2.29	2,048	895.1	District 4.....	18.34	4,905	267.4
Ville Platte city (part).....	0.66	1,726	2,616.4	St. Gabriel city (part).....	16.72	4,903	293.3
District 12.....	0.91	2,003	2,209.2	District 5.....	1.24	2,428	1,953.0
Ville Platte city (part).....	0.90	2,003	2,223.4	Plaquemine city (part).....	0.78	2,065	2,657.5
District 13.....	0.45	1,438	3,167.6	District 6.....	5.27	2,405	456.2
Ville Platte city (part).....	0.45	1,438	3,167.6	Plaquemine city (part).....	0.06	94	1,610.0
Franklin Parish.....	624.59	20,767	33.2	District 7.....	0.46	2,226	4,858.2
District 1.....	153.70	2,811	18.3	Plaquemine city (part).....	0.46	2,226	4,858.2
District 2.....	57.84	3,139	54.3	District 8.....	1.08	2,222	2,057.4
Winnsboro city (part).....	0.90	1,117	1,237.2	Plaquemine city (part).....	0.84	2,026	2,417.3
District 3.....	160.65	2,666	16.6	District 9.....	22.27	2,962	133.0
Gilbert village (part).....	0.86	495	574.1	Plaquemine city (part).....	0.63	302	482.3
Wisner town (part).....	0.42	528	1,262.1	District 10.....	29.01	2,652	91.4
District 4.....	126.63	3,305	26.1	Crescent CDP.....	1.67	959	575.7
District 5.....	9.25	3,056	330.5	Plaquemine city (part).....	0.16	406	2,460.7
Winnsboro city (part).....	0.87	1,898	2,193.6	District 11.....	134.91	2,623	19.4
District 6.....	97.43	3,209	32.9	Grosse Tete village.....	1.17	647	553.0
Baskin village.....	1.33	254	190.5	Rosedale village.....	7.78	793	101.9
Winnsboro city (part).....	1.77	691	391.2	District 12.....	183.37	2,113	11.5
District 7.....	19.10	2,581	135.1	Maringouin town.....	0.74	1,098	1,491.5
Gilbert village (part).....	0.08	26	321.5	District 13.....	32.82	2,854	87.0
Winnsboro city (part).....	0.55	1,204	2,200.0	St. Gabriel city (part).....	12.95	1,774	137.0
Wisner town (part).....	0.38	436	1,153.6	Jackson Parish.....	569.18	16,274	28.6
Grant Parish.....	643.03	22,309	34.7	District 1.....	107.98	2,574	23.8
District 1.....	90.75	2,266	25.0	Quitman village.....	0.93	181	194.0
Montgomery town.....	2.07	730	353.4	District 2.....	167.58	2,844	17.0
District 2.....	72.94	2,383	32.7	Eros town.....	1.00	155	155.7
Colfax town (part).....	0.30	450	1,518.0	District 3.....	199.33	2,154	10.8
District 3.....	46.91	1,985	42.3	Chatham town.....	0.99	557	563.7
Colfax town (part).....	1.19	1,108	927.4	District 4.....	37.76	1,654	43.8
District 4.....	27.99	2,420	86.5	East Hodge village.....	0.23	289	1,234.5
Creola village.....	0.41	213	522.2	Jonesboro town (part).....	0.00	9	2,508.6
Prospect CDP (part).....	0.81	161	198.3	District 5.....	2.19	1,950	888.5
Rock Hill CDP (part).....	2.21	106	47.9	Jonesboro town (part).....	2.19	1,950	888.5
District 5.....	44.07	2,678	60.8	District 6.....	43.08	3,059	71.0
Prospect CDP (part).....	0.66	315	474.4	Jonesboro town (part).....	1.82	1,871	1,027.5
Rock Hill CDP (part).....	1.64	168	102.5	District 7.....	11.26	2,039	181.0
District 6.....	27.41	5,622	205.1	Hodge village.....	0.97	470	486.7
Pollock town.....	1.29	469	364.1	Jonesboro town (part).....	0.82	874	1,062.1
District 7.....	104.14	2,587	24.8	North Hodge village.....	0.68	388	571.4
Dry Prong village.....	1.32	436	330.8	Jefferson Parish.....	295.63	432,552	1,463.1
District 8.....	228.81	2,368	10.3	District 1.....	184.56	92,049	498.7
Georgetown village.....	1.30	327	251.8	Barataria CDP.....	4.29	1,109	258.8

Table 15.

**Land Area and Population Density: 2010—Con.**

[For information on confidentiality protection, nonsampling error, and definitions, see Selected Appendixes at &lt;www.census.gov/prod/cen2010/cph-1-a.pdf&gt;]

State Parish Parish Subdivision Place	Land area in square miles	Total population		State Parish Parish Subdivision Place	Land area in square miles	Total population	
		Number	Average per square mile			Number	Average per square mile
Jefferson Parish—Con.				Lafayette Parish—Con.			
District 1—Con.				District D—Con.			
Estelle CDP (part).....	4.76	14,335	3,009.7	Lafayette city (part).....	4.96	17,338	3,494.8
Grand Isle town.....	6.40	1,296	202.4	District E.....	6.21	22,222	3,579.8
Gretna city (part).....	4.01	16,793	4,184.8	Lafayette city (part).....	6.11	22,198	3,634.8
Harvey CDP (part).....	1.41	6,236	4,428.6	District F.....	13.70	30,032	2,192.7
Jean Lafitte town.....	5.86	1,903	324.7	Lafayette city (part).....	9.81	26,505	2,701.7
Lafitte CDP.....	4.83	972	201.1	District G.....	74.35	54,941	739.0
Terrytown CDP.....	3.67	23,319	6,346.2	Broussard city (part).....	14.65	8,135	555.2
Timberlane CDP.....	1.50	10,243	6,840.3	Lafayette city (part).....	9.05	18,189	2,010.7
Woodmere CDP (part).....	1.84	374	203.0	Milton CDP.....	5.07	3,030	597.5
District 2.....	30.83	81,272	2,636.3	Youngsville city.....	10.95	8,105	740.0
Avondale CDP.....	5.56	4,954	891.4				
Bridge City CDP (part).....	2.61	3,619	1,385.2	Lafourche Parish.....	1,068.21	96,318	90.2
Elmwood CDP.....	3.77	4,635	1,228.4	District 1.....	18.05	7,454	412.9
Gretna city.....	0.02	943	42,563.2	Thibodaux city (part).....	1.37	5,065	3,702.3
Harahan city.....	2.01	9,277	4,613.9	District 2.....	218.29	13,039	59.7
Harvey CDP (part).....	2.79	7,911	2,837.8	Chackbay CDP.....	28.52	5,177	181.5
Jefferson CDP.....	2.71	11,193	4,137.7	Choctaw CDP.....	6.32	879	139.1
Marrero CDP (part).....	3.42	13,250	3,868.6	Des Allemands CDP (part).....	3.69	459	124.4
Metairie CDP (part).....	2.14	5,012	2,344.0	Kraemer CDP.....	5.25	934	177.9
River Ridge CDP (part).....	2.45	11,155	4,557.2	Raceland CDP (part).....	4.83	619	128.2
Westwego city (part).....	2.75	8,534	3,108.6	Thibodaux city (part).....	0.04	1	22.6
District 3.....	51.07	78,310	1,533.3	District 3.....	4.14	10,474	2,531.2
Bridge City CDP (part).....	1.57	4,087	2,604.2	Thibodaux city (part).....	2.89	7,025	2,429.4
Estelle CDP (part).....	0.25	2,042	8,167.8	District 4.....	53.82	13,316	247.4
Harvey CDP (part).....	2.37	6,201	2,613.7	Bayou Blue CDP (part).....	2.87	4,052	1,409.5
Kenner city (part).....	5.59	12,119	2,168.7	Bayou Country Club CDP.....	0.83	1,396	1,683.1
Marrero CDP (part).....	4.51	19,891	4,408.1	Lafourche Crossing CDP.....	4.21	2,002	475.5
Metairie CDP (part).....	1.19	7,131	5,970.0	Thibodaux city (part).....	1.72	2,475	1,437.1
River Ridge CDP (part).....	0.35	2,339	6,729.4	District 5.....	73.45	11,842	161.2
Waggaman CDP.....	5.50	10,015	1,822.3	Bayou Blue CDP (part).....	10.87	4,278	393.5
Westwego city (part).....	0.36	0	0.0	Raceland CDP (part).....	11.05	6,166	558.2
Woodmere CDP (part).....	1.81	11,706	6,471.7	District 6.....	144.23	10,538	73.1
District 4.....	15.06	89,653	5,952.9	Lockport town (part).....	0.21	754	3,596.4
Kenner city (part).....	9.28	54,583	5,881.5	Lockport Heights CDP.....	1.31	1,286	982.3
Metairie CDP (part).....	5.78	35,070	6,067.7	Mathews CDP.....	3.99	2,209	554.3
District 5.....	14.11	91,268	6,468.6	Raceland CDP (part).....	5.70	3,408	598.2
Metairie CDP (part).....	14.11	91,268	6,468.6	District 7.....	150.95	9,454	62.6
				Larose CDP (part).....	7.24	4,524	624.6
Jefferson Davis Parish.....	651.33	31,594	48.5	Lockport town (part).....	0.43	1,824	4,264.4
District 1.....	53.04	2,345	44.2	District 8.....	93.89	10,410	110.9
Lake Arthur town (part).....	1.37	1,755	1,283.1	Cut Off CDP.....	14.64	5,976	408.2
District 2.....	27.81	2,497	89.8	Galliano CDP (part).....	1.64	1,503	915.9
Lake Arthur town (part).....	0.49	983	2,021.5	Larose CDP (part).....	3.62	2,876	794.0
District 3.....	5.75	1,960	341.0	District 9.....	311.40	9,791	31.4
Jennings city (part).....	1.60	1,861	1,163.8	Galliano CDP (part).....	9.50	6,173	649.5
District 4.....	20.46	2,396	117.1	Golden Meadow town.....	2.45	2,101	859.2
Jennings city (part).....	2.92	2,266	775.7				
District 5.....	11.67	2,639	226.0	La Salle Parish.....	624.68	14,890	23.8
Jennings city (part).....	2.80	1,895	675.8	District 1.....	116.76	1,297	11.1
District 6.....	0.68	1,863	2,723.6	Olla town (part).....	0.79	349	442.9
Jennings city (part).....	0.68	1,863	2,723.6	District 2.....	34.72	1,385	39.9
District 7.....	6.58	2,529	384.6	Olla town (part).....	3.15	1,036	329.4
Jennings city (part).....	2.40	2,498	1,042.6	District 3.....	33.19	1,903	57.3
District 8.....	52.64	2,517	47.8	Tullos town (part).....	1.56	385	246.0
District 9.....	85.86	2,381	27.7	Urania town.....	1.37	1,313	957.8
Elton town.....	1.64	1,128	685.7	District 4.....	75.36	1,449	19.2
District 10.....	170.99	2,613	15.3	Jena town (part).....	0.92	474	513.2
Fenton village.....	0.41	379	915.9	District 5.....	2.36	1,555	657.7
District 11.....	32.79	2,372	72.3	Jena town (part).....	2.01	1,521	756.5
Roanoke CDP.....	0.43	546	1,277.1	District 6.....	6.77	1,334	197.0
Welsh town (part).....	3.07	1,415	460.6	Jena town (part).....	1.40	736	527.2
District 12.....	48.48	2,442	50.4	Midway CDP (part).....	1.04	460	444.3
Welsh town (part).....	3.25	1,811	557.2	District 7.....	34.12	1,850	54.2
District 13.....	134.58	3,040	22.6	Jena town (part).....	0.16	427	2,664.0
Lacassine CDP.....	1.75	480	274.3	District 8.....	167.21	1,388	8.3
				District 9.....	150.00	1,387	9.2
Lafayette Parish.....	268.72	221,578	824.6	District 10.....	4.20	1,342	319.5
District A.....	44.02	28,201	640.7	Jena town (part).....	1.01	240	238.3
Carencro city (part).....	6.41	6,420	1,001.1	Midway CDP (part).....	2.00	831	416.3
Lafayette city (part).....	10.54	14,006	1,329.2				
District B.....	115.07	50,955	442.8	Lincoln Parish.....	471.74	46,735	99.1
Carencro city (part).....	1.19	1,106	926.2	District 1.....	16.21	2,854	176.0
Duson town (part).....	2.31	1,485	643.6	Grambling city (part).....	3.18	1,246	392.2
Lafayette city (part).....	3.89	6,346	1,632.0	Ruston city (part).....	0.63	814	1,286.3
Ossun CDP.....	3.39	2,144	631.7	District 2.....	10.60	4,827	455.5
Scott city.....	11.12	8,614	774.9	Grambling city (part).....	2.67	3,699	1,385.1
District C.....	10.43	17,889	1,715.5	Ruston city (part).....	0.01	0	0.0
Lafayette city (part).....	4.88	16,041	3,286.2	District 3.....	139.45	3,886	27.9
District D.....	4.96	17,338	3,494.8	Simsboro village.....	3.48	841	241.8

Table 15.

**Land Area and Population Density: 2010—Con.**

[For information on confidentiality protection, nonsampling error, and definitions, see Selected Appendixes at &lt;www.census.gov/prod/cen2010/cph-1-a.pdf&gt;]

State Parish Parish Subdivision Place	Land area in square miles	Total population		State Parish Parish Subdivision Place	Land area in square miles	Total population	
		Number	Average per square mile			Number	Average per square mile
Lincoln Parish—Con.				Morehouse Parish—Con.			
District 3—Con.				District 3.....	21.75	4,200	193.1
Vienna town.....	3.47	386	111.3	Bastrop city (part).....	0.59	49	83.2
District 4.....	146.07	3,849	26.4	District 4.....	94.00	4,464	47.5
Dubach town.....	1.82	961	528.8	Bastrop city (part).....	0.58	802	1,394.0
District 5.....	93.29	4,419	47.4	Collinston village (part).....	0.47	102	217.5
Choudrant village.....	3.85	845	219.6	District 5.....	2.76	4,477	1,622.5
Downsville village (part).....	0.24	26	108.3	Bastrop city (part).....	2.76	4,477	1,622.5
Ruston city (part).....	0.02	4	219.1	District 6.....	3.64	3,136	862.0
District 6.....	11.61	4,902	422.3	Bastrop city (part).....	3.64	3,134	861.9
Grambling city (part).....	0.06	4	63.6	District 7.....	2.59	3,643	1,408.5
Ruston city (part).....	3.80	3,906	1,027.0	Bastrop city (part).....	1.34	2,903	2,164.3
District 7.....	5.89	3,937	668.9	Natchitoches Parish.....	1,252.25	39,566	31.6
Ruston city (part).....	4.15	3,367	811.7	District 1.....	18.77	4,393	234.0
District 8.....	9.51	3,855	405.4	Natchitoches city (part).....	2.25	2,267	1,005.9
Ruston city (part).....	3.63	2,243	617.3	Vienna Bend CDP.....	2.16	1,251	579.8
District 9.....	1.17	3,230	2,770.8	District 2.....	1.58	3,055	1,930.2
Ruston city (part).....	1.16	3,230	2,773.5	Natchitoches city (part).....	1.52	3,055	2,007.0
District 10.....	18.34	3,457	188.5	District 3.....	1.06	2,811	2,650.9
Ruston city (part).....	3.10	1,874	605.5	Natchitoches city (part).....	1.06	2,811	2,650.9
District 11.....	16.69	4,165	249.5	District 4.....	11.17	3,558	318.4
Ruston city (part).....	2.61	3,361	1,289.7	Natchitoches city (part).....	1.94	1,450	747.0
District 12.....	2.92	3,354	1,149.4	District 5.....	3.25	4,407	1,356.8
Ruston city (part).....	1.74	3,060	1,762.4	Natchitoches city (part).....	3.24	4,406	1,358.8
Livingston Parish.....	648.17	128,026	197.5	District 6.....	1.61	3,693	2,298.3
District 1.....	137.03	11,543	84.2	Natchitoches city (part).....	1.54	3,618	2,353.3
Livingston town (part).....	3.16	1,769	560.0	District 7.....	290.23	3,779	13.0
Walker town (part).....	0.64	96	149.6	Ashland village.....	26.91	269	10.0
District 2.....	44.10	21,388	485.0	Campti town (part).....	0.23	304	1,342.2
Watson CDP.....	0.96	1,047	1,091.6	Clarence village (part).....	0.94	68	72.0
District 3.....	15.99	15,386	962.0	Goldonna village.....	11.00	430	39.1
Denham Springs city (part).....	0.57	606	1,057.5	Natchitoches city (part).....	0.89	330	371.2
District 4.....	5.94	9,409	1,582.8	District 8.....	56.55	3,284	58.1
Denham Springs city (part).....	5.94	9,409	1,582.8	Campti town (part).....	0.82	752	922.4
District 5.....	35.64	15,411	432.4	Clarence village (part).....	0.63	431	687.4
Denham Springs city (part).....	0.72	200	279.7	Natchitoches city (part).....	0.08	148	1,853.6
District 6.....	133.86	17,503	130.8	District 9.....	224.94	3,481	15.5
Denham Springs city (part).....	0.02	0	0.0	Natchitoches city (part).....	0.23	92	396.9
French Settlement village.....	2.73	1,116	409.3	Robeline village.....	1.19	174	146.2
Livingston town (part).....	0.06	0	0.0	District 10.....	442.66	3,553	8.0
Port Vincent village.....	1.65	741	449.2	Natchitoches city (part).....	6.03	116	19.2
Walker town (part).....	0.13	100	762.2	Powhatan village.....	0.54	135	250.7
District 7.....	22.92	14,773	644.5	Provencal village.....	2.46	611	248.8
Denham Springs city (part).....	0.04	0	0.0	District 11.....	200.42	3,552	17.7
Walker town (part).....	5.46	5,942	1,088.5	Natchez village.....	1.03	597	578.4
District 8.....	169.66	9,934	58.6	Natchitoches city (part).....	3.84	30	7.8
Killian town.....	10.88	1,206	110.9	Point Place CDP.....	0.97	400	410.3
Springfield town.....	1.40	487	347.1	Orleans Parish.....	169.42	343,829	2,029.4
District 9.....	83.01	12,679	152.7	New Orleans city.....	169.42	343,829	2,029.4
Albany village.....	1.12	1,088	970.7	Ouachita Parish.....	610.41	153,720	251.8
Madison Parish.....	624.44	12,093	19.4	District A.....	64.71	26,793	414.0
District 1.....	193.93	1,492	7.7	Brownsville CDP (part).....	0.12	26	224.5
Delta village.....	3.90	284	72.8	Claborne CDP.....	9.96	11,507	1,155.7
Mound village.....	0.52	19	36.4	West Monroe city (part).....	3.89	4,741	1,217.2
Richmond village (part).....	0.10	5	50.4	District B.....	269.67	28,088	104.2
District 2.....	311.82	2,409	7.7	Bawcomville CDP.....	3.17	3,588	1,132.8
Richmond village (part).....	0.75	80	106.6	Brownsville CDP (part).....	3.02	3,895	1,289.1
Tallulah city (part).....	0.30	435	1,438.9	Calhoun CDP.....	2.36	679	287.5
District 3.....	115.19	1,274	11.1	District C.....	67.74	26,704	394.2
Tallulah city (part).....	0.19	476	2,552.9	Brownsville CDP (part).....	0.36	396	1,108.8
District 4.....	0.27	1,458	5,338.6	Monroe city (part).....	4.52	10,435	2,307.5
Tallulah city (part).....	0.27	1,458	5,402.5	Sterling town.....	2.85	1,594	558.7
District 5.....	0.28	1,151	4,161.5	West Monroe city (part).....	4.05	8,324	2,056.2
Tallulah city (part).....	0.28	1,151	4,161.5	District D.....	53.67	24,124	449.5
District 6.....	0.44	1,117	2,563.3	Lakeshore CDP (part).....	0.01	0	0.0
Tallulah city (part).....	0.44	1,117	2,563.3	Monroe city (part).....	14.27	16,208	1,135.6
District 7.....	0.89	1,669	1,876.2	Richwood town (part).....	2.34	3,355	1,435.2
Tallulah city (part).....	0.89	1,669	1,876.2	District E.....	74.55	26,595	356.7
District 8.....	1.62	1,523	940.2	Lakeshore CDP (part).....	0.84	1,930	2,300.2
Richmond village (part).....	0.81	492	607.5	Monroe city (part).....	2.97	5,123	1,724.0
Tallulah city (part).....	0.42	1,029	2,425.9	Swartz CDP.....	8.13	4,536	557.6
Morehouse Parish.....	794.93	27,979	35.2	District F.....	80.07	21,416	267.5
District 1.....	340.60	4,465	13.1	Monroe city (part).....	7.45	17,049	2,289.1
Bonita village.....	1.35	284	210.5	Richwood town (part).....	0.21	37	175.9
District 2.....	329.60	3,594	10.9	Plaquemines Parish.....	779.91	23,042	29.5
Collinston village (part).....	0.66	185	281.2	District 1.....	376.54	1,943	5.2
Mer Rouge village.....	1.17	628	535.6	Pointe a la Hache CDP.....	1.76	187	106.1
Oak Ridge village.....	0.99	144	144.9				

Table 15.

**Land Area and Population Density: 2010—Con.**

[For information on confidentiality protection, nonsampling error, and definitions, see Selected Appendixes at &lt;www.census.gov/prod/cen2010/cph-1-a.pdf&gt;]

State Parish Parish Subdivision Place	Land area in square miles	Total population		State Parish Parish Subdivision Place	Land area in square miles	Total population	
		Number	Average per square mile			Number	Average per square mile
Plaquemines Parish—Con.				Red River Parish.....	389.09	9,091	23.4
District 2.....	10.78	4,036	374.3	District 1.....	45.76	1,436	31.4
Belle Chasse CDP (part).....	10.78	4,036	374.3	District 2.....	77.72	1,460	18.8
District 3.....	1.16	3,212	2,776.1	Coushatta town (part).....	0.05	0	0.0
Belle Chasse CDP (part).....	1.16	3,212	2,776.1	Martin village.....	11.55	594	51.4
District 4.....	7.32	4,576	625.4	District 3.....	86.30	1,351	15.7
Belle Chasse CDP (part).....	7.32	4,576	625.4	Hall Summit village.....	1.67	300	179.4
District 5.....	31.26	3,763	120.4	District 4.....	125.33	825	6.6
Belle Chasse CDP (part).....	5.65	855	151.2	Coushatta town (part).....	0.27	46	170.1
District 6.....	177.95	1,776	10.0	District 5.....	32.49	1,522	46.8
Port Sulphur CDP (part).....	3.91	1,310	334.9	Coushatta town (part).....	1.39	1,158	835.3
District 7.....	36.33	1,371	37.7	District 6.....	11.97	1,193	99.7
Empire CDP (part).....	5.00	921	184.2	Coushatta town (part).....	0.00	0	0.0
Port Sulphur CDP (part).....	1.56	450	288.1	District 7.....	9.52	1,304	137.0
District 8.....	18.92	1,017	53.7	Coushatta town (part).....	1.63	760	465.2
Buras CDP.....	2.30	945	410.9	Edgefield village.....	0.25	218	878.6
Empire CDP (part).....	0.22	72	331.5				
District 9.....	119.66	1,348	11.3	Richland Parish.....	559.04	20,725	37.1
Boothville CDP.....	2.15	854	397.4	District 1.....	47.14	2,663	56.5
Triumph CDP.....	2.78	216	77.6	Delhi town (part).....	1.75	1,494	854.1
Venice CDP.....	1.00	202	201.5	District 2.....	20.24	2,083	102.9
				Delhi town (part).....	1.13	1,425	1,265.0
Pointe Coupee Parish.....	557.35	22,802	40.9	District 3.....	61.43	2,141	34.9
District 1.....	89.88	1,579	17.6	Rayville town (part).....	0.33	908	2,787.3
District 2.....	165.41	1,801	10.9	District 4.....	68.61	1,796	26.2
Morganza village.....	1.18	610	517.9	Rayville town (part).....	0.20	269	1,364.4
District 3.....	51.20	1,898	37.1	District 5.....	33.10	2,897	87.5
New Roads city (part).....	0.64	131	205.0	Rayville town (part).....	1.19	1,127	950.1
District 4.....	24.88	1,906	76.6	District 6.....	0.66	1,393	2,123.4
District 5.....	25.33	2,052	81.0	Rayville town (part).....	0.60	1,391	2,316.2
Ventress CDP (part).....	1.67	836	501.3	District 7.....	68.94	2,279	33.1
District 6.....	37.82	2,285	60.4	District 8.....	132.29	3,413	25.8
Livonia town (part).....	0.06	10	160.7	Start CDP.....	3.51	905	257.6
District 7.....	2.65	1,694	640.3	District 9.....	126.63	2,060	16.3
New Roads city (part).....	1.77	1,131	640.5	Mangham town.....	1.02	672	656.0
District 8.....	0.75	1,546	2,048.6				
New Roads city (part).....	0.50	1,347	2,704.6	Sabine Parish.....	866.66	24,233	28.0
Ventress CDP (part).....	0.11	54	492.3	District 1.....	205.39	2,545	12.4
District 9.....	11.82	1,729	146.3	Florien village (part).....	2.22	629	283.1
New Roads city (part).....	1.35	1,361	1,008.3	District 2.....	119.11	2,817	23.7
District 10.....	24.35	2,483	102.0	District 3.....	111.25	2,990	26.9
Livonia town (part).....	1.82	1,432	785.3	Fort Jesup CDP.....	4.28	509	118.9
District 11.....	115.29	1,893	16.4	Many town (part).....	0.58	347	600.9
Fordoche town.....	2.43	928	381.6	District 4.....	11.43	2,421	211.9
Livonia town (part).....	0.01	0	0.0	Many town (part).....	1.94	1,994	1,026.9
District 12.....	7.97	1,936	242.9	District 5.....	64.85	2,599	40.1
New Roads city (part).....	0.33	861	2,611.8	Fisher village.....	0.61	230	374.8
Ventress CDP (part).....	0.25	0	0.0	Florien village (part).....	0.01	4	375.3
				Many town (part).....	0.94	512	543.8
Rapides Parish.....	1,317.96	131,613	99.9	District 6.....	49.11	2,764	56.3
District A.....	89.31	14,648	164.0	District 7.....	93.41	2,684	28.7
Ball town.....	8.08	4,000	494.8	Converse village.....	2.18	440	201.8
Pineville city (part).....	2.25	1,114	494.4	Noble village.....	1.03	252	243.9
District B.....	35.42	15,064	425.3	District 8.....	79.30	2,875	36.3
Pineville city (part).....	7.20	11,066	1,538.0	Zwolle town.....	3.25	1,759	540.7
District C.....	166.73	17,587	105.5	District 9.....	132.82	2,538	19.1
Deville CDP.....	13.14	1,764	134.2	Belmont CDP.....	10.03	361	36.0
Pineville city (part).....	3.18	2,375	745.9	Pleasant Hill village.....	1.61	723	447.9
District D.....	7.40	12,229	1,653.1				
Alexandria city (part).....	6.66	11,712	1,758.0	St. Bernard Parish.....	377.52	35,897	95.1
District E.....	417.43	16,480	39.5	District A.....	4.75	5,652	1,189.2
Alexandria city (part).....	3.63	3,048	839.4	Arabi CDP.....	1.77	3,635	2,053.8
Boyce town.....	0.46	1,004	2,184.4	Chalmette CDP (part).....	1.72	2,017	1,169.4
Woodworth town (part).....	4.05	124	30.6	District B.....	3.28	6,958	2,121.2
District F.....	48.91	13,403	274.0	Chalmette CDP (part).....	2.14	6,944	3,242.9
Alexandria city (part).....	7.38	10,503	1,423.0	District C.....	3.99	7,360	1,844.9
Lecompte town (part).....	1.00	1,223	1,222.0	Chalmette CDP (part).....	2.68	7,360	2,750.1
District G.....	8.34	14,776	1,771.0	District D.....	11.78	7,955	675.5
Alexandria city (part).....	5.70	14,068	2,466.8	Chalmette CDP (part).....	0.61	430	704.3
District H.....	527.34	14,098	26.7	Meraux CDP.....	4.15	5,816	1,400.4
Cheneyville town.....	1.02	625	615.0	Violet CDP (part).....	0.59	1,709	2,911.8
Forest Hill village.....	3.26	818	251.2	District E.....	353.72	7,972	22.5
Glenmora town.....	1.73	1,342	775.8	Poydras CDP.....	3.91	2,351	600.7
Lecompte town (part).....	0.06	4	63.2	Violet CDP (part).....	3.34	3,264	977.5
McNary village.....	1.84	211	114.6				
Woodworth town (part).....	4.52	972	215.3	St. Charles Parish.....	279.08	52,780	189.1
District I.....	17.08	13,328	780.3	District 1.....	33.43	7,545	225.7
Alexandria city (part).....	5.03	8,392	1,667.5	Boutte CDP (part).....	0.71	881	1,241.7
				Destrehan CDP (part).....	0.51	1,910	3,764.7
				Hahnville CDP.....	5.56	3,344	601.7
				Killona CDP.....	0.79	793	1,005.0

Table 15.

**Land Area and Population Density: 2010—Con.**

[For information on confidentiality protection, nonsampling error, and definitions, see Selected Appendixes at &lt;www.census.gov/prod/cen2010/cph-1-a.pdf&gt;]

State Parish Parish Subdivision Place	Land area in square miles	Total population		State Parish Parish Subdivision Place	Land area in square miles	Total population	
		Number	Average per square mile			Number	Average per square mile
St. Charles Parish—Con.				St. John the Baptist Parish—Con.			
District 1—Con.				District 5.....	35.79	7,681	214.6
Luling CDP (part).....	4.78	45	9.4	Laplace CDP (part).....	11.30	7,604	673.1
Taft CDP.....	4.98	63	12.6	District 6.....	0.65	5,881	9,032.8
District 2.....	33.56	6,740	200.8	Laplace CDP (part).....	0.65	5,881	9,032.8
Ama CDP.....	3.52	1,316	374.2	District 7.....	2.84	7,228	2,542.1
Luling CDP (part).....	14.65	5,416	369.7	Laplace CDP (part).....	2.84	7,228	2,542.1
District 3.....	12.55	8,022	639.5				
Destrehan CDP (part).....	4.06	8,022	1,976.9	St. Landry Parish.....	923.88	83,384	90.3
District 4.....	142.97	6,763	47.3	District 1.....	18.36	5,315	289.5
Bayou Gauche CDP.....	12.85	2,071	161.1	Opelousas city (part).....	1.26	3,412	2,705.2
Boutte CDP (part).....	12.68	1,342	105.9	District 2.....	11.24	5,123	455.9
Des Allemands CDP (part).....	6.25	2,046	327.5	Opelousas city (part).....	0.93	3,454	3,729.0
Paradis CDP.....	6.43	1,298	201.9	District 3.....	16.17	5,433	336.0
District 5.....	23.71	8,445	356.2	Opelousas city (part).....	1.86	3,058	1,648.3
Destrehan CDP (part).....	0.92	323	350.0	District 4.....	75.33	6,452	85.6
St. Rose CDP.....	6.33	8,122	1,283.6	Washington town.....	0.83	964	1,165.0
District 6.....	28.58	7,755	271.3	District 5.....	415.85	5,817	14.0
Destrehan CDP (part).....	0.42	1,280	3,042.2	Melville town.....	1.26	1,041	829.1
Montz CDP.....	2.14	1,918	896.9	Palmetto village.....	0.89	164	184.9
New Sarpy CDP.....	1.17	1,464	1,249.5	District 6.....	110.42	7,347	66.5
Norco CDP.....	3.44	3,074	893.0	Krotz Springs town.....	1.73	1,198	693.4
District 7.....	4.28	7,510	1,755.9	Opelousas city (part).....	0.34	76	222.1
Boutte CDP (part).....	0.40	852	2,112.6	Port Barre town.....	1.07	2,055	1,918.1
Luling CDP (part).....	3.87	6,658	1,718.8	District 7.....	94.93	7,391	77.9
				Arnaudville town (part).....	0.64	988	1,542.5
St. Helena Parish.....	408.40	11,203	27.4	Leonville town.....	2.73	1,084	397.7
District 1.....	104.35	1,606	15.4	District 8.....	45.84	8,931	194.8
Greensburg town (part).....	0.12	0	0.0	Cankton village.....	2.04	484	237.4
District 2.....	39.63	1,875	47.3	Grand Coteau town.....	2.42	947	390.9
Greensburg town (part).....	2.02	579	286.0	Sunset town.....	3.11	2,897	931.7
District 3.....	87.16	1,994	22.9	District 9.....	16.82	6,190	367.9
Greensburg town (part).....	0.37	139	374.7	Opelousas city (part).....	2.11	2,695	1,279.7
District 4.....	58.44	2,199	37.6	District 10.....	16.21	6,323	390.0
Montpelier village.....	1.87	266	142.5	Opelousas city (part).....	1.41	3,939	2,785.4
District 5.....	37.08	1,988	53.6	District 11.....	84.65	7,146	84.4
District 6.....	81.75	1,541	18.9	Eunice city (part).....	0.10	68	688.7
				Lawtell CDP.....	4.15	1,198	289.0
St. James Parish.....	241.54	22,102	91.5	District 12.....	13.27	5,477	412.7
District 1.....	25.78	3,646	141.5	Eunice city (part).....	1.93	3,965	2,049.2
Gramercy town.....	2.03	3,613	1,780.4	District 13.....	4.80	6,439	1,342.1
Lutcher town (part).....	0.14	0	0.0	Eunice city (part).....	2.47	5,913	2,396.1
District 2.....	1.76	3,119	1,774.4				
Lutcher town (part).....	1.43	2,870	2,011.5	St. Martin Parish.....	737.65	52,160	70.7
District 3.....	14.05	3,752	267.0	District 1.....	198.55	4,367	22.0
Grand Point CDP (part).....	3.18	2,055	645.5	Cade CDP (part).....	0.25	103	419.2
Lutcher town (part).....	1.80	689	383.2	Morgan City city (part).....	0.07	0	0.0
Paulina CDP (part).....	4.30	1,008	234.7	St. Martinville city (part).....	0.61	1,349	2,205.8
District 4.....	65.27	2,862	43.8	District 2.....	32.33	4,570	141.4
Convent CDP.....	3.89	711	182.9	Broussard city (part).....	1.31	62	47.4
Grand Point CDP (part).....	1.07	418	392.0	Cade CDP (part).....	6.39	1,620	253.5
Hester CDP.....	3.46	498	143.9	St. Martinville city (part).....	0.76	1,995	2,632.5
Paulina CDP (part).....	0.32	170	528.7	District 3.....	13.52	4,410	326.1
Romeville CDP.....	3.25	130	40.1	Parks village (part).....	0.21	179	837.7
Union CDP.....	9.51	892	93.8	St. Martinville city (part).....	1.19	2,601	2,193.0
District 5.....	96.92	2,781	28.7	District 4.....	177.35	5,653	31.9
Lemannville CDP (part).....	0.35	130	367.3	Broussard city (part).....	0.44	0	0.0
Moonshine CDP.....	0.36	194	532.5	Parks village (part).....	0.62	474	764.1
North Vacherie CDP (part).....	0.37	56	149.9	St. Martinville city (part).....	0.53	169	317.8
St. James CDP.....	8.39	828	98.7	District 5.....	156.22	7,158	45.8
Welcome CDP.....	4.54	800	176.3	Catahoula CDP.....	3.06	1,094	357.3
District 6.....	25.55	2,983	116.7	District 6.....	20.70	6,176	298.3
North Vacherie CDP (part).....	5.17	2,290	443.3	Breaux Bridge city (part).....	4.64	4,933	1,063.5
South Vacherie CDP (part).....	0.86	687	802.5	District 7.....	14.60	6,096	417.5
District 7.....	12.21	2,959	242.3	Breaux Bridge city (part).....	1.86	2,640	1,421.4
South Vacherie CDP (part).....	4.27	2,955	692.6	Cecilia CDP (part).....	0.35	155	439.1
				District 8.....	71.55	6,744	94.3
St. John the Baptist Parish.....	213.07	45,924	215.5	Breaux Bridge city (part).....	1.22	566	464.1
District 1.....	64.58	5,509	85.3	Henderson town (part).....	1.83	1,674	915.2
Edgard CDP.....	11.60	2,441	210.5	District 9.....	52.82	6,986	132.3
Laplace CDP (part).....	1.50	2,111	1,411.7	Arnaudville town (part).....	0.05	69	1,268.8
Pleasure Bend CDP.....	4.14	250	60.3	Cecilia CDP (part).....	1.77	1,825	1,033.9
Wallace CDP.....	6.46	671	103.9	Henderson town (part).....	0.02	0	0.0
District 2.....	95.57	6,800	63.6				
Garyville CDP.....	14.27	2,811	197.0	St. Mary Parish.....	555.38	54,650	98.4
Reserve CDP (part).....	7.01	3,269	466.2	District 1.....	126.35	6,505	51.5
District 3.....	9.10	6,497	713.7	Baldwin town (part).....	2.21	1,721	778.4
Laplace CDP (part).....	0.46	0	0.0	Charenton CDP (part).....	4.26	1,692	397.3
Reserve CDP (part).....	7.55	6,497	860.8	Glencoe CDP.....	0.66	211	318.9
District 4.....	4.53	7,048	1,556.2	Sorrel CDP.....	2.12	766	362.0
Laplace CDP (part).....	4.44	7,048	1,587.1	District 2.....	91.66	5,272	57.5



Table 15.

**Land Area and Population Density: 2010—Con.**

[For information on confidentiality protection, nonsampling error, and definitions, see Selected Appendixes at &lt;www.census.gov/prod/cen2010/cph-1-a.pdf&gt;]

State Parish Parish Subdivision Place	Land area in square miles	Total population		State Parish Parish Subdivision Place	Land area in square miles	Total population	
		Number	Average per square mile			Number	Average per square mile
St. Mary Parish—Con.				Tangipahoa Parish—Con.			
District 2—Con.				District 4—Con.			
Baldwin town (part).....	0.26	541	2,060.9	Natalbany CDP (part).....	1.57	1,033	659.8
Charenton CDP (part).....	0.71	211	297.8	District 5.....	20.14	12,706	630.8
Franklin city (part).....	1.92	2,856	1,490.7	Hammond city (part).....	2.50	6,690	2,681.3
District 3.....	76.14	6,135	80.6	Natalbany CDP (part).....	2.66	1,836	690.7
Baldwin town (part).....	0.74	174	234.0	Tickfaw village.....	1.59	694	435.7
Franklin city (part).....	7.90	4,804	607.9	District 6.....	20.91	11,889	568.7
District 4.....	173.63	7,635	44.0	Hammond city (part).....	1.57	1,737	1,106.8
Bayou Vista CDP.....	1.80	4,652	2,582.2	District 7.....	6.67	10,135	1,518.6
Berwick town (part).....	1.18	52	44.1	Hammond city (part).....	4.83	9,268	1,920.4
Franklin city (part).....	0.10	0	0.0	Natalbany CDP (part).....	0.23	115	508.7
District 5.....	48.01	8,920	185.8	District 8.....	41.70	13,186	316.2
Patterson city.....	2.52	6,112	2,423.7	Hammond city (part).....	5.12	2,324	453.6
District 6.....	5.33	7,722	1,447.9	Ponchatoula city (part).....	0.41	187	457.5
Berwick town (part).....	3.87	3,293	851.9	District 9.....	141.40	12,918	91.4
Morgan City city (part).....	1.47	4,429	3,017.2	Ponchatoula city (part).....	2.20	3,395	1,543.3
District 7.....	2.50	5,693	2,281.1	District 10.....	19.52	12,991	665.5
Morgan City city (part).....	2.50	5,693	2,281.1	Ponchatoula city (part).....	2.14	2,977	1,389.4
District 8.....	31.75	6,768	213.1				
Amelia CDP.....	2.57	2,459	955.7	Tensas Parish.....	602.78	5,252	8.7
Berwick town (part).....	0.85	1,601	1,874.8	District 1.....	230.88	743	3.2
Morgan City city (part).....	1.95	2,282	1,169.0	Newellton town (part).....	0.06	90	1,396.8
Siracuseville CDP.....	0.81	422	522.8	District 2.....	0.37	725	1,954.1
				Newellton town (part).....	0.37	725	1,971.6
St. Tammany Parish.....	845.55	233,740	276.4	District 3.....	79.24	896	11.3
District 1.....	73.72	24,084	326.7	Newellton town (part).....	0.33	372	1,136.6
Covington city (part).....	4.56	4,832	1,059.4	District 4.....	124.62	914	7.3
Madisonville town.....	2.49	748	300.0	St. Joseph town (part).....	0.43	422	980.5
District 2.....	122.36	15,593	127.4	District 5.....	0.46	754	1,639.3
Abita Springs town (part).....	1.29	301	233.2	St. Joseph town (part).....	0.46	754	1,639.3
Covington city (part).....	0.76	1,032	1,359.1	District 6.....	166.58	651	3.9
District 3.....	82.96	18,704	225.5	Waterproof town (part).....	0.07	119	1,736.4
Abita Springs town (part).....	0.46	639	1,378.8	District 7.....	0.63	569	905.5
Covington city (part).....	2.66	2,901	1,091.4	Waterproof town (part).....	0.63	569	905.5
Folsom village.....	1.64	716	435.4				
District 4.....	13.76	16,795	1,220.8	Terrebonne Parish.....	1,231.81	111,860	90.8
Mandeville city (part).....	3.60	5,486	1,523.5	District 1.....	8.01	8,794	1,097.3
District 5.....	12.70	16,895	1,330.8	Houma city (part).....	1.66	5,957	3,582.4
Mandeville city (part).....	0.02	4	183.4	District 2.....	78.49	11,076	141.1
District 6.....	252.94	16,983	67.1	Bayou Cane CDP (part).....	1.20	78	65.2
Abita Springs town (part).....	0.60	161	268.6	Gray CDP (part).....	8.75	3,307	378.0
Pearl River town (part).....	2.73	2,214	811.3	Houma city (part).....	0.46	2,460	5,329.7
Slidell city (part).....	1.70	0	0.0	Schriever CDP (part).....	4.12	2,804	679.9
Sun village.....	4.25	470	110.5	District 3.....	3.74	13,271	3,546.2
District 7.....	101.88	20,017	196.5	Bayou Cane CDP (part).....	3.62	13,227	3,649.3
Abita Springs town (part).....	2.12	1,264	595.6	District 4.....	17.65	13,155	745.4
Lacombe CDP (part).....	26.39	8,615	326.4	Bayou Blue CDP (part).....	3.73	2,919	781.7
Mandeville city (part).....	0.03	67	2,036.4	Bayou Cane CDP (part).....	2.79	6,050	2,171.6
District 8.....	4.14	13,120	3,167.2	Gray CDP (part).....	2.89	2,277	786.8
Slidell city (part).....	2.56	9,304	3,631.5	Houma city (part).....	0.21	135	645.0
District 9.....	42.19	17,093	405.2	Schriever CDP (part).....	0.17	26	157.0
Pearl River town (part).....	0.57	34	60.0	District 5.....	8.36	10,619	1,270.8
Slidell city (part).....	0.19	681	3,676.5	Bayou Blue CDP (part).....	2.46	429	174.4
District 10.....	7.58	16,967	2,239.7	Houma city (part).....	1.86	8,222	4,430.7
Mandeville city (part).....	3.06	6,003	1,963.5	District 6.....	670.42	18,102	27.0
District 11.....	40.09	15,920	397.2	Houma city (part).....	2.96	5,769	1,951.7
Lacombe CDP (part).....	0.05	64	1,180.4	Schriever CDP (part).....	10.02	4,023	401.5
Slidell city (part).....	2.16	22	10.2	District 7.....	196.67	15,186	77.2
District 12.....	7.06	14,917	2,113.3	Dulac CDP.....	16.01	1,463	91.4
Eden Isle CDP (part).....	1.44	2,370	1,649.6	Houma city (part).....	2.96	6,417	2,168.3
Slidell city (part).....	4.67	11,195	2,399.7	District 8.....	33.94	10,355	305.1
District 13.....	74.85	15,501	207.1	Chauvin CDP (part).....	2.35	1,988	846.4
Eden Isle CDP (part).....	1.79	4,671	2,603.9	Houma city (part).....	4.31	4,767	1,105.5
Slidell city (part).....	1.04	1,591	1,523.2	Presquille CDP (part).....	0.05	145	3,112.4
District 14.....	9.34	11,151	1,193.8	District 9.....	214.53	11,302	52.7
Pearl River town (part).....	0.20	258	1,322.0	Bayou Blue CDP (part).....	3.32	674	202.8
Slidell city (part).....	2.52	4,275	1,694.0	Bourg CDP.....	5.65	2,579	456.8
				Chauvin CDP (part).....	2.41	924	383.0
Tangipahoa Parish.....	791.27	121,097	153.0	Montegut CDP.....	4.19	1,540	367.3
District 1.....	197.42	10,722	54.3	Presquille CDP (part).....	0.74	1,662	2,252.3
Kentwood town.....	7.07	2,198	310.8				
Tangipahoa village.....	1.00	748	744.5	Union Parish.....	876.99	22,721	25.9
District 2.....	211.53	13,343	63.1	District 1.....	2.63	2,305	875.9
Amite City town (part).....	1.20	1,041	867.1	Farmerville town (part).....	2.62	2,305	881.4
District 3.....	41.53	10,479	252.3	District 2.....	160.21	2,135	13.3
Amite City town (part).....	2.67	3,100	1,163.0	Marion town.....	3.21	765	238.3
Independence town (part).....	1.40	762	544.5	District 3.....	159.87	2,448	15.3
Roseland town.....	2.08	1,123	541.1	Farmerville town (part).....	0.08	9	108.4
District 4.....	90.45	12,728	140.7	Spearsville village.....	2.06	137	66.4
Independence town (part).....	0.88	903	1,031.4	District 4.....	108.75	2,683	24.7

Table 15.

**Land Area and Population Density: 2010—Con.**

[For information on confidentiality protection, nonsampling error, and definitions, see Selected Appendixes at &lt;www.census.gov/prod/cen2010/cph-1-a.pdf&gt;]

State Parish Parish Subdivision Place	Land area in square miles	Total population		State Parish Parish Subdivision Place	Land area in square miles	Total population	
		Number	Average per square mile			Number	Average per square mile
Union Parish—Con.				Washington Parish—Con.			
District 4—Con.				District 2.....	81.83	7,079	86.5
Bernice town (part).....	1.07	528	491.5	Bogalusa city (part).....	2.65	3,198	1,205.6
Farmerville town (part).....	0.02	0	0.0	District 3.....	23.93	7,394	309.0
District 5.....	85.86	3,096	36.1	Bogalusa city (part).....	5.29	6,347	1,200.7
Downsville village (part).....	0.50	115	228.3	District 4.....	94.18	6,680	70.9
Farmerville town (part).....	0.02	13	825.8	Angie village (part).....	1.47	249	168.9
District 6.....	128.27	2,404	18.7	Bogalusa city (part).....	0.83	1,748	2,102.7
Farmerville town (part).....	1.38	983	714.8	Varnado village (part).....	0.80	1,428	1,774.1
District 7.....	67.24	2,988	44.4	District 5.....	217.54	8,290	38.1
Farmerville town (part).....	1.67	550	329.1	Angie village (part).....	0.06	2	35.0
District 8.....	104.05	2,425	23.3	Varnado village (part).....	0.04	33	754.5
District 9.....	60.11	2,237	37.2	District 6.....	73.51	6,569	89.4
Bernice town (part).....	2.15	1,161	539.7	Franklinton town (part).....	2.23	2,165	969.2
Junction City village (part).....	0.74	462	627.7	District 7.....	156.06	8,562	54.9
Lillie village.....	1.93	118	61.2	Franklinton town (part).....	2.14	1,692	791.9
Vermilion Parish.....	1,173.20	57,999	49.4	Webster Parish.....	593.03	41,207	69.5
District 1.....	34.40	5,376	156.3	District 1.....	4.54	3,530	776.9
Maurice village.....	2.12	964	454.5	Springhill city (part).....	4.54	3,530	776.9
District 2.....	65.90	5,184	78.7	District 2.....	2.33	2,607	1,117.9
District 3.....	31.57	5,493	174.0	Cullen town (part).....	0.70	881	1,264.4
Delcambre town (part).....	0.22	8	36.7	Springhill city (part).....	1.64	1,726	1,055.5
Erath town (part).....	0.28	365	1,301.1	District 3.....	70.08	3,459	49.4
District 4.....	2.24	3,521	1,573.7	Cullen town (part).....	0.46	282	618.2
Abbeville city (part).....	0.80	3,173	3,981.8	Sarepta town.....	1.60	891	555.6
District 5.....	2.86	4,284	1,498.5	Springhill city (part).....	0.01	0	0.0
Abbeville city (part).....	1.36	2,937	2,158.1	District 4.....	194.13	3,344	17.2
District 6.....	18.23	4,934	270.6	Minden city (part).....	0.42	16	37.8
Abbeville city (part).....	0.78	977	1,254.4	Shongaloo village.....	7.88	182	23.1
Erath town (part).....	1.39	1,742	1,254.6	Springhill city (part).....	0.03	13	505.4
District 7.....	1.59	3,846	2,420.9	District 5.....	125.19	3,450	27.6
Abbeville city (part).....	1.42	3,650	2,567.1	Cotton Valley town.....	2.63	1,009	383.4
District 8.....	33.76	3,822	113.2	Dixie Inn village (part).....	0.05	0	0.0
Delcambre town (part).....	0.68	1,474	2,179.1	District 6.....	28.74	4,276	148.8
Erath town (part).....	0.09	7	79.8	Dixie Inn village (part).....	0.37	266	711.1
District 9.....	246.69	3,330	13.5	Minden city (part).....	4.22	2,478	587.2
Abbeville city (part).....	0.23	44	192.8	District 7.....	27.69	3,394	122.6
District 10.....	44.46	3,560	80.1	Dixie Inn village (part).....	0.05	7	155.4
Kaplan city (part).....	0.91	2,452	2,684.9	Dubberly village (part).....	0.00	0	0.0
District 11.....	18.68	3,734	199.9	Minden city (part).....	3.45	1,698	491.8
Abbeville city (part).....	1.46	1,476	1,012.3	District 8.....	2.06	3,469	1,683.7
Kaplan city (part).....	0.02	40	1,865.6	Minden city (part).....	2.06	3,469	1,683.8
District 12.....	33.61	3,726	110.9	District 9.....	1.52	2,838	1,862.7
Kaplan city (part).....	1.38	2,108	1,522.7	Minden city (part).....	1.52	2,838	1,862.7
District 13.....	431.03	3,649	8.5	District 10.....	5.31	2,660	501.1
District 14.....	208.18	3,540	17.0	Minden city (part).....	3.29	2,583	785.8
Gueydan town.....	0.91	1,398	1,530.5	District 11.....	81.70	4,149	50.8
Vernon Parish.....	1,327.91	52,334	39.4	Dubberly village (part).....	3.94	273	69.3
District 1.....	56.15	2,894	51.5	Heflin village.....	1.91	244	127.5
District 2.....	43.54	4,132	94.9	Sibley town.....	3.86	1,218	315.5
Anacoco village.....	3.08	869	281.9	District 12.....	49.73	4,031	81.1
Hombeck town.....	1.15	480	417.0	Doyline village.....	3.33	818	245.8
District 3.....	289.42	4,274	14.8	West Baton Rouge Parish.....	192.39	23,788	123.6
DeRidder city (part).....	0.07	442	5,910.4	District 1.....	16.75	3,299	197.0
District 4.....	33.55	11,301	336.8	Addis town (part).....	3.56	3,220	903.9
Fort Polk South CDP.....	6.16	9,038	1,468.3	District 2.....	22.53	4,064	180.4
District 5.....	400.82	3,549	8.9	Addis town (part).....	0.64	373	583.3
Pitkin CDP.....	6.23	576	92.5	Brusly town (part).....	1.52	2,040	1,340.7
District 6.....	317.69	3,612	11.4	District 3.....	3.44	1,899	552.0
Simpson village.....	6.16	638	103.5	Addis town (part).....	0.00	0	0.0
District 7.....	37.24	3,888	104.4	Brusly town (part).....	0.46	540	1,163.8
DeRidder city (part).....	0.06	84	1,403.5	Port Allen city (part).....	0.66	2	3.0
Rosepine town.....	2.39	1,692	707.9	District 4.....	10.86	2,706	249.2
District 8.....	30.33	3,987	131.5	Brusly town (part).....	0.23	9	39.9
New Llano town (part).....	0.92	2,422	2,622.4	Port Allen city (part).....	0.72	1,651	2,279.8
District 9.....	15.90	3,306	207.9	District 5.....	0.73	1,768	2,411.3
Leesville city (part).....	2.18	2,439	1,119.1	Port Allen city (part).....	0.60	1,768	2,939.3
New Llano town (part).....	0.05	82	1,671.4	District 6.....	15.11	2,441	161.6
District 10.....	9.90	1,938	195.7	Port Allen city (part).....	0.02	0	0.0
Leesville city (part).....	0.79	1,038	1,320.9	District 7.....	69.98	2,479	35.4
District 11.....	45.68	6,174	135.2	District 8.....	50.98	2,733	53.6
Fort Polk North CDP.....	8.38	2,864	341.8	Erwinville CDP.....	7.97	2,192	275.0
Leesville city (part).....	2.26	2,228	986.9	District 9.....	2.01	2,399	1,193.8
District 12.....	47.69	3,279	68.8	Port Allen city (part).....	0.82	1,759	2,152.3
Leesville city (part).....	0.37	907	2,434.6	West Carroll Parish.....	359.65	11,604	32.3
Washington Parish.....	669.52	47,168	70.4	District A.....	87.87	1,967	22.4
District 1.....	22.47	2,594	115.4	Epps village.....	0.97	854	884.5
Bogalusa city (part).....	0.73	939	1,280.2	District B.....	111.60	2,648	23.7

Table 15.

**Land Area and Population Density: 2010—Con.**

[For information on confidentiality protection, nonsampling error, and definitions, see Selected Appendixes at &lt;www.census.gov/prod/cen2010/cph-1-a.pdf&gt;]

State Parish Parish Subdivision Place	Land area in square miles	Total population	
		Number	Average per square mile
West Carroll Parish—Con.			
District B—Con.			
Pioneer village.....	1.09	156	143.7
District C.....	68.01	2,486	36.6
Forest village.....	1.67	355	212.4
Oak Grove town (part).....	0.47	369	790.5
District D.....	20.08	2,169	108.0
Oak Grove town (part).....	1.25	1,358	1,084.8
District E.....	72.09	2,334	32.4
Kilbourne village.....	1.39	416	299.4
West Feliciana Parish.....	403.21	15,625	38.8
District 1.....	1.06	1,360	1,277.4
St. Francisville town (part).....	1.06	1,360	1,277.4
District 2.....	104.87	2,619	25.0
District 3.....	105.45	1,632	15.5
District 4.....	108.86	6,268	57.6
District 5.....	38.57	1,258	32.6
St. Francisville town (part).....	0.04	2	55.0
District 6.....	30.06	1,616	53.8
St. Francisville town (part).....	0.31	187	593.9
District 7.....	14.33	872	60.8
St. Francisville town (part).....	0.40	216	543.2
Winn Parish.....	950.09	15,313	16.1
District 1.....	100.22	1,780	17.8
Atlanta village (part).....	1.07	163	152.5
St. Maurice CDP.....	6.72	323	48.1
Winnfield city (part).....	0.30	775	2,617.5
District 2.....	1.73	1,813	1,047.9
Winnfield city (part).....	1.25	1,604	1,279.9
District 3.....	97.65	3,529	36.1
Atlanta village (part).....	0.01	0	0.0
Winnfield city (part).....	0.87	810	930.9
District 4.....	152.99	2,095	13.7
Calvin village.....	2.29	238	103.8
Winnfield city (part).....	0.26	202	768.0
District 5.....	171.09	1,899	11.1
Dodson village.....	2.25	337	149.5
Sikes village.....	1.56	119	76.2
District 6.....	194.08	2,068	10.7
Joyce CDP.....	2.93	384	131.3
Winnfield city (part).....	0.70	962	1,378.1
District 7.....	232.32	2,129	9.2
Jordan Hill CDP.....	6.71	211	31.4
Tullos town (part).....	0.02	0	0.0
Winnfield city (part).....	0.26	487	1,892.4

Table 16.

**Land Area and Population Density: 2010**

[For information on confidentiality protection, nonsampling error, and definitions, see Selected Appendixes at &lt;www.census.gov/prod/cen2010/cph-1-a.pdf&gt;]

State Parish Place	Land area in square miles	Total population		State Parish Place	Land area in square miles	Total population	
		Number	Average per square mile			Number	Average per square mile
<b>Louisiana.....</b>	43,203.90	4,533,372	104.9	<b>PLACE-Con.</b>			
<b>PARISH</b>				Ama CDP, St. Charles Parish.....	3.52	1,316	374.2
Acadia Parish.....	655.12	61,773	94.3	Amelia CDP, St. Mary Parish.....	2.57	2,459	955.7
Allen Parish.....	761.85	25,764	33.8	Amite City town, Tangipahoa Parish.....	3.87	4,141	1,071.1
Ascension Parish.....	289.98	107,215	369.7	Anacoco village, Vernon Parish.....	3.08	869	281.9
Assumption Parish.....	338.66	23,421	69.2	Angie village, Washington Parish.....	1.53	251	163.9
Avoyelles Parish.....	832.43	42,073	50.5	Arabi CDP, St. Bernard Parish.....	1.77	3,635	2,053.8
Beauregard Parish.....	1,157.34	35,654	30.8	Arcadia town, Bienville Parish.....	3.05	2,919	955.8
Bienville Parish.....	811.27	14,353	17.7	Arnaudville town.....	0.69	1,057	1,521.1
Bossier Parish.....	840.06	116,979	139.3	St. Landry Parish (part).....	0.64	988	1,542.5
Caddo Parish.....	878.54	254,969	290.2	St. Martin Parish (part).....	0.05	69	1,268.8
Calcasieu Parish.....	1,063.66	192,768	181.2	Ashland village, Natchitoches Parish.....	26.91	269	10.0
Caldwell Parish.....	529.42	10,132	19.1	Athens village, Claiborne Parish.....	2.24	249	111.2
Cameron Parish.....	1,284.89	6,839	5.3	Atlanta village, Winn Parish.....	1.08	163	150.6
Catahoula Parish.....	708.03	10,407	14.7	Avondale CDP, Jefferson Parish.....	5.56	4,954	891.4
Claiborne Parish.....	754.88	17,195	22.8	Baker city, East Baton Rouge Parish.....	8.30	13,895	1,674.3
Concordia Parish.....	696.92	20,822	29.9	Baldwin town, St. Mary Parish.....	3.22	2,436	757.2
De Soto Parish.....	875.58	26,656	30.4	Ball town, Rapides Parish.....	8.08	4,000	494.8
East Baton Rouge Parish.....	455.37	440,171	966.6	Banks Springs CDP, Caldwell Parish.....	3.13	1,192	380.2
East Carroll Parish.....	420.70	7,759	18.4	Barataria CDP, Jefferson Parish.....	4.29	1,109	258.8
East Feliciana Parish.....	453.41	20,267	44.7	Basile town.....	1.16	1,821	1,569.5
Evangeline Parish.....	662.38	33,984	51.3	Acadia Parish (part).....	0.00	1	221.9
Franklin Parish.....	624.59	20,767	33.2	Evangeline Parish (part).....	1.16	1,820	1,574.8
Grant Parish.....	643.03	22,309	34.7	Baskin village, Franklin Parish.....	1.33	254	190.5
Iberia Parish.....	574.11	73,240	127.6	Bastrop city, Morehouse Parish.....	8.90	11,365	1,276.8
Iberville Parish.....	618.63	33,387	54.0	Baton Rouge city, East Baton Rouge Parish	76.95	229,493	2,982.5
Jackson Parish.....	569.18	16,274	28.6	Bawcomville CDP, Ouachita Parish.....	3.17	3,588	1,132.8
Jefferson Parish.....	295.63	432,552	1,463.1	Bayou Blue CDP.....	23.26	12,352	531.0
Jefferson Davis Parish.....	651.33	31,594	48.5	Lafourche Parish (part).....	13.75	8,330	606.0
Lafayette Parish.....	268.72	221,578	824.6	Terrebonne Parish (part).....	9.52	4,022	422.6
Lafourche Parish.....	1,068.21	96,318	90.2	Bayou Cane CDP, Terrebonne Parish.....	7.61	19,355	2,544.6
La Salle Parish.....	624.68	14,890	23.8	Bayou Country Club CDP, Lafourche Parish	0.83	1,396	1,683.1
Lincoln Parish.....	471.74	46,735	99.1	Bayou Gauche CDP, St. Charles Parish.....	12.85	2,071	161.1
Livingston Parish.....	648.17	128,026	197.5	Bayou Goula CDP, Iberville Parish.....	2.44	612	250.5
Madison Parish.....	624.44	12,093	19.4	Bayou L'Ourse CDP, Assumption Parish.....	2.72	1,978	726.2
Morehouse Parish.....	794.93	27,979	35.2	Bayou Vista CDP, St. Mary Parish.....	1.80	4,652	2,582.2
Natchitoches Parish.....	1,252.25	39,566	31.6	Belcher village, Caddo Parish.....	1.56	263	168.7
Orleans Parish.....	169.42	343,829	2,029.4	Belle Chasse CDP, Plaquemines Parish.....	24.91	12,679	509.0
Ouachita Parish.....	610.41	153,720	251.8	Belle Rose CDP, Assumption Parish.....	5.35	1,902	355.4
Plaquemines Parish.....	779.91	23,042	29.5	Belmont CDP, Sabine Parish.....	10.03	361	36.0
Pointe Coupee Parish.....	557.35	22,802	40.9	Benton town, Bossier Parish.....	1.95	1,948	996.5
Rapides Parish.....	1,317.96	131,613	99.9	Bernice town, Union Parish.....	3.23	1,689	523.6
Red River Parish.....	389.09	9,091	23.4	Berwick town, St. Mary Parish.....	5.90	4,946	838.6
Richland Parish.....	559.04	20,725	37.1	Bienville village, Bienville Parish.....	11.04	218	19.8
Sabine Parish.....	866.66	24,233	28.0	Blanchard town, Caddo Parish.....	3.99	2,899	726.3
St. Bernard Parish.....	377.52	35,897	95.1	Bogalusa city, Washington Parish.....	9.50	12,232	1,287.1
St. Charles Parish.....	279.08	52,780	189.1	Bonita village, Morehouse Parish.....	1.35	284	210.5
St. Helena Parish.....	408.40	11,203	27.4	Boothville CDP, Plaquemines Parish.....	2.15	854	397.4
St. James Parish.....	241.54	22,102	91.5	Bordelonville CDP, Avoyelles Parish.....	4.35	525	120.8
St. John the Baptist Parish.....	213.07	45,924	215.5	Bossier City city, Bossier Parish.....	42.34	61,315	1,448.2
St. Landry Parish.....	923.88	83,384	90.3	Bourg CDP, Terrebonne Parish.....	5.65	2,579	456.8
St. Martin Parish.....	737.65	52,160	70.7	Boutte CDP, St. Charles Parish.....	13.79	3,075	223.0
St. Mary Parish.....	555.38	54,650	98.4	Boyce town, Rapides Parish.....	0.46	1,004	2,184.4
St. Tammany Parish.....	845.55	233,740	276.4	Branch CDP, Acadia Parish.....	7.36	388	52.7
Tangipahoa Parish.....	791.27	121,097	153.0	Breaux Bridge city, St. Martin Parish.....	7.72	8,139	1,054.9
Tensas Parish.....	602.78	5,252	8.7	Bridge City CDP, Jefferson Parish.....	4.18	7,706	1,842.7
Terrebonne Parish.....	1,231.81	111,860	90.8	Broussard city.....	16.40	8,197	499.9
Union Parish.....	876.99	22,721	25.9	Lafayette Parish (part).....	14.65	8,135	555.2
Vermilion Parish.....	1,173.20	57,999	49.4	St. Martin Parish (part).....	1.74	62	35.5
Vernon Parish.....	1,327.91	52,334	39.4	Brownfields CDP, East Baton Rouge Parish	4.14	5,401	1,306.0
Washington Parish.....	669.52	47,168	70.4	Brownsville CDP, Ouachita Parish.....	3.49	4,317	1,235.4
Webster Parish.....	593.03	41,207	69.5	Brusly town, West Baton Rouge Parish.....	2.21	2,589	1,170.7
West Baton Rouge Parish.....	192.39	23,788	123.6	Bryceland village, Bienville Parish.....	2.33	108	46.3
West Carroll Parish.....	359.65	11,604	32.3	Bunkie city, Avoyelles Parish.....	2.68	4,171	1,558.3
West Feliciana Parish.....	403.21	15,625	38.8	Buras CDP, Plaquemines Parish.....	2.30	945	410.9
Winn Parish.....	950.09	15,313	16.1	Cade CDP, St. Martin Parish.....	6.63	1,723	259.7
<b>PLACE</b>				Calhoun CDP, Ouachita Parish.....	2.36	679	287.5
Abbeville city, Vermilion Parish.....	6.04	12,257	2,027.7	Calvin village, Winn Parish.....	2.29	238	103.8
Abita Springs town, St. Tammany Parish.....	4.48	2,365	528.4	Cameron CDP, Cameron Parish.....	11.43	406	35.5
Addis town, West Baton Rouge Parish.....	4.20	3,593	854.7				
Albany village, Livingston Parish.....	1.12	1,088	970.7				
Alexandria city, Rapides Parish.....	28.41	47,723	1,679.8				

Table 16.

**Land Area and Population Density: 2010—Con.**

[For information on confidentiality protection, nonsampling error, and definitions, see Selected Appendixes at &lt;www.census.gov/prod/cen2010/cph-1-a.pdf&gt;]

State Parish Place	Land area in square miles	Total population		State Parish Place	Land area in square miles	Total population	
		Number	Average per square mile			Number	Average per square mile
<b>PLAÇE—Con.</b>				<b>PLAÇE—Con.</b>			
Campti town, Natchitoches Parish.....	1.04	1,056	1,013.7	East Hodge village, Jackson Parish.....	0.23	289	1,234.5
Cankton village, St. Landry Parish.....	2.04	484	237.4	Eastwood CDP, Bossier Parish.....	6.41	4,093	638.1
Carenro city, Lafayette Parish.....	7.61	7,526	989.4	Eden Isle CDP, St. Tammany Parish.....	3.23	7,041	2,179.5
Carlyss CDP, Calcasieu Parish.....	11.91	4,670	392.0	Edgard CDP, St. John the Baptist Parish.....	11.60	2,441	210.5
Castor village, Bienville Parish.....	1.19	258	216.7	Edgefield village, Red River Parish.....	0.25	218	878.6
Catahoula CDP, St. Martin Parish.....	3.06	1,094	357.3	Egan CDP, Acadia Parish.....	4.85	631	130.1
Cecilia CDP, St. Martin Parish.....	2.12	1,980	934.7	Elizabeth town, Allen Parish.....	1.64	532	323.5
Center Point CDP, Avoyelles Parish.....	4.73	492	104.1	Elmwood CDP, Jefferson Parish.....	3.77	4,635	1,228.4
Central city, East Baton Rouge Parish.....	62.24	26,864	431.6	Elton town, Jefferson Davis Parish.....	1.64	1,128	685.7
Chackbay CDP, Lafourche Parish.....	28.52	5,177	181.5	Empire CDP, Plaquemines Parish.....	5.22	993	190.3
Chalmette CDP, St. Bernard Parish.....	7.15	16,751	2,341.8	Epps village, West Carroll Parish.....	0.97	854	884.5
Charenton CDP, St. Mary Parish.....	4.97	1,903	383.1	Erath town, Vermilion Parish.....	1.76	2,114	1,203.4
Chataignier village, Evangeline Parish.....	0.63	364	579.5	Eros town, Jackson Parish.....	1.00	155	155.7
Chatham town, Jackson Parish.....	0.99	557	563.7	Erwinville CDP, West Baton Rouge Parish..	7.97	2,192	275.0
Chauvin CDP, Terrebonne Parish.....	4.76	2,912	611.6	Estelle CDP, Jefferson Parish.....	5.01	16,377	3,267.0
Cheneyville town, Rapides Parish.....	1.02	625	615.0	Estherwood village, Acadia Parish.....	1.86	889	476.9
Choctaw CDP, Lafourche Parish.....	6.32	879	139.1	Eunice city.....	5.13	10,398	2,026.9
Choudrant village, Lincoln Parish.....	3.85	845	219.6	Acadia Parish (part).....	0.63	452	719.2
Church Point town, Acadia Parish.....	2.89	4,560	1,575.3	St. Landry Parish (part).....	4.50	9,946	2,209.5
Claiborne CDP, Ouachita Parish.....	9.96	11,507	1,155.7	Evergreen town, Avoyelles Parish.....	1.02	310	303.5
Clarence village, Natchitoches Parish.....	1.57	499	317.6	Farmerville town, Union Parish.....	5.78	3,860	667.8
Clarks village, Caldwell Parish.....	0.96	1,017	1,059.6	Fenton village, Jefferson Davis Parish.....	0.41	379	915.9
Clayton town, Concordia Parish.....	1.58	711	449.5	Ferriday town, Concordia Parish.....	1.63	3,511	2,155.5
Clinton town, East Feliciana Parish.....	2.74	1,653	603.3	Fifth Ward CDP, Avoyelles Parish.....	5.20	800	153.8
Colfax town, Grant Parish.....	1.49	1,558	1,044.8	Fisher village, Sabine Parish.....	0.61	230	374.8
Collinston village, Morehouse Parish.....	1.13	287	254.7	Florien village, Sabine Parish.....	2.23	633	283.5
Columbia town, Caldwell Parish.....	0.76	390	514.9	Folsom village, St. Tammany Parish.....	1.64	716	435.4
Convent CDP, St. James Parish.....	3.89	711	182.9	Fordeche town, Pointe Coupee Parish.....	2.43	928	381.6
Converse village, Sabine Parish.....	2.18	440	201.8	Forest village, West Carroll Parish.....	1.67	355	212.4
Cottonport town, Avoyelles Parish.....	2.01	2,006	1,000.4	Forest Hill village, Rapides Parish.....	3.26	818	251.2
Cotton Valley town, Webster Parish.....	2.63	1,009	383.4	Fort Jesup CDP, Sabine Parish.....	4.28	509	118.9
Coushatta town, Red River Parish.....	3.34	1,964	588.0	Fort Polk North CDP, Vernon Parish.....	8.38	2,864	341.8
Covington city, St. Tammany Parish.....	7.98	8,765	1,098.6	Fort Polk South CDP, Vernon Parish.....	6.16	9,038	1,468.3
Creola village, Grant Parish.....	0.41	213	522.2	Franklin city, St. Mary Parish.....	9.92	7,660	772.1
Crescent CDP, Iberville Parish.....	1.67	959	575.7	Franklinton town, Washington Parish.....	4.37	3,857	882.5
Crowley city, Acadia Parish.....	5.75	13,265	2,307.5	French Settlement village, Livingston Parish	2.73	1,116	409.3
Cullen town, Webster Parish.....	1.15	1,163	1,008.7	Frierson CDP, De Soto Parish.....	0.55	143	259.0
Cut Off CDP, Lafourche Parish.....	14.64	5,976	408.2	Galliano CDP, Lafourche Parish.....	11.15	7,676	688.7
Delcambre town.....	1.16	1,866	1,604.9	Gardere CDP, East Baton Rouge Parish.....	3.39	10,580	3,118.6
Iberia Parish (part).....	0.27	384	1,430.2	Garyville CDP, St. John the Baptist Parish..	14.27	2,811	197.0
Vermilion Parish (part).....	0.89	1,482	1,657.3	Georgetown village, Grant Parish.....	1.30	327	251.8
Delhi town, Richland Parish.....	2.88	2,919	1,015.0	Gibbsland town, Bienville Parish.....	2.63	979	371.9
Delta village, Madison Parish.....	3.90	284	72.8	Gilbert village, Franklin Parish.....	0.94	521	552.5
Denham Springs city, Livingston Parish.....	7.29	10,215	1,400.7	Gilliam village, Caddo Parish.....	2.00	164	81.8
DeQuincy city, Calcasieu Parish.....	3.18	3,235	1,016.8	Gillis CDP, Calcasieu Parish.....	1.66	657	395.1
DeRidder city.....	9.14	10,578	1,157.3	Glencoe CDP, St. Mary Parish.....	0.66	211	318.9
Beauregard Parish (part).....	9.01	10,052	1,116.2	Glenmora town, Rapides Parish.....	1.73	1,342	775.8
Vernon Parish (part).....	0.13	526	3,906.9	Gloster CDP, De Soto Parish.....	1.26	94	74.6
Des Allemands CDP.....	9.94	2,505	252.1	Golden Meadow town, Lafourche Parish.....	2.45	2,101	859.2
Lafourche Parish (part).....	3.69	459	124.4	Goldonna village, Natchitoches Parish.....	11.00	430	39.1
St. Charles Parish (part).....	6.25	2,046	327.5	Gonzales city, Ascension Parish.....	8.38	9,781	1,167.2
Destrehan CDP, St. Charles Parish.....	5.91	11,535	1,952.1	Grambling city, Lincoln Parish.....	5.91	4,949	837.3
Deville CDP, Rapides Parish.....	13.14	1,764	134.2	Gramercy town, St. James Parish.....	2.03	3,613	1,780.4
Dixie Inn village, Webster Parish.....	0.47	273	578.9	Grand Cane village, De Soto Parish.....	1.13	242	213.7
Dodson village, Winn Parish.....	2.25	337	149.5	Grand Coteau town, St. Landry Parish.....	2.42	947	390.9
Donaldsonville city, Ascension Parish.....	3.79	7,436	1,964.5	Grand Isle town, Jefferson Parish.....	6.40	1,296	202.4
Downsville village.....	0.74	141	189.6	Grand Point CDP, St. James Parish.....	4.25	2,473	581.9
Lincoln Parish (part).....	0.24	26	108.3	Gray CDP, Terrebonne Parish.....	11.64	5,584	479.6
Union Parish (part).....	0.50	115	228.3	Grayson village, Caldwell Parish.....	1.27	532	417.8
Doyline village, Webster Parish.....	3.33	818	245.8	Greensburg town, St. Helena Parish.....	2.52	718	285.1
Dry Prong village, Grant Parish.....	1.32	436	330.8	Greenwood town, Caddo Parish.....	8.98	3,219	358.6
Dubach town, Lincoln Parish.....	1.82	961	528.8	Gretna city, Jefferson Parish.....	4.04	17,736	4,395.5
Dubberly village, Webster Parish.....	3.94	273	69.3	Grosse Tete village, Iberville Parish.....	1.17	647	553.0
Dulac CDP, Terrebonne Parish.....	16.01	1,463	91.4	Gueydan town, Vermilion Parish.....	0.91	1,398	1,530.5
Duson town.....	2.76	1,716	622.1	Hackberry CDP, Cameron Parish.....	28.08	1,261	44.9
Acadia Parish (part).....	0.45	231	511.7	Hahnville CDP, St. Charles Parish.....	5.56	3,344	601.7
Lafayette Parish (part).....	2.31	1,485	643.6	Hall Summit village, Red River Parish.....	1.67	300	179.4
				Hammond city, Tangipahoa Parish.....	14.01	20,019	1,428.5
				Harahan city, Jefferson Parish.....	2.01	9,277	4,613.9

Table 16.

**Land Area and Population Density: 2010—Con.**

[For information on confidentiality protection, nonsampling error, and definitions, see Selected Appendixes at &lt;www.census.gov/prod/cen2010/cph-1-a.pdf&gt;]

State Parish Place	Total population			State Parish Place	Total population		
	Land area in square miles	Number	Average per square mile		Land area in square miles	Number	Average per square mile
<b>PLACE—Con.</b>				<b>PLACE—Con.</b>			
Harrisonburg village, Catahoula Parish.....	0.97	348	359.3	Longville CDP, Beauregard Parish.....	5.71	635	111.3
Harvey CDP, Jefferson Parish.....	6.57	20,348	3,097.9	Loreauville village, Iberia Parish.....	0.48	887	1,849.3
Haughton town, Bossier Parish.....	5.27	3,454	655.7	Lucky village, Bienville Parish.....	8.17	272	33.3
Hayes CDP, Calcasieu Parish.....	2.78	780	280.5	Luling CDP, St. Charles Parish.....	23.30	12,119	520.1
Haynesville town, Claiborne Parish.....	4.83	2,327	482.0	Lutcher town, St. James Parish.....	3.36	3,559	1,058.0
Heflin village, Webster Parish.....	1.91	244	127.5	Lydia CDP, Iberia Parish.....	1.70	952	559.6
Henderson town, St. Martin Parish.....	1.85	1,674	907.0	McNary village, Rapides Parish.....	1.84	211	114.6
Hessmer village, Avoyelles Parish.....	0.83	802	970.1	Madisonville town, St. Tammany Parish.....	2.49	748	300.0
Hester CDP, St. James Parish.....	3.46	498	143.9	Mamou town, Evangeline Parish.....	1.40	3,242	2,308.5
Hodge village, Jackson Parish.....	0.97	470	486.7	Mandeville city, St. Tammany Parish.....	6.71	11,560	1,722.1
Homer town, Claiborne Parish.....	4.65	3,237	695.6	Mangham town, Richland Parish.....	1.02	672	656.0
Hornbeck town, Vernon Parish.....	1.15	480	417.0	Mansfield city, De Soto Parish.....	3.65	5,001	1,369.3
Hosston village, Caddo Parish.....	2.67	318	119.0	Mansura town, Avoyelles Parish.....	2.70	1,419	526.2
Houma city, Terrebonne Parish.....	14.42	33,727	2,339.4	Many town, Sabine Parish.....	3.46	2,853	824.4
Ida village, Caddo Parish.....	1.40	221	158.3	Maringouin town, Iberville Parish.....	0.74	1,098	1,491.5
Independence town, Tangipahoa Parish.....	2.27	1,665	731.9	Marion town, Union Parish.....	3.21	765	238.3
Inniswold CDP, East Baton Rouge Parish.....	2.24	6,180	2,762.7	Marksville city, Avoyelles Parish.....	4.82	5,702	1,183.8
Iota town, Acadia Parish.....	1.27	1,500	1,181.0	Marrero CDP, Jefferson Parish.....	7.94	33,141	4,175.3
Iowa town, Calcasieu Parish.....	3.15	2,996	951.9	Martin village, Red River Parish.....	11.55	594	51.4
Jackson town, East Feliciana Parish.....	4.46	3,842	860.6	Mathews CDP, Lafourche Parish.....	3.99	2,209	554.3
Jamestown village, Bienville Parish.....	1.75	139	79.4	Maurice village, Vermilion Parish.....	2.12	964	454.5
Jeanerette city, Iberia Parish.....	2.29	5,530	2,415.5	Melville town, St. Landry Parish.....	1.26	1,041	829.1
Jean Lafitte town, Jefferson Parish.....	5.86	1,903	324.7	Meraux CDP, St. Bernard Parish.....	4.15	5,816	1,400.4
Jefferson CDP, Jefferson Parish.....	2.71	11,193	4,137.7	Mermentau village, Acadia Parish.....	2.13	661	310.3
Jena town, La Salle Parish.....	5.50	3,398	618.1	Mer Rouge village, Morehouse Parish.....	1.17	628	535.6
Jennings city, Jefferson Davis Parish.....	10.40	10,383	997.9	Merrydale CDP, East Baton Rouge Parish.....	4.24	9,772	2,304.5
Jonesboro town, Jackson Parish.....	4.84	4,704	971.5	Merryville town, Beauregard Parish.....	9.79	1,103	112.7
Jonesville town, Catahoula Parish.....	1.92	2,265	1,179.9	Metaire CDP, Jefferson Parish.....	23.22	138,481	5,963.4
Jordan Hill CDP, Winn Parish.....	6.71	211	31.4	Midway CDP, La Salle Parish.....	3.03	1,291	425.9
Joyce CDP, Winn Parish.....	2.93	384	131.3	Milton CDP, Lafayette Parish.....	5.07	3,030	597.5
Junction City village.....	1.22	582	477.4	Minden city, Webster Parish.....	14.97	13,082	874.1
Claiborne Parish (part).....	0.48	120	248.4	Minorca CDP, Concordia Parish.....	4.47	2,317	518.7
Union Parish (part).....	0.74	462	627.7	Monroe city, Ouachita Parish.....	29.21	48,815	1,671.0
Kaplan city, Vermilion Parish.....	2.32	4,600	1,983.6	Montegut CDP, Terrebonne Parish.....	4.19	1,540	367.3
Keachi town, De Soto Parish.....	5.03	295	58.6	Monterey CDP, Concordia Parish.....	2.83	439	154.9
Kenner city, Jefferson Parish.....	14.87	66,702	4,486.1	Montgomery town, Grant Parish.....	2.07	730	353.4
Kentwood town, Tangipahoa Parish.....	7.07	2,198	310.8	Monticello CDP, East Baton Rouge Parish.....	2.39	5,172	2,159.7
Kilbourne village, West Carroll Parish.....	1.39	416	299.4	Montpelier village, St. Helena Parish.....	1.87	266	142.5
Killian town, Livingston Parish.....	10.88	1,206	110.9	Montz CDP, St. Charles Parish.....	2.14	1,918	896.9
Killona CDP, St. Charles Parish.....	0.79	793	1,005.0	Moonshine CDP, St. James Parish.....	0.36	194	532.5
Kinder town, Allen Parish.....	5.53	2,477	448.3	Mooringsport town, Caddo Parish.....	1.16	793	682.7
Kraemer CDP, Lafourche Parish.....	5.25	934	177.9	Moreauville village, Avoyelles Parish.....	3.03	929	306.9
Krotz Springs town, St. Landry Parish.....	1.73	1,198	693.4	Morgan City city.....	5.98	12,404	2,073.5
Labadieville CDP, Assumption Parish.....	3.90	1,854	475.6	St. Martin Parish (part).....	0.07	0	0.0
Lacassine CDP, Jefferson Davis Parish.....	1.75	480	274.3	St. Mary Parish (part).....	5.92	12,404	2,096.8
Lacombe CDP, St. Tammany Parish.....	26.45	8,679	328.2	Morganza village, Pointe Coupee Parish.....	1.18	610	517.9
Lafayette city, Lafayette Parish.....	49.23	120,623	2,450.1	Morse village, Acadia Parish.....	1.40	812	579.7
Lafitte CDP, Jefferson Parish.....	4.83	972	201.1	Moss Bluff CDP, Calcasieu Parish.....	15.22	11,557	759.2
Lafourche Crossing CDP, Lafourche Parish.....	4.21	2,002	475.5	Mound village, Madison Parish.....	0.52	19	36.4
Lake Arthur town, Jefferson Davis Parish.....	1.85	2,738	1,476.7	Mount Lebanon town, Bienville Parish.....	4.03	83	20.6
Lake Charles city, Calcasieu Parish.....	42.06	71,993	1,711.8	Napoleonville village, Assumption Parish.....	0.17	660	3,917.3
Lake Providence town, East Carroll Parish.....	3.59	3,991	1,110.6	Natalbany CDP, Tangipahoa Parish.....	4.45	2,984	670.6
Lakeshore CDP, Ouachita Parish.....	0.85	1,930	2,263.5	Natchez village, Natchitoches Parish.....	1.03	597	578.4
Lakeview CDP, Caddo Parish.....	0.84	948	1,126.2	Natchitoches city, Natchitoches Parish.....	22.63	18,323	809.6
Laplace CDP, St. John the Baptist Parish.....	21.19	29,872	1,409.9	Newellton town, Tensas Parish.....	0.76	1,187	1,563.0
Larose CDP, Lafourche Parish.....	10.87	7,400	681.1	New Iberia city, Iberia Parish.....	11.14	30,617	2,748.3
Lawtell CDP, St. Landry Parish.....	4.15	1,198	289.0	New Llano town, Vernon Parish.....	0.97	2,504	2,574.4
Lecompte town, Rapides Parish.....	1.06	1,227	1,153.1	New Orleans city, Orleans Parish.....	169.42	343,829	2,029.4
Leesville city, Vernon Parish.....	5.60	6,612	1,181.7	New Roads city, Pointe Coupee Parish.....	4.58	4,831	1,054.3
Lemannville CDP.....	1.01	860	851.9	New Sarpy CDP, St. Charles Parish.....	1.17	1,464	1,249.5
Ascension Parish (part).....	0.66	730	1,113.5	Noble village, Sabine Parish.....	1.03	252	243.9
St. James Parish (part).....	0.35	130	367.3	Norco CDP, St. Charles Parish.....	3.44	3,074	893.0
Leonville town, St. Landry Parish.....	2.73	1,084	397.7	North Hodge village, Jackson Parish.....	0.68	388	571.4
Lillie village, Union Parish.....	1.93	118	61.2	North Vacherie CDP, St. James Parish.....	5.54	2,346	423.5
Lisbon village, Claiborne Parish.....	13.12	185	14.1	Norwood village, East Feliciana Parish.....	4.08	322	79.0
Livingston town, Livingston Parish.....	3.22	1,769	548.7	Oakdale city, Allen Parish.....	5.19	7,780	1,498.2
Livonia town, Pointe Coupee Parish.....	1.89	1,442	761.5	Oak Grove town, West Carroll Parish.....	1.72	1,727	1,004.9
Lockport town, Lafourche Parish.....	0.64	2,578	4,044.7	Oak Hills Place CDP, East Baton Rouge Parish.....	3.11	8,195	2,635.5
Lockport Heights CDP, Lafourche Parish.....	1.31	1,286	982.3	Oak Ridge village, Morehouse Parish.....	0.99	144	144.9
Logansport town, De Soto Parish.....	3.26	1,555	476.5	Oberlin town, Allen Parish.....	4.38	1,770	404.0
Longstreet village, De Soto Parish.....	2.05	157	76.6				

Table 16.

**Land Area and Population Density: 2010—Con.**

[For information on confidentiality protection, nonsampling error, and definitions, see Selected Appendixes at &lt;www.census.gov/prod/cen2010/cph-1-a.pdf&gt;]

State Parish Place	Land area in square miles	Total population		State Parish Place	Land area in square miles	Total population	
		Number	Average per square mile			Number	Average per square mile
<b>PLACE—Con.</b>				<b>PLACE—Con.</b>			
Oil City town, Caddo Parish.....	1.78	1,008	565.5	Scott city, Lafayette Parish.....	11.12	8,614	774.9
Old Jefferson CDP, East Baton Rouge Parish.....	3.52	6,980	1,983.9	Shenandoah CDP, East Baton Rouge Parish.....	6.21	18,399	2,963.2
Olla town, La Salle Parish.....	3.93	1,385	352.1	Shongaloo village, Webster Parish.....	7.88	182	23.1
Opelousas city, St. Landry Parish.....	7.91	16,634	2,104.2	Shreveport city.....	105.38	199,311	1,891.4
Oretta CDP, Beauregard Parish.....	2.20	418	190.1	Bossier Parish (part).....	2.51	2,702	1,077.4
Ossun CDP, Lafayette Parish.....	3.39	2,144	631.7	Caddo Parish (part).....	102.87	196,609	1,911.3
Paincourtville CDP, Assumption Parish.....	1.74	911	523.2	Sibley town, Webster Parish.....	3.86	1,218	315.5
Palmetto village, St. Landry Parish.....	0.89	164	184.9	Sicily Island village, Catahoula Parish.....	0.57	526	915.8
Paradis CDP, St. Charles Parish.....	6.43	1,298	201.9	Sikes village, Winn Parish.....	1.56	119	76.2
Parks village, St. Martin Parish.....	0.83	653	783.0	Simmesport town, Avoyelles Parish.....	2.18	2,161	989.1
Patterson city, St. Mary Parish.....	2.52	6,112	2,423.7	Simpson village, Vernon Parish.....	6.16	638	103.5
Paulina CDP, St. James Parish.....	4.62	1,178	255.1	Simsboro village, Lincoln Parish.....	3.48	841	241.8
Pearl River town, St. Tammany Parish.....	3.49	2,506	717.9	Singer CDP, Beauregard Parish.....	6.95	287	41.3
Pierre Part CDP, Assumption Parish.....	3.07	3,169	1,031.9	Siracusa CDP, St. Mary Parish.....	0.81	422	522.8
Pine Prairie village, Evangeline Parish.....	1.61	1,610	998.2	Slaughter town, East Feliciana Parish.....	5.48	997	181.8
Pineville city, Rapides Parish.....	12.63	14,555	1,152.2	Slidell city, St. Tammany Parish.....	14.84	27,068	1,823.5
Pioneer village, West Carroll Parish.....	1.09	156	143.7	Sorrel CDP, St. Mary Parish.....	2.12	766	362.0
Pitkin CDP, Vernon Parish.....	6.23	576	92.5	Sorrento town, Ascension Parish.....	3.42	1,401	409.2
Plain Dealing town, Bossier Parish.....	1.58	1,015	643.0	South Mansfield village, De Soto Parish.....	0.68	346	509.4
Plaquemine city, Iberville Parish.....	2.92	7,119	2,435.5	South Vacherie CDP, St. James Parish.....	5.12	3,642	711.0
Plaucheville village, Avoyelles Parish.....	1.51	248	163.8	Spearsville village, Union Parish.....	2.06	137	66.4
Pleasant Hill village, Sabine Parish.....	1.61	723	447.9	Spokane CDP, Concordia Parish.....	2.36	442	187.5
Pleasure Bend CDP, St. John the Baptist Parish.....	4.14	250	60.3	Springfield town, Livingston Parish.....	1.40	487	347.1
Pointe a la Hache CDP, Plaquemines Parish.....	1.76	187	106.1	Springhill city, Webster Parish.....	6.21	5,269	848.3
Point Place CDP, Natchitoches Parish.....	0.97	400	410.3	Stanley village, De Soto Parish.....	2.17	107	49.3
Pollock town, Grant Parish.....	1.29	469	364.1	Starks CDP, Calcasieu Parish.....	3.43	664	193.6
Ponchatoula city, Tangipahoa Parish.....	4.75	6,559	1,380.5	Start CDP, Richland Parish.....	3.51	905	257.6
Port Allen city, West Baton Rouge Parish.....	2.83	5,180	1,829.2	Sterlington town, Ouachita Parish.....	2.85	1,594	558.7
Port Barre town, St. Landry Parish.....	1.07	2,055	1,918.1	Stonewall town, De Soto Parish.....	7.49	1,814	242.3
Port Sulphur CDP, Plaquemines Parish.....	5.47	1,760	321.5	Sugartown CDP, Beauregard Parish.....	1.96	54	27.6
Port Vincent village, Livingston Parish.....	1.65	741	449.2	Sulphur city, Calcasieu Parish.....	9.99	20,410	2,042.9
Powhatan village, Natchitoches Parish.....	0.54	135	250.7	Sun village, St. Tammany Parish.....	4.25	470	110.5
Poydras CDP, St. Bernard Parish.....	3.91	2,351	600.7	Sunset town, St. Landry Parish.....	3.11	2,897	931.7
Prairieville CDP, Ascension Parish.....	22.00	26,895	1,222.8	Supreme CDP, Assumption Parish.....	3.39	1,052	310.8
Presquille CDP, Terrebonne Parish.....	0.78	1,807	2,303.4	Swartz CDP, Ouachita Parish.....	8.13	4,536	557.6
Prien CDP, Calcasieu Parish.....	6.00	7,810	1,300.7	Taft CDP, St. Charles Parish.....	4.98	63	12.6
Prospect CDP, Grant Parish.....	1.48	476	322.6	Tallulah city, Madison Parish.....	2.78	7,335	2,634.0
Provencal village, Natchitoches Parish.....	2.46	611	248.8	Tangipahoa village, Tangipahoa Parish.....	1.00	748	744.5
Quitman village, Jackson Parish.....	0.93	181	194.0	Terrytown CDP, Jefferson Parish.....	3.67	23,319	6,346.2
Raceland CDP, Lafourche Parish.....	21.57	10,193	472.5	Thibodaux city, Lafourche Parish.....	6.03	14,566	2,417.1
Rayne city, Acadia Parish.....	3.81	7,953	2,086.3	Tickfaw village, Tangipahoa Parish.....	1.59	694	435.7
Rayville town, Richland Parish.....	2.31	3,695	1,599.8	Timberlane CDP, Jefferson Parish.....	1.50	10,243	6,840.3
Red Chute CDP, Bossier Parish.....	9.16	6,261	683.3	Triumph CDP, Plaquemines Parish.....	2.78	216	77.6
Reddell CDP, Evangeline Parish.....	3.81	733	192.6	Tullos town.....	1.58	385	243.1
Reeves village, Allen Parish.....	2.42	232	96.0	La Salle Parish (part).....	1.56	385	246.0
Reserve CDP, St. John the Baptist Parish.....	14.56	9,766	670.8	Winn Parish (part).....	0.02	0	0.0
Richmond village, Madison Parish.....	1.66	577	347.7	Turkey Creek village, Evangeline Parish.....	2.48	441	177.9
Richwood town, Ouachita Parish.....	2.55	3,392	1,331.2	Union CDP, St. James Parish.....	9.51	892	93.8
Ridgecrest town, Concordia Parish.....	0.43	694	1,615.1	Urania town, La Salle Parish.....	1.37	1,313	957.8
Ringgold town, Bienville Parish.....	2.32	1,495	645.7	Varnado village, Washington Parish.....	0.85	1,461	1,721.5
River Ridge CDP, Jefferson Parish.....	2.80	13,494	4,827.3	Venice CDP, Plaquemines Parish.....	1.00	202	201.5
Roanoke CDP, Jefferson Davis Parish.....	0.43	546	1,277.1	Ventress CDP, Pointe Coupee Parish.....	2.03	890	439.5
Robeline village, Natchitoches Parish.....	1.19	174	146.2	Vidalia town, Concordia Parish.....	2.59	4,299	1,657.5
Rock Hill CDP, Grant Parish.....	3.85	274	71.1	Vienna town, Lincoln Parish.....	3.47	386	111.3
Rodessa village, Caddo Parish.....	1.23	270	220.1	Vienna Bend CDP, Natchitoches Parish.....	2.16	1,251	579.8
Romeville CDP, St. James Parish.....	3.25	130	40.1	Village St. George CDP, East Baton Rouge Parish.....	2.24	7,104	3,166.1
Rosedale village, Iberville Parish.....	7.78	793	101.9	Ville Platte city, Evangeline Parish.....	4.02	7,430	1,849.3
Roseland town, Tangipahoa Parish.....	2.08	1,123	541.1	Vinton town, Calcasieu Parish.....	5.00	3,212	642.8
Rosepine town, Vernon Parish.....	2.39	1,692	707.9	Violet CDP, St. Bernard Parish.....	3.93	4,973	1,266.7
Ruston city, Lincoln Parish.....	20.85	21,859	1,048.5	Vivian town, Caddo Parish.....	5.50	3,671	667.4
St. Francisville town, West Feliciana Parish.....	1.81	1,765	973.3	Waggaman CDP, Jefferson Parish.....	5.50	10,015	1,822.3
St. Gabriel city, Iberville Parish.....	29.66	6,677	225.1	Walker town, Livingston Parish.....	6.23	6,138	984.9
St. James CDP, St. James Parish.....	8.39	828	98.7	Wallace CDP, St. John the Baptist Parish.....	6.46	671	103.9
St. Joseph town, Tensas Parish.....	0.89	1,176	1,320.8	Wallace Ridge CDP, Catahoula Parish.....	7.00	710	101.4
St. Martinville city, St. Martin Parish.....	3.09	6,114	1,980.4	Washington town, St. Landry Parish.....	0.83	964	1,165.0
St. Maurice CDP, Winn Parish.....	6.72	323	48.1	Waterproof town, Tensas Parish.....	0.70	688	987.2
St. Rose CDP, St. Charles Parish.....	6.33	8,122	1,283.6	Watson CDP, Livingston Parish.....	0.96	1,047	1,091.6
Saline village, Bienville Parish.....	1.19	277	232.8	Welcome CDP, St. James Parish.....	4.54	800	176.3
Sarepta town, Webster Parish.....	1.60	891	555.6				
Schriever CDP, Terrebonne Parish.....	14.31	6,853	478.9				

Table 16.

**Land Area and Population Density: 2010—Con.**[For information on confidentiality protection, nonsampling error, and definitions, see Selected Appendixes at <[www.census.gov/prod/cen2010/cph-1-a.pdf](http://www.census.gov/prod/cen2010/cph-1-a.pdf)>]

State Parish Place	Land area in square miles	Total population	
		Number	Average per square mile
<b>PLACE—Con.</b>			
Welsh town, Jefferson Davis Parish.....	6.32	3,226	510.2
Westlake city, Calcasieu Parish.....	3.65	4,568	1,251.1
Westminster CDP, East Baton Rouge Parish.....	1.14	3,008	2,648.3
West Monroe city, Ouachita Parish.....	7.94	13,065	1,644.8
Westwego city, Jefferson Parish.....	3.11	8,534	2,746.6
White Castle town, Iberville Parish.....	0.73	1,883	2,569.7
Wilson village, East Feliciana Parish.....	2.71	595	219.5
Winnfield city, Winn Parish.....	3.64	4,840	1,330.5
Winnsboro city, Franklin Parish.....	4.08	4,910	1,202.9
Wisner town, Franklin Parish.....	0.80	964	1,210.6
Woodmere CDP, Jefferson Parish.....	3.65	12,080	3,308.2
Woodworth town, Rapides Parish.....	8.57	1,096	127.9
Youngsville city, Lafayette Parish.....	10.95	8,105	740.0
Zachary city, East Baton Rouge Parish.....	23.93	14,960	625.1
Zwolle town, Sabine Parish.....	3.25	1,759	540.7



This page is intentionally blank.

Table 17.

**Age and Sex for the American Indian and Alaska Native Population (One Race): 2010**

[For information on confidentiality protection, nonsampling error, and definitions, see Selected Appendixes at &lt;www.census.gov/prod/cen2010/cph-1-a.pdf&gt;]

American Indian Area Parish	American Indian and Alaska Native population (one race)	Median age	Age								
			Under 5 years	5 to 17 years	18 to 20 years	21 to 24 years	25 to 34 years	35 to 44 years	45 to 54 years	55 to 59 years	60 to 64 years
<b>AMERICAN INDIAN RESERVATION AND OFF-RESERVATION TRUST LAND -- FEDERAL</b>											
All areas.....	486	27.3	56	118	13	30	76	63	55	26	17
Chitimacha Reservation, LA.....	338	27.3	36	80	9	24	55	42	42	20	14
St. Mary Parish (part).....	338	27.3	36	80	9	24	55	42	42	20	14
Coushatta Reservation and Off-Reservation Trust Land, LA.....											
Trust Land, LA.....	73	24.5	13	18	1	5	11	12	3	6	2
Coushatta Reservation.....	15	42.5	1	3	0	1	2	3	0	3	0
Allen Parish (part).....	15	42.5	1	3	0	1	2	3	0	3	0
Coushatta Off-Reservation Trust Land.....	58	22.5	12	15	1	4	9	9	3	3	2
Allen Parish (part).....	58	22.5	12	15	1	4	9	9	3	3	2
Jena Band of Choctaw Reservation, LA.....											
Grant Parish (part).....	0	0.0	0	0	0	0	0	0	0	0	0
La Salle Parish (part).....	0	0.0	0	0	0	0	0	0	0	0	0
Tunica-Biloxi Reservation and Off-Reservation Trust Land, LA.....											
Trust Land, LA.....	75	30.5	7	20	3	1	10	9	10	0	1
Tunica-Biloxi Reservation.....	75	30.5	7	20	3	1	10	9	10	0	1
Avoyelles Parish (part).....	75	30.5	7	20	3	1	10	9	10	0	1
Tunica-Biloxi Off-Reservation Trust Land.....	0	0.0	0	0	0	0	0	0	0	0	0
Avoyelles Parish (part).....	0	0.0	0	0	0	0	0	0	0	0	0
<b>STATE DESIGNATED TRIBAL STATISTICAL AREA</b>											
All areas.....	9,989	28.4	856	2,447	542	608	1,481	1,314	1,160	503	409
Adais Caddo (state) SDTSA, LA.....											
Adais Caddo (state) SDTSA, LA.....	103	38.5	5	29	3	1	10	13	11	8	5
Natchitoches Parish (part).....	103	38.5	5	29	3	1	10	13	11	8	5
Apache Choctaw (state) SDTSA, LA.....											
Apache Choctaw (state) SDTSA, LA.....	1,481	31.5	123	341	66	80	185	196	204	93	62
Sabine Parish (part).....	1,481	31.5	123	341	66	80	185	196	204	93	62
Clifton Choctaw (state) SDTSA, LA.....											
Clifton Choctaw (state) SDTSA, LA.....	145	47.8	7	20	6	2	14	14	28	9	16
Rapides Parish (part).....	129	49.4	6	16	5	2	11	12	27	9	15
Vernon Parish (part).....	16	34.5	1	4	1	0	3	2	1	0	1
Four Winds Cherokee (state) SDTSA, LA.....											
Four Winds Cherokee (state) SDTSA, LA.....	341	34.3	22	63	13	25	51	38	58	19	19
Beauregard Parish (part).....	92	30.4	10	17	4	7	16	10	13	3	1
Vernon Parish (part).....	249	35.8	12	46	9	18	35	28	45	16	18
United Houma Nation (state) SDTSA, LA.....											
United Houma Nation (state) SDTSA, LA.....	7,919	27.3	699	1,994	454	500	1,221	1,053	859	374	307
Assumption Parish (part).....	25	30.5	0	11	0	1	4	3	4	1	0
Lafourche Parish (part).....	2,396	26.7	223	625	143	140	375	330	241	103	75
St. Mary Parish (part).....	305	31.3	14	78	16	19	39	37	38	17	24
Terrebonne Parish (part).....	5,193	27.5	462	1,280	295	340	803	683	576	253	208

Table 17.

**Age and Sex for the American Indian and Alaska Native Population (One Race): 2010—Con.**

[For information on confidentiality protection, nonsampling error, and definitions, see Selected Appendixes at &lt;www.census.gov/prod/cen2010/cph-1-a.pdf&gt;]

Age—Con			Age and sex						Percent of population		American Indian Area Parish
65 to 74 years	75 to 84 years	85 years and over	All ages		18 years and over		65 years and over		Under 18 years	65 years and over	
			Female	Males per 100 females	Total	Female	Total	Female			
19	11	2	237	105.1	312	146	32	13	35.8	6.6	<b>AMERICAN INDIAN RESERVATION AND OFF-RESERVATION TRUST LAND -- FEDERAL</b>
											All areas
7	7	2	167	102.4	222	104	16	7	34.3	4.7	Chitimacha Reservation, LA
7	7	2	167	102.4	222	104	16	7	34.3	4.7	St. Mary Parish (part)
											Coushatta Reservation and Off-Reservation Trust Land, LA
2	0	0	40	82.5	42	22	2	1	42.5	2.7	Trust Land, LA
2	0	0	10	50.0	11	7	2	1	26.7	13.3	Coushatta Reservation
2	0	0	10	50.0	11	7	2	1	26.7	13.3	Allen Parish (part)
0	0	0	30	93.3	31	15	0	0	46.6	0.0	Coushatta Off-Reservation Trust Land
0	0	0	30	93.3	31	15	0	0	46.6	0.0	Allen Parish (part)
0	0	0	0	(X)	0	0	0	0	(X)	(X)	Jena Band of Choctaw Reservation, LA
0	0	0	0	(X)	0	0	0	0	(X)	(X)	Grant Parish (part)
0	0	0	0	(X)	0	0	0	0	(X)	(X)	La Salle Parish (part)
											Tunica-Biloxi Reservation and Off-Reservation Trust Land, LA
10	4	0	30	150.0	48	20	14	5	36.0	18.7	Trust Land, LA
10	4	0	30	150.0	48	20	14	5	36.0	18.7	Tunica-Biloxi Reservation
10	4	0	30	150.0	48	20	14	5	36.0	18.7	Avoyelles Parish (part)
0	0	0	0	(X)	0	0	0	0	(X)	(X)	Tunica-Biloxi Off-Reservation Trust Land
0	0	0	0	(X)	0	0	0	0	(X)	(X)	Avoyelles Parish (part)
											<b>STATE DESIGNATED TRIBAL STATISTICAL AREA</b>
419	193	57	5,097	96.0	6,686	3,451	669	380	33.1	6.7	All areas
7	8	3	53	94.3	69	37	18	10	33.0	17.5	Adais Caddo (state) SDTSA, LA
7	8	3	53	94.3	69	37	18	10	33.0	17.5	Natchitoches Parish (part)
84	36	11	753	96.7	1,017	519	131	77	31.3	8.8	Apache Choctaw (state) SDTSA, LA
84	36	11	753	96.7	1,017	519	131	77	31.3	8.8	Sabine Parish (part)
18	7	4	81	79.0	118	63	29	17	18.6	20.0	Clifton Choctaw (state) SDTSA, LA
16	7	3	70	84.3	107	55	26	15	17.1	20.2	Rapides Parish (part)
2	0	1	11	45.5	11	8	3	2	31.3	18.8	Vernon Parish (part)
20	12	1	176	93.8	256	142	33	18	24.9	9.7	Four Winds Cherokee (state) SDTSA, LA
7	4	0	46	100.0	65	34	11	6	29.3	12.0	Beauregard Parish (part)
13	8	1	130	91.5	191	108	22	12	23.3	8.8	Vernon Parish (part)
290	130	38	4,034	96.3	5,226	2,690	458	258	34.0	5.8	United Houma Nation (state) SDTSA, LA
1	0	0	17	47.1	14	9	1	1	44.0	4.0	Assumption Parish (part)
94	37	10	1,203	99.2	1,548	778	141	86	35.4	5.9	Lafourche Parish (part)
9	10	4	157	94.3	213	111	23	18	30.2	7.5	St. Mary Parish (part)
186	83	24	2,657	95.4	3,451	1,792	293	153	33.5	5.6	Terrebonne Parish (part)

Table 18.

**Race and Hispanic or Latino Origin: 2010**

[For information on confidentiality protection, nonsampling error, and definitions, see Selected Appendixes at &lt;www.census.gov/prod/cen2010/cph-1-a.pdf&gt;]

American Indian Area Parish	Total population	Race						Two or More Races	Hispanic or Latino (of any race)
		One race							
		White	Black or African American	American Indian and Alaska Native	Asian	Native Hawaiian and Other Pacific Islander	Some Other Race		
<b>AMERICAN INDIAN RESERVATION AND OFF-RESERVATION TRUST LAND -- FEDERAL</b>									
All areas.....	764	195	12	486	0	1	1	69	26
Chitimacha Reservation, LA.....	555	151	4	338	0	1	1	60	12
St. Mary Parish (part).....	555	151	4	338	0	1	1	60	12
Coushatta Reservation and Off-Reservation Trust Land, LA.....	88	12	2	73	0	0	0	1	0
Coushatta Reservation.....	19	3	1	15	0	0	0	0	0
Allen Parish (part).....	19	3	1	15	0	0	0	0	0
Coushatta Off-Reservation Trust Land.....	69	9	1	58	0	0	0	1	0
Allen Parish (part).....	69	9	1	58	0	0	0	1	0
Jena Band of Choctaw Reservation, LA.....	0	0	0	0	0	0	0	0	0
Grant Parish (part).....	0	0	0	0	0	0	0	0	0
La Salle Parish (part).....	0	0	0	0	0	0	0	0	0
Tunica-Biloxi Reservation and Off-Reservation Trust Land, LA.....	121	32	6	75	0	0	0	8	14
Tunica-Biloxi Reservation.....	108	19	6	75	0	0	0	8	13
Avoyelles Parish (part).....	108	19	6	75	0	0	0	8	13
Tunica-Biloxi Off-Reservation Trust Land.....	13	13	0	0	0	0	0	0	1
Avoyelles Parish (part).....	13	13	0	0	0	0	0	0	1
<b>STATE DESIGNATED TRIBAL STATISTICAL AREA</b>									
All areas.....	242,295	173,234	44,224	9,989	3,074	234	5,793	5,747	12,055
Adais Caddo (state) SDTSA, LA.....	2,517	1,832	413	103	3	2	42	122	91
Natchitoches Parish (part).....	2,517	1,832	413	103	3	2	42	122	91
Apache Choctaw (state) SDTSA, LA.....	6,000	3,192	918	1,481	16	0	36	357	421
Sabine Parish (part).....	6,000	3,192	918	1,481	16	0	36	357	421
Clifton Choctaw (state) SDTSA, LA.....	415	240	3	145	0	0	4	23	21
Rapides Parish (part).....	343	187	3	129	0	0	2	22	15
Vernon Parish (part).....	72	53	0	16	0	0	2	1	6
Four Winds Cherokee (state) SDTSA, LA.....	30,286	19,795	7,655	341	600	132	583	1,180	1,752
Beauregard Parish (part).....	9,936	6,058	3,207	92	130	12	120	317	453
Vernon Parish (part).....	20,350	13,737	4,448	249	470	120	463	863	1,299
United Houma Nation (state) SDTSA, LA.....	203,077	148,175	35,235	7,919	2,455	100	5,128	4,065	9,770
Assumption Parish (part).....	789	730	11	25	7	0	7	9	20
Lafourche Parish (part).....	79,916	62,675	10,821	2,396	630	29	1,846	1,519	3,357
St. Mary Parish (part).....	23,337	16,671	3,904	305	747	19	1,169	522	2,177
Terrebonne Parish (part).....	99,035	68,099	20,499	5,193	1,071	52	2,106	2,015	4,216

Table 18.

**Race and Hispanic or Latino Origin: 2010—Con.**

[For information on confidentiality protection, nonsampling error, and definitions, see Selected Appendixes at &lt;www.census.gov/prod/cen2010/cph-1-a.pdf&gt;]

Not Hispanic or Latino								Two or More Races	American Indian Area Parish
Total	One race								
	White	Black or African American	American Indian and Alaska Native	Asian	Native Hawaiian and Other Pacific Islander	Some Other Race			
738	190	12	470	0	1	0	65	<b>AMERICAN INDIAN RESERVATION AND OFF-RESERVATION TRUST LAND -- FEDERAL</b>	
								All areas	
543	148	4	331	0	1	0	59	Chitimacha Reservation, LA	
543	148	4	331	0	1	0	59	St. Mary Parish (part)	
								Coushatta Reservation and Off-Reservation Trust Land, LA	
88	12	2	73	0	0	0	1	Trust Land, LA	
19	3	1	15	0	0	0	0	Coushatta Reservation	
19	3	1	15	0	0	0	0	Allen Parish (part)	
69	9	1	58	0	0	0	1	Coushatta Off-Reservation Trust Land	
69	9	1	58	0	0	0	1	Allen Parish (part)	
0	0	0	0	0	0	0	0	Jena Band of Choctaw Reservation, LA	
0	0	0	0	0	0	0	0	Grant Parish (part)	
0	0	0	0	0	0	0	0	La Salle Parish (part)	
								Tunica-Biloxi Reservation and Off-Reservation Trust Land, LA	
107	30	6	66	0	0	0	5	Trust Land, LA	
95	18	6	66	0	0	0	5	Tunica-Biloxi Reservation	
95	18	6	66	0	0	0	5	Avoyelles Parish (part)	
12	12	0	0	0	0	0	0	Tunica-Biloxi Off-Reservation Trust Land	
12	12	0	0	0	0	0	0	Avoyelles Parish (part)	
								<b>STATE DESIGNATED TRIBAL STATISTICAL AREA</b>	
230,240	168,444	43,922	9,567	3,029	187	252	4,839	All areas	
2,426	1,793	412	83	3	2	29	104	Adais Caddo (state) SDTSA, LA	
2,426	1,793	412	83	3	2	29	104	Natchitoches Parish (part)	
5,579	3,032	910	1,324	14	0	0	299	Apache Choctaw (state) SDTSA, LA	
5,579	3,032	910	1,324	14	0	0	299	Sabine Parish (part)	
394	228	3	139	0	0	1	23	Clifton Choctaw (state) SDTSA, LA	
328	179	3	123	0	0	1	22	Rapides Parish (part)	
66	49	0	16	0	0	0	1	Vernon Parish (part)	
28,534	18,942	7,552	322	573	123	62	960	Four Winds Cherokee (state) SDTSA, LA	
9,483	5,806	3,173	87	123	12	34	248	Beauregard Parish (part)	
19,051	13,136	4,379	235	450	111	28	712	Vernon Parish (part)	
193,307	144,449	35,045	7,699	2,439	62	160	3,453	United Houma Nation (state) SDTSA, LA	
769	718	11	25	7	0	0	8	Assumption Parish (part)	
76,559	61,462	10,761	2,324	628	25	52	1,307	Lafourche Parish (part)	
21,160	15,882	3,865	268	746	3	30	366	St. Mary Parish (part)	
94,819	66,387	20,408	5,082	1,058	34	78	1,772	Terrebonne Parish (part)	

Table 19.

## Population for Selected Categories of Race for American Indian and Alaska Native Areas: 2010

[For information on confidentiality protection, nonsampling error, and definitions, see Selected Appendixes at <www.census.gov/prod/cen2010/cph-1-a.pdf>]

American Indian Area Parish	American Indian and Alaska Native; White <sup>1</sup>	American Indian and Alaska Native; Black or African American <sup>1</sup>	American Indian and Alaska Native; Some Other Race <sup>1</sup>	Race alone or in combination with one or more other races					
				White	Black or African American	American Indian and Alaska Native	Asian	Native Hawaiian and Other Pacific Islander	Some Other Race
<b>AMERICAN INDIAN RESERVATION AND OFF-RESERVATION TRUST LAND -- FEDERAL</b>									
All areas.....	45	3	1	251	23	551	0	13	2
Chitimacha Reservation, LA.....	39	2	1	199	12	396	0	13	2
St. Mary Parish (part).....	39	2	1	199	12	396	0	13	2
Coushatta Reservation and Off-Reservation Trust Land, LA.....									
Trust Land, LA.....	1	0	0	13	2	74	0	0	0
Coushatta Reservation.....	0	0	0	3	1	15	0	0	0
Allen Parish (part).....	0	0	0	3	1	15	0	0	0
Coushatta Off-Reservation Trust Land.....	1	0	0	10	1	59	0	0	0
Allen Parish (part).....	1	0	0	10	1	59	0	0	0
Jena Band of Choctaw Reservation, LA.....	0	0	0	0	0	0	0	0	0
Grant Parish (part).....	0	0	0	0	0	0	0	0	0
La Salle Parish (part).....	0	0	0	0	0	0	0	0	0
Tunica-Biloxi Reservation and Off-Reservation Trust Land, LA.....									
Trust Land, LA.....	5	1	0	39	9	81	0	0	0
Tunica-Biloxi Reservation.....	5	1	0	26	9	81	0	0	0
Avoyelles Parish (part).....	5	1	0	26	9	81	0	0	0
Tunica-Biloxi Off-Reservation Trust Land.....	0	0	0	13	0	0	0	0	0
Avoyelles Parish (part).....	0	0	0	13	0	0	0	0	0
<b>STATE DESIGNATED TRIBAL STATISTICAL AREA</b>									
All areas.....	2,037	390	51	178,105	46,513	12,788	3,854	482	6,687
Adais Caddo (state) SDTSA, LA.....	33	6	0	1,920	463	169	18	5	101
Natchitoches Parish (part).....	33	6	0	1,920	463	169	18	5	101
Apache Choctaw (state) SDTSA, LA.....	274	21	3	3,514	988	1,792	30	1	42
Sabine Parish (part).....	274	21	3	3,514	988	1,792	30	1	42
Clifton Choctaw (state) SDTSA, LA.....	19	2	0	260	6	168	1	0	4
Rapides Parish (part).....	18	2	0	206	6	151	1	0	2
Vernon Parish (part).....	1	0	0	54	0	17	0	0	2
Four Winds Cherokee (state) SDTSA, LA.....	226	30	5	20,798	8,221	669	902	237	751
Beauregard Parish (part).....	57	10	0	6,331	3,387	171	188	38	161
Vernon Parish (part).....	169	20	5	14,467	4,834	498	714	199	590
United Houma Nation (state) SDTSA, LA.....	1,485	331	43	151,613	36,835	9,990	2,903	239	5,789
Assumption Parish (part).....	1	5	0	734	17	32	8	0	9
Lafourche Parish (part).....	660	73	18	64,018	11,326	3,203	783	75	2,088
St. Mary Parish (part).....	108	14	3	17,128	4,115	449	839	27	1,327
Terrebonne Parish (part).....	716	239	22	69,733	21,377	6,306	1,273	137	2,365

<sup>1</sup> The three largest Census 2000 combinations that included American Indian and Alaska Natives in American Indian and Alaska Native Areas

Table 20.

## Households and Families With American Indian and Alaska Native Householder (One Race): 2010

[For information on confidentiality protection, nonsampling error, and definitions, see Selected Appendixes at <www.census.gov/prod/cen2010/cph-1-a.pdf>]

American Indian Area Parish	Households with American Indian and Alaska Native householder (one race)	Family households						Nonfamily households			Average size		
		Total		Husband-wife family		Female householder, no husband present		Total	Householder living alone		House- holds	Families	
		Number	Percent with own children under 18 years	Number	Percent with own children under 18 years	Number	Percent with own children under 18 years		Total	Total			65 years and over
<b>AMERICAN INDIAN RESERVATION AND OFF-RESERVATION TRUST LAND -- FEDERAL</b>													
All areas.....	223	146	56.2	86	48.8	42	69.0	77	60	15	2.57	3.10	
Chitimacha Reservation, LA.....	151	101	53.5	64	50.0	26	61.5	50	39	8	2.62	3.16	
St. Mary Parish (part).....	151	101	53.5	64	50.0	26	61.5	50	39	8	2.62	3.16	
Coushatta Reservation and Off-Reservation Trust Land, LA.....													
Trust Land, LA.....	33	20	70.0	7	57.1	10	80.0	13	12	1	2.61	3.10	
Coushatta Reservation.....	8	4	50.0	1	0.0	3	66.7	4	4	1	2.13	2.50	
Allen Parish (part).....	8	4	50.0	1	0.0	3	66.7	4	4	1	2.13	2.50	
Coushatta Off-Reservation Trust Land.....	25	16	75.0	6	66.7	7	85.7	9	8	0	2.76	3.25	
Allen Parish (part).....	25	16	75.0	6	66.7	7	85.7	9	8	0	2.76	3.25	
Jena Band of Choctaw Reservation, LA.....													
Grant Parish (part).....	0	0	(X)	0	(X)	0	(X)	0	0	0	0.00	0.00	
La Salle Parish (part).....	0	0	(X)	0	(X)	0	(X)	0	0	0	0.00	0.00	
Tunica-Biloxi Reservation and Off-Reservation Trust Land, LA.....													
Trust Land, LA.....	39	25	56.0	15	40.0	6	83.3	14	9	6	2.38	2.88	
Tunica-Biloxi Reservation.....	39	25	56.0	15	40.0	6	83.3	14	9	6	2.38	2.88	
Avoyelles Parish (part).....	39	25	56.0	15	40.0	6	83.3	14	9	6	2.38	2.88	
Tunica-Biloxi Off-Reservation Trust Land.....	0	0	(X)	0	(X)	0	(X)	0	0	0	0.00	0.00	
Avoyelles Parish (part).....	0	0	(X)	0	(X)	0	(X)	0	0	0	0.00	0.00	
<b>STATE DESIGNATED TRIBAL STATISTICAL AREA</b>													
All areas.....	3,154	2,471	53.7	1,559	50.3	593	59.5	683	531	169	3.18	3.53	
Adais Caddo (state) SDTSA, LA.....													
Adais Caddo (state) SDTSA, LA.....	35	24	41.7	15	53.3	7	28.6	11	10	5	2.77	3.42	
Natchitoches Parish (part).....	35	24	41.7	15	53.3	7	28.6	11	10	5	2.77	3.42	
Apache Choctaw (state) SDTSA, LA.....													
Apache Choctaw (state) SDTSA, LA.....	537	396	49.7	257	44.0	79	55.7	141	123	40	2.77	3.23	
Sabine Parish (part).....	537	396	49.7	257	44.0	79	55.7	141	123	40	2.77	3.23	
Clifton Choctaw (state) SDTSA, LA.....													
Clifton Choctaw (state) SDTSA, LA.....	68	42	35.7	24	33.3	10	40.0	26	25	12	2.31	3.02	
Rapides Parish (part).....	61	37	32.4	21	33.3	9	33.3	24	23	10	2.25	2.97	
Vernon Parish (part).....	7	5	60.0	3	33.3	1	100.0	2	2	2	2.86	3.40	
Four Winds Cherokee (state) SDTSA, LA.....													
Four Winds Cherokee (state) SDTSA, LA.....	123	81	43.2	55	45.5	18	44.4	42	35	11	2.53	3.16	
Beauregard Parish (part).....	31	22	45.5	14	57.1	4	25.0	9	8	4	2.71	3.27	
Vernon Parish (part).....	92	59	42.4	41	41.5	14	50.0	33	27	7	2.47	3.12	
United Houma Nation (state) SDTSA, LA.....													
United Houma Nation (state) SDTSA, LA.....	2,391	1,928	55.4	1,208	52.2	479	61.6	463	338	101	3.34	3.62	
Assumption Parish (part).....	4	4	50.0	4	50.0	0	(X)	0	0	0	3.75	3.75	
Lafourche Parish (part).....	738	591	57.2	395	54.4	126	62.7	147	98	34	3.41	3.70	
St. Mary Parish (part).....	104	82	46.3	55	40.0	21	66.7	22	17	8	2.83	3.07	
Terrebonne Parish (part).....	1,545	1,251	55.2	754	51.9	332	60.8	294	223	59	3.34	3.62	

Table 21.

## Household Relationship and Group Quarters Population for the American Indian and Alaska Native Population (One Race): 2010

[For information on confidentiality protection, nonsampling error, and definitions, see Selected Appendixes at <www.census.gov/prod/cen2010/cph-1-a.pdf>]

American Indian Area Parish	Household population							Group quarters population		
	Total	House- holder	Relationship to householder					Total	Institution- alized population	Non- institution- alized population
			Spouse	Child	Other relatives	Nonrelatives				
						Total	Unmarried partner			
<b>AMERICAN INDIAN RESERVATION AND OFF-RESERVATION TRUST LAND -- FEDERAL</b>										
All areas.....	486	223	29	200	20	14	9	0	0	0
Chitimacha Reservation, LA.....	338	151	20	142	16	9	8	0	0	0
St. Mary Parish (part).....	338	151	20	142	16	9	8	0	0	0
<b>Coushatta Reservation and Off-Reservation Trust Land, LA.....</b>	73	33	7	31	1	1	1	0	0	0
Coushatta Reservation.....	15	8	2	5	0	0	0	0	0	0
Allen Parish (part).....	15	8	2	5	0	0	0	0	0	0
Coushatta Off-Reservation Trust Land.....	58	25	5	26	1	1	1	0	0	0
Allen Parish (part).....	58	25	5	26	1	1	1	0	0	0
Jena Band of Choctaw Reservation, LA.....	0	0	0	0	0	0	0	0	0	0
Grant Parish (part).....	0	0	0	0	0	0	0	0	0	0
La Salle Parish (part).....	0	0	0	0	0	0	0	0	0	0
<b>Tunica-Biloxi Reservation and Off-Reservation Trust Land, LA.....</b>	75	39	2	27	3	4	0	0	0	0
Tunica-Biloxi Reservation.....	75	39	2	27	3	4	0	0	0	0
Avoyelles Parish (part).....	75	39	2	27	3	4	0	0	0	0
Tunica-Biloxi Off-Reservation Trust Land.....	0	0	0	0	0	0	0	0	0	0
Avoyelles Parish (part).....	0	0	0	0	0	0	0	0	0	0
<b>STATE DESIGNATED TRIBAL STATISTICAL AREA</b>										
All areas.....	9,947	3,154	1,434	3,776	992	591	350	42	28	14
Adais Caddo (state) SDTSA, LA.....	103	35	16	46	3	3	2	0	0	0
Natchitoches Parish (part).....	103	35	16	46	3	3	2	0	0	0
Apache Choctaw (state) SDTSA, LA.....	1,481	537	256	526	119	43	36	0	0	0
Sabine Parish (part).....	1,481	537	256	526	119	43	36	0	0	0
Clifton Choctaw (state) SDTSA, LA.....	145	68	22	42	12	1	1	0	0	0
Rapides Parish (part).....	129	61	20	35	12	1	1	0	0	0
Vernon Parish (part).....	16	7	2	7	0	0	0	0	0	0
Four Winds Cherokee (state) SDTSA, LA.....	341	123	63	112	18	25	13	0	0	0
Beauregard Parish (part).....	92	31	13	34	10	4	2	0	0	0
Vernon Parish (part).....	249	92	50	78	8	21	11	0	0	0
United Houma Nation (state) SDTSA, LA.....	7,877	2,391	1,077	3,050	840	519	298	42	28	14
Assumption Parish (part).....	25	4	8	11	1	1	1	0	0	0
Lafourche Parish (part).....	2,384	738	310	959	222	155	86	12	3	9
St. Mary Parish (part).....	305	104	49	106	32	14	8	0	0	0
Terrebonne Parish (part).....	5,163	1,545	710	1,974	585	349	203	30	25	5



Table 22.

**Housing Occupancy and Tenure: 2010**

[For information on confidentiality protection, nonsampling error, and definitions, see Selected Appendixes at &lt;www.census.gov/prod/cen2010/cph-1-a.pdf&gt;]

American Indian Area Parish	Total housing units	Occupied housing units with American Indian and Alaska Native householder (one race)						Vacant housing units				
		Total	Owner occupied		Renter occupied	Average household size		Total	For seasonal, recrea- tional, or occasional use	Vacancy rate		
			Number	Percent of occupied housing units		Owner- occupied units	Renter- occupied units			Available housing	Home- owner	Rental
<b>AMERICAN INDIAN RESERVATION AND OFF-RESERVATION TRUST LAND -- FEDERAL</b>												
All areas.....	314	223	164	73.5	59	2.52	2.73	23	7	0.3	0.5	0.0
Chitimacha Reservation, LA.....	219	151	132	87.4	19	2.64	2.42	11	4	0.0	0.0	0.0
St. Mary Parish (part).....	219	151	132	87.4	19	2.64	2.42	11	4	0.0	0.0	0.0
Coushatta Reservation and Off-Reservation Trust Land, LA.....												
Coushatta Reservation.....	38	33	7	21.2	26	2.29	2.69	4	0	0.0	0.0	0.0
Allen Parish (part).....	10	8	7	87.5	1	2.29	1.00	1	0	0.0	0.0	0.0
Coushatta Off-Reservation Trust Land.....	10	8	7	87.5	1	2.29	1.00	1	0	0.0	0.0	0.0
Allen Parish (part).....	28	25	0	0.0	25	0.00	2.76	3	0	0.0	(X)	0.0
Jena Band of Choctaw Reservation, LA.....	28	25	0	0.0	25	0.00	2.76	3	0	0.0	(X)	0.0
Grant Parish (part).....	0	0	0	(X)	0	0.00	0.00	0	0	(X)	(X)	(X)
La Salle Parish (part).....	0	0	0	(X)	0	0.00	0.00	0	0	(X)	(X)	(X)
Tunica-Biloxi Reservation and Off-Reservation Trust Land, LA.....												
Tunica-Biloxi Reservation.....	57	39	25	64.1	14	1.92	3.21	8	3	2.0	3.0	0.0
Avoyelles Parish (part).....	50	39	25	64.1	14	1.92	3.21	7	2	2.3	3.6	0.0
Tunica-Biloxi Off-Reservation Trust Land.....	50	39	25	64.1	14	1.92	3.21	7	2	2.3	3.6	0.0
Avoyelles Parish (part).....	7	0	0	(X)	0	0.00	0.00	1	1	0.0	0.0	0.0
Avoyelles Parish (part).....	7	0	0	(X)	0	0.00	0.00	1	1	0.0	0.0	0.0
<b>STATE DESIGNATED TRIBAL STATISTICAL AREA</b>												
All areas.....	99,257	3,154	2,312	73.3	842	3.24	3.01	9,076	1,689	3.3	1.2	7.8
Adais Caddo (state) SDTSA, LA.....	1,268	35	29	82.9	6	2.59	3.67	236	79	3.4	0.7	11.5
Natchitoches Parish (part).....	1,268	35	29	82.9	6	2.59	3.67	236	79	3.4	0.7	11.5
Apache Choctaw (state) SDTSA, LA.....	3,441	537	454	84.5	83	2.81	2.53	1,045	729	3.5	1.0	12.0
Sabine Parish (part).....	3,441	537	454	84.5	83	2.81	2.53	1,045	729	3.5	1.0	12.0
Clifton Choctaw (state) SDTSA, LA.....	204	68	54	79.4	14	2.31	2.29	36	10	1.2	0.0	6.9
Rapides Parish (part).....	170	61	47	77.0	14	2.23	2.29	30	7	1.4	0.0	7.7
Vernon Parish (part).....	34	7	7	100.0	0	2.86	0.00	6	3	0.0	0.0	0.0
Four Winds Cherokee (state) SDTSA, LA.....	13,389	123	75	61.0	48	2.53	2.52	1,322	109	3.6	1.8	6.0
Beauregard Parish (part).....	4,370	31	18	58.1	13	2.89	2.46	492	21	3.4	1.6	6.3
Vernon Parish (part).....	9,019	92	57	62.0	35	2.42	2.54	830	88	3.6	1.9	5.8
United Houma Nation (state) SDTSA, LA.....	80,955	2,391	1,700	71.1	691	3.43	3.12	6,437	762	3.2	1.2	8.1
Assumption Parish (part).....	316	4	4	100.0	0	3.75	0.00	27	8	1.4	0.0	10.5
Lafourche Parish (part).....	31,968	738	528	71.5	210	3.46	3.27	2,415	224	3.1	1.1	8.3
St. Mary Parish (part).....	9,893	104	68	65.4	36	2.88	2.72	926	82	3.8	0.8	9.0
Terrebonne Parish (part).....	38,778	1,545	1,100	71.2	445	3.45	3.07	3,069	448	3.3	1.4	7.6

Table 23.

## Occupied Housing Units (Households) by Race and Hispanic or Latino Origin of Householder: 2010

[For information on confidentiality protection, nonsampling error, and definitions, see Selected Appendixes at <www.census.gov/prod/cen2010/cph-1-a.pdf>]

American Indian Area Parish	Total occupied housing units	Race of householder						Two or More Races	House- holder Hispanic or Latino (of any race)	House- holder White alone, not Hispanic or Latino
		One race								
		White	Black or African American	American Indian and Alaska Native	Asian	Native Hawaiian and Other Pacific Islander	Some Other Race			
<b>AMERICAN INDIAN RESERVATION AND OFF-RESERVATION TRUST LAND -- FEDERAL</b>										
All areas.....	291	50	1	223	0	0	0	17	10	50
Chitimacha Reservation, LA.....	208	41	1	151	0	0	0	15	2	41
St. Mary Parish (part).....	208	41	1	151	0	0	0	15	2	41
Coushatta Reservation and Off-Reservation Trust Land, LA.....										
Trust Land, LA.....	34	1	0	33	0	0	0	0	0	1
Coushatta Reservation.....	9	1	0	8	0	0	0	0	0	1
Allen Parish (part).....	9	1	0	8	0	0	0	0	0	1
Coushatta Off-Reservation Trust Land.....	25	0	0	25	0	0	0	0	0	0
Allen Parish (part).....	25	0	0	25	0	0	0	0	0	0
Jena Band of Choctaw Reservation, LA.....										
Grant Parish (part).....	0	0	0	0	0	0	0	0	0	0
La Salle Parish (part).....	0	0	0	0	0	0	0	0	0	0
Tunica-Biloxi Reservation and Off-Reservation Trust Land, LA.....										
Trust Land, LA.....	49	8	0	39	0	0	0	2	8	8
Tunica-Biloxi Reservation.....	43	2	0	39	0	0	0	2	8	2
Avoyelles Parish (part).....	43	2	0	39	0	0	0	2	8	2
Tunica-Biloxi Off-Reservation Trust Land.....	6	6	0	0	0	0	0	0	0	6
Avoyelles Parish (part).....	6	6	0	0	0	0	0	0	0	6
<b>STATE DESIGNATED TRIBAL STATISTICAL AREA</b>										
All areas.....	90,181	67,761	15,254	3,154	970	83	1,661	1,298	3,527	66,289
Adais Caddo (state) SDTSA, LA.....										
Adais Caddo (state) SDTSA, LA.....	1,032	752	174	35	1	0	22	48	27	738
Natchitoches Parish (part).....	1,032	752	174	35	1	0	22	48	27	738
Apache Choctaw (state) SDTSA, LA.....										
Apache Choctaw (state) SDTSA, LA.....	2,396	1,404	333	537	6	0	7	109	151	1,346
Sabine Parish (part).....	2,396	1,404	333	537	6	0	7	109	151	1,346
Clifton Choctaw (state) SDTSA, LA.....										
Clifton Choctaw (state) SDTSA, LA.....	168	93	1	68	0	0	1	5	7	88
Rapides Parish (part).....	140	72	1	61	0	0	1	5	6	68
Vernon Parish (part).....	28	21	0	7	0	0	0	0	1	20
Four Winds Cherokee (state) SDTSA, LA.....										
Four Winds Cherokee (state) SDTSA, LA.....	12,067	8,171	3,030	123	213	48	204	278	564	7,880
Beauregard Parish (part).....	3,878	2,425	1,285	31	35	5	32	65	134	2,340
Vernon Parish (part).....	8,189	5,746	1,745	92	178	43	172	213	430	5,540
United Houma Nation (state) SDTSA, LA.....										
United Houma Nation (state) SDTSA, LA.....	74,518	57,341	11,716	2,391	750	35	1,427	858	2,778	56,237
Assumption Parish (part).....	289	274	2	4	2	0	3	4	9	269
Lafourche Parish (part).....	29,553	24,155	3,640	738	171	8	521	320	932	23,812
St. Mary Parish (part).....	8,967	6,799	1,364	104	245	7	324	124	645	6,547
Terrebonne Parish (part).....	35,709	26,113	6,710	1,545	332	20	579	410	1,192	25,609

Table 24.

**Land Area and Population Density: 2010**

[For information on confidentiality protection, nonsampling error, and definitions, see Selected Appendixes at &lt;www.census.gov/prod/cen2010/cph-1-a.pdf&gt;]

American Indian Area Parish	Land area in square miles	Total population	
		Number	Average per square mile
<b>AMERICAN INDIAN RESERVATION AND OFF-RESERVATION TRUST LAND -- FEDERAL</b>			
All areas.....	3.83	764	199.5
Chitimacha Reservation, LA.....	0.70	555	790.0
St. Mary Parish (part).....	0.70	555	790.0
<b>Coushatta Reservation and Off-Reservation</b>			
Trust Land, LA.....	1.81	88	48.6
Coushatta Reservation.....	1.15	19	16.5
Allen Parish (part).....	1.15	19	16.5
Coushatta Off-Reservation Trust Land.....	0.66	69	104.8
Allen Parish (part).....	0.66	69	104.8
<b>Jena Band of Choctaw Reservation, LA.....</b>			
Grant Parish (part).....	0.07	0	0.0
La Salle Parish (part).....	0.04	0	0.0
<b>Tunica-Biloxi Reservation and Off-Reservation</b>			
Trust Land, LA.....	1.22	121	99.5
Tunica-Biloxi Reservation.....	0.65	108	165.6
Avoyelles Parish (part).....	0.65	108	165.6
Tunica-Biloxi Off-Reservation Trust Land.....	0.56	13	23.1
Avoyelles Parish (part).....	0.56	13	23.1
<b>STATE DESIGNATED TRIBAL STATISTICAL AREA</b>			
All areas.....	1,081.59	242,295	224.0
<b>Adais Caddo (state) SDTSA, LA.....</b>			
Natchitoches Parish (part).....	146.28	2,517	17.2
<b>Apache Choctaw (state) SDTSA, LA.....</b>			
Sabine Parish (part).....	85.61	6,000	70.1
<b>Clifton Choctaw (state) SDTSA, LA.....</b>			
Rapides Parish (part).....	31.08	343	11.0
Vernon Parish (part).....	17.73	72	4.1
<b>Four Winds Cherokee (state) SDTSA, LA.....</b>			
Beauregard Parish (part).....	21.43	9,936	463.7
Vernon Parish (part).....	197.46	20,350	103.1
<b>United Houma Nation (state) SDTSA, LA.....</b>			
Assumption Parish (part).....	14.07	789	56.1
Lafourche Parish (part).....	223.69	79,916	357.3
St. Mary Parish (part).....	15.50	23,337	1,505.6
Terrebonne Parish (part).....	328.75	99,035	301.2



# Appendixes

---

Several appendixes traditionally found in printed reports are now available in a separate volume. For the following, see CPH-1-A, *Summary Population and Housing Characteristics, Selected Appendixes*, on the Internet at <[www.census.gov/prod/cen2010/cph-1-a.pdf](http://www.census.gov/prod/cen2010/cph-1-a.pdf)> :

Appendix A. Geographic Terms and Concepts

Appendix B. Definitions of Subject Characteristics

Appendix C. Data Collection and Processing Procedures

Appendix D. Questionnaire

Appendix F. Operational Overview and Accuracy of the Data

Appendix G. Residence Rule and Residence Situations for the 2010 Census of the United States

Appendix H. Acknowledgments

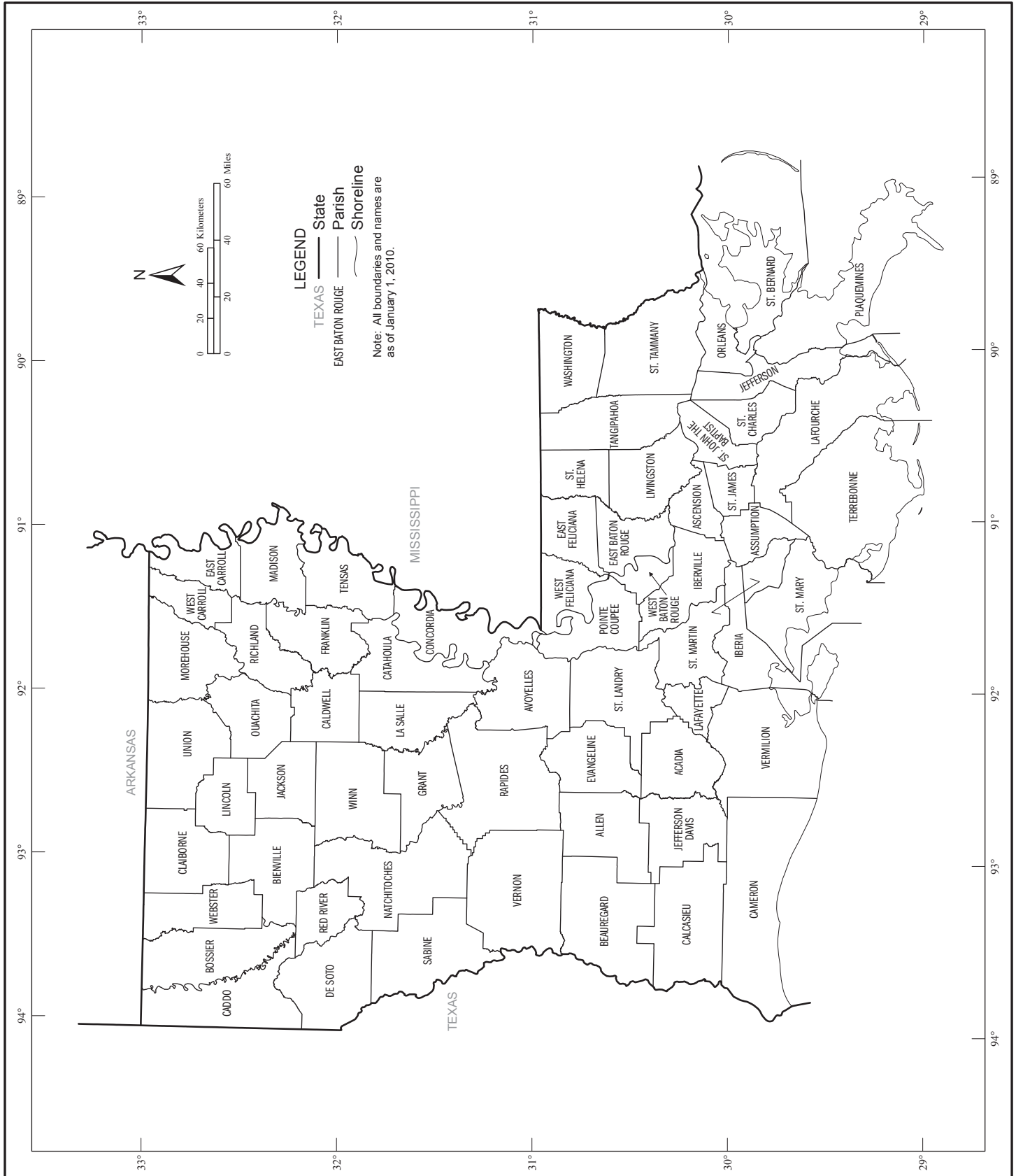
This Appendix section contains:

Appendix E. Maps














# Appendix E. Maps

## Parishes



# Geographic Areas Reference Map Legend, Section Locator, and Location Index

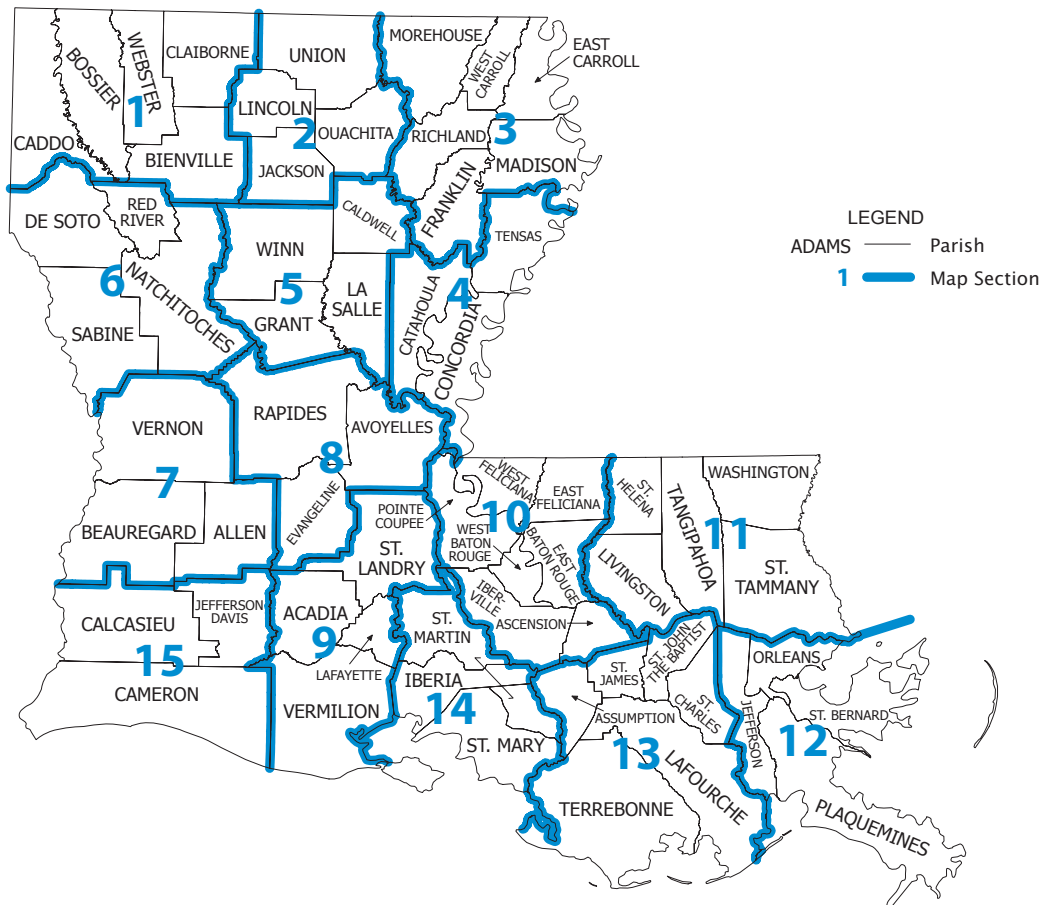
## Geographic Areas Reference Map Legend

	<b>CAMPO</b>	American Indian Reservation (Federal)		ROME	Incorporated Place <sup>1</sup>
	<b>ZIA</b>	Off-Reservation Trust Land		Zena	Census Designated Place
	<b>Lumbee</b>	State Designated Tribal Statistical Area		<i>Lake Erie</i>	Large River, Lake, Water Body, or Shoreline
		State		A fishhook joins contiguous and/or discontinuous parts of the same geographic entity.	
	<b>ERIE</b>	Parish		<b>SEE INSET A</b>	Inset
	<b>YORK</b>	Parish Subdivision <sup>1</sup>			

<sup>1</sup> A <sup>1</sup> following a place name indicates that the place is an independent place. An independent place is not part of any legal parish subdivision and thus serves as the statistical equivalent of a legal parish subdivision. The name for the parish subdivision is always the same as that of the place and never shown separately on the map.

Note: All legal and statistical area boundaries and names are as of January 1, 2010. Where state, parish, and/or parish subdivision boundaries coincide, the map shows the boundary symbol for the highest level of these geographic entities. The parish boundary is always shown. Where a parish subdivision boundary symbol coincides with a place boundary, the map does not show the place boundary symbol. Where American Indian Reservation (Federal) and/or State Designated Tribal Statistical Area boundaries coincide with a parish subdivision boundary, the map does not show the parish subdivision boundary symbol. Any geographic entity name may include '(pt)' if some portion of the entity extends beyond the limits of the map area displayed on the page, or if multiple discontinuous pieces of the entity have been discretely labeled on the page. A geographic entity name may include '(pts)' if many discontinuous pieces exist for that entity that cannot be discretely labeled. The boundaries shown on this map are for Census Bureau statistical data collection and tabulation purposes only; their depiction and designation for statistical purposes does not constitute a determination of jurisdictional authority or rights of ownership or entitlement.

## Section Locator





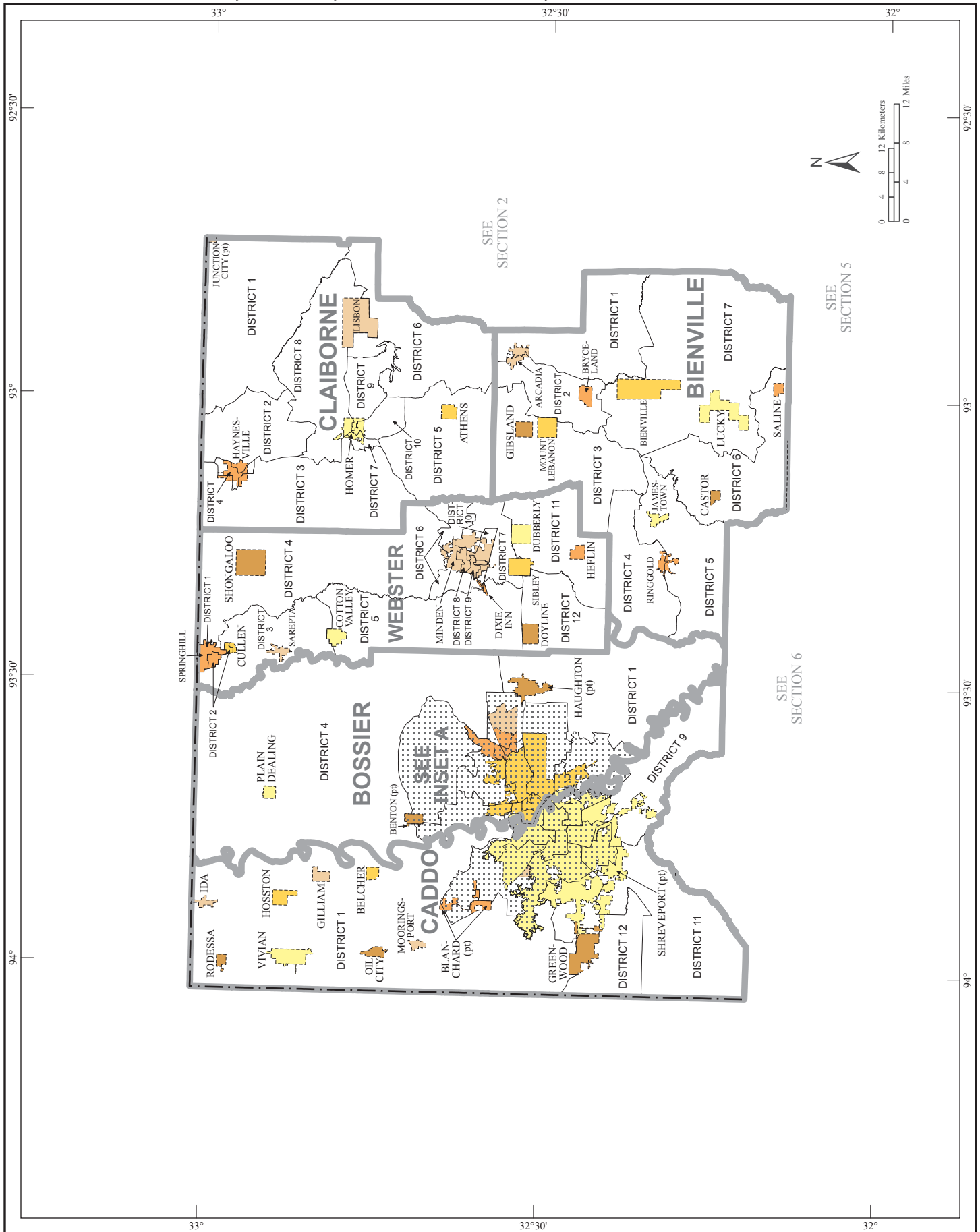
## Geographic Areas Reference Map Legend, Section Locator, and Location Index

### Parish Location Index

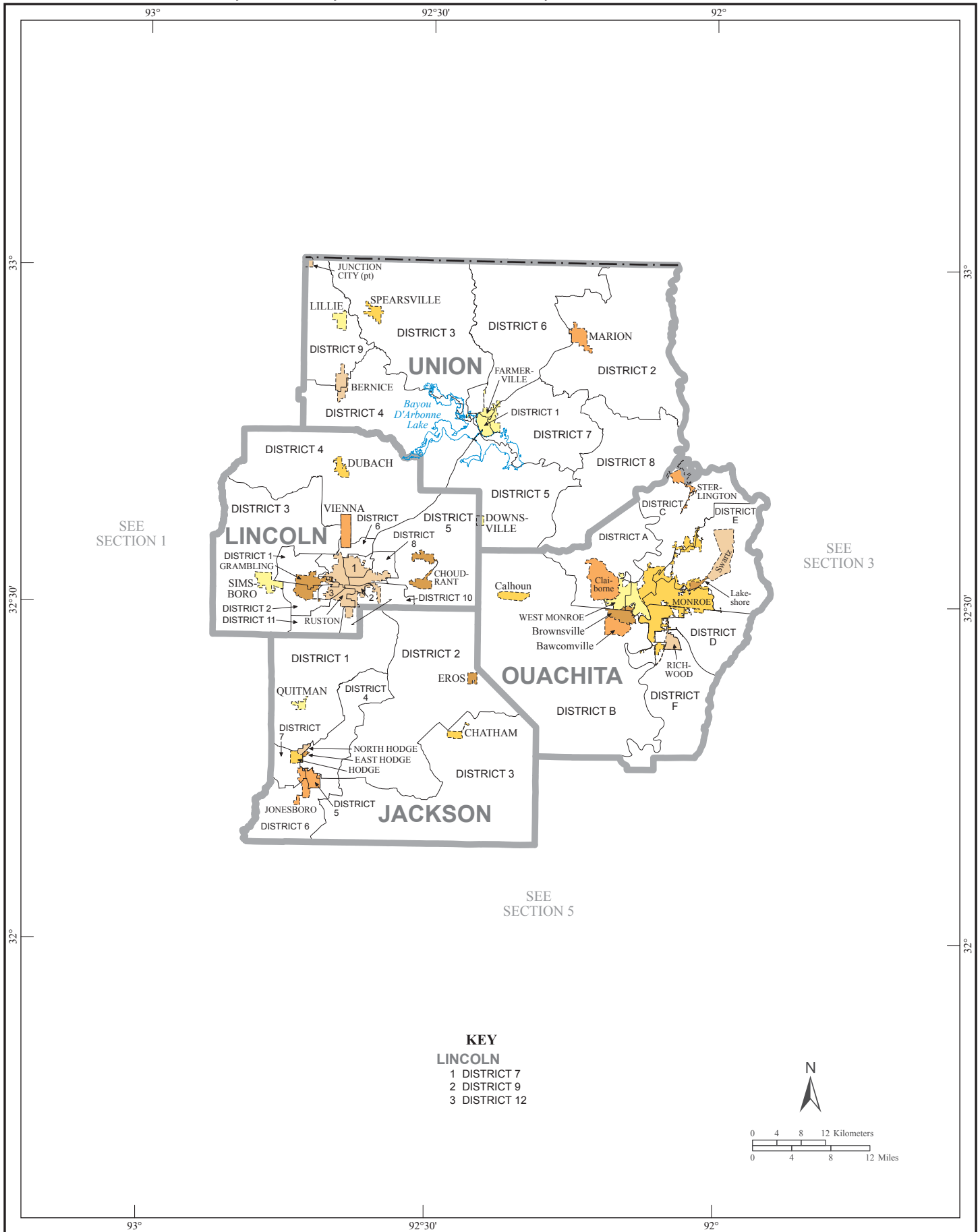
This list presents the map section numbers for each parish in the state.  
Map section numbers refer to the geographic areas reference maps only.

PARISH	MAP SEC	PARISH	MAP SEC
Acadia	9	Tensas	4
Allen	7	Terrebonne	13
Ascension	10	Union	2
Assumption	13	Vermilion	9
Avoyelles	8	Vernon	7
Beauregard	7	Washington	11
Bienville	1	Webster	1
Bossier	1	West Baton Rouge	10
Caddo	1	West Carroll	3
Calcasieu	15	West Feliciana	10
Caldwell	5	Winn	5
Cameron	15		
Catahoula	4		
Claiborne	1		
Concordia	4		
De Soto	6		
East Baton Rouge	10		
East Carroll	3		
East Feliciana	10		
Evangeline	8		
Franklin	3		
Grant	5		
Iberia	14		
Iberville	10		
Jackson	2		
Jefferson	12		
Jefferson Davis	15		
La Salle	5		
Lafayette	9		
Lafourche	13		
Lincoln	2		
Livingston	11		
Madison	3		
Morehouse	3		
Natchitoches	6		
Orleans	12		
Ouachita	2		
Plaquemines	12		
Pointe Coupee	10		
Rapides	8		
Red River	6		
Richland	3		
Sabine	6		
St. Bernard	12		
St. Charles	13		
St. Helena	11		
St. James	13		
St. John the Baptist	13		
St. Landry	9		
St. Martin	14		
St. Mary	14		
St. Tammany	11		
Tangipahoa	11		

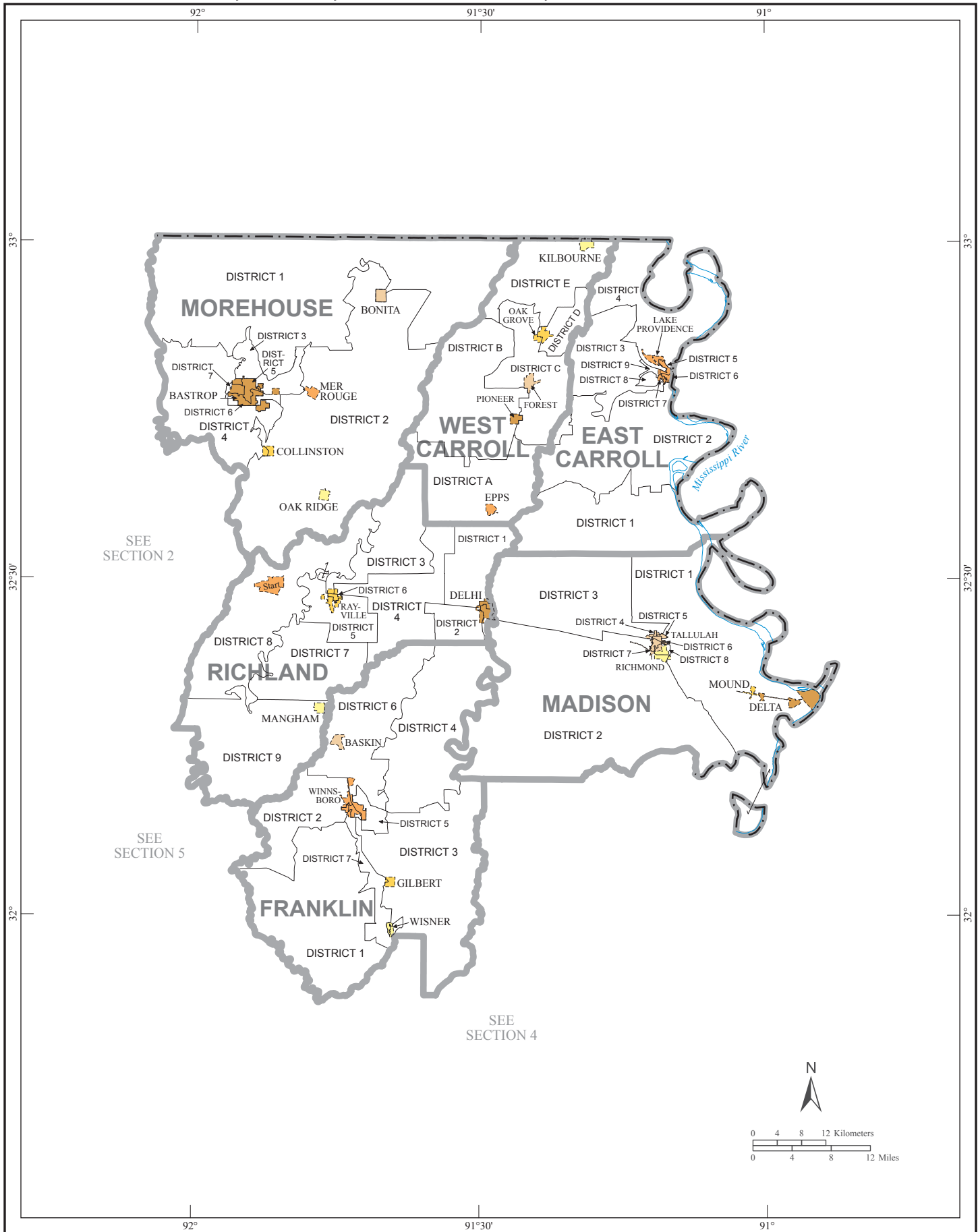
# American Indian Areas, Parishes, Parish Subdivisions, and Places - Section 1



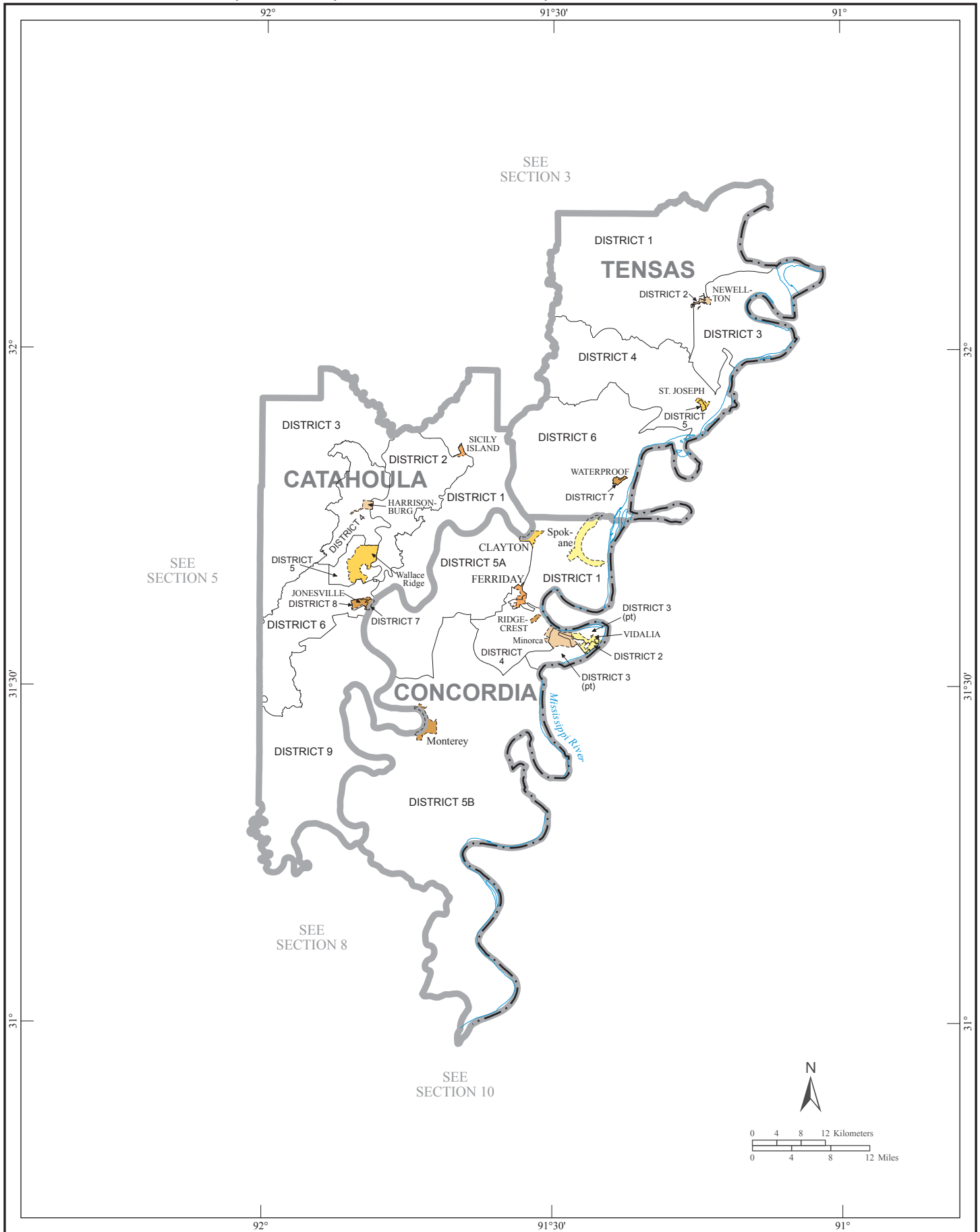
# American Indian Areas, Parishes, Parish Subdivisions, and Places - Section 2



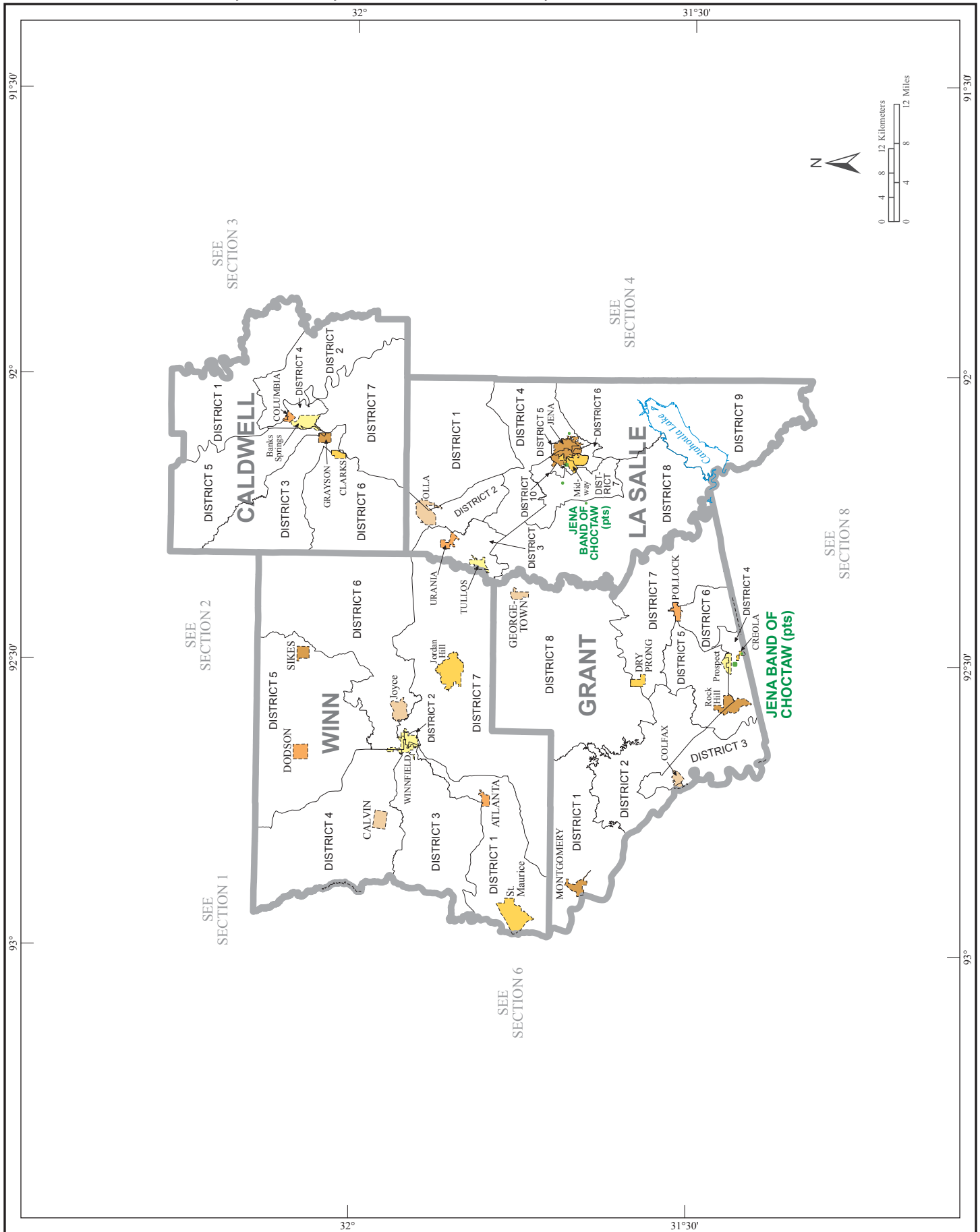
# American Indian Areas, Parishes, Parish Subdivisions, and Places - Section 3



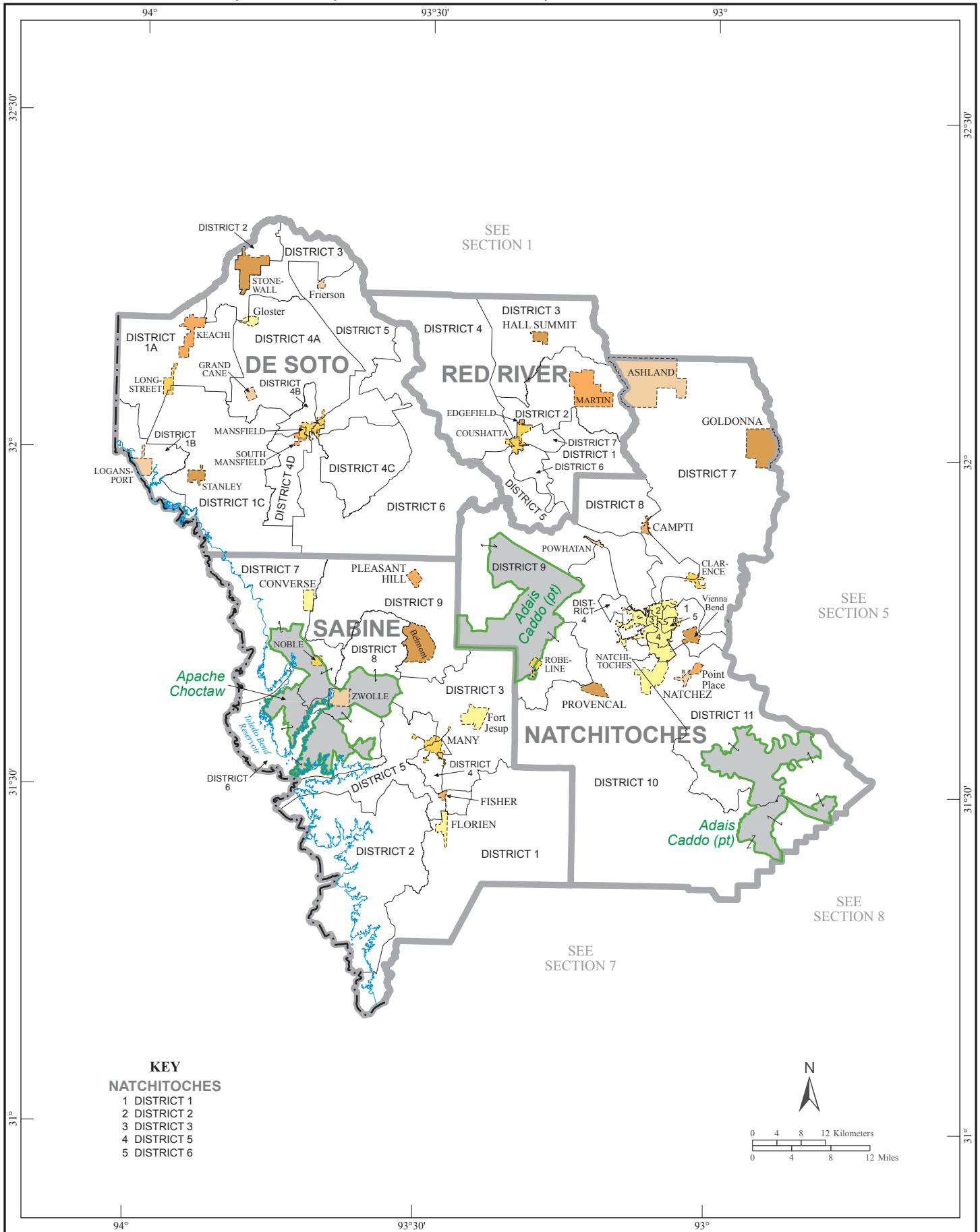
**American Indian Areas, Parishes, Parish Subdivisions, and Places - Section 4**



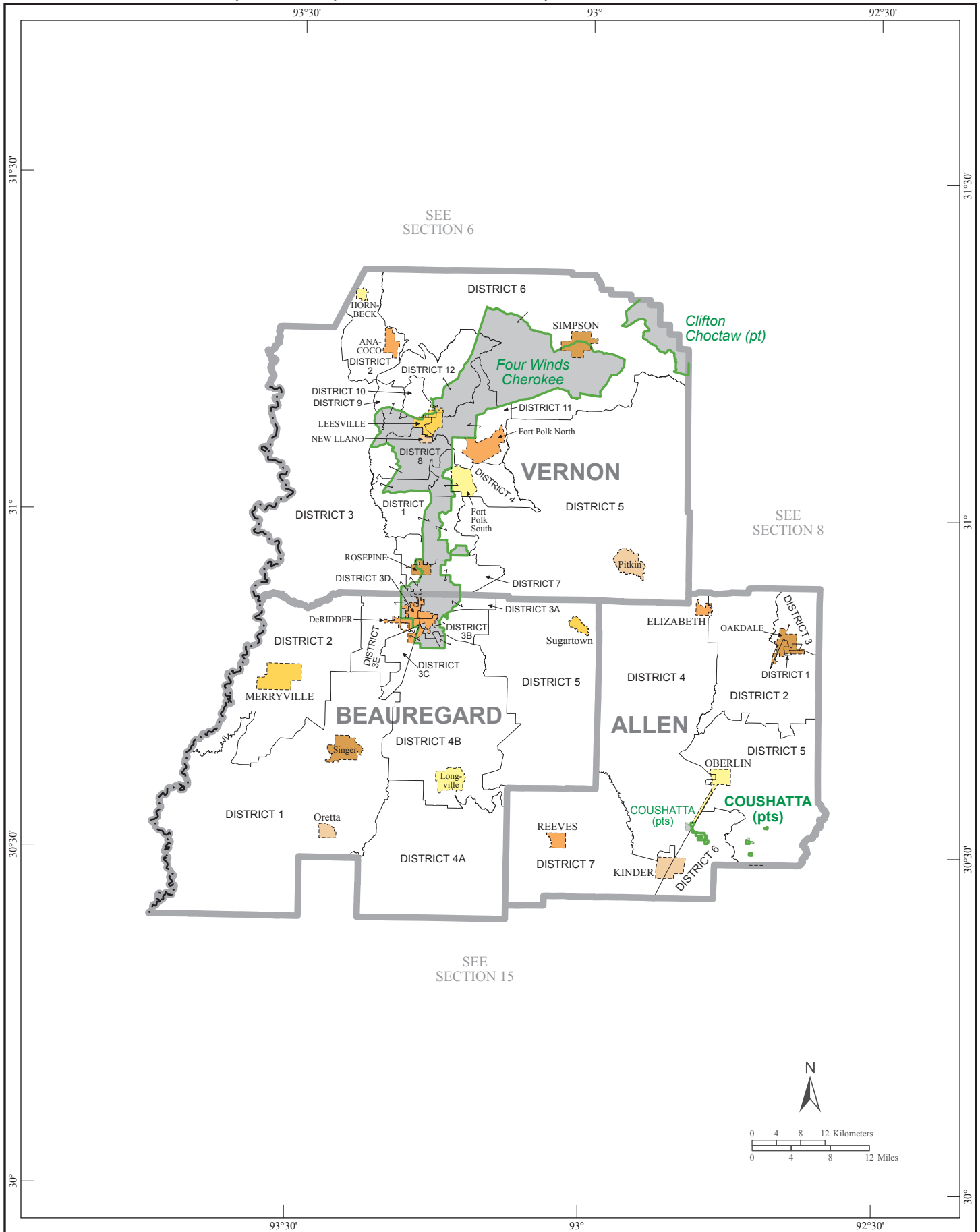
**American Indian Areas, Parishes, Parish Subdivisions, and Places - Section 5**



# American Indian Areas, Parishes, Parish Subdivisions, and Places - Section 6

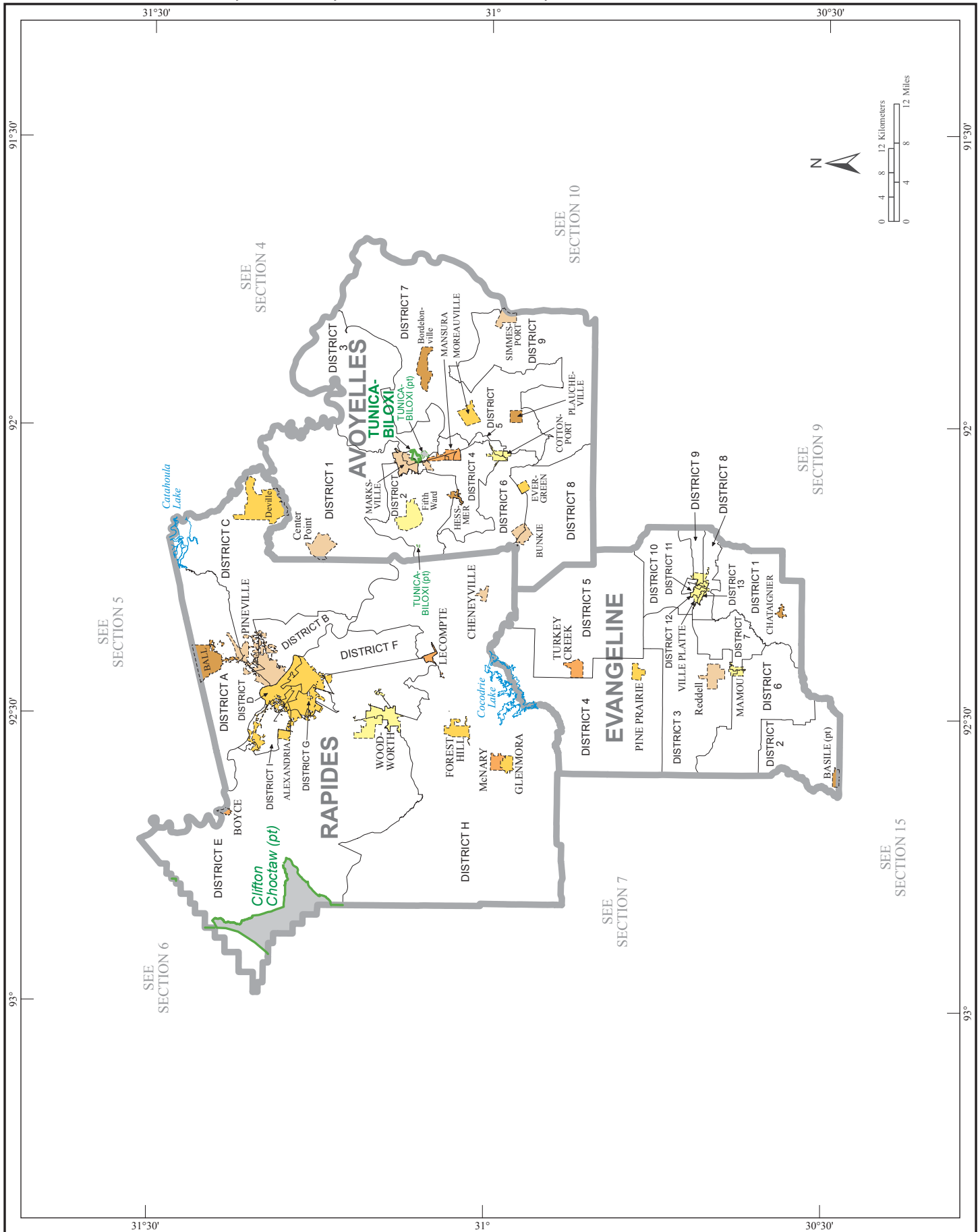


# American Indian Areas, Parishes, Parish Subdivisions, and Places - Section 7

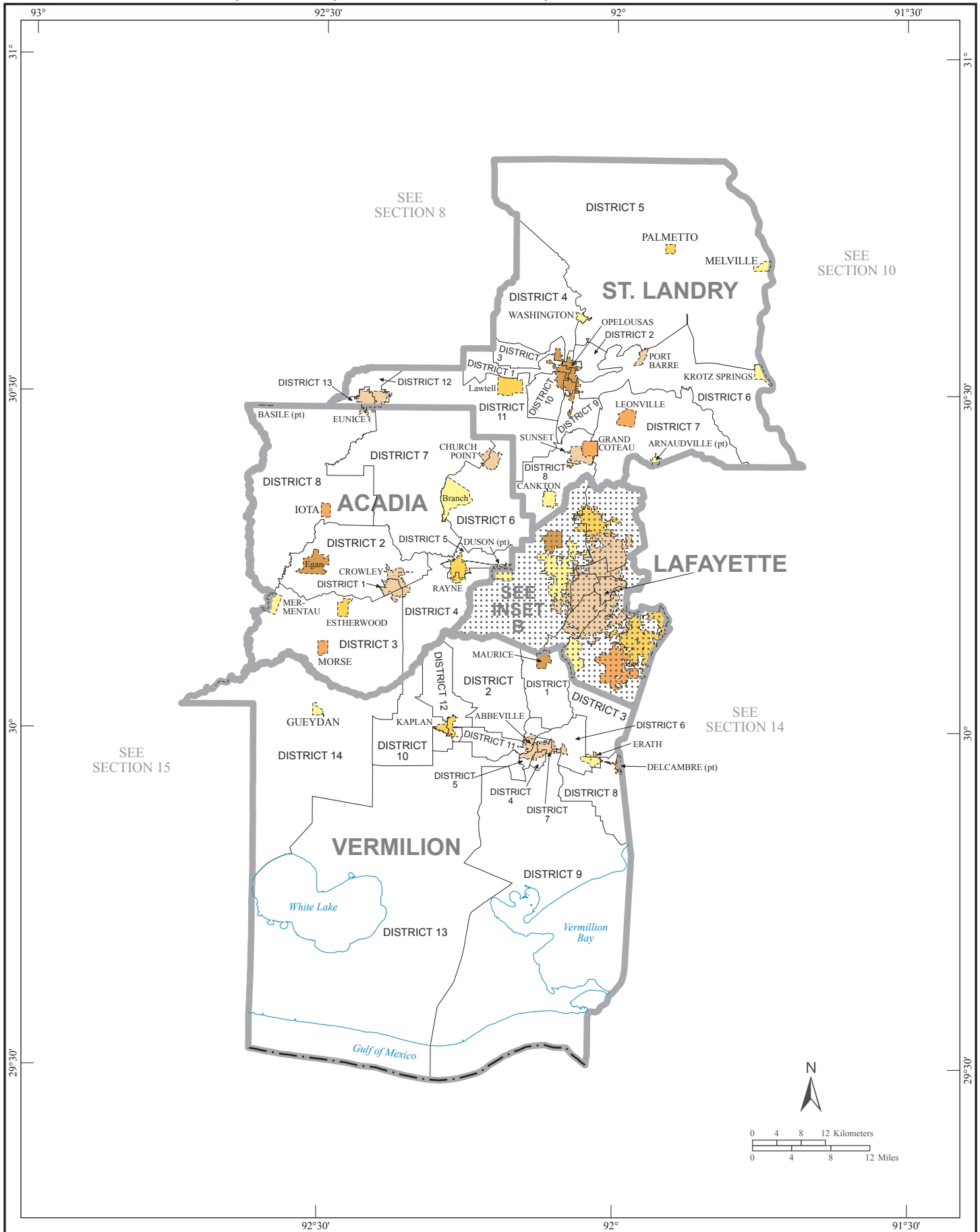




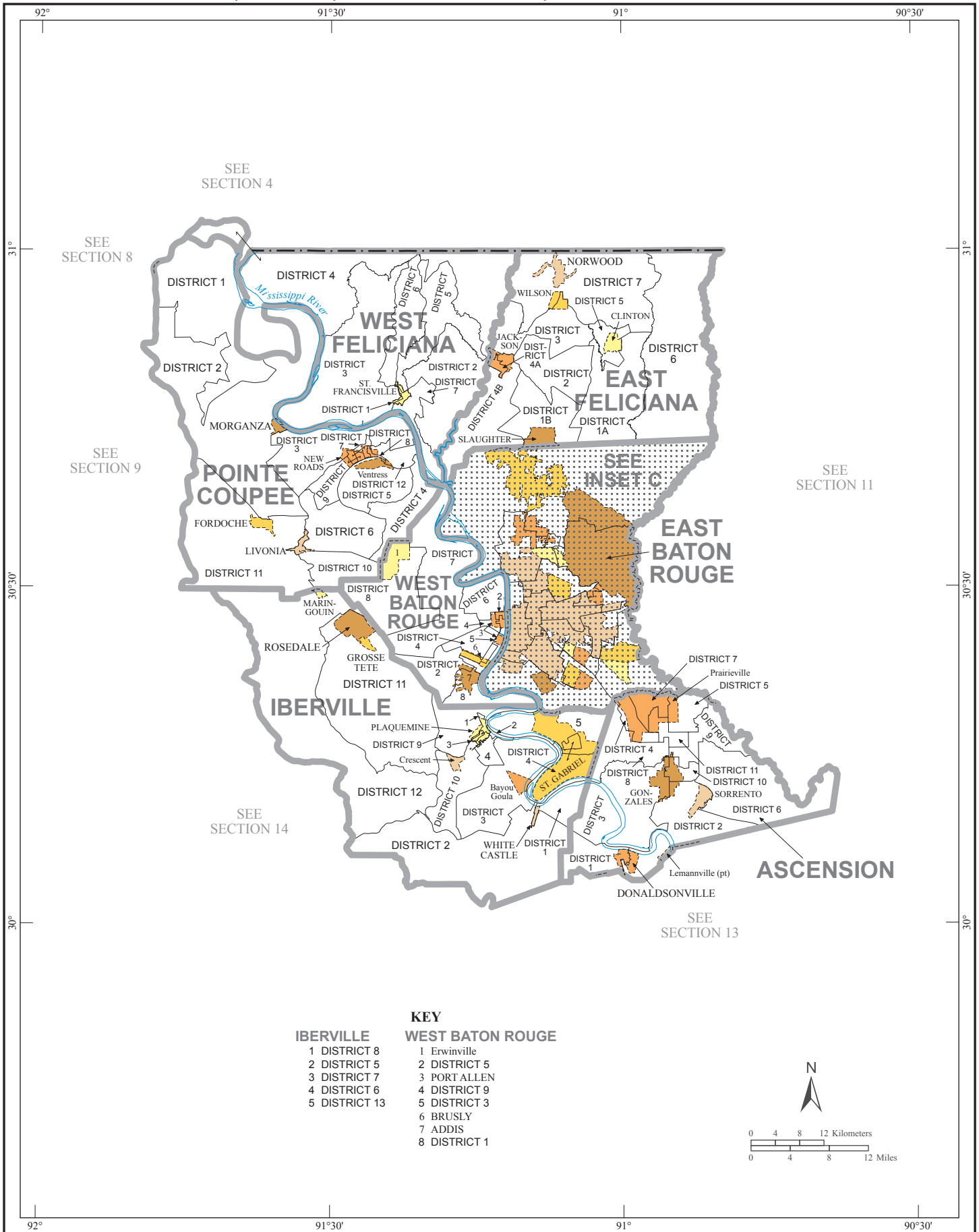
# American Indian Areas, Parishes, Parish Subdivisions, and Places - Section 8



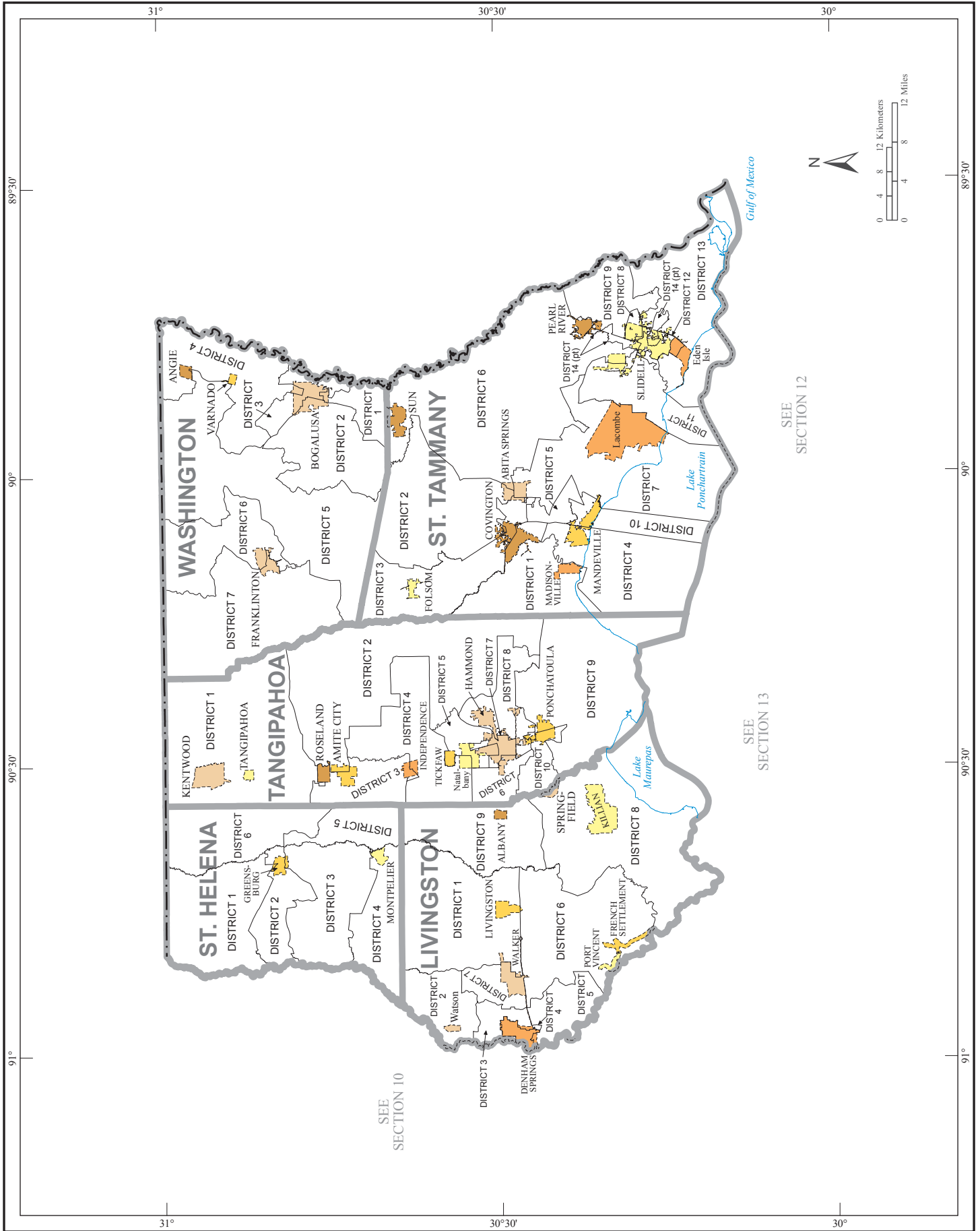
**American Indian Areas, Parishes, Parish Subdivisions, and Places - Section 9**



**American Indian Areas, Parishes, Parish Subdivisions, and Places - Section 10**

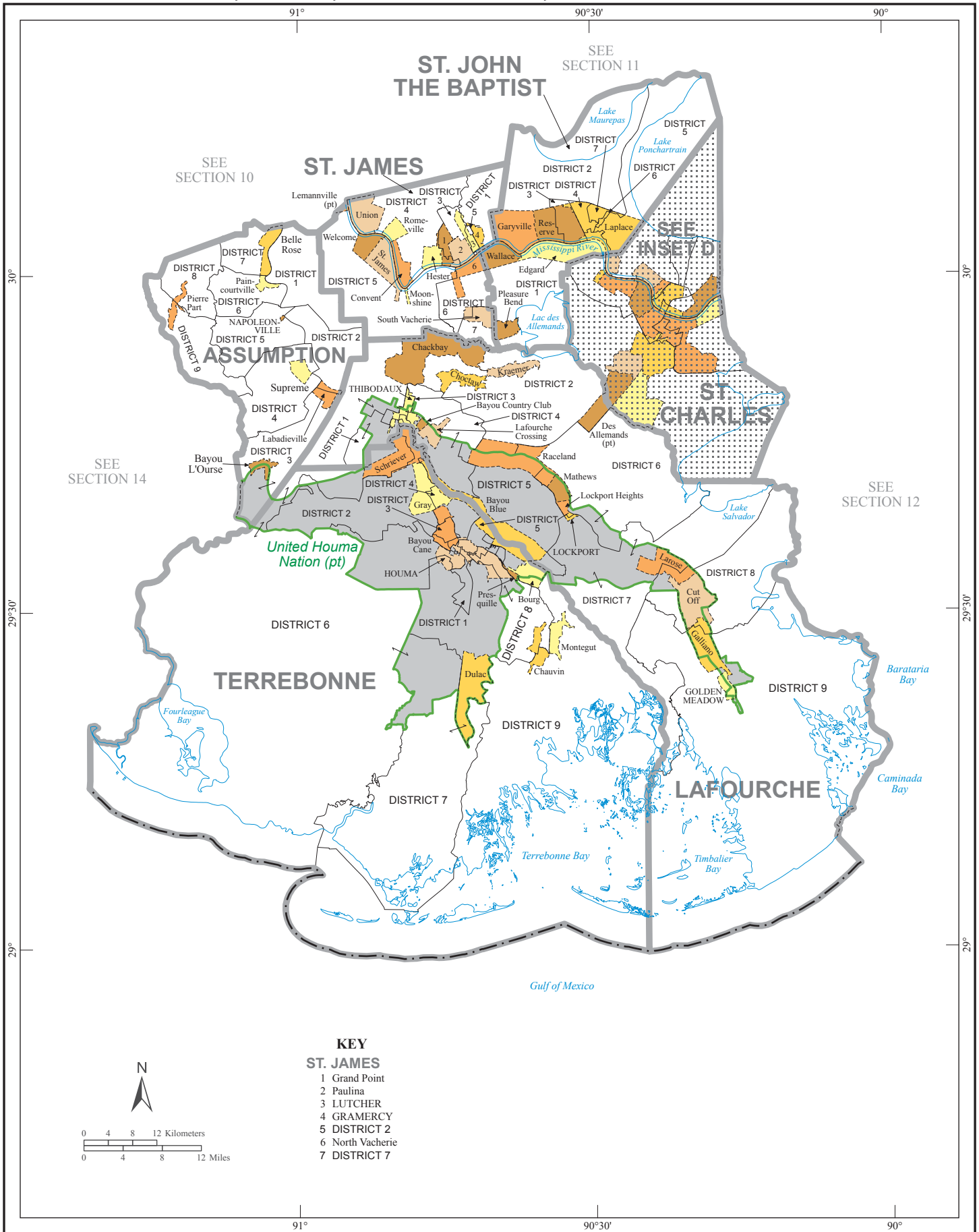


American Indian Areas, Parishes, Parish Subdivisions, and Places - Section 11

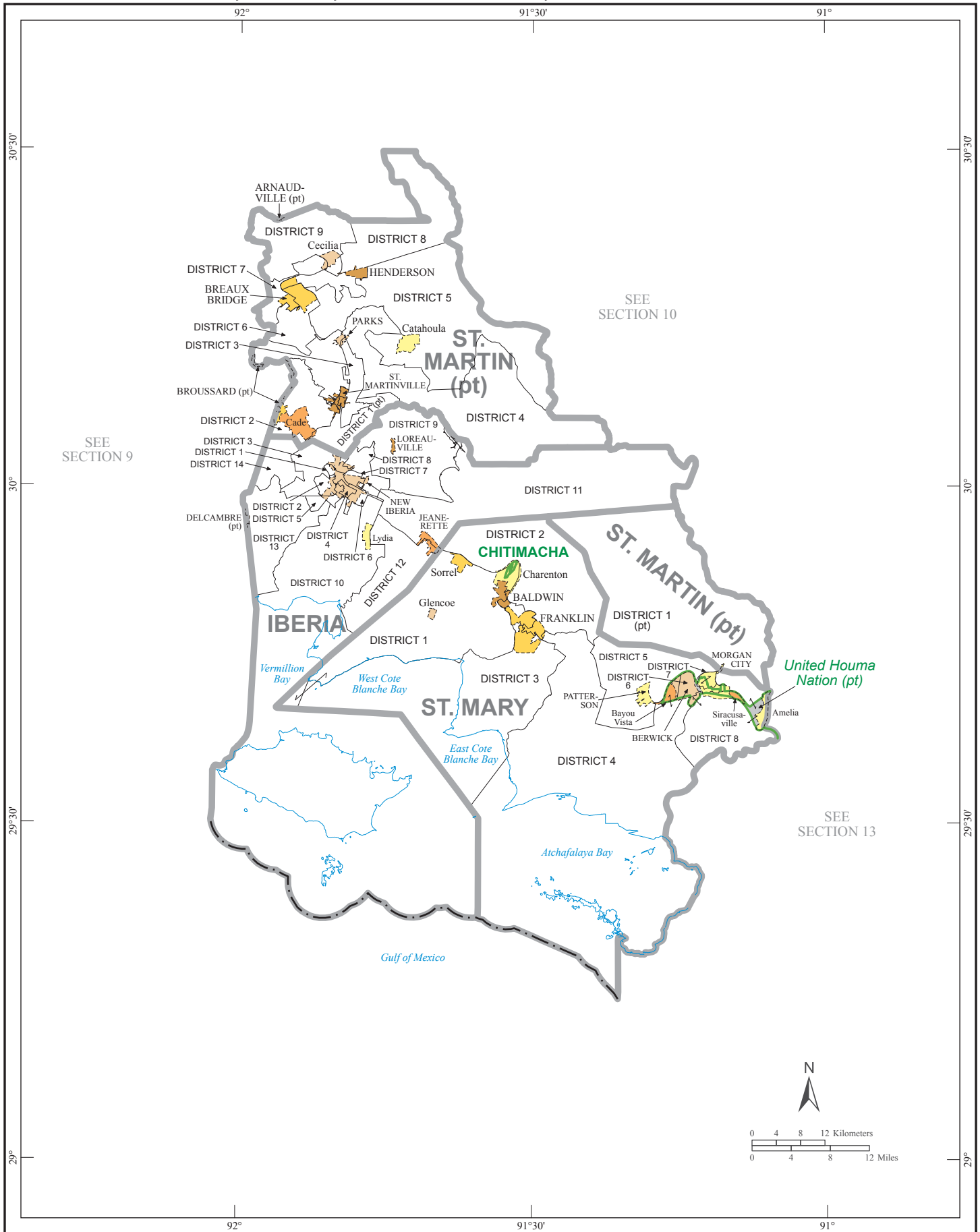




**American Indian Areas, Parishes, Parish Subdivisions, and Places - Section 13**

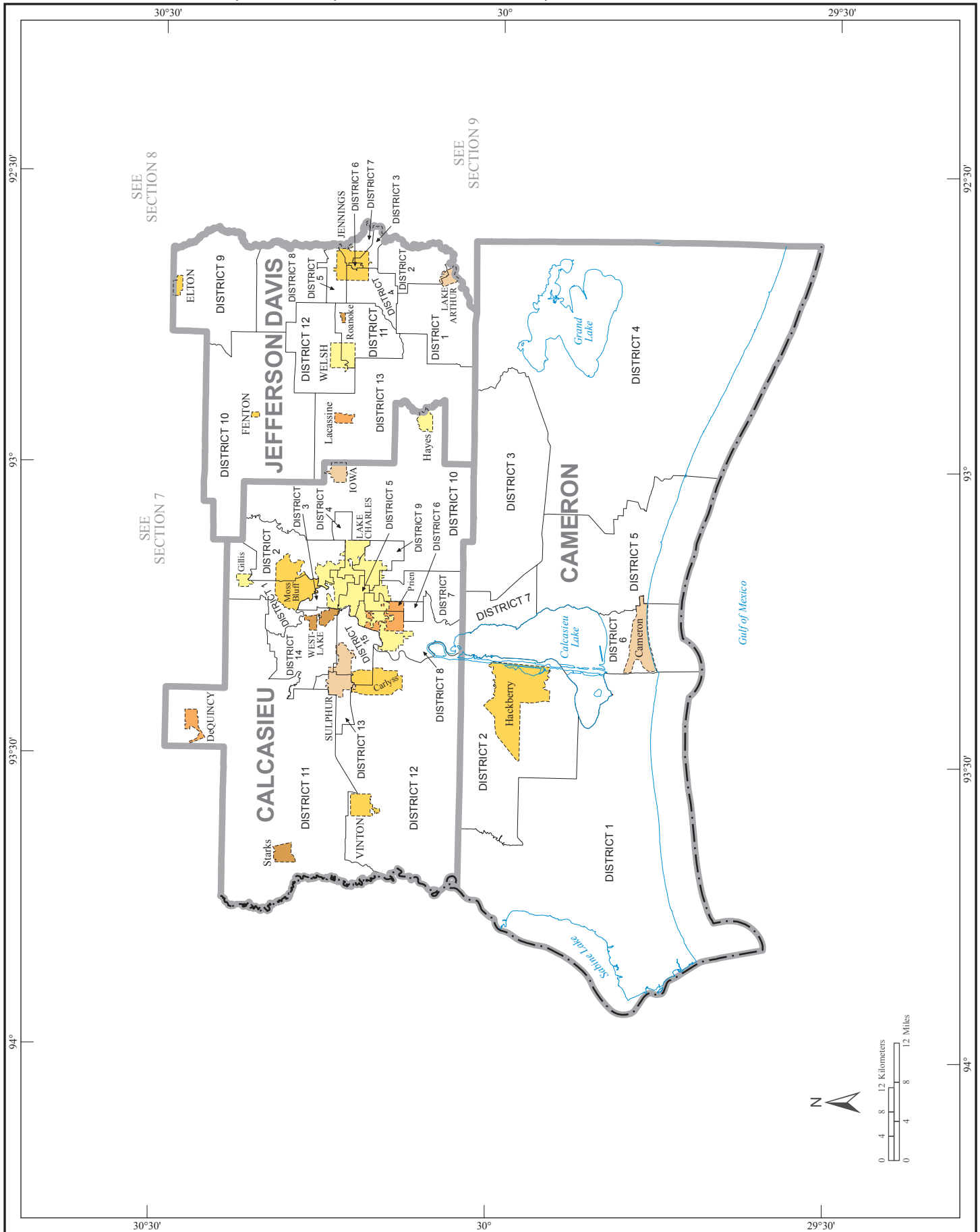


**American Indian Areas, Parishes, Parish Subdivisions, and Places - Section 14**



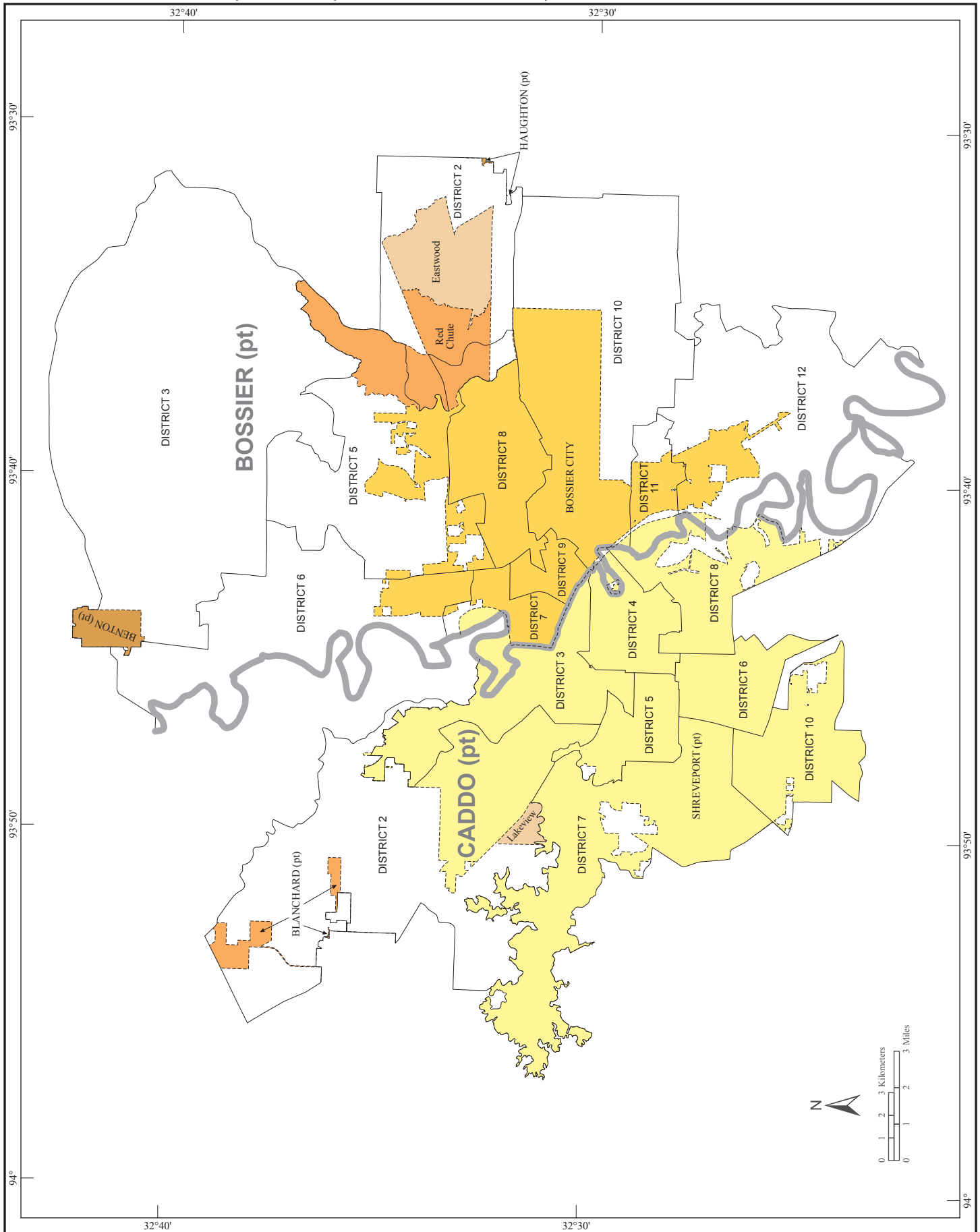


# American Indian Areas, Parishes, Parish Subdivisions, and Places - Section 15

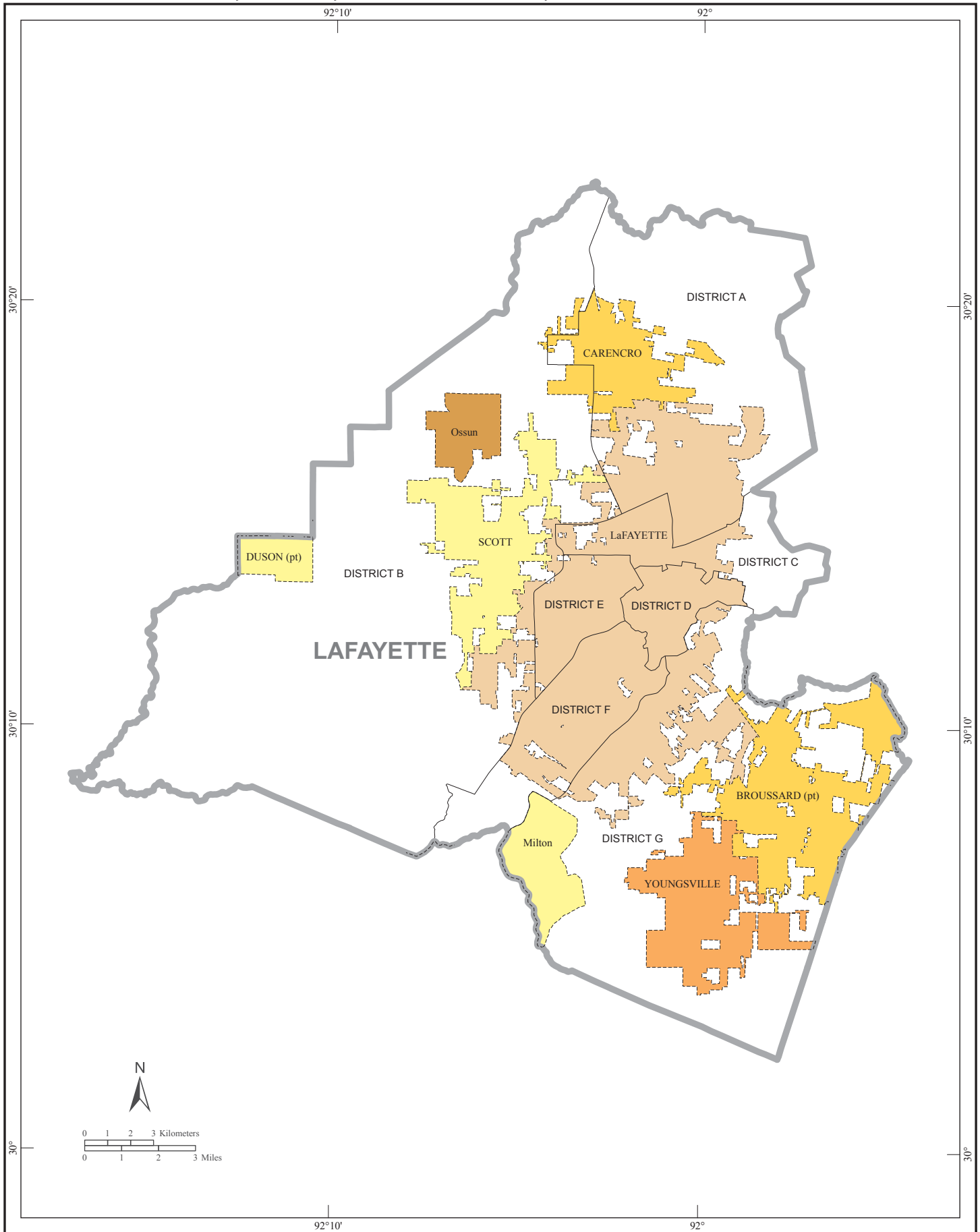




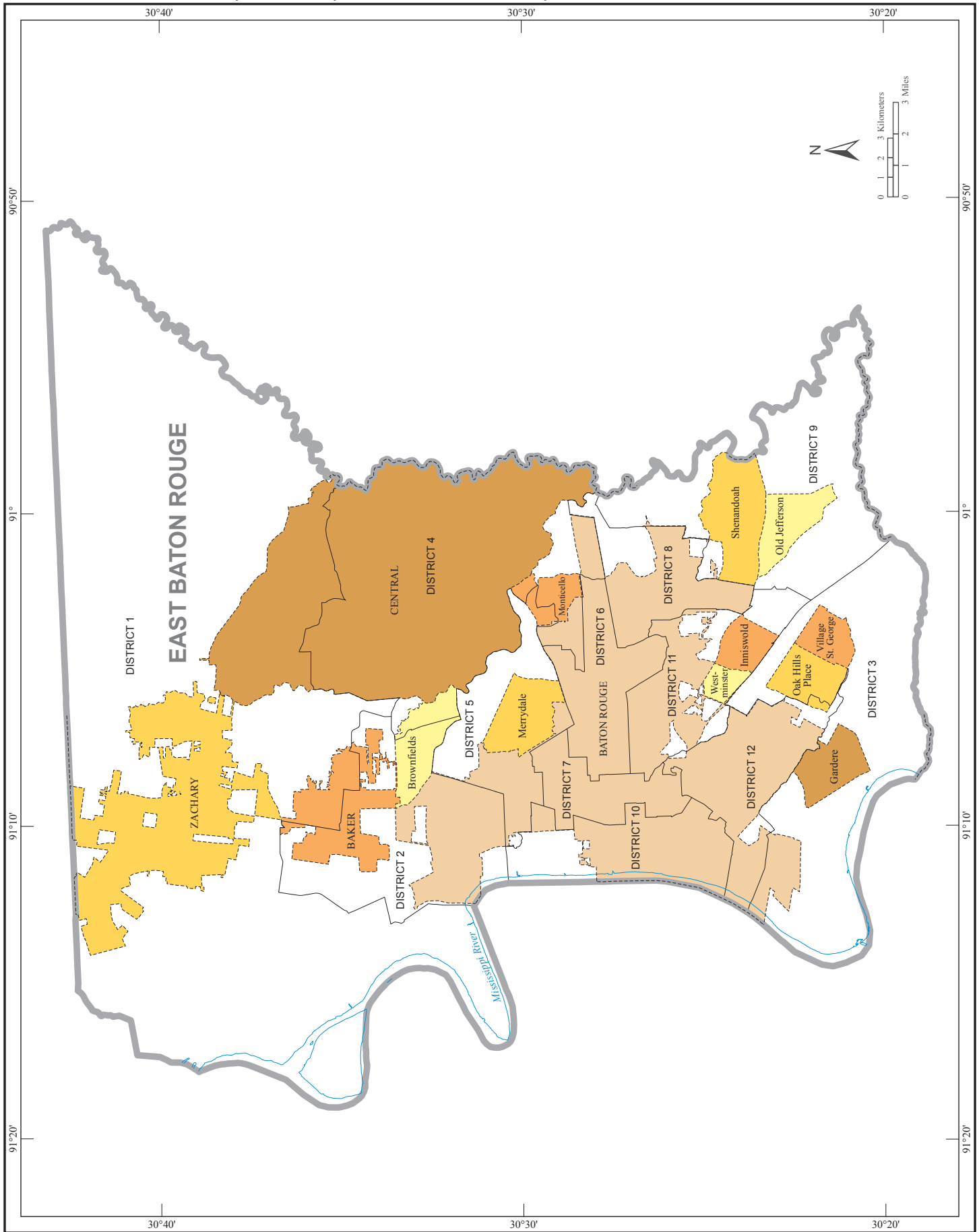
# American Indian Areas, Parishes, Parish Subdivisions, and Places - Inset A



# American Indian Areas, Parishes, Parish Subdivisions, and Places - Inset B



# American Indian Areas, Parishes, Parish Subdivisions, and Places - Inset C



**American Indian Areas, Parishes, Parish Subdivisions, and Places - Inset D**

