

# Georgia: 2010

*Summary Population and Housing Characteristics*

## **2010 Census of Population and Housing**

Issued August 2012

CPH-1-12



U.S. Department of Commerce  
Economics and Statistics Administration  
U.S. CENSUS BUREAU  
*census.gov*

United States<sup>®</sup>  
**Census**  
**2010**



# Georgia: 2010

Issued August 2012

## *Summary Population and Housing Characteristics*

CPH-1-12



**U.S. Department of Commerce**

**Rebecca M. Blank,**  
Acting Secretary

**Rebecca M. Blank,**  
Deputy Secretary

**Economics and Statistics Administration**

**Vacant,**  
Under Secretary  
for Economic Affairs

**U.S. CENSUS BUREAU**  
**Thomas L. Mesenbourg,**  
Acting Director

SUGGESTED CITATION

U.S. Census Bureau,  
2010 Census of  
Population and Housing,  
*Summary Population and  
Housing Characteristics*,  
CPH-1-12, Georgia  
U.S. Government Printing Office,  
Washington, DC,  
2012



**Economics  
and Statistics  
Administration**

**Vacant,**  
Under Secretary for  
Economic Affairs



**U.S. CENSUS BUREAU**

**Thomas L. Mesenbourg,**  
Acting Director

**Nancy A. Potok,**  
Deputy Director and  
Chief Operating Officer

**Vacant,**  
Associate Director  
for Demographic Programs

**Enrique J. Lamas,**  
Chief, Population Division



# CONTENTS

List of Statistical Tables. . . . .	v
How to Use This Census Report . . . . .	I-1
Table Finding Guide . . . . .	II-1
User Notes . . . . .	III-1
Statistical Tables . . . . .	1
Appendixes	
A Geographic Terms and Concepts . . . . .	*
B Definitions of Subject Characteristics . . . . .	*
C Data Collection and Processing Procedures. . . . .	*
D Questionnaire. . . . .	*
E Maps . . . . .	E-1
F Operational Overview and Accuracy of the Data . . . . .	*
G Residence Rule and Residence Situations for the 2010 Census of the United States. . . . .	*
H Acknowledgments . . . . .	*

\*Appendix may be found in the separate volume, CPH-1-A, *Summary Population and Housing Characteristics, Selected Appendixes*, on the Internet at <[www.census.gov/prod/cen2010/cph-1-a.pdf](http://www.census.gov/prod/cen2010/cph-1-a.pdf)>.



LIST OF  
STATISTICAL  
TABLES

Table no.	Title	Page
<b>1.</b>	<b>Age and Sex: 2010</b> . . . . . State, County, County Subdivision, Place	2
<b>2.</b>	<b>Age and Sex: 2010</b> . . . . . State, County, Place	48
<b>3.</b>	<b>Race and Hispanic or Latino Origin: 2010</b> . . . . . State, County, County Subdivision, Place	76
<b>4.</b>	<b>Race and Hispanic or Latino Origin: 2010</b> . . . . . State, County, Place	122
<b>5.</b>	<b>Population for Selected Categories of Race: 2010</b> . . . . . State, County, County Subdivision, Place	150
<b>6.</b>	<b>Population for Selected Categories of Race: 2010</b> . . . . . State, County, Place	173
<b>7.</b>	<b>Households and Families: 2010</b> . . . . . State, County, County Subdivision, Place	187
<b>8.</b>	<b>Households and Families: 2010</b> . . . . . State, County, Place	210
<b>9.</b>	<b>Household Relationship and Group Quarters Population: 2010</b> . . . . . State, County, County Subdivision, Place	224
<b>10.</b>	<b>Household Relationship and Group Quarters Population: 2010</b> . . . . . State, County, Place	247
<b>11.</b>	<b>Housing Occupancy and Tenure: 2010</b> . . . . . State, County, County Subdivision, Place	261
<b>12.</b>	<b>Housing Occupancy and Tenure: 2010</b> . . . . . State, County, Place	284
<b>13.</b>	<b>Occupied Housing Units (Households) by Race and Hispanic or Latino Origin of Householder: 2010</b> . . . . . State, County, County Subdivision, Place	298
<b>14.</b>	<b>Occupied Housing Units (Households) by Race and Hispanic or Latino Origin of Householder: 2010</b> . . . . . State, County, Place	321
<b>15.</b>	<b>Land Area and Population Density: 2010</b> . . . . . State, County, County Subdivision, Place	335
<b>16.</b>	<b>Land Area and Population Density: 2010</b> . . . . . State, County, Place	347

---

<b>17. Age and Sex for the American Indian and Alaska Native Population (One Race): 2010</b> .....	354
American Indian Area, County	
<b>18. Race and Hispanic or Latino Origin: 2010</b> .....	356
American Indian Area, County	
<b>19. Population for Selected Categories of Race for American Indian and Alaska Native Areas: 2010</b> .....	358
American Indian Area, County	
<b>20. Households and Families With American Indian and Alaska Native Householder (One Race): 2010</b> .....	359
American Indian Area, County	
<b>21. Household Relationship and Group Quarters Population for the American Indian and Alaska Native Population (One Race): 2010</b> .....	360
American Indian Area, County	
<b>22. Housing Occupancy and Tenure: 2010</b> .....	361
American Indian Area, County	
<b>23. Occupied Housing Units (Households) by Race and Hispanic or Latino Origin of Householder: 2010</b> .....	362
American Indian Area, County	
<b>24. Land Area and Population Density: 2010</b> .....	363
American Indian Area, County	

# How to Use This Census Report

---

## CONTENTS

	Page
Introduction .....	I-1
How to Find Geographic Areas and Subject Matter Data .....	I-2
How to Use the Statistical Tables .....	I-2
Graphics .....	I-4
User Notes .....	I-4
Appendixes .....	I-5

## INTRODUCTION

Data from the 2010 Census for the United States and Puerto Rico are presented in two printed report series and a single report for American Indians and Alaska Natives by tribe:

1. CPH-1, *Summary Population and Housing Characteristics*
2. CPH-2, *Population and Housing Unit Counts*
3. CPH-3, *Characteristics of American Indians and Alaska Natives by Tribe*

The data from the 2010 Census were derived from a limited number of basic questions asked of the entire population and about every housing unit. Appendix D (see *Selected Appendixes* report at [www.census.gov/prod/cen2010/cph-1-a.pdf](http://www.census.gov/prod/cen2010/cph-1-a.pdf)) presents a facsimile of the questionnaire pages used to collect the data included in this report. Note that the “long form” data included in previous censuses are not included in the 2010 Census.

The CPH-1, *Summary Population and Housing Characteristics*, report series provides data based on age, Hispanic or Latino origin, household relationship, race, sex, tenure (owner- or renter-occupied), and vacancy characteristics. Land area measurements and population density also are provided. This series is similar to the Census 2000 PHC-1 series.

The CPH-2, *Population and Housing Unit Counts*, report series provides 2010 Census and historical comparisons of the population and housing unit counts. It also provides area measurements and density. The user notes section documents geographic changes over the past decade. This series is similar to the Census 2000 PHC-3 series.

In each series, there is one report for each state, the District of Columbia, and Puerto Rico, plus a United States summary report. Many tables in the United States summary reports include data for Puerto Rico.

The CPH-3, *Characteristics of American Indians and Alaska Natives by Tribe*, report provides population and housing information for selected American Indian and Alaska Native tribes. This report is similar to the Census 2000 PHC-5 report. This is a single report covering the entire United States.

## HOW TO FIND GEOGRAPHIC AREAS AND SUBJECT MATTER DATA

This report includes a table finding guide to assist the user in locating those statistical tables that contain the desired data. The table finding guide lists alphabetically, by geographic area, the subjects shown in this report. To determine which tables in this report show data for a particular topic, find the subject in the left-hand column of the table finding guide and then look across the columns using the headings at the top for the desired type of geographic area. Figure I-1 is an example of a table finding guide.

The table finding guide does not include cross-classification of subject-matter items. Additional information to locate data within specific reports is provided in the headnote at the top of the table finding guide and in the footnotes at the bottom of the guide.

## HOW TO USE THE STATISTICAL TABLES

### Parts of a Statistical Table

The census data included in printed reports are arranged in tables. Each table includes four major parts: (1) heading, (2) boxhead, (3) stub, and (4) data field. A typical census report table is illustrated in Figure I-2.

The heading consists of the table number, title, and headnote. The table number indicates the position of the table within the report, while the title is a brief statement indicating the subjects and time reference of the data presented in the table. The headnote is enclosed in brackets and is located under the title. It contains statements that qualify, explain, or provide information pertaining to the entire table.

The boxhead is under the heading. This portion of the table, which contains the individual column heads or captions, describes the data in each vertical column. In the boxhead of many tables, a spanner appears across and above two or more column heads or across two or more lower spanners. The purpose of a spanner is to classify or qualify items below it or separate the table into identifiable blocks in terms of major aspects of the data.

The stub is located at the left edge of the table. It includes a listing of line or row captions or descriptions. At the top of the stub is the stubhead. The stubhead is considered to be an extension of the table title and usually shows generic geographic area designations and restrictions.

In the stub, several features are used to help the user better understand the contents of the table. Usually, a block of data lines is preceded by a sidehead. The sidehead, similar to a spanner, describes and classifies the stub entries following it. The use of indentation in a stub indicates the relationship of one data line to

Figure I-1.

### Table Finding Guide

#### SUBJECTS BY TYPE OF GEOGRAPHIC AREA AND TABLE NUMBER

Subjects covered in this guide are shown on the left side, and types of geographic areas are shown at the top. Table numbers shown in bold indicate that either all or part of the table is presented for the American Indian and Alaska Native population in American Indian and Alaska Native areas, or for the Native Hawaiian and Other Pacific Islander population in Hawaiian home lands. See CPH-1-A, *Summary Population and Housing Characteristics, Selected Appendixes* (<[www.census.gov/prod/cen2010/cph-1-a.pdf](http://www.census.gov/prod/cen2010/cph-1-a.pdf)>) for a description of area classifications (Appendix A) and for definitions and explanations of subject characteristics (Appendix B).

Subject	The state <sup>1</sup>	County <sup>2</sup>	Place		County subdivision		American Indian and Alaska Native area <sup>4</sup>	Hawaiian home land <sup>5</sup>
			By county and county sub-division	Alphabetically for the state	By county	Alphabetically for the state <sup>3</sup>		
<b>POPULATION CHARACTERISTICS</b>								
Age . . . . .	1, 2	1, 2	1	2	1	2	<b>17</b>	<b>25</b>
Average family size . . . . .	7, 8	7, 8	7	8	7	8	<b>20</b>	<b>28</b>
Average household size . . . . .	7, 8	7, 8	7	8	7	8	<b>20</b>	<b>28</b>
Families and family characteristics . . . . .	7, 8	7, 8	7	8	7	8	<b>20</b>	<b>28</b>
Group quarters population . . . . .	9, 10	9, 10	9	10	9	10	<b>21</b>	<b>29</b>
Hispanic or Latino origin . . . . .	3, 4	3, 4	3	4	3	4	<b>18</b>	<b>26</b>
	7, 8, 9,	7, 8, 9,						
Households and household characteristics . . . . .	10	10	7, 9	8, 10	7, 9	8, 10	<b>20, 21</b>	<b>28, 29</b>
Nonfamily households . . . . .	7, 8	7, 8	7	8	7	8	<b>20</b>	<b>28</b>
Population density . . . . .	15, 16	15, 16	15	16	15	16	<b>24</b>	<b>32</b>
Race . . . . .	3, 4, 5, 6	3, 4, 5, 6	3, 5	4, 6	3, 5	4, 6	<b>18, 19</b>	<b>26, 27</b>
Relationship to householder . . . . .	9, 10	9, 10	9	10	9	10	<b>21</b>	<b>29</b>
Sex . . . . .	1, 2	1, 2	1	2	1	2	<b>17</b>	<b>25</b>
Unmarried partner . . . . .	9, 10	9, 10	9	10	9	10	<b>21</b>	<b>29</b>
<b>HOUSING CHARACTERISTICS</b>								
Average household size by tenure . . . . .	11, 12	11, 12	11	12	11	12	<b>22</b>	<b>30</b>
Hispanic or Latino origin of householder . . . . .	13, 14	13, 14	13	14	13	14	<b>23</b>	<b>31</b>
Occupancy characteristics . . . . .	11, 12	11, 12	11	12	11	12	<b>22</b>	<b>30</b>
Race of householder . . . . .	13, 14	13, 14	13	14	13	14	<b>23</b>	<b>31</b>
Tenure . . . . .	11, 12	11, 12	11	12	11	12	<b>22</b>	<b>30</b>
Vacancy characteristics . . . . .	11, 12	11, 12	11	12	11	12	<b>22</b>	<b>30</b>
<b>GEOGRAPHIC CHARACTERISTICS</b>								
Land area . . . . .	15, 16	15, 16	15	16	15	16	<b>24</b>	<b>32</b>
Population density . . . . .	15, 16	15, 16	15	16	15	16	<b>24</b>	<b>32</b>

<sup>1</sup> State, District of Columbia, or Puerto Rico.

<sup>2</sup> Parish in Louisiana; city and borough, municipality, borough, or census area in Alaska; and municipio in Puerto Rico. In Maryland, Missouri, Nevada, and Virginia, one or more cities are independent of counties and are treated as statistical equivalents of counties. The entire District of Columbia, which has no counties, is treated as a county equivalent.

<sup>3</sup> County subdivisions within the state are shown alphabetically with places for the following 12 states: Connecticut, Maine, Massachusetts, Michigan, Minnesota, New Hampshire, New Jersey, New York, Pennsylvania, Rhode Island, Vermont, and Wisconsin.

<sup>4</sup> American Indian and Alaska Native areas include state and federal American Indian reservations; Oklahoma tribal statistical areas (OTSA); Alaska Native village statistical areas (ANVSAs); tribal designated statistical areas (TDSAs); state designated tribal statistical areas (SDTSAs); and Alaska Native Regional Corporations (ANRCs).

<sup>5</sup> Tables for these areas appear only in the report for Hawaii.

Figure I-2.  
PARTS OF A STATISTICAL TABLE

Table number and title: Table 6. Population for Selected Categories of Race: 2010

Headnote: For information on confidentiality protection, nonsampling error, and definitions, see Selected Appendixes at <www.census.gov/prod/cen2010/cph-1-a.pdf>

Column head: Race in combination with one or more other races; Race alone or in combination with one or more other races

Heading: Table 6. Population for Selected Categories of Race: 2010

Stubhead: State, County, Place

Boxhead: White, Black or African American, American Indian and Alaska Native, Asian, Native Hawaiian and Other Pacific Islander, Some Other Race

Sidehead: COUNTY, PLACE

Stub: 20 Delaware

Data field: Population counts for various racial categories across counties and places in Delaware.

State County Place	Race in combination with one or more other races						Race alone or in combination with one or more other races					
	White	Black or African American	American Indian and Alaska Native	Asian	Native Hawaiian and Other Pacific Islander	Some Other Race	White	Black or African American	American Indian and Alaska Native	Asian	Native Hawaiian and Other Pacific Islander	Some Other Race
Delaware.....	18,775	14,109	5,718	5,152	816	5,026	637,392	205,923	9,899	33,701	1,216	35,545
<b>COUNTY</b>												
Kent County.....	4,523	3,595	1,558	1,215	215	838	114,522	42,508	2,601	4,521	306	4,073
New Castle County.....	10,502	7,849	2,895	3,333	409	3,171	363,457	135,735	4,469	26,633	508	22,286
Sussex County.....	3,750	2,565	1,265	604	192	1,017	159,413	27,680	2,829	2,547	342	9,186
<b>PLACE</b>												
Arden village, New Castle County.....	3	1	1	2	0	1	428	6	3	3	0	3
Ardencroft village, New Castle County.....	1	0	0	1	0	0	199	21	0	12	0	0
Ardersoon village, New Castle County.....	8	2	0	5	0	2	256	4	0	13	0	2
Bear CDP, New Castle County.....	522	447	149	132	11	201	10,298	7,129	211	944	16	1,527
Bellfonte town, New Castle County.....	13	5	2	5	2	7	1,096	80	4	19	3	9
Bethany Beach town, Sussex County.....	5	1	1	1	0	0	1,054	5	1	5	0	0
Bethel town, Sussex County.....	2	2	0	0	0	0	164	8	0	1	0	0
Blades town, Sussex County.....	45	46	6	0	3	7	802	391	15	10	3	74
Bowers town, Kent County.....	3	1	1	1	0	1	318	7	4	5	0	5
Bridgetown town, Sussex County.....	62	51	16	8	5	12	1,391	545	19	14	7	152
<b>Brookside CDP, New Castle County.....</b>	<b>445</b>	<b>225</b>	<b>118</b>	<b>80</b>	<b>35</b>	<b>125</b>	<b>10,218</b>	<b>3,070</b>	<b>172</b>	<b>529</b>	<b>37</b>	<b>912</b>
Camden town, Kent County.....	124	104	49	52	0	13	2,413	920	60	180	1	63
Cheswold town, Kent County.....	50	32	32	12	10	13	793	497	88	46	10	47
Claymont CDP, New Castle County.....	149	112	34	32	5	25	5,435	2,344	62	347	14	240
Clayton town.....	73	73	21	16	1	13	2,105	791	27	33	1	63
Kent County (part).....	73	73	21	16	1	13	2,105	791	27	33	1	63
New Castle County (part).....	0	0	0	0	0	0	0	0	0	0	0	0
Dagsboro town, Sussex County.....	17	16	4	3	0	2	706	69	12	3	0	36
Delaware City city, New Castle County.....	64	46	16	5	0	5	1,473	341	17	22	0	20
Delmar town, Sussex County.....	75	67	21	7	1	4	1,281	237	27	18	1	19
Dewey Beach town, Sussex County.....	4	3	0	0	1	0	318	12	1	3	0	10
Dover city, Kent County.....	1,053	1,097	375	328	52	195	18,446	16,312	571	1,310	75	960
Dover Base Housing CDP, Kent County.....	216	122	47	85	23	37	2,699	580	55	163	32	200
Edgemont CDP, New Castle County.....	99	115	39	9	1	16	3,499	2,089	58	72	1	99
Ellendale town, Sussex County.....	8	13	6	3	2	0	242	125	6	5	4	15
Elmire town, New Castle County.....	165	123	44	33	0	116	4,435	925	92	139	0	786
Farmington town, Kent County.....	0	0	0	0	0	0	110	0	0	0	0	0
Felton town, Kent County.....	48	38	12	3	0	12	998	290	20	25	1	23
<b>Fenwick Island town, Sussex County.....</b>	<b>1</b>	<b>0</b>	<b>1</b>	<b>0</b>	<b>0</b>	<b>0</b>	<b>371</b>	<b>2</b>	<b>1</b>	<b>3</b>	<b>0</b>	<b>3</b>
Frankford town, Sussex County.....	10	11	4	0	2	5	407	249	4	11	2	190
Frederica town, Kent County.....	32	33	14	2	0	7	538	183	14	9	1	57
Georgetown town, Sussex County.....	200	85	51	8	2	133	3,191	1,018	328	78	11	2,038
Glasgow CDP, New Castle County.....	312	276	71	121	6	67	9,505	3,862	119	937	10	309
Greenville CDP, New Castle County.....	24	10	3	22	0	6	2,018	121	3	190	0	28
Greenwood town, Sussex County.....	28	12	17	5	0	0	718	211	17	13	0	48
Harrington city, Kent County.....	120	102	55	15	10	15	2,568	931	76	43	14	94
Hartly town, Kent County.....	0	0	0	0	0	0	72	0	1	0	1	0
Henlopen Acres town, Sussex County.....	0	0	0	0	0	0	118	3	0	1	0	0
Highland Acres CDP, Kent County.....	96	71	24	44	7	14	2,725	579	45	189	10	45
<b>Hockessin CDP, New Castle County.....</b>	<b>188</b>	<b>98</b>	<b>38</b>	<b>132</b>	<b>8</b>	<b>31</b>	<b>11,712</b>	<b>434</b>	<b>59</b>	<b>1,429</b>	<b>17</b>	<b>102</b>
Houston town, Kent County.....	2	2	0	1	0	1	346	22	2	4	0	3
Kent Acres CDP, Kent County.....	51	38	17	17	1	8	1,302	505	29	66	1	55
Kenton town, Kent County.....	8	6	2	0	0	0	342	12	2	0	0	13
Laurel town, Sussex County.....	135	155	33	38	15	37	1,889	1,668	75	72	33	188
Lepisk town, Kent County.....	6	6	0	0	0	0	170	9	4	0	0	6
Lewis city, Sussex County.....	14	26	17	4	1	1	2,502	237	27	14	3	10
Little Creek town, Kent County.....	5	1	4	0	0	0	214	6	7	1	0	1
Long Neck CDP, Sussex County.....	6	3	5	0	0	1	1,896	44	10	7	0	31
Magnolia town, Kent County.....	7	2	4	2	0	1	182	38	14	3	0	6
Middletown town, New Castle County.....	457	405	107	132	19	131	12,145	5,772	143	841	27	597
<b>Milford city.....</b>	<b>189</b>	<b>176</b>	<b>65</b>	<b>27</b>	<b>23</b>	<b>60</b>	<b>6,404</b>	<b>2,304</b>	<b>115</b>	<b>137</b>	<b>45</b>	<b>838</b>
Kent County (part).....	93	91	24	8	8	41	1,906	1,526	53	46	13	374
Sussex County (part).....	96	85	41	19	15	19	4,498	778	62	91	32	464
<b>Mildoro town, Sussex County.....</b>	<b>90</b>	<b>97</b>	<b>29</b>	<b>20</b>	<b>7</b>	<b>23</b>	<b>2,863</b>	<b>792</b>	<b>49</b>	<b>149</b>	<b>7</b>	<b>154</b>
Milville town, Sussex County.....	9	1	1	7	0	0	515	14	1	11	0	12
Milton town, Sussex County.....	75	76	20	3	0	12	2,027	497	38	18	1	92
Newark city, New Castle County.....	626	318	141	325	31	112	26,532	2,412	194	2,570	41	519
New Castle city, New Castle County.....	101	95	39	19	2	31	3,660	1,530	57	80	2	105
Newport town, New Castle County.....	29	26	6	5	2	9	744	220	9	23	2	100
North Star CDP, New Castle County.....	83	20	8	61	0	27	7,066	270	11	687	0	48
Ocean View town, Sussex County.....	17	8	6	5	1	3	1,835	24	7	29	1	8
Odesia town, New Castle County.....	12	10	4	5	0	2	334	35	4	9	0	2

20 Delaware  
State name and page number

Summary Population and Housing Characteristics  
U.S. Census Bureau, 2010 Census  
Report title

another. Indented data lines represent subcategories that, in most instances, sum to a total. Occasionally in tables, it is desirable to show one or more single-line subcategories that do not sum to the total.

The data field is that part of the statistical table that contains the data. It extends from the bottom of the boxhead to the bottom of the table and from the right of the stub to the right edge of the page.

Both geographic and subject-matter terms appear in tables. It is important to read the definitions of the terms used in the tables because census terms often are defined in special ways that reflect the manner in which the questions were asked and the data were tabulated. Definitions of geographic terms are provided in Appendix A of CPH-1-A, *Summary Population and Housing Characteristics, Selected Appendixes* at <www.census.gov/prod/cen2010/cph-1-a.pdf>. Census tables often include derived measures such as medians, means, percentages, and ratios. These and other subject-matter terms are defined in Appendix B of the same report.

---

## Symbols and Geographic Abbreviations

The following symbols are used in the tables and explanations of subjects covered in 2010 Census reports:

- A dash “–” represents zero or a derived measure that rounds to less than 0.1. This symbol appears only in the 2010 Census CPH-2, *Population and Housing Unit Counts*, report series.
- (X) means not applicable. In the 1990 and earlier decennial census reports, three dots “...” meant not applicable.
- (NA) means not available.
- The superscript prefix “r” indicates that a Census 2000 count has been revised since the publication of the Census 2000 reports as a result of certified Count Question Resolution (CQR) changes (see also <[www.census.gov/prod/cen2000/notes/errata.pdf](http://www.census.gov/prod/cen2000/notes/errata.pdf)>). This symbol appears only in the 2010 Census CPH-2, *Population and Housing Unit Counts*, report series.
- A minus sign “–” preceding a figure denotes decrease. The minus sign appears only in the 2010 Census CPH-2, *Population and Housing Unit Counts*, report series.

The following are examples of geographic abbreviations and terms that may be used in the tables in this report:

- A “(part)” next to the name of a geographic area in a hierarchical presentation indicates that the geographic entity is located only partially in the superior geographic entity. For example, a “(part)” next to a place name in a county subdivision-place hierarchy indicates that the place is located in more than one county subdivision. (Places also may be “split” by county, congressional district, urban/rural, metropolitan area, voting district, and other geographic boundaries, depending on the presentation.) Other geographic entities also can be “split” by a higher level entity. The exception is a tabulation block, which is unique within all geographic entities in census products.
- ANVSA is Alaska Native village statistical area.
- ANRC is Alaska Native Regional Corporation.
- CCD is census county division.
- CDP is census designated place.
- CSA is combined statistical area.
- NECTA is New England city and town area.
- Metro Area is metropolitan statistical area.
- Micro Area is micropolitan statistical area.
- OTSA is Oklahoma tribal statistical area.
- SDTSA is state designated tribal statistical area.
- TDSA is tribal designated statistical area.
- UT is unorganized territory.

## GRAPHICS

Charts, statistical maps, and other graphic summaries are included in some 2010 Census reports.

## USER NOTES

User notes include corrections, errata, and related explanatory information. They also provide information about unique characteristics of the report and changes or corrections made too late to be reflected in the text or tables themselves. However, sometimes this information becomes available too late to be reflected even in the user notes. Therefore, updates are available in the *Notes and Errata* document at <[www.census.gov/prod/cen2010/notes/errata.pdf](http://www.census.gov/prod/cen2010/notes/errata.pdf)>.



---

## APPENDIXES

Appendixes A through D and F through H, described below, are in the separate volume, CPH-1-A, *Summary Population and Housing Characteristics, Selected Appendixes*, on the Internet at <[www.census.gov/prod/cen2010/cph-1-a.pdf](http://www.census.gov/prod/cen2010/cph-1-a.pdf)>. Appendix E is included in this report.

**Appendix A, Geographic Terms and Concepts.** Provides definitions of the types of geographic areas and related information used in census products.

**Appendix B, Definitions of Subject Characteristics.** Contains definitions for the subject-matter terms used in census products, including explanations of derived measures, limitations of the data, and comparability with previous censuses. The subjects are listed alphabetically. Population characteristics are defined first, followed by the definitions of the housing subjects.

**Appendix C, Data Collection and Processing Procedures.** Explains the 2010 Census mission and scope and provides thumbnail descriptions of 2010 Census operations.

**Appendix D, Questionnaire.** Presents a facsimile of the 2010 Census questionnaire used to collect the data in this report.

**Appendix E, Maps.** Contains maps depicting the geographic areas shown in this report.

**Appendix F, Operational Overview and Accuracy of the Data.** Provides information on 2010 Census operations, including group quarters enumeration, confidentiality of the data, imputation of housing unit status and population counts, sources of errors in the data, and data editing.

**Appendix G, Residence Rule and Residence Situations for the 2010 Census of the United States.** Contains a description of the residence rule and residence situations used by Census Bureau staff to guide decisions on where people should be counted in the 2010 Census. This document is the basis for residence-related sections of questionnaires, collection instruments, field materials, and training materials.

**Appendix H, Acknowledgments.** Lists many of the U.S. Census Bureau staff who participated in report preparation.



# Table Finding Guide

## SUBJECTS BY TYPE OF GEOGRAPHIC AREA AND TABLE NUMBER

Subjects covered in this guide are shown on the left side, and types of geographic areas are shown at the top. Table numbers shown in bold indicate that either all or part of the table is presented for the American Indian and Alaska Native population in American Indian and Alaska Native areas, or for the Native Hawaiian and Other Pacific Islander population in Hawaiian home lands. See CPH-1-A, *Summary Population and Housing Characteristics, Selected Appendixes* (<[www.census.gov/prod/cen2010/cph-1-a.pdf](http://www.census.gov/prod/cen2010/cph-1-a.pdf)>) for a description of area classifications (Appendix A) and for definitions and explanations of subject characteristics (Appendix B).

Subject	The state <sup>1</sup>	County <sup>2</sup>	Place		County subdivision		American Indian and Alaska Native area <sup>4</sup>	Hawaiian home land <sup>5</sup>
			By county and county subdivision	Alphabetically for the state	By county	Alphabetically for the state <sup>3</sup>		
<b>POPULATION CHARACTERISTICS</b>								
Age . . . . .	1, 2	1, 2	1	2	1	2	<b>17</b>	<b>25</b>
Average family size . . . . .	7, 8	7, 8	7	8	7	8	<b>20</b>	<b>28</b>
Average household size . . . . .	7, 8	7, 8	7	8	7	8	<b>20</b>	<b>28</b>
Families and family characteristics . . . . .	7, 8	7, 8	7	8	7	8	<b>20</b>	<b>28</b>
Group quarters population . . . . .	9, 10	9, 10	9	10	9	10	<b>21</b>	<b>29</b>
Hispanic or Latino origin . . . . .	3, 4	3, 4	3	4	3	4	<b>18</b>	<b>26</b>
Households and household characteristics . . . . .	7, 8, 9, 10	7, 8, 9, 10	7, 9	8, 10	7, 9	8, 10	<b>20, 21</b>	<b>28, 29</b>
Nonfamily households . . . . .	7, 8	7, 8	7	8	7	8	<b>20</b>	<b>28</b>
Population density . . . . .	15, 16	15, 16	15	16	15	16		32
Race . . . . .	3, 4, 5, 6	3, 4, 5, 6	3, 5	4, 6	3, 5	4, 6	<b>18, 19</b>	<b>26, 27</b>
Relationship to householder . . . . .	9, 10	9, 10	9	10	9	10	<b>21</b>	<b>29</b>
Sex . . . . .	1, 2	1, 2	1	2	1	2	<b>17</b>	<b>25</b>
Unmarried partner . . . . .	9, 10	9, 10	9	10	9	10	<b>21</b>	<b>29</b>
<b>HOUSING CHARACTERISTICS</b>								
Average household size by tenure . . . . .	11, 12	11, 12	11	12	11	12	<b>22</b>	<b>30</b>
Hispanic or Latino origin of householder . . . . .	13, 14	13, 14	13	14	13	14	<b>23</b>	<b>31</b>
Occupancy characteristics . . . . .	11, 12	11, 12	11	12	11	12	<b>22</b>	<b>30</b>
Race of householder . . . . .	13, 14	13, 14	13	14	13	14	<b>23</b>	<b>31</b>
Tenure . . . . .	11, 12	11, 12	11	12	11	12	<b>22</b>	<b>30</b>
Vacancy characteristics . . . . .	11, 12	11, 12	11	12	11	12	<b>22</b>	<b>30</b>
<b>GEOGRAPHIC CHARACTERISTICS</b>								
Land area . . . . .	15, 16	15, 16	15	16	15	16	24	32
Population density . . . . .	15, 16	15, 16	15	16	15	16	24	32

<sup>1</sup> State, District of Columbia, or Puerto Rico.

<sup>2</sup> Parish in Louisiana; city and borough, municipality, borough, or census area in Alaska; and municipio in Puerto Rico. In Maryland, Missouri, Nevada, and Virginia, one or more cities are independent of counties and are treated as statistical equivalents of counties. The entire District of Columbia, which has no counties, is treated as a county equivalent.

<sup>3</sup> County subdivisions within the state are shown alphabetically with places for the following 12 states: Connecticut, Maine, Massachusetts, Michigan, Minnesota, New Hampshire, New Jersey, New York, Pennsylvania, Rhode Island, Vermont, and Wisconsin.

<sup>4</sup> American Indian and Alaska Native areas include state and federal American Indian reservations; Oklahoma tribal statistical areas (OTSAs); Alaska Native village statistical areas (ANVSAs); tribal designated statistical areas (TDSAs); state designated tribal statistical areas (SDTSAs); and Alaska Native Regional Corporations (ANRCs).

<sup>5</sup> Tables for these areas appear only in the report for Hawaii.



# User Notes

---

User notes include corrections, errata, and related explanatory information. These updates provide information about unique characteristics of the report and changes or corrections made too late to be reflected in the text or tables themselves. They are available in the *Notes and Errata* document at [www.census.gov/prod/cen2010/notes/errata.pdf](http://www.census.gov/prod/cen2010/notes/errata.pdf).

## **ADDITIONAL DEFINITIONS AND EXPLANATIONS OF THE DATA**

### **User Note 1**

Places within a state that have the same name are differentiated by the use of county name in parentheses. Because county name is appended to place names in selected tables in this report, the county name will appear twice for these places.



# STATISTICAL TABLES

Table 1.  
**Age and Sex: 2010**

[For information on confidentiality protection, nonsampling error, and definitions, see Selected Appendixes at <www.census.gov/prod/cen2010/cph-1-a.pdf>]

State County County Subdivision Place	Total population	Median age	Age								
			Under 5 years	5 to 17 years	18 to 20 years	21 to 24 years	25 to 34 years	35 to 44 years	45 to 54 years	55 to 59 years	60 to 64 years
<b>Georgia</b> .....	9,687,653	35.3	686,785	1,804,767	433,548	536,609	1,335,560	1,397,540	1,391,252	573,551	496,006
Appling County.....	18,236	38.1	1,306	3,388	694	806	2,193	2,372	2,688	1,163	1,170
Altamaha River CCD.....	3,190	39.2	207	604	113	133	353	431	497	214	207
Baxley CCD.....	9,706	36.5	721	1,867	377	469	1,220	1,236	1,378	589	595
Baxley city (part).....	4,375	36.3	358	867	160	191	544	503	621	263	239
Big Satilla Creek CCD.....	3,864	39.0	286	685	147	157	455	552	580	240	259
Baxley city (part).....	18	32.5	2	3	1	0	5	4	0	0	1
Graham city.....	291	37.9	18	62	8	9	30	47	40	18	25
Surrency-Troper CCD.....	1,476	44.5	92	232	57	47	165	153	233	120	109
Baxley city (part).....	7	30.5	0	3	0	0	2	0	0	0	0
Surrency town.....	201	45.3	15	31	7	4	23	20	26	14	14
Atkinson County.....	8,375	33.4	708	1,722	388	416	1,146	1,136	1,097	463	409
Axson CCD.....	1,245	36.0	91	237	50	67	164	167	193	78	59
Pearson CCD.....	5,053	32.8	439	1,064	240	248	710	710	637	266	234
Pearson city.....	2,117	30.3	205	454	119	126	306	276	258	95	71
Willacoochee CCD.....	2,077	34.0	178	421	98	101	272	259	267	119	116
Willacoochee city.....	1,391	32.6	123	301	66	66	176	165	174	87	64
Bacon County.....	11,096	36.9	825	2,001	402	542	1,483	1,506	1,443	781	633
Alma CCD.....	8,039	36.5	624	1,447	299	404	1,064	1,067	1,022	545	435
Alma city (part).....	3,450	34.2	290	638	148	180	512	412	408	204	156
Rockingham CCD.....	3,057	37.9	201	554	103	138	419	439	421	236	198
Alma city (part).....	16	44.5	2	3	1	0	1	1	5	1	0
Rockingham CDP.....	248	33.2	20	55	6	14	36	38	33	10	16
Baker County.....	3,451	41.6	220	581	134	161	360	422	520	279	244
Milford CCD.....	1,253	44.1	73	215	36	52	112	154	177	105	91
Newton CCD.....	2,198	40.1	147	366	98	109	248	268	343	174	153
Newton city.....	654	35.1	56	125	29	41	75	79	92	32	46
Baldwin County.....	45,720	34.1	2,775	6,576	4,222	4,190	5,528	5,161	6,365	2,821	2,574
Coopers CCD.....	7,036	39.0	393	1,073	293	330	1,056	1,054	1,232	482	394
Milledgeville city (part).....	1,061	37.7	0	5	45	109	305	259	231	67	25
East Baldwin CCD.....	5,400	39.6	356	1,041	180	211	574	790	838	380	336
Milledgeville city (part).....	4	39.5	0	0	0	2	0	0	1	1	0
Milledgeville CCD.....	33,284	31.6	2,026	4,462	3,749	3,649	3,898	3,317	4,295	1,959	1,844
Hardwick CDP.....	3,930	36.1	296	664	197	273	492	435	617	248	224
Milledgeville city (part).....	16,650	24.4	851	1,768	3,167	2,747	1,846	1,273	1,650	765	718
Banks County.....	18,395	38.4	1,132	3,511	756	813	2,101	2,668	2,817	1,183	1,114
Baldwin CCD.....	5,208	39.5	319	978	191	215	563	763	785	347	352
Alto town (part).....	516	29.0	61	94	28	32	97	69	73	14	22
Baldwin city (part).....	741	38.1	54	128	25	47	85	86	128	54	37
Homer CCD.....	5,017	38.5	315	968	210	230	546	722	749	298	328
Homer town.....	1,141	35.9	84	228	57	59	133	163	147	70	60
Maysville CCD.....	4,366	38.2	245	815	165	199	545	649	722	276	218
Gillsville city (part).....	28	52.0	3	4	0	0	4	1	4	3	1
Lula city (part).....	158	38.0	11	25	7	12	20	18	27	8	10
Maysville town (part).....	926	38.3	49	195	31	45	109	147	160	40	45
Southeast Banks CCD.....	3,804	37.1	253	750	190	169	447	534	561	262	216
Barrow County.....	69,367	33.6	5,832	13,757	2,459	3,306	10,755	10,427	9,421	3,624	3,314
Auburn CCD.....	18,594	35.0	1,397	3,677	720	847	2,653	2,862	2,908	1,061	911
Auburn city (part).....	6,678	32.6	530	1,384	290	335	1,029	1,008	1,114	312	252
Braselton town (part).....	1,085	34.4	106	208	31	34	180	176	132	56	73
Carl town.....	255	36.4	21	41	8	11	42	32	30	16	16
Winder city (part).....	19	43.5	0	1	2	1	4	4	3	2	0
Bethlehem CCD.....	15,017	31.4	1,422	3,168	501	728	2,660	2,363	1,867	693	591
Bethlehem town (part).....	601	35.5	45	121	21	21	88	97	82	33	31
Winder city (part).....	6	10.5	1	3	0	0	0	2	0	0	0
Statham CCD.....	11,184	33.0	1,031	2,078	331	528	1,947	1,667	1,404	555	577
Statham city.....	2,408	33.2	213	482	76	116	365	363	285	119	134
Winder CCD.....	24,572	34.6	1,982	4,834	907	1,203	3,495	3,535	3,242	1,315	1,235
Bethlehem town (part).....	0	0.0	0	0	0	0	0	0	0	0	0
Russell CDP.....	1,203	28.6	125	253	62	72	206	161	150	56	44
Winder city (part).....	14,074	34.6	1,185	2,724	502	719	1,988	1,942	1,756	747	678
Bartow County.....	100,157	36.2	6,980	19,820	3,892	4,820	12,852	15,116	14,894	5,929	5,243
Adairsville CCD.....	10,802	35.2	777	2,252	424	517	1,403	1,661	1,477	630	572
Adairsville city.....	4,648	31.3	409	1,018	170	270	724	713	516	235	207
Cartersville CCD.....	51,048	35.1	3,836	9,869	2,000	2,763	6,983	7,380	7,219	2,810	2,504
Cartersville city (part).....	19,395	35.9	1,445	3,616	772	1,020	2,610	2,697	2,664	1,044	952
Euharlee city (part).....	1,048	33.9	82	238	40	48	129	155	156	64	48
Emerson CCD.....	12,044	39.0	723	2,202	474	540	1,437	1,781	2,065	869	677
Cartersville city (part).....	336	36.1	25	86	3	7	40	75	38	12	21
Emerson city.....	1,470	39.3	90	272	42	61	193	189	215	120	85
Euharlee-Taylorville CCD.....	8,415	35.5	525	1,995	351	335	941	1,455	1,362	443	397
Euharlee city (part).....	3,088	32.0	212	869	127	104	366	596	439	137	95
Taylorville town (part).....	182	43.5	7	31	7	8	20	19	28	17	10
Kingston CCD.....	6,647	37.9	411	1,383	238	239	751	1,108	1,011	450	380



Table 1.  
**Age and Sex: 2010—Con.**

[For information on confidentiality protection, nonsampling error, and definitions, see Selected Appendixes at <www.census.gov/prod/cen2010/cph-1-a.pdf>]

Age—Con			Age and sex						Percent of total population		State County County Subdivision Place
65 to 74 years	75 to 84 years	85 years and over	All ages		18 years and over		65 years and over		Under 18 years	65 years and over	
			Female	Males per 100 females	Total	Female	Total	Female			
606,429	311,783	113,823	4,958,482	95.4	7,196,101	3,739,291	1,032,035	594,005	25.7	10.7	<b>Georgia</b>
1,489	712	255	9,077	100.9	13,542	6,828	2,456	1,401	25.7	13.5	Appling County
267	130	34	1,583	101.5	2,379	1,195	431	223	25.4	12.9	Altamaha River CCD
734	364	156	4,853	100.0	7,118	3,611	1,254	763	26.7	13.5	Baxley CCD
336	187	106	2,326	88.1	3,150	1,714	629	418	28.0	14.4	Baxley city (part)
337	122	44	1,911	102.2	2,893	1,436	503	270	25.1	13.0	Big Satilla Creek CCD
2	0	0	9	100.0	13	7	2	1	27.8	11.1	Baxley city (part)
23	6	5	129	125.6	211	98	34	20	27.5	11.7	Graham city
151	96	21	730	102.2	1,152	586	268	145	22.0	18.2	Surrency-Troper CCD
1	1	0	3	133.3	4	2	2	1	42.9	28.6	Baxley city (part)
23	20	4	98	105.1	155	81	47	24	22.9	23.4	Surrency town
570	254	66	4,135	102.5	5,945	2,942	890	479	29.0	10.6	Atkinson County
93	33	13	605	105.8	917	449	139	74	26.3	11.2	Axson CCD
324	151	30	2,488	103.1	3,550	1,749	505	270	29.7	10.0	Pearson CCD
123	65	19	1,047	102.2	1,458	727	207	110	31.1	9.8	Pearson city
153	70	23	1,042	99.3	1,478	744	246	135	28.8	11.8	Willacochee CCD
103	51	15	706	97.0	967	493	169	97	30.5	12.1	Willacochee city
885	469	126	5,605	98.0	8,270	4,174	1,480	847	25.5	13.3	Bacon County
663	364	105	4,088	96.6	5,968	3,034	1,132	655	25.8	14.1	Alma CCD
242	193	67	1,788	93.0	2,522	1,304	502	326	26.9	14.6	Alma city (part)
222	105	21	1,517	101.5	2,302	1,140	348	192	24.7	11.4	Rockingham CCD
1	1	0	7	128.6	11	6	2	2	31.3	12.5	Alma city (part)
13	6	1	120	106.7	173	85	20	11	30.2	8.1	Rockingham CDP
298	165	67	1,778	94.1	2,650	1,363	530	300	23.2	15.4	Baker County
139	60	39	628	99.5	965	487	238	125	23.0	19.0	Milford CCD
159	105	28	1,150	91.1	1,685	876	292	175	23.3	13.3	Newton CCD
42	31	6	342	91.2	473	242	79	46	27.7	12.1	Newton city
3,245	1,651	612	23,037	98.5	36,369	18,475	5,508	3,018	20.5	12.0	Baldwin County
485	190	54	3,111	126.2	5,570	2,381	729	390	20.8	10.4	Coopers CCD
12	3	0	31	3,322.6	1,056	28	15	0	0.5	1.4	Milledgeville city (part)
466	190	38	2,771	94.9	4,003	2,091	694	373	25.9	12.9	East Baldwin CCD
0	0	0	2	100.0	4	2	0	0	0.0	0.0	Milledgeville city (part)
2,294	1,271	520	17,155	94.0	26,796	14,003	4,085	2,255	19.5	12.3	Milledgeville CCD
280	136	68	2,138	83.8	2,970	1,647	484	321	24.4	12.3	Hardwick CDP
886	642	337	8,830	88.6	14,031	7,574	1,865	1,038	15.7	11.2	Milledgeville city (part)
1,490	617	193	9,097	102.2	13,752	6,875	2,300	1,234	25.2	12.5	Banks County
455	185	55	2,592	100.9	3,911	1,958	695	380	24.9	13.3	Baldwin CCD
20	6	0	229	125.3	361	164	26	14	30.0	5.0	Alto town (part)
57	31	9	368	101.4	559	280	97	52	24.6	13.1	Baldwin city (part)
387	202	62	2,461	103.9	3,734	1,875	651	349	25.6	13.0	Homer CCD
78	42	20	565	101.9	829	426	140	81	27.3	12.3	Homer town
361	135	36	2,185	99.8	3,306	1,664	532	297	24.3	12.2	Maysville CCD
3	4	1	12	133.3	21	9	8	4	25.0	28.6	Gillsville city (part)
18	1	1	88	79.5	122	67	20	13	22.8	12.7	Lula city (part)
55	39	11	476	94.5	682	358	105	61	26.3	11.3	Maysville town (part)
287	95	40	1,859	104.6	2,801	1,378	422	208	26.4	11.1	Southeast Banks CCD
3,893	1,887	692	35,159	97.3	49,778	25,723	6,472	3,813	28.2	9.3	Barrow County
1,014	416	129	9,132	103.6	13,520	6,754	1,558	856	27.3	8.4	Auburn CCD
279	113	32	3,282	103.5	4,764	2,369	424	236	28.7	6.3	Auburn city (part)
67	17	5	542	100.2	771	391	89	45	28.9	8.2	Braselton town (part)
27	8	3	118	116.1	193	94	38	21	24.3	14.9	Carl town
2	0	0	10	90.0	18	9	2	1	5.3	10.5	Winder city (part)
626	308	90	7,595	97.7	10,427	5,341	1,024	605	30.6	6.8	Bethlehem CCD
35	25	2	298	101.7	435	226	62	33	27.6	10.3	Bethlehem town (part)
0	0	0	4	50.0	2	1	0	0	66.7	0.0	Winder city (part)
707	244	115	5,673	97.1	8,075	4,227	1,066	590	27.8	9.5	Statham CCD
133	54	68	1,259	91.3	1,713	936	255	158	28.9	10.6	Statham city
1,546	919	359	12,759	92.6	17,756	9,401	2,824	1,762	27.7	11.5	Winder CCD
0	0	0	0	(X)	0	0	0	0	(X)	(X)	Bethlehem town (part)
55	16	3	588	104.6	825	416	74	39	31.4	6.2	Russell CDP
929	621	283	7,495	87.8	10,165	5,543	1,833	1,209	27.8	13.0	Winder city (part)
6,464	3,094	1,053	50,724	97.5	73,357	37,599	10,611	6,015	26.8	10.6	Bartow County
722	285	82	5,487	96.9	7,773	3,994	1,089	602	28.0	10.1	Adairsville CCD
239	113	34	2,400	93.7	3,221	1,717	386	241	30.7	8.3	Adairsville city
3,192	1,781	711	26,259	94.4	37,343	19,483	5,684	3,441	26.8	11.1	Cartersville CCD
1,285	900	390	9,990	94.1	14,334	7,494	2,575	1,627	26.1	13.3	Cartersville city (part)
59	24	5	533	96.6	728	379	88	46	30.5	8.4	Euharlee city (part)
843	347	86	5,890	104.5	9,119	4,499	1,276	680	24.3	10.6	Emerson CCD
19	6	4	180	86.7	225	114	29	18	33.0	8.6	Cartersville city (part)
130	55	18	725	102.8	1,108	563	203	112	24.6	13.8	Emerson city
420	157	34	4,196	100.5	5,895	2,990	611	300	29.9	7.3	Euharlee-Taylorville CCD
103	34	6	1,533	101.4	2,007	1,044	143	76	35.0	4.6	Euharlee city (part)
16	17	2	98	85.7	144	75	35	20	20.9	19.2	Taylorville town (part)
460	165	51	3,362	97.7	4,853	2,452	676	341	27.0	10.2	Kingston CCD

Table 1.  
**Age and Sex: 2010—Con.**

[For information on confidentiality protection, nonsampling error, and definitions, see Selected Appendixes at <www.census.gov/prod/cen2010/cph-1-a.pdf>]

State County County Subdivision Place	Total population	Median age	Age									
			Under 5 years	5 to 17 years	18 to 20 years	21 to 24 years	25 to 34 years	35 to 44 years	45 to 54 years	55 to 59 years	60 to 64 years	
Bartow County—Con.												
Kingston CCD—Con.												
Kingston city.....	637	41.7	35	110	22	21	71	83	98	63	33	
White-Pine Log CCD.....	11,201	38.7	708	2,119	405	426	1,337	1,731	1,760	727	713	
Cartersville city (part).....	0	0.0	0	0	0	0	0	0	0	0	0	
White city.....	670	34.7	57	106	28	46	100	86	101	36	40	
Ben Hill County.....	17,634	37.1	1,398	3,270	678	837	2,193	2,145	2,432	1,191	1,022	
Fitzgerald CCD.....	15,882	36.9	1,284	2,949	621	757	1,981	1,927	2,182	1,034	919	
Fitzgerald city (part).....	8,843	35.2	806	1,660	370	461	1,106	1,012	1,150	531	462	
Queensland CCD.....	1,752	39.2	114	321	57	80	212	218	250	157	103	
Fitzgerald city (part).....	210	25.3	34	42	2	24	49	24	21	5	2	
Berrien County.....	19,286	38.0	1,325	3,614	781	898	2,308	2,594	2,780	1,168	1,154	
Alapaha CCD.....	1,828	39.0	125	324	77	76	218	232	247	97	144	
Alapaha town.....	668	40.0	44	114	30	26	76	84	94	44	39	
Enigma CCD.....	3,947	36.1	294	765	152	224	485	545	580	231	199	
Enigma town.....	1,278	31.2	107	268	55	97	166	182	165	66	60	
Nashville CCD.....	10,011	39.3	646	1,817	398	419	1,157	1,334	1,453	637	626	
Nashville city.....	4,939	36.7	368	931	210	209	640	618	630	298	264	
Ray City CCD.....	3,500	35.0	260	708	154	179	448	483	500	203	185	
Ray City city.....	1,090	30.3	101	230	50	64	178	131	146	42	45	
Bibb County.....	155,547	35.6	11,465	28,654	7,547	8,877	20,188	19,047	21,631	9,958	8,491	
Lizella CCD.....	20,718	40.0	1,151	3,499	842	926	2,482	3,028	3,424	1,622	1,292	
Macon city (part).....	9	30.5	0	0	1	1	3	1	2	1	0	
Macon East CCD.....	21,505	35.7	1,586	4,271	886	1,095	2,774	2,499	2,881	1,373	1,262	
Macon city (part).....	15,786	35.7	1,148	3,013	661	816	2,138	1,792	2,197	1,011	904	
Macon West CCD.....	100,708	33.9	7,913	18,642	5,400	6,284	13,358	11,786	13,457	6,122	5,198	
Macon city (part).....	75,090	32.7	6,214	13,807	4,593	4,979	9,876	8,436	9,834	4,408	3,806	
Payne city.....	218	25.2	26	62	9	11	31	31	17	12	2	
Rutland CCD.....	12,616	39.2	815	2,242	419	572	1,574	1,734	1,869	841	739	
Bleckley County.....	13,063	35.9	754	2,195	1,458	700	1,316	1,471	1,790	713	695	
Cochran CCD.....	12,006	34.8	708	2,008	1,426	667	1,220	1,323	1,610	634	619	
Cochran city.....	5,150	25.4	324	792	1,103	338	486	417	560	249	214	
Empire CDP (part).....	146	45.0	4	27	3	7	14	18	30	11	5	
Northeast Bleckley CCD.....	1,057	44.3	46	187	32	33	96	148	180	79	76	
Allentown city (part).....	0	0.0	0	0	0	0	0	0	0	0	0	
Brantley County.....	18,411	37.8	1,326	3,567	700	844	2,125	2,555	2,726	1,222	1,086	
Hoboken CCD.....	5,355	38.6	402	998	187	264	584	737	779	319	351	
Hoboken city.....	528	38.7	38	99	28	27	43	76	63	27	36	
Nahunta CCD.....	6,224	37.9	424	1,215	251	266	747	845	866	419	362	
Nahunta city.....	1,053	37.6	86	182	48	53	130	138	119	44	67	
Waynesville CCD.....	6,832	37.1	500	1,354	262	314	794	973	1,081	484	373	
Brooks County.....	16,243	40.3	1,095	2,755	646	755	1,805	2,017	2,425	1,087	1,098	
Barney CCD.....	911	45.8	51	138	28	32	105	95	151	79	70	
Barwick-Pavo CCD.....	1,660	42.3	121	245	65	78	181	202	272	118	110	
Barwick city (part).....	146	42.3	8	21	5	9	13	26	18	9	11	
Pavo city (part).....	248	41.0	17	41	6	12	27	32	37	21	25	
Dixie CCD.....	1,488	43.4	116	226	59	55	139	190	225	120	105	
Empress CCD.....	1,117	44.0	66	177	38	36	102	155	198	63	105	
Morven CCD.....	4,890	40.8	314	777	183	256	587	579	765	326	327	
Morven city.....	565	39.8	33	107	33	30	50	74	108	42	24	
Quitman CCD.....	6,177	37.5	427	1,192	273	298	691	796	814	381	381	
Quitman city.....	3,850	36.1	291	745	171	200	454	456	474	229	223	
Bryan County.....	30,233	35.7	2,203	6,654	1,082	1,257	3,647	4,504	4,797	1,869	1,505	
Fort Stewart CCD.....	0	0.0	0	0	0	0	0	0	0	0	0	
Pembroke CCD.....	9,738	37.0	703	1,825	427	451	1,241	1,222	1,495	679	577	
Pembroke city.....	2,196	35.9	160	424	102	125	265	258	307	140	129	
Richmond Hill CCD.....	20,495	35.2	1,500	4,829	655	806	2,406	3,282	3,302	1,190	928	
Richmond Hill city.....	9,281	30.6	825	2,235	307	477	1,428	1,441	1,194	383	294	
Bulloch County.....	70,217	25.9	4,197	10,196	9,869	9,710	8,758	7,238	7,628	3,366	2,854	
Brooklet CCD.....	9,056	29.4	598	1,562	666	1,168	1,194	1,186	1,048	458	375	
Brooklet city.....	1,395	36.4	83	328	62	45	154	206	189	76	75	
Nevils-Stilson CCD.....	6,950	38.7	470	1,258	297	328	803	896	1,192	531	383	
Portal CCD.....	3,981	37.4	271	823	173	177	436	535	582	238	227	
Portal town.....	638	36.3	44	138	30	29	71	92	90	28	25	
Register CCD.....	2,542	36.6	162	505	119	137	304	361	378	144	134	
Register town.....	175	32.7	17	36	5	9	28	26	19	8	4	
Statesboro CCD.....	47,888	23.9	2,696	6,048	8,614	7,900	6,021	4,260	4,428	1,995	1,735	
Statesboro city.....	28,422	22.0	1,390	2,496	7,786	6,619	3,344	1,643	1,765	779	682	
Burke County.....	23,316	35.9	1,774	4,811	1,018	1,136	2,672	2,816	3,419	1,561	1,342	
Girard CCD.....	1,192	40.4	73	221	48	52	121	165	195	84	73	
Girard town.....	156	39.4	15	22	6	7	20	20	20	14	7	
Greens Cut CCD.....	5,043	39.3	297	988	225	211	522	683	868	381	325	
Keysville CCD.....	2,833	39.2	183	551	124	132	298	356	461	169	188	

Table 1.  
**Age and Sex: 2010—Con.**

[For information on confidentiality protection, nonsampling error, and definitions, see Selected Appendixes at <www.census.gov/prod/cen2010/cph-1-a.pdf>]

Age—Con			Age and sex						Percent of total population		State County County Subdivision Place
65 to 74 years	75 to 84 years	85 years and over	All ages		18 years and over		65 years and over		Under 18 years	65 years and over	
			Female	Males per 100 females	Total	Female	Total	Female			
											Bartow County—Con.
62	26	13	328	94.2	492	255	101	59	22.8	15.9	Kingston CCD—Con.
827	359	89	5,530	102.5	8,374	4,181	1,275	651	25.2	11.4	Kingston city
0	0	0	0	(X)	0	0	0	0	(X)	(X)	White-Pine Log CCD
42	24	4	322	108.1	507	245	70	36	24.3	10.4	Cartersville city (part)
											White city
1,394	787	287	9,195	91.8	12,966	6,895	2,468	1,459	26.5	14.0	Ben Hill County
1,250	706	272	8,300	91.3	11,649	6,224	2,228	1,322	26.7	14.0	Fitzgerald CCD
674	421	190	4,759	85.8	6,377	3,560	1,285	823	27.9	14.5	Fitzgerald city (part)
144	81	15	895	95.8	1,317	671	240	137	24.8	13.7	Queensland CCD
7	0	0	106	98.1	134	66	7	5	36.2	3.3	Fitzgerald city (part)
1,598	815	251	9,785	97.1	14,347	7,408	2,664	1,494	25.6	13.8	Berrien County
185	80	23	930	96.6	1,379	714	288	140	24.6	15.8	Alapaha CCD
74	33	10	362	84.5	510	283	117	65	23.7	17.5	Alapaha town
287	153	32	1,935	104.0	2,888	1,450	472	266	26.8	12.0	Enigma CCD
66	34	12	628	103.5	903	453	112	68	29.3	8.8	Enigma town
896	461	167	5,186	93.0	7,548	3,963	1,524	876	24.6	15.2	Nashville CCD
398	251	122	2,665	85.3	3,640	2,006	771	484	26.3	15.6	Nashville city
230	121	29	1,734	101.8	2,532	1,281	380	212	27.7	10.9	Ray City CCD
68	27	8	564	93.3	759	405	103	67	30.4	9.4	Ray City city
10,462	6,602	2,625	82,261	89.1	115,428	62,741	19,689	12,018	25.8	12.7	Bibb County
1,528	746	178	10,279	101.6	16,068	8,024	2,452	1,346	22.4	11.8	Lizella CCD
0	0	0	3	200.0	9	3	0	0	0.0	0.0	Macon city (part)
1,565	934	379	11,443	87.9	15,648	8,605	2,878	1,731	27.2	13.4	Macon East CCD
1,098	713	295	8,435	87.1	11,625	6,424	2,106	1,291	26.4	13.3	Macon city (part)
6,328	4,322	1,898	54,154	86.0	74,153	41,180	12,548	7,907	26.4	12.5	Macon West CCD
4,650	3,198	1,289	40,505	85.4	55,069	30,750	9,137	5,882	26.7	12.2	Macon city (part)
12	2	3	119	83.2	130	75	17	13	40.4	7.8	Payne city
1,041	600	170	6,385	97.6	9,559	4,932	1,811	1,034	24.2	14.4	Rutland CCD
1,060	637	274	6,846	90.8	10,114	5,420	1,971	1,195	22.6	15.1	Bleckley County
957	578	256	6,324	89.8	9,290	5,005	1,791	1,098	22.6	14.9	Cochran CCD
344	207	116	2,800	83.9	4,034	2,257	667	438	21.7	13.0	Cochran city
20	6	1	70	108.6	115	61	27	16	21.2	18.5	Empire CDP (part)
103	59	18	522	102.5	824	415	180	97	22.0	17.0	Northeast Bleckley CCD
0	0	0	0	(X)	0	0	0	0	(X)	(X)	Allentown city (part)
1,409	682	169	9,222	99.6	13,518	6,869	2,260	1,197	26.6	12.3	Brantley County
445	237	52	2,683	99.6	3,955	2,001	734	376	26.1	13.7	Hoboken CCD
57	30	4	269	96.3	391	207	91	49	25.9	17.2	Hoboken city
491	252	86	3,156	97.2	4,585	2,367	829	463	26.3	13.3	Nahunta CCD
82	58	46	583	80.6	785	447	186	129	25.5	17.7	Nahunta city
473	193	31	3,383	102.0	4,978	2,501	697	358	27.1	10.2	Waynesville CCD
1,472	824	264	8,342	94.7	12,393	6,456	2,560	1,457	23.7	15.8	Brooks County
99	48	15	457	99.3	722	363	162	92	20.7	17.8	Barney CCD
162	83	23	819	102.7	1,294	628	268	135	22.0	16.1	Barwick-Pavo CCD
17	5	4	77	89.6	117	61	26	15	19.9	17.8	Barwick city (part)
22	7	1	133	86.5	190	99	30	11	23.4	12.1	Pavo city (part)
159	73	21	779	91.0	1,146	601	253	142	23.0	17.0	Dixie CCD
100	57	20	577	93.6	874	455	177	97	21.8	15.8	Empress CCD
441	246	89	2,497	95.8	3,799	1,967	776	431	22.3	15.9	Morven CCD
43	17	4	297	90.2	425	230	64	40	24.8	11.3	Morven city
511	317	96	3,213	92.3	4,558	2,442	924	560	26.2	15.0	Quitman CCD
314	218	75	2,048	88.0	2,814	1,553	607	383	26.9	15.8	Quitman city
1,649	792	274	15,381	96.6	21,376	11,176	2,715	1,486	29.3	9.0	Bryan County
0	0	0	0	(X)	0	0	0	0	(X)	(X)	Fort Stewart CCD
669	355	94	4,879	99.6	7,210	3,726	1,118	611	26.0	11.5	Pembroke CCD
158	95	33	1,155	90.1	1,612	883	286	176	26.6	13.0	Pembroke city
980	437	180	10,502	95.2	14,166	7,450	1,597	875	30.9	7.8	Richmond Hill CCD
310	242	145	4,908	89.1	6,221	3,422	697	444	33.0	7.5	Richmond Hill city
3,752	1,933	716	35,187	99.6	55,824	28,132	6,401	3,651	20.5	9.1	Bulloch County
483	245	73	4,464	102.9	6,896	3,432	801	453	23.9	8.8	Brooklet CCD
95	64	18	729	91.4	984	534	177	107	29.5	12.7	Brooklet city
515	213	64	3,482	99.6	5,222	2,652	792	424	24.9	11.4	Nevels-Stilson CCD
326	151	42	2,061	93.2	2,887	1,477	519	292	27.5	13.0	Portal CCD
53	32	6	349	82.8	456	249	91	59	28.5	14.3	Portal town
196	79	23	1,276	99.2	1,875	954	298	159	26.2	11.7	Register CCD
11	5	7	87	101.1	122	66	23	15	30.3	13.1	Register town
2,232	1,245	514	23,904	99.5	38,944	19,617	3,991	2,323	18.3	8.4	Statesboro CCD
925	654	339	14,422	97.1	24,536	12,463	1,918	1,220	13.7	6.7	Statesboro city
1,663	840	264	12,130	92.2	16,731	8,972	2,767	1,611	28.2	11.9	Burke County
100	50	10	618	92.9	898	481	160	97	24.7	13.4	Girard CCD
15	8	2	88	77.3	119	69	25	15	23.7	16.0	Girard town
387	129	27	2,469	104.3	3,758	1,889	543	295	25.5	10.8	Greens Cut CCD
208	124	39	1,429	98.3	2,099	1,089	371	209	25.9	13.1	Keysville CCD

Table 1.  
**Age and Sex: 2010—Con.**

[For information on confidentiality protection, nonsampling error, and definitions, see Selected Appendixes at <www.census.gov/prod/cen2010/cph-1-a.pdf>]

State County County Subdivision Place	Total population	Median age	Age								
			Under 5 years	5 to 17 years	18 to 20 years	21 to 24 years	25 to 34 years	35 to 44 years	45 to 54 years	55 to 59 years	60 to 64 years
<b>Burke County—Con.</b>											
<b>Keyville CCD—Con.</b>											
Blythe city (part).....	27	35.5	2	4	2	0	5	5	4	0	3
Keyville city.....	332	46.3	20	39	18	26	24	35	43	13	19
Midville CCD.....	922	39.5	60	195	42	27	85	121	131	75	54
Midville city.....	269	40.8	18	53	13	11	24	28	32	23	23
Sardis CCD.....	1,947	36.2	145	397	71	108	228	223	254	131	122
Sardis city.....	999	33.4	83	212	27	67	128	108	128	60	50
Vidette CCD.....	835	44.8	61	120	37	35	68	99	138	74	61
Vidette city.....	112	44.5	7	17	8	5	9	10	21	2	6
Waynesboro CCD.....	10,544	31.5	955	2,339	471	571	1,350	1,169	1,372	647	519
Waynesboro city.....	5,766	28.5	638	1,364	263	337	746	566	660	289	247
<b>Butts County.....</b>											
Flovilla CCD.....	2,815	41.5	175	491	103	110	310	368	453	235	201
Flovilla city (part).....	648	35.6	53	115	30	34	87	88	74	48	47
Jackson CCD.....	8,096	38.1	543	1,456	331	398	1,015	992	1,134	468	436
Flovilla city (part).....	5	41.5	0	1	0	0	0	3	0	1	0
Jackson city.....	5,045	37.3	359	856	205	276	693	552	652	288	257
Jenkinsburg CCD.....	2,299	38.6	157	402	105	104	263	327	378	177	139
Jenkinsburg city.....	370	33.2	39	70	17	25	47	57	36	29	20
Southwest Butts CCD.....	5,171	35.9	200	604	273	419	1,008	936	845	279	233
Worthville CCD.....	5,274	39.0	350	947	178	215	666	735	798	384	329
<b>Calhoun County.....</b>											
Arlington CCD.....	1,310	37.6	108	247	55	57	148	154	197	77	76
Arlington city (part).....	1,075	36.0	88	223	48	43	124	125	161	64	57
Edison CCD.....	2,221	35.5	177	489	86	92	253	252	292	131	109
Edison city.....	1,531	34.9	131	338	58	68	172	154	205	88	64
Leary CCD.....	876	47.3	46	140	23	37	78	92	142	99	91
Leary city.....	618	48.0	24	98	20	27	53	66	105	68	66
Morgan CCD.....	2,287	38.7	37	76	60	199	579	548	427	133	90
Morgan city.....	240	46.5	10	19	5	16	33	31	41	22	14
<b>Camden County.....</b>											
Kingsland CCD.....	12,305	32.7	964	2,476	522	791	1,724	1,682	1,914	677	574
Kingsland city (part).....	8,015	30.1	677	1,677	331	554	1,279	1,094	1,158	375	332
St. Marys city (part).....	0	0.0	0	0	0	0	0	0	0	0	0
St. Marys CCD.....	29,986	28.9	2,544	5,765	1,745	2,813	4,641	3,765	3,565	1,355	1,251
Kings Bay Base CDP.....	1,777	21.4	156	186	453	571	299	90	10	1	8
Kingsland city (part).....	7,924	28.6	759	1,734	341	564	1,301	1,182	911	317	261
St. Marys city (part).....	17,121	31.5	1,411	3,377	755	1,248	2,532	2,167	2,215	870	841
Woodbine CCD.....	8,222	40.6	475	1,428	345	343	912	1,116	1,442	614	514
Kingsland city (part).....	7	34.5	1	1	0	0	2	0	1	0	0
Woodbine city.....	1,412	31.6	111	266	73	84	225	176	188	69	60
<b>Candler County.....</b>											
Aline CCD.....	1,752	36.5	112	348	60	89	237	201	258	121	118
Metter CCD.....	6,839	38.1	503	1,292	279	343	753	826	886	441	419
Metter city.....	4,130	36.7	322	783	173	211	500	453	499	261	256
Pulaski CCD.....	2,407	36.9	173	391	117	156	308	311	323	173	176
Pulaski town.....	266	51.1	12	38	8	6	22	29	44	25	24
<b>Carroll County.....</b>											
Bowdon CCD.....	9,009	41.4	545	1,533	369	413	951	1,143	1,397	621	603
Bowdon city.....	2,040	38.1	153	369	84	108	237	244	293	114	101
Carrollton city (part).....	7	51.5	0	0	0	0	0	2	3	0	0
Carrollton CCD.....	55,393	31.2	3,704	9,497	4,829	4,799	7,364	6,877	6,717	2,899	2,542
Carrollton city (part).....	24,381	25.6	1,603	3,379	3,657	3,274	3,458	2,573	2,273	951	799
Mount Zion CCD.....	6,310	36.7	441	1,251	239	300	800	841	950	419	359
Bremen city (part).....	45	42.5	4	7	1	1	3	8	7	4	2
Carrollton city (part).....	0	0.0	0	0	0	0	0	0	0	0	0
Mount Zion city.....	1,696	33.0	126	392	61	65	254	230	234	100	77
Roopville CCD.....	3,891	38.7	261	735	174	187	392	549	658	269	241
Roopville town.....	218	38.3	10	41	9	10	32	15	36	13	14
Temple CCD.....	11,728	34.5	907	2,405	454	537	1,655	1,811	1,658	670	536
Temple city (part).....	4,228	31.3	367	974	173	218	647	660	521	195	157
Villa Rica CCD.....	20,222	32.5	1,707	4,180	742	1,120	3,126	2,962	2,612	1,035	950
Villa Rica city (part).....	8,367	30.3	785	1,705	314	556	1,466	1,171	943	349	348
Whitesburg CCD.....	3,974	40.2	238	720	145	165	444	539	659	301	272
Whitesburg city.....	588	42.0	28	103	26	32	59	71	98	30	46
<b>Catoosa County.....</b>											
Boynnton Ridge CCD.....	13,331	39.3	809	2,551	474	563	1,464	1,959	2,033	873	810
Fort Oglethorpe city (part).....	63	31.8	4	11	4	8	5	9	10	5	1
Indian Springs CDP (part).....	793	41.9	44	126	26	47	83	99	116	59	57
Ringgold city (part).....	227	35.5	21	49	12	9	21	35	42	17	7
Catoosa Springs CCD.....	6,955	39.6	427	1,265	259	307	793	1,021	1,090	519	451
Ringgold city (part).....	128	46.0	5	14	5	10	15	14	31	12	9
Fort Oglethorpe-Lakeview CCD.....	18,498	39.1	1,129	3,052	701	943	2,418	2,323	2,431	1,156	1,095
Fort Oglethorpe city (part).....	8,950	38.6	545	1,449	337	517	1,231	1,066	1,096	534	517
Lakeview CDP (part).....	3,900	39.1	236	656	164	176	496	528	522	249	232

Table 1.  
**Age and Sex: 2010—Con.**

[For information on confidentiality protection, nonsampling error, and definitions, see Selected Appendixes at <www.census.gov/prod/cen2010/cph-1-a.pdf>]

Age—Con			Age and sex						Percent of total population		State County County Subdivision Place
65 to 74 years	75 to 84 years	85 years and over	All ages		18 years and over		65 years and over		Under 18 years	65 years and over	
			Female	Males per 100 females	Total	Female	Total	Female			
											Burke County—Con.
											Keyville CCD—Con.
											Blythe city (part)
											Keyville city
											Midville CCD
											Midville city
											Sardis CCD
											Sardis city
											Vidette CCD
											Vidette city
											Waynesboro CCD
											Waynesboro city
											Butts County
											Flovilla CCD
											Flovilla city (part)
											Jackson CCD
											Flovilla city (part)
											Jackson city
											Jenkinsburg CCD
											Jenkinsburg city
											Southwest Butts CCD
											Worthville CCD
											Calhoun County
											Arlington CCD
											Arlington city (part)
											Edison CCD
											Edison city
											Leary CCD
											Leary city
											Morgan CCD
											Morgan city
											Camden County
											Kingsland CCD
											Kingsland city (part)
											St. Marys city (part)
											St. Marys CCD
											Kings Bay Base CDP
											Kingsland city (part)
											St. Marys city (part)
											Woodbine CCD
											Kingsland city (part)
											Woodbine city
											Candler County
											Aline CCD
											Metter CCD
											Metter city
											Pulaski CCD
											Pulaski town
											Carroll County
											Bowdon CCD
											Bowdon city
											Carrollton city (part)
											Carrollton CCD
											Carrollton city (part)
											Mount Zion CCD
											Bremen city (part)
											Carrollton city (part)
											Mount Zion city
											Roopville CCD
											Roopville town
											Temple CCD
											Temple city (part)
											Villa Rica CCD
											Villa Rica city (part)
											Whitesburg CCD
											Whitesburg city
											Catoosa County
											Boynton Ridge CCD
											Fort Oglethorpe city (part)
											Indian Springs CDP (part)
											Ringgold city (part)
											Catoosa Springs CCD
											Ringgold city (part)
											Fort Oglethorpe-Lakeview CCD
											Fort Oglethorpe city (part)
											Lakeview CDP (part)

Table 1.  
**Age and Sex: 2010—Con.**

[For information on confidentiality protection, nonsampling error, and definitions, see Selected Appendixes at <www.census.gov/prod/cen2010/cph-1-a.pdf>]

State County County Subdivision Place	Total population	Median age	Age								
			Under 5 years	5 to 17 years	18 to 20 years	21 to 24 years	25 to 34 years	35 to 44 years	45 to 54 years	55 to 59 years	60 to 64 years
<b>Catoosa County—Con.</b>											
Ringgold CCD.....	25,158	37.0	1,719	4,988	938	1,026	3,186	4,021	3,645	1,479	1,368
Indian Springs CDP (part).....	1,448	34.9	91	336	58	50	190	242	194	73	67
Ringgold city (part).....	3,225	35.6	276	519	129	158	502	408	371	172	187
<b>Charlton County.....</b>											
Charlton County.....	12,171	38.2	728	1,914	490	663	1,723	1,852	1,949	666	643
Folkston CCD.....	9,330	37.4	559	1,410	394	545	1,434	1,446	1,475	499	455
Folkston city.....	2,502	38.4	215	444	120	117	256	320	375	154	135
Homeland city.....	910	35.3	80	186	37	41	106	131	135	41	43
St. George CCD.....	2,841	41.6	169	504	96	118	289	406	474	167	188
<b>Chatham County.....</b>											
Chatham County.....	265,128	34.0	18,526	41,481	14,747	20,068	40,919	31,766	34,809	15,755	14,193
Montgomery CCD.....	20,355	51.6	949	2,731	526	587	1,610	1,963	2,833	1,593	1,829
Dutch Island CDP.....	1,257	42.5	88	257	36	36	74	184	216	129	88
Isle of Hope CDP.....	2,402	48.1	129	358	77	71	220	240	436	226	185
Montgomery CDP.....	4,523	40.3	299	684	168	235	605	524	770	343	311
Skidaway Island CDP.....	8,341	63.8	225	790	100	87	233	593	788	618	990
Pooler-Bloomington CCD.....	49,183	32.5	4,092	8,817	1,704	3,108	8,788	7,088	6,733	2,662	2,278
Bloomington city (part).....	2,713	37.4	194	452	103	121	386	357	409	165	182
Garden City city (part).....	123	44.8	6	26	2	2	6	20	21	9	13
Georgetown CDP.....	11,823	31.0	899	1,972	498	1,138	2,130	1,561	1,640	646	466
Henderson CDP.....	1,647	33.8	121	205	42	140	350	233	206	100	93
Pooler city (part).....	13,174	34.3	1,063	2,434	418	556	2,274	2,018	1,859	758	595
Savannah city (part).....	2,604	28.2	272	547	95	204	567	388	299	90	69
Port Wentworth CCD.....	16,797	30.6	1,418	2,425	613	1,363	4,209	2,649	2,004	697	544
Bloomington city (part).....	0	0.0	0	0	0	0	0	0	0	0	0
Garden City city (part).....	0	0.0	0	0	0	0	0	0	0	0	0
Pooler city (part).....	5,966	31.1	565	956	197	370	1,357	1,039	756	257	213
Port Wentworth city.....	5,359	31.8	445	942	170	345	1,090	705	678	251	205
Savannah city (part).....	5,429	29.3	407	525	246	648	1,754	894	559	184	123
Savannah CCD.....	151,833	31.7	10,747	23,375	11,165	13,762	22,938	16,474	18,770	8,588	7,570
Garden City city (part).....	8,655	35.1	696	1,399	332	563	1,325	1,142	1,232	527	424
Savannah city (part).....	128,253	31.7	9,045	19,683	8,913	11,882	19,824	13,854	15,744	7,195	6,388
Thunderbolt town.....	2,564	38.4	134	321	197	140	388	278	328	182	138
Vernonburg town.....	122	51.0	10	16	2	3	5	15	21	5	15
Tybee Island-Wilmington Island CCD.....	26,960	42.5	1,320	4,133	739	1,248	3,374	3,592	4,469	2,215	1,972
Talahi Island CDP.....	1,248	49.1	36	191	36	40	82	161	242	129	103
Thunderbolt town (part).....	104	58.0	3	10	2	1	4	8	17	11	10
Tybee Island city.....	2,990	53.2	78	279	60	119	207	331	536	352	346
Whitemarsh Island CDP.....	6,792	36.8	382	1,101	196	449	1,125	912	1,015	467	393
Wilmington Island CDP.....	15,138	41.5	793	2,474	428	618	1,909	2,105	2,523	1,186	1,062
<b>Chattahoochee County.....</b>											
Chattahoochee County.....	11,267	24.0	1,071	1,982	1,217	1,747	2,401	1,268	709	217	235
Cusseta CCD.....	2,961	40.4	212	552	113	109	299	365	515	190	211
Cusseta-Chattahoochee County unified government (part).....	2,961	40.4	212	552	113	109	299	365	515	190	211
Fort Benning CCD.....	8,306	22.8	859	1,430	1,104	1,638	2,102	903	194	27	24
Cusseta-Chattahoochee County unified government (part).....	8,306	22.8	859	1,430	1,104	1,638	2,102	903	194	27	24
<b>Chattooga County.....</b>											
Chattooga County.....	26,015	39.3	1,578	4,280	983	1,238	3,378	3,619	3,868	1,669	1,601
Little Sand Mountain CCD.....	2,255	44.1	120	340	76	77	242	302	400	182	163
Lyerly CCD.....	2,723	39.8	162	506	97	117	315	365	382	198	189
Lyerly town.....	540	36.9	23	123	20	30	58	81	65	39	33
Menlo CCD.....	2,891	43.8	153	475	94	101	298	370	464	217	221
Menlo city.....	474	39.7	39	70	18	20	54	58	63	35	24
Summerville CCD.....	11,699	39.0	681	1,694	454	646	1,701	1,727	1,691	706	703
Summerville city.....	4,534	41.1	326	696	194	228	482	593	627	261	309
Trion CCD.....	6,447	36.5	462	1,265	262	297	822	855	931	366	325
Trion town.....	1,827	31.8	159	395	71	95	260	231	195	99	79
<b>Cherokee County.....</b>											
Cherokee County.....	214,346	36.3	15,801	43,119	7,457	8,945	27,566	35,412	32,916	12,374	11,058
Ball Ground CCD.....	8,340	38.9	537	1,604	277	315	944	1,314	1,315	527	497
Ball Ground city.....	1,433	38.3	85	286	43	43	196	224	223	62	121
Canton city (part).....	566	28.5	81	117	9	26	141	96	57	13	9
Nelson city (part).....	599	39.1	43	99	14	17	77	96	81	43	29
Canton CCD.....	35,700	34.8	2,925	7,173	1,218	1,716	4,930	5,878	4,579	1,732	1,706
Canton city (part).....	16,706	31.2	1,634	3,187	617	1,017	2,913	2,449	1,684	661	710
Holly Springs CCD.....	51,788	36.0	3,907	11,004	1,691	1,940	6,499	8,892	8,091	2,987	2,564
Canton city (part).....	5,686	29.7	725	1,066	154	289	1,410	962	465	152	146
Holly Springs city.....	9,189	32.8	874	1,827	248	366	1,653	1,732	1,124	397	359
Woodstock city (part).....	978	31.2	111	122	24	38	312	188	75	22	22
Lathetown CCD.....	17,942	39.7	1,172	3,867	491	480	1,552	3,098	3,027	1,175	1,138
Waleska CCD.....	7,772	42.0	375	1,279	501	364	675	1,049	1,184	557	628
Waleska city.....	644	20.8	12	47	281	133	29	41	26	10	14
Woodstock CCD.....	92,804	35.7	6,885	18,192	3,279	4,130	12,966	15,181	14,720	5,396	4,525
Mountain Park city (part).....	21	57.8	0	0	0	0	3	0	6	5	2
Woodstock city (part).....	22,918	34.2	2,084	4,022	611	954	4,171	4,257	2,768	1,078	995

Table 1.  
**Age and Sex: 2010—Con.**

[For information on confidentiality protection, nonsampling error, and definitions, see Selected Appendixes at <www.census.gov/prod/cen2010/cph-1-a.pdf>]

Age—Con			Age and sex						Percent of total population		State County County Subdivision Place
65 to 74 years	75 to 84 years	85 years and over	All ages		18 years and over		65 years and over		Under 18 years	65 years and over	
			Female	Males per 100 females	Total	Female	Total	Female			
1,746	855	187	12,738	97.5	18,451	9,545	2,788	1,530	26.7	11.1	Catoosa County—Con.
84	58	5	742	95.1	1,021	539	147	87	29.5	10.2	Ringgold CCD
278	183	42	1,761	83.1	2,430	1,384	503	317	24.7	15.6	Indian Springs CDP (part) Ringgold city (part)
956	456	131	5,324	128.6	9,529	4,062	1,543	809	21.7	12.7	Charlton County
678	339	96	3,948	136.3	7,361	2,994	1,113	599	21.1	11.9	Folkston CCD
201	123	42	1,317	90.0	1,843	1,003	366	209	26.3	14.6	Folkston city
66	37	7	473	92.4	644	341	110	62	29.2	12.1	Homeland city
278	117	35	1,376	106.5	2,168	1,068	430	210	23.7	15.1	St. George CCD
18,028	10,441	4,395	137,424	92.9	205,121	108,037	32,864	19,022	22.6	12.4	Chatham County
3,209	1,897	628	10,556	92.8	16,675	8,723	5,734	2,988	18.1	28.2	Montgomery CCD
91	49	9	650	93.4	912	474	149	72	27.4	11.9	Dutch Island CDP
235	171	54	1,273	88.7	1,915	1,034	460	265	20.3	19.2	Isle of Hope CDP
369	155	60	2,212	104.5	3,540	1,711	584	291	21.7	12.9	Montgomery CDP
2,206	1,296	415	4,377	90.6	7,326	3,884	3,917	1,990	12.2	47.0	Skidaway Island CDP
2,503	1,101	309	25,320	94.2	36,274	19,014	3,913	2,139	26.2	8.0	Pooler-Bloomington CCD
206	111	27	1,329	104.1	2,067	1,034	344	183	23.8	12.7	Bloomington city (part)
14	3	1	58	112.1	91	48	18	10	26.0	14.6	Garden City city (part)
577	240	56	6,053	95.3	8,952	4,656	873	464	24.3	7.4	Georgetown CDP
108	40	9	855	92.6	1,321	678	157	82	19.8	9.5	Henderson CDP
728	359	112	6,726	95.9	9,677	5,061	1,199	677	26.5	9.1	Pooler city (part)
55	10	8	1,361	91.3	1,785	969	73	37	31.5	2.8	Savannah city (part)
537	249	89	7,711	117.8	12,954	5,829	875	511	22.9	5.2	Port Wentworth CCD
0	0	0	0	(X)	0	0	0	0	(X)	(X)	Bloomington city (part)
0	0	0	0	(X)	0	0	0	0	(X)	(X)	Garden City city (part)
195	47	14	2,974	100.6	4,445	2,258	256	129	25.5	4.3	Pooler city (part)
278	180	70	2,757	94.4	3,972	2,063	528	327	25.9	9.9	Port Wentworth city
63	21	5	1,963	176.6	4,497	1,493	89	54	17.2	1.6	Savannah city (part)
9,452	6,033	2,959	79,947	89.9	117,711	63,231	18,444	11,276	22.5	12.1	Savannah CCD
583	319	113	4,302	101.2	6,560	3,283	1,015	567	24.2	11.7	Garden City city (part)
7,980	5,183	2,562	67,661	89.6	99,525	53,577	15,725	9,699	22.4	12.3	Savannah city (part)
225	143	90	1,365	87.8	2,109	1,136	458	287	17.7	17.9	Thunderbolt town (part)
17	8	5	65	87.7	96	52	30	18	21.3	24.6	Vernonburg town
2,327	1,161	410	13,890	94.1	21,507	11,240	3,898	2,108	20.2	14.5	Tybee Island-Wilmington Island CCD
134	72	22	614	103.3	1,021	512	228	114	18.2	18.2	Talahi Island CDP
17	17	4	53	96.2	91	49	38	18	12.5	36.3	Thunderbolt town (part)
425	197	60	1,536	94.7	2,633	1,351	682	370	11.9	22.8	Tybee Island city
443	229	80	3,529	92.5	5,309	2,794	752	407	21.8	11.1	Whitemarsh Island CDP
1,224	590	226	7,814	93.7	11,871	6,243	2,040	1,118	21.6	13.5	Wilmington Island CDP
267	124	29	4,228	166.5	8,214	2,723	420	224	27.1	3.7	Chattahoochee County
251	117	27	1,524	94.3	2,197	1,149	395	214	25.8	13.3	Cusseta CCD
251	117	27	1,524	94.3	2,197	1,149	395	214	25.8	13.3	Cusseta-Chattahoochee County unified government (part)
16	7	2	2,704	207.2	6,017	1,574	25	10	27.6	0.3	Fort Benning CCD
16	7	2	2,704	207.2	6,017	1,574	25	10	27.6	0.3	Cusseta-Chattahoochee County unified government (part)
2,098	1,230	473	12,502	108.1	20,157	9,622	3,801	2,215	22.5	14.6	Chattooga County
227	99	27	1,126	100.3	1,795	895	353	180	20.4	15.7	Little Sand Mountain CCD
243	125	24	1,353	101.3	2,055	1,034	392	213	24.5	14.4	Lyerly CCD
46	18	4	272	98.5	394	201	68	36	27.0	12.6	Lyerly town
297	151	50	1,467	97.1	2,263	1,160	498	281	21.7	17.2	Menlo CCD
41	37	15	247	91.9	365	194	93	60	23.0	19.6	Menlo city
858	571	267	5,310	120.3	9,324	4,122	1,696	1,022	20.3	14.5	Summerville CCD
378	269	171	2,462	84.2	3,512	1,954	818	534	22.5	18.0	Summerville city
473	284	105	3,246	98.6	4,720	2,411	862	519	26.8	13.4	Trion CCD
100	101	42	914	99.9	1,273	663	243	159	30.3	13.3	Trion town
12,633	5,293	1,772	108,472	97.6	155,426	79,704	19,698	10,874	27.5	9.2	Cherokee County
667	268	75	4,183	99.4	6,199	3,150	1,010	533	25.7	12.1	Ball Ground CCD
101	34	15	719	99.3	1,062	539	150	82	25.9	10.5	Ball Ground city
11	5	1	285	98.6	368	191	17	7	35.0	3.0	Canton city (part)
59	33	8	305	96.4	457	232	100	53	23.7	16.7	Nelson city (part)
2,262	1,086	495	17,720	101.5	25,602	12,846	3,843	2,210	28.3	10.8	Canton CCD
1,002	532	300	8,369	99.6	11,885	6,064	1,834	1,121	28.9	11.0	Canton city (part)
2,793	1,102	318	26,219	97.5	36,877	18,969	4,213	2,238	28.8	8.1	Holly Springs CCD
212	80	25	3,016	88.5	3,895	2,114	317	186	31.5	5.6	Canton city (part)
402	157	50	4,688	96.0	6,488	3,370	609	343	29.4	6.6	Holly Springs city
42	16	6	546	79.1	745	431	64	41	23.8	6.5	Woodstock city (part)
1,298	517	127	9,037	98.5	12,903	6,597	1,942	1,003	28.1	10.8	Lathetown CCD
786	290	84	3,934	97.6	6,118	3,144	1,160	588	21.3	14.9	Waleska CCD
28	16	7	343	87.8	585	312	51	27	9.2	7.9	Waleska city
4,827	2,030	673	47,379	95.9	67,727	34,998	7,530	4,302	27.0	8.1	Woodstock CCD
3	1	1	10	110.0	21	10	5	2	0.0	23.8	Mountain Park city (part)
1,118	614	246	12,140	88.8	16,812	9,105	1,978	1,256	26.6	8.6	Woodstock city (part)

Table 1.  
**Age and Sex: 2010—Con.**

[For information on confidentiality protection, nonsampling error, and definitions, see Selected Appendixes at <www.census.gov/prod/cen2010/cph-1-a.pdf>]

State County County Subdivision Place	Total population	Median age	Age								
			Under 5 years	5 to 17 years	18 to 20 years	21 to 24 years	25 to 34 years	35 to 44 years	45 to 54 years	55 to 59 years	60 to 64 years
Clarke County.....	116,714	25.9	6,960	13,463	15,720	19,706	19,584	11,744	10,400	4,937	4,248
Athens CCD.....	86,464	24.6	4,755	8,813	13,918	16,798	14,172	8,010	6,854	3,262	2,852
Athens-Clarke County unified government (balance) (part).....	86,464	24.6	4,755	8,813	13,918	16,798	14,172	8,010	6,854	3,262	2,852
Bogart CCD.....	14,721	30.9	843	1,824	1,178	1,805	2,572	1,689	1,550	878	778
Athens-Clarke County unified government (balance) (part).....	14,581	30.8	837	1,805	1,172	1,802	2,557	1,665	1,530	869	765
Bogart town (part).....	140	43.8	6	19	6	3	15	24	20	9	13
Winterville CCD.....	15,529	31.4	1,362	2,826	624	1,103	2,840	2,045	1,996	797	618
Athens-Clarke County unified government (balance) (part).....	14,407	30.8	1,283	2,663	592	1,058	2,687	1,904	1,812	715	555
Winterville city.....	1,122	41.2	79	163	32	45	153	141	184	82	63
Clay County.....	3,183	45.8	205	512	119	134	302	283	450	264	291
Bluffton CCD.....	861	49.4	39	131	21	26	82	91	120	78	71
Bluffton town.....	103	48.5	4	15	4	3	9	15	11	11	15
Fort Gaines city (part).....	146	61.2	7	16	2	1	10	11	9	10	18
Fort Gaines CCD.....	2,322	44.8	166	381	98	108	220	192	330	186	220
Fort Gaines city (part).....	961	33.4	92	193	48	56	109	70	116	83	57
Clayton County.....	259,424	31.6	21,939	53,040	12,002	15,765	39,896	39,909	35,713	13,529	10,395
College Park CCD.....	9,879	28.2	1,012	2,037	476	750	2,012	1,402	1,178	424	273
College Park city (part).....	1,272	24.6	150	294	77	130	257	163	103	46	24
Forest Park city (part).....	0	0.0	0	0	0	0	0	0	0	0	0
Forest Park-Morrow CCD.....	91,196	30.8	8,360	18,002	4,526	5,918	14,680	13,975	11,629	4,190	3,319
Conley CDP.....	6,228	30.9	576	1,357	284	352	928	968	807	297	228
Forest Park city (part).....	18,468	31.4	1,778	3,407	822	1,136	3,085	2,622	2,450	863	696
Lake City city.....	2,612	36.0	147	399	164	253	319	284	310	150	124
Morrow city.....	6,445	31.1	430	1,001	632	576	902	882	724	337	314
Jonesboro CCD.....	82,590	33.1	6,227	17,114	3,615	4,642	11,904	12,898	11,878	4,632	3,692
Bonanza CDP.....	3,135	33.4	231	704	147	178	383	539	465	164	117
Irondale CDP.....	7,446	30.5	635	1,801	345	407	1,020	1,219	1,067	326	253
Jonesboro city.....	4,724	32.8	229	600	324	446	939	733	651	257	175
Lovejoy city.....	6,422	29.9	531	1,427	266	372	1,317	1,150	749	192	173
Riverdale CCD.....	75,759	31.8	6,340	15,887	3,385	4,455	11,300	11,634	11,028	4,283	3,111
Riverdale city.....	15,134	32.3	1,283	3,166	656	878	2,199	2,303	2,185	843	608
Clinch County.....	6,798	36.8	526	1,317	268	350	778	860	949	469	413
Fargo CCD.....	1,559	37.0	122	322	61	77	155	183	223	99	106
Du Pont town (part).....	11	51.5	0	3	0	0	0	1	2	0	2
Fargo city.....	321	41.4	19	61	14	16	30	37	58	15	24
Homerville city (part).....	697	31.1	73	160	30	37	77	72	84	43	34
Homerville CCD.....	5,239	36.8	404	995	207	273	623	677	726	370	307
Argyle town.....	212	36.5	16	51	7	10	19	27	39	9	8
Du Pont town (part).....	109	48.9	8	4	7	6	14	11	19	9	10
Homerville city (part).....	1,759	36.5	161	309	64	105	207	205	225	118	106
Cobb County.....	688,078	35.4	48,318	128,169	26,654	36,213	100,817	108,793	104,692	40,682	33,768
Acworth-Kennesaw CCD.....	178,291	35.7	10,707	38,158	9,244	9,584	19,795	28,158	30,163	10,390	8,103
Acworth city.....	20,425	33.4	1,618	4,148	738	1,039	3,180	3,625	2,668	940	784
Kennesaw city.....	29,783	32.3	2,218	5,821	1,222	1,949	4,896	5,000	4,046	1,336	1,116
Marietta city (part).....	2,141	45.4	114	424	40	52	161	265	421	192	179
Austell CCD.....	31,994	35.7	2,513	6,156	1,133	1,382	4,460	5,317	4,766	1,681	1,355
Austell city (part).....	5,940	34.1	494	1,215	239	239	868	1,076	932	274	206
Mableton CDP (part).....	1,317	42.9	84	209	21	29	140	231	258	112	56
Powder Springs city (part).....	0	0.0	0	0	0	0	0	0	0	0	0
Fair Oaks CCD.....	25,580	30.1	2,609	5,352	1,057	1,496	4,423	3,740	2,852	1,103	870
Fair Oaks CDP (part).....	5,965	28.5	714	1,182	247	405	1,194	903	626	217	179
Marietta city (part).....	1,277	36.8	102	258	35	33	179	158	114	55	50
Smyrna city (part).....	197	26.9	22	51	11	9	31	32	22	9	4
Mableton CCD.....	55,614	33.0	5,607	10,696	1,884	2,511	9,224	10,051	7,553	2,657	1,991
Austell city (part).....	337	34.4	30	63	15	16	47	58	49	16	19
Mableton CDP (part).....	35,038	34.3	3,403	6,365	1,190	1,520	5,517	6,167	4,968	1,815	1,395
Smyrna city (part).....	4,141	35.9	523	693	40	70	654	1,045	623	226	145
Marietta CCD.....	116,739	33.2	8,902	17,891	4,752	8,365	22,074	17,543	14,922	5,964	5,096
Fair Oaks CDP (part).....	2,260	28.6	264	374	93	186	512	356	259	79	53
Marietta city (part).....	52,104	32.4	4,326	7,812	2,326	3,879	10,029	7,624	6,269	2,538	2,230
Northeast Cobb CCD.....	152,795	40.1	8,216	30,259	4,532	6,127	16,347	22,605	26,913	12,203	10,748
Marietta city (part).....	36	65.5	0	1	1	1	3	4	6	0	2
Smyrna city (part).....	1,214	28.9	107	153	45	145	397	173	114	39	17
Powder Springs CCD.....	37,454	36.6	2,431	8,060	1,668	1,624	4,033	5,945	6,289	2,239	1,695
Austell city (part).....	264	33.8	20	77	13	11	18	67	39	5	4
Powder Springs city (part).....	13,940	36.2	919	3,056	619	605	1,508	2,218	2,285	730	593
Smyrna CCD.....	56,941	33.7	5,023	8,403	1,771	3,133	11,536	9,445	7,200	2,769	2,369
Mableton CDP (part).....	760	36.9	68	122	22	37	101	122	121	53	45
Marietta city (part).....	1,021	26.9	105	123	58	144	291	148	98	26	15
Smyrna city (part).....	38,079	33.5	3,352	5,168	1,074	2,200	8,430	6,598	4,680	1,719	1,530
Vinings CCD.....	32,670	34.0	2,310	3,194	613	1,991	8,925	5,989	4,034	1,676	1,541
Smyrna city (part).....	7,640	34.7	665	851	148	394	1,805	1,599	1,017	353	304
Vinings CDP.....	9,734	32.7	440	872	219	851	2,984	1,356	1,061	526	505



Table 1.  
**Age and Sex: 2010—Con.**

[For information on confidentiality protection, nonsampling error, and definitions, see Selected Appendixes at <www.census.gov/prod/cen2010/cph-1-a.pdf>]

Age—Con			Age and sex						Percent of total population		State County County Subdivision Place
65 to 74 years	75 to 84 years	85 years and over	All ages		18 years and over		65 years and over		Under 18 years	65 years and over	
			Female	Males per 100 females	Total	Female	Total	Female			
5,414	3,116	1,422	61,326	90.3	96,291	51,347	9,952	5,998	17.5	8.5	Clarke County
3,680	2,248	1,102	45,785	88.8	72,896	39,170	7,030	4,320	15.7	8.1	Athens CCD
3,680	2,248	1,102	45,785	88.8	72,896	39,170	7,030	4,320	15.7	8.1	Athens-Clarke County unified government
940	470	194	7,940	85.4	12,054	6,597	1,604	930	18.1	10.9	(balance) (part)
923	463	193	7,864	85.4	11,939	6,533	1,579	916	18.1	10.8	Bogart CCD
17	7	1	76	84.2	115	64	25	14	17.9	17.9	Athens-Clarke County unified government
794	398	126	7,601	104.3	11,341	5,580	1,318	748	27.0	8.5	(balance) (part)
701	339	98	7,022	105.2	10,461	5,109	1,138	645	27.4	7.9	Winterville CCD
93	59	28	579	93.8	880	471	180	103	21.6	16.0	Athens-Clarke County unified government
353	188	82	1,721	85.0	2,466	1,349	623	357	22.5	19.6	(balance) (part)
97	68	37	467	84.4	691	373	202	116	19.7	23.5	Clay County
7	7	2	48	114.6	84	38	16	8	18.4	15.5	Bluffton CCD
21	23	18	86	69.8	123	73	62	40	15.8	42.5	Bluffton town
256	120	45	1,254	85.2	1,775	976	421	241	23.6	18.1	Fort Gaines city (part)
70	51	16	540	78.0	676	386	137	82	29.7	14.3	Fort Gaines CCD
10,876	4,921	1,439	135,192	91.9	184,445	98,669	17,236	9,982	28.9	6.6	Fort Gaines city (part)
222	85	8	5,306	86.2	6,830	3,795	315	205	30.9	3.2	Clayton County
20	7	1	673	89.0	828	438	28	18	34.9	2.2	College Park CCD
0	0	0	0	(X)	0	0	0	0	(X)	(X)	College Park city (part)
3,947	2,015	635	46,786	94.9	64,834	33,992	6,597	3,850	28.9	7.2	Forest Park city (part)
281	115	35	3,155	97.4	4,295	2,191	431	255	31.0	6.9	Forest Park-Morrow CCD
869	531	209	8,817	109.5	13,283	6,351	1,609	968	28.1	8.7	Conley CDP
229	185	48	1,388	88.2	2,066	1,135	462	263	20.9	17.7	Forest Park city (part)
359	226	62	3,446	87.0	5,014	2,728	647	378	22.2	10.0	Lake City city
3,801	1,705	482	42,534	94.2	59,249	31,245	5,988	3,393	28.3	7.3	Morrow city
133	61	13	1,634	91.9	2,200	1,198	207	116	29.8	6.6	Jonesboro CCD
256	96	21	3,863	92.8	5,010	2,656	373	233	32.7	5.0	Bonanza CDP
198	131	41	1,858	154.3	3,895	1,480	370	227	17.5	7.8	Irondale CDP
168	55	22	3,072	109.0	4,464	2,149	245	156	30.5	3.8	Jonesboro city
2,906	1,116	314	40,566	86.8	53,532	29,637	4,336	2,534	29.3	5.7	Lovejoy city
594	325	94	7,998	89.2	10,685	5,900	1,013	597	29.4	6.7	Riverdale CCD
526	273	69	3,483	95.2	4,955	2,561	868	492	27.1	12.8	Riverdale city
123	67	21	808	92.9	1,115	594	211	116	28.5	13.5	Clinch County
1	2	0	4	175.0	8	3	3	2	27.3	27.3	Fargo CCD
36	10	1	154	108.4	241	119	47	23	24.9	14.6	Du Pont town (part)
42	30	15	390	78.7	464	273	87	53	33.4	12.5	Fargo city
403	206	48	2,675	95.9	3,840	1,967	657	376	26.7	12.5	Homerville city (part)
12	12	2	115	84.3	145	83	26	17	31.6	12.3	Homerville CCD
14	5	2	50	118.0	97	44	21	13	11.0	19.3	Argyle town
138	95	26	938	87.5	1,289	696	259	155	26.7	14.7	Du Pont town (part)
35,949	17,521	6,502	353,709	94.5	511,591	267,034	59,972	34,180	25.6	8.7	Homerville city (part)
8,782	3,965	1,242	91,857	94.1	129,426	67,795	13,989	7,812	27.4	7.8	Cobb County
1,013	501	171	10,711	90.7	14,659	7,865	1,685	982	28.2	8.2	Acworth-Kennesaw CCD
1,193	672	314	15,704	89.7	21,744	11,775	2,179	1,406	27.0	7.3	Acworth city
199	82	12	1,112	92.5	1,603	844	293	140	25.1	13.7	Kennesaw city
1,677	1,053	501	17,285	85.1	23,325	13,028	3,231	2,010	27.1	10.1	Marietta city (part)
234	121	42	3,130	89.8	4,231	2,280	397	238	28.8	6.7	Austell CCD
87	74	16	682	93.1	1,024	551	177	109	22.2	13.4	Austell city (part)
0	0	0	0	(X)	0	0	0	0	(X)	(X)	Mableton CDP (part)
1,116	723	239	12,696	101.5	17,619	8,815	2,078	1,270	31.1	8.1	Powder Springs city (part)
160	103	35	2,716	119.6	4,069	1,797	298	168	31.8	5.0	Fair Oaks CCD
110	107	76	804	58.8	917	630	293	225	28.2	22.9	Fair Oaks CDP (part)
4	1	1	107	84.1	124	64	6	3	37.1	3.0	Marietta city (part)
2,110	1,038	292	29,105	91.1	39,311	21,026	3,440	2,010	29.3	6.2	Smyrna city (part)
20	2	2	158	113.3	244	123	24	10	27.6	7.1	Mableton CCD
1,577	881	240	18,073	93.9	25,270	13,290	2,698	1,565	27.9	7.7	Austell city (part)
87	26	9	2,096	97.6	2,925	1,497	122	63	29.4	2.9	Mableton CDP (part)
5,914	3,670	1,646	58,755	98.7	89,946	45,649	11,230	6,785	23.0	9.6	Smyrna city (part)
49	26	9	1,045	116.3	1,622	716	84	49	28.2	3.7	Marietta CCD
2,458	1,628	985	26,491	96.7	39,966	20,545	5,071	3,266	23.3	9.7	Fair Oaks CDP (part)
10,041	3,632	1,172	77,591	96.9	114,320	58,652	14,845	7,702	25.2	9.7	Marietta city (part)
12	4	2	18	100.0	35	17	18	9	2.8	50.0	Northeast Cobb CCD
15	8	1	614	97.7	954	490	24	12	21.4	2.0	Marietta city (part)
2,068	1,022	380	19,689	90.2	26,963	14,605	3,470	2,094	28.0	9.3	Smyrna city (part)
7	2	1	140	88.6	167	96	10	6	36.7	3.8	Powder Springs CCD
747	449	211	7,518	85.4	9,965	5,590	1,407	894	28.5	10.1	Austell city (part)
2,769	1,737	786	29,578	92.5	43,515	22,980	5,292	3,165	23.6	9.3	Powder Springs city (part)
48	14	7	390	94.9	570	295	69	39	25.0	9.1	Smyrna CCD
6	4	3	463	120.5	793	351	13	7	22.3	1.3	Mableton CDP (part)
1,688	1,104	536	19,899	91.4	29,559	15,690	3,328	2,022	22.4	8.7	Marietta city (part)
1,472	681	244	17,153	90.5	27,166	14,484	2,397	1,332	16.8	7.3	Smyrna city (part)
292	140	72	3,959	93.0	6,124	3,223	504	285	19.8	6.2	Vinings CCD
570	250	100	5,174	88.1	8,422	4,549	920	509	13.5	9.5	Smyrna city (part)
											Vinings CDP

Table 1.  
**Age and Sex: 2010—Con.**

[For information on confidentiality protection, nonsampling error, and definitions, see Selected Appendixes at <www.census.gov/prod/cen2010/cph-1-a.pdf>]

State County County Subdivision Place	Total population	Median age	Age								
			Under 5 years	5 to 17 years	18 to 20 years	21 to 24 years	25 to 34 years	35 to 44 years	45 to 54 years	55 to 59 years	60 to 64 years
Coffee County.....	42,356	34.8	3,113	7,988	2,117	2,267	5,806	5,917	5,777	2,505	2,175
Ambrose CCD.....	5,684	36.5	415	1,114	228	243	749	784	843	384	336
Ambrose city.....	380	32.4	42	72	16	18	62	33	43	25	21
Broxton CCD.....	3,553	39.8	214	669	130	158	393	478	556	225	218
Broxton city.....	1,189	38.5	70	249	44	53	127	160	189	70	64
Douglas CCD.....	24,824	33.4	2,035	4,898	1,439	1,334	3,187	3,198	3,190	1,457	1,248
Douglas city.....	11,589	33.4	899	2,224	805	668	1,390	1,375	1,416	678	581
Nicholls CCD.....	5,376	34.6	272	713	213	407	1,126	1,018	791	231	215
Nicholls city.....	2,798	34.7	79	152	117	293	777	590	449	105	74
West Green CCD.....	2,919	37.6	177	594	107	125	351	439	397	208	158
Colquitt County.....	45,498	34.8	3,788	8,796	1,917	2,432	5,926	5,989	5,835	2,632	2,320
Berlin-Ellenton CCD.....	3,449	35.1	261	684	180	179	417	488	394	203	203
Berlin city.....	551	34.5	47	125	22	26	60	66	67	31	27
Ellenton town.....	281	39.3	20	48	12	19	30	37	33	22	19
Doerun CCD.....	2,743	39.1	186	513	93	125	325	363	410	161	145
Doerun city.....	774	37.9	59	151	23	34	103	88	107	35	37
Funston CCD.....	6,280	35.7	533	1,154	248	331	815	850	803	364	373
Funston city.....	449	31.9	40	100	22	14	68	66	50	19	22
Moultrie city (part).....	212	44.5	20	21	8	9	18	31	20	15	25
Moultrie CCD.....	27,838	34.2	2,390	5,372	1,171	1,544	3,703	3,539	3,608	1,599	1,332
Moultrie city (part).....	14,056	34.4	1,251	2,643	587	825	1,813	1,665	1,783	788	649
Riverside town.....	35	52.2	1	3	1	4	3	1	10	1	2
Norman Park CCD.....	5,188	34.4	418	1,073	225	253	666	749	620	305	267
Norman Park city.....	972	34.0	84	195	36	49	134	129	121	60	49
Omega city (part).....	12	21.0	2	3	1	2	0	1	1	0	0
Columbia County.....	124,053	36.8	8,305	25,505	4,739	5,361	15,208	17,984	19,305	8,198	6,748
Appling CCD.....	11,194	36.4	794	2,060	417	497	1,624	1,619	1,732	672	604
Evans CCD.....	86,553	38.0	5,361	18,129	3,279	3,479	9,549	12,534	13,967	6,126	4,986
Evans CDP.....	29,011	39.4	1,706	6,487	1,110	931	2,420	4,463	5,009	2,140	1,566
Martinez CDP.....	35,795	37.3	2,153	7,171	1,367	1,737	4,478	4,850	5,391	2,551	2,172
Grovetown-Harlem CCD.....	26,306	33.0	2,150	5,316	1,043	1,385	4,035	3,831	3,606	1,400	1,158
Grovetown city.....	11,216	28.7	1,128	2,526	441	665	2,186	1,794	1,230	384	289
Harlem city.....	2,666	34.7	210	553	101	138	340	361	348	151	122
Cook County.....	17,212	36.4	1,305	3,377	666	868	2,122	2,241	2,308	1,023	982
Adel-Sparks CCD.....	15,061	35.8	1,182	2,986	595	769	1,871	1,943	2,026	865	824
Adel city.....	5,334	35.4	420	1,008	237	277	702	659	677	303	285
Cecil city.....	286	38.5	23	54	10	15	28	41	42	19	19
Sparks town.....	2,052	31.3	209	449	93	114	248	265	252	91	83
Lenox CCD.....	2,151	39.3	123	391	71	99	251	298	282	158	158
Lenox town.....	873	39.0	44	164	36	34	100	118	116	72	68
Coweta County.....	127,317	36.6	9,283	25,549	4,335	5,335	16,228	19,940	19,102	7,476	6,829
Grantville CCD.....	5,892	33.6	484	1,222	225	249	876	861	798	326	294
Grantville city (part).....	2,555	29.5	273	576	105	118	455	363	272	121	96
Moreland CCD.....	4,694	39.2	309	901	167	186	503	734	733	309	300
Grantville city (part).....	486	30.2	55	90	16	28	101	76	58	17	16
Moreland town.....	399	42.3	23	79	20	9	27	59	69	25	31
Newnan CCD.....	99,028	36.6	7,251	19,855	3,393	4,298	12,574	15,437	14,843	5,816	5,262
East Newnan CDP.....	1,321	32.4	128	248	46	82	223	182	141	62	71
Newnan city.....	33,039	32.3	3,149	6,272	1,031	1,844	5,748	5,177	3,823	1,530	1,418
Palmetto city (part).....	300	31.1	23	76	16	8	47	35	34	13	13
Senoia CCD.....	17,703	37.3	1,239	3,571	550	602	2,275	2,908	2,728	1,025	973
Haralson town (part).....	160	36.5	13	23	11	13	18	18	30	11	6
Senoia city.....	3,307	35.9	290	658	78	97	490	538	486	188	172
Sharpsburg town.....	341	38.8	25	58	24	12	39	59	44	24	21
Turin town.....	274	40.8	18	48	7	5	39	41	27	13	22
Crawford County.....	12,630	41.5	728	2,140	478	578	1,327	1,750	2,191	913	863
Roberta CCD.....	3,651	43.0	212	602	125	175	365	430	620	301	243
Knoxville CDP.....	69	45.3	4	10	1	3	6	10	9	4	7
Roberta city.....	1,007	35.3	69	195	43	61	133	94	126	77	58
Zenith CCD.....	8,979	41.1	519	1,538	353	403	962	1,320	1,571	612	620
Crisp County.....	23,439	38.1	1,696	4,426	929	1,087	2,739	2,836	3,289	1,659	1,505
Arabi CCD.....	1,639	42.5	86	263	53	76	201	203	295	121	88
Arabi town.....	586	41.0	28	110	23	26	74	71	110	39	21
Cordele CCD.....	21,800	37.8	1,610	4,163	876	1,011	2,538	2,633	2,994	1,538	1,417
Cordele city.....	11,147	32.9	1,033	2,309	489	577	1,410	1,238	1,341	663	582
Dade County.....	16,633	39.0	912	2,674	1,133	962	1,835	2,033	2,497	1,159	1,031
Lookout Mountain CCD.....	3,750	32.5	168	479	605	392	316	324	489	274	241
Sand Mountain CCD.....	4,272	40.5	271	738	157	176	495	565	653	311	253
Trenton CCD.....	8,611	40.3	473	1,457	371	394	1,024	1,144	1,355	574	537
Trenton city.....	2,301	35.9	141	391	122	134	338	300	301	128	133
Dawson County.....	22,330	40.6	1,275	3,808	752	1,098	2,576	3,026	3,417	1,555	1,691
Blacks Mill CCD.....	14,565	39.5	907	2,618	486	677	1,701	2,048	2,337	1,027	988
Dawsonville city (part).....	34	35.3	0	7	0	1	8	4	5	3	2
Dawsonville CCD.....	7,765	42.8	368	1,190	266	421	875	978	1,080	528	703

Table 1.  
**Age and Sex: 2010—Con.**

[For information on confidentiality protection, nonsampling error, and definitions, see Selected Appendixes at <www.census.gov/prod/cen2010/cph-1-a.pdf>]

Age—Con			Age and sex						Percent of total population		State County County Subdivision Place
65 to 74 years	75 to 84 years	85 years and over	All ages		18 years and over		65 years and over		Under 18 years	65 years and over	
			Female	Males per 100 females	Total	Female	Total	Female			
2,828	1,369	494	20,901	102.7	31,255	15,383	4,691	2,709	26.2	11.1	Coffee County
372	161	55	2,894	96.4	4,155	2,138	588	329	26.9	10.3	Ambrose CCD
32	13	3	190	100.0	266	131	48	26	30.0	12.6	Ambrose city
309	155	48	1,811	96.2	2,670	1,394	512	290	24.9	14.4	Broxton CCD
90	58	15	625	90.2	870	480	163	105	26.8	13.7	Broxton city
1,654	844	340	12,996	91.0	17,891	9,512	2,838	1,706	27.9	11.4	Douglas CCD
803	506	244	6,285	84.4	8,466	4,695	1,553	1,024	26.9	13.4	Douglas city
263	102	25	1,756	206.2	4,391	1,262	390	196	18.3	7.3	Nicholls CCD
95	56	11	469	496.6	2,567	357	162	78	8.3	5.8	Nicholls city
230	107	26	1,444	102.1	2,148	1,077	363	188	26.4	12.4	West Green CCD
3,337	1,790	736	22,922	98.5	32,914	16,770	5,863	3,412	27.7	12.9	Colquitt County
270	120	50	1,656	108.3	2,504	1,187	440	236	27.4	12.8	Berlin-Ellenton CCD
42	29	9	275	100.4	379	201	80	48	31.2	14.5	Berlin city
22	14	5	145	93.8	213	113	41	23	24.2	14.6	Ellenton town
253	135	34	1,420	93.2	2,044	1,094	422	239	25.5	15.4	Doerun CCD
81	46	10	426	81.7	564	322	137	88	27.1	17.7	Doerun city
496	230	83	3,097	102.8	4,593	2,262	809	447	26.9	12.9	Funston CCD
25	18	5	236	90.3	309	169	48	31	31.2	10.7	Funston city
22	19	4	111	91.0	171	89	45	26	19.3	21.2	Moultrie city (part)
1,918	1,149	513	14,185	96.2	20,076	10,402	3,580	2,169	27.9	12.9	Moultrie CCD
974	690	388	7,400	89.9	10,162	5,492	2,052	1,328	27.7	14.6	Moultrie city (part)
4	5	0	18	94.4	31	17	9	6	11.4	25.7	Riverside town
400	156	56	2,564	102.3	3,697	1,825	612	321	28.7	11.8	Norman Park CCD
69	36	10	494	96.8	693	356	115	61	28.7	11.8	Norman Park city
2	0	0	7	71.4	7	4	2	1	41.7	16.7	Omega city (part)
7,663	3,730	1,307	63,725	94.7	90,243	47,167	12,700	7,088	27.3	10.2	Columbia County
703	372	100	5,530	102.4	8,340	4,175	1,175	632	25.5	10.5	Appling CCD
5,453	2,640	1,050	44,838	93.0	63,063	33,190	9,143	5,087	27.1	10.6	Evans CCD
1,741	917	521	15,097	92.2	20,818	11,024	3,179	1,798	28.2	11.0	Evans CDP
2,449	1,119	357	18,525	93.2	26,471	13,910	3,925	2,165	26.0	11.0	Martinez CDP
1,507	718	157	13,357	96.9	18,840	9,802	2,382	1,369	28.4	9.1	Grovetown-Harlem CCD
363	185	25	5,653	98.4	7,562	3,911	573	351	32.6	5.1	Grovetown city
183	113	46	1,403	90.0	1,903	1,036	342	214	28.6	12.8	Harlem city
1,377	686	257	8,840	94.7	12,530	6,510	2,320	1,336	27.2	13.5	Cook County
1,185	588	227	7,750	94.3	10,893	5,677	2,000	1,154	27.7	13.3	Adel-Sparks CCD
405	249	112	2,768	92.7	3,906	2,048	766	469	26.8	14.4	Adel city
20	12	3	155	84.5	209	115	35	26	26.9	12.2	Cecil city
134	71	43	1,080	90.0	1,394	759	248	163	32.1	12.1	Sparks town
192	98	30	1,090	97.3	1,637	833	320	182	23.9	14.9	Lenox CCD
70	41	10	442	97.5	665	341	121	71	23.8	13.9	Lenox town
8,215	3,789	1,236	65,075	95.6	92,485	47,954	13,240	7,417	27.4	10.4	Coweta County
345	150	62	2,984	97.5	4,186	2,153	557	311	29.0	9.5	Grantville CCD
110	40	26	1,311	94.9	1,706	901	176	102	33.2	6.9	Grantville city (part)
342	173	37	2,318	102.5	3,484	1,758	552	301	25.8	11.8	Moreland CCD
21	7	1	245	98.4	341	172	29	18	29.8	6.0	Grantville city (part)
28	24	5	198	101.5	297	156	57	33	25.6	14.3	Moreland town
6,326	2,971	1,002	50,829	94.8	71,922	37,453	10,299	5,826	27.4	10.4	Newnan CCD
86	37	15	644	105.1	945	456	138	80	28.5	10.4	East Newnan CDP
1,733	948	366	17,353	90.4	23,618	12,624	3,047	1,897	28.5	9.2	Newnan city
22	10	3	152	97.4	201	98	35	21	33.0	11.7	Palmetto city (part)
1,202	495	135	8,944	97.9	12,893	6,590	1,832	979	27.2	10.3	Senoia CCD
15	2	0	71	125.4	124	57	17	8	22.5	10.6	Haralson town (part)
197	90	23	1,693	95.3	2,359	1,229	310	160	28.7	9.4	Senoia city
23	9	3	174	96.0	258	128	35	20	24.3	10.3	Sharpsburg town
33	15	6	147	86.4	208	116	54	33	24.1	19.7	Turin town
1,079	477	106	6,249	102.1	9,762	4,900	1,662	851	22.7	13.2	Crawford County
356	177	45	1,860	96.3	2,837	1,487	578	307	22.3	15.8	Roberta CCD
7	8	0	29	137.9	55	22	15	4	20.3	21.7	Knoxville CDP
86	44	21	533	88.9	743	418	151	78	26.2	15.0	Roberta city
723	300	61	4,389	104.6	6,925	3,413	1,084	544	22.9	12.1	Zenith CCD
1,760	1,084	429	12,218	91.8	17,317	9,276	3,273	1,952	26.1	14.0	Crisp County
145	77	31	799	105.1	1,290	649	253	142	21.3	15.4	Arabi CCD
45	31	8	291	101.4	448	233	84	53	23.5	14.3	Arabi town
1,615	1,007	398	11,419	90.9	16,027	8,627	3,020	1,810	26.5	13.9	Cordele CCD
702	522	281	6,145	81.4	7,805	4,488	1,505	966	30.0	13.5	Cordele city
1,409	761	227	8,441	97.1	13,047	6,746	2,397	1,325	21.6	14.4	Dade County
299	130	33	1,900	97.4	3,103	1,588	462	234	17.3	12.3	Lookout Mountain CCD
379	206	68	2,186	95.4	3,263	1,697	653	370	23.6	15.3	Sand Mountain CCD
731	425	126	4,355	97.7	6,681	3,461	1,282	721	22.4	14.9	Trenton CCD
156	129	28	1,160	98.4	1,769	911	313	191	23.1	13.6	Trenton city
2,138	825	169	11,166	100.0	17,247	8,695	3,132	1,613	22.8	14.0	Dawson County
1,195	476	105	7,324	98.9	11,040	5,599	1,776	951	24.2	12.2	Blacks Mill CCD
3	1	0	18	88.9	27	13	4	2	20.6	11.8	Dawsonville city (part)
943	349	64	3,842	102.1	6,207	3,096	1,356	662	20.1	17.5	Dawsonville CCD

Table 1.  
**Age and Sex: 2010—Con.**

[For information on confidentiality protection, nonsampling error, and definitions, see Selected Appendixes at <www.census.gov/prod/cen2010/cph-1-a.pdf>]

State County County Subdivision Place	Total population	Median age	Age									
			Under 5 years	5 to 17 years	18 to 20 years	21 to 24 years	25 to 34 years	35 to 44 years	45 to 54 years	55 to 59 years	60 to 64 years	
Dawson County—Con.												
Dawsonville CCD—Con.												
Dawsonville city (part).....	2,502	31.3	168	401	154	236	438	344	252	101	144	
Decatur County.....	27,842	37.7	1,867	5,215	1,231	1,361	3,351	3,544	4,063	1,838	1,493	
Attapulgus CCD.....	2,365	40.4	116	451	118	100	239	292	397	183	125	
Attapulgus city.....	449	39.0	22	99	23	14	45	68	69	26	23	
Bainbridge CCD.....	17,230	35.1	1,286	3,308	763	936	2,300	2,231	2,355	1,028	823	
Bainbridge city (part).....	12,678	35.0	978	2,467	551	684	1,656	1,560	1,655	738	606	
Brinson CCD.....	2,799	41.0	166	491	107	121	304	373	416	220	185	
Brinson town.....	215	45.5	12	37	5	10	22	21	34	14	22	
Climax CCD.....	1,847	42.7	110	331	86	65	174	206	312	147	111	
Bainbridge city (part).....	0	0.0	0	0	0	0	0	0	0	0	0	
Climax city.....	280	44.2	21	46	9	12	28	29	33	20	19	
Faceville CCD.....	2,035	43.8	118	334	84	71	222	216	311	150	142	
Bainbridge city (part).....	0	0.0	0	0	0	0	0	0	0	0	0	
Mount Pleasant CCD.....	1,566	42.2	71	300	73	68	112	226	272	110	107	
Bainbridge city (part).....	19	44.5	1	4	2	0	0	3	3	0	1	
DeKalb County.....	691,893	34.3	50,407	114,729	27,925	41,775	118,649	107,145	96,245	40,126	32,664	
Atlanta-Decatur CCD.....	355,979	35.0	24,666	57,450	16,195	22,104	57,817	53,474	50,352	22,594	18,478	
Atlanta city (part).....	28,292	35.8	2,089	3,238	647	1,405	6,202	5,522	3,638	1,506	1,257	
Avondale Estates city.....	2,960	45.0	202	394	45	58	265	516	535	264	232	
Belvedere Park CDP.....	15,152	36.2	1,140	2,447	583	750	2,368	2,231	2,406	1,026	853	
Candler-McAfee CDP.....	23,025	39.6	1,413	3,692	921	1,193	3,043	2,715	3,234	1,735	1,811	
Clarkston city.....	7,554	29.5	730	1,448	356	563	1,508	1,260	890	294	206	
Decatur city.....	19,335	38.0	1,422	2,947	721	772	2,831	3,512	2,824	1,148	1,006	
Druid Hills CDP.....	14,568	24.3	513	1,521	3,061	2,359	1,729	1,418	1,452	668	593	
Gresham Park CDP.....	7,432	35.5	537	1,264	333	393	1,138	932	964	509	533	
North Decatur CDP (part).....	16,124	39.7	942	1,560	314	974	3,061	2,480	2,134	1,067	929	
North Druid Hills CDP.....	18,947	33.3	1,078	1,540	450	2,078	4,985	2,741	2,058	959	765	
Panthersville CDP.....	9,749	34.9	717	1,793	419	547	1,412	1,169	1,305	668	686	
Pine Lake city (part).....	0	0.0	0	0	0	0	0	0	0	0	0	
Redan CDP (part).....	13,098	34.0	872	2,584	634	793	1,801	1,816	2,159	953	673	
Scottsdale CDP.....	10,631	32.3	979	1,600	403	642	2,274	1,789	1,373	528	373	
Tucker CDP (part).....	1,826	39.6	114	172	50	84	341	312	271	118	103	
Chamblee-Doraville CCD.....	137,880	32.7	11,475	18,575	4,210	9,175	32,028	22,813	16,120	6,023	5,302	
Atlanta city (part).....	0	0.0	0	0	0	0	0	0	0	0	0	
Chamblee city.....	9,892	29.0	878	1,037	596	1,110	2,851	1,579	834	304	223	
Doraville city.....	8,330	31.7	738	1,325	374	570	1,661	1,318	1,054	400	294	
Dunwoody city.....	46,267	35.7	3,375	7,432	965	2,104	8,631	7,780	5,808	2,272	2,187	
North Atlanta CDP.....	40,456	31.0	3,720	4,516	1,326	3,254	11,305	6,832	4,326	1,576	1,381	
Lithonia CCD.....	97,282	33.0	6,900	21,880	4,181	4,985	13,297	15,951	15,147	5,582	3,869	
Lithonia city.....	1,924	30.5	181	421	75	116	268	249	223	97	76	
Redan CDP (part).....	19,917	32.9	1,347	4,606	973	1,032	2,570	3,292	3,209	1,158	787	
Stone Mountain CCD.....	39,850	33.5	3,225	7,282	1,624	2,469	6,182	5,758	5,792	2,243	1,739	
Pine Lake city (part).....	730	42.1	43	70	12	31	106	159	127	78	58	
Stone Mountain city.....	5,802	32.8	462	1,211	226	320	853	850	900	341	232	
Tucker CCD.....	60,902	38.0	4,141	9,542	1,715	3,042	9,325	9,149	8,834	3,684	3,276	
North Decatur CDP (part).....	574	42.4	43	130	7	7	39	95	112	40	22	
Tucker CDP (part).....	25,755	40.5	1,683	4,232	691	994	3,120	3,899	3,972	1,701	1,529	
Dodge County.....	21,796	38.5	1,355	3,722	1,122	1,110	2,632	3,048	3,171	1,384	1,237	
Chauncey CCD.....	2,003	40.4	129	361	78	78	222	253	268	155	127	
Chauncey city.....	342	46.3	19	52	17	16	36	27	55	47	22	
Milan city (part).....	364	45.8	10	69	9	11	35	44	40	30	23	
Chester CCD.....	3,257	40.4	124	281	121	203	605	584	634	204	167	
Chester town.....	1,596	38.7	22	53	57	134	396	377	350	76	63	
Empire CDP (part).....	247	45.6	17	22	12	17	23	30	53	12	16	
Eastman CCD.....	14,597	37.1	984	2,744	866	761	1,598	1,959	1,967	859	828	
Eastman city.....	4,962	36.8	362	861	279	291	576	639	574	294	280	
Rhine CCD.....	1,939	42.3	118	336	57	68	207	252	302	166	115	
Rhine town.....	394	46.4	25	53	6	19	41	41	64	40	25	
Dooly County.....	14,918	40.0	857	2,302	573	669	2,087	2,053	2,270	1,078	974	
Byromville CCD.....	2,014	41.7	138	340	82	71	223	242	298	138	159	
Byromville town.....	546	40.3	33	98	15	16	69	68	71	42	31	
Dooling town.....	154	42.0	16	26	8	2	15	13	24	18	7	
Lilly city.....	213	30.3	19	49	11	17	22	24	23	9	14	
Unadilla CCD.....	5,943	39.7	278	691	195	315	1,051	961	994	451	332	
Pinehurst city.....	455	38.5	20	46	23	27	79	80	54	23	28	
Unadilla city.....	3,796	38.1	165	386	117	236	805	685	663	271	177	
Vienna CCD.....	6,961	39.7	441	1,271	296	283	813	850	978	489	483	
Vienna city.....	4,011	34.1	306	815	190	174	570	468	496	248	222	
Dougherty County.....	94,565	33.2	7,150	17,184	5,967	6,407	12,510	10,789	12,129	5,902	5,070	
East Dougherty CCD.....	33,130	28.7	2,678	6,395	3,148	2,664	4,265	3,662	3,964	1,855	1,485	
Albany city (part).....	22,564	24.5	1,996	4,569	2,761	2,158	3,130	2,384	2,328	1,003	734	
Putney CDP.....	2,898	40.3	191	496	108	128	321	373	436	218	216	
West Dougherty CCD.....	61,435	35.9	4,472	10,789	2,819	3,743	8,245	7,127	8,165	4,047	3,585	
Albany city (part).....	54,870	34.8	4,143	9,697	2,596	3,481	7,688	6,448	7,099	3,463	2,984	

Table 1.  
**Age and Sex: 2010—Con.**

[For information on confidentiality protection, nonsampling error, and definitions, see Selected Appendixes at <www.census.gov/prod/cen2010/cph-1-a.pdf>]

Age—Con			Age and sex						Percent of total population		State County County Subdivision Place
65 to 74 years	75 to 84 years	85 years and over	All ages		18 years and over		65 years and over		Under 18 years	65 years and over	
			Female	Males per 100 females	Total	Female	Total	Female			
186	60	18	1,226	104.1	1,933	953	264	139	22.7	10.6	Dawson County—Con. Dawsonville CCD—Con. Dawsonville city (part)
2,146	1,291	442	14,237	95.6	20,760	10,775	3,879	2,328	25.4	13.9	Decatur County
198	113	33	1,231	92.1	1,798	940	344	204	24.0	14.5	Attapulgus CCD
34	24	2	221	103.2	328	165	60	32	26.9	13.4	Attapulgus city
1,148	738	314	8,845	94.8	12,636	6,584	2,200	1,379	26.7	12.8	Bainbridge CCD
866	625	292	6,722	88.6	9,233	5,013	1,783	1,144	27.2	14.1	Bainbridge city (part)
246	145	25	1,394	100.8	2,142	1,097	416	227	23.5	14.9	Brinson CCD
18	16	4	109	97.2	166	89	38	26	22.8	17.7	Brinson town
172	102	31	954	93.6	1,406	734	305	180	23.9	16.5	Climax CCD
0	0	0	0	(X)	0	0	0	0	(X)	(X)	Bainbridge city (part)
33	16	14	140	100.0	213	110	63	39	23.9	22.5	Climax city
231	126	30	1,037	96.2	1,583	805	387	216	22.2	19.0	Faceville CCD
0	0	0	0	(X)	0	0	0	0	(X)	(X)	Bainbridge city (part)
151	67	9	776	101.8	1,195	615	227	122	23.7	14.5	Mount Pleasant CCD
4	1	0	11	72.7	14	8	5	2	26.3	26.3	Bainbridge city (part)
35,465	19,067	7,696	360,538	91.9	526,757	279,968	62,228	37,286	23.9	9.0	DeKalb County
19,278	9,446	4,125	187,994	89.4	273,863	147,968	32,849	20,061	23.1	9.2	Atlanta-Decatur CCD
1,613	876	299	14,480	95.4	22,965	11,905	2,788	1,699	18.8	9.9	Atlanta city (part)
204	161	84	1,608	84.1	2,364	1,309	449	304	20.1	15.2	Avondale Estates city
824	393	131	8,137	86.2	11,565	6,374	1,348	846	23.7	8.9	Belvedere Park CDP
2,225	781	262	12,205	88.7	17,920	9,763	3,268	1,959	22.2	14.2	Candler-McAfee CDP
202	76	21	3,831	97.2	5,376	2,795	299	158	28.8	4.0	Clarkston city
1,091	704	357	10,904	77.3	14,966	8,739	2,152	1,433	22.6	11.1	Decatur city
613	384	257	7,588	92.0	12,534	6,630	1,254	766	14.0	8.6	Druid Hills CDP
568	214	47	3,995	86.0	5,631	3,081	829	476	24.2	11.2	Gresham Park CDP
1,054	967	642	8,702	85.3	13,622	7,511	2,663	1,736	15.5	16.5	North Decatur CDP (part)
883	702	708	9,617	97.0	16,329	8,285	2,293	1,483	13.8	12.1	North Druid Hills CDP
730	241	62	5,424	79.7	7,239	4,172	1,033	629	25.7	10.6	Panthersville CDP
0	0	0	0	(X)	0	0	0	0	(X)	(X)	Pine Lake city (part)
564	195	54	7,057	85.6	9,642	5,379	813	471	26.4	6.2	Redan CDP (part)
381	206	83	5,444	95.3	8,052	4,224	670	417	24.3	6.3	Scottdale CDP
118	81	62	965	89.2	1,540	811	261	164	15.7	14.3	Tucker CDP (part)
6,641	3,980	1,538	66,108	108.6	107,830	51,594	12,159	6,899	21.8	8.8	Chamblee-Doraville CCD
0	0	0	0	(X)	0	0	0	0	(X)	(X)	Atlanta city (part)
282	153	45	3,647	171.2	7,977	2,812	480	276	19.4	4.9	Chamblee city
353	183	60	3,769	121.0	6,267	2,778	596	331	24.8	7.2	Doraville city
3,182	1,806	725	23,997	92.8	35,460	18,689	5,713	3,186	23.4	12.3	Dunwoody city
1,266	687	267	19,102	111.8	32,220	15,105	2,220	1,237	20.4	5.5	North Atlanta CDP
3,559	1,430	501	53,888	80.5	68,502	39,692	5,490	3,419	29.6	5.6	Lithonia CCD
116	59	43	1,072	79.5	1,322	782	218	146	31.3	11.3	Lithonia city
631	242	70	11,084	79.7	13,964	8,173	943	617	29.9	4.7	Redan CDP (part)
1,901	1,147	488	21,451	85.8	29,343	16,273	3,536	2,144	26.4	8.9	Stone Mountain CCD
32	7	7	443	64.8	617	378	46	31	15.5	6.3	Pine Lake city (part)
279	86	42	3,197	81.5	4,129	2,364	407	249	28.8	7.0	Stone Mountain city
4,086	3,064	1,044	31,097	95.8	47,219	24,441	8,194	4,763	22.5	13.5	Tucker CCD
26	44	9	301	90.7	401	212	79	45	30.1	13.8	North Decatur CDP (part)
2,053	1,451	430	13,294	93.7	19,840	10,438	3,934	2,279	23.0	15.3	Tucker CDP (part)
1,767	950	298	10,347	110.7	16,719	7,963	3,015	1,758	23.3	13.8	Dodge County
206	101	25	1,003	99.7	1,513	773	332	185	24.5	16.6	Chauncey CCD
27	15	9	165	107.3	271	133	51	26	20.8	14.9	Chauncey city
60	27	6	195	86.7	285	160	93	56	21.7	25.5	Milan city (part)
211	101	22	1,006	223.8	2,852	819	334	183	12.4	10.3	Chester CCD
39	28	1	195	718.5	1,521	157	68	37	4.7	4.3	Chester town
30	8	7	126	96.0	208	110	45	27	15.8	18.2	Empire CDP (part)
1,155	654	222	7,374	98.0	10,869	5,615	2,031	1,216	25.5	13.9	Eastman CCD
412	265	129	2,625	89.0	3,739	2,031	806	524	24.6	16.2	Eastman city
195	94	29	964	101.1	1,485	756	318	174	23.4	16.4	Rhine CCD
50	25	5	201	96.0	316	167	80	49	19.8	20.3	Rhine town
1,237	603	215	6,865	117.3	11,759	5,259	2,055	1,139	21.2	13.8	Dooly County
196	92	35	1,036	94.4	1,536	801	323	171	23.7	16.0	Byromville CCD
54	33	16	277	97.1	415	215	103	58	24.0	18.9	Byromville town
18	5	2	74	108.1	112	56	25	15	27.3	16.2	Dooling town
20	1	4	110	93.6	145	81	25	12	21.9	11.7	Lilly city
410	201	64	2,147	176.8	4,974	1,648	675	353	16.3	11.4	Unadilla CCD
39	25	11	188	142.0	389	155	75	46	14.5	16.5	Pinehurst city
188	75	28	1,104	243.8	3,245	820	291	146	14.5	7.7	Unadilla city
631	310	116	3,682	89.1	5,249	2,810	1,057	615	24.6	15.2	Vienna CCD
303	152	67	2,186	83.5	2,890	1,612	522	331	27.9	13.0	Vienna city
6,177	3,866	1,414	50,638	86.7	70,231	38,713	11,457	6,918	25.7	12.1	Dougherty County
1,771	993	250	17,426	90.1	24,057	12,977	3,014	1,747	27.4	9.1	East Dougherty CCD
866	491	144	12,009	87.9	15,999	8,781	1,501	951	29.1	6.7	Albany city (part)
239	137	35	1,498	93.5	2,211	1,153	411	211	23.7	14.2	Putney CDP
4,406	2,873	1,164	33,212	85.0	46,174	25,736	8,443	5,171	24.8	13.7	West Dougherty CCD
3,697	2,543	1,031	29,702	84.7	41,030	22,937	7,271	4,505	25.2	13.3	Albany city (part)

Table 1.  
**Age and Sex: 2010—Con.**

[For information on confidentiality protection, nonsampling error, and definitions, see Selected Appendixes at <www.census.gov/prod/cen2010/cph-1-a.pdf>]

State County County Subdivision Place	Total population	Median age	Age								
			Under 5 years	5 to 17 years	18 to 20 years	21 to 24 years	25 to 34 years	35 to 44 years	45 to 54 years	55 to 59 years	60 to 64 years
Douglas County.....	132,403	35.0	9,732	27,801	5,236	5,900	17,505	21,998	19,456	7,427	6,104
Bill Arp CCD.....	41,021	36.5	2,697	8,909	1,680	1,673	4,675	6,729	6,302	2,549	2,139
Douglasville city (part).....	6,375	36.1	417	1,295	271	298	787	1,121	1,035	393	339
Douglasville-Lithia Springs CCD.....	70,215	33.5	5,624	14,326	2,823	3,512	10,479	11,754	9,814	3,575	2,856
Austell city (part).....	40	30.0	6	8	1	3	6	5	3	6	1
Douglasville city (part).....	24,357	32.0	2,095	4,869	957	1,401	4,116	4,191	3,035	1,133	877
Lithia Springs CDP.....	15,491	33.0	1,295	2,937	619	809	2,567	2,450	2,047	767	632
Fairplay CCD.....	8,607	40.1	468	1,838	295	256	791	1,387	1,573	569	517
Winston CCD.....	12,560	35.8	943	2,728	438	459	1,560	2,128	1,767	734	592
Douglasville city (part).....	229	27.5	21	67	10	9	31	43	21	10	4
Villa Rica city (part).....	5,589	33.0	500	1,299	169	190	833	1,040	680	268	210
Early County.....	11,008	39.3	717	2,184	460	448	1,165	1,319	1,550	729	645
Blakely CCD.....	7,728	37.7	530	1,582	337	328	850	931	1,059	490	427
Blakely city.....	5,068	35.1	385	1,089	240	240	576	596	647	289	234
Damascus CCD.....	1,438	40.6	97	304	51	49	140	173	216	94	76
Arlington city (part).....	404	28.3	43	109	19	16	51	36	51	20	12
Damascus city.....	254	40.3	12	55	14	6	23	42	37	12	13
Jakin CCD.....	1,842	45.0	90	298	72	71	175	215	275	145	142
Cedar Springs CDP.....	74	43.5	5	10	3	3	6	11	12	7	7
Jakin city.....	155	38.7	10	23	6	13	16	23	18	20	7
Echols County.....	4,034	31.4	358	825	165	239	634	550	492	206	167
East Echols CCD.....	1,694	33.2	125	338	71	104	239	220	235	89	81
Statenville CDP.....	1,040	30.2	96	213	48	81	133	132	139	52	43
West Echols CCD.....	2,340	30.6	233	487	94	135	395	330	257	117	86
Effingham County.....	52,250	35.1	3,668	11,238	2,128	2,236	6,761	7,905	8,054	3,001	2,496
Guyton-Springfield CCD.....	17,399	33.6	1,309	3,654	753	804	2,503	2,447	2,508	942	773
Guyton city.....	1,684	32.6	158	372	56	71	257	226	199	87	79
Springfield city.....	2,852	32.3	178	495	154	192	539	392	328	108	98
Rincon CCD.....	31,639	35.4	2,172	7,007	1,246	1,283	3,926	4,996	5,022	1,810	1,507
Rincon town.....	8,836	31.5	755	2,028	334	401	1,450	1,386	1,074	398	370
Shawnee CCD.....	3,212	40.0	187	577	129	149	332	462	524	249	216
Elbert County.....	20,166	41.1	1,311	3,388	821	924	2,225	2,477	2,934	1,372	1,324
Bowman CCD.....	3,527	40.4	216	599	156	146	376	513	527	260	245
Bowman city.....	862	40.6	56	149	32	28	104	114	114	58	60
Coldwater CCD.....	2,890	42.4	185	470	119	110	284	392	453	194	222
Elberton CCD.....	13,749	40.9	910	2,319	546	668	1,565	1,572	1,954	918	857
Dewy Rose CDP.....	154	33.8	9	35	7	7	20	14	17	7	12
Elberton city.....	4,653	40.3	359	733	173	268	562	467	632	274	266
Emanuel County.....	22,598	36.8	1,656	4,092	928	1,161	2,964	2,701	3,155	1,431	1,348
Adrian CCD.....	1,472	39.1	95	277	45	64	194	168	225	78	102
Adrian city (part).....	270	31.3	25	52	10	12	49	22	38	9	15
Norristown CDP.....	59	43.5	5	6	3	3	6	9	8	4	5
Oak Park CCD.....	966	39.9	73	151	28	53	127	104	158	77	57
Oak Park town (part).....	278	43.0	20	36	12	14	33	31	48	21	23
Summertown CCD.....	1,742	42.7	87	280	83	88	182	185	270	145	146
Canoochee CDP.....	71	43.5	4	11	4	4	7	6	11	5	3
Summertown city.....	160	35.5	10	38	7	5	17	32	11	12	12
Swainsboro CCD.....	13,406	35.6	1,071	2,521	548	652	1,799	1,650	1,766	812	744
Nunez city.....	147	33.8	11	26	12	8	19	18	21	12	5
Oak Park town (part).....	74	34.0	4	17	2	5	10	12	15	4	2
Swainsboro city.....	7,277	33.4	604	1,444	295	387	1,050	874	833	413	381
Twin City CCD.....	5,012	37.2	330	863	224	304	662	594	736	319	299
Garfield city.....	201	42.1	7	29	12	10	24	25	37	16	9
Oak Park town (part).....	132	26.5	21	25	6	9	24	16	19	4	3
Stillmore city.....	532	34.5	45	98	26	24	79	64	73	25	31
Twin City city.....	1,742	37.5	75	291	89	129	239	214	254	118	103
Evans County.....	11,000	35.9	847	1,990	436	617	1,489	1,417	1,492	632	575
Claxton CCD.....	7,878	36.5	593	1,376	304	454	1,077	1,009	1,072	444	413
Bellville city.....	123	48.2	5	22	5	3	7	10	25	8	6
Claxton city.....	2,746	34.2	220	415	109	202	451	344	332	121	127
Daisy city.....	129	42.2	13	18	1	9	12	18	14	12	9
Hagan city.....	996	35.3	85	191	33	50	137	123	123	60	60
North Evans CCD.....	3,122	34.7	254	614	132	163	412	408	420	188	162
Fannin County.....	23,682	48.3	1,131	3,400	666	840	2,074	2,591	3,679	2,004	2,100
Blue Ridge CCD.....	6,792	46.6	353	1,021	198	280	653	746	962	545	568
Blue Ridge city.....	1,290	44.7	69	187	44	60	139	150	165	88	86
Higdon-Mobile CCD.....	2,303	46.8	106	356	66	77	207	284	353	190	201
McCaysville CCD.....	6,214	47.5	314	926	180	227	514	719	937	494	512
Epworth CDP.....	480	47.0	18	67	10	19	44	66	75	34	38
McCaysville city.....	1,056	49.2	54	133	39	45	96	100	139	83	84
Mineral Bluff CCD.....	3,525	48.3	172	488	99	130	310	378	589	310	336
Mineral Bluff CDP.....	150	50.0	4	24	2	4	16	17	22	10	16
Morgantown CCD.....	4,848	51.7	186	609	123	126	390	464	838	465	483
Morgantown city.....	303	44.8	18	51	7	10	36	30	42	24	23

Table 1.  
**Age and Sex: 2010—Con.**

[For information on confidentiality protection, nonsampling error, and definitions, see Selected Appendixes at <www.census.gov/prod/cen2010/cph-1-a.pdf>]

Age—Con			Age and sex						Percent of total population		State County County Subdivision Place
65 to 74 years	75 to 84 years	85 years and over	All ages		18 years and over		65 years and over		Under 18 years	65 years and over	
			Female	Males per 100 females	Total	Female	Total	Female			
7,241	3,004	999	68,631	92.9	94,870	50,239	11,244	6,377	28.3	8.5	Douglas County
2,363	961	344	21,385	91.8	29,415	15,627	3,668	2,054	28.3	8.9	Bill Arp CCD
293	103	23	3,398	87.6	4,663	2,534	419	231	26.9	6.6	Douglasville city (part)
3,446	1,494	512	36,528	92.2	50,265	26,785	5,452	3,201	28.4	7.8	Douglasville-Lithia Springs CCD
0	0	1	22	81.8	26	13	1	1	35.0	2.5	Austell city (part)
1,030	472	181	12,967	87.8	17,393	9,496	1,683	1,074	28.6	6.9	Douglasville city (part)
827	401	140	7,863	97.0	11,259	5,792	1,368	774	27.3	8.8	Lithia Springs CDP
586	272	55	4,279	101.1	6,301	3,183	913	459	26.8	10.6	Fairplay CCD
846	277	88	6,439	95.1	8,889	4,644	1,211	663	29.2	9.6	Winston CCD
11	2	0	117	95.7	141	78	13	6	38.4	5.7	Douglasville city (part)
287	82	31	2,876	94.3	3,790	1,999	400	222	32.2	7.2	Villa Rica city (part)
999	581	211	5,817	89.2	8,107	4,415	1,791	1,063	26.4	16.3	Early County
655	390	149	4,153	86.1	5,616	3,126	1,194	728	27.3	15.5	Blakely CCD
398	265	109	2,791	81.6	3,594	2,065	772	498	29.1	15.2	Blakely city
139	76	23	735	95.6	1,037	544	238	137	27.9	16.6	Damascus CCD
30	13	4	196	106.1	252	134	47	28	37.6	11.6	Arlington city (part)
18	16	6	130	95.4	187	102	40	24	26.4	15.7	Damascus city
205	115	39	929	98.3	1,454	745	359	198	21.1	19.5	Jakin CCD
6	3	1	38	94.7	59	29	10	5	20.3	13.5	Cedar Springs CDP
14	3	2	83	86.7	122	65	19	13	21.3	12.3	Jakin city
228	141	29	1,994	102.3	2,851	1,424	398	221	29.3	9.9	Echols County
113	64	15	852	98.8	1,231	628	192	104	27.3	11.3	East Echols CCD
66	31	6	529	96.6	731	377	103	59	29.7	9.9	Statenville CDP
115	77	14	1,142	104.9	1,620	796	206	117	30.8	8.8	West Echols CCD
3,061	1,313	389	26,233	99.2	37,344	19,001	4,763	2,589	28.5	9.1	Effingham County
1,057	474	175	8,591	102.5	12,436	6,136	1,706	925	28.5	9.8	Guyton-Springfield CCD
105	59	15	879	91.6	1,154	605	179	98	31.5	10.6	Guyton city
169	116	83	1,252	127.8	2,179	941	368	236	23.6	12.9	Springfield city
1,759	728	183	16,037	97.3	22,460	11,621	2,670	1,478	29.0	8.4	Rincon CCD
383	203	54	4,580	92.9	6,053	3,264	640	388	31.5	7.2	Rincon town
245	111	31	1,605	100.1	2,448	1,244	387	186	23.8	12.0	Shawnee CCD
1,848	1,130	412	10,510	91.9	15,467	8,149	3,390	1,973	23.3	16.8	Elbert County
313	141	35	1,758	100.6	2,712	1,359	489	263	23.1	13.9	Bowman CCD
84	49	14	458	88.2	657	354	147	80	23.8	17.1	Bowman city
264	157	40	1,427	102.5	2,235	1,106	461	243	22.7	16.0	Coldwater CCD
1,271	832	337	7,325	87.7	10,520	5,684	2,440	1,467	23.5	17.7	Elberton CCD
10	13	3	78	97.4	110	56	26	12	28.6	16.9	Dewy Rose CDP
405	336	178	2,597	79.2	3,561	2,031	919	595	23.5	19.8	Elberton city
1,821	978	363	11,560	95.5	16,850	8,744	3,162	1,847	25.4	14.0	Emanuel County
129	65	30	758	94.2	1,100	578	224	126	25.3	15.2	Adrian CCD
25	10	3	154	75.3	193	111	38	22	28.5	14.1	Adrian city (part)
9	1	0	26	126.9	48	22	10	5	18.6	16.9	Norristown CDP
78	49	11	494	95.5	742	375	138	83	23.2	14.3	Oak Park CCD
25	12	3	141	97.2	222	114	40	23	20.1	14.4	Oak Park town (part)
167	73	36	879	98.2	1,375	709	276	150	21.1	15.8	Summertown CCD
10	3	3	36	97.2	56	30	16	12	21.1	22.5	Canoochee CDP
9	6	1	79	102.5	112	54	16	6	30.0	10.0	Summertown city
1,063	566	214	6,977	92.1	9,814	5,196	1,843	1,101	26.8	13.7	Swainsboro CCD
8	6	1	79	86.1	110	59	15	11	25.2	10.2	Nunez city
2	1	0	33	124.2	53	23	3	0	28.4	4.1	Oak Park town (part)
531	324	141	3,834	89.8	5,229	2,832	996	635	28.1	13.7	Swainsboro city
384	225	72	2,452	104.4	3,819	1,886	681	387	23.8	13.6	Twin City CCD
15	14	3	89	125.8	165	76	32	19	17.9	15.9	Garfield city
5	0	0	68	94.1	86	46	5	2	34.8	3.8	Oak Park town (part)
41	20	6	283	88.0	389	215	67	43	26.9	12.6	Stillmore city
113	91	26	794	119.4	1,376	619	230	142	21.0	13.2	Twin City city
844	496	165	5,613	96.0	8,163	4,234	1,505	878	25.8	13.7	Evans County
618	386	132	4,090	92.6	5,909	3,120	1,136	689	25.0	14.4	Claxton CCD
24	7	1	59	108.5	96	48	32	16	22.0	26.0	Bellville city
193	161	71	1,473	86.4	2,111	1,165	425	297	23.1	15.5	Claxton city
14	8	1	66	95.5	98	50	23	12	24.0	17.8	Daisy city
76	48	10	513	94.2	720	370	134	71	27.7	13.5	Hagan city
226	110	33	1,523	105.0	2,254	1,114	369	189	27.8	11.8	North Evans CCD
3,067	1,634	496	12,135	95.2	19,151	9,894	5,197	2,774	19.1	21.9	Fannin County
786	503	177	3,528	92.5	5,418	2,830	1,466	823	20.2	21.6	Blue Ridge CCD
122	114	66	688	87.5	1,034	552	302	200	19.8	23.4	Blue Ridge city
322	118	23	1,158	98.9	1,841	926	463	232	20.1	20.1	Higdon-Mobile CCD
771	480	140	3,229	92.4	4,974	2,619	1,391	758	20.0	22.4	McCaysville CCD
49	46	14	242	98.3	395	205	109	59	17.7	22.7	Epworth CDP
139	109	35	590	79.0	869	501	283	154	17.7	26.8	McCaysville city
463	189	61	1,784	97.6	2,865	1,478	713	371	18.7	20.2	Mineral Bluff CCD
22	10	3	75	100.0	122	62	35	17	18.7	23.3	Mineral Bluff CDP
725	344	95	2,436	99.0	4,053	2,041	1,164	590	16.4	24.0	Morganton CCD
37	22	3	156	94.2	234	123	62	36	22.8	20.5	Morganton city

Table 1.  
**Age and Sex: 2010—Con.**

[For information on confidentiality protection, nonsampling error, and definitions, see Selected Appendixes at <www.census.gov/prod/cen2010/cph-1-a.pdf>]

State County County Subdivision Place	Total population	Median age	Age								
			Under 5 years	5 to 17 years	18 to 20 years	21 to 24 years	25 to 34 years	35 to 44 years	45 to 54 years	55 to 59 years	60 to 64 years
Fayette County.....	106,567	42.4	4,913	23,186	3,636	3,656	7,991	14,475	19,872	8,104	7,189
Brooks CCD.....	9,211	43.9	325	2,110	345	285	485	1,232	1,957	679	665
Brooks town.....	524	43.9	20	114	22	20	26	70	110	52	39
Woolsey town.....	158	48.6	6	32	2	5	5	17	32	10	17
Fayetteville CCD.....	41,611	43.8	1,780	8,093	1,545	1,635	3,214	5,276	7,276	3,407	3,183
Fayetteville city (part).....	13,900	40.6	652	2,878	520	557	1,324	2,004	2,227	894	760
Peachtree City-Tyrone CCD.....	55,745	41.1	2,808	12,983	1,746	1,736	4,292	7,967	10,639	4,018	3,341
Fayetteville city (part).....	2,045	36.7	158	576	51	38	139	456	306	92	74
Peachtree City city.....	34,364	41.7	1,622	7,836	1,044	1,028	2,677	4,797	6,529	2,576	2,132
Tyrone town.....	6,879	40.7	388	1,535	207	233	543	1,070	1,274	538	425
Floyd County.....	96,317	37.6	6,521	16,924	4,966	4,973	11,701	12,558	13,431	6,143	5,398
Armuchee CCD.....	10,459	38.7	689	1,940	366	496	1,202	1,511	1,596	634	588
Rome city (part).....	609	42.5	31	136	11	13	29	119	84	36	33
Cave Spring CCD.....	4,800	44.6	208	846	221	176	418	561	833	380	350
Cave Spring city.....	1,200	40.9	62	232	82	46	108	124	167	89	77
Rome CCD.....	76,489	36.8	5,358	13,332	4,192	4,133	9,562	9,872	10,268	4,790	4,188
Lindale CDP.....	4,191	38.9	271	749	167	197	500	570	599	257	201
Rome city (part).....	35,694	35.0	2,936	6,217	1,430	2,177	5,109	4,358	4,513	2,131	1,785
Shannon CCD.....	4,569	41.1	266	806	187	168	519	614	734	339	272
Shannon CDP.....	1,862	40.0	117	329	65	81	226	242	284	124	104
Forsyth County.....	175,511	36.9	13,593	39,812	4,590	5,266	19,264	32,802	27,437	9,020	8,089
Big Creek CCD.....	53,346	36.6	4,308	13,594	1,076	1,174	5,126	11,034	8,599	2,446	2,121
Chestatee CCD.....	16,110	37.3	1,143	3,373	546	614	1,835	2,668	2,511	965	865
Cumming CCD.....	85,749	37.5	6,540	18,044	2,365	2,843	9,853	15,334	13,368	4,637	4,254
Cumming city.....	5,430	36.4	408	802	211	350	849	772	588	212	225
Silver City CCD.....	20,306	35.2	1,602	4,801	603	635	2,450	3,766	2,959	972	849
Franklin County.....	22,084	40.9	1,291	3,665	1,038	1,071	2,407	2,772	3,195	1,501	1,415
Carnesville CCD.....	5,754	41.6	298	1,005	213	252	611	780	900	416	356
Carnesville city.....	577	40.1	37	76	17	36	79	87	81	40	21
Lavonia CCD.....	7,600	41.7	497	1,266	282	320	840	917	1,134	511	526
Gumlog CDP.....	2,146	47.8	126	292	51	73	201	247	338	185	176
Lavonia city (part).....	2,156	36.0	172	402	87	106	280	257	273	115	131
Martin town (part).....	13	58.8	0	3	0	0	0	0	0	4	2
Royston CCD.....	5,485	38.4	332	816	421	374	623	584	658	328	321
Canon city (part).....	761	38.7	44	142	26	26	108	90	100	58	49
Franklin Springs city.....	952	23.0	36	75	242	172	90	53	73	29	32
Royston city (part).....	1,931	42.4	114	305	76	87	225	211	206	101	106
Sandy Cross CCD.....	3,245	41.3	164	578	122	125	333	491	503	246	212
Fulton County.....	920,581	34.2	62,581	157,105	41,015	57,226	153,601	142,271	129,027	51,551	42,780
Atlanta CCD.....	531,648	33.2	34,807	73,936	28,451	41,322	102,988	78,907	66,267	27,966	24,543
Atlanta city (part).....	391,711	32.6	24,700	51,383	24,424	33,724	76,953	56,576	47,947	20,058	17,395
College Park city (part).....	0	0.0	0	0	0	0	0	0	0	0	0
East Point city (part).....	301	31.8	28	53	7	8	87	55	37	8	7
Hapeville city (part).....	6,372	33.0	548	998	251	442	1,137	1,001	874	350	268
Roswell city (part).....	0	0.0	0	0	0	0	0	0	0	0	0
Sandy Springs city.....	93,853	34.9	6,351	13,550	2,535	5,565	19,090	14,115	12,300	5,350	4,889
Union City city (part).....	688	21.9	134	165	25	78	145	61	36	9	17
College Park CCD.....	12,309	33.0	1,120	2,234	457	787	1,886	1,766	1,804	740	568
College Park city (part).....	11,398	32.4	1,061	2,101	413	748	1,756	1,615	1,649	683	523
East Point city (part).....	568	37.1	40	78	27	16	100	116	87	29	25
Hapeville city (part).....	0	0.0	0	0	0	0	0	0	0	0	0
East Point CCD.....	33,940	32.9	2,714	6,135	1,555	2,206	5,394	4,523	4,545	2,162	1,699
East Point city (part).....	32,139	33.1	2,541	5,808	1,476	2,045	5,107	4,332	4,345	2,045	1,592
Hapeville city (part).....	1	63.5	0	0	0	0	0	0	0	0	1
Fairburn-Union City CCD.....	79,188	31.8	6,422	17,348	3,235	3,947	12,887	12,278	9,755	4,511	3,489
College Park city (part).....	1,272	23.6	147	347	51	137	232	163	116	35	29
East Point city (part).....	704	31.1	67	126	18	31	194	153	63	17	19
Fairburn city (part).....	12,620	32.0	991	2,827	445	627	2,049	1,934	1,687	672	511
Palmetto city (part).....	0	0.0	0	0	0	0	0	0	0	0	0
Union City city (part).....	18,768	30.9	1,683	4,165	789	950	3,136	2,984	2,115	797	602
Palmetto CCD.....	7,684	38.2	562	1,439	291	338	890	1,042	1,106	498	462
Chattahoochee Hills city.....	2,378	45.8	110	377	78	86	197	308	439	221	179
Fairburn city (part).....	330	30.0	35	67	11	18	61	69	27	11	14
Palmetto city (part).....	4,188	33.6	365	874	176	198	564	564	509	199	207
Roswell-Alpharetta CCD.....	255,812	37.6	16,956	56,013	7,026	8,626	29,556	43,755	45,550	15,654	12,019
Alpharetta city.....	57,551	36.8	3,735	12,850	1,507	1,971	7,223	10,196	10,372	3,170	2,289
Johns Creek city.....	76,728	38.4	4,636	19,008	2,270	2,099	6,506	13,739	15,196	4,788	3,362
Milton city.....	32,661	36.7	2,044	8,029	906	950	3,632	5,843	6,174	1,742	1,295
Mountain Park city (part).....	526	45.4	29	67	18	16	51	77	94	62	49
Roswell city (part).....	88,346	37.6	6,512	16,059	2,325	3,590	12,144	13,900	13,714	5,892	5,024
Gilmer County.....	28,292	43.4	1,670	4,559	899	1,089	3,015	3,501	4,174	2,151	2,219
Carters Lake CCD.....	8,420	40.4	567	1,483	309	313	949	1,069	1,298	613	593
Ellijay city (part).....	13	9.8	4	4	0	0	3	0	1	1	0
Ellijay CCD.....	5,936	38.9	437	1,044	193	284	727	710	741	320	359
East Ellijay city.....	546	32.3	54	106	13	34	79	67	50	23	31
Ellijay city (part).....	1,601	38.6	126	258	50	82	223	157	165	83	93
North Gilmer CCD.....	5,599	47.8	235	787	148	186	514	684	879	504	537



Table 1.  
**Age and Sex: 2010—Con.**

[For information on confidentiality protection, nonsampling error, and definitions, see Selected Appendixes at <www.census.gov/prod/cen2010/cph-1-a.pdf>]

Age—Con			Age and sex						Percent of total population		State County County Subdivision Place
65 to 74 years	75 to 84 years	85 years and over	All ages		18 years and over		65 years and over		Under 18 years	65 years and over	
			Female	Males per 100 females	Total	Female	Total	Female			
8,044	3,920	1,581	55,062	93.5	78,468	41,256	13,545	7,470	26.4	12.7	Fayette County
726	313	89	4,586	100.9	6,776	3,426	1,128	570	26.4	12.2	Brooks CCD
20	28	3	256	104.7	390	192	51	26	25.6	9.7	Brooks town
13	15	4	92	71.7	120	67	32	19	24.1	20.3	Woolsey town
3,705	1,788	709	21,807	90.8	31,738	16,959	6,202	3,438	23.7	14.9	Fayetteville CCD
994	702	388	7,603	82.8	10,370	5,821	2,084	1,316	25.4	15.0	Fayetteville city (part)
3,613	1,819	783	28,669	94.4	39,954	20,871	6,215	3,462	28.3	11.1	Peachtree City-Tyrone CCD
98	47	10	1,076	90.1	1,311	694	155	83	35.9	7.6	Fayetteville city (part)
2,341	1,246	536	17,757	93.5	24,906	13,098	4,123	2,307	27.5	12.0	Peachtree City city
410	196	60	3,541	94.3	4,956	2,568	666	363	28.0	9.7	Tyrone town
7,439	4,538	1,725	49,677	93.9	72,872	38,160	13,702	7,969	24.3	14.2	Floyd County
866	419	152	5,360	95.1	7,830	4,068	1,437	807	25.1	13.7	Armuchee CCD
47	29	41	327	86.2	442	251	117	81	27.4	19.2	Rome city (part)
483	249	75	2,444	96.4	3,746	1,921	807	424	22.0	16.8	Cave Spring CCD
116	72	25	628	91.1	906	478	213	123	24.5	17.8	Cave Spring city
5,674	3,689	1,431	39,622	93.0	57,799	30,419	10,794	6,396	24.4	14.1	Rome CCD
359	248	73	2,143	95.6	3,171	1,666	680	401	24.3	16.2	Lindale CDP
2,424	1,801	813	18,691	91.0	26,541	14,153	5,038	3,176	25.6	14.1	Rome city (part)
416	181	67	2,251	103.0	3,497	1,752	664	342	23.5	14.5	Shannon CCD
161	96	33	916	103.3	1,416	706	290	160	24.0	15.6	Shannon CDP
9,939	4,342	1,357	88,317	98.7	122,106	62,348	15,638	8,552	30.4	8.9	Forsyth County
2,557	1,020	291	26,886	98.4	35,444	18,105	3,868	2,071	33.6	7.3	Big Creek CCD
1,078	399	113	8,037	100.4	11,594	5,856	1,590	844	28.0	9.9	Chestatee CCD
5,228	2,434	849	43,215	98.4	61,165	31,272	8,511	4,736	28.7	9.9	Cumming CCD
383	348	282	2,780	95.3	4,220	2,223	1,013	724	22.3	18.7	Cumming city
1,076	489	104	10,179	99.5	13,903	7,115	1,669	901	31.5	8.2	Silver City CCD
2,141	1,174	414	11,173	97.7	17,128	8,812	3,729	2,142	22.4	16.9	Franklin County
581	267	75	2,815	104.4	4,451	2,204	923	495	22.6	16.0	Carnesville CCD
44	44	15	260	121.9	464	219	103	64	19.6	17.9	Carnesville city
791	402	114	3,901	94.8	5,837	3,054	1,307	745	23.2	17.2	Lavonia CCD
312	122	23	1,087	97.4	1,728	874	457	250	19.5	21.3	Gumlog CDP
173	124	36	1,148	87.8	1,582	882	333	214	26.6	15.4	Lavonia city (part)
4	0	0	7	85.7	10	5	4	2	23.1	30.8	Martin town (part)
487	367	174	2,877	90.6	4,337	2,297	1,028	643	20.9	18.7	Royston CCD
71	41	6	394	93.1	575	295	118	66	24.4	15.5	Canon city (part)
77	57	16	495	92.3	841	443	150	89	11.7	15.8	Franklin Springs city
180	186	134	1,090	77.2	1,512	863	500	348	21.7	25.9	Royston city (part)
282	138	51	1,580	105.4	2,503	1,257	471	259	22.9	14.5	Sandy Cross CCD
47,108	24,745	11,571	472,314	94.9	700,895	364,013	83,424	49,638	23.9	9.1	Fulton County
29,004	15,764	7,673	269,900	97.0	422,905	216,001	52,441	31,587	20.5	9.9	Atlanta CCD
21,372	11,766	5,413	196,555	99.3	315,628	158,797	38,551	23,482	19.4	9.8	Atlanta city (part)
0	0	0	0	(X)	0	0	0	0	(X)	(X)	College Park city (part)
7	3	1	167	80.2	220	123	11	7	26.9	3.7	East Point city (part)
261	151	91	3,016	111.3	4,826	2,279	503	301	24.3	7.9	Hapeville city (part)
0	0	0	0	(X)	0	0	0	0	(X)	(X)	Roswell city (part)
5,205	3,070	1,833	48,639	93.0	73,952	38,940	10,108	5,870	21.2	10.8	Sandy Springs city
11	5	2	457	50.5	389	288	18	12	43.5	2.6	Union City city (part)
586	221	140	6,382	92.9	8,955	4,766	947	585	27.2	7.7	College Park CCD
535	182	132	5,935	92.0	8,236	4,407	849	523	27.7	7.4	College Park city (part)
25	19	6	282	101.4	450	228	50	32	20.8	8.8	East Point city (part)
0	0	0	0	(X)	0	0	0	0	(X)	(X)	Hapeville city (part)
1,896	816	295	17,811	90.6	25,091	13,484	3,007	1,835	26.1	8.9	East Point CCD
1,780	781	287	16,844	90.8	23,790	12,763	2,848	1,740	26.0	8.9	East Point city (part)
0	0	0	0	(X)	1	0	0	0	0.0	0.0	Hapeville city (part)
3,180	1,444	692	43,464	82.2	55,418	31,712	5,316	3,275	30.0	6.7	Fairburn-Union City CCD
10	5	0	740	71.9	778	469	15	10	38.8	1.2	College Park city (part)
10	4	2	425	65.6	511	326	16	10	27.4	2.3	East Point city (part)
525	250	102	6,742	87.2	8,802	4,849	877	501	30.3	6.9	Fairburn city (part)
0	0	0	0	(X)	0	0	0	0	(X)	(X)	Palmetto city (part)
687	517	343	10,597	77.1	12,920	7,706	1,547	1,058	31.2	8.2	Union City city (part)
571	318	167	4,024	91.0	5,683	3,037	1,056	606	26.0	13.7	Palmetto CCD
226	112	45	1,185	100.7	1,891	964	383	201	20.5	16.1	Chattahoochee Hills city
10	6	1	185	78.4	228	128	17	9	30.9	5.2	Fairburn city (part)
262	162	108	2,247	86.4	2,949	1,630	532	337	29.6	12.7	Palmetto city (part)
11,871	6,182	2,604	130,733	95.7	182,843	95,013	20,657	11,750	28.5	8.1	Roswell-Alpha CCD
2,300	1,337	601	29,499	95.1	40,966	21,351	4,238	2,528	28.8	7.4	Alpharetta city
3,054	1,564	506	39,453	94.5	53,084	27,816	5,124	2,848	30.8	6.7	Johns Creek city
1,288	586	172	16,700	95.6	22,588	11,707	2,046	1,115	30.8	6.3	Milton city
43	15	5	278	89.2	430	231	63	37	18.3	12.0	Mountain Park city (part)
5,186	2,680	1,320	44,803	97.2	65,775	33,908	9,186	5,222	25.5	10.4	Roswell city (part)
3,228	1,400	387	14,146	100.0	22,063	11,072	5,015	2,655	22.0	17.7	Gilmer County
860	299	67	4,229	99.1	6,370	3,206	1,226	635	24.3	14.6	Carters Lake CCD
0	0	0	6	116.7	5	2	0	0	61.5	0.0	Ellijay city (part)
609	363	149	3,046	94.9	4,455	2,295	1,121	664	24.9	18.9	Ellijay CCD
49	27	13	302	80.8	386	216	89	53	29.3	16.3	East Ellijay city
152	117	95	864	85.3	1,217	665	364	256	24.0	22.7	Ellijay city (part)
746	315	64	2,793	100.5	4,577	2,296	1,125	567	18.3	20.1	North Gilmer CCD

Table 1.  
**Age and Sex: 2010—Con.**

[For information on confidentiality protection, nonsampling error, and definitions, see Selected Appendixes at <www.census.gov/prod/cen2010/cph-1-a.pdf>]

State County County Subdivision Place	Total population	Median age	Age								
			Under 5 years	5 to 17 years	18 to 20 years	21 to 24 years	25 to 34 years	35 to 44 years	45 to 54 years	55 to 59 years	60 to 64 years
Gilmer County—Con.											
North Gilmer CCD—Con.											
Cherry Log CDP (part).....	44	43.5	1	8	0	1	3	10	4	1	6
Elijay city (part).....	5	26.5	1	1	0	0	1	0	0	1	1
Rich Mountain CCD.....	4,223	49.1	211	566	104	153	376	459	674	405	411
Cherry Log CDP (part).....	75	57.1	0	8	0	0	6	7	13	13	5
Elijay city (part).....	0	0.0	0	0	0	0	0	0	0	0	0
South Gilmer CCD.....	4,114	42.2	220	679	145	153	449	579	582	309	319
Elijay city (part).....	0	0.0	0	0	0	0	0	0	0	0	0
Glascock County.....	3,082	39.3	199	614	89	129	354	399	464	200	169
Gibson CCD.....	2,208	39.9	137	435	63	97	242	283	330	144	119
Gibson city.....	663	46.5	35	119	12	23	65	66	85	39	33
Mitchell CCD.....	874	37.2	62	179	26	32	112	116	134	56	50
Edge Hill city.....	24	43.0	1	5	0	1	4	1	5	2	0
Mitchell town.....	199	40.6	6	38	11	10	21	30	33	10	13
Glynn County.....	79,626	39.4	5,352	13,879	2,971	3,836	9,493	9,945	11,639	5,412	5,123
Brunswick CCD.....											
Brunswick CCD.....	33,555	33.6	2,800	6,190	1,431	2,151	4,745	4,387	4,387	1,831	1,647
Brunswick city.....	15,383	32.6	1,399	2,852	717	1,030	2,121	1,725	2,023	816	723
Country Club Estates CDP (part).....	7,320	32.7	576	1,423	299	483	1,096	973	921	369	355
Dock Junction CDP (part).....	7,717	37.1	553	1,324	285	435	1,086	924	1,089	509	417
Everett CCD.....	21,321	38.2	1,429	3,898	984	1,001	2,500	2,893	3,454	1,506	1,288
Country Club Estates CDP (part).....	1,225	41.8	81	187	53	73	129	134	188	95	91
Dock Junction CDP (part).....	4	23.5	0	2	0	0	0	2	0	0	0
Jekyll Island CCD.....	805	66.0	15	25	6	26	40	30	65	64	107
St. Simons CCD.....	14,720	52.4	556	1,887	251	345	1,151	1,602	2,212	1,366	1,537
St. Simons CDP.....	12,743	51.9	490	1,601	217	317	1,070	1,397	1,939	1,198	1,329
Thalman CCD.....	9,225	38.7	552	1,879	299	313	1,057	1,429	1,521	645	544
Gordon County.....	55,186	36.0	4,110	10,765	2,211	2,634	7,104	8,005	7,752	3,250	2,932
Calhoun CCD.....											
Calhoun CCD.....	35,788	34.4	2,807	7,070	1,498	1,856	4,926	5,059	4,811	1,908	1,748
Calhoun city (part).....	15,438	33.0	1,337	2,937	642	945	2,270	2,140	1,886	752	673
Plainville city.....	313	34.6	16	75	10	16	42	42	49	12	24
Resaca town (part).....	139	26.3	19	30	10	7	31	17	12	2	3
Fairmount CCD.....	6,929	37.2	475	1,398	266	262	843	1,073	998	436	404
Fairmount city.....	720	42.5	48	116	31	30	71	90	109	47	54
Redbud CCD.....	5,933	38.1	422	1,145	199	253	671	921	846	421	377
Ranger town.....	131	41.8	11	22	5	4	10	24	17	5	6
Sugar Valley-Resaca CCD.....	6,536	40.8	406	1,152	248	263	664	952	1,097	485	403
Calhoun city (part).....	212	45.0	8	43	5	3	13	34	42	11	25
Resaca town (part).....	405	43.2	26	60	23	21	40	45	69	39	28
Grady County.....	25,011	37.8	1,890	4,537	938	1,189	3,155	3,154	3,556	1,589	1,467
Cairo CCD.....											
Cairo CCD.....	17,679	35.7	1,406	3,355	690	908	2,346	2,251	2,388	1,052	976
Cairo city.....	9,607	34.5	835	1,756	382	531	1,359	1,158	1,248	543	485
Calvary-Reno CCD.....	1,682	44.7	101	250	56	64	186	193	286	138	112
Calvary CDP.....	161	42.8	13	25	8	8	17	16	26	13	5
Northwest Grady CCD.....	551	43.4	33	98	17	19	46	74	68	53	32
Southeast Grady CCD.....	651	43.5	46	110	14	14	64	88	92	57	62
Spence CCD.....	1,746	38.4	140	285	63	89	227	247	275	112	109
Whigham CCD.....	2,702	43.8	164	439	98	95	286	301	447	177	176
Whigham city.....	471	51.7	35	53	13	15	51	32	59	37	23
Greene County.....	15,994	46.4	898	2,399	453	611	1,736	1,631	2,120	1,289	1,499
Greensboro CCD.....											
Greensboro CCD.....	8,897	49.3	482	1,237	230	316	916	860	1,070	765	985
Greensboro city.....	3,359	33.6	278	634	132	186	516	386	391	226	152
Greshamville CCD.....	1,147	44.7	69	152	41	57	151	108	163	119	92
Siloam CCD.....	1,071	43.4	42	190	43	30	109	150	165	76	85
Siloam town.....	282	42.6	10	46	14	9	32	37	34	37	21
Union Point CCD.....	2,381	38.7	156	472	78	99	291	245	347	129	123
Union Point city.....	1,617	35.0	120	329	60	75	225	140	225	71	76
White Plains CCD.....	1,442	50.8	70	167	32	71	134	133	211	126	155
White Plains city.....	284	39.0	21	45	6	21	42	32	34	16	19
Woodville CCD.....	1,056	40.0	79	181	29	38	135	135	164	74	59
Woodville city.....	321	44.8	15	56	7	14	25	45	68	31	17
Gwinnett County.....	805,321	33.7	62,242	172,465	29,817	38,715	115,054	133,548	121,973	43,466	32,936
Buford-Sugar Hill CCD.....											
Buford-Sugar Hill CCD.....	46,560	34.3	3,891	10,336	1,518	1,751	6,279	8,426	6,778	2,218	1,733
Buford city (part).....	10,655	34.6	892	2,078	407	539	1,477	1,508	1,401	507	437
Rest Haven town (part).....	32	43.5	1	8	1	0	3	3	4	2	2
Sugar Hill city (part).....	17,993	33.4	1,508	4,158	603	654	2,513	3,362	2,642	860	615
Dacula-Rocky Creek CCD.....	91,691	35.0	6,647	22,310	3,300	3,203	10,370	16,973	14,545	4,512	3,598
Auburn city (part).....	209	37.8	5	37	16	14	24	30	55	10	9
Braselton town (part).....	2,973	35.4	233	689	72	76	400	475	442	180	173
Buford city (part).....	624	38.0	29	110	39	44	71	84	105	33	35
Dacula city.....	4,442	35.2	291	971	195	194	557	752	695	237	181
Lawrenceville CCD.....	215,169	32.3	16,890	46,332	8,783	11,556	33,244	35,529	31,603	10,787	7,704
Lawrenceville city (part).....	27,352	32.1	2,414	5,787	1,104	1,431	4,143	4,082	3,410	1,334	1,125
Suwanee city (part).....	4	58.5	0	0	0	0	0	0	1	1	1
Liburn CCD.....	132,114	31.9	11,873	25,733	4,956	7,897	22,163	20,025	17,677	6,979	5,443
Liburn city.....	11,596	36.3	829	2,251	395	545	1,529	1,694	1,703	795	608

Table 1.  
**Age and Sex: 2010—Con.**

[For information on confidentiality protection, nonsampling error, and definitions, see Selected Appendixes at <www.census.gov/prod/cen2010/cph-1-a.pdf>]

Age—Con			Age and sex						Percent of total population		State County County Subdivision Place
65 to 74 years	75 to 84 years	85 years and over	All ages		18 years and over		65 years and over		Under 18 years	65 years and over	
			Female	Males per 100 females	Total	Female	Total	Female			
8	1	1	22	100.0	35	20	10	6	20.5	22.7	Gilmer County—Con.
0	0	0	3	66.7	3	2	0	0	40.0	0.0	North Gilmer CCD—Con.
562	237	65	2,090	102.1	3,446	1,725	864	436	18.4	20.5	Cherry Log CDP (part)
15	8	0	35	114.3	67	31	23	11	10.7	30.7	Ellijay city (part)
0	0	0	0	(X)	0	0	0	0	(X)	(X)	Rich Mountain CCD
451	186	42	1,988	106.9	3,215	1,550	679	353	21.9	16.5	Cherry Log CDP (part)
0	0	0	0	(X)	0	0	0	0	(X)	(X)	Ellijay city (part)
240	157	68	1,595	93.2	2,269	1,200	465	288	26.4	15.1	South Gilmer CCD
179	117	62	1,156	91.0	1,636	880	358	232	16.2	25.9	Ellijay city (part)
74	62	50	395	67.8	509	309	186	135	23.2	28.1	Gilmer County
61	40	6	439	99.1	633	320	107	56	27.6	12.2	Gibson CCD
2	2	1	13	84.6	18	9	5	3	25.0	20.8	Gibson city
10	14	3	102	95.1	155	80	27	17	22.1	13.6	Mitchell CCD
6,899	3,676	1,401	41,771	90.6	60,395	32,248	11,976	6,797	24.2	15.0	Edge Hill city
2,355	1,466	561	17,774	88.8	24,565	13,346	4,382	2,674	26.8	13.1	Mitchell town
980	680	317	8,116	89.5	11,132	6,054	1,977	1,244	27.6	12.9	Glynn County
476	273	76	3,912	87.1	5,321	2,907	825	497	27.3	11.3	Brunswick CCD
640	345	110	4,024	91.8	5,840	3,094	1,095	639	24.3	14.2	Brunswick city
1,512	649	207	10,968	94.4	15,994	8,354	2,368	1,269	25.0	11.1	Country Club Estates CDP (part)
110	62	22	632	93.8	957	502	194	97	21.9	15.8	Dock Junction CDP (part)
0	0	0	3	33.3	2	1	0	0	50.0	0.0	Everett CCD
217	162	48	427	88.5	765	406	427	221	5.0	53.0	Country Club Estates CDP (part)
2,149	1,155	509	7,921	85.8	12,277	6,675	3,813	2,134	16.6	25.9	Dock Junction CDP (part)
1,811	965	409	6,855	85.9	10,652	5,797	3,185	1,799	16.4	25.0	Jekyll Island CCD
666	244	76	4,681	97.1	6,794	3,467	986	499	26.4	10.7	St. Simons CCD
3,934	1,914	575	27,903	97.8	40,311	20,643	6,423	3,639	27.0	11.6	St. Simons CDP
2,394	1,288	423	18,208	96.6	25,911	13,343	4,105	2,388	27.6	11.5	Thalman CCD
1,003	609	244	7,874	96.1	11,164	5,772	1,856	1,143	27.7	12.0	Gordon County
12	8	7	145	115.9	222	105	27	13	29.1	8.6	Calhoun CCD
5	3	0	64	117.2	90	39	8	4	35.3	5.8	Calhoun city (part)
505	214	55	3,502	97.9	5,056	2,588	774	419	27.0	11.2	Plainville city
70	43	11	376	91.5	556	292	124	70	22.8	17.2	Resaca town (part)
436	198	44	2,947	101.3	4,366	2,199	678	379	26.4	11.4	Fairmount CCD
17	9	1	62	111.3	98	50	27	16	25.2	20.6	Redbud CCD
599	214	53	3,246	101.4	4,978	2,513	866	453	23.8	13.2	Ranger town
18	10	0	111	91.0	161	82	28	16	24.1	13.2	Sugar Valley-Resaca CCD
35	15	4	208	94.7	319	167	54	29	21.2	13.3	Calhoun city (part)
2,064	1,088	384	12,896	93.9	18,584	9,660	3,536	2,038	25.7	14.1	Resaca town (part)
1,340	733	234	9,138	93.5	12,918	6,734	2,307	1,355	26.9	13.0	Grady County
721	437	152	5,081	89.1	7,016	3,756	1,310	807	27.0	13.6	Cairo CCD
166	94	36	879	91.4	1,331	706	296	171	20.9	17.6	Cairo city
16	12	2	79	103.8	123	64	30	21	23.6	18.6	Calvary-Reno CCD
69	31	11	287	92.0	420	219	111	57	23.8	20.1	Calvary CDP
69	19	16	324	100.9	495	250	104	54	24.0	16.0	Northwest Grady CCD
135	49	15	879	98.6	1,321	657	199	100	24.3	11.4	Southeast Grady CCD
285	162	72	1,389	94.5	2,099	1,094	519	301	22.3	19.2	Spence CCD
65	57	31	269	75.1	383	223	153	98	18.7	32.5	Whigham CCD
2,238	826	294	8,185	95.4	12,697	6,597	3,358	1,767	20.6	21.0	Whigham city
1,402	464	170	4,558	95.2	7,178	3,726	2,036	1,032	19.3	22.9	Greene County
251	138	69	1,757	91.2	2,447	1,317	458	288	27.2	13.6	Greensboro CCD
134	50	11	579	98.1	926	475	195	105	19.3	17.0	Greensboro city
98	65	18	530	102.1	839	433	181	109	21.7	16.9	Greshamville CCD
21	15	6	144	95.8	226	119	42	27	19.9	14.9	Siloam CCD
257	122	62	1,261	88.8	1,753	966	441	261	26.4	18.5	Siloam town
165	83	48	863	87.4	1,168	660	296	178	27.8	18.3	Union Point CCD
244	77	22	727	98.3	1,205	603	343	173	16.4	23.8	Union Point city
41	5	2	148	91.9	218	108	48	26	23.2	16.9	White Plains CCD
103	48	11	530	99.2	796	394	162	87	24.6	15.3	White Plains city
25	14	4	159	101.9	250	122	43	27	22.1	13.4	Woodville CCD
34,060	15,764	5,281	408,168	97.3	570,614	293,534	55,105	31,474	29.1	6.8	Woodville city
2,069	1,081	480	23,596	97.3	32,333	16,705	3,630	2,161	30.6	7.8	Gwinnett County
609	476	324	5,443	95.8	7,685	3,999	1,409	900	27.9	13.2	Buford-Sugar Hill CCD
3	5	0	17	88.2	23	12	8	5	28.1	25.0	Buford city (part)
694	315	69	9,096	97.8	12,327	6,365	1,078	614	31.5	6.0	Rest Haven town (part)
4,056	1,793	384	46,310	98.0	62,734	32,009	6,233	3,452	31.6	6.8	Sugar Hill city (part)
3	6	0	102	104.9	167	84	9	6	20.1	4.3	Dacula-Rocky Creek CCD
159	61	13	1,535	93.7	2,051	1,068	233	121	31.0	7.8	Auburn city (part)
35	30	9	319	95.6	485	249	74	42	22.3	11.9	Braselton town (part)
222	130	17	2,257	96.8	3,180	1,642	369	211	28.4	8.3	Buford city (part)
7,698	3,753	1,290	109,544	96.4	151,947	78,496	12,741	7,461	29.4	5.9	Dacula city
1,184	918	420	14,308	91.2	19,151	10,229	2,522	1,576	30.0	9.2	Lawrenceville CCD
1	0	0	300.0	4	1	1	1	0	0.0	25.0	Lawrenceville city (part)
5,859	2,590	919	64,932	103.5	94,508	46,837	9,368	5,256	28.5	7.1	Suwanee city (part)
724	366	157	5,866	97.7	8,516	4,367	1,247	756	26.6	10.8	Liburn CCD
											Liburn city

Table 1.  
**Age and Sex: 2010—Con.**

[For information on confidentiality protection, nonsampling error, and definitions, see Selected Appendixes at <www.census.gov/prod/cen2010/cph-1-a.pdf>]

State County County Subdivision Place	Total population	Median age	Age									
			Under 5 years	5 to 17 years	18 to 20 years	21 to 24 years	25 to 34 years	35 to 44 years	45 to 54 years	55 to 59 years	60 to 64 years	
Gwinnett County—Con.												
Lilburn CCD—Con.												
Mountain Park CDP.....	11,554	43.5	532	2,155	364	432	983	1,570	1,987	1,011	851	
Norcross city (part).....	0	0.0	0	0	0	0	0	0	0	0	0	
Norcross CCD.....	77,160	32.7	6,691	14,666	2,691	4,178	13,373	12,352	11,006	4,138	3,263	
Berkeley Lake city (part).....	1,513	45.9	71	316	35	23	65	220	339	146	116	
Duluth city (part).....	0	0.0	0	0	0	0	0	0	0	0	0	
Norcross city (part).....	9,116	31.6	935	1,523	334	519	1,857	1,560	1,108	413	290	
Snellville-Grayson CCD.....	148,651	36.2	9,839	33,896	5,677	5,751	16,517	23,621	24,415	9,435	7,327	
Grayson city.....	2,666	39.8	164	574	93	77	235	429	466	182	166	
Lawrenceville city (part).....	1,194	37.5	98	219	38	37	160	171	203	105	47	
Loganville city (part).....	2,474	33.0	188	569	105	114	351	400	366	121	93	
Snellville city.....	18,242	41.2	1,054	3,441	641	697	1,820	2,425	2,882	1,201	1,180	
Suwanee-Duluth CCD.....	93,976	35.7	6,411	19,192	2,892	4,379	13,108	16,622	15,949	5,397	3,868	
Berkeley Lake city (part).....	61	51.5	1	11	1	2	5	4	13	14	8	
Duluth city (part).....	26,600	35.2	1,953	4,560	778	1,392	4,517	4,477	4,183	1,615	1,202	
Sugar Hill city (part).....	529	34.7	51	92	10	18	98	90	71	36	22	
Suwanee city (part).....	15,351	36.8	962	3,319	398	539	2,028	2,802	2,726	934	628	
Habersham County.....												
Clarksville CCD.....	13,642	43.6	774	2,271	396	574	1,403	1,655	2,016	959	1,001	
Clarksville city.....	1,733	38.9	99	259	63	123	257	182	218	115	108	
Cornelia CCD.....	25,565	35.2	1,882	4,558	1,188	1,421	3,669	3,515	3,310	1,427	1,299	
Alto town (part).....	656	32.3	57	142	29	34	97	76	83	37	40	
Baldwin city (part).....	2,538	29.1	261	569	114	140	389	311	260	89	78	
Cornelia city.....	4,160	31.9	421	819	160	250	580	490	440	204	204	
Demorest city.....	1,823	25.7	108	219	334	229	217	167	145	71	76	
Mount Airy town.....	1,284	33.3	116	225	55	59	224	175	145	72	64	
Raoul CDP.....	2,558	36.1	75	227	66	193	649	608	441	111	75	
Tumerville CCD.....	3,834	45.3	229	590	117	141	330	496	603	300	318	
Tallulah Falls town (part).....	97	37.9	12	12	3	4	10	16	14	11	4	
Hall County.....												
Clermont CCD.....	14,210	39.5	882	2,904	478	531	1,411	2,115	2,255	949	840	
Clermont town.....	875	39.1	58	177	22	29	107	133	122	56	45	
Flowery Branch CCD.....	36,352	38.5	2,538	7,046	1,179	1,387	4,163	5,860	5,683	2,296	2,065	
Braselton town (part).....	1,690	34.1	168	361	43	36	255	315	246	84	94	
Buford city (part).....	946	39.3	71	204	19	18	89	171	109	53	44	
Flowery Branch city (part).....	5,678	33.2	516	1,040	178	299	981	973	699	279	277	
Oakwood city (part).....	63	43.5	4	16	2	4	1	5	10	7	3	
Rest Haven town (part).....	30	38.3	5	2	0	6	1	6	3	1	2	
Gainesville CCD.....	88,853	30.8	8,005	18,608	4,233	5,481	13,527	12,240	10,241	4,005	3,730	
Gainesville city (part).....	33,122	28.4	3,356	6,711	1,848	2,512	5,529	4,114	3,019	1,232	1,282	
Oakwood city (part).....	74	30.5	5	23	0	4	8	15	7	1	5	
Lula CCD.....	9,382	37.4	707	1,737	321	425	1,226	1,272	1,444	568	552	
Gillsville city (part).....	207	39.8	14	43	8	6	15	33	29	17	12	
Lula city (part).....	2,600	32.0	255	506	75	131	452	340	362	134	112	
Murrayville CCD.....	16,819	41.1	971	3,046	533	654	1,864	2,245	2,522	1,136	1,118	
Gainesville city (part).....	65	56.5	0	7	6	1	3	4	9	5	13	
Oakwood CCD.....	14,068	34.2	1,020	2,702	656	843	1,950	1,928	2,040	842	700	
Flowery Branch city (part).....	1	51.5	0	0	0	0	0	0	1	0	0	
Gainesville city (part).....	617	28.9	63	139	20	34	125	103	63	17	22	
Oakwood city (part).....	3,833	30.5	339	563	233	355	715	515	460	197	137	
Hancock County.....												
Devereux CCD.....	1,833	53.5	75	223	34	44	125	174	303	193	220	
Linton CCD.....	828	44.5	40	124	38	50	71	98	151	70	66	
Mayfield CCD.....	809	45.2	53	129	29	38	72	82	141	66	67	
Sparta CCD.....	5,959	39.0	265	810	236	375	981	830	946	412	330	
Sparta city.....	1,400	45.1	88	229	55	68	135	123	217	119	107	
Haralson County.....												
Bremen CCD.....	12,999	37.2	896	2,474	554	619	1,590	1,854	1,837	781	701	
Bremen city (part).....	6,182	35.1	485	1,301	240	262	798	907	778	299	278	
Tallapoosa city (part).....	0	0.0	0	0	0	0	0	0	0	0	0	
Temple city (part).....	0	0.0	0	0	0	0	0	0	0	0	0	
Waco city.....	516	42.8	23	70	26	28	49	79	91	32	20	
Buchanan CCD.....	7,592	40.7	424	1,341	296	358	820	1,048	1,180	517	460	
Buchanan city.....	1,104	36.9	66	182	36	75	156	151	133	47	43	
Tallapoosa CCD.....	8,189	38.7	528	1,570	304	398	897	1,141	1,155	480	521	
Tallapoosa city (part).....	3,170	38.7	201	631	131	141	345	408	401	195	185	
Harris County.....												
Hamilton CCD.....	9,234	41.1	511	1,673	371	360	856	1,384	1,595	746	662	
Hamilton city (part).....	910	32.4	62	214	43	42	127	157	107	62	34	
Pine Mountain CCD.....	5,167	45.8	308	804	205	194	440	584	720	478	428	
Hamilton city (part).....	0	0.0	0	0	0	0	0	0	0	0	0	
Pine Mountain town (part).....	1,238	39.9	79	209	89	59	107	139	141	109	86	
West Point city (part).....	850	47.4	46	152	25	17	64	94	111	78	64	
Shiloh CCD.....	3,335	42.9	178	552	120	166	333	416	564	276	242	
Hamilton city (part).....	106	31.3	0	0	8	15	53	20	8	1	1	
Shiloh city.....	445	40.9	26	84	14	23	36	55	83	40	34	

Table 1.  
**Age and Sex: 2010—Con.**

[For information on confidentiality protection, nonsampling error, and definitions, see Selected Appendixes at <www.census.gov/prod/cen2010/cph-1-a.pdf>]

Age—Con			Age and sex						Percent of total population		State County County Subdivision Place
65 to 74 years	75 to 84 years	85 years and over	All ages		18 years and over		65 years and over		Under 18 years	65 years and over	
			Female	Males per 100 females	Total	Female	Total	Female			
980	507	182	5,874	96.7	8,867	4,602	1,669	938	23.3	14.4	Gwinnett County—Con.
0	0	0	0	(X)	0	0	0	0	(X)	(X)	Lilburn CCD—Con.
3,087	1,304	411	38,278	101.6	55,803	27,872	4,802	2,624	27.7	6.2	Mountain Park CDP
113	42	27	761	98.8	1,126	585	182	97	25.6	12.0	Norcross city (part)
0	0	0	0	(X)	0	0	0	0	(X)	(X)	Norcross CCD
317	182	78	4,435	105.5	6,658	3,254	577	319	27.0	6.3	Berkeley Lake city (part)
7,290	3,618	1,265	77,298	92.3	104,916	56,042	12,173	7,042	29.4	8.2	Duluth city (part)
171	81	28	1,375	93.9	1,928	1,020	280	158	27.7	10.5	Norcross city (part)
77	32	7	603	98.0	877	451	116	66	26.5	9.7	Snelville-Grayson CCD
98	52	17	1,302	90.0	1,717	936	167	102	30.6	6.8	Grayson city
1,515	951	435	9,658	88.9	13,747	7,451	2,901	1,713	24.6	15.9	Lawrenceville city (part)
4,001	1,625	532	48,210	94.9	68,373	35,573	6,158	3,478	27.2	6.6	Loganville city (part)
1	0	1	32	90.6	49	25	2	2	19.7	3.3	Snelville city
1,172	542	209	13,876	91.7	20,087	10,690	1,923	1,172	24.5	7.2	Suwanee-Duluth CCD
35	6	0	278	90.3	386	200	41	19	27.0	7.8	Berkeley Lake city (part)
695	248	72	7,907	94.1	11,070	5,791	1,015	549	27.9	6.6	Duluth city (part)
											Sugar Hill city (part)
											Suwanee city (part)
3,745	2,137	717	22,740	89.3	32,737	17,687	6,599	3,670	23.9	15.3	Habersham County
1,484	870	239	6,944	96.5	10,597	5,439	2,593	1,395	22.3	19.0	Clarkesville CCD
140	128	41	918	88.8	1,375	728	309	191	20.7	17.8	Clarkesville city
1,828	1,049	419	13,903	83.9	19,125	10,734	3,296	1,905	25.2	12.9	Cornelia CCD
32	19	10	318	106.3	457	223	61	27	30.3	9.3	Alto town (part)
133	101	93	1,362	86.3	1,708	934	327	227	32.7	12.9	Baldwin city (part)
311	196	85	2,145	93.9	2,920	1,541	592	365	29.8	14.2	Cornelia city
128	71	58	1,013	80.0	1,496	857	257	157	17.9	14.1	Demorest city
83	55	11	669	91.9	943	498	149	91	26.6	11.6	Mount Airy town
60	39	14	2,062	24.1	2,256	1,919	113	60	11.8	4.4	Raoul CDP
433	218	59	1,893	102.5	3,015	1,514	710	370	21.4	18.5	Tumsville CCD
8	3	0	52	86.5	73	36	11	6	24.7	11.3	Tallulah Falls town (part)
11,571	6,246	2,193	90,083	99.5	129,518	65,807	20,010	11,278	27.9	11.1	Hall County
1,095	588	162	7,177	98.0	10,424	5,308	1,845	999	26.6	13.0	Clermont CCD
68	46	12	440	98.9	640	330	126	73	26.9	14.4	Clermont town
2,670	1,195	270	18,414	97.4	26,768	13,726	4,135	2,229	26.4	11.4	Flowery Branch CCD
64	22	2	863	95.8	1,161	600	88	43	31.3	5.2	Braselton town (part)
80	71	17	490	93.1	671	360	168	104	29.1	17.8	Burford city (part)
297	111	28	2,954	92.2	4,122	2,191	436	240	27.4	7.7	Flowery Branch city (part)
3	5	3	28	125.0	43	21	11	6	31.7	17.5	Oakwood city (part)
1	2	1	12	150.0	23	10	4	2	23.3	13.3	Rest Haven town (part)
4,724	2,847	1,212	44,231	100.9	62,240	31,432	8,783	5,179	30.0	9.9	Gainesville CCD
1,575	1,222	722	17,283	91.6	23,055	12,517	3,519	2,250	30.4	10.6	Gainesville city (part)
3	2	1	38	94.7	46	26	6	4	37.8	8.1	Oakwood city (part)
721	317	92	4,644	102.0	6,938	3,484	1,130	608	26.0	12.0	Lula CCD
12	14	4	98	111.2	150	69	30	14	27.5	14.5	Gillsville city (part)
151	62	20	1,301	99.8	1,839	961	233	136	29.3	9.0	Lula city (part)
1,513	883	334	8,524	97.3	12,802	6,558	2,730	1,482	23.9	16.2	Murrayville CCD
12	5	0	29	124.1	58	25	17	8	10.8	26.2	Gainesville city (part)
848	416	123	7,093	98.3	10,346	5,299	1,387	781	26.5	9.9	Oakwood CCD
0	0	0	0	(X)	1	0	0	0	0.0	0.0	Flowery Branch city (part)
24	6	1	329	87.5	415	229	31	21	32.7	5.0	Gainesville city (part)
183	95	41	1,944	97.2	2,931	1,525	319	190	23.5	8.3	Oakwood city (part)
875	425	168	4,259	121.4	7,710	3,425	1,468	833	18.2	15.6	Hancock County
295	112	35	900	103.7	1,535	769	442	222	16.3	24.1	Deveraux CCD
74	32	14	429	93.0	664	349	120	65	19.8	14.5	Linton CCD
77	40	15	432	87.3	627	339	132	74	22.5	16.3	Mayfield CCD
429	241	104	2,498	138.6	4,884	1,968	774	472	18.0	13.0	Sparta CCD
145	71	43	752	86.2	1,083	594	259	166	22.6	18.5	Sparta city
2,402	1,213	421	14,708	95.7	21,547	11,132	4,036	2,332	25.1	14.0	Haralson County
947	548	198	6,692	94.2	9,629	4,996	1,693	985	25.9	13.0	Bremen CCD
402	312	120	3,288	88.0	4,396	2,369	834	516	28.9	13.5	Bremen city (part)
0	0	0	0	(X)	0	0	0	0	(X)	(X)	Tallapoosa city (part)
0	0	0	0	(X)	0	0	0	0	(X)	(X)	Temple city (part)
64	20	14	270	91.1	423	225	98	60	18.0	19.0	Waco city
731	318	99	3,827	98.4	5,827	2,977	1,148	663	23.2	15.1	Buchanan CCD
102	75	38	572	93.0	856	438	215	145	22.5	19.5	Buchanan city
724	347	124	4,189	95.5	6,091	3,159	1,195	684	25.6	14.6	Tallapoosa CCD
284	173	75	1,692	87.4	2,338	1,287	532	336	26.2	16.8	Tallapoosa city (part)
2,656	1,223	359	16,049	99.5	24,406	12,436	4,238	2,297	23.8	13.2	Harris County
709	298	69	4,602	100.7	7,050	3,539	1,076	553	23.7	11.7	Hamilton CCD
35	16	11	443	105.4	634	307	62	41	30.3	6.8	Hamilton city (part)
598	299	109	2,680	92.8	4,055	2,146	1,006	563	21.5	19.5	Pine Mountain CCD
0	0	0	0	(X)	0	0	0	0	(X)	(X)	Hamilton city (part)
125	73	22	671	84.5	950	539	220	138	23.3	17.8	Pine Mountain town (part)
96	75	28	453	87.6	652	359	199	121	23.3	23.4	West Point city (part)
301	146	41	1,640	103.4	2,605	1,281	488	288	21.9	14.6	Shiloh CCD
0	0	0	0	(X)	106	0	0	0	0.0	0.0	Hamilton city (part)
33	15	2	237	87.8	335	177	50	32	24.7	11.2	Shiloh city

Table 1.  
**Age and Sex: 2010—Con.**

[For information on confidentiality protection, nonsampling error, and definitions, see Selected Appendixes at <www.census.gov/prod/cen2010/cph-1-a.pdf>]

State County County Subdivision Place	Total population	Median age	Age									
			Under 5 years	5 to 17 years	18 to 20 years	21 to 24 years	25 to 34 years	35 to 44 years	45 to 54 years	55 to 59 years	60 to 64 years	
<b>Harris County—Con.</b>												
Waverly Hall CCD.....	14,288	41.2	765	2,827	476	439	1,315	2,180	2,568	1,089	961	
Waverly Hall town.....	735	46.8	35	121	21	33	56	83	104	60	55	
<b>Hart County.....</b>	<b>25,213</b>	<b>42.6</b>	<b>1,542</b>	<b>4,069</b>	<b>954</b>	<b>1,019</b>	<b>2,627</b>	<b>3,190</b>	<b>3,718</b>	<b>1,758</b>	<b>1,809</b>	
Bowersville CCD.....	3,715	40.0	240	654	138	152	409	518	555	261	227	
Bowersville town.....	465	36.8	35	95	16	17	57	67	59	23	27	
Canon city (part).....	40	51.0	2	2	1	4	3	1	8	3	4	
Lavonia city (part).....	0	0.0	0	0	0	0	0	0	0	0	0	
Hartwell CCD.....	12,869	42.3	809	2,031	494	553	1,382	1,607	1,859	842	896	
Eagle Grove CDP.....	164	45.0	12	30	1	8	10	21	30	11	13	
Hartwell city (part).....	4,452	42.4	310	710	172	193	455	501	533	271	297	
Reed Creek CCD.....	5,629	46.4	289	869	197	173	497	667	847	446	487	
Hartwell city (part).....	17	15.5	4	5	0	0	2	2	3	0	1	
Reed Creek CDP.....	2,604	51.9	119	326	65	63	178	267	411	248	267	
Royston CCD.....	3,000	39.7	204	515	125	141	339	398	457	209	199	
Canon city (part).....	3	20.5	0	1	1	0	0	0	1	0	0	
Royston city (part).....	648	36.1	52	119	28	38	82	74	84	32	38	
<b>Heard County.....</b>	<b>11,834</b>	<b>39.1</b>	<b>746</b>	<b>2,302</b>	<b>476</b>	<b>500</b>	<b>1,253</b>	<b>1,695</b>	<b>1,816</b>	<b>771</b>	<b>710</b>	
Centralhatchee CCD.....	4,281	39.2	267	844	152	163	461	622	619	278	293	
Centralhatchee town.....	408	41.7	21	79	14	14	32	66	69	27	23	
Ephesus city.....	427	36.7	34	80	20	22	48	60	47	28	34	
Franklin city (part).....	0	0.0	0	0	0	0	0	0	0	0	0	
Franklin CCD.....	4,680	38.5	312	887	192	233	503	642	742	304	249	
Franklin city (part).....	993	40.0	70	189	25	46	106	108	133	69	50	
Texas CCD.....	2,873	39.6	167	571	132	104	289	431	455	189	168	
<b>Henry County.....</b>	<b>203,922</b>	<b>35.3</b>	<b>13,835</b>	<b>45,822</b>	<b>8,177</b>	<b>8,541</b>	<b>24,777</b>	<b>34,428</b>	<b>31,077</b>	<b>11,077</b>	<b>9,140</b>	
Hampton CCD.....	21,712	33.4	1,732	5,017	883	873	2,904	3,705	2,999	1,013	865	
Hampton city.....	6,987	31.5	602	1,693	274	302	1,029	1,168	893	278	269	
Heron Bay CDP (part).....	2,345	33.2	209	603	100	53	286	515	279	102	72	
Locust Grove CCD.....	28,493	33.7	2,129	6,791	1,045	1,070	3,801	5,063	3,887	1,426	1,173	
Heron Bay CDP (part).....	639	30.9	54	169	19	32	89	128	80	26	14	
Locust Grove city.....	5,402	30.8	471	1,250	241	240	865	862	660	234	191	
McDonough CCD.....	94,921	35.8	6,148	21,631	3,873	3,941	10,744	16,092	14,653	5,162	4,372	
McDonough city.....	22,084	31.7	1,710	4,824	1,007	1,226	3,454	3,717	2,565	936	748	
Stockbridge city (part).....	5,955	33.0	418	1,542	262	209	729	1,196	859	288	178	
Stockbridge CCD.....	58,796	36.0	3,826	12,383	2,376	2,657	7,328	9,568	9,538	3,476	2,730	
Stockbridge city (part).....	19,681	32.3	1,586	4,270	788	1,009	3,087	3,496	2,553	866	697	
<b>Houston County.....</b>	<b>139,900</b>	<b>34.5</b>	<b>10,211</b>	<b>27,280</b>	<b>5,726</b>	<b>7,607</b>	<b>19,992</b>	<b>18,918</b>	<b>21,205</b>	<b>7,847</b>	<b>6,543</b>	
Elko CCD.....	4,020	40.8	224	793	190	144	353	582	743	262	241	
Perry city (part).....	0	0.0	0	0	0	0	0	0	0	0	0	
Perry CCD.....	25,004	36.9	1,646	4,745	938	1,130	3,381	3,471	3,801	1,539	1,222	
Perry city (part).....	13,731	34.7	1,007	2,384	555	754	2,226	1,834	1,727	718	586	
Warner Robins city (part).....	946	31.2	84	236	25	35	154	170	142	37	23	
Warner Robins CCD.....	110,876	33.7	8,341	21,742	4,598	6,333	16,258	14,865	16,661	6,046	5,080	
Byron city (part).....	0	0.0	0	0	0	0	0	0	0	0	0	
Centerville city.....	7,148	37.0	509	1,202	240	387	1,043	963	1,043	454	378	
Perry city (part).....	45	26.5	10	8	0	2	14	4	1	2	0	
Robins AFB CDP.....	1,170	21.5	123	209	210	240	208	113	46	9	6	
Warner Robins city (part).....	65,278	31.3	5,501	12,782	2,689	4,135	11,006	8,725	8,606	3,057	2,638	
<b>Irwin County.....</b>	<b>9,538</b>	<b>38.8</b>	<b>602</b>	<b>1,713</b>	<b>374</b>	<b>445</b>	<b>1,181</b>	<b>1,289</b>	<b>1,308</b>	<b>600</b>	<b>541</b>	
Holt CCD.....	889	42.8	37	166	37	32	78	118	138	61	68	
Irwinville CCD.....	2,385	40.0	156	441	93	93	244	327	314	156	171	
Ocilla CCD.....	6,264	37.5	409	1,106	244	320	859	844	856	383	302	
Fitzgerald city (part).....	0	0.0	0	0	0	0	0	0	0	0	0	
Ocilla city.....	3,414	34.3	240	594	130	215	556	454	435	165	129	
<b>Jackson County.....</b>	<b>60,485</b>	<b>37.1</b>	<b>4,313</b>	<b>11,732</b>	<b>2,232</b>	<b>2,492</b>	<b>7,754</b>	<b>9,182</b>	<b>8,777</b>	<b>3,417</b>	<b>3,389</b>	
Commerce CCD.....	9,918	37.5	678	1,799	359	475	1,323	1,321	1,252	557	561	
Commerce city (part).....	6,539	36.9	463	1,172	249	325	913	839	794	348	355	
Jefferson CCD.....	23,033	36.0	1,682	4,544	787	949	3,210	3,549	3,303	1,238	1,214	
Arcade city.....	1,786	37.6	111	332	83	90	225	268	323	118	85	
Jefferson city (part).....	9,427	33.4	776	2,140	274	381	1,368	1,505	1,142	391	377	
Maysville CCD.....	4,875	38.9	294	949	207	215	521	706	788	318	276	
Commerce city (part).....	5	24.5	1	0	0	2	0	0	0	1	1	
Jefferson city (part).....	5	60.5	0	0	0	0	0	0	2	0	2	
Maysville town (part).....	872	38.5	48	165	37	30	120	100	139	45	50	
Nicholson CCD.....	5,494	37.7	368	1,047	267	227	666	789	873	315	337	
Nicholson city.....	1,696	35.0	121	333	91	80	223	247	253	87	102	
West Jackson CCD.....	17,165	37.4	1,291	3,393	612	626	2,034	2,817	2,561	989	1,001	
Braselton town (part).....	1,763	30.8	187	318	62	91	350	299	186	64	65	
Hoschton city.....	1,377	39.9	91	245	41	68	152	193	216	64	95	
Jefferson city (part).....	0	0.0	0	0	0	0	0	0	0	0	0	
Pendergrass town.....	422	34.8	29	81	17	17	69	51	41	18	22	
Talmo town.....	180	45.0	11	15	15	11	17	21	25	16	19	

Table 1.  
**Age and Sex: 2010—Con.**

[For information on confidentiality protection, nonsampling error, and definitions, see Selected Appendixes at <www.census.gov/prod/cen2010/cph-1-a.pdf>]

Age—Con			Age and sex						Percent of total population		State County County Subdivision Place
65 to 74 years	75 to 84 years	85 years and over	All ages		18 years and over		65 years and over		Under 18 years	65 years and over	
			Female	Males per 100 females	Total	Female	Total	Female			
1,048	480	140	7,127	100.5	10,696	5,470	1,668	893	25.1	11.7	Harris County—Con.
89	48	30	382	92.4	579	306	167	97	21.2	22.7	Waverly Hall CCD Waverly Hall town
2,561	1,466	500	12,758	97.6	19,602	10,069	4,527	2,590	22.3	18.0	Hart County
319	195	47	1,872	98.5	2,821	1,434	561	306	24.1	15.1	Bowersville CCD
43	22	4	232	100.4	335	170	69	35	28.0	14.8	Hartwell town
6	5	1	22	81.8	36	20	12	7	10.0	30.0	Canon city (part)
0	0	0	0	(X)	0	0	0	0	(X)	(X)	Lavonia city (part)
1,256	817	323	6,505	97.8	10,029	5,172	2,396	1,449	22.1	18.6	Hartwell CCD
21	6	1	80	105.0	122	64	28	17	25.6	17.1	Eagle Grove CDP
430	368	212	2,478	79.7	3,432	1,974	1,010	683	22.9	22.7	Hartwell city (part)
756	313	88	2,818	99.8	4,471	2,266	1,157	589	20.6	20.6	Reed Creek CCD
0	0	0	8	112.5	8	5	0	0	52.9	0.0	Hartwell city (part)
413	189	58	1,310	98.8	2,159	1,087	660	328	17.1	25.3	Reed Creek CDP
230	141	42	1,563	91.9	2,281	1,197	413	246	24.0	13.8	Royston CCD
0	0	0	1	200.0	2	0	0	0	33.3	0.0	Canon city (part)
62	32	7	379	71.0	477	277	101	69	26.4	15.6	Royston city (part)
949	451	165	5,949	98.9	8,786	4,484	1,565	839	25.8	13.2	Heard County
369	155	58	2,145	99.6	3,170	1,608	582	306	26.0	13.6	Centralhatchee CCD
41	12	10	214	90.7	308	152	63	33	24.5	15.4	Centralhatchee town
30	15	9	212	101.4	313	157	54	28	26.7	12.6	Ephesus city
0	0	0	0	(X)	0	0	0	0	(X)	(X)	Franklin city (part)
360	193	63	2,371	97.4	3,481	1,778	616	333	25.6	13.2	Franklin CCD
90	71	36	555	78.9	734	427	197	123	26.1	19.8	Franklin city (part)
220	103	44	1,433	100.5	2,135	1,098	367	200	25.7	12.8	Texas CCD
10,769	4,926	1,353	106,063	92.3	144,265	76,768	17,048	9,689	29.3	8.4	Henry County
1,128	474	119	11,328	91.7	14,963	7,972	1,721	980	31.1	7.9	Hampton CCD
279	166	34	3,663	90.7	4,692	2,558	479	285	32.8	6.9	Hampton city
111	12	3	1,230	90.7	1,533	814	126	64	34.6	5.4	Heron Bay CDP (part)
1,404	542	162	14,520	96.2	19,573	10,149	2,108	1,173	31.3	7.4	Locust Grove CCD
17	11	0	330	93.6	416	222	28	14	34.9	4.4	Heron Bay CDP (part)
259	95	34	2,820	91.6	3,681	1,983	388	231	31.9	7.2	Locust Grove city
5,213	2,441	651	49,500	91.8	67,142	35,765	8,305	4,749	29.3	8.7	McDonough CCD
1,017	641	239	11,966	84.6	15,550	8,589	1,897	1,233	29.6	8.6	McDonough city
180	76	18	3,180	87.3	3,995	2,202	274	166	32.9	4.6	Stockbridge city (part)
3,024	1,469	421	30,715	91.4	42,587	22,882	4,914	2,787	27.6	8.4	Stockbridge CCD
805	384	140	10,559	86.4	13,825	7,728	1,329	811	29.8	6.8	Stockbridge city (part)
8,463	4,706	1,402	71,834	94.8	102,409	53,574	14,571	8,377	26.8	10.4	Houston County
318	139	31	2,033	97.7	3,003	1,526	488	272	25.3	12.1	Elko CCD
0	0	0	0	(X)	0	0	0	0	(X)	(X)	Perry city (part)
1,711	1,016	404	12,853	94.5	18,613	9,705	3,131	1,838	25.6	12.5	Perry CCD
962	687	291	7,173	91.4	10,340	5,472	1,940	1,202	24.7	14.1	Perry city (part)
29	9	2	497	90.3	626	320	40	21	33.8	4.2	Warner Robins city (part)
6,434	3,551	967	56,948	94.7	80,793	42,343	10,952	6,267	27.1	9.9	Warner Robins CCD
0	0	0	0	(X)	0	0	0	0	(X)	(X)	Byron city (part)
590	262	77	3,667	94.9	5,437	2,837	929	518	23.9	13.0	Centerville city
4	0	0	23	95.7	27	14	4	2	40.0	8.9	Perry city (part)
4	1	1	455	157.1	838	283	6	2	28.4	0.5	Robins AFB CDP
3,325	2,128	686	34,064	91.6	46,995	25,151	6,139	3,688	28.0	9.4	Warner Robins city (part)
853	447	185	4,734	101.5	7,223	3,619	1,485	859	24.3	15.6	Irwin County
93	39	22	459	93.7	686	353	154	87	22.8	17.3	Holt CCD
248	117	25	1,201	98.6	1,788	899	390	200	25.0	16.4	Irwinville CCD
512	291	138	3,074	103.8	4,749	2,367	941	572	24.2	15.0	Ocilla CCD
0	0	0	0	(X)	0	0	0	0	(X)	(X)	Fitzgerald city (part)
239	158	99	1,649	107.0	2,580	1,249	496	324	24.4	14.5	Ocilla city
4,514	1,966	717	30,483	98.4	44,440	22,595	7,197	4,047	26.5	11.9	Jackson County
815	526	252	5,231	89.6	7,441	3,963	1,593	978	25.0	16.1	Commerce CCD
540	344	197	3,510	86.3	4,904	2,672	1,081	691	25.0	16.5	Commerce city (part)
1,655	663	239	11,488	100.5	16,807	8,455	2,557	1,437	27.0	11.1	Jefferson CCD
101	40	10	889	100.9	1,343	671	151	79	24.8	8.5	Arcade city
653	284	136	4,883	93.1	6,511	3,487	1,073	634	30.9	11.4	Jefferson city (part)
377	174	50	2,395	103.5	3,632	1,819	601	317	25.5	12.3	Maysville CCD
0	0	0	3	66.7	4	2	0	0	20.0	0.0	Commerce city (part)
0	1	0	3	66.7	5	3	1	1	0.0	20.0	Jefferson city (part)
76	38	24	457	90.8	659	354	138	87	24.4	15.8	Maysville town (part)
408	153	44	2,750	99.8	4,079	2,042	605	330	25.8	11.0	Nicholson CCD
109	40	10	854	98.6	1,242	630	159	87	26.8	9.4	Nicholson city
1,259	450	132	8,619	99.2	12,481	6,316	1,841	985	27.3	10.7	West Jackson CCD
84	46	11	876	101.3	1,258	647	141	89	28.6	8.0	Braselton town (part)
140	61	11	722	90.7	1,041	551	212	113	24.4	15.4	Hoschton city
0	0	0	0	(X)	0	0	0	0	(X)	(X)	Jefferson city (part)
43	27	7	218	93.6	312	160	77	43	26.1	18.2	Pendergrass town
17	8	5	89	102.2	154	77	30	13	14.4	16.7	Talmo town

Table 1.  
**Age and Sex: 2010—Con.**

[For information on confidentiality protection, nonsampling error, and definitions, see Selected Appendixes at <www.census.gov/prod/cen2010/cph-1-a.pdf>]

State County County Subdivision Place	Total population	Median age	Age								
			Under 5 years	5 to 17 years	18 to 20 years	21 to 24 years	25 to 34 years	35 to 44 years	45 to 54 years	55 to 59 years	60 to 64 years
Jasper County.....	13,900	39.0	946	2,529	512	618	1,634	1,870	2,096	1,029	902
Eudora CCD.....	2,787	40.3	153	519	90	125	278	446	437	222	181
Hillsboro CCD.....	1,395	42.9	88	226	52	63	145	161	242	102	83
Monticello CCD.....	7,132	38.1	519	1,295	255	315	917	916	990	511	480
Monticello city.....	2,657	36.7	215	506	99	130	321	316	341	177	162
Shady Dale CCD.....	2,586	37.9	186	489	115	115	294	347	427	194	158
Shady Dale town.....	249	28.5	30	44	12	13	48	24	23	17	11
Jeff Davis County.....	15,068	36.0	1,183	2,983	573	734	1,882	1,939	2,073	932	895
Denton CCD.....	1,645	42.4	89	289	52	72	181	213	259	124	110
Denton city.....	250	45.8	14	39	11	9	23	24	49	23	15
Hazlehurst CCD.....	13,423	35.2	1,094	2,694	521	662	1,701	1,726	1,814	808	785
Hazlehurst city.....	4,226	34.9	361	805	198	223	532	499	504	258	253
Satilla CDP.....	421	41.5	25	81	10	13	37	67	68	29	28
Jefferson County.....	16,930	38.8	1,171	3,100	667	802	1,962	2,119	2,360	1,220	1,031
Louisville CCD.....	6,096	37.9	441	1,095	232	326	744	753	846	433	346
Louisville city.....	2,493	37.8	212	442	95	144	274	295	319	169	142
Stapleton CCD.....	2,103	39.9	153	377	74	86	230	296	311	148	124
Avera city.....	246	38.8	22	41	8	8	28	45	38	14	11
Stapleton city.....	438	40.9	37	72	16	13	47	69	45	26	33
Wadley CCD.....	3,552	39.8	217	658	150	162	368	455	505	241	243
Bartow town.....	286	44.7	14	41	16	13	24	38	53	21	14
Wadley city.....	2,061	36.4	144	426	99	96	231	236	289	125	130
Wrens CCD.....	5,179	38.5	360	970	211	228	620	615	698	398	318
Matthews CDP.....	150	44.6	9	22	4	9	20	14	23	20	12
Wrens city.....	2,187	38.1	165	414	99	88	264	225	291	155	134
Jenkins County.....	8,340	38.2	613	1,623	359	385	894	959	1,150	557	544
Millen CCD.....	6,207	38.5	447	1,206	254	300	671	698	859	407	400
Millen city.....	3,120	37.3	258	625	128	150	329	316	410	186	196
Perkins CDP.....	91	43.2	7	17	2	5	11	7	10	9	5
South Jenkins CCD.....	2,133	37.6	166	417	105	85	223	261	291	150	144
Johnson County.....	9,980	40.4	550	1,540	320	459	1,382	1,414	1,653	672	601
Adrian CCD.....	1,530	42.4	89	247	57	70	159	186	215	114	95
Adrian city (part).....	394	38.6	38	76	15	15	43	44	53	37	19
Kite CCD.....	1,259	40.8	71	240	45	50	128	162	172	94	99
Kite city.....	241	43.5	10	43	6	11	18	39	34	25	12
West Johnson CCD.....	1,748	41.5	112	327	59	58	189	202	294	126	119
Wrightsville CCD.....	5,443	39.6	278	726	159	281	906	864	972	338	288
Wrightsville city.....	2,195	38.5	165	410	83	108	253	227	290	146	152
Jones County.....	28,669	38.7	1,890	5,583	1,093	1,126	3,250	4,010	4,497	1,887	1,747
Gray-Macon East CCD.....	25,350	38.5	1,679	4,983	981	1,009	2,875	3,555	4,011	1,648	1,526
Gray city.....	3,276	34.5	246	682	122	130	482	452	423	157	141
Macon city (part).....	466	35.2	31	106	21	26	48	68	68	28	26
Round Oak CCD.....	3,319	40.5	211	600	112	117	375	455	486	239	221
Lamar County.....	18,317	37.7	1,087	2,782	1,707	970	2,044	2,268	2,586	1,235	1,151
Barnesville CCD.....	11,916	35.9	658	1,743	1,475	687	1,285	1,377	1,620	766	701
Aldora town.....	103	27.6	10	22	6	9	12	14	10	3	7
Barnesville city.....	6,755	30.2	367	884	1,244	492	735	680	809	352	332
Milner CCD.....	6,401	40.5	429	1,039	232	283	759	891	966	469	450
Milner city.....	610	35.4	49	91	29	49	85	68	76	37	48
Lanier County.....	10,078	33.4	896	1,872	387	576	1,552	1,306	1,363	530	492
East Lanier CCD.....	1,936	38.0	153	346	66	96	241	256	317	115	114
Lakeland CCD.....	8,142	32.5	743	1,526	321	480	1,311	1,050	1,046	415	378
Lakeland city.....	3,366	32.2	304	603	145	227	515	418	404	149	159
Laurens County.....	48,434	38.0	3,462	9,013	1,933	2,165	5,893	6,282	6,820	3,177	2,805
Brewton CCD.....	3,099	40.2	212	551	128	126	355	387	514	235	179
East Dublin city (part).....	0	0.0	0	0	0	0	0	0	0	0	0
Cadwell CCD.....	1,720	38.9	91	246	91	87	256	228	259	126	124
Cadwell town.....	528	32.7	29	46	40	51	117	67	70	30	32
Cedar Grove CCD.....	1,030	43.0	39	183	36	36	106	149	151	88	57
Dexter CCD.....	2,452	38.0	171	464	94	91	311	313	322	185	165
Dexter town.....	575	36.9	41	118	20	23	71	66	65	34	43
Dublin CCD.....	26,252	38.1	1,933	4,824	1,007	1,207	3,159	3,257	3,592	1,696	1,560
Dublin city.....	16,201	36.5	1,324	2,957	641	843	2,043	1,847	2,016	997	869
Dudley city (part).....	0	0.0	0	0	0	0	0	0	0	0	0
Dudley CCD.....	2,077	39.7	129	413	84	54	237	303	338	148	91
Allentown city (part).....	0	0.0	0	0	0	0	0	0	0	0	0
Dudley city (part).....	571	39.5	33	111	24	15	70	89	97	26	16
Montrose town.....	215	35.1	18	44	11	8	26	23	29	19	8
East Dublin CCD.....	7,711	36.3	596	1,510	342	383	905	1,070	1,072	451	403
East Dublin city (part).....	2,441	34.5	205	510	107	134	275	308	334	151	110
Rentz CCD.....	4,093	35.9	291	822	151	181	564	575	572	248	226
Rentz city.....	295	44.1	16	51	10	9	33	32	44	17	15



Table 1.  
**Age and Sex: 2010—Con.**

[For information on confidentiality protection, nonsampling error, and definitions, see Selected Appendixes at <www.census.gov/prod/cen2010/cph-1-a.pdf>]

Age—Con			Age and sex						Percent of total population		State County County Subdivision Place
65 to 74 years	75 to 84 years	85 years and over	All ages		18 years and over		65 years and over		Under 18 years	65 years and over	
			Female	Males per 100 females	Total	Female	Total	Female			
1,065	524	175	6,984	99.0	10,425	5,335	1,764	989	25.0	12.7	Jasper County
216	99	21	1,343	107.5	2,115	1,028	336	172	24.1	12.1	Eudora CCD
127	87	19	716	94.8	1,081	572	233	131	22.5	16.7	Hillsboro CCD
560	265	109	3,644	95.7	5,318	2,772	934	556	25.4	13.1	Monticello CCD
196	120	74	1,447	83.6	1,936	1,090	390	261	27.1	14.7	Monticello city
162	73	26	1,281	101.9	1,911	963	261	130	26.1	10.1	Shady Dale CCD
14	7	6	131	90.1	175	89	27	14	29.7	10.8	Shady Dale town
1,161	538	175	7,604	98.2	10,902	5,619	1,874	1,060	27.6	12.4	Jeff Davis County
165	73	18	845	94.7	1,267	650	256	140	23.0	15.6	Denton CCD
28	12	3	116	115.5	197	93	43	22	21.2	17.2	Denton city
996	465	157	6,759	98.6	9,635	4,969	1,618	920	28.2	12.1	Hazlehurst CCD
337	196	60	2,208	91.4	3,060	1,650	593	361	27.6	14.0	Hazlehurst city
47	12	4	210	100.5	315	158	63	31	25.2	15.0	Satilla CDP
1,397	785	316	8,747	93.6	12,659	6,680	2,498	1,473	25.2	14.8	Jefferson County
444	303	133	3,108	96.1	4,560	2,359	880	531	25.2	14.4	Louisville CCD
169	143	89	1,366	82.5	1,839	1,046	401	251	26.2	16.1	Louisville city
181	90	33	1,070	96.5	1,573	818	304	167	25.2	14.5	Stapleton CCD
15	11	5	117	110.3	183	96	31	20	25.6	12.6	Avera city
40	27	13	226	93.8	329	173	80	52	24.9	18.3	Stapleton city
317	163	73	1,891	87.8	2,677	1,454	553	336	24.6	15.6	Wadley CCD
31	16	5	150	90.7	231	122	52	30	19.2	14.2	Bartow town
144	95	46	1,113	85.2	1,491	836	285	188	27.7	13.8	Wadley city
455	229	77	2,678	93.4	3,849	2,049	761	439	25.7	14.7	Wrens CCD
12	3	2	79	89.9	119	63	17	9	20.7	11.3	Matthews CDP
202	109	41	1,179	85.5	1,608	912	352	207	26.5	16.1	Wrens city
664	428	164	4,381	90.4	6,104	3,309	1,256	753	26.8	15.1	Jenkins County
506	332	127	3,276	89.5	4,554	2,473	965	591	26.6	15.5	Millen CCD
253	189	80	1,736	79.7	2,237	1,316	522	340	28.3	16.7	Millen city
6	6	6	47	93.6	67	35	18	10	26.4	19.8	Perkins CDP
158	96	37	1,105	93.0	1,550	836	291	162	27.3	13.6	South Jenkins CCD
775	450	164	4,388	127.4	7,890	3,358	1,389	764	20.9	13.9	Johnson County
173	90	35	774	97.7	1,194	627	298	161	22.0	19.5	Adrian CCD
24	25	5	214	84.1	280	158	54	30	28.9	13.7	Adrian city (part)
119	59	20	639	97.0	948	477	198	102	24.7	15.7	Kite CCD
20	15	8	125	92.8	188	94	43	23	22.0	17.8	Kite city
146	84	32	905	93.1	1,309	694	262	152	25.1	15.0	West Johnson CCD
337	217	77	2,070	162.9	4,439	1,560	631	349	18.4	11.6	Wrightsville CCD
177	126	58	1,201	82.8	1,620	910	361	220	26.2	16.4	Wrightsville city
2,201	1,020	365	14,799	93.7	21,196	11,091	3,586	2,005	26.1	12.5	Jones County
1,907	892	284	13,090	93.7	18,688	9,780	3,083	1,720	26.3	12.2	Gray-Macon East CCD
216	156	69	1,750	87.2	2,348	1,279	441	295	28.3	13.5	Gray city
34	7	3	252	84.9	329	182	44	26	29.4	9.4	Macon city (part)
294	128	81	1,709	94.2	2,508	1,311	503	285	24.4	15.2	Round Oak CCD
1,482	748	257	9,465	93.5	14,448	7,561	2,487	1,396	21.1	13.6	Lamar County
891	523	190	6,264	90.2	9,515	5,079	1,604	932	20.1	13.5	Barnesville CCD
6	3	1	54	90.7	71	37	10	7	31.1	9.7	Aldora town
438	293	129	3,671	84.0	5,504	3,057	860	557	18.5	12.7	Barnesville city
591	225	67	3,201	100.0	4,933	2,482	883	464	22.9	13.8	Milner CCD
51	18	9	304	100.7	470	243	78	43	23.0	12.8	Milner city
680	347	77	4,994	101.8	7,310	3,652	1,104	604	27.5	11.0	Lanier County
146	75	11	938	106.4	1,437	696	232	124	25.8	12.0	East Lanier CCD
534	272	66	4,056	100.7	5,873	2,956	872	480	27.9	10.7	Lakeland CCD
248	146	48	1,683	100.0	2,459	1,255	442	269	26.9	13.1	Lakeland city
3,834	2,176	874	25,368	90.9	35,959	19,151	6,884	4,028	25.8	14.2	Laurens County
262	119	31	1,565	98.0	2,336	1,179	412	229	24.6	13.3	Brewton CCD
0	0	0	0	(X)	0	0	0	0	(X)	(X)	East Dublin city (part)
128	58	26	801	114.7	1,383	641	212	125	19.6	12.3	Cadwell CCD
21	19	6	191	176.4	453	153	46	32	14.2	8.7	Cadwell town
100	68	17	495	108.1	808	401	185	102	21.6	18.0	Cedar Grove CCD
207	102	27	1,230	99.3	1,817	922	336	189	25.9	13.7	Dexter CCD
46	36	12	301	91.0	416	223	94	61	27.7	16.3	Dexter town
2,092	1,308	617	14,136	85.7	19,495	10,733	4,017	2,424	25.7	15.3	Dublin CCD
1,221	936	507	8,918	81.7	11,920	6,760	2,664	1,708	26.4	16.4	Dublin city
0	0	0	0	(X)	0	0	0	0	(X)	(X)	Dudley city (part)
155	82	43	1,077	92.9	1,535	808	280	170	26.1	13.5	Dudley CCD
0	0	0	0	(X)	0	0	0	0	(X)	(X)	Allentown city (part)
56	25	9	302	89.1	427	236	90	53	25.2	15.8	Dudley city (part)
20	4	5	116	85.3	153	81	29	18	28.8	13.5	Montrose town
607	290	82	4,035	91.1	5,605	2,985	979	539	27.3	12.7	East Dublin CCD
196	82	29	1,334	83.0	1,726	955	307	182	29.3	12.6	East Dublin city (part)
283	149	31	2,029	101.7	2,980	1,482	463	250	27.2	11.3	Rentz CCD
29	30	9	156	89.1	228	126	68	44	22.7	23.1	Rentz city

Table 1.  
**Age and Sex: 2010—Con.**

[For information on confidentiality protection, nonsampling error, and definitions, see Selected Appendixes at <www.census.gov/prod/cen2010/cph-1-a.pdf>]

State County County Subdivision Place	Total population	Median age	Age								
			Under 5 years	5 to 17 years	18 to 20 years	21 to 24 years	25 to 34 years	35 to 44 years	45 to 54 years	55 to 59 years	60 to 64 years
Lee County.....	28,298	36.0	1,865	6,070	1,118	1,134	3,566	4,465	4,413	1,814	1,499
Leesburg CCD.....	20,018	35.3	1,308	4,368	789	829	2,623	3,205	3,082	1,215	1,003
Leesburg city.....	2,896	30.4	266	712	91	143	439	429	336	129	106
Philema CCD.....	6,693	37.4	458	1,370	255	243	773	1,075	1,054	471	385
Smithville CCD.....	1,587	38.6	99	332	74	62	170	185	277	128	111
Smithville city.....	575	39.1	34	116	28	25	63	63	101	53	37
Liberty County.....	63,453	27.9	6,552	12,639	3,452	5,385	10,472	7,748	7,909	3,056	2,269
Hinesville CCD.....	52,662	26.5	5,852	10,814	3,052	4,928	9,292	6,286	6,089	2,266	1,566
Allenhurst city.....	695	31.6	67	140	23	44	104	68	97	42	37
Flemington city.....	743	37.2	47	151	44	36	68	142	142	37	27
Fort Stewart CDP.....	4,924	21.7	636	697	875	1,110	1,036	442	106	11	5
Gumbranch city.....	264	38.2	23	39	12	11	32	37	40	23	16
Hinesville city.....	33,437	28.2	3,436	6,810	1,533	2,765	5,737	4,069	4,452	1,727	1,130
Walthourville city (part).....	4,101	29.2	423	894	162	262	663	547	600	191	143
Midway CCD.....	8,911	40.4	596	1,521	317	359	1,012	1,244	1,474	639	581
Midway city.....	2,121	33.8	184	443	81	107	283	344	295	116	78
Riceboro CCD.....	1,880	43.5	104	304	83	98	168	218	346	151	122
Riceboro city.....	809	44.2	49	124	37	45	73	84	138	65	52
Walthourville city (part).....	10	20.0	2	3	0	0	2	1	2	0	0
Lincoln County.....	7,996	45.0	420	1,231	291	346	714	1,000	1,313	675	610
Lincolnton CCD.....	3,707	43.5	220	579	134	188	362	459	582	300	246
Lincolnton city.....	1,566	37.9	114	260	54	104	186	215	217	112	75
South Lincoln CCD.....	4,289	46.5	200	652	157	158	352	541	731	375	364
Long County.....	14,464	30.6	1,355	3,064	631	875	2,271	1,977	1,920	749	567
Ludowici North CCD.....	8,866	29.6	862	1,980	373	545	1,446	1,200	1,152	427	313
Ludowici city (part).....	0	0.0	0	0	0	0	0	0	0	0	0
Ludowici South CCD.....	5,598	32.5	493	1,084	258	330	825	777	768	322	254
Ludowici city (part).....	1,703	33.2	139	361	82	113	190	207	209	95	75
Lowndes County.....	109,233	29.9	8,264	18,706	8,727	10,289	15,729	13,127	13,386	5,569	4,743
Barretts CCD.....	13,021	28.3	1,184	2,697	798	1,079	2,090	1,838	1,617	532	395
Moody AFB CDP.....	886	22.1	180	167	58	157	204	87	24	0	4
Valdosta city (part).....	549	36.4	42	131	23	30	46	67	94	44	22
Hahira CCD.....	14,844	35.4	954	2,939	614	716	2,099	2,492	2,286	854	622
Hahira city.....	2,737	30.1	246	637	111	131	477	428	268	106	83
Valdosta city (part).....	2	69.5	0	0	0	0	0	0	0	0	0
Lake Park CCD.....	7,690	40.3	520	1,376	286	343	832	1,001	1,181	543	488
Dasher town.....	912	40.5	55	179	32	43	91	104	140	73	57
Lake Park city.....	733	37.9	65	137	20	26	88	105	99	52	43
Naylor CCD.....	3,516	38.7	244	664	141	151	403	477	584	215	198
Valdosta city (part).....	0	0.0	0	0	0	0	0	0	0	0	0
Valdosta CCD.....	70,162	27.9	5,362	11,030	6,888	8,000	10,305	7,319	7,718	3,425	3,040
Remerton city.....	1,123	22.6	49	36	231	468	204	51	41	17	11
Valdosta city (part).....	53,967	26.9	4,173	8,091	6,008	6,628	8,162	5,286	5,477	2,491	2,190
Lumpkin County.....	29,966	36.1	1,765	4,476	2,466	2,346	3,557	3,543	4,233	1,950	1,836
Dahlonega CCD.....	16,495	31.8	950	2,272	1,945	1,636	1,990	1,839	2,117	948	853
Dahlonega city (part).....	4,357	21.8	94	289	1,470	869	341	231	326	138	120
Three Sisters Mountain CCD.....	13,471	40.4	815	2,204	521	710	1,567	1,704	2,116	1,002	983
Dahlonega city (part).....	885	46.8	72	115	26	44	109	63	97	61	96
McDuffie County.....	21,875	38.4	1,559	4,139	852	1,061	2,473	2,714	3,268	1,409	1,428
Dearing CCD.....	5,260	38.7	368	997	202	243	595	681	824	341	363
Dearing town.....	549	41.0	40	97	26	25	51	76	82	26	33
Thomson CCD.....	16,615	38.4	1,191	3,142	650	818	1,878	2,033	2,444	1,068	1,065
Thomson city.....	6,778	34.4	583	1,356	261	399	825	712	846	378	409
McIntosh County.....	14,333	44.4	785	2,293	545	549	1,348	1,768	2,295	1,162	1,110
Darien CCD.....	9,901	41.6	598	1,683	403	409	1,013	1,284	1,527	765	671
Darien city.....	1,975	39.3	134	354	80	101	213	232	302	133	103
Townsend CCD.....	4,432	49.6	187	610	142	140	335	484	768	397	439
Macon County.....	14,740	38.2	857	2,396	642	803	2,056	1,908	2,256	1,107	888
Ideal CCD.....	1,814	47.1	91	260	63	63	142	230	295	199	151
Ideal city.....	499	49.4	25	64	19	16	34	60	82	49	38
Marshallville CCD.....	2,083	42.1	119	356	98	99	213	230	315	157	174
Marshallville city.....	1,448	42.5	78	236	78	76	141	151	217	112	124
Montezuma CCD.....	5,633	35.9	423	1,147	260	258	666	619	822	411	304
Montezuma city (part).....	3,460	38.4	246	655	157	137	392	391	520	258	203
Oglethorpe CCD.....	5,210	36.2	224	633	221	383	1,035	829	824	340	259
Montezuma city (part).....	0	0.0	0	0	0	0	0	0	0	0	0
Oglethorpe city.....	1,328	42.2	76	215	67	64	163	144	194	101	102
Madison County.....	28,120	39.4	1,727	5,147	1,122	1,196	3,256	3,837	4,403	1,957	1,721
Broad River CCD.....	1,990	44.3	121	289	73	73	210	254	331	155	142
Royston city (part).....	3	55.5	0	0	0	0	1	0	0	2	0
Colbert CCD.....	12,279	37.3	802	2,415	493	539	1,513	1,719	1,828	824	698
Colbert city.....	592	39.9	41	110	14	19	68	89	78	38	37
Hull city.....	198	31.0	10	49	12	5	34	23	19	9	18

Table 1.  
**Age and Sex: 2010—Con.**

[For information on confidentiality protection, nonsampling error, and definitions, see Selected Appendixes at <www.census.gov/prod/cen2010/cph-1-a.pdf>]

Age—Con			Age and sex						Percent of total population		State County County Subdivision Place
65 to 74 years	75 to 84 years	85 years and over	All ages		18 years and over		65 years and over		Under 18 years	65 years and over	
			Female	Males per 100 females	Total	Female	Total	Female			
1,461	665	228	14,201	99.3	20,363	10,325	2,354	1,303	28.0	8.3	Lee County
994	442	160	10,024	99.7	14,342	7,221	1,596	875	28.4	8.0	Leesburg CCD
121	76	48	1,559	85.8	1,918	1,088	245	162	33.8	8.5	Leesburg city
376	187	46	3,339	100.4	4,865	2,494	609	337	27.3	9.1	Philema CCD
91	36	22	838	89.4	1,156	610	149	91	27.2	9.4	Smithville CCD
32	10	13	322	78.6	425	242	55	35	26.1	9.6	Smithville city
2,654	1,019	298	32,491	95.3	44,262	23,052	3,971	2,238	30.2	6.3	Liberty County
1,713	624	180	26,995	95.1	35,996	18,802	2,517	1,475	31.6	4.8	Hinesville CCD
53	18	2	359	93.6	488	263	73	37	29.8	10.5	Allenhurst city
38	7	4	379	96.0	545	279	49	19	26.6	6.6	Flemington city
5	0	1	1,861	164.6	3,591	1,190	6	3	27.1	0.1	Fort Stewart CDP
20	8	3	127	107.9	202	104	31	16	23.5	11.7	Gumbranch city
1,226	431	121	17,630	89.7	23,191	12,647	1,778	1,049	30.6	5.3	Hinesville city
136	67	13	2,197	86.7	2,784	1,509	216	129	32.1	5.3	Walthourville city (part)
771	308	89	4,514	97.4	6,794	3,474	1,168	610	23.8	13.1	Midway CCD
115	53	22	1,097	93.3	1,494	779	190	99	29.6	9.0	Midway city
170	87	29	982	91.4	1,472	776	286	153	21.7	15.2	Riceboro CCD
80	48	14	432	87.3	636	343	142	83	21.4	17.6	Riceboro city
0	0	0	7	42.9	5	3	0	0	50.0	0.0	Walthourville city (part)
868	424	104	4,100	95.0	6,345	3,294	1,396	769	20.6	17.5	Lincoln County
378	202	57	1,928	92.3	2,908	1,537	637	363	21.6	17.2	Lincolnton CCD
121	87	21	830	88.7	1,192	642	229	144	23.9	14.6	Lincolnton city
490	222	47	2,172	97.5	3,437	1,757	759	406	19.9	17.7	South Lincoln CCD
635	297	123	7,302	98.1	10,045	5,085	1,055	590	30.6	7.3	Long County
376	148	44	4,501	97.0	6,024	3,091	568	311	32.1	6.4	Ludowici North CCD
0	0	0	0	(X)	0	0	0	0	(X)	(X)	Ludowici city (part)
259	149	79	2,801	99.9	4,021	1,994	487	279	28.2	8.7	Ludowici South CCD
94	90	48	922	84.7	1,203	665	232	156	29.4	13.6	Ludowici city (part)
6,178	3,371	1,144	55,948	95.2	82,263	42,617	10,693	6,227	24.7	9.8	Lowndes County
528	211	52	6,370	104.4	9,140	4,485	791	419	29.8	6.1	Barretts CCD
4	1	0	436	103.2	539	279	5	2	39.2	0.6	Moody AFB CDP
28	18	4	276	98.9	376	198	50	23	31.5	9.1	Valdosta city (part)
827	346	95	6,927	114.3	10,951	4,942	1,268	674	26.2	8.5	Hahira CCD
153	75	22	1,475	85.6	1,854	1,004	250	148	32.3	9.1	Hahira city
2	0	0	1	100.0	2	1	2	1	0.0	100.0	Valdosta city (part)
688	355	77	3,880	98.2	5,794	3,013	1,120	605	24.7	14.6	Lake Park CCD
82	49	7	457	99.6	678	348	138	65	25.7	15.1	Dasher town
52	26	20	386	89.9	531	302	98	64	27.6	13.4	Lake Park city
283	136	20	1,834	91.7	2,608	1,369	439	239	25.8	12.5	Naylor CCD
0	0	0	0	(X)	0	0	0	0	(X)	(X)	Valdosta city (part)
3,852	2,323	900	36,937	90.0	53,770	28,808	7,075	4,290	23.4	10.1	Valdosta CCD
9	4	2	561	100.2	1,038	521	15	10	7.6	1.3	Remerton city
2,839	1,845	777	28,678	88.2	41,703	22,573	5,461	3,373	22.7	10.1	Valdosta city (part)
2,428	1,081	285	15,072	98.8	23,725	12,100	3,794	2,034	20.8	12.7	Lumpkin County
1,203	568	174	8,342	97.7	13,273	6,784	1,945	1,069	19.5	11.8	Dahlonega CCD
234	164	81	2,217	96.5	3,974	2,037	479	303	8.8	11.0	Dahlonega city (part)
1,225	513	111	6,730	100.2	10,452	5,316	1,849	965	22.4	13.7	Three Sisters Mountain CCD
146	52	4	447	98.0	698	356	202	100	21.1	22.8	Dahlonega city (part)
1,779	869	324	11,625	88.2	16,177	8,765	2,972	1,780	26.0	13.6	McDuffie County
427	167	52	2,732	92.5	3,895	2,034	646	360	26.0	12.3	Dearing CCD
58	23	12	297	84.8	412	223	93	56	25.0	16.9	Dearing town
1,352	702	272	8,893	86.8	12,282	6,731	2,326	1,420	26.1	14.0	Thomson CCD
499	332	178	3,872	75.1	4,839	2,908	1,009	695	28.6	14.9	Thomson city
1,603	682	193	7,344	95.2	11,255	5,831	2,478	1,292	21.5	17.3	McIntosh County
976	444	128	5,106	93.9	7,620	3,990	1,548	825	23.0	15.6	Darien CCD
198	101	24	1,065	85.4	1,487	823	323	184	24.7	16.4	Darien city
627	238	65	2,238	98.0	3,635	1,841	930	467	18.0	21.0	Townsend CCD
1,121	536	170	6,767	117.8	11,487	5,169	1,827	1,039	22.1	12.4	Macon County
181	92	47	930	95.1	1,463	742	320	177	19.3	17.6	Ideal CCD
63	31	18	272	83.5	410	221	112	62	17.8	22.4	Ideal city
193	100	29	1,074	93.9	1,608	837	322	168	22.8	15.5	Marshallville CCD
141	77	17	776	86.6	1,134	609	235	124	21.7	16.2	Marshallville city
454	211	58	2,973	89.5	4,063	2,216	723	438	27.9	12.8	Montezuma CCD
309	150	42	1,891	83.0	2,559	1,456	501	315	26.0	14.5	Montezuma city (part)
293	133	36	1,790	191.1	4,353	1,374	462	256	16.4	8.9	Oglethorpe CCD
0	0	0	0	(X)	0	0	0	0	(X)	(X)	Montezuma city (part)
99	79	24	702	89.2	1,037	558	202	133	21.9	15.2	Oglethorpe city
2,322	1,086	346	14,222	97.7	21,246	10,914	3,754	2,088	24.4	13.3	Madison County
192	116	34	987	101.6	1,580	799	342	199	20.6	17.2	Broad River CCD
0	0	0	2	50.0	3	2	0	0	0.0	0.0	Royston city (part)
935	403	110	6,243	96.7	9,062	4,693	1,448	794	26.2	11.8	Colbert CCD
49	42	7	309	91.6	441	239	98	54	25.5	16.6	Colbert city
10	5	4	110	80.0	139	78	19	10	29.8	9.6	Hull city

Table 1.  
**Age and Sex: 2010—Con.**

[For information on confidentiality protection, nonsampling error, and definitions, see Selected Appendixes at <www.census.gov/prod/cen2010/cph-1-a.pdf>]

State County County Subdivision Place	Total population	Median age	Age								
			Under 5 years	5 to 17 years	18 to 20 years	21 to 24 years	25 to 34 years	35 to 44 years	45 to 54 years	55 to 59 years	60 to 64 years
<b>Madison County—Con.</b>											
Comer CCD.....	4,256	41.3	225	735	162	162	472	591	668	263	280
Carlton city.....	260	49.2	18	28	6	9	20	26	67	19	18
Comer city.....	1,126	37.3	71	188	44	54	162	172	144	61	53
Danielsville CCD.....	4,114	39.8	240	722	175	183	486	545	684	300	244
Danielsville city.....	560	37.9	32	99	18	16	94	75	88	28	21
Ila CCD.....	5,481	40.8	339	986	219	239	575	728	892	415	357
Ila city.....	337	41.5	31	63	7	4	39	43	45	28	23
<b>Marion County.....</b>											
Buena Vista CCD.....	4,219	37.6	324	769	208	238	461	480	612	274	245
Buena Vista city.....	2,173	31.0	195	418	113	155	291	223	271	126	87
North Marion CCD.....	4,523	43.2	245	758	188	180	415	590	835	355	350
<b>Meriwether County.....</b>											
Gay CCD.....	2,936	41.5	170	523	95	117	311	417	488	222	186
Gay town.....	89	43.8	4	13	1	1	12	16	11	7	10
Haralson town (part).....	6	46.5	0	1	0	0	1	1	0	1	0
Greenville CCD.....	2,954	40.4	213	517	101	137	341	338	451	201	211
Greenville city.....	876	32.6	78	187	43	39	108	105	109	44	45
Luthersville CCD.....	4,672	40.3	325	776	176	232	553	583	749	355	320
Lone Oak town.....	92	48.5	0	14	3	4	8	8	21	8	5
Luthersville city.....	874	30.0	87	187	33	51	131	102	129	47	32
Manchester CCD.....	6,214	39.0	434	1,173	250	246	744	683	841	395	418
Manchester city (part).....	4,118	36.3	322	807	184	186	513	431	539	245	246
Warm Springs CCD.....	3,155	43.7	172	475	213	141	308	316	459	226	243
Manchester city (part).....	0	0.0	0	0	0	0	0	0	0	0	0
Pine Mountain town (part).....	66	37.0	3	9	1	3	15	10	8	1	8
Warm Springs city.....	425	44.9	33	60	17	26	45	32	39	16	21
Woodbury CCD.....	2,061	45.1	115	317	72	66	220	236	322	161	171
Woodbury city.....	961	43.3	53	165	39	30	103	112	142	69	76
<b>Miller County.....</b>											
Bellview CCD.....	914	44.9	57	134	38	37	86	107	157	67	66
Colquitt CCD.....	2,606	42.6	176	408	106	123	288	295	348	183	149
Boykin CDP (part).....	37	60.5	2	3	0	0	5	1	1	6	4
Colquitt city (part).....	1,739	40.3	129	276	72	89	210	196	223	116	85
Mayhaw CCD.....	2,605	39.7	190	471	87	97	300	339	359	162	172
Boykin CDP (part).....	106	38.5	4	23	6	3	10	18	18	6	10
Colquitt city (part).....	253	40.3	14	44	7	15	34	25	36	13	21
<b>Mitchell County.....</b>											
Baconton CCD.....	3,515	38.9	266	674	115	145	376	482	560	243	226
Baconton city.....	915	35.3	83	209	31	43	88	131	135	55	45
Branchville CCD.....	1,116	40.8	73	192	25	51	134	143	163	98	68
Camilla CCD.....	10,293	35.4	697	1,652	496	640	1,591	1,532	1,455	619	484
Camilla city.....	5,360	33.4	457	1,059	275	313	664	665	661	321	247
Pelham CCD.....	7,273	38.0	601	1,375	283	337	800	859	1,064	441	370
Meigs city (part).....	42	48.5	1	7	2	2	2	5	7	3	4
Pelham city.....	3,898	35.4	365	753	153	189	467	427	548	234	154
Sale City CCD.....	1,301	40.3	95	211	41	65	164	137	187	89	92
Sale City city.....	380	34.8	41	65	10	24	51	37	46	19	28
<b>Monroe County.....</b>											
Culloden-Bolingbroke CCD.....	10,294	44.8	507	1,748	343	381	857	1,336	1,895	940	752
Culloden city.....	175	46.5	7	23	5	10	14	22	25	12	14
Forsyth city (part).....	0	0.0	0	0	0	0	0	0	0	0	0
Forsyth CCD.....	16,130	39.1	954	2,744	700	825	2,041	2,156	2,485	1,108	983
Forsyth city (part).....	3,788	40.6	245	634	159	169	434	461	541	268	243
<b>Montgomery County.....</b>											
Mount Vernon-Ailey CCD.....	4,861	32.5	293	793	409	419	655	631	637	287	239
Ailey city.....	432	32.0	20	72	61	35	40	35	40	29	37
Higgston town (part).....	271	33.6	22	55	4	21	35	34	44	10	14
Mount Vernon city.....	2,451	28.5	150	421	273	253	292	286	273	146	103
Vidalia city (part).....	2	60.0	0	0	0	0	0	0	0	1	1
Tarrytown CCD.....	1,978	43.0	112	346	59	70	190	265	320	151	160
Higgston town (part).....	52	33.5	2	15	2	1	7	10	4	3	4
Tarrytown town.....	87	37.2	6	22	3	3	8	15	6	6	5
Vidalia city (part).....	134	44.5	7	28	4	3	11	15	27	11	21
Uvalda CCD.....	2,284	40.9	147	393	92	94	239	294	344	150	161
Alston town.....	159	45.6	4	20	9	4	12	28	19	9	19
Uvalda city.....	598	43.0	31	102	28	23	62	64	85	41	48
<b>Morgan County.....</b>											
Bostwick CCD.....	2,717	41.2	148	515	97	96	265	387	434	223	173
Bostwick city.....	365	44.1	18	63	16	15	36	41	70	28	22
Buckhead CCD.....	2,832	44.3	150	503	61	96	270	367	456	254	223
Buckhead town.....	171	38.3	12	23	5	11	24	28	26	6	10
Godfrey CCD.....	1,661	40.8	96	331	59	61	165	209	255	133	101
Madison CCD.....	7,183	39.9	461	1,380	278	274	767	951	1,037	430	410
Madison city.....	3,979	39.9	257	792	159	159	411	468	544	232	205

Table 1.  
**Age and Sex: 2010—Con.**

[For information on confidentiality protection, nonsampling error, and definitions, see Selected Appendixes at <www.census.gov/prod/cen2010/cph-1-a.pdf>]

Age—Con			Age and sex						Percent of total population		State County County Subdivision Place
65 to 74 years	75 to 84 years	85 years and over	All ages		18 years and over		65 years and over		Under 18 years	65 years and over	
			Female	Males per 100 females	Total	Female	Total	Female			
387	230	81	2,190	94.3	3,296	1,723	698	414	22.6	16.4	Madison County—Con.
23	21	5	136	91.2	214	116	49	35	17.7	18.8	Comer CCD
104	57	16	604	86.4	867	468	177	108	23.0	15.7	Carlton city
323	159	53	2,046	101.1	3,152	1,580	535	286	23.4	13.0	Comer city
54	27	8	297	88.6	429	231	89	52	23.4	15.9	Danielsville CCD
485	178	68	2,756	98.9	4,156	2,119	731	395	24.2	13.3	Danielsville city
34	14	6	174	93.7	243	133	54	31	27.9	16.0	Ila CCD
											Ila city
825	295	95	4,437	97.0	6,646	3,390	1,215	667	24.0	13.9	Marion County
374	177	57	2,184	93.2	3,126	1,635	608	357	25.9	14.4	Buena Vista CCD
161	98	35	1,119	94.2	1,560	813	294	181	28.2	13.5	Buena Vista city
451	118	38	2,253	100.8	3,520	1,755	607	310	22.2	13.4	North Marion CCD
2,078	1,006	383	11,500	91.2	16,782	8,919	3,467	2,019	23.7	15.8	Meriwether County
266	103	38	1,450	102.5	2,243	1,117	407	213	23.6	13.9	Gay CCD
2	6	6	47	89.4	72	40	14	12	19.1	15.7	Gay town
2	0	0	4	50.0	5	3	2	1	16.7	33.3	Haralson town (part)
267	134	43	1,566	88.6	2,224	1,198	444	277	24.7	15.0	Greenville CCD
63	35	20	496	76.6	611	351	118	83	30.3	13.5	Greenville city
384	167	52	2,400	94.7	3,571	1,859	603	333	23.6	12.9	Luthersville CCD
13	6	2	50	84.0	78	41	21	13	15.2	22.8	Lone Oak town
49	20	6	450	94.2	600	325	75	46	31.4	8.6	Luthersville city
604	312	114	3,377	84.0	4,607	2,570	1,030	631	25.9	16.6	Manchester CCD
340	215	90	2,302	78.9	2,989	1,736	645	421	27.4	15.7	Manchester city (part)
342	163	97	1,654	90.7	2,508	1,339	602	357	20.5	19.1	Warm Springs CCD
0	0	0	0	(X)	0	0	0	0	(X)	(X)	Manchester city (part)
7	1	0	32	106.3	54	27	8	3	18.2	12.1	Pine Mountain town (part)
42	40	54	258	64.7	332	214	136	100	21.9	32.0	Warm Springs city
215	127	39	1,053	95.7	1,629	836	381	208	21.0	18.5	Woodbury CCD
99	53	20	492	95.3	743	385	172	98	22.7	17.9	Woodbury city
597	366	160	3,196	91.6	4,689	2,472	1,123	663	23.4	18.3	Miller County
109	44	12	446	104.9	723	359	165	94	20.9	18.1	Belview CCD
253	175	102	1,413	84.4	2,022	1,099	530	327	22.4	20.3	Colquitt CCD
6	7	2	22	68.2	32	20	15	12	13.5	40.5	Boykin CDP (part)
135	123	85	963	80.6	1,334	737	343	222	23.3	19.7	Colquitt city (part)
235	147	46	1,337	94.8	1,944	1,014	428	242	25.4	16.4	Mayhaw CCD
5	3	0	51	107.8	79	36	8	6	25.5	7.5	Boykin CDP (part)
24	15	5	142	78.2	195	110	44	31	22.9	17.4	Colquitt city (part)
1,771	938	378	11,312	107.7	17,662	8,523	3,087	1,840	24.8	13.1	Mitchell County
293	110	25	1,781	97.4	2,575	1,331	428	231	12.2	26.7	Baconton CCD
59	29	7	496	84.5	623	353	95	57	31.9	10.4	Baconton city
103	44	22	546	104.4	851	427	169	95	23.7	15.1	Branchville CCD
638	339	150	4,475	130.0	7,944	3,357	1,127	675	22.8	10.9	Camilla CCD
350	239	109	2,854	87.8	3,844	2,139	698	458	28.3	13.0	Camilla city
615	372	156	3,869	88.0	5,297	2,921	1,143	712	27.2	15.7	Pelham CCD
4	4	1	24	75.0	34	21	9	6	19.0	21.4	Meigs city (part)
279	209	120	2,125	83.4	2,780	1,582	608	403	28.7	15.6	Pelham city
122	73	25	641	103.0	995	487	220	127	23.5	16.9	Sale City CCD
30	19	10	185	105.4	274	139	59	35	27.9	15.5	Sale City city
2,162	1,082	425	13,153	100.9	20,471	10,244	3,669	2,012	22.5	13.9	Monroe County
913	443	179	5,207	97.7	8,039	4,117	1,535	821	21.9	14.9	Culloden-Bolingbroke CCD
18	20	5	88	98.9	145	71	43	23	17.1	24.6	Culloden city
0	0	0	0	(X)	0	0	0	0	(X)	(X)	Forsyth city (part)
1,249	639	246	7,946	103.0	12,432	6,127	2,134	1,191	22.9	13.2	Forsyth CCD
317	205	112	2,143	76.8	2,909	1,700	634	430	23.2	16.7	Forsyth city (part)
742	343	88	4,428	106.0	7,039	3,437	1,173	675	22.8	12.9	Montgomery County
318	149	31	2,283	112.9	3,775	1,745	498	282	22.3	10.2	Mount Vernon-Ailey CCD
37	18	8	265	63.0	340	219	63	35	21.3	14.6	Ailey city
22	9	1	147	84.4	194	107	32	18	28.4	11.8	Higginston town (part)
164	74	16	1,202	103.9	1,880	936	254	147	23.3	10.4	Mount Vernon city
0	0	0	1	100.0	2	1	0	0	0.0	0.0	Vidalia city (part)
193	79	33	1,018	94.3	1,520	789	305	178	23.2	15.4	Tarrytown CCD
2	1	1	26	100.0	35	18	4	3	32.7	7.7	Higginston town (part)
7	4	2	48	81.3	59	31	13	9	32.2	14.9	Tarrytown town
4	1	2	74	81.1	99	55	7	3	26.1	5.2	Vidalia city (part)
231	115	24	1,127	102.7	1,744	903	370	215	23.6	16.2	Uvalda CCD
19	14	2	83	91.6	135	69	35	19	15.1	22.0	Alston town
67	39	8	305	96.1	465	248	114	71	22.2	19.1	Uvalda city
1,665	823	286	9,232	93.5	13,429	7,057	2,774	1,549	24.8	15.5	Morgan County
238	107	34	1,395	94.8	2,054	1,061	379	206	24.4	13.9	Bostwick CCD
33	18	5	181	101.7	284	140	56	33	22.2	15.3	Bostwick city
294	128	30	1,443	96.3	2,179	1,114	452	230	23.1	16.0	Buckhead CCD
20	5	1	82	108.5	136	65	26	16	20.5	15.2	Buckhead town
150	78	23	845	96.6	1,234	618	251	133	25.7	15.1	Godfrey CCD
674	362	159	3,807	88.7	5,342	2,915	1,195	717	25.6	16.6	Madison CCD
399	232	121	2,226	78.8	2,930	1,701	752	471	26.4	18.9	Madison city

Table 1.  
**Age and Sex: 2010—Con.**

[For information on confidentiality protection, nonsampling error, and definitions, see Selected Appendixes at <www.census.gov/prod/cen2010/cph-1-a.pdf>]

State County County Subdivision Place	Total population	Median age	Age									
			Under 5 years	5 to 17 years	18 to 20 years	21 to 24 years	25 to 34 years	35 to 44 years	45 to 54 years	55 to 59 years	60 to 64 years	
Morgan County—Con.												
Rutledge CCD.....	3,475	42.6	171	684	110	98	325	479	614	257	240	
Rutledge city.....	781	43.6	39	161	22	17	81	85	142	54	63	
Murray County.....	39,628	36.2	2,822	7,826	1,675	1,921	4,940	5,908	5,817	2,296	2,137	
Casey Springs CCD.....	5,567	36.7	394	1,102	239	304	634	827	904	335	313	
Chatsworth CCD.....	19,527	37.3	1,347	3,676	799	929	2,417	2,822	2,857	1,164	1,105	
Chatsworth city (part).....	3,920	38.8	273	687	146	195	463	523	515	214	228	
Eton city (part).....	82	31.5	9	23	1	0	11	14	12	1	4	
Cisco CCD.....	3,587	39.9	217	637	149	171	405	494	589	228	219	
Crandall-Eton CCD.....	10,947	33.0	864	2,411	488	517	1,484	1,765	1,467	569	500	
Chatsworth city (part).....	379	32.2	32	87	15	19	54	64	63	13	17	
Eton city (part).....	828	27.3	75	210	48	52	134	121	92	26	22	
Muscogee County.....	189,885	33.5	14,135	34,463	9,321	12,341	28,231	23,433	25,679	11,241	8,959	
Columbus East CCD.....	54,440	34.7	3,704	9,990	2,955	3,306	7,448	6,557	7,746	3,425	2,623	
Columbus city (part).....	54,440	34.7	3,704	9,990	2,955	3,306	7,448	6,557	7,746	3,425	2,623	
Columbus North CCD.....	59,365	36.0	3,787	10,932	2,050	3,368	8,785	8,195	8,462	3,755	3,012	
Columbus city (part).....	59,365	36.0	3,787	10,932	2,050	3,368	8,785	8,195	8,462	3,755	3,012	
Columbus West CCD.....	68,199	33.6	5,605	11,693	3,354	4,610	9,990	7,919	9,335	4,040	3,302	
Columbus city (part).....	68,199	33.6	5,605	11,693	3,354	4,610	9,990	7,919	9,335	4,040	3,302	
Fort Benning CCD.....	7,881	21.3	1,039	1,848	962	1,057	2,008	762	136	21	22	
Columbus city (part).....	7,881	21.3	1,039	1,848	962	1,057	2,008	762	136	21	22	
Newton County.....	99,958	34.7	7,563	21,310	4,460	4,335	12,665	15,662	13,719	5,423	4,991	
Covington-Porterdale CCD.....	78,986	34.1	6,116	16,848	3,740	3,518	10,215	12,394	10,679	4,120	3,775	
Covington city.....	13,118	34.7	1,085	2,408	566	773	1,774	1,689	1,722	654	664	
Oxford city.....	2,134	23.0	80	271	677	69	211	171	204	101	101	
Porterdale city.....	1,429	37.2	127	210	55	74	213	173	235	99	98	
Mansfield CCD.....	11,285	40.3	660	2,280	363	391	1,065	1,758	1,761	787	749	
Mansfield city.....	410	37.6	34	80	13	18	47	62	58	25	23	
Newborn town.....	696	40.0	46	120	24	43	80	102	111	36	43	
Social Circle city (part).....	41	42.5	1	8	2	0	4	8	8	2	3	
South Newton CCD.....	9,687	32.8	787	2,182	357	426	1,385	1,510	1,279	516	467	
Oconee County.....	32,808	39.1	1,924	7,379	1,110	1,150	3,053	4,915	5,498	2,318	1,883	
Bogart CCD.....	10,590	38.4	620	2,516	355	306	961	1,722	1,814	637	548	
Bogart town (part).....	894	35.8	64	182	35	42	111	128	142	45	55	
Elder CCD.....	2,087	41.5	108	407	78	76	187	302	380	170	158	
Watkinsville CCD.....	20,131	39.2	1,196	4,456	677	768	1,905	2,891	3,304	1,511	1,177	
Bishop town.....	224	37.0	18	43	8	2	37	30	32	12	14	
North High Shoals town.....	652	41.3	33	160	13	22	42	94	98	40	27	
Watkinsville city.....	2,832	34.3	235	611	79	105	421	464	337	178	142	
Oglethorpe County.....	14,899	40.1	877	2,678	571	597	1,709	2,090	2,330	984	949	
Crawford CCD.....	11,309	39.6	673	2,065	426	435	1,344	1,673	1,684	748	721	
Arnoldsville city.....	357	40.4	24	64	12	7	42	63	45	13	30	
Crawford city.....	832	43.4	59	147	36	33	66	91	119	40	58	
Lexington city.....	228	44.8	13	31	9	6	24	32	24	22	27	
Maxeys CCD.....	1,737	42.0	103	313	68	81	174	186	303	117	106	
Maxeys town.....	224	47.1	16	41	10	10	15	15	44	19	18	
Vesta-Enterprise CCD.....	1,853	42.4	101	300	77	81	191	231	343	119	122	
Paulding County.....	142,324	33.8	11,186	31,908	5,336	5,974	19,394	25,400	20,386	6,743	5,777	
Dallas CCD.....	38,018	34.1	2,968	7,773	1,578	1,803	5,393	6,154	5,365	1,943	1,675	
Dallas city (part).....	10,295	30.9	1,004	1,991	425	604	1,817	1,496	1,162	404	358	
Hiram city (part).....	623	30.6	80	130	13	15	137	99	39	23	22	
Hiram CCD.....	52,219	33.9	3,789	12,158	2,152	2,260	6,625	9,662	7,821	2,482	2,007	
Hiram city (part).....	2,923	34.3	237	548	95	130	488	507	389	147	131	
North Paulding CCD.....	35,071	34.3	2,923	8,368	1,043	1,136	4,480	6,905	4,994	1,535	1,387	
Braswell town (part).....	240	30.0	21	58	5	16	39	46	23	7	12	
Yorkville CCD.....	17,016	32.0	1,506	3,609	563	775	2,896	2,679	2,206	783	708	
Braswell town (part).....	0	0.0	0	0	0	0	0	0	0	0	0	
Dallas city (part).....	1,249	30.7	127	310	30	50	240	212	129	52	42	
Peach County.....	27,695	33.3	1,831	4,489	2,903	1,931	3,170	3,161	3,874	1,674	1,498	
Byron CCD.....	11,564	39.7	740	1,945	418	543	1,425	1,578	1,945	803	727	
Byron city (part).....	4,512	36.9	324	788	163	202	658	662	650	276	255	
Fort Valley city (part).....	17	41.5	2	3	0	0	1	3	2	2	1	
Warner Robins city (part).....	364	31.2	34	37	7	39	81	43	41	19	21	
Fort Valley CCD.....	16,131	27.9	1,091	2,544	2,485	1,388	1,745	1,583	1,929	871	771	
Fort Valley city (part).....	9,798	22.5	697	1,428	2,196	1,099	1,090	753	906	436	342	
Perry city (part).....	63	35.5	8	20	1	1	1	16	8	1	6	
Pickens County.....	29,431	42.1	1,742	4,895	968	1,174	3,133	3,990	4,281	2,120	2,323	
Jasper CCD.....	11,018	40.0	714	1,890	386	484	1,309	1,519	1,618	722	730	
Jasper city (part).....	3,639	36.9	272	671	128	182	460	474	466	188	197	
Ludville CCD.....	3,701	38.3	253	679	110	153	470	550	508	274	240	
Nelson-Tate-Marble Hill CCD.....	10,291	48.1	486	1,535	269	327	849	1,219	1,498	848	1,069	
Jasper city (part).....	28	43.0	2	7	0	0	1	6	7	1	1	
Nelson city (part).....	715	33.5	58	126	29	42	125	108	76	31	39	
Talking Rock CCD.....	4,421	38.4	289	791	203	210	505	702	657	276	284	

Table 1.  
**Age and Sex: 2010—Con.**

[For information on confidentiality protection, nonsampling error, and definitions, see Selected Appendixes at <www.census.gov/prod/cen2010/cph-1-a.pdf>]

Age—Con			Age and sex						Percent of total population		State County County Subdivision Place
65 to 74 years	75 to 84 years	85 years and over	All ages		18 years and over		65 years and over		Under 18 years	65 years and over	
			Female	Males per 100 females	Total	Female	Total	Female			
309	148	40	1,742	99.5	2,620	1,349	497	263	24.6	14.3	Morgan County—Con.
60	48	9	405	92.8	581	322	117	65	25.6	15.0	Rutledge CCD Rutledge city
2,765	1,229	292	19,976	98.4	28,980	14,832	4,286	2,384	26.9	10.8	Murray County
368	128	19	2,745	102.8	4,071	2,052	515	279	26.9	9.3	Casey Springs CCD
1,482	742	187	9,968	95.9	14,504	7,530	2,411	1,369	25.7	12.3	Chatsworth CCD
364	228	84	2,091	87.5	2,960	1,633	676	442	24.5	17.2	Chatsworth city (part)
5	0	2	33	148.5	50	20	7	3	39.0	8.5	Eton city (part)
296	148	34	1,782	101.3	2,733	1,334	478	248	23.8	13.3	Cisco CCD
619	211	52	5,481	99.7	7,672	3,916	882	488	29.9	8.1	Crandall-Eton CCD
7	5	3	188	101.6	260	139	15	11	31.4	4.0	Chatsworth city (part)
34	11	3	416	99.0	543	288	48	34	34.4	5.8	Eton city (part)
11,465	7,807	2,810	99,015	91.8	141,287	75,001	22,082	13,658	25.6	11.6	Muscogee County
3,387	2,451	848	29,140	86.8	40,746	22,338	6,686	4,262	25.2	12.3	Columbus East CCD
3,387	2,451	848	29,140	86.8	40,746	22,338	6,686	4,262	25.2	12.3	Columbus city (part)
3,800	2,373	846	30,940	91.9	44,646	23,648	7,019	4,089	24.8	11.8	Columbus North CCD
3,800	2,373	846	30,940	91.9	44,646	23,648	7,019	4,089	24.8	11.8	Columbus city (part)
4,261	2,975	1,115	35,882	90.1	50,901	27,366	8,351	5,290	25.4	12.2	Columbus West CCD
4,261	2,975	1,115	35,882	90.1	50,901	27,366	8,351	5,290	25.4	12.2	Columbus city (part)
17	8	1	3,053	158.1	4,994	1,649	26	17	36.6	0.3	Fort Benning CCD
17	8	1	3,053	158.1	4,994	1,649	26	17	36.6	0.3	Columbus city (part)
5,972	2,906	952	52,332	91.0	71,085	38,113	9,830	5,657	28.9	9.8	Newton County
4,527	2,281	773	41,769	89.1	56,022	30,434	7,581	4,467	29.1	9.6	Covington-Porterdale CCD
926	610	247	6,917	89.6	9,625	5,221	1,783	1,164	26.6	13.6	Covington city
151	70	28	1,166	83.0	1,783	968	249	144	16.4	11.7	Oxford city
92	38	15	774	84.6	1,092	599	145	98	23.6	10.1	Porterdale city
965	389	117	5,682	98.6	8,345	4,249	1,471	791	26.1	13.0	Mansfield CCD
27	20	3	217	88.9	296	152	50	23	27.8	12.2	Mansfield city
67	16	8	342	103.5	530	266	91	48	23.9	13.1	Newborn town
3	1	1	18	127.8	32	14	5	3	22.0	12.2	Social Circle city (part)
480	236	62	4,881	98.5	6,718	3,430	778	399	30.6	8.0	South Newton CCD
2,147	1,012	419	16,801	95.3	23,505	12,260	3,578	1,981	28.4	10.9	Oconee County
691	317	103	5,469	93.6	7,454	3,903	1,111	609	29.6	10.5	Bogart CCD
63	20	7	459	94.8	648	349	90	52	27.5	10.1	Bogart town (part)
132	67	22	1,043	100.1	1,572	792	221	114	24.7	10.6	Elder CCD
1,324	628	294	10,289	95.7	14,479	7,565	2,246	1,258	28.1	11.2	Watkinsville CCD
12	12	4	109	105.5	163	88	28	18	27.2	12.5	Bishop town
34	38	51	347	87.9	459	268	123	84	29.6	18.9	North High Shoals town
147	75	38	1,453	94.9	1,986	1,058	260	152	29.9	9.2	Watkinsville city
1,302	600	212	7,514	98.3	11,344	5,808	2,114	1,169	23.9	14.2	Oglethorpe County
968	412	160	5,714	97.9	8,571	4,422	1,540	853	24.2	13.6	Crawford CCD
38	17	2	180	98.3	269	144	57	31	24.6	16.0	Arnoldsville city
73	61	49	477	74.4	626	386	183	132	24.8	22.0	Crawford city
21	13	6	125	82.4	184	100	40	21	19.3	17.5	Lexington city
163	102	21	847	105.1	1,321	640	286	147	23.9	16.5	Maxeys CCD
14	19	3	108	107.4	167	82	36	20	25.4	16.1	Maxeys town
171	86	31	953	94.4	1,452	746	288	169	21.6	15.5	Vesta-Enterprise CCD
6,576	2,849	795	72,746	95.6	99,230	51,557	10,220	5,838	30.3	7.2	Paulding County
1,912	1,074	380	19,927	90.8	27,277	14,651	3,366	2,078	28.3	8.9	Dallas CCD
480	356	198	5,646	82.3	7,300	4,185	1,034	725	29.1	10.0	Dallas city (part)
31	24	10	351	77.5	413	247	65	45	33.7	10.4	Hiram city (part)
2,173	882	208	26,783	95.0	36,272	18,868	3,263	1,813	30.5	6.2	Hiram CCD
163	68	20	1,597	83.0	2,138	1,185	251	149	26.9	8.6	Hiram city (part)
1,589	581	130	17,426	101.3	23,780	11,945	2,300	1,248	32.2	6.6	North Paulding CCD
6	5	2	118	103.4	161	85	13	8	32.9	5.4	Braswell town (part)
902	312	77	8,610	97.6	11,901	6,093	1,291	699	30.1	7.6	Yorkville CCD
0	0	0	0	(X)	0	0	0	0	(X)	(X)	Braswell town (part)
44	11	2	661	89.0	812	445	57	37	35.0	4.6	Dallas city (part)
1,910	967	287	14,279	94.0	21,375	11,259	3,164	1,834	22.8	11.4	Peach County
909	427	104	5,882	96.6	8,879	4,567	1,440	790	23.2	12.5	Byron CCD
321	164	49	2,353	91.8	3,400	1,819	534	314	24.6	11.8	Byron city (part)
2	1	0	8	112.5	12	6	3	2	29.4	17.6	Fort Valley city (part)
26	14	2	178	104.5	293	145	42	17	19.5	11.5	Warner Robins city (part)
1,001	540	183	8,397	92.1	12,496	6,692	1,724	1,044	22.5	10.7	Fort Valley CCD
464	270	117	5,284	85.4	7,673	4,270	851	561	21.7	8.7	Fort Valley city (part)
1	0	0	29	117.2	35	19	1	1	44.4	1.6	Perry city (part)
3,084	1,330	391	14,991	96.3	22,794	11,751	4,805	2,590	22.6	16.3	Pickens County
974	484	188	5,737	92.1	8,414	4,445	1,646	960	23.6	14.9	Jasper CCD
291	200	110	2,009	81.1	2,696	1,545	601	401	25.9	16.5	Jasper city (part)
300	119	45	1,839	101.3	2,769	1,401	464	247	25.2	12.5	Ludville CCD
1,468	605	118	5,247	96.1	8,270	4,247	2,191	1,111	19.6	21.3	Nelson-Tate-Marble Hill CCD
1	0	2	13	115.4	19	9	3	2	32.1	10.7	Jasper city (part)
48	24	9	359	99.2	531	274	81	47	25.7	11.3	Nelson city (part)
342	122	40	2,168	103.9	3,341	1,658	504	272	24.4	11.4	Talking Rock CCD

Table 1.  
**Age and Sex: 2010—Con.**

[For information on confidentiality protection, nonsampling error, and definitions, see Selected Appendixes at <www.census.gov/prod/cen2010/cph-1-a.pdf>]

State County County Subdivision Place	Total population	Median age	Age								
			Under 5 years	5 to 17 years	18 to 20 years	21 to 24 years	25 to 34 years	35 to 44 years	45 to 54 years	55 to 59 years	60 to 64 years
<b>Pickens County—Con.</b>											
<b>Talking Rock CCD—Con.</b>											
Jasper city (part).....	17	55.5	0	2	0	0	0	3	3	3	1
Talking Rock town.....	64	43.0	4	10	0	1	5	13	7	4	4
<b>Pierce County.....</b>											
Blackshear CCD.....	18,758	38.4	1,309	3,587	644	788	2,222	2,555	2,647	1,168	1,207
Blackshear city (part).....	14,173	38.4	998	2,700	482	606	1,673	1,926	1,998	864	948
Waycross city (part).....	3,445	40.0	243	613	123	143	391	430	453	217	226
Bristol CCD.....	9	16.5	1	4	0	0	0	3	1	0	0
Bristol city (part).....	1,683	38.1	131	289	64	81	211	230	248	111	99
Blackshear city (part).....	0	0.0	0	0	0	0	0	0	0	0	0
Patterson city (part).....	0	0.0	0	0	0	0	0	0	0	0	0
Patterson CCD.....	2,902	38.4	180	598	98	101	338	399	401	193	160
Offerman city.....	441	37.9	27	97	20	19	42	66	77	24	22
Patterson city (part).....	730	40.4	44	152	15	22	84	92	90	48	42
<b>Pike County.....</b>											
Concord-Molena CCD.....	17,869	38.5	1,011	3,827	673	654	1,883	2,701	2,785	1,131	1,008
Concord city.....	3,878	37.9	237	854	149	124	409	568	574	235	240
Hilltop CDP.....	375	34.5	31	84	19	11	46	57	48	22	13
Molena city.....	262	49.5	11	51	9	4	20	20	44	27	28
Meansville CCD.....	368	45.0	16	66	14	14	26	48	52	22	34
Meansville city.....	3,522	39.4	176	729	136	160	358	504	561	212	209
Zebulon city (part).....	182	47.0	10	30	4	6	18	19	31	11	8
Williamson CCD.....	23	50.1	3	2	0	3	2	1	4	0	3
Williamson city.....	3,466	37.4	198	827	117	106	352	581	514	208	194
Zebulon CCD.....	352	34.3	19	69	20	13	60	35	48	22	25
Zebulon city (part).....	7,003	39.1	400	1,417	271	264	764	1,048	1,136	476	365
Zebulon city (part).....	1,151	34.7	85	231	51	56	157	155	154	68	54
<b>Polk County.....</b>											
Aragon CCD.....	41,475	36.2	3,307	7,739	1,581	2,198	5,270	5,308	5,783	2,446	2,308
Aragon city (part).....	5,868	36.7	415	1,161	219	258	738	825	887	370	300
Braswell town (part).....	1,185	32.1	111	238	43	66	182	136	163	56	57
Rockmart city (part).....	68	25.5	6	20	5	2	13	14	4	1	0
Taylorville town (part).....	0	0.0	0	0	0	0	0	0	0	0	0
Cedartown CCD.....	28	52.3	2	3	1	0	1	4	6	2	2
Cedartown city.....	24,695	35.3	2,141	4,541	981	1,404	3,186	3,046	3,235	1,387	1,376
Rockmart CCD.....	9,750	30.9	1,044	1,824	407	657	1,474	1,074	993	429	414
Aragon city (part).....	10,912	38.0	751	2,037	381	536	1,346	1,437	1,661	689	632
Braswell town (part).....	64	45.0	0	14	3	2	0	12	14	1	5
Rockmart city (part).....	71	37.3	8	8	4	5	9	11	10	1	10
Rockmart city (part).....	4,199	35.3	335	793	151	226	577	528	584	240	236
<b>Pulaski County.....</b>											
Finleyson CCD.....	12,010	41.1	707	1,871	396	514	1,510	1,652	1,857	831	790
Hartford CCD.....	1,610	45.2	82	239	53	61	163	202	274	152	120
Hawkinsville city (part).....	2,913	39.4	108	303	88	176	546	544	498	173	173
Hawkinsville CCD.....	1,152	36.6	0	0	25	121	387	312	238	33	23
Hawkinsville city (part).....	7,487	41.3	517	1,329	255	277	801	906	1,085	506	497
Hawkinsville city (part).....	3,437	41.9	242	603	118	127	376	379	456	246	239
<b>Putnam County.....</b>											
Eatonton CCD.....	21,218	43.5	1,346	3,255	646	936	2,384	2,438	3,029	1,642	1,697
Little River CCD.....	8,426	36.4	674	1,569	307	461	1,070	1,064	1,162	530	466
Phoenix CCD.....	6,470	36.4	529	1,216	251	341	800	828	874	402	341
Crooked Creek CDP.....	4,854	47.1	265	713	151	204	463	510	727	403	466
Eatonton city (part).....	10	35.0	1	1	0	0	3	1	2	1	0
Phoenix CCD.....	7,938	48.9	407	973	188	271	851	864	1,140	709	765
Eatonton city (part).....	639	47.8	30	82	19	32	48	81	114	57	51
Eatonton city (part).....	0	0.0	0	0	0	0	0	0	0	0	0
<b>Quitman County.....</b>											
Georgetown North CCD.....	2,513	46.4	133	381	92	103	217	287	316	193	237
Georgetown-Quitman County unified government (part).....	1,324	46.4	75	195	41	68	117	137	168	95	113
Georgetown South CCD.....	1,324	46.4	75	195	41	68	117	137	168	95	113
Georgetown-Quitman County unified government (part).....	1,189	46.4	58	186	51	35	100	150	148	98	124
Georgetown-Quitman County unified government (part).....	1,189	46.4	58	186	51	35	100	150	148	98	124
<b>Rabun County.....</b>											
Clayton CCD.....	16,276	45.8	817	2,612	515	652	1,501	1,884	2,309	1,162	1,365
Clayton city (part).....	6,183	42.9	334	990	212	301	624	780	874	416	459
Mountain City town (part).....	1,768	36.7	133	300	52	119	242	225	195	87	95
Tiger town (part).....	19	45.5	1	2	1	2	2	1	2	1	3
Mountain City CCD.....	16	57.5	0	0	1	0	0	1	5	3	2
Clayton city (part).....	5,207	45.8	257	920	163	181	458	571	702	372	432
Dillard city.....	279	60.7	8	22	3	10	17	20	29	24	36
Mountain City town (part).....	339	46.1	24	47	6	13	37	41	47	17	28
Sky Valley city.....	1,069	40.3	69	202	38	52	113	126	150	67	84
Tiger CCD.....	272	65.6	7	11	2	1	9	20	24	26	31
Tiger city (part).....	4,886	48.9	226	702	140	170	419	533	733	374	474
Tallulah Falls town (part).....	71	49.5	3	12	0	3	3	11	9	8	14
Tiger town (part).....	392	48.8	20	49	17	15	28	48	49	22	25



Table 1.  
**Age and Sex: 2010—Con.**

[For information on confidentiality protection, nonsampling error, and definitions, see Selected Appendixes at <www.census.gov/prod/cen2010/cph-1-a.pdf>]

Age—Con			Age and sex						Percent of total population		State County County Subdivision Place
65 to 74 years	75 to 84 years	85 years and over	All ages		18 years and over		65 years and over		Under 18 years	65 years and over	
			Female	Males per 100 females	Total	Female	Total	Female			
											Pickens County—Con.
5	0	0	9	88.9	15	8	5	2	11.8	29.4	Talking Rock CCD—Con.
11	3	2	33	93.9	50	25	16	9	21.9	25.0	Jasper city (part)
											Talking Rock town
1,600	768	263	9,556	96.3	13,862	7,208	2,631	1,452	26.1	14.0	Pierce County
1,203	572	203	7,284	94.6	10,475	5,499	1,978	1,100	26.1	14.0	Blackshear CCD
310	199	97	1,861	85.1	2,589	1,464	606	383	24.8	17.6	Blackshear city (part)
0	0	0	5	80.0	4	2	0	0	55.6	0.0	Waycross city (part)
139	63	17	818	105.7	1,263	623	219	115	25.0	13.0	Bristol CCD
0	0	0	0	(X)	0	0	0	0	(X)	(X)	Blackshear city (part)
0	0	0	0	(X)	0	0	0	0	(X)	(X)	Patterson city (part)
258	133	43	1,454	99.6	2,124	1,086	434	237	26.8	15.0	Patterson CCD
34	9	4	222	98.6	317	163	47	24	28.1	10.7	Offerman city
72	51	18	380	92.1	534	280	141	82	26.8	19.3	Patterson city (part)
1,363	609	224	9,127	95.8	13,031	6,729	2,196	1,186	27.1	12.3	Pike County
304	129	55	1,993	94.6	2,787	1,432	488	270	28.1	12.6	Concord-Molena CCD
25	12	7	202	85.6	260	143	44	30	30.7	11.7	Concord city
29	12	7	132	98.5	200	102	48	28	23.7	18.3	Hilltop CDP
35	18	23	196	87.8	286	153	76	49	22.3	20.7	Molena city
314	112	51	1,725	104.2	2,617	1,288	477	266	25.7	13.5	Meansville CCD
20	18	7	106	71.7	142	80	45	27	22.0	24.7	Meansville city
5	0	0	13	76.9	18	10	5	2	21.7	21.7	Zebulon city (part)
230	112	27	1,738	99.4	2,441	1,235	369	199	29.6	10.6	Williamson CCD
16	20	5	168	109.5	264	126	41	24	25.0	11.6	Williamson city
515	256	91	3,671	90.8	5,186	2,774	862	451	25.9	12.3	Zebulon CCD
90	37	13	622	85.0	835	451	140	80	27.5	12.2	Zebulon city (part)
3,204	1,738	593	20,957	97.9	30,429	15,654	5,535	3,162	26.6	13.3	Polk County
433	222	40	2,942	99.5	4,292	2,175	695	369	26.9	11.8	Aragon CCD
79	43	11	622	90.5	836	442	133	81	29.5	11.2	Aragon city (part)
2	1	0	27	151.9	42	20	3	1	38.2	4.4	Braswell town (part)
0	0	0	0	(X)	0	0	0	0	(X)	(X)	Rockmart city (part)
6	0	1	16	75.0	23	12	7	3	17.9	25.0	Taylorville town (part)
1,958	1,046	394	12,409	99.0	18,013	9,195	3,398	1,950	27.1	13.8	Cedartown CCD
696	491	247	4,961	96.5	6,882	3,603	1,434	939	29.4	14.7	Cedartown city
813	470	159	5,606	94.6	8,124	4,284	1,442	843	25.5	13.2	Rockmart CCD
9	3	1	33	93.9	50	26	13	8	21.9	20.3	Aragon city (part)
4	1	0	40	77.5	55	30	5	3	22.5	7.0	Braswell town (part)
277	181	71	2,214	89.7	3,071	1,666	529	329	26.9	12.6	Rockmart city (part)
1,151	567	164	6,819	76.1	9,432	5,599	1,882	1,111	21.5	15.7	Pulaski County
168	84	12	795	102.5	1,289	649	264	132	19.9	16.4	Finleyson CCD
195	88	21	2,068	40.9	2,502	1,865	304	181	14.1	10.4	Hartford CCD
12	1	0	1,152	0.0	1,152	1,152	13	13	0.0	1.1	Hawkinsville city (part)
788	395	131	3,956	89.3	5,641	3,085	1,314	798	24.7	17.6	Hawkinsville CCD
363	200	88	1,859	84.9	2,592	1,460	651	421	24.6	18.9	Hawkinsville city (part)
2,491	1,045	309	10,887	94.9	16,617	8,584	3,845	1,996	21.7	18.1	Putnam County
643	339	141	4,476	88.2	6,183	3,344	1,123	676	26.6	13.3	Eatonton CCD
497	274	117	3,484	85.7	4,725	2,602	888	545	27.0	13.7	Eatonton city (part)
647	239	66	2,436	99.3	3,876	1,958	952	476	20.1	19.6	Little River CCD
1	0	0	5	100.0	8	4	1	1	20.0	10.0	Eatonton city (part)
1,201	467	102	3,975	99.7	6,558	3,282	1,770	844	17.4	22.3	Phoenix CCD
82	35	8	328	94.8	527	266	125	60	17.5	19.6	Crooked Creek CDP
0	0	0	0	(X)	0	0	0	0	(X)	(X)	Eatonton city (part)
325	186	43	1,313	91.4	1,999	1,045	554	296	20.5	22.0	Quitman County
176	114	25	696	90.2	1,054	559	315	173	20.4	23.8	Georgetown North CCD
176	114	25	696	90.2	1,054	559	315	173	20.4	23.8	Georgetown-Quitman County unified government (part)
149	72	18	617	92.7	945	486	239	123	20.5	20.1	Georgetown South CCD
149	72	18	617	92.7	945	486	239	123	20.5	20.1	Georgetown-Quitman County unified government (part)
2,045	1,056	358	8,251	97.3	12,847	6,599	3,459	1,900	21.1	21.3	Rabun County
700	358	135	3,127	97.7	4,859	2,497	1,193	667	21.4	19.3	Clayton CCD
182	105	33	900	96.4	1,335	695	320	190	24.5	18.1	Clayton city (part)
2	2	0	11	72.7	16	8	4	1	15.8	21.1	Mountain City town (part)
3	1	0	8	100.0	16	8	4	2	0.0	25.0	Tiger town (part)
671	352	128	2,690	93.6	4,030	2,126	1,151	639	22.6	22.1	Mountain City CCD
49	32	29	151	84.8	249	136	110	62	10.8	39.4	Clayton city (part)
55	14	10	173	96.0	268	139	79	47	20.9	23.3	Dillard city
91	59	18	563	89.9	798	435	168	96	25.4	15.7	Mountain City town (part)
95	30	16	144	88.9	254	137	141	73	6.6	51.8	Sky Valley city
674	346	95	2,434	100.7	3,958	1,976	1,115	594	19.0	22.8	Tiger CCD
5	3	0	29	144.8	56	22	8	5	21.1	11.3	Tallulah Falls town (part)
48	33	38	211	85.8	323	180	119	78	17.6	30.4	Tiger town (part)

Table 1.  
**Age and Sex: 2010—Con.**

[For information on confidentiality protection, nonsampling error, and definitions, see Selected Appendixes at <www.census.gov/prod/cen2010/cph-1-a.pdf>]

State County County Subdivision Place	Total population	Median age	Age								
			Under 5 years	5 to 17 years	18 to 20 years	21 to 24 years	25 to 34 years	35 to 44 years	45 to 54 years	55 to 59 years	60 to 64 years
Randolph County.....	7,719	42.8	499	1,229	360	341	823	809	1,174	562	546
Benevolence CCD.....	316	49.6	15	35	15	19	29	25	66	27	31
Cuthbert CCD.....	5,821	42.6	388	918	285	257	625	590	869	434	404
Coleman CDP.....	127	44.5	11	17	2	4	10	21	16	8	21
Cuthbert city.....	3,873	39.8	258	613	229	200	438	396	554	272	236
Shellman CCD.....	1,582	42.1	96	276	60	65	169	194	239	101	111
Shellman city.....	1,083	38.4	78	214	40	51	123	138	139	66	63
Richmond County.....	200,549	33.2	14,851	34,454	10,862	14,207	30,312	23,260	27,454	12,386	10,051
Augusta CCD.....	134,777	34.5	10,065	21,292	6,021	9,683	21,074	15,102	17,993	8,546	7,001
Augusta-Richmond County consolidated government (balance) (part).....	134,777	34.5	10,065	21,292	6,021	9,683	21,074	15,102	17,993	8,546	7,001
Fort Gordon CCD.....	8,992	21.5	741	1,232	2,214	1,756	2,106	746	137	34	14
Augusta-Richmond County consolidated government (balance) (part).....	8,992	21.5	741	1,232	2,214	1,756	2,106	746	137	34	14
Gracewood CCD.....	36,162	33.4	2,696	7,846	1,655	1,828	4,798	4,580	5,801	2,462	1,875
Augusta-Richmond County consolidated government (balance) (part).....	36,162	33.4	2,696	7,846	1,655	1,828	4,798	4,580	5,801	2,462	1,875
Hephzibah CCD.....	20,618	37.5	1,349	4,084	972	940	2,334	2,832	3,523	1,464	1,161
Augusta-Richmond County consolidated government (balance) (part).....	15,913	37.0	1,055	3,187	758	738	1,803	2,198	2,738	1,036	888
Blythe city (part).....	694	41.8	35	111	35	27	85	86	110	60	44
Hephzibah city.....	4,011	38.5	259	786	179	175	446	548	675	248	229
Rockdale County.....	85,215	36.9	5,763	17,151	3,602	4,079	9,877	12,271	13,206	5,546	4,654
Conyers CCD.....	51,532	34.4	3,990	10,552	2,243	2,683	6,738	7,713	7,220	2,914	2,437
Conyers city (part).....	14,567	30.9	1,410	2,837	624	933	2,455	2,135	1,613	586	502
Lakeview Estates CDP.....	2,695	24.3	376	699	133	180	508	396	211	77	53
North Rockdale CCD.....	8,915	40.5	529	1,591	357	422	926	1,160	1,533	685	615
Conyers city (part).....	628	26.3	73	139	31	51	125	111	53	14	12
South Rockdale CCD.....	24,768	41.1	1,244	5,008	1,002	974	2,213	3,398	4,453	1,947	1,602
Schley County.....	5,010	37.1	318	1,185	208	177	485	754	685	273	268
Ellaville North CCD.....	2,849	37.6	185	686	108	88	260	425	400	142	146
Ellaville city (part).....	1,463	35.2	107	355	65	48	151	210	179	71	75
Ellaville South CCD.....	2,161	36.3	133	499	100	89	225	329	285	131	122
Ellaville city (part).....	349	37.3	24	71	16	18	41	43	44	37	23
Screven County.....	14,593	39.5	993	2,697	626	654	1,612	1,723	2,106	1,085	923
Hiltonia CCD.....	1,414	40.1	86	257	75	77	143	166	229	106	94
Hiltonia town.....	342	39.8	16	55	28	24	32	40	51	28	20
Millhaven CCD.....	478	24.7	17	179	33	12	25	34	62	35	24
Newington CCD.....	2,608	41.9	177	461	105	102	260	321	413	216	158
Newington town.....	274	41.7	21	55	4	10	34	32	31	17	19
Oliver city.....	239	42.2	10	44	15	6	26	27	49	23	17
Rocky Ford CCD.....	1,827	39.4	120	336	72	85	205	231	242	143	126
Rocky Ford town.....	144	45.0	10	17	5	5	15	20	16	14	15
Sylvania CCD.....	8,266	39.1	593	1,464	341	378	979	971	1,160	585	521
Sylvania city.....	2,956	39.1	222	522	117	133	338	327	376	183	166
Seminole County.....	8,729	43.7	501	1,503	318	314	871	1,002	1,323	593	647
Donalsonville CCD.....	6,125	43.9	351	1,068	215	232	612	668	905	432	442
Donalsonville city (part).....	2,650	37.1	180	540	131	125	294	294	371	144	140
Iron City town.....	310	45.0	20	53	5	11	34	32	35	31	23
Steam Mill CCD.....	2,604	43.2	150	435	103	82	259	334	418	161	205
Donalsonville city (part).....	0	0.0	0	0	0	0	0	0	0	0	0
Spalding County.....	64,073	37.2	4,625	11,586	2,567	3,180	8,324	8,461	9,002	3,987	3,802
Digbey CCD.....	829	47.5	48	100	24	47	82	85	159	90	71
Griffin CCD.....	36,944	34.7	2,917	6,944	1,570	2,019	5,145	4,839	4,845	2,084	1,876
East Griffin CDP.....	1,451	34.5	123	278	72	85	177	179	217	87	73
Experiment CDP.....	2,894	35.9	241	507	123	151	393	326	379	175	184
Griffin city (part).....	23,446	33.9	1,987	4,339	994	1,359	3,372	3,025	3,003	1,284	1,144
Orchard Hill CCD.....	5,549	39.5	355	969	215	262	669	716	857	375	382
Orchard Hill town.....	209	39.2	13	38	7	7	24	33	35	15	8
Rover CCD.....	5,581	38.5	408	1,013	187	217	741	767	773	342	336
Griffin city (part).....	197	21.5	24	63	11	6	35	27	11	11	3
Sunny Side CCD.....	5,969	37.2	420	1,107	260	272	739	823	958	385	321
Sunny Side city.....	134	38.5	8	23	4	4	21	17	21	10	8
Towalaga CCD.....	5,973	44.4	308	923	198	236	596	784	886	451	584
Heron Bay CDP (part).....	400	45.8	25	56	2	8	54	52	58	25	47
Vaughn CCD.....	3,228	42.6	169	530	113	127	352	447	524	260	232
Stephens County.....	26,175	40.7	1,620	4,332	1,185	1,357	2,814	3,163	3,772	1,838	1,746
Martin-Avalon CCD.....	6,889	40.7	454	1,193	240	273	800	900	1,074	497	460
Avalon town.....	213	41.3	16	31	14	8	22	24	34	12	11
Martin town (part).....	368	43.7	18	49	18	23	37	45	61	34	32
Toccoa city (part).....	0	0.0	0	0	0	0	0	0	0	0	0
Rock Creek CCD.....	5,762	43.8	308	968	164	227	593	711	915	472	444
Toccoa city (part).....	6	37.0	2	2	0	0	0	2	1	0	1
Toccoa CCD.....	13,524	39.5	858	2,171	781	857	1,421	1,552	1,783	869	842
Toccoa city (part).....	8,485	39.7	601	1,403	333	475	963	991	1,105	525	539

Table 1.  
**Age and Sex: 2010—Con.**

[For information on confidentiality protection, nonsampling error, and definitions, see Selected Appendixes at <www.census.gov/prod/cen2010/cph-1-a.pdf>]

Age—Con			Age and sex						Percent of total population		State County County Subdivision Place
65 to 74 years	75 to 84 years	85 years and over	All ages		18 years and over		65 years and over		Under 18 years	65 years and over	
			Female	Males per 100 females	Total	Female	Total	Female			
717	452	207	4,167	85.2	5,991	3,334	1,376	857	22.4	17.8	Randolph County
37	13	4	163	93.9	266	141	54	32	15.8	17.1	Benevolence CCD
529	343	179	3,163	84.0	4,515	2,533	1,051	659	22.4	18.1	Cuthbert CCD
7	6	4	69	84.1	99	54	17	9	22.0	13.4	Coleman CDP
320	231	126	2,156	79.6	3,002	1,736	677	455	22.5	17.5	Cuthbert city
151	96	24	841	88.1	1,210	660	271	166	23.5	17.1	Shellman CCD
101	53	17	595	82.0	791	448	171	105	27.0	15.8	Shellman city
12,665	7,399	2,648	103,534	93.7	151,244	79,337	22,712	13,491	24.6	11.3	Richmond County
9,407	6,218	2,375	71,135	89.5	103,420	55,723	18,000	10,882	23.3	13.4	Augusta CCD
9,407	6,218	2,375	71,135	89.5	103,420	55,723	18,000	10,882	23.3	13.4	Augusta-Richmond County consolidated government (balance) (part)
8	2	2	2,831	217.6	7,019	1,942	12	9	21.9	0.1	Fort Gordon CCD
8	2	2	2,831	217.6	7,019	1,942	12	9	21.9	0.1	Augusta-Richmond County consolidated government (balance) (part)
1,857	620	144	19,001	90.3	25,620	13,778	2,621	1,461	29.2	7.2	Gracewood CCD
1,857	620	144	19,001	90.3	25,620	13,778	2,621	1,461	29.2	7.2	Augusta-Richmond County consolidated government (balance) (part)
1,393	559	127	10,567	95.1	15,185	7,894	2,079	1,139	26.4	10.1	Hephzibah CCD
1,021	407	84	8,095	96.6	11,671	6,030	1,512	829	26.7	9.5	Augusta-Richmond County consolidated government (balance) (part)
68	27	6	365	90.1	548	284	101	55	21.0	14.6	Blythe city (part)
304	125	37	2,107	90.4	2,966	1,580	466	255	26.1	11.6	Hephzibah city
5,389	2,688	989	44,682	90.7	62,301	33,362	9,066	5,191	26.9	10.6	Rockdale County
2,805	1,587	650	27,241	89.2	36,990	20,078	5,042	3,016	28.2	9.8	Conyers CCD
659	479	334	7,954	83.1	10,320	5,896	1,472	1,000	29.2	10.1	Conyers city (part)
36	21	5	1,234	118.4	1,620	699	62	32	39.9	2.3	Lakeview Estates CDP
701	302	94	4,556	95.7	6,795	3,528	1,097	574	23.8	12.3	North Rockdale CCD
8	9	2	361	74.0	416	246	19	12	33.8	3.0	Conyers city (part)
1,883	799	245	12,885	92.2	18,516	9,756	2,927	1,601	25.2	11.8	South Rockdale CCD
464	151	42	2,603	92.5	3,507	1,836	657	369	30.0	13.1	Schley County
279	100	30	1,515	88.1	1,978	1,069	409	241	30.6	14.4	Ellaville North CCD
127	59	16	793	84.5	1,001	560	202	130	31.6	13.8	Ellaville city (part)
185	51	12	1,088	98.6	1,529	767	248	128	29.2	11.5	Ellaville South CCD
22	8	2	183	90.7	254	132	32	22	27.2	9.2	Ellaville city (part)
1,212	681	281	7,477	95.2	10,903	5,730	2,174	1,249	25.3	14.9	Screven County
121	38	22	740	91.1	1,071	575	181	104	24.3	12.8	Hiltonia CCD
30	10	8	185	84.9	271	153	48	35	20.8	14.0	Hiltonia town
33	19	5	177	170.1	282	140	57	33	41.0	11.9	Millhaven CCD
234	119	42	1,321	97.4	1,970	1,024	395	215	24.5	15.1	Newington CCD
31	16	4	146	87.7	198	110	51	30	27.7	18.6	Newington town
10	9	3	119	100.8	185	91	22	10	22.6	9.2	Oliver city
162	73	32	915	99.7	1,371	695	267	145	25.0	14.6	Rocky Ford CCD
16	6	5	78	84.6	117	60	27	15	18.8	18.8	Rocky Ford town
662	432	180	4,324	91.2	6,209	3,296	1,274	752	24.9	15.4	Sylvania CCD
250	200	122	1,679	76.1	2,212	1,284	572	381	25.2	19.4	Sylvania city
958	510	189	4,590	90.2	6,725	3,614	1,657	957	23.0	19.0	Seminole County
675	373	152	3,238	89.2	4,706	2,558	1,200	712	23.2	19.6	Donalsonville CCD
194	147	90	1,483	78.7	1,930	1,119	431	291	27.2	16.3	Donalsonville city (part)
34	26	6	173	79.2	237	137	66	45	23.5	21.3	Iron City town
283	137	37	1,352	92.6	2,019	1,056	457	245	22.5	17.5	Steam Mill CCD
0	0	0	0	(X)	0	0	0	0	(X)	(X)	Donalsonville city (part)
5,016	2,560	963	33,027	94.0	47,862	25,108	8,539	4,925	25.3	13.3	Spalding County
76	41	6	403	105.7	681	327	123	67	17.9	14.8	Digbey CCD
2,451	1,558	696	19,344	91.0	27,083	14,463	4,705	2,902	26.7	12.7	Griffin CCD
97	50	13	741	95.8	1,050	550	160	88	27.6	11.0	East Griffin CDP
228	127	60	1,504	92.4	2,146	1,141	415	226	25.8	14.3	Experiment CDP
1,493	1,029	417	12,411	88.9	17,120	9,288	2,939	1,865	27.0	12.5	Griffin city (part)
501	199	49	2,820	96.8	4,225	2,177	749	396	23.9	13.5	Orchard Hill CCD
23	6	0	117	78.6	158	89	29	20	24.4	13.9	Orchard Hill town
503	210	84	2,893	92.9	4,160	2,198	797	429	25.5	14.3	Rover CCD
3	3	0	100	97.0	110	62	6	6	44.2	3.0	Griffin city (part)
456	195	33	3,011	98.2	4,442	2,261	684	373	25.6	11.4	Sunny Side CCD
12	5	1	67	100.0	103	51	18	9	23.1	13.5	Sunny Side city
720	226	61	2,943	103.0	4,742	2,411	1,007	510	20.6	16.9	Towalaga CCD
55	14	4	203	97.0	319	171	73	39	20.3	18.3	Heron Bay CDP (part)
309	131	34	1,613	100.1	2,529	1,271	474	248	21.7	14.7	Vaughn CCD
2,507	1,360	481	13,647	91.8	20,223	10,729	4,348	2,477	22.7	16.6	Stephens County
647	270	81	3,494	97.2	5,242	2,694	998	539	23.9	14.5	Martin-Avalon CCD
22	15	4	110	93.6	166	88	41	22	22.1	19.2	Avalon town
35	10	6	196	87.8	301	158	51	25	18.2	13.9	Martin town (part)
0	0	0	0	(X)	0	0	0	0	(X)	(X)	Toccoa city (part)
584	284	92	2,911	97.9	4,486	2,275	960	506	22.1	16.7	Rock Creek CCD
0	0	0	3	100.0	4	2	0	0	33.3	0.0	Toccoa city (part)
1,276	806	308	7,242	86.7	10,495	5,760	2,390	1,432	22.4	17.7	Toccoa CCD
783	564	203	4,617	83.8	6,481	3,607	1,550	951	23.6	18.3	Toccoa city (part)

Table 1.  
**Age and Sex: 2010—Con.**

[For information on confidentiality protection, nonsampling error, and definitions, see Selected Appendixes at <www.census.gov/prod/cen2010/cph-1-a.pdf>]

State County County Subdivision Place	Total population	Median age	Age								
			Under 5 years	5 to 17 years	18 to 20 years	21 to 24 years	25 to 34 years	35 to 44 years	45 to 54 years	55 to 59 years	60 to 64 years
Stewart County.....	6,058	37.3	273	676	225	457	1,160	925	792	397	295
Lumpkin CCD.....	2,453	33.2	50	126	98	302	765	521	244	91	66
Lumpkin city (part).....	2,079	32.2	34	69	87	285	747	468	188	55	41
Omaha CCD.....	1,629	43.9	97	246	64	84	164	193	259	150	110
Lumpkin city (part).....	662	41.4	42	111	25	40	69	86	104	54	38
Richland CCD.....	1,976	44.5	126	304	63	71	231	211	289	156	119
Richland city.....	1,473	43.5	101	232	49	52	173	166	215	110	80
Sumter County.....	32,819	33.8	2,367	5,934	2,090	2,277	4,162	3,865	4,189	1,967	1,825
Americus CCD.....	25,896	31.2	2,001	4,839	1,805	1,994	3,483	3,047	3,094	1,427	1,293
Americus city.....	17,041	29.2	1,458	3,114	1,381	1,494	2,336	1,876	1,821	822	790
Andersonville CCD.....	1,203	43.3	74	191	55	54	109	162	204	85	95
Andersonville city.....	255	42.2	19	42	8	12	32	27	43	16	15
Leslie-De Soto CCD.....	2,725	45.5	138	410	96	104	280	312	454	232	229
De Soto city.....	195	40.1	12	34	9	11	23	16	29	20	10
Leslie city.....	409	42.4	25	75	15	13	39	51	71	28	25
Plains CCD.....	2,995	44.0	154	494	134	125	290	344	437	223	208
Plains city.....	776	50.0	51	93	28	37	68	62	101	43	60
Talbot County.....	6,865	45.6	362	1,102	272	244	614	766	1,224	637	525
Junction City CCD.....	1,781	47.3	76	277	55	64	160	192	351	171	140
Geneva town.....	105	52.1	2	12	3	4	10	8	21	11	13
Junction City town.....	177	43.9	7	32	8	4	17	23	40	19	9
Talbotton CCD.....	2,311	45.7	131	355	103	82	214	244	407	217	183
Talbotton city.....	970	39.7	70	156	59	49	102	107	148	80	57
Woodland CCD.....	2,773	44.4	155	470	114	98	240	330	466	249	202
Manchester city (part).....	112	53.3	7	16	4	4	11	6	14	9	10
Woodland city.....	408	44.8	21	61	22	14	34	54	84	32	32
Taliaferro County.....	1,717	45.9	96	227	71	88	154	195	270	141	123
Crawfordville CCD.....	1,219	45.6	70	171	51	61	102	140	204	96	85
Crawfordville city.....	534	45.7	32	82	19	20	39	66	95	38	38
Sharon CCD.....	498	47.2	26	56	20	27	52	55	66	45	38
Sharon city.....	140	41.5	7	16	9	5	17	23	15	10	9
Tattnall County.....	25,520	36.6	1,496	3,910	994	1,573	4,192	3,818	3,846	1,416	1,304
Collins CCD.....	3,601	40.2	221	653	132	156	422	443	512	230	237
Cobbtown city.....	351	48.1	13	46	13	16	35	40	62	17	22
Collins city.....	584	36.0	40	130	26	25	64	63	74	39	30
Glennville CCD.....	10,916	36.5	664	1,703	403	678	1,777	1,571	1,530	629	572
Glennville city.....	3,569	39.6	247	597	119	167	450	431	467	228	212
Mendes CDP.....	122	42.7	5	22	3	5	17	15	19	12	5
Reidsville CCD.....	11,003	35.8	611	1,554	459	739	1,993	1,804	1,804	557	495
Manassas city.....	94	33.0	7	24	2	5	14	9	9	5	7
Reidsville city.....	4,944	37.1	214	433	185	397	1,030	893	875	276	209
Taylor County.....	8,906	39.7	543	1,635	396	372	958	1,155	1,369	603	545
Butler CCD.....	4,079	38.3	296	788	194	178	423	520	608	291	213
Butler city.....	1,972	35.7	165	376	99	95	234	219	264	135	104
Howard CDP.....	110	44.5	2	24	5	6	5	13	28	2	8
Carsonville CCD.....	1,417	39.2	55	230	61	63	217	192	222	76	96
Reynolds CCD.....	2,340	41.3	125	445	104	77	213	324	338	149	167
Reynolds city.....	1,086	42.6	57	208	40	32	97	148	133	71	82
Rupert CCD.....	1,070	43.4	67	172	37	54	105	119	201	87	69
Telfair County.....	16,500	39.2	946	2,370	542	808	2,539	2,535	2,509	1,059	941
Jacksonville CCD.....	1,394	41.9	98	215	41	64	171	156	181	123	130
Jacksonville city.....	140	45.3	8	20	6	6	10	18	21	13	16
Lumber City CCD.....	2,043	42.7	120	380	84	62	208	230	326	149	131
Lumber City city.....	1,328	43.9	75	248	59	41	127	133	225	96	79
McRae-Helena CCD.....	11,297	37.9	624	1,530	372	603	1,938	1,991	1,696	669	550
Helena city (part).....	2,881	34.1	123	327	120	227	701	514	368	154	87
McRae city.....	5,740	39.3	316	705	165	260	943	1,094	932	325	291
Scotland city (part).....	328	38.9	24	71	7	9	38	41	64	19	9
Milan CCD.....	1,766	46.1	104	245	45	79	222	158	306	118	130
Milan city (part).....	336	47.7	25	42	7	23	32	27	62	28	25
Terrell County.....	9,315	39.6	669	1,635	418	476	1,023	1,027	1,408	692	579
Bronwood CCD.....	657	45.2	47	98	22	23	59	77	106	46	51
Bronwood town.....	225	44.8	19	31	6	6	23	28	39	13	20
Dawson CCD.....	6,381	35.9	504	1,178	304	371	775	685	905	445	339
Dawson city.....	4,540	32.7	422	900	234	271	556	462	602	289	203
Parrott CCD.....	870	46.5	47	129	42	14	71	105	148	67	85
Parrott town.....	158	52.6	5	19	8	4	9	17	23	12	18
Sasser CCD.....	1,407	45.2	71	230	50	68	118	160	249	134	104
Sasser town.....	279	44.1	21	48	8	11	27	29	54	19	14
Thomas County.....	44,720	39.6	3,035	8,102	1,678	2,002	5,134	5,619	6,699	3,043	2,668
Boston CCD.....	2,741	42.4	179	478	110	117	243	341	452	192	196
Boston city.....	1,315	38.7	92	260	62	65	127	162	193	82	78
Coolidge CCD.....	2,295	41.5	140	409	79	99	260	288	368	162	160
Coolidge city.....	525	40.3	27	89	18	28	73	62	78	42	38

Table 1.  
**Age and Sex: 2010—Con.**

[For information on confidentiality protection, nonsampling error, and definitions, see Selected Appendixes at <www.census.gov/prod/cen2010/cph-1-a.pdf>]

Age—Con			Age and sex						Percent of total population		State County County Subdivision Place
65 to 74 years	75 to 84 years	85 years and over	All ages		18 years and over		65 years and over		Under 18 years	65 years and over	
			Female	Males per 100 females	Total	Female	Total	Female			
454	270	134	2,376	155.0	5,109	1,923	858	513	15.7	14.2	Stewart County
105	61	24	500	390.6	2,277	414	190	108	7.2	7.7	Lumpkin CCD
51	37	17	313	564.2	1,976	265	105	68	5.0	5.1	Lumpkin city (part)
148	72	42	816	99.6	1,286	665	262	157	21.1	16.1	Omaha CCD
46	30	17	326	103.1	509	266	93	60	23.1	14.0	Lumpkin city (part)
201	137	68	1,060	86.4	1,546	644	406	248	21.8	20.5	Richland CCD
133	110	52	807	82.5	1,140	838	295	195	22.6	20.0	Richland city
2,269	1,305	569	17,192	90.9	24,518	13,093	4,143	2,488	25.3	12.6	Sumter County
1,575	940	398	13,701	89.0	19,056	10,337	2,913	1,805	26.4	11.2	Americus CCD
996	645	308	9,454	80.3	12,469	7,152	1,949	1,248	26.8	11.4	Americus city
114	50	10	600	100.5	938	464	174	83	22.0	14.5	Andersonville CCD
25	13	3	137	86.1	194	101	41	22	23.9	16.1	Andersonville city
282	146	42	1,356	101.0	2,177	1,085	470	260	20.1	17.2	Leslie-De Soto CCD
15	14	2	99	97.0	149	73	31	19	23.6	15.9	De Soto city
34	22	11	221	85.1	309	170	67	40	24.4	16.4	Leslie city
298	169	119	1,535	95.1	2,347	1,207	586	340	21.6	19.6	Plains CCD
85	77	71	420	84.8	632	342	233	143	18.6	30.0	Plains city
708	315	96	3,620	89.6	5,401	2,881	1,119	654	21.3	16.3	Talbot County
182	77	36	917	94.2	1,428	742	295	170	19.8	16.6	Junction City CCD
11	5	5	56	87.5	91	49	21	15	13.3	20.0	Geneva town
11	4	3	87	103.4	138	65	18	10	22.0	10.2	Junction City town
228	111	36	1,222	89.1	1,825	973	375	220	21.0	16.2	Talbotton CCD
82	43	17	513	89.1	744	403	142	92	23.3	14.6	Talbotton city
298	127	24	1,481	87.2	2,148	1,166	449	264	22.5	16.2	Woodland CCD
22	8	1	59	89.8	89	49	31	16	20.5	27.7	Manchester city (part)
30	21	3	226	80.5	326	191	54	34	20.1	13.2	Woodland city
190	105	57	876	96.0	1,394	716	352	200	18.8	20.5	Taliaferro County
123	76	40	629	93.8	978	512	239	136	19.8	19.6	Crawfordville CCD
55	32	18	296	80.4	420	239	105	65	21.3	19.7	Crawfordville city
67	29	17	247	101.6	416	204	113	64	16.5	22.7	Sharon CCD
18	6	5	65	115.4	117	53	29	16	16.4	20.7	Sharon city
1,800	868	303	10,660	139.4	20,114	8,065	2,971	1,712	21.2	11.6	Tattnall County
335	193	67	1,837	96.0	2,727	1,420	595	346	24.3	16.5	Collins CCD
39	38	10	179	96.1	292	152	87	53	16.8	24.8	Cobbtown city
57	29	7	317	84.2	414	232	93	54	29.1	15.9	Collins city
819	429	141	4,778	128.5	8,549	3,652	1,389	823	21.7	12.7	Glennville CCD
345	220	86	1,962	81.9	2,725	1,540	651	417	23.6	18.2	Glennville city
10	8	1	65	87.7	95	51	19	12	22.1	15.6	Mendes CDP
646	246	95	4,045	172.0	8,838	2,993	987	543	19.7	9.0	Reidsville CCD
6	4	2	51	84.3	63	36	12	4	33.0	12.8	Manassas city
269	107	56	1,390	255.7	4,297	1,067	432	252	13.1	8.7	Reidsville city
811	375	144	4,605	93.4	6,728	3,508	1,330	774	24.5	14.9	Taylor County
340	166	62	2,190	86.3	2,995	1,647	568	362	26.6	13.9	Butler CCD
154	87	40	1,128	74.8	1,431	833	281	185	27.4	14.2	Butler city
8	7	2	58	89.7	84	47	17	12	23.6	15.5	Howard CDP
120	58	27	624	127.1	1,132	481	205	106	20.1	14.5	Carsonville CCD
244	108	46	1,246	87.8	1,770	959	398	230	24.4	17.0	Reynolds CCD
133	58	27	604	79.8	821	468	218	133	24.4	20.1	Reynolds city
107	43	9	545	96.3	831	421	159	76	22.3	14.9	Rupert CCD
1,214	753	284	7,048	134.1	13,184	5,436	2,251	1,333	20.1	13.6	Telfair County
119	61	35	715	95.0	1,081	547	215	121	22.5	15.4	Jacksonville CCD
14	4	4	75	86.7	112	58	22	15	20.0	15.7	Jacksonville city
177	119	57	1,052	94.2	1,543	816	353	212	24.5	17.3	Lumber City CCD
117	82	46	712	86.5	1,005	557	245	155	24.3	18.4	Lumber City city
729	431	164	4,438	154.6	9,143	3,370	1,324	800	19.1	11.7	McRae-Helena CCD
151	81	28	890	223.7	2,431	668	260	171	15.6	9.0	Helena city (part)
367	238	104	2,183	162.9	4,719	1,675	709	434	17.8	12.4	McRae city
35	10	1	172	90.7	233	129	46	25	29.0	14.0	Scotland city (part)
189	142	28	843	109.5	1,417	703	359	200	19.8	20.3	Milan CCD
28	26	11	173	94.2	269	147	65	39	19.9	19.3	Milan city (part)
809	408	171	4,836	92.6	7,011	3,743	1,388	848	24.7	14.9	Terrell County
82	35	11	344	91.0	512	274	128	74	22.1	19.5	Bronwood CCD
30	8	2	115	95.7	175	91	40	22	22.2	17.8	Bronwood town
486	260	129	3,329	91.7	4,699	2,542	875	549	26.4	13.7	Dawson CCD
301	197	103	2,479	83.1	3,218	1,850	601	388	29.1	13.2	Dawson city
95	52	15	450	93.3	694	359	162	95	20.2	18.6	Parrott CCD
22	15	6	83	90.4	134	73	43	26	15.2	27.2	Parrott town
146	61	16	713	97.3	1,106	568	223	130	21.4	15.8	Sasser CCD
26	17	5	138	102.2	210	108	48	33	24.7	17.2	Sasser town
3,739	2,140	861	23,541	90.0	33,583	18,067	6,740	3,964	24.9	15.1	Thomas County
245	140	48	1,426	92.2	2,084	1,100	433	247	24.0	15.8	Boston CCD
115	54	25	718	83.1	963	530	194	117	26.8	14.8	Boston city
204	92	34	1,210	89.7	1,746	931	330	191	23.9	14.4	Coolidge CCD
40	19	11	269	95.2	409	214	70	45	22.1	13.3	Coolidge city

Table 1.  
**Age and Sex: 2010—Con.**

[For information on confidentiality protection, nonsampling error, and definitions, see Selected Appendixes at <www.census.gov/prod/cen2010/cph-1-a.pdf>]

State County County Subdivision Place	Total population	Median age	Age								
			Under 5 years	5 to 17 years	18 to 20 years	21 to 24 years	25 to 34 years	35 to 44 years	45 to 54 years	55 to 59 years	60 to 64 years
<b>Thomas County—Con.</b>											
Meigs CCD.....	1,471	37.3	121	294	63	71	154	189	208	104	85
Meigs city (part).....	993	34.8	90	211	50	51	97	131	141	70	47
Ochlocknee CCD.....	4,010	39.6	258	721	142	177	455	554	603	265	258
Ochlocknee town.....	676	36.0	47	142	26	34	80	87	87	35	38
Pavo-Barwick CCD.....	2,410	42.3	135	420	97	85	261	300	384	198	127
Barwick city (part).....	240	39.5	17	49	9	9	27	27	36	22	8
Pavo city (part).....	379	41.7	22	62	15	17	45	47	66	18	20
Thomasville CCD.....	31,793	39.1	2,202	5,780	1,187	1,453	3,761	3,947	4,684	2,122	1,842
Thomasville city.....	18,413	38.0	1,381	3,385	699	910	2,259	2,166	2,532	1,221	1,005
<b>Tift County.....</b>	<b>40,118</b>	<b>34.5</b>	<b>2,960</b>	<b>7,400</b>	<b>2,562</b>	<b>2,263</b>	<b>5,100</b>	<b>4,933</b>	<b>5,322</b>	<b>2,399</b>	<b>2,056</b>
Brookfield CCD.....	4,629	41.5	246	871	154	187	483	588	788	382	322
Chula CCD.....	2,550	43.2	144	445	84	86	245	327	401	192	193
Eldorado CCD.....	3,506	37.5	248	648	147	150	449	466	524	244	200
Tifton city (part).....	0	0.0	0	0	0	0	0	0	0	0	0
Omega CCD.....	2,435	31.2	220	533	88	158	354	293	300	113	116
Omega city (part).....	1,209	28.3	114	301	47	79	198	132	128	52	42
Tifton city (part).....	0	0.0	0	0	0	0	0	0	0	0	0
Tifton CCD.....	24,114	31.7	1,921	4,323	1,974	1,579	3,264	2,833	2,867	1,262	1,046
Phillipsburg CDP.....	707	34.6	45	150	28	45	88	82	102	60	34
Tifton city (part).....	16,350	30.3	1,347	2,795	1,639	1,162	2,292	1,832	1,802	789	676
Unionville CDP.....	1,845	38.9	124	330	75	91	224	207	271	147	102
Ty Ty CCD.....	2,884	39.2	181	580	115	103	305	426	442	206	179
Tifton city (part).....	0	0.0	0	0	0	0	0	0	0	0	0
Ty Ty city.....	725	34.5	47	166	37	29	88	97	99	38	43
<b>Toombs County.....</b>	<b>27,223</b>	<b>36.0</b>	<b>2,219</b>	<b>5,396</b>	<b>1,018</b>	<b>1,316</b>	<b>3,339</b>	<b>3,402</b>	<b>3,637</b>	<b>1,655</b>	<b>1,499</b>
Cedar Crossing CCD.....	3,356	36.3	245	625	160	172	413	428	462	213	200
Vidalia-Lyons CCD.....	23,867	35.9	1,974	4,771	858	1,144	2,926	2,974	3,175	1,442	1,299
Lyons city.....	4,367	31.8	426	915	190	241	561	507	526	221	186
Santa Claus city.....	165	41.2	15	21	7	9	13	27	21	14	12
Vidalia city (part).....	10,337	37.2	860	1,944	365	478	1,254	1,202	1,357	649	574
<b>Towns County.....</b>	<b>10,471</b>	<b>51.1</b>	<b>383</b>	<b>1,258</b>	<b>731</b>	<b>340</b>	<b>734</b>	<b>1,035</b>	<b>1,258</b>	<b>695</b>	<b>976</b>
Hiawassee CCD.....	3,775	55.0	128	466	88	98	254	393	461	250	375
Hiawassee city.....	880	68.2	12	71	8	18	41	57	65	49	62
Tate City CDP.....	16	73.0	0	0	0	0	0	0	1	2	1
Macedonia CCD.....	2,669	55.0	104	311	59	70	174	267	350	202	289
Young Harris CCD.....	4,027	43.3	151	481	584	172	306	375	447	243	312
Young Harris city.....	899	19.9	29	73	510	64	48	41	33	24	20
<b>Treutlen County.....</b>	<b>6,885</b>	<b>36.8</b>	<b>496</b>	<b>1,217</b>	<b>300</b>	<b>339</b>	<b>941</b>	<b>830</b>	<b>977</b>	<b>442</b>	<b>403</b>
Gillis Springs CCD.....	1,313	41.7	87	204	60	52	156	162	199	91	87
Soperton CCD.....	5,572	35.7	409	1,013	240	287	785	668	778	351	316
Soperton city.....	3,115	33.1	256	570	143	183	473	351	393	188	138
<b>Troup County.....</b>	<b>67,044</b>	<b>36.3</b>	<b>4,749</b>	<b>13,053</b>	<b>2,949</b>	<b>3,446</b>	<b>8,213</b>	<b>8,867</b>	<b>9,550</b>	<b>4,260</b>	<b>3,654</b>
Abbottsford CCD.....	2,208	38.7	133	465	59	65	239	342	343	139	140
Hillcrest CCD.....	3,094	39.6	197	654	91	114	307	435	521	218	192
LaGrange city (part).....	137	46.8	8	26	3	1	4	22	17	14	17
Hogansville CCD.....	6,005	36.5	462	1,173	271	284	698	787	837	398	319
Hogansville city.....	3,060	34.5	250	593	156	165	390	332	409	225	149
LaGrange CCD.....	47,489	35.6	3,435	9,079	2,216	2,618	6,074	6,202	6,600	2,909	2,477
LaGrange city (part).....	29,451	32.9	2,442	5,658	1,542	1,895	3,873	3,645	3,679	1,612	1,353
Oak Grove CCD.....	2,745	40.3	145	545	84	112	274	390	432	254	189
West Point CCD.....	5,503	37.1	377	1,137	228	253	621	711	817	342	337
LaGrange city (part).....	0	0.0	0	0	0	0	0	0	0	0	0
West Point city (part).....	2,624	34.1	209	582	116	130	296	324	359	158	141
<b>Turner County.....</b>	<b>8,930</b>	<b>38.7</b>	<b>597</b>	<b>1,606</b>	<b>380</b>	<b>456</b>	<b>1,067</b>	<b>1,092</b>	<b>1,205</b>	<b>580</b>	<b>546</b>
Ashburn-Sycamore CCD.....	8,227	38.4	557	1,490	354	428	985	1,024	1,103	515	493
Ashburn city.....	4,152	36.3	323	775	173	216	527	455	526	241	240
Sycamore city.....	711	33.3	27	95	44	66	141	104	101	37	21
Rebecca CCD.....	703	44.1	40	116	26	28	82	68	102	65	53
Rebecca town.....	187	49.5	11	18	4	8	30	13	22	22	20
<b>Twiggs County.....</b>	<b>9,023</b>	<b>45.0</b>	<b>522</b>	<b>1,334</b>	<b>354</b>	<b>431</b>	<b>846</b>	<b>1,030</b>	<b>1,639</b>	<b>745</b>	<b>663</b>
North Twiggs CCD.....	5,072	45.1	298	736	169	248	491	589	943	418	377
Jeffersonville city.....	1,035	46.8	58	140	24	51	96	120	161	92	73
South Twiggs CCD.....	3,951	44.8	224	598	185	183	355	441	696	327	286
Allentown city (part).....	59	43.4	3	9	4	0	8	8	6	7	6
Danville town (part).....	209	47.8	9	33	11	7	12	23	39	7	19
<b>Union County.....</b>	<b>21,356</b>	<b>50.7</b>	<b>927</b>	<b>2,866</b>	<b>634</b>	<b>674</b>	<b>1,698</b>	<b>2,220</b>	<b>2,991</b>	<b>1,701</b>	<b>1,970</b>
Blairsville CCD.....	12,739	50.8	538	1,682	400	423	1,004	1,304	1,811	982	1,129
Blairsville city.....	652	37.1	24	64	45	68	107	93	75	20	27
Ivylog CCD.....	7,781	50.6	358	1,080	209	228	632	825	1,062	646	758
Suches CCD.....	836	52.1	31	104	25	23	62	91	118	73	83

Table 1.  
**Age and Sex: 2010—Con.**

[For information on confidentiality protection, nonsampling error, and definitions, see Selected Appendixes at <www.census.gov/prod/cen2010/cph-1-a.pdf>]

Age—Con			Age and sex						Percent of total population		State County County Subdivision Place
65 to 74 years	75 to 84 years	85 years and over	All ages		18 years and over		65 years and over		Under 18 years	65 years and over	
			Female	Males per 100 females	Total	Female	Total	Female			
111	57	14	781	88.3	1,056	564	182	98	28.2	12.4	Thomas County—Con.
64	34	7	535	85.6	692	383	105	60	30.3	10.6	Meigs CCD
371	150	56	2,000	100.5	3,031	1,559	577	310	24.4	14.4	Meigs city (part)
55	34	11	347	94.8	487	264	100	61	28.0	14.8	Ochlocknee CCD
220	125	58	1,253	92.3	1,855	986	403	221	23.0	16.7	Ochlocknee town
21	10	5	126	90.5	174	96	36	18	27.5	15.0	Pavo-Barwick CCD
27	25	15	216	75.5	295	176	67	42	22.2	17.7	Barwick city (part)
2,588	1,576	651	16,871	88.4	23,811	12,927	4,815	2,897	25.1	15.1	Pavo city (part)
1,470	954	431	10,016	83.8	13,647	7,661	2,855	1,768	25.9	15.5	Thomasville CCD
											Thomasville city
2,843	1,628	652	20,908	91.9	29,758	15,787	5,123	3,063	25.8	12.8	Tift County
381	181	46	2,349	97.1	3,512	1,808	608	339	24.1	13.1	Brookfield CCD
278	114	41	1,280	99.2	1,961	988	433	233	23.1	17.0	Chula CCD
291	111	28	1,792	95.6	2,610	1,361	430	221	25.6	12.3	Eldorado CCD
0	0	0	0	(X)	0	0	0	0	(X)	(X)	Tifton city (part)
141	76	43	1,235	97.2	1,682	853	260	155	30.9	10.7	Omega CCD
63	32	21	613	97.2	794	410	116	77	34.3	9.6	Omega city (part)
0	0	0	0	(X)	0	0	0	0	(X)	(X)	Tifton city (part)
1,545	1,041	459	12,769	88.8	17,870	9,665	3,045	1,900	25.9	12.6	Tifton CCD
49	19	5	375	88.5	512	271	73	43	27.6	10.3	Phillipsburg CDP
980	719	317	8,631	89.4	12,208	6,601	2,016	1,280	25.3	12.3	Tifton city (part)
151	89	34	1,011	82.5	1,391	772	274	172	24.6	14.9	Unionville CDP
207	105	35	1,483	94.5	2,123	1,112	347	215	26.4	12.0	Ty Ty CCD
0	0	0	0	(X)	0	0	0	0	(X)	(X)	Tifton city (part)
40	32	9	379	91.3	512	278	81	54	29.4	11.2	Ty Ty city
2,150	1,137	455	14,295	90.4	19,608	10,528	3,742	2,272	28.0	13.7	Toombs County
272	125	41	1,663	101.8	2,486	1,241	438	244	25.9	13.1	Cedar Crossing CCD
1,878	1,012	414	12,632	88.9	17,122	9,287	3,304	2,028	28.3	13.8	Vidalia-Lyons CCD
321	204	69	2,398	82.1	3,026	1,717	594	374	30.7	13.6	Lyons city
22	2	2	96	71.9	129	72	26	16	21.8	15.8	Santa Claus city
833	535	286	5,639	83.3	7,533	4,237	1,654	1,084	27.1	16.0	Vidalia city (part)
1,719	1,007	335	5,475	91.3	8,830	4,670	3,061	1,670	15.7	29.2	Towns County
642	423	197	2,026	86.3	3,181	1,741	1,262	738	15.7	33.4	Hiwassee CCD
175	183	139	530	66.0	797	486	497	323	9.4	56.5	Hiwassee city
5	7	0	7	128.6	16	7	12	5	0.0	75.0	Tate City CDP
505	269	69	1,379	93.5	2,254	1,165	843	431	15.5	31.6	Macedonia CCD
572	315	69	2,070	94.5	3,395	1,764	956	501	15.7	23.7	Young Harris CCD
31	21	5	482	86.5	797	432	57	35	11.3	6.3	Young Harris city
513	314	113	3,436	100.4	5,172	2,567	940	563	24.9	13.7	Treutlen County
121	74	20	655	100.5	1,022	505	215	121	22.2	16.4	Gillis Springs CCD
392	240	93	2,781	100.4	4,150	2,062	725	442	25.5	13.0	Soperton CCD
218	138	64	1,566	98.9	2,289	1,153	420	268	26.5	13.5	Soperton city
4,519	2,683	1,101	34,829	92.5	49,242	26,061	8,303	4,902	26.6	12.4	Troup County
200	66	17	1,118	97.5	1,610	825	283	147	27.1	12.8	Abbottsford CCD
253	86	26	1,585	95.2	2,243	1,159	365	180	27.5	11.8	Hillcrest CCD
21	4	0	68	101.5	103	53	25	10	24.8	18.2	LaGrange city (part)
437	258	81	3,116	92.7	4,370	2,364	776	451	27.2	12.9	Hogansville CCD
207	133	51	1,635	87.2	2,217	1,236	391	235	27.5	12.8	Hogansville city
3,027	1,972	880	24,743	91.9	34,975	18,528	5,879	3,556	26.4	12.4	LaGrange CCD
1,745	1,311	696	15,858	85.7	21,351	11,832	3,752	2,375	27.5	12.7	LaGrange city (part)
206	87	27	1,372	100.1	2,055	1,055	320	164	25.1	11.7	Oak Grove CCD
396	214	70	2,895	90.1	3,989	2,130	680	404	27.5	12.4	West Point CCD
0	0	0	0	(X)	0	0	0	0	(X)	(X)	LaGrange city (part)
165	104	40	1,441	82.1	1,833	1,029	309	189	30.1	11.8	West Point city (part)
773	443	185	4,572	95.3	6,727	3,484	1,401	811	24.7	15.7	Turner County
713	402	163	4,211	95.4	6,180	3,200	1,278	744	24.9	15.5	Ashburn-Sycamore CCD
360	220	96	2,289	81.4	3,054	1,735	676	431	26.4	16.3	Ashburn city
36	28	11	246	189.0	589	187	75	42	17.2	10.5	Sycamore city
60	41	22	361	94.7	547	284	123	67	22.2	17.5	Rebecca CCD
16	17	6	95	96.8	158	79	39	23	15.5	20.9	Rebecca town
904	438	117	4,625	95.1	7,167	3,698	1,459	804	20.6	16.2	Twiggs County
496	255	52	2,562	98.0	4,038	2,064	803	437	20.4	15.8	North Twiggs CCD
130	77	13	559	85.2	837	454	220	127	19.1	21.3	Jeffersonville city
408	183	65	2,063	91.5	3,129	1,634	656	367	20.8	16.6	South Twiggs CCD
6	1	1	28	110.7	47	24	8	4	20.3	13.6	Allentown city (part)
17	20	12	111	88.3	167	91	49	30	20.1	23.4	Danville town (part)
3,335	1,717	623	10,959	94.9	17,563	9,133	5,675	3,026	17.8	26.6	Union County
1,957	1,084	425	6,555	94.3	10,519	5,475	3,466	1,897	17.4	27.2	Blairsville CCD
64	42	23	269	142.4	564	226	129	80	13.5	19.8	Blairsville city
1,243	559	181	3,986	95.2	6,343	3,305	1,983	1,013	18.5	25.5	Ivylog CCD
135	74	17	418	100.0	701	353	226	116	16.1	27.0	Suches CCD

Table 1.  
**Age and Sex: 2010—Con.**

[For information on confidentiality protection, nonsampling error, and definitions, see Selected Appendixes at <www.census.gov/prod/cen2010/cph-1-a.pdf>]

State County County Subdivision Place	Total population	Median age	Age								
			Under 5 years	5 to 17 years	18 to 20 years	21 to 24 years	25 to 34 years	35 to 44 years	45 to 54 years	55 to 59 years	60 to 64 years
Upson County.....	27,153	40.3	1,691	4,726	1,108	1,243	3,017	3,489	4,057	1,819	1,751
Salem CCD.....	1,367	44.5	54	212	45	58	153	174	267	121	103
Salem CDP.....	310	45.9	8	45	6	13	32	42	57	34	24
Thomaston city (part).....	3	39.5	0	1	0	0	0	1	1	0	0
Sunset Village CCD.....	3,526	42.5	183	621	102	136	345	508	569	276	290
Sunset Village CDP.....	846	41.7	43	140	28	36	94	124	132	61	59
The Rock-Yatesville CCD.....	3,035	41.8	165	552	107	132	305	390	527	220	217
The Rock CDP.....	160	43.3	5	34	5	4	12	25	19	13	17
Yatesville town.....	357	49.2	16	50	5	11	30	36	72	26	30
Thomaston CCD.....	19,225	39.3	1,289	3,341	854	917	2,214	2,417	2,694	1,202	1,141
Hannahs Mill CDP.....	3,298	39.1	214	495	163	170	432	429	454	217	197
Lincoln Park CDP.....	833	41.8	47	138	32	46	86	100	143	60	60
Thomaston city (part).....	9,167	38.2	710	1,603	425	466	1,063	1,099	1,124	503	483
Walker County.....	68,756	39.7	4,202	12,054	2,479	2,838	8,432	9,322	10,252	4,561	4,314
Chattanooga Valley CCD.....	10,401	39.7	615	1,783	410	423	1,312	1,419	1,528	686	620
Chattanooga Valley CDP.....	3,846	42.1	203	592	153	137	470	531	568	275	222
Fairview CDP (part).....	2,036	41.2	123	331	70	92	230	273	323	154	137
Rossville city (part).....	531	30.6	45	117	21	21	113	85	60	29	18
Chickamauga CCD.....	15,064	38.4	960	2,861	524	596	1,888	2,078	2,304	994	908
Chickamauga city (part).....	3,097	37.3	189	637	129	149	350	431	458	172	162
Fairview CDP (part).....	1,517	38.2	109	284	46	52	206	207	201	119	110
Kensington CCD.....	3,264	42.8	197	548	106	90	352	422	551	267	227
LaFayette CCD.....	17,451	39.9	1,046	3,068	630	778	2,053	2,407	2,562	1,161	1,154
LaFayette city.....	7,121	38.4	498	1,216	248	371	928	888	897	455	436
Lookout Mountain CCD.....	3,043	40.5	170	654	94	109	264	431	478	209	204
Lookout Mountain city.....	1,602	39.8	104	380	35	54	125	242	239	93	97
Rock Spring CCD.....	6,548	39.2	354	1,071	220	267	957	955	956	412	420
Rossville-Beverly Hills CCD.....	10,798	39.9	742	1,679	427	501	1,385	1,304	1,488	655	651
Chickamauga city (part).....	4	20.0	0	2	0	0	2	0	0	0	0
Fairview CDP (part).....	3,216	40.4	185	514	122	147	417	388	466	206	204
Fort Oglethorpe city (part).....	250	57.2	10	27	10	4	26	21	20	18	11
Lakeview CDP (part).....	939	42.2	63	120	37	65	115	108	129	77	58
Rossville city (part).....	3,574	37.6	286	601	140	161	492	416	439	177	194
Villanow CCD.....	2,187	42.4	118	390	68	74	221	306	385	177	130
Walton County.....	83,768	37.4	5,804	16,784	3,009	3,648	9,869	12,523	12,309	5,014	4,716
Campton CCD.....	8,454	40.7	536	1,556	226	302	892	1,291	1,352	590	629
Good Hope CCD.....	4,457	40.6	289	769	135	192	508	610	634	339	300
Good Hope city.....	274	44.5	18	35	10	7	41	28	35	15	19
Jersey CCD.....	14,790	37.7	958	3,142	503	562	1,657	2,372	2,354	908	817
Jersey city.....	137	40.3	11	18	9	8	17	13	20	9	15
Monroe city (part).....	0	0.0	0	0	0	0	0	0	0	0	0
Walnut Grove city.....	1,330	35.7	89	316	42	47	163	233	207	73	46
Loganville CCD.....	28,797	37.3	1,931	6,143	1,037	1,129	3,255	4,468	4,472	1,653	1,494
Between town.....	296	32.4	30	61	8	10	56	46	26	14	17
Loganville city (part).....	7,984	35.5	587	1,673	279	357	1,043	1,159	1,034	344	366
Monroe city (part).....	0	0.0	0	0	0	0	0	0	0	0	0
Monroe CCD.....	20,531	34.9	1,659	3,868	826	1,169	2,767	2,859	2,618	1,128	1,068
Monroe city (part).....	13,234	33.1	1,100	2,579	566	835	1,843	1,832	1,545	629	644
Social Circle CCD.....	6,739	38.1	431	1,306	282	294	790	923	879	396	408
Social Circle city (part).....	4,221	36.3	308	839	189	207	500	561	525	207	216
Ware County.....	36,312	38.4	2,500	6,057	1,529	1,935	4,681	4,528	5,109	2,321	2,121
Dixie Union CCD.....	1,603	40.2	94	271	70	56	177	249	238	117	109
Manor CCD.....	789	40.9	55	126	26	38	87	106	111	49	51
Waresboro CCD.....	7,718	37.1	363	1,032	361	539	1,313	1,111	1,132	436	381
Waycross city (part).....	331	85.4	0	0	0	4	1	0	0	0	3
Waycross CCD.....	26,202	38.5	1,988	4,628	1,072	1,302	3,104	3,062	3,628	1,719	1,580
Deenwood CDP.....	2,146	39.0	132	409	80	96	251	271	315	151	138
Sunnyside CDP.....	1,303	43.9	74	220	35	55	131	149	185	100	83
Waycross city (part).....	14,309	36.6	1,218	2,582	637	758	1,724	1,587	1,886	867	816
Warren County.....	5,834	42.9	403	970	214	244	582	659	905	440	370
Camak CCD.....	1,304	43.9	88	212	51	51	116	151	256	114	78
Camak town.....	138	49.0	10	13	4	6	13	14	30	17	8
Norris CCD.....	1,079	46.3	56	161	32	40	93	135	180	90	76
Norwood CCD.....	701	43.3	41	112	20	24	91	75	97	50	64
Norwood city.....	239	47.5	14	30	6	9	27	25	33	18	26
Panhandle CCD.....	175	49.4	10	17	6	6	14	21	28	16	12
Warrenton CCD.....	2,575	39.5	208	468	105	123	268	277	344	170	140
Warrenton city.....	1,937	38.2	170	356	89	104	187	201	251	125	92
Washington County.....	21,187	38.9	1,407	3,639	850	1,017	2,687	2,695	3,407	1,411	1,193
Davisboro CCD.....	3,844	37.2	151	407	166	251	793	672	679	226	180
Davisboro city.....	2,010	35.9	33	83	76	179	596	450	385	83	60
Riddleville town.....	96	50.0	5	8	5	4	7	13	15	16	7
Deepstep CCD.....	891	43.9	47	148	19	28	102	119	146	59	78
Deepstep town.....	131	46.3	3	21	2	6	14	18	20	12	7
Harrison CCD.....	1,655	40.0	95	325	52	83	168	204	257	127	106
Harrison town.....	489	33.4	36	109	18	28	58	51	68	31	27
Sandersville CCD.....	9,739	39.2	724	1,842	404	438	1,021	1,130	1,549	643	535



Table 1.  
**Age and Sex: 2010—Con.**

[For information on confidentiality protection, nonsampling error, and definitions, see Selected Appendixes at <www.census.gov/prod/cen2010/cph-1-a.pdf>]

Age—Con			Age and sex						Percent of total population		State County County Subdivision Place
65 to 74 years	75 to 84 years	85 years and over	All ages		18 years and over		65 years and over		Under 18 years	65 years and over	
			Female	Males per 100 females	Total	Female	Total	Female			
2,434	1,304	514	14,129	92.2	20,736	10,989	4,252	2,514	23.6	15.7	Upson County
120	50	10	702	94.7	1,101	570	180	102	19.5	10.2	Salem CCD
33	14	2	162	91.4	257	137	49	29	17.1	15.8	Salem CDP
0	0	0	1	200.0	2	1	0	0	33.3	0.0	Thomaston city (part)
319	141	36	1,770	99.2	2,722	1,373	496	266	22.8	14.1	Sunset Village CCD
86	32	11	449	88.4	663	347	129	74	21.6	15.2	Sunset Village CDP
276	110	34	1,525	99.0	2,318	1,164	420	225	23.6	13.8	The Rock-Yatesville CCD
22	3	1	83	92.8	121	61	26	12	24.4	16.3	The Rock CDP
41	33	7	201	77.6	291	165	81	52	18.5	22.7	Yatesville town
1,719	1,003	434	10,132	89.7	14,595	7,882	3,156	1,921	24.1	16.4	Thomaston CCD
310	173	44	1,600	106.1	2,589	1,261	527	289	21.5	16.0	Hannahs Mill CDP
71	36	14	428	94.6	648	341	121	84	22.2	14.5	Lincoln Park CDP
816	562	313	5,114	79.3	6,854	3,967	1,691	1,114	25.2	18.4	Thomaston city (part)
5,900	3,252	1,150	34,975	96.6	52,500	27,102	10,302	5,981	23.6	15.0	Walker County
899	543	163	5,310	95.9	8,003	4,178	1,605	933	23.1	15.4	Chattanooga Valley CCD
399	224	72	1,954	96.8	3,051	1,581	695	388	20.7	18.1	Chattanooga Valley CDP
185	99	19	1,050	93.9	1,582	828	303	178	22.3	14.9	Fairview CDP (part)
11	9	2	282	88.3	369	197	22	14	30.5	4.1	Rossville city (part)
1,186	575	190	7,690	95.9	11,243	5,891	1,951	1,094	25.4	13.0	Chickamauga CCD
240	134	46	1,596	94.0	2,271	1,203	420	243	26.7	13.6	Chickamauga city (part)
115	57	11	794	91.1	1,124	595	183	96	25.9	12.1	Fairview CDP (part)
286	166	52	1,657	97.0	2,519	1,280	504	266	22.8	15.4	Kensington CCD
1,526	811	255	8,961	94.7	13,337	6,927	2,592	1,506	23.6	14.9	LaFayette CCD
611	414	159	3,816	86.6	5,407	2,936	1,184	764	24.1	16.6	LaFayette city
250	132	48	1,509	101.7	2,219	1,128	430	240	27.1	14.1	Lookout Mountain CCD
121	82	30	805	99.0	1,118	571	233	133	30.2	14.5	Lookout Mountain city
580	252	104	3,096	111.5	5,123	2,369	936	536	21.8	14.3	Rock Spring CCD
982	675	309	5,663	90.7	8,377	4,480	1,966	1,230	22.4	18.2	Rossville-Beverly Hills CCD
0	0	0	3	33.3	2	1	0	0	50.0	0.0	Chickamauga city (part)
325	198	44	1,644	95.6	2,517	1,300	567	328	21.7	17.6	Fairview CDP (part)
17	34	52	163	53.4	213	143	103	85	14.8	41.2	Fort Oglethorpe city (part)
94	46	27	477	96.9	756	394	167	98	19.5	17.8	Lakeview CDP (part)
283	249	136	1,935	84.7	2,687	1,519	668	449	24.8	18.7	Rossville city (part)
191	98	29	1,089	100.8	1,679	849	318	176	23.2	14.5	Villanow CCD
5,982	2,966	1,144	43,005	94.8	61,180	31,882	10,092	5,728	27.0	12.0	Walton County
733	281	66	4,182	102.2	6,362	3,187	1,080	567	24.7	12.8	Campton CCD
418	196	67	2,234	99.5	3,399	1,715	681	370	23.7	15.3	Good Hope CCD
41	22	3	151	81.5	221	121	66	39	19.3	24.1	Good Hope city
1,012	396	109	7,410	99.6	10,690	5,408	1,517	782	27.7	10.3	Jersey CCD
12	4	1	72	90.3	108	58	17	9	21.2	12.4	Jersey city
0	0	0	0	(X)	0	0	0	0	(X)	(X)	Monroe city (part)
76	31	7	677	96.5	925	463	114	66	30.5	8.6	Walnut Grove city
1,863	965	387	14,838	94.1	20,723	10,814	3,215	1,820	28.0	11.2	Loganville CCD
18	9	1	153	93.5	205	107	28	16	30.7	9.5	Between town
544	383	215	4,344	83.8	5,724	3,183	1,142	719	28.3	14.3	Loganville city (part)
0	0	0	0	(X)	0	0	0	0	(X)	(X)	Monroe city (part)
1,379	814	376	10,873	88.8	15,004	8,111	2,569	1,601	26.9	12.5	Monroe CCD
879	536	246	7,095	86.5	9,555	5,217	1,661	1,052	27.8	12.6	Monroe city (part)
577	314	139	3,468	94.3	5,002	2,647	1,030	588	25.8	15.3	Social Circle CCD
346	220	103	2,216	90.5	3,074	1,667	669	406	27.2	15.8	Social Circle city (part)
2,855	1,892	784	18,243	99.0	27,755	14,049	5,531	3,317	23.6	15.2	Ware County
140	67	15	805	99.1	1,238	628	222	120	22.8	13.8	Dixie Union CCD
88	46	6	396	99.2	608	308	140	70	22.9	17.7	Manor CCD
490	337	223	3,084	150.3	6,323	2,409	1,050	629	18.1	13.6	Wareboro CCD
33	119	171	255	29.8	331	255	323	252	0.0	97.6	Waycross city (part)
2,137	1,442	540	13,958	87.7	19,586	10,704	4,119	2,498	25.2	15.7	Waycross CCD
164	106	33	1,136	88.9	1,605	851	303	180	25.2	14.1	Deenwood CDP
122	118	31	685	90.2	1,009	558	271	168	22.6	20.8	Sunnyside CDP
1,094	787	353	7,783	83.8	10,509	5,899	2,234	1,422	26.6	15.6	Waycross city (part)
578	332	137	3,140	85.8	4,461	2,449	1,047	622	23.5	17.9	Warren County
119	47	21	676	92.9	1,004	523	187	104	23.0	14.3	Camak CCD
13	6	4	75	84.0	115	62	23	16	16.7	16.7	Camak town
118	76	22	561	92.3	862	460	216	119	20.1	20.0	Norris CCD
76	33	18	370	89.5	548	288	127	71	21.8	18.1	Norwood CCD
24	15	12	134	78.4	195	108	51	33	18.4	21.3	Norwood city
27	16	2	93	88.2	148	83	45	25	15.4	25.7	Panhandle CCD
238	160	74	1,440	78.8	1,899	1,095	472	303	26.3	18.3	Warrenton CCD
167	125	70	1,112	74.2	1,411	844	362	243	27.2	18.7	Warrenton city
1,586	897	398	10,375	104.2	16,141	7,923	2,881	1,754	23.8	13.6	Washington County
185	106	28	1,180	225.8	3,286	889	319	181	14.5	8.3	Davisboro CCD
40	19	6	253	694.5	1,894	192	65	33	5.8	3.2	Davisboro city
7	6	3	48	100.0	83	38	16	9	13.5	16.7	Riddleville town
78	47	20	457	95.0	696	367	145	86	21.9	16.3	Deepstep CCD
14	11	3	67	95.5	107	54	28	16	18.3	21.4	Deepstep town
155	66	17	845	95.9	1,235	636	238	137	25.4	14.4	Harrison CCD
40	18	5	261	87.4	344	188	63	39	29.7	12.9	Harrison town
763	470	220	5,250	85.5	7,173	4,002	1,453	917	26.3	14.9	Sandersville CCD

Table 1.  
Age and Sex: 2010—Con.

[For information on confidentiality protection, nonsampling error, and definitions, see Selected Appendixes at <www.census.gov/prod/cen2010/cph-1-a.pdf>]

State County County Subdivision Place	Total population	Median age	Age								
			Under 5 years	5 to 17 years	18 to 20 years	21 to 24 years	25 to 34 years	35 to 44 years	45 to 54 years	55 to 59 years	60 to 64 years
Washington County—Con.											
Sandersville CCD—Con.											
Sandersville city (part)	5,910	39.4	423	1,118	242	272	623	678	872	381	328
Tennille city (part)	126	18.0	26	37	6	12	12	8	20	1	2
Tennille CCD	4,117	37.3	329	769	172	195	508	465	621	279	225
Oconee city	252	53.3	14	27	1	6	29	18	41	17	18
Sandersville city (part)	2	55.5	0	0	0	0	0	0	0	2	0
Tennille city (part)	1,413	39.5	106	262	62	58	161	157	195	100	73
Warthen CCD	941	45.1	61	148	37	22	95	105	155	77	69
Wayne County	30,099	37.6	2,182	5,279	1,118	1,416	3,963	4,353	4,320	1,912	1,694
Jesup CCD	22,247	37.3	1,671	3,753	825	1,078	3,100	3,212	3,212	1,405	1,199
Jesup city	10,214	37.2	768	1,486	312	530	1,659	1,607	1,440	609	488
Odum CCD	4,404	38.8	267	865	157	189	469	668	642	293	266
Odum city	504	37.4	34	107	17	17	61	58	65	42	30
Screeven CCD	3,448	37.7	244	661	136	149	394	473	466	214	229
Screeven city	766	37.4	54	165	25	30	82	98	91	47	59
Webster County	2,799	40.6	164	546	93	115	270	381	426	199	185
Preston CCD	1,391	39.7	80	276	44	61	147	186	211	101	69
Webster County unified government (part)	1,391	39.7	80	276	44	61	147	186	211	101	69
Weston CCD	1,408	41.6	84	270	49	54	123	195	215	98	116
Webster County unified government (part)	1,408	41.6	84	270	49	54	123	195	215	98	116
Wheeler County	7,421	37.9	409	990	282	481	1,250	1,097	1,133	482	415
Alamo CCD	4,769	37.0	206	504	204	359	963	790	750	310	228
Alamo town	2,797	35.2	84	155	117	276	758	548	473	145	96
Helena city (part)	2	68.5	0	0	0	0	0	0	0	0	0
Scotland city (part)	38	49.7	1	6	0	2	4	1	10	6	1
Glenwood CCD	2,652	40.1	203	486	78	122	287	307	383	172	187
Glenwood city	747	40.7	57	135	18	31	82	77	102	45	49
White County	27,144	42.3	1,589	4,611	1,104	1,137	2,717	3,408	3,970	1,925	1,929
Cleveland CCD	16,967	41.7	1,006	2,855	749	753	1,760	2,101	2,465	1,185	1,177
Cleveland city	3,410	31.2	312	567	289	236	462	384	331	176	173
Yonah CDP	507	51.1	23	66	15	17	40	55	62	50	45
Helen CCD	2,712	54.7	90	322	84	80	169	224	402	256	309
Helen city	510	53.2	18	64	19	18	42	33	83	47	58
Sautee Nacoochee CDP	363	50.1	14	48	8	13	20	49	57	35	31
Mossy Creek CCD	7,465	39.4	493	1,434	271	304	788	1,083	1,103	484	443
Whitfield County	102,599	34.0	8,131	21,152	4,477	5,300	13,506	14,464	13,638	5,592	4,894
Dalton CCD	74,005	32.5	6,409	15,563	3,273	4,024	10,192	10,284	9,258	3,657	3,254
Dalton city (part)	31,635	31.1	2,926	6,600	1,417	1,907	4,675	4,448	3,613	1,435	1,268
Varnell city (part)	110	34.8	8	23	8	1	16	18	25	6	1
North Whitfield CCD	12,508	37.4	812	2,584	486	519	1,457	1,860	1,966	840	711
Cohutta city	661	41.3	26	126	21	20	65	116	108	42	49
Varnell city (part)	1,634	34.3	116	367	82	65	202	262	255	98	79
West Whitfield CCD	16,086	38.8	910	3,005	718	757	1,857	2,320	2,414	1,095	929
Dalton city (part)	1,493	35.8	76	168	158	105	227	183	178	106	89
Tunnel Hill city	856	44.4	42	133	27	46	71	114	137	58	63
Wilcox County	9,255	39.7	481	1,306	330	509	1,407	1,357	1,380	613	551
Abbeville CCD	4,135	39.2	172	363	137	286	820	729	675	268	220
Abbeville city	2,908	37.9	96	167	94	243	694	583	506	175	120
Pineview CCD	1,417	43.1	72	255	46	54	156	165	211	111	79
Pineview town	523	44.1	19	106	21	11	48	68	72	35	39
Pitts CCD	1,490	40.2	82	266	58	73	175	190	210	104	91
Pitts city	320	38.3	22	59	25	23	22	41	46	12	20
Seville CDP	202	38.0	12	33	5	10	28	26	25	14	16
Rochelle CCD	2,213	38.2	155	422	89	96	256	273	284	130	161
Rochelle city	1,174	39.5	85	213	56	56	124	139	149	68	76
Wilkes County	10,593	43.4	632	1,724	344	422	1,139	1,245	1,597	767	752
Rayle CCD	1,800	41.5	106	325	59	72	202	209	278	119	134
Rayle town	199	30.5	17	43	4	13	36	21	31	8	6
Tignall CCD	1,654	48.0	59	240	51	55	112	227	257	138	162
Tignall town	546	44.7	27	84	17	23	47	77	77	44	46
Washington CCD	7,139	42.6	467	1,159	234	295	825	809	1,062	510	456
Washington city	4,134	42.2	305	710	139	162	437	446	565	299	261
Wilkinson County	9,563	41.1	658	1,666	335	421	1,035	1,118	1,551	698	577
Allentown CCD	983	49.3	46	121	30	31	84	111	182	80	76
Allentown city (part)	110	55.0	7	8	2	3	2	11	22	8	12
Danville town (part)	29	27.5	3	5	1	1	6	5	5	0	0
Gordon CCD	4,320	38.9	337	800	155	209	496	484	644	315	245
Gordon city	2,017	38.6	168	377	83	109	215	221	271	154	117
Ivey city	981	39.4	71	176	31	45	125	98	165	67	65
Irwinton CCD	3,319	39.0	233	605	128	147	369	426	560	215	178
Irwinton city	589	39.4	35	98	24	31	71	77	94	37	35

Table 1.  
**Age and Sex: 2010—Con.**

[For information on confidentiality protection, nonsampling error, and definitions, see Selected Appendixes at <www.census.gov/prod/cen2010/cph-1-a.pdf>]

Age—Con			Age and sex						Percent of total population		State County County Subdivision Place
65 to 74 years	75 to 84 years	85 years and over	All ages		18 years and over		65 years and over		Under 18 years	65 years and over	
			Female	Males per 100 females	Total	Female	Total	Female			
461	336	176	3,238	82.5	4,369	2,475	973	636	26.1	16.5	Washington County—Con.
1	1	0	77	63.6	63	48	2	1	50.0	1.6	Sandersville CCD—Con.
296	164	94	2,149	91.6	3,019	1,642	554	331	26.7	13.5	Sandersville city (part)
39	23	19	127	98.4	211	112	81	51	16.3	32.1	Tennille city (part)
0	0	0	1	100.0	2	1	0	0	0.0	0.0	Tennille CCD
119	76	44	762	85.4	1,045	594	239	149	26.0	16.9	Oconee city
109	44	19	494	90.5	732	387	172	102	22.2	18.3	Sandersville city (part)
											Tennille city (part)
											Warthen CCD
2,264	1,231	367	14,380	109.3	22,638	10,778	3,862	2,135	24.8	12.8	Wayne County
1,611	913	268	10,480	112.3	16,823	7,839	2,792	1,578	24.4	12.6	Jesup CCD
665	471	179	4,366	133.9	7,960	3,272	1,315	775	22.1	12.9	Jesup city
354	176	58	2,203	99.9	3,272	1,670	588	314	25.7	13.4	Odum CCD
41	21	11	258	95.3	363	180	73	40	28.0	14.5	Odum city
299	142	41	1,697	103.2	2,543	1,269	482	243	26.2	14.0	Screven CCD
76	32	7	399	92.0	547	292	115	64	28.6	15.0	Screven city
239	126	55	1,437	94.8	2,089	1,079	420	221	25.4	15.0	Webster County
131	60	25	746	86.5	1,035	561	216	120	25.6	15.5	Preston CCD
131	60	25	746	86.5	1,035	561	216	120	25.6	15.5	Webster County unified government (part)
108	66	30	691	103.8	1,054	518	204	101	25.1	14.5	Weston CCD
108	66	30	691	103.8	1,054	518	204	101	25.1	14.5	Webster County unified government (part)
488	288	106	2,841	161.2	6,022	2,140	882	484	18.9	11.9	Wheeler County
255	148	52	1,468	224.9	4,059	1,114	455	245	14.9	9.5	Alamo CCD
82	48	15	475	488.8	2,558	362	145	82	8.5	5.2	Alamo town
2	0	0	1	100.0	2	1	2	1	0.0	100.0	Helena city (part)
4	2	1	21	81.0	31	18	7	1	18.4	18.4	Scotland city (part)
233	140	54	1,373	93.2	1,963	1,026	427	239	26.0	16.1	Glenwood CCD
71	47	33	419	78.3	555	318	151	97	25.7	20.2	Glenwood city
2,889	1,443	422	13,875	95.6	20,944	10,845	4,754	2,578	22.8	17.5	White County
1,748	910	258	8,767	93.5	13,106	6,824	2,916	1,612	22.8	17.2	Cleveland CCD
258	173	49	1,898	79.7	2,531	1,428	480	321	25.8	14.1	Cleveland city
83	39	12	266	90.6	418	214	134	75	17.6	26.4	Yonah CDP
478	216	82	1,352	100.6	2,300	1,167	776	403	15.2	28.6	Helen CCD
88	27	13	262	94.7	428	221	128	64	16.1	25.1	Helen city
58	25	5	183	98.4	301	160	88	46	17.1	24.2	Sautee Nacoochee CDP
663	317	82	3,756	98.7	5,538	2,854	1,062	563	25.8	14.2	Mossy Creek CCD
6,669	3,578	1,198	51,481	99.3	73,316	37,261	11,445	6,524	28.5	11.2	Whitfield County
4,493	2,649	949	37,168	99.1	52,033	26,487	8,091	4,743	29.7	10.9	Dalton CCD
1,698	1,127	521	16,036	97.3	22,109	11,309	3,346	2,083	30.1	10.6	Dalton city (part)
4	0	0	60	83.3	79	36	4	2	28.2	3.6	Varnell city (part)
833	342	98	6,219	101.1	9,112	4,597	1,273	672	27.2	10.2	North Whitfield CCD
49	30	9	349	89.4	509	266	88	48	23.0	13.3	Cohutta city
70	30	8	805	103.0	1,151	576	108	54	29.6	6.6	Varnell city (part)
1,343	587	151	8,094	98.7	12,171	6,177	2,081	1,109	24.3	12.9	West Whitfield CCD
146	46	11	759	96.7	1,249	639	203	98	16.3	13.6	Dalton city (part)
88	62	15	420	103.8	681	347	165	88	20.4	19.3	Tunnel Hill city
705	432	184	3,819	142.3	7,468	2,953	1,321	740	19.3	14.3	Wilcox County
273	135	57	1,178	251.0	3,600	927	465	230	12.9	11.2	Abbeville CCD
132	67	31	580	401.4	2,645	452	230	114	9.0	7.9	Abbeville city
136	90	42	763	85.7	1,090	577	268	165	23.1	18.9	Pineview CCD
43	38	23	299	74.9	398	222	104	67	23.9	19.9	Pineview town
116	91	34	738	101.9	1,142	577	241	140	23.4	16.2	Pitts CCD
20	20	10	171	87.1	239	135	50	33	25.3	15.6	Pitts city
12	12	9	97	108.2	157	81	33	17	22.3	16.3	Seville CDP
180	116	51	1,140	94.1	1,636	872	347	205	26.1	15.7	Rochelle CCD
99	68	41	633	85.5	876	489	208	138	25.4	17.7	Rochelle city
1,097	606	268	5,424	95.3	8,237	4,283	1,971	1,142	22.2	18.6	Wilkes County
175	89	32	891	102.0	1,369	690	296	163	23.9	16.4	Rayle CCD
13	5	2	96	107.3	139	73	20	11	30.2	10.1	Rayle town
199	106	48	840	96.9	1,355	692	353	194	18.1	21.3	Tignall CCD
66	23	15	287	90.2	435	234	104	58	20.3	19.0	Tignall town
723	411	188	3,693	93.3	5,513	2,901	1,322	785	22.8	18.5	Washington CCD
395	265	150	2,308	79.1	3,119	1,801	810	513	24.6	19.6	Washington city
881	476	147	4,981	92.0	7,239	3,850	1,504	880	24.3	15.7	Wilkinson County
146	54	22	499	97.0	816	419	222	122	17.0	22.6	Allentown CCD
23	9	3	62	77.4	95	51	35	22	13.6	31.8	Allentown city (part)
2	1	0	14	107.1	21	11	3	2	27.6	10.3	Danville town (part)
385	190	60	2,255	91.6	3,183	1,703	635	365	26.3	14.7	Gordon CCD
169	96	37	1,083	86.2	1,472	820	302	187	27.0	15.0	Gordon city
83	47	8	514	90.9	734	392	138	74	25.2	14.1	Ivey city
269	161	28	1,739	90.9	2,481	1,322	458	267	25.2	13.8	Irwinton CCD
50	33	4	312	88.8	456	239	87	50	22.6	14.8	Irwinton city

Table 1.  
**Age and Sex: 2010—Con.**

[For information on confidentiality protection, nonsampling error, and definitions, see Selected Appendixes at <www.census.gov/prod/cen2010/cph-1-a.pdf>]

State County County Subdivision Place	Total population	Median age	Age								
			Under 5 years	5 to 17 years	18 to 20 years	21 to 24 years	25 to 34 years	35 to 44 years	45 to 54 years	55 to 59 years	60 to 64 years
Wilkinson County—Con.											
Irwinton CCD—Con.											
McIntyre town.....	650	35.4	49	122	25	38	87	85	89	37	28
Toombsboro CCD.....	941	48.3	42	140	22	34	86	97	165	88	78
Toombsboro city.....	472	48.8	23	63	15	15	53	43	65	47	36
Worth County.....	21,679	39.7	1,434	3,909	905	1,064	2,333	2,709	3,302	1,481	1,408
Bridgeboro CCD.....	2,553	42.1	148	429	88	122	277	309	382	207	203
Poulan CCD.....	4,590	39.8	286	839	180	212	501	595	726	331	289
Poulan city.....	851	40.6	47	151	35	34	92	110	144	52	55
Sumner town.....	427	36.4	31	94	14	16	52	66	53	25	29
Sylvester city (part).....	183	19.1	33	53	9	12	36	16	14	4	1
Sylvester CCD.....	11,757	38.3	828	2,174	534	597	1,306	1,476	1,695	726	722
Sylvester city (part).....	6,005	35.3	493	1,135	277	343	733	732	734	317	331
Warwick CCD.....	2,779	43.4	172	467	103	133	249	329	499	217	194
Warwick city.....	423	37.4	35	79	18	31	43	38	59	32	32

Table 1.

**Age and Sex: 2010—Con.**

[For information on confidentiality protection, nonsampling error, and definitions, see Selected Appendixes at &lt;www.census.gov/prod/cen2010/cph-1-a.pdf&gt;]

Age—Con			Age and sex						Percent of total population		State County County Subdivision Place
65 to 74 years	75 to 84 years	85 years and over	All ages		18 years and over		65 years and over		Under 18 years	65 years and over	
			Female	Males per 100 females	Total	Female	Total	Female			
46	33	11	334	94.6	479	254	90	60	26.3	13.8	Wilkinson County—Con.
81	71	37	488	92.8	759	406	189	126	19.3	20.1	Irwinton CCD—Con.
38	46	28	251	88.0	386	211	112	83	18.2	23.7	McIntyre town
											Toomsboro CCD
											Toomsboro city
1,902	896	336	11,282	92.2	16,336	8,632	3,134	1,802	24.6	14.5	Worth County
259	110	19	1,289	98.1	1,976	1,018	388	208	22.6	15.2	Bridgeboro CCD
390	180	61	2,305	99.1	3,465	1,745	631	340	24.5	13.7	Poulan CCD
74	40	17	418	103.6	653	320	131	66	23.3	15.4	Poulan city
27	16	4	235	81.7	302	161	47	28	29.3	11.0	Sumner town
3	2	0	112	63.4	97	62	5	4	47.0	2.7	Sylvester city (part)
985	483	231	6,275	87.4	8,755	4,771	1,699	1,029	25.5	14.5	Sylvester CCD
452	290	168	3,363	78.6	4,377	2,528	910	604	27.1	15.2	Sylvester city (part)
268	123	25	1,413	96.7	2,140	1,098	416	225	23.0	15.0	Warwick CCD
37	17	2	228	85.5	309	178	56	38	27.0	13.2	Warwick city

Table 2.  
Age and Sex: 2010

[For information on confidentiality protection, nonsampling error, and definitions, see Selected Appendixes at <www.census.gov/prod/cen2010/cph-1-a.pdf>]

State County Place	Total population	Median age	Age								
			Under 5 years	5 to 17 years	18 to 20 years	21 to 24 years	25 to 34 years	35 to 44 years	45 to 54 years	55 to 59 years	60 to 64 years
<b>Georgia.....</b>	9,687,653	35.3	686,785	1,804,767	433,548	536,609	1,335,560	1,397,540	1,391,252	573,551	496,006
<b>COUNTY</b>											
Appling County.....	18,236	38.1	1,306	3,388	694	806	2,193	2,372	2,688	1,163	1,170
Atkinson County.....	8,375	33.4	708	1,722	388	416	1,146	1,136	1,097	463	409
Bacon County.....	11,096	36.9	825	2,001	402	542	1,483	1,506	1,443	781	633
Baker County.....	3,451	41.6	220	581	134	161	360	422	520	279	244
Baldwin County.....	45,720	34.1	2,775	6,576	4,222	4,190	5,528	5,161	6,365	2,821	2,574
Banks County.....	18,395	38.4	1,132	3,511	756	813	2,101	2,668	2,817	1,183	1,114
Barrow County.....	69,367	33.6	5,832	13,757	2,459	3,306	10,755	10,427	9,421	3,624	3,314
Bartow County.....	100,157	36.2	6,980	19,820	3,892	4,820	12,852	15,116	14,894	5,929	5,243
Ben Hill County.....	17,634	37.1	1,398	3,270	678	837	2,193	2,145	2,432	1,191	1,022
Berrien County.....	19,286	38.0	1,325	3,614	781	898	2,308	2,594	2,780	1,168	1,154
Bibb County.....	155,547	35.6	11,465	28,654	7,547	8,877	20,188	19,047	21,631	9,958	8,491
Bleckley County.....	13,063	35.9	754	2,195	1,458	700	1,316	1,471	1,790	713	695
Brantley County.....	18,411	37.8	1,326	3,567	700	844	2,125	2,555	2,726	1,222	1,086
Brooks County.....	16,243	40.3	1,095	2,755	646	755	1,805	2,017	2,425	1,087	1,098
Bryan County.....	30,233	35.7	2,203	6,654	1,082	1,257	3,647	4,504	4,797	1,869	1,505
Bulloch County.....	70,217	25.9	4,197	10,196	9,869	9,710	8,758	7,238	7,628	3,366	2,854
Burke County.....	23,316	35.9	1,774	4,811	1,018	1,136	2,672	2,816	3,419	1,561	1,342
Butts County.....	23,655	38.1	1,425	3,900	990	1,246	3,262	3,358	3,608	1,543	1,338
Calhoun County.....	6,694	38.7	368	952	224	385	1,058	1,046	1,058	440	366
Camden County.....	50,513	31.3	3,983	9,669	2,612	3,947	7,277	6,563	6,921	2,646	2,339
Candler County.....	10,998	37.6	788	2,031	456	588	1,298	1,338	1,467	735	713
Carroll County.....	110,527	33.5	7,803	20,321	6,952	7,521	14,732	14,722	14,651	6,214	5,503
Catoosa County.....	63,942	38.3	4,084	11,856	2,372	2,839	7,861	9,324	9,199	4,027	3,724
Charlton County.....	12,171	38.2	728	1,914	490	663	1,723	1,852	1,949	666	643
Chatham County.....	265,128	34.0	18,526	41,481	14,747	20,068	40,919	31,766	34,809	15,755	14,193
Chattahoochee County.....	11,267	24.0	1,071	1,982	1,217	1,747	2,401	1,268	709	217	235
Chattooga County.....	26,015	39.3	1,578	4,280	983	1,238	3,378	3,619	3,868	1,669	1,601
Cherokee County.....	214,346	36.3	15,801	43,119	7,457	8,945	27,566	35,412	32,916	12,374	11,058
Clarke County.....	116,714	25.9	6,960	13,463	15,720	19,706	19,584	11,744	10,400	4,937	4,248
Clay County.....	3,183	45.8	205	512	119	134	302	283	450	264	291
Clayton County.....	259,424	31.6	21,939	53,040	12,002	15,765	39,896	39,909	35,713	13,529	10,395
Clinch County.....	6,798	36.8	526	1,317	268	350	778	860	949	469	413
Cobb County.....	688,078	35.4	48,318	128,169	26,654	36,213	100,817	108,793	104,692	40,682	33,768
Coffee County.....	42,356	34.8	3,113	7,988	2,117	2,267	5,806	5,917	5,777	2,505	2,175
Colquitt County.....	45,498	34.8	3,788	8,796	1,917	2,432	5,926	5,989	5,835	2,632	2,320
Columbia County.....	124,053	36.8	8,305	25,505	4,739	5,361	15,208	17,984	19,305	8,198	6,748
Cook County.....	17,212	36.4	1,305	3,377	666	868	2,122	2,241	2,308	1,023	982
Coweta County.....	127,317	36.6	9,283	25,549	4,335	5,335	16,228	19,940	19,102	7,476	6,829
Crawford County.....	12,630	41.5	728	2,140	478	578	1,327	1,750	2,191	913	863
Crisp County.....	23,439	38.1	1,696	4,426	929	1,087	2,739	2,836	3,289	1,659	1,505
Dade County.....	16,633	39.0	912	2,674	1,133	962	1,835	2,033	2,497	1,159	1,031
Dawson County.....	22,330	40.6	1,275	3,808	752	1,098	2,576	3,026	3,417	1,555	1,691
Decatur County.....	27,842	37.7	1,867	5,215	1,231	1,361	3,351	3,544	4,063	1,838	1,493
DeKalb County.....	691,893	34.3	50,407	114,729	27,925	41,775	118,649	107,145	96,245	40,126	32,664
Dodge County.....	21,796	38.5	1,355	3,722	1,122	1,110	2,632	3,048	3,171	1,384	1,237
Dooly County.....	14,918	40.0	857	2,302	573	669	2,087	2,053	2,270	1,078	974
Dougherty County.....	94,565	33.2	7,150	17,184	5,967	6,407	12,510	10,789	12,129	5,902	5,070
Douglas County.....	132,403	35.0	9,732	27,801	5,236	5,900	17,505	21,998	19,456	7,427	6,104
Early County.....	11,008	39.3	717	2,184	460	448	1,165	1,319	1,550	729	645
Echols County.....	4,034	31.4	358	825	165	239	634	550	492	206	167
Effingham County.....	52,250	35.1	3,668	11,238	2,128	2,236	6,761	7,905	8,054	3,001	2,496
Elbert County.....	20,166	41.1	1,311	3,388	821	924	2,225	2,477	2,934	1,372	1,324
Emanuel County.....	22,598	36.8	1,656	4,092	928	1,161	2,964	2,701	3,155	1,431	1,348
Evans County.....	11,000	35.9	847	1,990	436	617	1,489	1,417	1,492	632	575
Fannin County.....	23,682	48.3	1,131	3,400	666	840	2,074	2,591	3,679	2,004	2,100
Fayette County.....	106,567	42.4	4,913	23,186	3,636	3,656	7,991	14,475	19,872	8,104	7,189
Floyd County.....	96,317	37.6	6,521	16,924	4,966	4,973	11,701	12,558	13,431	6,143	5,398
Forsyth County.....	175,511	36.9	13,593	39,812	4,590	5,266	19,264	32,802	27,437	9,020	8,089
Franklin County.....	22,084	40.9	1,291	3,665	1,038	1,071	2,407	2,772	3,195	1,501	1,415
Fulton County.....	920,581	34.2	62,581	157,105	41,015	57,226	153,601	142,271	129,027	51,551	42,780
Gilmer County.....	28,292	43.4	1,670	4,559	899	1,089	3,015	3,501	4,174	2,151	2,219
Glascock County.....	3,082	39.3	199	614	89	129	354	399	464	200	169
Glynn County.....	79,626	39.4	5,352	13,879	2,971	3,826	9,493	9,945	11,639	5,412	5,123
Gordon County.....	55,186	36.0	4,110	10,765	2,211	2,634	7,104	8,005	7,752	3,250	2,932
Grady County.....	25,011	37.8	1,890	4,537	938	1,189	3,155	3,154	3,556	1,589	1,467
Greene County.....	15,994	46.4	898	2,399	453	611	1,736	1,631	2,120	1,289	1,499
Gwinnett County.....	805,321	33.7	62,242	172,465	29,817	38,715	115,054	133,548	121,973	43,466	32,936
Habersham County.....	43,041	38.6	2,885	7,419	1,701	2,136	5,402	5,666	5,929	2,686	2,618
Hall County.....	179,684	34.5	14,123	36,043	7,400	9,321	24,141	25,660	24,185	9,796	9,005
Hancock County.....	9,429	43.0	433	1,286	337	507	1,249	1,184	1,541	741	683
Haralson County.....	28,780	38.5	1,848	5,385	1,154	1,375	3,307	4,043	4,172	1,778	1,682
Harris County.....	32,024	42.0	1,762	5,856	1,172	1,159	2,944	4,564	5,447	2,589	2,293

Table 2.  
**Age and Sex: 2010—Con.**

[For information on confidentiality protection, nonsampling error, and definitions, see Selected Appendixes at <[www.census.gov/prod/cen2010/cph-1-a.pdf](http://www.census.gov/prod/cen2010/cph-1-a.pdf)>]

Age—Con			Age and sex						Percent of total population		State County Place
65 to 74 years	75 to 84 years	85 years and over	All ages		18 years and over		65 years and over		Under 18 years	65 years and over	
			Female	Males per 100 females	Total	Female	Total	Female			
606,429	311,783	113,823	4,958,482	95.4	7,196,101	3,739,291	1,032,035	594,005	25.7	10.7	<b>Georgia</b>
											<b>COUNTY</b>
1,489	712	255	9,077	100.9	13,542	6,828	2,456	1,401	25.7	13.5	Appling County
570	254	66	4,135	102.5	5,945	2,942	890	479	29.0	10.6	Atkinson County
885	469	126	5,605	98.0	8,270	4,174	1,480	847	25.5	13.3	Bacon County
298	165	67	1,778	94.1	2,650	1,363	530	300	23.2	15.4	Baker County
3,245	1,651	612	23,037	98.5	36,369	18,475	5,508	3,018	20.5	12.0	Baldwin County
1,490	617	193	9,097	102.2	13,752	6,875	2,300	1,234	25.2	12.5	Banks County
3,893	1,887	692	35,159	97.3	49,778	25,723	6,472	3,813	28.2	9.3	Barrow County
6,464	3,094	1,053	50,724	97.5	73,357	37,599	10,611	6,015	26.8	10.6	Bartow County
1,394	787	287	9,195	91.8	12,966	6,895	2,468	1,459	26.5	14.0	Ben Hill County
1,598	815	251	9,785	97.1	14,347	7,408	2,664	1,494	25.6	13.8	Berrien County
10,462	6,602	2,625	82,261	89.1	115,428	62,741	19,689	12,018	25.8	12.7	Bibb County
1,060	637	274	6,846	90.8	10,114	5,420	1,971	1,195	22.6	15.1	Bleckley County
1,409	682	169	9,222	99.6	13,518	6,869	2,260	1,197	26.6	12.3	Brantley County
1,472	824	264	8,342	94.7	12,393	6,456	2,560	1,457	23.7	15.8	Brooks County
1,649	792	274	15,381	96.6	21,376	11,176	2,715	1,486	29.3	9.0	Bryan County
3,752	1,933	716	35,187	99.6	55,824	28,132	6,401	3,651	20.5	9.1	Bulloch County
1,663	840	264	12,130	92.2	16,731	8,972	2,767	1,611	28.2	11.9	Burke County
1,774	855	356	11,133	112.5	18,330	8,504	2,985	1,723	22.5	12.6	Butts County
390	281	126	2,741	144.2	5,374	2,094	797	498	19.7	11.9	Calhoun County
3,033	1,192	331	24,944	102.5	36,861	18,233	4,556	2,444	27.0	9.0	Camden County
946	458	180	5,561	97.8	8,179	4,188	1,584	882	25.6	14.4	Candler County
7,229	3,600	1,279	56,734	94.8	82,403	42,918	12,108	6,940	25.4	11.0	Carroll County
5,070	2,764	822	32,914	94.3	48,002	25,306	8,656	4,990	24.9	13.5	Catoosa County
956	456	131	5,324	128.6	9,529	4,062	1,543	809	21.7	12.7	Charlton County
18,028	10,441	4,395	137,424	92.9	205,121	108,037	32,864	19,022	22.6	12.4	Chatham County
267	124	29	4,228	166.5	8,214	2,723	420	224	27.1	3.7	Chatahoochee County
2,098	1,230	473	12,502	108.1	20,157	9,622	3,801	2,215	22.5	14.6	Chattooga County
12,633	5,293	1,772	108,472	97.6	155,426	79,704	19,698	10,874	27.5	9.2	Cherokee County
5,414	3,116	1,422	61,326	90.3	96,291	51,347	9,952	5,998	17.5	8.5	Clarke County
353	188	82	1,721	85.0	2,466	1,349	623	357	22.5	19.6	Clay County
10,876	4,921	1,439	135,192	91.9	184,445	98,669	17,236	9,982	28.9	6.6	Clayton County
526	273	69	3,483	95.2	4,955	2,561	868	492	27.1	12.8	Clinch County
35,949	17,521	6,502	353,709	94.5	511,591	267,034	59,972	34,180	25.6	8.7	Cobb County
2,828	1,369	494	20,901	102.7	31,255	15,383	4,691	2,709	26.2	11.1	Coffee County
3,337	1,790	736	22,922	98.5	32,914	16,770	5,863	3,412	27.7	12.9	Colquitt County
7,663	3,730	1,307	63,725	94.7	90,243	47,167	12,700	7,088	27.3	10.2	Columbia County
1,377	686	257	8,840	94.7	12,530	6,510	2,320	1,336	27.2	13.5	Cook County
8,215	3,789	1,236	65,075	95.6	92,485	47,954	13,240	7,417	27.4	10.4	Coweta County
1,079	477	106	6,249	102.1	9,762	4,900	1,662	851	22.7	13.2	Crawford County
1,760	1,084	429	12,218	91.8	17,317	9,276	3,273	1,962	26.1	14.0	Crisp County
1,409	761	227	8,441	97.1	13,047	6,746	2,397	1,325	21.6	14.4	Dade County
2,138	825	169	11,166	100.0	17,247	8,695	3,132	1,613	22.8	14.0	Dawson County
2,146	1,291	442	14,237	95.6	20,760	10,775	3,879	2,328	25.4	13.9	Decatur County
35,465	19,067	7,696	360,538	91.9	526,757	279,968	62,228	37,286	23.9	9.0	DeKalb County
1,767	950	298	10,347	110.7	16,719	7,963	3,015	1,758	23.3	13.8	Dodge County
1,237	603	215	6,865	117.3	11,759	5,259	2,055	1,139	21.2	13.8	Dooly County
6,177	3,866	1,414	50,638	86.7	70,231	38,713	11,457	6,918	25.7	12.1	Dougherty County
7,241	3,004	999	68,631	92.9	94,870	50,239	11,244	6,377	28.3	8.5	Douglas County
999	581	211	5,817	89.2	8,107	4,415	1,791	1,063	26.4	16.3	Early County
228	141	29	1,994	102.3	2,851	1,424	398	221	29.3	9.9	Echols County
3,061	1,313	389	26,233	99.2	37,344	19,001	4,763	2,589	28.5	9.1	Effingham County
1,848	1,130	412	10,510	91.9	15,467	8,149	3,390	1,973	23.3	16.8	Elbert County
1,821	978	363	11,560	95.5	16,850	8,744	3,162	1,847	25.4	14.0	Emanuel County
844	496	165	5,613	96.0	8,163	4,234	1,505	878	25.8	13.7	Evans County
3,067	1,634	496	12,135	95.2	19,151	9,894	5,197	2,774	19.1	21.9	Fannin County
8,044	3,920	1,581	55,062	93.5	78,468	41,256	13,545	7,470	26.4	12.7	Fayette County
7,439	4,538	1,725	49,677	93.9	72,872	38,160	13,702	7,969	24.3	14.2	Floyd County
9,939	4,342	1,357	88,317	98.7	122,106	62,348	15,638	8,552	30.4	8.9	Forsyth County
2,141	1,174	414	11,173	97.7	17,128	8,812	3,729	2,142	22.4	16.9	Franklin County
47,108	24,745	11,571	472,314	94.9	700,895	364,013	83,424	49,638	23.9	9.1	Fulton County
3,228	1,400	387	14,146	100.0	22,063	11,072	5,015	2,655	22.0	17.7	Gilmer County
240	157	68	1,595	93.2	2,269	1,200	465	288	26.4	15.1	Glascok County
6,899	3,676	1,401	41,771	90.6	60,395	32,248	11,976	6,797	24.2	15.0	Glynn County
3,934	1,914	575	27,903	97.8	40,311	20,643	6,423	3,639	27.0	11.6	Gordon County
2,064	1,088	384	12,896	93.9	18,584	9,660	3,536	2,038	25.7	14.1	Grady County
2,238	826	294	8,185	95.4	12,697	6,597	3,358	1,767	20.6	21.0	Greene County
34,060	15,764	5,281	408,168	97.3	570,614	293,534	55,105	31,474	29.1	6.8	Gwinnett County
3,745	2,137	717	22,740	89.3	32,737	17,687	6,599	3,670	23.9	15.3	Habersham County
11,571	6,246	2,193	90,083	99.5	129,518	65,807	20,010	11,278	27.9	11.1	Hall County
875	425	168	4,259	121.4	7,710	3,425	1,468	833	18.2	15.6	Hancock County
2,402	1,213	421	14,708	95.7	21,547	11,132	4,036	2,332	25.1	14.0	Haralson County
2,656	1,223	359	16,049	99.5	24,406	12,436	4,238	2,297	23.8	13.2	Harris County

Table 2.

**Age and Sex: 2010—Con.**

[For information on confidentiality protection, nonsampling error, and definitions, see Selected Appendixes at &lt;www.census.gov/prod/cen2010/cph-1-a.pdf&gt;]

State County Place	Total population	Median age	Age								
			Under 5 years	5 to 17 years	18 to 20 years	21 to 24 years	25 to 34 years	35 to 44 years	45 to 54 years	55 to 59 years	60 to 64 years
<b>COUNTY—Con.</b>											
Hart County.....	25,213	42.6	1,542	4,069	954	1,019	2,627	3,190	3,718	1,758	1,809
Heard County.....	11,834	39.1	746	2,302	476	500	1,253	1,695	1,816	771	710
Henry County.....	203,922	35.3	13,835	45,822	8,177	8,541	24,777	34,428	31,077	11,077	9,140
Houston County.....	139,900	34.5	10,211	27,280	5,726	7,607	19,992	18,918	21,205	7,847	6,543
Irwin County.....	9,538	38.8	602	1,713	374	445	1,181	1,289	1,308	600	541
Jackson County.....	60,485	37.1	4,313	11,732	2,232	2,492	7,754	9,182	8,777	3,417	3,389
Jasper County.....	13,900	39.0	946	2,529	512	618	1,634	1,870	2,096	1,029	902
Jeff Davis County.....	15,068	36.0	1,183	2,983	573	734	1,882	1,939	2,073	932	895
Jefferson County.....	16,930	38.8	1,171	3,100	667	802	1,962	2,119	2,360	1,220	1,031
Jenkins County.....	8,340	38.2	613	1,623	359	385	894	959	1,150	557	544
Johnson County.....	9,980	40.4	550	1,540	320	459	1,382	1,414	1,653	672	601
Jones County.....	28,669	38.7	1,890	5,583	1,093	1,126	3,250	4,010	4,497	1,887	1,747
Lamar County.....	18,317	37.7	1,087	2,782	1,707	970	2,044	2,268	2,586	1,235	1,151
Lanier County.....	10,078	33.4	896	1,872	387	576	1,552	1,306	1,363	530	492
Laurens County.....	48,434	38.0	3,462	9,013	1,933	2,165	5,893	6,282	6,820	3,177	2,805
Lee County.....	28,298	36.0	1,865	6,070	1,118	1,134	3,566	4,465	4,413	1,814	1,499
Liberty County.....	63,453	27.9	6,552	12,639	3,452	5,385	10,472	7,748	7,909	3,056	2,269
Lincoln County.....	7,996	45.0	420	1,231	291	346	714	1,000	1,313	675	610
Long County.....	14,464	30.6	1,355	3,064	631	875	2,271	1,977	1,920	749	567
Lowndes County.....	109,233	29.9	8,264	18,706	8,727	10,289	15,729	13,127	13,386	5,569	4,743
Lumpkin County.....	29,966	36.1	1,765	4,476	2,466	2,346	3,557	3,543	4,233	1,950	1,836
McDuffie County.....	21,875	38.4	1,559	4,139	852	1,061	2,473	2,714	3,268	1,409	1,428
McIntosh County.....	14,333	44.4	785	2,293	545	549	1,348	1,768	2,295	1,162	1,110
Macon County.....	14,740	38.2	857	2,396	642	803	2,056	1,908	2,256	1,107	888
Madison County.....	28,120	39.4	1,727	5,147	1,122	1,196	3,256	3,837	4,403	1,957	1,721
Marion County.....	8,742	40.8	569	1,527	396	418	876	1,070	1,447	629	595
Meriwether County.....	21,992	41.0	1,429	3,781	907	939	2,477	3,310	3,310	1,560	1,549
Miller County.....	6,125	41.7	423	1,013	231	257	674	741	864	412	387
Mitchell County.....	23,498	37.1	1,732	4,104	960	1,238	3,065	3,153	3,429	1,490	1,240
Monroe County.....	26,424	41.3	1,461	4,492	1,043	1,206	2,898	3,492	4,380	2,048	1,735
Montgomery County.....	9,123	37.0	552	1,532	560	583	1,084	1,190	1,301	588	560
Morgan County.....	17,868	41.3	1,026	3,413	605	625	1,792	2,393	2,796	1,297	1,147
Murray County.....	39,628	36.2	2,822	7,826	1,675	1,921	4,940	5,908	5,817	2,296	2,137
Muscogee County.....	189,885	33.5	14,135	34,463	9,321	12,341	28,231	23,433	25,679	11,241	8,959
Newton County.....	99,958	34.7	7,563	21,310	4,460	4,335	12,665	15,662	13,719	5,423	4,991
Oconee County.....	32,808	39.1	1,924	7,379	1,110	1,150	3,053	4,915	5,498	2,318	1,883
Oglethorpe County.....	14,899	40.1	877	2,678	571	597	1,709	2,090	2,330	984	949
Paulding County.....	142,324	33.8	11,186	31,908	5,336	5,974	19,394	25,400	20,386	6,743	5,777
Peach County.....	27,695	33.3	1,831	4,489	2,903	1,931	3,170	3,161	3,874	1,674	1,498
Pickens County.....	29,431	42.1	1,742	4,895	968	1,174	3,133	3,990	4,281	2,120	2,323
Pierce County.....	18,758	38.4	1,309	3,587	644	788	2,222	2,555	2,647	1,168	1,207
Pike County.....	17,869	38.5	1,011	3,827	673	654	1,883	2,701	2,785	1,131	1,008
Polk County.....	41,475	36.2	3,307	7,739	1,581	2,198	5,270	5,308	5,783	2,446	2,308
Pulaski County.....	12,010	41.1	707	1,871	396	514	1,510	1,652	1,857	831	790
Putnam County.....	21,218	43.5	1,346	3,255	646	936	2,384	2,438	3,029	1,642	1,697
Quitman County.....	2,513	46.4	133	381	92	103	217	287	316	193	237
Rabun County.....	16,276	45.8	817	2,612	515	652	1,501	1,884	2,309	1,162	1,365
Randolph County.....	7,719	42.8	499	1,229	360	341	823	809	1,174	562	546
Richmond County.....	200,549	33.2	14,851	34,454	10,862	14,207	30,312	23,260	27,454	12,386	10,051
Rockdale County.....	85,215	36.9	5,763	17,151	3,602	4,079	9,877	12,271	13,206	5,546	4,654
Schley County.....	5,010	37.1	318	1,185	208	177	485	754	685	273	268
Screven County.....	14,593	39.5	993	2,697	626	654	1,612	1,723	2,106	1,085	923
Seminole County.....	8,729	43.7	501	1,503	318	314	871	1,002	1,323	593	647
Spalding County.....	64,073	37.2	4,625	11,586	2,567	3,180	8,324	8,461	9,002	3,987	3,802
Stephens County.....	26,175	40.7	1,620	4,332	1,185	1,357	2,814	3,163	3,772	1,838	1,746
Stewart County.....	6,058	37.3	273	676	225	457	1,160	925	792	397	295
Sumter County.....	32,819	33.8	2,367	5,934	2,090	2,277	4,162	3,865	4,189	1,967	1,825
Talbot County.....	6,865	45.6	362	1,102	272	244	614	766	1,224	637	525
Taliaferro County.....	1,717	45.9	96	227	71	88	154	195	270	141	123
Tattnall County.....	25,520	36.6	1,496	3,910	994	1,573	4,192	3,818	3,846	1,416	1,304
Taylor County.....	8,906	39.7	543	1,635	396	372	958	1,155	1,369	603	545
Telfair County.....	16,500	39.2	946	2,370	542	808	2,539	2,535	2,509	1,059	941
Terrell County.....	9,315	39.6	669	1,635	418	476	1,023	1,027	1,408	692	579
Thomas County.....	44,720	39.6	3,035	8,102	1,678	2,002	5,134	6,699	6,699	3,043	2,668
Tift County.....	40,118	34.5	2,960	7,400	2,562	2,263	5,100	4,933	5,322	2,399	2,056
Toombs County.....	27,223	36.0	2,219	5,396	1,018	1,316	3,339	3,402	3,637	1,655	1,499
Towns County.....	10,471	51.1	383	1,258	731	340	734	1,035	1,258	695	976
Treutlen County.....	6,885	36.8	496	1,217	300	339	941	830	977	442	403
Troup County.....	67,044	36.3	4,749	13,053	2,949	3,446	8,213	8,867	9,550	4,260	3,654
Turner County.....	8,930	38.7	597	1,606	380	456	1,067	1,092	1,205	580	546
Twiggs County.....	9,023	45.0	522	1,334	354	431	846	1,030	1,639	745	663
Union County.....	21,356	50.7	927	2,866	634	674	1,698	2,220	2,991	1,701	1,970
Upson County.....	27,153	40.3	1,691	4,726	1,108	1,243	3,017	3,489	4,057	1,819	1,751



Table 2.  
**Age and Sex: 2010—Con.**

[For information on confidentiality protection, nonsampling error, and definitions, see Selected Appendixes at <www.census.gov/prod/cen2010/cph-1-a.pdf>]

Age—Con			Age and sex						Percent of total population		State County Place
65 to 74 years	75 to 84 years	85 years and over	All ages		18 years and over		65 years and over		Under 18 years	65 years and over	
			Female	Males per 100 females	Total	Female	Total	Female			
<b>COUNTY—Con.</b>											
2,561	1,466	500	12,758	97.6	19,602	10,069	4,527	2,590	22.3	18.0	Hart County
949	451	165	5,949	98.9	8,786	4,484	1,565	839	25.8	13.2	Heard County
10,769	4,926	1,353	106,063	92.3	144,265	76,768	17,048	9,689	29.3	8.4	Henry County
8,463	4,706	1,402	71,834	94.8	102,409	53,574	14,571	8,377	26.8	10.4	Houston County
853	447	185	4,734	101.5	7,223	3,619	1,485	859	24.3	15.6	Irwin County
4,514	1,966	717	30,483	98.4	44,440	22,595	7,197	4,047	26.5	11.9	Jackson County
1,065	524	175	6,984	99.0	10,425	5,335	1,764	989	25.0	12.7	Jasper County
1,161	538	175	7,604	98.2	10,902	5,619	1,874	1,060	27.6	12.4	Jeff Davis County
1,397	785	316	8,747	93.6	12,659	6,680	2,498	1,473	25.2	14.8	Jefferson County
664	428	164	4,381	90.4	6,104	3,309	1,256	753	26.8	15.1	Jenkins County
775	450	164	4,388	127.4	7,890	3,358	1,389	764	20.9	13.9	Johnson County
2,201	1,020	365	14,799	93.7	21,196	11,091	3,586	2,005	26.1	12.5	Jones County
1,482	748	257	9,465	93.5	14,448	7,561	2,487	1,396	21.1	13.6	Lamar County
680	347	77	4,994	101.8	7,310	3,652	1,104	604	27.5	11.0	Lanier County
3,834	2,176	874	25,368	90.9	35,959	19,151	6,884	4,028	25.8	14.2	Laurens County
1,461	665	228	14,201	99.3	20,363	10,925	2,354	1,303	28.0	8.3	Lee County
2,654	1,019	298	32,491	95.3	44,262	23,052	3,971	2,238	30.2	6.3	Liberty County
868	424	104	4,100	95.0	6,345	3,294	1,396	769	20.6	17.5	Lincoln County
635	297	123	7,302	98.1	10,045	5,085	1,055	590	30.6	7.3	Long County
6,178	3,371	1,144	55,948	95.2	82,263	42,617	10,693	6,227	24.7	9.8	Lowndes County
2,428	1,081	285	15,072	98.8	23,725	12,100	3,794	2,034	20.8	12.7	Lumpkin County
1,779	869	324	11,625	88.2	16,177	8,765	2,972	1,780	26.0	13.6	McDuffie County
1,603	682	193	7,344	95.2	11,255	5,831	2,478	1,292	21.5	17.3	McIntosh County
1,121	536	170	6,767	117.8	11,487	5,169	1,827	1,039	22.1	12.4	Macon County
2,322	1,086	346	14,222	97.7	21,246	10,914	3,754	2,088	24.4	13.3	Madison County
825	295	95	4,437	97.0	6,646	3,390	1,215	667	24.0	13.9	Marion County
2,078	1,006	383	11,500	91.2	16,782	8,919	3,467	2,019	23.7	15.8	Meriwether County
597	366	160	3,196	91.6	4,689	2,472	1,123	663	23.4	18.3	Miller County
1,771	938	378	11,312	107.7	17,662	8,523	3,087	1,840	24.8	13.1	Mitchell County
2,162	1,082	425	13,153	100.9	20,471	10,244	3,669	2,012	22.5	13.9	Monroe County
742	343	88	4,428	106.0	7,039	3,437	1,173	675	22.8	12.9	Montgomery County
1,665	823	286	9,232	93.5	13,429	7,057	2,774	1,549	24.8	15.5	Morgan County
2,765	1,229	292	19,976	98.4	28,980	14,832	4,286	2,384	26.9	10.8	Murray County
11,465	7,807	2,810	99,015	91.8	141,287	75,001	22,082	13,658	25.6	11.6	Muscooge County
5,972	2,906	952	52,332	91.0	71,085	38,113	9,830	5,657	28.9	9.8	Newton County
2,147	1,012	419	16,801	95.3	23,505	12,260	3,578	1,981	28.4	10.9	Oconee County
1,302	600	212	7,514	98.3	11,344	5,808	2,114	1,169	23.9	14.2	Oglethorpe County
6,576	2,849	795	72,746	95.6	99,230	51,557	10,220	5,838	30.3	7.2	Paulding County
1,910	967	287	14,279	94.0	21,375	11,259	3,164	1,834	22.8	11.4	Peach County
3,084	1,330	391	14,991	96.3	22,794	11,751	4,805	2,590	22.6	16.3	Pickens County
1,600	768	263	9,556	96.3	13,862	7,208	2,631	1,452	26.1	14.0	Pierce County
1,363	609	224	9,127	95.8	13,031	6,729	2,196	1,186	27.1	12.3	Pike County
3,204	1,738	593	20,957	97.9	30,429	15,654	5,535	3,162	26.6	13.3	Polk County
1,151	567	164	6,819	76.1	9,432	5,599	1,882	1,111	21.5	15.7	Pulaski County
2,491	1,045	309	10,887	94.9	16,617	8,584	3,845	1,996	21.7	18.1	Putnam County
325	186	43	1,313	91.4	1,999	1,045	554	296	20.5	22.0	Quitman County
2,045	1,056	358	8,251	97.3	12,847	6,599	3,459	1,900	21.1	21.3	Rabun County
717	452	207	4,167	85.2	5,991	3,334	1,376	857	22.4	17.8	Randolph County
12,665	7,399	2,648	103,534	93.7	151,244	79,337	22,712	13,491	24.6	11.3	Richmond County
5,389	2,688	989	44,682	90.7	62,301	33,362	9,066	5,191	26.9	10.6	Rockdale County
464	151	42	2,603	92.5	3,507	1,836	657	369	30.0	13.1	Schley County
1,212	681	281	7,477	95.2	10,903	5,730	2,174	1,249	25.3	14.9	Screven County
958	510	189	4,590	90.2	6,725	3,614	1,657	957	23.0	19.0	Seminole County
5,016	2,560	963	33,027	94.0	47,862	25,108	8,539	4,925	25.3	13.3	Spalding County
2,507	1,360	481	13,647	91.8	20,223	10,729	4,348	2,477	22.7	16.6	Stephens County
454	270	134	2,376	155.0	5,109	1,923	858	513	15.7	14.2	Stewart County
2,269	1,305	569	17,192	90.9	24,518	13,093	4,143	2,488	25.3	12.6	Sumter County
708	315	96	3,620	89.6	5,401	2,881	1,119	654	21.3	16.3	Talbot County
190	105	57	876	96.0	1,394	716	352	200	18.8	20.5	Taliaferro County
1,800	868	303	10,660	139.4	20,114	8,065	2,971	1,712	21.2	11.6	Tattnall County
811	375	144	4,605	93.4	6,728	3,508	1,330	774	24.5	14.9	Taylor County
1,214	753	284	7,048	134.1	13,184	5,436	2,251	1,333	20.1	13.6	Telfair County
809	408	171	4,836	92.6	7,011	3,743	1,388	848	24.7	14.9	Terrell County
3,739	2,140	861	23,541	90.0	33,583	18,067	6,740	3,964	24.9	15.1	Thomas County
2,843	1,628	652	20,908	91.9	29,758	15,787	5,123	3,063	25.8	12.8	Tift County
2,150	1,137	455	14,295	90.4	19,608	10,528	3,742	2,272	28.0	13.7	Toombs County
1,719	1,007	335	5,475	91.3	8,830	4,670	3,061	1,670	15.7	29.2	Towns County
513	314	113	3,436	100.4	5,172	2,567	940	563	24.9	13.7	Treutlen County
4,519	2,683	1,101	34,829	92.5	49,242	26,061	8,303	4,902	26.6	12.4	Troup County
773	443	185	4,572	95.3	6,727	3,484	1,401	811	24.7	15.7	Turner County
904	438	117	4,625	95.1	7,167	3,698	1,459	804	20.6	16.2	Twiggs County
3,335	1,717	623	10,959	94.9	17,563	9,133	5,675	3,026	17.8	26.6	Union County
2,434	1,304	514	14,129	92.2	20,736	10,989	4,252	2,514	23.6	15.7	Upson County

Table 2.  
**Age and Sex: 2010—Con.**

[For information on confidentiality protection, nonsampling error, and definitions, see Selected Appendixes at <www.census.gov/prod/cen2010/cph-1-a.pdf>]

State County Place	Total population	Median age	Age								
			Under 5 years	5 to 17 years	18 to 20 years	21 to 24 years	25 to 34 years	35 to 44 years	45 to 54 years	55 to 59 years	60 to 64 years
<b>COUNTY—Con.</b>											
Walker County.....	68,756	39.7	4,202	12,054	2,479	2,838	8,432	9,322	10,252	4,561	4,314
Walton County.....	83,768	37.4	5,804	16,784	3,009	3,648	9,869	12,523	12,309	5,014	4,716
Ware County.....	36,312	38.4	2,500	6,057	1,529	1,935	4,681	4,528	5,109	2,321	2,121
Warren County.....	5,834	42.9	403	970	214	244	582	659	905	440	370
Washington County.....	21,187	38.9	1,407	3,639	850	1,017	2,687	2,695	3,407	1,411	1,193
Wayne County.....	30,099	37.6	2,182	5,279	1,118	1,416	3,963	4,353	4,320	1,912	1,694
Webster County.....	2,799	40.6	164	546	93	115	270	381	426	199	185
Wheeler County.....	7,421	37.9	409	990	282	481	1,250	1,097	1,133	482	415
White County.....	27,144	42.3	1,589	4,611	1,104	1,137	2,717	3,408	3,970	1,925	1,929
Whitfield County.....	102,599	34.0	8,131	21,152	4,477	5,300	13,506	14,464	13,638	5,592	4,894
Wilcox County.....	9,255	39.7	481	1,306	330	509	1,407	1,357	1,380	613	551
Wilkes County.....	10,593	43.4	632	1,724	344	422	1,139	1,245	1,597	767	752
Wilkinson County.....	9,563	41.1	658	1,666	335	421	1,035	1,118	1,551	698	577
Worth County.....	21,679	39.7	1,434	3,909	905	1,064	2,333	2,709	3,302	1,481	1,408
<b>PLACE</b>											
Abbeville city, Wilcox County.....	2,908	37.9	96	167	94	243	694	583	506	175	120
Acworth city, Cobb County.....	20,425	33.4	1,618	4,148	738	1,039	3,180	3,625	2,668	940	784
Adairsville city, Bartow County.....	4,648	31.3	409	1,018	170	270	724	713	516	235	207
Adel city, Cook County.....	5,334	35.4	420	1,008	237	277	702	659	677	303	285
Adrian city.....	664	33.8	63	128	25	27	92	66	91	46	34
Emanuel County (part).....	270	31.3	25	52	10	12	49	22	38	9	15
Johnson County (part).....	394	38.6	38	76	15	15	43	44	53	37	19
Ailey city, Montgomery County.....	432	32.0	20	72	61	35	40	35	40	29	37
Alamo town, Wheeler County.....	2,797	35.2	84	155	117	276	758	548	473	145	96
Alapaha town, Berrien County.....	668	40.0	44	114	30	26	76	84	94	44	39
Albany city, Dougherty County.....	77,434	31.4	6,139	14,266	5,357	5,639	10,818	8,832	9,427	4,466	3,718
Aldora town, Lamar County.....	103	27.6	10	22	6	9	12	14	10	3	7
Allenhurst city, Liberty County.....	695	31.6	67	140	23	44	104	68	97	42	37
Allentown city.....	169	51.9	10	17	6	3	10	19	28	15	18
Bleckley County (part).....	0	0.0	0	0	0	0	0	0	0	0	0
Laurens County (part).....	0	0.0	0	0	0	0	0	0	0	0	0
Twiggs County (part).....	59	43.4	3	9	4	0	8	8	6	7	6
Wilkinson County (part).....	110	55.0	7	8	2	3	2	11	22	8	12
Alma city, Bacon County.....	3,466	34.3	292	641	149	180	513	413	413	205	156
Alpharetta city, Fulton County.....	57,551	36.8	3,735	12,850	1,507	1,971	7,223	10,196	10,372	3,170	2,289
Alston town, Montgomery County.....	159	45.6	4	20	9	4	12	28	19	9	19
Alto town.....	1,172	30.1	118	236	57	66	194	145	156	51	62
Banks County (part).....	516	29.0	61	94	28	32	97	69	73	14	22
Habersham County (part).....	656	32.3	57	142	29	34	97	76	83	37	40
Ambrose city, Coffee County.....	380	32.4	42	72	16	18	62	33	43	25	21
Americus city, Sumter County.....	17,041	29.2	1,458	3,114	1,381	1,494	2,336	1,876	1,821	822	790
Andersonville city, Sumter County.....	255	42.2	19	42	8	12	32	27	43	16	15
Arabi town, Crisp County.....	586	41.0	28	110	23	26	74	71	110	39	21
Aragon city, Polk County.....	1,249	32.8	111	252	46	68	182	148	177	57	62
Arcade city, Jackson County.....	1,786	37.6	111	332	83	90	225	268	323	118	85
Argyle town, Clinch County.....	212	36.5	16	51	7	10	19	27	39	9	8
Arlington city.....	1,479	33.5	131	332	67	59	175	161	212	84	69
Calhoun County (part).....	1,075	36.0	88	223	48	43	124	125	161	64	57
Early County (part).....	404	28.3	43	109	19	16	51	36	51	20	12
Arnoldsville city, Oglethorpe County.....	357	40.4	24	64	12	7	42	63	45	13	30
Ashburn city, Turner County.....	4,152	36.3	323	775	173	216	527	455	526	241	240
Athens-Clarke County unified government, Clarke County.....	116,714	25.9	6,960	13,463	15,720	19,706	19,584	11,744	10,400	4,937	4,248
Athens-Clarke County unified government (balance).....	115,452	25.8	6,875	13,281	15,682	19,658	19,416	11,579	10,196	4,846	4,172
Bogart town (part).....	140	43.8	6	19	6	3	15	24	20	9	13
Winterville city.....	1,122	41.2	79	163	32	45	153	141	184	82	63
Atlanta city.....	420,003	32.9	26,789	54,621	25,071	35,129	83,155	62,098	51,585	21,564	18,652
DeKalb County (part).....	28,292	35.8	2,089	3,238	647	1,405	6,202	5,522	3,638	1,506	1,257
Fulton County (part).....	391,711	32.6	24,700	51,383	24,424	33,724	76,953	56,576	47,947	20,058	17,395
Attapulgus city, Decatur County.....	449	39.0	22	99	23	14	45	68	69	26	23
Auburn city.....	6,887	32.8	535	1,421	306	349	1,053	1,038	1,169	322	261
Barrow County (part).....	6,678	32.6	530	1,384	290	335	1,029	1,008	1,114	312	252
Gwinnett County (part).....	209	37.8	5	37	16	14	24	30	55	10	9

Table 2.  
**Age and Sex: 2010—Con.**

[For information on confidentiality protection, nonsampling error, and definitions, see Selected Appendixes at <www.census.gov/prod/cen2010/cph-1-a.pdf>]

Age—Con			Age and sex						Percent of total population		State County Place
65 to 74 years	75 to 84 years	85 years and over	All ages		18 years and over		65 years and over		Under 18 years	65 years and over	
			Female	Males per 100 females	Total	Female	Total	Female			
<b>COUNTY—Con.</b>											
5,900	3,252	1,150	34,975	96.6	52,500	27,102	10,302	5,981	23.6	15.0	Walker County
5,982	2,966	1,144	43,005	94.8	61,180	31,882	10,092	5,728	27.0	12.0	Walton County
2,855	1,892	784	18,243	99.0	27,755	14,049	5,531	3,317	23.6	15.2	Ware County
578	332	137	3,140	85.8	4,461	2,449	1,047	622	23.5	17.9	Warren County
1,586	897	398	10,375	104.2	16,141	7,923	2,881	1,754	23.8	13.6	Washington County
2,264	1,231	367	14,380	109.3	22,638	10,778	3,862	2,135	24.8	12.8	Wayne County
239	126	55	1,437	94.8	2,089	1,079	420	221	25.4	15.0	Webster County
488	288	106	2,841	161.2	6,022	2,140	882	484	18.9	11.9	Wheeler County
2,889	1,443	422	13,875	95.6	20,944	10,845	4,754	2,578	22.8	17.5	White County
6,669	3,578	1,198	51,481	99.3	73,316	37,261	11,445	6,524	28.5	11.2	Whitfield County
705	432	184	3,819	142.3	7,468	2,953	1,321	740	19.3	14.3	Wilcox County
1,097	606	268	5,424	95.3	8,237	4,283	1,971	1,142	22.2	18.6	Wilkes County
881	476	147	4,981	92.0	7,239	3,850	1,504	880	24.3	15.7	Wilkinson County
1,902	896	336	11,282	92.2	16,336	8,632	3,134	1,802	24.6	14.5	Worth County
<b>PLACE</b>											
132	67	31	580	401.4	2,645	452	230	114	9.0	7.9	Abbeville city, Wilcox County
1,013	501	171	10,711	90.7	14,659	7,865	1,685	982	28.2	8.2	Acworth city, Cobb County
239	113	34	2,400	93.7	3,221	1,717	386	241	30.7	8.3	Adairsville city, Bartow County
405	249	112	2,768	92.7	3,906	2,048	766	469	26.8	14.4	Adel city, Cook County
49	35	8	368	80.4	473	269	92	52	28.8	13.9	Adrian city
25	10	3	154	75.3	193	111	38	22	28.5	14.1	Emanuel County (part)
24	25	5	214	84.1	280	158	54	30	28.9	13.7	Johnson County (part)
37	18	8	265	63.0	340	219	63	35	21.3	14.6	Ailey city, Montgomery County
82	48	15	475	488.8	2,558	362	145	82	8.5	5.2	Alamo town, Wheeler County
74	33	10	362	84.5	510	283	117	65	23.7	17.5	Alapaha town, Berrien County
4,563	3,034	1,175	41,711	85.6	57,029	31,718	8,772	5,456	26.4	11.3	Albany city, Dougherty County
6	3	1	54	90.7	71	37	10	7	31.1	9.7	Aldora town, Lamar County
53	18	2	359	93.6	488	263	73	37	29.8	10.5	Allenhurst city, Liberty County
29	10	4	90	87.8	142	75	43	26	16.0	25.4	Allentown city
0	0	0	0	(X)	0	0	0	0	(X)	(X)	Bleckley County (part)
0	0	0	0	(X)	0	0	0	0	(X)	(X)	Laurens County (part)
6	1	1	28	110.7	47	24	8	4	20.3	13.6	Twiggs County (part)
23	9	3	62	77.4	95	51	35	22	13.6	31.8	Wilkinson County (part)
243	194	67	1,795	93.1	2,533	1,310	504	328	26.9	14.5	Alma city, Bacon County
2,300	1,337	601	29,499	95.1	40,966	21,351	4,238	2,528	28.8	7.4	Alpharetta city, Fulton County
19	14	2	83	91.6	135	69	35	19	15.1	22.0	Alston town, Montgomery County
52	25	10	547	114.3	818	387	87	41	30.2	7.4	Alto town
20	6	0	229	125.3	361	164	26	14	30.0	5.0	Banks County (part)
32	19	10	318	106.3	457	223	61	27	30.3	9.3	Habersham County (part)
32	13	3	190	100.0	266	131	48	26	30.0	12.6	Ambrose city, Coffee County
996	645	308	9,454	80.3	12,469	7,152	1,949	1,248	26.8	11.4	Americus city, Sumter County
25	13	3	137	86.1	194	101	41	22	23.9	16.1	Andersonville city, Sumter County
45	31	8	291	101.4	448	233	84	53	23.5	14.3	Arabi town, Crisp County
88	46	12	655	90.7	886	468	146	89	29.1	11.7	Aragon city, Polk County
101	40	10	889	100.9	1,343	671	151	79	24.8	8.5	Arcade city, Jackson County
12	12	2	115	84.3	145	83	26	17	31.6	12.3	Argyle town, Clinch County
115	53	21	797	85.6	1,016	568	189	121	31.3	12.8	Arlington city
85	40	17	601	78.9	764	434	142	93	28.9	13.2	Calhoun County (part)
30	13	4	196	106.1	252	134	47	28	37.6	11.6	Early County (part)
38	17	2	180	98.3	269	144	57	31	24.6	16.0	Arnoldsville city, Oglethorpe County
360	220	96	2,289	81.4	3,054	1,735	676	431	26.4	16.3	Ashburn city, Turner County
5,414	3,116	1,422	61,326	90.3	96,291	51,347	9,952	5,998	17.5	8.5	Athens-Clarke County unified government, Clarke County
5,304	3,050	1,393	60,671	90.3	95,296	50,812	9,747	5,881	17.5	8.4	Athens-Clarke County unified government (balance)
17	7	1	76	84.2	115	64	25	14	17.9	17.9	Bogart town (part)
93	59	28	579	93.8	880	471	180	103	21.6	16.0	Winterville city
22,985	12,642	5,712	211,035	99.0	338,593	170,702	41,339	25,181	19.4	9.8	Atlanta city
1,613	876	299	14,480	95.4	22,965	11,905	2,788	1,699	18.8	9.9	DeKalb County (part)
21,372	11,766	5,413	196,555	99.3	315,628	158,797	38,551	23,482	19.4	9.8	Fulton County (part)
34	24	2	221	103.2	328	165	60	32	26.9	13.4	Attapulgus city, Decatur County
282	119	32	3,384	103.5	4,931	2,453	433	242	28.4	6.3	Auburn city
279	113	32	3,282	103.5	4,764	2,369	424	236	28.7	6.3	Barrow County (part)
3	6	0	102	104.9	167	84	9	6	20.1	4.3	Gwinnett County (part)

Table 2.  
**Age and Sex: 2010—Con.**

[For information on confidentiality protection, nonsampling error, and definitions, see Selected Appendixes at <www.census.gov/prod/cen2010/cph-1-a.pdf>]

State County Place	Total population	Median age	Age								
			Under 5 years	5 to 17 years	18 to 20 years	21 to 24 years	25 to 34 years	35 to 44 years	45 to 54 years	55 to 59 years	60 to 64 years
<b>PLACE—Con.</b>											
Augusta-Richmond County consolidated government, Richmond County.....	200,549	33.2	14,851	34,454	10,862	14,207	30,312	23,260	27,454	12,386	10,051
Augusta-Richmond County consolidated government (balance).....	195,844	33.0	14,557	33,557	10,648	14,005	29,781	22,626	26,669	12,078	9,778
Blythe city (part).....	694	41.8	35	111	35	27	85	86	110	60	44
Hephzibah city.....	4,011	38.5	259	786	179	175	446	548	675	248	229
Austell city.....	6,581	34.1	550	1,363	268	269	939	1,206	1,023	301	230
Cobb County (part).....	6,541	34.1	544	1,355	267	266	933	1,201	1,020	295	229
Douglas County (part).....	40	30.0	6	8	1	3	6	5	3	6	1
Avalon town, Stephens County.....	213	41.3	16	31	14	8	22	24	34	12	11
Avera city, Jefferson County.....	246	38.8	22	41	8	8	28	45	38	14	11
Avondale Estates city, DeKalb County.....	2,960	45.0	202	394	45	58	265	516	535	264	232
Baconton city, Mitchell County.....	915	35.3	83	209	31	43	88	131	135	55	45
Bainbridge city, Decatur County.....	12,697	35.0	979	2,471	553	684	1,656	1,563	1,658	738	607
Baldwin city.....	3,279	31.0	315	697	139	187	474	397	388	143	115
Banks County (part).....	741	38.1	54	128	25	47	85	86	128	54	37
Habersham County (part).....	2,538	29.1	261	569	114	140	389	311	260	89	78
Ball Ground city, Cherokee County.....	1,433	38.3	85	286	43	43	196	224	223	62	121
Barnesville city, Lamar County.....	6,755	30.2	367	884	1,244	492	735	680	809	352	332
Bartow town, Jefferson County.....	286	44.7	14	41	16	13	24	38	53	21	14
Barwick city.....	386	41.2	25	70	14	18	40	53	54	31	19
Brooks County (part).....	146	42.3	8	21	5	9	13	26	18	9	11
Thomas County (part).....	240	39.5	17	49	9	9	27	27	36	22	8
Baxley city, Appling County.....	4,400	36.2	360	873	161	191	551	507	621	263	240
Belville city, Evans County.....	123	48.2	5	22	5	3	7	10	25	8	6
Belvedere Park CDP, DeKalb County.....	15,152	36.2	1,140	2,447	583	750	2,368	2,231	2,406	1,026	853
Berkeley Lake city, Gwinnett County.....	1,574	46.0	72	327	36	25	70	224	352	160	124
Berlin city, Colquitt County.....	551	34.5	47	125	22	26	60	66	67	31	27
Bethlehem town, Barrow County.....	601	35.5	45	121	21	21	88	97	82	33	31
Between town, Walton County.....	296	32.4	30	61	8	10	56	46	26	14	17
Bishop town, Oconee County.....	224	37.0	18	43	8	2	37	30	32	12	14
Blackshear city, Pierce County.....	3,445	40.0	243	613	123	143	391	430	453	217	226
Blairsville city, Union County.....	652	37.1	24	64	45	68	107	93	75	20	27
Blakely city, Early County.....	5,068	35.1	385	1,089	240	240	576	596	647	289	234
Bloomington city, Chatham County.....	2,713	37.4	194	452	103	121	386	357	409	165	182
Blue Ridge city, Fannin County.....	1,290	44.7	69	187	44	60	139	150	165	88	86
Bluffton town, Clay County.....	103	48.5	4	15	4	3	9	15	11	11	15
Blythe city.....	721	41.6	37	115	37	27	90	91	114	60	47
Burke County (part).....	27	35.5	2	4	2	0	5	5	4	0	3
Richmond County (part).....	694	41.8	35	111	35	27	85	86	110	60	44
Bogart town.....	1,034	37.1	70	201	41	45	126	152	162	54	68
Clarke County (part).....	140	43.8	6	19	6	3	15	24	20	9	13
Oconee County (part).....	894	35.8	64	182	35	42	111	128	142	45	55
Bonanza CDP, Clayton County.....	3,135	33.4	231	704	147	178	383	539	465	164	117
Boston city, Thomas County.....	1,315	38.7	92	260	62	65	127	162	193	82	78
Bostwick city, Morgan County.....	365	44.1	18	63	16	15	36	41	70	28	22
Bowdon city, Carroll County.....	2,040	38.1	153	369	84	108	237	244	293	114	101
Bowersville town, Hart County.....	465	36.8	35	95	16	17	57	67	59	23	27
Bowman city, Elbert County.....	862	40.6	56	149	32	28	104	114	114	58	60
Boykin CDP, Miller County.....	143	43.2	6	26	6	3	15	19	19	12	14
Braselton town.....	7,511	33.8	694	1,576	208	237	1,185	1,265	1,006	384	405
Barrow County (part).....	1,085	34.4	106	208	31	34	180	176	132	56	73
Gwinnett County (part).....	2,973	35.4	233	689	72	76	400	475	442	180	173
Hall County (part).....	1,690	34.1	168	361	43	36	255	315	246	84	94
Jackson County (part).....	1,763	30.8	187	318	62	91	350	299	186	64	65
Braswell town.....	379	30.3	35	86	14	23	61	71	37	9	22
Paulding County (part).....	240	30.0	21	58	5	16	39	46	23	7	12
Polk County (part).....	139	30.8	14	28	9	7	22	25	14	2	10
Bremen city.....	6,227	35.1	489	1,308	241	263	801	915	785	303	280
Carroll County (part).....	45	42.5	4	7	1	1	3	8	7	4	2
Haralson County (part).....	6,182	35.1	485	1,301	240	262	798	907	778	299	278
Brinson town, Decatur County.....	215	45.5	12	37	5	10	22	21	34	14	22
Bronwood town, Terrell County.....	225	44.8	19	31	6	6	23	28	39	13	20
Brooklet city, Bulloch County.....	1,395	36.4	83	328	62	45	154	206	189	76	75
Brooks town, Fayette County.....	524	43.9	20	114	22	20	26	70	110	52	39
Broxton city, Coffee County.....	1,189	38.5	70	249	44	53	127	160	189	70	64

Table 2.  
**Age and Sex: 2010—Con.**

[For information on confidentiality protection, nonsampling error, and definitions, see Selected Appendixes at <www.census.gov/prod/cen2010/cph-1-a.pdf>]

Age—Con			Age and sex						Percent of total population		State County Place
65 to 74 years	75 to 84 years	85 years and over	All ages		18 years and over		65 years and over		Under 18 years	65 years and over	
			Female	Males per 100 females	Total	Female	Total	Female			
											<b>PLACE—Con.</b>
12,665	7,399	2,648	103,534	93.7	151,244	79,337	22,712	13,491	24.6	11.3	Augusta-Richmond County consolidated government, Richmond County
12,293	7,247	2,605	101,062	93.8	147,730	77,473	22,145	13,181	24.6	11.3	Augusta-Richmond County consolidated government (balance)
68	27	6	365	90.1	548	284	101	55	21.0	14.6	Blythe city (part)
304	125	37	2,107	90.4	2,966	1,580	466	255	26.1	11.6	Hephzibah city
261	125	46	3,450	90.8	4,668	2,512	432	255	29.1	6.6	Austell city
261	125	45	3,428	90.8	4,642	2,499	431	254	29.0	6.6	Cobb County (part)
0	0	1	22	81.8	26	13	1	1	35.0	2.5	Douglas County (part)
22	15	4	110	93.6	166	88	41	22	22.1	19.2	Avalon town, Stephens County
15	11	5	117	110.3	183	96	31	20	25.6	12.6	Avera city, Jefferson County
204	161	84	1,608	84.1	2,364	1,309	449	304	20.1	15.2	Avondale Estates city, DeKalb County
59	29	7	496	84.5	623	353	95	57	31.9	10.4	Baconton city, Mitchell County
870	626	292	6,733	88.6	9,247	5,021	1,788	1,146	27.2	14.1	Bainbridge city, Decatur County
190	132	102	1,730	89.5	2,267	1,214	424	279	30.9	12.9	Baldwin city
57	31	9	368	101.4	559	280	97	52	24.6	13.1	Banks County (part)
133	101	93	1,362	86.3	1,708	934	327	227	32.7	12.9	Habersham County (part)
101	34	15	719	99.3	1,062	539	150	82	25.9	10.5	Ball Ground city, Cherokee County
438	293	129	3,671	84.0	5,504	3,057	860	557	18.5	12.7	Barnesville city, Lamar County
31	16	5	150	90.7	231	122	52	30	19.2	18.2	Bartow town, Jefferson County
38	15	9	203	90.1	291	157	62	33	24.6	16.1	Barwick city
17	5	4	77	89.6	117	61	26	15	19.9	17.8	Brooks County (part)
21	10	5	126	90.5	174	96	36	18	27.5	15.0	Thomas County (part)
339	188	106	2,338	88.2	3,167	1,723	633	420	28.0	14.4	Baxley city, Appling County
24	7	1	59	108.5	96	48	32	16	22.0	26.0	Belville city, Evans County
824	393	131	8,137	86.2	11,565	6,374	1,348	846	23.7	8.9	Belvedere Park CDP, DeKalb County
114	42	28	793	98.5	1,175	610	184	99	25.3	11.7	Berkeley Lake city, Gwinnett County
42	29	9	275	100.4	379	201	80	48	31.2	14.5	Berlin city, Colquitt County
35	25	2	298	101.7	435	226	62	33	27.6	10.3	Bethlehem town, Barrow County
18	9	1	153	93.5	205	107	28	16	30.7	9.5	Between town, Walton County
12	12	4	109	105.5	163	88	28	18	27.2	12.5	Bishop town, Oconee County
310	199	97	1,861	85.1	2,589	1,464	606	383	24.8	17.6	Blackshear city, Pierce County
64	42	23	269	142.4	564	226	129	80	13.5	19.8	Blairsville city, Union County
398	265	109	2,791	81.6	3,594	2,065	772	498	29.1	15.2	Blakely city, Early County
206	111	27	1,329	104.1	2,067	1,034	344	183	23.8	12.7	Bloomington city, Chatham County
122	114	66	688	87.5	1,034	552	302	200	19.8	23.4	Blue Ridge city, Fannin County
7	7	2	48	114.6	84	38	16	8	18.4	15.5	Bluffton town, Clay County
69	28	6	376	91.8	569	292	103	56	21.1	14.3	Blythe city
1	1	0	11	145.5	21	8	2	1	22.2	7.4	Burke County (part)
68	27	6	365	90.1	548	284	101	55	21.0	14.6	Richmond County (part)
80	27	8	535	93.3	763	413	115	66	26.2	11.1	Bogart town
17	7	1	76	84.2	115	64	25	14	17.9	17.9	Clarke County (part)
63	20	7	459	94.8	648	349	90	52	27.5	10.1	Oconee County (part)
133	61	13	1,634	91.9	2,200	1,198	207	116	29.8	6.6	Bonanza CDP, Clayton County
115	54	25	718	83.1	963	530	194	117	26.8	14.8	Boston city, Thomas County
33	18	5	181	101.7	284	140	56	33	22.2	15.3	Bostwick city, Morgan County
180	113	44	1,113	83.3	1,518	847	337	215	25.6	16.5	Bowdon city, Carroll County
43	22	4	232	100.4	335	170	69	35	28.0	14.8	Bowersville town, Hart County
84	49	14	458	88.2	657	354	147	80	23.8	17.1	Bowman city, Elbert County
11	10	2	73	95.9	111	56	23	18	22.4	16.1	Boykin CDP, Miller County
374	146	31	3,816	96.8	5,241	2,706	551	298	30.2	7.3	Braselton town
67	17	5	542	100.2	771	391	89	45	28.9	8.2	Barrow County (part)
159	61	13	1,535	93.7	2,051	1,068	233	121	31.0	7.8	Gwinnett County (part)
64	22	2	863	95.8	1,161	600	88	43	31.3	5.2	Hall County (part)
84	46	11	876	101.3	1,258	647	141	89	28.6	8.0	Jackson County (part)
12	7	2	185	104.9	258	135	21	12	31.9	5.5	Braswell town
6	5	2	118	103.4	161	85	13	8	32.9	5.4	Paulding County (part)
6	2	0	67	107.5	97	50	8	4	30.2	5.8	Polk County (part)
405	317	120	3,311	88.1	4,430	2,385	842	520	28.9	13.5	Bremen city
3	5	0	23	95.7	34	16	8	4	24.4	17.8	Carroll County (part)
402	312	120	3,288	88.0	4,396	2,369	834	516	28.9	13.5	Haralson County (part)
18	16	4	109	97.2	166	89	38	26	22.8	17.7	Brinson town, Decatur County
30	8	2	115	95.7	175	91	40	22	22.2	17.8	Bronwood town, Terrell County
95	64	18	729	91.4	984	534	177	107	29.5	12.7	Brooklet city, Bulloch County
20	28	3	256	104.7	390	192	51	26	25.6	9.7	Brooks town, Fayette County
90	58	15	625	90.2	870	480	163	105	26.8	13.7	Broxton city, Coffee County

Table 2.  
**Age and Sex: 2010—Con.**

[For information on confidentiality protection, nonsampling error, and definitions, see Selected Appendixes at <www.census.gov/prod/cen2010/cph-1-a.pdf>]

State County Place	Total population	Median age	Age								
			Under 5 years	5 to 17 years	18 to 20 years	21 to 24 years	25 to 34 years	35 to 44 years	45 to 54 years	55 to 59 years	60 to 64 years
<b>PLACE—Con.</b>											
Brunswick city, Glynn County.....	15,383	32.6	1,399	2,852	717	1,030	2,121	1,725	2,023	816	723
Buchanan city, Haralson County.....	1,104	36.9	66	182	36	75	156	151	133	47	43
Buckhead town, Morgan County.....	171	38.3	12	23	5	11	24	28	26	6	10
Buena Vista city, Marion County.....	2,173	31.0	195	418	113	155	291	223	271	126	87
Buford city.....	12,225	35.1	992	2,392	465	601	1,637	1,763	1,615	593	516
Gwinnett County (part).....	11,279	34.7	921	2,188	446	583	1,548	1,592	1,506	540	472
Hall County (part).....	946	39.3	71	204	19	18	89	171	109	53	44
Butler city, Taylor County.....	1,972	35.7	165	376	99	95	234	219	264	135	104
Byromville town, Dooly County.....	546	40.3	33	98	15	16	69	68	71	42	31
Byron city.....	4,512	36.9	324	788	163	202	658	662	650	276	255
Houston County (part).....	0	0.0	0	0	0	0	0	0	0	0	0
Peach County (part).....	4,512	36.9	324	788	163	202	658	662	650	276	255
Cadwell town, Laurens County.....	528	32.7	29	46	40	51	117	67	70	30	32
Cairo city, Grady County.....	9,607	34.5	835	1,756	382	531	1,359	1,158	1,248	543	485
Calhoun city, Gordon County.....	15,650	33.2	1,345	2,980	647	948	2,283	2,174	1,928	763	698
Calvary CDP, Grady County.....	161	42.8	13	25	8	8	17	16	26	13	5
Camak town, Warren County.....	138	49.0	10	13	4	6	13	14	30	17	8
Camilla city, Mitchell County.....	5,360	33.4	457	1,059	275	313	664	665	661	321	247
Candler-McAfee CDP, DeKalb County.....	23,025	39.6	1,413	3,692	921	1,193	3,043	2,715	3,234	1,735	1,811
Canon city.....	804	39.8	46	145	28	30	111	91	109	61	53
Franklin County (part).....	761	38.7	44	142	26	26	108	90	100	58	49
Hart County (part).....	43	48.9	2	3	2	4	3	1	9	3	4
Canoochee CDP, Emanuel County.....	71	43.5	4	11	4	4	7	6	11	5	3
Canton city, Cherokee County.....	22,958	30.6	2,440	4,370	780	1,332	4,464	3,507	2,206	826	865
Carl town, Barrow County.....	255	36.4	21	41	8	11	42	32	30	16	16
Carlton city, Madison County.....	260	49.2	18	28	6	9	20	26	67	19	18
Carnesville city, Franklin County.....	577	40.1	37	76	17	36	79	87	81	40	21
Carrollton city, Carroll County.....	24,388	25.6	1,603	3,379	3,657	3,274	3,458	2,575	2,276	951	799
Cartersville city, Bartow County.....	19,731	35.9	1,470	3,702	775	1,027	2,650	2,772	2,702	1,056	973
Cave Spring city, Floyd County.....	1,200	40.9	62	232	82	46	108	124	167	89	77
Cecil city, Cook County.....	286	38.5	23	54	10	15	28	41	42	19	19
Cedar Springs CDP, Early County.....	74	43.5	5	10	3	3	6	11	12	7	7
Cedartown city, Polk County.....	9,750	30.9	1,044	1,824	407	657	1,474	1,074	993	429	414
Centerville city, Houston County.....	7,148	37.0	509	1,202	240	387	1,043	963	1,043	454	378
Centralhatchee town, Heard County.....	408	41.7	21	79	14	14	32	66	69	27	23
Chamblee city, DeKalb County.....	9,892	29.0	878	1,037	596	1,110	2,851	1,579	834	304	223
Chatsworth city, Murray County.....	4,299	38.0	305	774	161	214	517	587	578	227	245
Chattahoochee Hills city, Fulton County.....	2,378	45.8	110	377	78	86	197	308	439	221	179
Chattanooga Valley CDP, Walker County.....	3,846	42.1	203	592	153	137	470	531	568	275	222
Chauncey city, Dodge County.....	342	46.3	19	52	17	16	36	27	55	47	22
Cherry Log CDP, Gilmer County.....	119	52.5	1	16	0	1	9	17	17	14	11
Chester town, Dodge County.....	1,596	38.7	22	53	57	134	396	377	350	76	63
Chickamauga city, Walker County.....	3,101	37.2	189	639	129	149	352	431	458	172	162
Clarksville city, Habersham County.....	1,733	38.9	99	259	63	123	257	182	218	115	108
Clarkston city, DeKalb County.....	7,554	29.5	730	1,448	356	563	1,508	1,260	890	294	206
Claxton city, Evans County.....	2,746	34.2	220	415	109	202	451	344	332	121	127
Clayton city, Rabun County.....	2,047	39.5	141	322	55	129	259	245	224	111	131
Clermont town, Hall County.....	875	39.1	58	177	22	29	107	133	122	56	45
Cleveland city, White County.....	3,410	31.2	312	567	289	236	462	384	331	176	173
Climax city, Decatur County.....	280	44.2	21	46	9	12	28	29	33	20	19
Cobbtown city, Tattall County.....	351	48.1	13	46	13	16	35	40	62	17	22
Cochran city, Bleckley County.....	5,150	25.4	324	792	1,103	338	486	417	560	249	214
Cohutta city, Whitfield County.....	661	41.3	26	126	21	20	65	116	108	42	49
Colbert city, Madison County.....	592	39.9	41	110	14	19	68	89	78	38	37
Coleman CDP, Randolph County.....	127	44.5	11	17	2	4	10	21	16	8	21
College Park city.....	13,942	30.5	1,358	2,742	541	1,015	2,245	1,941	1,868	764	576
Clayton County (part).....	1,272	24.6	150	294	77	130	257	163	103	46	24
Fulton County (part).....	12,670	31.2	1,208	2,448	464	885	1,988	1,778	1,765	718	552
Collins city, Tattall County.....	584	36.0	40	130	26	25	64	63	74	39	30
Colquitt city, Miller County.....	1,992	40.3	143	320	79	104	244	221	259	129	106
Columbus city, Muscogee County.....	189,885	33.5	14,135	34,463	9,321	12,341	28,231	23,433	25,679	11,241	8,959
Comer city, Madison County.....	1,126	37.3	71	188	44	54	162	172	144	61	53
Commerce city, Jackson County.....	6,544	36.9	464	1,172	249	327	913	839	794	349	356
Concord city, Pike County.....	375	34.5	31	84	19	11	46	57	48	22	13
Conley CDP, Clayton County.....	6,228	30.9	576	1,357	284	352	928	968	807	297	228
Conyers city, Rockdale County.....	15,195	30.7	1,483	2,976	655	984	2,580	2,246	1,666	600	514
Coolidge city, Thomas County.....	525	40.3	27	89	18	28	73	62	78	42	38

Table 2.  
**Age and Sex: 2010—Con.**

[For information on confidentiality protection, nonsampling error, and definitions, see Selected Appendixes at <www.census.gov/prod/cen2010/cph-1-a.pdf>]

Age—Con			Age and sex						Percent of total population		State County Place
65 to 74 years	75 to 84 years	85 years and over	All ages		18 years and over		65 years and over		Under 18 years	65 years and over	
			Female	Males per 100 females	Total	Female	Total	Female			
<b>PLACE—Con.</b>											
980	680	317	8,116	89.5	11,132	6,054	1,977	1,244	27.6	12.9	Brunswick city, Glynn County
102	75	38	572	93.0	856	438	215	145	22.5	19.5	Buchanan city, Haralson County
20	5	1	82	108.5	136	65	26	16	20.5	15.2	Buckhead town, Morgan County
161	98	35	1,119	94.2	1,560	813	294	181	28.2	13.5	Buena Vista city, Marion County
724	577	350	6,252	95.5	8,841	4,608	1,651	1,046	27.7	13.5	Buford city
644	506	333	5,762	95.7	8,170	4,248	1,483	942	27.6	13.1	Gwinnett County (part)
80	71	17	490	93.1	671	360	168	104	29.1	17.8	Hall County (part)
154	87	40	1,128	74.8	1,431	833	281	185	27.4	14.2	Butler city, Taylor County
54	33	16	277	97.1	415	215	103	58	24.0	18.9	Byromville town, Dooly County
321	164	49	2,353	91.8	3,400	1,819	534	314	24.6	11.8	Byron city
0	0	0	0	(X)	0	0	0	0	(X)	(X)	Houston County (part)
321	164	49	2,353	91.8	3,400	1,819	534	314	24.6	11.8	Peach County (part)
21	19	6	191	176.4	453	153	46	32	14.2	8.7	Cadwell town, Laurens County
721	437	152	5,081	89.1	7,016	3,756	1,310	807	27.0	13.6	Cairo city, Grady County
1,021	619	244	7,985	96.0	11,325	5,854	1,884	1,159	27.6	12.0	Calhoun city, Gordon County
16	12	2	79	103.8	123	64	30	21	23.6	18.6	Calvary CDP, Grady County
13	6	4	75	84.0	115	62	23	16	16.7	16.7	Camak town, Warren County
350	239	109	2,854	87.8	3,844	2,139	698	458	28.3	13.0	Camilla city, Mitchell County
2,225	781	262	12,205	88.7	17,920	9,763	3,268	1,959	22.2	14.2	Candler-McAfee CDP, DeKalb County
77	46	7	417	92.8	613	315	130	73	23.8	16.2	Canon city
71	41	6	394	93.1	575	295	118	66	24.4	15.5	Franklin County (part)
6	5	1	23	87.0	38	20	12	7	11.6	27.9	Hart County (part)
10	3	3	36	97.2	56	30	16	12	21.1	22.5	Canochee CDP, Emanuel County
1,225	617	326	11,670	96.7	16,148	8,369	2,168	1,314	29.7	9.4	Canton city, Cherokee County
27	8	3	118	116.1	193	94	38	21	24.3	14.9	Carl town, Barrow County
23	21	5	136	91.2	214	116	49	35	17.7	18.8	Carlton city, Madison County
44	44	15	260	121.9	464	219	103	64	19.6	17.9	Carnesville city, Franklin County
1,220	787	409	12,809	90.4	19,406	10,362	2,416	1,553	20.4	9.9	Carrollton city, Carroll County
1,304	906	394	10,170	94.0	14,559	7,608	2,604	1,645	26.2	13.2	Cartersville city, Bartow County
116	72	25	628	91.1	906	478	213	123	24.5	17.8	Cave Spring city, Floyd County
20	12	3	155	84.5	209	115	35	26	26.9	12.2	Cecil city, Cook County
6	3	1	38	94.7	59	29	10	5	20.3	13.5	Cedar Springs CDP, Early County
696	491	247	4,961	96.5	6,882	3,603	1,434	939	29.4	14.7	Cedartown city, Polk County
590	262	77	3,667	94.9	5,437	2,837	929	518	23.9	13.0	Centerville city, Houston County
41	12	10	214	90.7	308	152	63	33	24.5	15.4	Centralhatchee town, Heard County
282	153	45	3,647	171.2	7,977	2,812	480	276	19.4	4.9	Chamblee city, DeKalb County
371	233	87	2,279	88.6	3,220	1,772	691	453	25.1	16.1	Chatsworth city, Murray County
226	112	45	1,185	100.7	1,891	964	383	201	20.5	16.1	Chattahoochee Hills city, Fulton County
399	224	72	1,954	96.8	3,051	1,581	695	388	20.7	18.1	Chattanooga Valley CDP, Walker County
27	15	9	165	107.3	271	133	51	26	20.8	14.9	Chauncey city, Dodge County
23	9	1	57	108.8	102	51	33	17	14.3	27.7	Cherry Log CDP, Gilmer County
39	28	1	195	718.5	1,521	157	68	37	4.7	4.3	Chester town, Dodge County
240	134	46	1,599	93.9	2,273	1,204	420	243	26.7	17.5	Chickamauga city, Walker County
140	128	41	918	88.8	1,375	728	309	191	20.7	13.8	Clarksville city, Habersham County
202	76	21	3,831	97.2	5,376	2,795	299	158	28.8	4.0	Clarkston city, DeKalb County
193	161	71	1,473	86.4	2,111	1,165	425	297	23.1	15.5	Claxton city, Evans County
231	137	62	1,051	94.8	1,584	831	430	252	22.6	21.0	Clayton city, Rabun County
68	46	12	440	98.9	640	330	126	73	26.9	14.4	Clermont town, Hall County
258	173	49	1,898	79.7	2,531	1,428	480	321	25.8	14.1	Cleveland city, White County
33	16	14	140	100.0	213	110	63	39	23.9	22.5	Climax city, Decatur County
39	38	10	179	96.1	292	152	87	53	16.8	24.8	Cobbtown city, Tattall County
344	207	116	2,800	83.9	4,034	2,257	667	438	21.7	13.0	Cochran city, Bleckley County
49	30	9	349	89.4	509	266	88	48	23.0	13.3	Cohutta city, Whitfield County
49	42	7	309	91.6	441	239	98	54	25.5	16.6	Colbert city, Madison County
7	6	4	69	84.1	99	54	17	9	22.0	13.4	Coleman CDP, Randolph County
565	194	133	7,348	89.7	9,842	5,314	892	551	29.4	6.4	College Park city
20	7	1	673	89.0	828	438	28	18	34.9	2.2	Clayton County (part)
545	187	132	6,675	89.8	9,014	4,876	864	533	28.9	6.8	Fulton County (part)
57	29	7	317	84.2	414	232	93	54	29.1	15.9	Collins city, Tattall County
159	138	90	1,105	80.3	1,529	847	387	253	23.2	19.4	Colquitt city, Miller County
11,465	7,807	2,810	99,015	91.8	141,287	75,001	22,082	13,658	25.6	11.6	Columbus city, Muscogee County
104	57	16	604	86.4	867	468	177	108	23.0	15.7	Comer city, Madison County
540	344	197	3,513	86.3	4,908	2,674	1,081	691	25.0	16.5	Commerce city, Jackson County
25	12	7	202	85.6	260	143	44	30	30.7	11.7	Concord city, Pike County
281	115	35	3,155	97.4	4,295	2,191	431	255	31.0	6.9	Conley CDP, Clayton County
667	488	336	8,315	82.7	10,736	6,142	1,491	1,012	29.3	9.8	Conyers city, Rockdale County
40	19	11	269	95.2	409	214	70	45	22.1	13.3	Coolidge city, Thomas County

Table 2.  
**Age and Sex: 2010—Con.**

[For information on confidentiality protection, nonsampling error, and definitions, see Selected Appendixes at <www.census.gov/prod/cen2010/cph-1-a.pdf>]

State County Place	Total population	Median age	Age								
			Under 5 years	5 to 17 years	18 to 20 years	21 to 24 years	25 to 34 years	35 to 44 years	45 to 54 years	55 to 59 years	60 to 64 years
<b>PLACE—Con.</b>											
Cordele city, Crisp County.....	11,147	32.9	1,033	2,309	489	577	1,410	1,238	1,341	663	582
Cornelia city, Habersham County.....	4,160	31.9	421	819	160	250	580	490	440	204	204
Country Club Estates CDP, Glynn County...	8,545	33.7	657	1,610	352	556	1,225	1,107	1,109	464	446
Covington city, Newton County.....	13,118	34.7	1,085	2,408	566	773	1,774	1,689	1,722	654	664
Crawford city, Oglethorpe County.....	832	43.4	59	147	36	33	66	91	119	40	58
Crawfordville city, Taliaferro County.....	534	45.7	32	82	19	20	39	66	95	38	38
Crooked Creek CDP, Putnam County.....	639	47.8	30	82	19	32	48	81	114	57	51
Culloden city, Monroe County.....	175	46.5	7	23	5	10	14	22	25	12	14
Cumming city, Forsyth County.....	5,430	36.4	408	802	211	350	849	772	588	212	225
Cusseta-Chattahoochee County unified government, Chattahoochee County.....	11,267	24.0	1,071	1,982	1,217	1,747	2,401	1,268	709	217	235
Cuthbert city, Randolph County.....	3,873	39.8	258	613	229	200	438	396	554	272	236
Dacula city, Gwinnett County.....	4,442	35.2	291	971	195	194	557	752	695	237	181
Dahlonega city, Lumpkin County.....	5,242	22.6	166	404	1,496	913	450	294	423	199	216
Daisy city, Evans County.....	129	42.2	13	18	1	9	12	18	14	12	9
Dallas city, Paulding County.....	11,544	30.9	1,131	2,301	455	654	2,057	1,708	1,291	456	400
Dalton city, Whitfield County.....	33,128	31.3	3,002	6,768	1,575	2,012	4,902	4,631	3,791	1,541	1,357
Damascus city, Early County.....	254	40.3	12	55	14	6	23	42	37	12	13
Danielsville city, Madison County.....	560	37.9	32	99	18	16	94	75	88	28	21
Danville town.....	238	46.0	12	38	12	8	18	28	44	7	19
Twigg County (part).....	209	47.8	9	33	11	7	12	23	39	7	19
Wilkinson County (part).....	29	27.5	3	5	1	1	6	5	5	0	0
Darien city, McIntosh County.....	1,975	39.3	134	354	80	101	213	232	302	133	103
Dasher town, Lowndes County.....	912	40.5	55	179	32	43	91	104	140	73	57
Davisboro city, Washington County.....	2,010	35.9	33	83	76	179	596	450	385	83	60
Dawson city, Terrell County.....	4,540	32.7	422	900	234	271	556	462	602	289	203
Dawsonville city, Dawson County.....	2,536	31.4	168	408	154	237	446	348	257	104	146
Dearing town, McDuffie County.....	549	41.0	40	97	26	25	76	82	82	26	33
Decatur city, DeKalb County.....	19,335	38.0	1,422	2,947	721	772	2,831	3,512	2,824	1,148	1,006
Deenwood CDP, Ware County.....	2,146	39.0	132	409	80	96	251	271	315	151	138
Deepstep town, Washington County.....	131	46.3	3	21	2	6	14	18	20	12	7
Demorest city, Habersham County.....	1,823	25.7	108	219	334	229	217	167	145	71	76
Denton city, Jeff Davis County.....	250	45.8	14	39	11	9	23	24	49	23	15
De Soto city, Sumter County.....	195	40.1	12	34	9	11	23	16	29	20	10
Dewey Rose CDP, Elbert County.....	154	33.8	9	35	7	7	20	14	17	7	12
Dexter town, Laurens County.....	575	36.9	41	118	20	23	71	66	65	34	43
Dillard city, Rabun County.....	339	46.1	24	47	6	13	37	41	47	17	28
Dock Junction CDP, Glynn County.....	7,721	37.0	553	1,326	285	435	1,086	926	1,089	509	417
Doerun city, Colquitt County.....	774	37.9	59	151	23	34	103	88	107	35	37
Donalsonville city, Seminole County.....	2,650	37.1	180	540	131	125	294	294	371	144	140
Dooning town, Dooley County.....	154	42.0	16	26	8	2	15	13	24	18	7
Doraville city, DeKalb County.....	8,330	31.7	738	1,325	374	570	1,661	1,318	1,054	400	294
Douglas city, Coffee County.....	11,589	33.4	899	2,224	805	668	1,390	1,375	1,416	678	581
Douglasville city, Douglas County.....	30,961	32.7	2,533	6,231	1,238	1,708	4,934	5,355	4,091	1,536	1,220
Druid Hills CDP, DeKalb County.....	14,568	24.3	513	1,521	3,061	2,359	1,729	1,418	1,452	668	593
Dublin city, Laurens County.....	16,201	36.5	1,324	2,957	641	843	2,043	1,847	2,016	997	869
Dudley city, Laurens County.....	571	39.5	33	111	24	15	70	89	97	26	16
Duluth city, Gwinnett County.....	26,600	35.2	1,953	4,560	778	1,392	4,517	4,477	4,183	1,615	1,202
Dunwoody city, DeKalb County.....	46,267	35.7	3,375	7,432	965	2,104	8,631	7,780	5,808	2,272	2,187
Du Pont town, Clinch County.....	120	50.3	8	7	7	6	14	12	21	9	12
Dutch Island CDP, Chatham County.....	1,257	42.5	88	257	36	36	74	184	216	129	88
Eagle Grove CDP, Hart County.....	164	45.0	12	30	1	8	10	21	30	11	13
East Dublin city, Laurens County.....	2,441	34.5	205	510	107	134	275	308	334	151	110
East Ellijay city, Gilmer County.....	546	32.3	54	106	13	34	79	67	50	23	31
East Griffin CDP, Spalding County.....	1,451	34.5	123	278	72	85	177	179	217	87	73
Eastman city, Dodge County.....	4,962	36.8	362	861	279	291	576	639	574	294	280
East Newnan CDP, Coweta County.....	1,321	32.4	128	248	46	82	223	182	141	62	71
East Point city, Fulton County.....	33,712	33.1	2,676	6,065	1,528	2,100	5,488	4,656	4,532	2,099	1,643
Eatonville city, Putnam County.....	6,480	36.4	530	1,217	251	341	803	829	876	403	341
Edge Hill city, Glascock County.....	24	43.0	1	5	0	1	4	1	5	2	0
Edison city, Calhoun County.....	1,531	34.9	131	338	58	68	172	154	205	88	64
Elberton city, Elbert County.....	4,653	40.3	359	733	173	268	562	467	632	274	266
Ellaville city, Schley County.....	1,812	35.3	131	426	81	66	192	253	223	108	98
Ellenton town, Colquitt County.....	281	39.3	20	48	12	19	30	37	33	22	19
Ellijay city, Gilmer County.....	1,619	38.2	131	263	50	82	227	157	166	85	94
Emerson city, Bartow County.....	1,470	39.3	90	272	42	61	193	189	215	120	85
Empire CDP.....	393	45.5	21	49	15	24	37	48	83	23	21
Bleckley County (part).....	146	45.0	4	27	3	7	14	18	30	11	5
Dodge County (part).....	247	45.6	17	22	12	17	23	30	53	12	16
Enigma town, Berrien County.....	1,278	31.2	107	268	55	97	166	182	165	66	60
Ephesus city, Heard County.....	427	36.7	34	80	20	22	48	60	47	28	34
Epworth CDP, Fannin County.....	480	47.0	18	67	10	19	44	66	75	34	38



Table 2.  
**Age and Sex: 2010—Con.**

[For information on confidentiality protection, nonsampling error, and definitions, see Selected Appendixes at <www.census.gov/prod/cen2010/cph-1-a.pdf>]

Age—Con			Age and sex						Percent of total population		State County Place
65 to 74 years	75 to 84 years	85 years and over	All ages		18 years and over		65 years and over		Under 18 years	65 years and over	
			Female	Males per 100 females	Total	Female	Total	Female			
<b>PLACE—Con.</b>											
702	522	281	6,145	81.4	7,805	4,488	1,505	966	30.0	13.5	Cordele city, Crisp County
311	196	85	2,145	93.9	2,920	1,541	592	365	29.8	14.2	Cornelia city, Habersham County
586	335	98	4,544	88.1	6,278	3,409	1,019	594	26.5	11.9	Country Club Estates CDP, Glynn County
926	610	247	6,917	89.6	9,625	5,221	1,783	1,164	26.6	13.6	Covington city, Newton County
73	61	49	477	74.4	626	386	183	132	24.8	22.0	Crawford city, Oglethorpe County
55	32	18	296	80.4	420	239	105	65	21.3	19.7	Crawfordville city, Taliaferro County
82	35	8	328	94.8	527	266	125	60	17.5	19.6	Crooked Creek CDP, Putnam County
18	20	5	88	98.9	145	71	43	23	17.1	24.6	Culloden city, Monroe County
383	348	282	2,780	95.3	4,220	2,223	1,013	724	22.3	18.7	Cumming city, Forsyth County
Cusseta-Chattahoochee County unified											
267	124	29	4,228	166.5	8,214	2,723	420	224	27.1	3.7	government, Chattahoochee County
320	231	126	2,156	79.6	3,002	1,736	677	455	22.5	17.5	Cuthbert city, Randolph County
222	130	17	2,257	96.8	3,180	1,642	369	211	28.4	8.3	Dacula city, Gwinnett County
380	216	85	2,664	96.8	4,672	2,393	681	403	10.9	13.0	Dahlonega city, Lumpkin County
14	8	1	66	95.5	98	50	23	12	24.0	17.8	Daisy city, Evans County
524	367	200	6,307	83.0	8,112	4,630	1,091	762	29.7	9.5	Dallas city, Paulding County
1,844	1,173	532	16,795	97.2	23,358	11,948	3,549	2,181	29.5	10.7	Dalton city, Whitfield County
18	16	6	130	95.4	187	102	40	24	26.4	15.7	Damascus city, Early County
54	27	8	297	88.6	429	231	89	52	23.4	15.9	Danielsville city, Madison County
Danville town											
19	21	12	125	90.4	188	102	52	32	21.0	21.8	Danville town
17	20	12	111	88.3	167	91	49	30	20.1	23.4	Twiggs County (part)
2	1	0	14	107.1	21	11	3	2	27.6	10.3	Wilkinson County (part)
Darien city, McIntosh County											
198	101	24	1,065	85.4	1,487	823	323	184	24.7	16.4	Darien city, McIntosh County
82	49	7	457	99.6	678	348	138	65	25.7	15.1	Dasher town, Lowndes County
40	19	6	253	694.5	1,894	192	65	33	5.8	3.2	Davisboro city, Washington County
301	197	103	2,479	83.1	3,218	1,850	601	388	29.1	13.2	Dawson city, Terrell County
189	61	18	1,244	103.9	1,960	966	268	141	22.7	10.6	Dawsonville city, Dawson County
58	23	12	297	84.8	412	223	93	56	25.0	16.9	Dearing town, McDuffie County
1,091	704	357	10,904	77.3	14,966	8,739	2,152	1,433	22.6	11.1	Decatur city, DeKalb County
164	106	33	1,136	88.9	1,605	851	303	180	25.2	14.1	Deenwood CDP, Ware County
14	11	3	67	95.5	107	54	28	16	18.3	21.4	Deepstep town, Washington County
128	71	58	1,013	80.0	1,496	857	257	157	17.9	14.1	Demorest city, Habersham County
28	12	3	116	115.5	197	93	43	22	21.2	17.2	Denton city, Jeff Davis County
De Soto city, Sumter County											
15	14	2	99	97.0	149	73	31	19	23.6	15.9	De Soto city, Sumter County
10	13	3	78	97.4	110	56	26	12	28.6	16.9	Dewy Rose CDP, Elbert County
46	36	12	301	91.0	416	223	94	61	27.7	16.3	Dexter town, Laurens County
55	14	10	173	96.0	268	139	79	47	20.9	23.3	Dillard city, Rabun County
640	345	110	4,027	91.7	5,842	3,095	1,095	639	24.3	14.2	Dock Junction CDP, Glynn County
81	46	10	426	81.7	564	322	137	88	27.1	17.7	Doerun city, Colquitt County
194	147	90	1,483	78.7	1,930	1,119	431	291	27.2	16.3	Donalsonville city, Seminole County
18	5	2	74	108.1	112	56	25	15	27.3	16.2	Dooning town, Dooly County
353	183	60	3,769	121.0	6,267	2,778	596	331	24.8	7.2	Doraville city, DeKalb County
803	506	244	6,285	84.4	8,466	4,695	1,553	1,024	26.9	13.4	Douglas city, Coffee County
1,334	577	204	16,482	87.8	22,197	12,108	2,115	1,311	28.3	6.8	Douglasville city, Douglas County
Druid Hills CDP, DeKalb County											
613	384	257	7,588	92.0	12,534	6,630	1,254	766	14.0	8.6	Druid Hills CDP, DeKalb County
1,221	936	507	8,918	81.7	11,920	6,760	2,664	1,708	26.4	16.4	Dublin city, Laurens County
56	25	9	302	89.1	427	236	90	53	25.2	15.8	Dudley city, Laurens County
1,172	542	209	13,876	91.7	20,087	10,690	1,923	1,172	24.5	7.2	Duluth city, Gwinnett County
3,182	1,806	725	23,997	92.8	35,460	18,689	5,713	3,186	23.4	12.3	Dunwoody city, DeKalb County
15	7	2	54	122.2	105	47	24	15	12.5	20.0	Du Pont town, Clinch County
91	49	9	650	93.4	912	474	149	72	27.4	11.9	Dutch Island CDP, Chatham County
21	6	1	80	105.0	122	64	28	17	25.6	17.1	Eagle Grove CDP, Hart County
196	82	29	1,334	83.0	1,726	955	307	182	29.3	12.6	East Dublin city, Laurens County
49	27	13	302	80.8	386	216	89	53	29.3	16.3	East Ellijay city, Gilmer County
97	50	13	741	95.8	1,050	550	160	88	27.6	11.0	East Griffin CDP, Spalding County
Eastman city, Dodge County											
412	265	129	2,625	89.0	3,739	2,031	806	524	24.6	16.2	Eastman city, Dodge County
86	37	15	644	105.1	945	456	138	80	28.5	10.4	East Newnan CDP, Coweta County
1,822	807	296	17,718	90.3	24,971	13,440	2,925	1,789	25.9	8.7	East Point city, Fulton County
498	274	117	3,489	85.7	4,733	2,606	889	546	27.0	13.7	Eatonton city, Putnam County
2	2	1	13	84.6	18	9	5	3	25.0	20.8	Edge Hill city, Glascock County
76	96	81	870	76.0	1,062	659	253	190	30.6	16.5	Edison city, Calhoun County
405	336	178	2,597	79.2	3,561	2,031	919	595	23.5	19.8	Elberton city, Elbert County
149	67	18	976	85.7	1,255	692	234	152	30.7	12.9	Ellaville city, Schley County
22	14	5	145	93.8	213	113	41	23	24.2	14.6	Ellenton town, Colquitt County
152	117	95	873	85.5	1,225	669	364	256	24.3	22.5	Ellijay city, Gilmer County
130	55	18	725	102.8	1,108	563	203	112	24.6	13.8	Emerson city, Bartow County
Empire CDP											
50	14	8	196	100.5	323	171	72	43	17.8	18.3	Empire CDP
20	6	1	70	108.6	115	61	27	16	21.2	18.5	Bleckley County (part)
30	8	7	126	96.0	208	110	45	27	15.8	18.2	Dodge County (part)
Enigma town, Berrien County											
66	34	12	628	103.5	903	453	112	68	29.3	8.8	Enigma town, Berrien County
30	15	9	212	101.4	313	157	54	28	26.7	12.6	Ephesus city, Heard County
49	46	14	242	98.3	395	205	109	59	17.7	22.7	Epworth CDP, Fannin County

Table 2.  
**Age and Sex: 2010—Con.**

[For information on confidentiality protection, nonsampling error, and definitions, see Selected Appendixes at <www.census.gov/prod/cen2010/cph-1-a.pdf>]

State County Place	Total population	Median age	Age								
			Under 5 years	5 to 17 years	18 to 20 years	21 to 24 years	25 to 34 years	35 to 44 years	45 to 54 years	55 to 59 years	60 to 64 years
<b>PLACE—Con.</b>											
Eton city, Murray County.....	910	27.7	84	233	49	52	145	135	104	27	26
Euharlee city, Bartow County.....	4,136	32.5	294	1,107	167	152	495	751	595	201	143
Evans CDP, Columbia County.....	29,011	39.4	1,706	6,487	1,110	931	2,420	4,463	5,009	2,140	1,566
Experiment CDP, Spalding County.....	2,894	35.9	241	507	123	151	393	326	379	175	184
Fairburn city, Fulton County.....	12,950	32.0	1,026	2,894	456	645	2,110	2,003	1,714	683	525
Fairmount city, Gordon County.....	720	42.5	48	116	31	30	71	90	109	47	54
Fair Oaks CDP, Cobb County.....	8,225	28.5	978	1,556	340	591	1,706	1,259	885	296	232
Fairview CDP, Walker County.....	6,769	40.1	417	1,129	238	291	853	868	990	479	451
Fargo city, Clinch County.....	321	41.4	19	61	14	16	30	37	58	15	24
Fayetteville city, Fayette County.....	15,945	39.9	810	3,454	571	595	1,463	2,460	2,533	986	834
Fitzgerald city.....	9,053	34.7	840	1,702	372	485	1,155	1,036	1,171	536	464
Ben Hill County (part).....	9,053	34.7	840	1,702	372	485	1,155	1,036	1,171	536	464
Irwin County (part).....	0	0.0	0	0	0	0	0	0	0	0	0
Flemington city, Liberty County.....	743	37.2	47	151	44	36	68	142	142	37	27
Flovilla city, Butts County.....	653	35.8	53	116	30	34	87	91	74	49	47
Flowers Branch city, Hall County.....	5,679	33.2	516	1,040	178	299	981	973	700	279	277
Folkston city, Charlton County.....	2,502	38.4	215	444	120	117	256	320	375	154	135
Forest Park city, Clayton County.....	18,468	31.4	1,778	3,407	822	1,136	3,085	2,622	2,450	863	696
Forsyth city, Monroe County.....	3,788	40.6	245	634	159	169	434	461	541	268	243
Fort Gaines city, Clay County.....	1,107	37.7	99	209	50	57	119	81	125	93	75
Fort Oglethorpe city.....	9,263	38.9	559	1,487	351	529	1,262	1,096	1,126	557	529
Catoosa County (part).....	9,013	38.5	549	1,460	341	525	1,236	1,075	1,106	539	518
Walker County (part).....	250	57.2	10	27	10	4	26	21	20	18	11
Fort Stewart CDP, Liberty County.....	4,924	21.7	636	697	875	1,110	1,036	442	106	11	5
Fort Valley city, Peach County.....	9,815	22.6	699	1,431	2,196	1,099	1,091	756	908	438	343
Franklin city, Heard County.....	993	40.0	70	189	25	46	106	108	133	69	50
Franklin Springs city, Franklin County.....	952	23.0	36	75	242	172	90	53	73	29	32
Funston city, Colquitt County.....	449	31.9	40	100	22	14	68	66	50	19	22
Gainesville city, Hall County.....	33,804	28.5	3,419	6,857	1,874	2,547	5,657	4,221	3,091	1,254	1,317
Garden City city, Chatham County.....	8,778	35.3	702	1,425	334	565	1,331	1,162	1,253	536	437
Garfield city, Emanuel County.....	201	42.1	7	29	12	10	24	25	37	16	9
Gay town, Meriwether County.....	89	43.8	4	13	1	1	12	16	11	7	10
Geneva town, Talbot County.....	105	52.1	2	12	3	4	10	8	21	11	13
Georgetown CDP, Chatham County.....	11,823	31.0	899	1,972	498	1,138	2,130	1,561	1,640	646	466
Georgetown-Quitman County unified government, Quitman County.....	2,513	46.4	133	381	92	103	217	287	316	193	237
Gibson city, Glascock County.....	663	46.5	35	119	12	23	65	66	85	39	33
Gillsville city.....	235	40.1	17	47	8	6	19	34	33	20	13
Banks County (part).....	28	52.0	3	4	0	0	1	4	4	3	1
Hall County (part).....	207	39.8	14	43	8	6	15	33	29	17	12
Girard town, Burke County.....	156	39.4	15	22	6	7	20	20	20	14	7
Glenville city, Tattnall County.....	3,569	39.6	247	597	119	167	450	431	467	228	212
Glenwood city, Wheeler County.....	747	40.7	57	135	18	31	82	77	102	45	49
Good Hope city, Walton County.....	274	44.5	18	35	10	7	41	28	35	15	19
Gordon city, Wilkinson County.....	2,017	38.6	168	377	83	109	215	221	271	154	117
Graham city, Appling County.....	291	37.9	18	62	8	9	30	47	40	18	25
Grantville city, Coweta County.....	3,041	29.7	328	666	121	146	556	439	330	138	112
Gray city, Jones County.....	3,276	34.5	246	682	122	130	482	452	423	157	141
Grayson city, Gwinnett County.....	2,666	39.8	164	574	93	77	235	429	466	182	166
Greensboro city, Greene County.....	3,359	33.6	278	634	132	186	516	386	391	226	152
Greenville city, Meriwether County.....	876	32.6	78	187	43	39	108	105	109	44	45
Gresham Park CDP, DeKalb County.....	7,432	35.5	537	1,264	333	393	1,138	932	964	509	533
Griffin city, Spalding County.....	23,643	33.8	2,011	4,402	1,005	1,365	3,407	3,052	3,014	1,295	1,147
Grovetown city, Columbia County.....	11,216	28.7	1,128	2,526	441	665	2,186	1,794	1,230	384	289
Gumbranch city, Liberty County.....	264	38.2	23	39	12	11	32	37	40	23	16
Gumlog CDP, Franklin County.....	2,146	47.8	126	292	51	73	201	247	338	185	176
Guyton city, Effingham County.....	1,684	32.6	158	372	56	71	257	226	199	87	79
Hagan city, Evans County.....	996	35.3	85	191	33	50	137	123	123	60	60
Hahira city, Lowndes County.....	2,737	30.1	246	637	111	131	477	428	268	106	83
Hamilton city, Harris County.....	1,016	32.0	62	214	51	57	180	177	115	63	35
Hampton city, Henry County.....	6,987	31.5	602	1,693	274	302	1,029	1,168	893	278	269
Hannahs Mill CDP, Upson County.....	3,298	39.1	214	495	163	170	432	429	454	217	197
Hapeville city, Fulton County.....	6,373	33.0	548	998	251	442	1,137	1,001	874	350	269
Haralson town.....	166	36.7	13	24	11	13	19	19	30	12	6
Coweta County (part).....	160	36.5	13	23	11	13	18	18	30	11	6
Meriwether County (part).....	6	46.5	0	1	0	0	1	1	0	1	0
Hardwick CDP, Baldwin County.....	3,930	36.1	296	664	197	273	492	435	617	248	224
Harlem city, Columbia County.....	2,666	34.7	210	553	101	138	340	361	348	151	122
Harrison town, Washington County.....	489	33.4	36	109	18	28	58	51	68	31	27

Table 2.  
**Age and Sex: 2010—Con.**

[For information on confidentiality protection, nonsampling error, and definitions, see Selected Appendixes at <www.census.gov/prod/cen2010/cph-1-a.pdf>]

Age—Con			Age and sex						Percent of total population		State County Place
65 to 74 years	75 to 84 years	85 years and over	All ages		18 years and over		65 years and over		Under 18 years	65 years and over	
			Female	Males per 100 females	Total	Female	Total	Female			
<b>PLACE—Con.</b>											
39	11	5	449	102.7	593	308	55	37	34.8	6.0	Eton city, Murray County
162	58	11	2,066	100.2	2,735	1,423	231	122	33.9	5.6	Euharlee city, Bartow County
1,741	917	521	15,097	92.2	20,818	11,024	3,179	1,798	28.2	11.0	Evans CDP, Columbia County
228	127	60	1,504	92.4	2,146	1,141	415	226	25.8	14.3	Experiment CDP, Spalding County
535	256	103	6,927	86.9	9,030	4,977	894	510	30.3	6.9	Fairburn city, Fulton County
70	43	11	376	91.5	556	292	124	70	22.8	17.2	Fairmount city, Gordon County
209	129	44	3,761	118.7	5,691	2,513	382	217	30.8	4.6	Fair Oaks CDP, Cobb County
625	354	74	3,488	94.1	5,223	2,723	1,053	602	22.8	15.6	Fairview CDP, Walker County
36	10	1	154	108.4	241	119	47	23	24.9	14.6	Fargo city, Clinch County
1,092	749	398	8,679	83.7	11,681	6,515	2,239	1,399	26.7	14.0	Fayetteville city, Fayette County
681	421	190	4,865	86.1	6,511	3,626	1,292	828	28.1	14.3	Fitzgerald city
681	421	190	4,865	86.1	6,511	3,626	1,292	828	28.1	14.3	Ben Hill County (part)
0	0	0	0	(X)	0	0	0	0	(X)	(X)	Irwin County (part)
38	7	4	379	96.0	545	279	49	19	26.6	6.6	Flemington city, Liberty County
51	14	7	322	102.8	484	250	72	42	25.9	11.0	Flovilla city, Butts County
297	111	28	2,954	92.2	4,123	2,191	436	240	27.4	7.7	Flowery Branch city, Hall County
201	123	42	1,317	90.0	1,843	1,003	366	209	26.3	14.6	Folkston city, Charlton County
869	531	209	8,817	109.5	13,283	6,351	1,609	968	28.1	8.7	Forest Park city, Clayton County
317	205	112	2,143	76.8	2,909	1,700	634	430	23.2	16.7	Forsyth city, Monroe County
91	74	34	626	76.8	799	459	199	122	27.8	18.0	Fort Gaines city, Clay County
790	650	327	5,125	80.7	7,217	4,129	1,767	1,185	22.1	19.1	Fort Oglethorpe city
773	616	275	4,962	81.6	7,004	3,986	1,664	1,100	22.3	18.5	Catoosa County (part)
17	34	52	163	53.4	213	143	103	85	14.8	41.2	Walker County (part)
5	0	1	1,861	164.6	3,591	1,190	6	3	27.1	0.1	Fort Stewart CDP, Liberty County
466	271	117	5,292	85.5	7,685	4,276	854	563	21.7	8.7	Fort Valley city, Peach County
90	71	36	555	78.9	734	427	197	123	26.1	19.8	Franklin city, Heard County
77	57	16	495	92.3	841	443	150	89	11.7	15.8	Franklin Springs city, Franklin County
25	18	5	236	90.3	309	169	48	31	31.2	10.7	Funston city, Colquitt County
1,611	1,233	723	17,641	91.6	23,528	12,771	3,567	2,279	30.4	10.6	Gainesville city, Hall County
597	322	114	4,360	101.3	6,651	3,331	1,033	577	24.2	11.8	Garden City city, Chatham County
15	14	3	89	125.8	165	76	32	19	17.9	15.9	Garfield city, Emanuel County
2	6	6	47	89.4	72	40	14	12	19.1	15.7	Gay town, Meriwether County
11	5	5	56	87.5	91	49	21	15	13.3	20.0	Geneva town, Talbot County
577	240	56	6,053	95.3	8,952	4,656	873	464	24.3	7.4	Georgetown CDP, Chatham County
325	186	43	1,313	91.4	1,999	1,045	554	296	20.5	22.0	Georgetown-Quitman County unified government, Quitman County
74	62	50	395	67.8	509	309	186	135	23.2	28.1	Gibson city, Glascock County
15	18	5	110	113.6	171	78	38	18	27.2	16.2	Gillsville city
3	4	1	12	133.3	21	9	8	4	25.0	28.6	Banks County (part)
12	14	4	98	111.2	150	69	30	14	27.5	14.5	Hall County (part)
15	8	2	88	77.3	119	69	25	15	23.7	16.0	Girard town, Burke County
345	220	86	1,962	81.9	2,725	1,540	651	417	23.6	18.2	Glennville city, Tattnall County
71	47	33	419	78.3	555	318	151	97	25.7	20.2	Glennwood city, Wheeler County
41	22	3	151	81.5	221	121	66	39	19.3	24.1	Good Hope city, Walton County
169	96	37	1,083	86.2	1,472	820	302	187	27.0	15.0	Gordon city, Wilkinson County
23	6	5	129	125.6	211	98	34	20	27.5	11.7	Graham city, Appling County
131	47	27	1,556	95.4	2,047	1,073	205	120	32.7	6.7	Grantville city, Coweta County
216	156	69	1,750	87.2	2,348	1,279	441	295	28.3	13.5	Gray city, Jones County
171	81	28	1,375	93.9	1,928	1,020	280	158	27.7	10.5	Grayson city, Gwinnett County
251	138	69	1,757	91.2	2,447	1,317	458	288	27.2	13.6	Greensboro city, Greene County
63	35	20	496	76.6	611	351	118	83	30.3	13.5	Greenville city, Meriwether County
568	214	47	3,995	86.0	5,631	3,081	829	476	24.2	11.2	Gresham Park CDP, DeKalb County
1,496	1,032	417	12,511	89.0	17,230	9,350	2,945	1,871	27.1	12.5	Griffin city, Spalding County
363	185	25	5,653	98.4	7,562	3,911	573	351	32.6	5.1	Grovetown city, Columbia County
20	8	3	127	107.9	202	104	31	16	23.5	11.7	Gumbranch city, Liberty County
312	122	23	1,087	97.4	1,728	874	457	250	19.5	21.3	Gumlog CDP, Franklin County
105	59	15	879	91.6	1,154	605	179	98	31.5	10.6	Guyton city, Effingham County
76	48	10	513	94.2	720	370	134	71	27.7	13.5	Hagan city, Evans County
153	75	22	1,475	85.6	1,854	1,004	250	148	32.3	9.1	Hahira city, Lowndes County
35	16	11	443	129.3	740	307	62	41	27.2	6.1	Hamilton city, Harris County
279	166	34	3,663	90.7	4,992	2,558	479	285	32.8	6.9	Hampton city, Henry County
310	173	44	1,600	106.1	2,589	1,261	527	289	21.5	16.0	Hannahs Mill CDP, Upson County
261	151	91	3,016	111.3	4,827	2,279	503	301	24.3	7.9	Hapeville city, Fulton County
17	2	0	75	121.3	129	60	19	9	22.3	11.4	Haralson town
15	2	0	71	125.4	124	57	17	8	22.5	10.6	Coweta County (part)
2	0	0	4	50.0	5	3	2	1	16.7	33.3	Meriwether County (part)
280	136	68	2,138	83.8	2,970	1,647	484	321	24.4	12.3	Hardwick CDP, Baldwin County
183	113	46	1,403	90.0	1,903	1,036	342	214	28.6	12.8	Harlem city, Columbia County
40	18	5	261	87.4	344	188	63	39	29.7	12.9	Harrison town, Washington County

Table 2.  
**Age and Sex: 2010—Con.**

[For information on confidentiality protection, nonsampling error, and definitions, see Selected Appendixes at <www.census.gov/prod/cen2010/cph-1-a.pdf>]

State County Place	Total population	Median age	Age								
			Under 5 years	5 to 17 years	18 to 20 years	21 to 24 years	25 to 34 years	35 to 44 years	45 to 54 years	55 to 59 years	60 to 64 years
<b>PLACE—Con.</b>											
Hartwell city, Hart County.....	4,469	42.4	314	715	172	193	457	503	536	271	298
Hawkinsville city, Pulaski County.....	4,589	39.2	242	603	143	248	763	691	694	279	262
Hazlehurst city, Jeff Davis County.....	4,226	34.9	361	805	198	223	532	499	504	258	253
Helen city, White County.....	510	53.2	18	64	19	18	42	33	83	47	58
Helena city.....	2,883	34.1	123	327	120	227	701	514	368	154	87
Telfair County (part).....	2,881	34.1	123	327	120	227	701	514	368	154	87
Wheeler County (part).....	2	68.5	0	0	0	0	0	0	0	0	0
Henderson CDP, Chatham County.....	1,647	33.8	121	205	42	140	350	233	206	100	93
Hephzibah city, Richmond County.....	4,011	38.5	259	786	179	175	446	548	675	248	229
Heron Bay CDP.....	3,384	33.8	288	828	121	93	429	695	417	153	133
Henry County (part).....	2,984	32.7	263	772	119	85	375	643	359	128	86
Spalding County (part).....	400	45.8	25	56	2	8	54	52	58	25	47
Hiwassee city, Towns County.....	880	68.2	12	71	8	18	41	57	65	49	62
Higgston town, Montgomery County.....	323	33.6	24	70	6	22	42	44	48	13	18
Hilltop CDP, Pike County.....	262	49.5	11	51	9	4	20	20	44	27	28
Hiltonia town, Screven County.....	342	39.8	16	55	28	24	32	40	51	28	20
Hinesville city, Liberty County.....	33,437	28.2	3,436	6,810	1,533	2,765	5,737	4,069	4,452	1,727	1,130
Hiram city, Paulding County.....	3,546	33.3	317	678	108	145	625	606	428	170	153
Hoboken city, Brantley County.....	528	38.7	38	99	28	27	43	76	63	27	36
Hogansville city, Troup County.....	3,060	34.5	250	593	156	165	390	332	409	225	149
Holly Springs city, Cherokee County.....	9,189	32.8	874	1,827	248	366	1,653	1,732	1,124	397	359
Homeland city, Charlton County.....	910	35.3	80	186	37	41	106	131	135	41	43
Homer town, Banks County.....	1,141	35.9	84	228	57	59	133	163	147	70	60
Homerville city, Clinch County.....	2,456	35.2	234	469	94	142	284	277	309	161	140
Hoschtown city, Jackson County.....	1,377	39.9	91	245	41	68	152	193	216	64	95
Howard CDP, Taylor County.....	110	44.5	2	24	5	6	5	13	28	2	8
Hull city, Madison County.....	198	31.0	10	49	12	5	34	23	19	9	18
Ideal city, Macon County.....	499	49.4	25	64	19	16	34	60	82	49	38
Ila city, Madison County.....	337	41.5	31	63	7	4	39	43	45	28	23
Indian Springs CDP, Catoosa County.....	2,241	37.2	135	462	84	97	273	341	310	132	124
Iron City town, Seminole County.....	310	45.0	20	53	5	11	34	32	35	31	23
Irondale CDP, Clayton County.....	7,446	30.5	635	1,801	345	407	1,020	1,219	1,067	326	253
Irwinton city, Wilkinson County.....	589	39.4	35	98	24	31	71	77	94	37	35
Isle of Hope CDP, Chatham County.....	2,402	48.1	129	358	77	71	220	240	436	226	185
Ivey city, Wilkinson County.....	981	39.4	71	176	31	45	125	98	165	67	65
Jackson city, Butts County.....	5,045	37.3	359	856	205	276	693	552	652	288	257
Jacksonville city, Telfair County.....	140	45.3	8	20	6	6	10	18	21	13	16
Jakin city, Early County.....	155	38.7	10	23	6	13	16	23	18	20	7
Jasper city, Pickens County.....	3,684	37.1	274	680	128	182	461	483	476	192	199
Jefferson city, Jackson County.....	9,432	33.4	776	2,140	274	381	1,368	1,505	1,144	391	379
Jeffersonville city, Twiggs County.....	1,035	46.8	58	140	24	51	96	120	161	92	73
Jenkinsburg city, Butts County.....	370	33.2	39	70	17	25	47	57	36	29	20
Jersey city, Walton County.....	137	40.3	11	18	9	8	17	13	20	9	15
Jesup city, Wayne County.....	10,214	37.2	768	1,486	312	530	1,659	1,607	1,440	609	488
Johns Creek city, Fulton County.....	76,728	38.4	4,636	19,008	2,270	2,099	6,506	13,739	15,196	4,788	3,362
Jonesboro city, Clayton County.....	4,724	32.8	229	600	324	446	939	733	651	257	175
Junction City town, Talbot County.....	177	43.9	7	32	8	4	17	23	40	19	9
Kennesaw city, Cobb County.....	29,783	32.3	2,218	5,821	1,222	1,949	4,896	5,000	4,046	1,336	1,116
Keysville city, Burke County.....	332	46.3	20	39	18	26	24	35	43	13	19
Kings Bay Base CDP, Camden County.....	1,777	21.4	156	186	453	571	299	90	10	1	8
Kingsland city, Camden County.....	15,946	29.4	1,437	3,412	672	1,118	2,582	2,276	2,070	692	593
Kingston city, Bartow County.....	637	41.7	35	110	22	21	71	83	98	63	33
Kite city, Johnson County.....	241	43.5	10	43	6	11	18	39	34	25	12
Knoxville CDP, Crawford County.....	69	45.3	4	10	1	3	6	10	9	4	7
LaFayette city, Walker County.....	7,121	38.4	498	1,216	248	371	928	888	897	455	436
LaGrange city, Troup County.....	29,588	33.0	2,450	5,684	1,545	1,896	3,877	3,667	3,696	1,626	1,370
Lake City city, Clayton County.....	2,612	36.0	147	399	164	253	319	284	310	150	124
Lakeland city, Lanier County.....	3,366	32.2	304	603	145	227	515	418	404	149	159
Lake Park city, Lowndes County.....	733	37.9	65	137	20	26	88	105	99	52	43
Lakeview CDP.....	4,839	39.5	299	776	201	241	611	636	651	326	290
Catoosa County (part).....	3,900	39.1	236	656	164	176	496	528	522	249	232
Walker County (part).....	939	42.2	63	120	37	65	115	108	129	77	58
Lakeview Estates CDP, Rockdale County.....	2,695	24.3	376	699	133	180	508	396	211	77	53
Lavonia city.....	2,156	36.0	172	402	87	106	280	257	273	115	131
Franklin County (part).....	2,156	36.0	172	402	87	106	280	257	273	115	131
Hart County (part).....	0	0.0	0	0	0	0	0	0	0	0	0
Lawrenceville city, Gwinnett County.....	28,546	32.4	2,512	6,006	1,142	1,468	4,303	4,253	3,613	1,439	1,172
Leary city, Calhoun County.....	618	48.0	24	98	20	27	53	66	105	68	66
Leesburg city, Lee County.....	2,896	30.4	266	712	91	143	439	429	336	129	106

Table 2.  
**Age and Sex: 2010—Con.**

[For information on confidentiality protection, nonsampling error, and definitions, see Selected Appendixes at <www.census.gov/prod/cen2010/cph-1-a.pdf>]

Age—Con			Age and sex						Percent of total population		State County Place
65 to 74 years	75 to 84 years	85 years and over	All ages		18 years and over		65 years and over		Under 18 years	65 years and over	
			Female	Males per 100 females	Total	Female	Total	Female			
<b>PLACE—Con.</b>											
430	368	212	2,486	79.8	3,440	1,979	1,010	683	23.0	22.6	Hartwell city, Hart County
375	201	88	3,011	52.4	3,744	2,612	664	434	18.4	14.5	Hawkinsville city, Pulaski County
337	196	60	2,208	91.4	3,060	1,650	593	361	27.6	14.0	Hazlehurst city, Jeff Davis County
88	27	13	262	94.7	428	221	128	64	16.1	25.1	Helen city, White County
153	81	28	891	223.6	2,433	669	262	172	15.6	9.1	Helena city
151	81	28	890	223.7	2,431	668	260	171	15.6	9.0	Telfair County (part)
2	0	0	1	100.0	2	1	2	1	0.0	100.0	Wheeler County (part)
108	40	9	855	92.6	1,321	678	157	82	19.8	9.5	Henderson CDP, Chatham County
304	125	37	2,107	90.4	2,966	1,580	466	255	26.1	11.6	Hephzibah city, Richmond County
183	37	7	1,763	91.9	2,268	1,207	227	117	33.0	6.7	Heron Bay CDP
128	23	3	1,560	91.3	1,949	1,036	154	78	34.7	5.2	Henry County (part)
55	14	4	203	97.0	319	171	73	39	20.3	18.3	Spalding County (part)
175	183	139	530	66.0	797	486	497	323	9.4	56.5	Hiwassee city, Towns County
24	10	2	173	86.7	229	125	36	21	29.1	11.1	Higgston town, Montgomery County
29	12	7	132	98.5	200	102	48	28	23.7	18.3	Hilltop CDP, Pike County
30	10	8	185	84.9	271	153	48	35	20.8	14.0	Hiltonia town, Screven County
1,226	431	121	17,630	89.7	23,191	12,647	1,778	1,049	30.6	5.3	Hinesville city, Liberty County
194	92	30	1,948	82.0	2,551	1,432	316	194	28.1	8.9	Hiram city, Paulding County
57	30	4	269	96.3	391	207	91	49	25.9	17.2	Hoboken city, Brantley County
207	133	51	1,635	87.2	2,217	1,236	391	235	27.5	12.8	Hogansville city, Troup County
402	157	50	4,688	96.0	6,488	3,370	609	343	29.4	6.6	Holly Springs city, Cherokee County
66	37	7	473	92.4	644	341	110	62	29.2	12.1	Homeland city, Charlton County
78	42	20	565	101.9	829	426	140	81	27.3	12.3	Homer town, Banks County
180	125	41	1,328	84.9	1,753	969	346	208	28.6	14.1	Homerville city, Clinch County
140	61	11	722	90.7	1,041	551	212	113	24.4	15.4	Hoschton city, Jackson County
8	7	2	58	89.7	84	47	17	12	23.6	15.5	Howard CDP, Taylor County
10	5	4	110	80.0	139	78	19	10	29.8	9.6	Hull city, Madison County
63	31	18	272	83.5	410	221	112	62	17.8	22.4	Ideal city, Macon County
34	14	6	174	93.7	243	133	54	31	27.9	16.0	Ila city, Madison County
163	103	17	1,138	96.9	1,644	859	283	167	26.6	12.6	Indian Springs CDP, Catoosa County
34	26	6	173	79.2	237	137	66	45	23.5	21.3	Iron City town, Seminole County
256	96	21	3,863	92.8	5,010	2,656	373	233	32.7	5.0	Irondale CDP, Clayton County
50	33	4	312	88.8	456	239	87	50	22.6	14.8	Irwinton city, Wilkinson County
235	171	54	1,273	88.7	1,915	1,034	460	265	20.3	19.2	Isle of Hope CDP, Chatham County
83	47	8	514	90.9	734	392	138	74	25.2	14.1	Ivey city, Wilkinson County
410	301	196	2,783	81.3	3,830	2,140	907	618	24.1	18.0	Jackson city, Butts County
14	4	4	75	86.7	112	58	22	15	20.0	15.7	Jacksonville city, Telfair County
14	3	2	83	86.7	122	65	19	13	21.3	12.3	Jakin city, Early County
297	200	112	2,031	81.4	2,730	1,562	609	405	25.9	16.5	Jasper city, Pickens County
653	285	136	4,886	93.0	6,516	3,490	1,074	635	30.9	11.4	Jefferson city, Jackson County
130	77	13	559	85.2	837	454	220	127	19.1	21.3	Jeffersonville city, Twiggs County
21	8	1	196	88.8	261	137	30	18	29.5	8.1	Jenkinsburg city, Butts County
12	4	1	72	90.3	108	58	17	9	21.2	12.4	Jersey city, Walton County
665	471	179	4,366	133.9	7,960	3,272	1,315	775	22.1	12.9	Jesup city, Wayne County
3,054	1,564	506	39,453	94.5	53,084	27,816	5,124	2,848	30.8	6.7	Johns Creek city, Fulton County
198	131	41	1,858	154.3	3,895	1,480	370	227	17.5	7.8	Jonesboro city, Clayton County
11	4	3	87	103.4	138	65	18	10	22.0	10.2	Junction City town, Talbot County
1,193	672	314	15,704	89.7	21,744	11,775	2,179	1,406	27.0	7.3	Kennesaw city, Cobb County
26	38	31	189	75.7	273	160	95	71	17.8	28.6	Keysville city, Burke County
3	0	0	440	303.9	1,435	256	3	1	19.2	0.2	Kings Bay Base CDP, Camden County
727	302	65	8,184	94.8	11,097	5,820	1,094	620	30.4	6.9	Kingsland city, Camden County
62	26	13	328	94.2	492	255	101	59	22.8	15.9	Kingston city, Bartow County
20	15	8	125	92.8	188	94	43	23	22.0	17.8	Kite city, Johnson County
7	8	0	29	137.9	55	22	15	4	20.3	21.7	Knoxville CDP, Crawford County
611	414	159	3,816	86.6	5,407	2,936	1,184	764	24.1	16.6	LaFayette city, Walker County
1,766	1,315	696	15,926	85.8	21,454	11,885	3,777	2,385	27.5	12.8	LaGrange city, Troup County
229	185	48	1,388	88.2	2,066	1,135	462	263	20.9	17.7	Lake City city, Clayton County
248	146	48	1,683	100.0	2,459	1,255	442	269	26.9	13.1	Lakeland city, Lanier County
52	26	20	386	89.9	531	302	98	64	27.6	13.4	Lake Park city, Lowndes County
448	262	98	2,491	94.3	3,764	1,995	808	479	22.2	16.7	Lakeview CDP
354	216	71	2,014	93.6	3,008	1,601	641	381	22.9	16.4	Catoosa County (part)
94	46	27	477	96.9	756	394	167	98	19.5	17.8	Walker County (part)
36	21	5	1,234	118.4	1,620	699	62	32	39.9	2.3	Lakeview Estates CDP, Rockdale County
173	124	36	1,148	87.8	1,582	882	333	214	26.6	15.4	Lavonia city
173	124	36	1,148	87.8	1,582	882	333	214	26.6	15.4	Franklin County (part)
0	0	0	0	(X)	0	0	0	0	(X)	(X)	Hart County (part)
1,261	950	427	14,911	91.4	20,028	10,680	2,638	1,642	29.8	9.2	Lawrenceville city, Gwinnett County
49	36	6	339	82.3	496	275	91	54	19.7	14.7	Leary city, Calhoun County
121	76	48	1,559	85.8	1,918	1,088	245	162	33.8	8.5	Leesburg city, Lee County

Table 2.  
**Age and Sex: 2010—Con.**

[For information on confidentiality protection, nonsampling error, and definitions, see Selected Appendixes at <www.census.gov/prod/cen2010/cph-1-a.pdf>]

State County Place	Total population	Median age	Age								
			Under 5 years	5 to 17 years	18 to 20 years	21 to 24 years	25 to 34 years	35 to 44 years	45 to 54 years	55 to 59 years	60 to 64 years
<b>PLACE—Con.</b>											
Lenox town, Cook County.....	873	39.0	44	164	36	34	100	118	116	72	68
Leslie city, Sumter County.....	409	42.4	25	75	15	13	39	51	71	28	25
Lexington city, Oglethorpe County.....	228	44.8	13	31	9	6	24	32	24	22	27
Lilburn city, Gwinnett County.....	11,596	36.3	829	2,251	395	545	1,529	1,694	1,703	795	608
Lilly city, Dooly County.....	213	30.3	19	49	11	17	22	24	23	9	14
Lincoln Park CDP, Upson County.....	833	41.8	47	138	32	46	86	100	143	60	60
Lincolnton city, Lincoln County.....	1,566	37.9	114	260	54	104	186	215	217	112	75
Lindale CDP, Floyd County.....	4,191	38.9	271	749	167	197	500	570	599	257	201
Lithia Springs CDP, Douglas County.....	15,491	33.0	1,295	2,937	619	809	2,567	2,450	2,047	767	632
Lithonia city, DeKalb County.....	1,924	30.5	181	421	75	116	268	249	223	97	76
Locust Grove city, Henry County.....	5,402	30.8	471	1,250	241	240	865	862	660	234	191
Loganville city.....	10,458	34.8	775	2,242	384	471	1,394	1,559	1,400	465	459
Gwinnett County (part).....	2,474	33.0	188	569	105	114	351	400	366	121	93
Walton County (part).....	7,984	35.5	587	1,673	279	357	1,043	1,159	1,034	344	366
Lone Oak town, Meriwether County.....	92	48.5	0	14	3	4	8	8	21	8	5
Lookout Mountain city, Walker County.....	1,602	39.8	104	380	35	54	125	242	239	93	97
Louisville city, Jefferson County.....	2,493	37.8	212	442	95	144	274	295	319	169	142
Lovejoy city, Clayton County.....	6,422	29.9	531	1,427	266	372	1,317	1,150	749	192	173
Ludowici city, Long County.....	1,703	33.2	139	361	82	113	190	207	209	95	75
Lula city.....	2,758	32.3	266	531	82	143	472	358	389	142	122
Banks County (part).....	158	38.0	11	25	7	12	20	18	27	8	10
Hall County (part).....	2,600	32.0	255	506	75	131	452	340	362	134	112
Lumber City city, Telfair County.....	1,328	43.9	75	248	59	41	127	133	225	96	79
Lumpkin city, Stewart County.....	2,741	32.9	76	180	112	325	816	554	292	109	79
Luthersville city, Meriwether County.....	874	30.0	87	187	33	51	131	102	129	47	32
Lyerly town, Chattooga County.....	540	36.9	23	123	20	30	58	81	65	39	33
Lyons city, Toombs County.....	4,367	31.8	426	915	190	241	561	507	526	221	186
Mableton CDP, Cobb County.....	37,115	34.6	3,555	6,696	1,233	1,586	5,758	6,520	5,347	1,980	1,496
McCaysville city, Fannin County.....	1,056	49.2	54	133	39	45	96	100	139	83	84
McDonough city, Henry County.....	22,084	31.7	1,710	4,824	1,007	1,226	3,454	3,717	2,565	936	748
McIntyre town, Wilkinson County.....	650	35.4	49	122	25	38	87	85	89	37	28
Macon city.....	91,351	33.3	7,393	16,926	5,276	5,822	12,065	10,297	12,101	5,448	4,736
Bibb County (part).....	90,885	33.3	7,362	16,820	5,255	5,796	12,017	10,229	12,033	5,420	4,710
Jones County (part).....	466	35.2	31	106	21	26	48	68	68	28	26
McRae city, Telfair County.....	5,740	39.3	316	705	165	260	943	1,094	932	325	291
Madison city, Morgan County.....	3,979	39.9	257	792	159	159	411	468	544	232	205
Manassas city, Tattnall County.....	94	33.0	7	24	2	5	14	9	9	5	7
Manchester city.....	4,230	36.6	329	823	188	190	524	437	553	254	256
Meriwether County (part).....	4,118	36.3	322	807	184	186	513	431	539	245	246
Talbot County (part).....	112	53.3	7	16	4	4	11	6	14	9	10
Mansfield city, Newton County.....	410	37.6	34	80	13	18	47	62	58	25	23
Marietta city, Cobb County.....	56,579	32.6	4,647	8,618	2,460	4,109	10,663	8,199	6,908	2,811	2,476
Marshallville city, Macon County.....	1,448	42.5	78	236	78	76	141	151	217	112	124
Martin town.....	381	44.4	18	52	18	23	37	45	61	38	34
Franklin County (part).....	13	58.8	0	3	0	0	0	0	0	4	2
Stephens County (part).....	368	43.7	18	49	18	23	37	45	61	34	32
Martinez CDP, Columbia County.....	35,795	37.3	2,153	7,171	1,367	1,737	4,478	4,850	5,391	2,551	2,172
Matthews CDP, Jefferson County.....	150	44.6	9	22	4	9	20	14	23	20	12
Maxeys town, Oglethorpe County.....	224	47.1	16	41	10	10	15	15	44	19	18
Maysville town.....	1,798	38.4	97	360	68	75	229	247	299	85	95
Banks County (part).....	926	38.3	49	195	31	45	109	147	160	40	45
Jackson County (part).....	872	38.5	48	165	37	30	120	100	139	45	50
Meansville city, Pike County.....	182	47.0	10	30	4	6	18	19	31	11	8
Meigs city.....	1,035	35.3	91	218	52	53	99	136	148	73	51
Mitchell County (part).....	42	48.5	1	7	2	2	2	5	7	3	4
Thomas County (part).....	993	34.8	90	211	50	51	97	131	141	70	47
Mendes CDP, Tattnall County.....	122	42.7	5	22	3	5	17	15	19	12	5
Menlo city, Chattooga County.....	474	39.7	39	70	18	20	54	58	63	35	24
Metter city, Candler County.....	4,130	36.7	322	783	173	211	500	453	499	261	256
Midville city, Burke County.....	269	40.8	18	53	13	11	24	28	32	23	23
Midway city, Liberty County.....	2,121	33.8	184	443	81	107	283	344	295	116	78
Milan city.....	700	47.1	35	111	16	34	67	71	102	58	48
Dodge County (part).....	364	45.8	10	69	9	11	35	44	40	30	23
Telfair County (part).....	336	47.7	25	42	7	23	32	27	62	28	25

Table 2.  
**Age and Sex: 2010—Con.**

[For information on confidentiality protection, nonsampling error, and definitions, see Selected Appendixes at <www.census.gov/prod/cen2010/cph-1-a.pdf>]

Age—Con			Age and sex						Percent of total population		State County Place
65 to 74 years	75 to 84 years	85 years and over	All ages		18 years and over		65 years and over		Under 18 years	65 years and over	
			Female	Males per 100 females	Total	Female	Total	Female			
<b>PLACE—Con.</b>											
70	41	10	442	97.5	665	341	121	71	23.8	13.9	Lenox town, Cook County
34	22	11	221	85.1	309	170	67	40	24.4	16.4	Leslie city, Sumter County
21	13	6	125	82.4	184	100	40	21	19.3	17.5	Lexington city, Oglethorpe County
724	366	157	5,866	97.7	8,516	4,367	1,247	756	26.6	10.8	Liburn city, Gwinnett County
20	1	4	110	93.6	145	81	25	12	31.9	11.7	Lilly city, Dooly County
71	36	14	428	94.6	648	341	121	84	22.2	14.5	Lincoln Park CDP, Upson County
121	87	21	830	88.7	1,192	642	229	144	23.9	14.6	Lincolnton city, Lincoln County
359	248	73	2,143	95.6	3,171	1,666	680	401	24.3	16.2	Lindale CDP, Floyd County
827	401	140	7,863	97.0	11,259	5,792	1,368	774	27.3	8.8	Lithia Springs CDP, Douglas County
116	59	43	1,072	79.5	1,322	782	218	146	31.3	11.3	Lithonia city, DeKalb County
259	95	34	2,820	91.6	3,681	1,983	388	231	31.9	7.2	Locust Grove city, Henry County
642	435	232	5,646	85.2	7,441	4,119	1,309	821	28.8	12.5	Loganville city
98	52	17	1,302	90.0	1,717	936	167	102	30.6	6.8	Gwinnett County (part)
544	383	215	4,344	83.8	5,724	3,183	1,142	719	28.3	14.3	Walton County (part)
13	6	2	50	84.0	78	41	21	13	15.2	22.8	Lone Oak town, Meriwether County
121	82	30	805	99.0	1,118	571	233	133	30.2	14.5	Lookout Mountain city, Walker County
169	143	89	1,366	82.5	1,839	1,046	401	251	26.2	16.1	Louisville city, Jefferson County
168	55	22	3,072	109.0	4,464	2,149	245	156	30.5	3.8	Lovejoy city, Clayton County
94	90	48	922	84.7	1,203	665	232	156	29.4	13.6	Ludowici city, Long County
169	63	21	1,389	98.6	1,961	1,028	253	149	28.9	9.2	Lula city
18	1	1	88	79.5	122	67	20	13	22.8	12.7	Banks County (part)
151	62	20	1,301	99.8	1,839	961	233	136	29.3	9.0	Hall County (part)
117	82	46	712	86.5	1,005	557	245	155	24.3	18.4	Lumber City city, Telfair County
97	67	34	639	329.0	2,485	531	198	128	9.3	7.2	Lumpkin city, Stewart County
49	20	6	450	94.2	600	325	75	46	31.4	8.6	Luthersville city, Meriwether County
46	18	4	272	98.5	394	201	68	36	27.0	12.6	Lyerly town, Chattooga County
321	204	69	2,398	82.1	3,026	1,717	594	374	30.7	13.6	Lyons city, Toombs County
1,712	969	263	19,145	93.9	26,864	14,136	2,944	1,713	27.6	7.9	Mableton CDP, Cobb County
139	109	35	590	79.0	869	501	283	154	17.7	26.8	McCaysville city, Fannin County
1,017	641	239	11,966	84.6	15,550	8,589	1,897	1,233	29.6	8.6	McDonough city, Henry County
46	33	11	334	94.6	479	254	90	60	26.3	13.8	McIntyre town, Wilkinson County
5,782	3,918	1,587	49,195	85.7	67,032	37,359	11,287	7,199	26.6	12.4	Macon city
5,748	3,911	1,584	48,943	85.7	66,703	37,177	11,243	7,173	26.6	12.4	Bibb County (part)
34	7	3	252	84.9	329	182	44	26	29.4	9.4	Jones County (part)
367	238	104	2,183	162.9	4,719	1,675	709	434	17.8	12.4	McRae city, Telfair County
399	232	121	2,226	78.8	2,930	1,701	752	471	26.4	18.9	Madison city, Morgan County
6	4	2	51	84.3	63	36	12	4	33.0	12.8	Manassas city, Tattnall County
362	223	91	2,361	79.2	3,078	1,785	676	437	27.2	16.0	Manchester city
340	215	90	2,302	78.9	2,989	1,736	645	421	27.4	15.7	Meriwether County (part)
22	8	1	59	89.8	89	49	31	16	20.5	27.7	Talbot County (part)
27	20	3	217	88.9	296	152	50	23	27.8	12.2	Mansfield city, Newton County
2,785	1,825	1,078	28,888	95.9	43,314	22,387	5,688	3,647	23.4	10.1	Marietta city, Cobb County
141	77	17	776	86.6	1,134	609	235	124	21.7	16.2	Marshallville city, Macon County
39	10	6	203	87.7	311	163	55	27	18.4	14.4	Martin town
4	0	0	7	85.7	10	5	4	2	23.1	30.8	Franklin County (part)
35	10	6	196	87.8	301	158	51	25	18.2	13.9	Stephens County (part)
2,449	1,119	357	18,525	93.2	26,471	13,910	3,925	2,165	26.0	11.0	Martinez CDP, Columbia County
12	3	2	79	89.9	119	63	17	9	20.7	11.3	Matthews CDP, Jefferson County
14	19	3	108	107.4	167	82	36	20	25.4	16.1	Maxeys town, Oglethorpe County
131	77	35	933	92.7	1,341	712	243	148	25.4	13.5	Maysville town
55	39	11	476	94.5	682	358	105	61	26.3	11.3	Banks County (part)
76	38	24	457	90.8	659	354	138	87	24.4	15.8	Jackson County (part)
20	18	7	106	71.7	142	80	45	27	22.0	24.7	Meansville city, Pike County
68	38	8	559	85.2	726	404	114	66	29.9	11.0	Meigs city
4	4	1	24	75.0	34	21	9	6	19.0	21.4	Mitchell County (part)
64	34	7	535	85.6	692	383	105	60	30.3	10.6	Thomas County (part)
10	8	1	65	87.7	95	51	19	12	22.1	15.6	Mendes CDP, Tattnall County
41	37	15	247	91.9	365	194	93	60	23.0	19.6	Menlo city, Chattooga County
362	222	88	2,195	88.2	3,025	1,643	672	409	26.8	16.3	Metter city, Candler County
25	15	4	132	103.8	198	101	44	22	26.4	16.4	Midville city, Burke County
115	53	22	1,097	93.3	1,494	779	190	99	29.6	9.0	Midway city, Liberty County
88	53	17	368	90.2	554	307	158	95	20.9	22.6	Milan city
60	27	6	195	86.7	285	160	93	56	21.7	25.5	Dodge County (part)
28	26	11	173	94.2	269	147	65	39	19.9	19.3	Telfair County (part)

Table 2.  
**Age and Sex: 2010—Con.**

[For information on confidentiality protection, nonsampling error, and definitions, see Selected Appendixes at <www.census.gov/prod/cen2010/cph-1-a.pdf>]

State County Place	Total population	Median age	Age								
			Under 5 years	5 to 17 years	18 to 20 years	21 to 24 years	25 to 34 years	35 to 44 years	45 to 54 years	55 to 59 years	60 to 64 years
<b>PLACE—Con.</b>											
Milledgeville city, Baldwin County.....	17,715	25.5	851	1,773	3,212	2,858	2,151	1,532	1,882	833	743
Millen city, Jenkins County.....	3,120	37.3	258	625	128	150	329	316	410	186	196
Milner city, Lamar County.....	610	35.4	49	91	29	49	85	68	76	37	48
Milton city, Fulton County.....	32,661	36.7	2,044	8,029	906	950	3,632	5,843	6,174	1,742	1,295
Mineral Bluff CDP, Fannin County.....	150	50.0	4	24	2	4	16	17	22	10	16
Mitchell town, Glascock County.....	199	40.6	6	38	11	10	21	30	33	10	13
Molena city, Pike County.....	368	45.0	16	66	14	14	26	48	52	22	34
Monroe city, Walton County.....	13,234	33.1	1,100	2,579	566	835	1,843	1,832	1,545	629	644
Montezuma city, Macon County.....	3,460	38.4	246	655	157	137	392	391	520	258	203
Montgomery CDP, Chatham County.....	4,523	40.3	299	684	168	235	605	524	770	343	311
Monticello city, Jasper County.....	2,657	36.7	215	506	99	130	321	316	341	177	162
Montrose town, Laurens County.....	215	35.1	18	44	11	8	26	23	29	19	8
Moody AFB CDP, Lowndes County.....	886	22.1	180	167	58	157	204	87	24	0	4
Moreland town, Coweta County.....	399	42.3	23	79	20	9	27	59	69	25	31
Morgan city, Calhoun County.....	240	46.5	10	19	5	16	33	31	41	22	14
Morganton city, Fannin County.....	303	44.8	18	51	7	10	36	30	42	24	23
Morrow city, Clayton County.....	6,445	31.1	430	1,001	632	576	902	882	724	337	314
Morven city, Brooks County.....	565	39.8	33	107	33	30	50	74	108	42	24
Moultrie city, Colquitt County.....	14,268	34.6	1,271	2,664	595	834	1,831	1,696	1,803	803	674
Mountain City town, Rabun County.....	1,088	40.3	70	204	39	54	115	127	152	68	87
Mountain Park city.....	547	45.9	29	67	18	16	54	77	100	67	51
Cherokee County (part).....	21	57.8	0	0	0	0	3	0	6	5	2
Fulton County (part).....	526	45.4	29	67	18	16	51	77	94	62	49
Mountain Park CDP, Gwinnett County.....	11,554	43.5	532	2,155	364	432	983	1,570	1,987	1,011	851
Mount Airy town, Habersham County.....	1,284	33.3	116	225	55	59	224	175	145	72	64
Mount Vernon city, Montgomery County.....	2,451	28.5	150	421	273	253	292	286	273	146	103
Mount Zion city, Carroll County.....	1,696	33.0	126	392	61	65	254	230	234	100	77
Nahunta city, Brantley County.....	1,053	37.6	86	182	48	53	130	138	119	44	67
Nashville city, Berrien County.....	4,939	36.7	368	931	210	209	640	618	630	298	264
Nelson city.....	1,314	35.9	101	225	43	59	202	204	157	74	68
Cherokee County (part).....	599	39.1	43	99	14	17	77	96	81	43	29
Pickens County (part).....	715	33.5	58	126	29	42	125	108	76	31	39
Newborn town, Newton County.....	696	40.0	46	120	24	43	80	102	111	36	43
Newington town, Screven County.....	274	41.7	21	55	4	10	34	32	31	17	19
Newman city, Coweta County.....	33,039	32.3	3,149	6,272	1,031	1,844	5,748	5,177	3,823	1,530	1,418
Newton city, Baker County.....	654	35.1	56	125	29	41	75	79	92	32	46
Nicholls city, Coffee County.....	2,798	34.7	79	152	117	293	777	590	449	105	74
Nicholson city, Jackson County.....	1,696	35.0	121	333	91	80	223	247	253	87	102
Norcross city, Gwinnett County.....	9,116	31.6	935	1,523	334	519	1,857	1,560	1,108	413	290
Norman Park city, Colquitt County.....	972	34.0	84	195	36	49	134	129	121	60	49
Norristown CDP, Emanuel County.....	59	43.5	5	6	3	3	6	9	8	4	5
North Atlanta CDP, DeKalb County.....	40,456	31.0	3,720	4,516	1,326	3,254	11,305	6,832	4,326	1,576	1,381
North Decatur CDP, DeKalb County.....	16,698	39.8	985	1,690	321	981	3,100	2,575	2,246	1,107	951
North Druid Hills CDP, DeKalb County.....	18,947	33.3	1,078	1,540	450	2,078	4,985	2,741	2,058	959	765
North High Shoals town, Oconee County.....	652	41.3	33	160	13	22	42	94	98	40	27
Norwood city, Warren County.....	239	47.5	14	30	6	9	27	25	33	18	26
Nunez city, Emanuel County.....	147	33.8	11	26	12	8	19	18	21	12	5
Oak Park town, Emanuel County.....	484	35.5	45	78	20	28	67	59	82	29	28
Oakwood city, Hall County.....	3,970	30.5	348	602	235	363	724	535	477	205	145
Ochlocknee town, Thomas County.....	676	36.0	47	142	26	34	80	87	87	35	38
Ocilla city, Irwin County.....	3,414	34.3	240	594	130	215	556	454	435	165	129
Oconee city, Washington County.....	252	53.3	14	27	1	6	29	18	41	17	18
Odum city, Wayne County.....	504	37.4	34	107	17	17	61	58	65	42	30
Offerman city, Pierce County.....	441	37.9	27	97	20	19	42	66	77	24	22
Oglethorpe city, Macon County.....	1,328	42.2	76	215	67	64	163	144	194	101	102
Oliver city, Screven County.....	239	42.2	10	44	15	6	26	27	49	23	17
Omega city.....	1,221	28.2	116	304	48	81	198	133	129	52	42
Colquitt County (part).....	12	21.0	2	3	1	2	0	1	1	0	0
Tift County (part).....	1,209	28.3	114	301	47	79	198	132	128	52	42
Orchard Hill town, Spalding County.....	209	39.2	13	38	7	7	24	33	35	15	8
Oxford city, Newton County.....	2,134	23.0	80	271	677	69	211	171	204	101	101
Palmetto city.....	4,488	33.4	388	950	192	206	611	599	543	212	220
Coweta County (part).....	300	31.1	23	76	16	8	47	35	34	13	13
Fulton County (part).....	4,188	33.6	365	874	176	198	564	564	509	199	207
Panthersville CDP, DeKalb County.....	9,749	34.9	717	1,793	419	547	1,412	1,169	1,305	668	686
Parrott town, Terrell County.....	158	52.6	5	19	8	4	9	17	23	12	18
Patterson city, Pierce County.....	730	40.4	44	152	15	22	84	92	90	48	42



Table 2.

**Age and Sex: 2010—Con.**

[For information on confidentiality protection, nonsampling error, and definitions, see Selected Appendixes at &lt;www.census.gov/prod/cen2010/cph-1-a.pdf&gt;]

Age—Con			Age and sex						Percent of total population		State County Place
65 to 74 years	75 to 84 years	85 years and over	All ages		18 years and over		65 years and over		Under 18 years	65 years and over	
			Female	Males per 100 females	Total	Female	Total	Female			
<b>PLACE—Con.</b>											
898	645	337	8,863	99.9	15,091	7,604	1,880	1,038	14.8	10.6	Milledgeville city, Baldwin County
253	189	80	1,736	79.7	2,237	1,316	522	340	28.3	16.7	Millen city, Jenkins County
51	18	9	304	100.7	470	243	78	43	23.0	12.8	Miner city, Lamar County
1,288	586	172	16,700	95.6	22,588	11,707	2,046	1,115	30.8	6.3	Milton city, Fulton County
22	10	3	75	100.0	122	62	35	17	18.7	23.3	Mineral Bluff CDP, Fannin County
10	14	3	102	95.1	155	80	27	17	22.1	13.6	Mitchell town, Glascock County
35	18	23	196	87.8	286	153	76	49	22.3	20.7	Molena city, Pike County
879	536	246	7,095	86.5	9,555	5,217	1,661	1,052	27.8	12.6	Monroe city, Walton County
309	150	42	1,891	83.0	2,559	1,456	501	315	26.0	14.5	Montezuma city, Macon County
369	155	60	2,212	104.5	3,540	1,711	584	291	21.7	12.9	Montgomery CDP, Chatham County
196	120	74	1,447	83.6	1,936	1,090	390	261	27.1	14.7	Monticello city, Jasper County
20	4	5	116	85.3	153	81	29	18	28.8	13.5	Montrose town, Laurens County
4	1	0	436	103.2	539	279	5	2	39.2	0.6	Moody AFB CDP, Lowndes County
28	24	5	198	101.5	297	156	57	33	25.6	14.3	Moreland town, Coweta County
31	15	3	111	116.2	211	98	49	28	12.1	20.4	Morgan city, Calhoun County
37	22	3	156	94.2	234	123	62	36	22.8	20.5	Morganton city, Fannin County
359	226	62	3,446	87.0	5,014	2,728	647	378	22.2	10.0	Morrow city, Clayton County
43	17	4	297	90.2	425	230	64	40	24.8	11.3	Morven city, Brooks County
996	709	392	7,511	90.0	10,333	5,581	2,097	1,354	27.6	14.7	Moultrie city, Colquitt County
93	61	18	574	89.5	814	443	172	97	25.2	15.8	Mountain City town, Rabun County
46	16	6	288	89.9	451	241	68	39	17.6	12.4	Mountain Park city
3	1	1	10	110.0	21	10	5	2	0.0	23.8	Cherokee County (part)
43	15	5	278	89.2	430	231	63	37	18.3	12.0	Fulton County (part)
980	507	182	5,874	96.7	8,867	4,602	1,669	938	23.3	14.4	Mountain Park CDP, Gwinnett County
83	55	11	669	91.9	943	498	149	91	26.6	11.6	Mount Airy town, Habersham County
164	74	16	1,202	103.9	1,880	936	254	147	23.3	10.4	Mount Vernon city, Montgomery County
119	34	4	840	101.9	1,178	612	157	81	30.5	9.3	Mount Zion city, Carroll County
82	58	46	583	80.6	785	447	186	129	25.5	17.7	Nahunta city, Brantley County
398	251	122	2,665	85.3	3,640	2,006	771	484	26.3	15.6	Nashville city, Berrien County
107	57	17	664	97.9	988	506	181	100	24.8	13.8	Nelson city
59	33	8	305	96.4	457	232	100	53	23.7	16.7	Cherokee County (part)
48	24	9	359	99.2	531	274	81	47	25.7	11.3	Pickens County (part)
67	16	8	342	103.5	530	266	91	48	23.9	13.1	Newborn town, Newton County
31	16	4	146	87.7	198	110	51	30	27.7	18.6	Newington town, Screven County
1,733	948	366	17,353	90.4	23,618	12,624	3,047	1,897	28.5	9.2	Newman city, Coweta County
42	31	6	342	91.2	473	242	79	46	27.7	12.1	Newton city, Baker County
95	56	11	469	496.6	2,567	357	162	78	8.3	5.8	Nicholls city, Coffee County
109	40	10	854	98.6	1,242	630	159	87	26.8	9.4	Nicholson city, Jackson County
317	182	78	4,435	105.5	6,658	3,254	577	319	27.0	6.3	Norcross city, Gwinnett County
69	36	10	494	96.8	693	356	115	61	28.7	11.8	Norman Park city, Colquitt County
9	1	0	26	126.9	48	22	10	5	18.6	16.9	Norristown CDP, Emanuel County
1,266	687	267	19,102	111.8	32,220	15,105	2,220	1,237	20.4	5.5	North Atlanta CDP, DeKalb County
1,080	1,011	651	9,003	85.5	14,023	7,723	2,742	1,781	16.0	16.4	North Decatur CDP, DeKalb County
883	702	708	9,617	97.0	16,329	8,285	2,293	1,483	13.8	12.1	North Druid Hills CDP, DeKalb County
34	38	51	347	87.9	459	268	123	84	29.6	18.9	North High Shoals town, Oconee County
24	15	12	134	78.4	195	108	51	33	18.4	21.3	Norwood city, Warren County
8	6	1	79	86.1	110	59	15	11	25.2	10.2	Nunez city, Emanuel County
32	13	3	242	100.0	361	183	48	25	25.4	9.9	Oak Park town, Emanuel County
189	102	45	2,010	97.5	3,020	1,572	336	200	23.9	8.5	Oakwood city, Hall County
55	34	11	347	94.8	487	264	100	61	28.0	14.8	Ochlocknee town, Thomas County
239	158	99	1,649	107.0	2,580	1,249	496	324	24.4	14.5	Ocilla city, Irwin County
39	23	19	127	98.4	211	112	81	51	16.3	32.1	Oconee city, Washington County
41	21	11	258	95.3	363	180	73	40	28.0	40.5	Odum city, Wayne County
34	9	4	222	98.6	317	163	47	24	28.1	10.7	Offerman city, Pierce County
99	79	24	702	89.2	1,037	558	202	133	21.9	15.2	Oglethorpe city, Macon County
10	9	3	119	100.8	185	91	22	10	22.6	9.2	Oliver city, Screven County
65	32	21	620	96.9	801	414	118	78	34.4	9.7	Omega city
2	0	0	7	71.4	7	4	2	1	41.7	16.7	Colquitt County (part)
63	32	21	613	97.2	794	410	116	77	34.3	9.6	Tift County (part)
23	6	0	117	78.6	158	89	29	20	24.4	13.9	Orchard Hill town, Spalding County
151	70	28	1,166	83.0	1,783	968	249	144	16.4	11.7	Oxford city, Newton County
284	172	111	2,399	87.1	3,150	1,728	567	358	29.8	12.6	Palmetto city
22	10	3	152	97.4	201	98	35	21	33.0	11.7	Coweta County (part)
262	162	108	2,247	86.4	2,949	1,630	532	337	29.6	12.7	Fulton County (part)
730	241	62	5,424	79.7	7,239	4,172	1,033	629	25.7	10.6	Panthersville CDP, DeKalb County
22	15	6	83	90.4	134	73	43	26	15.2	27.2	Parrott town, Terrell County
72	51	18	380	92.1	534	280	141	82	26.8	19.3	Patterson city, Pierce County

Table 2.  
**Age and Sex: 2010—Con.**

[For information on confidentiality protection, nonsampling error, and definitions, see Selected Appendixes at <www.census.gov/prod/cen2010/cph-1-a.pdf>]

State County Place	Total population	Median age	Age								
			Under 5 years	5 to 17 years	18 to 20 years	21 to 24 years	25 to 34 years	35 to 44 years	45 to 54 years	55 to 59 years	60 to 64 years
<b>PLACE—Con.</b>											
Pavo city.....	627	41.5	39	103	21	29	72	79	103	39	45
Brooks County (part).....	248	41.0	17	41	6	12	27	32	37	21	25
Thomas County (part).....	379	41.7	22	62	15	17	45	47	66	18	20
Payne city, Bibb County.....	218	25.2	26	62	9	11	31	31	17	12	2
Peachtree City city, Fayette County.....	34,364	41.7	1,622	7,836	1,044	1,028	2,677	4,797	6,529	2,576	2,132
Pearson city, Atkinson County.....	2,117	30.3	205	454	119	126	306	276	258	95	71
Peiham city, Mitchell County.....	3,898	35.4	365	753	153	189	467	427	548	234	154
Pembroke city, Bryan County.....	2,196	35.9	160	424	102	125	265	258	307	140	129
Pendergrass town, Jackson County.....	422	34.8	29	81	17	17	69	51	41	18	22
Perkins CDP, Jenkins County.....	91	43.2	7	17	2	5	11	7	10	9	5
Perry city.....	13,839	34.6	1,025	2,412	556	757	2,241	1,854	1,736	721	592
Houston County (part).....	13,776	34.6	1,017	2,392	555	756	2,240	1,838	1,728	720	586
Peach County (part).....	63	35.5	8	20	1	1	1	16	8	1	6
Phillipsburg CDP, Tift County.....	707	34.6	45	150	28	45	88	82	102	60	34
Pinehurst city, Dooly County.....	455	38.5	20	46	23	27	79	80	54	23	28
Pine Lake city, DeKalb County.....	730	42.1	43	70	12	31	106	159	127	78	58
Pine Mountain town.....	1,304	39.9	82	218	90	62	122	149	149	110	94
Harris County (part).....	1,238	39.9	79	209	89	59	107	139	141	109	86
Meriwether County (part).....	66	37.0	3	9	1	3	15	10	8	1	8
Pineview town, Wilcox County.....	523	44.1	19	106	21	11	48	68	72	35	39
Pitts city, Wilcox County.....	320	38.3	22	59	25	23	41	46	12	20	20
Plains city, Sumter County.....	776	50.0	51	93	28	37	68	62	101	43	60
Plainville city, Gordon County.....	313	34.6	16	75	10	16	42	42	49	12	24
Pooler city, Chatham County.....	19,140	33.2	1,628	3,390	615	926	3,631	3,057	2,615	1,015	808
Portal town, Bulloch County.....	638	36.3	44	138	30	29	71	92	90	28	25
Porterdale city, Newton County.....	1,429	37.2	127	210	55	74	213	173	235	99	98
Port Wentworth city, Chatham County.....	5,359	31.8	445	942	170	345	1,090	705	678	251	205
Poulan city, Worth County.....	851	40.6	47	151	35	34	92	110	144	52	55
Powder Springs city, Cobb County.....	13,940	36.2	919	3,056	619	605	1,508	2,218	2,285	730	593
Pulaski town, Candler County.....	266	51.1	12	38	8	6	22	29	44	25	24
Putney CDP, Dougherty County.....	2,898	40.3	191	496	108	128	321	373	436	218	216
Quitman city, Brooks County.....	3,850	36.1	291	745	171	200	454	456	474	229	223
Ranger town, Gordon County.....	131	41.8	11	22	5	4	10	24	17	5	6
Raoul CDP, Habersham County.....	2,558	36.1	75	227	66	193	649	608	441	111	75
Ray City city, Berrien County.....	1,090	30.3	101	230	50	64	178	131	146	42	45
Rayle town, Wilkes County.....	199	30.5	17	43	4	13	36	21	31	8	6
Rebecca town, Turner County.....	187	49.5	11	18	4	8	30	13	22	22	20
Redan CDP, DeKalb County.....	33,015	33.3	2,219	7,190	1,607	1,825	4,371	5,108	5,368	2,111	1,460
Reed Creek CDP, Hart County.....	2,604	51.9	119	326	65	63	178	267	411	248	267
Register town, Bulloch County.....	175	32.7	17	36	5	9	28	26	19	8	4
Reidsville city, Tattnall County.....	4,944	37.1	214	433	185	397	1,030	893	875	276	209
Remerton city, Lowndes County.....	1,123	22.6	49	36	231	468	204	51	41	17	11
Rentz city, Laurens County.....	295	44.1	16	51	10	9	33	32	44	17	15
Resaca town, Gordon County.....	544	36.3	45	90	33	28	71	62	81	41	31
Rest Haven town.....	62	39.0	6	10	1	6	4	9	7	3	4
Gwinnett County (part).....	32	43.5	1	8	1	0	3	3	4	2	2
Hall County (part).....	30	38.3	5	2	0	6	1	6	3	1	2
Reynolds city, Taylor County.....	1,086	42.6	57	208	40	32	97	148	133	71	82
Rhine town, Dodge County.....	394	46.4	25	53	6	19	41	41	64	40	25
Riceboro city, Liberty County.....	809	44.2	49	124	37	45	73	84	138	65	52
Richland city, Stewart County.....	1,473	43.5	101	232	49	52	173	166	215	110	80
Richmond Hill city, Bryan County.....	9,281	30.6	825	2,235	307	477	1,428	1,441	1,194	383	294
Riddleville town, Washington County.....	96	50.0	5	8	5	4	7	13	15	16	7
Rincon town, Effingham County.....	8,836	31.5	755	2,028	334	401	1,450	1,386	1,074	398	370
Ringgold city, Catoosa County.....	3,580	35.8	302	582	146	177	538	457	444	201	203
Riverdale city, Clayton County.....	15,134	32.3	1,283	3,166	656	878	2,199	2,303	2,185	843	608
Riverside town, Colquitt County.....	35	52.2	1	3	1	4	3	1	10	1	2
Roberta city, Crawford County.....	1,007	35.3	69	195	43	61	133	94	126	77	58
Robins AFB CDP, Houston County.....	1,170	21.5	123	209	210	240	208	113	46	9	6
Rochelle city, Wilcox County.....	1,174	39.5	85	213	56	56	139	149	68	68	76
Rockingham CDP, Bacon County.....	248	33.2	20	55	6	14	36	38	33	10	16
Rockmart city, Polk County.....	4,199	35.3	335	793	151	226	577	528	584	240	236
Rocky Ford town, Screven County.....	144	45.0	10	17	5	5	15	20	16	14	15
Rome city, Floyd County.....	36,303	35.1	2,967	6,353	1,441	2,190	5,138	4,477	4,597	2,167	1,818
Roopville town, Carroll County.....	218	38.3	10	41	9	10	32	15	36	13	14
Rossville city, Walker County.....	4,105	36.2	331	718	161	182	605	501	499	206	212
Roswell city, Fulton County.....	88,346	37.6	6,512	16,059	2,325	3,590	12,144	13,900	13,714	5,892	5,024

Table 2.  
**Age and Sex: 2010—Con.**

[For information on confidentiality protection, nonsampling error, and definitions, see Selected Appendixes at <www.census.gov/prod/cen2010/cph-1-a.pdf>]

Age—Con			Age and sex						Percent of total population		State County Place
65 to 74 years	75 to 84 years	85 years and over	All ages		18 years and over		65 years and over		Under 18 years	65 years and over	
			Female	Males per 100 females	Total	Female	Total	Female			
<b>PLACE—Con.</b>											
49	32	16	349	79.7	485	275	97	53	22.6	15.5	Pavo city
22	7	1	133	86.5	190	99	30	11	23.4	12.1	Brooks County (part)
27	25	15	216	75.5	295	176	67	42	22.2	17.7	Thomas County (part)
12	2	3	119	83.2	130	75	17	13	40.4	7.8	Payne city, Bibb County
2,341	1,246	536	17,757	93.5	24,906	13,098	4,123	2,307	27.5	12.0	Peachtree City city, Fayette County
123	65	19	1,047	102.2	1,458	727	207	110	31.1	9.8	Pearson city, Atkinson County
279	209	120	2,125	83.4	2,780	1,582	608	403	28.7	15.6	Pelham city, Mitchell County
158	95	33	1,155	90.1	1,612	883	286	176	26.6	13.0	Pembroke city, Bryan County
43	27	7	218	93.6	312	160	77	43	26.1	18.2	Pendergrass town, Jackson County
6	6	6	47	93.6	67	35	18	10	26.4	19.8	Perkins CDP, Jenkins County
967	687	291	7,225	91.5	10,402	5,505	1,945	1,205	24.8	14.1	Perry city
966	687	291	7,196	91.4	10,367	5,486	1,944	1,204	24.7	14.1	Houston County (part)
1	0	0	29	117.2	35	19	1	1	44.4	1.6	Peach County (part)
49	19	5	375	88.5	512	271	73	43	27.6	10.3	Phillipsburg CDP, Tift County
39	25	11	188	142.0	389	155	75	46	14.5	16.5	Pinehurst city, Dooly County
32	7	7	443	64.8	617	378	46	31	15.5	6.3	Pine Lake city, DeKalb County
132	74	22	703	85.5	1,004	566	228	141	23.0	17.5	Pine Mountain town
125	73	22	671	84.5	950	539	220	138	23.3	17.8	Harris County (part)
7	1	0	32	106.3	54	27	8	3	18.2	12.1	Meriwether County (part)
43	38	23	299	74.9	398	222	104	67	23.9	19.9	Pineview town, Wilcox County
20	20	10	171	87.1	239	135	50	33	25.3	15.6	Pitts city, Wilcox County
85	77	71	420	84.8	632	342	233	143	18.6	30.0	Plains city, Sumter County
12	8	7	145	115.9	222	105	27	13	29.1	8.6	Plainville city, Gordon County
923	406	126	9,700	97.3	14,122	7,319	1,455	806	26.2	7.6	Pooler city, Chatham County
53	32	6	349	82.8	456	249	91	59	28.5	14.3	Portal town, Bulloch County
92	38	15	774	84.6	1,092	599	145	98	23.6	10.1	Porterdale city, Newton County
278	180	70	2,757	94.4	3,972	2,063	528	327	25.9	9.9	Port Wentworth city, Chatham County
74	40	17	418	103.6	653	320	131	66	23.3	15.4	Poulan city, Worth County
747	449	211	7,518	85.4	9,965	5,590	1,407	894	28.5	10.1	Powder Springs city, Cobb County
37	14	7	132	101.5	216	103	58	29	18.8	29.8	Pulaski town, Candler County
239	137	35	1,498	93.5	2,211	1,153	411	211	23.7	14.2	Putney CDP, Dougherty County
314	218	75	2,048	88.0	2,814	1,553	607	383	26.9	15.8	Quitman city, Brooks County
17	9	1	62	111.3	98	50	27	16	25.2	20.6	Ranger town, Gordon County
60	39	14	2,062	24.1	2,256	1,919	113	60	11.8	4.4	Raoul CDP, Habersham County
68	27	8	564	93.3	759	405	103	67	30.4	9.4	Ray City city, Berrien County
13	5	2	96	107.3	139	73	20	11	30.2	10.1	Rayle town, Wilkes County
16	17	6	95	96.8	158	79	39	23	15.5	20.9	Rebecca town, Turner County
1,195	437	124	18,141	82.0	23,606	13,552	1,756	1,088	28.5	5.3	Redan CDP, DeKalb County
413	189	58	1,310	98.8	2,159	1,087	660	328	17.1	25.3	Reed Creek CDP, Hart County
11	5	7	87	101.1	122	66	23	15	30.3	13.1	Register town, Bulloch County
269	107	56	1,390	255.7	4,297	1,067	432	252	13.1	8.7	Reidsville city, Tattnall County
9	4	2	561	100.2	1,038	521	15	10	7.6	1.3	Remerton city, Lowndes County
29	30	9	156	89.1	228	126	68	44	22.7	23.1	Rentz city, Laurens County
40	18	4	272	100.0	409	206	62	33	24.8	11.4	Resaca town, Gordon County
4	7	1	29	113.8	46	22	12	7	25.8	19.4	Rest Haven town
3	5	0	17	88.2	23	12	8	5	28.1	25.0	Gwinnett County (part)
1	2	1	12	150.0	23	10	4	2	23.3	13.3	Hall County (part)
133	58	27	604	79.8	821	468	218	133	24.4	20.1	Reynolds city, Taylor County
50	25	5	201	96.0	316	167	80	49	19.8	20.3	Rhine town, Dodge County
80	48	14	432	87.3	636	343	142	83	21.4	17.6	Riceboro city, Liberty County
133	110	52	807	82.5	1,140	638	295	195	22.6	20.0	Richland city, Stewart County
310	242	145	4,908	89.1	6,221	3,422	697	444	33.0	7.5	Richmond Hill city, Bryan County
7	6	3	48	100.0	83	38	16	9	13.5	16.7	Riddleville town, Washington County
383	203	54	4,580	92.9	6,053	3,264	640	388	31.5	7.2	Rincon town, Effingham County
299	189	42	1,941	84.4	2,696	1,522	530	329	24.7	14.8	Ringgold city, Catoosa County
594	325	94	7,998	89.2	10,685	5,900	1,013	597	29.4	6.7	Riverdale city, Clayton County
4	5	0	18	94.4	31	17	9	6	11.4	25.7	Riverside town, Colquitt County
86	44	21	533	88.9	743	418	151	78	26.2	15.0	Roberta city, Crawford County
4	1	1	455	157.1	838	283	6	2	28.4	0.5	Robins AFB CDP, Houston County
99	68	41	633	85.5	876	489	208	138	25.4	17.7	Rochelle city, Wilcox County
13	6	1	120	106.7	173	85	20	11	30.2	8.1	Rockingham CDP, Bacon County
277	181	71	2,214	89.7	3,071	1,666	529	329	26.9	12.6	Rockmart city, Polk County
16	6	5	78	84.6	117	60	27	15	18.8	18.8	Rocky Ford town, Screven County
2,471	1,830	854	19,018	90.9	26,983	14,404	5,155	3,257	25.7	14.2	Rome city, Floyd County
21	11	6	119	83.2	167	94	38	24	23.4	17.4	Roopville town, Carroll County
294	258	138	2,217	85.2	3,056	1,716	690	463	25.6	16.8	Rossville city, Walker County
5,186	2,680	1,320	44,803	97.2	65,775	33,908	9,186	5,222	25.5	10.4	Roswell city, Fulton County

Table 2.  
**Age and Sex: 2010—Con.**

[For information on confidentiality protection, nonsampling error, and definitions, see Selected Appendixes at <www.census.gov/prod/cen2010/cph-1-a.pdf>]

State County Place	Total population	Median age	Age								
			Under 5 years	5 to 17 years	18 to 20 years	21 to 24 years	25 to 34 years	35 to 44 years	45 to 54 years	55 to 59 years	60 to 64 years
<b>PLACE—Con.</b>											
Royston city.....	2,582	40.5	166	424	104	125	308	285	290	135	144
Franklin County (part).....	1,931	42.4	114	305	76	87	225	211	206	101	106
Hart County (part).....	648	36.1	52	119	28	38	82	74	84	32	38
Madison County (part).....	3	55.5	0	0	0	0	1	0	0	2	0
Russell CDP, Barrow County.....	1,203	28.6	125	253	62	72	206	161	150	56	44
Rutledge city, Morgan County.....	781	43.6	39	161	22	17	81	85	142	54	63
St. Marys city, Camden County.....	17,121	31.5	1,411	3,377	755	1,248	2,532	2,167	2,215	870	841
St. Simons CDP, Glynn County.....	12,743	51.9	490	1,601	217	317	1,070	1,397	1,939	1,198	1,329
Sale City city, Mitchell County.....	380	34.8	41	65	10	24	51	37	46	19	28
Salem CDP, Upson County.....	310	45.9	8	45	6	13	32	42	57	34	24
Sandersville city, Washington County.....	5,912	39.4	423	1,118	242	272	623	678	872	383	328
Sandy Springs city, Fulton County.....	93,853	34.9	6,351	13,550	2,535	5,565	19,090	14,115	12,300	5,350	4,889
Santa Claus city, Toombs County.....	165	41.2	15	21	7	9	13	27	21	14	12
Sardis city, Burke County.....	999	33.4	83	212	27	67	128	108	128	60	50
Sasser town, Terrell County.....	279	44.1	21	48	8	11	27	29	54	19	14
Satilla CDP, Jeff Davis County.....	421	41.5	25	81	10	13	37	67	68	29	28
Sautee Nacoochee CDP, White County.....	363	50.1	14	48	8	13	20	49	57	35	31
Savannah city, Chatham County.....	136,286	31.3	9,724	20,755	9,254	12,734	22,145	15,136	16,602	7,469	6,580
Scotland city.....	366	40.0	25	77	7	11	42	42	74	25	10
Telfair County (part).....	328	38.9	24	71	7	9	38	41	64	19	9
Wheeler County (part).....	38	49.7	1	6	0	2	4	1	10	6	1
Scottdale CDP, DeKalb County.....	10,631	32.3	979	1,600	403	642	2,274	1,789	1,373	528	373
Screven city, Wayne County.....	766	37.4	54	165	25	30	82	98	91	47	59
Senoia city, Coweta County.....	3,307	35.9	290	658	78	97	490	538	486	188	172
Seville CDP, Wilcox County.....	202	38.0	12	33	5	10	28	26	25	14	16
Shady Dale town, Jasper County.....	249	28.5	30	44	12	13	48	24	23	17	11
Shannon CDP, Floyd County.....	1,862	40.0	117	329	65	81	226	242	284	124	104
Sharon city, Taliaferro County.....	140	41.5	7	16	9	5	17	23	15	10	9
Sharpsburg town, Coweta County.....	341	38.8	25	58	24	12	39	59	44	24	21
Shellman city, Randolph County.....	1,083	38.4	78	214	40	51	123	138	139	66	63
Shiloh city, Harris County.....	445	40.9	26	84	14	23	36	55	83	40	34
Siloam town, Greene County.....	282	42.6	10	46	14	9	32	37	34	37	21
Skidaway Island CDP, Chatham County.....	8,341	63.8	225	790	100	87	233	593	788	618	990
Sky Valley city, Rabun County.....	272	65.6	7	11	2	1	9	20	24	26	31
Smithville city, Lee County.....	575	39.1	34	116	28	25	63	63	101	53	37
Smyrna city, Cobb County.....	51,271	33.7	4,669	6,916	1,318	2,818	11,317	9,447	6,456	2,346	2,000
Snellville city, Gwinnett County.....	18,242	41.2	1,054	3,441	641	697	1,820	2,425	2,882	1,201	1,180
Social Circle city.....	4,262	36.3	309	847	191	207	504	569	533	209	219
Newton County (part).....	41	42.5	1	8	2	0	4	8	8	2	3
Walton County (part).....	4,221	36.3	308	839	189	207	500	561	525	207	216
Soperton city, Treutlen County.....	3,115	33.1	256	570	143	183	473	351	393	188	138
Sparks town, Cook County.....	2,052	31.3	209	449	93	114	248	265	252	91	83
Sparta city, Hancock County.....	1,400	45.1	88	229	55	68	135	123	217	119	107
Springfield city, Effingham County.....	2,852	32.3	178	495	154	192	539	392	328	108	98
Stapleton city, Jefferson County.....	438	40.9	37	72	16	13	47	69	45	26	33
Statenville CDP, Echols County.....	1,040	30.2	96	213	48	81	133	132	139	52	43
Statesboro city, Bulloch County.....	28,422	22.0	1,390	2,496	7,786	6,619	3,344	1,643	1,765	779	682
Statham city, Barrow County.....	2,408	33.2	213	482	76	116	365	363	285	119	134
Stillmore city, Emanuel County.....	532	34.5	45	98	26	24	79	64	73	25	31
Stockbridge city, Henry County.....	25,636	32.4	2,004	5,812	1,050	1,218	3,816	4,692	3,412	1,154	875
Stone Mountain city, DeKalb County.....	5,802	32.8	462	1,211	226	320	853	850	900	341	232
Sugar Hill city, Gwinnett County.....	18,522	33.5	1,559	4,250	613	672	2,611	3,452	2,713	896	637
Summertown city, Emanuel County.....	160	35.5	10	38	7	5	17	32	11	12	12
Summersville city, Chattooga County.....	4,534	41.1	326	696	194	228	482	593	627	261	309
Sumner town, Worth County.....	427	36.4	31	94	14	16	52	66	53	25	29
Sunny Side city, Spalding County.....	134	38.5	8	23	4	4	21	17	21	10	8
Sunnyside CDP, Ware County.....	1,303	43.9	74	220	35	55	131	149	185	100	83
Sunset Village CDP, Upson County.....	846	41.7	43	140	28	36	94	124	132	61	59
Surrency town, Appling County.....	201	45.3	15	31	7	4	23	20	26	14	14
Suwanee city, Gwinnett County.....	15,355	36.8	962	3,319	398	539	2,028	2,802	2,727	935	629
Swainsboro city, Emanuel County.....	7,277	33.4	604	1,444	295	387	1,050	874	833	413	381
Sycamore city, Turner County.....	711	33.3	27	95	44	66	141	104	101	37	21
Sylvania city, Screven County.....	2,956	39.1	222	522	117	133	338	327	376	183	166
Sylvester city, Worth County.....	6,188	34.6	526	1,188	286	355	769	748	748	321	332
Talahi Island CDP, Chatham County.....	1,248	49.1	36	191	36	40	82	161	242	129	103
Talbotton city, Talbot County.....	970	39.7	70	156	59	49	102	107	148	80	57
Talking Rock town, Pickens County.....	64	43.0	4	10	0	1	5	13	7	4	4
Tallapoosa city, Haralson County.....	3,170	38.7	201	631	131	141	345	408	401	195	185

Table 2.  
**Age and Sex: 2010—Con.**

[For information on confidentiality protection, nonsampling error, and definitions, see Selected Appendixes at <www.census.gov/prod/cen2010/cph-1-a.pdf>]

Age—Con			Age and sex						Percent of total population		State County Place
65 to 74 years	75 to 84 years	85 years and over	All ages		18 years and over		65 years and over		Under 18 years	65 years and over	
			Female	Males per 100 females	Total	Female	Total	Female			
<b>PLACE—Con.</b>											
242	218	141	1,471	75.5	1,992	1,142	601	417	22.9	23.3	Royston city
180	186	134	1,090	77.2	1,512	863	500	348	21.7	25.9	Franklin County (part)
62	32	7	379	71.0	477	277	101	69	26.4	15.6	Hart County (part)
0	0	0	2	50.0	3	2	0	0	0.0	0.0	Madison County (part)
55	16	3	588	104.6	825	416	74	39	31.4	6.2	Russell CDP, Barrow County
60	48	9	405	92.8	581	322	117	65	25.6	15.0	Rutledge city, Morgan County
1,142	420	143	8,703	96.7	12,333	6,372	1,705	900	28.0	10.0	St. Marys city, Camden County
1,811	965	409	6,855	85.9	10,652	5,797	3,185	1,799	16.4	25.0	St. Simons CDP, Glynn County
30	19	10	185	105.4	274	139	59	35	27.9	15.5	Sale City city, Mitchell County
33	14	2	162	91.4	257	137	49	29	17.1	15.8	Salem CDP, Upson County
461	336	176	3,239	82.5	4,371	2,476	973	636	26.1	16.5	Sandersville city, Washington County
5,205	3,070	1,833	48,639	93.0	73,952	38,940	10,108	5,870	21.2	10.8	Sandy Springs city, Fulton County
22	2	2	96	71.9	129	72	26	16	21.8	15.8	Santa Claus city, Toombs County
67	56	13	523	91.0	704	389	136	85	29.5	13.6	Sardis city, Burke County
26	17	5	138	102.2	210	108	48	33	24.7	17.2	Sasser town, Terrell County
47	12	4	210	100.5	315	158	63	31	25.2	15.0	Satilla CDP, Jeff Davis County
58	25	5	183	98.4	301	160	88	46	17.1	24.2	Sautee Nacoochee CDP, White County
8,098	5,214	2,575	70,985	92.0	105,807	56,039	15,887	9,790	22.4	11.7	Savannah city, Chatham County
39	12	2	193	89.6	264	147	53	26	27.9	14.5	Scotland city
35	10	1	172	90.7	233	129	46	25	29.0	14.0	Telfair County (part)
4	2	1	21	81.0	31	18	7	1	18.4	18.4	Wheeler County (part)
381	206	83	5,444	95.3	8,052	4,224	670	417	24.3	6.3	Scottdale CDP, DeKalb County
76	32	7	399	92.0	547	292	115	64	28.6	15.0	Screven city, Wayne County
197	90	23	1,693	95.3	2,359	1,229	310	160	28.7	9.4	Senoia city, Coweta County
12	12	9	97	108.2	157	81	33	17	22.3	16.3	Seville CDP, Wilcox County
14	7	6	131	90.1	175	89	27	14	29.7	10.8	Shady Dale town, Jasper County
161	96	33	916	103.3	1,416	706	290	160	24.0	15.6	Shannon CDP, Floyd County
18	6	5	65	115.4	117	53	29	16	16.4	20.7	Sharon city, Taliaferro County
23	9	3	174	96.0	258	128	35	20	24.3	10.3	Sharpsburg town, Coweta County
101	53	17	595	82.0	791	448	171	105	27.0	15.8	Shellman city, Randolph County
33	15	2	237	87.8	335	177	50	32	24.7	11.2	Shiloh city, Harris County
21	15	6	144	95.8	226	119	42	27	19.9	14.9	Siloam town, Greene County
2,206	1,296	415	4,377	90.6	7,326	3,884	3,917	1,990	12.2	47.0	Skidaway Island CDP, Chatham County
95	30	16	144	88.9	254	137	141	73	6.6	51.8	Sky Valley city, Rabun County
32	10	13	322	78.6	425	242	55	35	26.1	9.6	Smithville city, Lee County
2,086	1,279	619	26,675	92.2	39,686	20,964	3,984	2,385	22.6	7.8	Smyrna city, Cobb County
1,515	951	435	9,658	88.9	13,747	7,451	2,901	1,713	24.6	15.9	Snellville city, Gwinnett County
349	221	104	2,234	90.8	3,106	1,681	674	409	27.1	15.8	Social Circle city
3	1	1	18	127.8	32	14	5	3	22.0	12.2	Newton County (part)
346	220	103	2,216	90.5	3,074	1,667	669	406	27.2	15.8	Walton County (part)
218	138	64	1,566	98.9	2,289	1,153	420	268	26.5	13.5	Soperton city, Treutlen County
134	71	43	1,080	90.0	1,394	759	248	163	32.1	12.1	Sparks town, Cook County
145	71	43	752	86.2	1,083	594	259	166	22.6	18.5	Sparta city, Hancock County
169	116	83	1,252	127.8	2,179	941	368	236	23.6	12.9	Springfield city, Effingham County
40	27	13	226	93.8	329	173	80	52	24.9	18.3	Stapleton city, Jefferson County
66	31	6	529	96.6	731	377	103	59	29.7	9.9	Statenville CDP, Echols County
925	654	339	14,422	97.1	24,536	12,463	1,918	1,220	13.7	6.7	Statesboro city, Bulloch County
133	54	68	1,259	91.3	1,713	936	255	158	28.9	10.6	Statham city, Barrow County
41	20	6	283	88.0	389	215	67	43	26.9	12.6	Stillmore city, Emanuel County
985	460	158	13,739	86.6	17,820	9,930	1,603	977	30.5	6.3	Stockbridge city, Henry County
279	86	42	3,197	81.5	4,129	2,364	407	249	28.8	7.0	Stone Mountain city, DeKalb County
729	321	69	9,374	97.6	12,713	6,565	1,119	633	31.4	6.0	Sugar Hill city, Gwinnett County
9	6	1	79	102.5	112	54	16	6	30.0	10.0	Summertown city, Emanuel County
378	269	171	2,462	84.2	3,512	1,954	818	534	22.5	18.0	Summersville city, Chattooga County
27	16	4	235	81.7	302	161	47	28	29.3	11.0	Sumner town, Worth County
12	5	1	67	100.0	103	51	18	9	23.1	13.4	Sunny Side city, Spalding County
122	118	31	685	90.2	1,009	558	271	168	22.6	20.8	Sunnyside CDP, Ware County
86	32	11	449	88.4	663	347	129	74	21.6	15.2	Sunset Village CDP, Upson County
23	20	4	98	105.1	155	81	47	24	22.9	23.4	Surrency town, Appling County
696	248	72	7,908	94.2	11,074	5,792	1,016	549	27.9	6.6	Suwanee city, Gwinnett County
531	324	141	3,834	89.8	5,229	2,832	996	635	28.1	13.7	Swainsboro city, Emanuel County
36	28	11	246	189.0	589	187	75	42	17.2	10.5	Sycamore city, Turner County
250	200	122	1,679	76.1	2,212	1,284	572	381	25.2	19.4	Sylvania city, Screven County
455	292	168	3,475	78.1	4,474	2,590	915	608	27.7	14.8	Sylvester city, Worth County
134	72	22	614	103.3	1,021	512	228	114	18.2	18.3	Talahi Island CDP, Chatham County
82	43	17	513	89.1	744	403	142	92	23.3	14.6	Talbotton city, Talbot County
11	3	2	33	93.9	50	25	16	9	21.9	25.0	Talking Rock town, Pickens County
284	173	75	1,692	87.4	2,338	1,287	532	336	26.2	16.8	Tallapoosa city, Haralson County

Table 2.  
**Age and Sex: 2010—Con.**

[For information on confidentiality protection, nonsampling error, and definitions, see Selected Appendixes at <www.census.gov/prod/cen2010/cph-1-a.pdf>]

State County Place	Total population	Median age	Age								
			Under 5 years	5 to 17 years	18 to 20 years	21 to 24 years	25 to 34 years	35 to 44 years	45 to 54 years	55 to 59 years	60 to 64 years
<b>PLACE—Con.</b>											
Tallahassee city, Tallahassee County.....	168	41.5	15	24	3	7	13	27	23	19	18
Habersham County (part).....	97	37.9	12	12	3	4	10	16	14	11	4
Rabun County (part).....	71	49.5	3	12	0	3	3	11	9	8	14
Talmo town, Jackson County.....	180	45.0	11	15	15	11	17	21	25	16	19
Tarrytown town, Montgomery County.....	87	37.2	6	22	3	3	8	15	6	6	5
Tate City CDP, Towns County.....	16	73.0	0	0	0	0	0	0	1	2	1
Taylorsville town.....	210	46.0	9	34	8	8	21	23	34	19	12
Bartow County (part).....	182	43.5	7	31	7	8	20	19	28	17	10
Polk County (part).....	28	52.3	2	3	1	0	1	4	6	2	2
Temple city.....	4,228	31.3	367	974	173	218	647	660	521	195	157
Carroll County (part).....	4,228	31.3	367	974	173	218	647	660	521	195	157
Haralson County (part).....	0	0.0	0	0	0	0	0	0	0	0	0
Tennille city, Washington County.....	1,539	37.4	132	299	68	70	173	165	215	101	75
The Rock CDP, Upson County.....	160	43.3	5	34	5	4	12	25	19	13	17
Thomaston city, Upson County.....	9,170	38.2	710	1,604	425	466	1,063	1,100	1,125	503	483
Thomasville city, Thomas County.....	18,413	38.0	1,381	3,385	699	910	2,259	2,166	2,532	1,221	1,005
Thomson city, McDuffie County.....	6,778	34.4	583	1,356	261	399	825	712	846	378	409
Thunderbolt town, Chatham County.....	2,668	39.2	137	331	199	141	392	286	345	193	148
Tifton city, Tift County.....	16,350	30.3	1,347	2,795	1,639	1,162	2,292	1,832	1,802	789	676
Tiger town, Rabun County.....	408	49.8	20	49	18	15	28	49	54	25	27
Tignall town, Wilkes County.....	546	44.7	27	84	17	23	47	77	77	44	46
Toccoa city, Stephens County.....	8,491	39.7	601	1,405	333	475	963	993	1,106	525	540
Toombsboro city, Wilkinson County.....	472	48.8	23	63	15	15	53	43	65	47	36
Trenton city, Dade County.....	2,301	35.9	141	391	122	134	338	300	301	128	133
Trion town, Chattooga County.....	1,827	31.8	159	395	71	95	260	231	195	99	79
Tucker CDP, DeKalb County.....	27,581	40.4	1,797	4,404	741	1,078	3,461	4,211	4,243	1,819	1,632
Tunnel Hill city, Whitfield County.....	856	44.4	42	133	27	46	71	114	137	58	63
Turin town, Coweta County.....	274	40.8	18	48	7	5	39	41	27	13	22
Twin City city, Emanuel County.....	1,742	37.5	75	291	89	129	239	214	254	118	103
Tybee Island city, Chatham County.....	2,990	53.2	78	279	60	119	207	331	536	352	346
Tyrone town, Fayette County.....	6,879	40.7	388	1,535	207	233	543	1,070	1,274	538	425
Ty Ty city, Tift County.....	725	34.5	47	166	37	29	88	97	99	38	43
Unadilla city, Dooly County.....	3,796	38.1	165	386	117	236	805	685	663	271	177
Union City city, Fulton County.....	19,456	30.5	1,817	4,330	814	1,028	3,281	3,045	2,151	806	619
Union Point city, Greene County.....	1,617	35.0	120	329	60	75	225	140	225	71	76
Unionville CDP, Tift County.....	1,845	38.9	124	330	75	91	224	207	271	147	102
Uvalda city, Montgomery County.....	598	43.0	31	102	28	23	62	64	85	41	48
Valdosta city, Lowndes County.....	54,518	26.9	4,215	8,222	6,031	6,658	8,208	5,353	5,571	2,535	2,212
Varnell city, Whitfield County.....	1,744	34.4	124	390	90	66	218	280	280	104	80
Vernonburg town, Chatham County.....	122	51.0	10	16	2	3	5	15	21	5	15
Vidalia city.....	10,473	37.3	867	1,972	369	481	1,265	1,217	1,384	661	596
Montgomery County (part).....	136	45.5	7	28	4	3	11	15	27	12	22
Toombs County (part).....	10,337	37.2	860	1,944	365	478	1,254	1,202	1,357	649	574
Vidette city, Burke County.....	112	44.5	7	17	8	5	9	10	21	2	6
Vienna city, Dooly County.....	4,011	34.1	306	815	190	174	570	468	496	248	222
Villa Rica city.....	13,956	31.3	1,285	3,004	483	746	2,299	2,211	1,623	617	558
Carroll County (part).....	8,367	30.3	785	1,705	314	556	1,466	1,171	943	349	348
Douglas County (part).....	5,589	33.0	500	1,299	169	190	833	1,040	680	268	210
Vinings CDP, Cobb County.....	9,734	32.7	440	872	219	851	2,984	1,356	1,061	526	505
Waco city, Haralson County.....	516	42.8	23	70	26	28	49	79	91	32	20
Wadley city, Jefferson County.....	2,061	36.4	144	426	99	96	231	236	289	125	130
Waleska city, Cherokee County.....	644	20.8	12	47	281	133	29	41	26	10	14
Walnut Grove city, Walton County.....	1,330	35.7	89	316	42	47	163	233	207	73	46
Walthourville city, Liberty County.....	4,111	29.1	425	897	162	262	665	548	602	191	143
Warm Springs city, Meriwether County.....	425	44.9	33	60	17	26	45	32	39	16	21
Warner Robins city.....	66,588	31.2	5,619	13,055	2,721	4,209	11,241	8,938	8,789	3,113	2,682
Houston County (part).....	66,224	31.2	5,585	13,018	2,714	4,170	11,160	8,895	8,748	3,094	2,661
Peach County (part).....	364	31.2	34	37	7	39	81	43	41	19	21
Warrenton city, Warren County.....	1,937	38.2	170	356	89	104	187	201	251	125	92
Warwick city, Worth County.....	423	37.4	35	79	18	31	43	38	59	32	32
Washington city, Wilkes County.....	4,134	42.2	305	710	139	162	437	446	565	299	261
Watkinsville city, Oconee County.....	2,832	34.3	235	611	79	105	421	464	337	178	142
Waverly Hall town, Harris County.....	735	46.8	35	121	21	33	56	83	104	60	55
Waycross city.....	14,649	37.7	1,219	2,586	637	762	1,725	1,590	1,887	867	819
Pierce County (part).....	9	16.5	1	4	0	0	0	3	1	0	0
Ware County (part).....	14,640	37.7	1,218	2,582	637	762	1,725	1,587	1,886	867	819

Table 2.  
**Age and Sex: 2010—Con.**

[For information on confidentiality protection, nonsampling error, and definitions, see Selected Appendixes at <www.census.gov/prod/cen2010/cph-1-a.pdf>]

Age—Con			Age and sex						Percent of total population		State County Place
65 to 74 years	75 to 84 years	85 years and over	All ages		18 years and over		65 years and over		Under 18 years	65 years and over	
			Female	Males per 100 females	Total	Female	Total	Female			
<b>PLACE—Con.</b>											
13	6	0	81	107.4	129	58	19	11	23.2	11.3	Tallulah Falls town
8	3	0	52	86.5	73	36	11	6	24.7	11.3	Habersham County (part)
5	3	0	29	144.8	56	22	8	5	21.1	11.3	Rabun County (part)
17	8	5	89	102.2	154	77	30	13	14.4	16.7	Talmo town, Jackson County
7	4	2	48	81.3	59	31	13	9	32.2	14.9	Tarrytown town, Montgomery County
5	7	0	7	128.6	16	7	12	5	0.0	75.0	Tate City CDP, Towns County
22	17	3	114	84.2	167	87	42	23	20.5	20.0	Taylorville town
16	17	2	98	85.7	144	75	35	20	20.9	19.2	Bartow County (part)
6	0	1	16	75.0	23	12	7	3	17.9	25.0	Polk County (part)
194	100	22	2,205	91.7	2,887	1,542	316	176	31.7	7.5	Temple city
194	100	22	2,205	91.7	2,887	1,542	316	176	31.7	7.5	Carroll County (part)
0	0	0	0	(X)	0	0	0	0	(X)	(X)	Haralson County (part)
120	77	44	839	83.4	1,108	642	241	150	28.0	15.7	Tennille city, Washington County
22	3	1	83	92.8	121	61	26	12	24.4	16.3	The Rock CDP, Upson County
816	562	313	5,115	79.3	6,856	3,968	1,691	1,114	25.2	18.4	Thomaston city, Upson County
1,470	954	431	10,016	83.8	13,647	7,661	2,855	1,768	25.9	15.5	Thomasville city, Thomas County
499	332	178	3,872	75.1	4,839	2,908	1,009	695	28.6	14.9	Thomson city, McDuffie County
242	160	94	1,418	88.2	2,200	1,185	496	305	17.5	18.6	Thunderbolt town, Chatham County
980	719	317	8,631	89.4	12,208	6,601	2,016	1,280	25.3	12.3	Tifton city, Tift County
51	34	38	219	86.3	339	188	123	80	16.9	30.1	Tiger town, Rabun County
66	23	15	287	90.2	435	234	104	58	20.3	19.0	Tignall town, Wilkes County
783	564	203	4,620	83.8	6,485	3,609	1,550	951	23.6	18.3	Toccoa city, Stephens County
38	46	28	251	88.0	386	211	112	83	18.2	23.7	Toombsboro city, Wilkinson County
156	129	28	1,160	98.4	1,769	911	313	191	23.1	13.6	Trenton city, Dade County
100	101	42	914	99.9	1,273	663	243	159	30.3	13.3	Trion town, Chattooga County
2,171	1,532	492	14,259	93.4	21,380	11,249	4,195	2,443	22.5	15.2	Tucker CDP, DeKalb County
88	62	15	420	103.8	681	347	165	88	20.4	19.3	Tunnel Hill city, Whitfield County
33	15	6	147	86.4	208	116	54	33	24.1	19.7	Turn town, Coweta County
113	91	26	794	119.4	1,376	619	230	142	21.0	13.2	Twin City city, Emanuel County
425	197	60	1,536	94.7	2,633	1,351	682	370	11.9	22.8	Tybee Island city, Chatham County
410	196	60	3,541	94.3	4,956	2,568	666	363	28.0	9.7	Tyrone town, Fayette County
40	32	9	379	91.3	512	278	81	54	29.4	11.2	Ty Ty city, Tift County
188	75	28	1,104	243.8	3,245	820	291	146	14.5	7.7	Unadilla city, Dooly County
698	522	345	11,054	76.0	13,309	7,994	1,565	1,070	31.6	8.0	Union City city, Fulton County
165	83	48	863	87.4	1,168	660	296	178	27.8	18.3	Union Point city, Greene County
151	89	34	1,011	82.5	1,391	772	274	172	24.6	14.9	Unionville CDP, Tift County
67	39	8	305	96.1	465	248	114	71	22.2	19.1	Uvalda city, Montgomery County
2,869	1,863	781	28,955	88.3	42,081	22,772	5,513	3,397	22.8	10.1	Valdosta city, Lowndes County
74	30	8	865	101.6	1,230	612	112	56	29.5	6.4	Varnell city, Whitfield County
17	8	5	65	87.7	96	52	30	18	21.3	24.6	Vernonburg town, Chatham County
837	536	288	5,714	83.3	7,634	4,293	1,661	1,087	27.1	15.9	Vidalia city
4	1	2	75	81.3	101	56	7	3	25.7	5.1	Montgomery County (part)
833	535	286	5,639	83.3	7,533	4,237	1,654	1,084	27.1	16.0	Toombs County (part)
14	11	2	60	86.7	88	44	27	13	21.4	24.1	Vidette city, Burke County
303	152	67	2,186	83.5	2,890	1,612	522	331	27.9	13.0	Vienna city, Dooly County
706	309	115	7,413	88.3	9,667	5,286	1,130	687	30.7	8.1	Villa Rica city
419	227	84	4,537	84.4	5,877	3,287	730	465	29.8	8.7	Carroll County (part)
287	82	31	2,876	94.3	3,790	1,999	400	222	32.2	7.2	Douglas County (part)
570	250	100	5,174	88.1	8,422	4,549	920	509	13.5	9.5	Vinings CDP, Cobb County
64	20	14	270	91.1	423	225	98	60	18.0	19.0	Waco city, Haralson County
144	95	46	1,113	85.2	1,491	836	285	188	27.7	13.8	Wadley city, Jefferson County
28	16	7	343	87.8	585	312	51	27	9.2	7.9	Waleska city, Cherokee County
76	31	7	677	96.5	925	463	114	66	30.5	8.6	Walnut Grove city, Walton County
136	67	13	2,204	86.5	2,789	1,512	216	129	32.2	5.3	Walthourville city, Liberty County
42	40	54	258	64.7	332	214	136	100	21.9	32.0	Warm Springs city, Meriwether County
3,380	2,151	690	34,739	91.7	47,914	25,616	6,221	3,726	28.0	9.3	Warner Robins city
3,354	2,137	688	34,561	91.6	47,621	25,471	6,179	3,709	28.1	9.3	Houston County (part)
26	14	2	178	104.5	293	145	42	17	19.5	11.5	Peach County (part)
167	125	70	1,112	74.2	1,411	844	362	243	27.2	18.7	Warrenton city, Warren County
37	17	2	228	85.5	309	178	56	38	27.0	13.2	Warwick city, Worth County
395	265	150	2,308	79.1	3,119	1,801	810	513	24.6	19.6	Washington city, Wilkes County
147	75	38	1,453	94.9	1,986	1,058	260	152	29.9	9.2	Watkinsville city, Oconee County
89	48	30	382	92.4	579	306	167	97	21.2	22.7	Waverly Hall town, Harris County
1,127	906	524	8,043	82.1	10,844	6,156	2,557	1,674	26.0	17.5	Waycross city
0	0	0	5	80.0	4	2	0	0	55.6	0.0	Pierce County (part)
1,127	906	524	8,038	82.1	10,840	6,154	2,557	1,674	26.0	17.5	Ware County (part)

Table 2.

**Age and Sex: 2010—Con.**

[For information on confidentiality protection, nonsampling error, and definitions, see Selected Appendixes at &lt;www.census.gov/prod/cen2010/cph-1-a.pdf&gt;]

State County Place	Total population	Median age	Age								
			Under 5 years	5 to 17 years	18 to 20 years	21 to 24 years	25 to 34 years	35 to 44 years	45 to 54 years	55 to 59 years	60 to 64 years
<b>PLACE—Con.</b>											
Waynesboro city, Burke County.....	5,766	28.5	638	1,364	263	337	746	566	660	289	247
Webster County unified government, Webster County.....	2,799	40.6	164	546	93	115	270	381	426	199	185
West Point city.....	3,474	37.5	255	734	141	147	360	418	470	236	205
Harris County (part).....	850	47.4	46	152	25	17	64	94	111	78	64
Troup County (part).....	2,624	34.1	209	582	116	130	296	324	359	158	141
Whigham city, Grady County.....	471	51.7	35	53	13	15	51	32	59	37	23
White city, Bartow County.....	670	34.7	57	106	28	46	100	86	101	36	40
Whitemarsh Island CDP, Chatham County..	6,792	36.8	382	1,101	196	449	1,125	912	1,015	467	393
White Plains city, Greene County.....	284	39.0	21	45	6	21	42	32	34	16	19
Whitesburg city, Carroll County.....	588	42.0	28	103	26	32	59	71	98	30	46
Willacoochee city, Atkinson County.....	1,391	32.6	123	301	66	66	176	165	174	87	64
Williamson city, Pike County.....	352	34.3	19	69	20	13	60	35	48	22	25
Wilmington Island CDP, Chatham County....	15,138	41.5	793	2,474	428	618	1,909	2,105	2,523	1,186	1,062
Winder city, Barrow County.....	14,099	34.6	1,186	2,728	504	720	1,992	1,948	1,759	749	678
Winterville city, Clarke County.....	1,122	41.2	79	163	32	45	153	141	184	82	63
Woodbine city, Camden County.....	1,412	31.6	111	266	73	84	225	176	188	69	60
Woodbury city, Meriwether County.....	961	43.3	53	165	39	30	103	112	142	69	76
Woodland city, Talbot County.....	408	44.8	21	61	22	14	34	54	84	32	32
Woodstock city, Cherokee County.....	23,896	34.0	2,195	4,144	635	992	4,483	4,445	2,843	1,100	1,017
Woodville city, Greene County.....	321	44.8	15	56	7	14	25	45	68	31	17
Woolsey town, Fayette County.....	158	48.6	6	32	2	5	5	17	32	10	17
Wrens city, Jefferson County.....	2,187	38.1	165	414	99	88	264	225	291	155	134
Wrightsville city, Johnson County.....	2,195	38.5	165	410	83	108	253	227	290	146	152
Yatesville town, Upson County.....	357	49.2	16	50	5	11	30	36	72	26	30
Yonah CDP, White County.....	507	51.1	23	66	15	17	40	55	62	50	45
Young Harris city, Towns County.....	899	19.9	29	73	510	64	48	41	33	24	20
Zebulon city, Pike County.....	1,174	34.8	88	233	51	59	159	156	158	68	57



Table 2.

**Age and Sex: 2010—Con.**

[For information on confidentiality protection, nonsampling error, and definitions, see Selected Appendixes at &lt;www.census.gov/prod/cen2010/cph-1-a.pdf&gt;]

Age—Con			Age and sex						Percent of total population		State County Place
65 to 74 years	75 to 84 years	85 years and over	All ages		18 years and over		65 years and over		Under 18 years	65 years and over	
			Female	Males per 100 females	Total	Female	Total	Female			
											<b>PLACE—Con.</b>
321	231	104	3,251	77.4	3,764	2,258	656	437	34.7	11.4	Waynesboro city, Burke County
239	126	55	1,437	94.8	2,089	1,079	420	221	25.4	15.0	Webster County unified government, Webster County
261	179	68	1,894	83.4	2,485	1,388	508	310	28.5	14.6	West Point city
96	75	28	453	87.6	652	359	199	121	23.3	23.4	Harris County (part)
165	104	40	1,441	82.1	1,833	1,029	309	189	30.1	11.8	Troup County (part)
65	57	31	269	75.1	383	223	153	98	18.7	32.5	Whigham city, Grady County
42	24	4	322	108.1	507	245	70	36	24.3	10.4	White city, Bartow County
443	229	80	3,529	92.5	5,309	2,794	752	407	21.8	11.1	Whitemarsh Island CDP, Chatham County
41	5	2	148	91.9	218	108	48	26	23.2	16.9	White Plains city, Greene County
51	39	5	287	104.9	457	230	95	56	22.3	16.2	Whitesburg city, Carroll County
103	51	15	706	97.0	967	493	169	97	30.5	12.1	Willacoochee city, Atkinson County
16	20	5	168	109.5	264	126	41	24	25.0	11.6	Williamson city, Pike County
1,224	590	226	7,814	93.7	11,871	6,243	2,040	1,118	21.6	13.5	Wilmington Island CDP, Chatham County
931	621	283	7,509	87.8	10,185	5,553	1,835	1,210	27.8	13.0	Winder city, Barrow County
93	59	28	579	93.8	880	471	180	103	21.6	16.0	Winterville city, Clarke County
94	53	13	696	102.9	1,035	511	160	103	26.7	11.3	Woodbine city, Camden County
99	53	20	492	95.3	743	385	172	98	22.7	17.9	Woodbury city, Meriwether County
30	21	3	226	80.5	326	191	54	34	20.1	13.2	Woodland city, Talbot County
1,160	630	252	12,686	88.4	17,557	9,536	2,042	1,297	26.5	8.5	Woodstock city, Cherokee County
25	14	4	159	101.9	250	122	43	27	22.1	13.4	Woodville city, Greene County
13	15	4	92	71.7	120	67	32	19	24.1	20.3	Woolsey town, Fayette County
202	109	41	1,179	85.5	1,608	912	352	207	26.5	16.1	Wrens city, Jefferson County
177	126	58	1,201	82.8	1,620	910	361	220	26.2	16.4	Wrightsville city, Johnson County
41	33	7	201	77.6	291	165	81	52	18.5	22.7	Yatesville town, Upson County
83	39	12	266	90.6	418	214	134	75	17.6	26.4	Yonah CDP, White County
31	21	5	482	86.5	797	432	57	35	11.3	6.3	Young Harris city, Towns County
95	37	13	635	84.9	853	461	145	82	27.3	12.4	Zebulon city, Pike County

Table 3.

**Race and Hispanic or Latino Origin: 2010**

[For information on confidentiality protection, nonsampling error, and definitions, see Selected Appendixes at &lt;www.census.gov/prod/cen2010/cph-1-a.pdf&gt;]

State County County Subdivision Place	Total population	Race							Two or More Races	Hispanic or Latino (of any race)
		One race								
		White	Black or African American	American Indian and Alaska Native	Asian	Native Hawaiian and Other Pacific Islander	Some Other Race			
<b>Georgia</b> .....	9,687,653	5,787,440	2,950,435	32,151	314,467	6,799	388,872	207,489	853,689	
Appling County.....	18,236	13,385	3,392	68	126	23	1,047	195	1,704	
Altamaha River CCD.....	3,190	2,976	116	5	7	0	55	31	104	
Baxley CCD.....	9,706	5,943	2,805	17	103	12	711	115	1,168	
Baxley city (part).....	4,375	2,419	1,575	9	59	12	248	53	466	
Big Satilla Creek CCD.....	3,864	3,328	197	36	8	11	254	30	394	
Baxley city (part).....	18	18	0	0	0	0	0	0	0	
Graham city.....	291	164	110	0	0	0	17	0	17	
Surrency-Troper CCD.....	1,476	1,138	274	10	8	0	27	19	38	
Baxley city (part).....	7	5	2	0	0	0	0	0	0	
Surrency town.....	201	115	61	3	3	0	14	5	16	
Atkinson County.....	8,375	5,213	1,453	47	23	24	1,485	130	2,039	
Axon CCD.....	1,245	1,003	41	13	3	0	174	11	215	
Pearson CCD.....	5,053	3,015	864	16	16	21	1,044	77	1,437	
Pearson city.....	2,117	825	672	6	10	18	549	37	818	
Willacoochee CCD.....	2,077	1,195	548	18	4	3	267	42	387	
Willacoochee city.....	1,391	618	504	15	3	1	217	33	322	
Bacon County.....	11,096	8,725	1,704	20	38	10	456	143	791	
Alma CCD.....	8,039	6,006	1,531	12	33	5	345	107	580	
Alma city (part).....	3,450	1,810	1,405	3	25	4	141	62	249	
Rockingham CCD.....	3,057	2,719	173	8	5	5	111	36	211	
Alma city (part).....	16	16	0	0	0	0	0	0	0	
Rockingham CDP.....	248	200	34	0	0	1	11	2	31	
Baker County.....	3,451	1,675	1,613	9	25	2	85	42	145	
Millford CCD.....	1,253	681	505	4	16	1	38	8	48	
Newton CCD.....	2,198	994	1,108	5	9	1	47	34	97	
Newton city.....	654	279	337	2	0	0	29	7	47	
Baldwin County.....	45,720	25,121	18,965	98	582	19	379	556	919	
Coopers CCD.....	7,036	4,153	2,747	26	24	5	13	68	69	
Milledgeville city (part).....	1,061	354	699	0	2	0	0	6	21	
East Baldwin CCD.....	5,400	3,234	2,089	6	16	0	9	46	53	
Milledgeville city (part).....	4	4	0	0	0	0	0	0	0	
Milledgeville CCD.....	33,284	17,734	14,129	66	542	14	357	442	797	
Hardwick CDP.....	3,930	837	3,000	4	12	1	18	58	53	
Milledgeville city (part).....	16,650	9,108	6,784	26	306	11	161	254	381	
Banks County.....	18,395	16,877	427	57	165	3	606	260	1,041	
Baldwin CCD.....	5,208	4,701	46	7	56	0	355	43	548	
Alto town (part).....	516	287	7	0	0	0	217	5	295	
Baldwin city (part).....	741	638	8	0	18	0	70	7	114	
Homer CCD.....	5,017	4,728	128	22	30	0	53	56	134	
Homer town.....	1,141	1,052	45	9	1	0	13	21	39	
Maysville CCD.....	4,366	4,051	91	11	17	2	128	66	221	
Gillsville city (part).....	28	25	0	0	0	0	0	3	0	
Lula city (part).....	158	141	15	0	2	0	0	0	7	
Maysville town (part).....	926	880	12	0	5	0	6	23	14	
Southeast Banks CCD.....	3,804	3,397	162	17	62	1	70	95	138	
Barrow County.....	69,367	54,665	7,889	186	2,382	36	2,601	1,608	6,037	
Auburn CCD.....	18,594	15,797	925	47	1,007	5	469	344	1,268	
Auburn city (part).....	6,678	5,688	327	22	282	2	215	142	516	
Braselton town (part).....	1,085	846	121	4	100	0	4	10	87	
Carl town.....	255	217	18	1	11	0	2	6	10	
Winder city (part).....	19	19	0	0	0	0	0	0	0	
Bethlehem CCD.....	15,017	11,483	1,953	46	535	4	645	351	1,637	
Bethlehem town (part).....	601	500	49	2	13	0	21	16	41	
Winder city (part).....	6	6	0	0	0	0	0	0	0	
Statham CCD.....	11,184	8,610	1,646	33	226	2	392	275	895	
Statham city.....	2,408	1,737	401	3	29	0	169	69	303	
Winder CCD.....	24,572	18,775	3,365	60	614	25	1,095	638	2,237	
Bethlehem town (part).....	0	0	0	0	0	0	0	0	0	
Russell CDP.....	1,203	788	189	13	51	0	115	47	204	
Winder city (part).....	14,074	10,092	2,568	26	287	17	694	390	1,381	
Bartow County.....	100,157	82,862	10,178	393	719	60	3,853	2,092	7,690	
Adairsville CCD.....	10,802	9,598	788	34	59	2	170	151	411	
Adairsville city.....	4,648	3,765	643	16	36	1	116	71	249	
Cartersville CCD.....	51,048	38,694	7,584	229	449	52	2,773	1,267	5,332	
Cartersville city (part).....	19,395	13,675	3,630	77	193	43	1,244	533	2,494	
Euharlee city (part).....	1,048	915	86	6	0	0	15	26	50	
Emerson CCD.....	12,044	10,629	580	55	91	1	467	221	909	
Cartersville city (part).....	336	304	18	0	13	0	0	1	11	
Emerson city.....	1,470	1,230	124	3	9	0	83	21	178	
Euharlee-Taylorville CCD.....	8,415	7,572	490	32	39	0	141	141	353	
Euharlee city (part).....	3,088	2,576	373	9	14	0	48	68	145	
Taylorville town (part).....	182	166	5	3	0	0	5	3	5	
Kingston CCD.....	6,647	5,879	456	18	54	1	101	138	265	

Table 3.

**Race and Hispanic or Latino Origin: 2010—Con.**

[For information on confidentiality protection, nonsampling error, and definitions, see Selected Appendixes at &lt;www.census.gov/prod/cen2010/cph-1-a.pdf&gt;]

Not Hispanic or Latino									State County County Subdivision Place
Total	One race						Two or More Races		
	White	Black or African American	American Indian and Alaska Native	Asian	Native Hawaiian and Other Pacific Islander	Some Other Race			
8,833,964	5,413,920	2,910,800	21,279	311,692	5,152	19,141	151,980	<b>Georgia</b>	
16,532	12,854	3,360	40	125	11	10	132	Appling County	
3,086	2,938	116	5	7	0	0	20	Altamaha River CCD	
8,538	5,563	2,774	13	102	0	9	77	Baxley CCD	
3,909	2,252	1,552	6	59	0	3	37	Baxley city (part)	
3,470	3,215	196	20	8	11	0	20	Big Satilla Creek CCD	
18	18	0	0	0	0	0	0	Baxley city (part)	
274	164	110	0	0	0	0	0	Graham city	
1,438	1,138	274	2	8	0	1	15	Surrency-Troper CCD	
7	5	2	0	0	0	0	0	Baxley city (part)	
185	115	61	1	3	0	0	5	Surrency town	
6,336	4,776	1,428	31	17	14	4	66	Atkinson County	
1,030	973	41	9	3	0	0	4	Axson CCD	
3,616	2,680	845	15	13	14	4	45	Pearson CCD	
1,299	591	658	5	10	11	2	22	Pearson city	
1,690	1,123	542	7	1	0	0	17	Willacoochee CCD	
1,069	552	498	4	0	0	0	15	Willacoochee city	
10,305	8,431	1,696	8	34	10	6	120	Bacon County	
7,459	5,794	1,523	5	29	5	6	97	Alma CCD	
3,201	1,709	1,401	3	22	4	5	57	Alma city (part)	
2,846	2,637	173	3	5	5	0	23	Rockingham CCD	
16	16	0	0	0	0	0	0	Alma city (part)	
217	181	34	0	0	1	0	1	Rockingham CDP	
3,306	1,642	1,600	9	24	2	1	28	Baker County	
1,205	679	502	4	15	1	0	4	Millford CCD	
2,101	963	1,098	5	9	1	1	24	Newton CCD	
607	262	336	2	0	0	0	7	Newton city	
44,801	24,704	18,866	85	580	18	55	493	Baldwin County	
6,967	4,109	2,738	26	23	5	3	63	Coopers CCD	
1,040	338	694	0	2	0	0	6	Milledgeville city (part)	
5,347	3,199	2,082	5	16	0	3	42	East Baldwin CCD	
4	4	0	0	0	0	0	0	Milledgeville city (part)	
32,487	17,396	14,046	54	541	13	49	388	Milledgeville CCD	
3,877	821	2,987	4	12	1	1	51	Hardwick CDP	
16,269	8,945	6,738	23	305	10	30	218	Milledgeville city (part)	
17,354	16,526	416	36	165	0	9	202	Banks County	
4,660	4,536	40	2	56	0	6	20	Baldwin CCD	
221	212	7	0	0	0	0	2	Alto town (part)	
627	600	4	0	18	0	0	5	Baldwin city (part)	
4,883	4,654	127	20	30	0	3	49	Homer CCD	
1,102	1,031	45	7	1	0	0	18	Homer town	
4,145	3,979	89	5	17	0	0	55	Maysville CCD	
28	25	0	0	0	0	0	3	Gillsville city (part)	
151	136	13	0	2	0	0	0	Lula city (part)	
912	873	12	0	5	0	0	22	Maysville town (part)	
3,666	3,357	160	9	62	0	0	78	Southeast Banks CCD	
63,330	51,736	7,769	130	2,359	28	141	1,167	Barrow County	
17,326	15,106	912	34	989	5	33	247	Auburn CCD	
6,162	5,414	325	13	280	2	18	110	Auburn city (part)	
998	774	116	1	99	0	0	8	Braselton town (part)	
245	211	18	1	11	0	0	4	Carl town	
19	19	0	0	0	0	0	0	Winder city (part)	
13,380	10,643	1,915	30	534	0	39	219	Bethlehem CCD	
560	489	49	2	13	0	0	7	Bethlehem town (part)	
6	6	0	0	0	0	0	0	Winder city (part)	
10,289	8,189	1,617	27	226	2	16	212	Statham CCD	
2,105	1,624	396	1	29	0	3	52	Statham city	
22,335	17,798	3,325	39	610	21	53	489	Winder CCD	
0	0	0	0	0	0	0	0	Bethlehem town (part)	
999	714	189	7	51	0	7	31	Russell CDP	
12,693	9,504	2,542	20	285	13	39	290	Winder city (part)	
92,467	79,803	10,024	288	705	54	102	1,491	Bartow County	
10,391	9,396	778	29	59	2	6	121	Adairsville CCD	
4,399	3,648	638	13	36	1	6	57	Adairsville city	
45,716	36,707	7,462	146	437	47	75	842	Cartersville CCD	
16,901	12,710	3,574	45	183	42	19	328	Cartersville city (part)	
998	888	86	6	0	0	0	18	Euharlee city (part)	
11,135	10,264	571	50	90	1	3	156	Emerson CCD	
325	293	18	0	13	0	0	1	Cartersville city (part)	
1,292	1,135	124	3	9	0	2	19	Emerson city	
8,062	7,390	488	24	38	0	6	116	Euharlee-Taylorville CCD	
2,943	2,491	372	7	13	0	3	57	Euharlee city (part)	
177	166	5	3	0	0	0	3	Taylorville town (part)	
6,382	5,743	449	16	54	1	3	116	Kingston CCD	

Table 3.

**Race and Hispanic or Latino Origin: 2010—Con.**

[For information on confidentiality protection, nonsampling error, and definitions, see Selected Appendixes at &lt;www.census.gov/prod/cen2010/cph-1-a.pdf&gt;]

State County County Subdivision Place	Total population	Race							Hispanic or Latino (of any race)
		One race							
		White	Black or African American	American Indian and Alaska Native	Asian	Native Hawaiian and Other Pacific Islander	Some Other Race	Two or More Races	
Bartow County—Con.									
Kingston CCD—Con.									
Kingston city.....	637	428	190	2	3	0	3	11	4
White-Pine Log CCD.....	11,201	10,490	280	25	27	4	201	174	420
Cartersville city (part).....	0	0	0	0	0	0	0	0	0
White city.....	670	573	23	0	0	1	58	15	74
Ben Hill County.....	17,634	10,446	6,104	56	126	2	665	235	1,026
Fitzgerald CCD.....	15,882	9,025	5,830	49	115	2	654	207	992
Fitzgerald city (part).....	8,843	3,729	4,635	33	77	2	240	127	383
Queensland CCD.....	1,752	1,421	274	7	11	0	11	28	34
Fitzgerald city (part).....	210	182	17	0	2	0	7	2	5
Berrien County.....	19,286	16,327	2,063	56	82	4	510	244	885
Alapaha CCD.....	1,828	1,328	459	4	2	0	26	9	47
Alapaha town.....	668	242	411	1	1	0	10	3	23
Enigma CCD.....	3,947	3,483	139	5	16	1	252	51	353
Enigma town.....	1,278	1,040	81	1	14	0	126	16	164
Nashville CCD.....	10,011	8,495	1,153	38	48	2	150	125	319
Nashville city.....	4,939	3,692	1,047	20	22	2	78	78	160
Ray City CCD.....	3,500	3,021	312	9	16	1	82	59	166
Ray City city.....	1,090	779	229	6	4	0	44	28	66
Bibb County.....	155,547	67,199	81,116	332	2,531	120	2,014	2,235	4,389
Lizella CCD.....	20,718	13,562	5,983	57	529	14	279	294	571
Macon city (part).....	9	3	5	0	0	0	1	0	1
Macon East CCD.....	21,505	4,314	16,610	44	69	25	170	273	454
Macon city (part).....	15,786	2,778	12,560	32	42	24	142	208	360
Macon West CCD.....	100,708	40,084	56,114	187	1,702	42	1,090	1,489	2,551
Macon city (part).....	75,090	23,279	49,068	142	659	24	834	1,084	1,900
Payne city.....	218	71	142	0	0	0	2	3	3
Rutland CCD.....	12,616	9,239	2,409	44	231	39	475	179	813
Bleckley County.....	13,063	9,151	3,564	13	110	3	94	128	301
Cochran CCD.....	12,006	8,180	3,494	13	108	3	92	116	291
Cochran city.....	5,150	2,480	2,498	3	83	2	27	57	94
Empire CDP (part).....	146	90	53	1	0	0	2	0	3
Northeast Bleckley CCD.....	1,057	971	70	0	2	0	2	12	10
Allentown city (part).....	0	0	0	0	0	0	0	0	0
Brantley County.....	18,411	17,380	538	58	38	2	123	272	343
Hoboken CCD.....	5,355	5,096	86	15	20	0	58	80	143
Hoboken city.....	528	506	18	2	0	0	0	2	2
Nahunta CCD.....	6,224	5,849	240	18	5	1	28	83	91
Nahunta city.....	1,053	849	181	0	0	0	4	19	22
Waynesville CCD.....	6,832	6,435	212	25	13	1	37	109	109
Brooks County.....	16,243	9,722	5,729	49	51	14	477	201	853
Barney CCD.....	911	685	183	5	1	0	23	14	53
Barwick-Pavo CCD.....	1,660	1,208	313	6	4	0	105	24	135
Barwick city (part).....	146	119	12	1	1	0	12	1	12
Pavo city (part).....	248	156	76	2	0	0	12	2	16
Dixie CCD.....	1,488	746	698	4	1	0	19	20	46
Empress CCD.....	1,117	926	154	11	0	0	9	17	28
Morven CCD.....	4,890	3,754	953	12	12	7	109	43	216
Morven city.....	565	206	321	1	0	1	31	5	48
Quitman CCD.....	6,177	2,403	3,428	11	33	7	212	83	375
Quitman city.....	3,850	1,040	2,623	8	10	4	111	54	219
Bryan County.....	30,233	24,254	4,286	98	486	25	326	758	1,336
Fort Stewart CCD.....	0	0	0	0	0	0	0	0	0
Pembroke CCD.....	9,738	7,716	1,683	36	54	7	84	158	227
Pembroke city.....	2,196	1,328	759	10	28	2	42	27	71
Richmond Hill CCD.....	20,495	16,538	2,603	62	432	18	242	600	1,109
Richmond Hill city.....	9,281	6,888	1,568	33	269	14	168	341	694
Bulloch County.....	70,217	47,215	19,409	183	1,020	64	1,165	1,161	2,439
Brooklet CCD.....	9,056	7,458	1,160	46	82	3	132	175	303
Brooklet city.....	1,395	1,187	160	6	4	0	5	33	23
Nevils-Stilson CCD.....	6,950	6,121	639	18	39	4	33	96	105
Portal CCD.....	3,981	2,787	1,031	12	2	1	91	57	177
Portal town.....	638	521	111	0	1	0	3	2	14
Register CCD.....	2,542	1,729	731	3	25	0	12	42	33
Register town.....	175	157	15	0	1	0	0	2	0
Statesboro CCD.....	47,688	29,120	15,848	104	872	56	897	791	1,821
Statesboro city.....	28,422	15,457	11,402	51	562	46	406	498	847
Burke County.....	23,316	11,070	11,533	49	77	20	260	307	617
Girard CCD.....	1,192	593	579	3	0	0	3	14	21
Girard town.....	156	106	49	0	0	0	1	0	1
Greens Cut CCD.....	5,043	2,750	2,113	17	16	3	68	76	120
Keysville CCD.....	2,833	1,910	753	11	19	9	53	78	171

Table 3.

**Race and Hispanic or Latino Origin: 2010—Con.**

[For information on confidentiality protection, nonsampling error, and definitions, see Selected Appendixes at &lt;www.census.gov/prod/cen2010/cph-1-a.pdf&gt;]

Not Hispanic or Latino									State County County Subdivision Place
Total	One race						Two or More Races		
	White	Black or African American	American Indian and Alaska Native	Asian	Native Hawaiian and Other Pacific Islander	Some Other Race			
633	428	190	1	3	0	1	10	Bartow County—Con. Kingston CCD—Con. Kingston city	
10,781	10,303	276	23	27	3	9	140	White-Pine Log CCD	
0	0	0	0	0	0	0	0	Cartersville city (part)	
596	561	23	0	0	1	0	11	White city	
16,608	10,164	6,087	47	120	2	15	173	Ben Hill County	
14,890	8,754	5,816	40	109	2	12	157	Fitzgerald CCD	
8,460	3,626	4,621	28	77	2	9	97	Fitzgerald city (part)	
1,718	1,410	271	7	11	0	3	16	Queensland CCD	
205	181	17	0	2	0	3	2	Fitzgerald city (part)	
18,401	16,050	2,040	44	82	3	8	174	Berrien County	
1,781	1,312	454	4	2	0	0	9	Alapaha CCD	
645	233	407	1	1	0	0	3	Alapaha town	
3,594	3,396	132	4	16	1	4	41	Enigma CCD	
1,114	1,008	76	1	14	0	2	13	Enigma town	
9,692	8,377	1,147	28	48	2	4	86	Nashville CCD	
4,779	3,648	1,043	13	22	2	0	51	Nashville city	
3,334	2,965	307	8	16	0	0	38	Ray City CCD	
1,024	768	225	5	4	0	0	22	Ray City city	
151,158	65,494	80,744	287	2,492	74	215	1,852	Bibb County	
20,147	13,313	5,967	54	529	14	21	249	Lizella CCD	
8	3	5	0	0	0	0	0	Macon city (part)	
21,051	4,168	16,536	39	67	11	24	206	Macon East CCD	
15,426	2,681	12,504	27	40	10	14	150	Macon city (part)	
98,157	39,025	55,841	157	1,682	31	150	1,271	Macon West CCD	
73,190	22,585	48,835	114	643	18	83	912	Macon city (part)	
215	70	142	0	0	0	0	3	Payne city	
11,803	8,988	2,400	37	214	18	20	126	Rutland CCD	
12,762	9,000	3,533	7	109	3	8	102	Bleckley County	
11,715	8,036	3,463	7	107	3	7	92	Cochran CCD	
5,056	2,438	2,479	3	82	2	0	52	Cochran city	
143	89	53	1	0	0	0	0	Empire CDP (part)	
1,047	964	70	0	2	0	1	10	Northeast Bleckley CCD	
0	0	0	0	0	0	0	0	Allentown city (part)	
18,068	17,198	531	56	37	2	10	234	Brantley County	
5,212	5,033	86	14	19	0	1	59	Hoboken CCD	
526	505	18	2	0	0	0	1	Hoboken city	
6,133	5,788	240	17	5	1	2	80	Nahunta CCD	
1,031	830	181	0	0	0	1	19	Nahunta city	
6,723	6,377	205	25	13	1	7	95	Waynesville CCD	
15,390	9,425	5,695	48	51	5	17	149	Brooks County	
858	669	181	5	1	0	0	2	Barney CCD	
1,525	1,186	308	6	4	0	0	21	Barwick-Pavo CCD	
134	119	12	1	1	0	0	1	Barwick city (part)	
232	153	76	2	0	0	0	1	Pavo city (part)	
1,442	720	698	4	1	0	0	19	Dixie CCD	
1,089	911	152	11	0	0	2	13	Empress CCD	
4,674	3,656	947	11	12	3	8	37	Morven CCD	
517	189	321	1	0	1	0	5	Morven city	
5,802	2,283	3,409	11	33	2	7	57	Quitman CCD	
3,631	968	2,604	8	10	0	1	40	Quitman city	
28,897	23,446	4,210	81	473	22	62	603	Bryan County	
0	0	0	0	0	0	0	0	Fort Stewart CCD	
9,511	7,586	1,678	34	54	7	9	143	Pembroke CCD	
2,125	1,298	758	10	28	2	4	25	Pembroke city	
19,386	15,860	2,532	47	419	15	53	460	Richmond Hill CCD	
8,587	6,483	1,530	23	259	11	32	249	Richmond Hill city	
67,778	46,251	19,252	142	1,013	58	106	956	Bulloch County	
8,753	7,347	1,151	35	81	3	9	127	Brooklet CCD	
1,372	1,176	160	6	4	0	0	26	Brooklet city	
6,845	6,059	631	18	39	4	7	87	Nevils-Stilson CCD	
3,804	2,727	1,024	7	2	1	1	42	Portal CCD	
624	511	111	0	1	0	0	1	Portal town	
2,509	1,714	728	3	25	0	1	38	Register CCD	
175	157	15	0	1	0	0	2	Register town	
45,867	28,404	15,718	79	866	50	88	662	Statesboro CCD	
27,575	15,132	11,303	45	556	44	69	426	Statesboro city	
22,699	10,844	11,469	47	68	20	11	240	Burke County	
1,171	580	576	2	0	0	0	13	Girard CCD	
155	106	49	0	0	0	0	0	Girard town	
4,923	2,717	2,111	17	12	3	3	60	Greens Cut CCD	
2,662	1,839	736	11	14	9	2	51	Keyville CCD	

Table 3.

**Race and Hispanic or Latino Origin: 2010—Con.**

[For information on confidentiality protection, nonsampling error, and definitions, see Selected Appendixes at &lt;www.census.gov/prod/cen2010/cph-1-a.pdf&gt;]

State County County Subdivision Place	Total population	Race							Hispanic or Latino (of any race)
		One race						Two or More Races	
		White	Black or African American	American Indian and Alaska Native	Asian	Native Hawaiian and Other Pacific Islander	Some Other Race		
Burke County—Con.									
Keysville CCD—Con.									
Blythe city (part).....	27	23	3	0	0	0	0	1	1
Keysville city.....	332	126	188	0	6	0	5	7	12
Midville CCD.....	922	360	545	3	2	0	6	6	25
Midville city.....	269	129	134	0	2	0	1	3	5
Sardis CCD.....	1,947	1,041	872	6	0	0	6	22	42
Sardis city.....	999	436	548	4	0	0	0	11	7
Vidette CCD.....	835	382	435	1	2	0	10	5	18
Vidette city.....	112	76	31	0	2	0	0	3	1
Waynesboro CCD.....	10,544	4,034	6,236	8	38	8	114	106	220
Waynesboro city.....	5,766	1,524	4,079	2	24	3	68	66	117
Butts County.....	23,655	16,546	6,469	59	109	3	154	315	597
Flovilla CCD.....	2,815	1,980	752	13	7	1	17	45	37
Flovilla city (part).....	648	329	313	0	2	0	0	4	9
Jackson CCD.....	8,096	4,868	2,951	14	54	0	59	150	215
Flovilla city (part).....	5	0	5	0	0	0	0	0	0
Jackson city.....	5,045	2,789	2,064	12	26	0	48	106	145
Jenkinsburg CCD.....	2,299	1,441	827	1	1	0	2	27	34
Jenkinsburg city.....	370	233	131	0	1	0	0	5	7
Southwest Butts CCD.....	5,171	3,448	1,581	11	37	2	45	47	188
Worthville CCD.....	5,274	4,809	358	20	10	0	31	46	123
Calhoun County.....	6,694	2,326	4,105	10	30	18	141	64	262
Arlington CCD.....	1,310	371	915	2	0	0	16	6	18
Arlington city (part).....	1,075	255	796	2	0	0	16	6	18
Edison CCD.....	2,221	814	1,301	2	18	0	63	23	100
Edison city.....	1,531	476	975	1	16	0	47	16	66
Leary CCD.....	876	303	550	2	7	0	12	2	15
Leary city.....	618	139	470	0	7	0	1	1	4
Morgan CCD.....	2,287	838	1,339	4	5	18	50	33	129
Morgan city.....	240	113	115	0	2	0	0	10	6
Camden County.....	50,513	37,557	9,799	259	724	76	567	1,531	2,590
Kingsland CCD.....	12,305	8,906	2,763	42	99	28	107	360	517
Kingsland city (part).....	8,015	5,362	2,176	30	71	18	81	277	395
St. Marys city (part).....	0	0	0	0	0	0	0	0	0
St. Marys CCD.....	29,986	22,556	5,146	159	599	37	436	1,053	1,923
Kings Bay Base CDP.....	1,777	1,410	199	9	23	5	43	88	201
Kingsland city (part).....	7,924	5,687	1,505	49	290	14	92	287	488
St. Marys city (part).....	17,121	12,705	3,198	92	234	15	283	594	1,029
Woodbine CCD.....	8,222	6,095	1,890	58	26	11	24	118	150
Kingsland city (part).....	7	3	4	0	0	0	0	0	0
Woodbine city.....	1,412	807	556	11	1	3	4	30	33
Candler County.....	10,998	7,253	2,683	9	57	5	877	114	1,227
Aline CCD.....	1,752	1,258	346	1	6	0	115	26	173
Metter CCD.....	6,839	4,571	1,803	7	51	5	349	53	511
Metter city.....	4,130	2,239	1,575	4	49	5	227	31	339
Pulaski CCD.....	2,407	1,424	534	1	0	0	413	35	543
Pulaski town.....	266	177	61	0	0	0	28	0	41
Carroll County.....	110,527	83,579	20,089	389	853	32	3,121	2,464	6,800
Bowdon CCD.....	9,009	7,654	992	23	30	7	145	158	251
Bowdon city.....	2,040	1,470	476	7	8	0	31	48	66
Carrollton city (part).....	7	6	1	0	0	0	0	0	0
Carrollton CCD.....	55,393	38,540	12,604	211	519	10	2,187	1,322	4,666
Carrollton city (part).....	24,381	14,243	7,772	101	346	9	1,233	677	2,633
Mount Zion CCD.....	6,310	5,490	520	21	71	1	83	124	180
Bremen city (part).....	45	43	0	1	0	0	0	1	0
Carrollton city (part).....	0	0	0	0	0	0	0	0	0
Mount Zion city.....	1,696	1,529	64	12	37	1	14	39	43
Roopville CCD.....	3,891	3,610	194	10	5	0	15	57	56
Roopville town.....	218	178	39	1	0	0	0	0	0
Temple CCD.....	11,728	9,775	1,485	46	68	5	142	207	337
Temple city (part).....	4,228	3,097	948	17	16	0	59	91	145
Villa Rica CCD.....	20,222	14,863	4,059	70	154	9	529	538	1,244
Villa Rica city (part).....	8,367	5,124	2,533	24	74	4	325	283	679
Whitesburg CCD.....	3,974	3,647	235	8	6	0	20	58	66
Whitesburg city.....	588	500	75	1	0	0	8	4	21
Catoosa County.....	63,942	59,845	1,392	212	783	34	621	1,055	1,469
Boynton Ridge CCD.....	13,331	12,521	230	31	174	6	185	184	331
Fort Oglethorpe city (part).....	63	59	2	0	0	0	0	2	2
Indian Springs CDP (part).....	793	732	16	1	11	0	19	14	29
Ringgold city (part).....	227	192	7	0	23	0	0	5	0
Catoosa Springs CCD.....	6,955	6,635	56	35	35	0	65	129	212
Ringgold city (part).....	128	124	0	0	0	0	3	1	5
Fort Oglethorpe-Lakeview CCD.....	18,498	16,873	606	65	394	16	162	382	400
Fort Oglethorpe city (part).....	8,950	7,926	415	24	247	8	110	220	242
Lakeview CDP (part).....	3,900	3,696	54	27	43	2	23	55	54

Table 3.

**Race and Hispanic or Latino Origin: 2010—Con.**

[For information on confidentiality protection, nonsampling error, and definitions, see Selected Appendixes at &lt;www.census.gov/prod/cen2010/cph-1-a.pdf&gt;]

Not Hispanic or Latino									State County County Subdivision Place
Total	One race						Two or More Races		
	White	Black or African American	American Indian and Alaska Native	Asian	Native Hawaiian and Other Pacific Islander	Some Other Race			
26	23	3	0	0	0	0	0	0	Burke County—Con. Keyville CCD—Con.
320	125	183	0	6	0	0	0	6	Blythe city (part)
897	347	542	3	2	0	0	0	3	Keyville city
264	125	134	0	2	0	0	0	6	Midville CCD
1,905	1,022	862	5	0	0	0	0	13	Midville city
992	435	545	3	0	0	0	0	9	Sardis CCD
817	378	432	1	2	0	0	0	4	Sardis city
111	75	31	0	2	0	0	0	4	Vidette CCD
10,324	3,961	6,210	8	38	8	6	6	93	Vidette city
5,649	1,495	4,062	2	24	3	5	5	93	Waynesboro CCD
								58	Waynesboro city
23,058	16,200	6,431	52	100	3	19	253	253	Butts County
2,778	1,963	749	13	7	1	1	44	44	Flovilla CCD
639	322	311	0	2	0	0	4	4	Flovilla city (part)
7,881	4,766	2,928	13	45	0	13	116	116	Jackson CCD
5	0	5	0	0	0	0	0	0	Flovilla city (part)
4,900	2,733	2,049	11	17	0	13	77	77	Jackson city
2,265	1,421	823	1	1	0	0	19	19	Jenkinsburg CCD
363	229	128	0	1	0	0	5	5	Jenkinsburg city
4,983	3,317	1,576	11	37	2	2	38	38	Southwest Butts CCD
5,151	4,733	355	14	10	0	3	36	36	Worthville CCD
6,432	2,250	4,092	9	30	0	2	49	49	Calhoun County
1,292	371	914	2	0	0	1	4	4	Arlington CCD
1,057	255	795	2	0	0	1	4	4	Arlington city (part)
2,121	781	1,299	2	18	0	0	21	21	Edison CCD
1,465	459	975	1	16	0	0	14	14	Edison city
861	303	546	2	7	0	1	2	2	Leary CCD
614	139	466	0	7	0	1	1	1	Leary city
2,158	795	1,333	3	5	0	0	22	22	Morgan CCD
234	113	115	0	2	0	0	4	4	Morgan city
47,923	35,977	9,621	230	706	70	72	1,247	1,247	Camden County
11,788	8,590	2,711	37	94	28	11	317	317	Kingsland CCD
7,620	5,122	2,135	26	68	18	9	242	242	Kingsland city (part)
0	0	0	0	0	0	0	0	0	St. Marys city (part)
28,063	21,387	5,031	139	586	35	55	830	830	St. Marys CCD
1,576	1,284	188	9	22	5	1	67	67	Kings Bay Base CDP
7,436	5,376	1,477	44	287	13	11	228	228	Kingsland city (part)
16,092	12,128	3,131	79	228	14	41	471	471	St. Marys city (part)
8,072	6,000	1,879	54	26	7	6	100	100	Woodbine CCD
7	3	4	0	0	0	0	0	0	Kingsland city (part)
1,379	787	552	11	1	3	0	25	25	Woodbine city
9,771	6,949	2,669	8	57	1	11	76	76	Candler County
1,579	1,215	345	1	6	0	0	12	12	Aline CCD
6,328	4,428	1,799	6	51	1	5	38	38	Metter CCD
3,791	2,145	1,571	4	49	1	3	18	18	Metter city
1,864	1,306	525	1	0	0	6	26	26	Pulaski CCD
225	164	61	0	0	0	0	0	0	Pulaski town
103,727	80,531	19,862	296	836	19	249	1,934	1,934	Carroll County
8,758	7,547	991	21	30	0	29	140	140	Bowdon CCD
1,974	1,431	475	7	8	0	9	44	44	Bowdon city
7	6	1	0	0	0	0	0	0	Carrollton city (part)
50,727	36,506	12,453	146	503	7	137	975	975	Carrollton CCD
21,748	13,137	7,667	57	337	6	63	481	481	Carrollton city (part)
6,130	5,399	511	20	70	1	10	119	119	Mount Zion CCD
45	43	0	1	0	0	0	1	1	Bremen city (part)
0	0	0	0	0	0	0	0	0	Carrollton city (part)
1,653	1,500	64	12	36	1	2	38	38	Mount Zion city
3,835	3,574	194	10	5	0	2	50	50	Roopville CCD
218	178	39	1	0	0	0	0	0	Roopville town
11,391	9,624	1,471	43	68	3	11	171	171	Temple CCD
4,083	3,031	936	17	16	0	4	79	79	Temple city (part)
18,978	14,268	4,008	50	154	8	60	430	430	Villa Rica CCD
7,688	4,831	2,497	23	74	3	36	224	224	Villa Rica city (part)
3,908	3,613	234	6	6	0	0	49	49	Whitesburg CCD
567	488	75	0	0	0	0	4	4	Whitesburg city
62,473	59,149	1,356	191	762	30	49	936	936	Catoosa County
13,000	12,396	227	28	171	6	12	160	160	Boynton Ridge CCD
61	57	2	0	0	0	0	2	2	Fort Oglethorpe city (part)
764	722	16	1	11	0	0	14	14	Indian Springs CDP (part)
227	192	7	0	23	0	0	5	5	Ringgold city (part)
6,743	6,527	51	29	34	0	2	100	100	Catoosa Springs CCD
123	122	0	0	0	0	0	1	1	Ringgold city (part)
18,098	16,692	591	62	383	16	10	344	344	Fort Oglethorpe-Lakeview CCD
8,708	7,835	402	24	240	8	6	193	193	Fort Oglethorpe city (part)
3,846	3,665	54	25	43	2	4	53	53	Lakeview CDP (part)

Table 3.

**Race and Hispanic or Latino Origin: 2010—Con.**

[For information on confidentiality protection, nonsampling error, and definitions, see Selected Appendixes at &lt;www.census.gov/prod/cen2010/cph-1-a.pdf&gt;]

State County County Subdivision Place	Total population	Race							Hispanic or Latino (of any race)
		One race							
		White	Black or African American	American Indian and Alaska Native	Asian	Native Hawaiian and Other Pacific Islander	Some Other Race	Two or More Races	
Catoosa County—Con.									
Ringgold CCD.....	25,158	23,816	500	81	180	12	209	360	526
Indian Springs CDP (part).....	1,448	1,360	20	5	15	0	11	37	32
Ringgold city (part).....	3,225	2,876	177	8	44	1	45	74	93
Charlton County.....	12,171	8,352	3,464	45	76	3	39	192	310
Folkston CCD.....	9,330	5,649	3,410	25	55	2	21	168	252
Folkston city.....	2,502	1,145	1,253	3	28	0	10	63	26
Homeland city.....	910	827	66	6	0	0	2	9	11
St. George CCD.....	2,841	2,703	54	20	21	1	18	24	58
Chatham County.....	265,128	140,010	106,392	691	6,311	254	5,771	5,699	14,370
Montgomery CCD.....	20,355	18,021	1,226	33	397	9	417	252	792
Dutch Island CDP.....	1,257	1,185	35	0	22	0	3	12	26
Isle of Hope CDP.....	2,402	2,317	35	1	28	0	3	18	32
Montgomery CDP.....	4,523	3,589	398	19	65	3	345	104	526
Skidaway Island CDP.....	8,341	8,046	69	7	155	3	25	36	112
Pooler-Bloomington CCD.....	49,183	30,394	14,210	145	1,651	67	1,308	1,408	3,600
Bloomington city (part).....	2,713	2,378	206	8	38	0	47	36	128
Garden City city (part).....	123	98	11	1	11	0	0	2	1
Georgetown CDP.....	11,823	7,341	3,267	46	416	20	330	403	922
Henderson CDP.....	1,647	1,122	347	4	97	1	32	44	112
Pooler city (part).....	13,174	8,856	3,264	25	365	20	296	348	824
Savannah city (part).....	2,604	1,031	1,230	4	139	6	82	112	238
Port Wentworth CCD.....	16,797	9,866	5,460	31	570	16	402	452	1,198
Bloomington city (part).....	0	0	0	0	0	0	0	0	0
Garden City city (part).....	0	0	0	0	0	0	0	0	0
Pooler city (part).....	5,966	3,669	1,590	8	365	5	127	202	431
Port Wentworth city.....	5,359	3,274	1,683	13	92	7	152	138	441
Savannah city (part).....	5,429	2,900	2,168	10	113	4	122	112	325
Savannah CCD.....	151,833	57,647	84,179	414	2,806	157	3,445	3,185	8,029
Garden City city (part).....	8,655	4,217	3,274	36	109	18	782	219	1,469
Savannah city (part).....	128,253	48,259	72,109	338	2,489	136	2,228	2,694	5,829
Thunderbolt town (part).....	2,564	1,316	931	15	121	2	111	68	236
Vernonburg town.....	122	120	0	0	2	0	0	0	0
Tybee Island-Wilmington Island CCD.....	26,960	24,082	1,317	68	887	5	199	402	751
Talahi Island CDP.....	1,248	1,177	29	1	29	0	2	10	17
Thunderbolt town (part).....	104	95	5	0	1	0	0	3	3
Tybee Island city.....	2,990	2,795	94	16	35	0	16	34	46
Whitemarsh Island CDP.....	6,792	5,608	574	10	417	3	47	133	205
Wilmington Island CDP.....	15,138	13,787	568	37	397	2	130	217	464
Chattahoochee County.....	11,267	7,753	2,123	81	246	72	494	498	1,398
Cusseta CCD.....	2,961	1,808	981	23	44	1	32	72	78
Cusseta-Chattahoochee County unified government (part).....	2,961	1,808	981	23	44	1	32	72	78
Fort Benning CCD.....	8,306	5,945	1,142	58	202	71	462	426	1,320
Cusseta-Chattahoochee County unified government (part).....	8,306	5,945	1,142	58	202	71	462	426	1,320
Chattooga County.....	26,015	21,828	2,899	67	108	27	672	414	1,043
Little Sand Mountain CCD.....	2,255	2,098	129	1	8	1	2	16	13
Lyerly CCD.....	2,723	2,457	186	12	8	0	15	45	25
Lyerly town.....	540	523	5	0	6	0	1	5	4
Menlo CCD.....	2,891	2,779	47	14	10	0	18	23	35
Menlo city.....	474	456	13	3	0	0	0	2	1
Summerville CCD.....	11,699	8,831	2,429	30	48	14	163	184	288
Summerville city.....	4,534	3,274	1,103	17	9	1	28	102	91
Trion CCD.....	6,447	5,663	108	10	34	12	474	146	682
Trion town.....	1,827	1,408	38	5	18	5	289	64	383
Cherokee County.....	214,346	185,536	12,117	814	3,538	135	7,735	4,471	20,566
Ball Ground CCD.....	8,340	7,986	121	35	38	1	71	88	180
Ball Ground city.....	1,433	1,381	12	1	6	0	16	17	23
Canton city (part).....	566	486	55	1	7	0	6	11	20
Nelson city (part).....	599	559	28	0	2	0	5	5	9
Canton CCD.....	35,700	29,726	1,925	261	292	61	2,623	812	5,725
Canton city (part).....	16,706	12,523	1,197	169	129	54	2,164	470	4,438
Holly Springs CCD.....	51,788	45,914	2,762	156	831	18	1,085	1,022	3,549
Canton city (part).....	5,686	4,345	793	12	173	1	183	179	698
Holly Springs city.....	9,189	7,876	659	28	168	1	250	207	725
Woodstock city (part).....	978	753	141	4	27	0	30	23	110
Lathetown CCD.....	17,942	16,821	520	39	189	8	138	227	671
Waleska CCD.....	7,772	7,455	104	19	27	4	42	121	231
Waleska city.....	644	548	57	1	9	2	8	19	24
Woodstock CCD.....	92,804	77,634	6,685	304	2,161	43	3,776	2,201	10,210
Mountain Park city (part).....	21	21	0	0	0	0	0	0	0
Woodstock city (part).....	22,918	18,187	2,299	42	1,050	4	625	711	2,215



Table 3.

**Race and Hispanic or Latino Origin: 2010—Con.**

[For information on confidentiality protection, nonsampling error, and definitions, see Selected Appendixes at &lt;www.census.gov/prod/cen2010/cph-1-a.pdf&gt;]

Not Hispanic or Latino								State County County Subdivision Place
Total	One race						Two or More Races	
	White	Black or African American	American Indian and Alaska Native	Asian	Native Hawaiian and Other Pacific Islander	Some Other Race		
24,632	23,534	487	72	174	8	25	332	Catoosa County—Con.
1,416	1,345	19	5	13	0	0	34	Ringgold CCD
3,132	2,836	172	7	43	1	3	70	Indian Springs CDP (part) Ringgold city (part)
11,861	8,116	3,443	38	76	3	5	180	Charlton County
9,078	5,449	3,391	21	55	2	3	157	Folkston CCD
2,476	1,137	1,250	2	28	0	1	58	Folkston city
899	819	65	5	0	0	1	9	Homeland city
2,783	2,667	52	17	21	1	2	23	St. George CCD
250,758	133,492	105,274	587	6,229	224	476	4,476	Chatham County
19,563	17,713	1,214	26	395	9	29	177	Montgomery CCD
1,231	1,166	35	0	22	0	0	8	Dutch Island CDP
2,370	2,293	32	1	27	0	2	15	Isle of Hope CDP
3,997	3,463	396	12	65	3	6	52	Montgomery CDP
8,229	7,954	65	7	154	3	13	33	Skidaway Island CDP
45,583	28,583	13,997	118	1,625	56	134	1,070	Pooler-Bloomington CCD
2,585	2,296	198	8	38	0	13	32	Bloomington city (part)
122	98	11	1	11	0	0	1	Garden City city (part)
10,901	6,876	3,216	35	409	20	28	317	Georgetown CDP
1,535	1,065	338	4	94	0	4	30	Henderson CDP
12,350	8,433	3,227	25	357	14	32	262	Pooler city (part)
2,366	930	1,205	3	136	2	9	81	Savannah city (part)
15,599	9,238	5,365	29	566	16	35	350	Port Wentworth CCD
0	0	0	0	0	0	0	0	Bloomington city (part)
0	0	0	0	0	0	0	0	Garden City city (part)
5,535	3,445	1,554	8	364	5	12	147	Pooler city (part)
4,918	3,012	1,669	12	90	7	13	115	Port Wentworth city
5,104	2,758	2,123	9	112	4	10	88	Savannah city (part)
143,804	54,379	83,403	354	2,760	138	247	2,523	Savannah CCD
7,186	3,671	3,237	24	105	11	7	131	Garden City city (part)
122,424	45,693	71,454	303	2,449	124	223	2,178	Savannah city (part)
2,328	1,249	904	4	121	2	2	46	Thunderbolt town (part)
122	120	0	0	2	0	0	0	Vernonburg town
26,209	23,579	1,295	60	883	5	31	356	Tybee Island-Wilmington Island CCD
1,231	1,161	29	1	29	0	1	10	Talahi Island CDP
101	92	5	0	1	0	0	3	Thunderbolt town (part)
2,944	2,770	94	14	35	0	1	30	Tybee Island city
6,587	5,469	567	9	417	3	9	113	Whitemarsh Island CDP
14,674	13,477	553	32	393	2	20	197	Wilmington Island CDP
9,869	7,089	2,047	67	231	62	13	360	Chattahoochee County
2,883	1,778	971	21	44	1	5	63	Cusseta CCD
2,883	1,778	971	21	44	1	5	63	Cusseta-Chattahoochee County unified government (part)
6,986	5,311	1,076	46	187	61	8	297	Fort Benning CCD
6,986	5,311	1,076	46	187	61	8	297	Cusseta-Chattahoochee County unified government (part)
24,972	21,589	2,886	48	108	2	24	315	Chattooga County
2,242	2,089	129	0	8	0	0	16	Little Sand Mountain CCD
2,698	2,453	184	9	8	0	3	41	Lyerly CCD
536	522	5	0	6	0	0	3	Lyerly town
2,856	2,759	47	14	10	0	5	21	Menlo CCD
473	455	13	3	0	0	0	2	Menlo city
11,411	8,746	2,418	17	48	2	12	168	Summerville CCD
4,443	3,236	1,093	11	9	0	2	92	Summerville city
5,765	5,542	108	8	34	0	4	69	Trion CCD
1,444	1,355	38	3	18	0	1	29	Trion town
193,780	174,243	11,633	536	3,484	84	487	3,313	Cherokee County
8,160	7,886	120	30	38	0	4	82	Ball Ground CCD
1,410	1,372	12	1	6	0	2	17	Ball Ground city
546	473	55	1	7	0	0	10	Canton city (part)
590	556	28	0	2	0	0	4	Nelson city (part)
29,975	27,041	1,877	116	280	23	81	557	Canton CCD
12,268	10,558	1,168	62	122	20	44	294	Canton city (part)
48,239	43,762	2,653	113	820	17	107	767	Holly Springs CCD
4,988	3,882	768	11	169	1	26	131	Canton city (part)
8,464	7,474	621	19	166	1	31	152	Holly Springs city
868	688	134	4	24	0	5	13	Woodstock city (part)
17,271	16,346	503	25	183	5	29	180	Lathetown CCD
7,541	7,292	99	18	26	4	6	96	Waleska CCD
620	533	57	1	8	2	3	16	Waleska city
82,594	71,916	6,381	234	2,137	35	260	1,631	Woodstock CCD
21	21	0	0	0	0	0	0	Mountain Park city (part)
20,703	16,784	2,203	38	1,045	3	79	551	Woodstock city (part)

Table 3.

**Race and Hispanic or Latino Origin: 2010—Con.**

[For information on confidentiality protection, nonsampling error, and definitions, see Selected Appendixes at &lt;www.census.gov/prod/cen2010/cph-1-a.pdf&gt;]

State County County Subdivision Place	Total population	Race							Two or More Races	Hispanic or Latino (of any race)
		One race								
		White	Black or African American	American Indian and Alaska Native	Asian	Native Hawaiian and Other Pacific Islander	Some Other Race			
Clarke County.....	116,714	72,238	30,988	247	4,869	84	5,763	2,525	12,192	
Athens CCD.....	86,464	55,804	21,253	152	4,053	60	3,220	1,922	6,928	
Athens-Clarke County unified government (balance) (part).....	86,464	55,804	21,253	152	4,053	60	3,220	1,922	6,928	
Bogart CCD.....	14,721	9,504	3,678	31	654	17	567	270	1,367	
Athens-Clarke County unified government (balance) (part).....	14,581	9,383	3,668	31	654	17	563	265	1,363	
Bogart town (part).....	140	121	10	0	0	0	4	5	4	
Winterville CCD.....	15,529	6,930	6,057	64	162	7	1,976	333	3,897	
Athens-Clarke County unified government (balance) (part).....	14,407	6,107	5,812	61	158	7	1,936	326	3,838	
Winterville city.....	1,122	823	245	3	4	0	40	7	59	
Clay County.....	3,183	1,197	1,923	11	10	1	4	37	26	
Bluffton CCD.....	861	424	402	9	7	1	0	18	12	
Bluffton town.....	103	85	15	0	0	0	0	3	2	
Fort Gaines city (part).....	146	69	70	0	1	0	0	6	0	
Fort Gaines CCD.....	2,322	773	1,521	2	3	0	4	19	14	
Fort Gaines city (part).....	961	199	755	0	0	0	0	7	3	
Clayton County.....	259,424	48,960	171,480	965	12,937	139	18,376	6,567	35,447	
College Park CCD.....	9,879	369	8,541	48	404	8	280	229	595	
College Park city (part).....	1,272	95	1,044	8	6	0	93	26	187	
Forest Park city (part).....	0	0	0	0	0	0	0	0	0	
Forest Park-Morrow CCD.....	91,196	20,490	50,680	351	6,987	42	10,132	2,514	18,638	
Conley CDP.....	6,228	1,228	3,590	24	203	2	1,052	129	1,481	
Forest Park city (part).....	18,468	5,855	6,964	85	1,464	11	3,568	521	6,343	
Lake City city.....	2,612	815	1,097	6	388	2	223	81	400	
Morrow city.....	6,445	1,427	2,934	19	1,641	0	256	168	615	
Jonesboro CCD.....	82,590	20,527	52,077	329	2,700	55	4,743	2,159	10,000	
Bonanza CDP.....	3,135	712	2,134	13	72	0	151	53	333	
Irondale CDP.....	7,446	1,789	4,359	45	103	11	915	224	1,880	
Jonesboro city.....	4,724	1,654	2,749	6	101	1	96	117	341	
Lovejoy city.....	6,422	1,209	4,563	34	42	0	406	168	874	
Riverdale CCD.....	75,759	7,574	60,182	237	2,846	34	3,221	1,665	6,214	
Riverdale city.....	15,134	1,216	12,112	44	1,027	9	388	338	905	
Clinch County.....	6,798	4,581	1,886	44	13	4	176	94	236	
Fargo CCD.....	1,559	860	643	25	1	0	9	21	26	
Du Pont town (part).....	11	11	0	0	0	0	0	0	0	
Fargo city.....	321	243	62	9	0	0	1	6	5	
Homerville city (part).....	697	196	491	5	0	0	1	4	3	
Homerville CCD.....	5,239	3,721	1,243	19	12	4	167	73	210	
Argyle town.....	212	110	94	0	0	0	6	2	8	
Du Pont town (part).....	109	59	49	0	0	0	0	1	3	
Homerville city (part).....	1,759	1,109	556	9	6	0	40	39	48	
Cobb County.....	688,078	428,023	171,774	2,314	30,657	346	36,301	18,663	84,330	
Acworth-Kennesaw CCD.....	178,291	131,390	30,525	492	6,497	74	5,213	4,100	13,679	
Acworth city.....	20,425	12,758	5,232	65	706	13	1,020	631	2,542	
Kennesaw city.....	29,783	19,131	6,647	105	1,568	14	1,414	904	3,230	
Marietta city (part).....	2,141	1,747	182	7	157	1	7	40	65	
Austell CCD.....	31,994	12,364	15,889	107	654	12	2,033	935	4,088	
Austell city (part).....	5,940	1,913	3,341	15	86	2	403	180	699	
Mableton CDP (part).....	1,317	655	542	2	47	0	37	34	73	
Powder Springs city (part).....	0	0	0	0	0	0	0	0	0	
Fair Oaks CCD.....	25,580	11,043	7,683	149	758	30	4,798	1,119	10,707	
Fair Oaks CDP (part).....	5,965	2,975	1,256	50	28	6	1,351	299	3,152	
Marietta city (part).....	1,277	332	776	4	54	5	52	54	161	
Smyrna city (part).....	197	82	47	4	6	0	53	5	90	
Mableton CCD.....	55,614	20,950	26,525	315	1,248	34	4,971	1,571	10,102	
Austell city (part).....	337	218	72	1	2	0	37	7	60	
Mableton CDP (part).....	35,038	15,728	13,973	249	750	22	3,275	1,041	6,738	
Smyrna city (part).....	4,141	2,486	1,159	8	336	0	48	104	216	
Marietta CCD.....	116,739	65,254	32,406	492	5,527	78	9,280	3,702	20,387	
Fair Oaks CDP (part).....	2,260	1,132	558	25	21	0	469	55	1,181	
Marietta city (part).....	52,104	27,434	16,329	232	1,441	42	4,913	1,713	11,061	
Northeast Cobb CCD.....	152,795	120,874	14,190	330	11,206	65	2,716	3,414	8,869	
Marietta city (part).....	36	23	13	0	0	0	0	0	0	
Smyrna city (part).....	1,214	330	691	6	73	0	87	27	185	
Powder Springs CCD.....	37,454	16,403	17,422	95	589	4	1,807	1,134	3,833	
Austell city (part).....	264	32	210	0	12	0	5	5	19	
Powder Springs city (part).....	13,940	5,802	6,961	25	147	4	601	400	1,267	
Smyrna CCD.....	56,941	30,218	17,534	253	2,025	33	4,976	1,902	11,007	
Mableton CDP (part).....	760	549	145	1	19	0	23	23	53	
Marietta city (part).....	1,021	270	504	21	19	0	175	32	346	
Smyrna city (part).....	38,079	20,551	11,783	149	1,480	27	2,846	1,243	6,706	
Vinings CCD.....	32,670	19,527	9,600	81	2,153	16	507	786	1,658	
Smyrna city (part).....	7,640	4,144	2,524	15	605	8	125	219	445	
Vinings CDP.....	9,734	6,180	2,736	18	406	6	163	225	502	

Table 3.

**Race and Hispanic or Latino Origin: 2010—Con.**

[For information on confidentiality protection, nonsampling error, and definitions, see Selected Appendixes at &lt;www.census.gov/prod/cen2010/cph-1-a.pdf&gt;]

Not Hispanic or Latino									State County County Subdivision Place
Total	One race						Two or More Races		
	White	Black or African American	American Indian and Alaska Native	Asian	Native Hawaiian and Other Pacific Islander	Some Other Race			
104,522	66,674	30,695	141	4,811	48	270	1,883	Clarke County	
79,536	52,655	21,030	93	4,011	34	211	1,502	Athens CCD	
79,536	52,655	21,030	93	4,011	34	211	1,502	Athens-Clarke County unified government (balance) (part)	
13,354	8,771	3,652	23	648	14	39	207	Bogart CCD	
13,218	8,650	3,642	23	648	14	39	202	Athens-Clarke County unified government (balance) (part)	
136	121	10	0	0	0	0	5	Bogart town (part)	
11,632	5,248	6,013	25	152	0	20	174	Winterville CCD	
10,569	4,442	5,769	22	148	0	20	168	Athens-Clarke County unified government (balance) (part)	
1,063	806	244	3	4	0	0	6	Winterville city	
3,157	1,188	1,920	11	10	1	0	27	Clay County	
849	417	402	9	7	1	0	13	Bluffton CCD	
101	83	15	0	0	0	0	3	Bluffton town	
146	69	70	0	1	0	0	6	Fort Gaines city (part)	
2,308	771	1,518	2	3	0	0	14	Fort Gaines CCD	
958	198	753	0	0	0	0	7	Fort Gaines city (part)	
223,977	36,610	169,020	562	12,839	103	467	4,376	Clayton County	
9,284	238	8,437	39	403	3	7	157	College Park CCD	
1,085	41	1,027	1	6	0	0	10	College Park city (part)	
0	0	0	0	0	0	0	0	Forest Park city (part)	
72,558	13,860	49,860	166	6,937	33	174	1,528	Forest Park-Morrow CCD	
4,747	888	3,556	7	200	2	11	83	Conley CDP	
12,125	3,555	6,808	23	1,448	7	34	250	Forest Park city (part)	
2,212	678	1,078	6	388	2	3	57	Lake City city	
5,830	1,156	2,874	19	1,639	0	12	130	Morrow city	
72,590	16,721	51,292	207	2,681	44	160	1,485	Jonesboro CCD	
2,802	594	2,085	10	72	0	0	41	Bonanza CDP	
5,566	1,038	4,270	23	99	11	18	107	Irondale CDP	
4,383	1,483	2,712	2	101	1	5	79	Jonesboro city	
5,548	874	4,475	16	42	0	17	124	Lovejoy city	
69,545	5,791	59,431	150	2,818	23	126	1,206	Riverdale CCD	
14,229	918	11,967	37	1,025	9	28	245	Riverdale city	
6,562	4,536	1,876	38	13	4	16	79	Clinch County	
1,533	850	641	24	1	0	0	17	Fargo CCD	
11	11	0	0	0	0	0	0	Du Pont town (part)	
316	243	62	9	0	0	0	2	Fargo city	
694	196	489	5	0	0	0	4	Homerville city (part)	
5,029	3,686	1,235	14	12	4	16	62	Homerville CCD	
204	110	92	0	0	0	0	2	Argyle town	
106	57	49	0	0	0	0	0	Du Pont town (part)	
1,711	1,096	556	9	6	0	7	37	Homerville city (part)	
603,748	387,438	168,053	1,332	30,432	267	2,961	13,265	Cobb County	
164,612	124,169	29,869	343	6,425	64	559	3,183	Acworth-Kennesaw CCD	
17,883	11,503	5,093	43	694	9	91	450	Acworth city	
26,553	17,546	6,510	73	1,548	14	183	679	Kennesaw city	
2,076	1,700	177	7	157	0	0	35	Marietta city (part)	
27,906	10,807	15,619	68	645	12	130	625	Austell CCD	
5,241	1,707	3,293	12	82	2	20	125	Austell city (part)	
1,244	625	538	1	47	0	4	29	Mableton CDP (part)	
0	0	0	0	0	0	0	0	Powder Springs city (part)	
14,873	6,128	7,446	50	746	21	65	417	Fair Oaks CCD	
2,813	1,454	1,207	12	28	0	20	92	Fair Oaks CDP (part)	
1,116	262	759	4	53	5	7	26	Marietta city (part)	
107	52	45	0	6	0	1	3	Smyrna city (part)	
45,512	16,925	26,077	127	1,237	12	152	982	Mableton CCD	
277	193	72	1	2	0	2	7	Austell city (part)	
28,300	12,941	13,743	99	744	6	108	659	Mableton CDP (part)	
3,925	2,369	1,117	8	332	0	14	85	Smyrna city (part)	
96,352	55,458	31,573	229	5,485	70	1,026	2,511	Marietta CCD	
1,079	500	529	7	20	0	0	23	Fair Oaks CDP (part)	
41,043	22,110	15,931	92	1,423	41	391	1,055	Marietta city (part)	
143,926	115,229	13,852	257	11,159	48	554	2,827	Northeast Cobb CCD	
36	23	13	0	0	0	0	0	Marietta city (part)	
1,029	257	666	1	73	0	10	22	Smyrna city (part)	
33,621	14,905	17,110	52	584	2	129	839	Powder Springs CCD	
245	28	203	0	12	0	0	2	Austell city (part)	
12,673	5,304	6,850	14	145	2	49	309	Powder Springs city (part)	
45,934	25,223	17,084	141	2,009	24	233	1,220	Smyrna CCD	
707	524	143	1	19	0	1	19	Mableton CDP (part)	
675	147	483	6	19	0	5	15	Marietta city (part)	
31,373	17,323	11,489	89	1,465	18	165	824	Smyrna city (part)	
31,012	18,594	9,423	65	2,142	14	113	661	Vinings CCD	
7,195	3,870	2,484	12	600	6	29	194	Smyrna city (part)	
9,232	5,913	2,679	12	402	6	38	182	Vinings CDP	

Table 3.

**Race and Hispanic or Latino Origin: 2010—Con.**

[For information on confidentiality protection, nonsampling error, and definitions, see Selected Appendixes at &lt;www.census.gov/prod/cen2010/cph-1-a.pdf&gt;]

State County County Subdivision Place	Total population	Race							Two or More Races	Hispanic or Latino (of any race)
		One race								
		White	Black or African American	American Indian and Alaska Native	Asian	Native Hawaiian and Other Pacific Islander	Some Other Race			
Coffee County.....	42,356	27,386	11,283	117	303	15	2,675	577	4,352	
Ambrose CCD.....	5,684	4,506	846	13	18	2	233	66	399	
Ambrose city.....	380	249	64	1	0	2	59	5	95	
Broxton CCD.....	3,553	2,747	646	6	25	0	89	40	216	
Broxton city.....	1,189	609	506	2	6	0	48	18	113	
Douglas CCD.....	24,824	14,282	7,892	80	199	13	1,966	392	3,074	
Douglas city.....	11,589	4,819	6,025	19	105	13	450	158	728	
Nicholls CCD.....	5,376	3,370	1,735	8	4	0	211	48	405	
Nicholls city.....	2,798	1,242	1,513	2	3	0	18	20	82	
West Green CCD.....	2,919	2,481	164	10	57	0	176	31	258	
Colquitt County.....	45,498	29,441	10,210	218	294	19	4,668	648	7,763	
Berlin-Ellenton CCD.....	3,449	2,681	185	15	37	0	498	33	848	
Berlin city.....	551	349	89	6	1	0	95	11	127	
Ellenton town.....	281	209	41	0	2	0	22	7	55	
Doerun CCD.....	2,743	2,113	518	15	17	0	64	16	94	
Doerun city.....	774	404	347	3	7	0	12	1	13	
Funston CCD.....	6,280	4,960	363	27	11	0	857	62	1,260	
Funston city.....	449	297	107	0	0	0	44	1	63	
Moultrie city (part).....	212	184	5	0	0	0	20	3	30	
Moultrie CCD.....	27,838	15,834	8,619	116	203	18	2,613	435	4,426	
Moultrie city (part).....	14,056	5,900	7,055	41	98	13	714	235	1,423	
Riverside town.....	35	30	3	0	0	2	0	0	0	
Norman Park CCD.....	5,188	3,853	525	45	26	1	636	102	1,135	
Norman Park city.....	972	641	211	22	3	1	64	30	116	
Omega city (part).....	12	12	0	0	0	0	0	0	10	
Columbia County.....	124,053	94,867	18,439	393	4,761	201	1,903	3,489	6,175	
Appling CCD.....	11,194	9,069	1,626	40	138	11	83	227	332	
Evans CCD.....	86,553	67,841	10,753	228	4,288	136	962	2,345	3,610	
Evans CDP.....	29,011	23,180	3,313	69	1,469	23	283	674	1,104	
Martinez CDP.....	35,795	27,622	4,548	107	1,970	83	443	1,022	1,530	
Grovetown-Harlem CCD.....	26,306	17,957	6,060	125	335	54	858	917	2,233	
Grovetown city.....	11,216	6,458	3,360	65	159	29	594	551	1,552	
Harlem city.....	2,666	1,884	637	8	28	7	40	62	113	
Cook County.....	17,212	11,525	4,704	40	114	5	589	235	1,024	
Adel-Sparks CCD.....	15,061	9,854	4,343	34	103	5	513	209	925	
Adel city.....	5,334	2,500	2,419	9	56	0	274	76	419	
Cecil city.....	286	143	124	0	6	0	8	5	13	
Sparks town.....	2,052	873	1,017	0	25	3	93	41	180	
Lenox CCD.....	2,151	1,671	361	6	11	0	76	26	99	
Lenox town.....	873	492	314	2	8	0	45	12	56	
Coweta County.....	127,317	96,594	22,029	376	1,934	68	3,676	2,640	8,493	
Grantville CCD.....	5,892	4,839	805	26	37	1	67	117	215	
Grantville city (part).....	2,555	1,823	607	3	32	1	28	61	109	
Moreland CCD.....	4,694	4,156	359	18	26	0	58	77	133	
Grantville city (part).....	486	391	70	0	1	0	7	17	29	
Moreland town.....	399	344	39	0	2	0	8	6	12	
Newnan CCD.....	99,028	72,432	19,023	279	1,732	65	3,364	2,133	7,442	
East Newnan CDP.....	1,321	705	247	9	1	0	326	33	432	
Newnan city.....	33,039	19,473	9,978	89	868	27	1,689	915	3,619	
Palmetto city (part).....	300	168	100	1	0	0	16	15	70	
Senoia CCD.....	17,703	15,167	1,842	53	139	2	187	313	703	
Haralson town (part).....	160	135	20	0	0	0	0	5	8	
Senoia city.....	3,307	2,655	481	11	54	1	35	70	186	
Sharpsburg town.....	341	305	28	0	3	0	0	5	22	
Turin town.....	274	249	23	0	1	0	0	1	4	
Crawford County.....	12,630	9,428	2,818	58	33	8	127	158	301	
Roberta CCD.....	3,651	1,791	1,766	9	16	0	23	46	58	
Knoxville CDP.....	69	48	16	0	0	0	0	5	4	
Roberta city.....	1,007	517	443	2	15	0	16	14	31	
Zenith CCD.....	8,979	7,637	1,052	49	17	8	104	112	243	
Crisp County.....	23,439	12,487	10,079	32	183	11	420	227	748	
Arabi CCD.....	1,639	1,346	256	4	5	2	18	8	38	
Arabi town.....	586	448	134	0	0	0	0	4	1	
Cordele CCD.....	21,800	11,141	9,823	28	178	9	402	219	710	
Cordele city.....	11,147	3,228	7,419	13	140	1	220	126	369	
Dade County.....	16,633	15,973	145	74	118	9	96	218	292	
Lookout Mountain CCD.....	3,750	3,627	39	3	22	4	10	45	44	
Sand Mountain CCD.....	4,272	4,152	5	42	8	1	14	50	42	
Trenton CCD.....	8,611	8,194	101	29	88	4	72	123	206	
Trenton city.....	2,301	2,197	16	6	19	4	20	39	74	
Dawson County.....	22,330	21,351	105	82	126	9	354	303	920	
Blacks Mill CCD.....	14,565	13,855	59	60	86	7	296	202	694	
Dawsonville city (part).....	34	34	0	0	0	0	0	0	0	
Dawsonville CCD.....	7,765	7,496	46	22	40	2	58	101	226	

Table 3.

**Race and Hispanic or Latino Origin: 2010—Con.**

[For information on confidentiality protection, nonsampling error, and definitions, see Selected Appendixes at &lt;www.census.gov/prod/cen2010/cph-1-a.pdf&gt;]

Not Hispanic or Latino									State County County Subdivision Place
Total	One race						Two or More Races		
	White	Black or African American	American Indian and Alaska Native	Asian	Native Hawaiian and Other Pacific Islander	Some Other Race			
38,004	25,907	11,227	87	302	9	46	426	Coffee County	
5,285	4,361	843	10	17	0	6	48	Ambrose CCD	
285	216	64	1	0	0	0	4	Ambrose city	
3,337	2,641	639	3	25	0	3	26	Broxton CCD	
1,076	558	499	2	6	0	0	11	Broxton city	
21,750	13,303	7,855	60	199	9	32	292	Douglas CCD	
10,861	4,587	6,001	13	105	9	16	130	Douglas city	
4,971	3,189	1,729	8	4	0	5	36	Nicholls CCD	
2,716	1,181	1,508	2	3	0	3	19	Nicholls city	
2,661	2,413	161	6	57	0	0	24	West Green CCD	
37,735	26,759	10,143	100	289	12	42	390	Colquitt County	
2,601	2,357	182	7	35	0	1	19	Berlin-Ellenton CCD	
424	329	89	1	1	0	0	4	Berlin city	
226	182	41	0	2	0	0	1	Ellenton town	
2,649	2,090	518	9	16	0	2	14	Doerun CCD	
761	404	347	3	7	0	0	0	Doerun city	
5,020	4,590	363	17	10	0	3	37	Funston CCD	
386	278	107	0	0	0	0	1	Funston city	
182	174	5	0	0	0	0	3	Moultrie city (part)	
23,412	14,284	8,555	53	202	11	34	273	Moultrie CCD	
12,633	5,313	7,011	29	97	9	19	155	Moultrie city (part)	
35	30	3	0	0	2	0	0	Riverside town	
4,053	3,438	525	14	26	1	2	47	Norman Park CCD	
856	623	211	3	3	1	0	15	Norman Park city	
2	2	0	0	0	0	0	0	Omega city (part)	
117,878	91,517	18,084	350	4,726	185	213	2,803	Columbia County	
10,862	8,860	1,606	40	137	11	13	195	Appling CCD	
82,943	65,679	10,580	206	4,261	129	168	1,920	Evans CCD	
27,907	22,500	3,276	60	1,458	23	49	541	Evans CDP	
34,265	26,740	4,464	103	1,961	80	70	847	Martinez CDP	
24,073	16,978	5,898	104	328	45	32	688	Grovetown-Harlem CCD	
9,664	5,767	3,251	47	156	27	14	402	Grovetown city	
2,553	1,831	629	8	27	6	1	51	Harlem city	
16,188	11,171	4,684	38	113	2	16	164	Cook County	
14,136	9,523	4,323	32	102	2	13	141	Adel-Sparks CCD	
4,915	2,395	2,407	9	56	0	0	48	Adel city	
273	141	124	0	6	0	0	2	Cecil city	
1,872	807	1,013	0	24	0	4	24	Sparks town	
2,052	1,648	361	6	11	0	3	23	Lenox CCD	
817	479	314	2	8	0	3	11	Lenox town	
118,824	92,604	21,744	284	1,895	54	182	2,061	Coweta County	
5,677	4,719	804	21	34	0	2	97	Grantville CCD	
2,446	1,758	606	3	32	0	1	46	Grantville city (part)	
4,561	4,085	358	17	26	0	9	66	Moreland CCD	
457	370	69	0	1	0	0	17	Grantville city (part)	
387	341	39	0	2	0	0	5	Moreland town	
91,586	69,087	18,746	202	1,701	52	151	1,647	Newnan CCD	
889	618	242	0	1	0	4	24	East Newnan CDP	
29,420	17,943	9,825	48	850	19	59	676	Newnan city	
230	119	95	1	0	0	0	15	Palmetto city (part)	
17,000	14,713	1,836	44	134	2	20	251	Senoia CCD	
152	127	20	0	0	0	0	5	Haralson town (part)	
3,121	2,516	479	11	53	1	3	58	Senoia city	
319	283	28	0	3	0	0	5	Sharpsburg town	
270	245	23	0	1	0	0	1	Turin town	
12,329	9,282	2,806	52	32	2	7	148	Crawford County	
3,593	1,767	1,758	7	16	0	1	44	Roberta CCD	
65	46	16	0	0	0	0	3	Knoxville CDP	
976	507	440	0	15	0	0	14	Roberta city	
8,736	7,515	1,048	45	16	2	6	104	Zenith CCD	
22,691	12,216	10,033	24	183	6	15	214	Crisp County	
1,601	1,330	256	4	5	0	0	6	Arabi CCD	
585	447	134	0	0	0	0	4	Arabi town	
21,090	10,886	9,777	20	178	6	15	208	Cordele CCD	
10,778	3,113	7,387	11	140	1	7	119	Cordele city	
16,341	15,796	142	65	114	5	24	195	Dade County	
3,706	3,592	39	3	22	3	6	41	Lookout Mountain CCD	
4,230	4,124	5	42	8	1	2	48	Sand Mountain CCD	
8,405	8,080	98	20	84	1	16	106	Trenton CCD	
2,227	2,151	16	4	19	1	1	35	Trenton city	
21,410	20,847	97	73	124	8	13	248	Dawson County	
13,871	13,501	53	57	85	6	10	159	Blacks Mill CCD	
34	34	0	0	0	0	0	0	Dawsonville city (part)	
7,539	7,346	44	16	39	2	3	89	Dawsonville CCD	

Table 3.

**Race and Hispanic or Latino Origin: 2010—Con.**

[For information on confidentiality protection, nonsampling error, and definitions, see Selected Appendixes at &lt;www.census.gov/prod/cen2010/cph-1-a.pdf&gt;]

State County County Subdivision Place	Total population	Race							Hispanic or Latino (of any race)
		One race							
		White	Black or African American	American Indian and Alaska Native	Asian	Native Hawaiian and Other Pacific Islander	Some Other Race	Two or More Races	
Dawson County—Con.									
Dawsonville CCD—Con.									
Dawsonville city (part).....	2,502	2,364	43	2	15	1	38	39	119
Decatur County.....	27,842	15,096	11,438	117	144	6	703	338	1,404
Attapulgus CCD.....	2,365	732	1,507	13	5	2	95	11	166
Attapulgus city.....	449	184	219	3	4	0	35	4	69
Bainbridge CCD.....	17,230	8,379	8,079	55	123	1	354	239	765
Bainbridge city (part).....	12,678	5,196	6,945	32	96	0	239	170	521
Brinson CCD.....	2,799	2,077	633	7	7	0	48	27	79
Brinson town.....	215	156	56	0	0	0	2	1	10
Climax CCD.....	1,847	1,366	438	6	2	3	17	15	46
Bainbridge city (part).....	0	0	0	0	0	0	0	0	0
Climax city.....	280	175	99	1	1	0	4	0	4
Faceville CCD.....	2,035	1,327	501	35	0	0	145	27	272
Bainbridge city (part).....	0	0	0	0	0	0	0	0	0
Mount Pleasant CCD.....	1,566	1,215	280	1	7	0	44	19	76
Bainbridge city (part).....	19	19	0	0	0	0	0	0	0
DeKalb County.....	691,893	230,156	375,725	2,479	35,426	342	31,253	16,512	67,824
Atlanta-Decatur CCD.....	355,979	99,414	227,287	766	16,443	121	4,756	7,192	12,318
Atlanta city (part).....	28,292	15,521	11,295	53	502	9	286	626	938
Avondale Estates city.....	2,960	2,394	428	3	57	2	16	60	64
Belvedere Park CDP.....	15,152	11,557	40	122	3	215	303	523	303
Candler-McAfee CDP.....	23,025	1,463	21,030	63	47	7	119	296	303
Clarkston city.....	7,554	1,027	4,413	12	1,632	3	157	310	211
Decatur city.....	19,335	14,215	3,910	45	564	9	121	471	612
Druid Hills CDP.....	14,568	11,404	1,118	22	1,599	6	99	320	419
Gresham Park CDP.....	7,432	621	6,613	9	24	0	38	127	111
North Decatur CDP (part).....	16,124	11,690	1,967	44	1,807	4	181	431	640
North Druid Hills CDP.....	18,947	13,061	2,435	64	2,118	4	820	445	1,844
Panthersville CDP.....	9,749	166	9,409	14	25	2	31	102	106
Pine Lake city (part).....	0	0	0	0	0	0	0	0	0
Redan CDP (part).....	13,098	457	12,208	19	86	0	103	225	353
Scottsdale CDP.....	10,631	3,432	4,072	24	2,455	2	247	399	564
Tucker CDP (part).....	1,826	1,070	525	5	144	1	29	52	116
Chamblee-Doraville CCD.....	137,880	82,523	16,940	1,101	12,379	146	19,923	4,868	40,470
Atlanta city (part).....	0	0	0	0	0	0	0	0	0
Chamblee city.....	9,892	4,465	697	206	795	3	3,316	410	5,782
Doraville city.....	8,330	3,664	797	96	1,472	14	2,003	284	4,119
Dunwoody city.....	46,267	32,287	5,851	151	5,153	57	1,684	1,084	4,755
North Atlanta CDP.....	40,456	24,405	4,402	379	1,919	45	7,513	1,793	14,426
Lithonia CCD.....	97,282	4,153	89,701	214	405	26	1,028	1,755	2,720
Lithonia city.....	1,924	200	1,639	1	3	0	55	26	112
Redan CDP (part).....	19,917	533	18,784	59	81	8	134	318	446
Stone Mountain CCD.....	39,850	7,145	28,907	102	1,516	21	1,205	954	2,157
Pine Lake city (part).....	730	479	165	7	17	0	44	18	78
Stone Mountain city.....	5,802	972	4,365	24	194	11	144	92	308
Tucker CCD.....	60,902	36,921	12,890	296	4,683	28	4,341	1,743	10,159
North Decatur CDP (part).....	574	443	69	2	45	0	2	13	23
Tucker CDP (part).....	25,755	16,296	5,621	94	1,892	20	1,145	687	2,812
Dodge County.....	21,796	14,549	6,504	55	101	14	358	215	732
Chauncey CCD.....	2,003	1,587	373	13	0	0	21	9	65
Chauncey city.....	342	222	116	0	0	0	0	4	12
Milan city (part).....	364	286	77	0	0	0	0	1	3
Chester CCD.....	3,257	2,063	1,131	2	8	1	25	27	79
Chester town.....	1,596	652	923	1	3	1	8	8	58
Empire CDP (part).....	247	238	8	0	1	0	0	0	0
Eastman CCD.....	14,597	9,387	4,618	37	90	12	292	161	543
Eastman city.....	4,962	2,917	1,809	17	50	0	123	46	235
Rhine CCD.....	1,939	1,512	382	3	3	1	20	18	45
Rhine town.....	394	265	118	1	0	0	9	1	19
Dooly County.....	14,918	6,810	7,442	16	96	3	415	136	862
Byromville CCD.....	2,014	901	988	1	12	0	89	23	155
Byromville town.....	546	242	269	0	1	0	33	1	76
Dooling town.....	154	36	101	0	0	0	11	6	15
Lilly city.....	213	100	107	0	0	0	4	2	4
Unadilla CCD.....	5,943	2,644	3,085	4	27	2	128	53	343
Pinehurst city.....	455	227	219	0	0	0	6	3	29
Unadilla city.....	3,796	1,292	2,373	2	18	2	86	23	241
Vienna CCD.....	6,961	3,265	3,369	11	57	1	198	60	364
Vienna city.....	4,011	997	2,761	6	22	1	186	38	322
Dougherty County.....	94,565	27,986	63,470	209	736	120	921	1,123	2,073
East Dougherty CCD.....	33,130	7,141	24,668	109	138	94	515	465	1,079
Albany city (part).....	22,564	2,062	19,729	50	87	63	295	278	669
Putney CDP.....	2,898	1,488	1,306	15	12	1	29	47	57
West Dougherty CCD.....	61,435	20,845	38,802	100	598	26	406	658	994
Albany city (part).....	54,870	17,487	35,727	95	549	26	383	603	927

Table 3.

**Race and Hispanic or Latino Origin: 2010—Con.**

[For information on confidentiality protection, nonsampling error, and definitions, see Selected Appendixes at &lt;www.census.gov/prod/cen2010/cph-1-a.pdf&gt;]

Not Hispanic or Latino									State County County Subdivision Place
Total	One race						Two or More Races		
	White	Black or African American	American Indian and Alaska Native	Asian	Native Hawaiian and Other Pacific Islander	Some Other Race			
2,383	2,291	41	2	14	1	2	32	Dawson County—Con. Dawsonville CCD—Con. Dawsonville city (part)	
26,438	14,615	11,366	57	138	3	33	226	Decatur County	
2,199	675	1,504	8	4	2	4	2	Attapulgus CCD	
380	153	219	3	4	0	0	1	Attapulgus city	
16,465	8,109	8,021	22	118	1	20	174	Bainbridge CCD	
12,157	5,010	6,904	14	91	0	13	125	Bainbridge city (part)	
2,720	2,044	633	7	7	0	6	23	Brinson CCD	
205	149	56	0	0	0	0	0	Brinson town	
1,801	1,348	436	5	2	0	2	8	Climax CCD	
0	0	0	0	0	0	0	0	Bainbridge city (part)	
276	175	99	1	1	0	0	0	Climax city	
1,763	1,245	494	14	0	0	0	10	Faceville CCD	
0	0	0	0	0	0	0	0	Bainbridge city (part)	
1,490	1,194	278	1	7	0	1	9	Mount Pleasant CCD	
19	19	0	0	0	0	0	0	Bainbridge city (part)	
624,069	203,395	370,963	1,239	35,173	245	1,644	11,410	DeKalb County	
343,661	94,593	225,074	619	16,335	114	822	6,104	Atlanta-Decatur CCD	
27,354	15,011	11,201	40	498	8	55	541	Atlanta city (part)	
2,896	2,348	422	3	56	2	9	56	Avondale Estates city	
14,629	2,744	11,454	36	120	3	32	240	Belvedere Park CDP	
22,722	1,399	20,926	59	47	6	26	259	Candler-McAtee CDP	
7,343	990	4,373	11	1,617	3	54	295	Clarkston city	
18,723	13,806	3,858	36	554	9	44	416	Decatur city	
14,149	11,103	1,097	19	1,594	6	33	297	Druid Hills CDP	
7,321	599	6,563	5	24	0	12	118	Gresham Park CDP	
15,484	11,314	1,930	32	1,800	4	51	353	North Decatur CDP (part)	
17,103	12,228	2,354	38	2,110	4	45	324	North Druid Hills CDP	
9,643	148	9,357	10	25	1	11	91	Panthersville CDP	
0	0	0	0	0	0	0	0	Pine Lake city (part)	
12,745	384	12,042	17	85	0	37	180	Redan CDP (part)	
10,067	3,178	4,009	21	2,448	1	53	357	Scottdale CDP	
1,710	1,009	520	3	141	1	0	36	Tucker CDP (part)	
97,410	66,346	16,143	243	12,294	63	342	1,979	Chamblee-Doraville CCD	
0	0	0	0	0	0	0	0	Atlanta city (part)	
4,110	2,587	617	15	781	3	20	87	Chamblee city	
4,211	1,870	731	16	1,464	8	22	100	Doraville city	
41,512	29,667	5,697	99	5,139	16	111	783	Dunwoody city	
26,030	19,287	4,137	74	1,898	19	99	516	North Atlanta CDP	
94,562	3,643	88,685	181	397	26	193	1,437	Lithonia CCD	
1,812	163	1,622	1	3	0	0	23	Lithonia city	
19,471	468	18,558	53	81	8	28	275	Redan CDP (part)	
37,693	6,652	28,556	81	1,512	19	107	766	Stone Mountain CCD	
652	455	154	7	17	0	2	17	Pine Lake city (part)	
5,494	884	4,314	20	191	11	7	67	Stone Mountain city	
50,743	32,161	12,505	115	4,635	23	180	1,124	Tucker CCD	
551	421	69	2	45	0	1	13	North Decatur CDP (part)	
22,943	14,942	5,483	54	1,881	18	75	490	Tucker CDP (part)	
21,064	14,273	6,451	39	101	3	11	186	Dodge County	
1,938	1,552	373	5	0	0	0	8	Chauncey CCD	
330	211	116	0	0	0	0	3	Chauncey city	
361	283	77	0	0	0	0	1	Milan city (part)	
3,178	2,012	1,127	2	8	1	2	26	Chester CCD	
1,538	606	919	1	3	1	0	8	Chester town	
247	238	8	0	1	0	0	0	Empire CDP (part)	
14,054	9,220	4,570	29	90	1	9	135	Eastman CCD	
4,727	2,836	1,787	13	50	0	1	40	Eastman city	
1,894	1,489	381	3	3	1	0	17	Rhine CCD	
375	255	118	1	0	0	0	1	Rhine town	
14,056	6,461	7,381	16	93	3	6	96	Dooly County	
1,859	840	988	1	12	0	0	18	Byromville CCD	
470	199	269	0	1	0	0	1	Byromville town	
139	36	101	0	0	0	0	2	Dooling town	
209	100	107	0	0	0	0	2	Lilly city	
5,600	2,483	3,049	4	24	2	1	37	Unadilla CCD	
426	205	218	0	0	0	0	3	Pinehurst city	
3,555	1,172	2,341	2	18	2	1	19	Unadilla city	
6,597	3,138	3,344	11	57	1	5	41	Vienna CCD	
3,689	901	2,738	6	22	1	0	21	Vienna city	
92,492	27,315	63,198	177	719	52	84	947	Dougherty County	
32,051	6,850	24,554	86	138	30	24	369	East Dougherty CCD	
21,895	1,878	19,634	44	87	20	19	213	Albany city (part)	
2,841	1,464	1,301	15	12	1	1	47	Putney CDP	
60,441	20,465	38,644	91	581	22	60	578	West Dougherty CCD	
53,943	17,142	35,576	87	535	22	57	524	Albany city (part)	

Table 3.

**Race and Hispanic or Latino Origin: 2010—Con.**

[For information on confidentiality protection, nonsampling error, and definitions, see Selected Appendixes at &lt;www.census.gov/prod/cen2010/cph-1-a.pdf&gt;]

State County County Subdivision Place	Total population	Race							Two or More Races	Hispanic or Latino (of any race)
		One race								
		White	Black or African American	American Indian and Alaska Native	Asian	Native Hawaiian and Other Pacific Islander	Some Other Race			
Douglas County.....	132,403	69,458	52,290	399	1,904	137	5,058	3,157	11,125	
Bill Arp CCD.....	41,021	24,810	13,288	104	721	43	1,071	984	2,696	
Douglasville city (part).....	6,375	3,449	2,365	12	233	9	125	182	322	
Douglasville-Lithia Springs CCD.....	70,215	29,265	34,413	223	901	75	3,541	1,797	7,341	
Austell city (part).....	40	8	25	0	0	7	0	0	4	
Douglasville city (part).....	24,357	7,627	14,795	58	321	9	880	667	1,868	
Lithia Springs CDP.....	15,491	7,074	6,218	57	221	37	1,468	416	2,724	
Fairplay CCD.....	8,607	7,523	807	19	57	3	68	130	218	
Winston CCD.....	12,560	7,860	3,782	53	225	16	378	246	870	
Douglasville city (part).....	229	68	137	0	5	0	13	6	53	
Villa Rica city (part).....	5,589	3,008	2,136	21	168	0	143	113	385	
Early County.....	11,008	5,324	5,462	39	37	2	60	84	171	
Blakely CCD.....	7,728	3,438	4,138	22	29	2	36	63	131	
Blakely city.....	5,068	1,704	3,252	15	26	1	26	44	102	
Damascus CCD.....	1,438	557	846	1	7	0	16	11	18	
Arlington city (part).....	404	66	330	1	0	0	6	1	6	
Damascus city.....	254	82	162	0	6	0	1	3	1	
Jakin CCD.....	1,842	1,329	478	16	1	0	8	10	22	
Cedar Springs CDP.....	74	67	6	1	0	0	0	0	1	
Jakin city.....	155	101	49	3	0	0	1	1	2	
Echols County.....	4,034	3,023	171	72	13	2	639	114	1,183	
East Echols CCD.....	1,694	1,240	139	59	9	1	200	46	376	
Statenville CDP.....	1,040	668	122	37	9	1	176	27	304	
West Echols CCD.....	2,340	1,783	32	13	4	1	439	68	807	
Effingham County.....	52,250	43,182	7,048	156	427	26	431	980	1,501	
Guyton-Springfield CCD.....	17,399	13,720	3,166	58	58	12	112	273	455	
Guyton city.....	1,684	1,043	601	2	6	0	8	24	37	
Springfield city.....	2,852	1,921	818	18	11	2	42	40	81	
Rincon CCD.....	31,639	26,900	3,293	85	362	14	312	673	1,014	
Rincon town.....	8,836	6,346	1,866	29	170	2	152	271	421	
Shawnee CCD.....	3,212	2,562	589	13	7	0	7	34	32	
Elbert County.....	20,166	13,297	5,950	49	121	5	540	204	967	
Bowman CCD.....	3,527	2,880	505	6	16	4	80	36	171	
Bowman city.....	862	615	230	0	2	0	10	5	29	
Coldwater CCD.....	2,890	2,374	339	8	18	0	139	12	173	
Elberton CCD.....	13,749	8,043	5,106	35	87	1	321	156	623	
Dewey Rose CDP.....	154	107	42	0	5	0	0	0	2	
Elberton city.....	4,653	2,359	2,065	14	47	1	116	51	271	
Emanuel County.....	22,598	13,928	7,562	58	154	3	681	212	921	
Adrian CCD.....	1,472	1,302	119	9	1	0	28	13	36	
Adrian city (part).....	270	197	56	4	1	0	9	3	16	
Norristown CDP.....	59	53	4	0	0	0	0	2	0	
Oak Park CCD.....	966	806	51	0	2	0	98	9	104	
Oak Park town (part).....	278	265	2	0	0	0	8	3	9	
Summertown CCD.....	1,742	1,147	558	1	7	0	11	18	14	
Canoochee CDP.....	71	54	16	0	1	0	0	0	0	
Summertown city.....	160	96	60	0	0	0	0	4	0	
Swainsboro CCD.....	13,406	7,534	5,136	41	111	2	440	142	622	
Nunez city.....	147	96	43	0	0	0	5	3	12	
Oak Park town (part).....	74	61	6	0	0	0	5	2	6	
Swainsboro city.....	7,277	2,772	4,108	18	81	0	233	65	348	
Twin City CCD.....	5,012	3,139	1,698	7	33	1	104	30	145	
Garfield city.....	201	166	34	0	0	0	0	1	0	
Oak Park town (part).....	132	95	12	0	0	0	25	0	32	
Stillmore city.....	532	197	308	0	2	0	23	2	24	
Twin City city.....	1,742	774	932	1	5	1	18	11	32	
Evans County.....	11,000	6,471	3,205	19	74	17	1,097	117	1,441	
Claxton CCD.....	7,878	4,357	2,724	8	60	11	634	84	831	
Bellville city.....	123	113	9	0	0	0	1	0	2	
Claxton city.....	2,746	1,319	1,153	1	27	0	209	37	263	
Daisy city.....	129	103	22	0	0	0	4	0	4	
Hagan city.....	996	613	258	0	17	0	88	20	126	
North Evans CCD.....	3,122	2,114	481	11	14	6	463	33	610	
Fannin County.....	23,682	23,007	83	71	77	6	156	282	431	
Blue Ridge CCD.....	6,792	6,553	26	20	18	0	83	92	167	
Blue Ridge city.....	1,290	1,216	15	3	6	0	37	13	58	
Higdon-Mobile CCD.....	2,303	2,226	12	11	4	0	4	46	22	
McCaysville CCD.....	6,214	6,074	17	7	22	0	31	63	144	
Epworth CDP.....	480	473	0	0	2	0	1	4	2	
McCaysville city.....	1,056	1,038	2	0	6	0	3	7	9	
Mineral Bluff CCD.....	3,525	3,447	18	12	4	1	14	29	39	
Mineral Bluff CDP.....	150	148	0	0	1	0	0	1	0	
Morganton CCD.....	4,848	4,707	10	21	29	5	24	52	59	
Morganton city.....	303	300	0	0	0	0	1	2	1	



Table 3.

**Race and Hispanic or Latino Origin: 2010—Con.**

[For information on confidentiality protection, nonsampling error, and definitions, see Selected Appendixes at &lt;www.census.gov/prod/cen2010/cph-1-a.pdf&gt;]

Not Hispanic or Latino									State County County Subdivision Place
Total	One race						Two or More Races		
	White	Black or African American	American Indian and Alaska Native	Asian	Native Hawaiian and Other Pacific Islander	Some Other Race			
121,278	64,911	51,387	321	1,876	128	327	2,328	Douglas County	
38,325	23,657	12,988	88	719	43	109	721	Bill Arp CCD	
6,053	3,314	2,330	11	233	9	12	144	Douglasville city (part)	
62,874	26,394	33,878	178	881	66	171	1,306	Douglasville-Lithia Springs CCD	
36	4	25	0	0	7	0	0	Austell city (part)	
22,489	6,976	14,572	54	316	6	63	502	Douglasville city (part)	
12,767	6,063	6,122	41	217	37	30	257	Lithia Springs CDP	
8,389	7,395	796	18	57	3	10	110	Fairplay CCD	
11,690	7,465	3,725	37	219	16	37	191	Winston CCD	
176	41	129	0	5	0	0	1	Douglasville city (part)	
5,204	2,810	2,101	13	165	0	21	94	Villa Rica city (part)	
10,837	5,250	5,441	34	37	2	5	68	Early County	
7,597	3,378	4,118	17	29	2	5	48	Blakely CCD	
4,966	1,658	3,236	10	26	1	0	35	Blakely city	
1,420	556	845	1	7	0	0	11	Damascus CCD	
398	66	330	1	0	0	0	0	Arlington city (part)	
253	82	162	0	6	0	0	3	Damascus city	
1,820	1,316	478	16	1	0	0	9	Jakin CCD	
73	66	6	1	0	0	0	0	Cedar Springs CDP	
153	101	49	3	0	0	0	0	Jakin city	
2,851	2,555	163	55	12	1	9	56	Echols County	
1,318	1,088	138	43	9	1	0	39	East Echols CCD	
736	560	121	22	9	1	0	23	Statenville CDP	
1,533	1,467	25	12	3	0	9	17	West Echols CCD	
50,749	42,311	6,982	135	425	16	66	814	Effingham County	
16,944	13,440	3,147	52	58	4	17	226	Guyton-Springfield CCD	
1,647	1,015	601	2	6	0	0	23	Guyton city	
2,771	1,890	816	17	11	2	2	33	Springfield city	
30,625	26,330	3,247	70	360	12	49	557	Rincon CCD	
8,415	6,129	1,845	26	169	2	27	217	Rincon town	
3,180	2,541	588	13	7	0	0	31	Shawnee CCD	
19,199	12,956	5,906	37	121	5	15	159	Elbert County	
3,356	2,814	488	6	16	4	1	27	Bowman CCD	
833	604	221	0	2	0	1	5	Bowman city	
2,717	2,336	339	7	18	0	5	12	Coldwater CCD	
13,126	7,806	5,079	24	87	1	9	120	Elberton CCD	
152	105	42	0	5	0	0	0	Dewy Rose CDP	
4,382	2,218	2,057	7	47	1	5	47	Elberton city	
21,677	13,733	7,541	46	154	3	33	167	Emanuel County	
1,436	1,299	119	5	1	0	0	12	Adrian CCD	
254	195	56	0	1	0	0	2	Adrian city (part)	
59	53	4	0	0	0	0	2	Norristown CDP	
862	800	51	0	2	0	0	9	Oak Park CCD	
269	264	2	0	0	0	0	3	Oak Park town (part)	
1,728	1,146	557	1	7	0	0	17	Summertown CCD	
71	54	16	0	1	0	0	0	Canoochee CDP	
160	96	60	0	0	0	0	4	Summertown city	
12,784	7,384	5,119	35	111	2	32	101	Swainsboro CCD	
135	92	43	0	0	0	0	0	Nunez city	
68	60	6	0	0	0	0	2	Oak Park town (part)	
6,929	2,686	4,093	14	81	0	9	46	Swainsboro city	
4,867	3,104	1,695	5	33	1	1	28	Twin City CCD	
201	166	34	0	0	0	0	1	Garfield city	
100	88	12	0	0	0	0	0	Oak Park town (part)	
508	196	308	0	2	0	0	2	Stillmore city	
1,710	761	931	1	5	1	0	11	Twin City city	
9,559	6,228	3,165	9	60	0	5	92	Evans County	
7,047	4,217	2,695	5	57	0	5	68	Claxton CCD	
121	112	9	0	0	0	0	0	Bellville city	
2,483	1,275	1,144	1	27	0	4	32	Claxton city	
125	103	22	0	0	0	0	0	Daisy city	
870	584	257	0	14	0	1	14	Hagan city	
2,512	2,011	470	4	3	0	0	24	North Evans CCD	
23,251	22,761	75	68	72	6	17	252	Fannin County	
6,625	6,477	21	17	18	0	9	83	Blue Ridge CCD	
1,232	1,188	15	2	6	0	9	12	Blue Ridge city	
2,281	2,217	9	11	4	0	0	40	Higdon-Mobile CCD	
6,070	5,976	17	7	17	0	1	52	McCaysville CCD	
478	472	0	0	2	0	0	4	Epworth CDP	
1,047	1,033	2	0	6	0	0	6	McCaysville city	
3,486	3,420	18	12	4	1	4	27	Mineral Bluff CCD	
150	148	0	0	1	0	0	1	Mineral Bluff CDP	
4,789	4,671	10	21	29	5	3	50	Morganton CCD	
302	299	0	0	0	0	1	2	Morganton city	

Table 3.

**Race and Hispanic or Latino Origin: 2010—Con.**

[For information on confidentiality protection, nonsampling error, and definitions, see Selected Appendixes at &lt;www.census.gov/prod/cen2010/cph-1-a.pdf&gt;]

State County County Subdivision Place	Total population	Race							Hispanic or Latino (of any race)
		One race							
		White	Black or African American	American Indian and Alaska Native	Asian	Native Hawaiian and Other Pacific Islander	Some Other Race	Two or More Races	
Fayette County.....	106,567	75,802	21,395	316	4,130	75	2,461	2,388	6,760
Brooks CCD.....	9,211	8,501	412	17	96	5	63	117	294
Brooks town.....	524	504	3	1	3	0	9	4	20
Woolsey town.....	158	150	5	0	0	0	0	3	2
Fayetteville CCD.....	41,611	23,159	14,930	124	1,615	34	762	987	2,049
Fayetteville city (part).....	13,900	7,268	5,061	42	923	13	195	398	662
Peachtree City-Tyrone CCD.....	55,745	44,142	6,053	175	2,419	36	1,636	1,284	4,417
Fayetteville city (part).....	2,045	1,494	341	15	132	0	11	52	104
Peachtree City city.....	34,364	28,296	2,557	86	1,824	23	745	833	2,442
Tyrone town.....	6,879	4,640	1,741	12	231	8	84	163	246
Floyd County.....	96,317	74,055	13,640	344	1,253	116	5,110	1,799	8,987
Armuchee CCD.....	10,459	9,527	367	20	202	6	127	210	279
Rome city (part).....	609	497	32	0	68	0	4	8	7
Cave Spring CCD.....	4,800	4,406	273	7	25	3	26	60	88
Cave Spring city.....	1,200	1,016	155	0	7	2	8	12	24
Rome CCD.....	76,489	55,797	12,886	304	1,006	105	4,902	1,489	8,526
Lindale CDP.....	4,191	3,769	178	6	47	0	121	70	206
Rome city (part).....	35,694	20,324	10,043	214	626	70	3,529	888	5,885
Shannon CCD.....	4,569	4,325	114	13	20	2	55	40	94
Shannon CDP.....	1,862	1,768	25	3	11	1	32	22	43
Forsyth County.....	175,511	149,946	4,510	575	10,925	66	6,613	2,876	16,550
Big Creek CCD.....	53,346	41,327	1,983	144	7,485	14	1,420	973	4,249
Chestatee CCD.....	16,110	15,053	94	63	119	11	565	205	1,378
Cumming CCD.....	85,749	74,864	2,014	298	3,065	32	4,078	1,398	9,635
Cumming city.....	5,430	4,157	158	28	77	4	915	91	1,707
Silver City CCD.....	20,306	18,702	419	70	256	9	550	300	1,288
Franklin County.....	22,084	19,280	1,850	42	121	4	409	378	866
Carnesville CCD.....	5,754	5,296	284	9	25	1	65	74	143
Carnesville city.....	577	475	85	0	4	0	10	3	12
Lavonia CCD.....	7,600	6,309	884	17	27	2	213	148	447
Gumlog CDP.....	2,146	1,957	114	6	7	0	21	41	29
Lavonia city (part).....	2,156	1,448	524	9	11	1	113	50	230
Martin town (part).....	13	13	0	0	0	0	0	0	0
Royston CCD.....	5,485	4,665	560	14	49	1	99	97	212
Canon city (part).....	761	686	23	6	6	0	19	21	53
Franklin Springs city.....	952	800	109	0	8	0	19	16	46
Royston city (part).....	1,931	1,526	295	5	21	1	39	44	67
Sandy Cross CCD.....	3,245	3,010	122	2	20	0	32	59	64
Fulton County.....	920,581	409,697	405,575	2,259	51,569	335	30,867	20,279	72,566
Atlanta CCD.....	531,648	211,540	272,410	1,336	17,905	185	17,010	11,262	37,262
Atlanta city (part).....	391,711	145,594	215,599	935	12,686	123	9,031	7,743	20,877
College Park city (part).....	0	0	0	0	0	0	0	0	0
East Point city (part).....	301	2	284	0	1	0	5	9	10
Hapeville city (part).....	6,372	2,726	1,836	37	366	3	1,195	209	2,240
Roswell city (part).....	0	0	0	0	0	0	0	0	0
Sandy Springs city.....	93,853	61,051	18,724	275	4,702	42	6,511	2,548	13,368
Union City city (part).....	688	38	638	0	4	0	2	6	9
College Park CCD.....	12,309	1,999	9,352	50	125	6	515	262	826
College Park city (part).....	11,398	1,715	8,799	47	115	5	480	237	757
East Point city (part).....	568	266	256	2	10	1	19	14	39
Hapeville city (part).....	0	0	0	0	0	0	0	0	0
East Point CCD.....	33,940	5,203	25,655	137	262	12	1,998	673	3,868
East Point city (part).....	32,139	5,156	23,952	127	256	11	1,982	655	3,829
Hapeville city (part).....	1	0	1	0	0	0	0	0	0
Fairburn-Union City CCD.....	79,188	6,967	67,852	190	634	19	1,969	1,557	4,335
College Park city (part).....	1,272	4	1,230	1	5	0	11	21	19
East Point city (part).....	704	13	673	2	1	1	4	10	12
Fairburn city (part).....	12,620	2,483	8,857	57	206	5	754	258	1,521
Palmetto city (part).....	0	0	0	0	0	0	0	0	0
Union City city (part).....	18,768	2,128	15,367	45	166	1	628	433	1,359
Palmetto CCD.....	7,684	3,460	3,686	16	62	1	294	165	708
Chattahoochee Hills city.....	2,378	1,632	665	5	7	0	45	24	132
Fairburn city (part).....	330	120	193	0	16	0	0	1	24
Palmetto city (part).....	4,188	1,321	2,477	4	33	1	231	121	500
Roswell-Alpha CCD.....	255,812	180,528	26,620	530	32,581	112	9,081	6,360	25,567
Alpha city.....	57,551	40,310	6,245	111	7,690	29	1,618	1,548	4,892
Johns Creek city.....	76,728	48,684	7,062	94	17,925	22	1,081	1,860	4,000
Milton city.....	32,661	25,012	2,936	62	3,399	11	535	706	1,959
Mountain Park city (part).....	526	512	4	2	2	0	1	5	17
Roswell city (part).....	88,346	66,010	10,373	261	3,565	50	5,846	2,241	14,699
Gilmer County.....	28,292	26,115	135	94	74	39	1,464	371	2,677
Carters Lake CCD.....	8,420	7,670	52	21	14	2	548	113	933
Ellijay city (part).....	13	4	0	0	0	0	9	0	9
Ellijay CCD.....	5,936	5,038	56	28	26	36	655	97	1,189
East Ellijay city.....	546	410	12	4	0	12	106	2	144
Ellijay city (part).....	1,601	1,210	23	7	2	24	288	47	488
North Gilmer CCD.....	5,599	5,387	7	15	26	1	101	62	202

Table 3.

**Race and Hispanic or Latino Origin: 2010—Con.**

[For information on confidentiality protection, nonsampling error, and definitions, see Selected Appendixes at &lt;www.census.gov/prod/cen2010/cph-1-a.pdf&gt;]

Not Hispanic or Latino								Two or More Races	State County County Subdivision Place
Total	One race								
	White	Black or African American	American Indian and Alaska Native	Asian	Native Hawaiian and Other Pacific Islander	Some Other Race			
99,807	72,202	21,117	221	4,106	61	221	1,879	Fayette County	
8,917	8,298	410	12	95	5	5	92	Brooks CCD	
504	493	3	1	3	0	0	4	Brooks town	
156	149	5	0	0	0	0	2	Woolsey town	
39,562	22,175	14,759	93	1,609	30	99	797	Fayetteville CCD	
13,238	6,914	4,998	34	921	9	37	325	Fayetteville city (part)	
51,328	41,729	5,948	116	2,402	26	117	990	Peachtree City-Tyrone CCD	
1,941	1,431	325	9	132	0	0	44	Fayetteville city (part)	
31,922	26,790	2,509	64	1,811	16	68	664	Peachtree City city	
6,633	4,490	1,722	12	231	5	31	142	Tyrone town	
87,330	70,959	13,494	194	1,225	56	108	1,294	Floyd County	
10,180	9,408	352	19	202	5	4	190	Armuchee CCD	
602	495	32	0	68	0	0	7	Rome city (part)	
4,712	4,355	264	7	25	3	2	56	Cave Spring CCD	
1,176	1,004	151	0	7	2	1	11	Cave Spring city	
67,963	52,912	12,764	156	978	46	96	1,011	Rome CCD	
3,985	3,711	178	6	34	0	6	50	Lindale CDP	
29,809	18,479	9,959	88	622	17	73	571	Rome city (part)	
4,475	4,284	114	12	20	2	6	37	Shannon CCD	
1,819	1,756	25	3	11	1	2	31	Shannon CDP	
158,961	140,943	4,287	362	10,875	54	316	2,124	Forsyth County	
49,097	38,692	1,907	109	7,462	12	118	797	Big Creek CCD	
14,732	14,318	89	46	117	3	12	147	Chestatee CCD	
76,114	69,876	1,880	158	3,043	30	166	961	Cumming CCD	
3,723	3,423	153	11	77	4	12	43	Cumming city	
19,018	18,057	411	49	253	9	20	219	Silver City CCD	
21,218	18,913	1,821	29	121	4	25	305	Franklin County	
5,611	5,237	280	9	25	1	3	56	Carnesville CCD	
565	473	85	0	4	0	0	3	Carnesville city	
7,153	6,111	873	10	27	2	14	116	Lavonia CCD	
2,117	1,951	113	6	7	0	0	40	Gumlog CDP	
1,926	1,358	514	2	11	1	3	37	Lavonia city (part)	
13	13	0	0	0	0	0	0	Martin town (part)	
5,273	4,580	547	8	49	1	4	84	Royston CCD	
708	664	19	0	6	0	0	19	Canon city (part)	
906	777	107	0	8	0	0	14	Franklin Springs city	
1,864	1,506	292	5	21	1	4	35	Royston city (part)	
3,181	2,985	121	2	20	0	4	49	Sandy Cross CCD	
848,015	376,014	400,457	1,586	51,304	287	2,582	15,785	Fulton County	
494,386	196,292	268,936	964	17,771	160	1,448	8,815	Atlanta CCD	
370,834	137,366	213,115	714	12,600	107	684	6,248	Atlanta city (part)	
0	0	0	0	0	0	0	0	College Park city (part)	
291	2	279	0	0	0	1	9	East Point city (part)	
4,132	1,843	1,803	6	365	3	13	99	Hapeville city (part)	
0	0	0	0	0	0	0	0	Roswell city (part)	
80,485	55,066	18,092	160	4,660	33	671	1,803	Sandy Springs city	
679	38	632	0	4	0	0	5	Union City city (part)	
11,483	1,824	9,244	37	120	5	32	221	College Park CCD	
10,641	1,567	8,700	34	110	4	28	198	College Park city (part)	
529	248	252	2	10	1	4	12	East Point city (part)	
0	0	0	0	0	0	0	0	Hapeville city (part)	
30,072	3,762	25,414	94	261	10	36	495	East Point CCD	
28,310	3,716	23,728	90	255	9	32	480	East Point city (part)	
1	0	1	0	0	0	0	0	Hapeville city (part)	
74,853	5,495	67,257	147	597	14	158	1,185	Fairburn-Union City CCD	
1,253	4	1,223	1	5	0	2	18	College Park city (part)	
692	12	665	2	1	1	1	10	East Point city (part)	
11,099	1,884	8,779	33	196	4	35	168	Fairburn city (part)	
0	0	0	0	0	0	0	0	Palmetto city (part)	
17,409	1,629	15,220	43	144	1	59	313	Union City city (part)	
6,976	3,114	3,647	14	58	1	7	135	Palmetto CCD	
2,246	1,562	652	5	3	0	2	22	Chattahoochee Hills city	
306	102	187	0	16	0	0	1	Fairburn city (part)	
3,688	1,090	2,457	4	33	1	5	98	Palmetto city (part)	
230,245	165,527	25,959	330	32,497	97	901	4,934	Roswell-Alpharetta CCD	
52,659	37,391	6,099	70	7,678	28	214	1,179	Alpharetta city	
72,728	45,978	6,925	69	17,892	22	219	1,623	Johns Creek city	
30,702	23,653	2,865	59	3,380	9	153	583	Milton city	
509	497	4	2	2	0	0	4	Mountain Park city (part)	
73,647	58,008	10,066	130	3,545	38	315	1,545	Roswell city (part)	
25,615	25,078	98	72	65	15	18	269	Gilmer County	
7,487	7,329	33	16	14	0	12	83	Carters Lake CCD	
4	4	0	0	0	0	0	0	Ellijay city (part)	
4,747	4,587	43	19	26	15	0	57	Ellijay CCD	
402	383	4	2	0	12	0	1	East Ellijay city	
1,113	1,067	18	7	2	3	0	16	Ellijay city (part)	
5,397	5,306	5	15	20	0	3	48	North Gilmer CCD	

Table 3.

**Race and Hispanic or Latino Origin: 2010—Con.**

[For information on confidentiality protection, nonsampling error, and definitions, see Selected Appendixes at &lt;www.census.gov/prod/cen2010/cph-1-a.pdf&gt;]

State County County Subdivision Place	Total population	Race							Hispanic or Latino (of any race)
		One race						Two or More Races	
		White	Black or African American	American Indian and Alaska Native	Asian	Native Hawaiian and Other Pacific Islander	Some Other Race		
Gilmer County—Con.									
North Gilmer CCD—Con.									
Cherry Log CDP (part).....	44	44	0	0	0	0	0	0	0
Elliijay city (part).....	5	5	0	0	0	0	0	0	0
Rich Mountain CCD.....	4,223	4,085	6	11	5	0	57	59	122
Cherry Log CDP (part).....	75	74	0	0	0	0	0	1	0
Elliijay city (part).....	0	0	0	0	0	0	0	0	0
South Gilmer CCD.....	4,114	3,935	14	19	3	0	103	40	231
Elliijay city (part).....	0	0	0	0	0	0	0	0	0
Glascock County.....	3,082	2,767	253	7	1	0	19	35	33
Gibson CCD.....	2,208	2,004	162	5	0	0	7	30	16
Gibson city.....	663	574	78	1	0	0	2	8	2
Mitchell CCD.....	874	763	91	2	1	0	12	5	17
Edge Hill city.....	24	24	0	0	0	0	0	0	0
Mitchell town.....	199	176	22	1	0	0	0	0	6
Glynn County.....	79,626	53,823	20,726	232	921	95	2,399	1,430	5,126
Brunswick CCD.....	33,555	14,348	16,129	96	354	62	1,858	708	3,298
Brunswick city.....	15,383	4,823	9,111	53	87	12	990	307	1,733
Country Club Estates CDP (part).....	7,320	2,879	3,810	20	124	50	281	156	568
Dock Junction CDP (part).....	7,717	4,724	2,158	18	119	0	544	154	866
Everett CCD.....	21,321	16,926	3,070	82	375	20	405	443	1,262
Country Club Estates CDP (part).....	1,225	978	173	3	19	0	27	25	82
Dock Junction CDP (part).....	4	3	0	0	0	0	0	1	1
Jekyll Island CCD.....	805	774	7	5	10	0	3	6	15
St. Simons CCD.....	14,720	13,980	411	19	128	5	67	110	313
St. Simons CDP.....	12,743	12,086	352	19	124	2	66	94	284
Thalman CCD.....	9,225	7,795	1,109	30	54	8	66	163	238
Gordon County.....	55,186	47,032	2,005	202	540	71	4,252	1,084	7,738
Calhoun CCD.....	35,788	28,906	1,656	141	447	51	3,731	856	6,762
Calhoun city (part).....	15,438	11,274	1,060	82	270	39	2,265	448	3,902
Plainville city.....	313	300	4	0	0	0	4	5	9
Resaca town (part).....	139	61	3	0	0	0	65	10	109
Fairmount CCD.....	6,929	6,477	146	17	31	0	200	58	382
Fairmount city.....	720	680	28	1	4	0	7	7	5
Redbud CCD.....	5,933	5,571	66	17	40	4	158	77	280
Ranger town.....	131	131	0	0	0	0	0	0	2
Sugar Valley-Resaca CCD.....	6,536	6,078	137	27	22	16	163	93	314
Calhoun city (part).....	212	198	3	0	3	0	5	3	8
Resaca town (part).....	405	359	1	1	2	9	29	4	34
Grady County.....	25,011	15,716	7,176	182	106	21	1,417	393	2,500
Cairo CCD.....	17,679	10,049	5,792	110	84	21	1,310	313	2,282
Cairo city.....	9,607	3,894	4,627	56	64	14	753	199	1,384
Calvary-Reno CCD.....	1,682	1,149	463	8	1	0	52	9	76
Calvary CDP.....	161	127	14	1	0	0	17	2	21
Northwest Grady CCD.....	551	456	89	1	0	0	0	5	7
Southeast Grady CCD.....	651	448	167	1	3	0	16	16	29
Spence CCD.....	1,746	1,591	101	9	1	0	14	30	56
Whigham CCD.....	2,702	2,023	564	53	17	0	25	20	50
Whigham city.....	471	288	169	10	0	0	4	0	4
Greene County.....	15,994	9,056	6,105	50	54	13	540	176	893
Greensboro CCD.....	8,897	5,201	3,132	20	29	13	418	84	616
Greensboro city.....	3,359	976	2,019	6	3	12	304	39	428
Greshamville CCD.....	1,147	873	221	8	2	0	13	30	45
Siloam CCD.....	1,071	446	591	2	3	0	16	13	37
Siloam town.....	282	75	199	0	3	0	1	4	1
Union Point CCD.....	2,381	1,070	1,221	9	9	0	41	31	98
Union Point city.....	1,617	683	860	8	5	0	39	22	85
White Plains CCD.....	1,442	950	471	7	3	0	1	10	21
White Plains city.....	284	168	115	0	0	0	0	1	1
Woodville CCD.....	1,056	516	469	4	8	0	51	8	76
Woodville city.....	321	94	221	0	1	0	3	2	4
Gwinnett County.....	805,321	429,563	190,167	4,038	85,292	477	70,492	25,292	162,035
Buford-Sugar Hill CCD.....	46,560	32,452	5,336	131	3,501	29	3,938	1,173	8,532
Buford city (part).....	10,655	6,777	1,566	35	254	3	1,744	276	3,016
Rest Haven town (part).....	32	27	1	0	0	0	0	4	4
Sugar Hill city (part).....	17,993	13,118	1,755	59	1,012	12	1,585	452	3,610
Dacula-Rocky Creek CCD.....	91,691	65,478	15,124	286	5,158	50	3,326	2,269	9,518
Auburn city (part).....	209	187	9	4	0	0	9	0	12
Braselton town (part).....	2,973	2,482	314	7	62	0	48	60	180
Buford city (part).....	624	521	37	0	11	1	41	13	74
Dacula city.....	4,442	3,402	502	15	142	5	239	137	606
Lawrenceville CCD.....	215,169	102,285	60,685	1,126	23,162	100	20,493	7,318	49,284
Lawrenceville city (part).....	27,352	12,774	9,012	167	1,607	14	2,867	911	6,144
Suwanee city (part).....	4	3	0	0	1	0	0	0	0
Lilburn CCD.....	132,114	60,268	28,012	1,145	15,636	126	22,233	4,694	47,103
Lilburn city.....	11,596	6,113	1,900	62	1,766	5	1,429	321	3,181

Table 3.

**Race and Hispanic or Latino Origin: 2010—Con.**

[For information on confidentiality protection, nonsampling error, and definitions, see Selected Appendixes at &lt;www.census.gov/prod/cen2010/cph-1-a.pdf&gt;]

Not Hispanic or Latino									State County County Subdivision Place
Total	One race						Two or More Races		
	White	Black or African American	American Indian and Alaska Native	Asian	Native Hawaiian and Other Pacific Islander	Some Other Race			
									Gilmer County—Con.
44	44	0	0	0	0	0	0	0	North Gilmer CCD—Con.
5	5	0	0	0	0	0	0	0	Cherry Log CDP (part)
4,101	4,032	4	11	3	0	2	49	1	Ellijay city (part)
75	74	0	0	0	0	0	1	0	Rich Mountain CCD
0	0	0	0	0	0	0	0	0	Cherry Log CDP (part)
3,883	3,824	13	11	2	0	1	32	0	Ellijay city (part)
0	0	0	0	0	0	0	0	0	South Gilmer CCD
									Ellijay city (part)
3,049	2,750	251	7	1	0	5	35	0	Glascock County
2,192	1,994	160	5	0	0	3	30	0	Gibson CCD
661	574	76	1	0	0	2	8	0	Gibson city
857	756	91	2	1	0	2	5	0	Mitchell CCD
24	24	0	0	0	0	0	0	0	Edge Hill city
193	170	22	1	0	0	0	0	0	Mitchell town
									Glynn County
74,500	51,602	20,525	146	894	74	107	1,152	0	Brunswick CCD
30,257	13,201	15,984	54	340	55	62	561	0	Brunswick city
13,650	4,233	9,053	19	77	10	31	227	0	Country Club Estates CDP (part)
6,752	2,649	3,770	16	124	45	20	128	0	Dock Junction CDP (part)
6,851	4,458	2,127	14	115	0	7	130	0	Everett CCD
20,059	16,228	3,037	43	369	12	18	352	0	Country Club Estates CDP (part)
1,143	941	164	3	19	0	0	16	0	Dock Junction CDP (part)
3	3	0	0	0	0	0	0	0	Jekyll Island CCD
790	766	7	5	10	0	0	2	0	St. Simons CCD
14,407	13,762	395	17	121	5	19	88	0	St. Simons CDP
12,459	11,889	339	17	117	2	18	77	0	Thalmann CCD
8,987	7,645	1,102	27	54	2	8	149	0	
									Gordon County
47,448	44,107	1,945	130	522	49	44	651	0	Calhoun CCD
29,026	26,367	1,603	89	434	31	30	472	0	Calhoun city (part)
11,536	9,929	1,032	45	258	24	20	228	0	Plainville city
304	295	4	0	0	0	0	5	0	Resaca town (part)
30	26	3	0	0	0	0	0	0	Fairmount CCD
6,547	6,310	142	11	26	0	7	51	0	Fairmount city
715	676	28	1	4	0	0	6	0	Redbud CCD
5,653	5,463	64	16	40	4	6	60	0	Ranger town
129	129	0	0	0	0	0	0	0	Sugar Valley-Resaca CCD
6,222	5,967	136	14	22	14	1	68	0	Calhoun city (part)
204	198	3	0	3	0	0	0	0	Resaca town (part)
371	354	1	1	2	9	0	4	0	
									Grady County
22,511	14,879	7,129	135	94	10	31	233	0	Cairo CCD
15,397	9,278	5,757	72	72	10	26	182	0	Cairo city
8,223	3,416	4,601	27	52	10	19	98	0	Calvary-Reno CCD
1,606	1,131	458	7	1	0	1	8	0	Calvary CDP
140	123	14	1	0	0	0	2	0	Northwest Grady CCD
544	455	83	1	0	0	0	5	0	Southeast Grady CCD
622	443	167	1	3	0	0	8	0	Spence CCD
1,690	1,563	101	7	1	0	0	18	0	Whigham CCD
2,652	2,009	563	47	17	0	4	12	0	Whigham city
467	287	169	10	0	0	1	0	0	
									Greene County
15,101	8,771	6,078	38	54	10	15	135	0	Greensboro CCD
8,281	5,029	3,113	19	29	10	11	70	0	Greensboro city
2,931	871	2,003	5	3	9	5	35	0	Greshamville CCD
1,102	848	221	8	2	0	0	23	0	Siloam CCD
1,034	432	591	2	3	0	0	6	0	Siloam town
281	75	199	0	3	0	0	4	0	Union Point CCD
2,283	1,036	1,217	2	9	0	1	18	0	Union Point city
1,532	657	858	1	5	0	0	11	0	White Plains CCD
1,421	930	471	7	3	0	0	10	0	White Plains city
283	167	115	0	0	0	0	1	0	Woodville CCD
980	496	465	0	8	0	3	8	0	Woodville city
317	92	219	0	1	0	3	2	0	
									Gwinnett County
643,286	354,316	184,122	1,535	84,763	343	2,489	15,718	0	Buford-Sugar Hill CCD
38,028	28,448	5,149	63	3,462	21	106	779	0	Buford city (part)
7,639	5,678	1,519	15	250	1	16	160	0	Rest Haven town (part)
28	26	1	0	0	0	0	1	0	Sugar Hill city (part)
14,383	11,355	1,683	24	990	6	46	279	0	Dacula-Rocky Creek CCD
82,173	60,222	14,727	161	5,122	47	243	1,651	0	Auburn city (part)
197	184	9	4	0	0	0	0	0	Braselton town (part)
2,793	2,373	312	4	55	0	2	47	0	Buford city (part)
550	491	37	0	11	1	0	10	0	Dacula city
3,836	3,123	494	2	140	5	6	66	0	Lawrenceville CCD
165,885	78,388	58,752	447	22,997	67	787	4,447	0	Lawrenceville city (part)
21,208	10,128	8,753	61	1,593	13	101	559	0	Suwanee city (part)
4	3	0	0	1	0	0	0	0	Lilburn CCD
85,011	39,825	26,759	270	15,515	65	315	2,262	0	Lilburn city
8,415	4,560	1,840	21	1,763	3	35	193	0	

Table 3.

**Race and Hispanic or Latino Origin: 2010—Con.**

[For information on confidentiality protection, nonsampling error, and definitions, see Selected Appendixes at &lt;www.census.gov/prod/cen2010/cph-1-a.pdf&gt;]

State County County Subdivision Place	Total population	Race							Hispanic or Latino (of any race)
		One race							
		White	Black or African American	American Indian and Alaska Native	Asian	Native Hawaiian and Other Pacific Islander	Some Other Race	Two or More Races	
Gwinnett County—Con.									
Lilburn CCD—Con.									
Mountain Park CDP.....	11,554	7,841	1,699	63	1,364	16	284	287	789
Norcross city (part).....	0	0	0	0	0	0	0	0	0
Norcross CCD.....	77,160	38,654	15,059	600	8,976	53	11,132	2,686	23,109
Berkeley Lake city (part).....	1,513	1,134	87	2	222	0	19	49	55
Duluth city (part).....	0	0	0	0	0	0	0	0	0
Norcross city (part).....	9,116	3,722	1,801	60	1,167	11	1,960	395	3,591
Snellville-Grayson CCD.....	148,651	80,393	51,343	435	7,016	83	4,929	4,452	12,703
Grayson city.....	2,666	1,675	635	10	239	1	48	58	129
Lawrenceville city (part).....	1,194	918	122	14	15	0	63	62	234
Loganville city (part).....	2,474	1,503	734	1	51	3	96	86	269
Snellville city.....	18,242	11,122	5,479	52	598	16	498	477	1,351
Suwanee-Duluth CCD.....	93,976	50,033	14,608	315	21,843	36	4,441	2,700	11,786
Berkeley Lake city (part).....	61	55	2	0	3	0	1	0	1
Duluth city (part).....	26,600	12,949	5,378	111	5,920	16	1,395	831	3,732
Sugar Hill city (part).....	529	287	65	0	158	2	10	7	26
Suwanee city (part).....	15,351	10,353	1,655	19	2,760	8	207	349	1,025
Habersham County.....	43,041	36,893	1,444	195	960	65	2,713	771	5,333
Clarksville CCD.....	13,642	12,882	144	39	91	2	305	179	637
Clarksville city.....	1,733	1,565	84	4	19	1	32	28	96
Cornelia CCD.....	25,565	20,314	1,284	148	845	62	2,355	557	4,585
Alto town (part).....	656	390	20	4	41	0	177	24	216
Baldwin city (part).....	2,538	1,764	106	55	75	6	480	52	1,113
Cornelia city.....	4,160	2,817	236	36	174	27	685	185	1,446
Demorest city.....	1,823	1,607	59	4	26	0	83	44	124
Mount Airy town.....	1,284	1,044	30	3	102	3	87	15	153
Raoul CDP.....	2,558	1,709	630	10	19	0	154	36	262
Turnerville CCD.....	3,834	3,697	16	8	24	1	53	35	111
Tallulah Falls town (part).....	97	95	0	0	0	0	1	1	8
Hall County.....	179,684	133,197	13,279	811	3,226	167	25,042	3,962	46,906
Clermont CCD.....	14,210	13,219	121	47	38	5	616	164	1,108
Clermont town.....	875	845	6	2	0	4	10	8	18
Flowery Branch CCD.....	36,352	31,756	1,822	111	784	11	1,287	581	3,551
Braselton town (part).....	1,690	1,443	106	13	57	0	37	34	120
Buford city (part).....	946	751	81	0	86	0	13	15	32
Flowery Branch city (part).....	5,678	4,654	481	19	156	1	252	115	783
Oakwood city (part).....	63	63	0	0	0	0	0	0	0
Rest Haven town (part).....	30	28	0	0	0	0	1	1	2
Gainesville CCD.....	88,853	54,248	9,606	499	1,778	119	20,168	2,435	36,445
Gainesville city (part).....	33,122	17,913	5,021	217	997	71	7,855	1,048	13,914
Oakwood city (part).....	74	59	4	0	3	0	8	0	37
Lula CCD.....	9,382	8,424	343	35	73	8	351	148	592
Gillsville city (part).....	207	206	1	0	0	0	0	0	4
Lula city (part).....	2,600	2,232	190	20	27	0	73	58	140
Murrayville CCD.....	16,819	15,180	270	60	153	11	820	325	1,710
Gainesville city (part).....	65	63	0	0	2	0	0	0	1
Oakwood CCD.....	14,068	10,370	1,117	59	400	13	1,800	309	3,500
Flowery Branch city (part).....	1	0	1	0	0	0	0	0	0
Gainesville city (part).....	617	357	122	2	74	1	44	17	143
Oakwood city (part).....	3,833	2,753	466	24	74	2	408	106	917
Hancock County.....	9,429	2,300	6,983	35	47	1	6	57	139
Devereux CCD.....	1,833	907	898	10	3	0	0	15	17
Linton CCD.....	828	221	594	2	1	1	1	8	9
Mayfield CCD.....	809	198	607	0	0	0	0	4	2
Sparta CCD.....	5,959	974	4,884	23	43	0	5	30	111
Sparta city.....	1,400	199	1,160	2	29	0	0	10	14
Haralson County.....	28,780	26,707	1,353	66	141	2	115	396	318
Bremen CCD.....	12,999	11,729	929	28	75	0	47	191	172
Bremen city (part).....	6,182	5,507	486	11	55	0	27	96	109
Tallapoosa city (part).....	0	0	0	0	0	0	0	0	0
Temple city (part).....	0	0	0	0	0	0	0	0	0
Waco city.....	516	501	7	0	1	0	4	3	6
Buchanan CCD.....	7,592	7,211	200	24	16	2	45	94	83
Buchanan city.....	1,104	972	88	2	4	0	18	20	35
Tallapoosa CCD.....	8,189	7,767	224	14	50	0	23	111	63
Tallapoosa city (part).....	3,170	2,927	152	3	26	0	7	55	18
Harris County.....	32,024	25,392	5,506	108	287	17	238	476	872
Hamilton CCD.....	9,234	7,638	1,235	38	102	8	75	138	263
Hamilton city (part).....	910	632	259	1	2	0	2	14	22
Pine Mountain CCD.....	5,167	3,561	1,478	13	35	0	30	50	105
Hamilton city (part).....	0	0	0	0	0	0	0	0	0
Pine Mountain town (part).....	1,238	756	440	8	10	0	10	14	38
West Point city (part).....	850	623	211	1	8	0	0	7	14
Shiloh CCD.....	3,335	2,722	543	9	8	0	18	35	58
Hamilton city (part).....	106	32	73	0	0	0	1	0	2
Shiloh city.....	445	328	112	0	0	0	1	4	5

Table 3.

**Race and Hispanic or Latino Origin: 2010—Con.**

[For information on confidentiality protection, nonsampling error, and definitions, see Selected Appendixes at &lt;www.census.gov/prod/cen2010/cph-1-a.pdf&gt;]

Not Hispanic or Latino									State County County Subdivision Place
Total	One race						Two or More Races		
	White	Black or African American	American Indian and Alaska Native	Asian	Native Hawaiian and Other Pacific Islander	Some Other Race			
10,765	7,448	1,646	40	1,361	10	22	238	Gwinnett County—Con.	
0	0	0	0	0	0	0	0	Lilburn CCD—Con.	
54,051	28,935	14,400	127	8,918	38	222	1,411	Mountain Park CDP	
1,458	1,103	87	1	222	0	1	44	Norcross city (part)	
0	0	0	0	0	0	0	0	Norcross CCD	
5,525	2,448	1,703	19	1,154	5	31	165	Berkeley Lake city (part)	
135,948	74,557	50,241	318	6,984	71	578	3,199	Duluth city (part)	
2,537	1,609	632	10	239	1	6	40	Snellville-Grayson CCD	
960	802	116	1	15	0	0	26	Grayson city	
2,205	1,360	712	1	49	3	16	64	Lawrenceville city (part)	
16,891	10,438	5,345	36	592	15	89	376	Loganville city (part)	
82,190	43,941	14,094	149	21,765	34	238	1,969	Snellville city	
60	55	2	0	3	0	0	0	Suwanee-Duluth CCD	
22,868	11,028	5,196	56	5,905	15	64	604	Berkeley Lake city (part)	
503	275	64	0	158	2	0	4	Duluth city (part)	
14,326	9,643	1,604	14	2,751	8	23	283	Sugar Hill city (part)	
37,708	34,621	1,412	81	955	47	34	558	Suwanee city (part)	
13,005	12,587	142	31	91	2	7	145	Habersham County	
1,637	1,510	84	3	19	1	0	20	Clarkesville CCD	
20,980	18,393	1,254	42	841	44	25	381	Clarkesville city	
440	359	14	4	41	0	0	22	Cornelia CCD	
1,425	1,210	94	3	75	4	1	38	Alto town (part)	
2,714	2,171	233	8	172	22	10	98	Baldwin city (part)	
1,699	1,569	57	4	26	0	3	40	Cornelia city	
1,131	985	30	2	101	0	3	10	Demorest city	
2,296	1,621	627	5	19	0	2	22	Mount Airy town	
3,723	3,641	16	8	23	1	2	32	Raoul CDP	
89	88	0	0	0	0	0	1	Tumerville CCD	
132,778	114,300	12,757	372	3,181	57	249	1,862	Tallulah Falls town (part)	
13,102	12,782	119	45	37	5	7	107	Hall County	
857	837	6	2	0	4	0	8	Clermont CCD	
32,801	29,737	1,756	81	779	5	69	374	Clermont town	
1,570	1,373	103	5	57	0	8	24	Flowery Branch CCD	
914	735	81	0	86	0	2	10	Brasletton town (part)	
4,895	4,186	456	11	153	1	9	79	Buford city (part)	
63	63	0	0	0	0	0	0	Flowery Branch city (part)	
28	28	0	0	0	0	0	0	Oakwood city (part)	
52,408	40,240	9,206	154	1,744	30	110	924	Rest Haven town (part)	
19,208	12,854	4,827	46	994	12	44	431	Gainesville CCD	
37	30	4	0	3	0	0	0	Gainesville city (part)	
8,790	8,230	338	20	71	1	15	115	Oakwood city (part)	
203	202	1	0	0	0	0	0	Lula CCD	
2,460	2,178	190	7	27	0	3	55	Gillsville city (part)	
15,109	14,441	261	36	152	10	18	191	Lula city (part)	
64	62	0	0	2	0	0	0	Murrayville CCD	
10,568	8,870	1,077	36	398	6	30	151	Gainesville city (part)	
1	0	1	0	0	0	0	0	Oakwood CCD	
474	274	113	2	74	1	0	10	Flowery Branch city (part)	
2,916	2,311	448	17	74	2	14	50	Gainesville city (part)	
9,290	2,212	6,959	21	47	1	0	50	Oakwood city (part)	
1,816	899	893	8	3	0	0	13	Hancock County	
819	219	593	1	1	1	0	4	Devereux CCD	
807	197	606	0	0	0	0	4	Linton CCD	
5,848	897	4,867	12	43	0	0	29	Mayfield CCD	
1,386	191	1,154	2	29	0	0	10	Sparta CCD	
28,462	26,516	1,342	63	139	2	21	379	Sparta city	
12,827	11,615	920	26	75	0	6	185	Haralson County	
6,073	5,434	478	10	55	0	2	94	Bremen CCD	
0	0	0	0	0	0	0	0	Bremen city (part)	
0	0	0	0	0	0	0	0	Tallapoosa city (part)	
510	499	7	0	1	0	0	3	Temple city (part)	
7,509	7,173	200	24	16	2	7	87	Waco city	
1,069	960	88	2	4	0	0	15	Buchanan CCD	
8,126	7,728	222	13	48	0	8	107	Buchanan city	
3,152	2,912	152	3	26	0	5	54	Tallapoosa CCD	
31,152	24,848	5,457	100	280	17	45	405	Tallapoosa city (part)	
8,971	7,468	1,220	38	99	8	15	123	Harris County	
888	613	258	1	1	0	2	13	Hamilton CCD	
5,062	3,494	1,470	12	35	0	8	43	Hamilton city (part)	
0	0	0	0	0	0	0	0	Pine Mountain CCD	
1,200	728	438	8	10	0	3	7	Hamilton city (part)	
836	609	211	1	8	0	0	13	Hamilton city (part)	
3,277	2,685	541	9	8	0	0	34	Pine Mountain town (part)	
104	31	73	0	0	0	0	7	West Point city (part)	
440	324	112	0	0	0	0	4	Shiloh CCD	
								Shiloh city (part)	
								Shiloh city	

Table 3.

**Race and Hispanic or Latino Origin: 2010—Con.**

[For information on confidentiality protection, nonsampling error, and definitions, see Selected Appendixes at &lt;www.census.gov/prod/cen2010/cph-1-a.pdf&gt;]

State County County Subdivision Place	Total population	Race							Two or More Races	Hispanic or Latino (of any race)
		One race								
		White	Black or African American	American Indian and Alaska Native	Asian	Native Hawaiian and Other Pacific Islander	Some Other Race			
Harris County—Con.										
Waverly Hall CCD.....	14,288	11,471	2,250	48	142	9	115	253	446	
Waverly Hall town.....	735	425	280	7	3	0	6	14	20	
Hart County.....	25,213	19,515	4,710	29	218	0	422	319	786	
Bowersville CCD.....	3,715	3,187	315	2	18	0	143	50	199	
Bowersville town.....	465	339	95	1	0	0	13	17	22	
Canon city (part).....	40	38	0	0	2	0	0	0	0	
Lavonia city (part).....	0	0	0	0	0	0	0	0	0	
Hartwell CCD.....	12,869	8,817	3,579	15	112	0	168	178	349	
Eagle Grove CDP.....	164	147	8	0	6	0	0	3	0	
Hartwell city (part).....	4,452	2,724	1,543	6	48	0	52	79	137	
Reed Creek CCD.....	5,629	5,110	322	9	77	0	44	67	118	
Hartwell city (part).....	17	17	0	0	0	0	0	0	0	
Reed Creek CDP.....	2,604	2,444	110	1	19	0	3	27	27	
Royston CCD.....	3,000	2,401	494	3	11	0	67	24	120	
Canon city (part).....	3	3	0	0	0	0	0	0	0	
Royston city (part).....	648	341	290	1	0	0	8	8	15	
Heard County.....	11,834	10,284	1,159	36	56	3	91	205	223	
Centralhatchee CCD.....	4,281	3,976	192	15	16	0	21	61	59	
Centralhatchee town.....	408	349	39	7	1	0	0	12	0	
Ephesus city.....	427	406	10	0	1	0	2	8	8	
Franklin city (part).....	0	0	0	0	0	0	0	0	0	
Franklin CCD.....	4,680	3,964	512	19	37	0	54	94	124	
Franklin city (part).....	993	657	272	6	14	0	15	29	29	
Texas CCD.....	2,873	2,344	455	2	3	3	16	50	40	
Henry County.....	203,922	112,201	75,277	555	5,968	129	4,815	4,977	11,813	
Hampton CCD.....	21,712	12,327	7,834	54	297	7	638	555	1,455	
Hampton city.....	6,987	3,681	2,724	17	58	0	344	163	599	
Heron Bay CDP (part).....	2,345	979	1,158	4	77	4	48	75	176	
Locust Grove CCD.....	28,493	22,187	4,942	69	309	13	383	590	1,102	
Heron Bay CDP (part).....	639	206	402	2	10	0	2	17	37	
Locust Grove city.....	5,402	3,010	2,020	17	91	3	108	153	284	
McDonough CCD.....	94,921	54,189	33,468	257	2,789	68	1,959	2,191	5,030	
McDonough city.....	22,084	7,695	12,857	59	391	18	489	575	1,340	
Stockbridge city (part).....	5,955	1,697	3,328	19	582	7	141	181	354	
Stockbridge CCD.....	58,796	23,498	29,033	175	2,573	41	1,835	1,641	4,226	
Stockbridge city (part).....	19,681	5,685	10,953	60	1,369	14	845	755	2,094	
Houston County.....	139,900	88,626	39,998	475	3,403	185	3,360	3,853	8,515	
Elko CCD.....	4,020	2,874	986	9	15	0	42	94	142	
Perry city (part).....	0	0	0	0	0	0	0	0	0	
Perry CCD.....	25,004	16,892	6,836	59	509	12	252	444	800	
Perry city (part).....	13,731	8,121	4,962	27	273	3	117	228	409	
Warner Robins city (part).....	946	549	302	1	33	1	36	24	91	
Warner Robins CCD.....	110,876	68,860	32,176	407	2,879	173	3,066	3,315	7,573	
Byron city (part).....	0	0	0	0	0	0	0	0	0	
Centerville city.....	7,148	5,063	1,419	38	293	2	138	195	422	
Perry city (part).....	45	36	0	0	6	1	0	2	1	
Robins AFB CDP.....	1,170	850	216	3	25	7	7	62	108	
Warner Robins city (part).....	65,278	34,661	24,290	233	1,686	139	2,154	2,115	4,987	
Irwin County.....	9,538	6,811	2,472	2	61	0	107	85	228	
Holt CCD.....	889	722	119	0	18	0	18	12	41	
Irwinville CCD.....	2,385	2,271	55	0	2	0	41	16	68	
Ocilla CCD.....	6,264	3,818	2,298	2	41	0	48	57	119	
Fitzgerald city (part).....	0	0	0	0	0	0	0	0	0	
Ocilla city.....	3,414	1,350	1,971	2	28	0	24	39	64	
Jackson County.....	60,485	52,496	4,103	124	1,033	13	1,649	1,067	3,736	
Commerce CCD.....	9,918	8,113	1,152	31	120	2	299	201	621	
Commerce city (part).....	6,539	5,169	881	29	71	2	253	134	503	
Jefferson CCD.....	23,033	19,604	2,084	37	393	10	522	383	1,223	
Arcade city.....	1,786	1,587	131	6	20	0	9	33	43	
Jefferson city (part).....	9,427	7,832	940	24	149	6	306	170	707	
Maysville CCD.....	4,875	4,442	154	11	82	0	103	83	226	
Commerce city (part).....	5	5	0	0	0	0	0	0	0	
Jefferson city (part).....	5	5	0	0	0	0	0	0	0	
Maysville town (part).....	872	807	27	0	3	0	14	21	33	
Nicholson CCD.....	5,494	4,936	187	10	27	0	275	59	411	
Nicholson city.....	1,696	1,530	83	3	12	0	47	21	79	
West Jackson CCD.....	17,165	15,401	526	35	411	1	450	341	1,255	
Braselton town (part).....	1,763	1,457	121	3	72	0	64	46	232	
Hoschton city.....	1,377	1,272	45	11	8	0	15	26	105	
Jefferson city (part).....	0	0	0	0	0	0	0	0	0	
Pendergrass town.....	422	379	17	1	3	0	8	14	16	
Talmo town.....	180	173	0	0	3	0	0	4	10	



Table 3.

**Race and Hispanic or Latino Origin: 2010—Con.**

[For information on confidentiality protection, nonsampling error, and definitions, see Selected Appendixes at &lt;www.census.gov/prod/cen2010/cph-1-a.pdf&gt;]

Not Hispanic or Latino									State County County Subdivision Place
Total	One race						Two or More Races		
	White	Black or African American	American Indian and Alaska Native	Asian	Native Hawaiian and Other Pacific Islander	Some Other Race			
13,842	11,201	2,226	41	138	9	22	205	Harris County—Con.	
715	421	279	4	3	0	0	8	Waverly Hall CCD Waverly Hall town	
24,427	19,213	4,691	28	211	0	21	263	Hart County	
3,516	3,149	313	2	13	0	3	36	Bowersville CCD	
443	334	93	1	0	0	1	14	Bowersville town	
40	38	0	0	2	0	0	0	Canon city (part)	
0	0	0	0	0	0	0	0	Lavonia city (part)	
12,520	8,654	3,569	15	110	0	17	155	Hartwell CCD	
164	147	8	0	6	0	0	3	Eagle Grove CDP	
4,315	2,653	1,539	6	48	0	0	69	Hartwell city (part)	
5,511	5,051	317	8	77	0	1	57	Reed Creek CCD	
17	17	0	0	0	0	0	0	Hartwell city (part)	
2,577	2,422	108	1	19	0	1	26	Reed Creek CDP	
2,880	2,359	492	3	11	0	0	15	Royston CCD	
3	3	0	0	0	0	0	0	Canon city (part)	
633	336	289	1	0	0	0	7	Royston city (part)	
11,611	10,190	1,152	32	56	2	4	175	Heard County	
4,222	3,947	191	15	16	0	0	53	Centralhatchee CCD	
408	349	39	7	1	0	0	12	Centralhatchee town	
419	403	10	0	1	0	0	5	Ephesus city	
0	0	0	0	0	0	0	0	Franklin city (part)	
4,556	3,916	507	15	37	0	4	77	Franklin CCD	
964	649	272	5	14	0	2	22	Franklin city (part)	
2,833	2,327	454	2	3	2	0	45	Texas CCD	
192,109	107,083	74,056	482	5,902	110	504	3,972	Henry County	
20,257	11,727	7,684	43	296	6	49	452	Hampton CCD	
6,388	3,486	2,674	10	58	0	24	136	Hampton city	
2,169	887	1,137	3	77	4	1	60	Heron Bay CDP (part)	
27,391	21,652	4,871	62	305	10	35	456	Locust Grove CCD	
602	180	399	2	10	0	0	11	Heron Bay CDP (part)	
5,118	2,891	1,998	15	91	1	7	115	Locust Grove city	
89,891	51,845	32,916	237	2,760	57	259	1,817	McDonough CCD	
20,744	7,153	12,647	51	387	17	59	430	McDonough city	
5,601	1,539	3,273	16	575	7	29	162	Stockbridge city (part)	
54,570	21,859	28,585	140	2,541	37	161	1,247	Stockbridge CCD	
17,587	4,861	10,726	50	1,339	12	70	529	Stockbridge city (part)	
131,385	84,703	39,535	392	3,360	96	210	3,089	Houston County	
3,878	2,816	980	9	15	0	3	55	Elko CCD	
0	0	0	0	0	0	0	0	Perry city (part)	
24,204	16,443	6,801	41	503	10	43	363	Perry CCD	
13,322	7,888	4,946	20	267	1	17	183	Perry city (part)	
855	500	299	1	33	1	2	19	Warner Robins city (part)	
103,303	65,444	31,754	342	2,842	86	164	2,671	Warner Robins CCD	
0	0	0	0	0	0	0	0	Byron city (part)	
6,726	4,819	1,407	38	292	1	13	156	Centerville city	
44	35	0	0	6	1	0	2	Perry city (part)	
1,062	791	203	3	25	6	0	34	Robins AFB CDP	
60,291	32,610	23,958	183	1,664	58	103	1,715	Warner Robins city (part)	
9,310	6,719	2,459	2	61	0	6	63	Irwin County	
848	699	119	0	18	0	6	6	Holt CCD	
2,317	2,254	54	0	2	0	0	7	Irwinville CCD	
6,145	3,766	2,286	2	41	0	0	50	Ocilla CCD	
0	0	0	0	0	0	0	0	Fitzgerald city (part)	
3,350	1,327	1,959	2	28	0	0	34	Ocilla city	
56,749	50,695	4,050	91	1,026	12	59	816	Jackson County	
9,297	7,864	1,143	14	119	2	1	154	Commerce CCD	
6,036	4,972	875	12	70	2	0	105	Commerce city (part)	
21,810	19,006	2,061	27	391	9	25	291	Jefferson CCD	
1,743	1,560	130	5	20	0	0	28	Arcade city	
8,720	7,489	919	18	147	6	21	120	Jefferson city (part)	
4,649	4,350	153	11	82	0	1	52	Maysville CCD	
5	5	0	0	0	0	0	0	Commerce city (part)	
5	5	0	0	0	0	0	0	Jefferson city (part)	
839	795	27	0	3	0	0	14	Maysville town (part)	
5,083	4,816	181	6	27	0	7	46	Nicholson CCD	
1,617	1,503	77	3	12	0	2	20	Nicholson city	
15,910	14,659	512	33	407	1	25	273	West Jackson CCD	
1,531	1,298	118	3	69	0	4	39	Braselton town (part)	
1,272	1,186	42	11	8	0	2	23	Hoschton city	
0	0	0	0	0	0	0	0	Jefferson city (part)	
406	371	17	1	3	0	0	14	Pendergrass town	
170	164	0	0	3	0	0	3	Talmo town	

Table 3.

**Race and Hispanic or Latino Origin: 2010—Con.**

[For information on confidentiality protection, nonsampling error, and definitions, see Selected Appendixes at &lt;www.census.gov/prod/cen2010/cph-1-a.pdf&gt;]

State County County Subdivision Place	Total population	Race							Two or More Races	Hispanic or Latino (of any race)
		One race								
		White	Black or African American	American Indian and Alaska Native	Asian	Native Hawaiian and Other Pacific Islander	Some Other Race			
Jasper County.....	13,900	10,271	3,037	55	30	1	273	233	510	
Eudora CCD.....	2,787	2,508	179	16	7	0	25	52	50	
Hillsboro CCD.....	1,395	917	435	3	4	0	7	29	35	
Monticello CCD.....	7,132	4,851	2,017	20	13	0	119	112	256	
Monticello city.....	2,657	1,067	1,500	7	8	0	43	32	105	
Shady Dale CCD.....	2,586	1,995	406	16	6	1	122	40	169	
Shady Dale town.....	249	146	32	0	0	0	58	13	69	
Jeff Davis County.....	15,068	11,463	2,224	34	70	0	1,097	180	1,577	
Denton CCD.....	1,645	1,430	132	2	1	0	63	17	95	
Denton city.....	250	196	50	0	0	0	0	4	3	
Hazlehurst CCD.....	13,423	10,033	2,092	32	69	0	1,034	163	1,482	
Hazlehurst city.....	4,226	2,677	1,251	4	28	0	208	58	336	
Satilla CDP.....	421	395	5	1	5	0	15	0	31	
Jefferson County.....	16,930	7,206	9,213	18	68	2	275	148	517	
Louisville CCD.....	6,096	2,243	3,747	4	32	2	30	38	71	
Louisville city.....	2,493	711	1,754	1	15	0	5	7	17	
Stapleton CCD.....	2,103	1,409	637	5	5	0	15	32	37	
Avera city.....	246	224	17	0	0	0	0	5	0	
Stapleton city.....	438	290	135	2	1	0	1	9	6	
Wadley CCD.....	3,552	1,082	2,370	3	13	0	68	16	146	
Bartow town.....	286	118	167	0	0	0	0	1	1	
Wadley city.....	2,061	359	1,632	3	13	0	50	4	98	
Wrens CCD.....	5,179	2,472	2,459	6	18	0	162	62	263	
Matthews CDP.....	150	103	43	0	0	0	4	0	8	
Wrens city.....	2,187	699	1,414	1	12	0	36	25	55	
Jenkins County.....	8,340	4,579	3,380	26	36	4	219	96	334	
Millen CCD.....	6,207	3,363	2,544	21	21	4	183	71	258	
Millen city.....	3,120	1,107	1,923	5	11	1	42	31	76	
Perkins CDP.....	91	87	3	0	0	0	0	1	0	
South Jenkins CCD.....	2,133	1,216	836	5	15	0	36	25	76	
Johnson County.....	9,980	6,301	3,489	19	22	3	65	81	186	
Adrian CCD.....	1,530	1,283	204	0	1	0	21	21	27	
Adrian city (part).....	394	209	157	0	1	0	14	13	17	
Kite CCD.....	1,259	1,155	73	2	2	0	14	13	36	
Kite city.....	241	227	10	2	1	0	0	1	17	
West Johnson CCD.....	1,748	1,155	570	2	1	1	4	15	23	
Wrightsville CCD.....	5,443	2,708	2,642	15	18	2	26	32	100	
Wrightsville city.....	2,195	921	1,221	9	8	2	19	15	24	
Jones County.....	28,669	20,989	7,008	63	187	3	103	316	315	
Gray-Macon East CCD.....	25,350	18,599	6,151	58	180	1	84	277	253	
Gray city.....	3,276	2,275	921	3	21	0	11	45	43	
Macon city (part).....	466	27	427	5	0	0	0	7	3	
Round Oak CCD.....	3,319	2,390	857	5	7	2	19	39	62	
Lamar County.....	18,317	12,098	5,650	47	72	2	142	306	341	
Barnesville CCD.....	11,916	6,689	4,857	37	38	2	79	214	201	
Aldora town.....	103	85	10	2	0	0	6	0	7	
Barnesville city.....	6,755	2,735	3,812	11	23	1	42	131	111	
Milner CCD.....	6,401	5,409	793	10	34	0	63	92	140	
Milner city.....	610	475	117	2	3	0	0	13	2	
Lanier County.....	10,078	7,118	2,390	53	103	3	175	236	461	
East Lanier CCD.....	1,936	1,672	212	17	10	2	15	8	46	
Lakeland CCD.....	8,142	5,446	2,178	36	93	1	160	228	415	
Lakeland city.....	3,366	1,799	1,389	5	48	1	52	72	132	
Laurens County.....	48,434	29,355	17,324	100	483	4	591	577	1,143	
Brewton CCD.....	3,099	2,080	918	10	15	0	39	37	66	
East Dublin city (part).....	0	0	0	0	0	0	0	0	0	
Cadwell CCD.....	1,720	1,354	344	0	1	0	9	12	32	
Cadwell town.....	528	370	154	0	0	0	3	1	11	
Cedar Grove CCD.....	1,030	868	111	12	0	0	32	7	50	
Dexter CCD.....	2,452	2,164	241	6	7	1	12	21	26	
Dexter town.....	575	415	152	0	1	0	2	5	1	
Dublin CCD.....	26,252	13,143	12,030	48	436	0	295	300	553	
Dublin city.....	16,201	6,171	9,329	26	317	0	168	190	324	
Dudley city (part).....	0	0	0	0	0	0	0	0	0	
Dudley CCD.....	2,077	1,477	564	0	5	0	12	19	38	
Allentown city (part).....	0	0	0	0	0	0	0	0	0	
Dudley city (part).....	571	474	89	0	0	0	3	5	10	
Montrose town.....	215	141	69	0	0	0	5	0	8	
East Dublin CCD.....	7,711	5,015	2,434	12	15	3	123	109	241	
East Dublin city (part).....	2,441	1,062	1,312	3	5	1	17	41	48	
Rentz CCD.....	4,093	3,254	682	12	4	0	69	72	137	
Rentz city.....	295	257	27	0	1	0	4	6	5	

Table 3.

**Race and Hispanic or Latino Origin: 2010—Con.**

[For information on confidentiality protection, nonsampling error, and definitions, see Selected Appendixes at &lt;www.census.gov/prod/cen2010/cph-1-a.pdf&gt;]

Not Hispanic or Latino									State County County Subdivision Place
Total	One race						Two or More Races		
	White	Black or African American	American Indian and Alaska Native	Asian	Native Hawaiian and Other Pacific Islander	Some Other Race			
13,390	10,095	3,030	40	30	1	18	176	Jasper County	
2,737	2,491	179	10	7	0	4	46	Eudora CCD	
1,360	896	435	1	4	0	0	24	Hillsboro CCD	
6,876	4,743	2,011	19	13	0	11	79	Monticello CCD	
2,552	1,005	1,498	7	8	0	6	28	Monticello city	
2,417	1,965	405	10	6	1	3	27	Shady Dale CCD	
180	144	32	0	0	0	0	4	Shady Dale town	
13,491	11,056	2,212	27	70	0	6	120	Jeff Davis County	
1,550	1,399	132	2	1	0	0	16	Denton CCD	
247	193	50	0	0	0	0	4	Denton city	
11,941	9,657	2,080	25	69	0	6	104	Hazlehurst CCD	
3,890	2,567	1,246	4	28	0	2	43	Hazlehurst city	
390	379	5	1	5	0	0	0	Satilla CDP	
16,413	7,015	9,187	18	64	2	13	114	Jefferson County	
6,025	2,220	3,736	4	32	2	8	23	Louisville CCD	
2,476	707	1,745	1	15	0	1	7	Louisville city	
2,066	1,392	636	5	5	0	1	27	Stapleton CCD	
246	224	17	0	0	0	0	5	Avera city	
432	290	135	2	1	0	0	4	Stapleton city	
3,406	1,025	2,362	3	9	0	1	6	Wadley CCD	
285	118	167	0	0	0	0	0	Bartow town	
1,963	317	1,629	3	9	0	1	4	Wadley city	
4,916	2,378	2,453	6	18	0	3	58	Wrens CCD	
142	99	43	0	0	0	0	0	Matthews CDP	
2,132	679	1,413	1	12	0	2	25	Wrens city	
8,006	4,508	3,353	22	36	1	7	79	Jenkins County	
5,949	3,322	2,521	17	21	1	7	60	Millen CCD	
3,044	1,089	1,911	5	11	1	4	23	Millen city	
91	87	3	0	0	0	0	1	Perkins CDP	
2,057	1,186	832	5	15	0	0	19	South Jenkins CCD	
9,794	6,219	3,461	17	22	3	7	65	Johnson County	
1,503	1,279	204	0	1	0	3	16	Adrian CCD	
377	209	157	0	1	0	1	9	Adrian city (part)	
1,223	1,134	73	2	2	0	0	12	Kite CCD	
224	210	10	2	1	0	0	1	Kite city	
1,725	1,151	560	2	1	1	0	10	West Johnson CCD	
5,343	2,655	2,624	13	18	2	4	27	Wrightsville CCD	
2,171	917	1,216	9	8	2	4	15	Wrightsville city	
28,354	20,830	6,977	61	186	2	25	273	Jones County	
25,097	18,476	6,126	56	179	1	20	239	Gray-Macon East CCD	
3,233	2,257	915	3	21	0	0	37	Gray city	
463	27	424	5	0	0	0	7	Macon city (part)	
3,257	2,354	851	5	7	1	5	34	Round Oak CCD	
17,976	11,943	5,621	34	68	2	22	286	Lamar County	
11,715	6,603	4,836	27	34	2	14	199	Barnesville CCD	
96	84	10	2	0	0	0	0	Aldora town	
6,644	2,691	3,795	7	21	1	4	125	Barnesville city	
6,261	5,340	785	7	34	0	8	87	Milner CCD	
608	475	116	1	3	0	0	13	Milner city	
9,617	6,899	2,367	38	101	3	4	205	Lanier County	
1,890	1,643	210	17	10	2	0	8	East Lanier CCD	
7,727	5,256	2,157	21	91	1	4	197	Lakeland CCD	
3,234	1,745	1,379	5	47	1	0	57	Lakeland city	
47,291	28,920	17,268	87	478	4	41	493	Laurens County	
3,033	2,060	918	10	15	0	1	29	Brewton CCD	
0	0	0	0	0	0	0	0	East Dublin city (part)	
1,688	1,334	343	0	1	0	1	9	Cadwell CCD	
517	363	153	0	0	0	0	1	Cadwell town	
980	855	111	7	0	0	0	7	Cedar Grove CCD	
2,426	2,148	241	6	6	1	3	21	Dexter CCD	
574	414	152	0	1	0	2	5	Dexter town	
25,699	12,933	12,000	46	434	0	31	255	Dublin CCD	
15,877	6,057	9,302	25	317	0	15	161	Dublin city	
0	0	0	0	0	0	0	0	Dudley city (part)	
2,039	1,458	563	0	5	0	0	13	Dudley CCD	
0	0	0	0	0	0	0	0	Allentown city (part)	
561	468	89	0	0	0	0	4	Dudley city (part)	
207	138	69	0	0	0	0	0	Montrose town	
7,470	4,924	2,414	12	13	3	1	103	East Dublin CCD	
2,393	1,046	1,301	3	3	1	0	39	East Dublin city (part)	
3,956	3,208	678	6	4	0	4	56	Rentz CCD	
290	257	26	0	1	0	0	6	Rentz city	

Table 3.

**Race and Hispanic or Latino Origin: 2010—Con.**

[For information on confidentiality protection, nonsampling error, and definitions, see Selected Appendixes at &lt;www.census.gov/prod/cen2010/cph-1-a.pdf&gt;]

State County County Subdivision Place	Total population	Race							Two or More Races	Hispanic or Latino (of any race)
		One race								
		White	Black or African American	American Indian and Alaska Native	Asian	Native Hawaiian and Other Pacific Islander	Some Other Race			
Lee County.....	28,298	21,763	5,268	74	617	19	170	387	560	
Leesburg CCD.....	20,018	15,476	3,600	52	466	18	125	281	408	
Leesburg city.....	2,896	2,045	738	7	30	0	28	48	73	
Philema CCD.....	6,693	5,420	970	15	149	1	42	96	137	
Smithville CCD.....	1,587	867	698	7	2	0	3	10	15	
Smithville city.....	575	135	431	6	1	0	0	2	5	
Liberty County.....	63,453	29,881	26,805	358	1,247	392	1,810	2,960	6,159	
Hinesville CCD.....	52,662	23,793	22,565	326	1,177	389	1,715	2,697	5,857	
Allenhurst city.....	695	333	306	0	16	7	9	24	40	
Flemington city.....	743	279	373	0	40	0	17	34	50	
Fort Stewart CDP.....	4,924	3,212	1,184	39	83	20	150	236	582	
Gumbranch city.....	264	247	12	2	0	1	0	2	5	
Hinesville city.....	33,437	13,371	15,859	174	877	260	1,130	1,766	3,843	
Walthourville city (part).....	4,101	1,290	2,373	29	58	20	107	224	340	
Midway CCD.....	8,911	5,824	2,657	32	68	2	92	236	282	
Midway city.....	2,121	1,000	988	6	23	1	36	67	110	
Riceboro CCD.....	1,880	264	1,583	0	2	1	3	27	20	
Riceboro city.....	809	49	742	0	1	1	1	15	13	
Walthourville city (part).....	10	10	0	0	0	0	0	0	0	
Lincoln County.....	7,996	5,257	2,570	28	32	1	33	75	98	
Lincolnton CCD.....	3,707	2,219	1,411	12	22	0	14	29	37	
Lincolnton city.....	1,566	835	696	4	17	0	7	7	15	
South Lincoln CCD.....	4,289	3,038	1,159	16	10	1	19	46	61	
Long County.....	14,464	9,026	3,647	91	115	56	1,039	490	1,778	
Ludowici North CCD.....	8,866	5,483	1,936	55	88	36	946	322	1,560	
Ludowici city (part).....	0	0	0	0	0	0	0	0	0	
Ludowici South CCD.....	5,598	3,543	1,711	36	27	20	93	168	218	
Ludowici city (part).....	1,703	1,053	545	11	8	3	29	54	66	
Lowndes County.....	109,233	63,485	39,142	416	1,591	122	2,165	2,312	5,238	
Barretts CCD.....	13,021	8,551	3,257	84	253	14	352	510	976	
Moody AFB CDP.....	886	626	140	3	14	0	34	69	101	
Valdosta city (part).....	549	344	173	7	9	0	7	9	20	
Hahira CCD.....	14,844	11,661	2,536	58	234	8	136	211	430	
Hahira city.....	2,737	2,088	509	13	33	5	38	51	134	
Valdosta city (part).....	2	2	0	0	0	0	0	0	0	
Lake Park CCD.....	7,690	6,469	786	31	48	5	212	139	398	
Dasher town.....	912	781	75	4	4	0	20	28	42	
Lake Park city.....	733	576	104	2	5	0	22	24	42	
Naylor CCD.....	3,516	2,662	726	9	2	5	50	62	136	
Valdosta city (part).....	0	0	0	0	0	0	0	0	0	
Valdosta CCD.....	70,162	34,142	31,837	234	1,054	90	1,415	1,390	3,298	
Remerton city.....	1,123	726	329	4	9	3	10	42	55	
Valdosta city (part).....	53,967	23,250	27,671	180	924	51	873	1,018	2,184	
Lumpkin County.....	29,966	28,277	340	177	138	27	464	543	1,344	
Dahlonega CCD.....	16,495	15,494	234	107	88	6	244	322	768	
Dahlonega city (part).....	4,357	3,936	160	17	54	0	104	86	288	
Three Sisters Mountain CCD.....	13,471	12,783	106	70	50	21	220	221	576	
Dahlonega city (part).....	885	851	5	3	7	8	0	11	24	
McDuffie County.....	21,875	12,518	8,706	65	76	15	191	304	475	
Dearing CCD.....	5,260	3,931	1,077	25	16	6	102	103	227	
Dearing town.....	549	482	50	3	1	0	9	4	15	
Thomson CCD.....	16,615	8,587	7,629	40	60	9	89	201	248	
Thomson city.....	6,778	2,354	4,248	17	22	3	43	91	103	
McIntosh County.....	14,333	8,811	5,149	53	45	10	88	177	227	
Darien CCD.....	9,901	5,641	3,964	35	44	10	54	153	151	
Darien city.....	1,975	1,045	872	6	15	2	8	27	37	
Townsend CCD.....	4,432	3,170	1,185	18	1	0	34	24	76	
Macon County.....	14,740	5,177	8,933	40	195	20	230	145	527	
Ideal CCD.....	1,814	915	830	1	36	0	14	18	20	
Ideal city.....	499	147	330	1	3	0	7	11	5	
Marshallville CCD.....	2,083	639	1,382	3	11	0	26	22	47	
Marshallville city.....	1,448	334	1,094	2	1	0	4	13	22	
Montezuma CCD.....	5,633	1,861	3,454	30	108	16	106	58	191	
Montezuma city (part).....	3,460	768	2,557	18	73	0	22	22	36	
Oglethorpe CCD.....	5,210	1,762	3,267	6	40	4	84	47	269	
Montezuma city (part).....	0	0	0	0	0	0	0	0	0	
Oglethorpe city.....	1,328	386	894	1	13	3	22	9	42	
Madison County.....	28,120	24,634	2,355	74	178	1	527	351	1,139	
Broad River CCD.....	1,990	1,915	12	10	20	0	13	20	52	
Royston city (part).....	3	0	0	0	3	0	0	0	0	
Colbert CCD.....	12,279	10,173	1,418	25	65	1	437	160	807	
Colbert city.....	592	544	40	1	1	0	2	4	12	
Hull city.....	198	142	27	0	1	0	27	1	34	

Table 3.

**Race and Hispanic or Latino Origin: 2010—Con.**

[For information on confidentiality protection, nonsampling error, and definitions, see Selected Appendixes at &lt;www.census.gov/prod/cen2010/cph-1-a.pdf&gt;]

Not Hispanic or Latino									State County County Subdivision Place
Total	One race						Two or More Races		
	White	Black or African American	American Indian and Alaska Native	Asian	Native Hawaiian and Other Pacific Islander	Some Other Race			
27,738	21,453	5,239	66	609	19	25	327	Lee County	
19,610	15,244	3,576	50	461	18	14	247	Leesburg CCD	
2,823	2,010	733	7	30	0	4	39	Leesburg city	
6,556	5,357	965	9	146	1	8	70	Philema CCD	
1,572	852	698	7	2	0	3	10	Smithville CCD	
570	130	431	6	1	0	0	2	Smithville city	
57,294	27,085	26,018	287	1,182	364	142	2,216	Liberty County	
46,805	21,119	21,823	262	1,114	361	125	2,001	Hinesville CCD	
655	314	299	0	16	7	0	19	Alenhurst city	
693	258	365	0	39	0	0	31	Flemington city	
4,342	2,891	1,141	28	80	20	7	175	Fort Stewart CDP	
259	242	12	2	0	1	0	2	Gumbranch city	
29,594	11,701	15,324	134	824	233	78	1,300	Hinesville city	
3,761	1,125	2,339	26	57	19	16	179	Walthourville city (part)	
8,629	5,704	2,623	25	66	2	17	192	Midway CCD	
2,011	952	971	4	22	1	9	52	Midway city	
1,860	262	1,572	0	2	1	0	23	Riceboro CCD	
796	48	733	0	1	1	0	13	Riceboro city	
10	10	0	0	0	0	0	0	Walthourville city (part)	
7,898	5,201	2,562	27	32	1	9	66	Lincoln County	
3,670	2,203	1,405	11	22	0	5	24	Lincolnton CCD	
1,551	829	692	4	17	0	2	7	Lincolnton city	
4,228	2,998	1,157	16	10	1	4	42	South Lincoln CCD	
12,686	8,491	3,541	76	110	51	32	385	Long County	
7,306	5,030	1,846	41	87	32	24	246	Ludowici North CCD	
0	0	0	0	0	0	0	0	Ludowici city (part)	
5,380	3,461	1,695	35	23	19	8	139	Ludowici South CCD	
1,637	1,028	538	10	8	3	0	50	Ludowici city (part)	
103,995	61,234	38,815	305	1,561	92	244	1,744	Lowndes County	
12,045	8,116	3,216	61	244	13	23	372	Barretts CCD	
785	582	133	3	14	0	8	45	Moody AFB CDP	
529	331	173	7	9	0	0	9	Valdosta city (part)	
14,414	11,415	2,527	41	234	8	16	173	Hahira CCD	
2,603	2,014	507	7	33	5	0	37	Hahira city	
2	2	0	0	0	0	0	0	Valdosta city (part)	
7,292	6,328	764	26	46	5	12	111	Lake Park CCD	
870	767	71	3	4	0	0	25	Dasher town	
691	559	104	2	5	0	4	17	Lake Park city	
3,380	2,610	715	8	2	0	4	41	Naylor CCD	
0	0	0	0	0	0	0	0	Valdosta city (part)	
66,864	32,765	31,593	169	1,035	66	189	1,047	Valdosta CCD	
1,068	698	329	1	9	2	2	27	Remerton city	
51,783	22,301	27,447	122	910	45	161	797	Valdosta city (part)	
28,622	27,519	310	167	133	24	10	459	Lumpkin County	
15,727	15,052	207	101	85	5	6	271	Dahlonega CCD	
4,069	3,777	146	17	52	0	4	73	Dahlonega city (part)	
12,895	12,467	103	66	48	19	4	188	Three Sisters Mountain CCD	
861	833	5	3	6	8	0	6	Dahlonega city (part)	
21,400	12,310	8,661	56	74	15	23	261	McDuffie County	
5,033	3,820	1,071	21	15	6	10	90	Dearing CCD	
534	474	50	3	1	0	2	4	Dearing town	
16,367	8,490	7,590	35	59	9	13	171	Thomson CCD	
6,675	2,323	4,223	17	22	3	6	81	Thomson city	
14,106	8,716	5,132	46	45	5	14	148	McIntosh County	
9,750	5,574	3,953	31	44	5	14	129	Darien CCD	
1,938	1,026	871	2	15	2	1	21	Darien city	
4,356	3,142	1,179	15	1	0	0	19	Townsend CCD	
14,213	4,961	8,902	19	190	18	5	118	Macon County	
1,794	912	830	1	33	0	2	16	Ideal CCD	
494	147	330	1	3	0	2	11	Ideal city	
2,036	630	1,369	3	11	0	1	22	Marshallville CCD	
1,426	328	1,082	2	1	0	0	13	Marshallville city	
5,442	1,796	3,452	13	108	16	1	56	Montezuma CCD	
3,424	761	2,556	13	73	0	0	21	Montezuma city (part)	
4,941	1,623	3,251	2	38	2	1	24	Oglethorpe CCD	
0	0	0	0	0	0	0	0	Montezuma city (part)	
1,286	376	893	1	11	1	0	4	Oglethorpe city	
26,981	24,106	2,320	63	173	0	32	287	Madison County	
1,938	1,886	7	6	20	0	0	19	Broad River CCD	
3	0	0	0	3	0	0	0	Royston city (part)	
11,472	9,849	1,396	23	63	0	14	127	Colbert CCD	
580	534	40	1	1	0	0	4	Colbert city	
164	135	27	0	1	0	0	1	Hull city	

Table 3.

**Race and Hispanic or Latino Origin: 2010—Con.**

[For information on confidentiality protection, nonsampling error, and definitions, see Selected Appendixes at &lt;www.census.gov/prod/cen2010/cph-1-a.pdf&gt;]

State County County Subdivision Place	Total population	Race							Two or More Races	Hispanic or Latino (of any race)
		One race								
		White	Black or African American	American Indian and Alaska Native	Asian	Native Hawaiian and Other Pacific Islander	Some Other Race			
Madison County—Con.										
Comer CCD.....	4,256	3,479	651	17	47	0	14	48	64	
Carlton city.....	260	202	53	2	2	0	0	1	3	
Comer city.....	1,126	884	193	7	24	0	6	12	15	
Danielsville CCD.....	4,114	3,922	93	10	7	0	30	52	90	
Danielsville city.....	560	539	3	2	1	0	4	11	16	
Ila CCD.....	5,481	5,145	181	12	39	0	33	71	126	
Ila city.....	337	311	14	0	0	0	0	12	5	
Marion County.....	8,742	5,254	2,856	44	78	13	358	139	570	
Buena Vista CCD.....	4,219	1,297	2,500	16	13	1	319	73	450	
Buena Vista city.....	2,173	417	1,424	14	8	0	267	43	368	
North Marion CCD.....	4,523	3,957	356	28	65	12	39	66	120	
Meriwether County.....	21,992	12,741	8,605	77	141	2	164	262	347	
Gay CCD.....	2,936	1,997	882	7	4	0	31	15	64	
Gay town.....	89	72	15	0	0	0	2	0	2	
Haralson town (part).....	6	6	0	0	0	0	0	0	0	
Greenville CCD.....	2,954	1,290	1,575	9	19	2	13	46	26	
Greenville city.....	876	201	641	5	11	0	1	17	4	
Luthersville CCD.....	4,672	2,619	1,879	31	15	0	48	80	96	
Lone Oak town.....	92	65	24	0	3	0	0	0	0	
Luthersville city.....	874	385	430	6	5	0	23	25	38	
Manchester CCD.....	6,214	3,633	2,378	12	85	0	56	50	95	
Manchester city (part).....	4,118	1,944	2,014	6	80	0	41	33	70	
Warm Springs CCD.....	3,155	2,109	941	16	15	0	11	63	45	
Manchester city (part).....	0	0	0	0	0	0	0	0	0	
Pine Mountain town (part).....	66	50	13	2	1	0	0	0	1	
Warm Springs city.....	425	283	133	2	4	0	3	0	4	
Woodbury CCD.....	2,061	1,093	950	2	3	0	5	8	21	
Woodbury city.....	961	381	575	0	3	0	1	1	5	
Miller County.....	6,125	4,266	1,720	15	28	0	25	71	93	
Bellview CCD.....	914	707	192	3	3	0	0	9	5	
Colquitt CCD.....	2,606	1,515	1,029	3	23	0	9	27	39	
Boykin CDP (part).....	37	37	0	0	0	0	0	0	3	
Colquitt city (part).....	1,739	818	878	3	18	0	5	17	25	
Mayhaw CCD.....	2,605	2,044	499	9	2	0	16	35	49	
Boykin CDP (part).....	106	73	30	0	0	0	0	3	0	
Colquitt city (part).....	253	198	50	0	2	0	0	3	14	
Mitchell County.....	23,498	11,264	11,219	77	122	10	575	231	1,028	
Baconton CCD.....	3,515	2,365	1,013	13	11	1	59	53	105	
Baconton city.....	915	350	534	2	6	0	3	20	10	
Branchville CCD.....	1,116	805	246	3	5	6	38	13	60	
Camilla CCD.....	10,293	3,486	6,339	26	77	2	283	80	507	
Camilla city.....	5,360	1,336	3,707	14	47	0	212	44	249	
Pelham CCD.....	7,273	3,617	3,390	32	16	1	143	74	261	
Meigs city (part).....	42	37	0	0	0	0	0	5	0	
Pelham city.....	3,898	1,440	2,350	9	13	1	57	28	110	
Sale City CCD.....	1,301	991	231	3	13	0	52	11	95	
Sale City city.....	380	281	57	2	5	0	29	6	40	
Monroe County.....	26,424	19,365	6,268	69	214	4	228	276	535	
Culloden-Bolingbroke CCD.....	10,294	8,659	1,338	25	86	4	79	103	173	
Culloden city.....	175	74	101	0	0	0	0	0	1	
Forsyth city (part).....	0	0	0	0	0	0	0	0	0	
Forsyth CCD.....	16,130	10,706	4,930	44	128	0	149	173	362	
Forsyth city (part).....	3,788	1,561	2,079	11	50	0	45	42	79	
Montgomery County.....	9,123	6,291	2,397	6	26	1	303	99	480	
Mount Vernon-Ailey CCD.....	4,861	2,850	1,794	4	15	0	133	65	243	
Ailey city.....	432	272	148	0	1	0	8	3	16	
Higgston town (part).....	271	194	63	0	0	0	14	0	15	
Mount Vernon city.....	2,451	1,265	1,051	0	13	0	81	41	133	
Vidalia city (part).....	2	0	2	0	0	0	0	0	0	
Tarrytown CCD.....	1,978	1,749	187	2	8	0	21	11	39	
Higgston town (part).....	52	48	4	0	0	0	0	0	0	
Tarrytown town.....	87	60	21	0	1	0	5	0	5	
Vidalia city (part).....	134	124	9	0	0	0	0	1	0	
Uvalda CCD.....	2,284	1,692	416	0	3	1	149	23	198	
Alston town.....	159	134	20	0	0	0	2	3	2	
Uvalda city.....	598	361	208	0	3	0	16	10	19	
Morgan County.....	17,868	12,984	4,208	54	106	0	285	231	494	
Bostwick CCD.....	2,717	2,152	469	8	1	0	27	60	68	
Bostwick city.....	365	303	46	0	0	0	1	15	8	
Buckhead CCD.....	2,832	2,351	386	14	6	0	48	27	78	
Buckhead town.....	171	133	37	0	0	0	0	1	2	
Godfrey CCD.....	1,661	1,352	214	4	8	0	61	22	91	
Madison CCD.....	7,183	4,279	2,596	22	77	0	131	78	217	
Madison city.....	3,979	2,022	1,813	5	38	0	52	49	104	

Table 3.

**Race and Hispanic or Latino Origin: 2010—Con.**

[For information on confidentiality protection, nonsampling error, and definitions, see Selected Appendixes at &lt;www.census.gov/prod/cen2010/cph-1-a.pdf&gt;]

Not Hispanic or Latino									State County County Subdivision Place
Total	One race						Two or More Races		
	White	Black or African American	American Indian and Alaska Native	Asian	Native Hawaiian and Other Pacific Islander	Some Other Race			
4,192	3,439	648	14	45	0	6	40	Madison County—Con.	
257	201	53	2	0	0	0	1	Comer CCD	
1,111	874	193	4	24	0	5	11	Carlton city	
4,024	3,869	90	9	7	0	7	42	Comer city	
544	526	3	2	1	0	3	9	Danielsville CCD	
5,355	5,063	179	11	38	0	5	59	Danielsville city	
332	306	14	0	0	0	0	12	Ila CCD	
								Ila city	
8,172	5,100	2,837	40	77	13	6	99	Marion County	
3,769	1,210	2,484	14	13	1	3	44	Buena Vista CCD	
1,805	346	1,415	12	8	0	0	24	Buena Vista city	
4,403	3,890	353	26	64	12	3	55	North Marion CCD	
21,645	12,606	8,583	67	141	2	18	228	Meriwether County	
2,872	1,964	882	5	4	0	3	14	Gay CCD	
87	72	15	0	0	0	0	0	Gay town	
6	6	0	0	0	0	0	0	Haralson town (part)	
2,928	1,284	1,571	9	19	2	4	39	Greenville CCD	
872	201	641	5	11	0	1	13	Greenville city	
4,576	2,590	1,869	29	15	0	5	68	Luthersville CCD	
92	65	24	0	3	0	0	0	Lone Oak town	
836	375	430	6	5	0	2	18	Luthersville city	
6,119	3,603	2,372	10	85	0	6	43	Manchester CCD	
4,048	1,921	2,008	6	80	0	5	28	Manchester city (part)	
3,110	2,086	940	12	15	0	0	57	Warm Springs CCD	
0	0	0	0	0	0	0	0	Manchester city (part)	
65	49	13	2	1	0	0	0	Pine Mountain town (part)	
421	282	133	2	4	0	0	0	Warm Springs city	
2,040	1,079	949	2	3	0	0	7	Woodbury CCD	
956	378	574	0	3	0	0	1	Woodbury city	
6,032	4,237	1,697	14	23	0	0	61	Miller County	
909	703	192	3	3	0	0	8	Bellview CCD	
2,567	1,504	1,020	3	18	0	0	22	Colquitt CCD	
34	34	0	0	0	0	0	0	Boykin CDP (part)	
1,714	810	871	3	18	0	0	12	Colquitt city (part)	
2,556	2,030	485	8	2	0	0	31	Mayhaw CCD	
106	73	30	0	0	0	0	3	Boykin CDP (part)	
239	193	43	0	2	0	0	1	Colquitt city (part)	
22,470	10,894	11,185	60	120	4	18	189	Mitchell County	
3,410	2,327	1,011	11	11	1	2	47	Baconton CCD	
905	347	533	2	6	0	0	17	Baconton city	
1,056	790	245	3	5	0	1	12	Branchville CCD	
9,786	3,278	6,324	22	76	2	10	74	Camilla CCD	
5,111	1,307	3,698	11	46	0	7	42	Camilla city	
7,012	3,543	3,377	21	15	1	4	51	Pelham CCD	
42	37	0	0	0	0	0	5	Meigs city (part)	
3,788	1,408	2,339	8	12	1	3	17	Pelham city	
1,206	956	228	3	13	0	1	5	Sale City CCD	
340	276	54	2	5	0	1	2	Sale City city	
25,889	19,101	6,249	64	209	4	14	248	Monroe County	
10,121	8,573	1,335	23	86	4	5	95	Culloden-Bolingbroke CCD	
174	73	101	0	0	0	0	0	Culloden city	
0	0	0	0	0	0	0	0	Forsyth city (part)	
15,768	10,528	4,914	41	123	0	9	153	Forsyth CCD	
3,709	1,532	2,077	10	50	0	4	36	Forsyth city (part)	
8,643	6,144	2,372	6	26	1	4	90	Montgomery County	
4,618	2,752	1,783	4	15	0	3	61	Mount Vernon-Ailey CCD	
416	265	147	0	1	0	0	3	Ailey city	
256	193	63	0	0	0	0	0	Higgston town (part)	
2,318	1,223	1,042	0	13	0	3	37	Mount Vernon city	
2	0	2	0	0	0	0	0	Vidalia city (part)	
1,939	1,731	187	2	8	0	0	11	Tarrytown CCD	
52	48	4	0	0	0	0	0	Higgston town (part)	
82	60	21	0	1	0	0	0	Tarrytown town	
134	124	9	0	0	0	0	1	Vidalia city (part)	
2,086	1,661	402	0	3	1	1	18	Uvalda CCD	
157	134	20	0	0	0	0	3	Alston town	
579	358	208	0	3	0	0	10	Uvalda city	
17,374	12,814	4,199	45	106	0	17	193	Morgan County	
2,649	2,130	469	8	1	0	1	40	Bostwick CCD	
357	301	46	0	0	0	0	10	Bostwick city	
2,754	2,322	386	11	6	0	5	24	Buckhead CCD	
169	132	37	0	0	0	0	0	Buckhead town	
1,570	1,323	214	4	8	0	0	21	Godfrey CCD	
6,966	4,207	2,588	17	77	0	11	66	Madison CCD	
3,875	1,979	1,809	5	38	0	4	40	Madison city	

Table 3.

**Race and Hispanic or Latino Origin: 2010—Con.**

[For information on confidentiality protection, nonsampling error, and definitions, see Selected Appendixes at &lt;www.census.gov/prod/cen2010/cph-1-a.pdf&gt;]

State County County Subdivision Place	Total population	Race							Hispanic or Latino (of any race)
		One race							
		White	Black or African American	American Indian and Alaska Native	Asian	Native Hawaiian and Other Pacific Islander	Some Other Race	Two or More Races	
Morgan County—Con.									
Rutledge CCD.....	3,475	2,850	543	6	14	0	18	44	40
Rutledge city.....	781	509	256	0	4	0	5	7	5
Murray County.....	39,628	35,320	245	159	116	25	3,133	630	5,154
Casey Springs CCD.....	5,567	5,197	21	23	5	0	230	91	348
Chatsworth CCD.....	19,527	17,352	132	71	72	12	1,574	314	2,618
Chatsworth city (part).....	3,920	3,309	38	21	25	5	435	87	726
Eton city (part).....	82	52	0	0	0	0	30	0	30
Cisco CCD.....	3,587	3,434	6	21	9	0	67	50	144
Crandall-Eton CCD.....	10,947	9,337	86	44	30	13	1,262	175	2,044
Chatsworth city (part).....	379	329	3	1	0	0	40	6	99
Eton city (part).....	828	615	15	1	5	0	183	9	294
Muscogee County.....	189,885	87,870	86,403	731	4,128	431	4,554	5,768	12,110
Columbus East CCD.....	54,440	15,532	35,493	199	753	104	795	1,564	2,464
Columbus city (part).....	54,440	15,532	35,493	199	753	104	795	1,564	2,464
Columbus North CCD.....	59,365	42,953	10,776	175	2,632	138	972	1,719	3,494
Columbus city (part).....	59,365	42,953	10,776	175	2,632	138	972	1,719	3,494
Columbus West CCD.....	68,199	24,468	38,585	257	581	117	2,253	1,938	4,803
Columbus city (part).....	68,199	24,468	38,585	257	581	117	2,253	1,938	4,803
Fort Benning CCD.....	7,881	4,917	1,549	100	162	72	534	547	1,349
Columbus city (part).....	7,881	4,917	1,549	100	162	72	534	547	1,349
Newton County.....	99,958	53,754	40,878	232	906	37	2,068	2,083	4,635
Covington-Porterdale CCD.....	78,986	36,952	37,433	164	793	32	1,867	1,745	4,086
Covington city.....	13,118	6,140	6,222	27	87	10	396	236	723
Oxford city.....	2,134	1,134	667	4	216	0	50	63	100
Porterdale city.....	1,429	950	393	6	2	0	32	46	60
Mansfield CCD.....	11,285	9,772	1,171	38	69	1	86	148	255
Mansfield city.....	410	361	30	1	7	0	2	9	7
Newborn town.....	696	547	112	10	4	0	9	14	31
Social Circle city (part).....	41	24	12	0	0	0	5	0	5
South Newton CCD.....	9,687	7,030	2,274	30	44	4	115	190	294
Oconee County.....	32,808	29,004	1,635	49	1,022	5	641	452	1,436
Bogart CCD.....	10,590	9,393	459	15	481	0	110	132	372
Bogart town (part).....	894	767	59	2	25	0	28	13	77
Elder CCD.....	2,087	1,954	83	1	6	1	22	20	45
Watkinsville CCD.....	20,131	17,657	1,093	33	535	4	509	300	1,019
Bishop town.....	224	209	8	0	5	0	1	1	7
North High Shoals town.....	652	614	20	1	7	0	9	1	24
Watkinsville city.....	2,832	2,482	179	6	68	0	46	51	123
Oglethorpe County.....	14,899	11,662	2,566	35	65	2	285	284	546
Crawford CCD.....	11,309	9,053	1,775	26	48	2	169	236	353
Arnoldsville city.....	357	308	26	2	10	0	2	9	11
Crawford city.....	832	529	267	0	8	0	2	26	16
Lexington city.....	228	171	54	0	0	1	0	2	0
Maxeys CCD.....	1,737	1,250	374	6	5	0	80	22	127
Maxeys town.....	224	208	13	0	0	0	0	3	0
Vesta-Enterprise CCD.....	1,853	1,359	417	3	12	0	36	26	66
Paulding County.....	142,324	110,517	24,321	427	1,271	67	2,434	3,287	7,264
Dallas CCD.....	38,018	28,262	7,468	122	411	19	768	968	2,152
Dallas city (part).....	10,295	6,332	3,174	34	136	5	308	306	719
Hiram city (part).....	623	247	323	1	12	0	10	30	47
Hiram CCD.....	52,219	38,434	11,016	157	392	30	961	1,229	2,677
Hiram city (part).....	2,923	1,910	811	9	25	4	87	77	220
North Paulding CCD.....	35,071	29,680	3,663	108	407	12	471	730	1,754
Braswell town (part).....	240	220	16	0	0	0	0	4	2
Yorkville CCD.....	17,016	14,141	2,174	40	61	6	234	360	681
Braswell town (part).....	0	0	0	0	0	0	0	0	0
Dallas city (part).....	1,249	724	424	7	16	0	35	43	107
Peach County.....	27,695	13,383	12,715	67	223	8	874	425	1,890
Byron CCD.....	11,564	8,975	2,023	26	164	6	164	206	382
Byron city (part).....	4,512	2,951	1,310	8	80	2	89	72	174
Fort Valley city (part).....	17	17	0	0	0	0	0	0	0
Warner Robins city (part).....	364	197	122	0	33	0	5	5	11
Fort Valley CCD.....	16,131	4,408	10,692	41	59	2	710	219	1,508
Fort Valley city (part).....	9,798	1,320	8,006	23	25	2	274	148	570
Perry city (part).....	63	59	3	0	0	0	1	0	1
Pickens County.....	29,431	28,171	312	81	119	7	396	345	819
Jasper CCD.....	11,018	10,375	175	35	58	3	245	127	457
Jasper city (part).....	3,639	3,387	115	9	9	0	80	39	137
Ludville CCD.....	3,701	3,593	18	12	7	0	19	52	52
Nelson-Tate-Marble Hill CCD.....	10,291	9,950	98	27	46	3	54	113	166
Jasper city (part).....	28	28	0	0	0	0	0	0	1
Nelson city (part).....	715	651	31	0	5	0	9	19	6
Talking Rock CCD.....	4,421	4,253	21	7	8	1	78	53	144



Table 3.

**Race and Hispanic or Latino Origin: 2010—Con.**

[For information on confidentiality protection, nonsampling error, and definitions, see Selected Appendixes at &lt;www.census.gov/prod/cen2010/cph-1-a.pdf&gt;]

Not Hispanic or Latino									State County County Subdivision Place
Total	One race						Two or More Races		
	White	Black or African American	American Indian and Alaska Native	Asian	Native Hawaiian and Other Pacific Islander	Some Other Race			
3,435	2,832	542	5	14	0	0	42	Morgan County—Con.	
776	509	256	0	4	0	0	7	Rutledge CCD Rutledge city	
34,474	33,666	212	94	110	1	15	376	Murray County	
5,219	5,101	20	22	5	0	3	68	Casey Springs CCD	
16,909	16,512	115	35	71	0	5	171	Chatsworth CCD	
3,194	3,085	34	7	24	0	0	44	Chatsworth city (part)	
52	52	0	0	0	0	0	0	Eton city (part)	
3,443	3,385	6	18	9	0	0	25	Cisco CCD	
8,903	8,668	71	19	25	1	7	112	Crandall-Eton CCD	
280	272	3	1	0	0	0	4	Chatsworth city (part)	
534	510	15	1	5	0	0	3	Eton city (part)	
177,775	82,890	85,119	599	4,061	378	432	4,296	Muscogee County	
51,976	14,639	35,021	164	740	94	124	1,194	Columbus East CCD	
51,976	14,639	35,021	164	740	94	124	1,194	Columbus city (part)	
55,871	40,996	10,525	152	2,591	120	179	1,308	Columbus North CCD	
55,871	40,996	10,525	152	2,591	120	179	1,308	Columbus city (part)	
63,396	22,848	38,103	211	572	95	109	1,458	Columbus West CCD	
63,396	22,848	38,103	211	572	95	109	1,458	Columbus city (part)	
6,532	4,407	1,470	72	158	69	20	336	Fort Benning CCD	
6,532	4,407	1,470	72	158	69	20	336	Columbus city (part)	
95,323	51,995	40,371	199	881	34	169	1,674	Newton County	
74,900	35,435	36,976	141	770	31	153	1,394	Covington-Porterdale CCD	
12,395	5,919	6,140	26	87	10	23	190	Covington city	
2,034	1,092	662	4	215	0	5	56	Oxford city	
1,369	928	393	5	2	0	8	33	Porterdale city	
11,030	9,641	1,160	33	67	1	7	121	Mansfield CCD	
403	360	30	1	7	0	0	5	Mansfield city	
665	534	112	9	4	0	0	6	Newborn town	
36	24	12	0	0	0	0	0	Social Circle city (part)	
9,393	6,919	2,235	25	44	2	9	159	South Newton CCD	
31,372	28,306	1,610	31	1,016	4	35	370	Oconee County	
10,218	9,165	450	8	480	0	5	110	Bogart CCD	
817	725	58	1	25	0	0	8	Bogart town (part)	
2,042	1,931	83	1	6	1	2	18	Elder CCD	
19,112	17,210	1,077	22	530	3	28	242	Watkinsville CCD	
217	203	8	0	5	0	0	1	Bishop town	
628	598	17	1	7	0	4	1	North High Shoals town	
2,709	2,413	178	4	68	0	4	42	Watkinsville city	
14,353	11,429	2,557	33	65	2	18	249	Oglethorpe County	
10,956	8,889	1,767	25	48	2	12	213	Crawford CCD	
346	301	26	2	10	0	2	5	Arnoldsville city	
816	514	266	0	8	0	2	26	Crawford city	
228	171	54	0	0	1	0	2	Lexington city	
1,610	1,209	373	6	5	0	2	15	Maxeys CCD	
224	208	13	0	0	0	0	3	Maxeys town	
1,787	1,331	417	2	12	0	4	21	Vesta-Enterprise CCD	
135,060	106,739	23,810	353	1,237	58	280	2,583	Paulding County	
35,866	27,244	7,296	89	405	11	95	726	Dallas CCD	
9,576	6,060	3,092	24	134	5	31	230	Dallas city (part)	
576	231	316	1	12	0	0	16	Hiram city (part)	
49,542	37,112	10,819	140	377	29	88	977	Hiram CCD	
2,703	1,795	799	9	25	4	11	60	Hiram city (part)	
33,317	28,591	3,579	86	404	12	73	572	North Paulding CCD	
238	218	16	0	0	0	0	4	Braswell town (part)	
16,335	13,792	2,116	38	51	6	24	308	Yorkville CCD	
0	0	0	0	0	0	0	0	Braswell town (part)	
1,142	666	411	7	13	0	7	38	Dallas city (part)	
25,805	12,499	12,647	59	222	8	26	344	Peach County	
11,182	8,780	2,012	20	164	6	20	180	Byron CCD	
4,338	2,876	1,300	6	80	2	13	61	Byron city (part)	
17	17	0	0	0	0	0	0	Fort Valley city (part)	
353	194	122	0	33	0	0	4	Warner Robins city (part)	
14,623	3,719	10,635	39	58	2	6	164	Fort Valley CCD	
9,228	1,099	7,963	22	24	2	4	114	Fort Valley city (part)	
62	59	3	0	0	0	0	0	Perry city (part)	
28,612	27,802	297	69	118	5	13	308	Pickens County	
10,561	10,203	163	27	58	3	3	104	Jasper CCD	
3,502	3,340	110	7	9	0	2	34	Jasper city (part)	
3,649	3,563	17	12	7	0	0	50	Ludville CCD	
10,125	9,844	97	24	46	2	5	107	Nelson-Tate-Marble Hill CCD	
27	27	0	0	0	0	0	0	Jasper city (part)	
709	651	31	0	5	0	3	19	Nelson city (part)	
4,277	4,192	20	6	7	0	5	47	Talking Rock CCD	

Table 3.

**Race and Hispanic or Latino Origin: 2010—Con.**

[For information on confidentiality protection, nonsampling error, and definitions, see Selected Appendixes at &lt;www.census.gov/prod/cen2010/cph-1-a.pdf&gt;]

State County County Subdivision Place	Total population	Race							Two or More Races	Hispanic or Latino (of any race)
		One race								
		White	Black or African American	American Indian and Alaska Native	Asian	Native Hawaiian and Other Pacific Islander	Some Other Race			
Pickens County—Con.										
Talking Rock CCD—Con.										
Jasper city (part).....	17	16	0	0	0	0	0	0	1	0
Talking Rock town.....	64	64	0	0	0	0	0	0	0	0
Pierce County.....	18,758	16,293	1,666	80	59	12	389	259	887	
Blackshear CCD.....	14,173	12,326	1,275	56	45	12	256	203	511	
Blackshear city (part).....	3,445	2,585	711	21	24	0	47	57	110	
Waycross city (part).....	9	9	0	0	0	0	0	0	0	
Bristol CCD.....	1,683	1,505	90	14	2	0	52	20	219	
Blackshear city (part).....	0	0	0	0	0	0	0	0	0	
Patterson city (part).....	0	0	0	0	0	0	0	0	0	
Patterson CCD.....	2,902	2,462	301	10	12	0	81	36	157	
Offerman city.....	441	342	50	1	3	0	33	12	43	
Patterson city (part).....	730	551	151	2	7	0	10	9	30	
Pike County.....	17,869	15,606	1,837	55	56	1	73	241	193	
Concord-Molena CCD.....	3,878	3,214	553	12	7	1	37	54	74	
Concord city.....	375	305	59	1	0	0	3	7	5	
Hilltop CDP.....	262	29	233	0	0	0	0	0	0	
Molena city.....	368	273	84	0	2	1	2	6	5	
Meansville CCD.....	3,522	3,162	293	3	8	0	9	47	25	
Meansville city.....	182	135	41	0	0	0	0	6	1	
Zebulon city (part).....	23	16	7	0	0	0	0	0	0	
Williamson CCD.....	3,466	3,235	154	5	6	0	10	56	24	
Williamson city.....	352	296	35	0	2	0	5	14	3	
Zebulon CCD.....	7,003	5,995	837	35	35	0	17	84	70	
Zebulon city (part).....	1,151	683	406	22	10	0	8	22	17	
Polk County.....	41,475	31,974	5,190	115	281	36	3,120	759	4,885	
Aragon CCD.....	5,868	5,099	586	10	19	0	71	83	138	
Aragon city (part).....	1,185	1,042	69	6	7	0	31	30	63	
Braswell town (part).....	68	63	3	0	0	0	2	0	0	
Rockmart city (part).....	0	0	0	0	0	0	0	0	0	
Taylorsville town (part).....	28	21	2	0	0	0	3	2	6	
Cedartown CCD.....	24,695	18,244	2,797	80	174	35	2,883	482	4,421	
Cedartown city.....	9,750	5,512	1,829	44	98	23	2,024	220	3,026	
Rockmart CCD.....	10,912	8,631	1,807	25	88	1	166	194	326	
Aragon city (part).....	64	63	0	0	0	0	0	1	0	
Braswell town (part).....	71	62	7	0	0	0	0	2	8	
Rockmart city (part).....	4,199	3,123	874	12	39	0	67	84	108	
Pulaski County.....	12,010	7,679	3,824	40	105	5	234	123	465	
Finleyson CCD.....	1,610	1,155	388	9	27	0	26	5	39	
Hartford CCD.....	2,913	1,902	923	3	6	0	53	26	133	
Hawkinsville city (part).....	1,152	594	551	2	4	0	0	1	23	
Hawkinsville CCD.....	7,487	4,622	2,513	28	72	5	155	92	293	
Hawkinsville city (part).....	3,437	1,718	1,599	8	37	1	21	53	59	
Putnam County.....	21,218	14,408	5,522	38	107	18	867	258	1,347	
Eatonton CCD.....	8,426	3,293	4,338	14	63	15	579	124	845	
Eatonton city (part).....	6,470	2,240	3,715	12	30	14	369	90	525	
Little River CCD.....	4,854	4,043	681	14	10	3	57	46	154	
Eatonton city (part).....	10	10	0	0	0	0	0	0	0	
Phoenix CCD.....	7,938	7,072	503	10	34	0	231	88	348	
Crooked Creek CDP.....	639	588	41	2	2	0	1	5	9	
Eatonton city (part).....	0	0	0	0	0	0	0	0	0	
Quitman County.....	2,513	1,290	1,204	4	2	0	2	11	34	
Georgetown North CCD.....	1,324	578	734	1	2	0	2	7	15	
Georgetown-Quitman County unified government (part).....	1,324	578	734	1	2	0	2	7	15	
Georgetown South CCD.....	1,189	712	470	3	0	0	0	4	19	
Georgetown-Quitman County unified government (part).....	1,189	712	470	3	0	0	0	4	19	
Rabun County.....	16,276	15,185	156	68	116	8	491	252	1,301	
Clayton CCD.....	6,183	5,715	52	24	18	2	264	108	663	
Clayton city (part).....	1,768	1,481	28	7	14	0	181	57	415	
Mountain City town (part).....	19	19	0	0	0	0	0	0	0	
Tiger town (part).....	16	15	0	0	0	0	0	1	0	
Mountain City CCD.....	5,207	4,742	67	22	89	6	185	96	476	
Clayton city (part).....	279	262	3	4	0	0	1	9	10	
Dillard city.....	339	310	0	1	2	2	21	3	84	
Mountain City town (part).....	1,069	919	5	13	8	3	96	25	177	
Sky Valley city.....	272	264	0	0	5	0	0	3	4	
Tiger CCD.....	4,886	4,728	37	22	9	0	42	48	162	
Tallulah Falls town (part).....	71	66	0	1	0	0	1	3	1	
Tiger town (part).....	392	383	0	0	0	0	4	5	16	

Table 3.

**Race and Hispanic or Latino Origin: 2010—Con.**

[For information on confidentiality protection, nonsampling error, and definitions, see Selected Appendixes at &lt;www.census.gov/prod/cen2010/cph-1-a.pdf&gt;]

Not Hispanic or Latino									State County County Subdivision Place
Total	One race						Two or More Races		
	White	Black or African American	American Indian and Alaska Native	Asian	Native Hawaiian and Other Pacific Islander	Some Other Race			
17	16	0	0	0	0	0	0	1	Pickens County—Con. Talking Rock CCD—Con.
64	64	0	0	0	0	0	0	0	Jasper city (part) Talking Rock town
17,871	15,860	1,646	70	58	12	10	215	Pierce County	
13,662	12,120	1,256	55	44	12	6	169	Blackshear CCD	
3,335	2,540	695	21	24	0	1	54	Blackshear city (part)	
9	9	0	0	0	0	0	0	Waycross city (part)	
1,464	1,348	90	7	2	0	1	16	Bristol CCD	
0	0	0	0	0	0	0	0	Blackshear city (part)	
0	0	0	0	0	0	0	0	Patterson city (part)	
2,745	2,392	300	8	12	0	3	30	Patterson CCD	
398	337	50	1	3	0	1	6	Offerman city	
700	532	151	1	7	0	0	9	Patterson city (part)	
17,676	15,506	1,825	52	55	1	15	222	Pike County	
3,804	3,186	544	12	6	1	3	52	Concord-Molena CCD	
370	304	58	1	0	0	0	7	Concord city	
262	29	233	0	0	0	0	0	Hilltop CDP	
363	270	84	0	2	1	0	6	Molena city	
3,497	3,151	290	3	8	0	2	43	Meansville CCD	
181	134	41	0	0	0	0	6	Meansville city	
23	16	7	0	0	0	0	0	Zebulon city (part)	
3,442	3,218	154	3	6	0	8	53	Williamson CCD	
349	294	35	0	2	0	4	14	Williamson city	
6,933	5,951	837	34	35	0	2	74	Zebulon CCD	
1,134	676	406	22	10	0	1	19	Zebulon city (part)	
36,590	30,492	5,150	73	270	16	53	536	Polk County	
5,730	5,035	586	5	19	0	10	75	Aragon CCD	
1,122	1,013	69	2	7	0	3	28	Aragon city (part)	
68	63	3	0	0	0	2	0	Braswell town (part)	
0	0	0	0	0	0	0	0	Rockmart city (part)	
22	20	2	0	0	0	0	0	Taylorville town (part)	
20,274	16,938	2,768	44	169	16	33	306	Cedartown CCD	
6,724	4,629	1,817	25	98	10	15	130	Cedartown city	
10,586	8,519	1,796	24	82	0	10	155	Rockmart CCD	
64	63	0	0	0	0	0	1	Aragon city (part)	
63	56	7	0	0	0	0	0	Braswell town (part)	
4,091	3,098	869	11	33	0	4	76	Rockmart city (part)	
11,545	7,494	3,808	30	103	2	18	90	Pulaski County	
1,571	1,148	386	4	27	0	2	4	Finleyson CCD	
2,780	1,827	920	3	6	0	2	22	Hartford CCD	
1,129	572	550	2	4	0	0	1	Hawkinsville city (part)	
7,194	4,519	2,502	23	70	2	14	64	Hawkinsville CCD	
3,378	1,691	1,595	8	36	1	5	42	Hawkinsville city (part)	
19,871	14,024	5,497	27	107	9	23	184	Putnam County	
7,581	3,096	4,323	7	63	6	11	75	Eatonton CCD	
5,945	2,131	3,709	5	30	6	11	53	Eatonton city (part)	
4,700	3,955	679	12	10	3	3	38	Little River CCD	
10	10	0	0	0	0	0	0	Eatonton city (part)	
7,590	6,973	495	8	34	0	9	71	Phoenix CCD	
630	581	41	2	2	0	0	4	Crooked Creek CDP	
0	0	0	0	0	0	0	0	Eatonton city (part)	
2,479	1,265	1,198	3	2	0	0	11	Quitman County	
1,309	571	729	0	2	0	0	7	Georgetown North CCD	
1,309	571	729	0	2	0	0	7	Georgetown-Quitman County unified government (part)	
1,170	694	469	3	0	0	0	4	Georgetown South CCD	
1,170	694	469	3	0	0	0	4	Georgetown-Quitman County unified government (part)	
14,975	14,468	144	53	114	7	10	179	Rabun County	
5,520	5,355	45	24	18	1	9	68	Clayton CCD	
1,353	1,268	25	7	14	0	6	33	Clayton city (part)	
19	19	0	0	0	0	0	0	Mountain City town (part)	
16	15	0	0	0	0	0	1	Tiger town (part)	
4,731	4,493	66	12	87	6	1	66	Mountain City CCD	
269	257	3	4	0	0	0	5	Clayton city (part)	
255	247	0	1	2	2	0	3	Dillard city	
892	851	5	3	7	3	1	22	Mountain City town (part)	
268	260	0	0	5	0	0	3	Sky Valley city	
4,724	4,620	33	17	9	0	0	45	Tiger CCD	
70	66	0	1	0	0	0	3	Tallulah Falls town (part)	
376	371	0	0	0	0	0	5	Tiger town (part)	

Table 3.

**Race and Hispanic or Latino Origin: 2010—Con.**

[For information on confidentiality protection, nonsampling error, and definitions, see Selected Appendixes at &lt;www.census.gov/prod/cen2010/cph-1-a.pdf&gt;]

State County County Subdivision Place	Total population	Race							Two or More Races	Hispanic or Latino (of any race)
		One race								
		White	Black or African American	American Indian and Alaska Native	Asian	Native Hawaiian and Other Pacific Islander	Some Other Race			
Randolph County.....	7,719	2,827	4,769	5	23	0	35	60	119	
Benevolence CCD.....	316	166	145	0	0	0	4	1	14	
Cuthbert CCD.....	5,821	1,926	3,793	5	23	0	26	48	94	
Coleman CDP.....	127	41	83	0	0	0	3	0	3	
Cuthbert city.....	3,873	757	3,051	2	18	0	18	27	65	
Shellman CCD.....	1,582	735	831	0	0	0	5	11	11	
Shellman city.....	1,083	341	737	0	0	0	1	4	1	
Richmond County.....	200,549	79,624	108,633	685	3,331	400	2,646	5,230	8,207	
Augusta CCD.....	134,777	52,668	74,360	393	2,387	180	1,696	3,093	4,777	
Augusta-Richmond County consolidated government (balance) (part).....	134,777	52,668	74,360	393	2,387	180	1,696	3,093	4,777	
Fort Gordon CCD.....	8,992	5,366	2,419	64	235	55	319	534	1,264	
Augusta-Richmond County consolidated government (balance) (part).....	8,992	5,366	2,419	64	235	55	319	534	1,264	
Gracewood CCD.....	36,162	7,681	26,161	147	528	144	447	1,054	1,520	
Augusta-Richmond County consolidated government (balance) (part).....	36,162	7,681	26,161	147	528	144	447	1,054	1,520	
Hephzibah CCD.....	20,618	13,909	5,693	81	181	21	184	549	646	
Augusta-Richmond County consolidated government (balance) (part).....	15,913	10,858	4,242	68	162	17	153	413	492	
Blythe city (part).....	694	562	98	3	4	0	8	19	30	
Hephzibah city.....	4,011	2,489	1,353	10	15	4	23	117	124	
Rockdale County.....	85,215	38,187	39,559	253	1,516	56	3,816	1,828	8,063	
Conyers CCD.....	51,532	17,189	28,638	172	1,015	41	3,268	1,209	6,694	
Conyers city (part).....	14,567	4,410	8,152	45	209	17	1,411	323	2,453	
Lakeview Estates CDP.....	2,695	1,449	73	18	12	0	1,028	115	2,307	
North Rockdale CCD.....	8,915	5,897	2,547	24	86	11	177	173	422	
Conyers city (part).....	628	129	446	1	4	0	21	27	22	
South Rockdale CCD.....	24,768	15,101	8,374	57	415	4	371	446	947	
Schley County.....	5,010	3,658	1,169	2	36	0	96	49	161	
Ellaville North CCD.....	2,849	1,855	878	0	30	0	58	28	102	
Ellaville city (part).....	1,463	788	609	0	12	0	36	18	60	
Ellaville South CCD.....	2,161	1,803	291	2	6	0	38	21	59	
Ellaville city (part).....	349	285	45	0	0	0	13	6	17	
Screven County.....	14,593	7,965	6,318	46	57	1	41	165	180	
Hiltonia CCD.....	1,414	782	609	7	0	0	1	15	6	
Hiltonia town.....	342	110	226	2	0	0	0	4	3	
Millhaven CCD.....	478	154	305	0	1	0	8	10	16	
Newington CCD.....	2,608	1,448	1,116	9	3	0	4	28	32	
Newington town.....	274	184	88	1	0	0	0	1	0	
Oliver city.....	239	108	128	0	0	0	1	2	2	
Rocky Ford CCD.....	1,827	1,071	723	1	6	0	12	14	31	
Rocky Ford town.....	144	93	44	1	0	0	3	3	3	
Sylvania CCD.....	8,266	4,510	3,565	29	47	1	16	98	95	
Sylvania city.....	2,956	1,372	1,497	10	34	1	10	32	41	
Seminole County.....	8,729	5,594	2,916	12	35	0	85	87	204	
Donalsonville CCD.....	6,125	3,852	2,116	9	34	0	54	60	124	
Donalsonville city (part).....	2,650	924	1,648	1	23	0	20	34	56	
Iron City town.....	310	262	47	0	0	0	1	0	1	
Steam Mill CCD.....	2,604	1,742	800	3	1	0	31	27	80	
Donalsonville city (part).....	0	0	0	0	0	0	0	0	0	
Spalding County.....	64,073	40,148	21,030	213	574	34	1,024	1,050	2,451	
Digbey CCD.....	829	801	14	3	2	0	2	7	15	
Griffin CCD.....	36,944	17,596	17,424	125	390	24	715	670	1,531	
East Griffin CDP.....	1,451	989	395	4	0	0	19	44	59	
Experiment CDP.....	2,894	1,273	1,508	13	4	6	50	40	112	
Griffin city (part).....	23,446	10,058	12,206	69	259	12	432	410	951	
Orchard Hill CCD.....	5,549	4,619	800	17	26	0	36	51	77	
Orchard Hill town.....	209	169	22	0	1	0	15	2	17	
Rover CCD.....	5,581	4,055	1,285	17	75	0	49	100	122	
Griffin city (part).....	197	63	125	0	0	0	1	8	1	
Sunny Side CCD.....	5,969	5,229	448	20	42	5	126	99	384	
Sunny Side city.....	134	128	4	0	0	0	2	0	2	
Towalaga CCD.....	5,973	4,877	904	20	18	4	73	77	223	
Heron Bay CDP (part).....	400	309	82	0	2	1	0	6	22	
Vaughn CCD.....	3,228	2,971	155	11	21	1	23	46	99	
Stephens County.....	26,175	22,286	2,845	77	178	15	257	517	633	
Martin-Avalon CCD.....	6,889	6,333	338	7	25	9	65	112	154	
Avalon town.....	213	179	22	1	0	5	0	6	2	
Martin town (part).....	368	305	59	0	0	0	2	2	6	
Toccoa city (part).....	0	0	0	0	0	0	0	0	0	
Rock Creek CCD.....	5,762	5,144	430	18	13	1	62	94	158	
Toccoa city (part).....	6	6	0	0	0	0	0	0	0	
Toccoa CCD.....	13,524	10,809	2,077	52	140	5	130	311	321	
Toccoa city (part).....	8,485	6,203	1,852	33	96	0	80	221	208	

Table 3.

**Race and Hispanic or Latino Origin: 2010—Con.**

[For information on confidentiality protection, nonsampling error, and definitions, see Selected Appendixes at &lt;www.census.gov/prod/cen2010/cph-1-a.pdf&gt;]

Not Hispanic or Latino									State County County Subdivision Place
Total	One race						Two or More Races		
	White	Black or African American	American Indian and Alaska Native	Asian	Native Hawaiian and Other Pacific Islander	Some Other Race			
7,600	2,781	4,747	5	22	0	4	41	Randolph County	
302	157	145	0	0	0	0	0	Benevolence CCD	
5,727	1,895	3,771	5	22	0	4	30	Cuthbert CCD	
124	41	83	0	0	0	0	0	Coleman CDP	
3,808	737	3,029	2	18	0	4	18	Cuthbert city	
1,571	729	831	0	0	0	0	11	Shellman CCD	
1,082	341	737	0	0	0	0	4	Shellman city	
192,342	76,236	107,365	570	3,278	374	310	4,209	Richmond County	
130,000	50,767	73,659	334	2,355	169	195	2,521	Augusta CCD	
130,000	50,767	73,659	334	2,355	169	195	2,521	Augusta-Richmond County consolidated government (balance) (part)	
7,728	4,707	2,290	55	223	49	25	379	Fort Gordon CCD	
7,728	4,707	2,290	55	223	49	25	379	Augusta-Richmond County consolidated government (balance) (part)	
34,642	7,176	25,789	115	521	135	55	851	Gracewood CCD	
34,642	7,176	25,789	115	521	135	55	851	Augusta-Richmond County consolidated government (balance) (part)	
19,972	13,586	5,627	66	179	21	35	458	Hephzibah CCD	
15,421	10,627	4,183	53	160	17	30	351	Augusta-Richmond County consolidated government (balance) (part)	
664	544	98	3	4	0	1	14	Blythe city (part)	
3,887	2,415	1,346	10	15	4	4	93	Hephzibah city	
77,152	34,826	38,996	179	1,498	52	230	1,371	Rockdale County	
44,838	14,490	28,192	104	1,000	40	147	865	Conyers CCD	
12,114	3,573	8,031	31	206	16	47	210	Conyers city (part)	
388	282	60	6	3	0	13	24	Lakeview Estates CDP	
8,493	5,693	2,527	22	84	8	20	139	North Rockdale CCD	
606	126	443	1	4	0	8	24	Conyers city (part)	
23,821	14,643	8,277	53	414	4	63	367	South Rockdale CCD	
4,849	3,612	1,167	2	36	0	0	32	Schley County	
2,747	1,820	876	0	30	0	0	21	Ellaville North CCD	
1,403	770	609	0	12	0	0	12	Ellaville city (part)	
2,102	1,792	291	2	6	0	0	11	Ellaville South CCD	
332	283	45	0	0	0	0	4	Ellaville city (part)	
14,413	7,898	6,283	33	56	1	3	139	Screven County	
1,408	780	609	5	0	0	0	14	Hiltonia CCD	
339	109	226	0	0	0	0	4	Hiltonia town	
462	151	305	0	0	0	1	5	Millhaven CCD	
2,576	1,441	1,103	4	3	0	1	24	Newington CCD	
274	184	88	1	0	0	0	1	Newington town	
237	108	127	0	0	0	0	2	Oliver city	
1,796	1,056	720	1	6	0	0	13	Rocky Ford CCD	
141	93	44	1	0	0	0	3	Rocky Ford town	
8,171	4,470	3,546	23	47	1	1	83	Sylvania CCD	
2,915	1,354	1,492	4	34	1	0	30	Sylvania city	
8,525	5,516	2,887	12	33	0	10	67	Seminole County	
6,001	3,807	2,095	9	32	0	8	50	Donalsonville CCD	
2,594	903	1,627	1	23	0	8	32	Donalsonville city (part)	
309	262	47	0	0	0	0	0	Iron City town	
2,524	1,709	792	3	1	0	2	17	Steam Mill CCD	
0	0	0	0	0	0	0	0	Donalsonville city (part)	
61,622	38,986	20,937	153	567	30	79	870	Spalding County	
814	790	12	3	2	0	0	7	Digbey CCD	
35,413	16,973	17,359	89	390	22	39	541	Griffin CCD	
1,392	967	392	1	0	0	1	31	East Griffin CDP	
2,782	1,220	1,504	10	4	5	4	35	Experiment CDP	
22,495	9,656	12,155	49	259	12	30	334	Griffin city (part)	
5,472	4,576	797	11	25	0	15	48	Orchard Hill CCD	
192	166	22	0	1	0	1	2	Orchard Hill town	
5,459	3,994	1,277	17	75	0	8	88	Rover CCD	
196	63	125	0	0	0	0	8	Griffin city (part)	
5,585	5,009	437	9	37	5	9	79	Sunny Side CCD	
132	128	4	0	0	0	0	0	Sunny Side city	
5,750	4,742	900	13	18	3	5	69	Towalaga CCD	
378	288	82	0	2	1	0	5	Heron Bay CDP (part)	
3,129	2,902	155	11	20	0	3	38	Vaughn CCD	
25,542	22,006	2,821	68	175	13	32	427	Stephens County	
6,735	6,280	326	6	25	9	3	86	Martin-Avalon CCD	
211	177	22	1	0	5	0	6	Avalon town	
362	299	59	0	0	0	2	2	Martin town (part)	
0	0	0	0	0	0	0	0	Toccoa city (part)	
5,604	5,068	427	16	12	1	4	76	Rock Creek CCD	
6	6	0	0	0	0	0	0	Toccoa city (part)	
13,203	10,658	2,068	46	138	3	25	265	Toccoa CCD	
8,277	6,101	1,843	27	94	0	14	198	Toccoa city (part)	

Table 3.

**Race and Hispanic or Latino Origin: 2010—Con.**

[For information on confidentiality protection, nonsampling error, and definitions, see Selected Appendixes at &lt;www.census.gov/prod/cen2010/cph-1-a.pdf&gt;]

State County County Subdivision Place	Total population	Race							Two or More Races	Hispanic or Latino (of any race)
		One race								
		White	Black or African American	American Indian and Alaska Native	Asian	Native Hawaiian and Other Pacific Islander	Some Other Race			
Stewart County.....	6,058	1,696	2,864	11	44	1	1,382	60	1,454	
Lumpkin CCD.....	2,453	591	457	5	28	0	1,366	6	1,406	
Lumpkin city (part).....	2,079	346	332	4	28	0	1,364	5	1,398	
Omaha CCD.....	1,629	472	1,127	3	1	1	2	23	10	
Lumpkin city (part).....	662	76	578	1	0	0	1	6	2	
Richland CCD.....	1,976	633	1,280	3	15	0	14	31	38	
Richland city.....	1,473	413	1,022	3	8	0	13	14	33	
Sumter County.....	32,819	13,852	17,001	106	421	21	1,040	378	1,717	
Americus CCD.....	25,896	9,697	14,577	89	376	15	809	333	1,367	
Americus city.....	17,041	5,219	10,818	53	302	3	441	205	786	
Andersonville CCD.....	1,203	812	348	4	20	0	6	13	21	
Andersonville city.....	255	155	90	4	0	0	2	4	8	
Leslie-De Soto CCD.....	2,725	1,587	1,022	1	23	2	77	13	125	
De Soto city.....	195	58	131	0	4	2	0	0	7	
Leslie city.....	409	215	173	0	5	0	15	1	24	
Plains CCD.....	2,995	1,756	1,054	12	2	4	148	19	204	
Plains city.....	776	399	331	0	0	0	43	3	51	
Talbot County.....	6,865	2,679	4,065	18	9	0	26	68	91	
Junction City CCD.....	1,781	819	921	6	4	0	12	19	31	
Geneva town.....	105	32	72	1	0	0	0	0	0	
Junction City town.....	177	35	135	0	0	0	5	2	6	
Talbotton CCD.....	2,311	666	1,617	5	2	0	9	12	33	
Talbotton city.....	970	146	816	2	0	0	2	4	18	
Woodland CCD.....	2,773	1,194	1,527	7	3	0	5	37	27	
Manchester city (part).....	112	78	34	0	0	0	0	0	2	
Woodland city.....	408	95	307	3	0	0	0	3	0	
Taliaferro County.....	1,717	640	1,024	2	11	0	16	24	35	
Crawfordville CCD.....	1,219	429	757	1	8	0	12	12	20	
Crawfordville city.....	534	200	319	1	4	0	0	10	8	
Sharon CCD.....	498	211	267	1	3	0	4	12	15	
Sharon city.....	140	59	75	0	0	0	0	6	6	
Tattnall County.....	25,520	15,991	7,465	87	99	17	1,527	334	2,502	
Collins CCD.....	3,601	2,736	578	11	8	0	225	43	301	
Cobbtown city.....	351	312	20	4	0	0	9	6	14	
Collins city.....	584	340	222	0	0	0	16	6	19	
Glennville CCD.....	10,916	7,028	3,193	48	55	12	430	150	824	
Glennville city.....	3,569	2,257	1,122	20	38	6	79	47	177	
Mendes CDP.....	122	120	0	0	0	0	0	2	2	
Reidsville CCD.....	11,003	6,227	3,694	28	36	5	872	141	1,377	
Manassas city.....	94	49	36	0	0	0	0	9	11	
Reidsville city.....	4,944	2,436	2,344	5	27	5	98	29	257	
Taylor County.....	8,906	5,208	3,503	6	57	0	58	74	164	
Butler CCD.....	4,079	2,039	1,933	2	24	0	46	35	97	
Butler city.....	1,972	923	1,014	0	15	0	5	15	40	
Howard CDP.....	110	96	13	1	0	0	0	0	6	
Carsonville CCD.....	1,417	968	412	3	16	0	7	11	25	
Reynolds CCD.....	2,340	1,314	991	0	4	0	3	28	38	
Reynolds city.....	1,086	594	477	0	4	0	0	11	28	
Rupert CCD.....	1,070	887	167	1	13	0	2	0	4	
Telfair County.....	16,500	9,398	6,017	26	96	4	674	285	2,026	
Jacksonville CCD.....	1,394	1,066	276	0	0	0	44	8	69	
Jacksonville city.....	140	75	65	0	0	0	0	0	1	
Lumber City CCD.....	2,043	1,168	827	1	0	0	34	13	55	
Lumber City city.....	1,328	635	678	1	0	0	5	9	14	
McRae-Helena CCD.....	11,297	5,659	4,676	23	95	4	585	255	1,883	
Helena city (part).....	2,881	1,181	1,555	1	6	0	113	25	211	
McRae city.....	5,740	2,704	2,309	21	88	4	409	205	1,584	
Scotland city (part).....	328	232	95	0	0	0	1	0	1	
Milan CCD.....	1,766	1,505	238	2	1	0	11	9	19	
Milan city (part).....	336	288	48	0	0	0	0	0	1	
Terrell County.....	9,315	3,407	5,700	18	29	1	74	86	157	
Bronwood CCD.....	657	357	291	6	0	0	0	3	14	
Bronwood town.....	225	64	155	4	0	0	0	2	8	
Dawson CCD.....	6,381	1,599	4,638	3	20	1	59	61	116	
Dawson city.....	4,540	852	3,556	3	20	0	56	53	99	
Parrott CCD.....	870	580	274	0	7	0	2	7	5	
Parrott town.....	158	91	66	0	0	0	1	0	1	
Sasser CCD.....	1,407	871	497	9	2	0	13	15	22	
Sasser town.....	279	139	128	3	0	0	4	5	6	
Thomas County.....	44,720	26,645	16,497	196	311	7	519	545	1,275	
Boston CCD.....	2,741	1,363	1,326	13	0	0	19	20	53	
Boston city.....	1,315	433	859	6	0	0	5	12	27	
Coolidge CCD.....	2,295	1,595	581	21	19	0	34	45	84	
Coolidge city.....	525	249	227	2	8	0	20	19	25	

Table 3.

**Race and Hispanic or Latino Origin: 2010—Con.**

[For information on confidentiality protection, nonsampling error, and definitions, see Selected Appendixes at &lt;www.census.gov/prod/cen2010/cph-1-a.pdf&gt;]

Not Hispanic or Latino									State County County Subdivision Place
Total	One race						Two or More Races		
	White	Black or African American	American Indian and Alaska Native	Asian	Native Hawaiian and Other Pacific Islander	Some Other Race			
4,604	1,655	2,833	11	44	1	9	51	Stewart County	
1,047	560	440	5	28	0	9	5	Lumpkin CCD	
681	321	315	4	28	0	9	4	Lumpkin city (part)	
1,619	468	1,125	3	1	1	0	21	Omaha CCD	
660	75	578	1	0	0	0	6	Lumpkin city (part)	
1,938	627	1,268	3	15	0	0	25	Richland CCD	
1,440	408	1,013	3	8	0	0	8	Richland city	
31,102	13,413	16,894	95	418	9	12	261	Sumter County	
24,529	9,335	14,489	79	373	9	12	232	Americus CCD	
16,255	5,006	10,752	46	302	3	9	137	Americus city	
1,182	803	347	3	20	0	0	9	Andersonville CCD	
247	155	89	3	0	0	0	0	Andersonville city	
2,600	1,559	1,005	1	23	0	0	12	Leslie-De Soto CCD	
188	54	130	0	4	0	0	0	De Soto city	
385	206	173	0	5	0	0	1	Leslie city	
2,791	1,716	1,053	12	2	0	0	8	Plains CCD	
725	392	331	0	0	0	0	2	Plains city	
6,774	2,639	4,039	18	9	0	3	66	Talbot County	
1,750	803	919	6	4	0	0	18	Junction City CCD	
105	32	72	1	0	0	0	0	Geneva town	
171	35	135	0	0	0	0	1	Junction City town	
2,278	660	1,599	5	2	0	1	11	Talbotton CCD	
952	145	800	2	0	0	1	4	Talbotton city	
2,746	1,176	1,521	7	3	0	2	37	Woodland CCD	
110	76	34	0	0	0	0	0	Manchester city (part)	
408	95	307	3	0	0	0	3	Woodland city	
1,682	625	1,024	2	8	0	0	23	Taliaferro County	
1,199	421	757	1	8	0	0	12	Crawfordville CCD	
526	192	319	1	4	0	0	10	Crawfordville city	
483	204	267	1	0	0	0	11	Sharon CCD	
134	54	75	0	0	0	0	5	Sharon city	
23,018	15,196	7,424	54	99	11	16	218	Tattnall County	
3,300	2,675	577	8	8	0	1	31	Collins CCD	
337	308	20	4	0	0	0	5	Cobbtown city	
565	338	222	0	0	0	0	5	Collins city	
10,092	6,705	3,179	25	55	6	9	113	Glennville CCD	
3,392	2,188	1,119	6	38	4	4	33	Glennville city	
120	119	0	0	0	0	0	1	Mendes CDP	
9,626	5,816	3,668	21	36	5	6	74	Reidsville CCD	
83	46	36	0	0	0	0	1	Manassas city	
4,687	2,295	2,336	5	27	5	0	19	Reidsville city	
8,742	5,123	3,485	5	57	0	4	68	Taylor County	
3,982	2,004	1,919	2	24	0	0	33	Butler CCD	
1,932	900	1,004	0	15	0	0	13	Butler city	
104	90	13	1	0	0	0	0	Howard CDP	
1,392	953	412	2	16	0	1	8	Carsonville CCD	
2,302	1,281	987	0	4	0	3	27	Reynolds CCD	
1,058	568	476	0	4	0	0	10	Reynolds city	
1,066	885	167	1	13	0	0	0	Rupert CCD	
14,474	8,429	5,830	8	90	4	3	110	Telfair County	
1,325	1,047	274	0	0	0	0	4	Jacksonville CCD	
139	74	65	0	0	0	0	0	Jacksonville city	
1,988	1,153	826	1	0	0	0	8	Lumber City CCD	
1,314	632	677	1	0	0	0	4	Lumber City city	
9,414	4,730	4,493	5	90	4	3	89	McRae-Helena CCD	
2,670	1,087	1,552	1	6	0	0	24	Helena city (part)	
4,156	1,885	2,129	4	83	4	3	48	McRae city	
327	232	95	0	0	0	0	0	Scotland city (part)	
1,747	1,499	237	2	0	0	0	9	Milan CCD	
335	288	47	0	0	0	0	0	Milan city (part)	
9,158	3,366	5,683	14	29	0	3	63	Terrell County	
643	349	291	2	0	0	0	1	Bronwood CCD	
217	62	155	0	0	0	0	0	Bronwood town	
6,265	1,575	4,622	3	20	0	3	42	Dawson CCD	
4,441	836	3,544	3	20	0	3	35	Dawson city	
865	578	274	0	7	0	0	6	Parrott CCD	
157	91	66	0	0	0	0	0	Parrott town	
1,385	864	496	9	2	0	0	14	Sasser CCD	
273	138	127	3	0	0	0	5	Sasser town	
43,445	26,081	16,416	166	306	7	49	420	Thomas County	
2,688	1,347	1,320	12	0	0	1	8	Boston CCD	
1,288	426	854	6	0	0	0	2	Boston city	
2,211	1,561	577	16	19	0	0	38	Coolidge CCD	
500	246	225	2	8	0	0	19	Coolidge city	

Table 3.

**Race and Hispanic or Latino Origin: 2010—Con.**

[For information on confidentiality protection, nonsampling error, and definitions, see Selected Appendixes at &lt;www.census.gov/prod/cen2010/cph-1-a.pdf&gt;]

State County County Subdivision Place	Total population	Race							Hispanic or Latino (of any race)
		One race							
		White	Black or African American	American Indian and Alaska Native	Asian	Native Hawaiian and Other Pacific Islander	Some Other Race	Two or More Races	
Thomas County—Con.									
Meigs CCD.....	1,471	680	721	7	0	0	53	10	93
Meigs city (part).....	993	269	668	3	0	0	44	9	65
Ochlocknee CCD.....	4,010	3,361	503	20	21	1	54	50	113
Ochlocknee town.....	676	446	208	7	0	1	9	5	24
Pavo-Barwick CCD.....	2,410	1,872	473	10	7	1	22	25	55
Barwick city (part).....	240	62	174	2	0	0	1	1	3
Pavo city (part).....	379	275	94	0	0	0	0	10	2
Thomasville CCD.....	31,793	17,774	12,893	125	264	5	337	395	877
Thomasville city.....	18,413	7,919	9,904	63	154	0	163	210	418
Tift County.....	40,118	24,645	11,618	85	512	8	2,622	628	4,037
Brookfield CCD.....	4,629	4,131	299	2	36	0	110	51	196
Chula CCD.....	2,550	2,236	178	2	16	0	80	38	131
Eldorado CCD.....	3,506	2,433	815	14	56	0	133	55	258
Tifton city (part).....	0	0	0	0	0	0	0	0	0
Omega CCD.....	2,435	1,555	206	16	9	0	591	58	827
Omega city (part).....	1,209	625	174	10	9	0	355	36	521
Tifton city (part).....	0	0	0	0	0	0	0	0	0
Tifton CCD.....	24,114	11,942	9,691	46	386	8	1,639	402	2,494
Phillipsburg CDP.....	707	37	666	1	1	0	0	2	12
Tifton city (part).....	16,350	8,552	5,934	26	313	8	1,241	276	1,861
Unionville CDP.....	1,845	19	1,773	6	2	0	26	19	41
Ty Ty CCD.....	2,884	2,348	429	5	9	0	69	24	131
Tifton city (part).....	0	0	0	0	0	0	0	0	0
Ty Ty city.....	725	430	253	1	7	0	22	12	44
Toombs County.....	27,223	17,728	6,767	74	200	14	2,019	421	3,055
Cedar Crossing CCD.....	3,356	2,759	208	8	2	2	336	41	429
Vidalia-Lyons CCD.....	23,867	14,969	6,559	66	198	12	1,683	380	2,626
Lyons city.....	4,367	2,221	1,481	9	10	6	516	124	779
Santa Claus city.....	165	152	9	0	0	0	4	0	9
Vidalia city (part).....	10,337	5,562	4,256	24	145	5	227	118	479
Towns County.....	10,471	10,232	41	31	44	1	61	61	206
Hiawassee CCD.....	3,775	3,679	14	16	13	0	24	29	65
Hiawassee city.....	880	852	3	1	11	0	8	5	24
Tate City CDP.....	16	16	0	0	0	0	0	0	0
Macedonia CCD.....	2,669	2,641	0	6	6	0	7	9	40
Young Harris CCD.....	4,027	3,912	27	9	25	1	30	23	101
Young Harris city.....	899	831	25	4	12	1	16	10	36
Treutlen County.....	6,885	4,488	2,247	14	13	0	55	68	103
Gillis Springs CCD.....	1,313	1,192	91	0	0	0	22	8	39
Soperton CCD.....	5,572	3,296	2,156	14	13	0	33	60	64
Soperton city.....	3,115	1,272	1,790	8	4	0	13	28	31
Troup County.....	67,044	41,216	22,394	168	1,060	54	1,140	1,012	2,170
Abbottsford CCD.....	2,208	1,860	244	10	35	2	25	32	57
Hillcrest CCD.....	3,094	2,629	333	4	50	0	30	48	83
LaGrange city (part).....	137	136	1	0	0	0	0	0	0
Hogansville CCD.....	6,005	4,246	1,554	13	32	1	61	98	150
Hogansville city.....	3,060	1,627	1,323	9	13	1	40	47	75
LaGrange CCD.....	47,489	27,013	17,721	121	887	49	954	744	1,721
LaGrange city (part).....	29,451	13,036	14,206	73	728	43	838	527	1,393
Oak Grove CCD.....	2,745	2,457	227	8	5	0	26	22	54
West Point CCD.....	5,503	3,011	2,315	12	51	2	44	68	105
LaGrange city (part).....	0	0	0	0	0	0	0	0	0
West Point city (part).....	2,624	735	1,793	7	26	2	28	33	72
Turner County.....	8,930	4,886	3,712	29	40	0	198	65	282
Ashburn-Sycamore CCD.....	8,227	4,298	3,613	28	40	0	190	58	269
Ashburn city.....	4,152	1,265	2,717	9	25	0	92	44	134
Sycamore city.....	711	439	255	4	0	0	13	0	20
Rebecca CCD.....	703	588	99	1	0	0	8	7	13
Rebecca town.....	187	176	8	1	0	0	1	1	2
Twiggs County.....	9,023	5,123	3,724	28	14	1	30	103	124
North Twiggs CCD.....	5,072	3,178	1,766	13	12	1	26	76	90
Jeffersonville city.....	1,035	390	612	1	4	0	10	18	21
South Twiggs CCD.....	3,951	1,945	1,958	15	2	0	4	27	34
Allentown city (part).....	59	18	41	0	0	0	0	0	0
Danville town (part).....	209	116	93	0	0	0	0	0	2
Union County.....	21,356	20,668	99	72	75	4	184	254	519
Blairsville CCD.....	12,739	12,294	59	52	52	3	121	158	300
Blairsville city.....	652	593	30	4	1	0	14	10	30
Ivylog CCD.....	7,781	7,579	31	17	21	1	51	81	186
Suches CCD.....	836	795	9	3	2	0	12	15	33



Table 3.

**Race and Hispanic or Latino Origin: 2010—Con.**

[For information on confidentiality protection, nonsampling error, and definitions, see Selected Appendixes at &lt;www.census.gov/prod/cen2010/cph-1-a.pdf&gt;]

Not Hispanic or Latino									State County County Subdivision Place
Total	One race						Two or More Races		
	White	Black or African American	American Indian and Alaska Native	Asian	Native Hawaiian and Other Pacific Islander	Some Other Race			
1,378	653	715	2	0	0	0	8	Thomas County—Con.	
928	258	662	1	0	0	0	7	Meigs CCD	
3,897	3,323	500	12	17	1	3	41	Meigs city (part)	
652	441	205	0	0	1	0	5	Ochlocknee CCD	
2,355	1,846	472	7	7	1	0	22	Ochlocknee town	
237	60	174	2	0	0	0	1	Pavo-Barwick CCD	
377	274	93	0	0	0	0	10	Barwick city (part)	
30,916	17,351	12,832	117	263	5	45	303	Pavo city (part)	
17,995	7,711	9,868	61	154	0	35	166	Thomasville CCD	
								Thomasville city	
36,081	23,555	11,549	72	507	8	33	357	Tift County	
4,433	4,062	296	2	36	0	4	33	Brookfield CCD	
2,419	2,191	177	2	16	0	0	33	Chula CCD	
3,248	2,346	810	14	55	0	0	23	Eldorado CCD	
0	0	0	0	0	0	0	0	Eldorado city (part)	
1,608	1,366	202	12	9	0	9	10	Tifton city (part)	
688	487	172	6	9	0	8	6	Omega CCD	
0	0	0	0	0	0	0	0	Omega city (part)	
21,620	11,298	9,637	38	382	8	14	243	Tifton city (part)	
695	31	660	1	1	0	0	2	Tifton CCD	
14,489	8,069	5,894	19	311	8	12	176	Phillipsburg CDP	
1,804	17	1,768	6	2	0	1	10	Tifton city (part)	
2,753	2,292	427	4	9	0	6	15	Unionville CDP	
0	0	0	0	0	0	0	0	Ty Ty CCD	
681	413	252	0	7	0	1	8	Ty Ty city (part)	
								Ty Ty city	
24,168	16,887	6,716	37	199	14	42	273	Toombs County	
2,927	2,688	206	8	1	2	3	19	Cedar Crossing CCD	
21,241	14,199	6,510	29	198	12	39	254	Vidalia-Lyons CCD	
3,588	2,034	1,461	1	10	6	6	70	Lyons city	
156	147	9	0	0	0	0	0	Santa Claus city	
9,858	5,350	4,234	21	145	5	21	82	Vidalia city (part)	
10,265	10,102	39	30	43	0	1	50	Towns County	
3,710	3,645	14	16	13	0	0	22	Hiawassee CCD	
856	838	3	1	11	0	0	3	Hiawassee city	
16	16	0	0	0	0	0	0	Tate City CDP	
2,629	2,609	0	6	6	0	0	8	Macedonia CCD	
3,926	3,848	25	8	24	0	1	20	Young Harris CCD	
863	817	23	4	11	0	1	7	Young Harris city	
6,782	4,466	2,239	10	13	0	2	52	Treutlen County	
1,274	1,181	91	0	0	0	0	2	Gillis Springs CCD	
5,508	3,285	2,148	10	13	0	2	50	Soperton CCD	
3,084	1,266	1,784	8	4	0	0	22	Soperton city	
64,874	40,408	22,319	134	1,054	21	85	853	Troup County	
2,151	1,829	243	7	35	2	7	28	Abbottsford CCD	
3,011	2,581	332	4	50	0	3	41	Hillcrest CCD	
137	136	1	0	0	0	0	0	LaGrange city (part)	
5,855	4,150	1,554	11	31	1	13	95	Hogansville CCD	
2,985	1,584	1,323	8	13	1	10	46	Hogansville city	
45,768	26,455	17,660	94	883	18	47	611	LaGrange CCD	
28,058	12,647	14,159	49	726	12	41	424	LaGrange city (part)	
2,691	2,426	227	7	5	0	8	18	Oak Grove CCD	
5,398	2,967	2,303	11	50	0	7	60	West Point CCD	
0	0	0	0	0	0	0	0	LaGrange city (part)	
2,552	706	1,782	6	26	0	1	31	West Point city (part)	
8,648	4,820	3,697	19	40	0	22	50	Turner County	
7,958	4,238	3,598	18	40	0	21	43	Ashburn-Sycamore CCD	
4,018	1,234	2,706	9	25	0	10	34	Ashburn city	
691	432	254	4	0	0	1	0	Sycamore city	
690	582	99	1	0	0	1	7	Rebecca CCD	
185	175	8	1	0	0	0	1	Rebecca town	
8,899	5,059	3,703	27	14	1	6	89	Twiggs County	
4,982	3,130	1,758	13	12	1	6	62	North Twiggs CCD	
1,014	380	610	1	4	0	5	14	Jeffersonville city	
3,917	1,929	1,945	14	2	0	0	27	South Twiggs CCD	
59	18	41	0	0	0	0	0	Allentown city (part)	
207	114	93	0	0	0	0	0	Danville town (part)	
20,837	20,345	95	66	75	4	13	239	Union County	
12,439	12,117	59	48	52	3	8	152	Blairsville CCD	
622	577	30	4	1	0	0	10	Blairsville city	
7,595	7,453	27	16	21	1	5	72	Ivylog CCD	
803	775	9	2	2	0	0	15	Suches CCD	

Table 3.

**Race and Hispanic or Latino Origin: 2010—Con.**

[For information on confidentiality protection, nonsampling error, and definitions, see Selected Appendixes at &lt;www.census.gov/prod/cen2010/cph-1-a.pdf&gt;]

State County County Subdivision Place	Total population	Race							Two or More Races	Hispanic or Latino (of any race)
		One race								
		White	Black or African American	American Indian and Alaska Native	Asian	Native Hawaiian and Other Pacific Islander	Some Other Race			
Upson County.....	27,153	18,693	7,590	76	127	9	323	335	588	
Salem CCD.....	1,367	631	702	6	7	0	11	10	14	
Salem CDP.....	310	5	303	1	0	0	1	0	1	
Thomaston city (part).....	3	3	0	0	0	0	0	0	0	
Sunset Village CCD.....	3,526	3,193	262	14	13	0	12	32	25	
Sunset Village CDP.....	846	799	26	4	0	0	6	11	9	
The Rock-Yatesville CCD.....	3,035	2,634	302	14	10	0	36	39	64	
The Rock CDP.....	160	152	2	0	0	0	6	0	10	
Yatesville town.....	357	280	67	1	1	0	0	8	1	
Thomaston CCD.....	19,225	12,235	6,324	42	97	9	264	254	485	
Hannahs Mill CDP.....	3,298	2,830	343	6	22	4	42	51	96	
Lincoln Park CDP.....	833	62	759	2	4	1	2	3	2	
Thomaston city (part).....	9,167	5,022	3,772	20	44	3	165	141	296	
Walker County.....	68,756	63,918	2,829	182	297	30	421	1,079	1,113	
Chattanooga Valley CCD.....	10,401	9,697	294	32	41	6	142	189	287	
Chattanooga Valley CDP.....	3,846	3,710	36	18	12	1	25	44	63	
Fairview CDP (part).....	2,036	1,917	47	5	15	1	3	48	30	
Rossville city (part).....	531	451	58	2	1	2	9	8	14	
Chickamauga CCD.....	15,064	14,204	494	46	63	11	52	194	164	
Chickamauga city (part).....	3,097	2,974	21	4	18	0	16	64	35	
Fairview CDP (part).....	1,517	1,484	11	5	7	0	4	6	6	
Kensington CCD.....	3,264	3,022	182	15	11	2	4	28	15	
LaFayette CCD.....	17,451	16,155	797	48	93	6	95	257	264	
LaFayette city.....	7,121	6,311	531	25	63	4	49	138	147	
Lookout Mountain CCD.....	3,043	2,985	15	3	5	0	12	23	29	
Lookout Mountain city.....	1,602	1,569	10	2	4	0	10	7	22	
Rock Spring CCD.....	6,548	5,987	403	5	38	5	15	95	109	
Rossville-Beverly Hills CCD.....	10,798	9,793	582	30	45	0	83	265	204	
Chickamauga city (part).....	4	0	1	0	0	0	0	3	0	
Fairview CDP (part).....	3,216	2,884	204	8	9	0	25	86	54	
Fort Oglethorpe city (part).....	250	221	21	2	3	0	0	3	2	
Lakeview CDP (part).....	939	879	16	1	8	0	4	31	7	
Rossville city (part).....	3,574	3,167	271	9	15	0	42	70	102	
Villanow CCD.....	2,187	2,075	62	3	1	0	18	28	41	
Walton County.....	83,768	67,057	13,103	222	956	48	1,131	1,251	2,683	
Campton CCD.....	8,454	7,442	585	18	242	10	60	97	209	
Good Hope CCD.....	4,457	3,991	318	17	50	1	32	48	84	
Good Hope city.....	274	269	2	0	0	0	0	3	3	
Jersey CCD.....	14,790	13,520	694	45	125	9	169	228	399	
Jersey city.....	137	129	4	0	0	0	1	3	1	
Monroe city (part).....	0	0	0	0	0	0	0	0	0	
Walnut Grove city.....	1,330	1,198	70	4	9	1	13	35	46	
Loganville CCD.....	28,797	24,644	2,687	87	362	14	543	460	1,187	
Between town.....	296	269	22	0	0	0	4	1	10	
Loganville city (part).....	7,984	5,817	1,582	26	192	4	214	149	443	
Monroe city (part).....	0	0	0	0	0	0	0	0	0	
Monroe CCD.....	20,531	12,632	7,111	34	144	12	265	333	631	
Monroe city (part).....	13,234	7,055	5,610	16	100	6	208	239	447	
Social Circle CCD.....	6,739	4,828	1,708	21	33	2	62	85	173	
Social Circle city (part).....	4,221	2,563	1,517	9	24	1	48	59	129	
Ware County.....	36,312	24,103	10,721	120	279	13	543	533	1,207	
Dixie Union CCD.....	1,603	1,537	41	4	3	1	6	11	28	
Manor CCD.....	789	684	32	1	0	1	58	13	70	
Wareboro CCD.....	7,718	6,032	1,459	22	17	6	121	61	253	
Waycross city (part).....	331	317	12	0	1	0	0	1	2	
Waycross CCD.....	26,202	15,850	9,189	93	259	5	358	448	856	
Deenwood CDP.....	2,146	1,749	310	4	26	0	17	40	33	
Sunnyside CDP.....	1,303	1,111	136	7	10	0	19	20	35	
Waycross city (part).....	14,309	5,633	8,060	47	116	3	193	257	411	
Warren County.....	5,834	2,152	3,602	10	22	0	12	36	54	
Camak CCD.....	1,304	517	774	1	1	0	0	11	7	
Camak town.....	138	67	69	0	0	0	0	2	2	
Norris CCD.....	1,079	426	644	2	1	0	0	6	8	
Norwood CCD.....	701	202	488	0	3	0	2	6	6	
Norwood city.....	239	78	160	0	0	0	1	0	2	
Panhandle CCD.....	175	135	40	0	0	0	0	0	2	
Warrenton CCD.....	2,575	872	1,656	7	17	0	10	13	31	
Warrenton city.....	1,937	527	1,368	6	16	0	9	11	25	
Washington County.....	21,187	9,531	11,173	25	104	1	143	210	407	
Davisboro CCD.....	3,844	1,856	1,901	10	13	1	40	23	169	
Davisboro city.....	2,010	731	1,236	0	9	0	24	10	141	
Riddleville town.....	96	78	17	0	1	0	0	0	0	
Deepstep CCD.....	891	652	226	3	6	0	1	3	3	
Deepstep town.....	131	130	0	0	1	0	0	0	0	
Harrison CCD.....	1,655	978	640	2	5	0	6	24	38	
Harrison town.....	489	115	355	0	4	0	4	11	12	
Sandersville CCD.....	9,739	3,830	5,676	8	65	0	58	102	126	

Table 3.

**Race and Hispanic or Latino Origin: 2010—Con.**

[For information on confidentiality protection, nonsampling error, and definitions, see Selected Appendixes at &lt;www.census.gov/prod/cen2010/cph-1-a.pdf&gt;]

Not Hispanic or Latino									State County County Subdivision Place
Total	One race						Two or More Races		
	White	Black or African American	American Indian and Alaska Native	Asian	Native Hawaiian and Other Pacific Islander	Some Other Race			
26,565	18,522	7,544	61	124	3	19	292	Upton County	
1,353	629	701	6	6	0	1	10	Salem CCD	
309	5	302	1	0	0	1	0	Salem CDP	
3	3	0	0	0	0	0	0	Thomaston city (part)	
3,501	3,183	261	14	13	0	1	29	Sunset Village CCD	
837	796	26	4	0	0	1	10	Sunset Village CDP	
2,971	2,618	302	7	10	0	1	33	The Rock-Yatesville CCD	
150	148	2	0	0	0	0	0	The Rock CDP	
356	280	67	1	1	0	0	7	Yatesville town	
18,740	12,092	6,280	34	95	3	16	220	Thomaston CCD	
3,202	2,800	328	5	22	0	2	45	Hannahs Mill CDP	
831	61	759	2	4	1	2	2	Lincoln Park CDP	
8,871	4,928	3,748	19	43	1	8	124	Thomaston city (part)	
67,643	63,343	2,809	170	291	30	53	947	Walker County	
10,114	9,575	288	30	39	6	6	170	Chattanooga Valley CCD	
3,783	3,678	36	18	11	1	0	39	Chattanooga Valley CDP	
2,006	1,894	47	5	14	1	0	45	Fairview CDP (part)	
517	447	58	2	1	2	1	6	Rossville city (part)	
14,900	14,118	493	41	63	11	8	166	Chickamauga CCD	
3,062	2,966	21	3	18	0	1	53	Chickamauga city (part)	
1,511	1,482	11	5	7	0	0	6	Fairview CDP (part)	
3,249	3,015	180	13	11	2	3	25	Kensington CCD	
17,187	16,006	793	47	93	6	13	229	LaFayette CCD	
6,974	6,225	527	24	63	4	10	121	LaFayette city	
3,014	2,959	15	3	5	0	10	22	Lookout Mountain CCD	
1,580	1,550	10	2	4	0	8	6	Lookout Mountain city	
6,439	5,909	396	5	38	5	4	82	Rock Spring CCD	
10,594	9,703	582	28	41	0	9	231	Rossville-Beverly Hills CCD	
4	0	1	0	0	0	0	3	Chickamauga city (part)	
3,162	2,860	204	8	9	0	4	77	Fairview CDP (part)	
248	219	21	2	3	0	0	3	Fort Oglethorpe city (part)	
932	876	16	1	8	0	0	31	Lakeview CDP (part)	
3,472	3,126	271	7	11	0	5	52	Rossville city (part)	
2,146	2,058	62	3	1	0	0	22	Villanow CCD	
81,085	65,677	12,993	194	947	38	159	1,077	Walton County	
8,245	7,311	581	12	236	10	13	82	Campton CCD	
4,373	3,941	316	16	50	1	3	46	Good Hope CCD	
271	267	2	0	0	0	0	2	Good Hope city	
14,391	13,318	678	42	124	8	15	206	Jersey CCD	
136	129	4	0	0	0	0	3	Jersey city	
0	0	0	0	0	0	0	0	Monroe city (part)	
1,284	1,176	64	4	9	0	0	31	Walnut Grove city	
27,610	24,051	2,648	78	360	12	79	382	Loganville CCD	
286	264	21	0	0	0	0	1	Between town	
7,541	5,609	1,563	22	191	4	34	118	Loganville city (part)	
0	0	0	0	0	0	0	0	Monroe city (part)	
19,900	12,327	7,070	26	144	6	39	288	Monroe CCD	
12,787	6,851	5,583	12	100	6	25	210	Monroe city (part)	
6,566	4,729	1,700	20	33	1	10	73	Social Circle CCD	
4,092	2,488	1,509	8	24	0	10	53	Social Circle city (part)	
35,105	23,583	10,662	97	278	7	35	443	Ware County	
1,575	1,515	41	4	3	1	0	11	Dixie Union CCD	
719	674	32	1	0	1	0	11	Manor CCD	
7,465	5,917	1,455	22	17	0	7	47	Waresboro CCD	
329	315	12	0	1	0	0	1	Waycross city (part)	
25,346	15,477	9,134	70	258	5	28	374	Waycross CCD	
2,113	1,735	309	4	26	0	0	39	Deenwood CDP	
1,268	1,105	134	5	10	0	0	14	Sunnyside CDP	
13,898	5,477	8,017	38	115	3	24	224	Waycross city (part)	
5,780	2,133	3,584	9	21	0	2	31	Warren County	
1,297	514	773	1	1	0	0	8	Camak CCD	
136	65	69	0	0	0	0	2	Camak town	
1,071	421	641	2	1	0	0	6	Norris CCD	
695	200	485	0	3	0	1	6	Norwood CCD	
237	76	160	0	0	0	1	0	Norwood city	
173	133	40	0	0	0	0	0	Panhandle CCD	
2,544	865	1,645	6	16	0	1	11	Warrenton CCD	
1,912	522	1,357	5	16	0	1	11	Warrenton city	
20,780	9,339	11,124	19	104	1	26	167	Washington County	
3,675	1,737	1,896	5	13	1	3	20	Davisboro CCD	
1,869	617	1,232	0	9	0	2	9	Davisboro city	
96	78	17	0	1	0	0	0	Riddleville town	
888	652	224	3	6	0	0	3	Deepstep CCD	
131	130	0	0	1	0	0	0	Deepstep town	
1,617	954	639	2	5	0	0	17	Harrison CCD	
477	108	355	0	4	0	0	10	Harrison town	
9,613	3,793	5,652	7	65	0	12	84	Sandersville CCD	

Table 3.

**Race and Hispanic or Latino Origin: 2010—Con.**

[For information on confidentiality protection, nonsampling error, and definitions, see Selected Appendixes at &lt;www.census.gov/prod/cen2010/cph-1-a.pdf&gt;]

State County County Subdivision Place	Total population	Race							Two or More Races	Hispanic or Latino (of any race)
		One race								
		White	Black or African American	American Indian and Alaska Native	Asian	Native Hawaiian and Other Pacific Islander	Some Other Race			
Washington County—Con.										
Sandersville CCD—Con.										
Sandersville city (part).....	5,910	2,162	3,588	4	44	0	42	70	84	
Tennille city (part).....	126	21	97	0	0	0	0	8	1	
Tennille CCD.....	4,117	1,624	2,400	2	11	0	28	52	60	
Oconee city.....	252	165	85	0	1	0	1	0	4	
Sandersville city (part).....	2	2	0	0	0	0	0	0	0	
Tennille city (part).....	1,413	499	875	2	9	0	9	19	18	
Warthen CCD.....	941	591	330	0	4	0	10	6	11	
Wayne County.....	30,099	22,558	5,996	127	161	6	649	602	1,719	
Jesup CCD.....	22,247	15,504	5,460	82	142	4	556	499	1,507	
Jesup city.....	10,214	5,423	4,094	59	91	2	271	274	937	
Odum CCD.....	4,404	4,076	166	30	16	2	53	61	112	
Odum city.....	504	441	44	1	8	0	0	10	8	
Screven CCD.....	3,448	2,978	370	15	3	0	40	42	100	
Screven city.....	766	490	258	6	2	0	3	7	13	
Webster County.....	2,799	1,512	1,185	0	7	0	66	29	98	
Preston CCD.....	1,391	744	585	0	7	0	48	7	62	
Webster County unified government (part)	1,391	744	585	0	7	0	48	7	62	
Weston CCD.....	1,408	768	600	0	0	0	18	22	36	
Webster County unified government (part)	1,408	768	600	0	0	0	18	22	36	
Wheeler County.....	7,421	4,552	2,614	6	16	2	174	57	356	
Alamo CCD.....	4,769	2,600	2,055	1	4	2	80	27	234	
Alamo town.....	2,797	1,145	1,613	0	3	0	29	7	121	
Helena city (part).....	2	0	2	0	0	0	0	0	0	
Scotland city (part).....	38	8	30	0	0	0	0	0	4	
Glenwood CCD.....	2,652	1,952	559	5	12	0	94	30	122	
Glenwood city.....	747	407	304	4	6	0	16	10	18	
White County.....	27,144	25,824	457	131	124	9	230	369	647	
Cleveland CCD.....	16,967	16,051	334	84	82	5	150	261	446	
Cleveland city.....	3,410	2,993	236	21	35	0	45	80	149	
Yonah CDP.....	507	489	3	6	0	0	0	9	5	
Helen CCD.....	2,712	2,576	67	10	34	2	5	18	33	
Helen city.....	510	472	3	2	24	2	5	2	18	
Sautee Nacoochee CDP.....	363	305	53	0	4	0	0	1	0	
Mossy Creek CCD.....	7,465	7,197	56	37	8	2	75	90	168	
Whitfield County.....	102,599	78,623	3,845	658	1,330	70	15,429	2,644	32,471	
Dalton CCD.....	74,005	53,096	3,062	550	990	65	14,082	2,160	29,699	
Dalton city (part).....	31,635	20,444	1,975	212	626	42	7,292	1,044	15,720	
Varnell city (part).....	110	94	8	0	0	0	4	4	16	
North Whitfield CCD.....	12,508	11,155	302	76	113	4	649	209	1,336	
Cohutta city.....	661	633	15	2	4	0	4	3	13	
Varnell city (part).....	1,634	1,353	67	10	48	0	136	20	285	
West Whitfield CCD.....	16,086	14,372	481	32	227	1	698	275	1,436	
Dalton city (part).....	1,493	1,105	133	0	153	0	75	27	171	
Tunnel Hill city.....	856	800	32	6	2	0	13	3	30	
Wilcox County.....	9,255	5,706	3,252	16	42	1	149	89	338	
Abbeville CCD.....	4,135	2,078	1,938	3	21	0	39	56	172	
Abbeville city.....	2,908	1,191	1,624	3	14	0	27	49	153	
Pineview CCD.....	1,417	945	432	7	0	1	18	14	31	
Pineview town.....	523	172	335	3	0	0	2	11	8	
Pitts CCD.....	1,490	1,251	173	6	7	0	41	12	58	
Pitts city.....	320	241	75	1	0	0	2	1	2	
Seville CDP.....	202	177	20	1	0	0	4	0	4	
Rochelle CCD.....	2,213	1,432	709	0	14	0	51	7	77	
Rochelle city.....	1,174	603	541	0	9	0	18	3	28	
Wilkes County.....	10,593	5,616	4,535	18	52	1	217	154	361	
Rayle CCD.....	1,800	1,128	510	0	16	1	114	31	165	
Rayle town.....	199	94	89	0	5	0	10	1	9	
Tignall CCD.....	1,654	1,024	605	2	0	0	5	18	15	
Tignall town.....	546	268	271	0	0	0	0	7	7	
Washington CCD.....	7,139	3,464	3,420	16	36	0	98	105	181	
Washington city.....	4,134	1,490	2,502	8	30	0	29	75	63	
Wilkinson County.....	9,563	5,598	3,672	29	31	1	127	105	214	
Allentown CCD.....	983	758	197	1	2	1	1	23	12	
Allentown city (part).....	110	94	8	0	0	0	1	7	5	
Danville town (part).....	29	29	0	0	0	0	0	0	4	
Gordon CCD.....	4,320	2,831	1,381	19	21	0	28	40	46	
Gordon city.....	2,017	966	1,002	2	17	0	9	21	24	
Ivey city.....	981	918	21	12	2	0	16	12	14	
Irwinton CCD.....	3,319	1,416	1,764	7	7	0	93	32	149	
Irwinton city.....	589	220	324	2	3	0	36	4	48	

Table 3.

**Race and Hispanic or Latino Origin: 2010—Con.**

[For information on confidentiality protection, nonsampling error, and definitions, see Selected Appendixes at &lt;www.census.gov/prod/cen2010/cph-1-a.pdf&gt;]

Not Hispanic or Latino									State County County Subdivision Place
Total	One race						Two or More Races		
	White	Black or African American	American Indian and Alaska Native	Asian	Native Hawaiian and Other Pacific Islander	Some Other Race			
5,826	2,137	3,573	4	44	0	10	58	Washington County—Con. Sandersville CCD—Con.	
125	21	96	0	0	0	0	8	Sandersville city (part)	
4,057	1,612	2,386	2	11	0	9	37	Tennille CCD	
248	165	82	0	1	0	0	0	Oconee city	
2	2	0	0	0	0	0	0	Sandersville city (part)	
1,395	498	870	2	9	0	0	16	Tennille city (part)	
930	591	327	0	4	0	2	6	Warthen CCD	
28,380	21,749	5,928	82	160	6	12	443	Wayne County	
20,740	14,782	5,392	56	141	4	8	357	Jesup CCD	
9,277	4,926	4,040	35	91	2	1	182	Jesup city	
4,292	4,034	166	18	16	2	2	54	Odum CCD	
496	433	44	1	8	0	0	10	Odum city	
3,348	2,933	370	8	3	0	2	32	Screven CCD	
753	483	258	3	2	0	0	7	Screven city	
2,701	1,492	1,177	0	7	0	1	24	Webster County	
1,329	734	581	0	7	0	1	6	Preston CCD	
1,329	734	581	0	7	0	1	6	Webster County unified government (part)	
1,372	758	596	0	0	0	0	18	Weston CCD	
1,372	758	596	0	0	0	0	18	Webster County unified government (part)	
7,065	4,405	2,582	6	16	0	2	54	Wheeler County	
4,535	2,478	2,025	1	4	0	2	25	Alamo CCD	
2,676	1,077	1,587	0	3	0	2	7	Alamo town	
2	0	2	0	0	0	0	0	Helena city (part)	
34	8	26	0	0	0	0	0	Scotland city (part)	
2,530	1,927	557	5	12	0	0	29	Glenwood CCD	
729	407	302	4	6	0	0	10	Glenwood city	
26,497	25,453	454	120	124	9	12	325	White County	
16,521	15,789	331	77	82	5	7	230	Cleveland CCD	
3,261	2,897	235	18	35	0	4	72	Cleveland city	
502	485	3	6	0	0	0	8	Yonah CDP	
2,679	2,548	67	10	34	2	0	18	Helen CCD	
492	459	3	2	24	2	0	2	Helen city	
363	305	53	0	4	0	0	1	Sautee Nacoochee CDP	
7,297	7,116	56	33	8	2	5	77	Mossy Creek CCD	
70,128	63,818	3,631	180	1,292	29	96	1,082	Whitfield County	
44,306	39,458	2,880	136	957	24	69	782	Dalton CCD	
15,915	13,032	1,846	41	596	12	23	365	Dalton city (part)	
94	88	6	0	0	0	0	0	Varnell city (part)	
11,172	10,599	290	26	109	4	17	127	North Whitfield CCD	
648	628	15	2	0	0	0	3	Cohutta city	
1,349	1,216	64	6	48	0	5	10	Varnell city (part)	
14,650	13,761	461	18	226	1	10	173	West Whitfield CCD	
1,322	1,023	128	0	153	0	1	17	Dalton city (part)	
826	787	32	3	2	0	0	2	Tunnel Hill city	
8,917	5,544	3,233	15	41	1	12	71	Wilcox County	
3,963	1,967	1,921	2	21	0	10	42	Abbeville CCD	
2,755	1,087	1,607	2	14	0	6	39	Abbeville city	
1,386	937	431	7	0	1	0	10	Pineview CCD	
515	171	334	3	0	0	0	7	Pineview town	
1,432	1,234	173	6	7	0	0	12	Pitts CCD	
318	241	75	1	0	0	0	1	Pitts city	
198	177	20	1	0	0	0	0	Seville CDP	
2,136	1,406	708	0	13	0	2	7	Rochelle CCD	
1,146	593	541	0	9	0	0	3	Rochelle city	
10,232	5,495	4,516	14	48	1	14	144	Wilkes County	
1,635	1,078	507	0	12	1	6	31	Rayle CCD	
190	94	89	0	5	0	1	1	Rayle town	
1,639	1,021	598	2	0	0	0	18	Tignall CCD	
539	268	264	0	0	0	0	7	Tignall town	
6,958	3,396	3,411	12	36	0	8	95	Washington CCD	
4,071	1,460	2,499	5	30	0	8	69	Washington city	
9,349	5,529	3,664	20	31	1	14	90	Wilkinson County	
971	750	197	1	2	1	0	20	Allentown CCD	
105	93	8	0	0	0	0	4	Allentown city (part)	
25	25	0	0	0	0	0	0	Danville town (part)	
4,274	2,808	1,376	17	21	0	14	38	Gordon CCD	
1,993	953	998	2	17	0	3	20	Gordon city	
967	914	21	11	2	0	8	11	Ivey city	
3,170	1,379	1,761	1	7	0	0	22	Irwinton CCD	
541	214	322	0	3	0	0	2	Irwinton city	

Table 3.

**Race and Hispanic or Latino Origin: 2010—Con.**

[For information on confidentiality protection, nonsampling error, and definitions, see Selected Appendixes at &lt;www.census.gov/prod/cen2010/cph-1-a.pdf&gt;]

State County County Subdivision Place	Total population	Race							Hispanic or Latino (of any race)
		One race						Two or More Races	
		White	Black or African American	American Indian and Alaska Native	Asian	Native Hawaiian and Other Pacific Islander	Some Other Race		
Wilkinson County—Con.									
Irwinton CCD—Con.									
McIntyre town.....	650	193	404	4	0	0	38	11	54
Toombsboro CCD.....	941	593	330	2	1	0	5	10	7
Toombsboro city.....	472	233	223	2	0	0	4	10	5
Worth County.....	21,679	15,232	5,978	58	74	6	98	233	335
Bridgeboro CCD.....	2,553	2,267	222	10	5	0	27	22	52
Poulan CCD.....	4,590	3,657	821	14	5	2	29	62	63
Poulan city.....	851	651	182	3	2	1	1	11	6
Sumner town.....	427	318	103	0	0	0	0	6	8
Sylvester city (part).....	183	8	169	0	0	0	0	6	8
Sylvester CCD.....	11,757	7,147	4,376	19	59	4	30	122	171
Sylvester city (part).....	6,005	2,372	3,522	3	36	3	8	61	57
Warwick CCD.....	2,779	2,161	559	15	5	0	12	27	49
Warwick city.....	423	149	270	1	2	0	0	1	0

Table 3.

**Race and Hispanic or Latino Origin: 2010—Con.**

[For information on confidentiality protection, nonsampling error, and definitions, see Selected Appendixes at &lt;www.census.gov/prod/cen2010/cph-1-a.pdf&gt;]

Not Hispanic or Latino								State County County Subdivision Place
Total	One race						Two or More Races	
	White	Black or African American	American Indian and Alaska Native	Asian	Native Hawaiian and Other Pacific Islander	Some Other Race		
596	187	403	0	0	0	0	6	Wilkinson County—Con.
934	592	330	1	1	0	0	10	Irwin County—Con.
467	233	223	1	0	0	0	10	McIntyre town
								Toombs County CCD
								Toombsboro city
21,344	15,044	5,951	48	74	4	12	211	Worth County
2,501	2,248	221	6	5	0	0	21	Bridgeboro CCD
4,527	3,630	813	14	5	1	2	62	Poulan CCD
845	647	182	3	2	0	0	11	Poulan city
419	310	103	0	0	0	0	6	Sumner town
175	8	161	0	0	0	0	6	Sylvester city (part)
11,586	7,031	4,359	17	59	3	9	108	Sylvester CCD
5,948	2,341	3,508	3	36	2	3	55	Sylvester city (part)
2,730	2,135	558	11	5	0	1	20	Warwick CCD
423	149	270	1	2	0	0	1	Warwick city

Table 4.

**Race and Hispanic or Latino Origin: 2010**

[For information on confidentiality protection, nonsampling error, and definitions, see Selected Appendixes at &lt;www.census.gov/prod/cen2010/cph-1-a.pdf&gt;]

State County Place	Total population	Race							Hispanic or Latino (of any race)
		One race							
		White	Black or African American	American Indian and Alaska Native	Asian	Native Hawaiian and Other Pacific Islander	Some Other Race	Two or More Races	
<b>Georgia</b> .....	9,687,653	5,787,440	2,950,435	32,151	314,467	6,799	388,872	207,489	853,689
<b>COUNTY</b>									
Appling County.....	18,236	13,385	3,392	68	126	23	1,047	195	1,704
Atkinson County.....	8,375	5,213	1,453	47	23	24	1,485	130	2,039
Bacon County.....	11,096	8,725	1,704	20	38	10	456	143	791
Baker County.....	3,451	1,675	1,613	9	25	2	85	42	145
Baldwin County.....	45,720	25,121	18,965	98	582	19	379	556	919
Banks County.....	18,395	16,877	427	57	165	3	606	260	1,041
Barrow County.....	69,367	54,665	7,889	186	2,382	36	2,601	1,608	6,037
Bartow County.....	100,157	82,862	10,178	393	719	60	3,853	2,092	7,690
Ben Hill County.....	17,634	10,446	6,104	56	126	2	665	235	1,026
Berrien County.....	19,286	16,327	2,063	56	82	4	510	244	885
Bibb County.....	155,547	67,199	81,116	332	2,531	120	2,014	2,235	4,389
Bleckley County.....	13,063	9,151	3,564	13	110	3	94	128	301
Brantley County.....	18,411	17,380	538	58	38	2	123	272	343
Brooks County.....	16,243	9,722	5,729	49	51	14	477	201	853
Bryan County.....	30,233	24,254	4,286	98	486	25	326	758	1,336
Bulloch County.....	70,217	47,215	19,409	183	1,020	64	1,165	1,161	2,439
Burke County.....	23,316	11,070	11,533	49	77	20	260	307	617
Butts County.....	23,655	16,546	6,469	59	109	3	154	315	597
Calhoun County.....	6,694	2,326	4,105	10	30	18	141	64	262
Camden County.....	50,513	37,557	9,799	259	724	76	567	1,531	2,590
Candler County.....	10,998	7,253	2,683	9	57	5	877	114	1,227
Carroll County.....	110,527	83,579	20,089	389	853	32	3,121	2,464	6,800
Catoosa County.....	63,942	59,845	1,392	212	783	34	621	1,055	1,469
Charlton County.....	12,171	8,352	3,464	45	76	3	39	192	310
Chatham County.....	265,128	140,011	106,392	691	6,311	254	5,771	5,699	14,370
Chattahoochee County.....	11,267	7,753	2,123	81	246	72	494	498	1,398
Chattooga County.....	26,015	21,828	2,899	67	108	27	672	414	1,043
Cherokee County.....	214,346	185,536	12,117	814	3,538	135	7,735	4,471	20,566
Clarke County.....	116,714	72,238	30,988	247	4,869	84	5,763	2,525	12,192
Clay County.....	3,183	1,197	1,923	11	10	1	4	37	26
Clayton County.....	259,424	48,960	171,480	965	12,937	139	18,376	6,567	35,447
Clinch County.....	6,798	4,581	1,886	44	13	4	176	94	236
Cobb County.....	688,078	428,023	171,774	2,314	30,657	346	36,301	18,663	84,330
Coffee County.....	42,356	27,386	11,283	117	303	15	2,675	577	4,352
Colquitt County.....	45,498	29,441	10,210	218	294	19	4,668	648	7,763
Columbia County.....	124,053	94,867	18,439	393	4,761	201	1,903	3,489	6,175
Cook County.....	17,212	11,525	4,704	40	114	5	589	235	1,024
Coweta County.....	127,317	96,594	22,029	376	1,934	68	3,676	2,640	8,493
Crawford County.....	12,630	9,428	2,818	58	33	8	127	158	301
Crisp County.....	23,439	12,487	10,079	32	183	11	420	227	748
Dade County.....	16,633	15,973	145	74	118	9	96	218	292
Dawson County.....	22,330	21,351	105	82	126	9	354	303	920
Decatur County.....	27,842	15,096	11,438	117	144	6	703	338	1,404
DeKalb County.....	691,893	230,156	375,725	2,479	35,426	342	31,253	16,512	67,824
Dodge County.....	21,796	14,549	6,504	55	101	14	358	215	732
Dooly County.....	14,918	6,810	7,442	16	96	3	415	136	862
Dougherty County.....	94,565	27,986	63,470	209	736	120	921	1,123	2,073
Douglas County.....	132,403	69,458	52,290	399	1,904	137	5,058	3,157	11,125
Early County.....	11,008	5,324	5,462	39	37	2	60	84	171
Echols County.....	4,034	3,023	171	72	13	2	639	114	1,183
Effingham County.....	52,250	43,182	7,048	156	427	26	431	980	1,501
Elbert County.....	20,166	13,297	5,950	49	121	5	540	204	967
Emanuel County.....	22,598	13,928	7,562	58	154	3	681	212	921
Evans County.....	11,000	6,471	3,205	19	74	17	1,097	117	1,441
Fannin County.....	23,682	23,007	83	71	77	6	156	282	431
Fayette County.....	106,567	75,802	21,395	316	4,130	75	2,461	2,388	6,760
Floyd County.....	96,317	74,055	13,640	344	1,253	116	5,110	1,799	8,987
Forsyth County.....	175,511	149,946	4,510	575	10,925	66	6,613	2,876	16,550
Franklin County.....	22,084	19,280	1,850	42	121	4	409	378	866
Fulton County.....	920,581	409,697	405,575	2,259	51,569	335	30,867	20,279	72,566
Gilmer County.....	28,292	26,115	135	94	74	39	1,464	371	2,677
Glascok County.....	3,082	2,767	253	7	1	0	19	35	33
Glynn County.....	79,626	53,823	20,726	232	921	95	2,399	1,430	5,126
Gordon County.....	55,186	47,032	2,005	202	540	71	4,252	1,084	7,738
Grady County.....	25,011	15,716	7,176	182	106	21	1,417	393	2,500
Greene County.....	15,994	9,056	6,105	50	54	13	540	176	893
Gwinnett County.....	805,321	429,563	190,167	4,038	85,292	477	70,492	25,292	162,035
Habersham County.....	43,041	36,893	1,444	195	960	65	2,713	771	5,333
Hall County.....	179,684	133,197	13,279	811	3,226	167	25,042	3,962	46,906
Hancock County.....	9,429	2,300	6,983	35	47	1	6	57	139
Haralson County.....	28,780	26,707	1,353	66	141	2	115	396	318
Harris County.....	32,024	25,392	5,506	108	287	17	238	476	872



Table 4.

**Race and Hispanic or Latino Origin: 2010—Con.**

[For information on confidentiality protection, nonsampling error, and definitions, see Selected Appendixes at &lt;www.census.gov/prod/cen2010/cph-1-a.pdf&gt;]

Not Hispanic or Latino									State County Place
Total	One race						Two or More Races		
	White	Black or African American	American Indian and Alaska Native	Asian	Native Hawaiian and Other Pacific Islander	Some Other Race			
8,833,964	5,413,920	2,910,800	21,279	311,692	5,152	19,141	151,980	<b>Georgia</b>	
								<b>COUNTY</b>	
16,532	12,854	3,360	40	125	11	10	132	Appling County	
6,336	4,776	1,428	31	17	14	4	66	Atkinson County	
10,305	8,431	1,696	8	34	10	6	120	Bacon County	
3,306	1,642	1,600	9	24	2	1	28	Baker County	
44,801	24,704	18,866	85	580	18	55	493	Baldwin County	
17,354	16,526	416	36	165	0	9	202	Banks County	
63,330	51,736	7,769	130	2,359	28	141	1,167	Barrow County	
92,467	79,803	10,024	288	705	54	102	1,491	Bartow County	
16,608	10,164	6,087	47	120	2	15	173	Ben Hill County	
18,401	16,050	2,040	44	82	3	8	174	Berrien County	
151,158	65,494	80,744	287	2,492	74	215	1,852	Bibb County	
12,762	9,000	3,533	7	109	3	8	102	Bleckley County	
18,068	17,198	531	56	37	2	10	234	Brantley County	
15,390	9,425	5,695	48	51	5	17	149	Brooks County	
28,897	23,446	4,210	81	473	22	62	603	Bryan County	
67,778	46,251	19,252	142	1,013	58	106	956	Bulloch County	
22,699	10,844	11,469	47	68	20	11	240	Burke County	
23,058	16,200	6,431	52	100	3	19	253	Butts County	
6,432	2,250	4,092	9	30	0	2	49	Calhoun County	
47,923	35,977	9,621	230	706	70	72	1,247	Camden County	
9,771	6,949	2,669	8	57	1	11	76	Candler County	
103,727	80,531	19,862	296	836	19	249	1,934	Carroll County	
62,473	59,149	1,356	191	762	30	49	936	Catoosa County	
11,861	8,116	3,443	38	76	3	5	180	Charlton County	
250,758	133,492	105,274	587	6,229	224	476	4,476	Chatham County	
9,869	7,089	2,047	67	231	62	13	360	Chattahoochee County	
24,972	21,589	2,886	48	108	2	24	315	Chattoga County	
193,780	174,243	11,633	536	3,484	84	487	3,313	Cherokee County	
104,522	66,674	30,695	141	4,811	48	270	1,883	Clarke County	
3,157	1,188	1,920	11	10	1	0	27	Clay County	
223,977	36,610	169,020	562	12,839	103	467	4,376	Clayton County	
6,562	4,536	1,876	38	13	4	16	79	Clinch County	
603,748	387,438	168,053	1,332	30,432	267	2,961	13,265	Cobb County	
38,004	25,907	11,227	87	302	9	46	426	Coffee County	
37,735	26,759	10,143	100	289	12	42	390	Colquitt County	
117,878	91,517	18,084	350	4,726	185	213	2,803	Columbia County	
16,188	11,171	4,684	38	113	2	16	164	Cook County	
118,824	92,604	21,744	284	1,895	54	182	2,061	Coweta County	
12,329	9,282	2,806	52	32	2	7	148	Crawford County	
22,691	12,216	10,033	24	183	6	15	214	Crisp County	
16,341	15,796	142	65	114	5	24	195	Dade County	
21,410	20,847	97	73	124	8	13	248	Dawson County	
26,438	14,615	11,366	57	138	3	33	226	Decatur County	
624,069	203,395	370,963	1,239	35,173	245	1,644	11,410	DeKalb County	
21,064	14,273	6,451	39	101	3	11	186	Dodge County	
14,056	6,461	7,381	16	93	3	6	96	Dooly County	
92,492	27,315	63,198	177	719	52	84	947	Dougherty County	
121,278	64,911	51,387	321	1,876	128	327	2,328	Douglas County	
10,837	5,250	5,441	34	37	2	5	68	Early County	
2,851	2,555	163	55	12	1	9	56	Echols County	
50,749	42,311	6,982	135	425	16	66	814	Effingham County	
19,199	12,956	5,906	37	121	5	15	159	Elbert County	
21,677	13,733	7,541	46	154	3	33	167	Emanuel County	
9,559	6,228	3,165	9	60	0	5	92	Evans County	
23,251	22,761	75	68	72	6	17	252	Fannin County	
99,807	72,202	21,117	221	4,106	61	221	1,879	Fayette County	
87,330	70,959	13,494	194	1,225	56	108	1,294	Floyd County	
158,961	140,943	4,287	362	10,875	54	316	2,124	Forsyth County	
21,218	18,913	1,821	29	121	4	25	305	Franklin County	
848,015	376,014	400,457	1,586	51,304	287	2,582	15,785	Fulton County	
25,615	25,078	98	72	65	15	18	269	Gilmer County	
3,049	2,750	251	7	1	0	5	35	Glascok County	
74,500	51,602	20,525	146	894	74	107	1,152	Glynn County	
47,448	44,107	1,945	130	522	49	44	651	Gordon County	
22,511	14,879	7,129	135	94	10	31	233	Grady County	
15,101	8,771	6,078	38	54	10	15	135	Greene County	
643,286	354,316	184,122	1,535	84,763	343	2,489	15,718	Gwinnett County	
37,708	34,621	1,412	81	955	47	34	558	Habersham County	
132,778	114,300	12,757	372	3,181	57	249	1,862	Hall County	
9,290	2,212	6,959	21	47	1	0	50	Hancock County	
28,462	26,516	1,342	63	139	2	21	379	Haralson County	
31,152	24,848	5,457	100	280	17	45	405	Harris County	

Table 4.

**Race and Hispanic or Latino Origin: 2010—Con.**

[For information on confidentiality protection, nonsampling error, and definitions, see Selected Appendixes at &lt;www.census.gov/prod/cen2010/cph-1-a.pdf&gt;]

State County Place	Total population	Race							Two or More Races	Hispanic or Latino (of any race)
		One race								
		White	Black or African American	American Indian and Alaska Native	Asian	Native Hawaiian and Other Pacific Islander	Some Other Race			
<b>COUNTY—Con.</b>										
Hart County.....	25,213	19,515	4,710	29	218	0	422	319	786	
Heard County.....	11,834	10,284	1,159	36	56	3	91	205	223	
Henry County.....	203,922	112,201	75,277	555	5,968	129	4,815	4,977	11,813	
Houston County.....	139,900	88,626	39,998	475	3,403	185	3,360	3,853	8,515	
Irwin County.....	9,538	8,811	2,472	2	61	0	107	85	228	
Jackson County.....	60,485	52,496	4,103	124	1,033	13	1,649	1,067	3,736	
Jasper County.....	13,900	10,271	3,037	55	30	1	273	233	510	
Jeff Davis County.....	15,068	11,463	2,224	34	70	0	1,097	180	1,577	
Jefferson County.....	16,930	7,206	9,213	18	68	2	275	148	517	
Jenkins County.....	8,340	4,579	3,380	26	36	4	219	96	334	
Johnson County.....	9,980	6,301	3,489	19	22	3	65	81	186	
Jones County.....	28,669	20,989	7,008	63	187	3	103	316	315	
Lamar County.....	18,317	12,098	5,650	47	72	2	142	306	341	
Lanier County.....	10,078	7,118	2,390	53	103	3	175	236	461	
Laurens County.....	48,434	29,355	17,324	100	483	4	591	577	1,143	
Lee County.....	28,298	21,763	5,268	74	617	19	170	387	560	
Liberty County.....	63,453	29,881	26,805	358	1,247	392	1,810	2,960	6,159	
Lincoln County.....	7,996	5,257	2,570	28	32	1	33	75	98	
Long County.....	14,464	9,026	3,647	91	115	56	1,039	490	1,778	
Lowndes County.....	109,233	63,485	39,142	416	1,591	122	2,165	2,312	5,238	
Lumpkin County.....	29,966	28,277	340	177	138	27	464	543	1,344	
McDuffie County.....	21,875	12,518	8,706	65	76	15	191	304	475	
McIntosh County.....	14,333	8,811	5,149	53	45	10	88	177	227	
Macon County.....	14,740	5,177	8,933	40	195	20	230	145	527	
Madison County.....	28,120	24,634	2,355	74	178	1	527	351	1,139	
Marion County.....	8,742	5,254	2,856	44	78	13	358	139	570	
Meriwether County.....	21,992	12,741	8,605	77	141	2	164	262	347	
Miller County.....	6,125	4,266	1,720	15	28	0	25	71	93	
Mitchell County.....	23,498	11,264	11,219	77	122	10	575	231	1,028	
Monroe County.....	26,424	19,365	6,268	69	214	4	228	276	535	
Montgomery County.....	9,123	6,291	2,397	6	26	1	303	99	480	
Morgan County.....	17,868	12,984	4,208	54	106	0	285	231	494	
Murray County.....	39,628	35,320	245	159	116	25	3,133	630	5,154	
Muscooke County.....	189,885	87,870	86,403	731	4,128	431	4,554	5,768	12,110	
Newton County.....	99,958	53,754	40,878	232	906	37	2,068	2,083	4,635	
Oconee County.....	32,808	29,004	1,635	49	1,022	5	641	452	1,436	
Oglethorpe County.....	14,899	11,662	2,566	35	65	2	285	284	546	
Paulding County.....	142,324	110,517	24,321	427	1,271	67	2,434	3,287	7,264	
Peach County.....	27,695	13,383	12,715	67	223	8	874	425	1,890	
Pickens County.....	29,431	28,171	312	81	119	7	396	345	819	
Pierce County.....	18,758	16,293	1,666	80	59	12	389	259	887	
Pike County.....	17,869	15,606	1,837	55	56	1	73	241	193	
Polk County.....	41,475	31,974	5,190	115	281	36	3,120	759	4,885	
Pulaski County.....	12,010	7,679	3,824	40	105	5	234	123	465	
Putnam County.....	21,218	14,408	5,522	38	107	18	867	258	1,347	
Quitman County.....	2,513	1,290	1,204	4	2	0	2	11	34	
Rabun County.....	16,276	15,185	156	68	116	8	491	252	1,301	
Randolph County.....	7,719	2,827	4,769	5	23	0	35	60	119	
Richmond County.....	200,549	79,624	108,633	685	3,331	400	2,646	5,230	8,207	
Rockdale County.....	85,215	38,187	39,559	253	1,516	56	3,816	1,828	8,063	
Schley County.....	5,010	3,658	1,169	2	36	0	96	49	161	
Screven County.....	14,593	7,965	6,318	46	57	1	41	165	180	
Seminole County.....	8,729	5,594	2,916	12	35	0	85	87	204	
Spalding County.....	64,073	40,148	21,030	213	574	34	1,024	1,050	2,451	
Stephens County.....	26,175	22,286	2,845	77	178	15	257	517	633	
Stewart County.....	6,058	1,696	2,864	11	44	1	1,382	60	1,454	
Sumter County.....	32,819	13,852	17,001	106	421	21	1,040	378	1,717	
Talbot County.....	6,865	2,679	4,065	18	9	0	26	68	91	
Taliaferro County.....	1,717	640	1,024	2	11	0	16	24	35	
Tattnall County.....	25,520	15,991	7,465	87	99	17	1,527	334	2,502	
Taylor County.....	8,906	5,208	3,503	6	57	0	58	74	164	
Telfair County.....	16,500	9,398	6,017	26	96	4	674	285	2,026	
Terrell County.....	9,315	3,407	5,700	18	29	1	74	86	157	
Thomas County.....	44,720	26,645	16,497	196	311	7	519	545	1,275	
Tift County.....	40,118	24,645	11,618	85	512	8	2,622	628	4,037	
Toombs County.....	27,223	17,728	6,767	74	200	14	2,019	421	3,055	
Towns County.....	10,471	10,232	41	31	44	1	61	61	206	
Treutlen County.....	6,885	4,488	2,247	14	13	0	55	68	103	
Troup County.....	67,044	41,216	22,394	168	1,060	54	1,140	1,012	2,170	
Turner County.....	8,930	4,886	3,712	29	40	0	198	65	282	
Twiggs County.....	9,023	5,123	3,724	28	14	1	30	103	124	
Union County.....	21,356	20,668	99	72	75	4	184	254	519	
Upson County.....	27,153	18,693	7,590	76	127	9	323	335	588	

Table 4.

**Race and Hispanic or Latino Origin: 2010—Con.**

[For information on confidentiality protection, nonsampling error, and definitions, see Selected Appendixes at &lt;www.census.gov/prod/cen2010/cph-1-a.pdf&gt;]

Not Hispanic or Latino									State County Place
Total	One race						Two or More Races		
	White	Black or African American	American Indian and Alaska Native	Asian	Native Hawaiian and Other Pacific Islander	Some Other Race			
<b>COUNTY—Con.</b>									
24,427	19,213	4,691	28	211	0	21	263	Hart County	
11,611	10,190	1,152	32	56	2	4	175	Heard County	
192,109	107,083	74,056	482	5,902	110	504	3,972	Henry County	
131,385	84,703	39,535	392	3,360	96	210	3,089	Houston County	
9,310	6,719	2,459	2	61	0	6	63	Irwin County	
56,749	50,695	4,050	91	1,026	12	59	816	Jackson County	
13,390	10,095	3,030	40	30	1	18	176	Jasper County	
13,491	11,056	2,212	27	70	0	6	120	Jeff Davis County	
16,413	7,015	9,187	18	64	2	13	114	Jefferson County	
8,006	4,508	3,353	22	36	1	7	79	Jenkins County	
9,794	6,219	3,461	17	22	3	7	65	Johnson County	
28,354	20,830	6,977	61	186	2	25	273	Jones County	
17,976	11,943	5,621	34	68	2	22	286	Lamar County	
9,617	6,899	2,367	38	101	3	4	205	Lanier County	
47,291	28,920	17,268	87	478	4	41	493	Laurens County	
27,738	21,453	5,239	66	609	19	25	327	Lee County	
57,294	27,085	26,018	287	1,182	364	142	2,216	Liberty County	
7,898	5,201	2,562	27	32	1	9	66	Lincoln County	
12,686	8,491	3,541	76	110	51	32	385	Long County	
103,995	61,234	38,815	305	1,561	92	244	1,744	Lowndes County	
28,622	27,519	310	167	133	24	10	459	Lumpkin County	
21,400	12,310	8,661	56	74	15	23	261	McDuffie County	
14,106	8,716	5,132	46	45	5	14	148	McIntosh County	
14,213	4,961	8,902	19	190	18	5	118	Macon County	
26,981	24,106	2,320	63	173	0	32	287	Madison County	
8,172	5,100	2,837	40	77	13	6	99	Marion County	
21,645	12,606	8,583	67	141	2	18	228	Meriwether County	
6,032	4,237	1,697	14	23	0	0	61	Miller County	
22,470	10,894	11,185	60	120	4	18	189	Mitchell County	
25,889	19,101	6,249	64	209	4	14	248	Monroe County	
8,643	6,144	2,372	6	26	1	4	90	Montgomery County	
17,374	12,814	4,199	45	106	0	17	193	Morgan County	
34,474	33,666	212	94	110	1	15	376	Murray County	
177,775	82,890	85,119	599	4,061	378	432	4,296	Muscogee County	
95,323	51,995	40,371	199	881	34	169	1,674	Newton County	
31,372	28,306	1,610	31	1,016	4	35	370	Oconee County	
14,353	11,429	2,557	33	65	2	18	249	Oglethorpe County	
135,060	106,739	23,810	353	1,237	58	280	2,583	Paulding County	
25,805	12,499	12,647	59	222	8	26	344	Peach County	
28,612	27,802	297	69	118	5	13	308	Pickens County	
17,871	15,860	1,646	70	58	12	10	215	Pierce County	
17,676	15,506	1,825	52	55	1	15	222	Pike County	
36,590	30,492	5,150	73	270	16	53	536	Polk County	
11,545	7,494	3,808	30	103	2	18	90	Pulaski County	
19,871	14,024	5,497	27	107	9	23	184	Putnam County	
2,479	1,265	1,198	3	2	0	0	11	Quitman County	
14,975	14,468	144	53	114	7	10	179	Rabun County	
7,600	2,781	4,747	5	22	0	4	41	Randolph County	
192,342	76,236	107,365	570	3,278	374	310	4,209	Richmond County	
77,152	34,826	38,996	179	1,498	52	230	1,371	Rockdale County	
4,849	3,612	1,167	2	36	0	0	32	Schley County	
14,413	7,898	6,283	33	56	1	3	139	Screven County	
8,525	5,516	2,887	12	33	0	10	67	Seminole County	
61,622	38,986	20,937	153	567	30	79	870	Spalding County	
25,542	22,006	2,821	68	175	13	32	427	Stephens County	
4,604	1,655	2,833	11	44	1	9	51	Stewart County	
31,102	13,413	16,894	95	418	9	12	261	Sumter County	
6,774	2,639	4,039	18	9	0	3	66	Talbot County	
1,682	625	1,024	2	8	0	0	23	Taliaferro County	
23,018	15,196	7,424	54	99	11	16	218	Tattnall County	
8,742	5,123	3,485	5	57	0	4	68	Taylor County	
14,474	8,429	5,830	8	90	4	3	110	Telfair County	
9,158	3,366	5,683	14	29	0	3	63	Terrell County	
43,445	26,081	16,416	166	306	7	49	420	Thomas County	
36,081	23,555	11,549	72	507	8	33	357	Tift County	
24,168	16,887	6,716	37	199	14	42	273	Toombs County	
10,265	10,102	39	30	43	0	1	50	Towns County	
6,782	4,466	2,239	10	13	0	2	52	Treutlen County	
64,874	40,408	22,319	134	1,054	21	85	553	Troup County	
8,648	4,820	3,697	19	40	0	22	50	Turner County	
8,899	5,059	3,703	27	14	1	6	89	Twiggs County	
20,837	20,345	95	66	75	4	13	239	Union County	
26,565	18,522	7,544	61	124	3	19	292	Upson County	

Table 4.

**Race and Hispanic or Latino Origin: 2010—Con.**

[For information on confidentiality protection, nonsampling error, and definitions, see Selected Appendixes at &lt;www.census.gov/prod/cen2010/cph-1-a.pdf&gt;]

State County Place	Total population	Race							Two or More Races	Hispanic or Latino (of any race)
		One race								
		White	Black or African American	American Indian and Alaska Native	Asian	Native Hawaiian and Other Pacific Islander	Some Other Race			
<b>COUNTY—Con.</b>										
Walker County.....	68,756	63,918	2,829	182	297	30	421	1,079	1,113	
Walton County.....	83,768	67,057	13,103	222	956	48	1,131	1,251	2,683	
Ware County.....	36,312	24,103	10,721	120	279	13	543	533	1,207	
Warren County.....	5,834	2,152	3,602	10	22	0	12	36	54	
Washington County.....	21,187	9,531	11,173	25	104	1	143	210	407	
Wayne County.....	30,099	22,558	5,996	127	161	6	649	602	1,719	
Webster County.....	2,799	1,512	1,185	0	7	0	66	29	98	
Wheeler County.....	7,421	4,552	2,614	6	16	2	174	57	356	
White County.....	27,144	25,824	457	131	124	9	230	369	647	
Whitfield County.....	102,599	78,623	3,845	658	1,330	70	15,429	2,644	32,471	
Wilcox County.....	9,255	5,706	3,252	16	42	1	149	89	338	
Wilkes County.....	10,593	5,616	4,535	18	52	1	217	154	361	
Wilkinson County.....	9,563	5,598	3,672	29	31	1	127	105	214	
Worth County.....	21,679	15,232	5,978	58	74	6	98	233	335	
<b>PLACE</b>										
Abbeville city, Wilcox County.....	2,908	1,191	1,624	3	14	0	27	49	153	
Acworth city, Cobb County.....	20,425	12,758	5,232	65	706	13	1,020	631	2,542	
Adairsville city, Bartow County.....	4,648	3,765	643	16	36	1	116	71	249	
Adel city, Cook County.....	5,334	2,500	2,419	9	56	0	274	76	419	
Adrian city.....	664	406	213	4	2	0	23	16	33	
Emanuel County (part).....	270	197	56	4	1	0	9	3	16	
Johnson County (part).....	394	209	157	0	1	0	14	13	17	
Ailey city, Montgomery County.....	432	272	148	0	1	0	8	3	16	
Alamo town, Wheeler County.....	2,797	1,145	1,613	0	3	0	29	7	121	
Alapaha town, Berrien County.....	668	242	411	1	1	0	10	3	23	
Albany city, Dougherty County.....	77,434	19,549	55,456	145	636	89	678	881	1,596	
Aldora town, Lamar County.....	103	85	10	2	0	0	6	0	7	
Allenhurst city, Liberty County.....	695	333	306	0	16	7	9	24	40	
Allentown city.....	169	112	49	0	0	0	1	7	5	
Bleckley County (part).....	0	0	0	0	0	0	0	0	0	
Laurens County (part).....	0	0	0	0	0	0	0	0	0	
Twiggs County (part).....	59	18	41	0	0	0	0	0	0	
Wilkinson County (part).....	110	94	8	0	0	0	1	7	5	
Alma city, Bacon County.....	3,466	1,826	1,405	3	25	4	141	62	249	
Alpharetta city, Fulton County.....	57,551	40,310	6,245	111	7,690	29	1,618	1,548	4,892	
Alston town, Montgomery County.....	159	134	20	0	0	0	2	3	2	
Alto town.....	1,172	677	27	4	41	0	394	29	511	
Banks County (part).....	516	287	7	0	0	0	217	5	295	
Habersham County (part).....	656	390	20	4	41	0	177	24	216	
Ambrose city, Coffee County.....	380	249	64	1	0	2	59	5	95	
Americus city, Sumter County.....	17,041	5,219	10,818	53	302	3	441	205	786	
Andersonville city, Sumter County.....	255	155	90	4	0	0	2	4	8	
Arabi town, Crisp County.....	586	448	134	0	0	0	0	4	1	
Aragon city, Polk County.....	1,249	1,105	69	6	7	0	31	31	63	
Arcade city, Jackson County.....	1,786	1,587	131	6	20	0	9	33	43	
Argyle town, Clinch County.....	212	110	94	0	0	0	6	2	8	
Arlington city.....	1,479	321	1,126	3	0	0	22	7	24	
Calhoun County (part).....	1,075	255	796	2	0	0	16	6	18	
Early County (part).....	404	66	330	1	0	0	6	1	6	
Arnoldsville city, Oglethorpe County.....	357	308	26	2	10	0	2	9	11	
Ashburn city, Turner County.....	4,152	1,265	2,717	9	25	0	92	44	134	
Athens-Clarke County unified government, Clarke County.....	116,714	72,238	30,988	247	4,869	84	5,763	2,525	12,192	
Athens-Clarke County unified government (balance).....	115,452	71,294	30,733	244	4,865	84	5,719	2,513	12,129	
Bogart town (part).....	140	121	10	0	0	0	4	5	4	
Winterville city.....	1,122	823	245	3	4	0	40	7	59	
Atlanta city.....	420,003	161,115	226,894	988	13,188	132	9,317	8,369	21,815	
DeKalb County (part).....	28,292	15,521	11,295	53	502	9	286	626	938	
Fulton County (part).....	391,711	145,594	215,599	935	12,686	123	9,031	7,743	20,877	
Attapulgus city, Decatur County.....	449	184	219	3	4	0	35	4	69	
Auburn city.....	6,887	5,875	336	26	282	2	224	142	528	
Barrow County (part).....	6,678	5,688	327	22	282	2	215	142	516	
Gwinnett County (part).....	209	187	9	4	0	0	9	0	12	

Table 4.

**Race and Hispanic or Latino Origin: 2010—Con.**

[For information on confidentiality protection, nonsampling error, and definitions, see Selected Appendixes at &lt;www.census.gov/prod/cen2010/cph-1-a.pdf&gt;]

Not Hispanic or Latino									State County Place
Total	One race						Two or More Races		
	White	Black or African American	American Indian and Alaska Native	Asian	Native Hawaiian and Other Pacific Islander	Some Other Race			
<b>COUNTY—Con.</b>									
67,643	63,343	2,809	170	291	30	53	947	Walker County	
81,085	65,677	12,993	194	947	38	159	1,077	Walton County	
35,105	23,583	10,662	97	278	7	35	443	Ware County	
5,780	2,133	3,584	9	21	0	2	31	Warren County	
20,780	9,339	11,124	19	104	1	26	167	Washington County	
28,380	21,749	5,928	82	160	6	12	443	Wayne County	
2,701	1,492	1,177	0	7	0	1	24	Webster County	
7,065	4,405	2,582	6	16	0	2	54	Wheeler County	
26,497	25,453	454	120	124	9	12	325	White County	
70,128	63,818	3,631	180	1,292	29	96	1,082	Whitfield County	
8,917	5,544	3,233	15	41	1	12	71	Wilcox County	
10,232	5,495	4,516	14	48	1	14	144	Wilkes County	
9,349	5,529	3,664	20	31	1	14	90	Wilkinson County	
21,344	15,044	5,951	48	74	4	12	211	Worth County	
<b>PLACE</b>									
2,755	1,087	1,607	2	14	0	6	39	Abbeville city, Wilcox County	
17,883	11,503	5,093	43	694	9	91	450	Acworth city, Cobb County	
4,399	3,648	638	13	36	1	6	57	Adairsville city, Bartow County	
4,915	2,395	2,407	9	56	0	0	48	Adel city, Cook County	
631	404	213	0	2	0	1	11	Adrian city	
254	195	56	0	1	0	0	2	Emanuel County (part)	
377	209	157	0	1	0	1	9	Johnson County (part)	
416	265	147	0	1	0	0	3	Ailey city, Montgomery County	
2,676	1,077	1,587	0	3	0	2	7	Alamo town, Wheeler County	
645	233	407	1	1	0	0	3	Alapaha town, Berrien County	
75,838	19,020	55,210	131	622	42	76	737	Albany city, Dougherty County	
96	84	10	2	0	0	0	0	Aldora town, Lamar County	
655	314	299	0	16	7	0	19	Allenhurst city, Liberty County	
164	111	49	0	0	0	0	4	Allentown city	
0	0	0	0	0	0	0	0	Bleckley County (part)	
0	0	0	0	0	0	0	0	Laurens County (part)	
59	18	41	0	0	0	0	0	Twiggs County (part)	
105	93	8	0	0	0	0	4	Wilkinson County (part)	
3,217	1,725	1,401	3	22	4	5	57	Alma city, Bacon County	
52,659	37,391	6,099	70	7,678	28	214	1,179	Alpharetta city, Fulton County	
157	134	20	0	0	0	0	3	Alston town, Montgomery County	
661	571	21	4	41	0	0	24	Alto town	
221	212	7	0	0	0	0	2	Banks County (part)	
440	359	14	4	41	0	0	22	Habersham County (part)	
285	216	64	1	0	0	0	4	Ambrose city, Coffee County	
16,255	5,006	10,752	46	302	3	9	137	Americus city, Sumter County	
247	155	89	3	0	0	0	0	Andersonville city, Sumter County	
585	447	134	0	0	0	0	4	Arabi town, Crisp County	
1,186	1,076	69	2	7	0	3	29	Aragon city, Polk County	
1,743	1,560	130	5	20	0	0	28	Arcade city, Jackson County	
204	110	92	0	0	0	0	2	Argyle town, Clinch County	
1,455	321	1,125	3	0	0	1	5	Arlington city	
1,057	255	795	2	0	0	1	4	Calhoun County (part)	
398	66	330	1	0	0	0	1	Early County (part)	
346	301	26	2	10	0	2	5	Arnoldsville city, Oglethorpe County	
4,018	1,234	2,706	9	25	0	10	34	Ashburn city, Turner County	
104,522	66,674	30,695	141	4,811	48	270	1,883	Athens-Clarke County unified government, Clarke County	
103,323	65,747	30,441	138	4,807	48	270	1,872	Athens-Clarke County unified government (balance)	
136	121	10	0	0	0	0	5	Bogart town (part)	
1,063	806	244	3	4	0	0	6	Winterville city	
998,188	152,377	224,316	754	13,098	115	739	6,789	Atlanta city	
27,354	15,011	11,201	40	498	8	55	541	DeKalb County (part)	
370,834	137,366	213,115	714	12,600	107	684	6,248	Fulton County (part)	
380	153	219	3	4	0	0	1	Attapulgus city, Decatur County	
6,359	5,598	334	17	280	2	18	110	Auburn city	
6,162	5,414	325	13	280	2	18	110	Barrow County (part)	
197	184	9	4	0	0	0	0	Gwinnett County (part)	

Table 4.

**Race and Hispanic or Latino Origin: 2010—Con.**

[For information on confidentiality protection, nonsampling error, and definitions, see Selected Appendixes at &lt;www.census.gov/prod/cen2010/cph-1-a.pdf&gt;]

State County Place	Total population	Race							Two or More Races	Hispanic or Latino (of any race)
		One race								
		White	Black or African American	American Indian and Alaska Native	Asian	Native Hawaiian and Other Pacific Islander	Some Other Race			
<b>PLACE—Con.</b>										
Augusta-Richmond County consolidated government, Richmond County.....	200,549	79,624	108,633	685	3,331	400	2,646	5,230	8,207	
Augusta-Richmond County consolidated government (balance).....	195,844	76,573	107,182	672	3,312	396	2,615	5,094	8,053	
Blythe city (part).....	694	562	98	3	4	0	8	19	30	
Hephzibah city.....	4,011	2,489	1,353	10	15	4	23	117	124	
Austell city.....	6,581	2,171	3,648	16	100	9	445	192	782	
Cobb County (part).....	6,541	2,163	3,623	16	100	2	445	192	778	
Douglas County (part).....	40	8	25	0	0	7	0	0	4	
Avalon town, Stephens County.....	213	179	22	1	0	5	0	6	2	
Avera city, Jefferson County.....	246	224	17	0	0	0	0	5	0	
Avondale Estates city, DeKalb County.....	2,960	2,394	428	3	57	2	16	60	64	
Baconton city, Mitchell County.....	915	350	534	2	6	0	3	20	10	
Bainbridge city, Decatur County.....	12,697	5,215	6,945	32	96	0	239	170	521	
Baldwin city.....	3,279	2,402	114	55	93	6	550	59	1,227	
Banks County (part).....	741	638	8	0	18	0	70	7	114	
Habersham County (part).....	2,538	1,764	106	55	75	6	480	52	1,113	
Ball Ground city, Cherokee County.....	1,433	1,381	12	1	6	0	16	17	23	
Barnesville city, Lamar County.....	6,755	2,735	3,812	11	23	1	42	131	111	
Bartow town, Jefferson County.....	286	118	167	0	0	0	0	1	1	
Barwick city.....	386	181	186	3	1	0	13	2	15	
Brooks County (part).....	146	119	12	1	1	0	12	1	12	
Thomas County (part).....	240	62	174	2	0	0	1	1	3	
Baxley city, Appling County.....	4,400	2,442	1,577	9	59	12	248	53	466	
Bellville city, Evans County.....	123	113	9	0	0	0	1	0	2	
Belvedere Park CDP, DeKalb County.....	15,152	2,912	11,557	40	122	3	215	303	523	
Berkeley Lake city, Gwinnett County.....	1,574	1,189	89	2	225	0	20	49	56	
Berlin city, Colquitt County.....	551	349	89	6	1	0	95	11	127	
Bethlehem town, Barrow County.....	601	500	49	2	13	0	21	16	41	
Between town, Walton County.....	296	269	22	0	0	0	4	1	10	
Bishop town, Oconee County.....	224	209	8	0	5	0	1	1	7	
Blackshear city, Pierce County.....	3,445	2,585	711	21	24	0	47	57	110	
Blairsville city, Union County.....	652	593	30	4	1	0	14	10	30	
Blakely city, Early County.....	5,068	1,704	3,252	15	26	1	26	44	102	
Bloomington city, Chatham County.....	2,713	2,378	206	8	38	0	47	36	128	
Blue Ridge city, Fannin County.....	1,290	1,216	15	3	6	0	37	13	58	
Bluffton town, Clay County.....	103	85	15	0	0	0	0	3	2	
Blythe city.....	721	585	101	3	4	0	8	20	31	
Burke County (part).....	27	23	3	0	0	0	0	1	1	
Richmond County (part).....	694	562	98	3	4	0	8	19	30	
Bogart town.....	1,034	888	69	2	25	0	32	18	81	
Clarke County (part).....	140	121	10	0	0	0	4	5	4	
Oconee County (part).....	894	767	59	2	25	0	28	13	77	
Bonanza CDP, Clayton County.....	3,135	712	2,134	13	72	0	151	53	333	
Boston city, Thomas County.....	1,315	433	859	6	0	0	5	12	27	
Bostwick city, Morgan County.....	365	303	46	0	0	0	1	15	8	
Bowdon city, Carroll County.....	2,040	1,470	476	7	8	0	31	48	66	
Bowersville town, Hart County.....	465	339	95	1	0	0	13	17	22	
Bowman city, Elbert County.....	862	615	230	0	2	0	10	5	29	
Boykin CDP, Miller County.....	143	110	30	0	0	0	0	3	3	
Braselton town.....	7,511	6,228	662	27	291	0	153	150	619	
Barrow County (part).....	1,085	846	121	4	100	0	4	10	87	
Gwinnett County (part).....	2,973	2,482	314	7	62	0	48	60	180	
Hall County (part).....	1,690	1,443	106	13	57	0	37	34	120	
Jackson County (part).....	1,763	1,457	121	3	72	0	64	46	232	
Braswell town.....	379	345	26	0	0	0	2	6	10	
Paulding County (part).....	240	220	16	0	0	0	0	4	2	
Polk County (part).....	139	125	10	0	0	0	2	2	8	
Bremen city.....	6,227	5,550	486	12	55	0	27	97	109	
Carroll County (part).....	45	43	0	1	0	0	0	1	0	
Haralson County (part).....	6,182	5,507	486	11	55	0	27	96	109	
Brinson town, Decatur County.....	215	156	56	0	0	0	2	1	10	
Bronwood town, Terrell County.....	225	64	155	4	0	0	0	2	8	
Brooklet city, Bulloch County.....	1,395	1,187	160	6	4	0	5	33	23	
Brooks town, Fayette County.....	524	504	3	1	3	0	9	4	20	
Broxton city, Coffee County.....	1,189	609	506	2	6	0	48	18	113	

Table 4.

**Race and Hispanic or Latino Origin: 2010—Con.**

[For information on confidentiality protection, nonsampling error, and definitions, see Selected Appendixes at &lt;www.census.gov/prod/cen2010/cph-1-a.pdf&gt;]

Not Hispanic or Latino									State County Place
Total	One race						Two or More Races		
	White	Black or African American	American Indian and Alaska Native	Asian	Native Hawaiian and Other Pacific Islander	Some Other Race			
									<b>PLACE—Con.</b>
192,342	76,236	107,365	570	3,278	374	310	4,209	Augusta-Richmond County consolidated government, Richmond County	
187,791	73,277	105,921	557	3,259	370	305	4,102	Augusta-Richmond County consolidated government (balance)	
664	544	98	3	4	0	1	14	Blythe city (part)	
3,887	2,415	1,346	10	15	4	4	93	Hephzibah city	
5,799	1,932	3,593	13	96	9	22	134	Austell city	
5,763	1,928	3,568	13	96	2	22	134	Cobb County (part)	
36	4	25	0	0	7	0	0	Douglas County (part)	
211	177	22	1	0	5	0	6	Avalon town, Stephens County	
246	224	17	0	0	0	0	5	Avera city, Jefferson County	
2,896	2,348	422	3	56	2	9	56	Avondale Estates city, DeKalb County	
905	347	533	2	6	0	0	17	Baconton city, Mitchell County	
12,176	5,029	6,904	14	91	0	13	125	Bainbridge city, Decatur County	
2,052	1,810	98	3	93	4	1	43	Baldwin city	
627	600	4	0	18	0	0	5	Banks County (part)	
1,425	1,210	94	3	75	4	1	38	Habersham County (part)	
1,410	1,372	12	1	6	0	2	17	Ball Ground city, Cherokee County	
6,644	2,691	3,795	7	21	1	4	125	Barnesville city, Lamar County	
285	118	167	0	0	0	0	0	Bartow town, Jefferson County	
371	179	186	3	1	0	0	2	Barwick city	
134	119	12	1	1	0	0	0	Brooks County (part)	
237	60	174	2	0	0	0	1	Thomas County (part)	
3,934	2,275	1,554	6	59	0	3	37	Baxley city, Appling County	
121	112	9	0	0	0	0	0	Bellville city, Evans County	
14,629	2,744	11,454	36	120	3	32	240	Belvedere Park CDP, DeKalb County	
1,518	1,158	89	1	225	0	1	44	Berkeley Lake city, Gwinnett County	
424	329	89	1	1	0	0	4	Berlin city, Colquitt County	
560	489	49	2	13	0	0	7	Bethlehem town, Barrow County	
286	264	21	0	0	0	0	1	Between town, Walton County	
217	203	8	0	5	0	0	1	Bishop town, Oconee County	
3,335	2,540	695	21	24	0	1	54	Blackshear city, Pierce County	
622	577	30	4	1	0	0	10	Blairsville city, Union County	
4,966	1,658	3,236	10	26	1	0	35	Blakely city, Early County	
2,585	2,296	198	8	38	0	13	32	Bloomingdale city, Chatham County	
1,232	1,188	15	2	6	0	9	12	Blue Ridge city, Fannin County	
101	83	15	0	0	0	0	3	Bluffton town, Clay County	
690	567	101	3	4	0	1	14	Blythe city	
26	23	3	0	0	0	0	0	Burke County (part)	
664	544	98	3	4	0	1	14	Richmond County (part)	
953	846	68	1	25	0	0	13	Bogart town	
136	121	10	0	0	0	0	5	Clarke County (part)	
817	725	58	1	25	0	0	8	Oconee County (part)	
2,802	594	2,085	10	72	0	0	41	Bonanza CDP, Clayton County	
1,288	426	854	6	0	0	0	2	Boston city, Thomas County	
357	301	46	0	0	0	0	10	Bostwick city, Morgan County	
1,974	1,431	475	7	8	0	9	44	Bowdon city, Carroll County	
443	334	93	1	0	0	1	14	Bowersville town, Hart County	
833	604	221	0	2	0	1	5	Bowman city, Elbert County	
140	107	30	0	0	0	0	3	Boykin CDP, Miller County	
6,892	5,818	649	13	280	0	14	118	Braselton town	
998	774	116	1	99	0	0	8	Barrow County (part)	
2,793	2,373	312	4	55	0	2	47	Gwinnett County (part)	
1,570	1,373	103	5	57	0	8	24	Hall County (part)	
1,531	1,298	118	3	69	0	4	39	Jackson County (part)	
369	337	26	0	0	0	2	4	Braswell town	
238	218	16	0	0	0	0	4	Paulding County (part)	
131	119	10	0	0	0	2	0	Polk County (part)	
6,118	5,477	478	11	55	0	2	95	Bremen city	
45	43	0	1	0	0	0	1	Carroll County (part)	
6,073	5,434	478	10	55	0	2	94	Haralson County (part)	
205	149	56	0	0	0	0	0	Brinson town, Decatur County	
217	62	155	0	0	0	0	0	Bronwood town, Terrell County	
1,372	1,176	160	6	4	0	0	26	Brooklet city, Bulloch County	
504	493	3	1	3	0	0	4	Brooks town, Fayette County	
1,076	558	499	2	6	0	0	11	Broxton city, Coffee County	

Table 4.

**Race and Hispanic or Latino Origin: 2010—Con.**

[For information on confidentiality protection, nonsampling error, and definitions, see Selected Appendixes at &lt;www.census.gov/prod/cen2010/cph-1-a.pdf&gt;]

State County Place	Total population	Race							Two or More Races	Hispanic or Latino (of any race)
		One race								
		White	Black or African American	American Indian and Alaska Native	Asian	Native Hawaiian and Other Pacific Islander	Some Other Race			
<b>PLACE—Con.</b>										
Brunswick city, Glynn County.....	15,383	4,823	9,111	53	87	12	990	307	1,733	
Buchanan city, Haralson County.....	1,104	972	88	2	4	0	18	20	35	
Buckhead town, Morgan County.....	171	133	37	0	0	0	0	1	2	
Buena Vista city, Marion County.....	2,173	417	1,424	14	8	0	267	43	368	
Buford city.....	12,225	8,049	1,684	35	351	4	1,798	304	3,122	
Gwinnett County (part).....	11,279	7,298	1,603	35	265	4	1,785	289	3,090	
Hall County (part).....	946	751	81	0	86	0	13	15	32	
Butler city, Taylor County.....	1,972	923	1,014	0	15	0	5	15	40	
Byromville town, Dooly County.....	546	242	269	0	1	0	33	1	76	
Byron city.....	4,512	2,951	1,310	8	80	2	89	72	174	
Houston County (part).....	0	0	0	0	0	0	0	0	0	
Peach County (part).....	4,512	2,951	1,310	8	80	2	89	72	174	
Cadwell town, Laurens County.....	528	370	154	0	0	0	3	1	11	
Cairo city, Grady County.....	9,607	3,894	4,627	56	64	14	753	199	1,384	
Calhoun city, Gordon County.....	15,650	11,472	1,063	82	273	39	2,270	451	3,910	
Calvary CDP, Grady County.....	161	127	14	1	0	0	17	2	21	
Camak town, Warren County.....	138	67	69	0	0	0	0	2	2	
Camilla city, Mitchell County.....	5,360	1,336	3,707	14	47	0	212	44	249	
Candler-McAfee CDP, DeKalb County.....	23,025	1,463	21,030	63	47	7	119	296	303	
Canon city.....	804	727	23	6	8	0	19	21	53	
Franklin County (part).....	761	686	23	6	6	0	19	21	53	
Hart County (part).....	43	41	0	0	2	0	0	0	0	
Canoochee CDP, Emanuel County.....	71	54	16	0	1	0	0	0	0	
Canton city, Cherokee County.....	22,958	17,354	2,045	182	309	55	2,353	660	5,156	
Carl town, Barrow County.....	255	217	18	1	11	0	2	6	10	
Carlton city, Madison County.....	260	202	53	2	2	0	0	1	3	
Carnesville city, Franklin County.....	577	475	85	0	4	0	10	3	12	
Carrollton city, Carroll County.....	24,388	14,249	7,773	101	346	9	1,233	677	2,633	
Cartersville city, Bartow County.....	19,731	13,979	3,648	77	206	43	1,244	534	2,505	
Cave Spring city, Floyd County.....	1,200	1,016	155	0	7	2	8	12	24	
Cecil city, Cook County.....	286	143	124	0	6	0	8	5	13	
Cedar Springs CDP, Early County.....	74	67	6	1	0	0	0	0	1	
Cedartown city, Polk County.....	9,750	5,512	1,829	44	98	23	2,024	220	3,026	
Centerville city, Houston County.....	7,148	5,063	1,419	38	293	2	138	195	422	
Centralhatchee town, Heard County.....	408	349	39	7	1	0	0	12	0	
Chamblee city, DeKalb County.....	9,892	4,465	697	206	795	3	3,316	410	5,782	
Chatsworth city, Murray County.....	4,299	3,638	41	22	25	5	475	93	825	
Chattahoochee Hills city, Fulton County.....	2,378	1,632	665	5	7	0	45	24	132	
Chattanooga Valley CDP, Walker County.....	3,846	3,710	36	18	12	1	25	44	63	
Chauncey city, Dodge County.....	342	222	116	0	0	0	0	4	12	
Cherry Log CDP, Gilmer County.....	119	118	0	0	0	0	0	1	0	
Chester town, Dodge County.....	1,596	652	923	1	3	1	8	8	58	
Chickamauga city, Walker County.....	3,101	2,974	22	4	18	0	16	67	35	
Clarksville city, Habersham County.....	1,733	1,565	84	4	19	1	32	28	96	
Clarkston city, DeKalb County.....	7,554	1,027	4,413	12	1,632	3	157	310	211	
Claxton city, Evans County.....	2,746	1,319	1,153	1	27	0	209	37	263	
Clayton city, Rabun County.....	2,047	1,743	31	11	14	0	182	66	425	
Clermont town, Hall County.....	875	845	6	2	0	4	10	8	18	
Cleveland city, White County.....	3,410	2,993	236	21	35	0	45	80	149	
Climax city, Decatur County.....	280	175	99	1	1	0	4	0	4	
Cobbtown city, Tattall County.....	351	312	20	4	0	0	9	6	14	
Cochran city, Bleckley County.....	5,150	2,480	2,498	3	83	2	27	57	94	
Cohutta city, Whitfield County.....	661	633	15	2	4	0	4	3	13	
Colbert city, Madison County.....	592	544	40	1	1	0	2	4	12	
Coleman CDP, Randolph County.....	127	41	83	0	0	0	3	0	3	
College Park city.....	13,942	1,814	11,073	56	126	5	584	284	963	
Clayton County (part).....	1,272	95	1,044	8	6	0	93	26	187	
Fulton County (part).....	12,670	1,719	10,029	48	120	5	491	258	776	
Collins city, Tattall County.....	584	340	222	0	0	0	16	6	19	
Colquitt city, Miller County.....	1,992	1,016	928	3	20	0	5	20	39	
Columbus city, Muscogee County.....	189,885	87,870	86,403	731	4,128	431	4,554	5,768	12,110	
Comer city, Madison County.....	1,126	884	193	7	24	0	6	12	15	
Commerce city, Jackson County.....	6,544	5,174	881	29	71	2	253	134	503	
Concord city, Pike County.....	375	305	59	1	0	0	3	7	5	
Conley CDP, Clayton County.....	6,228	1,228	3,590	24	203	2	1,052	129	1,481	
Conyers city, Rockdale County.....	15,195	4,539	8,598	46	213	17	1,432	350	2,475	
Coolidge city, Thomas County.....	525	249	227	2	8	0	20	19	25	



Table 4.

**Race and Hispanic or Latino Origin: 2010—Con.**

[For information on confidentiality protection, nonsampling error, and definitions, see Selected Appendixes at &lt;www.census.gov/prod/cen2010/cph-1-a.pdf&gt;]

Not Hispanic or Latino									State County Place
Total	One race						Two or More Races		
	White	Black or African American	American Indian and Alaska Native	Asian	Native Hawaiian and Other Pacific Islander	Some Other Race			
<b>PLACE—Con.</b>									
13,650	4,233	9,053	19	77	10	31	227	Brunswick city, Glynn County	
1,069	960	88	2	4	0	0	15	Buchanan city, Haralson County	
169	132	37	0	0	0	0	0	Buckhead town, Morgan County	
1,805	346	1,415	12	8	0	0	24	Buena Vista city, Marion County	
9,103	6,904	1,637	15	347	2	18	180	Buford city	
8,189	6,169	1,556	15	261	2	16	170	Gwinnett County (part)	
914	735	81	0	86	0	2	10	Hall County (part)	
1,932	900	1,004	0	15	0	0	13	Butler city, Taylor County	
470	199	269	0	1	0	0	1	Byromville town, Dooley County	
4,338	2,876	1,300	6	80	2	13	61	Byron city	
0	0	0	0	0	0	0	0	Houston County (part)	
4,338	2,876	1,300	6	80	2	13	61	Peach County (part)	
517	363	153	0	0	0	0	1	Cadwell town, Laurens County	
8,223	3,416	4,601	27	52	10	19	98	Cairo city, Grady County	
11,740	10,127	1,035	45	261	24	20	228	Calhoun city, Gordon County	
140	123	14	1	0	0	0	2	Calvary CDP, Grady County	
136	65	69	0	0	0	0	2	Camak town, Warren County	
5,111	1,307	3,698	11	46	0	7	42	Camilla city, Mitchell County	
22,722	1,399	20,926	59	47	6	26	259	Candler-McAfee CDP, DeKalb County	
751	705	19	0	8	0	0	19	Canon city	
708	664	19	0	6	0	0	19	Franklin County (part)	
43	41	0	0	2	0	0	0	Hart County (part)	
71	54	16	0	1	0	0	0	Canoochee CDP, Emanuel County	
17,802	14,913	1,991	74	298	21	70	435	Canton city, Cherokee County	
245	211	18	1	11	0	0	4	Carl town, Barrow County	
257	201	53	2	0	0	0	1	Carlton city, Madison County	
565	473	85	0	4	0	0	3	Carnesville city, Franklin County	
21,755	13,143	7,668	57	337	6	63	481	Carrollton city, Carroll County	
17,226	13,003	3,592	45	196	42	19	329	Cartersville city, Bartow County	
1,176	1,004	151	0	7	2	1	11	Cave Spring city, Floyd County	
273	141	124	0	6	0	0	2	Cecil city, Cook County	
73	66	6	1	0	0	0	0	Cedar Springs CDP, Early County	
6,724	4,629	1,817	25	98	10	15	130	Cedartown city, Polk County	
6,726	4,819	1,407	38	292	1	13	156	Centerville city, Houston County	
408	349	39	7	1	0	0	12	Centralhatchee town, Heard County	
4,110	2,587	617	15	781	3	20	87	Chamblee city, DeKalb County	
3,474	3,357	37	8	24	0	0	48	Chatsworth city, Murray County	
2,246	1,562	652	5	3	0	2	22	Chattahoochee Hills city, Fulton County	
3,783	3,678	36	18	11	1	0	39	Chattanooga Valley CDP, Walker County	
330	211	116	0	0	0	0	0	Chauncey city, Dodge County	
119	118	0	0	0	0	0	1	Cherry Log CDP, Gilmer County	
1,538	606	919	1	3	1	0	8	Chester town, Dodge County	
3,066	2,966	22	3	18	0	1	56	Chickamauga city, Walker County	
1,637	1,510	84	3	19	1	0	20	Clarksville city, Habersham County	
7,343	990	4,373	11	1,617	3	54	295	Clarkston city, DeKalb County	
2,483	1,275	1,144	1	27	0	4	32	Claxton city, Evans County	
1,622	1,525	28	11	14	0	6	38	Clayton city, Rabun County	
857	837	6	2	0	4	0	8	Clermont town, Hall County	
3,261	2,897	235	18	35	0	4	72	Cleveland city, White County	
276	175	99	1	1	0	0	0	Climax city, Decatur County	
337	308	20	4	0	0	0	5	Cobbtown city, Tattall County	
5,056	2,438	2,479	3	82	2	0	52	Cochran city, Bleckley County	
648	628	15	2	0	0	0	3	Cohutta city, Whitfield County	
580	534	40	1	1	0	0	4	Colbert city, Madison County	
124	41	83	0	0	0	0	0	Coleman CDP, Randolph County	
12,979	1,612	10,950	36	121	4	30	226	College Park city	
1,085	41	1,027	1	6	0	0	10	Clayton County (part)	
11,894	1,571	9,923	35	115	4	30	216	Fulton County (part)	
565	338	222	0	0	0	0	5	Collins city, Tattall County	
1,953	1,003	914	3	20	0	0	13	Colquitt city, Miller County	
177,775	82,890	85,119	599	4,061	378	432	4,296	Columbus city, Muscogee County	
1,111	874	193	4	24	0	5	11	Comer city, Madison County	
6,041	4,977	875	12	70	2	0	105	Commerce city, Jackson County	
370	304	58	1	0	0	0	7	Concord city, Pike County	
4,747	888	3,556	7	200	2	11	83	Conley CDP, Clayton County	
12,720	3,699	8,474	32	210	16	55	234	Conyers city, Rockdale County	
500	246	225	2	8	0	0	19	Coolidge city, Thomas County	

Table 4.

**Race and Hispanic or Latino Origin: 2010—Con.**

[For information on confidentiality protection, nonsampling error, and definitions, see Selected Appendixes at &lt;www.census.gov/prod/cen2010/cph-1-a.pdf&gt;]

State County Place	Total population	Race							Hispanic or Latino (of any race)
		One race						Two or More Races	
		White	Black or African American	American Indian and Alaska Native	Asian	Native Hawaiian and Other Pacific Islander	Some Other Race		
<b>PLACE—Con.</b>									
Cordele city, Crisp County.....	11,147	3,228	7,419	13	140	1	220	126	369
Cornelia city, Habersham County.....	4,160	2,817	236	36	174	27	685	185	1,446
Country Club Estates CDP, Glynn County...	8,545	3,857	3,983	23	143	50	308	181	650
Covington city, Newton County.....	13,118	6,140	6,222	27	87	10	396	236	723
Crawford city, Oglethorpe County.....	832	529	267	0	8	0	2	26	16
Crawfordville city, Taliaferro County.....	534	200	319	1	4	0	0	10	8
Crooked Creek CDP, Putnam County.....	639	588	41	2	2	0	1	5	9
Culloden city, Monroe County.....	175	74	101	0	0	0	0	0	1
Cumming city, Forsyth County.....	5,430	4,157	158	28	77	4	915	91	1,707
Cusseta-Chattahoochee County unified government, Chattahoochee County.....	11,267	7,753	2,123	81	246	72	494	498	1,398
Cuthbert city, Randolph County.....	3,873	757	3,051	2	18	0	18	27	65
Dacula city, Gwinnett County.....	4,442	3,402	502	15	142	5	239	137	606
Dahlonega city, Lumpkin County.....	5,242	4,787	165	20	61	8	104	97	312
Daisy city, Evans County.....	129	103	22	0	0	0	4	0	4
Dallas city, Paulding County.....	11,544	7,056	3,598	41	152	5	343	349	826
Dalton city, Whitfield County.....	33,128	21,549	2,108	212	779	42	7,367	1,071	15,891
Damascus city, Early County.....	254	82	162	0	6	0	1	3	1
Danielsville city, Madison County.....	560	539	3	2	1	0	4	11	16
Danville town.....	238	145	93	0	0	0	0	0	6
Twiggs County (part).....	209	116	93	0	0	0	0	0	2
Wilkinson County (part).....	29	29	0	0	0	0	0	0	4
Darien city, McIntosh County.....	1,975	1,045	872	6	15	2	8	27	37
Dasher town, Lowndes County.....	912	781	75	4	4	0	20	28	42
Davisboro city, Washington County.....	2,010	731	1,236	0	9	0	24	10	141
Dawson city, Terrell County.....	4,540	852	3,556	3	20	0	56	53	99
Dawsonville city, Dawson County.....	2,536	2,398	43	2	15	1	38	39	119
Dearing town, McDuffie County.....	549	482	50	3	1	0	9	4	15
Decatur city, DeKalb County.....	19,335	14,215	3,910	45	564	9	121	471	612
Deenwood CDP, Ware County.....	2,146	1,749	310	4	26	0	17	40	33
Deepstep town, Washington County.....	131	130	0	0	1	0	0	0	0
Demorest city, Habersham County.....	1,823	1,607	59	4	26	0	83	44	124
Denton city, Jeff Davis County.....	250	196	50	0	0	0	0	4	3
De Soto city, Sumter County.....	195	58	131	0	4	2	0	0	7
Dewey Rose CDP, Elbert County.....	154	107	42	0	5	0	0	0	2
Dexter town, Laurens County.....	575	415	152	0	1	0	2	5	1
Dillard city, Rabun County.....	339	310	0	1	2	2	21	3	84
Dock Junction CDP, Glynn County.....	7,721	4,727	2,158	18	119	0	544	155	867
Doerun city, Colquitt County.....	774	404	347	3	7	0	12	1	13
Donalsonville city, Seminole County.....	2,650	924	1,648	1	23	0	20	34	56
Dooning town, Dooly County.....	154	36	101	0	0	0	11	6	15
Doraville city, DeKalb County.....	8,330	3,664	797	96	1,472	14	2,003	284	4,119
Douglas city, Coffee County.....	11,589	4,819	6,025	19	105	13	450	158	728
Douglasville city, Douglas County.....	30,961	11,144	17,297	70	559	18	1,018	855	2,243
Druid Hills CDP, DeKalb County.....	14,568	11,404	1,118	22	1,599	6	99	320	419
Dublin city, Laurens County.....	16,201	6,171	9,329	26	317	0	168	190	324
Dudley city, Laurens County.....	571	474	89	0	0	0	3	5	10
Duluth city, Gwinnett County.....	26,600	12,949	5,378	111	5,920	16	1,395	831	3,732
Dunwoody city, DeKalb County.....	46,267	32,287	5,851	151	5,153	57	1,684	1,084	4,755
Du Pont town, Clinch County.....	120	70	49	0	0	0	0	1	3
Dutch Island CDP, Chatham County.....	1,257	1,185	35	0	22	0	3	12	26
Eagle Grove CDP, Hart County.....	164	147	8	0	6	0	0	3	0
East Dublin city, Laurens County.....	2,441	1,062	1,312	3	5	1	17	41	48
East Ellijay city, Gilmer County.....	546	410	12	4	0	12	106	2	144
East Griffin CDP, Spalding County.....	1,451	989	395	4	0	0	19	44	59
Eastman city, Dodge County.....	4,962	2,917	1,809	17	50	0	123	46	235
East Newnan CDP, Coweta County.....	1,321	705	247	9	1	0	326	33	432
East Point city, Fulton County.....	33,712	5,437	25,165	131	268	13	2,010	688	3,890
Eatonton city, Putnam County.....	6,480	2,250	3,715	12	30	14	369	90	525
Edge Hill city, Glascock County.....	24	24	0	0	0	0	0	0	0
Edison city, Calhoun County.....	1,531	476	975	1	16	0	47	16	66
Elberton city, Elbert County.....	4,653	2,359	2,065	14	47	1	116	51	271
Ellaville city, Schley County.....	1,812	1,073	654	0	12	0	49	24	77
Ellenton town, Colquitt County.....	281	209	41	0	2	0	22	7	55
Ellijay city, Gilmer County.....	1,619	1,219	23	7	2	24	297	47	497
Emerson city, Bartow County.....	1,470	1,230	124	3	9	0	83	21	178
Empire CDP.....	393	328	61	1	1	0	2	0	3
Bleckley County (part).....	146	90	53	1	0	0	2	0	3
Dodge County (part).....	247	238	8	0	1	0	0	0	0
Enigma town, Berrien County.....	1,278	1,040	81	1	14	0	126	16	164
Ephesus city, Heard County.....	427	406	10	0	1	0	2	8	8
Epworth CDP, Fannin County.....	480	473	0	0	2	0	1	4	2

Table 4.

**Race and Hispanic or Latino Origin: 2010—Con.**

[For information on confidentiality protection, nonsampling error, and definitions, see Selected Appendixes at &lt;www.census.gov/prod/cen2010/cph-1-a.pdf&gt;]

Not Hispanic or Latino									State County Place
Total	One race						Two or More Races		
	White	Black or African American	American Indian and Alaska Native	Asian	Native Hawaiian and Other Pacific Islander	Some Other Race			
									<b>PLACE—Con.</b>
10,778	3,113	7,387	11	140	1	7	119	Cordele city, Crisp County	
2,714	2,171	233	8	172	22	10	98	Cornelia city, Habersham County	
7,895	3,590	3,934	19	143	45	20	144	Country Club Estates CDP, Glynn County	
12,395	5,919	6,140	26	87	10	23	190	Covington city, Newton County	
816	514	266	0	8	0	2	26	Crawford city, Oglethorpe County	
526	192	319	1	4	0	0	10	Crawfordville city, Taliaferro County	
630	581	41	2	2	0	0	4	Crooked Creek CDP, Putnam County	
174	73	101	0	0	0	0	0	Culloden city, Monroe County	
3,723	3,423	153	11	77	4	12	43	Cumming city, Forsyth County	
								Cusseta-Chattahoochee County unified government, Chattahoochee County	
9,869	7,089	2,047	67	231	62	13	360	Cuthbert city, Randolph County	
3,808	737	3,029	2	18	0	4	18	Dacula city, Gwinnett County	
3,836	3,123	494	2	140	5	6	66	Dahlonega city, Lumpkin County	
4,930	4,610	151	20	58	8	4	79	Daisy city, Evans County	
125	103	22	0	0	0	0	0	Dallas city, Paulding County	
10,718	6,726	3,503	31	147	5	38	268	Dalton city, Whitfield County	
17,237	14,055	1,974	41	749	12	24	382	Damascus city, Early County	
253	82	162	0	6	0	0	3	Danielsville city, Madison County	
544	526	3	2	1	0	3	9	Danville town	
232	139	93	0	0	0	0	0	Twiggs County (part)	
207	114	93	0	0	0	0	0	Wilkinson County (part)	
25	25	0	0	0	0	0	0		
1,938	1,026	871	2	15	2	1	21	Darien city, McIntosh County	
870	767	71	3	4	0	0	25	Dasher town, Lowndes County	
1,869	617	1,232	0	9	0	2	9	Davisboro city, Washington County	
4,441	836	3,544	3	20	0	3	35	Dawson city, Terrell County	
2,417	2,325	41	2	14	1	2	32	Dawsonville city, Dawson County	
534	474	50	3	1	0	2	4	Dearing town, McDuffie County	
18,723	13,806	3,858	36	554	9	44	416	Decatur city, DeKalb County	
2,113	1,735	309	4	26	0	0	39	Deenwood CDP, Ware County	
131	130	0	0	1	0	0	0	Deepstep town, Washington County	
1,699	1,569	57	4	26	0	3	40	Demorest city, Habersham County	
247	193	50	0	0	0	0	4	Denton city, Jeff Davis County	
188	54	130	0	4	0	0	0	De Soto city, Sumter County	
152	105	42	0	5	0	0	0	Dewy Rose CDP, Elbert County	
574	414	152	0	1	0	2	5	Dexter town, Laurens County	
255	247	0	1	2	2	0	3	Dillard city, Rabun County	
6,854	4,461	2,127	14	115	0	7	130	Dock Junction CDP, Glynn County	
761	404	347	3	7	0	0	0	Doerun city, Colquitt County	
2,594	903	1,627	1	23	0	8	32	Donalsonville city, Seminole County	
139	36	101	0	0	0	0	2	Dooling town, Dooley County	
4,211	1,870	731	16	1,464	8	22	100	Doraville city, DeKalb County	
10,861	4,587	6,001	13	105	9	16	130	Douglas city, Coffee County	
28,718	10,331	17,031	65	554	15	75	647	Douglasville city, Douglas County	
14,149	11,103	1,097	19	1,594	6	33	297	Druid Hills CDP, DeKalb County	
15,877	6,057	9,302	25	317	0	15	161	Dublin city, Laurens County	
561	468	89	0	0	0	0	4	Dudley city, Laurens County	
22,868	11,028	5,196	56	5,905	15	64	604	Duluth city, Gwinnett County	
41,512	29,667	5,697	99	5,139	16	111	783	Dunwoody city, DeKalb County	
117	68	49	0	0	0	0	0	Du Pont town, Clinch County	
1,231	1,166	35	0	22	0	0	8	Dutch Island CDP, Chatham County	
164	147	8	0	6	0	0	3	Eagle Grove CDP, Hart County	
2,393	1,046	1,301	3	3	1	0	39	East Dublin city, Laurens County	
402	383	4	2	0	12	0	1	East Ellijay city, Gilmer County	
1,392	967	392	1	0	0	1	31	East Griffin CDP, Spalding County	
4,727	2,836	1,787	13	50	0	1	40	Eastman city, Dodge County	
889	618	242	0	1	0	4	24	East Newnan CDP, Coweta County	
29,822	3,978	24,924	94	266	11	38	511	East Point city, Fulton County	
5,955	2,141	3,709	5	30	6	11	53	Eatonton city, Putnam County	
24	24	0	0	0	0	0	0	Edge Hill city, Glascock County	
1,465	459	975	1	16	0	0	14	Edison city, Calhoun County	
4,382	2,218	2,057	7	47	1	5	47	Elberton city, Elbert County	
1,735	1,053	654	0	12	0	0	16	Ellaville city, Schley County	
226	182	41	0	2	0	0	1	Ellenton town, Colquitt County	
1,122	1,076	18	7	2	3	0	16	Ellijay city, Gilmer County	
1,292	1,135	124	3	9	0	2	19	Emerson city, Bartow County	
390	327	61	1	1	0	0	0	Empire CDP	
143	89	53	1	0	0	0	0	Bleckley County (part)	
247	238	8	0	1	0	0	0	Dodge County (part)	
1,114	1,008	76	1	14	0	2	13	Enigma town, Berrien County	
419	403	10	0	1	0	0	5	Ephesus city, Heard County	
478	472	0	0	2	0	0	4	Epworth CDP, Fannin County	

Table 4.

**Race and Hispanic or Latino Origin: 2010—Con.**

[For information on confidentiality protection, nonsampling error, and definitions, see Selected Appendixes at &lt;www.census.gov/prod/cen2010/cph-1-a.pdf&gt;]

State County Place	Total population	Race							Two or More Races	Hispanic or Latino (of any race)
		One race								
		White	Black or African American	American Indian and Alaska Native	Asian	Native Hawaiian and Other Pacific Islander	Some Other Race			
<b>PLACE—Con.</b>										
Eton city, Murray County.....	910	667	15	1	5	0	213	9	324	
Euharlee city, Bartow County.....	4,136	3,491	459	15	14	0	63	94	195	
Evans CDP, Columbia County.....	29,011	23,180	3,313	69	1,469	23	283	674	1,104	
Experiment CDP, Spalding County.....	2,894	1,273	1,508	13	4	6	50	40	112	
Fairburn city, Fulton County.....	12,950	2,603	9,050	57	222	5	754	259	1,545	
Fairmount city, Gordon County.....	720	680	28	1	4	0	0	7	5	
Fair Oaks CDP, Cobb County.....	8,225	4,107	1,814	75	49	6	1,820	354	4,333	
Fairview CDP, Walker County.....	6,769	6,285	262	18	31	1	32	140	90	
Fargo city, Clinch County.....	321	243	62	9	0	0	1	6	5	
Fayetteville city, Fayette County.....	15,945	8,762	5,402	57	1,055	13	206	450	766	
Fitzgerald city.....	9,053	3,911	4,652	33	79	2	247	129	388	
Ben Hill County (part).....	9,053	3,911	4,652	33	79	2	247	129	388	
Irwin County (part).....	0	0	0	0	0	0	0	0	0	
Flemington city, Liberty County.....	743	279	373	0	40	0	17	34	50	
Flovilla city, Butts County.....	653	329	318	0	2	0	0	4	9	
Flowers Branch city, Hall County.....	5,679	4,654	482	19	156	1	252	115	783	
Folkston city, Charlton County.....	2,502	1,145	1,253	3	28	0	10	63	26	
Forest Park city, Clayton County.....	18,468	5,855	6,964	85	1,464	11	3,568	521	6,343	
Forsyth city, Monroe County.....	3,788	1,561	2,079	11	50	0	45	42	79	
Fort Gaines city, Clay County.....	1,107	268	825	0	1	0	0	13	3	
Fort Oglethorpe city.....	9,263	8,206	438	26	250	8	110	225	246	
Catoosa County (part).....	9,013	7,985	417	24	247	8	110	222	244	
Walker County (part).....	250	221	21	2	3	0	0	3	2	
Fort Stewart CDP, Liberty County.....	4,924	3,212	1,184	39	83	20	150	236	582	
Fort Valley city, Peach County.....	9,815	1,337	8,006	23	25	2	274	148	570	
Franklin city, Heard County.....	993	657	272	6	14	0	15	29	29	
Franklin Springs city, Franklin County.....	952	800	109	0	8	0	19	16	46	
Funston city, Colquitt County.....	449	297	107	0	0	0	44	1	63	
Gainesville city, Hall County.....	33,804	18,333	5,143	219	1,073	72	7,899	1,065	14,058	
Garden City city, Chatham County.....	8,778	4,315	3,285	37	120	18	782	221	1,470	
Garfield city, Emanuel County.....	201	166	34	0	0	0	0	1	0	
Gay town, Meriwether County.....	89	72	15	0	0	0	2	0	2	
Geneva town, Talbot County.....	105	32	72	1	0	0	0	0	0	
Georgetown CDP, Chatham County.....	11,823	7,341	3,267	46	416	20	330	403	922	
Georgetown-Quitman County unified government, Quitman County.....	2,513	1,290	1,204	4	2	0	2	11	34	
Gibson city, Glascock County.....	663	574	78	1	0	0	2	8	2	
Gillsville city.....	235	231	1	0	0	0	0	3	4	
Banks County (part).....	28	25	0	0	0	0	0	3	0	
Hall County (part).....	207	206	1	0	0	0	0	0	4	
Girard town, Burke County.....	156	106	49	0	0	0	1	0	1	
Glenville city, Tattnall County.....	3,569	2,257	1,122	20	38	6	79	47	177	
Glenwood city, Wheeler County.....	747	407	304	4	6	0	16	10	18	
Good Hope city, Walton County.....	274	269	2	0	0	0	0	3	3	
Gordon city, Wilkinson County.....	2,017	966	1,002	2	17	0	9	21	24	
Graham city, Appling County.....	291	164	110	0	0	0	17	0	17	
Grantville city, Coweta County.....	3,041	2,214	677	3	33	1	35	78	138	
Gray city, Jones County.....	3,276	2,275	921	3	21	0	11	45	43	
Grayson city, Gwinnett County.....	2,666	1,675	635	10	239	1	48	58	129	
Greensboro city, Greene County.....	3,359	976	2,019	6	3	12	304	39	428	
Greenville city, Meriwether County.....	876	201	641	5	11	0	1	17	4	
Gresham Park CDP, DeKalb County.....	7,432	621	6,613	9	24	0	38	127	111	
Griffin city, Spalding County.....	23,643	10,121	12,331	69	259	12	433	418	952	
Grovetown city, Columbia County.....	11,216	6,458	3,360	65	159	29	594	551	1,552	
Gumbranch city, Liberty County.....	264	247	12	2	0	1	0	2	5	
Gumlog CDP, Franklin County.....	2,146	1,957	114	6	7	0	21	41	29	
Guyton city, Effingham County.....	1,684	1,043	601	2	6	0	8	24	37	
Hagan city, Evans County.....	996	613	258	0	17	0	88	20	126	
Hahira city, Lowndes County.....	2,737	2,088	509	13	33	5	38	51	134	
Hamilton city, Harris County.....	1,016	664	332	1	2	0	3	14	24	
Hampton city, Henry County.....	6,987	3,681	2,724	17	58	0	344	163	599	
Hannahs Mill CDP, Upson County.....	3,298	2,830	343	6	22	4	42	51	96	
Hapeville city, Fulton County.....	6,373	2,726	1,837	37	366	3	1,195	209	2,240	
Haralson town.....	166	141	20	0	0	0	0	5	8	
Coweta County (part).....	160	135	20	0	0	0	0	5	8	
Meriwether County (part).....	6	6	0	0	0	0	0	0	0	
Hardwick CDP, Baldwin County.....	3,930	837	3,000	4	12	1	18	58	53	
Harlem city, Columbia County.....	2,666	1,884	637	8	28	7	40	62	113	
Harrison town, Washington County.....	489	115	355	0	4	0	4	11	12	

Table 4.

**Race and Hispanic or Latino Origin: 2010—Con.**

[For information on confidentiality protection, nonsampling error, and definitions, see Selected Appendixes at &lt;www.census.gov/prod/cen2010/cph-1-a.pdf&gt;]

Not Hispanic or Latino									State County Place
Total	One race						Two or More Races		
	White	Black or African American	American Indian and Alaska Native	Asian	Native Hawaiian and Other Pacific Islander	Some Other Race			
									<b>PLACE—Con.</b>
586	562	15	1	5	0	0	3	Eton city, Murray County	
3,941	3,379	458	13	13	0	3	75	Euharlee city, Bartow County	
27,907	22,500	3,276	60	1,458	23	49	541	Evans CDP, Columbia County	
2,782	1,220	1,504	10	4	5	4	35	Experiment CDP, Spalding County	
11,405	1,986	8,966	33	212	4	35	169	Fairburn city, Fulton County	
715	676	28	1	4	0	0	6	Fairmount city, Gordon County	
3,892	1,954	1,736	19	48	0	20	115	Fair Oaks CDP, Cobb County	
6,679	6,236	262	18	30	1	4	128	Fairview CDP, Walker County	
316	243	62	9	0	0	0	2	Fargo city, Clinch County	
15,179	8,345	5,323	43	1,053	9	37	369	Fayetteville city, Fayette County	
8,665	3,807	4,638	28	79	2	12	99	Fitzgerald city	
8,665	3,807	4,638	28	79	2	12	99	Ben Hill County (part)	
0	0	0	0	0	0	0	0	Irwin County (part)	
693	258	365	0	39	0	0	31	Flemington city, Liberty County	
644	322	316	0	2	0	0	4	Flowilla city, Butts County	
4,896	4,186	457	11	153	1	9	79	Flowery Branch city, Hall County	
2,476	1,137	1,250	2	28	0	1	58	Folkston city, Charlton County	
12,125	3,555	6,808	23	1,448	7	34	250	Forest Park city, Clayton County	
3,709	1,532	2,077	10	50	0	4	36	Forsyth city, Monroe County	
1,104	267	823	0	1	0	0	13	Fort Gaines city, Clay County	
9,017	8,111	425	26	243	8	6	198	Fort Oglethorpe city	
8,769	7,892	404	24	240	8	6	195	Catoosa County (part)	
248	219	21	2	3	0	0	3	Walker County (part)	
4,342	2,891	1,141	28	80	20	7	175	Fort Stewart CDP, Liberty County	
9,245	1,116	7,963	22	24	2	4	114	Fort Valley city, Peach County	
964	649	272	5	14	0	2	22	Franklin city, Heard County	
906	777	107	0	8	0	0	14	Franklin Springs city, Franklin County	
386	278	107	0	0	0	0	1	Funston city, Colquitt County	
19,746	13,190	4,940	48	1,070	13	44	441	Gainesville city, Hall County	
7,308	3,769	3,248	25	116	11	7	132	Garden City city, Chatham County	
201	166	34	0	0	0	0	1	Garfield city, Emanuel County	
87	72	15	0	0	0	0	0	Gay town, Meriwether County	
105	32	72	1	0	0	0	0	Geneva town, Talbot County	
10,901	6,876	3,216	35	409	20	28	317	Georgetown CDP, Chatham County	
2,479	1,265	1,198	3	2	0	0	11	Georgetown-Quitman County unified government, Quitman County	
661	574	76	1	0	0	2	8	Gibson city, Glascock County	
231	227	1	0	0	0	0	3	Gillsville city	
28	25	0	0	0	0	0	0	Banks County (part)	
203	202	1	0	0	0	0	0	Hall County (part)	
155	106	49	0	0	0	0	0	Girard town, Burke County	
3,392	2,188	1,119	6	38	4	4	33	Glennville city, Tattnall County	
729	407	302	4	6	0	0	10	Glenwood city, Wheeler County	
271	267	2	0	0	0	0	2	Good Hope city, Walton County	
1,993	953	998	2	17	0	3	20	Gordon city, Wilkinson County	
274	164	110	0	0	0	0	0	Graham city, Appling County	
2,903	2,128	675	3	33	0	1	63	Grantville city, Coweta County	
3,233	2,257	915	3	21	0	0	37	Gray city, Jones County	
2,537	1,609	632	10	239	1	6	40	Grayson city, Gwinnett County	
2,931	871	2,003	5	3	9	5	35	Greensboro city, Greene County	
872	201	641	5	11	0	1	13	Greenville city, Meriwether County	
7,321	599	6,563	5	24	0	12	118	Gresham Park CDP, DeKalb County	
22,691	9,719	12,280	49	259	12	30	342	Griffin city, Spalding County	
9,664	5,767	3,251	47	156	27	14	402	Grovetown city, Columbia County	
259	242	12	2	0	1	0	2	Gumbranch city, Liberty County	
2,117	1,951	113	6	7	0	0	40	Gumlog CDP, Franklin County	
1,647	1,015	601	2	6	0	0	23	Guyton city, Effingham County	
870	584	257	0	14	0	1	14	Hagan city, Evans County	
2,603	2,014	507	7	33	5	0	37	Hahira city, Lowndes County	
992	644	331	1	1	0	2	13	Hamilton city, Harris County	
6,388	3,486	2,674	10	58	0	24	136	Hampton city, Henry County	
3,202	2,800	328	5	22	0	2	45	Hannahs Mill CDP, Upson County	
4,133	1,843	1,804	6	365	3	13	99	Hapeville city, Fulton County	
158	133	20	0	0	0	0	5	Haralson town	
152	127	20	0	0	0	0	5	Coweta County (part)	
6	6	0	0	0	0	0	0	Meriwether County (part)	
3,877	821	2,987	4	12	1	1	51	Hardwick CDP, Baldwin County	
2,553	1,831	629	8	27	6	1	51	Harlem city, Columbia County	
477	108	355	0	4	0	0	10	Harrison town, Washington County	

Table 4.

**Race and Hispanic or Latino Origin: 2010—Con.**

[For information on confidentiality protection, nonsampling error, and definitions, see Selected Appendixes at &lt;www.census.gov/prod/cen2010/cph-1-a.pdf&gt;]

State County Place	Total population	Race							Two or More Races	Hispanic or Latino (of any race)
		One race								
		White	Black or African American	American Indian and Alaska Native	Asian	Native Hawaiian and Other Pacific Islander	Some Other Race			
<b>PLACE—Con.</b>										
Hartwell city, Hart County.....	4,469	2,741	1,543	6	48	0	52	79	137	
Hawkinsville city, Pulaski County.....	4,589	2,312	2,150	10	41	1	21	54	82	
Hazlehurst city, Jeff Davis County.....	4,226	2,677	1,251	4	28	0	208	58	336	
Helen city, White County.....	510	472	3	2	24	2	5	2	18	
Helena city.....	2,883	1,181	1,557	1	6	0	113	25	211	
Telfair County (part).....	2,881	1,181	1,555	1	6	0	113	25	211	
Wheeler County (part).....	2	0	2	0	0	0	0	0	0	
Henderson CDP, Chatham County.....	1,647	1,122	347	4	97	1	32	44	112	
Hephzibah city, Richmond County.....	4,011	2,489	1,353	10	15	4	23	117	124	
Heron Bay CDP.....	3,384	1,494	1,642	6	89	5	50	98	235	
Henry County (part).....	2,984	1,185	1,560	6	87	4	50	92	213	
Spalding County (part).....	400	309	82	0	2	1	0	6	22	
Hiwassee city, Towns County.....	880	852	3	1	11	0	8	5	24	
Higgston town, Montgomery County.....	323	242	67	0	0	0	14	0	15	
Hilltop CDP, Pike County.....	262	29	233	0	0	0	0	0	0	
Hiltonia town, Screven County.....	342	110	226	2	0	0	0	4	3	
Hinesville city, Liberty County.....	33,437	13,371	15,859	174	877	260	1,130	1,766	3,843	
Hiram city, Paulding County.....	3,546	2,157	1,134	10	37	4	97	107	267	
Hoboken city, Brantley County.....	528	506	18	2	0	0	0	2	2	
Hogansville city, Troup County.....	3,060	1,627	1,323	9	13	1	40	47	75	
Holly Springs city, Cherokee County.....	9,189	7,876	659	28	168	1	250	207	725	
Homeland city, Charlton County.....	910	827	66	6	0	0	2	9	11	
Homer town, Banks County.....	1,141	1,052	45	9	1	0	13	21	39	
Homerville city, Clinch County.....	2,456	1,305	1,047	14	6	0	41	43	51	
Hoschtown city, Jackson County.....	1,377	1,272	45	11	8	0	15	26	105	
Howard CDP, Taylor County.....	110	96	13	1	0	0	0	0	6	
Hull city, Madison County.....	198	142	27	0	1	0	27	1	34	
Ideal city, Macon County.....	499	147	330	1	3	0	7	11	5	
Ila city, Madison County.....	337	311	14	0	0	0	0	12	5	
Indian Springs CDP, Catoosa County.....	2,241	2,092	36	6	26	0	30	51	61	
Iron City town, Seminole County.....	310	262	47	0	0	0	1	0	1	
Irondale CDP, Clayton County.....	7,446	1,789	4,359	45	103	11	915	224	1,880	
Irwinton city, Wilkinson County.....	589	220	324	2	3	0	36	4	48	
Isle of Hope CDP, Chatham County.....	2,402	2,317	35	1	28	0	3	18	32	
Ivey city, Wilkinson County.....	981	918	21	12	2	0	16	12	14	
Jackson city, Butts County.....	5,045	2,789	2,064	12	26	0	48	106	145	
Jacksonville city, Telfair County.....	140	75	65	0	0	0	0	0	1	
Jakin city, Early County.....	155	101	49	3	0	0	1	1	2	
Jasper city, Pickens County.....	3,684	3,431	115	9	9	0	80	40	138	
Jefferson city, Jackson County.....	9,432	7,837	940	24	149	6	306	170	707	
Jeffersonville city, Twiggs County.....	1,035	390	612	1	4	0	10	18	21	
Jenkinsburg city, Butts County.....	370	233	131	0	1	0	0	5	7	
Jersey city, Walton County.....	137	129	4	0	0	0	1	3	1	
Jesup city, Wayne County.....	10,214	5,423	4,094	59	91	2	271	274	937	
Johns Creek city, Fulton County.....	76,728	48,684	7,062	94	17,925	22	1,081	1,860	4,000	
Jonesboro city, Clayton County.....	4,724	1,654	2,749	6	101	1	96	117	341	
Junction City town, Talbot County.....	177	35	135	0	0	0	5	2	6	
Kennesaw city, Cobb County.....	29,783	19,131	6,647	105	1,568	14	1,414	904	3,230	
Keysville city, Burke County.....	332	126	188	0	6	0	5	7	12	
Kings Bay Base CDP, Camden County.....	1,777	1,410	199	9	23	5	43	88	201	
Kingsland city, Camden County.....	15,946	11,052	3,685	79	361	32	173	564	883	
Kingston city, Bartow County.....	637	428	190	2	3	0	3	11	4	
Kite city, Johnson County.....	241	227	10	2	1	0	0	1	17	
Knoxville CDP, Crawford County.....	69	48	16	0	0	0	0	5	4	
LaFayette city, Walker County.....	7,121	6,311	531	25	63	4	49	138	147	
LaGrange city, Troup County.....	29,588	13,172	14,207	73	728	43	838	527	1,393	
Lake City city, Clayton County.....	2,612	815	1,097	6	388	2	223	81	400	
Lakeland city, Lanier County.....	3,366	1,799	1,389	5	48	1	52	72	132	
Lake Park city, Lowndes County.....	733	576	104	2	5	0	22	24	42	
Lakeview CDP.....	4,839	4,575	70	28	51	2	27	86	61	
Catoosa County (part).....	3,900	3,696	54	27	43	2	23	55	54	
Walker County (part).....	939	879	16	1	8	0	4	31	7	
Lakeview Estates CDP, Rockdale County....	2,695	1,449	73	18	12	0	1,028	115	2,307	
Lavonia city.....	2,156	1,448	524	9	11	1	113	50	230	
Franklin County (part).....	2,156	1,448	524	9	11	1	113	50	230	
Hart County (part).....	0	0	0	0	0	0	0	0	0	
Lawrenceville city, Gwinnett County.....	28,546	13,692	9,134	181	1,622	14	2,930	973	6,378	
Leary city, Calhoun County.....	618	139	470	0	7	0	1	1	4	
Leesburg city, Lee County.....	2,896	2,045	738	7	30	0	28	48	73	

Table 4.

**Race and Hispanic or Latino Origin: 2010—Con.**

[For information on confidentiality protection, nonsampling error, and definitions, see Selected Appendixes at &lt;www.census.gov/prod/cen2010/cph-1-a.pdf&gt;]

Not Hispanic or Latino									State County Place
Total	One race						Two or More Races		
	White	Black or African American	American Indian and Alaska Native	Asian	Native Hawaiian and Other Pacific Islander	Some Other Race			
<b>PLACE—Con.</b>									
4,332	2,670	1,539	6	48	0	0	69	Hartwell city, Hart County	
4,507	2,263	2,145	10	40	1	5	43	Hawkinsville city, Pulaski County	
3,890	2,567	1,246	4	28	0	2	43	Hazlehurst city, Jeff Davis County	
492	459	3	2	24	2	0	2	Helen city, White County	
2,672	1,087	1,554	1	6	0	0	24	Helena city	
2,670	1,087	1,552	1	6	0	0	24	Telfair County (part)	
2	0	2	0	0	0	0	0	Wheeler County (part)	
1,535	1,065	338	4	94	0	4	30	Henderson CDP, Chatham County	
3,887	2,415	1,346	10	15	4	4	93	Hephzibah city, Richmond County	
3,149	1,355	1,618	5	89	5	1	76	Heron Bay CDP	
2,771	1,067	1,536	5	87	4	1	71	Henry County (part)	
378	288	82	0	2	1	0	5	Spalding County (part)	
856	838	3	1	11	0	0	3	Hiawassee city, Towns County	
308	241	67	0	0	0	0	0	Higgston town, Montgomery County	
262	29	233	0	0	0	0	0	Hilltop CDP, Pike County	
339	109	226	0	0	0	0	4	Hiltonia town, Screven County	
29,594	11,701	15,324	134	824	233	78	1,300	Hinesville city, Liberty County	
3,279	2,026	1,115	10	37	4	11	76	Hiram city, Paulding County	
526	505	18	2	0	0	0	1	Hoboken city, Brantley County	
2,985	1,584	1,323	8	13	1	10	46	Hogansville city, Troup County	
8,464	7,474	621	19	166	1	31	152	Holly Springs city, Cherokee County	
899	819	65	5	0	0	1	9	Homeland city, Charlton County	
1,102	1,031	45	7	1	0	0	18	Homer town, Banks County	
2,405	1,292	1,045	14	6	0	7	41	Homerville city, Clinch County	
1,272	1,186	42	11	8	0	2	23	Hoschton city, Jackson County	
104	90	13	1	0	0	0	0	Howard CDP, Taylor County	
164	135	27	0	1	0	0	1	Hull city, Madison County	
494	147	330	1	3	0	2	11	Ideal city, Macon County	
332	306	14	0	0	0	0	12	Ila city, Madison County	
2,180	2,067	35	6	24	0	0	48	Indian Springs CDP, Catoosa County	
309	262	47	0	0	0	0	0	Iron City town, Seminole County	
5,566	1,038	4,270	23	99	11	18	107	Irondale CDP, Clayton County	
541	214	322	0	3	0	0	2	Irwinton city, Wilkinson County	
2,370	2,293	32	1	27	0	2	15	Isle of Hope CDP, Chatham County	
967	914	21	11	2	0	8	11	Ivey city, Wilkinson County	
4,900	2,733	2,049	11	17	0	13	77	Jackson city, Butts County	
139	74	65	0	0	0	0	0	Jacksonville city, Telfair County	
153	101	49	3	0	0	0	0	Jakin city, Early County	
3,546	3,383	110	7	9	0	2	35	Jasper city, Pickens County	
8,725	7,494	919	18	147	6	21	120	Jefferson city, Jackson County	
1,014	380	610	1	4	0	5	14	Jeffersonville city, Twiggs County	
363	229	128	0	1	0	0	5	Jenkinsburg city, Butts County	
136	129	4	0	0	0	0	3	Jersey city, Walton County	
9,277	4,926	4,040	35	91	2	1	182	Jesup city, Wayne County	
72,728	45,978	6,925	69	17,892	22	219	1,623	Johns Creek city, Fulton County	
4,383	1,483	2,712	2	101	1	5	79	Jonesboro city, Clayton County	
171	35	135	0	0	0	0	1	Junction City town, Talbot County	
26,553	17,546	6,510	73	1,548	14	183	679	Kennesaw city, Cobb County	
320	125	183	0	6	0	0	6	Keysville city, Burke County	
1,576	1,284	188	9	22	5	1	67	Kings Bay Base CDP, Camden County	
15,063	10,501	3,616	70	355	31	20	470	Kingsland city, Camden County	
633	428	190	1	3	0	1	10	Kingston city, Bartow County	
224	210	10	2	1	0	0	1	Kite city, Johnson County	
65	46	16	0	0	0	0	3	Knoxville CDP, Crawford County	
6,974	6,225	527	24	63	4	10	121	LaFayette city, Walker County	
28,195	12,783	14,160	49	726	12	41	424	LaGrange city, Troup County	
2,212	678	1,078	6	388	2	3	57	Lake City city, Clayton County	
3,234	1,745	1,379	5	47	1	0	57	Lakeland city, Lanier County	
691	559	104	2	5	0	4	17	Lake Park city, Lowndes County	
4,778	4,541	70	26	51	2	4	84	Lakeview CDP	
3,846	3,665	54	25	43	2	4	53	Catoosa County (part)	
932	876	16	1	8	0	0	31	Walker County (part)	
388	282	60	6	3	0	13	24	Lakeview Estates CDP, Rockdale County	
1,926	1,358	514	2	11	1	3	37	Lavonia city	
1,926	1,358	514	2	11	1	3	37	Franklin County (part)	
0	0	0	0	0	0	0	0	Hart County (part)	
22,168	10,930	8,869	62	1,608	13	101	585	Lawrenceville city, Gwinnett County	
614	139	466	0	7	0	1	1	Leary city, Calhoun County	
2,823	2,010	733	7	30	0	4	39	Leesburg city, Lee County	

Table 4.

**Race and Hispanic or Latino Origin: 2010—Con.**

[For information on confidentiality protection, nonsampling error, and definitions, see Selected Appendixes at &lt;www.census.gov/prod/cen2010/cph-1-a.pdf&gt;]

State County Place	Total population	Race							Two or More Races	Hispanic or Latino (of any race)
		One race								
		White	Black or African American	American Indian and Alaska Native	Asian	Native Hawaiian and Other Pacific Islander	Some Other Race			
<b>PLACE—Con.</b>										
Lenox town, Cook County.....	873	492	314	2	8	0	45	12	56	
Leslie city, Sumter County.....	409	215	173	0	5	0	15	1	24	
Lexington city, Oglethorpe County.....	228	171	54	0	0	1	0	2	0	
Lilburn city, Gwinnett County.....	11,596	6,113	1,900	62	1,766	5	1,429	321	3,181	
Lilly city, Dooly County.....	213	100	107	0	0	0	4	2	4	
Lincoln Park CDP, Upson County.....	833	62	759	2	4	1	2	3	2	
Lincolnton city, Lincoln County.....	1,566	835	696	4	17	0	7	7	15	
Lindale CDP, Floyd County.....	4,191	3,769	178	6	47	0	121	70	206	
Lithia Springs CDP, Douglas County.....	15,491	7,074	6,218	57	221	37	1,468	416	2,724	
Lithonia city, DeKalb County.....	1,924	200	1,639	1	3	0	55	26	112	
Locust Grove city, Henry County.....	5,402	3,010	2,020	17	91	3	108	153	284	
Loganville city.....	10,458	7,320	2,316	27	243	7	310	235	712	
Gwinnett County (part).....	2,474	1,503	734	1	51	3	96	86	269	
Walton County (part).....	7,984	5,817	1,582	26	192	4	214	149	443	
Lone Oak town, Meriwether County.....	92	65	24	0	3	0	0	0	0	
Lookout Mountain city, Walker County.....	1,602	1,569	10	2	4	0	10	7	22	
Louisville city, Jefferson County.....	2,493	711	1,754	1	15	0	5	7	17	
Lovejoy city, Clayton County.....	6,422	1,209	4,563	34	42	0	406	168	874	
Ludowici city, Long County.....	1,703	1,053	545	11	8	3	29	54	66	
Lula city.....	2,758	2,373	205	20	29	0	73	58	147	
Banks County (part).....	158	141	15	0	2	0	0	0	7	
Hall County (part).....	2,600	2,232	190	20	27	0	73	58	140	
Lumber City city, Telfair County.....	1,328	635	678	1	0	0	5	9	14	
Lumpkin city, Stewart County.....	2,741	422	910	5	28	0	1,365	11	1,400	
Luthersville city, Meriwether County.....	874	385	430	6	5	0	23	25	38	
Lyerly town, Chattooga County.....	540	523	5	0	6	0	1	5	4	
Lyons city, Toombs County.....	4,367	2,221	1,481	9	10	6	516	124	779	
Mableton CDP, Cobb County.....	37,115	16,932	14,660	252	816	22	3,335	1,098	6,864	
McCaysville city, Fannin County.....	1,056	1,038	2	0	6	0	3	7	9	
McDonough city, Henry County.....	22,084	7,695	12,857	59	391	18	489	575	1,340	
McIntyre town, Wilkinson County.....	650	193	404	4	0	0	38	11	54	
Macon city.....	91,351	26,087	62,060	179	701	48	977	1,299	2,264	
Bibb County (part).....	90,885	26,060	61,633	174	701	48	977	1,292	2,261	
Jones County (part).....	466	27	427	5	0	0	0	7	3	
McRae city, Telfair County.....	5,740	2,704	2,309	21	88	4	409	205	1,584	
Madison city, Morgan County.....	3,979	2,022	1,813	5	38	0	52	49	104	
Manassas city, Tattnall County.....	94	49	36	0	0	0	0	9	11	
Manchester city.....	4,230	2,022	2,048	6	80	0	41	33	72	
Meriwether County (part).....	4,118	1,944	2,014	6	80	0	41	33	70	
Talbot County (part).....	112	78	34	0	0	0	0	0	2	
Mansfield city, Newton County.....	410	361	30	1	7	0	2	9	7	
Marietta city, Cobb County.....	56,579	29,806	17,804	264	1,671	48	5,147	1,839	11,633	
Marshallville city, Macon County.....	1,448	334	1,094	2	1	0	4	13	22	
Martin town.....	381	318	59	0	0	0	2	2	6	
Franklin County (part).....	13	13	0	0	0	0	0	0	0	
Stephens County (part).....	368	305	59	0	0	0	2	2	6	
Martinez CDP, Columbia County.....	35,795	27,622	4,548	107	1,970	83	443	1,022	1,530	
Matthews CDP, Jefferson County.....	150	103	43	0	0	0	4	0	8	
Maxeys town, Oglethorpe County.....	224	208	13	0	0	0	0	3	0	
Maysville town.....	1,798	1,687	39	0	8	0	20	44	47	
Banks County (part).....	926	880	12	0	5	0	6	23	14	
Jackson County (part).....	872	807	27	0	3	0	14	21	33	
Meansville city, Pike County.....	182	135	41	0	0	0	0	6	1	
Meigs city.....	1,035	306	668	3	0	0	44	14	65	
Mitchell County.....	42	37	0	0	0	0	0	5	0	
Thomas County (part).....	993	269	668	3	0	0	44	9	65	
Mendes CDP, Tattnall County.....	122	120	0	0	0	0	0	2	2	
Menlo city, Chattooga County.....	474	456	13	3	0	0	0	2	1	
Metter city, Candler County.....	4,130	2,239	1,575	4	49	5	227	31	339	
Midville city, Burke County.....	269	129	134	0	2	0	1	3	5	
Midway city, Liberty County.....	2,121	1,000	988	6	23	1	36	67	110	
Milan city.....	700	574	125	0	0	0	0	1	4	
Dodge County (part).....	364	286	77	0	0	0	0	1	3	
Telfair County (part).....	336	288	48	0	0	0	0	0	1	



Table 4.

**Race and Hispanic or Latino Origin: 2010—Con.**

[For information on confidentiality protection, nonsampling error, and definitions, see Selected Appendixes at &lt;www.census.gov/prod/cen2010/cph-1-a.pdf&gt;]

Not Hispanic or Latino									State County Place
Total	One race						Two or More Races		
	White	Black or African American	American Indian and Alaska Native	Asian	Native Hawaiian and Other Pacific Islander	Some Other Race			
<b>PLACE—Con.</b>									
817	479	314	2	8	0	3	11	Lenox town, Cook County	
385	206	173	0	5	0	0	1	Leslie city, Sumter County	
228	171	54	0	0	1	0	2	Lexington city, Oglethorpe County	
8,415	4,560	1,840	21	1,763	3	35	193	Liburn city, Gwinnett County	
209	100	107	0	0	0	0	2	Lilly city, Dooly County	
831	61	759	2	4	1	2	2	Lincoln Park CDP, Upson County	
1,551	829	692	4	17	0	2	7	Lincolnton city, Lincoln County	
3,985	3,711	178	6	34	0	6	50	Lindale CDP, Floyd County	
12,767	6,063	6,122	41	217	37	30	257	Lithia Springs CDP, Douglas County	
1,812	163	1,622	1	3	0	0	23	Lithonia city, DeKalb County	
5,118	2,891	1,998	15	91	1	7	115	Locust Grove city, Henry County	
9,746	6,969	2,275	23	240	7	50	182	Loganville city	
2,205	1,360	712	1	49	3	16	64	Gwinnett County (part)	
7,541	5,609	1,563	22	191	4	34	118	Walton County (part)	
92	65	24	0	3	0	0	0	Lone Oak town, Meriwether County	
1,580	1,550	10	2	4	0	8	6	Lookout Mountain city, Walker County	
2,476	707	1,745	1	15	0	1	7	Louisville city, Jefferson County	
5,548	874	4,475	16	42	0	17	124	Lovejoy city, Clayton County	
1,637	1,028	538	10	8	3	0	50	Ludowici city, Long County	
2,611	2,314	203	7	29	0	3	55	Lula city	
151	136	13	0	2	0	0	0	Banks County (part)	
2,460	2,178	190	7	27	0	3	55	Hall County (part)	
1,314	632	677	1	0	0	0	4	Lumber City city, Telfair County	
1,341	396	893	5	28	0	9	10	Lumpkin city, Stewart County	
836	375	430	6	5	0	2	18	Luthersville city, Meriwether County	
536	522	5	0	6	0	0	3	Lyerly town, Chattooga County	
3,588	2,034	1,461	1	10	6	6	70	Lyons city, Toombs County	
30,251	14,090	14,424	101	810	6	113	707	Mableton CDP, Cobb County	
1,047	1,033	2	0	6	0	0	6	McCaysville city, Fannin County	
20,744	7,153	12,647	51	387	17	59	430	McDonough city, Henry County	
596	187	403	0	0	0	0	6	McIntyre town, Wilkinson County	
89,087	25,296	61,768	146	683	28	97	1,069	Macon city	
88,624	25,269	61,344	141	683	28	97	1,062	Bibb County (part)	
463	27	424	5	0	0	0	7	Jones County (part)	
4,156	1,885	2,129	4	83	4	3	48	McRae city, Telfair County	
3,875	1,979	1,809	5	38	0	4	40	Madison city, Morgan County	
83	46	36	0	0	0	0	1	Manassas city, Tattnall County	
4,158	1,997	2,042	6	80	0	5	28	Manchester city	
4,048	1,921	2,008	6	80	0	5	28	Meriwether County (part)	
110	76	34	0	0	0	0	0	Talbot County (part)	
403	360	30	1	7	0	0	5	Mansfield city, Newton County	
44,946	24,242	17,363	109	1,652	46	403	1,131	Marietta city, Cobb County	
1,426	328	1,082	2	1	0	0	13	Marshallville city, Macon County	
375	312	59	0	0	0	2	2	Martin town	
13	13	0	0	0	0	0	0	Franklin County (part)	
362	299	59	0	0	0	2	2	Stephens County (part)	
34,265	26,740	4,464	103	1,961	80	70	847	Martinez CDP, Columbia County	
142	99	43	0	0	0	0	0	Matthews CDP, Jefferson County	
224	208	13	0	0	0	0	3	Maxeys town, Oglethorpe County	
1,751	1,668	39	0	8	0	0	36	Maysville town	
912	873	12	0	5	0	0	22	Banks County (part)	
839	795	27	0	3	0	0	14	Jackson County (part)	
181	134	41	0	0	0	0	6	Meansville city, Pike County	
970	295	662	1	0	0	0	12	Meigs city	
42	37	0	0	0	0	0	5	Mitchell County (part)	
928	258	662	1	0	0	0	7	Thomas County (part)	
120	119	0	0	0	0	0	1	Mendes CDP, Tattnall County	
473	455	13	3	0	0	0	2	Menlo city, Chattooga County	
3,791	2,145	1,571	4	49	1	3	18	Metter city, Candler County	
264	125	134	0	2	0	0	3	Midville city, Burke County	
2,011	952	971	4	22	1	9	52	Midway city, Liberty County	
696	571	124	0	0	0	0	1	Milan city	
361	283	77	0	0	0	0	1	Dodge County (part)	
335	288	47	0	0	0	0	0	Telfair County (part)	

Table 4.

**Race and Hispanic or Latino Origin: 2010—Con.**

[For information on confidentiality protection, nonsampling error, and definitions, see Selected Appendixes at &lt;www.census.gov/prod/cen2010/cph-1-a.pdf&gt;]

State County Place	Total population	Race							Two or More Races	Hispanic or Latino (of any race)
		One race								
		White	Black or African American	American Indian and Alaska Native	Asian	Native Hawaiian and Other Pacific Islander	Some Other Race			
<b>PLACE—Con.</b>										
Milledgeville city, Baldwin County.....	17,715	9,466	7,483	26	308	11	161	260	402	
Millen city, Jenkins County.....	3,120	1,107	1,923	5	11	1	42	31	76	
Milner city, Lamar County.....	610	475	117	2	3	0	0	13	2	
Milton city, Fulton County.....	32,661	25,012	2,936	62	3,399	11	535	706	1,959	
Mineral Bluff CDP, Fannin County.....	150	148	0	0	1	0	0	1	0	
Mitchell town, Glascock County.....	199	176	22	1	0	0	0	0	6	
Molena city, Pike County.....	368	273	84	0	2	1	2	6	5	
Monroe city, Walton County.....	13,234	7,055	5,610	16	100	6	208	239	447	
Montezuma city, Macon County.....	3,460	768	2,557	18	73	0	22	22	36	
Montgomery CDP, Chatham County.....	4,523	3,589	398	19	65	3	345	104	526	
Monticello city, Jasper County.....	2,657	1,067	1,500	7	8	0	43	32	105	
Montrose town, Laurens County.....	215	141	69	0	0	0	5	0	8	
Moody AFB CDP, Lowndes County.....	886	626	140	3	14	0	34	69	101	
Moreland town, Coweta County.....	399	344	39	0	2	0	8	6	12	
Morgan city, Calhoun County.....	240	113	115	0	2	0	0	10	6	
Morganton city, Fannin County.....	303	300	0	0	0	0	1	2	1	
Morrow city, Clayton County.....	6,445	1,427	2,934	19	1,641	0	256	168	615	
Morven city, Brooks County.....	565	206	321	1	0	1	31	5	48	
Moultrie city, Colquitt County.....	14,268	6,084	7,060	41	98	13	734	238	1,453	
Mountain City town, Rabun County.....	1,088	938	5	13	8	3	96	25	177	
Mountain Park city.....	547	533	4	2	2	0	1	5	17	
Cherokee County (part).....	21	21	0	0	0	0	0	0	0	
Fulton County (part).....	526	512	4	2	2	0	1	5	17	
Mountain Park CDP, Gwinnett County.....	11,554	7,841	1,699	63	1,364	16	284	287	789	
Mount Airy town, Habersham County.....	1,284	1,044	30	3	102	3	87	15	153	
Mount Vernon city, Montgomery County.....	2,451	1,265	1,051	0	13	0	81	41	133	
Mount Zion city, Carroll County.....	1,696	1,529	64	12	37	1	14	39	43	
Nahunta city, Brantley County.....	1,053	849	181	0	0	0	4	19	22	
Nashville city, Berrien County.....	4,939	3,692	1,047	20	22	2	78	78	160	
Nelson city.....	1,314	1,210	59	0	7	0	14	24	15	
Cherokee County (part).....	599	559	28	0	2	0	5	5	9	
Pickens County (part).....	715	651	31	0	5	0	9	19	6	
Newborn town, Newton County.....	696	547	112	10	4	0	9	14	31	
Newington town, Screven County.....	274	184	88	1	0	0	0	1	0	
Newman city, Coweta County.....	33,039	19,473	9,978	89	868	27	1,689	915	3,619	
Newton city, Baker County.....	654	279	337	2	0	0	29	7	47	
Nicholls city, Coffee County.....	2,798	1,242	1,513	2	3	0	18	20	82	
Nicholson city, Jackson County.....	1,696	1,530	83	3	12	0	47	21	79	
Norcross city, Gwinnett County.....	9,116	3,722	1,801	60	1,167	11	1,960	395	3,591	
Norman Park city, Colquitt County.....	972	641	211	22	3	1	64	30	116	
Norristown CDP, Emanuel County.....	59	53	4	0	0	0	0	2	0	
North Atlanta CDP, DeKalb County.....	40,456	24,405	4,402	379	1,919	45	7,513	1,793	14,426	
North Decatur CDP, DeKalb County.....	16,698	12,133	2,036	46	1,852	4	183	444	663	
North Druid Hills CDP, DeKalb County.....	18,947	13,061	2,435	64	2,118	4	820	445	1,844	
North High Shoals town, Oconee County.....	652	614	20	1	7	0	9	1	24	
Norwood city, Warren County.....	239	78	160	0	0	0	1	0	2	
Nunez city, Emanuel County.....	147	96	43	0	0	0	5	3	12	
Oak Park town, Emanuel County.....	484	421	20	0	0	0	38	5	47	
Oakwood city, Hall County.....	3,970	2,875	470	24	77	2	416	106	954	
Ochlocknee town, Thomas County.....	676	446	208	7	0	1	9	5	24	
Ocilla city, Irwin County.....	3,414	1,350	1,971	2	28	0	24	39	64	
Oconee city, Washington County.....	252	165	85	0	1	0	1	0	4	
Odum city, Wayne County.....	504	441	44	1	8	0	0	10	8	
Offerman city, Pierce County.....	441	342	50	1	3	0	33	12	43	
Oglethorpe city, Macon County.....	1,328	386	894	1	13	3	22	9	42	
Oliver city, Screven County.....	239	108	128	0	0	0	1	2	2	
Omega city.....	1,221	637	174	10	9	0	355	36	531	
Colquitt County (part).....	12	12	0	0	0	0	0	0	10	
Tift County (part).....	1,209	625	174	10	9	0	355	36	521	
Orchard Hill town, Spalding County.....	209	169	22	0	1	0	15	2	17	
Oxford city, Newton County.....	2,134	1,134	667	4	216	0	50	63	100	
Palmetto city.....	4,488	1,489	2,577	5	33	1	247	136	570	
Coweta County (part).....	300	168	100	1	0	0	16	15	70	
Fulton County (part).....	4,188	1,321	2,477	4	33	1	231	121	500	
Panthersville CDP, DeKalb County.....	9,749	166	9,409	14	25	2	31	102	106	
Parrott town, Terrell County.....	158	91	66	0	0	0	1	0	1	
Patterson city, Pierce County.....	730	551	151	2	7	0	10	9	30	

Table 4.

**Race and Hispanic or Latino Origin: 2010—Con.**

[For information on confidentiality protection, nonsampling error, and definitions, see Selected Appendixes at &lt;www.census.gov/prod/cen2010/cph-1-a.pdf&gt;]

Not Hispanic or Latino									State County Place
Total	One race						Two or More Races		
	White	Black or African American	American Indian and Alaska Native	Asian	Native Hawaiian and Other Pacific Islander	Some Other Race			
<b>PLACE—Con.</b>									
17,313	9,287	7,432	23	307	10	30	224	Milledgeville city, Baldwin County	
3,044	1,089	1,911	5	11	1	4	23	Millen city, Jenkins County	
608	475	116	1	3	0	0	13	Milner city, Lamar County	
30,752	23,653	2,865	59	3,380	9	153	583	Milton city, Fulton County	
150	148	0	0	1	0	0	1	Mineral Bluff CDP, Fannin County	
193	170	22	1	0	0	0	0	Mitchell town, Glascock County	
363	270	84	0	2	1	0	6	Molena city, Pike County	
12,787	6,851	5,583	12	100	6	25	210	Monroe city, Walton County	
3,424	761	2,556	13	73	0	0	21	Montezuma city, Macon County	
3,997	3,463	396	12	65	3	6	52	Montgomery CDP, Chatham County	
2,552	1,005	1,498	7	8	0	6	28	Monticello city, Jasper County	
207	138	69	0	0	0	0	0	Montrose town, Laurens County	
785	582	133	3	14	0	8	45	Moody AFB CDP, Lowndes County	
387	341	39	0	2	0	0	5	Moreland town, Coweta County	
234	113	115	0	2	0	0	4	Morgan city, Calhoun County	
302	299	0	0	0	0	1	2	Morganton city, Fannin County	
5,830	1,156	2,874	19	1,639	0	12	130	Morrow city, Clayton County	
517	189	321	1	0	1	0	5	Morven city, Brooks County	
12,815	5,487	7,016	29	97	9	19	158	Moultrie city, Colquitt County	
911	870	5	3	7	3	1	22	Mountain City town, Rabun County	
530	518	4	2	2	0	0	4	Mountain Park city	
21	21	0	0	0	0	0	0	Cherokee County (part)	
509	497	4	2	2	0	0	4	Fulton County (part)	
10,765	7,448	1,646	40	1,361	10	22	238	Mountain Park CDP, Gwinnett County	
1,131	985	30	2	101	0	3	10	Mount Airy town, Habersham County	
2,318	1,223	1,042	0	13	0	3	37	Mount Vernon city, Montgomery County	
1,653	1,500	64	12	36	1	2	38	Mount Zion city, Carroll County	
1,031	830	181	0	0	0	1	19	Nahunta city, Brantley County	
4,779	3,648	1,043	13	22	2	0	51	Nashville city, Berrien County	
1,299	1,207	59	0	7	0	3	23	Nelson city	
590	556	28	0	2	0	0	4	Cherokee County (part)	
709	651	31	0	5	0	3	19	Pickens County (part)	
665	534	112	9	4	0	0	6	Newborn town, Newton County	
274	184	88	1	0	0	0	1	Newington town, Screven County	
29,420	17,943	9,825	48	850	19	59	676	Newnan city, Coweta County	
607	262	336	2	0	0	0	7	Newton city, Baker County	
2,716	1,181	1,508	2	3	0	3	19	Nicholls city, Coffee County	
1,617	1,503	77	3	12	0	2	20	Nicholson city, Jackson County	
5,525	2,448	1,703	19	1,154	5	31	165	Norcross city, Gwinnett County	
856	623	211	3	3	1	0	15	Norman Park city, Colquitt County	
59	53	4	0	0	0	0	2	Norristown CDP, Emanuel County	
26,030	19,287	4,137	74	1,898	19	99	516	North Atlanta CDP, DeKalb County	
16,035	11,735	1,999	34	1,845	4	52	366	North Decatur CDP, DeKalb County	
17,103	12,228	2,354	38	2,110	4	45	324	North Druid Hills CDP, DeKalb County	
628	598	17	1	7	0	4	1	North High Shoals town, Oconee County	
237	76	160	0	0	0	1	0	Norwood city, Warren County	
135	92	43	0	0	0	0	0	Nunez city, Emanuel County	
437	412	20	0	0	0	0	5	Oak Park town, Emanuel County	
3,016	2,404	452	17	77	2	14	50	Oakwood city, Hall County	
652	441	205	0	0	1	0	5	Ochlocknee town, Thomas County	
3,350	1,327	1,959	2	28	0	0	34	Ocilla city, Irwin County	
248	165	82	0	1	0	0	0	Oconee city, Washington County	
496	433	44	1	8	0	0	10	Odum city, Wayne County	
398	337	50	1	3	0	1	6	Offerman city, Pierce County	
1,286	376	893	1	11	1	0	4	Oglethorpe city, Macon County	
237	108	127	0	0	0	0	2	Oliver city, Screven County	
690	489	172	6	9	0	8	6	Omega city	
2	2	0	0	0	0	0	0	Colquitt County (part)	
688	487	172	6	9	0	8	6	Tift County (part)	
192	166	22	0	1	0	1	2	Orchard Hill town, Spalding County	
2,034	1,092	662	4	215	0	5	56	Oxford city, Newton County	
3,918	1,209	2,552	5	33	1	5	113	Palmetto city	
230	119	95	1	0	0	0	15	Coweta County (part)	
3,688	1,090	2,457	4	33	1	5	98	Fulton County (part)	
9,643	148	9,357	10	25	1	11	91	Panthersville CDP, DeKalb County	
157	91	66	0	0	0	0	0	Parrott town, Terrell County	
700	532	151	1	7	0	0	9	Patterson city, Pierce County	

Table 4.

**Race and Hispanic or Latino Origin: 2010—Con.**

[For information on confidentiality protection, nonsampling error, and definitions, see Selected Appendixes at &lt;www.census.gov/prod/cen2010/cph-1-a.pdf&gt;]

State County Place	Total population	Race							Hispanic or Latino (of any race)
		One race						Two or More Races	
		White	Black or African American	American Indian and Alaska Native	Asian	Native Hawaiian and Other Pacific Islander	Some Other Race		
<b>PLACE—Con.</b>									
Pavo city.....	627	431	170	2	0	0	12	12	18
Brooks County (part).....	248	156	76	2	0	0	12	2	16
Thomas County (part).....	379	275	94	0	0	0	0	10	2
Payne city, Bibb County.....	218	71	142	0	0	0	2	3	3
Peachtree City city, Fayette County.....	34,364	28,296	2,557	86	1,824	23	745	833	2,442
Pearson city, Atkinson County.....	2,117	825	672	6	10	18	549	37	818
Peiham city, Mitchell County.....	3,898	1,440	2,350	9	13	1	57	28	110
Pembroke city, Bryan County.....	2,196	1,328	759	10	28	2	42	27	71
Pendergrass town, Jackson County.....	422	379	17	1	3	0	8	14	16
Perkins CDP, Jenkins County.....	91	87	3	0	0	0	0	1	0
Perry city.....	13,839	8,216	4,965	27	279	4	118	230	411
Houston County (part).....	13,776	8,157	4,962	27	279	4	117	230	410
Peach County (part).....	63	59	3	0	0	0	1	0	1
Phillipsburg CDP, Tift County.....	707	37	666	1	1	0	0	2	12
Pinehurst city, Dooly County.....	455	227	219	0	0	0	6	3	29
Pine Lake city, DeKalb County.....	730	479	165	7	17	0	44	18	78
Pine Mountain town.....	1,304	806	453	10	11	0	10	14	39
Harris County (part).....	1,238	756	440	8	10	0	10	14	38
Meriwether County (part).....	66	50	13	2	1	0	0	0	1
Pineview town, Wilcox County.....	523	172	335	3	0	0	2	11	8
Pitts city, Wilcox County.....	320	241	75	1	0	0	2	1	2
Plains city, Sumter County.....	776	399	331	0	0	0	43	3	51
Plainville city, Gordon County.....	313	300	4	0	0	0	4	5	9
Pooler city, Chatham County.....	19,140	12,525	4,854	33	730	25	423	550	1,255
Portal town, Bulloch County.....	638	521	111	0	1	0	3	2	14
Porterdale city, Newton County.....	1,429	950	393	6	2	0	32	46	60
Port Wentworth city, Chatham County.....	5,359	3,274	1,683	13	92	7	152	138	441
Poulan city, Worth County.....	851	651	182	3	2	1	1	11	6
Powder Springs city, Cobb County.....	13,940	5,802	6,961	25	147	4	601	400	1,267
Pulaski town, Candler County.....	266	177	61	0	0	0	28	0	41
Putney CDP, Dougherty County.....	2,898	1,488	1,306	15	12	1	29	47	57
Quitman city, Brooks County.....	3,850	1,040	2,623	8	10	4	111	54	219
Ranger town, Gordon County.....	131	131	0	0	0	0	0	0	2
Raoul CDP, Habersham County.....	2,558	1,709	630	10	19	0	154	36	262
Ray City city, Berrien County.....	1,090	779	229	6	4	0	44	28	66
Rayle town, Wilkes County.....	199	94	89	0	5	0	10	1	9
Rebecca town, Turner County.....	187	176	8	1	0	0	1	1	2
Redan CDP, DeKalb County.....	33,015	990	30,992	78	167	8	237	543	799
Reed Creek CDP, Hart County.....	2,604	2,444	110	1	19	0	3	27	27
Register town, Bulloch County.....	175	157	15	0	1	0	0	2	0
Reidsville city, Tattnall County.....	4,944	2,436	2,344	5	27	5	98	29	257
Remerton city, Lowndes County.....	1,123	726	329	4	9	3	10	42	55
Rentz city, Laurens County.....	295	257	27	0	1	0	4	6	5
Resaca town, Gordon County.....	544	420	4	1	2	9	94	14	143
Rest Haven town.....	62	55	1	0	0	0	1	5	6
Gwinnett County (part).....	32	27	1	0	0	0	0	4	4
Hall County (part).....	30	28	0	0	0	0	1	1	2
Reynolds city, Taylor County.....	1,086	594	477	0	4	0	0	11	28
Rhine town, Dodge County.....	394	265	118	1	0	0	9	1	19
Riceboro city, Liberty County.....	809	49	742	0	1	1	1	15	13
Richland city, Stewart County.....	1,473	413	1,022	3	8	0	13	14	33
Richmond Hill city, Bryan County.....	9,281	6,888	1,568	33	269	14	168	341	694
Riddleville town, Washington County.....	96	78	17	0	1	0	0	0	0
Rincon town, Effingham County.....	8,836	6,346	1,866	29	170	2	152	271	421
Ringgold city, Catoosa County.....	3,580	3,192	184	8	67	1	48	80	98
Riverdale city, Clayton County.....	15,134	1,216	12,112	44	1,027	9	388	338	905
Riverside town, Colquitt County.....	35	30	3	0	0	2	0	0	0
Roberta city, Crawford County.....	1,007	517	443	2	15	0	16	14	31
Robins AFB CDP, Houston County.....	1,170	850	216	3	25	7	7	62	108
Rochelle city, Wilcox County.....	1,174	603	541	0	9	0	18	3	28
Rockingham CDP, Bacon County.....	248	200	34	0	0	1	11	2	31
Rockmart city, Polk County.....	4,199	3,123	874	12	39	0	67	84	108
Rocky Ford town, Screven County.....	144	93	44	1	0	0	3	3	3
Rome city, Floyd County.....	36,303	20,821	10,075	214	694	70	3,533	896	5,892
Roopville town, Carroll County.....	218	178	39	1	0	0	0	0	0
Rossville city, Walker County.....	4,105	3,618	329	11	16	2	51	78	116
Roswell city, Fulton County.....	88,346	66,010	10,373	261	3,565	50	5,846	2,241	14,699

Table 4.

**Race and Hispanic or Latino Origin: 2010—Con.**

[For information on confidentiality protection, nonsampling error, and definitions, see Selected Appendixes at &lt;www.census.gov/prod/cen2010/cph-1-a.pdf&gt;]

Not Hispanic or Latino									State County Place
Total	One race						Two or More Races		
	White	Black or African American	American Indian and Alaska Native	Asian	Native Hawaiian and Other Pacific Islander	Some Other Race			
									<b>PLACE—Con.</b>
609	427	169	2	0	0	0	11	Pavo city	
232	153	76	2	0	0	0	1	Brooks County (part)	
377	274	93	0	0	0	0	10	Thomas County (part)	
215	70	142	0	0	0	0	3	Payne city, Bibb County	
31,922	26,790	2,509	64	1,811	16	68	664	Peachtree City city, Fayette County	
1,299	591	658	5	10	11	2	22	Pearson city, Atkinson County	
3,788	1,408	2,339	8	12	1	3	17	Pelham city, Mitchell County	
2,125	1,298	758	10	28	2	4	25	Pembroke city, Bryan County	
406	371	17	1	3	0	0	14	Pendergrass town, Jackson County	
91	87	3	0	0	0	0	1	Perkins CDP, Jenkins County	
13,428	7,982	4,949	20	273	2	17	185	Perry city	
13,366	7,923	4,946	20	273	2	17	185	Houston County (part)	
62	59	3	0	0	0	0	0	Peach County (part)	
695	31	660	1	1	0	0	2	Phillipsburg CDP, Tift County	
426	205	218	0	0	0	0	3	Pinehurst city, Dooly County	
652	455	154	7	17	0	2	17	Pine Lake city, DeKalb County	
1,265	777	451	10	11	0	3	13	Pine Mountain town	
1,200	728	438	8	10	0	3	13	Harris County (part)	
65	49	13	2	1	0	0	0	Meriwether County (part)	
515	171	334	3	0	0	0	7	Pineview town, Wilcox County	
318	241	75	1	0	0	0	1	Pitts city, Wilcox County	
725	392	331	0	0	0	0	2	Plains city, Sumter County	
304	295	4	0	0	0	0	5	Plainville city, Gordon County	
17,885	11,878	4,781	33	721	19	44	409	Pooler city, Chatham County	
624	511	111	0	1	0	0	1	Portal town, Bulloch County	
1,369	928	393	5	2	0	8	33	Porterdale city, Newton County	
4,918	3,012	1,669	12	90	7	13	115	Port Wentworth city, Chatham County	
845	647	182	3	2	0	0	11	Poulan city, Worth County	
12,673	5,304	6,850	14	145	2	49	309	Powder Springs city, Cobb County	
225	164	61	0	0	0	0	0	Pulaski town, Candler County	
2,841	1,464	1,301	15	12	1	1	47	Putney CDP, Dougherty County	
3,631	968	2,604	8	10	0	1	40	Quitman city, Brooks County	
129	129	0	0	0	0	0	0	Ranger town, Gordon County	
2,296	1,621	627	5	19	0	2	22	Raoul CDP, Habersham County	
1,024	768	225	5	4	0	0	22	Ray City city, Berrien County	
190	94	89	0	5	0	1	1	Rayle town, Wilkes County	
185	175	8	1	0	0	0	1	Rebecca town, Turner County	
32,216	852	30,600	70	166	8	65	455	Redan CDP, DeKalb County	
2,577	2,422	108	1	19	0	1	26	Reed Creek CDP, Hart County	
175	157	15	0	1	0	0	2	Register town, Bulloch County	
4,687	2,295	2,336	5	27	5	0	19	Reidsville city, Tattnall County	
1,068	698	329	1	9	2	2	27	Remerton city, Lowndes County	
290	257	26	0	1	0	0	6	Rentz city, Laurens County	
401	380	4	1	2	9	0	5	Resaca town, Gordon County	
56	54	1	0	0	0	0	1	Rest Haven town	
28	26	1	0	0	0	0	1	Gwinnett County (part)	
28	28	0	0	0	0	0	0	Hall County (part)	
1,058	568	476	0	4	0	0	10	Reynolds city, Taylor County	
375	255	118	1	0	0	0	1	Rhine town, Dodge County	
796	48	733	0	1	1	0	13	Riceboro city, Liberty County	
1,440	408	1,013	3	8	0	0	8	Richland city, Stewart County	
8,587	6,483	1,530	23	259	11	32	249	Richmond Hill city, Bryan County	
96	78	17	0	1	0	0	0	Riddleville town, Washington County	
8,415	6,129	1,845	26	169	2	27	217	Rincon town, Effingham County	
3,482	3,150	179	7	66	1	3	76	Ringgold city, Catoosa County	
14,229	918	11,967	37	1,025	9	28	245	Riverdale city, Clayton County	
35	30	3	0	0	2	0	0	Riverside town, Colquitt County	
976	507	440	0	15	0	0	14	Roberta city, Crawford County	
1,062	791	203	3	25	6	0	34	Robins AFB CDP, Houston County	
1,146	593	541	0	9	0	0	3	Rochelle city, Wilcox County	
217	181	34	0	0	1	0	1	Rockingham CDP, Bacon County	
4,091	3,098	869	11	33	0	4	76	Rockmart city, Polk County	
141	93	44	1	0	0	0	3	Rocky Ford town, Screven County	
30,411	18,974	9,991	88	690	17	73	578	Rome city, Floyd County	
218	178	39	1	0	0	0	0	Roopville town, Carroll County	
3,989	3,573	329	9	12	2	6	58	Rossville city, Walker County	
73,647	58,008	10,066	130	3,545	38	315	1,545	Roswell city, Fulton County	

Table 4.

**Race and Hispanic or Latino Origin: 2010—Con.**

[For information on confidentiality protection, nonsampling error, and definitions, see Selected Appendixes at &lt;www.census.gov/prod/cen2010/cph-1-a.pdf&gt;]

State County Place	Total population	Race							Hispanic or Latino (of any race)
		One race							
		White	Black or African American	American Indian and Alaska Native	Asian	Native Hawaiian and Other Pacific Islander	Some Other Race	Two or More Races	
<b>PLACE—Con.</b>									
Royston city.....	2,582	1,867	585	6	24	1	47	52	82
Franklin County (part).....	1,931	1,526	295	5	21	1	39	44	67
Hart County (part).....	648	341	290	1	0	0	8	8	15
Madison County (part).....	3	0	0	0	3	0	0	0	0
Russell CDP, Barrow County.....	1,203	788	189	13	51	0	115	47	204
Rutledge city, Morgan County.....	781	509	256	0	4	0	5	7	5
St. Marys city, Camden County.....	17,121	12,705	3,198	92	234	15	283	594	1,029
St. Simons CDP, Glynn County.....	12,743	12,086	352	19	124	2	66	94	284
Sale City city, Mitchell County.....	380	281	57	2	5	0	29	6	40
Salem CDP, Upson County.....	310	5	303	1	0	0	1	0	1
Sandersville city, Washington County.....	5,912	2,164	3,588	4	44	0	42	70	84
Sandy Springs city, Fulton County.....	93,853	61,051	18,724	275	4,702	42	6,511	2,548	13,368
Santa Claus city, Toombs County.....	165	152	9	0	0	0	4	0	9
Sardis city, Burke County.....	999	436	548	4	0	0	0	11	7
Sasser town, Terrell County.....	279	139	128	3	0	0	4	5	6
Satilla CDP, Jeff Davis County.....	421	395	5	1	5	0	15	0	31
Sautee Nacoochee CDP, White County.....	363	305	53	0	4	0	0	1	0
Savannah city, Chatham County.....	136,286	52,190	75,507	352	2,741	146	2,432	2,918	6,392
Scotland city.....	366	240	125	0	0	0	1	0	5
Telfair County (part).....	328	232	95	0	0	0	1	0	1
Wheeler County (part).....	38	8	30	0	0	0	0	0	4
Scottdale CDP, DeKalb County.....	10,631	3,432	4,072	24	2,455	2	247	399	564
Screven city, Wayne County.....	766	490	258	6	2	0	3	7	13
Senoia city, Coweta County.....	3,307	2,655	481	11	54	1	35	70	186
Seville CDP, Wilcox County.....	202	177	20	1	0	0	4	0	4
Shady Dale town, Jasper County.....	249	146	32	0	0	0	58	13	69
Shannon CDP, Floyd County.....	1,862	1,768	25	3	11	1	32	22	43
Sharon city, Taliaferro County.....	140	59	75	0	0	0	0	6	6
Sharpsburg town, Coweta County.....	341	305	28	0	3	0	0	5	22
Shellman city, Randolph County.....	1,083	341	737	0	0	0	1	4	1
Shiloh city, Harris County.....	445	328	112	0	0	0	1	4	5
Siloam town, Greene County.....	282	75	199	0	3	0	1	4	1
Skidaway Island CDP, Chatham County.....	8,341	8,046	69	7	155	3	25	36	112
Sky Valley city, Rabun County.....	272	264	0	0	5	0	0	3	4
Smithville city, Lee County.....	575	135	431	6	1	0	0	2	5
Smyrna city, Cobb County.....	51,271	27,593	16,204	182	2,500	35	3,159	1,598	7,642
Snellville city, Gwinnett County.....	18,242	11,122	5,479	52	598	16	498	477	1,351
Social Circle city.....	4,262	2,587	1,529	9	24	1	53	59	134
Newton County (part).....	41	24	12	0	0	0	5	0	5
Walton County (part).....	4,221	2,563	1,517	9	24	1	48	59	129
Soperton city, Treutlen County.....	3,115	1,272	1,790	8	4	0	13	28	31
Sparks town, Cook County.....	2,052	873	1,017	0	25	3	93	41	180
Sparta city, Hancock County.....	1,400	199	1,160	2	29	0	0	10	14
Springfield city, Effingham County.....	2,852	1,921	818	18	11	2	42	40	81
Stapleton city, Jefferson County.....	438	290	135	2	1	0	1	9	6
Statenville CDP, Echols County.....	1,040	668	122	37	9	1	176	27	304
Statesboro city, Bulloch County.....	28,422	15,457	11,402	51	562	46	406	498	847
Statham city, Barrow County.....	2,408	1,737	401	3	29	0	169	69	303
Stillmore city, Emanuel County.....	532	197	308	0	2	0	23	2	24
Stockbridge city, Henry County.....	25,636	7,382	14,281	79	1,951	21	986	936	2,448
Stone Mountain city, DeKalb County.....	5,802	972	4,365	24	194	11	144	92	308
Sugar Hill city, Gwinnett County.....	18,522	13,405	1,820	59	1,170	14	1,595	459	3,636
Summertown city, Emanuel County.....	160	96	60	0	0	0	0	4	0
Summersville city, Chattooga County.....	4,534	3,274	1,103	17	9	1	28	102	91
Sumner town, Worth County.....	427	318	103	0	0	0	0	6	8
Sunny Side city, Spalding County.....	134	128	4	0	0	0	2	0	2
Sunnyside CDP, Ware County.....	1,303	1,111	136	7	10	0	19	20	35
Sunset Village CDP, Upson County.....	846	799	26	4	0	0	6	11	9
Surrency town, Appling County.....	201	115	61	3	3	0	14	5	16
Suwanee city, Gwinnett County.....	15,355	10,356	1,655	19	2,761	8	207	349	1,025
Swainsboro city, Emanuel County.....	7,277	2,772	4,108	18	81	0	233	65	348
Sycamore city, Turner County.....	711	439	255	4	0	0	13	0	20
Sylvania city, Screven County.....	2,956	1,372	1,497	10	34	1	10	32	41
Sylvester city, Worth County.....	6,188	2,380	3,691	3	36	3	8	67	65
Talahi Island CDP, Chatham County.....	1,248	1,177	29	1	29	0	2	10	17
Talbotton city, Talbot County.....	970	146	816	2	0	0	2	4	18
Talking Rock town, Pickens County.....	64	64	0	0	0	0	0	0	0
Tallapoosa city, Haralson County.....	3,170	2,927	152	3	26	0	7	55	18

Table 4.

**Race and Hispanic or Latino Origin: 2010—Con.**

[For information on confidentiality protection, nonsampling error, and definitions, see Selected Appendixes at &lt;www.census.gov/prod/cen2010/cph-1-a.pdf&gt;]

Not Hispanic or Latino									State County Place
Total	One race						Two or More Races		
	White	Black or African American	American Indian and Alaska Native	Asian	Native Hawaiian and Other Pacific Islander	Some Other Race			
<b>PLACE—Con.</b>									
2,500	1,842	581	6	24	1	4	42	Royston city	
1,864	1,506	292	5	21	1	4	35	Franklin County (part)	
633	336	289	1	0	0	0	7	Hart County (part)	
3	0	0	0	3	0	0	0	Madison County (part)	
999	714	189	7	51	0	7	31	Russell CDP, Barrow County	
776	509	256	0	4	0	0	0	Rutledge city, Morgan County	
16,092	12,128	3,131	79	228	14	41	471	St. Marys city, Camden County	
12,459	11,889	339	17	117	2	18	77	St. Simons CDP, Glynn County	
340	276	54	2	5	0	1	2	Sale City city, Mitchell County	
309	5	302	1	0	0	1	0	Salem CDP, Upson County	
5,828	2,139	3,573	4	44	0	10	58	Sandersville city, Washington County	
80,485	55,066	18,092	160	4,660	33	671	1,803	Sandy Springs city, Fulton County	
156	147	9	0	0	0	0	0	Santa Claus city, Toombs County	
992	435	545	3	0	0	0	9	Sardis city, Burke County	
273	138	127	3	0	0	0	5	Sasser town, Terrell County	
390	379	5	1	5	0	0	0	Satilla CDP, Jeff Davis County	
363	305	53	0	4	0	0	1	Sautee Nacoochee CDP, White County	
129,894	49,381	74,782	315	2,697	130	242	2,347	Savannah city, Chatham County	
361	240	121	0	0	0	0	0	Scotland city	
327	232	95	0	0	0	0	0	Telfair County (part)	
34	8	26	0	0	0	0	0	Wheeler County (part)	
10,067	3,178	4,009	21	2,448	1	53	357	Scottdale CDP, DeKalb County	
753	483	258	3	2	0	0	7	Screven city, Wayne County	
3,121	2,516	479	11	53	1	3	58	Senoia city, Coweta County	
198	177	20	1	0	0	0	0	Seville CDP, Wilcox County	
180	144	32	0	0	0	0	4	Shady Dale town, Jasper County	
1,819	1,756	25	3	11	1	2	21	Shannon CDP, Floyd County	
134	54	75	0	0	0	0	5	Sharon city, Taliaferro County	
319	283	28	0	3	0	0	5	Sharpsburg town, Coweta County	
1,082	341	737	0	0	0	0	4	Shellman city, Randolph County	
440	324	112	0	0	0	0	4	Shiloh city, Harris County	
281	75	199	0	3	0	0	4	Siloam town, Greene County	
8,229	7,954	65	7	154	3	13	33	Skidaway Island CDP, Chatham County	
268	260	0	0	5	0	0	3	Sky Valley city, Rabun County	
570	130	431	6	1	0	0	2	Smithville city, Lee County	
43,629	23,871	15,801	110	2,476	24	219	1,128	Smyrna city, Cobb County	
16,891	10,438	5,345	36	592	15	89	376	Snellville city, Gwinnett County	
4,128	2,512	1,521	8	24	0	10	53	Social Circle city	
36	24	12	0	0	0	0	0	Newton County (part)	
4,092	2,488	1,509	8	24	0	10	53	Walton County (part)	
3,084	1,266	1,784	8	4	0	0	22	Soperton city, Treutlen County	
1,872	807	1,013	0	24	0	4	24	Sparks town, Cook County	
1,386	191	1,154	2	29	0	0	10	Sparta city, Hancock County	
2,771	1,890	816	17	11	2	2	33	Springfield city, Effingham County	
432	290	135	2	1	0	0	4	Stapleton city, Jefferson County	
736	560	121	22	9	1	0	23	Statenville CDP, Echols County	
27,575	15,132	11,303	45	556	44	69	426	Statesboro city, Bulloch County	
2,105	1,624	396	1	29	0	3	52	Statham city, Barrow County	
508	196	308	0	2	0	0	2	Stillmore city, Emanuel County	
23,188	6,400	13,999	66	1,914	19	99	691	Stockbridge city, Henry County	
5,494	884	4,314	20	191	11	7	67	Stone Mountain city, DeKalb County	
14,886	11,630	1,747	24	1,148	8	46	283	Sugar Hill city, Gwinnett County	
160	96	60	0	0	0	0	4	Summertown city, Emanuel County	
4,443	3,236	1,093	11	9	0	2	92	Summerville city, Chattooga County	
419	310	103	0	0	0	0	6	Sumner town, Worth County	
132	128	4	0	0	0	0	0	Sunny Side city, Spalding County	
1,268	1,105	134	5	10	0	0	14	Sunnyside CDP, Ware County	
837	796	26	4	0	0	1	10	Sunset Village CDP, Upson County	
185	115	61	1	3	0	0	5	Surrency town, Appling County	
14,330	9,646	1,604	14	2,752	8	23	283	Suwanee city, Gwinnett County	
6,929	2,686	4,093	14	81	0	9	46	Swainsboro city, Emanuel County	
691	432	254	4	0	0	1	0	Sycamore city, Turner County	
2,915	1,354	1,492	4	34	1	0	30	Sylvania city, Screven County	
6,123	2,349	3,669	3	36	2	3	61	Sylvester city, Worth County	
1,231	1,161	29	1	29	0	1	10	Talahi Island CDP, Chatham County	
952	145	800	2	0	0	1	4	Talbotton city, Talbot County	
64	64	0	0	0	0	0	0	Talking Rock town, Pickens County	
3,152	2,912	152	3	26	0	5	54	Tallapoosa city, Haralson County	

Table 4.

**Race and Hispanic or Latino Origin: 2010—Con.**

[For information on confidentiality protection, nonsampling error, and definitions, see Selected Appendixes at &lt;www.census.gov/prod/cen2010/cph-1-a.pdf&gt;]

State County Place	Total population	Race							Hispanic or Latino (of any race)
		One race							
		White	Black or African American	American Indian and Alaska Native	Asian	Native Hawaiian and Other Pacific Islander	Some Other Race	Two or More Races	
<b>PLACE—Con.</b>									
Tallahassee city, Tallahassee County.....	168	161	0	1	0	0	2	4	9
Habersham County (part).....	97	95	0	0	0	0	1	1	8
Rabun County (part).....	71	66	0	1	0	0	1	3	1
Talmo town, Jackson County.....	180	173	0	0	3	0	0	4	10
Tarrytown town, Montgomery County.....	87	60	21	0	1	0	5	0	5
Tate City CDP, Towns County.....	16	16	0	0	0	0	0	0	0
Taylorsville town.....	210	187	7	3	0	0	8	5	11
Bartow County (part).....	182	166	5	3	0	0	5	3	5
Polk County (part).....	28	21	2	0	0	0	3	2	6
Temple city.....	4,228	3,097	948	17	16	0	59	91	145
Carroll County (part).....	4,228	3,097	948	17	16	0	59	91	145
Haralson County (part).....	0	0	0	0	0	0	0	0	0
Tennille city, Washington County.....	1,539	520	972	2	9	0	9	27	19
The Rock CDP, Upson County.....	160	152	2	0	0	0	6	0	10
Thomaston city, Upson County.....	9,170	5,025	3,772	20	44	3	165	141	296
Thomasville city, Thomas County.....	18,413	7,919	9,904	63	154	0	163	210	418
Thomson city, McDuffie County.....	6,778	2,354	4,248	17	22	3	43	91	103
Thunderbolt town, Chatham County.....	2,668	1,411	936	15	122	2	111	71	239
Tifton city, Tift County.....	16,350	8,552	5,934	26	313	8	1,241	276	1,861
Tiger town, Rabun County.....	408	398	0	0	0	0	4	6	16
Tignall town, Wilkes County.....	546	268	271	0	0	0	0	7	7
Toccoa city, Stephens County.....	8,491	6,209	1,852	33	96	0	80	221	208
Toomsboro city, Wilkinson County.....	472	233	223	2	0	0	4	10	5
Trenton city, Dade County.....	2,301	2,197	16	6	19	4	20	39	74
Trion town, Chattooga County.....	1,827	1,408	38	5	18	5	289	64	383
Tucker CDP, DeKalb County.....	27,581	17,366	6,146	99	2,036	21	1,174	739	2,928
Tunnel Hill city, Whitfield County.....	856	800	32	6	2	0	13	3	30
Turin town, Coweta County.....	274	249	23	0	1	0	0	1	4
Twin City city, Emanuel County.....	1,742	774	932	1	5	1	18	11	32
Tybee Island city, Chatham County.....	2,990	2,795	94	16	35	0	16	34	46
Tyrone town, Fayette County.....	6,879	4,640	1,741	12	231	8	84	163	246
Ty Ty city, Tift County.....	725	430	253	1	7	0	22	12	44
Unadilla city, Dooly County.....	3,796	1,292	2,373	2	18	2	86	23	241
Union City city, Fulton County.....	19,456	2,166	16,005	45	170	1	630	439	1,368
Union Point city, Greene County.....	1,617	683	860	8	5	0	39	22	85
Unionville CDP, Tift County.....	1,845	19	1,773	6	2	0	26	19	41
Uvalda city, Montgomery County.....	598	361	208	0	3	0	16	10	19
Valdosta city, Lowndes County.....	54,518	23,596	27,844	187	933	51	880	1,027	2,204
Varnell city, Whitfield County.....	1,744	1,447	75	10	48	0	140	24	301
Vernonburg town, Chatham County.....	122	120	0	0	2	0	0	0	0
Vidalia city.....	10,473	5,686	4,267	24	145	5	227	119	479
Montgomery County (part).....	136	124	11	0	0	0	0	1	0
Toombs County (part).....	10,337	5,562	4,256	24	145	5	227	118	479
Vidette city, Burke County.....	112	76	31	0	2	0	0	3	1
Vienna city, Dooly County.....	4,011	997	2,761	6	22	1	186	38	322
Villa Rica city.....	13,956	8,132	4,669	45	242	4	468	396	1,064
Carroll County (part).....	8,367	5,124	2,533	24	74	4	325	283	679
Douglas County (part).....	5,589	3,008	2,136	21	168	0	143	113	385
Vinings CDP, Cobb County.....	9,734	6,180	2,736	18	406	6	163	225	502
Waco city, Haralson County.....	516	501	7	0	1	0	4	3	6
Wadley city, Jefferson County.....	2,061	359	1,632	3	13	0	50	4	98
Waleska city, Cherokee County.....	644	548	57	1	9	2	8	19	24
Walnut Grove city, Walton County.....	1,330	1,198	70	4	9	1	13	35	46
Walthourville city, Liberty County.....	4,111	1,300	2,373	29	58	20	107	224	340
Warm Springs city, Meriwether County.....	425	283	133	2	4	0	3	0	4
Warner Robins city.....	66,588	35,407	24,714	234	1,752	140	2,197	2,144	5,089
Houston County (part).....	66,224	35,210	24,592	234	1,719	140	2,190	2,139	5,078
Peach County (part).....	364	197	122	0	33	0	7	5	11
Warrenton city, Warren County.....	1,937	527	1,368	6	16	0	9	11	25
Warwick city, Worth County.....	423	149	270	1	2	0	0	1	0
Washington city, Wilkes County.....	4,134	1,490	2,502	8	30	0	29	75	63
Watkinsville city, Oconee County.....	2,832	2,482	179	6	68	0	46	51	123
Waverly Hall town, Harris County.....	735	425	280	7	3	0	6	14	20
Waycross city.....	14,649	5,959	8,072	47	117	3	193	258	413
Pierce County (part).....	9	9	0	0	0	0	0	0	0
Ware County (part).....	14,640	5,950	8,072	47	117	3	193	258	413



Table 4.

**Race and Hispanic or Latino Origin: 2010—Con.**

[For information on confidentiality protection, nonsampling error, and definitions, see Selected Appendixes at &lt;www.census.gov/prod/cen2010/cph-1-a.pdf&gt;]

Not Hispanic or Latino									State County Place
Total	One race						Two or More Races		
	White	Black or African American	American Indian and Alaska Native	Asian	Native Hawaiian and Other Pacific Islander	Some Other Race			
<b>PLACE—Con.</b>									
159	154	0	1	0	0	0	4	Tallulah Falls town	
89	88	0	0	0	0	0	1	Habersham County (part)	
70	66	0	1	0	0	0	3	Rabun County (part)	
170	164	0	0	3	0	0	3	Talmo town, Jackson County	
82	60	21	0	1	0	0	0	Tarrytown town, Montgomery County	
16	16	0	0	0	0	0	0	Tate City CDP, Towns County	
199	186	7	3	0	0	0	3	Taylorsville town	
177	166	5	3	0	0	0	3	Bartow County (part)	
22	20	2	0	0	0	0	0	Polk County (part)	
4,083	3,031	936	17	16	0	4	79	Temple city	
4,083	3,031	936	17	16	0	4	79	Carroll County (part)	
0	0	0	0	0	0	0	0	Haralson County (part)	
1,520	519	966	2	9	0	0	24	Tennille city, Washington County	
150	148	2	0	0	0	0	0	The Rock CDP, Upson County	
8,874	4,931	3,748	19	43	1	8	124	Thomaston city, Upson County	
17,995	7,711	9,868	61	154	0	35	166	Thomasville city, Thomas County	
6,675	2,323	4,223	17	22	3	6	81	Thomson city, McDuffie County	
2,429	1,341	909	4	122	2	2	49	Thunderbolt town, Chatham County	
14,489	8,069	5,894	19	311	8	12	176	Tifton city, Tift County	
392	386	0	0	0	0	0	6	Tiger town, Rabun County	
539	268	264	0	0	0	0	7	Tignall town, Wilkes County	
8,283	6,107	1,843	27	94	0	14	198	Toccoa city, Stephens County	
467	233	223	1	0	0	0	10	Toombsboro city, Wilkinson County	
2,227	2,151	16	4	19	1	1	35	Trenton city, Dade County	
1,444	1,355	38	3	18	0	1	29	Trion town, Chattooga County	
24,653	15,951	6,003	57	2,022	19	75	526	Tucker CDP, DeKalb County	
826	787	32	3	2	0	0	2	Tunnel Hill city, Whitfield County	
270	245	23	0	1	0	0	1	Turin town, Coweta County	
1,710	761	931	1	5	1	0	11	Twin City city, Emanuel County	
2,944	2,770	94	14	35	0	1	30	Tybee Island city, Chatham County	
6,633	4,490	1,722	12	231	5	31	142	Tyrone town, Fayette County	
681	413	252	0	7	0	1	8	Ty Ty city, Tift County	
3,555	1,172	2,341	2	18	2	1	19	Unadilla city, Dooly County	
18,088	1,667	15,852	43	148	1	59	318	Union City city, Fulton County	
1,532	657	858	1	5	0	0	11	Union Point city, Greene County	
1,804	17	1,768	6	2	0	1	10	Unionville CDP, Tift County	
579	358	208	0	3	0	0	10	Uvalda city, Montgomery County	
52,314	22,634	27,620	129	919	45	161	806	Valdosta city, Lowndes County	
1,443	1,304	70	6	48	0	5	10	Varnell city, Whitfield County	
122	120	0	0	2	0	0	0	Vernonburg town, Chatham County	
9,994	5,474	4,245	21	145	5	21	83	Vidalia city	
136	124	11	0	0	0	0	1	Montgomery County (part)	
9,858	5,350	4,234	21	145	5	21	82	Toombs County (part)	
111	75	31	0	2	0	0	3	Vidette city, Burke County	
3,689	901	2,738	6	22	1	0	21	Vienna city, Dooly County	
12,892	7,641	4,598	36	239	3	57	318	Villa Rica city	
7,688	4,831	2,497	23	74	3	36	224	Carroll County (part)	
5,204	2,810	2,101	13	165	0	21	94	Douglas County (part)	
9,232	5,913	2,679	12	402	6	38	182	Vinings CDP, Cobb County	
510	499	7	0	1	0	0	3	Waco city, Haralson County	
1,963	317	1,629	3	9	0	1	4	Wadley city, Jefferson County	
620	533	57	1	8	2	3	16	Waleska city, Cherokee County	
1,284	1,176	64	4	9	0	0	31	Walnut Grove city, Walton County	
3,771	1,135	2,339	26	57	19	16	179	Walthourville city, Liberty County	
421	282	133	2	4	0	0	0	Warm Springs city, Meriwether County	
61,499	33,304	24,379	184	1,730	59	105	1,738	Warner Robins city	
61,146	33,110	24,257	184	1,697	59	105	1,734	Houston County (part)	
353	194	122	0	33	0	0	4	Peach County (part)	
1,912	522	1,357	5	16	0	1	11	Warrenton city, Warren County	
423	149	270	1	2	0	0	1	Warwick city, Worth County	
4,071	1,460	2,499	5	30	0	8	69	Washington city, Wilkes County	
2,709	2,413	178	4	68	0	4	42	Watkinsville city, Oconee County	
715	421	279	4	3	0	0	8	Waverly Hall town, Harris County	
14,236	5,801	8,029	38	116	3	24	225	Waycross city	
9	9	0	0	0	0	0	0	Pierce County (part)	
14,227	5,792	8,029	38	116	3	24	225	Ware County (part)	

Table 4.

**Race and Hispanic or Latino Origin: 2010—Con.**

[For information on confidentiality protection, nonsampling error, and definitions, see Selected Appendixes at &lt;www.census.gov/prod/cen2010/cph-1-a.pdf&gt;]

State County Place	Total population	Race							Two or More Races	Hispanic or Latino (of any race)
		One race								
		White	Black or African American	American Indian and Alaska Native	Asian	Native Hawaiian and Other Pacific Islander	Some Other Race			
<b>PLACE—Con.</b>										
Waynesboro city, Burke County.....	5,766	1,524	4,079	2	24	3	68	66	117	
Webster County unified government, Webster County.....	2,799	1,512	1,185	0	7	0	66	29	98	
West Point city.....	3,474	1,358	2,004	8	34	2	28	40	86	
Harris County (part).....	850	623	211	1	8	0	0	7	14	
Troup County (part).....	2,624	735	1,793	7	26	2	28	33	72	
Whigham city, Grady County.....	471	288	169	10	0	0	4	0	4	
White city, Bartow County.....	670	573	23	0	0	1	58	15	74	
Whitemarsh Island CDP, Chatham County..	6,792	5,608	574	10	417	3	47	133	205	
White Plains city, Greene County.....	284	168	115	0	0	0	0	1	1	
Whitesburg city, Carroll County.....	588	500	75	1	0	0	8	4	21	
Willacoochee city, Atkinson County.....	1,391	618	504	15	3	1	217	33	322	
Williamson city, Pike County.....	352	296	35	0	2	0	5	14	3	
Wilmington Island CDP, Chatham County....	15,138	13,787	568	37	397	2	130	217	464	
Winder city, Barrow County.....	14,099	10,117	2,568	26	287	17	694	390	1,381	
Winterville city, Clarke County.....	1,122	823	245	3	4	0	40	7	59	
Woodbine city, Camden County.....	1,412	807	556	11	1	3	4	30	33	
Woodbury city, Meriwether County.....	961	381	575	0	3	0	1	1	5	
Woodland city, Talbot County.....	408	95	307	3	0	0	0	3	0	
Woodstock city, Cherokee County.....	23,896	18,940	2,440	46	1,077	4	655	734	2,325	
Woodville city, Greene County.....	321	94	221	0	1	0	3	2	4	
Woolsey town, Fayette County.....	158	150	5	0	0	0	0	3	2	
Wrens city, Jefferson County.....	2,187	699	1,414	1	12	0	36	25	55	
Wrightsville city, Johnson County.....	2,195	921	1,221	9	8	2	19	15	24	
Yatesville town, Upson County.....	357	280	67	1	1	0	0	8	1	
Yonah CDP, White County.....	507	489	3	6	0	0	0	9	5	
Young Harris city, Towns County.....	899	831	25	4	12	1	16	10	36	
Zebulon city, Pike County.....	1,174	699	413	22	10	0	8	22	17	

Table 4.

**Race and Hispanic or Latino Origin: 2010—Con.**

[For information on confidentiality protection, nonsampling error, and definitions, see Selected Appendixes at &lt;www.census.gov/prod/cen2010/cph-1-a.pdf&gt;]

Not Hispanic or Latino								State County Place
Total	One race						Two or More Races	
	White	Black or African American	American Indian and Alaska Native	Asian	Native Hawaiian and Other Pacific Islander	Some Other Race		
								<b>PLACE—Con.</b>
5,649	1,495	4,062	2	24	3	5	58	Waynesboro city, Burke County
2,701	1,492	1,177	0	7	0	1	24	Webster County unified government, Webster County
3,388	1,315	1,993	7	34	0	1	38	West Point city
836	609	211	1	8	0	0	7	Harris County (part)
2,552	706	1,782	6	26	0	1	31	Troup County (part)
467	287	169	10	0	0	1	0	Whigham city, Grady County
596	561	23	0	0	1	0	11	White city, Bartow County
6,587	5,469	567	9	417	3	9	113	Whitemarsh Island CDP, Chatham County
283	167	115	0	0	0	0	1	White Plains city, Greene County
567	488	75	0	0	0	0	4	Whitesburg city, Carroll County
1,069	552	498	4	0	0	0	15	Willacoochee city, Atkinson County
349	294	35	0	2	0	4	14	Williamson city, Pike County
14,674	13,477	553	32	393	2	20	197	Wilmington Island CDP, Chatham County
12,718	9,529	2,542	20	285	13	39	290	Winder city, Barrow County
1,063	806	244	3	4	0	0	6	Winterville city, Clarke County
1,379	787	552	11	1	3	0	25	Woodbine city, Camden County
956	378	574	0	3	0	0	1	Woodbury city, Meriwether County
408	95	307	3	0	0	0	3	Woodland city, Talbot County
21,571	17,472	2,337	42	1,069	3	84	564	Woodstock city, Cherokee County
317	92	219	0	1	0	3	2	Woodville city, Greene County
156	149	5	0	0	0	0	2	Woolsey town, Fayette County
2,132	679	1,413	1	12	0	2	25	Wrens city, Jefferson County
2,171	917	1,216	9	8	2	4	15	Wrightsville city, Johnson County
356	280	67	1	1	0	0	7	Yatesville town, Upson County
502	485	3	6	0	0	0	8	Yonah CDP, White County
863	817	23	4	11	0	1	7	Young Harris city, Towns County
1,157	692	413	22	10	0	1	19	Zebulon city, Pike County

Table 5.  
**Population for Selected Categories of Race: 2010**

[For information on confidentiality protection, nonsampling error, and definitions, see Selected Appendixes at <www.census.gov/prod/cen2010/cph-1-a.pdf>]

State County County Subdivision Place	Race in combination with one or more other races						Race alone or in combination with one or more other races					
	White	Black or African American	American Indian and Alaska Native	Asian	Native Hawaiian and Other Pacific Islander	Some Other Race	White	Black or African American	American Indian and Alaska Native	Asian	Native Hawaiian and Other Pacific Islander	Some Other Race
<b>Georgia</b> .....	164,081	103,663	51,873	51,030	8,778	53,326	5,951,521	3,054,098	84,024	365,497	15,577	442,198
Appling County.....	179	91	45	17	5	64	13,564	3,483	113	143	28	1,111
Altamaha River CCD.....	27	4	8	9	3	11	3,003	120	13	16	3	66
Baxley CCD.....	106	66	24	3	1	38	6,049	2,871	41	106	13	749
Baxley city (part).....	48	33	10	1	0	17	2,467	1,608	19	60	12	265
Big Satilla Creek CCD.....	27	10	7	3	1	13	3,355	207	43	11	12	267
Baxley city (part).....	0	0	0	0	0	0	18	0	0	0	0	0
Graham city.....	0	0	0	0	0	0	164	110	0	0	0	17
Surrency-Troper CCD.....	19	11	6	2	0	2	1,157	285	16	10	0	29
Baxley city (part).....	0	0	0	0	0	0	5	2	0	0	0	0
Surrency town.....	5	2	1	2	0	2	120	63	4	5	0	16
Atkinson County.....	111	47	28	16	6	55	5,324	1,500	75	39	30	1,540
Axson CCD.....	10	3	1	1	0	7	1,013	44	14	4	0	181
Pearson CCD.....	65	25	24	12	3	28	3,080	899	40	28	24	1,072
Pearson city.....	29	14	12	6	1	13	854	686	18	16	19	562
Willacoochee CCD.....	36	19	3	3	3	20	1,231	567	21	7	6	287
Willacoochee city.....	28	17	3	1	2	15	646	521	18	4	3	232
Bacon County.....	133	84	24	17	2	29	8,858	1,788	44	55	12	485
Alma CCD.....	99	78	14	9	0	17	6,105	1,609	26	42	5	362
Alma city (part).....	59	50	8	2	0	7	1,869	1,455	11	27	4	148
Rockingham CCD.....	34	6	10	8	2	12	2,753	179	18	13	7	123
Alma city (part).....	0	0	0	0	0	0	16	0	0	0	0	0
Rockingham CDP.....	2	0	1	0	0	1	202	34	1	0	1	12
Baker County.....	38	24	7	2	1	15	1,713	1,637	16	27	3	100
Milford CCD.....	8	1	3	0	0	4	689	506	7	16	1	42
Newton CCD.....	30	23	4	2	1	11	1,024	1,131	9	11	2	58
Newton city.....	7	7	1	1	0	0	286	344	3	1	0	29
Baldwin County.....	464	320	159	108	14	77	25,585	19,285	257	690	33	456
Coopers CCD.....	53	45	18	17	2	3	4,206	2,792	44	41	7	16
Milledgeville city (part).....	4	6	1	1	0	0	358	705	1	3	0	0
East Baldwin CCD.....	39	25	19	8	0	8	3,273	2,114	25	24	0	17
Milledgeville city (part).....	0	0	0	0	0	0	4	0	0	0	0	0
Milledgeville CCD.....	372	250	122	83	12	66	18,106	14,379	188	625	26	423
Hardwick CDP.....	47	48	6	2	2	14	884	3,048	10	14	3	32
Milledgeville city (part).....	209	129	78	52	9	40	9,317	6,913	104	358	20	201
Banks County.....	236	59	117	39	14	70	17,113	486	174	204	17	676
Baldwin CCD.....	39	2	14	4	0	27	4,740	48	21	60	0	382
Alto town (part).....	5	1	1	0	0	3	292	8	1	0	0	220
Baldwin city (part).....	3	0	1	4	0	6	641	8	1	22	0	76
Homer CCD.....	51	15	33	5	3	7	4,779	143	55	35	3	60
Homer town.....	17	5	10	5	1	4	1,069	50	19	6	1	17
Maysville CCD.....	61	23	26	9	3	14	4,112	114	37	26	5	142
Gillsville city (part).....	3	0	3	0	0	0	28	0	3	0	0	0
Lula city (part).....	0	0	0	0	0	0	141	15	0	2	0	0
Maysville town (part).....	22	13	3	5	2	1	902	25	3	10	2	7
Southeast Banks CCD.....	85	19	44	21	8	22	3,482	181	61	83	9	92
Barrow County.....	1,428	731	418	305	40	379	56,093	8,620	604	2,687	76	2,980
Auburn CCD.....	313	125	132	82	4	56	16,110	1,050	179	1,089	9	525
Auburn city (part).....	134	46	64	32	1	15	5,822	373	86	314	3	230
Braselton town (part).....	10	2	3	4	0	1	856	123	7	104	0	5
Carl town.....	6	0	5	1	0	0	223	18	6	12	0	2
Winder city (part).....	0	0	0	0	0	0	19	0	0	0	0	0
Bethlehem CCD.....	282	138	67	87	8	127	11,765	2,091	113	622	12	772
Bethlehem town (part).....	11	12	1	0	0	8	511	61	3	13	0	29
Winder city (part).....	0	0	0	0	0	0	6	0	0	0	0	0
Statham CCD.....	265	143	66	29	6	57	8,875	1,789	99	255	8	449
Statham city.....	66	38	13	3	1	18	1,803	439	16	32	1	187
Winder CCD.....	568	325	153	107	22	139	19,343	3,690	213	721	47	1,234
Bethlehem town (part).....	0	0	0	0	0	0	0	0	0	0	0	0
Russell CDP.....	39	19	5	8	2	21	827	208	18	59	2	136
Winder city (part).....	363	200	89	56	8	90	10,455	2,768	115	343	25	784
Barrow County.....	1,916	852	652	305	69	495	84,778	11,030	1,045	1,024	129	4,348
Adairsville CCD.....	146	59	58	21	14	21	9,744	847	92	80	16	191
Adairsville city.....	68	32	20	10	13	13	3,833	675	36	46	14	129
Cartersville CCD.....	1,131	570	353	166	32	326	39,825	8,154	582	615	84	3,099
Cartersville city (part).....	486	227	183	57	11	116	14,161	3,857	260	250	54	1,360
Euharlee city (part).....	25	15	3	0	1	8	940	101	9	0	1	23
Emerson CCD.....	206	68	77	43	9	60	10,835	648	132	134	10	527
Cartersville city (part).....	1	0	0	0	1	0	305	18	0	13	1	0
Emerson city.....	17	16	4	4	0	1	1,247	140	7	13	0	84
Euharlee-Taylorsville CCD.....	134	55	58	26	5	22	7,706	545	90	65	5	163
Euharlee city (part).....	62	29	27	19	4	8	2,638	402	36	33	4	56
Taylorsville town (part).....	3	0	3	0	0	0	169	5	6	0	0	5

Table 5.  
**Population for Selected Categories of Race: 2010—Con.**

[For information on confidentiality protection, nonsampling error, and definitions, see Selected Appendixes at <www.census.gov/prod/cen2010/cph-1-a.pdf>]

State County County Subdivision Place	Race in combination with one or more other races						Race alone or in combination with one or more other races					
	White	Black or African American	American Indian and Alaska Native	Asian	Native Hawaiian and Other Pacific Islander	Some Other Race	White	Black or African American	American Indian and Alaska Native	Asian	Native Hawaiian and Other Pacific Islander	Some Other Race
Bartow County—Con.												
Kingston CCD.....	129	57	34	28	0	30	6,008	513	52	82	1	131
Kingston city.....	11	6	2	1	0	2	439	196	4	4	0	5
White-Pine Log CCD.....	170	43	72	21	9	36	10,660	323	97	48	13	237
Cartersville city (part).....	0	0	0	0	0	0	0	0	0	0	0	0
White city.....	14	3	9	0	0	4	587	26	9	0	1	62
Ben Hill County.....	202	113	83	21	9	57	10,648	6,217	139	147	11	722
Fitzgerald CCD.....	179	106	70	18	9	45	9,204	5,936	119	133	11	699
Fitzgerald city (part).....	112	72	39	12	2	27	3,841	4,707	72	89	4	267
Queensland CCD.....	23	7	13	3	0	12	1,444	281	20	14	0	23
Fitzgerald city (part).....	2	0	0	2	0	0	184	17	0	4	0	7
Berrien County.....	223	82	74	45	9	68	16,550	2,145	130	127	13	578
Alapaha CCD.....	8	8	1	1	0	4	1,336	467	5	3	0	30
Alapaha town.....	2	3	1	0	0	0	244	414	2	1	0	10
Enigma CCD.....	50	18	15	8	0	11	3,533	157	20	24	1	263
Enigma town.....	16	6	4	4	0	2	1,056	87	5	18	0	128
Nashville CCD.....	111	45	44	17	6	34	8,606	1,198	82	65	8	184
Nashville city.....	67	30	22	9	6	25	3,759	1,077	42	31	8	103
Ray City CCD.....	54	11	14	19	3	19	3,075	323	23	35	4	101
Ray City city.....	25	7	9	10	2	4	804	236	15	14	2	48
Bibb County.....	1,640	1,355	611	555	125	399	68,839	82,471	943	3,086	245	2,413
Lizella CCD.....	238	138	71	101	10	53	13,800	6,121	128	630	24	332
Macon city (part).....	0	0	0	0	0	0	3	5	0	0	0	1
Macon East CCD.....	194	176	76	58	33	48	4,508	16,786	120	127	58	218
Macon city (part).....	140	142	44	52	31	39	2,918	12,702	76	94	55	181
Macon West CCD.....	1,052	978	397	373	72	246	41,136	57,092	584	2,075	114	1,336
Macon city (part).....	738	769	292	215	57	190	24,017	49,837	434	874	81	1,024
Payne city.....	3	3	0	0	0	0	74	145	0	0	0	2
Rutland CCD.....	156	63	67	23	10	52	9,395	2,472	111	254	49	527
Bleckley County.....	109	69	41	17	4	26	9,260	3,633	54	127	7	120
Cochran CCD.....	99	64	37	15	3	24	8,279	3,558	50	123	6	116
Cochran city.....	46	38	18	9	3	4	2,526	2,536	21	92	5	31
Empire CDP (part).....	0	0	0	0	0	0	90	53	1	0	0	2
Northeast Bleckley CCD.....	10	5	4	2	1	2	981	75	4	4	1	4
Allentown city (part).....	0	0	0	0	0	0	0	0	0	0	0	0
Brantley County.....	266	65	162	16	15	40	17,646	603	220	54	17	163
Hoboken CCD.....	80	12	44	2	0	22	5,176	98	59	22	0	80
Hoboken city.....	2	0	0	0	0	2	508	18	2	0	0	2
Nahunta CCD.....	81	18	53	4	3	7	5,930	258	71	9	4	35
Nahunta city.....	19	6	12	0	0	1	868	187	12	0	0	5
Waynesville CCD.....	105	35	65	10	12	11	6,540	247	90	23	13	48
Brooks County.....	185	65	92	22	6	48	9,907	5,794	141	73	20	525
Barney CCD.....	14	1	2	0	0	11	699	184	7	1	0	34
Barwick-Pavo CCD.....	21	11	13	5	0	4	1,229	324	19	9	0	109
Barwick city (part).....	1	0	0	1	0	0	120	12	1	2	0	12
Pavo city (part).....	2	0	1	0	0	1	158	76	3	0	0	13
Dixie CCD.....	17	9	9	3	0	3	763	707	13	4	0	22
Empress CCD.....	17	0	8	4	0	5	943	154	19	4	0	14
Morven CCD.....	41	6	30	1	2	6	3,795	959	42	13	9	115
Morven city.....	5	0	5	0	0	0	211	321	6	0	1	31
Quitman CCD.....	75	38	30	9	4	19	2,478	3,466	41	42	11	231
Quitman city.....	47	34	22	5	1	7	1,087	2,657	30	15	5	118
Bryan County.....	660	340	190	208	68	95	24,914	4,626	288	694	93	421
Fort Stewart CCD.....	0	0	0	0	0	0	0	0	0	0	0	0
Pembroke CCD.....	144	77	58	24	15	8	7,860	1,760	94	78	22	92
Pembroke city.....	26	12	8	4	2	4	1,354	771	18	32	4	46
Richmond Hill CCD.....	516	263	132	184	53	87	17,054	2,866	194	616	71	329
Richmond Hill city.....	287	186	55	88	25	57	7,175	1,754	88	357	39	225
Bulloch County.....	977	597	328	249	53	199	48,192	20,006	511	1,269	117	1,364
Brooklet CCD.....	151	62	48	49	4	42	7,609	1,222	94	131	7	174
Brooklet city.....	30	19	6	6	1	4	1,217	179	12	10	1	9
Nevis-Stilson CCD.....	85	41	45	6	10	11	6,206	680	63	45	14	44
Portal CCD.....	44	29	23	5	2	11	2,831	1,060	35	7	3	102
Portal town.....	2	2	0	0	0	0	523	113	0	1	0	3
Register CCD.....	38	20	19	3	0	4	1,767	751	22	28	0	16
Register town.....	0	2	2	0	0	0	157	17	2	1	0	0
Statesboro CCD.....	659	445	193	186	37	131	29,779	16,293	297	1,058	93	1,028
Statesboro city.....	394	308	126	129	30	66	15,851	11,710	177	691	76	472
Burke County.....	263	179	110	39	17	59	11,333	11,712	159	116	37	319
Girard CCD.....	14	10	7	9	2	1	607	589	10	9	2	4
Girard town.....	0	0	0	0	0	0	106	49	0	0	0	1
Greens Cut CCD.....	69	35	32	7	1	11	2,819	2,148	49	23	4	79

Table 5.  
**Population for Selected Categories of Race: 2010—Con.**

[For information on confidentiality protection, nonsampling error, and definitions, see Selected Appendixes at <www.census.gov/prod/cen2010/cph-1-a.pdf>]

State County County Subdivision Place	Race in combination with one or more other races						Race alone or in combination with one or more other races					
	White	Black or African American	American Indian and Alaska Native	Asian	Native Hawaiian and Other Pacific Islander	Some Other Race	White	Black or African American	American Indian and Alaska Native	Asian	Native Hawaiian and Other Pacific Islander	Some Other Race
<b>Burke County—Con.</b>												
Keyville CCD.....	62	38	25	8	4	26	1,972	791	36	27	13	79
Blythe city (part).....	0	1	0	0	0	1	23	4	0	0	0	1
Keyville city.....	3	6	5	1	0	1	129	194	5	7	0	6
Midville CCD.....	4	3	0	2	1	3	364	548	3	4	1	9
Midville city.....	2	1	0	2	1	0	131	135	0	4	1	1
Sardis CCD.....	19	15	10	2	2	4	1,060	887	16	2	2	10
Sardis city.....	9	7	6	2	2	1	445	555	10	2	2	1
Vidette CCD.....	4	4	0	1	0	1	386	439	1	3	0	11
Vidette city.....	2	3	0	1	0	0	78	34	0	3	0	0
Waynesboro CCD.....	91	74	36	10	7	13	4,125	6,310	44	48	15	127
Waynesboro city.....	52	54	15	9	7	9	1,576	4,133	17	33	10	77
<b>Butts County.....</b>	278	148	104	47	7	49	16,824	6,617	163	156	10	203
Flovilla CCD.....	43	23	13	10	0	2	2,023	775	26	17	1	19
Flovilla city (part).....	2	3	3	0	0	0	331	316	3	2	0	0
Jackson CCD.....	128	66	50	24	5	28	4,996	3,017	64	78	5	87
Flovilla city (part).....	0	0	0	0	0	0	0	5	0	0	0	0
Jackson city.....	93	44	38	11	2	25	2,882	2,108	50	37	2	73
Jenkinsburg CCD.....	26	17	7	2	1	1	1,467	844	8	3	1	3
Jenkinsburg city.....	5	3	1	1	0	0	238	134	1	2	0	0
Southwest Butts CCD.....	39	24	18	4	1	8	3,487	1,605	29	41	3	53
Worthville CCD.....	42	18	16	7	0	10	4,851	376	36	17	0	41
<b>Callhoun County.....</b>	45	44	20	10	0	13	2,371	4,149	30	40	18	154
Arlington CCD.....	3	3	1	1	0	4	374	918	3	1	0	20
Arlington city (part).....	3	3	1	1	0	4	258	799	3	1	0	20
Edison CCD.....	18	16	6	8	0	2	832	1,317	8	26	0	65
Edison city.....	13	10	4	3	0	2	489	985	5	19	0	49
Leary CCD.....	2	1	0	1	0	0	305	551	2	8	0	12
Leary city.....	1	0	0	1	0	0	140	470	0	8	0	1
Morgan CCD.....	22	24	13	0	0	7	860	1,363	17	5	18	57
Morgan city.....	8	3	7	0	0	2	121	118	7	2	0	2
<b>Camden County.....</b>	1,298	765	442	409	91	218	38,855	10,564	701	1,133	167	785
Kingsland CCD.....	309	199	81	91	19	49	9,215	2,962	123	190	47	156
Kingsland city (part).....	236	153	63	73	14	34	5,598	2,329	93	144	32	115
St. Marys city (part).....	0	0	0	0	0	0	0	0	0	0	0	0
St. Marys CCD.....	884	511	315	292	65	156	23,440	5,657	474	891	102	592
Kings Bay Base CDP.....	80	30	18	23	8	23	1,490	229	27	46	13	66
Kingsland city (part).....	236	154	88	83	18	26	5,923	1,659	137	373	32	118
St. Marys city (part).....	498	303	173	159	37	91	13,203	3,501	265	393	52	374
Woodbine CCD.....	105	55	46	26	7	13	6,200	1,945	104	52	18	37
Kingsland city (part).....	0	0	0	0	0	0	3	4	0	0	0	0
Woodbine city.....	25	21	8	4	3	5	832	577	19	5	6	9
<b>Candler County.....</b>	106	48	25	14	4	34	7,359	2,731	34	71	9	911
Aline CCD.....	26	2	10	2	0	13	1,284	348	11	8	0	128
Metter CCD.....	47	27	9	8	4	13	4,618	1,830	16	59	9	362
Metter city.....	26	11	5	7	1	12	2,265	1,586	9	56	6	239
Pulaski CCD.....	33	19	6	4	0	8	1,457	553	7	4	0	421
Pulaski town.....	0	0	0	0	0	0	177	61	0	0	0	28
<b>Carroll County.....</b>	2,186	1,480	593	298	61	473	85,765	21,569	982	1,151	93	3,594
Bowdon CCD.....	150	110	27	8	2	19	7,804	1,102	50	38	9	164
Bowdon city.....	43	36	8	4	0	5	1,513	512	15	12	0	36
Carrollton city (part).....	0	0	0	0	0	0	6	1	0	0	0	0
Carrollton CCD.....	1,149	815	263	174	43	300	39,689	13,419	474	693	53	2,487
Carrollton city (part).....	563	410	139	102	27	176	14,806	8,182	240	448	36	1,409
Mount Zion CCD.....	120	72	42	9	1	4	5,610	592	63	80	2	87
Bremen city (part).....	1	0	1	0	0	0	44	0	2	0	0	0
Carrollton city (part).....	0	0	0	0	0	0	0	0	0	0	0	0
Mount Zion city.....	39	24	7	7	0	1	1,568	88	19	44	1	15
Roopville CCD.....	53	29	21	3	0	9	3,663	223	31	8	0	24
Roopville town.....	0	0	0	0	0	0	178	39	1	0	0	0
Temple CCD.....	188	120	68	15	3	31	9,963	1,605	114	83	8	173
Temple city (part).....	87	64	20	5	2	8	3,184	1,012	37	21	2	67
Villa Rica CCD.....	469	309	147	84	12	101	15,332	4,368	217	238	21	630
Villa Rica city (part).....	234	185	78	39	6	56	5,358	2,718	102	113	10	381
Whitesburg CCD.....	57	25	25	5	0	9	3,704	260	33	11	0	29
Whitesburg city.....	3	1	3	1	0	1	503	76	4	1	0	9
<b>Catoosa County.....</b>	981	401	413	188	51	120	60,826	1,793	625	971	85	741
Boynton Ridge CCD.....	172	65	70	31	15	22	12,693	295	101	205	21	207
Fort Oglethorpe city (part).....	2	1	1	0	0	0	61	3	1	0	0	0
Indian Springs CDP (part).....	13	8	4	2	1	0	745	24	5	13	1	19
Ringgold city (part).....	5	4	1	0	0	0	197	11	1	23	0	0
Catoosa Springs CCD.....	123	42	57	15	1	26	6,758	98	92	50	1	91
Ringgold city (part).....	1	1	0	0	0	0	125	1	0	0	0	3
Fort Oglethorpe-Lakeview CCD.....	342	158	150	63	20	43	17,215	764	215	457	36	205
Fort Oglethorpe city (part).....	192	111	66	37	11	32	8,118	526	90	284	19	142

Table 5.  
**Population for Selected Categories of Race: 2010—Con.**

[For information on confidentiality protection, nonsampling error, and definitions, see Selected Appendixes at <www.census.gov/prod/cen2010/cph-1-a.pdf>]

State County County Subdivision Place	Race in combination with one or more other races						Race alone or in combination with one or more other races					
	White	Black or African American	American Indian and Alaska Native	Asian	Native Hawaiian and Other Pacific Islander	Some Other Race	White	Black or African American	American Indian and Alaska Native	Asian	Native Hawaiian and Other Pacific Islander	Some Other Race
Catoosa County—Con.												
Fort Oglethorpe-Lakeview CCD—Con.												
Lakeview CDP (part).....	53	18	28	6	3	2	3,749	72	55	49	5	25
Ringgold CCD.....	344	136	136	79	15	29	24,160	636	217	259	27	238
Indian Springs CDP (part).....	35	23	7	7	2	0	1,395	43	12	22	2	11
Ringgold city (part).....	73	31	24	11	4	8	2,949	208	32	55	5	53
Charlton County.....	167	98	86	23	8	10	8,519	3,562	131	99	11	49
Folkston CCD.....	143	93	71	19	8	10	5,792	3,503	96	74	10	31
Folkston city.....	45	43	22	8	4	5	1,190	1,296	25	36	4	15
Homeland city.....	9	8	1	0	0	1	836	74	7	0	0	3
St. George CCD.....	24	5	15	4	0	0	2,727	59	35	25	1	18
Chatham County.....	4,554	3,036	1,325	1,676	314	1,071	144,564	109,428	2,016	7,987	568	6,842
Montgomery CCD.....	228	93	45	80	4	70	18,249	1,319	78	477	13	487
Dutch Island CDP.....	12	7	2	3	0	0	1,197	42	2	25	0	3
Isle of Hope CDP.....	18	1	6	8	0	3	2,335	36	7	36	0	6
Montgomery CDP.....	92	35	14	23	1	49	3,681	433	33	88	4	394
Skidaway Island CDP.....	35	11	4	18	1	4	8,081	80	11	173	4	29
Pooler-Bloomingtondale CCD.....	1,136	692	287	456	99	276	31,530	14,902	432	2,107	166	1,584
Bloomingtondale city (part).....	36	12	18	3	0	3	2,414	218	26	41	0	50
Garden City city (part).....	1	0	0	1	0	2	99	11	1	12	0	2
Georgetown CDP.....	316	209	77	134	29	74	7,657	3,476	123	550	49	404
Henderson CDP.....	37	13	19	11	0	11	1,159	360	23	108	1	43
Pooler city (part).....	286	164	52	117	34	72	9,142	3,428	77	482	54	368
Savannah city (part).....	90	70	25	36	7	15	1,121	1,300	29	175	13	97
Port Wentworth CCD.....	365	222	80	154	25	102	10,231	5,682	111	724	41	504
Bloomingtondale city (part).....	0	0	0	0	0	0	0	0	0	0	0	0
Garden City city (part).....	0	0	0	0	0	0	0	0	0	0	0	0
Pooler city (part).....	159	75	27	92	12	56	3,828	1,665	35	457	17	183
Port Wentworth city.....	116	87	37	25	2	23	3,390	1,770	50	117	9	175
Savannah city (part).....	90	60	16	37	11	23	2,990	2,228	26	150	15	145
Savannah CCD.....	2,458	1,897	802	821	175	573	60,105	86,076	1,216	3,627	332	4,018
Garden City city (part).....	185	88	38	44	10	78	4,402	3,362	74	153	28	860
Savannah city (part).....	2,074	1,633	681	710	148	444	50,333	73,742	1,019	3,199	284	2,672
Thunderbolt town (part).....	47	33	27	20	8	16	1,363	964	42	141	10	127
Vernonburg town.....	0	0	0	0	0	0	120	0	0	2	0	0
Tybee Island-Wilmington Island CCD.....	367	132	111	165	11	50	24,449	1,449	179	1,052	16	249
Talahi Island CDP.....	9	4	1	6	0	0	1,186	33	2	35	0	2
Thunderbolt town (part).....	3	0	0	3	0	0	98	5	0	4	0	0
Tybee Island city.....	34	4	19	8	1	5	2,829	98	35	43	1	21
Whitemarsh Island CDP.....	117	50	28	64	1	18	5,725	624	38	481	4	65
Wilmington Island CDP.....	199	74	61	84	9	24	13,986	642	98	481	11	154
Chattahoochee County.....	423	185	113	166	53	106	8,176	2,308	194	412	125	600
Cusseta CCD.....	68	29	24	6	5	14	1,876	1,010	47	50	6	46
Cusseta-Chattahoochee County unified government (part).....	68	29	24	6	5	14	1,876	1,010	47	50	6	46
Fort Benning CCD.....	355	156	89	160	48	92	6,300	1,298	147	362	119	554
Cusseta-Chattahoochee County unified government (part).....	355	156	89	160	48	92	6,300	1,298	147	362	119	554
Chattooga County.....	370	192	118	34	26	101	22,198	3,091	185	142	53	773
Little Sand Mountain CCD.....	15	4	9	3	2	0	2,113	133	10	11	3	2
Lyerly CCD.....	45	14	27	2	0	2	2,502	200	39	10	0	17
Lyerly town.....	5	2	0	1	0	2	528	7	0	7	0	3
Menlo CCD.....	20	10	11	2	1	2	2,799	57	25	12	1	20
Menlo city.....	2	0	2	0	0	0	458	13	5	0	0	0
Summerville CCD.....	150	133	38	19	15	23	8,981	2,562	68	67	29	186
Summerville city.....	78	75	22	11	10	16	3,352	1,178	39	20	11	44
Trion CCD.....	140	31	33	8	8	74	5,803	139	43	42	20	548
Trion town.....	60	16	10	5	4	33	1,468	54	15	23	9	322
Cherokee County.....	3,934	1,753	1,101	1,265	187	1,051	189,470	13,870	1,915	4,803	322	8,786
Ball Ground CCD.....	87	47	24	13	4	5	8,073	168	59	51	5	76
Ball Ground city.....	16	9	4	4	2	1	1,397	21	5	10	2	17
Canton city (part).....	11	6	1	4	0	1	497	61	2	11	0	7
Nelson city (part).....	5	4	0	0	0	1	564	32	0	2	0	6
Canton CCD.....	697	326	184	201	35	240	30,423	2,251	445	493	96	2,863
Canton city (part).....	385	223	108	88	18	154	12,908	1,420	277	217	72	2,318
Holly Springs CCD.....	917	389	265	299	50	194	46,831	3,151	421	1,130	68	1,279
Canton city (part).....	165	95	27	39	10	28	4,510	888	39	212	11	211
Holly Springs city.....	180	89	33	62	5	56	8,056	748	61	230	6	306
Woodstock city (part).....	19	4	5	10	0	8	772	145	9	37	0	38
Lathetown CCD.....	208	82	71	65	4	50	17,029	602	110	254	12	188
Waleska CCD.....	113	32	65	16	1	19	7,568	136	84	43	5	61
Waleska city.....	17	9	8	3	0	2	565	66	9	12	2	10
Woodstock CCD.....	1,912	877	492	671	93	543	79,546	7,562	796	2,832	136	4,319
Mountain Park city (part).....	0	0	0	0	0	0	21	0	0	0	0	0
Woodstock city (part).....	582	317	142	251	29	155	18,769	2,616	184	1,301	33	780

Table 5.  
**Population for Selected Categories of Race: 2010—Con.**

[For information on confidentiality protection, nonsampling error, and definitions, see Selected Appendixes at <www.census.gov/prod/cen2010/cph-1-a.pdf>]

State County County Subdivision Place	Race in combination with one or more other races						Race alone or in combination with one or more other races					
	White	Black or African American	American Indian and Alaska Native	Asian	Native Hawaiian and Other Pacific Islander	Some Other Race	White	Black or African American	American Indian and Alaska Native	Asian	Native Hawaiian and Other Pacific Islander	Some Other Race
Clarke County.....	2,101	1,095	466	841	103	638	74,339	32,083	713	5,710	187	6,401
Athens CCD.....	1,579	821	373	724	82	425	57,383	22,074	525	4,777	142	3,645
Athens-Clarke County unified government (balance) (part).....	1,579	821	373	724	82	425	57,383	22,074	525	4,777	142	3,645
Bogart CCD.....	225	142	38	77	10	58	9,729	3,820	69	731	27	625
Athens-Clarke County unified government (balance) (part).....	220	138	37	77	10	58	9,603	3,806	68	731	27	621
Bogart town (part).....	5	4	1	0	0	0	126	14	1	0	0	4
Winterville CCD.....	297	132	55	40	11	155	7,227	6,189	119	202	18	2,131
Athens-Clarke County unified government (balance) (part).....	290	128	52	40	11	155	6,397	5,940	113	198	18	2,091
Winterville city.....	7	4	3	0	0	0	830	249	6	4	0	40
Clay County.....	33	22	4	3	2	12	1,230	1,945	15	13	3	16
Bluffton CCD.....	17	11	1	0	1	6	441	413	10	7	2	6
Bluffton town.....	3	3	0	0	0	0	88	18	0	0	0	0
Fort Gaines city (part).....	6	6	0	0	0	0	75	76	0	1	0	0
Fort Gaines CCD.....	16	11	3	3	1	6	789	1,532	5	6	1	10
Fort Gaines city (part).....	5	7	1	1	0	0	204	762	1	1	0	0
Clayton County.....	4,215	4,497	1,585	1,137	342	2,096	53,175	175,977	2,550	14,074	481	20,472
College Park CCD.....	131	196	57	32	10	69	500	8,737	105	436	18	349
College Park city (part).....	20	17	2	1	0	16	115	1,061	10	7	0	109
Forest Park city (part).....	0	0	0	0	0	0	0	0	0	0	0	0
Forest Park-Morrow CCD.....	1,700	1,497	514	455	132	940	22,190	52,177	865	7,442	174	11,072
Conley CDP.....	99	66	33	27	5	42	1,327	3,656	57	230	7	1,094
Forest Park city (part).....	394	240	126	50	31	254	6,249	7,204	211	1,514	42	3,822
Lake City city.....	53	42	14	28	6	29	868	1,139	20	416	8	252
Morrow city.....	103	91	35	52	20	41	1,530	3,025	54	1,693	20	297
Jonesboro CCD.....	1,365	1,532	592	380	117	623	21,892	53,609	921	3,080	172	5,366
Bonanza CDP.....	32	34	14	16	0	13	744	2,168	27	88	0	164
Irondale CDP.....	143	116	62	33	10	97	1,932	4,475	107	136	21	1,012
Jonesboro city.....	81	87	34	12	1	24	1,735	2,836	40	113	2	120
Lovejoy city.....	93	140	48	30	3	38	1,302	4,703	82	72	3	444
Riverdale CCD.....	1,019	1,272	422	270	83	464	8,593	61,454	659	3,116	117	3,685
Riverdale city.....	193	243	82	65	23	96	1,409	12,355	126	1,092	32	484
Clinch County.....	87	53	25	8	9	12	4,668	1,939	69	21	13	188
Fargo CCD.....	18	3	13	2	3	3	878	646	38	3	3	12
Du Pont town (part).....	0	0	0	0	0	0	11	0	0	0	0	0
Fargo city.....	5	2	1	0	1	3	248	64	10	0	1	4
Homerville city (part).....	4	1	1	0	2	0	200	492	6	0	2	1
Homerville CCD.....	69	50	12	6	6	9	3,790	1,293	31	18	10	176
Argyle town.....	2	2	0	0	0	0	112	96	0	0	0	6
Du Pont town (part).....	1	1	0	0	0	0	60	50	0	0	0	0
Homerville city (part).....	38	24	8	6	6	2	1,147	580	17	12	6	42
Cobb County.....	14,791	9,191	3,796	5,146	642	5,442	442,814	180,965	6,110	35,803	988	41,743
Acworth-Kennesaw CCD.....	3,297	1,915	882	1,309	142	972	134,687	32,440	1,374	7,806	216	6,185
Acworth city.....	484	330	125	138	19	200	13,242	5,562	190	844	32	1,220
Kennesaw city.....	723	445	171	294	35	230	19,854	7,092	276	1,862	49	1,644
Marietta city (part).....	34	17	4	23	1	7	1,781	199	11	180	2	14
Austell CCD.....	646	572	187	156	31	359	13,010	16,461	294	810	43	2,392
Austell city (part).....	114	120	38	28	4	66	2,027	3,461	53	114	6	469
Mableton CDP (part).....	20	28	11	10	2	0	675	570	13	57	2	37
Powder Springs city (part).....	0	0	0	0	0	0	0	0	0	0	0	0
Fair Oaks CCD.....	946	553	174	73	22	532	11,989	8,236	323	831	52	5,330
Fair Oaks CDP (part).....	274	160	36	5	5	125	3,249	1,416	86	33	11	1,476
Marietta city (part).....	44	29	8	5	1	27	376	805	12	59	6	79
Smyrna city (part).....	5	4	2	0	0	1	87	51	6	6	0	54
Mableton CCD.....	1,177	870	370	298	56	548	22,127	27,395	685	1,546	90	5,519
Austell city (part).....	7	1	5	0	0	1	225	73	6	2	0	38
Mableton CDP (part).....	811	550	248	204	39	361	16,539	14,523	497	954	61	3,636
Smyrna city (part).....	84	49	12	57	2	19	2,570	1,208	20	393	2	67
Marietta CCD.....	2,918	1,872	745	836	140	1,290	68,172	34,278	1,237	6,363	218	10,570
Fair Oaks CDP (part).....	42	17	14	8	0	30	1,174	575	39	29	0	499
Marietta city (part).....	1,351	885	320	292	67	686	28,785	17,214	552	1,733	109	5,599
Northeast Cobb CCD.....	2,893	1,188	622	1,576	126	672	123,767	15,378	952	12,782	191	3,388
Marietta city (part).....	0	0	0	0	0	0	23	13	0	0	0	0
Smyrna city (part).....	19	21	6	3	0	7	349	712	12	76	0	94
Powder Springs CCD.....	832	785	272	202	42	262	17,235	18,207	367	791	46	2,069
Austell city (part).....	5	5	0	0	0	1	37	215	0	12	0	6
Powder Springs city (part).....	293	274	78	82	15	86	6,095	7,235	103	229	19	687
Smyrna CCD.....	1,518	957	365	398	61	685	31,736	18,491	618	2,423	94	5,661
Mableton CDP (part).....	22	15	4	5	1	1	571	160	5	24	1	24
Marietta city (part).....	24	7	6	8	0	20	294	511	27	27	0	195
Smyrna city (part).....	993	655	245	258	38	425	21,544	12,438	394	1,738	65	3,271
Vinings CCD.....	564	479	179	298	22	122	20,091	10,079	260	2,451	38	629
Smyrna city (part).....	156	138	50	82	4	31	4,300	2,662	65	687	12	156
Vinings CDP.....	166	143	47	86	10	30	6,346	2,879	65	492	16	193



Table 5.  
**Population for Selected Categories of Race: 2010—Con.**

[For information on confidentiality protection, nonsampling error, and definitions, see Selected Appendixes at <www.census.gov/prod/cen2010/cph-1-a.pdf>]

State County County Subdivision Place	Race in combination with one or more other races						Race alone or in combination with one or more other races					
	White	Black or African American	American Indian and Alaska Native	Asian	Native Hawaiian and Other Pacific Islander	Some Other Race	White	Black or African American	American Indian and Alaska Native	Asian	Native Hawaiian and Other Pacific Islander	Some Other Race
Coffee County.....	496	311	138	59	17	156	27,882	11,594	255	362	32	2,831
Ambrose CCD.....	63	36	8	7	6	18	4,569	882	21	25	8	251
Ambrose city.....	5	1	3	0	1	1	254	65	4	0	3	60
Broxton CCD.....	39	19	10	2	0	13	2,786	665	16	27	0	102
Broxton city.....	17	9	6	1	0	6	626	515	8	7	0	54
Douglas CCD.....	330	225	85	43	11	104	14,612	8,117	165	242	24	2,070
Douglas city.....	126	105	37	12	7	36	4,945	6,130	56	117	20	486
Nicholls CCD.....	39	22	19	4	0	12	3,409	1,757	27	8	0	223
Nicholls city.....	17	10	12	0	0	1	1,259	1,523	14	3	0	19
West Green CCD.....	25	9	16	3	0	9	2,506	173	26	60	0	185
Colquitt County.....	542	257	179	69	24	253	29,983	10,467	397	363	43	4,921
Berlin-Ellenton CCD.....	30	9	11	0	0	16	2,711	194	26	37	0	514
Berlin city.....	9	3	2	0	0	8	358	92	8	1	0	103
Ellenton town.....	7	1	0	0	0	6	216	42	0	2	0	28
Doerun CCD.....	12	8	7	3	2	2	2,125	526	22	20	2	66
Doerun city.....	1	0	0	0	0	1	405	347	3	7	0	13
Funston CCD.....	55	14	21	4	3	28	5,015	377	48	15	3	885
Funston city.....	1	1	0	0	0	0	298	108	0	0	0	44
Moultrie city (part).....	1	2	1	0	0	2	185	7	1	0	0	22
Moultrie CCD.....	344	214	116	45	19	156	16,178	8,833	232	248	37	2,769
Moultrie city (part).....	166	139	74	19	12	79	6,066	7,194	115	117	25	793
Riverside town.....	0	0	0	0	0	0	30	3	0	0	2	0
Norman Park CCD.....	101	12	24	17	0	51	3,954	537	69	43	1	687
Norman Park city.....	29	5	4	7	0	15	670	216	26	10	1	79
Omega city (part).....	0	0	0	0	0	0	12	0	0	0	0	0
Columbia County.....	3,028	1,442	751	1,324	174	554	97,895	19,881	1,144	6,085	375	2,457
Appling CCD.....	210	81	45	95	8	30	9,279	1,707	85	233	19	113
Evans CCD.....	2,030	897	482	968	129	376	69,871	11,650	710	5,256	265	1,338
Evans CDP.....	567	234	140	316	35	97	23,747	3,547	209	1,785	58	380
Martinez CDP.....	902	401	194	396	52	173	28,524	4,949	301	2,366	135	616
Grovetown-Harlem CCD.....	788	464	224	261	37	148	18,745	6,524	349	596	91	1,006
Grovetown city.....	460	298	104	164	30	102	6,918	3,658	169	323	59	696
Harlem city.....	53	36	22	13	2	7	1,937	673	30	41	9	47
Cook County.....	203	89	63	39	12	78	11,728	4,793	103	153	17	667
Adel-Sparks CCD.....	177	80	52	36	12	75	10,031	4,423	86	139	17	588
Adel city.....	68	24	22	13	3	36	2,568	2,443	31	69	3	310
Cecil city.....	4	1	1	0	1	3	147	125	1	6	1	11
Sparks town.....	33	24	5	1	3	16	906	1,041	5	26	6	109
Lenox CCD.....	26	9	11	3	0	3	1,697	370	17	14	0	79
Lenox town.....	12	6	5	0	0	1	504	320	7	8	0	46
Coweta County.....	2,301	1,130	758	675	125	504	98,895	23,159	1,134	2,609	193	4,180
Grantville CCD.....	107	63	32	23	3	13	4,946	868	58	60	4	80
Grantville city (part).....	52	34	17	10	2	10	1,875	641	20	42	3	38
Moreland CCD.....	71	16	44	16	2	8	4,227	375	62	42	2	66
Grantville city (part).....	14	4	10	5	1	0	405	74	10	6	1	7
Moreland town.....	6	1	2	2	0	1	350	40	2	4	0	9
Newnan CCD.....	1,833	948	563	575	105	428	74,265	19,971	842	2,307	170	3,792
East Newnan CDP.....	33	22	5	1	0	7	738	269	14	2	0	333
Newnan city.....	737	451	199	251	54	218	20,210	10,429	288	1,119	81	1,907
Palmetto city (part).....	13	11	9	1	0	1	181	111	10	1	0	17
Senoia CCD.....	290	103	119	61	15	55	15,457	1,945	172	200	17	242
Haralson town (part).....	5	0	4	0	0	1	140	20	4	0	0	1
Senoia city.....	66	32	15	15	4	21	2,721	513	26	69	5	56
Sharpsburg town.....	5	2	0	3	0	0	310	30	0	6	0	0
Turin town.....	1	0	1	0	0	0	250	23	1	1	0	0
Crawford County.....	140	85	64	16	2	16	9,568	2,903	122	49	10	143
Roberta CCD.....	38	36	9	5	0	4	1,829	1,802	18	21	0	27
Knoxville CDP.....	4	2	3	0	0	1	52	18	3	0	0	1
Roberta city.....	10	14	0	2	0	2	527	457	2	17	0	18
Zenith CCD.....	102	49	55	11	2	12	7,739	1,101	104	28	10	116
Crisp County.....	183	151	42	55	10	23	12,670	10,230	74	238	21	443
Arabi CCD.....	8	4	0	2	0	2	1,354	260	4	7	2	20
Arabi town.....	4	4	0	0	0	0	452	138	0	0	0	0
Cordele CCD.....	175	147	42	53	10	21	11,316	9,970	70	231	19	423
Cordele city.....	104	83	25	34	4	9	3,332	7,502	38	174	5	229
Dade County.....	207	43	126	33	3	32	16,180	188	200	151	12	128
Lookout Mountain CCD.....	41	5	23	14	2	8	3,668	44	26	36	6	18
Sand Mountain CCD.....	50	5	41	3	0	2	4,202	10	83	11	1	16
Trenton CCD.....	116	33	62	16	1	22	8,310	134	91	104	5	94
Trenton city.....	39	14	18	6	0	3	2,236	30	24	25	4	23
Dawson County.....	288	84	158	60	15	37	21,639	189	240	186	24	391
Blacks Mill CCD.....	189	62	105	44	13	27	14,044	121	165	130	20	323
Dawsonville city (part).....	0	0	0	0	0	0	34	0	0	0	0	0

Table 5.  
**Population for Selected Categories of Race: 2010—Con.**

[For information on confidentiality protection, nonsampling error, and definitions, see Selected Appendixes at <www.census.gov/prod/cen2010/cph-1-a.pdf>]

State County County Subdivision Place	Race in combination with one or more other races						Race alone or in combination with one or more other races					
	White	Black or African American	American Indian and Alaska Native	Asian	Native Hawaiian and Other Pacific Islander	Some Other Race	White	Black or African American	American Indian and Alaska Native	Asian	Native Hawaiian and Other Pacific Islander	Some Other Race
Dawson County—Con.												
Dawsonville CCD.....	99	22	53	16	2	10	7,595	68	75	56	4	68
Dawsonville city (part).....	37	14	14	5	2	6	2,401	57	16	20	3	44
Decatur County.....	258	161	126	36	12	108	15,354	11,599	243	180	18	811
Attapulgus CCD.....	5	8	1	0	0	8	737	1,515	14	5	2	103
Attapulgus city.....	4	1	1	0	0	2	188	220	4	4	0	37
Bainbridge CCD.....	198	111	89	30	10	64	8,577	8,190	144	153	11	418
Bainbridge city (part).....	141	72	61	27	10	51	5,337	7,017	93	123	10	290
Brinson CCD.....	22	19	5	2	1	5	2,099	652	12	9	1	53
Brinson town.....	1	0	0	1	0	0	157	56	0	1	0	2
Climax CCD.....	6	4	13	1	1	5	1,372	442	19	3	4	22
Bainbridge city (part).....	0	0	0	0	0	0	0	0	0	0	0	0
Climax city.....	0	0	0	0	0	0	175	99	1	1	0	4
Faceville CCD.....	10	15	12	1	0	17	1,337	516	47	1	0	162
Bainbridge city (part).....	0	0	0	0	0	0	0	0	0	0	0	0
Mount Pleasant CCD.....	17	4	6	2	0	9	1,232	284	7	9	0	53
Bainbridge city (part).....	0	0	0	0	0	0	19	0	0	0	0	0
DeKalb County.....	11,368	8,828	4,400	4,643	636	4,894	241,524	384,553	6,879	40,069	978	36,147
Atlanta-Decatur CCD.....	4,670	4,452	1,962	2,440	327	1,363	104,084	231,739	2,728	18,883	448	6,119
Atlanta city (part).....	492	315	178	230	25	66	16,013	11,610	231	732	34	352
Avondale Estates city.....	47	29	14	31	2	6	2,441	457	17	88	4	22
Belvedere Park CDP.....	167	228	98	65	16	71	3,079	11,785	138	187	19	286
Candler-McAfee CDP.....	160	271	140	33	3	27	1,623	21,301	203	80	10	146
Clarkston city.....	210	123	45	195	9	69	1,237	4,536	57	1,827	12	226
Decatur city.....	388	185	107	209	17	60	14,603	4,095	152	773	26	181
Druid Hills CDP.....	281	76	58	204	10	44	11,685	1,194	80	1,803	16	143
Gresham Park CDP.....	74	106	52	21	3	19	695	6,719	61	45	3	57
North Decatur CDP (part).....	368	161	84	202	15	76	12,058	2,128	128	2,009	19	257
North Druid Hills CDP.....	375	155	94	183	17	104	13,436	2,590	158	2,301	21	924
Panthersville CDP.....	57	94	31	13	10	17	223	9,503	45	38	12	48
Pine Lake city (part).....	0	0	0	0	0	0	0	0	0	0	0	0
Redan CDP (part).....	114	212	73	37	8	47	571	12,420	92	123	8	150
Scottdale CDP.....	208	170	108	207	13	131	3,640	4,242	132	2,662	15	378
Tucker CDP (part).....	38	23	12	18	2	15	1,108	548	17	162	3	44
Chamblee-Doraville CCD.....	3,889	1,263	1,264	1,191	118	2,380	86,412	18,203	2,365	13,570	264	22,303
Atlanta city (part).....	0	0	0	0	0	0	0	0	0	0	0	0
Chamblee city.....	315	58	90	63	11	312	4,780	755	296	858	14	3,628
Doraville city.....	212	69	59	65	4	174	3,876	866	155	1,537	18	2,177
Dunwoody city.....	785	377	210	456	38	388	33,072	6,228	361	5,609	95	2,072
North Atlanta CDP.....	1,575	412	602	300	31	792	25,980	4,814	981	2,219	76	8,305
Lithonia CCD.....	867	1,603	575	286	110	354	5,020	91,304	789	691	136	1,382
Lithonia city.....	9	24	14	6	1	8	209	1,663	15	9	1	63
Redan CDP (part).....	162	293	97	35	23	64	695	19,077	156	116	31	198
Stone Mountain CCD.....	565	742	277	171	39	213	7,710	29,649	379	1,687	60	1,418
Pine Lake city (part).....	17	5	6	6	0	2	496	170	13	23	0	46
Stone Mountain city.....	67	64	24	9	6	22	1,039	4,429	48	203	17	166
Tucker CCD.....	1,377	768	322	555	42	584	38,298	13,658	618	5,238	70	4,925
North Decatur CDP (part).....	13	1	1	11	0	0	456	70	3	56	0	2
Tucker CDP (part).....	549	332	130	230	26	167	16,845	5,953	224	2,122	46	1,312
Dodge County.....	186	124	63	27	6	32	14,735	6,628	118	128	20	390
Chauncey CCD.....	7	7	4	0	0	0	1,594	380	17	0	0	21
Chauncey city.....	2	3	3	0	0	0	224	119	3	0	0	0
Milan city (part).....	1	0	1	0	0	0	287	77	1	0	0	0
Chester CCD.....	25	10	16	4	0	1	2,088	1,141	18	12	1	26
Chester town.....	7	6	3	0	0	0	659	929	4	3	1	8
Empire CDP (part).....	0	0	0	0	0	0	238	8	0	1	0	0
Eastman CCD.....	140	95	36	21	6	30	9,527	4,713	73	111	18	322
Eastman city.....	41	32	6	7	1	5	2,958	1,841	23	57	1	128
Rhine CCD.....	14	12	7	2	0	1	1,526	394	10	5	1	21
Rhine town.....	1	0	0	1	0	0	266	118	1	1	0	9
Dooly County.....	115	69	34	29	4	40	6,925	7,511	50	125	7	455
Byromville CCD.....	17	14	1	8	1	6	918	1,002	2	20	1	95
Byromville town.....	0	1	0	0	1	1	242	270	0	1	1	34
Dooling town.....	6	2	0	0	0	4	42	103	0	0	0	15
Lilly city.....	2	1	0	1	0	0	102	108	0	1	0	4
Unadilla CCD.....	47	21	15	11	0	16	2,691	3,106	19	38	2	144
Pinehurst city.....	3	2	1	0	0	0	230	221	1	0	0	6
Unadilla city.....	18	13	9	5	0	4	1,310	2,386	11	23	2	90
Vienna CCD.....	51	34	18	10	3	18	3,316	3,403	29	67	4	216
Vienna city.....	34	17	12	3	0	16	1,031	2,778	18	25	1	202
Dougherty County.....	758	777	371	213	53	178	28,744	64,247	580	949	173	1,099
East Dougherty CCD.....	325	350	141	48	25	86	7,466	25,018	250	186	119	601
Albany city (part).....	174	227	84	33	24	52	2,236	19,956	134	120	87	347
Putney CDP.....	44	27	15	6	0	2	1,532	1,333	30	18	1	31
West Dougherty CCD.....	433	427	230	165	28	92	21,278	39,229	330	763	54	498
Albany city (part).....	392	398	205	147	25	89	17,879	36,125	300	696	51	472

Table 5.  
**Population for Selected Categories of Race: 2010—Con.**

[For information on confidentiality protection, nonsampling error, and definitions, see Selected Appendixes at <www.census.gov/prod/cen2010/cph-1-a.pdf>]

State County County Subdivision Place	Race in combination with one or more other races						Race alone or in combination with one or more other races					
	White	Black or African American	American Indian and Alaska Native	Asian	Native Hawaiian and Other Pacific Islander	Some Other Race	White	Black or African American	American Indian and Alaska Native	Asian	Native Hawaiian and Other Pacific Islander	Some Other Race
Douglas County.....	2,466	1,963	818	510	132	772	71,924	54,253	1,217	2,414	269	5,830
Bill Arp CCD.....	783	581	268	179	39	240	25,593	13,869	372	900	82	1,311
Douglasville city (part).....	147	100	47	40	13	40	3,596	2,465	59	273	22	165
Douglasville-Lithia Springs CCD.....	1,367	1,188	460	238	78	456	30,632	35,601	683	1,139	153	3,997
Austell city (part).....	0	0	0	0	0	0	8	25	0	0	7	0
Douglasville city (part).....	511	453	170	74	30	159	8,138	15,248	228	395	39	1,039
Lithia Springs CDP.....	325	254	78	32	25	146	7,399	6,472	135	253	62	1,614
Fairplay CCD.....	118	58	45	30	6	20	7,641	865	64	87	9	88
Winston CCD.....	198	136	45	63	9	56	8,058	3,918	98	288	25	434
Douglasville city (part).....	5	5	0	0	0	2	73	142	0	5	0	15
Villa Rica city (part).....	85	65	19	36	8	18	3,093	2,201	40	204	8	161
Early County.....	61	48	28	14	5	16	5,385	5,510	67	51	7	76
Blakely CCD.....	45	34	21	10	5	15	3,483	4,172	43	39	7	51
Blakely city.....	30	27	16	7	2	10	1,734	3,279	31	33	3	36
Damascus CCD.....	6	9	3	4	0	0	563	855	4	11	0	16
Arlington city (part).....	0	1	0	1	0	0	66	331	1	1	0	6
Damascus city.....	3	3	0	0	0	0	85	165	0	6	0	1
Jakin CCD.....	10	5	4	0	0	1	1,339	483	20	1	0	9
Cedar Springs CDP.....	0	0	0	0	0	0	67	6	1	0	0	0
Jakin city.....	1	0	0	0	0	1	102	49	3	0	0	2
Echols County.....	110	12	45	6	0	57	3,133	183	117	19	2	696
East Echols CCD.....	45	6	31	3	0	8	1,285	145	90	12	1	208
Statenville CDP.....	26	5	19	0	0	5	694	127	56	9	1	181
West Echols CCD.....	65	6	14	3	0	49	1,848	38	27	7	1	488
Effingham County.....	873	409	389	190	55	129	44,055	7,457	545	617	81	560
Guyton-Springfield CCD.....	243	145	101	34	8	24	13,963	3,311	159	92	20	136
Guyton city.....	20	17	11	1	0	1	1,063	618	13	7	0	9
Springfield city.....	34	23	16	4	1	2	1,955	841	34	15	3	44
Rincon CCD.....	599	251	272	151	47	102	27,499	3,544	357	513	61	414
Rincon town.....	230	128	91	53	15	52	6,576	1,994	120	223	17	204
Shawnee CCD.....	31	13	16	5	0	3	2,593	602	29	12	0	10
Elbert County.....	169	107	58	27	11	47	13,466	6,057	107	148	16	587
Bowman CCD.....	34	18	10	1	1	11	2,914	523	16	17	5	91
Bowman city.....	5	3	1	1	0	0	620	233	1	3	0	10
Coldwater CCD.....	9	6	4	2	2	1	2,383	345	12	20	2	140
Elberton CCD.....	126	83	44	24	8	35	8,169	5,189	79	111	9	356
Dewy Rose CDP.....	0	0	0	0	0	0	107	42	0	5	0	0
Elberton city.....	36	35	17	8	0	6	2,395	2,100	31	55	1	122
Emanuel County.....	186	106	67	24	8	47	14,114	7,668	125	178	11	728
Adrian CCD.....	13	7	4	1	0	1	1,315	126	13	2	0	29
Adrian city (part).....	3	1	0	1	0	1	200	57	4	2	0	10
Norristown CDP.....	2	2	0	0	0	0	55	6	0	0	0	0
Oak Park CCD.....	9	6	2	1	0	0	815	57	2	3	0	98
Oak Park town (part).....	3	1	1	1	0	0	268	3	1	1	0	8
Summertown CCD.....	16	11	7	1	0	1	1,163	569	8	8	0	12
Canochee CDP.....	0	0	0	0	0	0	54	16	0	1	0	0
Summertown city.....	3	4	1	0	0	0	99	64	1	0	0	0
Swainsboro CCD.....	121	57	50	19	8	43	7,655	5,193	91	130	10	483
Nunez city.....	3	0	0	3	0	0	99	43	0	3	0	5
Oak Park town (part).....	2	0	2	0	0	0	63	6	2	0	0	5
Swainsboro city.....	53	34	28	2	4	20	2,825	4,142	46	83	4	253
Twin City CCD.....	27	25	4	2	0	2	3,166	1,723	11	35	1	106
Garfield city.....	1	1	0	0	0	0	167	35	0	0	0	0
Oak Park town (part).....	0	0	0	0	0	0	95	12	0	0	0	25
Stillmore city.....	2	2	0	0	0	0	199	310	0	2	0	23
Twin City city.....	9	10	2	1	0	0	783	942	3	6	1	18
Evans County.....	99	49	26	31	6	33	6,570	3,254	45	105	23	1,130
Claxton CCD.....	68	44	11	29	5	21	4,425	2,768	19	89	16	655
Bellville city.....	0	0	0	0	0	0	113	9	0	0	0	1
Claxton city.....	32	17	2	19	3	7	1,351	1,170	3	46	3	216
Daisy city.....	0	0	0	0	0	0	103	22	0	0	0	4
Hagan city.....	15	9	5	4	2	9	628	267	5	21	2	97
North Evans CCD.....	31	5	15	2	1	12	2,145	486	26	16	7	475
Fannin County.....	272	32	182	39	13	34	23,279	115	253	116	19	190
Blue Ridge CCD.....	90	13	62	11	3	6	6,643	39	82	29	3	89
Blue Ridge city.....	13	5	4	1	2	2	1,229	20	7	7	2	39
Higdon-Mobile CCD.....	44	1	37	2	2	6	2,270	13	48	6	2	10
McCaysville CCD.....	62	9	30	13	1	13	6,136	26	37	35	1	44
Epworth CDP.....	4	1	2	0	0	1	477	1	2	2	0	2
McCaysville city.....	6	0	4	3	1	1	1,044	2	4	9	1	4
Mineral Bluff CCD.....	28	2	20	2	3	3	3,475	20	32	6	4	17
Mineral Bluff CDP.....	1	0	1	0	0	0	149	0	1	1	0	0
Morganton CCD.....	48	7	33	11	4	6	4,755	17	54	40	9	30
Morganton city.....	2	0	2	0	0	0	302	0	2	0	0	1

Table 5.

**Population for Selected Categories of Race: 2010—Con.**

[For information on confidentiality protection, nonsampling error, and definitions, see Selected Appendixes at &lt;www.census.gov/prod/cen2010/cph-1-a.pdf&gt;]

State County County Subdivision Place	Race in combination with one or more other races						Race alone or in combination with one or more other races					
	White	Black or African American	American Indian and Alaska Native	Asian	Native Hawaiian and Other Pacific Islander	Some Other Race	White	Black or African American	American Indian and Alaska Native	Asian	Native Hawaiian and Other Pacific Islander	Some Other Race
Fayette County.....	1,858	1,103	585	821	126	541	77,660	22,498	901	4,951	201	3,002
Brooks CCD.....	109	28	53	36	12	20	8,610	440	70	132	17	83
Brooks town.....	4	1	3	0	0	0	508	4	4	3	0	9
Woolsey town.....	3	2	0	0	0	1	153	7	0	0	0	1
Fayetteville CCD.....	700	577	251	272	50	220	23,859	15,507	375	1,887	84	982
Fayetteville city (part).....	282	236	77	126	13	91	7,550	5,297	119	1,049	26	286
Peachtree City-Tyrone CCD.....	1,049	498	281	513	64	301	45,191	6,551	456	2,932	100	1,937
Fayetteville city (part).....	50	16	13	24	1	3	1,544	357	28	156	1	14
Peachtree City city.....	696	332	177	355	54	162	28,992	2,889	263	2,179	77	907
Tyrone town.....	120	72	32	74	5	33	4,760	1,813	44	305	13	117
Floyd County.....	1,648	791	444	282	61	467	75,703	14,431	788	1,535	177	5,577
Armuchee CCD.....	195	99	56	45	8	26	9,722	466	76	247	14	153
Rome city (part).....	7	6	2	2	0	0	504	38	2	70	0	4
Cave Spring CCD.....	60	21	23	13	1	3	4,466	294	30	38	4	29
Cave Spring city.....	12	10	2	0	0	0	1,028	165	2	7	2	8
Rome CCD.....	1,354	667	334	220	52	436	57,151	13,553	638	1,226	157	5,338
Lindale CDP.....	64	29	21	14	1	17	3,833	207	27	61	1	138
Rome city (part).....	785	420	166	135	36	294	21,109	10,463	380	761	106	3,823
Shannon CCD.....	39	4	31	4	0	2	4,364	118	44	24	2	57
Shannon CDP.....	21	3	18	2	0	0	1,789	28	21	13	1	32
Forsyth County.....	2,440	795	623	1,155	144	805	152,386	5,305	1,198	12,080	210	7,418
Big Creek CCD.....	760	269	132	538	25	262	42,087	2,252	276	8,023	39	1,682
Chestatee CCD.....	190	50	72	44	11	55	15,243	144	135	163	22	620
Cumming CCD.....	1,219	382	339	494	88	415	76,083	2,396	637	3,559	120	4,493
Cumming city.....	74	31	19	15	10	56	4,231	189	47	92	14	971
Silver City CCD.....	271	94	80	79	20	73	18,973	513	150	335	29	623
Franklin County.....	358	187	114	42	8	69	19,638	2,037	156	163	12	478
Carnesville CCD.....	73	24	28	7	1	19	5,369	308	37	32	2	84
Carnesville city.....	3	3	0	0	0	0	478	88	0	4	0	10
Lavonia CCD.....	145	83	36	12	2	28	6,454	967	53	39	4	241
Gumlog CDP.....	41	22	17	4	0	0	1,998	136	23	11	0	21
Lavonia city (part).....	49	33	7	5	2	10	1,497	557	16	16	3	123
Martin town (part).....	0	0	0	0	0	0	13	0	0	0	0	0
Royston CCD.....	90	44	29	21	5	13	4,755	604	43	70	6	112
Canon city (part).....	21	7	6	8	0	3	707	30	12	14	0	22
Franklin Springs city.....	13	6	7	4	2	2	813	115	7	12	2	21
Royston city (part).....	40	25	6	9	3	8	1,566	320	11	30	4	47
Sandy Cross CCD.....	50	36	21	2	0	9	3,060	158	23	22	0	41
Fulton County.....	14,398	11,317	4,834	6,688	802	4,753	424,095	416,892	7,093	58,257	1,137	35,620
Atlanta CCD.....	7,738	6,766	2,992	3,490	448	2,455	219,278	279,176	4,328	21,395	633	19,465
Atlanta city (part).....	5,262	4,739	2,197	2,536	301	1,452	150,856	220,338	3,132	15,222	424	10,483
College Park city (part).....	0	0	0	0	0	0	0	0	0	0	0	0
East Point city (part).....	5	9	5	2	0	0	7	293	5	3	0	5
Hapeville city (part).....	183	82	32	24	4	104	2,909	1,918	69	390	7	1,299
Roswell city (part).....	0	0	0	0	0	0	0	0	0	0	0	0
Sandy Springs city.....	1,932	1,256	501	759	107	775	62,983	19,980	776	5,461	149	7,286
Union City city (part).....	3	6	1	2	0	0	41	644	1	6	0	2
College Park CCD.....	132	217	118	22	10	55	2,131	9,569	168	147	16	570
College Park city (part).....	117	202	105	20	10	48	1,832	9,001	152	135	15	528
East Point city (part).....	13	6	8	1	0	2	279	262	10	11	1	21
Hapeville city (part).....	0	0	0	0	0	0	0	0	0	0	0	0
East Point CCD.....	394	500	182	107	33	217	5,597	26,155	319	369	45	2,215
East Point city (part).....	388	484	171	107	32	214	5,544	24,436	298	363	43	2,196
Hapeville city (part).....	0	0	0	0	0	0	0	1	0	0	0	0
Fairburn-Union City CCD.....	844	1,300	467	256	59	398	7,811	69,152	657	890	78	2,367
College Park city (part).....	14	20	5	1	1	3	18	1,250	6	6	1	14
East Point city (part).....	6	9	3	1	0	1	19	682	5	2	1	5
Fairburn city (part).....	138	185	78	45	5	85	2,621	9,042	135	251	10	839
Palmetto city (part).....	0	0	0	0	0	0	0	0	0	0	0	0
Union City city (part).....	272	339	120	68	17	128	2,400	15,706	165	234	18	756
Palmetto CCD.....	129	113	52	11	5	29	3,589	3,799	68	73	6	323
Chattahoochee Hills city.....	24	12	11	2	1	2	1,656	677	16	9	1	47
Fairburn city (part).....	0	1	0	0	0	1	120	194	0	16	0	1
Palmetto city (part).....	90	91	29	6	4	25	1,411	2,568	33	39	5	256
Roswell-Alpha CCD.....	5,161	2,421	1,023	2,802	247	1,599	185,689	29,041	1,553	35,383	359	10,680
Alpha city.....	1,210	542	253	685	72	470	41,520	6,787	364	8,375	101	2,088
Johns Creek city.....	1,510	642	257	1,052	54	338	50,194	7,704	351	18,973	76	1,419
Milton city.....	577	301	144	325	26	125	25,589	3,237	206	3,724	37	660
Mountain Park city (part).....	4	0	4	1	0	1	516	4	6	3	0	2
Roswell city (part).....	1,860	936	365	739	95	665	67,870	11,309	626	4,304	145	6,511
Gilmer County.....	345	77	192	41	24	99	26,460	212	286	115	63	1,563
Carters Lake CCD.....	108	28	43	13	4	31	7,778	80	64	27	6	579
Ellijay city (part).....	0	0	0	0	0	0	4	0	0	0	0	9
Ellijay CCD.....	91	23	51	13	9	36	5,129	79	79	39	45	691
East Ellijay city.....	1	0	1	0	1	1	411	12	5	0	13	107
Ellijay city (part).....	46	11	20	8	8	25	1,256	34	27	10	32	313

Table 5.  
**Population for Selected Categories of Race: 2010—Con.**

[For information on confidentiality protection, nonsampling error, and definitions, see Selected Appendixes at <www.census.gov/prod/cen2010/cph-1-a.pdf>]

State County County Subdivision Place	Race in combination with one or more other races						Race alone or in combination with one or more other races					
	White	Black or African American	American Indian and Alaska Native	Asian	Native Hawaiian and Other Pacific Islander	Some Other Race	White	Black or African American	American Indian and Alaska Native	Asian	Native Hawaiian and Other Pacific Islander	Some Other Race
<b>Gilmer County—Con.</b>												
North Gilmer CCD.....	54	12	35	11	9	9	5,441	19	50	37	10	110
Cherry Log CDP (part).....	0	0	0	0	0	0	44	0	0	0	0	0
Ellijay city (part).....	0	0	0	0	0	0	5	0	0	0	0	0
Rich Mountain CCD.....	53	9	37	2	1	16	4,138	15	48	7	1	73
Cherry Log CDP (part).....	1	1	0	0	0	0	75	1	0	0	0	0
Ellijay city (part).....	0	0	0	0	0	0	0	0	0	0	0	0
South Gilmer CCD.....	39	5	26	2	1	7	3,974	19	45	5	1	110
Ellijay city (part).....	0	0	0	0	0	0	0	0	0	0	0	0
<b>Glascock County.....</b>	35	12	21	1	0	1	2,802	265	28	2	0	20
Gibson CCD.....	30	11	18	1	0	0	2,034	173	23	1	0	7
Gibson city.....	8	1	7	0	0	0	582	79	8	0	0	2
Mitchell CCD.....	5	1	3	0	0	1	768	92	5	1	0	13
Edge Hill city.....	0	0	0	0	0	0	24	0	0	0	0	0
Mitchell town.....	0	0	0	0	0	0	176	22	1	0	0	0
<b>Glynn County.....</b>	1,172	739	399	301	78	278	54,995	21,465	631	1,222	173	2,677
Brunswick CCD.....	567	451	148	107	45	156	14,915	16,580	244	461	107	2,014
Brunswick city.....	232	190	83	44	14	86	5,055	9,301	136	131	26	1,076
Country Club Estates CDP (part).....	124	103	20	22	17	35	3,003	3,913	40	146	67	316
Dock Junction CDP (part).....	134	95	29	27	5	21	4,858	2,253	47	146	5	565
Everett CCD.....	364	200	148	98	21	88	17,290	3,270	230	473	41	493
Country Club Estates CDP (part).....	19	8	6	8	1	8	997	181	9	27	1	35
Dock Junction CDP (part).....	1	0	0	0	0	1	4	0	0	0	0	1
Jekyll Island CCD.....	6	2	3	0	1	2	780	9	8	10	1	5
St. Simons CCD.....	95	30	44	42	2	12	14,075	441	63	170	7	79
St. Simons CDP.....	84	26	36	35	1	10	12,170	378	55	159	3	76
Thalman CCD.....	140	56	56	54	9	20	7,935	1,165	86	108	17	86
<b>Gordon County.....</b>	1,016	387	233	109	45	421	48,048	2,392	435	649	116	4,673
Calhoun CCD.....	800	308	153	82	37	367	29,706	1,964	294	529	88	4,098
Calhoun city (part).....	422	185	46	38	17	203	11,696	1,245	128	308	56	2,468
Plainville city.....	5	4	1	0	0	0	305	8	1	0	0	4
Resaca town (part).....	10	8	6	0	0	2	71	11	6	0	0	67
Fairmount CCD.....	57	28	16	8	1	7	6,534	174	33	39	1	207
Fairmount city.....	7	2	4	1	0	0	687	30	5	5	0	0
Redbud CCD.....	73	27	31	5	3	19	5,644	93	48	45	7	177
Ranger town.....	0	0	0	0	0	0	131	0	0	0	0	0
Sugar Valley-Resaca CCD.....	86	24	33	14	4	28	6,164	161	60	36	20	191
Calhoun city (part).....	3	0	0	0	0	3	201	3	0	3	0	8
Resaca town (part).....	4	0	4	0	0	0	363	1	5	2	9	29
<b>Grady County.....</b>	330	154	133	40	9	140	16,046	7,330	315	146	30	1,557
Cairo CCD.....	254	131	93	34	7	119	10,303	5,923	203	118	28	1,429
Cairo city.....	155	86	38	18	6	97	4,049	4,713	94	82	20	850
Calvary-Reno CCD.....	7	2	6	0	2	1	1,156	465	14	1	2	53
Calvary CDP.....	2	0	2	0	0	0	129	14	3	0	0	17
Northwest Grady CCD.....	5	5	1	0	0	0	461	94	2	0	0	0
Southeast Grady CCD.....	14	3	6	2	0	8	462	170	7	5	0	24
Spence CCD.....	30	7	16	1	0	11	1,621	108	25	2	0	25
Whigham CCD.....	20	6	11	3	0	1	2,043	570	64	20	0	26
Whigham city.....	0	0	0	0	0	0	288	169	10	0	0	4
<b>Greene County.....</b>	149	100	60	16	4	40	9,205	6,205	110	70	17	580
Greensboro CCD.....	71	51	33	7	1	13	5,272	3,183	53	36	14	431
Greensboro city.....	34	26	11	4	1	3	1,010	2,045	17	7	13	307
Greshamville CCD.....	28	15	12	4	1	7	901	236	20	6	1	20
Siloam CCD.....	11	4	1	2	2	7	457	595	3	5	2	23
Siloam town.....	2	2	0	2	2	0	77	201	0	5	2	1
Union Point CCD.....	24	18	4	3	0	13	1,094	1,239	13	12	0	54
Union Point city.....	17	14	1	1	0	11	700	874	9	6	0	50
White Plains CCD.....	9	7	4	0	0	0	959	478	11	3	0	1
White Plains city.....	1	0	1	0	0	0	169	115	1	0	0	0
Woodville CCD.....	6	5	6	0	0	0	522	474	10	8	0	51
Woodville city.....	2	0	2	0	0	0	96	221	2	1	0	3
<b>Gwinnett County.....</b>	18,743	11,365	4,793	7,292	993	9,527	448,306	201,532	8,831	92,584	1,470	80,019
Buford-Sugar Hill CCD.....	993	460	171	376	38	373	33,445	5,796	302	3,877	67	4,311
Buford city (part).....	243	125	40	53	3	97	7,020	1,691	75	307	6	1,841
Rest Haven town (part).....	3	3	1	0	0	1	30	4	1	0	0	1
Sugar Hill city (part).....	378	170	76	134	9	164	13,496	1,925	135	1,146	21	1,749
Dacula-Rocky Creek CCD.....	1,829	1,042	423	722	65	654	67,307	16,166	709	5,880	115	3,980
Auburn city (part).....	0	0	0	0	0	0	187	9	4	0	0	9
Braselton town (part).....	45	37	7	23	3	11	2,527	351	14	85	3	59
Buford city (part).....	9	7	7	1	0	2	530	44	7	12	1	43
Dacula city.....	123	54	24	28	2	63	3,525	556	39	170	7	302
Lawrenceville CCD.....	5,258	3,427	1,380	2,058	342	2,740	107,543	64,112	2,506	25,220	442	23,233
Lawrenceville city (part).....	670	474	155	201	37	340	13,444	9,486	322	1,808	51	3,207
Suwanee city (part).....	0	0	0	0	0	0	3	0	0	1	0	0
Lilburn CCD.....	3,480	1,818	876	1,057	135	2,380	63,748	29,830	2,021	16,693	261	24,613

Table 5.  
**Population for Selected Categories of Race: 2010—Con.**

[For information on confidentiality protection, nonsampling error, and definitions, see Selected Appendixes at <www.census.gov/prod/cen2010/cph-1-a.pdf>]

State County County Subdivision Place	Race in combination with one or more other races						Race alone or in combination with one or more other races					
	White	Black or African American	American Indian and Alaska Native	Asian	Native Hawaiian and Other Pacific Islander	Some Other Race	White	Black or African American	American Indian and Alaska Native	Asian	Native Hawaiian and Other Pacific Islander	Some Other Race
Gwinnett County—Con.												
Lilburn CCD—Con.												
Lilburn city.....	221	119	73	94	7	144	6,334	2,019	135	1,860	12	1,573
Mountain Park CDP.....	230	135	47	121	5	69	8,071	1,834	110	1,485	21	353
Norcross city (part).....	0	0	0	0	0	0	0	0	0	0	0	0
Norcross CCD.....	2,090	1,012	460	689	95	1,231	40,744	16,071	1,060	9,665	148	12,363
Berkeley Lake city (part).....	49	7	23	19	0	4	1,183	94	25	241	0	23
Duluth city (part).....	0	0	0	0	0	0	0	0	0	0	0	0
Norcross city (part).....	326	129	64	70	13	222	4,048	1,930	124	1,237	24	2,182
Snelville-Grayson CCD.....	3,090	2,448	945	1,303	248	1,378	83,483	53,791	1,380	8,319	331	6,307
Grayson city.....	43	32	8	16	5	15	1,718	667	18	255	6	63
Lawrenceville city (part).....	58	19	0	12	0	41	976	141	14	27	0	104
Loganville city (part).....	55	38	15	30	5	32	1,558	772	16	81	8	128
Snelville city.....	342	276	99	141	22	126	11,464	5,755	151	739	38	624
Suwanee-Duluth CCD.....	2,003	1,158	538	1,087	70	771	52,036	15,766	853	22,930	106	5,212
Berkeley Lake city (part).....	0	0	0	0	0	0	55	2	0	3	0	1
Duluth city (part).....	605	378	195	309	22	230	13,554	5,756	306	6,229	38	1,625
Sugar Hill city (part).....	7	4	0	2	0	2	294	69	0	160	2	12
Suwanee city (part).....	275	136	63	178	7	76	10,628	1,791	82	2,938	15	283
Habersham County.....	680	223	261	140	49	215	37,573	1,667	456	1,100	114	2,928
Clarksville CCD.....	174	33	75	39	7	37	13,056	177	114	130	9	342
Clarksville city.....	26	5	10	4	3	8	1,591	89	14	23	4	40
Cornelia CCD.....	474	179	164	95	41	175	20,788	1,463	312	940	103	2,530
Alto town (part).....	23	11	5	8	0	1	413	31	9	49	0	178
Baldwin city (part).....	40	18	21	12	4	10	1,804	124	76	87	10	490
Cornelia city.....	136	58	38	24	32	90	2,953	294	74	198	59	775
Demorest city.....	38	14	19	12	1	4	1,645	73	23	38	1	87
Mount Airy town.....	15	5	0	5	0	5	1,059	35	3	107	3	92
Raoul CDP.....	35	11	10	2	0	14	1,744	641	20	21	0	168
Turnerville CCD.....	32	11	22	6	1	3	3,729	27	30	30	2	56
Tallulah Falls town (part).....	1	0	1	0	0	0	96	0	1	0	0	1
Hall County.....	3,575	1,118	832	565	120	1,895	136,772	14,397	1,643	3,791	287	26,937
Clermont CCD.....	158	30	82	16	6	46	13,377	151	129	54	11	662
Clermont town.....	8	3	5	0	0	0	853	9	7	0	4	10
Flowery Branch CCD.....	512	181	136	144	16	201	32,268	2,003	247	928	27	1,488
Braselton town (part).....	30	10	11	10	0	10	1,473	116	24	67	0	47
Buford city (part).....	15	4	1	5	1	5	766	85	1	91	1	18
Flowery Branch city (part).....	104	36	30	28	5	32	4,758	517	49	184	6	284
Oakwood city (part).....	0	0	0	0	0	0	63	0	0	0	0	0
Rest Haven town (part).....	1	0	0	0	0	1	29	0	0	0	0	2
Gainesville CCD.....	2,190	667	408	286	72	1,348	56,438	10,273	907	2,064	191	21,516
Gainesville city (part).....	898	341	158	134	43	572	18,811	5,362	375	1,131	114	8,427
Oakwood city (part).....	0	0	0	0	0	0	59	4	0	3	0	8
Lula CCD.....	139	58	54	20	2	28	8,563	401	89	93	10	379
Gillsville city (part).....	0	0	0	0	0	0	206	1	0	0	0	0
Lula city (part).....	56	22	26	9	0	3	2,288	212	46	36	0	76
Murrayville CCD.....	300	88	89	52	16	120	15,480	358	149	205	27	940
Gainesville city (part).....	0	0	0	0	0	0	63	0	0	2	0	0
Oakwood CCD.....	276	94	63	47	8	152	10,646	1,211	122	447	21	1,952
Flowery Branch city (part).....	0	0	0	0	0	0	0	1	0	0	0	0
Gainesville city (part).....	16	4	2	2	2	8	373	126	4	76	3	52
Oakwood city (part).....	94	40	19	14	2	51	2,847	506	43	88	4	459
Hancock County.....	46	35	20	6	3	9	2,346	7,018	55	53	4	15
Deveraux CCD.....	13	8	6	1	1	2	920	906	16	4	1	2
Linton CCD.....	8	0	5	2	1	1	229	594	7	3	2	2
Mayfield CCD.....	3	3	2	1	1	1	201	610	2	1	1	1
Sparta CCD.....	22	24	7	2	0	5	996	4,908	30	45	0	10
Sparta city.....	8	9	3	0	0	0	207	1,169	5	29	0	0
Haralson County.....	373	175	184	59	6	17	27,080	1,528	250	200	8	132
Bremen CCD.....	174	89	89	29	3	8	11,903	1,018	117	104	3	55
Bremen city (part).....	85	52	37	17	1	3	5,592	538	48	72	1	30
Tallapoosa city (part).....	0	0	0	0	0	0	0	0	0	0	0	0
Temple city (part).....	0	0	0	0	0	0	0	0	0	0	0	0
Waco city.....	2	1	0	2	1	0	503	8	0	3	1	4
Buchanan CCD.....	90	33	46	15	0	7	7,301	233	70	31	2	52
Buchanan city.....	20	9	5	1	0	5	992	97	7	5	0	23
Tallapoosa CCD.....	109	53	49	15	3	2	7,876	277	63	65	3	25
Tallapoosa city (part).....	55	27	23	5	2	0	2,982	179	26	31	2	7
Harris County.....	425	172	139	144	17	65	25,817	5,678	247	431	34	303
Hamilton CCD.....	131	51	43	42	4	10	7,769	1,286	81	144	12	85
Hamilton city (part).....	14	10	3	0	1	0	646	269	4	2	1	2
Pine Mountain CCD.....	42	21	20	6	3	9	3,603	1,499	33	41	3	39
Hamilton city (part).....	0	0	0	0	0	0	0	0	0	0	0	0
Pine Mountain town (part).....	13	8	4	1	1	1	769	448	12	11	1	11
West Point city (part).....	5	4	0	3	0	2	628	215	1	11	0	2
Shiloh CCD.....	34	13	19	2	1	1	2,756	556	28	10	1	19

Table 5.

**Population for Selected Categories of Race: 2010—Con.**

[For information on confidentiality protection, nonsampling error, and definitions, see Selected Appendixes at &lt;www.census.gov/prod/cen2010/cph-1-a.pdf&gt;]

State County County Subdivision Place	Race in combination with one or more other races						Race alone or in combination with one or more other races					
	White	Black or African American	American Indian and Alaska Native	Asian	Native Hawaiian and Other Pacific Islander	Some Other Race	White	Black or African American	American Indian and Alaska Native	Asian	Native Hawaiian and Other Pacific Islander	Some Other Race
Harris County—Con.												
Shiloh CCD—Con.												
Hamilton city (part).....	0	0	0	0	0	0	32	73	0	0	0	1
Shiloh city.....	3	3	1	1	0	0	331	115	1	1	0	1
Waverly Hall CCD.....	218	87	57	94	9	45	11,689	2,337	105	236	18	160
Waverly Hall town.....	8	7	4	2	0	7	433	287	11	5	0	13
Hart County.....	294	189	73	28	9	55	19,809	4,899	102	246	9	477
Bowersville CCD.....	47	27	15	2	0	12	3,234	342	17	20	0	155
Bowersville town.....	17	9	7	0	0	1	356	104	8	0	0	14
Canon city (part).....	0	0	0	0	0	0	38	0	0	2	0	0
Lavonia city (part).....	0	0	0	0	0	0	0	0	0	0	0	0
Hartwell CCD.....	163	119	26	20	8	23	8,980	3,698	41	132	8	191
Eagle Grove CDP.....	2	3	1	0	0	0	149	11	1	6	0	0
Hartwell city (part).....	73	57	11	7	3	10	2,797	1,600	17	55	3	62
Reed Creek CCD.....	60	34	22	6	1	11	5,170	356	31	83	1	55
Hartwell city (part).....	0	0	0	0	0	0	17	0	0	0	0	0
Reed Creek CDP.....	27	14	8	4	0	1	2,471	124	9	23	0	4
Royston CCD.....	24	9	10	0	0	9	2,425	503	13	11	0	76
Canon city (part).....	0	0	0	0	0	0	3	0	0	0	0	0
Royston city (part).....	8	3	4	0	0	1	349	293	5	0	0	9
Heard County.....	195	84	85	18	2	34	10,479	1,243	121	74	5	125
Centralhatchee CCD.....	61	17	34	5	0	9	4,037	209	49	21	0	30
Centralhatchee town.....	12	7	5	1	0	0	361	46	12	2	0	0
Ephesus city.....	8	0	5	0	0	3	414	10	5	1	0	5
Franklin city (part).....	0	0	0	0	0	0	0	0	0	0	0	0
Franklin CCD.....	87	42	37	7	0	17	4,051	554	56	44	0	71
Franklin city (part).....	29	18	2	3	0	7	686	290	8	17	0	22
Texas CCD.....	47	25	14	6	2	8	2,391	480	16	9	5	24
Henry County.....	3,673	3,020	1,253	1,301	232	1,044	115,874	78,297	1,808	7,269	361	5,859
Hampton CCD.....	437	349	136	130	16	107	12,764	8,183	190	427	23	745
Hampton city.....	131	105	50	23	5	26	3,812	2,829	67	81	5	370
Heron Bay CDP (part).....	60	50	4	19	10	15	1,039	1,208	8	96	14	63
Locust Grove CCD.....	495	293	176	145	25	120	22,682	5,235	245	454	38	503
Heron Bay CDP (part).....	6	15	4	1	1	7	212	417	6	11	1	9
Locust Grove city.....	132	88	37	26	8	28	3,142	2,108	54	117	11	136
McDonough CCD.....	1,610	1,302	502	621	125	470	55,799	34,770	759	3,410	193	2,429
McDonough city.....	403	417	135	115	30	137	8,098	13,274	194	506	48	626
Stockbridge city (part).....	116	117	32	67	15	35	1,813	3,445	51	649	22	176
Stockbridge CCD.....	1,131	1,076	439	405	66	347	24,629	30,109	614	2,978	107	2,182
Stockbridge city (part).....	532	490	158	181	22	188	6,217	11,443	218	1,550	36	1,033
Houston County.....	3,198	1,803	920	1,286	156	654	91,824	41,801	1,395	4,689	341	4,014
Elko CCD.....	80	30	46	10	4	28	2,954	1,016	55	25	4	70
Perry city (part).....	0	0	0	0	0	0	0	0	0	0	0	0
Perry CCD.....	367	209	127	129	18	77	17,259	7,045	186	638	30	329
Perry city (part).....	184	131	59	48	9	42	8,305	5,093	86	321	12	159
Warner Robins city (part).....	20	13	5	9	3	1	569	315	6	42	4	37
Warner Robins CCD.....	2,751	1,564	747	1,147	134	549	71,611	33,740	1,154	4,026	307	3,615
Byron city (part).....	0	0	0	0	0	0	0	0	0	0	0	0
Centerville city.....	176	71	56	65	5	27	5,239	1,490	94	358	7	165
Perry city (part).....	2	0	0	2	0	0	38	0	0	8	1	0
Robins AFB CDP.....	56	19	6	22	4	22	906	235	9	47	11	29
Warner Robins city (part).....	1,709	1,092	448	723	92	337	36,370	25,382	681	2,409	231	2,491
Irwin County.....	72	43	18	22	4	19	6,883	2,515	20	83	4	126
Holt CCD.....	12	6	6	4	0	2	734	125	6	22	0	20
Irwinville CCD.....	9	3	3	7	1	10	2,280	58	3	9	1	51
Ocilla CCD.....	51	34	9	11	3	7	3,869	2,332	11	52	3	55
Fitzgerald city (part).....	0	0	0	0	0	0	0	0	0	0	0	0
Ocilla city.....	34	26	5	5	3	5	1,384	1,997	7	33	3	29
Jackson County.....	971	427	318	205	48	247	53,467	4,530	442	1,238	61	1,896
Commerce CCD.....	188	96	41	38	20	41	8,301	1,248	72	158	22	340
Commerce city (part).....	122	64	26	19	7	38	5,291	945	55	90	9	291
Jefferson CCD.....	339	141	118	77	15	100	19,943	2,225	155	470	25	622
Arcade city.....	33	16	12	3	0	6	1,620	147	18	23	0	15
Jefferson city (part).....	152	68	56	24	4	51	7,984	1,008	80	173	10	357
Maysville CCD.....	81	20	30	7	1	28	4,523	174	41	89	1	131
Commerce city (part).....	0	0	0	0	0	0	5	0	0	0	0	0
Jefferson city (part).....	0	0	0	0	0	0	5	0	0	0	0	0
Maysville town (part).....	20	4	7	4	1	7	827	31	7	7	1	21
Nicholson CCD.....	58	23	12	13	4	9	4,994	210	22	40	4	284
Nicholson city.....	21	10	4	4	3	1	1,551	93	7	16	3	48
West Jackson CCD.....	305	147	117	70	8	69	15,706	673	152	481	9	519
Braselton town (part).....	34	25	16	18	3	9	1,491	146	19	90	3	73
Hoschton city.....	25	9	12	4	1	4	1,297	54	23	12	1	19
Jefferson city (part).....	0	0	0	0	0	0	0	0	0	0	0	0
Pendergrass town.....	14	10	4	0	0	0	393	27	5	3	0	8

Table 5.  
**Population for Selected Categories of Race: 2010—Con.**

[For information on confidentiality protection, nonsampling error, and definitions, see Selected Appendixes at <www.census.gov/prod/cen2010/cph-1-a.pdf>]

State County County Subdivision Place	Race in combination with one or more other races						Race alone or in combination with one or more other races					
	White	Black or African American	American Indian and Alaska Native	Asian	Native Hawaiian and Other Pacific Islander	Some Other Race	White	Black or African American	American Indian and Alaska Native	Asian	Native Hawaiian and Other Pacific Islander	Some Other Race
Jackson County—Con.												
West Jackson CCD—Con.												
Talmo town.....	4	0	3	0	0	1	177	0	3	3	0	1
Jasper County.....	209	105	73	31	11	59	10,480	3,142	128	61	12	332
Eudora CCD.....	44	21	14	11	1	13	2,552	200	30	18	1	38
Hillsboro CCD.....	29	14	11	4	3	4	946	449	14	8	3	11
Monticello CCD.....	103	48	42	14	4	28	4,954	2,065	62	27	4	147
Monticello city.....	26	17	8	7	0	6	1,093	1,517	15	15	0	49
Shady Dale CCD.....	33	22	6	2	3	14	2,028	428	22	8	4	136
Shady Dale town.....	9	6	2	0	0	9	155	38	2	0	0	67
Jeff Davis County.....	167	78	37	17	3	64	11,630	2,302	71	87	3	1,161
Denton CCD.....	17	10	5	1	0	1	1,447	142	7	2	0	64
Denton city.....	4	4	0	0	0	0	200	54	0	0	0	0
Hazlehurst CCD.....	150	68	32	16	3	63	10,183	2,160	64	85	3	1,097
Hazlehurst city.....	55	36	4	7	0	16	2,732	1,287	8	35	0	224
Satilla CDP.....	0	0	0	0	0	0	395	5	1	5	0	15
Jefferson County.....	122	90	37	23	6	36	7,328	9,303	55	91	8	311
Louisville CCD.....	28	25	1	8	0	14	2,271	3,772	5	40	2	44
Louisville city.....	7	7	0	0	0	0	718	1,761	1	15	0	5
Stapleton CCD.....	32	11	16	3	1	11	1,441	648	21	8	1	26
Avera city.....	5	3	1	1	0	1	229	20	1	1	0	1
Stapleton city.....	9	1	4	1	0	7	299	136	6	2	0	8
Wadley CCD.....	9	12	4	5	4	6	1,091	2,382	7	18	4	74
Bartow town.....	0	1	0	0	0	1	118	168	0	0	0	1
Wadley city.....	4	4	0	0	0	0	363	1,636	3	13	0	50
Wrens CCD.....	53	42	16	7	1	5	2,525	2,501	22	25	1	167
Matthews CDP.....	0	0	0	0	0	0	103	43	0	0	0	4
Wrens city.....	20	20	6	3	0	1	719	1,434	7	15	0	37
Jenkins County.....	78	61	25	13	3	22	4,657	3,441	51	49	7	241
Millen CCD.....	54	45	18	12	3	14	3,417	2,589	39	33	7	197
Millen city.....	22	18	5	9	0	10	1,129	1,941	10	20	1	52
Perkins CDP.....	1	1	0	0	0	0	88	4	0	0	0	0
South Jenkins CCD.....	24	16	7	1	0	8	1,240	852	12	16	0	44
Johnson County.....	69	42	24	16	1	13	6,370	3,531	43	38	4	78
Adrian CCD.....	16	10	7	7	0	2	1,299	214	7	8	0	23
Adrian city (part).....	8	6	5	6	0	1	217	163	5	7	0	15
Kite CCD.....	13	8	5	3	0	0	1,168	81	7	5	0	14
Kite city.....	1	0	1	0	0	0	228	10	3	1	0	0
West Johnson CCD.....	13	4	6	1	1	5	1,168	574	8	2	2	9
Wrightsville CCD.....	27	20	6	5	0	6	2,735	2,662	21	23	2	32
Wrightsville city.....	11	11	4	4	0	0	932	1,232	13	12	2	19
Jones County.....	266	161	113	57	10	46	21,255	7,169	176	244	13	149
Gray-Macon East CCD.....	227	140	102	55	9	38	18,826	6,291	160	235	10	122
Gray city.....	40	23	7	10	0	10	2,315	944	10	31	0	21
Macon city (part).....	3	6	6	0	0	1	30	433	11	0	0	1
Round Oak CCD.....	39	21	11	2	1	8	2,429	878	16	9	3	27
Lamar County.....	261	181	114	36	8	29	12,359	5,831	161	108	10	171
Barnesville CCD.....	172	143	69	29	6	20	6,861	5,000	106	67	8	99
Aldora town.....	0	0	0	0	0	0	85	10	2	0	0	6
Barnesville city.....	101	94	40	20	5	11	2,836	3,906	51	43	6	53
Milner CCD.....	89	38	45	7	2	9	5,498	831	55	41	2	72
Milner city.....	11	4	8	3	0	0	486	121	10	6	0	0
Lanier County.....	207	112	85	54	5	29	7,325	2,502	138	157	8	204
East Lanier CCD.....	6	6	2	2	1	0	1,678	218	19	12	3	15
Lakeland CCD.....	201	106	83	52	4	29	5,647	2,284	119	145	5	189
Lakeland city.....	67	34	34	5	1	12	1,866	1,423	39	53	2	64
Laurens County.....	482	330	161	79	16	103	29,837	17,654	261	562	20	694
Brewton CCD.....	32	14	11	5	4	8	2,112	932	21	20	4	47
East Dublin city (part).....	0	0	0	0	0	0	0	0	0	0	0	0
Cadwell CCD.....	12	6	3	0	0	3	1,366	350	3	1	0	12
Cadwell town.....	1	0	1	0	0	0	371	154	1	0	0	3
Cedar Grove CCD.....	7	0	7	0	0	0	875	111	19	0	0	32
Dexter CCD.....	14	9	13	1	0	5	2,178	250	19	8	1	17
Dexter town.....	3	3	3	0	0	1	418	155	3	1	0	3
Dublin CCD.....	225	189	76	55	12	58	13,368	12,219	124	491	12	353
Dublin city.....	124	132	38	45	10	43	6,295	9,461	64	362	10	211
Dudley city (part).....	0	0	0	0	0	0	0	0	0	0	0	0
Dudley CCD.....	18	8	5	1	0	6	1,495	572	5	6	0	18
Allentown city (part).....	0	0	0	0	0	0	0	0	0	0	0	0
Dudley city (part).....	4	3	1	1	0	1	478	92	1	1	0	4
Montrose town.....	0	0	0	0	0	0	141	69	0	0	0	5
East Dublin CCD.....	105	61	36	10	0	8	5,120	2,495	48	25	3	131



Table 5.  
**Population for Selected Categories of Race: 2010—Con.**

[For information on confidentiality protection, nonsampling error, and definitions, see Selected Appendixes at <www.census.gov/prod/cen2010/cph-1-a.pdf>]

State County County Subdivision Place	Race in combination with one or more other races						Race alone or in combination with one or more other races					
	White	Black or African American	American Indian and Alaska Native	Asian	Native Hawaiian and Other Pacific Islander	Some Other Race	White	Black or African American	American Indian and Alaska Native	Asian	Native Hawaiian and Other Pacific Islander	Some Other Race
Laurens County—Con.												
East Dublin CCD—Con.												
East Dublin city (part).....	37	29	11	3	0	3	1,099	1,341	14	8	1	20
Rentz CCD.....	69	43	10	7	0	15	3,323	725	22	11	0	84
Rentz city.....	6	4	0	2	0	0	263	31	0	3	0	4
Lee County.....	319	163	102	147	18	56	22,082	5,431	176	764	37	226
Leesburg CCD.....	228	121	76	105	11	40	15,704	3,721	128	571	29	165
Leesburg city.....	46	30	15	8	0	1	2,091	768	22	38	0	29
Philema CCD.....	81	40	23	37	5	16	5,501	1,010	38	186	6	58
Smithville CCD.....	10	2	3	5	2	0	877	700	10	7	2	3
Smithville city.....	2	0	0	2	0	0	137	431	6	3	0	0
Liberty County.....	2,310	1,846	569	717	255	506	32,191	28,651	927	1,964	647	2,316
Hinesville CCD.....	2,086	1,712	482	660	240	469	25,879	24,277	808	1,837	629	2,184
Allenhurst city.....	17	19	3	12	4	5	350	325	3	28	11	14
Flemington city.....	29	25	1	12	1	2	308	398	1	52	1	19
Fort Stewart CDP.....	192	126	49	62	10	43	3,404	1,310	88	145	30	193
Gumbranch city.....	2	1	0	0	1	0	249	13	2	0	2	0
Hinesville city.....	1,351	1,129	294	454	175	310	14,722	16,988	468	1,331	435	1,440
Walthourville city (part).....	171	158	55	40	17	33	1,461	2,531	84	98	37	140
Midway CCD.....	206	111	78	52	13	32	6,030	2,768	110	120	15	124
Midway city.....	56	52	12	13	1	6	1,056	1,040	18	36	2	42
Riceboro CCD.....	18	23	9	5	2	5	282	1,606	9	7	3	8
Riceboro city.....	8	14	6	5	1	3	57	756	6	6	2	4
Walthourville city (part).....	0	0	0	0	0	0	10	0	0	0	0	0
Lincoln County.....	68	29	35	13	0	9	5,325	2,599	63	45	1	42
Lincolnton CCD.....	27	13	11	4	0	4	2,246	1,424	23	26	0	18
Lincolnton city.....	7	6	1	1	0	0	842	702	5	18	0	7
South Lincoln CCD.....	41	16	24	9	0	5	3,079	1,175	40	19	1	24
Long County.....	401	260	135	132	24	79	9,427	3,907	226	247	80	1,118
Ludowici North CCD.....	265	160	95	100	14	59	5,748	2,096	150	188	50	1,005
Ludowici city (part).....	0	0	0	0	0	0	0	0	0	0	0	0
Ludowici South CCD.....	136	100	40	32	10	20	3,679	1,811	76	59	30	113
Ludowici city (part).....	46	30	13	14	2	5	1,099	575	24	22	5	34
Lowndes County.....	1,838	1,148	594	674	134	445	65,323	40,290	1,010	2,265	256	2,610
Barretts CCD.....	424	239	103	193	32	94	8,975	3,496	187	446	46	446
Moody AFB CDP.....	61	35	11	17	3	23	687	175	14	31	3	57
Valdosta city (part).....	8	3	4	2	1	0	352	176	11	11	1	7
Hahira CCD.....	179	68	48	88	19	35	11,840	2,604	106	322	27	171
Hahira city.....	46	25	16	9	0	9	2,134	534	29	42	5	47
Valdosta city (part).....	0	0	0	0	0	0	2	0	0	0	0	0
Lake Park CCD.....	124	56	53	24	4	21	6,593	842	84	72	9	233
Dasher town.....	26	5	12	8	3	3	807	80	16	12	3	23
Lake Park city.....	20	14	6	2	0	6	596	118	8	7	0	28
Naylor CCD.....	52	23	26	4	2	20	2,714	749	35	6	7	70
Valdosta city (part).....	0	0	0	0	0	0	0	0	0	0	0	0
Valdosta CCD.....	1,059	762	364	365	77	275	35,201	32,599	598	1,419	167	1,690
Remerton city.....	35	23	10	7	3	10	761	352	14	16	6	20
Valdosta city (part).....	755	605	273	286	66	159	24,005	28,276	453	1,210	117	1,032
Lumpkin County.....	521	127	286	91	23	69	28,798	467	463	229	50	533
Dahlonega CCD.....	308	71	171	63	15	37	15,802	305	278	151	21	281
Dahlonega city (part).....	78	39	22	27	4	7	4,014	199	39	81	4	111
Three Sisters Mountain CCD.....	213	56	115	28	8	32	12,996	162	185	78	29	252
Dahlonega city (part).....	11	2	5	0	0	4	862	7	8	7	8	4
McDuffie County.....	269	172	91	37	9	40	12,787	8,878	156	113	24	231
Dearing CCD.....	101	51	37	6	1	14	4,032	1,128	62	22	7	116
Dearing town.....	4	3	1	0	0	0	486	53	4	1	0	9
Thomson CCD.....	168	121	54	31	8	26	8,755	7,750	94	91	17	115
Thomson city.....	78	55	21	22	3	9	2,432	4,303	38	44	6	52
McIntosh County.....	140	96	70	18	9	24	8,951	5,245	123	63	19	112
Darien CCD.....	118	86	63	10	9	23	5,759	4,050	98	54	19	77
Darien city.....	25	15	11	1	0	3	1,070	887	17	16	2	11
Townsend CCD.....	22	10	7	8	0	1	3,192	1,195	25	9	0	35
Macon County.....	102	86	34	33	8	34	5,279	9,019	74	228	28	264
Ideal CCD.....	13	9	1	11	0	2	928	839	2	47	0	16
Ideal city.....	6	7	1	8	0	0	153	337	2	11	0	7
Marshallville CCD.....	16	8	8	6	6	1	655	1,390	11	17	6	27
Marshallville city.....	8	8	5	0	4	1	342	1,102	7	1	4	5
Montezuma CCD.....	38	44	15	8	1	14	1,899	3,498	45	116	17	120
Montezuma city (part).....	17	10	5	7	1	5	785	2,567	23	80	1	27
Oglethorpe CCD.....	35	25	10	8	1	17	1,797	3,292	16	48	5	101
Montezuma city (part).....	0	0	0	0	0	0	0	0	0	0	0	0
Oglethorpe city.....	3	8	1	6	0	0	389	902	2	19	3	22

Table 5.  
**Population for Selected Categories of Race: 2010—Con.**

[For information on confidentiality protection, nonsampling error, and definitions, see Selected Appendixes at <www.census.gov/prod/cen2010/cph-1-a.pdf>]

State County County Subdivision Place	Race in combination with one or more other races						Race alone or in combination with one or more other races					
	White	Black or African American	American Indian and Alaska Native	Asian	Native Hawaiian and Other Pacific Islander	Some Other Race	White	Black or African American	American Indian and Alaska Native	Asian	Native Hawaiian and Other Pacific Islander	Some Other Race
Madison County.....	334	143	117	64	15	53	24,968	2,498	191	242	16	580
Broad River CCD.....	19	2	13	5	0	1	1,934	14	23	25	0	14
Royston city (part).....	0	0	0	0	0	0	0	0	0	3	0	0
Colbert CCD.....	152	78	38	27	4	28	10,325	1,496	63	92	5	465
Colbert city.....	4	1	2	1	1	0	548	41	3	2	1	2
Hull city.....	1	1	0	0	0	0	143	28	0	1	0	27
Comer CCD.....	47	31	9	8	3	2	3,526	682	26	55	3	16
Carlton city.....	1	1	0	0	0	0	203	54	2	2	0	0
Comer city.....	12	9	2	0	0	1	896	202	9	24	0	7
Danielsville CCD.....	47	7	27	12	8	12	3,969	100	37	19	8	42
Danielsville city.....	11	6	3	0	0	2	550	9	5	1	0	6
Ila CCD.....	69	25	30	12	0	10	5,214	206	42	51	0	43
Ila city.....	11	2	10	1	0	0	322	16	10	1	0	0
Marion County.....	116	55	36	18	14	48	5,370	2,911	80	96	27	406
Buena Vista CCD.....	55	44	11	0	7	30	1,352	2,544	27	13	8	349
Buena Vista city.....	33	25	4	0	6	19	450	1,449	18	8	6	286
North Marion CCD.....	61	11	25	18	7	18	4,018	367	53	83	19	57
Meriwether County.....	237	146	86	21	4	40	12,978	8,751	163	162	6	204
Gay CCD.....	15	6	9	0	0	0	2,012	888	16	4	0	31
Gay town.....	0	0	0	0	0	0	72	15	0	0	0	2
Haralson town (part).....	0	0	0	0	0	0	6	0	0	0	0	0
Greenville CCD.....	36	30	13	7	3	3	1,326	1,605	22	26	5	16
Greenville city.....	13	16	5	0	0	0	214	657	10	11	0	1
Luthersville CCD.....	73	46	25	8	0	16	2,692	1,925	56	23	0	64
Lone Oak town.....	0	0	0	0	0	0	65	24	0	3	0	0
Luthersville city.....	24	15	2	1	0	10	409	445	8	6	0	33
Manchester CCD.....	48	28	12	3	1	10	3,681	2,406	24	88	1	66
Manchester city (part).....	32	20	7	1	1	7	1,976	2,034	13	81	1	48
Warm Springs CCD.....	57	34	23	2	0	10	2,166	975	39	17	0	21
Manchester city (part).....	0	0	0	0	0	0	0	0	0	0	0	0
Pine Mountain town (part).....	0	0	0	0	0	0	50	13	2	1	0	0
Warm Springs city.....	0	0	0	0	0	0	283	133	2	4	0	3
Woodbury CCD.....	8	2	4	1	0	1	1,101	952	6	4	0	6
Woodbury city.....	1	0	1	0	0	0	382	575	1	3	0	1
Miller County.....	64	41	27	6	0	8	4,330	1,761	42	34	0	33
Bellview CCD.....	9	4	7	1	0	1	716	196	10	4	0	1
Colquitt CCD.....	24	17	4	4	0	5	1,539	1,046	7	27	0	14
Boykin CDP (part).....	0	0	0	0	0	0	37	0	0	0	0	0
Colquitt city (part).....	14	8	3	4	0	5	832	886	6	22	0	10
Mayhaw CCD.....	31	20	16	1	0	2	2,075	519	25	3	0	18
Boykin CDP (part).....	3	3	0	0	0	0	76	33	0	0	0	0
Colquitt city (part).....	3	1	0	0	0	2	201	51	0	2	0	2
Mitchell County.....	185	110	83	45	8	41	11,449	11,329	160	167	18	616
Baconton CCD.....	46	22	26	8	5	6	2,411	1,035	39	19	6	65
Baconton city.....	17	10	8	1	3	4	367	544	10	7	3	7
Branchville CCD.....	11	9	2	3	0	1	816	255	5	8	6	39
Camilla CCD.....	59	46	24	21	1	9	3,545	6,385	50	98	3	292
Camilla city.....	32	28	6	15	1	6	1,368	3,735	20	62	1	218
Pelham CCD.....	60	29	27	13	2	19	3,677	3,419	59	29	3	162
Meigs city (part).....	5	0	5	0	0	0	42	0	5	0	0	0
Pelham city.....	16	13	7	6	0	14	1,456	2,363	16	19	1	71
Sale City CCD.....	9	4	4	0	0	6	1,000	235	7	13	0	58
Sale City city.....	5	2	1	0	0	4	286	59	3	5	0	33
Monroe County.....	248	119	102	46	15	29	19,613	6,387	171	260	19	257
Culloden-Bolingbroke CCD.....	89	43	33	23	9	11	8,748	1,381	58	109	13	90
Culloden city.....	0	0	0	0	0	0	74	101	0	0	0	0
Forsyth city (part).....	0	0	0	0	0	0	0	0	0	0	0	0
Forsyth CCD.....	159	76	69	23	6	18	10,865	5,006	113	151	6	167
Forsyth city (part).....	35	25	12	6	1	5	1,596	2,104	23	56	1	50
Montgomery County.....	90	60	33	7	1	11	6,381	2,457	39	33	2	314
Mount Vernon-Ailey CCD.....	57	45	24	2	1	5	2,907	1,839	28	17	1	138
Ailey city.....	3	0	3	0	0	0	275	148	3	1	0	8
Higginston town (part).....	0	0	0	0	0	0	194	63	0	0	0	14
Mount Vernon city.....	39	29	10	2	0	5	1,304	1,080	10	15	0	86
Vidalia city (part).....	0	0	0	0	0	0	0	2	0	0	0	0
Tarrytown CCD.....	10	5	3	3	0	1	1,759	192	5	11	0	22
Higginston town (part).....	0	0	0	0	0	0	48	4	0	0	0	0
Tarrytown town.....	0	0	0	0	0	0	60	21	0	1	0	5
Vidalia city (part).....	1	1	0	0	0	0	125	10	0	0	0	0
Uvalda CCD.....	23	10	6	2	0	5	1,715	426	6	5	1	154
Alston town.....	3	0	3	0	0	0	137	20	3	0	0	2
Uvalda city.....	10	9	1	0	0	0	371	217	1	3	0	16

Table 5.  
**Population for Selected Categories of Race: 2010—Con.**

[For information on confidentiality protection, nonsampling error, and definitions, see Selected Appendixes at <www.census.gov/prod/cen2010/cph-1-a.pdf>]

State County County Subdivision Place	Race in combination with one or more other races						Race alone or in combination with one or more other races					
	White	Black or African American	American Indian and Alaska Native	Asian	Native Hawaiian and Other Pacific Islander	Some Other Race	White	Black or African American	American Indian and Alaska Native	Asian	Native Hawaiian and Other Pacific Islander	Some Other Race
Morgan County.....	213	111	73	34	4	35	13,197	4,319	127	140	4	320
Bostwick CCD.....	58	24	11	9	0	21	2,210	493	19	10	0	48
Bostwick city.....	14	6	3	0	0	7	317	52	3	0	0	8
Buckhead CCD.....	24	6	18	2	2	2	2,375	392	32	8	2	50
Buckhead town.....	1	0	0	0	0	1	134	37	0	0	0	1
Godfrey CCD.....	22	12	3	6	0	1	1,374	226	7	14	0	62
Madison CCD.....	68	48	23	13	2	7	4,347	2,644	45	90	2	138
Madison city.....	41	30	17	9	1	3	2,063	1,843	22	47	1	55
Rutledge CCD.....	41	21	18	4	0	4	2,891	564	24	18	0	22
Rutledge city.....	7	5	2	0	0	0	516	261	2	4	0	5
Murray County.....	572	168	198	65	26	242	35,892	413	357	181	51	3,375
Casey Springs CCD.....	85	22	41	7	2	27	5,282	43	64	12	2	257
Chatsworth CCD.....	280	93	90	30	9	132	17,632	225	161	102	21	1,706
Chatsworth city (part).....	67	20	40	8	6	36	3,376	58	61	33	11	471
Eton city (part).....	0	0	0	0	0	0	52	0	0	0	0	30
Cisco CCD.....	47	1	26	2	1	24	3,481	7	47	11	1	91
Crandall-Eton CCD.....	160	52	41	26	14	59	9,497	138	85	56	27	1,321
Chatsworth city (part).....	6	2	2	0	0	2	335	5	3	0	0	42
Eton city (part).....	9	1	1	1	0	6	624	16	2	6	0	189
Muscogee County.....	4,397	3,494	1,232	1,510	347	1,156	92,267	89,897	1,963	5,638	778	5,710
Columbus East CCD.....	1,094	1,131	323	372	121	284	16,626	36,624	522	1,125	225	1,079
Columbus city (part).....	1,094	1,131	323	372	121	284	16,626	36,624	522	1,125	225	1,079
Columbus North CCD.....	1,433	793	356	627	88	322	44,386	11,569	531	3,259	226	1,294
Columbus city (part).....	1,433	793	356	627	88	322	44,386	11,569	531	3,259	226	1,294
Columbus West CCD.....	1,428	1,342	447	368	82	381	25,896	39,927	704	949	199	2,634
Columbus city (part).....	1,428	1,342	447	368	82	381	25,896	39,927	704	949	199	2,634
Fort Benning CCD.....	442	228	106	143	56	169	5,359	1,777	206	305	128	703
Columbus city (part).....	442	228	106	143	56	169	5,359	1,777	206	305	128	703
Newton County.....	1,592	1,389	538	333	72	422	55,346	42,267	770	1,239	109	2,490
Covington-Porterdale CCD.....	1,318	1,215	399	290	65	364	38,270	38,648	563	1,083	97	2,231
Covington city.....	184	151	44	40	9	57	6,324	6,373	71	127	19	453
Oxford city.....	51	28	10	25	5	8	1,185	695	14	24	5	58
Porterdale city.....	31	32	16	6	2	8	981	425	22	8	2	40
Mansfield CCD.....	129	66	74	15	0	22	9,901	1,237	112	84	1	108
Mansfield city.....	5	9	4	0	0	0	366	39	5	7	0	2
Newborn town.....	9	4	9	1	0	5	556	116	19	5	0	14
Social Circle city (part).....	0	0	0	0	0	0	24	12	0	0	0	5
South Newton CCD.....	145	108	65	28	7	36	7,175	2,382	95	72	11	151
Oconee County.....	394	141	98	193	13	101	29,398	1,776	147	1,215	18	742
Bogart CCD.....	108	54	19	65	8	19	9,501	513	34	546	8	129
Bogart town (part).....	12	8	1	4	0	4	779	67	3	29	0	32
Elder CCD.....	20	4	6	8	0	2	1,974	87	7	14	1	24
Watkinsville CCD.....	266	83	73	120	5	80	17,923	1,176	106	655	9	589
Bishop town.....	0	0	0	1	0	1	209	8	0	6	0	2
North High Shoals town.....	1	0	0	1	1	0	615	20	1	8	1	9
Watkinsville city.....	48	6	9	28	1	10	2,530	185	15	96	1	56
Oglethorpe County.....	267	174	65	26	11	33	11,929	2,740	100	91	13	318
Crawford CCD.....	228	148	53	22	9	20	9,281	1,923	79	70	11	189
Arnoldsville city.....	9	5	0	0	1	4	317	31	2	10	1	6
Crawford city.....	23	23	4	0	1	2	552	290	4	8	1	4
Lexington city.....	2	1	1	0	0	0	173	55	1	0	1	0
Maxeys CCD.....	20	14	3	0	0	7	1,270	388	9	5	0	87
Maxeys town.....	3	2	1	0	0	0	211	15	1	0	0	0
Vesta-Enterprise CCD.....	19	12	9	4	2	6	1,378	429	12	16	2	42
Paulding County.....	2,769	1,744	943	657	124	674	113,286	26,065	1,370	1,928	191	3,108
Dallas CCD.....	773	565	252	167	41	227	29,035	8,033	374	578	60	995
Dallas city (part).....	234	198	73	36	14	73	6,566	3,372	107	172	19	381
Hiram city (part).....	16	18	7	12	0	12	263	341	8	24	0	22
Hiram CCD.....	1,040	668	364	239	55	247	39,474	11,684	521	631	85	1,208
Hiram city (part).....	67	42	14	19	3	10	1,977	853	23	44	7	97
North Paulding CCD.....	640	327	191	192	9	161	30,320	3,990	299	599	21	632
Braswell town (part).....	4	1	3	0	0	0	224	17	3	0	0	0
Yorkville CCD.....	316	184	136	59	19	39	14,457	2,358	176	120	25	273
Braswell town (part).....	0	0	0	0	0	0	0	0	0	0	0	0
Dallas city (part).....	34	34	8	4	4	6	758	458	15	20	4	41
Peach County.....	357	239	156	72	10	58	13,740	12,954	223	295	18	932
Byron CCD.....	189	78	81	49	1	25	9,164	2,101	107	213	7	189
Byron city (part).....	66	26	19	29	0	8	3,017	1,336	27	109	2	97
Fort Valley city (part).....	0	0	0	0	0	0	17	0	0	0	0	0
Warner Robins city (part).....	5	3	1	0	0	1	202	125	1	33	0	8
Fort Valley CCD.....	168	161	75	23	9	33	4,576	10,853	116	82	11	743
Fort Valley city (part).....	114	118	49	17	7	19	1,434	8,124	72	42	9	293
Perry city (part).....	0	0	0	0	0	0	59	3	0	0	0	1

Table 5.  
**Population for Selected Categories of Race: 2010—Con.**

[For information on confidentiality protection, nonsampling error, and definitions, see Selected Appendixes at <www.census.gov/prod/cen2010/cph-1-a.pdf>]

State County County Subdivision Place	Race in combination with one or more other races						Race alone or in combination with one or more other races					
	White	Black or African American	American Indian and Alaska Native	Asian	Native Hawaiian and Other Pacific Islander	Some Other Race	White	Black or African American	American Indian and Alaska Native	Asian	Native Hawaiian and Other Pacific Islander	Some Other Race
Pickens County.....	330	76	208	39	7	40	28,501	388	289	158	14	436
Jasper CCD.....	115	29	70	15	4	21	10,490	204	105	73	7	266
Jasper city (part).....	39	14	20	1	0	4	3,426	129	29	10	0	84
Ludville CCD.....	51	14	41	1	0	4	3,644	32	53	8	0	23
Nelson-Tate-Marble Hill CCD.....	111	15	72	21	1	8	10,061	113	99	67	4	62
Jasper city (part).....	0	0	0	0	0	0	28	0	0	0	0	0
Nelson city (part).....	19	5	13	2	0	0	670	36	13	7	0	9
Talking Rock CCD.....	53	18	25	2	2	7	4,306	39	32	10	3	85
Jasper city (part).....	1	0	1	0	0	0	17	0	1	0	0	0
Talking Rock town.....	0	0	0	0	0	0	64	0	0	0	0	0
Pierce County.....	234	97	101	42	9	52	16,527	1,763	181	101	21	441
Blackshear CCD.....	182	82	72	32	5	42	12,508	1,357	128	77	17	298
Blackshear city (part).....	50	29	17	15	2	7	2,635	740	38	39	2	54
Waycross city (part).....	0	0	0	0	0	0	9	0	0	0	0	0
Bristol CCD.....	18	7	8	5	4	1	1,523	97	22	7	4	53
Blackshear city (part).....	0	0	0	0	0	0	0	0	0	0	0	0
Patterson city (part).....	0	0	0	0	0	0	0	0	0	0	0	0
Patterson CCD.....	34	8	21	5	0	9	2,496	309	31	17	0	90
Offerman city.....	10	0	3	3	0	8	352	50	4	6	0	41
Patterson city (part).....	9	6	8	0	0	0	560	157	10	7	0	10
Pike County.....	225	109	101	42	7	19	15,831	1,946	156	98	8	92
Concord-Molena CCD.....	48	31	19	12	4	0	3,262	584	31	19	5	37
Concord city.....	5	7	2	0	0	0	310	66	3	0	0	3
Hilltop CDP.....	0	0	0	0	0	0	29	233	0	0	0	0
Molena city.....	3	6	0	1	2	0	276	90	0	3	3	2
Meansville CCD.....	45	19	14	10	2	4	3,207	312	17	18	2	13
Meansville city.....	6	2	4	0	0	0	141	43	4	0	0	0
Zebulon city (part).....	0	0	0	0	0	0	16	7	0	0	0	0
Williamson CCD.....	52	16	33	8	1	4	3,287	170	38	14	1	14
Williamson city.....	14	3	9	2	0	0	310	38	9	4	0	5
Zebulon CCD.....	80	43	35	12	0	11	6,075	880	70	47	0	28
Zebulon city (part).....	19	10	14	2	0	5	702	416	36	12	0	13
Polk County.....	667	346	205	71	13	232	32,641	5,536	320	352	49	3,352
Aragon CCD.....	80	42	32	6	0	9	5,179	628	42	25	0	80
Aragon city (part).....	29	14	16	0	0	2	1,071	83	22	7	0	33
Braswell town (part).....	0	0	0	0	0	0	63	3	0	0	0	2
Rockmart city (part).....	0	0	0	0	0	0	0	0	0	0	0	0
Taylorsville town (part).....	0	2	0	0	0	2	21	4	0	0	0	5
Cedartown CCD.....	408	182	133	51	12	188	18,652	2,979	213	225	47	3,071
Cedartown city.....	184	81	63	18	8	88	5,696	1,910	107	116	31	2,112
Rockmart CCD.....	179	122	40	14	1	35	8,810	1,929	65	102	2	201
Aragon city (part).....	1	0	0	0	0	1	64	0	0	0	0	1
Braswell town (part).....	2	2	0	0	0	0	64	9	0	0	0	0
Rockmart city (part).....	78	61	12	9	1	8	3,201	935	24	48	1	75
Pulaski County.....	104	68	25	15	1	35	7,783	3,892	65	120	6	269
Finleyson CCD.....	3	3	3	0	0	1	1,158	391	12	27	0	27
Hartford CCD.....	24	22	4	1	0	2	1,926	945	7	7	0	55
Hawkinsville city (part).....	1	1	0	0	0	0	595	552	2	4	0	0
Hawkinsville CCD.....	77	43	18	14	1	32	4,699	2,556	46	86	6	187
Hawkinsville city (part).....	38	31	15	7	0	15	1,756	1,630	23	44	1	36
Putnam County.....	224	115	56	43	10	83	14,632	5,637	94	150	28	950
Eatonton CCD.....	103	57	18	18	5	56	3,396	4,395	32	81	20	635
Eatonton city (part).....	76	48	9	13	1	42	2,316	3,763	21	43	15	411
Little River CCD.....	44	22	14	6	0	7	4,087	703	28	16	3	64
Eatonton city (part).....	0	0	0	0	0	0	10	0	0	0	0	0
Phoenix CCD.....	77	36	24	19	5	20	7,149	539	34	53	5	251
Crooked Creek CDP.....	5	3	1	0	0	1	593	44	3	2	0	2
Eatonton city (part).....	0	0	0	0	0	0	0	0	0	0	0	0
Quitman County.....	8	9	4	1	0	1	1,298	1,213	8	3	0	3
Georgetown North CCD.....	7	5	3	0	0	0	585	739	4	2	0	2
Georgetown-Quitman County unified government (part).....	7	5	3	0	0	0	585	739	4	2	0	2
Georgetown South CCD.....	1	4	1	1	0	1	713	474	4	1	0	1
Georgetown-Quitman County unified government (part).....	1	4	1	1	0	1	713	474	4	1	0	1
Rabun County.....	234	60	146	27	8	46	15,419	216	214	143	16	537
Clayton CCD.....	99	23	56	11	6	32	5,814	75	80	29	8	296
Clayton city (part).....	52	9	23	7	1	27	1,533	37	30	21	1	208
Mountain City town (part).....	0	0	0	0	0	0	19	0	0	0	0	0
Tiger town (part).....	1	0	1	1	0	0	16	0	1	1	0	0
Mountain City CCD.....	87	32	54	12	1	12	4,829	99	76	101	7	197
Clayton city (part).....	8	4	4	0	0	2	270	7	8	0	0	3
Dillard city.....	3	0	3	0	0	0	313	0	4	2	2	21
Mountain City town (part).....	25	5	14	2	1	3	944	10	27	10	4	99

Table 5.  
**Population for Selected Categories of Race: 2010—Con.**

[For information on confidentiality protection, nonsampling error, and definitions, see Selected Appendixes at <www.census.gov/prod/cen2010/cph-1-a.pdf>]

State County County Subdivision Place	Race in combination with one or more other races						Race alone or in combination with one or more other races					
	White	Black or African American	American Indian and Alaska Native	Asian	Native Hawaiian and Other Pacific Islander	Some Other Race	White	Black or African American	American Indian and Alaska Native	Asian	Native Hawaiian and Other Pacific Islander	Some Other Race
Rabun County—Con.												
Mountain City CCD—Con.												
Sky Valley city.....	2	2	1	2	0	0	266	2	1	7	0	0
Tiger CCD.....	48	5	36	4	1	2	4,776	42	58	13	1	44
Tallulah Falls town (part).....	3	0	3	0	0	0	69	0	4	0	0	1
Tiger town (part).....	5	1	2	2	0	0	388	1	2	2	0	4
Randolph County.....	49	40	14	4	6	18	2,876	4,809	19	27	6	53
Benevolence CCD.....	1	0	0	0	0	1	167	145	0	0	0	5
Cuthbert CCD.....	37	29	14	4	6	17	1,963	3,822	19	27	6	43
Coleman CDP.....	0	0	0	0	0	0	41	83	0	0	0	3
Cuthbert city.....	20	18	9	3	4	8	777	3,069	11	21	4	26
Shellman CCD.....	11	11	0	0	0	0	746	842	0	0	0	5
Shellman city.....	4	4	0	0	0	0	345	741	0	0	0	1
Richmond County.....	3,911	3,358	1,257	1,359	276	841	83,535	111,991	1,942	4,690	676	3,487
Augusta CCD.....	2,254	2,023	749	821	152	522	54,922	76,383	1,142	3,208	332	2,218
Augusta-Richmond County consolidated government (balance) (part).....	2,254	2,023	749	821	152	522	54,922	76,383	1,142	3,208	332	2,218
Fort Gordon CCD.....	439	270	124	172	36	101	5,805	2,689	188	407	91	420
Augusta-Richmond County consolidated government (balance) (part).....	439	270	124	172	36	101	5,805	2,689	188	407	91	420
Gracewood CCD.....	751	789	213	227	66	164	8,432	26,950	360	755	210	611
Augusta-Richmond County consolidated government (balance) (part).....	751	789	213	227	66	164	8,432	26,950	360	755	210	611
Hephzibah CCD.....	467	276	171	139	22	54	14,376	5,969	252	320	43	238
Augusta-Richmond County consolidated government (balance) (part).....	356	217	120	106	12	36	11,214	4,459	188	268	29	189
Blythe city (part).....	12	7	7	5	7	1	574	105	10	9	7	9
Hephzibah city.....	99	52	44	28	3	17	2,588	1,405	54	43	7	40
Rockdale County.....	1,293	1,177	443	332	83	491	39,480	40,736	696	1,848	139	4,307
Conyers CCD.....	820	782	303	207	62	361	18,009	29,420	475	1,222	103	3,629
Conyers city (part).....	221	217	55	43	17	114	4,631	8,369	100	252	34	1,525
Lakeview Estates CDP.....	96	17	14	11	1	91	1,545	90	32	23	1	1,119
North Rockdale CCD.....	141	106	42	34	9	32	6,038	2,653	66	120	20	209
Conyers city (part).....	20	18	12	4	0	3	149	464	13	8	0	24
South Rockdale CCD.....	332	289	98	91	12	98	15,433	8,663	155	506	16	469
Schley County.....	47	11	17	8	2	18	3,705	1,180	19	44	2	114
Ellaville North CCD.....	27	8	9	7	2	8	1,882	886	9	37	2	66
Ellaville city (part).....	17	8	7	3	0	6	805	617	7	15	0	42
Ellaville South CCD.....	20	3	8	1	0	10	1,823	294	10	7	0	48
Ellaville city (part).....	6	1	3	0	0	2	291	46	3	0	0	15
Screven County.....	124	106	74	17	10	22	8,089	6,424	120	74	11	63
Hiltonia CCD.....	14	12	11	0	0	1	796	621	18	0	0	2
Hiltonia town.....	4	2	2	0	0	0	114	228	4	0	0	0
Millhaven CCD.....	10	3	2	0	1	4	164	308	2	1	1	12
Newington CCD.....	23	16	16	0	0	3	1,471	1,132	25	3	0	7
Newington town.....	0	1	0	0	0	1	184	89	1	0	0	1
Oliver city.....	2	0	2	0	0	0	110	128	2	0	0	1
Rocky Ford CCD.....	9	6	8	3	2	1	1,080	729	9	9	2	13
Rocky Ford town.....	1	2	3	0	0	0	94	46	4	0	0	3
Sylvania CCD.....	68	69	37	14	7	13	4,578	3,634	66	61	8	29
Sylvania city.....	19	23	14	5	1	6	1,391	1,520	24	39	2	16
Seminole County.....	76	44	40	5	7	12	5,670	2,960	52	40	7	97
Donalsonville CCD.....	54	27	33	0	0	9	3,906	2,143	42	34	0	63
Donalsonville city (part).....	28	19	21	0	0	2	952	1,667	22	23	0	22
Iron City town.....	0	0	0	0	0	0	262	47	0	0	0	1
Steam Mill CCD.....	22	17	7	5	7	3	1,764	817	10	6	7	34
Donalsonville city (part).....	0	0	0	0	0	0	0	0	0	0	0	0
Spalding County.....	866	598	346	144	47	187	41,014	21,628	559	718	81	1,211
Digby CCD.....	6	4	2	2	0	0	807	18	5	4	0	2
Griffin CCD.....	530	412	221	79	33	135	18,126	17,836	346	469	57	850
East Griffin CDP.....	39	17	19	1	3	11	1,028	412	23	1	3	30
Experiment CDP.....	37	29	11	3	2	3	1,310	1,537	24	7	8	53
Griffin city (part).....	325	262	131	46	20	74	10,383	12,468	200	305	32	506
Orchard Hill CCD.....	48	20	18	12	1	3	4,667	820	35	38	1	39
Orchard Hill town.....	2	1	1	0	0	0	171	23	1	1	0	15
Rover CCD.....	84	58	31	16	8	18	4,139	1,343	48	91	8	67
Griffin city (part).....	7	6	2	0	0	1	131	2	0	0	0	2
Sunny Side CCD.....	91	50	26	17	1	16	5,320	498	46	59	6	142
Sunny Side city.....	0	0	0	0	0	0	128	4	0	0	0	2
Towalaga CCD.....	62	34	35	13	4	6	4,939	938	55	31	8	79
Heron Bay CDP (part).....	5	4	1	1	1	0	314	86	1	3	2	0
Vaughn CCD.....	45	20	13	5	0	9	3,016	175	24	26	1	32

Table 5.  
**Population for Selected Categories of Race: 2010—Con.**

[For information on confidentiality protection, nonsampling error, and definitions, see Selected Appendixes at <www.census.gov/prod/cen2010/cph-1-a.pdf>]

State County County Subdivision Place	Race in combination with one or more other races						Race alone or in combination with one or more other races					
	White	Black or African American	American Indian and Alaska Native	Asian	Native Hawaiian and Other Pacific Islander	Some Other Race	White	Black or African American	American Indian and Alaska Native	Asian	Native Hawaiian and Other Pacific Islander	Some Other Race
Stephens County.....	478	295	138	50	15	89	22,764	3,140	215	228	30	346
Martin-Avalon CCD.....	112	44	34	3	5	27	6,445	382	41	28	14	92
Avalon town.....	6	5	1	0	0	0	185	27	2	0	5	0
Martin town (part).....	2	1	1	0	0	0	307	60	1	0	0	2
Toccoa city (part).....	0	0	0	0	0	0	0	0	0	0	0	0
Rock Creek CCD.....	93	54	29	4	2	12	5,237	484	47	17	3	74
Toccoa city (part).....	0	0	0	0	0	0	6	0	0	0	0	0
Toccoa CCD.....	273	197	75	43	8	50	11,082	2,274	127	183	13	180
Toccoa city (part).....	199	163	43	25	1	19	6,402	2,015	76	121	1	99
Stewart County.....	36	34	24	20	1	11	1,732	2,898	35	64	2	1,393
Lumpkin CCD.....	1	3	1	4	0	3	592	460	6	32	0	1,369
Lumpkin city (part).....	1	2	1	3	0	3	347	334	5	31	0	1,367
Omaha CCD.....	15	16	7	7	1	0	487	1,143	10	8	2	2
Lumpkin city (part).....	5	1	5	1	0	0	81	579	6	1	0	1
Richland CCD.....	20	15	16	9	0	8	653	1,295	19	24	0	22
Richland city.....	4	11	7	5	0	1	417	1,033	10	13	0	14
Sumter County.....	287	199	117	58	17	110	14,139	17,200	223	479	38	1,150
Americus CCD.....	245	187	100	53	15	95	9,942	14,764	189	429	30	904
Americus city.....	133	119	66	36	8	61	5,352	10,937	119	338	11	502
Andersonville CCD.....	13	4	8	0	0	1	825	352	12	20	0	7
Andersonville city.....	4	0	3	0	0	1	159	90	7	0	0	3
Leslie-De Soto CCD.....	11	3	6	3	1	2	1,598	1,025	7	26	3	79
De Soto city.....	0	0	0	0	0	0	58	131	0	4	2	0
Leslie city.....	1	1	0	0	0	0	216	174	0	5	0	15
Plains CCD.....	18	5	3	2	1	12	1,774	1,059	15	4	5	160
Plains city.....	3	0	0	1	1	2	402	331	0	1	1	45
Talbot County.....	58	44	23	4	2	7	2,737	4,109	41	13	2	33
Junction City CCD.....	17	17	4	0	1	1	836	938	10	4	1	13
Geneva town.....	0	0	0	0	0	0	32	72	1	0	0	0
Junction City town.....	1	1	1	0	0	1	36	136	1	0	0	6
Talbotton CCD.....	10	3	7	3	0	1	676	1,620	12	5	0	10
Talbotton city.....	3	1	3	1	0	0	149	817	5	1	0	2
Woodland CCD.....	31	24	12	1	1	5	1,225	1,551	19	4	1	10
Manchester city (part).....	0	0	0	0	0	0	78	34	0	0	0	0
Woodland city.....	3	0	2	0	1	0	98	307	5	0	1	0
Taliaferro County.....	22	19	4	0	4	1	662	1,043	6	11	4	17
Crawfordville CCD.....	12	8	4	0	2	0	441	765	5	8	2	12
Crawfordville city.....	10	8	2	0	2	0	210	327	3	4	2	0
Sharon CCD.....	10	11	0	0	2	1	221	278	1	3	2	5
Sharon city.....	6	5	0	0	0	1	65	80	0	0	0	1
Tattnall County.....	289	161	85	22	6	112	16,280	7,626	172	121	23	1,639
Collins CCD.....	39	25	8	2	1	11	2,775	603	19	10	1	236
Cobbtown city.....	5	5	1	0	0	1	317	25	5	0	0	10
Collins city.....	4	5	1	0	1	1	344	227	1	0	1	17
Glennville CCD.....	122	82	51	14	1	34	7,150	3,275	99	69	13	464
Glennville city.....	41	28	9	3	1	12	2,298	1,150	29	41	7	91
Mendes CDP.....	2	1	0	0	0	1	122	1	0	0	0	1
Reidsville CCD.....	128	54	26	6	4	67	6,355	3,748	54	42	9	939
Manassas city.....	9	0	0	1	0	8	58	36	0	1	0	8
Reidsville city.....	26	15	8	1	2	6	2,462	2,359	13	28	7	104
Taylor County.....	53	45	28	12	1	15	5,261	3,548	34	69	1	73
Butler CCD.....	35	18	10	4	0	4	2,074	1,951	12	28	0	50
Butler city.....	15	7	7	0	0	2	938	1,021	7	15	0	7
Howard CDP.....	0	0	0	0	0	0	96	13	1	0	0	0
Carsonville CCD.....	7	5	5	1	1	3	975	417	8	17	1	10
Reynolds CCD.....	11	22	13	7	0	8	1,325	1,013	13	11	0	11
Reynolds city.....	3	9	4	0	0	6	597	486	4	4	0	6
Rupert CCD.....	0	0	0	0	0	0	887	167	1	13	0	2
Telfair County.....	211	117	58	26	16	167	9,609	6,134	84	122	20	841
Jacksonville CCD.....	6	4	1	1	0	4	1,072	280	1	1	0	48
Jacksonville city.....	0	0	0	0	0	0	75	65	0	0	0	0
Lumber City CCD.....	12	6	8	0	0	2	1,180	833	9	0	0	36
Lumber City city.....	8	6	4	0	0	2	643	684	5	0	0	7
McRae-Helena CCD.....	185	103	45	23	15	161	5,844	4,779	68	118	19	746
Helena city (part).....	24	17	4	3	1	1	1,205	1,572	5	9	1	114
McRae city.....	142	72	31	19	12	152	2,846	2,381	52	107	16	561
Scotland city (part).....	0	0	0	0	0	0	232	95	0	0	0	1
Milan CCD.....	8	4	4	2	1	0	1,513	242	6	3	1	11
Milan city (part).....	0	0	0	0	0	0	288	48	0	0	0	0
Terrell County.....	48	64	27	29	15	11	3,455	5,764	45	58	16	85
Bronwood CCD.....	0	3	3	0	0	0	357	294	9	0	0	0
Bronwood town.....	0	2	2	0	0	0	64	157	6	0	0	0
Dawson CCD.....	28	54	14	26	12	8	1,627	4,692	17	46	13	67

Table 5.  
**Population for Selected Categories of Race: 2010—Con.**

[For information on confidentiality protection, nonsampling error, and definitions, see Selected Appendixes at <www.census.gov/prod/cen2010/cph-1-a.pdf>]

State County County Subdivision Place	Race in combination with one or more other races						Race alone or in combination with one or more other races					
	White	Black or African American	American Indian and Alaska Native	Asian	Native Hawaiian and Other Pacific Islander	Some Other Race	White	Black or African American	American Indian and Alaska Native	Asian	Native Hawaiian and Other Pacific Islander	Some Other Race
<b>Terrell County—Con.</b>												
<b>Dawson CCD—Con.</b>												
Dawson city.....	24	49	12	23	7	7	876	3,605	15	43	7	63
Parrott CCD.....	6	3	1	2	2	1	586	277	1	9	2	3
Parrott town.....	0	0	0	0	0	0	91	66	0	0	0	1
Sasser CCD.....	14	4	9	1	1	2	885	501	18	3	1	15
Sasser town.....	5	2	3	0	0	0	144	130	6	0	0	4
<b>Thomas County.....</b>	<b>445</b>	<b>242</b>	<b>207</b>	<b>72</b>	<b>35</b>	<b>127</b>	<b>27,090</b>	<b>16,739</b>	<b>403</b>	<b>383</b>	<b>42</b>	<b>646</b>
Boston CCD.....	11	5	4	0	9	11	1,374	1,331	17	0	9	30
Boston city.....	3	2	0	0	9	10	436	861	6	0	9	15
Coolidge CCD.....	43	8	27	6	0	6	1,638	589	48	25	0	40
Coolidge city.....	19	0	17	2	0	0	268	227	19	10	0	20
Meigs CCD.....	8	4	4	1	1	3	688	725	11	1	1	56
Meigs city (part).....	8	3	4	1	1	2	277	671	7	1	1	46
Ochlocknee CCD.....	44	8	28	8	1	11	3,405	511	48	29	2	65
Ochlocknee town.....	5	0	5	0	0	0	451	208	12	0	1	9
Pavo-Barwick CCD.....	20	13	12	1	1	3	1,892	486	22	8	2	25
Barwick city (part).....	1	0	1	0	0	0	63	174	3	0	0	1
Pavo city (part).....	5	9	5	1	0	0	280	103	5	1	0	0
Thomasville CCD.....	319	204	132	56	23	93	18,093	13,097	257	320	28	430
Thomasville city.....	153	115	71	36	11	57	8,072	10,019	134	190	11	220
<b>Tift County.....</b>	<b>543</b>	<b>257</b>	<b>96</b>	<b>76</b>	<b>19</b>	<b>286</b>	<b>25,188</b>	<b>11,875</b>	<b>181</b>	<b>588</b>	<b>27</b>	<b>2,908</b>
Brookfield CCD.....	46	29	10	2	0	16	4,177	328	12	38	0	126
Chula CCD.....	36	9	19	6	1	5	2,272	187	21	22	1	85
Eldorado CCD.....	49	15	6	7	3	33	2,482	830	20	63	3	166
Tifton city (part).....	0	0	0	0	0	0	0	0	0	0	0	0
Omega CCD.....	58	8	0	1	0	49	1,613	214	16	10	0	640
Omega city (part).....	36	3	0	1	0	32	661	177	10	10	0	387
Tifton city (part).....	0	0	0	0	0	0	0	0	0	0	0	0
Tifton CCD.....	333	189	55	53	14	176	12,275	9,880	101	439	22	1,815
Phillipsburg CDP.....	2	2	0	0	0	0	39	668	1	1	0	0
Tifton city (part).....	232	134	37	37	11	112	8,784	6,068	63	350	19	1,353
Unionville CDP.....	9	13	5	1	0	10	28	1,786	11	3	0	36
Ty Ty CCD.....	21	7	6	7	1	7	2,369	436	11	16	1	76
Tifton city (part).....	0	0	0	0	0	0	0	0	0	0	0	0
Ty Ty city.....	12	1	4	4	0	3	442	254	5	11	0	25
<b>Toombs County.....</b>	<b>368</b>	<b>182</b>	<b>107</b>	<b>47</b>	<b>25</b>	<b>147</b>	<b>18,096</b>	<b>6,949</b>	<b>181</b>	<b>247</b>	<b>39</b>	<b>2,166</b>
Cedar Crossing CCD.....	31	12	8	2	8	21	2,790	220	16	4	10	357
Vidalia-Lyons CCD.....	337	170	99	45	17	126	15,306	6,729	165	243	29	1,809
Lyons city.....	112	63	13	6	2	57	2,333	1,544	22	16	8	573
Santa Claus city.....	0	0	0	0	0	0	152	9	0	0	0	4
Vidalia city (part).....	102	63	28	18	0	28	5,664	4,319	52	163	5	255
<b>Towns County.....</b>	<b>57</b>	<b>12</b>	<b>26</b>	<b>11</b>	<b>4</b>	<b>14</b>	<b>10,289</b>	<b>53</b>	<b>57</b>	<b>55</b>	<b>5</b>	<b>75</b>
Hiawassee CCD.....	28	4	13	2	4	7	3,707	18	29	15	4	31
Hiawassee city.....	4	1	0	1	2	2	856	4	1	12	2	10
Tate City CDP.....	0	0	0	0	0	0	16	0	0	0	0	0
Macedonia CCD.....	9	1	5	2	0	1	2,650	1	11	8	0	8
Young Harris CCD.....	20	7	8	7	0	6	3,932	34	17	32	1	36
Young Harris city.....	9	5	2	2	0	3	840	30	6	14	1	19
<b>Treutlen County.....</b>	<b>57</b>	<b>34</b>	<b>17</b>	<b>6</b>	<b>3</b>	<b>21</b>	<b>4,545</b>	<b>2,281</b>	<b>31</b>	<b>19</b>	<b>3</b>	<b>76</b>
Gillis Springs CCD.....	8	2	0	0	0	6	1,200	93	0	0	0	28
Soperton CCD.....	49	32	17	6	3	15	3,345	2,188	31	19	3	48
Soperton city.....	20	17	6	3	2	10	1,292	1,807	14	7	2	23
<b>Troup County.....</b>	<b>884</b>	<b>578</b>	<b>263</b>	<b>137</b>	<b>39</b>	<b>173</b>	<b>42,100</b>	<b>22,972</b>	<b>431</b>	<b>1,197</b>	<b>93</b>	<b>1,313</b>
Abbottsford CCD.....	30	10	16	6	0	4	1,890	254	26	41	2	29
Hillcrest CCD.....	47	13	17	17	3	4	2,676	346	21	67	3	34
LaGrange city (part).....	0	0	0	0	0	0	136	1	0	0	0	0
Hogansville CCD.....	94	58	31	13	2	7	4,340	1,612	44	45	3	68
Hogansville city.....	43	38	3	9	2	1	1,670	1,361	12	22	3	41
LaGrange CCD.....	635	437	164	96	32	148	27,648	18,158	285	983	81	1,102
LaGrange city (part).....	439	315	108	70	18	121	13,475	14,521	181	798	61	959
Oak Grove CCD.....	21	12	15	1	0	1	2,478	239	23	6	0	27
West Point CCD.....	57	48	20	4	2	9	3,068	2,363	32	55	4	53
LaGrange city (part).....	0	0	0	0	0	0	0	0	0	0	0	0
West Point city (part).....	27	31	7	0	0	3	762	1,824	14	26	2	31
<b>Turner County.....</b>	<b>52</b>	<b>33</b>	<b>18</b>	<b>9</b>	<b>1</b>	<b>18</b>	<b>4,938</b>	<b>3,745</b>	<b>47</b>	<b>49</b>	<b>1</b>	<b>216</b>
Ashburn-Sycamore CCD.....	45	32	13	9	1	17	4,343	3,645	41	49	1	207
Ashburn city.....	34	24	8	8	1	14	1,299	2,741	17	33	1	106
Sycamore city.....	0	0	0	0	0	0	439	255	4	0	0	13
Rebecca CCD.....	7	1	5	0	0	1	595	100	6	0	0	9
Rebecca town.....	1	0	0	0	0	1	177	8	1	0	0	2

Table 5.  
**Population for Selected Categories of Race: 2010—Con.**

[For information on confidentiality protection, nonsampling error, and definitions, see Selected Appendixes at <www.census.gov/prod/cen2010/cph-1-a.pdf>]

State County County Subdivision Place	Race in combination with one or more other races						Race alone or in combination with one or more other races					
	White	Black or African American	American Indian and Alaska Native	Asian	Native Hawaiian and Other Pacific Islander	Some Other Race	White	Black or African American	American Indian and Alaska Native	Asian	Native Hawaiian and Other Pacific Islander	Some Other Race
Twiggs County.....	93	61	41	12	3	8	5,216	3,785	69	26	4	38
North Twiggs CCD.....	71	45	32	7	2	7	3,249	1,811	45	19	3	33
Jeffersonville city.....	17	7	13	0	0	0	407	619	14	4	0	10
South Twiggs CCD.....	22	16	9	5	1	1	1,967	1,974	24	7	1	5
Allentown city (part).....	0	0	0	0	0	0	18	41	0	0	0	0
Danville town (part).....	0	0	0	0	0	0	116	93	0	0	0	0
Union County.....	253	17	180	40	3	23	20,921	116	252	115	7	207
Blairsville CCD.....	158	8	117	24	1	14	12,452	169	169	76	4	135
Blairsville city.....	10	0	8	2	0	0	603	30	12	3	0	14
Ivlyog CCD.....	80	8	51	14	2	8	7,659	39	68	35	3	59
Suches CCD.....	15	1	12	2	0	1	810	10	15	4	0	13
Upson County.....	312	162	119	47	7	44	19,005	7,752	195	174	16	367
Salem CCD.....	8	4	6	2	0	0	639	706	12	9	0	11
Salem CDP.....	0	0	0	0	0	0	5	303	1	0	0	1
Thomaston city (part).....	0	0	0	0	0	0	3	0	0	0	0	0
Sunset Village CCD.....	30	12	15	6	0	3	3,223	274	29	19	0	15
Sunset Village CDP.....	11	2	8	0	0	1	810	28	12	0	0	7
The Rock-Yatesville CCD.....	38	11	19	9	4	7	2,672	313	33	19	4	43
The Rock CDP.....	0	0	0	0	0	0	152	2	0	0	0	6
Yatesville town.....	7	0	7	1	1	1	287	67	8	2	1	1
Thomaston CCD.....	236	135	79	30	3	34	12,471	6,459	121	127	12	298
Hannahs Mill CDP.....	51	32	11	5	0	5	2,881	375	17	27	4	47
Lincoln Park CDP.....	3	1	2	0	0	0	65	760	4	4	1	2
Thomaston city (part).....	126	76	48	15	2	18	5,148	3,848	68	59	5	183
Walker County.....	1,037	467	410	111	35	138	64,955	3,296	592	408	65	559
Chattanooga Valley CCD.....	186	62	80	22	13	24	9,883	356	112	63	19	166
Chattanooga Valley CDP.....	42	13	25	1	3	4	3,752	49	43	13	4	29
Fairview CDP (part).....	48	15	23	8	0	2	1,965	62	28	23	1	5
Rossville city (part).....	8	2	3	0	0	3	459	60	5	1	2	12
Chickamauga CCD.....	182	89	67	29	14	23	14,386	583	113	92	25	75
Chickamauga city (part).....	61	17	28	12	4	7	3,035	38	32	30	4	23
Fairview CDP (part).....	6	3	3	0	0	0	1,490	14	8	7	0	4
Kensington CCD.....	26	11	13	2	0	4	3,048	193	28	13	2	8
LaFayette CCD.....	248	156	74	13	5	24	16,403	953	122	106	11	119
LaFayette city.....	133	90	34	7	3	14	6,444	621	59	70	7	63
Lookout Mountain CCD.....	22	3	17	2	0	2	3,007	18	20	7	0	14
Lookout Mountain city.....	7	0	4	1	0	2	1,576	10	6	5	0	12
Rock Spring CCD.....	90	35	41	9	0	16	6,077	438	46	47	5	31
Rossville-Beverly Hills CCD.....	255	95	113	33	3	39	10,048	677	143	78	3	122
Chickamauga city (part).....	3	3	0	0	0	0	3	4	0	0	0	0
Fairview CDP (part).....	79	25	46	12	3	12	2,963	229	54	21	3	37
Fort Oglethorpe city (part).....	3	3	0	0	0	0	224	24	2	3	0	0
Lakeview CDP (part).....	31	11	19	1	0	0	910	27	20	9	0	4
Rossville city (part).....	67	32	15	8	0	20	3,234	303	24	23	0	62
Villanow CCD.....	28	16	5	1	0	6	2,103	78	8	2	0	24
Walton County.....	1,069	615	360	275	67	205	68,126	13,718	582	1,231	115	1,336
Campton CCD.....	84	36	34	33	0	15	7,526	621	52	275	10	75
Good Hope CCD.....	41	27	20	5	1	4	4,032	345	37	55	2	36
Good Hope city.....	3	2	0	0	0	1	272	4	0	0	0	1
Jersey CCD.....	205	87	73	72	12	31	13,725	781	118	197	21	200
Jersey city.....	3	0	3	0	0	0	132	4	3	0	0	1
Monroe city (part).....	0	0	0	0	0	0	0	0	0	0	0	0
Walnut Grove city.....	28	19	8	7	4	8	1,226	89	12	16	5	21
Loganville CCD.....	384	195	130	113	30	92	25,028	2,882	217	475	44	635
Between town.....	1	1	0	0	0	0	270	23	0	0	0	4
Loganville city (part).....	116	74	32	40	10	38	5,933	1,656	58	232	14	252
Monroe city (part).....	0	0	0	0	0	0	0	0	0	0	0	0
Monroe CCD.....	281	209	84	39	22	56	12,913	7,320	118	183	34	321
Monroe city (part).....	205	172	62	18	14	29	7,260	5,782	78	118	20	237
Social Circle CCD.....	74	61	19	13	2	7	4,902	1,769	40	46	4	69
Social Circle city (part).....	48	48	15	9	2	2	2,611	1,565	24	33	3	50
Ware County.....	467	289	162	80	21	72	24,570	11,010	282	359	34	615
Dixie Union CCD.....	11	3	4	3	0	1	1,548	44	8	6	1	7
Manor CCD.....	12	7	9	0	0	0	696	39	10	0	1	58
Wareboro CCD.....	54	25	17	11	3	13	6,086	1,484	39	28	9	134
Waycross city (part).....	0	1	1	0	0	0	317	13	1	1	0	0
Waycross CCD.....	390	254	132	66	18	58	16,240	9,443	225	325	23	416
Deenwood CDP.....	24	23	8	17	0	8	1,773	333	12	43	0	25
Sunnyside CDP.....	19	15	5	1	1	1	1,130	151	12	11	1	20
Waycross city (part).....	226	148	85	28	8	30	5,859	8,206	132	144	11	223
Warren County.....	30	22	11	4	1	5	2,182	3,624	21	26	1	17
Camak CCD.....	11	6	2	0	0	3	528	780	3	1	0	3
Camak town.....	2	0	2	0	0	0	69	69	2	0	0	0
Norris CCD.....	3	4	3	3	0	0	429	648	5	4	0	0
Norwood CCD.....	6	5	1	0	0	0	208	493	1	3	0	2



Table 5.  
**Population for Selected Categories of Race: 2010—Con.**

[For information on confidentiality protection, nonsampling error, and definitions, see Selected Appendixes at <www.census.gov/prod/cen2010/cph-1-a.pdf>]

State County County Subdivision Place	Race in combination with one or more other races						Race alone or in combination with one or more other races					
	White	Black or African American	American Indian and Alaska Native	Asian	Native Hawaiian and Other Pacific Islander	Some Other Race	White	Black or African American	American Indian and Alaska Native	Asian	Native Hawaiian and Other Pacific Islander	Some Other Race
Warren County—Con.												
Norwood CCD—Con.												
Norwood city.....	0	0	0	0	0	0	78	160	0	0	0	1
Panhandle CCD.....	0	0	0	0	0	0	135	40	0	0	0	0
Warrenton CCD.....	10	7	5	1	1	2	882	1,663	12	18	1	12
Warrenton city.....	8	7	5	1	1	0	535	1,375	11	17	1	9
Washington County.....	152	150	43	31	6	46	9,683	11,323	68	135	7	189
Davisboro CCD.....	20	16	4	2	0	4	1,876	1,917	14	15	1	44
Davisboro city.....	10	10	0	0	0	0	741	1,246	0	9	0	24
Riddleville town.....	0	0	0	0	0	0	78	17	0	1	0	0
Deepstep CCD.....	3	2	1	0	0	0	655	228	4	6	0	1
Deepstep town.....	0	0	0	0	0	0	130	0	0	1	0	0
Harrison CCD.....	17	18	4	3	1	6	995	658	6	8	1	12
Harrison town.....	8	11	0	3	1	0	123	366	0	7	1	4
Sandersville CCD.....	66	75	24	18	5	20	3,896	5,751	32	83	5	78
Sandersville city (part).....	43	56	13	12	0	16	2,205	3,644	17	56	0	58
Tennille city (part).....	7	5	7	0	1	0	28	102	7	0	1	0
Tennille CCD.....	40	33	10	8	0	16	1,664	2,433	12	19	0	44
Oconee city.....	0	0	0	0	0	0	165	85	0	1	0	1
Sandersville city (part).....	0	0	0	0	0	0	2	0	0	0	0	0
Tennille city (part).....	11	16	5	7	0	2	510	891	7	16	0	11
Warthen CCD.....	6	6	0	0	0	0	597	336	0	4	0	10
Wayne County.....	521	302	192	78	14	135	23,079	6,298	319	239	20	784
Jesup CCD.....	421	260	153	59	14	122	15,925	5,720	235	201	18	678
Jesup city.....	217	151	84	37	8	78	5,640	4,245	143	128	10	349
Odum CCD.....	59	28	16	18	0	7	4,135	194	46	34	2	60
Odum city.....	10	6	6	2	0	0	451	50	7	10	0	0
Screven CCD.....	41	14	23	1	0	6	3,019	384	38	4	0	46
Screven city.....	6	1	6	1	0	0	496	259	12	3	0	3
Webster County.....	28	16	7	6	0	6	1,540	1,201	7	13	0	72
Preston CCD.....	7	3	3	0	0	2	751	588	3	7	0	50
Webster County unified government (part).	7	3	3	0	0	2	751	588	3	7	0	50
Weston CCD.....	21	13	4	6	0	4	789	613	4	6	0	22
Webster County unified government (part).	21	13	4	6	0	4	789	613	4	6	0	22
Wheeler County.....	51	33	25	6	0	3	4,603	2,647	31	22	2	177
Alamo CCD.....	21	13	19	3	0	2	2,621	2,068	20	7	2	82
Alamo town.....	5	5	3	1	0	0	1,150	1,618	3	4	0	29
Helena city (part).....	0	0	0	0	0	0	0	2	0	0	0	0
Scotland city (part).....	0	0	0	0	0	0	8	30	0	0	0	0
Glenwood CCD.....	30	20	6	3	0	1	1,982	579	11	15	0	95
Glenwood city.....	10	6	4	0	0	0	417	310	8	6	0	16
White County.....	353	111	198	31	12	45	26,177	568	329	155	21	275
Cleveland CCD.....	256	86	145	12	2	30	16,307	420	229	94	7	180
Cleveland city.....	77	39	34	1	1	8	3,070	275	55	36	1	53
Yonah CDP.....	9	6	6	0	0	1	498	9	12	0	0	1
Helen CCD.....	18	5	12	1	0	0	2,594	72	22	35	2	5
Helen city.....	2	0	2	0	0	0	474	3	4	24	2	5
Sautee Nacoochee CDP.....	1	0	1	0	0	0	306	53	1	4	0	0
Mossy Creek CCD.....	79	20	41	18	10	15	7,276	76	78	26	12	90
Whitfield County.....	2,406	674	487	283	81	1,439	81,029	4,519	1,145	1,613	151	16,868
Dalton CCD.....	1,951	521	355	193	65	1,286	55,047	3,583	905	1,183	130	15,368
Dalton city (part).....	909	286	139	107	27	649	21,353	2,261	351	733	69	7,941
Varnell city (part).....	4	0	0	0	0	4	98	8	0	0	0	8
North Whitfield CCD.....	193	68	64	43	9	64	11,348	370	140	156	13	713
Cohutta city.....	3	2	1	0	0	0	636	17	3	4	0	4
Varnell city (part).....	14	4	3	9	3	7	1,367	71	13	57	3	143
West Whitfield CCD.....	262	85	68	47	7	89	14,634	566	100	274	8	787
Dalton city (part).....	21	14	5	10	1	4	1,126	147	5	163	1	79
Tunnel Hill city.....	3	2	0	0	0	1	803	34	6	2	0	14
Wilcox County.....	56	53	49	2	1	17	5,762	3,305	65	44	2	166
Abbeville CCD.....	24	41	33	2	0	12	2,102	1,979	36	23	0	51
Abbeville city.....	17	40	31	2	0	8	1,208	1,664	34	16	0	35
Pineview CCD.....	14	3	7	0	0	4	959	435	14	0	1	22
Pineview town.....	11	0	7	0	0	4	183	335	10	0	0	6
Pitts CCD.....	11	8	4	0	0	1	1,262	181	10	7	0	42
Pitts city.....	1	1	0	0	0	0	242	76	1	0	0	2
Seville CDP.....	0	0	0	0	0	0	177	20	1	0	0	4
Rochelle CCD.....	7	1	5	0	1	0	1,439	710	5	14	1	51
Rochelle city.....	3	1	1	0	1	0	606	542	1	9	1	18
Wilkes County.....	139	105	46	13	1	10	5,755	4,640	64	65	2	227
Rayle CCD.....	27	20	14	0	1	0	1,155	530	14	16	2	114
Rayle town.....	1	0	1	0	0	0	95	89	1	5	0	10
Tignall CCD.....	18	8	9	3	0	0	1,042	613	11	3	0	5

Table 5.

**Population for Selected Categories of Race: 2010—Con.**

[For information on confidentiality protection, nonsampling error, and definitions, see Selected Appendixes at &lt;www.census.gov/prod/cen2010/cph-1-a.pdf&gt;]

State County County Subdivision Place	Race in combination with one or more other races						Race alone or in combination with one or more other races					
	White	Black or African American	American Indian and Alaska Native	Asian	Native Hawaiian and Other Pacific Islander	Some Other Race	White	Black or African American	American Indian and Alaska Native	Asian	Native Hawaiian and Other Pacific Islander	Some Other Race
Wilkes County—Con.												
Tignall CCD—Con.												
Tignall town.....	7	4	3	0	0	0	275	275	3	0	0	0
Washington CCD.....	94	77	23	10	0	10	3,558	3,497	39	46	0	108
Washington city.....	71	56	17	6	0	3	1,561	2,558	25	36	0	32
Wilkinson County.....	93	48	37	18	5	10	5,691	3,720	66	49	6	137
Allentown CCD.....	20	11	4	9	2	1	778	208	5	11	3	2
Allentown city (part).....	7	5	1	1	0	0	101	13	1	1	0	1
Danville town (part).....	0	0	0	0	0	0	29	0	0	0	0	0
Gordon CCD.....	37	22	18	3	0	0	2,868	1,403	37	24	0	28
Gordon city.....	19	14	6	3	0	0	985	1,016	8	20	0	9
Ivey city.....	12	3	9	0	0	0	930	24	21	2	0	16
Irwinton CCD.....	27	13	10	2	3	9	1,443	1,777	17	9	3	102
Irwinton city.....	3	1	1	0	1	2	223	325	3	3	1	38
McIntyre town.....	9	5	2	0	1	5	202	409	6	0	1	43
Toombsboro CCD.....	9	2	5	4	0	0	602	332	7	5	0	5
Toombsboro city.....	9	2	5	4	0	0	242	225	7	4	0	4
Worth County.....	175	113	82	53	5	44	15,407	6,091	140	127	11	142
Bridgeboro CCD.....	22	2	11	6	0	3	2,289	224	21	11	0	30
Poulan CCD.....	52	33	21	10	1	7	3,709	854	35	15	3	36
Poulan city.....	11	2	3	4	0	2	662	184	6	6	1	3
Sumner town.....	6	3	3	0	0	0	324	106	3	0	0	0
Sylvester city (part).....	2	6	4	0	0	0	10	175	4	0	0	0
Sylvester CCD.....	80	66	40	32	3	28	7,227	4,442	59	91	7	58
Sylvester city (part).....	31	34	18	26	0	18	2,403	3,556	21	62	3	26
Warwick CCD.....	21	12	10	5	1	6	2,182	571	25	10	1	18
Warwick city.....	1	1	0	0	0	0	150	271	1	2	0	0

Table 6.  
**Population for Selected Categories of Race: 2010**

[For information on confidentiality protection, nonsampling error, and definitions, see Selected Appendixes at <www.census.gov/prod/cen2010/cph-1-a.pdf>]

State County Place	Race in combination with one or more other races						Race alone or in combination with one or more other races					
	White	Black or African American	American Indian and Alaska Native	Asian	Native Hawaiian and Other Pacific Islander	Some Other Race	White	Black or African American	American Indian and Alaska Native	Asian	Native Hawaiian and Other Pacific Islander	Some Other Race
<b>Georgia</b> .....	164,081	103,663	51,873	51,030	8,778	53,326	5,951,521	3,054,098	84,024	365,497	15,577	442,198
<b>COUNTY</b>												
Appling County.....	179	91	45	17	5	64	13,564	3,483	113	143	28	1,111
Atkinson County.....	111	47	28	16	6	55	5,324	1,500	75	39	30	1,540
Bacon County.....	133	84	24	17	2	29	8,858	1,788	44	55	12	485
Baker County.....	38	24	7	2	1	15	1,713	1,637	16	27	3	100
Baldwin County.....	464	320	159	108	14	77	25,585	19,285	257	690	33	456
Banks County.....	236	59	117	39	14	70	17,113	486	174	204	17	676
Barrow County.....	1,428	731	418	305	40	379	56,093	8,620	604	2,687	76	2,980
Bartow County.....	1,916	852	652	305	69	495	84,778	11,030	1,045	1,024	129	4,348
Ben Hill County.....	202	113	83	21	9	57	10,648	6,217	139	147	11	722
Berrien County.....	223	82	74	45	9	68	16,550	2,145	130	127	13	578
Bibb County.....	1,640	1,355	611	555	125	399	68,839	82,471	943	3,086	245	2,413
Bleckley County.....	109	69	41	17	4	26	9,260	3,633	54	127	7	120
Brantley County.....	266	65	162	16	15	40	17,646	603	220	54	17	163
Brooks County.....	185	65	92	22	6	48	9,907	5,794	141	73	20	525
Bryan County.....	660	340	190	208	68	95	24,914	4,626	288	694	93	421
Bulloch County.....	977	597	328	249	53	199	48,192	20,006	511	1,269	117	1,364
Burke County.....	263	179	110	39	17	59	11,333	11,712	159	116	37	319
Butts County.....	278	148	104	47	7	49	16,824	6,617	163	156	10	203
Calhoun County.....	45	44	20	10	0	13	2,371	4,149	30	40	18	154
Camden County.....	1,298	765	442	409	91	218	38,855	10,564	701	1,133	167	785
Candler County.....	106	48	25	14	4	34	7,359	2,731	34	71	9	911
Carroll County.....	2,186	1,480	593	298	61	473	85,765	21,569	982	1,151	93	3,594
Catoosa County.....	981	401	413	188	51	120	60,826	1,793	625	971	85	741
Charlton County.....	167	98	86	23	8	10	8,519	3,562	131	99	11	49
Chatham County.....	4,554	3,036	1,325	1,676	314	1,071	144,564	109,428	2,016	7,987	568	6,842
Chattahoochee County.....	423	185	113	166	53	106	8,176	2,308	194	412	125	600
Chattooga County.....	370	192	118	34	26	101	22,198	3,091	185	142	53	773
Cherokee County.....	3,934	1,753	1,101	1,265	187	1,051	189,470	13,870	1,915	4,803	322	8,786
Clarke County.....	2,101	1,095	466	841	103	638	74,339	32,083	713	5,710	187	6,401
Clay County.....	33	22	4	3	2	12	1,230	1,945	15	13	3	16
Clayton County.....	4,215	4,497	1,585	1,137	342	2,096	53,175	175,977	2,550	14,074	481	20,472
Clinch County.....	87	53	25	8	9	12	4,668	1,939	69	21	13	188
Cobb County.....	14,791	9,191	3,796	5,146	642	5,442	442,814	180,965	6,110	35,803	988	41,743
Coffee County.....	496	311	138	59	17	156	27,882	11,594	255	362	32	2,831
Colquitt County.....	542	257	179	69	24	253	29,983	10,467	397	363	43	4,921
Columbia County.....	3,028	1,442	751	1,324	174	554	97,895	19,881	1,144	6,085	375	2,457
Cook County.....	203	89	63	39	12	78	11,728	4,793	103	153	17	667
Coweta County.....	2,301	1,130	758	675	125	504	98,895	23,159	1,134	2,609	193	4,180
Crawford County.....	140	85	64	16	2	16	9,568	2,903	122	49	10	143
Crisp County.....	183	151	42	55	10	23	12,670	10,230	74	238	21	443
Dade County.....	207	43	126	33	3	32	16,180	188	200	151	12	128
Dawson County.....	288	84	158	60	15	37	21,639	189	240	186	24	391
Decatur County.....	258	161	126	36	12	108	15,354	11,599	243	180	18	811
DeKalb County.....	11,368	8,828	4,400	4,643	636	4,894	241,524	384,553	6,879	40,069	978	36,147
Dodge County.....	186	124	63	27	6	32	14,735	6,628	118	128	20	390
Dooly County.....	115	69	34	29	4	40	6,925	7,511	50	125	7	455
Dougherty County.....	758	777	371	213	53	178	28,744	64,247	580	949	173	1,099
Douglas County.....	2,466	1,963	818	510	132	772	71,924	54,253	1,217	2,414	269	5,830
Early County.....	61	48	28	14	5	16	5,385	5,510	67	51	7	76
Echols County.....	110	12	45	6	0	57	3,133	183	117	19	2	696
Effingham County.....	873	409	389	190	55	129	44,055	7,457	545	617	81	560
Elbert County.....	169	107	58	27	11	47	13,466	6,057	107	148	16	587
Emanuel County.....	186	106	67	24	8	47	14,114	7,668	125	178	11	728
Evans County.....	99	49	26	31	6	33	6,570	3,254	45	105	23	1,130
Fannin County.....	272	32	182	39	13	34	23,279	115	253	116	19	190
Fayette County.....	1,858	1,103	585	821	126	541	77,660	22,498	901	4,951	201	3,002
Floyd County.....	1,648	791	444	282	61	467	75,703	14,431	788	1,535	177	5,577
Forsyth County.....	2,440	795	623	1,155	144	805	152,386	5,305	1,198	12,080	210	7,418
Franklin County.....	358	187	114	42	8	69	19,638	2,037	156	163	12	478
Fulton County.....	14,398	11,317	4,834	6,688	802	4,753	424,095	416,892	7,093	58,257	1,137	35,620
Gilmer County.....	345	77	192	41	24	99	26,640	212	286	115	63	1,563
Glascock County.....	35	12	21	1	0	1	2,802	265	28	2	0	20
Glynn County.....	1,172	739	399	301	78	278	54,995	21,465	631	1,222	173	2,677
Gordon County.....	1,016	387	233	109	45	421	48,048	2,392	435	649	116	4,673
Grady County.....	330	154	133	40	9	140	16,046	7,330	315	146	30	1,557
Greene County.....	149	100	60	16	4	40	9,205	6,205	110	70	17	580
Gwinnett County.....	18,743	11,365	4,793	7,292	993	9,527	448,306	201,532	8,831	92,584	1,470	80,019
Habersham County.....	680	223	261	140	49	215	37,573	1,667	456	1,100	114	2,928
Hall County.....	3,575	1,118	832	565	120	1,895	136,772	14,397	1,643	3,791	287	26,937
Hancock County.....	46	35	20	6	3	9	2,346	7,018	55	53	4	15
Haralson County.....	373	175	184	59	6	17	27,080	1,528	250	200	8	132

Table 6.  
**Population for Selected Categories of Race: 2010—Con.**

[For information on confidentiality protection, nonsampling error, and definitions, see Selected Appendixes at <www.census.gov/prod/cen2010/cph-1-a.pdf>]

State County Place	Race in combination with one or more other races						Race alone or in combination with one or more other races					
	White	Black or African American	American Indian and Alaska Native	Asian	Native Hawaiian and Other Pacific Islander	Some Other Race	White	Black or African American	American Indian and Alaska Native	Asian	Native Hawaiian and Other Pacific Islander	Some Other Race
<b>COUNTY—Con.</b>												
Harris County.....	425	172	139	144	17	65	25,817	5,678	247	431	34	303
Hart County.....	294	189	73	28	9	55	19,809	4,899	102	246	9	477
Heard County.....	195	84	85	18	2	34	10,479	1,243	121	74	5	125
Henry County.....	3,673	3,020	1,253	1,301	232	1,044	115,874	78,297	1,808	7,269	361	5,859
Houston County.....	3,198	1,803	920	1,286	156	654	91,824	41,801	1,395	4,689	341	4,014
Inwin County.....	72	43	18	22	4	19	6,883	2,515	20	83	4	126
Jackson County.....	971	427	318	205	48	247	53,467	4,530	442	1,238	61	1,896
Jasper County.....	209	105	73	31	11	59	10,480	3,142	128	61	12	332
Jeff Davis County.....	167	78	37	17	3	64	11,630	2,302	71	87	3	1,161
Jefferson County.....	122	90	37	23	6	36	7,328	9,303	55	91	8	311
Jenkins County.....	78	61	25	13	3	22	4,657	3,441	51	49	7	241
Johnson County.....	69	42	24	16	1	13	6,370	3,531	43	38	4	78
Jones County.....	266	161	113	57	10	46	21,255	7,169	176	244	13	149
Lamar County.....	261	181	114	36	8	29	12,359	5,831	161	108	10	171
Lanier County.....	207	112	85	54	5	29	7,325	2,502	138	157	8	204
Laurens County.....	482	330	161	79	16	103	29,837	17,654	261	562	20	694
Lee County.....	319	163	102	147	18	56	22,082	5,431	176	764	37	226
Liberty County.....	2,310	1,846	569	717	255	506	32,191	28,651	927	1,964	647	2,316
Lincoln County.....	68	29	35	13	0	9	5,325	2,599	63	45	1	42
Long County.....	401	260	135	132	24	79	9,427	3,907	226	247	80	1,118
Lowndes County.....	1,838	1,148	594	674	134	445	65,323	40,290	1,010	2,265	256	2,610
Lumpkin County.....	521	127	286	91	23	69	28,798	467	463	229	50	533
McDuffie County.....	269	172	91	37	9	40	12,787	8,878	156	113	24	231
McIntosh County.....	140	96	70	18	9	24	8,951	5,245	123	63	19	112
Macon County.....	102	86	34	33	8	34	5,279	9,019	74	228	28	264
Madison County.....	334	143	117	64	15	53	24,968	2,498	191	242	16	580
Marion County.....	116	55	36	18	14	48	5,370	2,911	80	96	27	406
Meriwether County.....	237	146	86	21	4	40	12,978	8,751	163	162	6	204
Miller County.....	64	41	27	6	0	8	4,330	1,761	42	34	0	33
Mitchell County.....	185	110	83	45	8	41	11,449	11,329	160	167	18	616
Monroe County.....	248	119	102	46	15	29	19,613	6,387	171	260	19	257
Montgomery County.....	90	60	33	7	1	11	6,381	2,457	39	33	2	314
Morgan County.....	213	111	73	34	4	35	13,197	4,319	127	140	4	320
Murray County.....	572	168	198	65	26	242	35,892	413	357	181	51	3,375
Muscogee County.....	4,397	3,494	1,232	1,510	347	1,156	92,267	89,897	1,963	5,638	778	5,710
Newton County.....	1,592	1,389	538	333	72	422	55,346	42,267	770	1,239	109	2,490
Oconee County.....	394	141	98	193	13	101	29,398	1,776	147	1,215	18	742
Oglethorpe County.....	267	174	65	26	11	33	11,929	2,740	100	91	13	318
Paulding County.....	2,769	1,744	943	657	124	674	113,286	26,065	1,370	1,928	191	3,108
Peach County.....	357	239	156	72	10	58	13,740	12,954	223	295	18	932
Pickens County.....	330	76	208	39	7	40	28,501	388	289	158	14	436
Pierce County.....	234	97	101	42	9	52	16,527	1,763	181	101	21	441
Pike County.....	225	109	101	42	7	19	15,831	1,946	156	98	8	92
Polk County.....	667	346	205	71	13	232	32,641	5,536	320	352	49	3,352
Pulaski County.....	104	68	25	15	1	35	7,783	3,892	65	120	6	269
Putnam County.....	224	115	56	43	10	83	14,632	5,637	94	150	28	950
Quitman County.....	8	9	4	1	0	1	1,298	1,213	8	3	0	3
Rabun County.....	234	60	146	27	8	46	15,419	216	214	143	16	537
Randolph County.....	49	40	14	4	6	18	2,876	4,809	19	27	6	53
Richmond County.....	3,911	3,358	1,257	1,359	276	841	83,535	111,991	1,942	4,690	676	3,487
Rockdale County.....	1,293	1,177	443	332	83	491	39,480	40,736	696	1,848	139	4,307
Schley County.....	47	11	17	8	2	18	3,705	1,180	19	44	2	114
Screven County.....	124	106	74	17	10	22	8,089	6,424	120	74	11	63
Seminole County.....	76	44	40	5	7	12	5,670	2,960	52	40	7	97
Spalding County.....	866	598	346	144	47	187	41,014	21,628	559	718	81	1,211
Stephens County.....	478	295	138	50	15	89	22,764	3,140	215	228	30	346
Stewart County.....	36	34	24	20	1	11	1,732	2,898	35	64	2	1,393
Sumter County.....	287	199	117	58	17	110	14,139	17,200	223	479	38	1,150
Talbot County.....	58	44	23	4	2	7	2,737	4,109	41	13	2	33
Taliaferro County.....	22	19	4	0	4	1	662	1,043	6	11	4	17
Tattnall County.....	289	161	85	22	6	112	16,280	7,626	172	121	23	1,639
Taylor County.....	53	45	28	12	1	15	5,261	3,548	34	69	1	73
Telfair County.....	211	117	58	26	16	167	9,609	6,134	84	122	20	841
Terrell County.....	48	64	27	29	15	11	3,455	5,764	45	58	16	85
Thomas County.....	445	242	207	72	35	127	27,090	16,739	403	383	42	646
Tift County.....	543	257	96	76	19	286	25,188	11,875	181	588	27	2,908
Toombs County.....	368	182	107	47	25	147	18,096	6,949	181	247	39	2,166
Towns County.....	57	12	26	11	4	14	10,289	53	57	55	5	75
Treutlen County.....	57	34	17	6	3	21	4,545	2,281	31	19	3	76
Troup County.....	884	578	263	137	39	173	42,100	22,972	431	1,197	93	1,313
Turner County.....	52	33	18	9	1	18	4,938	3,745	47	49	1	216
Twiggs County.....	93	61	41	12	3	8	5,216	3,785	69	26	4	38

Table 6.  
**Population for Selected Categories of Race: 2010—Con.**

[For information on confidentiality protection, nonsampling error, and definitions, see Selected Appendixes at <www.census.gov/prod/cen2010/cph-1-a.pdf>]

State County Place	Race in combination with one or more other races						Race alone or in combination with one or more other races					
	White	Black or African American	American Indian and Alaska Native	Asian	Native Hawaiian and Other Pacific Islander	Some Other Race	White	Black or African American	American Indian and Alaska Native	Asian	Native Hawaiian and Other Pacific Islander	Some Other Race
<b>COUNTY—Con.</b>												
Union County.....	253	17	180	40	3	23	20,921	116	252	115	7	207
Upson County.....	312	162	119	47	7	44	19,005	7,752	195	174	16	367
Walker County.....	1,037	467	410	111	35	138	64,955	3,296	592	408	65	559
Walton County.....	1,069	615	360	275	67	205	68,126	13,718	582	1,231	115	1,336
Ware County.....	467	289	162	80	21	72	24,570	11,010	282	359	34	615
Warren County.....	30	22	11	4	1	5	2,182	3,624	21	26	1	17
Washington County.....	152	150	43	31	6	46	9,683	11,323	68	135	7	189
Wayne County.....	521	302	192	78	14	135	23,079	6,298	319	239	20	784
Webster County.....	28	16	7	6	0	6	1,540	1,201	7	13	0	72
Wheeler County.....	51	33	25	6	0	3	4,603	2,647	31	22	2	177
White County.....	353	111	198	31	12	45	26,177	568	329	155	21	275
Whitfield County.....	2,406	674	487	283	81	1,439	81,029	4,519	1,145	1,613	151	16,868
Wilcox County.....	56	53	49	2	1	17	5,762	3,305	65	44	2	166
Wilkes County.....	139	105	46	13	1	10	5,755	4,640	64	65	2	227
Wilkinson County.....	93	48	37	18	5	10	5,691	3,720	66	49	6	137
Worth County.....	175	113	82	53	5	44	15,407	6,091	140	127	11	142
<b>PLACE</b>												
Abbeville city, Wilcox County.....	17	40	31	2	0	8	1,208	1,664	34	16	0	35
Acworth city, Cobb County.....	484	330	125	138	19	200	13,242	5,562	190	844	32	1,220
Adairsville city, Bartow County.....	68	32	20	10	13	13	3,833	675	36	46	14	129
Adel city, Cook County.....	68	24	22	13	3	36	2,568	2,443	31	69	3	310
Adrian city.....	11	7	5	7	0	2	417	220	9	9	0	25
Emanuel County (part).....	3	1	0	1	0	1	200	57	4	2	0	10
Johnson County (part).....	8	6	5	6	0	1	217	163	5	7	0	15
Ailey city, Montgomery County.....	3	0	3	0	0	0	275	148	3	1	0	8
Alamo town, Wheeler County.....	5	5	3	1	0	0	1,150	1,618	3	4	0	29
Alapaha town, Berrien County.....	2	3	1	0	0	0	244	414	2	1	0	10
Albany city, Dougherty County.....	566	625	289	180	49	141	20,115	56,081	434	816	138	819
Aldora town, Lamar County.....	0	0	0	0	0	0	85	10	2	0	0	6
Allenhurst city, Liberty County.....	17	19	3	12	4	5	350	325	3	28	11	14
Allentown city.....	7	5	1	1	0	0	119	54	1	1	0	1
Bleckley County (part).....	0	0	0	0	0	0	0	0	0	0	0	0
Laurens County (part).....	0	0	0	0	0	0	0	0	0	0	0	0
Twiggs County (part).....	0	0	0	0	0	0	18	41	0	0	0	0
Wilkinson County (part).....	7	5	1	1	0	0	101	13	1	1	0	1
Alma city, Bacon County.....	59	50	8	2	0	7	1,885	1,455	11	27	4	148
Alpharetta city, Fulton County.....	1,210	542	253	685	72	470	41,520	6,787	364	8,375	101	2,088
Alston town, Montgomery County.....	3	0	3	0	0	0	137	20	3	0	0	2
Alto town.....	28	12	6	8	0	4	705	39	10	49	0	398
Banks County (part).....	5	1	1	0	0	3	292	8	1	0	0	220
Habersham County (part).....	23	11	5	8	0	1	413	31	9	49	0	178
Ambrose city, Coffee County.....	5	1	3	0	1	1	254	65	4	0	3	60
Americus city, Sumter County.....	133	119	66	36	8	61	5,352	10,937	119	338	11	502
Andersonville city, Sumter County.....	4	0	3	0	0	1	159	90	7	0	0	3
Arabi town, Crisp County.....	4	4	0	0	0	0	452	138	0	0	0	0
Aragon city, Polk County.....	30	14	16	0	0	3	1,135	83	22	7	0	34
Arcade city, Jackson County.....	33	16	12	3	0	6	1,620	147	18	23	0	15
Argyle town, Clinch County.....	2	2	0	0	0	0	112	96	0	0	0	6
Arlington city.....	3	4	1	2	0	4	324	1,130	4	2	0	26
Calhoun County (part).....	3	3	1	1	0	4	258	799	3	1	0	20
Early County (part).....	0	1	0	1	0	0	66	331	1	1	0	6
Arnoldsville city, Oglethorpe County.....	9	5	0	0	1	4	317	31	2	10	1	6
Ashburn city, Turner County.....	34	24	8	8	1	14	1,299	2,741	17	33	1	106
Athens-Clarke County unified government, Clarke County.....	2,101	1,095	466	841	103	638	74,339	32,083	713	5,710	187	6,401
Athens-Clarke County unified government (balance).....	2,089	1,087	462	841	103	638	73,383	31,820	706	5,706	187	6,357
Bogart town (part).....	5	4	1	0	0	0	126	14	1	0	0	4
Winterville city.....	7	4	3	0	0	0	830	249	6	4	0	40
Atlanta city.....	5,754	5,054	2,375	2,766	326	1,518	166,869	231,948	3,363	15,954	458	10,835
DeKalb County (part).....	492	315	178	230	25	66	16,013	11,610	231	732	34	352
Fulton County (part).....	5,262	4,739	2,197	2,536	301	1,452	150,856	220,338	3,132	15,222	424	10,483
Attapulgus city, Decatur County.....	4	1	1	0	0	2	188	220	4	4	0	37

Table 6.  
**Population for Selected Categories of Race: 2010—Con.**

[For information on confidentiality protection, nonsampling error, and definitions, see Selected Appendixes at <www.census.gov/prod/cen2010/cph-1-a.pdf>]

State County Place	Race in combination with one or more other races						Race alone or in combination with one or more other races					
	White	Black or African American	American Indian and Alaska Native	Asian	Native Hawaiian and Other Pacific Islander	Some Other Race	White	Black or African American	American Indian and Alaska Native	Asian	Native Hawaiian and Other Pacific Islander	Some Other Race
<b>PLACE—Con.</b>												
Auburn city.....	134	46	64	32	1	15	6,009	382	90	314	3	239
Barrow County (part).....	134	46	64	32	1	15	5,822	373	86	314	3	230
Gwinnett County (part).....	0	0	0	0	0	0	187	9	4	0	0	9
Augusta-Richmond County consolidated government, Richmond County.....	3,911	3,358	1,257	1,359	276	841	83,535	111,991	1,942	4,690	676	3,487
Augusta-Richmond County consolidated government (balance).....	3,800	3,299	1,206	1,326	266	823	80,373	110,481	1,878	4,638	662	3,438
Blythe city (part).....	12	7	7	5	7	1	574	105	10	9	7	9
Hephzibah city.....	99	52	44	28	3	17	2,588	1,405	54	43	7	40
Austell city.....	126	126	43	28	4	68	2,297	3,774	59	128	13	513
Cobb County (part).....	126	126	43	28	4	68	2,289	3,749	59	128	6	513
Douglas County (part).....	0	0	0	0	0	0	8	25	0	0	7	0
Avalon town, Stephens County.....	6	5	1	0	0	0	185	27	2	0	5	0
Avera city, Jefferson County.....	5	3	1	1	0	1	229	20	1	1	0	1
Avondale Estates city, DeKalb County.....	47	29	14	31	2	6	2,441	457	17	88	4	22
Baconton city, Mitchell County.....	17	10	8	1	3	4	367	544	10	7	3	7
Bainbridge city, Decatur County.....	141	72	61	27	10	51	5,356	7,017	93	123	10	290
Baldwin city.....	43	18	22	16	4	16	2,445	132	77	109	10	566
Banks County (part).....	3	0	1	4	0	6	641	8	1	22	0	76
Habersham County (part).....	40	18	21	12	4	10	1,804	124	76	87	10	490
Ball Ground city, Cherokee County.....	16	9	4	4	2	1	1,397	21	5	10	2	17
Barnesville city, Lamar County.....	101	94	40	20	5	11	2,836	3,906	51	43	6	53
Bartow town, Jefferson County.....	0	1	0	0	0	1	118	168	0	0	0	1
Barwick city.....	2	0	1	1	0	0	183	186	4	2	0	13
Brooks County (part).....	1	0	0	1	0	0	120	12	1	2	0	12
Thomas County (part).....	1	0	1	0	0	0	63	174	3	0	0	1
Baxley city, Appling County.....	48	33	10	1	0	17	2,490	1,610	19	60	12	265
Belville city, Evans County.....	0	0	0	0	0	0	113	9	0	0	0	1
Belvedere Park CDP, DeKalb County.....	167	228	98	65	16	71	3,079	11,785	138	187	19	286
Berkeley Lake city, Gwinnett County.....	49	7	23	19	0	4	1,238	96	25	244	0	24
Berlin city, Colquitt County.....	9	3	2	0	0	8	358	92	8	1	0	103
Bethlehem town, Barrow County.....	11	12	1	0	0	8	511	61	3	13	0	29
Between town, Walton County.....	1	1	0	0	0	0	270	23	0	0	0	4
Bishop town, Oconee County.....	0	0	0	1	0	1	209	8	0	6	0	2
Blackshear city, Pierce County.....	50	29	17	15	2	7	2,635	740	38	39	2	54
Blairsville city, Union County.....	10	0	8	2	0	0	603	30	12	3	0	14
Blakely city, Early County.....	30	27	16	7	2	10	1,734	3,279	31	33	3	36
Bloomington city, Chatham County.....	36	12	18	3	0	3	2,414	218	26	41	0	50
Blue Ridge city, Fannin County.....	13	5	4	1	2	2	1,229	20	7	7	2	39
Bluffton town, Clay County.....	3	3	0	0	0	0	88	18	0	0	0	0
Blythe city.....	12	8	7	5	7	2	597	109	10	9	7	10
Burke County (part).....	0	1	0	0	0	1	23	4	0	0	0	1
Richmond County (part).....	12	7	7	5	7	1	574	105	10	9	7	9
Bogart town.....	17	12	2	4	0	4	905	81	4	29	0	36
Clarke County (part).....	5	4	1	0	0	0	126	14	1	0	0	4
Oconee County (part).....	12	8	1	4	0	4	779	67	3	29	0	32
Bonanza CDP, Clayton County.....	32	34	14	16	0	13	744	2,168	27	88	0	164
Boston city, Thomas County.....	3	2	0	0	9	10	436	861	6	0	9	15
Bostwick city, Morgan County.....	14	6	3	0	0	7	317	52	3	0	0	8
Bowdon city, Carroll County.....	43	36	8	4	0	5	1,513	512	15	12	0	36
Bowersville town, Hart County.....	17	9	7	0	0	1	356	104	8	0	0	14
Bowman city, Elbert County.....	5	3	1	1	0	0	620	233	1	3	0	10
Boykin CDP, Miller County.....	3	3	0	0	0	0	113	33	0	0	0	0
Braselton town.....	119	74	37	55	6	31	6,347	736	64	346	6	184
Barrow County (part).....	10	2	3	4	0	1	856	123	7	104	0	5
Gwinnett County (part).....	45	37	7	23	3	11	2,527	351	14	85	3	59
Hall County (part).....	30	10	11	10	0	10	1,473	116	24	67	0	47
Jackson County (part).....	34	25	16	18	3	9	1,491	146	19	90	3	73
Braswell town.....	6	3	3	0	0	0	351	29	3	0	0	2
Paulding County (part).....	4	1	3	0	0	0	224	17	3	0	0	0
Polk County (part).....	2	2	0	0	0	0	127	12	0	0	0	2
Bremen city.....	86	52	38	17	1	3	5,636	538	50	72	1	30
Carroll County (part).....	1	0	1	0	0	0	44	0	2	0	0	0
Haralson County (part).....	85	52	37	17	1	3	5,592	538	48	72	1	30

Table 6.

**Population for Selected Categories of Race: 2010—Con.**

[For information on confidentiality protection, nonsampling error, and definitions, see Selected Appendixes at &lt;www.census.gov/prod/cen2010/cph-1-a.pdf&gt;]

State County Place	Race in combination with one or more other races						Race alone or in combination with one or more other races					
	White	Black or African American	American Indian and Alaska Native	Asian	Native Hawaiian and Other Pacific Islander	Some Other Race	White	Black or African American	American Indian and Alaska Native	Asian	Native Hawaiian and Other Pacific Islander	Some Other Race
<b>PLACE—Con.</b>												
Brinson town, Decatur County.....	1	0	0	1	0	0	157	56	0	1	0	2
Bronwood town, Terrell County.....	0	2	2	0	0	0	64	157	6	0	0	0
Brooklet city, Bulloch County.....	30	19	6	6	1	4	1,217	179	12	10	1	9
Brooks town, Fayette County.....	4	1	3	0	0	0	508	4	4	3	0	9
Broxton city, Coffee County.....	17	9	6	1	0	6	626	515	8	7	0	54
Brunswick city, Glynn County.....	232	190	83	44	14	86	5,055	9,301	136	131	26	1,076
Buchanan city, Haralson County.....	20	9	5	1	0	5	992	97	7	5	0	23
Buckhead town, Morgan County.....	1	0	0	0	0	1	134	37	0	0	0	1
Buena Vista city, Marion County.....	33	25	4	0	6	19	450	1,449	18	8	6	286
Buford city.....	267	136	48	59	4	104	8,316	1,820	83	410	8	1,902
Gwinnett County (part).....	252	132	47	54	3	99	7,550	1,735	82	319	7	1,884
Hall County (part).....	15	4	1	5	1	5	766	85	1	91	1	18
Butler city, Taylor County.....	15	7	7	0	0	2	938	1,021	7	15	0	7
Byromville town, Dooly County.....	0	1	0	0	1	1	242	270	0	1	1	34
Byron city.....	66	26	19	29	0	8	3,017	1,336	27	109	2	97
Houston County (part).....	0	0	0	0	0	0	0	0	0	0	0	0
Peach County (part).....	66	26	19	29	0	8	3,017	1,336	27	109	2	97
Cadwell town, Laurens County.....	1	0	1	0	0	0	371	154	1	0	0	3
Cairo city, Grady County.....	155	86	38	18	6	97	4,049	4,713	94	82	20	850
Calhoun city, Gordon County.....	425	185	46	38	17	206	11,897	1,248	128	311	56	2,476
Calvary CDP, Grady County.....	2	0	2	0	0	0	129	14	3	0	0	17
Camak town, Warren County.....	2	0	2	0	0	0	69	69	2	0	0	0
Camilla city, Mitchell County.....	32	28	6	15	1	6	1,368	3,735	20	62	1	218
Candler-McAfee CDP, DeKalb County.....	160	271	140	33	3	27	1,623	21,301	203	80	10	146
Canon city.....	21	7	6	8	0	3	748	30	12	16	0	22
Franklin County (part).....	21	7	6	8	0	3	707	30	12	14	0	22
Hart County (part).....	0	0	0	0	0	0	41	0	0	2	0	0
Canoochee CDP, Emanuel County.....	0	0	0	0	0	0	54	16	0	1	0	0
Canton city, Cherokee County.....	561	324	136	131	28	183	17,915	2,369	318	440	83	2,536
Carl town, Barrow County.....	6	0	5	1	0	0	223	18	6	12	0	2
Carlton city, Madison County.....	1	1	0	0	0	0	203	54	2	2	0	0
Carnesville city, Franklin County.....	3	3	0	0	0	0	478	88	0	4	0	10
Carrollton city, Carroll County.....	563	410	139	102	27	176	14,812	8,183	240	448	36	1,409
Cartersville city, Bartow County.....	487	227	183	57	12	116	14,466	3,875	260	263	55	1,360
Cave Spring city, Floyd County.....	12	10	2	0	0	0	1,028	165	2	7	2	8
Cecil city, Cook County.....	4	1	1	0	1	3	147	125	1	6	1	11
Cedar Springs CDP, Early County.....	0	0	0	0	0	0	67	6	1	0	0	0
Cedartown city, Polk County.....	184	81	63	18	8	88	5,696	1,910	107	116	31	2,112
Centerville city, Houston County.....	176	71	56	65	5	27	5,239	1,490	94	358	7	165
Centralhatchee town, Heard County.....	12	7	5	1	0	0	361	46	12	2	0	0
Chamblee city, DeKalb County.....	315	58	90	63	11	312	4,780	755	296	858	14	3,628
Chatsworth city, Murray County.....	73	22	42	8	6	38	3,711	63	64	33	11	513
Chattahoochee Hills city, Fulton County.....	24	12	11	2	1	2	1,656	677	16	9	1	47
Chatanooga Valley CDP, Walker County.....	42	13	25	1	3	4	3,752	49	43	13	4	29
Chauncey city, Dodge County.....	2	3	3	0	0	0	224	119	3	0	0	0
Cherry Log CDP, Gilmer County.....	1	1	0	0	0	0	119	1	0	0	0	0
Chester town, Dodge County.....	7	6	3	0	0	0	659	929	4	3	1	8
Chickamauga city, Walker County.....	64	20	28	12	4	7	3,038	42	32	30	4	23
Clarkesville city, Habersham County.....	26	5	10	4	3	8	1,591	89	14	23	4	40
Clarkston city, DeKalb County.....	210	123	45	195	9	69	1,237	4,536	57	1,827	12	226
Claxton city, Evans County.....	32	17	2	19	3	7	1,351	1,170	3	46	3	216
Clayton city, Rabun County.....	60	13	27	7	1	29	1,803	44	38	21	1	211
Clermont town, Hall County.....	8	3	5	0	0	0	853	9	7	0	4	10
Cleveland city, White County.....	77	39	34	1	1	8	3,070	275	55	36	1	53
Climax city, Decatur County.....	0	0	0	0	0	0	175	99	1	1	0	4
Cobbtown city, Tattall County.....	5	5	1	0	0	1	317	25	5	0	0	10
Cochran city, Bleckley County.....	46	38	18	9	3	4	2,526	2,536	21	92	5	31
Cohutta city, Whitfield County.....	3	2	1	0	0	0	636	17	3	4	0	4
Colbert city, Madison County.....	4	1	2	1	1	0	548	41	3	2	1	2
Coleman CDP, Randolph County.....	0	0	0	0	0	0	41	83	0	0	0	3
College Park city.....	151	239	112	22	11	67	1,965	11,312	168	148	16	651
Clayton County (part).....	20	17	2	1	0	16	115	1,061	10	7	0	109
Fulton County (part).....	131	222	110	21	11	51	1,850	10,251	158	141	16	542
Collins city, Tattall County.....	4	5	1	0	1	1	344	227	1	0	1	17
Colquitt city, Miller County.....	17	9	3	4	0	7	1,033	937	6	24	0	12
Columbus city, Muscogee County.....	4,397	3,494	1,232	1,510	347	1,156	92,267	89,897	1,963	5,638	778	5,710
Comer city, Madison County.....	12	9	2	0	0	1	896	202	9	24	0	7
Commerce city, Jackson County.....	122	64	26	19	7	38	5,296	945	55	90	9	291
Concord city, Pike County.....	5	7	2	0	0	0	310	66	3	0	0	3

Table 6.  
**Population for Selected Categories of Race: 2010—Con.**

[For information on confidentiality protection, nonsampling error, and definitions, see Selected Appendixes at <www.census.gov/prod/cen2010/cph-1-a.pdf>]

State County Place	Race in combination with one or more other races						Race alone or in combination with one or more other races					
	White	Black or African American	American Indian and Alaska Native	Asian	Native Hawaiian and Other Pacific Islander	Some Other Race	White	Black or African American	American Indian and Alaska Native	Asian	Native Hawaiian and Other Pacific Islander	Some Other Race
<b>PLACE—Con.</b>												
Conley CDP, Clayton County.....	99	66	33	27	5	42	1,327	3,656	57	230	7	1,094
Conyers city, Rockdale County.....	241	235	67	47	17	117	4,780	8,833	113	260	34	1,549
Coolidge city, Thomas County.....	19	0	17	2	0	0	268	227	19	10	0	20
Cordele city, Crisp County.....	104	83	25	34	4	9	3,332	7,502	38	174	5	229
Cornelia city, Habersham County.....	136	58	38	24	32	90	2,953	294	74	198	59	775
Country Club Estates CDP, Glynn County.....	143	111	26	30	18	43	4,000	4,094	49	173	68	351
Covington city, Newton County.....	184	151	44	40	9	57	6,324	6,373	71	127	19	453
Crawford city, Oglethorpe County.....	23	23	4	0	1	2	552	290	4	8	1	4
Crawfordville city, Taliaferro County.....	10	8	2	0	2	0	210	327	3	4	2	0
Crooked Creek CDP, Putnam County.....	5	3	1	0	0	1	593	44	3	2	0	2
Culloden city, Monroe County.....	0	0	0	0	0	0	74	101	0	0	0	0
Cumming city, Forsyth County.....	74	31	19	15	10	56	4,231	189	47	92	14	971
Cusseta-Chattahoochee County unified government, Chattahoochee County.....	423	185	113	166	53	106	8,176	2,308	194	412	125	600
Cuthbert city, Randolph County.....	20	18	9	3	4	8	777	3,069	11	21	4	26
Dacula city, Gwinnett County.....	123	54	24	28	2	63	3,525	556	39	170	7	302
Dahlonega city, Lumpkin County.....	89	41	27	27	4	11	4,876	206	47	88	12	115
Daisy city, Evans County.....	0	0	0	0	0	0	103	22	0	0	0	4
Dallas city, Paulding County.....	268	232	81	40	18	79	7,324	3,830	122	192	23	422
Dalton city, Whitfield County.....	930	300	144	117	28	653	22,479	2,408	356	896	70	8,020
Damascus city, Early County.....	3	3	0	0	0	0	85	165	0	6	0	1
Danielsville city, Madison County.....	11	6	3	0	0	2	550	9	5	1	0	6
Danville town.....	0	0	0	0	0	0	145	93	0	0	0	0
Twigg County (part).....	0	0	0	0	0	0	116	93	0	0	0	0
Wilkinson County (part).....	0	0	0	0	0	0	29	0	0	0	0	0
Darien city, McIntosh County.....	25	15	11	1	0	3	1,070	887	17	16	2	11
Dasher town, Lowndes County.....	26	5	12	8	3	3	807	80	16	12	3	23
Davisboro city, Washington County.....	10	10	0	0	0	0	741	1,246	0	9	0	24
Dawson city, Terrell County.....	24	49	12	23	7	7	876	3,605	15	43	7	63
Dawsonville city, Dawson County.....	37	14	14	5	2	6	2,435	57	16	20	3	44
Dearing town, McDuffie County.....	4	3	1	0	0	0	486	53	4	1	0	9
Decatur city, DeKalb County.....	388	185	107	209	17	60	14,603	4,095	152	773	26	181
Deenwood CDP, Ware County.....	24	23	8	17	0	8	1,773	333	12	43	0	25
Deepstep town, Washington County.....	0	0	0	0	0	0	130	0	0	1	0	0
Demorest city, Habersham County.....	38	14	19	12	1	4	1,645	73	23	38	1	87
Denton city, Jeff Davis County.....	4	4	0	0	0	0	200	54	0	0	0	0
De Soto city, Sumter County.....	0	0	0	0	0	0	58	131	0	4	2	0
Dewey Rose CDP, Elbert County.....	0	0	0	0	0	0	107	42	0	5	0	0
Dexter town, Laurens County.....	3	3	3	0	0	1	418	155	3	1	0	3
Dillard city, Rabun County.....	3	0	3	0	0	0	313	0	4	2	2	21
Dock Junction CDP, Glynn County.....	135	95	29	27	5	22	4,862	2,253	47	146	5	566
Doerun city, Colquitt County.....	1	0	0	0	0	1	405	347	3	7	0	13
Donalsonville city, Seminole County.....	28	19	21	0	0	2	952	1,667	22	23	0	22
Dooling town, Dooly County.....	6	2	0	0	0	4	42	103	0	0	0	15
Doraville city, DeKalb County.....	212	69	59	65	4	174	3,876	866	155	1,537	18	2,177
Douglas city, Coffee County.....	126	105	37	12	7	36	4,945	6,130	56	117	20	486
Douglasville city, Douglas County.....	663	558	217	114	43	201	11,807	17,855	287	673	61	1,219
Druid Hills CDP, DeKalb County.....	281	76	58	204	10	44	11,685	1,194	80	1,803	16	143
Dublin city, Laurens County.....	124	132	38	45	10	43	6,295	9,461	64	362	10	211
Dudley city, Laurens County.....	4	3	1	1	0	1	478	92	1	1	0	4
Duluth city, Gwinnett County.....	605	378	195	309	22	230	13,554	5,756	306	6,229	38	1,625
Dunwoody city, DeKalb County.....	785	377	210	456	38	388	33,072	6,228	361	5,609	95	2,072
Du Pont town, Clinch County.....	1	1	0	0	0	0	71	50	0	0	0	0
Dutch Island CDP, Chatham County.....	12	7	2	3	0	0	1,197	42	2	25	0	3
Eagle Grove CDP, Hart County.....	2	3	1	0	0	0	149	11	1	6	0	0
East Dublin city, Laurens County.....	37	29	11	3	0	3	1,099	1,341	14	8	1	20
East Ellijay city, Gilmer County.....	1	0	1	0	1	1	411	12	5	0	13	107
East Griffin CDP, Spalding County.....	39	17	19	1	3	11	1,028	412	23	1	3	30
Eastman city, Dodge County.....	41	32	6	7	1	5	2,958	1,841	23	57	1	128
East Newnan CDP, Coweta County.....	33	22	5	1	0	7	738	269	14	2	0	333
East Point city, Fulton County.....	412	508	187	111	32	217	5,849	25,673	318	379	45	2,227
Eatonville city, Putnam County.....	76	48	9	13	1	42	2,326	3,763	21	43	15	411
Edge Hill city, Glascock County.....	0	0	0	0	0	0	24	0	0	0	0	0
Edison city, Calhoun County.....	13	10	4	3	0	2	489	985	5	19	0	49
Elberton city, Elbert County.....	36	35	17	8	0	6	2,395	2,100	31	55	1	122
Ellaville city, Schley County.....	23	9	10	3	0	8	1,096	663	10	15	0	57
Ellenton town, Colquitt County.....	7	1	0	0	0	6	216	42	0	2	0	28
Ellijay city, Gilmer County.....	46	11	20	8	8	25	1,265	34	27	10	32	322
Emerson city, Bartow County.....	17	16	4	4	0	1	1,247	140	7	13	0	84



Table 6.  
**Population for Selected Categories of Race: 2010—Con.**

[For information on confidentiality protection, nonsampling error, and definitions, see Selected Appendixes at <www.census.gov/prod/cen2010/cph-1-a.pdf>]

State County Place	Race in combination with one or more other races						Race alone or in combination with one or more other races					
	White	Black or African American	American Indian and Alaska Native	Asian	Native Hawaiian and Other Pacific Islander	Some Other Race	White	Black or African American	American Indian and Alaska Native	Asian	Native Hawaiian and Other Pacific Islander	Some Other Race
<b>PLACE—Con.</b>												
Empire CDP.....	0	0	0	0	0	0	328	61	1	1	0	2
Bleckley County (part).....	0	0	0	0	0	0	90	53	1	0	0	2
Dodge County (part).....	0	0	0	0	0	0	238	8	0	1	0	0
Enigma town, Berrien County.....	16	6	4	4	0	2	1,056	87	5	18	0	128
Ephesus city, Heard County.....	8	0	5	0	0	3	414	10	5	1	0	5
Epworth CDP, Fannin County.....	4	1	2	0	0	1	477	1	2	2	0	2
Eton city, Murray County.....	9	1	1	1	0	6	676	16	2	6	0	219
Euharlee city, Bartow County.....	87	44	30	19	5	16	3,578	503	45	33	5	79
Evans CDP, Columbia County.....	567	234	140	316	35	97	23,747	3,547	209	1,785	58	380
Experiment CDP, Spalding County.....	37	29	11	3	2	3	1,310	1,537	24	7	8	53
Fairburn city, Fulton County.....	138	186	78	45	5	86	2,741	9,236	135	267	10	840
Fairmount city, Gordon County.....	7	2	4	1	0	0	687	30	5	5	0	0
Fair Oaks CDP, Cobb County.....	316	177	50	13	5	155	4,423	1,991	125	62	11	1,975
Fairview CDP, Walker County.....	133	43	72	20	3	14	6,418	305	90	51	4	46
Fargo city, Clinch County.....	5	2	1	0	1	3	248	64	10	0	1	4
Fayetteville city, Fayette County.....	332	252	90	150	14	94	9,094	5,654	147	1,205	27	300
Fitzgerald city.....	114	72	39	14	2	27	4,025	4,724	72	93	4	274
Ben Hill County (part).....	114	72	39	14	2	27	4,025	4,724	72	93	4	274
Irwin County (part).....	0	0	0	0	0	0	0	0	0	0	0	0
Flemington city, Liberty County.....	29	25	1	12	1	2	308	398	1	52	1	19
Flovilla city, Butts County.....	2	3	3	0	0	0	331	321	3	2	0	0
Flowers Branch city, Hall County.....	104	36	30	28	5	32	4,758	518	49	184	6	284
Folkston city, Charlton County.....	45	43	22	8	4	5	1,190	1,296	25	36	4	15
Forest Park city, Clayton County.....	394	240	126	50	31	254	6,249	7,204	211	1,514	42	3,822
Forsyth city, Monroe County.....	35	25	12	6	1	5	1,596	2,104	23	56	1	50
Fort Gaines city, Clay County.....	11	13	1	1	0	0	279	838	1	2	0	0
Fort Oglethorpe city.....	197	115	67	37	11	32	8,403	553	93	287	19	142
Catoosa County (part).....	194	112	67	37	11	32	8,179	529	91	284	19	142
Walker County (part).....	3	3	0	0	0	0	224	24	2	3	0	0
Fort Stewart CDP, Liberty County.....	192	126	49	62	10	43	3,404	1,310	88	145	30	193
Fort Valley city, Peach County.....	114	118	49	17	7	19	1,451	8,124	72	42	9	293
Franklin city, Heard County.....	29	18	2	3	0	7	686	290	8	17	0	22
Franklin Springs city, Franklin County.....	13	6	7	4	2	2	813	115	7	12	2	21
Funston city, Colquitt County.....	1	1	0	0	0	0	298	108	0	0	0	44
Gainesville city, Hall County.....	914	345	160	136	45	580	19,247	5,488	379	1,209	117	8,479
Garden City city, Chatham County.....	186	88	38	45	10	80	4,501	3,373	75	165	28	862
Garfield city, Emanuel County.....	1	1	0	0	0	0	167	35	0	0	0	0
Gay town, Meriwether County.....	0	0	0	0	0	0	72	15	0	0	0	2
Geneva town, Talbot County.....	0	0	0	0	0	0	32	72	1	0	0	0
Georgetown CDP, Chatham County.....	316	209	77	134	29	74	7,657	3,476	123	550	49	404
Georgetown-Quitman County unified government, Quitman County.....	8	9	4	1	0	1	1,298	1,213	8	3	0	3
Gibson city, Glascock County.....	8	1	7	0	0	0	582	79	8	0	0	2
Gillsville city.....	3	0	3	0	0	0	234	1	3	0	0	0
Banks County (part).....	3	0	3	0	0	0	28	0	3	0	0	0
Hall County (part).....	0	0	0	0	0	0	206	1	0	0	0	0
Girard town, Burke County.....	0	0	0	0	0	0	106	49	0	0	0	1
Glennville city, Tattnall County.....	41	28	9	3	1	12	2,298	1,150	29	41	7	91
Glenwood city, Wheeler County.....	10	6	4	0	0	0	417	310	8	6	0	16
Good Hope city, Walton County.....	3	2	0	0	0	1	272	4	0	0	0	1
Gordon city, Wilkinson County.....	19	14	6	3	0	0	985	1,016	8	20	0	9
Graham city, Appling County.....	0	0	0	0	0	0	164	110	0	0	0	17
Grantville city, Coweta County.....	66	38	27	15	3	10	2,280	715	30	48	4	45
Gray city, Jones County.....	40	23	7	10	0	10	2,315	944	10	31	0	21
Grayson city, Gwinnett County.....	43	32	8	16	5	15	1,718	667	18	255	6	63
Greensboro city, Greene County.....	34	26	11	4	1	3	1,010	2,045	17	7	13	307
Greenville city, Meriwether County.....	13	16	5	0	0	0	214	657	10	11	0	1
Gresham Park CDP, DeKalb County.....	74	106	52	21	3	19	695	6,719	61	45	3	57
Griffin city, Spalding County.....	332	268	133	46	20	75	10,453	12,599	202	305	32	508
Grovetown city, Columbia County.....	460	298	104	164	30	102	6,918	3,658	169	323	59	696
Gumbranch city, Liberty County.....	2	1	0	0	1	0	249	13	2	0	2	0
Gumlog CDP, Franklin County.....	41	22	17	4	0	0	1,998	136	23	11	0	21
Guyton city, Effingham County.....	20	17	11	1	0	1	1,063	618	13	7	0	9
Hagan city, Evans County.....	15	9	5	4	2	9	628	267	5	21	2	97
Hahira city, Lowndes County.....	46	25	16	9	0	9	2,134	534	29	42	5	47
Hamilton city, Harris County.....	14	10	3	0	1	0	678	342	4	2	1	3
Hampton city, Henry County.....	131	105	50	23	5	26	3,812	2,829	67	81	5	370
Hannahs Mill CDP, Upson County.....	51	32	11	5	0	5	2,881	375	17	27	4	47
Hapeville city, Fulton County.....	183	82	32	24	4	104	2,909	1,919	69	390	7	1,299

Table 6.

**Population for Selected Categories of Race: 2010—Con.**

[For information on confidentiality protection, nonsampling error, and definitions, see Selected Appendixes at &lt;www.census.gov/prod/cen2010/cph-1-a.pdf&gt;]

State County Place	Race in combination with one or more other races						Race alone or in combination with one or more other races					
	White	Black or African American	American Indian and Alaska Native	Asian	Native Hawaiian and Other Pacific Islander	Some Other Race	White	Black or African American	American Indian and Alaska Native	Asian	Native Hawaiian and Other Pacific Islander	Some Other Race
<b>PLACE—Con.</b>												
Haralson town.....	5	0	4	0	0	1	146	20	4	0	0	1
Coweta County (part).....	5	0	4	0	0	1	140	20	4	0	0	1
Meriwether County (part).....	0	0	0	0	0	0	6	0	0	0	0	0
Hardwick CDP, Baldwin County.....	47	48	6	2	2	14	884	3,048	10	14	3	32
Harlem city, Columbia County.....	53	36	22	13	2	7	1,937	673	30	41	9	47
Harrison town, Washington County.....	8	11	0	3	1	0	123	366	0	7	1	4
Hartwell city, Hart County.....	73	57	11	7	3	10	2,814	1,600	17	55	3	62
Hawkinsville city, Pulaski County.....	39	32	15	7	0	15	2,351	2,182	25	48	1	36
Hazlehurst city, Jeff Davis County.....	55	36	4	7	0	16	2,732	1,287	8	35	0	224
Helen city, White County.....	2	0	2	0	0	0	474	3	4	24	2	5
Helena city.....	24	17	4	3	1	1	1,205	1,574	5	9	1	114
Telfair County (part).....	24	17	4	3	1	1	1,205	1,572	5	9	1	114
Wheeler County (part).....	0	0	0	0	0	0	0	2	0	0	0	0
Henderson CDP, Chatham County.....	37	13	19	11	0	11	1,159	360	23	108	1	43
Hephzibah city, Richmond County.....	99	52	44	28	3	17	2,588	1,405	54	43	7	40
Heron Bay CDP.....	71	69	9	21	12	22	1,565	1,711	15	110	17	72
Henry County (part).....	66	65	8	20	11	22	1,251	1,625	14	107	15	72
Spalding County (part).....	5	4	1	1	1	0	314	86	1	3	2	0
Hiwassee city, Towns County.....	4	1	0	1	2	2	856	4	1	12	2	10
Higgston town, Montgomery County.....	0	0	0	0	0	0	242	67	0	0	0	14
Hilltop CDP, Pike County.....	0	0	0	0	0	0	29	233	0	0	0	0
Hiltonia town, Screven County.....	4	2	2	0	0	0	114	228	4	0	0	0
Hinesville city, Liberty County.....	1,351	1,129	294	454	175	310	14,722	16,988	468	1,331	435	1,440
Hiram city, Paulding County.....	83	60	21	31	3	22	2,240	1,194	31	68	7	119
Hoboken city, Brantley County.....	2	0	0	0	0	2	508	18	2	0	0	2
Hogansville city, Troup County.....	43	38	3	9	2	1	1,670	1,361	12	22	3	41
Holly Springs city, Cherokee County.....	180	89	33	62	5	56	8,056	748	61	230	6	306
Homeland city, Charlton County.....	9	8	1	0	0	1	836	74	7	0	0	3
Homer town, Banks County.....	17	5	10	5	1	4	1,069	50	19	6	1	17
Homerville city, Clinch County.....	42	25	9	6	8	2	1,347	1,072	23	12	8	43
Hoschtown city, Jackson County.....	25	9	12	4	1	4	1,297	54	23	12	1	19
Howard CDP, Taylor County.....	0	0	0	0	0	0	96	13	1	0	0	0
Hull city, Madison County.....	1	1	0	0	0	0	143	28	0	1	0	27
Ideal city, Macon County.....	6	7	1	8	0	0	157	337	2	11	0	7
Ila city, Madison County.....	11	2	10	1	0	0	322	16	10	1	0	0
Indian Springs CDP, Catoosa County.....	48	31	11	9	3	0	2,140	67	17	35	3	30
Iron City town, Seminole County.....	0	0	0	0	0	0	262	47	0	0	0	1
Irondale CDP, Clayton County.....	143	116	62	33	10	97	1,932	4,475	107	136	21	1,012
Irwinton city, Wilkinson County.....	3	1	1	0	1	2	223	325	3	3	1	38
Isle of Hope CDP, Chatham County.....	18	1	6	8	0	3	2,335	36	7	36	0	6
Ivey city, Wilkinson County.....	12	3	9	0	0	0	930	24	21	2	0	16
Jackson city, Butts County.....	93	44	38	11	2	25	2,882	2,108	50	37	2	73
Jacksonville city, Telfair County.....	0	0	0	0	0	0	75	65	0	0	0	0
Jakin city, Early County.....	1	0	0	0	0	1	102	49	3	0	0	2
Jasper city, Pickens County.....	40	14	21	1	0	4	3,471	129	30	10	0	84
Jefferson city, Jackson County.....	152	68	56	24	4	51	7,989	1,008	80	173	10	357
Jeffersonville city, Twiggs County.....	17	7	13	0	0	0	407	619	14	4	0	10
Jenkinsburg city, Butts County.....	5	3	1	1	0	0	238	134	1	2	0	0
Jersey city, Walton County.....	3	0	3	0	0	0	132	4	3	0	0	1
Jesup city, Wayne County.....	217	151	84	37	8	78	5,640	4,245	143	128	10	349
Johns Creek city, Fulton County.....	1,510	642	257	1,052	54	338	50,194	7,704	351	18,977	76	1,419
Jonesboro city, Clayton County.....	81	87	34	12	1	24	1,735	2,836	40	113	2	120
Junction City town, Talbot County.....	1	1	1	0	0	1	36	136	1	0	0	6
Kennesaw city, Cobb County.....	723	445	171	294	35	230	19,854	7,092	276	1,862	49	1,644
Keysville city, Burke County.....	3	6	5	1	0	1	129	194	5	7	0	6
Kings Bay Base CDP, Camden County.....	80	30	18	23	8	23	1,490	229	27	46	13	66
Kingsland city, Camden County.....	472	307	151	156	32	60	11,524	3,992	230	517	64	233
Kingston city, Bartow County.....	11	6	2	1	0	2	439	196	4	4	0	5
Kite city, Johnson County.....	1	0	1	0	0	0	228	10	3	1	0	0
Knoxville CDP, Crawford County.....	4	2	3	0	0	1	52	18	3	0	0	1
LaFayette city, Walker County.....	133	90	34	7	3	14	6,444	621	59	70	7	63
LaGrange city, Troup County.....	439	315	108	70	18	121	13,611	14,522	181	798	61	959
Lake City city, Clayton County.....	53	42	14	28	6	29	868	1,139	20	416	8	252
Lakeland city, Lanier County.....	67	34	34	5	1	12	1,866	1,423	39	53	2	64
Lake Park city, Lowndes County.....	20	14	6	2	0	6	596	118	8	7	0	28
Lakeview CDP.....	84	29	47	7	3	2	4,659	99	75	58	5	29
Catoosa County (part).....	53	18	28	6	3	2	3,749	72	55	49	5	25
Walker County (part).....	31	11	19	1	0	0	910	27	20	9	0	4
Lakeview Estates CDP, Rockdale County....	96	17	14	11	1	91	1,545	90	32	23	1	1,119

Table 6.  
**Population for Selected Categories of Race: 2010—Con.**

[For information on confidentiality protection, nonsampling error, and definitions, see Selected Appendixes at <www.census.gov/prod/cen2010/cph-1-a.pdf>]

State County Place	Race in combination with one or more other races						Race alone or in combination with one or more other races					
	White	Black or African American	American Indian and Alaska Native	Asian	Native Hawaiian and Other Pacific Islander	Some Other Race	White	Black or African American	American Indian and Alaska Native	Asian	Native Hawaiian and Other Pacific Islander	Some Other Race
<b>PLACE—Con.</b>												
Lavonia city.....	49	33	7	5	2	10	1,497	557	16	16	3	123
Franklin County (part).....	49	33	7	5	2	10	1,497	557	16	16	3	123
Hart County (part).....	0	0	0	0	0	0	0	0	0	0	0	0
Lawrenceville city, Gwinnett County.....	728	493	155	213	37	381	14,420	9,627	336	1,835	51	3,311
Leary city, Calhoun County.....	1	0	0	1	0	0	140	470	0	8	0	1
Leesburg city, Lee County.....	46	30	15	8	0	1	2,091	768	22	38	0	29
Lenox town, Cook County.....	12	6	5	0	0	1	504	320	7	8	0	46
Leslie city, Sumter County.....	1	1	0	0	0	0	216	174	0	5	0	15
Lexington city, Oglethorpe County.....	2	1	1	0	0	0	173	55	1	0	1	0
Lilburn city, Gwinnett County.....	221	119	73	94	7	144	6,334	2,019	135	1,860	12	1,573
Lilly city, Dooly County.....	2	1	0	1	0	0	102	108	0	1	0	4
Lincoln Park CDP, Upson County.....	3	1	2	0	0	0	65	760	4	4	1	2
Lincolnton city, Lincoln County.....	7	6	1	1	0	0	842	702	5	18	0	7
Lindale CDP, Floyd County.....	64	29	21	14	1	17	3,833	207	27	61	1	138
Lithia Springs CDP, Douglas County.....	325	254	78	32	25	146	7,399	6,472	135	253	62	1,614
Lithonia city, DeKalb County.....	9	24	14	6	1	8	209	1,663	15	9	1	63
Locust Grove city, Henry County.....	132	88	37	26	8	28	3,142	2,108	54	117	11	136
Loganville city.....	171	112	47	70	15	70	7,491	2,428	74	313	22	380
Gwinnett County (part).....	55	38	15	30	5	32	1,558	772	16	81	8	128
Walton County (part).....	116	74	32	40	10	38	5,933	1,656	58	232	14	252
Lone Oak town, Meriwether County.....	0	0	0	0	0	0	65	24	0	3	0	0
Lookout Mountain city, Walker County.....	7	0	4	1	0	2	1,576	10	6	5	0	12
Louisville city, Jefferson County.....	7	7	0	0	0	0	718	1,761	1	15	0	5
Lovejoy city, Clayton County.....	93	140	48	30	3	38	1,302	4,703	82	72	3	444
Ludowici city, Long County.....	46	30	13	14	2	5	1,099	575	24	22	5	34
Lula city.....	56	22	26	9	0	3	2,429	227	46	38	0	76
Banks County (part).....	0	0	0	0	0	0	141	15	0	2	0	0
Hall County (part).....	56	22	26	9	0	3	2,288	212	46	36	0	76
Lumber City city, Telfair County.....	8	6	4	0	0	2	643	684	5	0	0	7
Lumpkin city, Stewart County.....	6	3	6	4	0	3	428	913	11	32	0	1,368
Luthersville city, Meriwether County.....	24	15	2	1	0	10	409	445	8	6	0	33
Lyerly town, Chattooga County.....	5	2	0	1	0	2	528	7	0	7	0	3
Lyons city, Toombs County.....	112	63	13	6	2	57	2,333	1,544	22	16	8	573
Mableton CDP, Cobb County.....	853	593	263	219	42	362	17,785	15,253	515	1,035	64	3,697
McCaysville city, Fannin County.....	6	0	4	3	1	1	1,044	2	4	9	1	4
McDonough city, Henry County.....	403	417	135	115	30	137	8,098	13,274	194	506	48	626
McIntyre town, Wilkinson County.....	9	5	2	0	1	5	202	409	6	0	1	43
Macon city.....	881	917	342	267	88	230	26,968	62,977	521	968	136	1,207
Bibb County (part).....	878	911	336	267	88	229	26,938	62,544	510	968	136	1,206
Jones County (part).....	3	6	6	0	0	1	30	433	11	0	0	1
McRae city, Telfair County.....	142	72	31	19	12	152	2,846	2,381	52	107	16	561
Madison city, Morgan County.....	41	30	17	9	1	3	2,063	1,843	22	47	1	55
Manassas city, Tattnall County.....	9	0	0	1	0	8	58	36	0	1	0	8
Manchester city.....	32	20	7	1	1	7	2,054	2,068	13	81	1	48
Meriwether County (part).....	32	20	7	1	1	7	1,976	2,034	13	81	1	48
Talbot County (part).....	0	0	0	0	0	0	78	34	0	0	0	0
Mansfield city, Newton County.....	5	9	4	0	0	0	366	39	5	7	0	2
Marietta city, Cobb County.....	1,453	938	338	328	69	740	31,259	18,742	602	1,999	117	5,887
Marshallville city, Macon County.....	8	8	5	0	4	1	342	1,102	7	1	4	5
Martin town.....	2	1	1	0	0	0	320	60	1	0	0	2
Franklin County (part).....	0	0	0	0	0	0	13	0	0	0	0	0
Stephens County (part).....	2	1	1	0	0	0	307	60	1	0	0	2
Martinez CDP, Columbia County.....	902	401	194	396	52	173	28,524	4,949	301	2,366	135	616
Matthews CDP, Jefferson County.....	0	0	0	0	0	0	103	43	0	0	0	4
Maxeys town, Oglethorpe County.....	3	2	1	0	0	0	211	15	1	0	0	0
Maysville town.....	42	17	10	9	3	8	1,729	56	10	17	3	28
Banks County (part).....	22	13	3	5	2	1	902	25	3	10	2	7
Jackson County (part).....	20	4	7	4	1	7	827	31	7	7	1	21
Meansville city, Pike County.....	6	2	4	0	0	0	141	43	4	0	0	0
Meigs city.....	13	3	9	1	1	2	319	671	12	1	1	46
Mitchell County (part).....	5	0	5	0	0	0	42	0	5	0	0	0
Thomas County (part).....	8	3	4	1	1	2	277	671	7	1	1	46

Table 6.

**Population for Selected Categories of Race: 2010—Con.**

[For information on confidentiality protection, nonsampling error, and definitions, see Selected Appendixes at &lt;www.census.gov/prod/cen2010/cph-1-a.pdf&gt;]

State County Place	Race in combination with one or more other races						Race alone or in combination with one or more other races					
	White	Black or African American	American Indian and Alaska Native	Asian	Native Hawaiian and Other Pacific Islander	Some Other Race	White	Black or African American	American Indian and Alaska Native	Asian	Native Hawaiian and Other Pacific Islander	Some Other Race
<b>PLACE—Con.</b>												
Mendes CDP, Tattnall County.....	2	1	0	0	0	1	122	1	0	0	0	1
Menlo city, Chattooga County.....	2	0	2	0	0	0	458	13	5	0	0	0
Metter city, Candler County.....	26	11	5	7	1	12	2,265	1,586	9	56	6	239
Midville city, Burke County.....	2	1	0	2	1	0	131	135	0	4	1	1
Midway city, Liberty County.....	56	52	12	13	1	6	1,056	1,040	18	36	2	42
Milan city.....	1	0	1	0	0	0	575	125	1	0	0	0
Dodge County (part).....	1	0	1	0	0	0	287	77	1	0	0	0
Telfair County (part).....	0	0	0	0	0	0	288	48	0	0	0	0
Milledgeville city, Baldwin County.....	213	135	79	53	9	40	9,679	7,618	105	361	20	201
Millen city, Jenkins County.....	22	18	5	9	0	10	1,129	1,941	10	20	1	52
Milner city, Lamar County.....	11	4	8	3	0	0	486	121	10	6	0	0
Milton city, Fulton County.....	577	301	144	325	26	125	25,589	3,237	206	3,724	37	660
Mineral Bluff CDP, Fannin County.....	1	0	1	0	0	0	149	0	1	1	0	0
Mitchell town, Glascock County.....	0	0	0	0	0	0	176	22	1	0	0	0
Molena city, Pike County.....	3	6	0	1	2	0	276	90	0	3	3	2
Monroe city, Walton County.....	205	172	62	18	14	29	7,260	5,782	78	118	20	237
Montezuma city, Macon County.....	17	10	5	7	1	5	785	2,567	23	80	1	27
Montgomery CDP, Chatham County.....	92	35	14	23	1	49	3,681	433	33	88	4	394
Monticello city, Jasper County.....	26	17	8	7	0	6	1,093	1,517	15	15	0	49
Montrose town, Laurens County.....	0	0	0	0	0	0	141	69	0	0	0	5
Moody AFB CDP, Lowndes County.....	61	35	11	17	3	23	687	175	14	31	3	57
Moreland town, Coweta County.....	6	1	2	2	0	1	350	40	2	4	0	9
Morgan city, Calhoun County.....	8	3	7	0	0	2	121	118	7	2	0	2
Morganton city, Fannin County.....	2	0	2	0	0	0	302	0	2	0	0	1
Morrow city, Clayton County.....	103	91	35	52	20	41	1,530	3,025	54	1,693	20	297
Morven city, Brooks County.....	5	0	5	0	0	0	211	321	6	0	1	31
Moultrie city, Colquitt County.....	167	141	75	19	12	81	6,251	7,201	116	117	25	815
Mountain City town, Rabun County.....	25	5	14	2	1	3	963	10	27	10	4	99
Mountain Park city.....	4	0	4	1	0	1	537	4	6	3	0	2
Cherokee County (part).....	0	0	0	0	0	0	21	0	0	0	0	0
Fulton County (part).....	4	0	4	1	0	1	516	4	6	3	0	2
Mountain Park CDP, Gwinnett County.....	230	135	47	121	5	69	8,071	1,834	110	1,485	21	353
Mount Airy town, Habersham County.....	15	5	0	5	0	5	1,059	35	3	107	3	92
Mount Vernon city, Montgomery County.....	39	29	10	2	0	5	1,304	1,080	10	15	0	86
Mount Zion city, Carroll County.....	39	24	7	7	0	1	1,568	88	19	44	1	15
Nahunta city, Brantley County.....	19	6	12	0	0	1	868	187	12	0	0	5
Nashville city, Berrien County.....	67	30	22	9	6	25	3,759	1,077	42	31	8	103
Nelson city.....	24	9	13	2	0	1	1,234	68	13	9	0	15
Cherokee County (part).....	5	4	0	0	0	1	564	32	0	2	0	6
Pickens County (part).....	19	5	13	2	0	0	670	36	13	7	0	9
Newborn town, Newton County.....	9	4	9	1	0	5	556	116	19	5	0	14
Newington town, Screven County.....	0	1	0	0	0	1	184	89	1	0	0	1
Newman city, Coweta County.....	737	451	199	251	54	218	20,210	10,429	288	1,119	81	1,907
Newton city, Baker County.....	7	7	1	1	0	0	286	344	3	1	0	29
Nicholls city, Coffee County.....	17	10	12	0	0	1	1,259	1,523	14	3	0	19
Nicholson city, Jackson County.....	21	10	4	4	3	1	1,551	93	7	16	3	48
Norcross city, Gwinnett County.....	326	129	64	70	13	222	4,048	1,930	124	1,237	24	2,182
Norman Park city, Colquitt County.....	29	5	4	7	0	15	670	216	26	10	1	79
Norristown CDP, Emanuel County.....	2	2	0	0	0	0	55	6	0	0	0	0
North Atlanta CDP, DeKalb County.....	1,575	412	602	300	31	792	25,980	4,814	981	2,219	76	8,305
North Decatur CDP, DeKalb County.....	381	162	85	213	15	76	12,514	2,198	131	2,065	19	259
North Druid Hills CDP, DeKalb County.....	375	155	94	183	17	104	13,436	2,590	158	2,301	21	924
North High Shoals town, Oconee County.....	1	0	0	1	1	0	615	20	1	8	1	9
Norwood city, Warren County.....	0	0	0	0	0	0	78	160	0	0	0	1
Nunez city, Emanuel County.....	3	0	0	3	0	0	99	43	0	3	0	5
Oak Park town, Emanuel County.....	5	1	3	1	0	0	426	21	3	1	0	38
Oakwood city, Hall County.....	94	40	19	14	2	51	2,969	510	43	91	4	467
Ochlocknee town, Thomas County.....	5	0	5	0	0	0	451	208	12	0	1	9
Ocilla city, Irwin County.....	34	26	5	5	3	5	1,384	1,997	7	33	3	29
Oconee city, Washington County.....	0	0	0	0	0	0	165	85	0	1	0	1
Odum city, Wayne County.....	10	6	6	2	0	0	451	50	7	10	0	0
Offerman city, Pierce County.....	10	0	3	3	0	8	352	50	4	6	0	41
Oglethorpe city, Macon County.....	3	8	1	6	0	0	389	902	2	19	3	22
Oliver city, Screven County.....	2	0	2	0	0	0	110	128	2	0	0	1
Omega city.....	36	3	0	1	0	32	673	177	10	10	0	387
Colquitt County (part).....	0	0	0	0	0	0	12	0	0	0	0	0
Tift County (part).....	36	3	0	1	0	32	661	177	10	10	0	387

Table 6.

**Population for Selected Categories of Race: 2010—Con.**

[For information on confidentiality protection, nonsampling error, and definitions, see Selected Appendixes at &lt;www.census.gov/prod/cen2010/cph-1-a.pdf&gt;]

State County Place	Race in combination with one or more other races						Race alone or in combination with one or more other races					
	White	Black or African American	American Indian and Alaska Native	Asian	Native Hawaiian and Other Pacific Islander	Some Other Race	White	Black or African American	American Indian and Alaska Native	Asian	Native Hawaiian and Other Pacific Islander	Some Other Race
<b>PLACE—Con.</b>												
Orchard Hill town, Spalding County.....	2	1	1	0	0	0	171	23	1	1	0	15
Oxford city, Newton County.....	51	28	10	25	5	8	1,185	695	14	241	5	58
Palmetto city.....	103	102	38	7	4	26	1,592	2,679	43	40	5	273
Coweta County (part).....	13	11	9	1	0	1	181	111	10	1	0	17
Fulton County (part).....	90	91	29	6	4	25	1,411	2,568	33	39	5	256
Panthersville CDP, DeKalb County.....	57	94	31	13	10	17	223	9,503	45	38	12	48
Parrott town, Terrell County.....	0	0	0	0	0	0	91	66	0	0	0	1
Patterson city, Pierce County.....	9	6	8	0	0	0	560	157	10	7	0	10
Pavo city.....	7	9	6	1	0	1	438	179	8	1	0	13
Brooks County (part).....	2	0	1	0	0	1	158	76	3	0	0	13
Thomas County (part).....	5	9	5	1	0	0	280	103	5	1	0	0
Payne city, Bibb County.....	3	3	0	0	0	0	74	145	0	0	0	2
Peachtree City city, Fayette County.....	696	332	177	355	54	162	28,992	2,889	263	2,179	77	907
Pearson city, Atkinson County.....	29	14	12	6	1	13	854	686	18	16	19	562
Pelham city, Mitchell County.....	16	13	7	6	0	14	1,456	2,363	16	19	1	71
Pembroke city, Bryan County.....	26	12	8	4	2	4	1,354	771	18	32	4	46
Pendergrass town, Jackson County.....	14	10	4	0	0	0	393	27	5	3	0	8
Perkins CDP, Jenkins County.....	1	1	0	0	0	0	88	4	0	0	0	0
Perry city.....	186	131	59	50	9	42	8,402	5,096	86	329	13	160
Houston County (part).....	186	131	59	50	9	42	8,343	5,093	86	329	13	159
Peach County (part).....	0	0	0	0	0	0	59	3	0	0	0	1
Phillipsburg CDP, Tift County.....	2	2	0	0	0	0	39	668	1	1	0	0
Pinehurst city, Dooly County.....	3	2	1	0	0	0	230	221	1	0	0	6
Pine Lake city, DeKalb County.....	17	5	6	6	0	2	496	170	13	23	0	46
Pine Mountain town.....	13	8	4	1	1	1	819	461	14	12	1	11
Harris County (part).....	13	8	4	1	1	1	769	448	12	11	1	11
Meriwether County (part).....	0	0	0	0	0	0	50	13	2	1	0	0
Pineview town, Wilcox County.....	11	0	7	0	0	4	183	335	10	0	0	6
Pitts city, Wilcox County.....	1	1	0	0	0	0	242	76	1	0	0	2
Plains city, Sumter County.....	3	0	0	1	1	2	402	331	0	1	1	45
Plainville city, Gordon County.....	5	4	1	0	0	0	305	8	1	0	0	4
Pooler city, Chatham County.....	445	239	79	209	46	128	12,970	5,093	112	939	71	551
Portal town, Bulloch County.....	2	2	0	0	0	0	523	113	0	1	0	3
Porterdale city, Newton County.....	31	32	16	6	2	8	981	425	22	8	2	40
Port Wentworth city, Chatham County.....	116	87	37	25	2	23	3,390	1,770	50	117	9	175
Poulan city, Worth County.....	11	2	3	4	0	2	662	184	6	6	1	3
Powder Springs city, Cobb County.....	293	274	78	82	15	86	6,095	7,235	103	229	19	687
Pulaski town, Candler County.....	0	0	0	0	0	0	177	61	0	0	0	28
Putney CDP, Dougherty County.....	44	27	15	6	0	2	1,532	1,333	30	18	1	31
Quitman city, Brooks County.....	47	34	22	5	1	7	1,087	2,657	30	15	5	118
Ranger town, Gordon County.....	0	0	0	0	0	0	131	0	0	0	0	0
Raoul CDP, Habersham County.....	35	11	10	2	0	14	1,744	641	20	21	0	168
Ray City city, Berrien County.....	25	7	9	10	2	4	804	236	15	14	2	48
Rayle town, Wilkes County.....	1	0	1	0	0	0	95	89	1	5	0	10
Rebecca town, Turner County.....	1	0	0	0	0	1	177	8	1	0	0	2
Redan CDP, DeKalb County.....	276	505	170	72	31	111	1,266	31,497	248	239	39	348
Reed Creek CDP, Hart County.....	27	14	8	4	0	1	2,471	124	9	23	0	4
Register town, Bulloch County.....	0	2	2	0	0	0	157	17	2	1	0	0
Reidsville city, Tattnall County.....	26	15	8	1	2	6	2,462	2,359	13	28	7	104
Remerton city, Lowndes County.....	35	23	10	7	3	10	761	352	14	16	6	20
Renzi city, Laurens County.....	6	4	0	2	0	0	263	31	0	3	0	4
Resaca town, Gordon County.....	14	8	10	0	0	2	434	12	11	2	9	96
Rest Haven town.....	4	3	1	0	0	2	59	4	1	0	0	3
Gwinnett County (part).....	3	3	1	0	0	1	30	4	1	0	0	1
Hall County (part).....	1	0	0	0	0	1	29	0	0	0	0	2
Reynolds city, Taylor County.....	3	9	4	0	0	6	597	486	4	4	0	6
Rhine town, Dodge County.....	1	0	0	1	0	0	266	118	1	1	0	9
Riceboro city, Liberty County.....	8	14	6	5	1	3	57	756	6	6	2	4
Richland city, Stewart County.....	4	11	7	5	0	1	417	1,033	10	13	0	14
Richmond Hill city, Bryan County.....	287	186	55	88	25	57	7,175	1,754	88	357	39	225
Riddleville town, Washington County.....	0	0	0	0	0	0	78	17	0	1	0	0
Rincon town, Effingham County.....	230	128	91	53	15	52	6,576	1,994	120	223	17	204
Ringgold city, Catoosa County.....	79	36	25	11	4	8	3,271	220	33	78	5	56
Riverdale city, Clayton County.....	193	243	82	65	23	96	1,409	12,355	126	1,092	32	484
Riverside town, Colquitt County.....	0	0	0	0	0	0	30	3	0	0	2	0

Table 6.

**Population for Selected Categories of Race: 2010—Con.**

[For information on confidentiality protection, nonsampling error, and definitions, see Selected Appendixes at &lt;www.census.gov/prod/cen2010/cph-1-a.pdf&gt;]

State County Place	Race in combination with one or more other races						Race alone or in combination with one or more other races					
	White	Black or African American	American Indian and Alaska Native	Asian	Native Hawaiian and Other Pacific Islander	Some Other Race	White	Black or African American	American Indian and Alaska Native	Asian	Native Hawaiian and Other Pacific Islander	Some Other Race
<b>PLACE—Con.</b>												
Roberta city, Crawford County.....	10	14	0	2	0	2	527	457	2	17	0	18
Robins AFB CDP, Houston County.....	56	19	6	22	4	22	906	235	9	47	11	29
Rochelle city, Wilcox County.....	3	1	1	0	1	0	606	542	1	9	1	18
Rockingham CDP, Bacon County.....	2	0	1	0	0	1	202	34	1	0	1	12
Rockmart city, Polk County.....	78	61	12	9	1	8	3,201	935	24	48	1	75
Rocky Ford town, Screven County.....	1	2	3	0	0	0	94	46	4	0	0	3
Rome city, Floyd County.....	792	426	168	137	36	294	21,613	10,501	382	831	106	3,827
Roopville town, Carroll County.....	0	0	0	0	0	0	178	39	1	0	0	0
Rossville city, Walker County.....	75	34	18	8	0	23	3,693	363	29	24	2	74
Roswell city, Fulton County.....	1,860	936	365	739	95	665	67,870	11,309	626	4,304	145	6,511
Royston city.....	48	28	10	9	3	9	1,915	613	16	33	4	56
Franklin County (part).....	40	25	6	9	3	8	1,566	320	11	30	4	47
Hart County (part).....	8	3	4	0	0	1	349	293	5	0	0	9
Madison County (part).....	0	0	0	0	0	0	0	0	0	3	0	0
Russell CDP, Barrow County.....	39	19	5	8	2	21	827	208	18	59	2	136
Rutledge city, Morgan County.....	7	5	2	0	0	0	516	261	2	4	0	5
St. Marys city, Camden County.....	498	303	173	159	37	91	13,203	3,501	265	393	52	374
St. Simons CDP, Glynn County.....	84	26	36	35	1	10	12,170	378	55	159	3	76
Sale City city, Mitchell County.....	5	2	1	0	0	4	286	59	3	5	0	33
Salem CDP, Upson County.....	0	0	0	0	0	0	5	303	1	0	0	1
Sandersville city, Washington County.....	43	56	13	12	0	16	2,207	3,644	17	56	0	58
Sandy Springs city, Fulton County.....	1,932	1,256	501	759	107	775	62,983	19,980	776	5,461	149	7,286
Santa Claus city, Toombs County.....	0	0	0	0	0	0	152	9	0	0	0	4
Sardis city, Burke County.....	9	7	6	2	2	1	445	555	10	2	2	1
Sasser town, Terrell County.....	5	2	3	0	0	0	144	130	6	0	0	4
Satilla CDP, Jeff Davis County.....	0	0	0	0	0	0	395	5	1	5	0	15
Sautee Nacoochee CDP, White County.....	1	0	1	0	0	0	306	53	1	4	0	0
Savannah city, Chatham County.....	2,254	1,763	722	783	166	482	54,444	77,270	1,074	3,524	312	2,914
Scotland city.....	0	0	0	0	0	0	240	125	0	0	0	1
Telfair County (part).....	0	0	0	0	0	0	232	95	0	0	0	1
Wheeler County (part).....	0	0	0	0	0	0	8	30	0	0	0	0
Scottdale CDP, DeKalb County.....	208	170	108	207	13	131	3,640	4,242	132	2,662	15	378
Screven city, Wayne County.....	6	1	6	1	0	0	496	259	12	3	0	3
Senoia city, Coweta County.....	66	32	15	15	4	21	2,721	513	26	69	5	56
Seville CDP, Wilcox County.....	0	0	0	0	0	0	177	20	1	0	0	4
Shady Dale town, Jasper County.....	9	6	2	0	0	9	155	38	2	0	0	67
Shannon CDP, Floyd County.....	21	3	18	2	0	0	1,789	28	21	13	1	32
Sharon city, Taliaferro County.....	6	5	0	0	0	1	65	80	0	0	0	1
Sharpsburg town, Coweta County.....	5	2	0	3	0	0	310	30	0	6	0	0
Shellman city, Randolph County.....	4	4	0	0	0	0	345	741	0	0	0	1
Shiloh city, Harris County.....	3	3	1	1	0	0	331	115	1	1	0	1
Siloam town, Greene County.....	2	2	0	2	2	0	77	201	0	5	2	1
Skidaway Island CDP, Chatham County.....	35	11	4	18	1	4	8,081	80	11	173	4	29
Sky Valley city, Rabun County.....	2	2	1	2	0	0	266	2	1	7	0	0
Smithville city, Lee County.....	2	0	0	2	0	0	137	431	6	3	0	0
Smyrna city, Cobb County.....	1,257	867	315	400	44	483	28,850	17,071	497	2,900	79	3,642
Snelville city, Gwinnett County.....	342	276	99	141	22	126	11,464	5,755	151	739	38	624
Social Circle city.....	48	48	15	9	2	2	2,635	1,577	24	33	3	55
Newton County (part).....	0	0	0	0	0	0	24	12	0	0	0	5
Walton County (part).....	48	48	15	9	2	2	2,611	1,565	24	33	3	50
Soperton city, Treutlen County.....	20	17	6	3	2	10	1,292	1,807	14	7	2	23
Sparks town, Cook County.....	33	24	5	1	3	16	906	1,041	5	26	6	109
Sparta city, Hancock County.....	8	9	3	0	0	0	207	1,169	5	29	0	0
Springfield city, Effingham County.....	34	23	16	4	1	2	1,955	841	34	15	3	44
Stapleton city, Jefferson County.....	9	1	4	1	0	7	299	136	6	2	0	8
Statesville CDP, Echols County.....	26	5	19	0	0	5	694	127	56	9	1	181
Statesboro city, Bulloch County.....	394	308	126	129	30	66	15,851	11,710	177	691	76	472
Statham city, Barrow County.....	66	38	13	3	1	18	1,803	439	16	32	1	187
Stillmore city, Emanuel County.....	2	2	0	0	0	0	199	310	0	2	0	23
Stockbridge city, Henry County.....	648	607	190	248	37	223	8,030	14,888	269	2,199	58	1,209
Stone Mountain city, DeKalb County.....	67	64	24	9	6	22	1,039	4,429	48	203	17	166
Sugar Hill city, Gwinnett County.....	385	174	76	136	9	166	13,790	1,994	135	1,306	23	1,761
Summertown city, Emanuel County.....	3	4	1	0	0	0	99	64	1	0	0	0
Summersville city, Chattooga County.....	78	75	22	11	10	16	3,352	1,178	39	20	11	44
Sumner town, Worth County.....	6	3	3	0	0	0	324	106	3	0	0	0
Sunny Side city, Spalding County.....	0	0	0	0	0	0	128	4	0	0	0	2
Sunnyside CDP, Ware County.....	19	15	5	1	1	1	1,130	151	12	11	1	20
Sunset Village CDP, Upson County.....	11	2	8	0	0	1	810	28	12	0	0	7
Surrency town, Appling County.....	5	2	1	2	0	2	120	63	4	5	0	16

Table 6.  
**Population for Selected Categories of Race: 2010—Con.**

[For information on confidentiality protection, nonsampling error, and definitions, see Selected Appendixes at <www.census.gov/prod/cen2010/cph-1-a.pdf>]

State County Place	Race in combination with one or more other races						Race alone or in combination with one or more other races					
	White	Black or African American	American Indian and Alaska Native	Asian	Native Hawaiian and Other Pacific Islander	Some Other Race	White	Black or African American	American Indian and Alaska Native	Asian	Native Hawaiian and Other Pacific Islander	Some Other Race
<b>PLACE—Con.</b>												
Suwanee city, Gwinnett County.....	275	136	63	178	7	76	10,631	1,791	82	2,939	15	283
Swainsboro city, Emanuel County.....	53	34	28	2	4	20	2,825	4,142	46	83	4	253
Sycamore city, Turner County.....	0	0	0	0	0	0	439	255	4	0	0	13
Sylvania city, Screven County.....	19	23	14	5	1	6	1,391	1,520	24	39	2	16
Sylvester city, Worth County.....	33	40	22	26	0	18	2,413	3,731	25	62	3	26
Talahi Island CDP, Chatham County.....	9	4	1	6	0	0	1,186	33	2	35	0	2
Talbotton city, Talbot County.....	3	1	3	1	0	0	149	817	5	1	0	2
Talking Rock town, Pickens County.....	0	0	0	0	0	0	64	0	0	0	0	0
Tallapoosa city, Haralson County.....	55	27	23	5	2	0	2,982	179	26	31	2	7
Tallah Falls town.....	4	0	4	0	0	0	165	0	5	0	0	2
Habersham County (part).....	1	0	1	0	0	0	96	0	1	0	0	1
Rabun County (part).....	3	0	3	0	0	0	69	0	4	0	0	1
Talmo town, Jackson County.....	4	0	3	0	0	1	177	0	3	3	0	1
Tarrytown town, Montgomery County.....	0	0	0	0	0	0	60	21	0	1	0	5
Tate City CDP, Towns County.....	0	0	0	0	0	0	16	0	0	0	0	0
Taylorsville town.....	3	2	3	0	0	2	190	9	6	0	0	10
Bartow County (part).....	3	0	3	0	0	0	169	5	6	0	0	5
Polk County (part).....	0	2	0	0	0	2	21	4	0	0	0	5
Temple city.....	87	64	20	5	2	8	3,184	1,012	37	21	2	67
Carroll County (part).....	87	64	20	5	2	8	3,184	1,012	37	21	2	67
Haralson County (part).....	0	0	0	0	0	0	0	0	0	0	0	0
Tennessee city, Washington County.....	18	21	12	7	1	2	538	993	14	16	1	11
The Rock CDP, Upson County.....	0	0	0	0	0	0	152	2	0	0	0	6
Thomaston city, Upson County.....	126	76	48	15	2	18	5,151	3,848	68	59	5	183
Thomasville city, Thomas County.....	153	115	71	36	11	57	8,072	10,019	134	190	11	220
Thomson city, McDuffie County.....	78	55	21	22	3	9	2,432	4,303	38	44	6	52
Thunderbolt town, Chatham County.....	50	33	27	23	8	16	1,461	969	42	145	10	127
Tifton city, Tift County.....	232	134	37	37	11	112	8,784	6,068	63	350	19	1,353
Tiger town, Rabun County.....	6	1	3	3	0	0	404	1	3	3	0	4
Tignall town, Wilkes County.....	7	4	3	0	0	0	275	275	3	0	0	0
Toccoa city, Stephens County.....	199	163	43	25	1	19	6,408	2,015	76	121	1	99
Toombsboro city, Wilkinson County.....	9	2	5	4	0	0	242	225	7	4	0	4
Trenton city, Dade County.....	39	14	18	6	0	3	2,236	30	24	25	4	23
Trion town, Chattooga County.....	60	16	10	5	4	33	1,468	54	15	23	9	322
Tucker CDP, DeKalb County.....	587	355	142	248	28	182	17,953	6,501	241	2,284	49	1,356
Tunnel Hill city, Whitfield County.....	3	2	0	0	0	1	803	34	6	2	0	14
Turin town, Coweta County.....	1	0	1	0	0	0	250	23	1	1	0	0
Twin City city, Emanuel County.....	9	10	2	1	0	0	783	942	3	6	1	18
Tybee Island city, Chatham County.....	34	4	19	8	1	5	2,829	98	35	43	1	21
Tyrone town, Fayette County.....	120	72	32	74	5	33	4,760	1,813	44	305	13	117
Ty Ty city, Tift County.....	12	1	4	4	0	3	442	254	5	11	0	25
Unadilla city, Dooly County.....	18	13	9	5	0	4	1,310	2,386	11	23	2	90
Union City city, Fulton County.....	275	345	121	70	17	128	2,441	16,350	166	240	18	758
Union Point city, Greene County.....	17	14	1	1	0	11	700	874	9	6	0	50
Unionville CDP, Tift County.....	9	13	5	1	0	10	28	1,786	11	3	0	36
Uvalda city, Montgomery County.....	10	9	1	0	0	0	371	217	1	3	0	16
Valdosta city, Lowndes County.....	763	608	277	288	67	159	24,359	28,452	464	1,221	118	1,039
Varnell city, Whitfield County.....	18	4	3	9	3	11	1,465	79	13	57	3	151
Vernonburg town, Chatham County.....	0	0	0	0	0	0	120	0	0	2	0	0
Vidalia city.....	103	64	28	18	0	28	5,789	4,331	52	163	5	255
Montgomery County (part).....	1	1	0	0	0	0	125	12	0	0	0	0
Toombs County (part).....	102	63	28	18	0	28	5,664	4,319	52	163	5	255
Vidette city, Burke County.....	2	3	0	1	0	0	78	34	0	3	0	0
Vienna city, Dooly County.....	34	17	12	3	0	16	1,031	2,778	18	25	1	202
Villa Rica city.....	319	250	97	75	14	74	8,451	4,919	142	317	18	542
Carroll County (part).....	234	185	78	39	6	56	5,358	2,718	102	113	10	381
Douglas County (part).....	85	65	19	36	8	18	3,093	2,201	40	204	8	161
Vinings CDP, Cobb County.....	166	143	47	86	10	30	6,346	2,879	65	492	16	193
Waco city, Haralson County.....	2	1	0	2	1	0	503	8	0	3	1	4
Wadley city, Jefferson County.....	4	4	0	0	0	0	363	1,636	3	13	0	50
Waleska city, Cherokee County.....	17	9	8	3	0	2	565	66	9	12	2	10
Walnut Grove city, Walton County.....	28	19	8	7	4	8	1,226	89	12	16	5	21
Walthourville city, Liberty County.....	171	158	55	40	17	33	1,471	2,531	84	98	37	140
Warm Springs city, Meriwether County.....	0	0	0	0	0	0	283	133	2	4	0	3
Warner Robins city.....	1,734	1,108	454	732	95	339	37,141	25,822	688	2,484	235	2,536
Houston County (part).....	1,729	1,105	453	732	95	338	36,939	25,697	687	2,451	235	2,528
Peach County (part).....	5	3	1	0	0	1	202	125	1	33	0	8

Table 6.

**Population for Selected Categories of Race: 2010—Con.**

[For information on confidentiality protection, nonsampling error, and definitions, see Selected Appendixes at &lt;www.census.gov/prod/cen2010/cph-1-a.pdf&gt;]

State County Place	Race in combination with one or more other races						Race alone or in combination with one or more other races					
	White	Black or African American	American Indian and Alaska Native	Asian	Native Hawaiian and Other Pacific Islander	Some Other Race	White	Black or African American	American Indian and Alaska Native	Asian	Native Hawaiian and Other Pacific Islander	Some Other Race
<b>PLACE—Con.</b>												
Warrenton city, Warren County.....	8	7	5	1	1	0	535	1,375	11	17	1	9
Warwick city, Worth County.....	1	1	0	0	0	0	150	271	1	2	0	0
Washington city, Wilkes County.....	71	56	17	6	0	3	1,561	2,558	25	36	0	32
Watkinsville city, Oconee County.....	48	6	9	28	1	10	2,530	185	15	96	1	56
Waverly Hall town, Harris County.....	8	7	4	2	0	7	433	287	11	5	0	13
Waycross city.....	226	149	86	28	8	30	6,185	8,221	133	145	11	223
Pierce County (part).....	0	0	0	0	0	0	9	0	0	0	0	0
Ware County (part).....	226	149	86	28	8	30	6,176	8,221	133	145	11	223
Waynesboro city, Burke County.....	52	54	15	9	7	9	1,576	4,133	17	33	10	77
Webster County unified government, Webster County.....	28	16	7	6	0	6	1,540	1,201	7	13	0	72
West Point city.....	32	35	7	3	0	5	1,390	2,039	15	37	2	33
Harris County (part).....	5	4	0	3	0	2	628	215	1	11	0	2
Troup County (part).....	27	31	7	0	0	3	762	1,824	14	26	2	31
Whigham city, Grady County.....	0	0	0	0	0	0	288	169	10	0	0	4
White city, Bartow County.....	14	3	9	0	0	4	587	26	9	0	1	62
Whitemarsh Island CDP, Chatham County...	117	50	28	64	1	18	5,725	624	38	481	4	65
White Plains city, Greene County.....	1	0	1	0	0	0	169	115	1	0	0	0
Whitesburg city, Carroll County.....	3	1	3	1	0	1	503	76	4	1	0	9
Willacoochee city, Atkinson County.....	28	17	3	1	2	15	646	521	18	4	3	232
Williamson city, Pike County.....	14	3	9	2	0	0	310	38	9	4	0	5
Wilmington Island CDP, Chatham County....	199	74	61	84	9	24	13,986	642	98	481	11	154
Winder city, Barrow County.....	363	200	89	56	8	90	10,480	2,768	115	343	25	784
Winterville city, Clarke County.....	7	4	3	0	0	0	830	249	6	4	0	40
Woodbine city, Camden County.....	25	21	8	4	3	5	832	577	19	5	6	9
Woodbury city, Meriwether County.....	1	0	1	0	0	0	382	575	1	3	0	1
Woodland city, Talbot County.....	3	0	2	0	1	0	98	307	5	0	1	0
Woodstock city, Cherokee County.....	601	321	147	261	29	163	19,541	2,761	193	1,338	33	818
Woodville city, Greene County.....	2	0	2	0	0	0	96	221	2	1	0	3
Woolsey town, Fayette County.....	3	2	0	0	0	1	153	7	0	0	0	1
Wrens city, Jefferson County.....	20	20	6	3	0	1	719	1,434	7	15	0	37
Wrightsville city, Johnson County.....	11	11	4	4	0	0	932	1,232	13	12	2	19
Yatesville town, Upson County.....	7	0	7	1	1	1	287	67	8	2	1	1
Yonah CDP, White County.....	9	6	6	0	0	1	498	9	12	0	0	1
Young Harris city, Towns County.....	9	5	2	2	0	3	840	30	6	14	1	19
Zebulon city, Pike County.....	19	10	14	2	0	5	718	423	36	12	0	13



Table 7.  
**Households and Families: 2010**

[For information on confidentiality protection, nonsampling error, and definitions, see Selected Appendixes at <www.census.gov/prod/cen2010/cph-1-a.pdf>]

State County County Subdivision Place	Total households	Family households						Nonfamily households			Average size	
		Total		Husband-wife family		Female householder, no husband present		Total	Householder living alone		House- holds	Families
		Number	Percent with own children under 18 years	Number	Percent with own children under 18 years	Number	Percent with own children under 18 years		Total	65 years and over		
<b>Georgia</b> .....	3,585,584	2,457,810	47.1	1,714,573	44.1	568,147	56.4	1,127,774	909,474	268,374	2.63	3.17
Appling County.....	6,969	4,894	41.8	3,620	38.4	875	54.9	2,075	1,832	777	2.56	3.07
Altamaha River CCD.....	1,270	910	42.0	734	40.1	119	51.3	360	321	151	2.49	2.96
Baxley CCD.....	3,600	2,455	43.9	1,679	39.2	558	57.5	1,145	1,015	407	2.59	3.15
Baxley city (part).....	1,646	1,057	46.6	658	39.4	313	63.3	589	521	208	2.55	3.21
Big Satilla Creek CCD.....	1,493	1,092	40.6	860	38.0	138	52.9	401	342	136	2.59	3.03
Baxley city (part).....	6	6	50.0	5	60.0	1	0.0	0	0	0	3.00	3.00
Graham city.....	108	81	48.1	50	44.0	23	65.2	27	21	4	2.69	3.11
Surrency-Troper CCD.....	606	437	33.0	347	31.4	60	41.7	169	154	83	2.44	2.91
Baxley city (part).....	2	2	50.0	2	50.0	0	(X)	0	0	0	3.50	3.50
Surrency town.....	84	60	35.0	40	27.5	16	56.3	24	22	9	2.39	2.82
Atkinson County.....	2,983	2,159	47.6	1,500	45.7	455	56.5	824	682	253	2.80	3.29
Axson CCD.....	450	335	44.8	261	42.9	42	42.9	115	93	33	2.77	3.19
Pearson CCD.....	1,763	1,278	49.1	882	48.1	272	57.0	485	395	142	2.85	3.33
Pearson city.....	732	491	50.9	256	52.0	175	56.0	241	192	70	2.86	3.43
Willacochee CCD.....	770	546	46.0	357	42.0	141	59.6	224	194	78	2.70	3.23
Willacochee city.....	512	355	47.9	207	43.0	113	61.1	157	136	56	2.72	3.30
Bacon County.....	4,214	2,960	42.9	2,125	38.6	624	56.3	1,254	1,085	414	2.56	3.05
Alma CCD.....	3,047	2,091	44.0	1,419	38.5	526	58.7	956	828	327	2.53	3.06
Alma city (part).....	1,258	811	48.2	417	38.6	328	58.8	447	392	161	2.49	3.10
Rockingham CCD.....	1,167	869	40.3	706	38.8	98	42.9	298	257	87	2.62	3.01
Alma city (part).....	7	4	50.0	2	50.0	2	50.0	3	3	1	2.29	3.25
Rockingham CDP.....	80	65	44.6	46	37.0	11	54.5	15	12	7	3.10	3.32
Baker County.....	1,372	892	34.3	606	33.7	218	39.4	480	418	152	2.52	3.14
Milford CCD.....	510	335	31.3	249	30.9	59	35.6	175	159	73	2.46	3.09
Newton CCD.....	862	557	36.1	357	35.6	159	40.9	305	259	79	2.55	3.18
Newton city.....	263	157	42.0	83	37.3	61	49.2	106	92	26	2.49	3.24
Baldwin County.....	16,788	10,373	41.4	6,384	34.5	3,217	54.5	6,415	4,523	1,430	2.45	2.97
Coopers CCD.....	2,330	1,663	40.3	1,132	36.3	396	50.5	667	574	190	2.57	3.04
Milledgeville city (part).....	1	1	100.0	1	100.0	0	(X)	0	0	0	6.00	6.00
East Baldwin CCD.....	2,074	1,553	41.3	1,091	36.5	359	53.5	521	447	149	2.60	2.99
Milledgeville city (part).....	2	1	0.0	1	0.0	0	(X)	1	0	0	2.00	2.00
Milledgeville CCD.....	12,384	7,157	41.7	4,161	33.5	2,462	55.3	5,227	3,502	1,091	2.40	2.95
Hardwick CDP.....	1,606	969	37.4	396	25.3	466	46.6	637	523	142	2.39	3.04
Milledgeville city (part).....	5,933	2,828	43.3	1,383	31.8	1,215	57.5	3,105	1,766	565	2.34	2.91
Banks County.....	6,700	5,100	41.2	4,060	39.6	684	43.4	1,600	1,354	529	2.75	3.14
Baldwin CCD.....	1,934	1,482	40.1	1,209	39.0	177	36.7	452	395	158	2.69	3.09
Alto town (part).....	158	133	50.4	95	53.7	21	38.1	25	16	5	3.27	3.47
Baldwin city (part).....	281	205	40.5	178	38.8	18	55.6	76	64	29	2.64	3.15
Homer CCD.....	1,852	1,391	42.1	1,097	40.3	198	44.9	461	399	171	2.71	3.15
Homer town.....	435	317	49.5	237	48.1	54	50.0	118	109	45	2.62	3.11
Maysville CCD.....	1,615	1,205	39.8	961	38.5	177	47.5	410	332	122	2.70	3.10
Gillsville city (part).....	10	7	28.6	6	33.3	1	0.0	3	1	0	2.80	3.29
Lula city (part).....	62	43	41.9	31	41.9	10	50.0	19	18	4	2.55	3.14
Maysville town (part).....	347	260	43.1	216	41.2	33	51.5	87	77	36	2.67	3.06
Southeast Banks CCD.....	1,299	1,022	43.1	793	41.0	132	44.7	277	228	78	2.93	3.27
Barrow County.....	23,971	18,214	49.6	13,658	48.3	3,203	53.7	5,757	4,505	1,473	2.88	3.28
Auburn CCD.....	6,309	4,920	48.2	3,834	46.9	716	52.9	1,389	1,052	285	2.95	3.30
Auburn city (part).....	2,221	1,735	51.2	1,270	49.7	311	55.3	486	362	78	3.01	3.34
Braselton town (part).....	363	318	51.3	287	49.5	18	72.2	45	34	7	2.99	3.19
Carl town.....	98	63	39.7	55	40.0	6	33.3	35	27	6	2.60	3.27
Winder city (part).....	8	6	16.7	6	16.7	0	(X)	2	2	0	2.38	2.83
Bethlehem CCD.....	4,918	3,912	53.8	3,041	54.1	593	52.8	1,006	779	198	3.05	3.41
Bethlehem town (part).....	217	153	47.7	126	46.8	20	55.0	64	55	17	2.77	3.33
Winder city (part).....	1	1	100.0	1	100.0	0	(X)	0	0	0	6.00	6.00
Statham CCD.....	3,954	3,032	48.5	2,339	46.9	488	55.1	922	719	214	2.82	3.19
Statham city.....	820	616	51.1	432	49.3	139	55.4	204	153	52	2.88	3.28
Winder CCD.....	8,790	6,350	48.5	4,444	46.3	1,406	54.0	2,440	1,955	776	2.77	3.23
Bethlehem town (part).....	0	0	(X)	0	(X)	0	(X)	0	0	0	0.00	0.00
Russell CDP.....	373	287	54.4	168	51.8	88	58.0	86	54	12	3.23	3.56
Winder city (part).....	5,171	3,592	49.7	2,337	46.8	957	55.4	1,579	1,313	564	2.68	3.19
Bartow County.....	35,782	26,529	46.3	19,626	44.2	4,818	53.1	9,253	7,498	2,630	2.77	3.20
Adairsville CCD.....	3,868	2,935	46.1	2,179	44.6	527	52.0	933	768	256	2.79	3.20
Adairsville city.....	1,684	1,211	53.3	809	51.5	297	57.2	473	402	129	2.76	3.26
Cartersville CCD.....	18,564	13,145	48.1	9,223	45.2	2,861	56.2	5,419	4,485	1,602	2.70	3.19
Cartersville city (part).....	7,145	4,774	48.0	3,190	44.1	1,210	57.9	2,371	1,999	780	2.59	3.17
Euharlee city (part).....	354	277	48.4	199	45.2	53	60.4	77	58	14	2.96	3.28
Emerson CCD.....	4,371	3,174	40.9	2,300	39.3	574	42.2	1,197	900	299	2.75	3.15
Cartersville city (part).....	105	95	61.1	85	60.0	8	75.0	10	7	4	3.20	3.33
Emerson city.....	552	411	38.7	291	36.8	76	35.5	141	110	44	2.64	3.01
Euharlee-Taylorville CCD.....	2,708	2,284	50.9	1,844	50.3	276	55.8	424	335	112	3.11	3.37
Euharlee city (part).....	900	803	60.4	648	58.8	106	66.0	97	75	23	3.43	3.59
Taylorville town (part).....	75	54	33.3	40	27.5	10	70.0	21	19	12	2.43	2.87

Table 7.  
**Households and Families: 2010—Con.**

[For information on confidentiality protection, nonsampling error, and definitions, see Selected Appendixes at <www.census.gov/prod/cen2010/cph-1-a.pdf>]

State County County Subdivision Place	Total households	Family households						Nonfamily households			Average size	
		Total		Husband-wife family		Female householder, no husband present		Total	Householder living alone		House- holds	Families
		Number	Percent with own children under 18 years	Number	Percent with own children under 18 years	Number	Percent with own children under 18 years		Total	65 years and over		
Bartow County—Con.												
Kingston CCD.....	2,295	1,851	44.4	1,498	43.8	232	48.3	444	352	128	2.90	3.20
Kingston city.....	243	166	34.9	111	34.2	34	38.2	77	63	31	2.62	3.14
White-Pine Log CCD.....	3,976	3,140	42.2	2,582	40.8	348	47.4	836	658	233	2.82	3.14
Cartersville city (part).....	0	0	(X)	0	(X)	0	(X)	0	0	0	0.00	0.00
White city.....	246	170	47.1	125	48.0	25	44.0	76	60	23	2.72	3.21
Ben Hill County.....	6,794	4,730	43.1	3,063	37.4	1,299	55.1	2,064	1,816	757	2.55	3.07
Fitzgerald CCD.....	6,142	4,229	43.7	2,670	37.5	1,230	56.2	1,913	1,690	699	2.54	3.08
Fitzgerald city (part).....	3,473	2,241	47.1	1,178	39.4	894	57.7	1,232	1,110	459	2.46	3.11
Queensland CCD.....	652	501	37.7	393	36.4	69	36.2	151	126	58	2.69	3.04
Fitzgerald city (part).....	69	57	66.7	44	70.5	7	71.4	12	8	3	3.04	3.33
Berrien County.....	7,443	5,254	43.1	3,835	39.2	1,014	56.0	2,189	1,878	773	2.57	3.05
Alapaha CCD.....	742	508	39.6	379	36.9	97	49.5	234	211	83	2.46	3.05
Alapaha town.....	290	180	35.6	107	29.9	65	47.7	110	102	35	2.30	3.03
Enigma CCD.....	1,472	1,096	45.3	828	41.3	170	60.6	376	321	131	2.68	3.11
Enigma town.....	451	336	51.5	225	48.0	70	64.3	115	94	31	2.83	3.28
Nashville CCD.....	3,936	2,711	41.7	1,942	36.8	575	57.4	1,225	1,058	455	2.50	3.01
Nashville city.....	1,938	1,240	45.7	770	38.3	373	62.2	698	613	267	2.46	3.08
Ray City CCD.....	1,293	939	46.3	686	44.9	172	50.6	354	288	104	2.70	3.12
Ray City city.....	408	277	53.1	174	50.6	80	56.3	131	108	49	2.66	3.20
Bibb County.....	60,295	38,714	44.8	22,613	38.1	13,269	57.0	21,581	18,244	6,129	2.48	3.10
Lizella CCD.....	7,569	5,583	40.6	4,343	37.9	914	51.2	1,986	1,635	516	2.58	3.01
Macon city (part).....	2	2	0.0	2	0.0	0	(X)	0	0	0	4.50	4.50
Macon East CCD.....	8,338	5,324	42.5	2,505	32.6	2,383	53.8	3,014	2,565	795	2.51	3.16
Macon city (part).....	6,282	3,894	42.6	1,719	30.9	1,843	54.3	2,388	2,025	620	2.47	3.13
Macon West CCD.....	39,558	24,239	46.7	13,058	38.8	9,368	58.6	15,319	12,990	4,447	2.44	3.12
Macon city (part).....	29,156	17,415	46.7	7,905	36.6	8,014	57.8	11,741	9,986	3,391	2.44	3.16
Payne city.....	80	46	60.9	11	45.5	32	68.8	34	28	8	2.73	3.70
Rutland CCD.....	4,830	3,568	42.3	2,707	39.7	604	52.8	1,262	1,054	371	2.60	3.02
Bleckley County.....	4,660	3,248	41.4	2,318	37.0	723	55.0	1,412	1,234	530	2.49	2.99
Cochran CCD.....	4,226	2,921	41.9	2,058	36.9	680	55.7	1,305	1,132	491	2.50	3.01
Cochran city.....	1,622	1,072	44.2	626	35.5	387	58.7	550	481	201	2.44	3.02
Empire CDP (part).....	62	41	34.1	26	34.6	11	27.3	21	15	8	2.35	2.76
Northeast Bleckley CCD.....	434	327	37.3	260	37.7	43	44.2	107	102	39	2.44	2.83
Allentown city (part).....	0	0	(X)	0	(X)	0	(X)	0	0	0	0.00	0.00
Brantley County.....	6,885	5,075	43.3	3,759	39.6	909	54.7	1,810	1,524	557	2.66	3.08
Hoboken CCD.....	2,048	1,529	41.4	1,176	38.4	249	51.8	519	450	178	2.61	3.04
Hoboken city.....	206	151	43.0	112	39.3	25	52.0	55	49	25	2.56	2.97
Nahunta CCD.....	2,324	1,690	44.0	1,237	39.9	316	56.0	634	528	206	2.65	3.09
Nahunta city.....	400	255	47.5	151	38.4	81	64.2	145	119	48	2.48	3.05
Waynesville CCD.....	2,513	1,856	44.2	1,346	40.2	344	55.5	657	546	173	2.72	3.12
Brooks County.....	6,457	4,379	37.2	2,980	35.0	1,086	43.1	2,078	1,779	749	2.52	3.06
Barney CCD.....	369	279	31.2	209	28.7	49	34.7	90	80	38	2.47	2.82
Barwick-Pavo CCD.....	653	455	31.2	342	31.9	66	34.8	198	165	64	2.54	3.04
Barwick city (part).....	67	39	25.6	26	30.8	8	25.0	28	25	8	2.18	2.90
Pavo city (part).....	101	68	33.8	50	32.0	14	50.0	33	30	7	2.46	3.06
Dixie CCD.....	588	409	33.7	288	32.3	86	31.4	179	163	65	2.53	3.05
Empress CCD.....	439	315	33.3	249	31.7	49	40.8	124	103	36	2.54	3.00
Morven CCD.....	2,039	1,334	38.5	997	37.5	252	42.1	705	590	251	2.40	2.98
Morven city.....	219	137	41.6	88	37.5	42	50.0	82	70	22	2.58	3.31
Quitman CCD.....	2,369	1,587	40.4	895	36.6	584	47.1	782	678	295	2.61	3.21
Quitman city.....	1,495	966	40.0	461	34.3	434	47.9	529	462	208	2.58	3.25
Bryan County.....	10,738	8,462	51.6	6,472	47.4	1,488	67.6	2,276	1,897	664	2.81	3.17
Fort Stewart CCD.....	0	0	(X)	0	(X)	0	(X)	0	0	0	0.00	0.00
Pembroke CCD.....	3,571	2,685	43.5	1,957	39.9	514	53.3	886	742	296	2.73	3.14
Pembroke city.....	834	583	43.2	390	39.2	147	51.0	251	228	112	2.63	3.20
Richmond Hill CCD.....	7,167	5,777	55.4	4,515	50.6	974	75.2	1,390	1,155	368	2.85	3.18
Richmond Hill city.....	3,330	2,509	62.5	1,724	55.8	624	80.0	821	696	225	2.76	3.20
Bulloch County.....	25,575	14,789	45.3	10,268	41.6	3,376	57.7	10,786	6,400	1,743	2.56	3.08
Brooklet CCD.....	3,232	2,134	48.4	1,626	47.6	355	53.8	1,098	621	197	2.80	3.18
Brooklet city.....	515	366	52.2	250	51.2	95	55.8	149	121	67	2.71	3.23
Nevis-Stilson CCD.....	2,535	1,910	41.5	1,500	38.1	264	56.8	625	495	182	2.74	3.13
Portal CCD.....	1,484	1,062	43.9	764	40.8	218	55.0	422	364	145	2.68	3.19
Portal town.....	253	168	49.4	108	46.3	46	65.2	85	75	33	2.52	3.14
Register CCD.....	940	703	43.1	499	41.5	146	47.9	237	192	70	2.70	3.11
Register town.....	63	47	57.4	36	58.3	11	54.5	16	16	9	2.78	3.28
Statesboro CCD.....	17,384	8,980	45.7	5,879	40.9	2,393	59.2	8,404	4,728	1,149	2.47	3.02
Statesboro city.....	10,207	3,847	45.4	1,929	38.1	1,527	58.3	6,360	3,161	659	2.36	2.97
Burke County.....	8,533	6,110	44.5	3,621	37.0	2,057	58.0	2,423	2,077	750	2.70	3.20
Girard CCD.....	454	328	41.8	207	39.1	92	46.7	126	111	49	2.63	3.11
Girard town.....	73	42	59.5	20	30.0	16	87.5	31	28	18	2.14	2.81
Greens Cut CCD.....	1,886	1,331	40.0	889	35.7	327	50.2	555	465	141	2.67	3.16

Table 7.  
**Households and Families: 2010—Con.**

[For information on confidentiality protection, nonsampling error, and definitions, see Selected Appendixes at <www.census.gov/prod/cen2010/cph-1-a.pdf>]

State County County Subdivision Place	Total households	Family households						Nonfamily households			Average size	
		Total		Husband-wife family		Female householder, no husband present		Total	Householder living alone		House- holds	Families
		Number	Percent with own children under 18 years	Number	Percent with own children under 18 years	Number	Percent with own children under 18 years		Total	65 years and over		
Burke County—Con.												
Keyville CCD.....	1,005	729	39.4	490	35.5	186	47.8	276	232	80	2.76	3.24
Blythe city (part).....	12	7	28.6	4	25.0	1	100.0	5	5	0	2.25	3.14
Keyville city.....	100	73	30.1	38	34.2	29	27.6	27	25	16	2.69	3.19
Midville CCD.....	340	243	39.9	159	39.0	68	44.1	97	88	46	2.71	3.30
Midville city.....	103	67	43.3	40	40.0	23	52.2	36	33	17	2.61	3.33
Sardis CCD.....	717	517	44.7	288	34.4	195	60.0	200	168	71	2.72	3.20
Sardis city.....	371	254	48.4	127	35.4	110	64.5	117	100	42	2.69	3.26
Vidette CCD.....	326	229	29.3	141	31.9	73	26.0	97	87	32	2.56	3.09
Vidette city.....	40	30	33.3	25	28.0	5	60.0	10	9	5	2.80	3.27
Waynesboro CCD.....	3,805	2,733	49.9	1,447	38.7	1,116	65.5	1,072	926	331	2.72	3.22
Waynesboro city.....	2,085	1,442	55.0	574	40.1	780	68.2	643	562	224	2.72	3.31
Butts County.....	7,881	5,834	40.5	4,159	38.2	1,227	47.4	2,047	1,715	689	2.70	3.13
Flovilla CCD.....	1,013	795	34.8	573	33.7	163	39.9	218	190	80	2.78	3.13
Flovilla city (part).....	220	172	35.5	103	31.1	53	41.5	48	41	17	2.95	3.31
Jackson CCD.....	2,977	2,054	42.0	1,254	38.8	621	49.0	923	790	352	2.61	3.15
Jackson city (part).....	1	1	100.0	1	100.0	0	(X)	0	0	0	5.00	5.00
Jackson city.....	1,857	1,224	42.8	664	39.0	444	49.5	633	547	251	2.54	3.12
Jenkinsburg CCD.....	848	622	37.7	436	37.8	138	42.8	226	196	61	2.70	3.16
Jenkinsburg city.....	124	94	48.9	71	49.3	17	35.3	30	25	5	2.98	3.41
Southwest Butts CCD.....	1,113	892	42.4	721	40.8	119	52.9	221	176	53	2.84	3.14
Worthville CCD.....	1,930	1,471	40.6	1,175	38.2	186	48.9	459	363	143	2.73	3.10
Calhoun County.....	2,002	1,292	39.9	764	35.1	453	48.6	710	651	264	2.49	3.20
Arlington CCD.....	506	341	39.3	180	35.0	137	45.3	165	149	61	2.59	3.26
Arlington city (part).....	405	275	41.5	133	36.8	122	45.9	130	117	47	2.65	3.33
Edison CCD.....	841	526	49.8	310	42.9	192	59.9	315	286	138	2.58	3.40
Edison city.....	590	342	52.0	176	42.6	152	63.2	248	227	109	2.51	3.46
Leary CCD.....	378	246	28.0	148	26.4	84	34.5	132	127	38	2.32	2.91
Leary city.....	271	172	27.9	93	26.9	70	32.9	99	96	29	2.28	2.91
Morgan CCD.....	277	179	28.5	126	26.2	40	35.0	98	89	27	2.29	2.85
Morgan city.....	95	58	22.4	41	17.1	16	37.5	37	31	7	2.19	2.76
Camden County.....	18,047	13,468	49.1	10,076	44.7	2,576	65.2	4,579	3,620	1,021	2.69	3.09
Kingsland CCD.....	4,532	3,306	48.5	2,315	42.7	746	65.1	1,226	940	224	2.72	3.13
Kingsland city (part).....	2,957	2,122	52.5	1,437	46.7	536	67.7	835	629	133	2.71	3.16
St. Marys city (part).....	0	0	(X)	0	(X)	0	(X)	0	0	0	0.00	0.00
St. Marys CCD.....	10,423	7,855	52.3	6,016	47.8	1,425	69.5	2,568	2,033	525	2.71	3.11
Kings Bay Base CDP.....	208	194	82.0	156	77.6	29	100.0	14	12	0	3.45	3.59
Kingsland city (part).....	2,823	2,165	58.9	1,696	55.7	357	73.4	658	527	125	2.81	3.21
St. Marys city (part).....	6,428	4,728	49.2	3,516	43.9	954	67.6	1,700	1,345	348	2.65	3.06
Woodbine CCD.....	3,092	2,307	39.3	1,745	36.3	405	49.9	785	647	272	2.60	2.99
Kingsland city (part).....	3	2	50.0	2	50.0	0	(X)	1	1	0	2.33	3.00
Woodbine city.....	481	334	53.6	193	47.7	111	62.2	147	127	58	2.55	3.06
Candler County.....	4,041	2,793	43.1	1,945	39.5	635	54.5	1,248	1,032	461	2.65	3.15
Aline CCD.....	652	479	41.3	340	37.9	102	55.9	173	136	54	2.69	3.10
Metter CCD.....	2,606	1,754	44.1	1,182	39.6	428	56.8	852	723	339	2.54	3.10
Metter city.....	1,558	1,010	45.4	592	39.5	328	57.3	548	459	220	2.52	3.12
Pulaski CCD.....	783	560	41.8	423	40.7	105	43.8	223	173	68	2.98	3.31
Pulaski town.....	71	48	45.8	35	45.7	8	37.5	23	19	9	2.66	3.27
Carroll County.....	39,187	27,923	45.8	20,325	42.6	5,522	56.2	11,264	8,497	3,064	2.73	3.16
Bowdon CCD.....	3,503	2,544	38.4	1,922	34.7	453	51.0	959	817	360	2.57	3.00
Bowdon city.....	800	543	43.3	328	34.8	173	56.6	257	213	95	2.52	3.01
Carrollton city (part).....	4	1	0.0	1	0.0	0	(X)	3	1	0	1.75	2.00
Carrollton CCD.....	19,372	13,014	46.2	9,232	42.1	2,807	57.6	6,358	4,528	1,680	2.68	3.14
Carrollton city (part).....	8,394	4,585	50.0	2,772	44.0	1,389	61.2	3,809	2,514	927	2.51	3.10
Mount Zion CCD.....	2,213	1,675	43.6	1,283	41.5	263	52.5	538	436	158	2.85	3.25
Bremen city (part).....	15	14	28.6	11	27.3	3	33.3	1	1	1	3.00	3.14
Carrollton city (part).....	0	0	(X)	0	(X)	0	(X)	0	0	0	0.00	0.00
Mount Zion city.....	551	443	46.3	339	44.8	76	55.3	108	79	29	3.08	3.38
Roopville CCD.....	1,372	1,086	41.1	862	39.8	148	48.0	286	242	92	2.84	3.17
Roopville town.....	83	62	38.7	41	41.5	18	38.9	21	18	11	2.63	3.03
Temple CCD.....	4,091	3,213	47.4	2,451	45.5	533	56.1	878	682	217	2.87	3.21
Temple city (part).....	1,456	1,123	54.1	782	51.5	251	62.5	333	260	67	2.90	3.29
Villa Rica CCD.....	7,176	5,297	50.7	3,709	48.5	1,170	58.2	1,879	1,492	457	2.82	3.25
Villa Rica city (part).....	3,156	2,155	54.7	1,285	50.2	694	63.0	1,001	816	249	2.65	3.17
Whitesburg CCD.....	1,460	1,094	39.3	866	37.6	148	44.6	366	300	100	2.72	3.13
Whitesburg city.....	221	159	35.8	107	33.6	34	41.2	62	52	22	2.66	3.13
Catoosa County.....	24,475	17,785	43.3	13,635	40.9	3,085	51.7	6,690	5,663	2,257	2.59	3.05
Boynton Ridge CCD.....	4,900	3,803	42.2	3,039	40.3	548	49.6	1,097	918	407	2.72	3.08
Fort Oglethorpe city (part).....	24	16	56.3	11	45.5	3	66.7	8	6	1	2.63	3.06
Indian Springs CDP (part).....	323	213	33.3	164	28.7	32	50.0	110	98	47	2.46	3.02
Ringgold city (part).....	71	62	56.5	57	54.4	2	100.0	9	8	3	3.20	3.44
Catoosa Springs CCD.....	2,582	1,968	39.0	1,582	37.3	261	45.2	614	508	183	2.69	3.08
Ringgold city (part).....	52	39	23.1	33	15.2	5	60.0	13	8	2	2.46	2.62
Fort Oglethorpe-Lakeview CCD.....	7,752	4,846	40.3	3,323	36.6	1,173	48.9	2,906	2,507	1,058	2.35	2.98
Fort Oglethorpe city (part).....	3,875	2,302	42.5	1,539	37.3	613	54.5	1,573	1,385	546	2.24	2.92

Table 7.  
**Households and Families: 2010—Con.**

[For information on confidentiality protection, nonsampling error, and definitions, see Selected Appendixes at <www.census.gov/prod/cen2010/cph-1-a.pdf>]

State County County Subdivision Place	Total households	Family households						Nonfamily households			Average size	
		Total		Husband-wife family		Female householder, no husband present		Total	Householder living alone		House- holds	Families
		Number	Percent with own children under 18 years	Number	Percent with own children under 18 years	Number	Percent with own children under 18 years		Total	65 years and over		
Catoosa County—Con.												
Fort Oglethorpe-Lakeview CCD—Con.												
Lakeview CDP (part).....	1,538	1,046	37.0	717	34.6	243	39.9	492	407	192	2.54	3.04
Ringold CCD.....	9,241	7,168	47.1	5,691	44.7	1,103	57.1	2,073	1,730	609	2.70	3.08
Indian Springs CDP (part).....	508	403	52.1	322	50.0	62	61.3	105	79	27	2.85	3.18
Ringold city (part).....	1,420	923	48.3	577	39.0	272	63.2	497	441	190	2.27	2.80
Charlton County.....	3,927	2,866	40.2	2,061	36.4	597	51.9	1,061	906	361	2.64	3.10
Folkston CCD.....	2,833	2,042	41.1	1,428	37.0	473	53.7	791	670	268	2.66	3.14
Folkston city.....	892	621	45.4	366	38.0	209	58.4	271	238	101	2.64	3.18
Homeland city.....	334	230	47.8	153	39.9	58	60.3	104	87	33	2.72	3.27
St. George CCD.....	1,094	824	37.7	633	34.9	124	45.2	270	236	93	2.60	2.98
Chatham County.....	103,038	64,613	42.9	42,197	37.2	18,010	56.3	38,425	29,561	9,054	2.45	3.03
Montgomery CCD.....	8,565	6,413	29.1	5,579	26.2	608	47.2	2,152	1,824	1,011	2.36	2.72
Dutch Island CDP.....	427	384	46.1	360	46.1	18	44.4	43	36	19	2.94	3.12
Isle of Hope CDP.....	979	731	36.8	627	36.4	88	37.5	248	211	104	2.45	2.86
Montgomery CDP.....	1,766	1,239	38.7	926	35.4	208	49.5	527	397	121	2.56	2.98
Skidaway Island CDP.....	3,870	3,028	17.1	2,895	16.0	99	39.4	842	768	588	2.14	2.43
Pooler-Bloomingtondale CCD.....	18,705	13,176	48.9	9,829	45.0	2,572	61.9	5,529	4,233	826	2.62	3.09
Bloomingtondale city (part).....	1,031	744	41.7	555	38.0	133	51.9	287	236	92	2.63	3.05
Garden City city (part).....	47	41	43.9	33	42.4	5	60.0	6	5	2	2.62	2.80
Georgetown CDP.....	4,712	3,057	47.6	2,194	43.1	654	59.9	1,655	1,192	171	2.51	3.03
Henderson CDP.....	734	456	39.5	366	37.2	76	50.0	278	225	42	2.24	2.81
Pooler city (part).....	4,889	3,588	48.5	2,801	45.1	615	61.5	1,301	1,024	247	2.68	3.11
Savannah city (part).....	945	695	60.4	474	53.2	186	78.5	250	193	15	2.76	3.20
Port Wentworth CCD.....	6,150	3,914	51.8	2,996	48.3	678	64.0	2,236	1,679	204	2.45	3.03
Bloomingtondale city (part).....	0	0	(X)	0	(X)	0	(X)	0	0	0	0.00	0.00
Garden City city (part).....	0	0	(X)	0	(X)	0	(X)	0	0	0	0.00	0.00
Pooler city (part).....	2,411	1,595	53.7	1,292	50.5	220	67.3	816	620	52	2.47	3.03
Port Wentworth city.....	2,042	1,378	49.1	996	45.8	285	59.6	664	495	132	2.58	3.08
Savannah city (part).....	1,670	932	52.7	701	48.2	172	67.4	738	550	20	2.28	2.99
Savannah CCD.....	58,139	33,708	42.9	17,732	34.5	13,156	55.5	24,431	18,665	6,018	2.43	3.10
Garden City city (part).....	3,345	2,112	43.3	1,216	36.2	672	55.7	1,233	981	316	2.58	3.13
Savannah city (part).....	49,930	28,321	42.6	14,553	34.1	11,407	54.7	21,609	16,423	5,321	2.40	3.10
Thunderbolt town (part).....	1,039	526	39.4	330	31.2	151	58.3	513	388	116	2.20	2.90
Vernonburg town.....	52	42	31.0	37	29.7	3	33.3	10	10	7	2.35	2.67
Tybee Island-Wilmington Island CCD.....	11,479	7,402	39.7	6,061	37.1	996	52.2	4,077	3,160	995	2.34	2.88
Talahi Island CDP.....	502	379	33.2	329	31.6	28	46.4	123	93	51	2.49	2.82
Thunderbolt town (part).....	49	39	12.8	35	8.6	3	33.3	10	8	5	2.12	2.28
Tybee Island city.....	1,360	772	22.3	646	19.7	88	37.5	588	437	164	2.11	2.65
Whitemarsh Island CDP.....	2,887	1,780	43.7	1,415	41.1	287	55.7	1,107	813	166	2.35	2.96
Wilmington Island CDP.....	6,378	4,229	42.4	3,460	40.0	572	53.3	2,149	1,726	581	2.37	2.90
Chattahoochee County.....	2,686	2,067	65.4	1,532	63.0	435	75.6	619	512	124	2.98	3.45
Cusseta CCD.....	1,194	794	40.1	507	32.7	214	55.6	400	338	116	2.48	3.03
Cusseta-Chattahoochee County unified government (part).....	1,194	794	40.1	507	32.7	214	55.6	400	338	116	2.48	3.03
Fort Benning CCD.....	1,492	1,273	81.2	1,025	78.0	221	95.0	219	174	8	3.38	3.71
Cusseta-Chattahoochee County unified government (part).....	1,492	1,273	81.2	1,025	78.0	221	95.0	219	174	8	3.38	3.71
Chattooga County.....	9,548	6,665	39.7	4,809	37.0	1,332	47.0	2,883	2,540	1,129	2.52	3.02
Little Sand Mountain CCD.....	903	680	32.4	564	31.0	74	40.5	223	193	73	2.50	2.88
Lyerly CCD.....	1,026	777	39.8	581	38.4	126	62.1	249	209	82	2.65	3.01
Lyerly town.....	201	147	44.2	97	37.1	30	40.0	54	44	18	2.69	3.11
Menlo CCD.....	1,208	835	34.0	661	30.4	113	46.0	373	327	139	2.39	2.86
Menlo city.....	215	133	39.8	99	32.3	26	61.5	82	74	38	2.20	2.83
Summersville CCD.....	4,005	2,650	40.3	1,764	36.6	701	48.4	1,355	1,209	535	2.44	3.01
Summersville city.....	1,842	1,098	40.5	624	35.9	381	47.0	744	683	300	2.33	3.05
Trion CCD.....	2,406	1,723	44.3	1,239	43.0	318	47.8	683	602	300	2.68	3.15
Trion town.....	668	460	52.6	323	52.3	106	52.8	208	185	112	2.74	3.27
Cherokee County.....	75,936	57,876	50.1	46,976	48.9	7,683	57.1	18,060	14,299	4,180	2.80	3.20
Ball Ground CCD.....	2,985	2,396	43.5	2,042	42.4	236	53.8	589	493	210	2.79	3.13
Ball Ground city.....	532	422	43.6	344	39.5	59	62.7	110	91	33	2.69	3.00
Canton city (part).....	177	155	63.2	140	62.1	12	83.3	22	15	2	3.20	3.43
Nelson city (part).....	216	175	40.0	151	41.7	14	21.4	41	34	13	2.77	3.06
Canton CCD.....	12,209	9,026	51.0	7,017	49.4	1,390	59.1	3,183	2,573	965	2.86	3.30
Canton city (part).....	5,920	3,938	54.4	2,748	51.2	846	66.0	1,982	1,598	552	2.79	3.34
Holly Springs CCD.....	18,057	14,398	51.9	11,956	50.9	1,793	58.8	3,659	2,875	703	2.87	3.21
Canton city (part).....	2,107	1,513	62.5	1,098	60.0	333	70.9	594	459	87	2.70	3.16
Holly Springs city.....	3,330	2,500	55.2	1,976	54.6	399	61.9	830	641	130	2.76	3.18
Woodstock city (part).....	433	256	54.3	171	53.2	70	52.9	177	136	23	2.26	2.84
Lathemtown CCD.....	6,238	5,240	47.1	4,609	46.6	442	51.4	998	829	283	2.87	3.15
Waleska CCD.....	2,751	2,161	35.7	1,825	33.9	207	44.0	590	482	197	2.67	2.99
Waleska city.....	96	62	43.5	42	35.7	8	50.0	34	27	12	2.58	3.10
Woodstock CCD.....	33,696	24,655	51.2	19,527	50.1	3,615	57.1	9,041	7,047	1,822	2.75	3.20
Mountain Park city (part).....	9	6	0.0	4	0.0	1	0.0	3	2	0	2.33	2.67
Woodstock city (part).....	9,147	5,881	55.0	4,505	53.0	1,050	62.8	3,266	2,674	699	2.49	3.13

Table 7.  
**Households and Families: 2010—Con.**

[For information on confidentiality protection, nonsampling error, and definitions, see Selected Appendixes at <www.census.gov/prod/cen2010/cph-1-a.pdf>]

State County County Subdivision Place	Total households	Family households						Nonfamily households			Average size	
		Total		Husband-wife family		Female householder, no husband present		Total	Householder living alone		House- holds	Families
		Number	Percent with own children under 18 years	Number	Percent with own children under 18 years	Number	Percent with own children under 18 years		Total	65 years and over		
Clarke County.....	45,414	22,044	44.0	14,226	39.6	6,080	55.7	23,370	13,886	2,967	2.37	3.00
Athens CCD.....	33,497	14,942	43.8	9,425	39.0	4,306	56.1	18,555	10,528	2,176	2.32	2.96
Athens-Clarke County unified government (balance) (part).....	33,497	14,942	43.8	9,425	39.0	4,306	56.1	18,555	10,528	2,176	2.32	2.96
Bogart CCD.....	6,437	3,402	39.6	2,467	35.8	736	52.7	3,035	2,027	423	2.27	2.87
Athens-Clarke County unified government (balance) (part).....	6,376	3,358	39.6	2,431	35.7	732	52.9	3,018	2,012	417	2.27	2.87
Bogart town (part).....	61	44	36.4	36	38.9	4	25.0	17	15	6	2.30	2.68
Winterville CCD.....	5,480	3,700	49.1	2,334	45.9	1,038	56.5	1,780	1,331	368	2.76	3.29
Athens-Clarke County unified government (balance) (part).....	4,995	3,382	49.9	2,102	46.8	969	57.0	1,613	1,192	304	2.80	3.33
Winterville city.....	485	318	40.9	232	37.9	69	49.3	167	139	64	2.31	2.84
Clay County.....	1,331	869	30.8	499	20.0	304	50.0	462	421	184	2.35	2.93
Bluffton CCD.....	342	226	30.5	141	22.0	66	54.5	116	105	52	2.35	2.89
Bluffton town.....	45	28	25.0	17	29.4	2	0.0	17	16	6	2.29	2.79
Fort Gaines city (part).....	40	25	48.0	14	21.4	11	81.8	15	15	11	2.20	2.84
Fort Gaines CCD.....	989	643	30.9	358	19.3	238	48.7	346	316	132	2.35	2.94
Fort Gaines city (part).....	393	247	42.1	102	27.5	120	56.7	146	133	51	2.45	3.13
Clayton County.....	90,633	62,389	51.8	33,033	47.9	22,958	58.9	28,244	23,032	4,008	2.82	3.37
College Park CCD.....	3,774	2,304	58.2	764	55.6	1,223	63.4	1,470	1,157	86	2.62	3.29
College Park city (part).....	430	293	63.5	78	61.5	162	72.2	137	100	11	2.96	3.39
Forest Park city (part).....	0	0	(X)	0	(X)	0	(X)	0	0	0	0.00	0.00
Forest Park-Morrow CCD.....	31,116	21,262	52.6	11,184	50.5	7,618	57.5	9,854	7,879	1,614	2.89	3.46
Conley CDP.....	1,966	1,446	49.5	713	49.8	544	50.0	520	396	104	3.17	3.62
Forest Park city (part).....	6,034	4,023	49.5	2,133	50.7	1,304	52.2	2,011	1,559	517	2.99	3.57
Lake City city.....	967	530	43.0	297	39.1	160	54.4	437	376	85	2.47	3.36
Morrow city.....	2,204	1,377	45.5	848	43.8	398	50.8	827	692	136	2.70	3.45
Jonesboro CCD.....	28,196	20,372	50.3	12,259	45.6	6,398	59.8	7,824	6,436	1,320	2.83	3.33
Bonanza CDP.....	1,044	788	51.6	442	52.0	269	56.9	256	209	49	3.00	3.43
Irondale CDP.....	2,357	1,837	55.6	1,111	56.9	561	56.1	520	439	74	3.16	3.57
Jonesboro city.....	1,181	772	46.6	352	36.6	363	59.0	409	345	119	2.50	3.10
Lovejoy city.....	1,983	1,372	62.8	651	58.7	597	68.8	611	494	59	2.81	3.37
Riverdale CCD.....	27,547	18,451	51.8	8,826	47.2	7,719	58.8	9,096	7,560	988	2.74	3.35
Riverdale city.....	5,510	3,604	53.1	1,636	48.7	1,551	60.3	1,906	1,597	267	2.72	3.36
Clinch County.....	2,572	1,821	43.8	1,197	38.1	499	55.9	751	662	253	2.58	3.10
Fargo CCD.....	623	431	42.2	256	34.4	147	52.4	192	178	74	2.50	3.07
Du Pont town (part).....	5	3	0.0	1	0.0	2	0.0	2	2	1	2.20	3.00
Fargo city.....	125	94	35.1	67	25.4	14	50.0	31	27	10	2.57	2.98
Homerville city (part).....	281	182	51.6	68	41.2	102	57.8	99	91	37	2.48	3.15
Homerville CCD.....	1,949	1,390	44.2	941	39.1	352	57.4	559	484	179	2.61	3.11
Argyle town.....	73	52	55.8	34	61.8	15	53.3	21	17	8	2.90	3.48
Du Pont town (part).....	52	32	18.8	22	18.2	7	14.3	20	20	8	2.10	2.66
Homerville city (part).....	657	460	42.8	257	32.7	169	57.4	197	167	60	2.52	3.00
Cobb County.....	260,056	175,357	50.0	130,514	48.0	33,815	59.0	84,699	66,605	14,338	2.61	3.17
Acworth-Kennesaw CCD.....	61,863	46,955	52.2	37,681	51.3	6,891	58.6	14,908	11,292	2,860	2.83	3.25
Acworth city.....	7,656	5,234	54.5	3,662	52.6	1,211	62.1	2,422	1,900	469	2.67	3.21
Kennesaw city.....	11,413	7,375	54.8	5,139	53.8	1,732	59.8	4,038	3,058	723	2.59	3.19
Marietta city (part).....	772	664	42.9	602	43.4	45	40.0	108	93	36	2.77	3.00
Austell CCD.....	11,734	8,078	50.2	5,072	46.7	2,384	58.2	3,656	3,049	792	2.68	3.23
Austell city (part).....	2,070	1,488	54.0	917	51.6	421	59.6	582	448	90	2.87	3.35
Mableton CDP (part).....	516	385	39.7	304	41.1	57	33.3	131	107	33	2.55	2.95
Powder Springs city (part).....	0	0	(X)	0	(X)	0	(X)	0	0	0	0.00	0.00
Fair Oaks CCD.....	8,429	5,522	57.7	3,223	56.6	1,661	63.1	2,907	2,240	646	3.00	3.66
Fair Oaks CDP (part).....	1,960	1,199	62.6	678	65.5	345	63.8	761	517	107	3.03	3.74
Marietta city (part).....	464	265	64.5	105	62.9	146	67.1	199	188	73	2.31	3.15
Smyrna city (part).....	55	40	60.0	22	54.5	12	66.7	15	10	0	3.58	4.05
Mableton CCD.....	20,157	13,954	54.7	8,848	52.8	3,948	61.9	6,203	4,971	857	2.75	3.30
Austell city (part).....	124	81	51.9	57	50.9	12	75.0	43	35	4	2.72	3.33
Mableton CDP (part).....	12,625	8,866	51.2	5,993	50.3	2,195	56.6	3,759	3,017	648	2.77	3.29
Smyrna city (part).....	1,527	1,163	58.1	1,034	58.1	94	59.6	364	281	18	2.71	3.13
Marietta CCD.....	46,827	27,123	48.7	18,111	44.9	6,707	60.0	19,704	15,202	3,314	2.40	3.08
Fair Oaks CDP (part).....	865	450	57.8	273	63.0	112	58.0	415	308	38	2.61	3.54
Marietta city (part).....	21,343	11,870	49.8	7,370	45.5	3,352	60.9	9,473	7,365	1,796	2.37	3.07
Northeast Cobb CCD.....	57,264	42,821	47.6	36,075	46.6	5,030	56.0	14,443	11,506	2,768	2.67	3.10
Marietta city (part).....	4	2	50.0	0	(X)	2	50.0	2	1	0	2.00	2.50
Smyrna city (part).....	568	265	52.8	128	49.2	104	62.5	303	217	12	2.14	2.93
Powder Springs CCD.....	12,648	9,833	48.8	6,965	47.4	2,253	54.6	2,815	2,319	778	2.94	3.35
Austell city (part).....	78	67	68.7	41	61.0	24	79.2	11	6	1	3.38	3.58
Powder Springs city (part).....	4,780	3,612	51.0	2,384	48.7	994	56.9	1,168	986	344	2.88	3.33
Smyrna CCD.....	24,060	13,440	48.5	8,968	45.7	3,381	58.4	10,620	8,512	1,563	2.35	3.11
Mableton CDP (part).....	268	205	45.4	170	43.5	25	68.0	63	49	11	2.76	3.16
Marietta city (part).....	482	191	55.0	89	60.7	52	61.5	291	224	6	2.12	3.22
Smyrna city (part).....	17,027	8,804	49.2	5,829	46.0	2,291	59.5	8,223	6,644	1,106	2.22	3.03
Vinings CCD.....	17,074	7,631	44.1	5,571	39.1	1,560	62.7	9,443	7,514	760	1.91	2.70
Smyrna city (part).....	3,825	1,832	52.0	1,352	49.6	347	64.0	1,993	1,659	207	2.00	2.81
Vinings CDP.....	5,413	2,095	37.8	1,493	29.6	463	63.5	3,318	2,610	266	1.80	2.61

Table 7.  
**Households and Families: 2010—Con.**

[For information on confidentiality protection, nonsampling error, and definitions, see Selected Appendixes at <www.census.gov/prod/cen2010/cph-1-a.pdf>]

State County County Subdivision Place	Total households	Family households						Nonfamily households			Average size	
		Total		Husband-wife family		Female householder, no husband present		Total	Householder living alone		House- holds	Families
		Number	Percent with own children under 18 years	Number	Percent with own children under 18 years	Number	Percent with own children under 18 years		Total	65 years and over		
Coffee County.....	14,817	10,630	45.5	7,273	42.3	2,579	54.8	4,187	3,575	1,334	2.68	3.18
Ambrose CCD.....	2,097	1,579	45.3	1,248	45.0	243	46.5	518	437	167	2.71	3.15
Ambrose city.....	137	92	48.9	66	50.0	21	47.6	45	36	18	2.77	3.36
Broxton CCD.....	1,377	1,007	40.9	744	39.0	189	50.3	370	329	142	2.58	3.03
Broxton city.....	460	314	42.0	193	39.4	97	50.5	146	132	56	2.58	3.13
Douglas CCD.....	9,014	6,305	46.7	3,967	42.1	1,849	56.4	2,709	2,322	847	2.67	3.20
Douglas city.....	4,259	2,761	45.8	1,498	39.3	1,071	54.5	1,498	1,321	530	2.54	3.20
Nicholls CCD.....	1,274	925	46.2	663	43.9	184	59.2	349	291	105	2.73	3.21
Nicholls city.....	345	236	38.6	123	33.3	81	54.3	109	96	42	2.60	3.10
West Green CCD.....	1,055	814	41.5	651	40.4	114	47.4	241	196	73	2.77	3.15
Colquitt County.....	16,317	11,696	46.8	7,954	43.2	2,829	56.9	4,621	3,908	1,686	2.73	3.21
Berlin-Ellenton CCD.....	1,161	868	45.7	674	43.8	131	55.7	293	241	115	2.79	3.24
Berlin city.....	196	146	42.5	100	40.0	32	50.0	50	44	25	2.81	3.32
Ellenton town.....	107	73	37.0	45	28.9	20	55.0	34	27	13	2.63	3.18
Doerun CCD.....	1,070	783	42.8	551	40.8	175	49.1	287	247	125	2.56	3.01
Doerun city.....	305	215	40.5	125	35.2	73	52.1	90	79	45	2.54	3.03
Funston CCD.....	2,205	1,674	45.0	1,320	42.4	233	54.5	531	438	166	2.85	3.22
Funston city.....	154	114	54.4	78	50.0	33	60.6	40	33	15	2.92	3.46
Moultrie city (part).....	87	61	31.1	51	29.4	6	50.0	26	21	9	2.44	2.82
Moultrie CCD.....	10,143	7,023	48.0	4,427	43.4	2,047	58.9	3,120	2,650	1,121	2.68	3.21
Moultrie city (part).....	5,348	3,350	49.6	1,732	41.4	1,368	61.6	1,998	1,753	758	2.50	3.18
Riverside town.....	15	11	9.1	7	0.0	4	25.0	0	3	1	2.33	2.73
Norman Park CCD.....	1,738	1,348	45.5	982	44.6	243	48.6	390	332	159	2.93	3.30
Norman Park city.....	356	251	50.2	172	48.8	57	54.4	105	87	41	2.73	3.25
Omega city (part).....	3	3	66.7	2	50.0	1	100.0	0	0	0	4.00	3.67
Columbia County.....	44,898	34,839	48.8	27,400	46.5	5,541	59.0	10,059	8,352	2,789	2.75	3.13
Appling CCD.....	3,986	3,106	47.2	2,544	46.2	403	53.1	880	734	217	2.72	3.10
Evans CCD.....	31,387	24,600	48.8	19,750	46.5	3,621	60.0	6,787	5,689	2,032	2.75	3.13
Evans CDP.....	9,996	8,236	50.1	7,084	49.0	853	57.8	1,760	1,511	639	2.88	3.21
Martinez CDP.....	13,587	10,140	47.1	7,558	43.3	1,929	60.8	3,447	2,854	937	2.63	3.05
Grovetown-Harlem CCD.....	9,525	7,133	49.5	5,106	46.6	1,517	58.2	2,392	1,929	540	2.76	3.18
Grovetown city.....	3,896	2,901	60.4	1,965	58.1	700	67.7	995	766	154	2.88	3.31
Harlem city.....	1,020	722	50.7	492	45.3	189	61.9	298	259	103	2.61	3.12
Cook County.....	6,339	4,594	44.7	3,155	41.3	1,044	53.1	1,745	1,496	637	2.69	3.16
Adel-Sparks CCD.....	5,506	3,997	45.6	2,704	41.8	939	55.3	1,509	1,297	540	2.71	3.18
Adel city.....	1,986	1,376	45.9	794	39.7	441	56.0	610	531	231	2.63	3.14
Cecil city.....	113	76	39.5	50	36.0	22	50.0	37	29	13	2.53	3.08
Sparks town.....	698	488	50.8	263	47.1	172	59.9	210	173	82	2.90	3.46
Lenox CCD.....	833	597	38.5	451	38.4	105	33.3	236	199	97	2.58	3.03
Lenox town.....	337	229	35.4	147	32.0	61	36.1	108	88	36	2.59	3.09
Coweta County.....	45,673	34,737	48.2	26,723	46.0	5,986	57.9	10,936	8,957	2,768	2.77	3.18
Grantville CCD.....	2,057	1,584	49.7	1,187	48.4	293	56.0	473	386	132	2.86	3.26
Grantville city (part).....	867	665	57.6	449	55.5	169	63.3	202	164	47	2.95	3.36
Moreland CCD.....	1,677	1,314	43.4	1,080	42.5	151	45.0	363	292	98	2.80	3.16
Moreland town.....	168	135	56.3	107	57.9	24	50.0	33	26	3	2.89	3.21
Newnan CCD.....	144	108	40.7	78	46.2	22	22.7	36	32	16	2.77	3.25
Newnan CDP.....	35,695	26,869	48.4	20,384	45.9	4,908	59.2	8,826	7,278	2,229	2.76	3.17
East Newnan CDP.....	420	308	50.0	191	48.2	79	59.5	112	80	35	3.15	3.51
Newnan city.....	12,439	8,393	53.9	5,506	50.5	2,327	63.7	4,046	3,372	880	2.61	3.17
Palmetto city (part).....	86	65	53.8	45	53.3	18	61.1	21	14	7	3.49	3.97
Senoia CCD.....	6,244	4,970	47.8	4,072	47.0	634	51.6	1,274	1,001	309	2.84	3.18
Haralson town (part).....	60	45	44.4	33	33.3	7	85.7	15	10	3	2.67	3.02
Senoia city.....	1,175	946	49.5	765	48.6	134	55.2	229	187	53	2.81	3.15
Sharpsburg town.....	127	95	49.5	69	44.9	19	63.2	32	29	12	2.69	3.08
Turin town.....	101	76	43.4	64	40.6	10	50.0	25	21	12	2.71	3.13
Crawford County.....	4,822	3,531	37.2	2,649	34.5	640	45.9	1,291	1,071	354	2.59	3.02
Roberta CCD.....	1,411	1,015	37.0	649	31.6	299	46.8	396	351	138	2.50	2.95
Knoxville CDP.....	23	16	25.0	16	25.0	0	(X)	7	7	3	2.35	2.94
Roberta city.....	357	251	51.0	130	37.7	103	66.0	106	92	34	2.57	3.03
Zenith CCD.....	3,411	2,516	37.3	2,000	35.5	341	45.2	895	720	216	2.63	3.05
Crisp County.....	9,079	6,295	41.5	3,878	33.4	1,936	58.0	2,784	2,431	983	2.53	3.04
Arabi CCD.....	647	454	34.6	353	31.4	67	46.3	193	172	56	2.53	3.03
Arabi town.....	218	155	36.8	115	34.8	28	42.9	63	53	19	2.69	3.21
Cordele CCD.....	8,432	5,841	42.1	3,525	33.6	1,869	58.4	2,591	2,259	927	2.53	3.04
Cordele city.....	4,264	2,763	48.1	1,250	37.5	1,303	60.2	1,501	1,312	542	2.56	3.20
Dade County.....	6,291	4,462	38.2	3,536	35.7	655	47.2	1,829	1,578	648	2.49	2.96
Lookout Mountain CCD.....	1,185	855	34.2	758	33.6	73	38.4	330	274	104	2.50	2.95
Sand Mountain CCD.....	1,630	1,201	37.9	938	35.9	182	44.0	429	374	157	2.57	3.02
Trenton CCD.....	3,476	2,406	39.8	1,840	36.4	400	50.3	1,070	930	387	2.44	2.92
Trenton city.....	904	599	47.7	424	42.5	131	63.4	305	264	116	2.40	2.94
Dawson County.....	8,433	6,390	38.4	5,204	35.8	798	49.9	2,043	1,659	550	2.61	2.97
Blacks Mill CCD.....	5,406	4,123	40.7	3,297	38.6	562	49.1	1,283	1,034	322	2.69	3.06
Dawsonville city (part).....	13	11	27.3	10	30.0	1	0.0	2	2	0	2.62	2.91

Table 7.  
**Households and Families: 2010—Con.**

[For information on confidentiality protection, nonsampling error, and definitions, see Selected Appendixes at <www.census.gov/prod/cen2010/cph-1-a.pdf>]

State County County Subdivision Place	Total households	Family households						Nonfamily households			Average size	
		Total		Husband-wife family		Female householder, no husband present		Total	Householder living alone		House- holds	Families
		Number	Percent with own children under 18 years	Number	Percent with own children under 18 years	Number	Percent with own children under 18 years		Total	65 years and over		
Dawson County—Con.												
Dawsonville CCD.....	3,027	2,267	34.1	1,907	30.9	236	51.7	760	625	228	2.47	2.83
Dawsonville city (part).....	876	613	46.2	476	42.4	94	58.5	263	211	60	2.51	2.98
Decatur County.....	10,390	7,255	42.4	4,645	36.9	2,079	53.6	3,135	2,739	1,144	2.58	3.10
Attapulgus CCD.....	872	638	33.4	377	30.2	200	37.0	234	208	97	2.71	3.20
Attapulgus city.....	170	123	36.6	83	37.3	28	32.1	47	43	22	2.63	3.20
Bainbridge CCD.....	6,281	4,293	46.2	2,501	39.4	1,482	57.8	1,988	1,748	721	2.58	3.14
Bainbridge city (part).....	4,751	3,137	46.7	1,721	38.7	1,199	58.9	1,614	1,430	620	2.53	3.15
Brinson CCD.....	1,118	793	39.0	589	36.0	153	46.4	325	283	106	2.50	2.98
Brinson town.....	87	60	30.0	42	33.3	15	26.7	27	26	10	2.47	3.07
Climax CCD.....	710	520	36.7	408	31.6	81	55.6	190	163	68	2.60	3.03
Bainbridge city (part).....	0	0	(X)	0	(X)	0	(X)	0	0	0	0.00	0.00
Climax city.....	112	76	34.2	54	31.5	16	43.8	36	34	15	2.50	3.05
Faceville CCD.....	804	556	35.4	409	34.7	100	40.0	248	217	102	2.50	3.03
Bainbridge city (part).....	0	0	(X)	0	(X)	0	(X)	0	0	0	0.00	0.00
Mount Pleasant CCD.....	605	455	39.6	361	36.3	63	44.4	150	120	50	2.59	2.96
Bainbridge city (part).....	6	6	50.0	6	50.0	0	(X)	0	0	0	3.17	3.17
DeKalb County.....	271,809	161,453	47.2	97,335	44.7	49,874	54.1	110,356	85,326	17,164	2.50	3.18
Atlanta-Decatur CCD.....	139,901	81,754	44.6	46,538	41.8	28,154	50.7	58,147	44,418	9,634	2.47	3.18
Atlanta city (part).....	12,924	6,172	42.5	3,919	42.3	1,796	46.2	6,752	4,708	944	2.18	2.94
Avondale Estates city.....	1,366	772	42.5	605	41.3	136	47.1	594	474	169	2.16	2.81
Belvedere Park CDP.....	5,889	3,570	39.1	1,610	33.9	1,600	44.6	2,319	1,748	321	2.57	3.23
Candler-McAfee CDP.....	8,598	5,612	31.2	2,434	22.3	2,565	40.1	2,986	2,376	661	2.64	3.23
Clarkston city.....	2,602	1,670	58.1	881	61.6	589	59.6	932	667	69	2.90	3.53
Decatur city.....	8,599	4,536	53.5	3,336	51.9	984	60.3	4,063	3,263	1,113	2.17	2.96
Druid Hills CDP.....	4,983	2,202	46.3	1,909	44.9	225	53.8	2,781	1,811	458	2.11	2.86
Gresham Park CDP.....	2,743	1,875	35.8	858	26.5	842	45.7	868	671	153	2.71	3.24
North Decatur CDP (part).....	8,363	3,555	41.3	2,714	39.2	643	49.8	4,808	3,808	1,376	1.92	2.74
North Druid Hills CDP.....	9,728	3,400	41.4	2,623	40.3	528	52.5	6,328	4,475	876	1.91	2.85
Panthersville CDP.....	3,753	2,425	40.5	982	29.8	1,211	50.0	1,328	1,134	299	2.59	3.24
Pine Lake city (part).....	0	0	(X)	0	(X)	0	(X)	0	0	0	0.00	0.00
Redan CDP (part).....	4,862	3,241	47.3	1,618	40.9	1,310	56.7	1,621	1,326	150	2.68	3.27
Scottdale CDP.....	4,210	2,422	49.8	1,425	49.6	767	55.5	1,788	1,270	164	2.52	3.28
Tucker CDP (part).....	912	428	47.0	299	35.8	100	53.0	484	384	106	2.00	2.73
Chamblee-Doraville CCD.....	55,302	30,397	48.2	22,655	48.4	4,710	54.5	24,905	18,492	3,295	2.47	3.17
Atlanta city (part).....	0	0	(X)	0	(X)	0	(X)	0	0	0	0.00	0.00
Chamblee city.....	3,326	1,851	45.0	1,155	51.6	246	49.2	1,475	945	156	2.97	3.38
Doraville city.....	2,588	1,707	48.9	1,130	51.7	336	51.2	881	605	172	3.21	3.74
Dunwoody city.....	19,944	11,723	48.5	9,530	47.4	1,612	56.6	8,221	6,713	1,269	2.31	3.00
North Atlanta CDP.....	16,343	8,080	48.7	5,972	49.3	1,206	54.0	8,263	5,715	752	2.44	3.23
Lithonia CCD.....	35,741	24,533	54.3	12,072	50.2	10,403	60.4	11,208	9,589	1,268	2.71	3.29
Lithonia city.....	751	471	54.1	155	46.5	262	61.5	280	254	88	2.56	3.25
Redan CDP (part).....	7,095	4,971	52.5	2,150	50.0	2,383	56.3	2,124	1,788	219	2.80	3.35
Stone Mountain CCD.....	15,791	9,589	50.5	4,979	44.1	3,641	60.5	6,202	5,062	986	2.51	3.18
Pine Lake city (part).....	362	150	47.3	82	42.7	54	55.6	212	145	15	2.02	2.76
Stone Mountain city.....	2,194	1,386	51.7	640	44.8	608	59.2	808	655	111	2.64	3.33
Tucker CCD.....	25,074	15,180	46.0	11,091	43.8	2,966	55.1	9,894	7,765	1,981	2.41	3.03
North Decatur CDP (part).....	213	165	60.0	139	59.7	23	60.9	48	38	19	2.69	3.08
Tucker CDP (part).....	10,135	6,673	44.3	4,931	42.3	1,315	53.5	3,462	2,742	866	2.51	3.05
Dodge County.....	8,177	5,528	41.8	3,740	37.5	1,341	53.8	2,649	2,343	925	2.43	2.96
Chauncey CCD.....	819	582	38.8	429	36.1	111	46.8	237	222	120	2.45	2.96
Chauncey city.....	142	98	33.7	66	28.8	25	48.0	44	39	12	2.41	2.95
Milan city (part).....	171	103	35.0	79	29.1	20	55.0	68	65	42	2.13	2.83
Chester CCD.....	887	584	33.7	410	30.0	128	45.3	303	268	99	2.28	2.80
Chester town.....	164	95	35.8	56	33.9	36	41.7	69	59	25	2.22	2.89
Empire CDP (part).....	115	69	30.4	52	25.0	11	45.5	46	41	14	2.15	2.77
Eastman CCD.....	5,645	3,811	43.5	2,485	38.4	1,009	57.3	1,834	1,600	599	2.46	3.00
Eastman city.....	2,009	1,227	45.5	695	38.4	434	58.5	782	689	264	2.33	3.00
Rhine CCD.....	826	551	41.6	416	41.3	93	36.6	275	253	107	2.34	2.91
Rhine town.....	190	109	36.7	74	35.1	25	36.0	81	71	29	2.07	2.70
Dooly County.....	5,286	3,576	38.5	2,284	31.3	1,007	54.0	1,710	1,523	629	2.45	2.99
Byromville CCD.....	782	509	37.1	334	32.9	133	48.1	273	239	98	2.50	3.16
Byromville town.....	197	121	45.5	78	50.0	33	45.5	76	68	31	2.47	3.26
Dooling town.....	63	38	31.6	18	38.9	16	31.3	25	24	9	2.44	3.34
Lilly city.....	75	53	50.9	27	40.7	23	65.2	22	19	5	2.84	3.45
Unadilla CCD.....	1,715	1,138	37.3	714	29.4	337	54.9	577	521	218	2.36	2.91
Pinehurst city.....	149	86	34.9	58	29.3	23	47.8	63	62	34	2.16	2.98
Unadilla city.....	843	566	42.2	287	32.4	232	57.3	277	258	101	2.41	2.97
Vienna CCD.....	2,789	1,929	39.6	1,236	32.0	537	54.9	860	763	313	2.49	3.00
Vienna city.....	1,539	1,062	44.8	554	34.1	408	58.3	477	425	170	2.59	3.13
Dougherty County.....	36,508	23,422	44.4	12,317	35.0	9,359	57.3	13,086	11,041	3,406	2.47	3.08
East Dougherty CCD.....	11,104	7,638	46.5	3,643	36.0	3,366	58.5	3,466	2,847	853	2.70	3.24
Albany city (part).....	7,021	4,712	52.9	1,633	41.6	2,670	61.6	2,309	1,859	503	2.76	3.37
Putney CDP.....	1,121	817	36.4	562	31.5	205	45.9	304	268	90	2.59	3.02
West Dougherty CCD.....	25,404	15,784	43.4	8,674	34.6	5,993	56.6	9,620	8,194	2,553	2.37	3.01
Albany city (part).....	22,760	13,803	44.9	7,216	35.5	5,573	57.5	8,957	7,599	2,286	2.36	3.02

Table 7.  
**Households and Families: 2010—Con.**

[For information on confidentiality protection, nonsampling error, and definitions, see Selected Appendixes at <www.census.gov/prod/cen2010/cph-1-a.pdf>]

State County County Subdivision Place	Total households	Family households						Nonfamily households			Average size	
		Total		Husband-wife family		Female householder, no husband present		Total	Householder living alone		House- holds	Families
		Number	Percent with own children under 18 years	Number	Percent with own children under 18 years	Number	Percent with own children under 18 years		Total	65 years and over		
Douglas County.....	46,624	34,429	50.8	23,749	47.6	8,080	60.4	12,195	10,002	2,321	2.81	3.27
Bill Arp CCD.....	13,999	10,918	48.9	8,051	46.5	2,160	57.3	3,081	2,523	607	2.90	3.28
Douglasville city (part).....	2,459	1,722	51.2	1,226	45.5	397	66.8	737	593	85	2.59	3.10
Douglasville-Lithia Springs CCD.....	25,351	17,674	52.8	11,027	48.9	5,112	62.4	7,677	6,309	1,367	2.73	3.26
Austell city (part).....	13	10	60.0	7	57.1	1	100.0	3	3	1	3.08	3.60
Douglasville city (part).....	9,100	5,915	57.0	3,314	52.2	2,104	66.4	3,185	2,690	541	2.57	3.20
Lithia Springs CDP.....	5,899	3,825	50.7	2,358	46.0	1,056	63.0	2,074	1,687	347	2.62	3.24
Fairplay CCD.....	2,991	2,495	45.3	2,097	44.0	253	50.2	496	416	120	2.88	3.15
Winston CCD.....	4,283	3,342	50.5	2,574	48.7	555	58.7	941	754	227	2.93	3.32
Douglasville city (part).....	68	55	65.5	28	60.7	21	81.0	13	11	3	3.37	3.80
Villa Rica city (part).....	1,911	1,483	59.0	1,161	57.4	246	67.5	428	351	84	2.92	3.35
Early County.....	4,228	2,924	40.4	1,795	34.7	901	51.1	1,304	1,155	546	2.56	3.12
Blakely CCD.....	2,892	2,035	42.2	1,206	34.8	680	55.4	857	752	379	2.61	3.15
Blakely city.....	1,839	1,281	46.2	638	37.5	550	56.7	558	489	251	2.66	3.23
Damascus CCD.....	560	362	39.5	210	39.5	119	36.1	198	186	73	2.57	3.31
Arlington city (part).....	123	89	49.4	41	46.3	40	47.5	34	32	13	3.28	3.96
Damascus city.....	99	60	36.7	25	52.0	31	25.8	39	33	16	2.57	3.38
Jakin CCD.....	776	527	34.3	379	31.4	102	39.2	249	217	94	2.37	2.88
Cedar Springs CDP.....	33	19	31.6	14	35.7	4	25.0	14	13	2	2.24	2.95
Jakin city.....	64	46	37.0	30	33.3	14	50.0	18	16	5	2.42	2.87
Echols County.....	1,329	1,029	46.6	741	44.5	186	52.2	300	222	99	3.04	3.33
East Echols CCD.....	591	448	42.9	307	40.1	97	49.5	143	105	52	2.87	3.20
Statenville CDP.....	349	267	46.1	174	44.8	61	49.2	82	67	33	2.98	3.33
West Echols CCD.....	738	581	49.6	434	47.7	89	55.1	157	117	47	3.17	3.43
Effingham County.....	18,092	14,139	50.1	10,872	47.6	2,303	60.6	3,953	3,127	1,056	2.85	3.22
Guyton-Springfield CCD.....	5,821	4,555	50.5	3,430	48.3	778	59.6	1,266	994	343	2.89	3.24
Guyton city.....	562	434	52.3	325	52.3	85	54.1	128	104	40	3.00	3.45
Springfield city.....	834	608	51.2	393	49.9	158	58.2	226	188	85	2.70	3.13
Rincon CCD.....	11,075	8,671	51.1	6,712	48.5	1,401	61.4	2,404	1,893	623	2.86	3.22
Rincon town.....	3,228	2,318	58.6	1,593	54.0	557	70.7	910	735	207	2.74	3.23
Shawnee CCD.....	1,196	913	39.4	730	36.6	124	57.3	283	240	90	2.69	3.08
Elbert County.....	8,063	5,604	38.5	3,864	34.0	1,334	50.0	2,459	2,165	960	2.47	2.98
Bowman CCD.....	1,380	963	39.0	777	36.7	136	47.8	397	336	127	2.55	3.01
Bowman city.....	360	232	39.7	174	35.1	46	54.3	128	112	43	2.39	3.03
Coldwater CCD.....	1,158	844	37.2	653	34.2	132	47.7	314	272	108	2.50	2.93
Elberton CCD.....	5,525	3,777	38.7	2,434	33.2	1,066	50.6	1,748	1,557	725	2.45	2.98
Dewey Rose CDP.....	61	44	43.2	34	32.4	8	75.0	17	16	5	2.52	3.02
Elberton city.....	2,024	1,207	42.3	656	33.2	463	55.7	817	737	367	2.25	2.92
Emanuel County.....	8,430	5,833	42.9	3,785	37.4	1,610	55.1	2,597	2,235	920	2.57	3.10
Adrian CCD.....	592	411	40.9	302	38.1	85	48.2	181	165	75	2.49	3.02
Adrian city (part).....	100	68	44.1	42	42.9	25	48.0	32	29	16	2.70	3.32
Norristown CDP.....	27	16	31.3	15	33.3	1	0.0	11	11	3	2.19	3.00
Oak Park CCD.....	379	271	37.3	200	36.0	48	37.5	108	87	44	2.55	2.97
Oak Park town (part).....	119	83	31.3	50	26.0	22	36.4	36	32	20	2.34	2.72
Summertown CCD.....	711	477	36.7	351	33.0	98	49.0	234	205	92	2.45	3.01
Canoochee CDP.....	29	20	35.0	15	33.3	3	33.3	9	7	4	2.45	3.00
Summertown city.....	56	41	53.7	29	58.6	9	55.6	15	14	6	2.86	3.39
Swainsboro CCD.....	5,034	3,449	45.0	2,102	37.7	1,081	59.3	1,585	1,352	515	2.56	3.10
Nunez city.....	58	39	35.9	25	32.0	12	41.7	19	18	7	2.53	3.15
Oak Park town (part).....	29	16	56.3	13	53.8	3	66.7	13	10	2	2.55	3.50
Swainsboro city.....	2,740	1,760	48.2	885	37.6	751	63.0	980	854	333	2.50	3.16
Twin City CCD.....	1,714	1,225	41.1	830	38.6	298	46.6	489	426	194	2.70	3.20
Garfield city.....	70	50	36.0	34	38.2	10	40.0	20	18	12	2.87	3.18
Oak Park town (part).....	38	29	58.6	18	55.6	10	60.0	9	6	1	3.47	4.00
Stillmore city.....	178	135	40.0	78	43.6	45	28.9	43	39	20	2.97	3.32
Twin City city.....	520	349	41.3	200	37.5	116	46.6	171	157	68	2.63	3.28
Evans County.....	4,033	2,805	44.4	1,876	42.2	701	50.2	1,228	1,046	483	2.63	3.16
Claxton CCD.....	2,919	1,968	43.3	1,269	40.1	554	49.8	951	820	391	2.56	3.13
Bellville city.....	53	39	41.0	33	36.4	4	50.0	14	14	8	2.32	2.79
Claxton city.....	991	589	45.7	313	41.9	229	52.8	402	360	201	2.40	3.12
Daisy city.....	57	38	36.8	29	31.0	7	42.9	19	17	7	2.26	2.84
Hagan city.....	380	256	46.9	169	44.4	71	50.7	124	105	42	2.62	3.22
North Evans CCD.....	1,114	837	46.8	607	46.6	147	51.7	277	226	92	2.80	3.23
Fannin County.....	10,187	7,016	31.9	5,624	28.2	972	47.2	3,171	2,762	1,344	2.31	2.77
Blue Ridge CCD.....	2,881	1,958	35.2	1,516	31.2	322	50.3	923	810	402	2.30	2.79
Blue Ridge city.....	523	306	41.5	191	35.6	89	55.1	217	188	80	2.18	2.82
Higdon-Mobile CCD.....	979	691	33.0	562	31.1	80	36.3	288	257	132	2.35	2.80
McCaysville CCD.....	2,696	1,822	33.4	1,454	30.5	261	46.7	874	775	401	2.30	2.81
Epworth CDP.....	214	149	30.9	109	22.9	25	52.0	65	53	32	2.24	2.65
McCaysville city.....	524	295	33.6	208	26.4	68	54.4	229	208	108	2.02	2.64
Mineral Bluff CCD.....	1,485	1,054	30.7	834	26.6	151	47.0	431	370	164	2.37	2.77
Mineral Bluff CDP.....	75	45	40.0	33	36.4	9	55.6	30	28	14	2.00	2.60
Morganton CCD.....	2,146	1,491	26.0	1,258	21.6	158	47.5	655	550	245	2.26	2.67
Morganton city.....	121	79	36.7	57	31.6	14	57.1	42	36	13	2.50	3.08



Table 7.  
**Households and Families: 2010—Con.**

[For information on confidentiality protection, nonsampling error, and definitions, see Selected Appendixes at <www.census.gov/prod/cen2010/cph-1-a.pdf>]

State County County Subdivision Place	Total households	Family households						Nonfamily households			Average size	
		Total		Husband-wife family		Female householder, no husband present		Total	Householder living alone		House- holds	Families
		Number	Percent with own children under 18 years	Number	Percent with own children under 18 years	Number	Percent with own children under 18 years		Total	65 years and over		
Fayette County.....	38,167	30,288	45.7	25,081	43.6	3,933	57.7	7,879	6,911	2,846	2.78	3.15
Brooks CCD.....	3,132	2,709	43.3	2,407	42.6	208	48.1	423	372	154	2.94	3.18
Brooks town.....	184	160	41.9	142	40.8	14	50.0	24	24	11	2.85	3.11
Woolsey town.....	57	48	31.3	41	34.1	7	14.3	9	9	6	2.77	3.04
Fayetteville CCD.....	15,202	11,748	40.3	9,248	37.2	1,921	54.4	3,454	3,024	1,298	2.71	3.11
Fayetteville city (part).....	5,371	3,694	49.8	2,612	45.2	902	63.2	1,677	1,524	700	2.51	3.09
Peachtree City-Tyrone CCD.....	19,833	15,831	50.2	13,426	48.3	1,804	62.4	4,002	3,515	1,394	2.80	3.18
Fayetteville city (part).....	635	570	65.3	499	63.9	56	78.6	65	59	21	3.22	3.44
Peachtree City city.....	12,726	9,861	49.3	8,309	46.9	1,203	63.3	2,865	2,537	982	2.69	3.10
Tyrone town.....	2,358	1,961	49.4	1,674	47.9	201	59.7	397	335	107	2.92	3.22
Floyd County.....	35,930	24,916	42.7	17,746	39.1	5,313	53.9	11,014	9,350	3,842	2.58	3.09
Armuchee CCD.....	3,991	2,950	44.7	2,247	41.4	497	56.7	1,041	881	328	2.60	3.02
Rome city (part).....	170	159	52.2	150	50.7	6	83.3	11	9	3	3.12	3.23
Cave Spring CCD.....	1,878	1,367	33.5	1,074	30.9	202	44.1	511	440	201	2.50	2.92
Cave Spring city.....	476	302	39.7	204	36.3	76	50.0	174	153	63	2.29	2.87
Rome CCD.....	28,290	19,272	43.3	13,419	39.6	4,412	54.0	9,018	7,639	3,165	2.58	3.12
Lindale CDP.....	1,618	1,104	41.4	788	39.0	219	47.9	514	446	200	2.59	3.16
Rome city (part).....	13,715	8,453	46.4	5,112	41.3	2,657	57.4	5,262	4,453	1,763	2.49	3.16
Shannon CCD.....	1,771	1,327	39.6	1,006	35.6	202	55.4	444	390	148	2.58	2.96
Shannon CDP.....	759	534	40.3	397	36.5	89	52.8	225	200	78	2.45	2.91
Forsyth County.....	59,433	47,623	55.4	40,711	55.0	4,774	60.0	11,810	9,427	3,016	2.94	3.29
Big Creek CCD.....	17,186	14,557	61.8	12,914	61.7	1,144	65.5	2,629	2,148	621	3.10	3.39
Chestatee CCD.....	5,579	4,418	48.4	3,643	47.5	523	55.1	1,161	886	261	2.89	3.22
Cumming CCD.....	29,943	23,070	52.7	19,413	52.1	2,513	57.7	6,873	5,491	1,840	2.85	3.24
Cumming city.....	1,893	1,081	49.2	708	47.0	275	56.0	812	680	349	2.57	3.25
Silver City CCD.....	6,725	5,578	55.4	4,741	54.3	594	63.8	1,147	902	294	3.02	3.32
Franklin County.....	8,540	5,979	38.6	4,576	35.6	953	49.1	2,561	2,239	1,077	2.51	3.00
Carnesville CCD.....	2,218	1,642	38.1	1,302	35.4	213	49.8	576	499	235	2.56	2.97
Carnesville city.....	225	141	43.3	92	41.3	34	50.0	84	79	49	2.28	2.89
Lavonia CCD.....	2,990	2,102	37.3	1,551	32.6	384	50.3	888	767	344	2.51	2.98
Gumlog CDP.....	888	628	29.1	492	25.4	91	37.4	260	209	90	2.42	2.81
Lavonia city (part).....	888	564	47.2	349	39.3	167	60.5	324	292	131	2.43	3.06
Martin town (part).....	5	5	0.0	5	0.0	0	(X)	0	0	0	2.60	2.60
Royston CCD.....	2,078	1,312	40.1	954	38.3	254	47.6	766	681	361	2.42	3.05
Canon city (part).....	300	199	35.7	132	35.6	41	36.6	101	94	45	2.54	3.19
Franklin Springs city.....	245	166	33.7	151	35.1	8	25.0	79	64	34	2.62	3.00
Royston city (part).....	809	427	44.3	271	42.4	127	52.8	382	349	207	2.21	3.09
Sandy Cross CCD.....	1,254	923	40.1	769	38.9	102	47.1	331	292	137	2.59	3.04
Fulton County.....	376,377	209,215	49.8	134,308	47.5	59,138	57.1	167,162	133,307	27,496	2.36	3.15
Atlanta CCD.....	231,927	108,388	45.6	62,506	41.3	36,370	54.9	123,539	97,356	19,194	2.16	3.06
Atlanta city (part).....	172,218	74,221	44.4	38,620	39.0	28,708	53.6	97,997	76,847	14,888	2.10	3.07
College Park city (part).....	0	0	(X)	0	(X)	0	(X)	0	0	0	0.00	0.00
East Point city (part).....	113	75	64.0	46	58.7	20	85.0	38	24	2	2.66	3.12
Hapeville city (part).....	2,397	1,352	47.3	741	47.6	394	49.7	1,045	795	181	2.66	3.41
Roswell city (part).....	0	0	(X)	0	(X)	0	(X)	0	0	0	0.00	0.00
Sandy Springs city.....	42,334	22,539	46.2	16,953	43.1	4,020	60.0	19,795	15,716	3,389	2.21	2.96
Union City city (part).....	289	217	77.4	28	28.6	174	87.4	72	65	3	2.38	2.71
College Park CCD.....	5,077	2,855	51.0	1,161	42.8	1,337	60.5	2,222	1,824	336	2.42	3.19
College Park city (part).....	4,697	2,630	52.1	1,046	43.3	1,260	61.6	2,067	1,692	308	2.42	3.19
East Point city (part).....	252	145	42.8	77	44.2	47	48.9	107	87	16	2.25	2.91
Hapeville city (part).....	0	0	(X)	0	(X)	0	(X)	0	0	0	0.00	0.00
East Point CCD.....	13,318	7,769	45.9	3,330	40.0	3,539	53.0	5,549	4,430	873	2.52	3.27
East Point city (part).....	12,657	7,329	46.0	3,160	40.6	3,314	52.8	5,328	4,247	831	2.51	3.26
Hapeville city (part).....	1	0	(X)	0	(X)	0	(X)	1	1	0	1.00	0.00
Fairburn-Union City CCD.....	29,337	19,510	52.6	9,384	47.0	8,356	60.4	9,827	8,326	1,644	2.69	3.32
College Park city (part).....	468	278	69.1	50	66.0	198	71.7	190	156	4	2.72	3.55
East Point city (part).....	311	186	59.1	75	48.0	96	70.8	125	103	2	2.26	2.84
Fairburn city (part).....	4,579	3,132	54.1	1,788	48.3	1,060	64.8	1,447	1,223	214	2.73	3.33
Palmetto city (part).....	0	0	(X)	0	(X)	0	(X)	0	0	0	0.00	0.00
Union City city (part).....	7,499	4,418	59.0	1,837	53.6	2,166	66.1	3,081	2,700	810	2.49	3.29
Palmetto CCD.....	2,862	2,012	43.0	1,336	37.8	545	56.3	850	732	317	2.65	3.17
Chattahoochee Hills city.....	941	679	33.6	520	29.6	121	43.0	262	216	81	2.53	2.95
Fairburn city (part).....	112	87	58.6	60	53.3	24	75.0	25	19	3	2.95	3.33
Palmetto city (part).....	1,522	1,019	51.7	568	47.2	373	62.2	503	447	218	2.70	3.33
Roswell-Alpha CCD.....	93,856	68,681	56.2	56,591	55.1	8,991	64.4	25,175	20,639	5,132	2.72	3.21
Alpha CCD.....	21,742	15,131	58.8	12,451	58.1	2,028	65.1	6,611	5,558	1,322	2.64	3.23
Johns Creek city.....	26,266	21,189	60.3	18,087	59.5	2,368	67.3	5,077	4,243	1,026	2.92	3.30
Milton city.....	11,659	8,784	60.1	7,473	59.6	1,000	66.7	2,875	2,357	389	2.80	3.28
Mountain Park city (part).....	244	155	36.8	119	31.1	29	55.2	89	79	17	2.16	2.70
Roswell city (part).....	33,945	23,422	49.5	18,461	47.2	3,566	61.5	10,523	8,402	2,378	2.59	3.10
Gilmer County.....	11,314	8,000	36.2	6,474	32.9	1,011	51.9	3,314	2,772	1,186	2.48	2.92
Carters Lake CCD.....	3,225	2,371	39.2	1,894	35.4	315	55.9	854	717	277	2.60	3.00
Ellijay city (part).....	3	2	100.0	1	100.0	1	100.0	1	0	0	4.33	5.50
Ellijay CCD.....	2,309	1,519	42.6	1,138	39.5	255	59.6	790	674	344	2.53	3.13
East Ellijay city.....	222	132	51.5	70	44.3	48	66.7	90	75	34	2.46	3.22
Ellijay city (part).....	633	343	45.8	239	43.1	63	58.7	290	263	145	2.37	3.27

Table 7.  
**Households and Families: 2010—Con.**

[For information on confidentiality protection, nonsampling error, and definitions, see Selected Appendixes at <www.census.gov/prod/cen2010/cph-1-a.pdf>]

State County County Subdivision Place	Total households	Family households						Nonfamily households			Average size	
		Total		Husband-wife family		Female householder, no husband present		Total	Householder living alone		House- holds	Families
		Number	Percent with own children under 18 years	Number	Percent with own children under 18 years	Number	Percent with own children under 18 years		Total	65 years and over		
Gilmer County—Con.												
North Gilmer CCD.....	2,348	1,688	30.3	1,435	28.0	165	41.2	660	544	213	2.37	2.76
Cherry Log CDP (part).....	20	15	46.7	12	41.7	2	50.0	5	5	3	2.20	2.60
Ellijay city (part).....	2	2	50.0	1	0.0	1	100.0	0	0	0	2.50	2.50
Rich Mountain CCD.....	1,823	1,272	29.7	1,057	27.0	151	41.7	551	458	192	2.32	2.73
Cherry Log CDP (part).....	42	22	18.2	18	11.1	2	0.0	20	16	6	1.79	2.32
Ellijay city (part).....	0	0	(X)	0	(X)	0	(X)	0	0	0	0.00	0.00
South Gilmer CCD.....	1,609	1,150	37.0	950	33.9	125	52.8	459	379	160	2.49	2.95
Ellijay city (part).....	0	0	(X)	0	(X)	0	(X)	0	0	0	0.00	0.00
Glascock County.....	1,162	804	46.9	603	44.6	156	55.8	358	309	142	2.58	3.14
Gibson CCD.....	833	574	47.0	427	44.5	115	55.7	259	221	100	2.54	3.10
Gibson city.....	256	150	50.0	95	46.3	49	55.1	106	98	56	2.24	2.99
Mitchell CCD.....	329	230	46.5	176	44.9	41	56.1	99	88	42	2.66	3.23
Edge Hill city.....	10	6	50.0	6	50.0	0	(X)	4	4	2	2.40	3.33
Mitchell town.....	71	51	45.1	41	39.0	8	75.0	20	19	12	2.80	3.35
Glynn County.....	31,774	21,259	41.5	14,736	35.9	5,137	56.3	10,515	8,751	3,296	2.46	2.98
Brunswick CCD.....	13,048	8,182	46.5	4,178	37.0	3,282	58.8	4,866	4,046	1,494	2.50	3.12
Brunswick city.....	5,762	3,522	48.9	1,514	37.6	1,672	60.5	2,249	1,866	722	2.52	3.18
Country Club Estates CDP (part).....	2,933	1,820	48.6	984	40.7	700	59.1	1,113	926	302	2.49	3.13
Dock Junction CDP (part).....	3,045	1,994	39.5	1,202	34.6	602	48.3	1,051	868	342	2.53	3.08
Everett CCD.....	7,884	5,888	42.8	4,541	39.9	963	54.4	1,996	1,626	488	2.65	3.03
Country Club Estates CDP (part).....	491	338	37.0	264	32.2	55	52.7	153	130	52	2.49	3.02
Dock Junction CDP (part).....	1	1	100.0	1	100.0	0	(X)	0	0	0	4.00	4.00
Jekyll Island CCD.....	435	271	7.7	243	5.3	18	27.8	164	134	93	1.85	2.20
St. Simons CCD.....	7,003	4,273	30.4	3,649	27.6	492	48.0	2,730	2,320	1,026	2.08	2.63
St. Simons CDP.....	6,117	3,637	30.9	3,061	27.8	458	48.5	2,480	2,093	871	2.06	2.63
Thalman CCD.....	3,404	2,645	44.4	2,125	43.0	382	51.3	759	625	195	2.71	3.07
Gordon County.....	19,715	14,653	45.5	11,005	43.3	2,539	52.6	5,062	4,262	1,671	2.77	3.20
Calhoun CCD.....	12,659	9,208	47.9	6,679	45.3	1,793	56.3	3,451	2,905	1,172	2.77	3.24
Calhoun city (part).....	5,632	3,773	51.5	2,493	48.7	950	60.4	1,859	1,573	641	2.67	3.24
Plainville city.....	118	79	49.4	56	53.6	12	50.0	39	30	10	2.65	3.27
Resaca town (part).....	31	27	66.7	19	68.4	2	50.0	4	4	3	4.48	4.74
Fairmount CCD.....	2,480	1,914	46.0	1,525	44.8	266	48.9	566	481	180	2.79	3.18
Fairmount city.....	295	198	37.4	141	32.6	42	42.9	97	86	41	2.44	2.96
Redbud CCD.....	2,130	1,658	41.7	1,301	40.7	231	43.3	472	395	126	2.79	3.16
Ranger town.....	46	39	38.5	31	38.7	6	16.7	7	7	2	2.85	3.13
Sugar Valley-Resaca CCD.....	2,446	1,873	36.3	1,500	35.0	249	38.2	573	481	193	2.67	3.05
Calhoun city (part).....	79	68	42.6	63	42.9	3	33.3	11	11	8	2.68	2.90
Resaca town (part).....	154	113	25.7	84	23.8	21	28.6	41	32	11	2.63	3.03
Grady County.....	9,418	6,730	42.6	4,674	38.2	1,571	54.7	2,688	2,289	978	2.63	3.10
Cairo CCD.....	6,556	4,657	44.6	3,054	39.5	1,257	56.6	1,899	1,595	682	2.68	3.15
Cairo city.....	3,604	2,434	45.5	1,379	37.9	875	58.6	1,170	1,005	456	2.63	3.18
Calvary-Reno CCD.....	674	478	33.7	368	29.3	76	48.7	196	160	65	2.49	2.92
Calvary CDP.....	67	44	40.9	32	40.6	7	28.6	23	18	10	2.40	2.91
Northwest Grady CCD.....	220	158	37.3	132	36.4	22	50.0	62	56	31	2.50	3.01
Southeast Grady CCD.....	257	192	37.5	151	37.1	25	40.0	65	58	21	2.53	2.96
Spence CCD.....	672	506	41.5	406	37.9	64	53.1	166	149	50	2.60	2.99
Whigham CCD.....	1,039	739	38.6	563	37.5	127	44.1	300	271	129	2.52	3.03
Whigham city.....	161	105	37.1	75	34.7	24	50.0	56	53	31	2.43	3.11
Greene County.....	6,519	4,677	30.3	3,353	24.4	1,033	48.4	1,842	1,628	721	2.43	2.85
Greensboro CCD.....	3,716	2,715	28.4	2,043	21.1	556	54.0	1,001	890	410	2.37	2.73
Greensboro city.....	1,254	799	47.9	371	38.8	374	59.4	455	402	179	2.60	3.20
Greshamville CCD.....	466	338	26.9	259	25.9	52	32.7	128	113	43	2.46	2.87
Siloam CCD.....	436	297	34.0	182	36.3	86	32.6	139	120	51	2.46	2.99
Siloam town.....	119	70	25.7	34	32.4	27	18.5	49	44	14	2.37	3.11
Union Point CCD.....	907	605	43.6	343	35.9	204	53.9	302	264	120	2.56	3.16
Union Point city.....	604	398	48.5	204	37.3	154	60.4	206	178	87	2.58	3.19
White Plains CCD.....	600	443	20.1	343	19.2	69	26.1	157	142	58	2.40	2.81
White Plains city.....	102	75	36.0	51	41.2	18	22.2	27	25	11	2.78	3.32
Woodville CCD.....	394	279	36.9	183	35.0	66	40.9	115	99	39	2.65	3.18
Woodville city.....	125	87	26.4	49	22.4	25	32.0	38	27	11	2.57	2.97
Gwinnett County.....	268,519	203,238	55.3	150,800	54.1	38,218	62.3	65,281	51,243	10,873	2.98	3.40
Buford-Sugar Hill CCD.....	15,727	11,983	57.4	9,287	57.2	1,887	60.6	3,744	3,026	993	2.95	3.39
Buford city (part).....	3,852	2,539	51.3	1,677	49.9	614	58.1	1,313	1,127	574	2.74	3.38
Rest Haven town (part).....	16	8	50.0	5	60.0	2	50.0	8	8	5	2.00	3.00
Sugar Hill city (part).....	5,921	4,679	58.7	3,649	58.8	706	61.9	1,242	952	216	3.04	3.40
Dacula-Rocky Creek CCD.....	28,752	24,221	58.0	19,933	57.7	3,151	61.4	4,531	3,560	841	3.15	3.43
Auburn city (part).....	77	57	43.9	33	51.5	17	35.3	20	15	2	2.71	3.11
Braselton town (part).....	1,028	853	53.2	732	51.0	94	70.2	175	139	39	2.89	3.18
Buford city (part).....	219	175	38.9	131	36.6	33	51.5	44	39	11	2.85	3.17
Dacula city.....	1,472	1,183	49.7	886	49.8	211	51.2	289	222	57	3.02	3.35
Lawrenceville CCD.....	70,333	52,797	56.8	37,329	55.6	11,538	63.4	17,536	13,805	2,664	3.01	3.46
Lawrenceville city (part).....	9,579	6,604	55.5	4,185	52.6	1,872	64.6	2,975	2,491	863	2.83	3.39
Suwanee city (part).....	3	1	0.0	1	0.0	0	(X)	2	2	0	1.33	2.00
Lilburn CCD.....	43,164	31,268	53.7	21,763	52.3	6,455	62.0	11,896	8,987	2,005	3.05	3.50

Table 7.  
**Households and Families: 2010—Con.**

[For information on confidentiality protection, nonsampling error, and definitions, see Selected Appendixes at <www.census.gov/prod/cen2010/cph-1-a.pdf>]

State County County Subdivision Place	Total households	Family households						Nonfamily households			Average size	
		Total		Husband-wife family		Female householder, no husband present		Total	Householder living alone		House- holds	Families
		Number	Percent with own children under 18 years	Number	Percent with own children under 18 years	Number	Percent with own children under 18 years		Total	65 years and over		
Gwinnett County—Con.												
Liburn CCD—Con.												
Liburn city.....	3,894	2,790	50.0	2,121	48.4	471	58.4	1,104	886	360	2.94	3.44
Mountain Park CDP.....	4,291	3,205	40.9	2,583	40.0	464	44.0	1,086	944	378	2.69	3.15
Norcross city (part).....	0	0	(X)	0	(X)	0	(X)	0	0	0	0.00	0.00
Norcross CCD.....	27,214	18,715	53.9	13,279	51.7	3,706	65.5	8,499	6,439	979	2.84	3.36
Berkeley Lake city (part).....	548	454	45.6	415	45.1	31	54.8	94	73	32	2.76	3.06
Duluth city (part).....	0	0	(X)	0	(X)	0	(X)	0	0	0	0.00	0.00
Norcross city (part).....	3,161	2,090	52.2	1,397	51.8	460	60.9	1,071	798	160	2.88	3.41
Snellville-Grayson CCD.....	49,182	39,690	53.0	30,119	51.1	7,445	59.9	9,492	7,780	2,174	3.01	3.35
Grayson city.....	901	765	47.5	641	46.2	94	53.2	136	121	42	2.96	3.23
Lawrenceville city (part).....	394	319	42.6	243	42.4	52	42.3	75	63	18	3.03	3.32
Loganville city (part).....	802	645	54.1	487	54.4	129	56.6	157	133	32	3.08	3.46
Snellville city.....	6,550	4,926	43.8	3,721	40.0	927	57.2	1,624	1,379	611	2.73	3.15
Suwanee-Duluth CCD.....	34,147	24,564	55.0	19,090	54.1	4,036	62.5	9,583	7,646	1,217	2.75	3.25
Berkeley Lake city (part).....	24	20	30.0	18	27.8	1	100.0	4	3	1	2.54	2.75
Duluth city (part).....	10,555	6,872	52.1	4,914	50.2	1,492	61.1	3,683	3,001	528	2.52	3.10
Sugar Hill city (part).....	193	153	52.9	124	51.6	20	65.0	31	31	3	2.74	3.07
Suwanee city (part).....	5,587	4,130	54.6	3,360	52.8	565	66.0	1,457	1,144	163	2.74	3.21
Habersham County.....	15,472	11,307	41.2	8,940	38.5	1,617	51.1	4,165	3,587	1,651	2.63	3.08
Clarksville CCD.....	5,424	3,962	36.2	3,260	33.3	482	49.8	1,462	1,255	606	2.49	2.92
Clarksville city.....	727	414	42.5	286	35.3	99	61.6	313	281	127	2.18	2.91
Cornelia CCD.....	8,536	6,192	45.8	4,697	43.5	1,032	53.0	2,344	2,021	900	2.74	3.22
Alto town (part).....	196	158	46.8	131	48.1	13	38.5	38	29	7	3.14	3.47
Baldwin city (part).....	802	583	62.8	409	60.1	116	71.6	219	189	72	2.99	3.54
Cornelia city.....	1,495	965	52.6	651	51.3	242	57.9	530	476	244	2.75	3.50
Demorest city.....	619	358	43.0	244	36.1	87	62.1	261	231	105	2.24	2.95
Mount Airy town.....	470	344	48.0	254	49.2	55	32.7	126	95	42	2.73	3.15
Raoul CDP.....	348	262	47.3	189	47.1	50	60.0	86	70	22	2.91	3.36
Turnerville CCD.....	1,512	1,153	33.7	983	32.5	103	38.8	359	311	145	2.52	2.88
Tallulah Falls town (part).....	38	26	38.5	25	40.0	1	0.0	12	10	2	2.55	3.15
Hall County.....	60,691	45,275	47.8	34,380	45.7	7,511	55.9	15,416	12,335	4,662	2.91	3.35
Clermont CCD.....	5,061	4,039	44.3	3,397	43.4	464	49.8	1,022	845	373	2.81	3.16
Clermont town.....	315	253	45.1	212	45.3	34	47.1	62	53	27	2.78	3.15
Flowers Branch CCD.....	13,086	10,065	46.4	8,270	45.1	1,236	53.6	3,021	2,408	815	2.76	3.14
Brasletton town (part).....	554	483	56.9	429	55.5	40	70.0	71	58	11	3.05	3.28
Buford city (part).....	354	260	48.8	216	48.6	32	53.1	94	86	60	2.67	3.19
Flowers Branch city (part).....	2,261	1,526	54.3	1,106	51.0	314	61.8	735	579	109	2.51	3.05
Oakwood city (part).....	21	19	31.6	15	20.0	3	66.7	2	2	1	3.00	3.16
Rest Haven town (part).....	15	8	50.0	3	0.0	4	100.0	7	7	2	2.00	2.38
Gainesville CCD.....	27,853	20,241	51.9	14,204	49.8	4,150	59.0	7,612	5,985	2,321	3.09	3.59
Gainesville city (part).....	11,035	6,995	56.4	4,302	52.6	2,017	66.6	4,040	3,201	1,219	2.85	3.56
Oakwood city (part).....	22	18	55.6	14	64.3	3	33.3	4	3	1	3.36	3.83
Lula CCD.....	3,410	2,593	41.8	2,014	39.7	382	49.0	817	667	210	2.75	3.15
Gillsville city (part).....	72	62	40.3	52	36.5	7	57.1	10	8	0	2.88	3.11
Lula city (part).....	910	688	50.6	487	48.9	142	57.0	222	170	54	2.86	3.25
Murrayville CCD.....	6,276	4,787	39.9	3,902	37.6	623	51.2	1,489	1,255	605	2.67	3.05
Gainesville city (part).....	26	22	18.2	22	18.2	0	(X)	4	3	2	2.50	2.73
Oakwood CCD.....	5,005	3,550	47.3	2,593	44.9	656	52.9	1,455	1,175	338	2.81	3.31
Flowers Branch city (part).....	1	0	(X)	0	(X)	0	(X)	1	1	0	1.00	0.00
Gainesville city (part).....	212	148	64.9	109	67.0	31	61.3	64	52	9	2.91	3.55
Oakwood city (part).....	1,633	908	51.9	548	46.0	254	63.0	725	589	126	2.35	3.08
Hancock County.....	3,341	2,183	33.7	1,229	25.5	792	45.6	1,158	1,047	425	2.38	2.98
Devereux CCD.....	840	562	21.5	419	16.2	114	37.7	278	239	109	2.18	2.64
Linton CCD.....	334	242	35.1	140	28.6	76	39.5	92	83	34	2.48	2.91
Mayfield CCD.....	329	228	31.6	117	23.9	92	42.4	101	98	40	2.45	3.01
Sparta CCD.....	1,838	1,151	39.8	553	32.2	510	48.8	687	627	242	2.44	3.16
Sparta city.....	572	329	38.9	158	28.5	151	50.3	243	226	94	2.32	3.16
Haralson County.....	10,757	7,820	42.5	5,785	39.8	1,435	50.3	2,937	2,495	1,081	2.64	3.09
Bremen CCD.....	4,805	3,472	45.2	2,547	43.2	642	50.5	1,333	1,107	459	2.68	3.14
Bremen city (part).....	2,300	1,618	53.5	1,163	51.0	339	61.9	682	581	261	2.64	3.17
Tallapoosa city (part).....	0	0	(X)	0	(X)	0	(X)	0	0	0	0.00	0.00
Temple city (part).....	0	0	(X)	0	(X)	0	(X)	0	0	0	0.00	0.00
Waco city.....	216	144	34.7	100	32.0	31	32.3	72	60	28	2.39	2.88
Buchanan CCD.....	2,777	2,088	38.1	1,584	35.2	352	47.2	689	588	267	2.66	3.05
Buchanan city.....	336	223	49.8	136	47.1	68	54.4	113	101	54	2.68	3.30
Tallapoosa CCD.....	3,175	2,260	42.4	1,654	38.8	441	52.6	915	800	355	2.57	3.05
Tallapoosa city (part).....	1,283	845	45.4	575	40.9	217	53.5	438	410	200	2.46	3.10
Harris County.....	11,823	9,268	39.7	7,568	38.8	1,219	44.5	2,555	2,187	888	2.67	3.04
Hamilton CCD.....	3,343	2,663	40.0	2,212	39.1	316	45.3	680	570	206	2.71	3.05
Hamilton city (part).....	295	220	57.3	149	56.4	58	63.8	75	70	20	2.78	3.27
Pine Mountain CCD.....	2,101	1,521	34.3	1,137	31.7	290	43.8	580	514	231	2.45	2.90
Hamilton city (part).....	0	0	(X)	0	(X)	0	(X)	0	0	0	0.00	0.00
Pine Mountain town (part).....	530	337	40.7	206	30.1	106	60.4	193	175	78	2.29	2.89
West Point city (part).....	350	258	35.3	199	33.2	46	50.0	92	86	44	2.43	2.90
Shiloh CCD.....	1,247	935	36.1	735	36.5	136	35.3	312	264	129	2.59	3.00

Table 7.  
**Households and Families: 2010—Con.**

[For information on confidentiality protection, nonsampling error, and definitions, see Selected Appendixes at <www.census.gov/prod/cen2010/cph-1-a.pdf>]

State County County Subdivision Place	Total households	Family households						Nonfamily households			Average size	
		Total		Husband-wife family		Female householder, no husband present		Total	Householder living alone		House- holds	Families
		Number	Percent with own children under 18 years	Number	Percent with own children under 18 years	Number	Percent with own children under 18 years		Total	65 years and over		
Harris County—Con.												
Shiloh CCD—Con.												
Hamilton city (part).....	0	0	(X)	0	(X)	0	(X)	0	0	0	0.00	0.00
Shiloh city.....	173	128	41.4	93	39.8	26	50.0	45	41	25	2.57	3.05
Waverly Hall CCD.....	5,132	4,149	42.4	3,484	41.5	477	47.2	983	839	322	2.76	3.09
Waverly Hall town.....	240	175	33.7	103	35.9	54	31.5	65	56	21	2.65	3.18
Hart County.....	10,121	6,998	37.2	5,169	33.2	1,373	50.3	3,123	2,777	1,265	2.43	2.94
Bowersville CCD.....	1,467	1,047	40.4	854	38.4	140	48.6	420	363	145	2.53	3.02
Bowersville town.....	177	126	47.6	86	45.3	31	51.6	51	49	27	2.63	3.19
Canon city (part).....	20	12	16.7	10	10.0	2	50.0	8	8	2	2.00	2.50
Lavonia city (part).....	0	0	(X)	0	(X)	0	(X)	0	0	0	0.00	0.00
Hartwell CCD.....	5,058	3,376	38.0	2,315	33.3	818	50.5	1,682	1,512	722	2.41	2.99
Eagle Grove CDP.....	61	49	38.8	47	38.3	2	50.0	12	10	6	2.69	3.00
Hartwell city (part).....	1,885	1,095	42.0	606	34.7	410	53.2	790	723	376	2.24	2.97
Reed Creek CCD.....	2,387	1,696	31.8	1,358	27.5	238	53.8	691	601	277	2.36	2.79
Hartwell city (part).....	4	4	75.0	3	66.7	1	100.0	0	0	0	4.25	4.00
Reed Creek CDP.....	1,173	829	26.2	704	23.0	82	47.6	344	302	148	2.22	2.63
Royston CCD.....	1,209	879	40.5	642	37.7	177	46.3	330	301	121	2.48	2.94
Canon city (part).....	1	1	100.0	0	(X)	0	(X)	0	0	0	3.00	3.00
Royston city (part).....	277	189	43.4	98	36.7	81	50.6	88	84	40	2.34	2.89
Heard County.....	4,400	3,157	41.5	2,312	37.9	599	50.9	1,243	1,045	428	2.66	3.14
Centralhatchee CCD.....	1,612	1,187	39.7	923	37.5	188	45.7	425	362	158	2.66	3.11
Centralhatchee town.....	160	115	37.4	93	36.6	17	35.3	45	39	13	2.55	3.03
Ephesus city.....	167	117	37.6	89	28.1	16	62.5	50	41	18	2.56	3.02
Franklin city (part).....	0	0	(X)	0	(X)	0	(X)	0	0	0	0.00	0.00
Franklin CCD.....	1,711	1,182	43.7	802	38.2	276	55.8	529	439	176	2.66	3.15
Franklin city (part).....	392	223	51.1	114	36.0	89	66.3	169	149	71	2.34	3.05
Texas CCD.....	1,077	788	40.9	587	38.3	135	48.1	289	244	94	2.67	3.15
Henry County.....	70,255	54,445	52.5	39,275	49.7	11,544	61.8	15,810	13,001	3,332	2.89	3.29
Hampton CCD.....	7,146	5,738	55.0	4,175	53.3	1,194	59.5	1,408	1,131	326	3.03	3.38
Hampton city.....	2,292	1,811	59.0	1,238	56.7	459	64.5	481	383	105	3.03	3.40
Heron Bay CDP (part).....	710	626	61.7	513	61.6	87	60.9	84	71	9	3.30	3.53
Locust Grove CCD.....	9,331	7,706	55.5	6,006	54.4	1,184	60.3	1,625	1,283	353	3.05	3.35
Heron Bay CDP (part).....	193	171	63.7	130	59.2	34	79.4	22	18	3	3.31	3.47
Locust Grove city.....	1,773	1,379	56.3	882	57.1	368	55.7	394	312	77	3.05	3.44
McDonough CCD.....	32,511	25,410	52.4	18,627	49.5	5,218	62.5	7,101	5,888	1,574	2.89	3.28
McDonough city.....	8,053	5,404	57.8	3,084	53.4	1,875	65.5	2,649	2,265	538	2.64	3.25
Stockbridge city (part).....	1,976	1,571	62.3	1,091	60.0	390	69.7	405	346	41	3.01	3.42
Stockbridge CCD.....	21,267	15,591	50.3	10,467	45.8	3,948	62.0	5,676	4,699	1,079	2.76	3.23
Stockbridge city (part).....	7,523	4,965	59.1	2,857	53.9	1,696	69.5	2,558	2,179	421	2.62	3.25
Houston County.....	53,051	37,874	48.3	26,691	44.1	8,617	60.4	15,177	12,744	3,607	2.61	3.09
Elko CCD.....	1,492	1,141	40.1	859	39.5	194	40.7	351	300	109	2.69	3.10
Perry city (part).....	0	0	(X)	0	(X)	0	(X)	0	0	0	0.00	0.00
Perry CCD.....	9,405	6,847	47.0	5,001	43.4	1,435	59.1	2,558	2,240	779	2.57	3.04
Perry city (part).....	5,389	3,577	47.6	2,285	40.9	1,045	62.0	1,812	1,597	555	2.40	2.96
Warner Robins city (part).....	310	260	62.7	216	62.5	31	58.1	50	43	7	3.05	3.39
Warner Robins CCD.....	42,154	29,886	48.9	20,831	44.4	6,988	61.2	12,268	10,204	2,719	2.61	3.10
Byron city (part).....	0	0	(X)	0	(X)	0	(X)	0	0	0	0.00	0.00
Centerville city.....	2,895	2,011	42.7	1,484	37.7	381	58.5	884	735	206	2.47	2.94
Perry city (part).....	13	13	53.8	13	53.8	0	(X)	0	0	0	3.46	3.46
Robins AFB CDP.....	231	203	80.8	174	78.7	17	94.1	28	27	0	3.33	3.62
Warner Robins city (part).....	25,633	16,953	51.8	10,566	46.4	5,061	62.8	8,680	7,231	1,852	2.53	3.11
Irwin County.....	3,495	2,475	42.5	1,714	37.9	595	53.6	1,020	901	413	2.54	3.05
Holt CCD.....	340	257	37.4	205	37.6	40	32.5	83	72	36	2.61	3.02
Irwinville CCD.....	947	672	42.1	526	39.4	90	53.3	275	244	113	2.52	3.02
Ocilla CCD.....	2,208	1,546	43.5	983	37.2	465	55.5	662	585	264	2.54	3.08
Fitzgerald city (part).....	0	0	(X)	0	(X)	0	(X)	0	0	0	0.00	0.00
Ocilla city.....	1,069	734	48.6	352	39.5	331	57.7	335	297	137	2.57	3.16
Jackson County.....	21,343	16,479	45.9	12,988	44.6	2,404	51.7	4,864	3,994	1,556	2.80	3.18
Commerce CCD.....	3,708	2,634	44.8	1,863	42.1	560	52.7	1,074	897	412	2.60	3.07
Commerce city (part).....	2,423	1,708	45.1	1,137	42.9	431	51.7	715	598	282	2.60	3.08
Jefferson CCD.....	8,104	6,231	47.8	4,948	46.7	912	53.5	1,873	1,548	603	2.79	3.18
Arcade city.....	609	484	41.7	360	41.9	83	37.3	125	97	16	2.93	3.21
Jefferson city (part).....	3,326	2,529	56.2	1,971	55.7	426	60.6	797	680	313	2.83	3.28
Maysville CCD.....	1,691	1,304	41.3	993	40.7	188	40.4	387	322	129	2.87	3.27
Commerce city (part).....	2	2	50.0	1	0.0	1	100.0	0	0	0	2.50	2.00
Jefferson city (part).....	2	2	0.0	2	0.0	0	(X)	0	0	0	2.50	2.50
Maysville town (part).....	322	233	40.8	177	40.1	38	34.2	89	84	45	2.66	3.21
Nicholson CCD.....	1,961	1,487	43.8	1,116	43.9	246	45.1	474	384	131	2.80	3.20
Nicholson city.....	588	453	45.7	314	44.6	93	51.6	135	114	33	2.88	3.24
West Jackson CCD.....	5,879	4,823	45.8	4,068	44.4	498	54.6	1,056	843	281	2.92	3.22
Braselton town (part).....	611	481	54.5	387	54.3	63	57.1	130	106	39	2.89	3.27
Hoschton city.....	513	398	37.7	329	36.8	50	46.0	115	97	40	2.68	3.03
Jefferson city (part).....	0	0	(X)	0	(X)	0	(X)	0	0	0	0.00	0.00
Pendergrass town.....	154	116	46.6	85	38.8	22	59.1	38	25	8	2.74	3.05

Table 7.  
**Households and Families: 2010—Con.**

[For information on confidentiality protection, nonsampling error, and definitions, see Selected Appendixes at <www.census.gov/prod/cen2010/cph-1-a.pdf>]

State County County Subdivision Place	Family households							Nonfamily households			Average size	
	Total		Husband-wife family		Female householder, no husband present		Total	Householder living alone		House- holds	Families	
	Total households	Number	Percent with own children under 18 years	Number	Percent with own children under 18 years	Number		Percent with own children under 18 years	Total			65 years and over
							Number			Percent with own children under 18 years		
Jackson County—Con. West Jackson CCD—Con. Talmo town.....	73	55	23.6	43	27.9	7	14.3	18	13	8	2.47	2.82
Jasper County.....	5,044	3,778	39.9	2,810	38.3	696	46.0	1,266	1,050	425	2.74	3.15
Eudora CCD.....	993	775	38.3	625	37.4	90	42.2	218	176	63	2.81	3.17
Hillsboro CCD.....	522	398	34.9	311	35.0	65	30.8	124	108	60	2.67	3.06
Monticello CCD.....	2,652	1,923	42.3	1,347	39.8	438	50.2	729	615	248	2.65	3.11
Monticello city.....	994	683	47.1	364	42.0	265	57.0	311	281	128	2.62	3.20
Shady Dale CCD.....	877	682	38.0	527	37.2	103	40.8	195	151	54	2.95	3.31
Shady Dale town.....	77	55	47.3	45	46.7	7	57.1	22	20	5	3.23	3.76
Jeff Davis County.....	5,689	4,079	45.2	2,866	41.0	889	55.0	1,610	1,375	590	2.63	3.10
Denton CCD.....	654	470	37.2	368	35.3	72	45.8	184	157	83	2.52	2.99
Denton city.....	101	69	36.2	52	32.7	9	77.8	32	28	13	2.48	3.01
Hazlehurst CCD.....	5,035	3,609	46.2	2,498	41.9	817	55.8	1,426	1,218	507	2.64	3.12
Hazlehurst city.....	1,638	1,083	46.9	621	40.1	369	56.9	555	477	204	2.51	3.09
Satilla CDP.....	161	121	37.2	89	31.5	23	52.2	40	34	17	2.61	2.96
Jefferson County.....	6,241	4,407	40.4	2,612	35.9	1,463	49.7	1,834	1,620	690	2.63	3.16
Louisville CCD.....	2,131	1,501	41.2	864	36.6	537	48.6	630	569	236	2.66	3.22
Louisville city.....	875	587	43.4	259	35.1	296	52.0	288	267	110	2.61	3.26
Stapleton CCD.....	791	568	42.6	406	44.8	119	36.1	223	197	106	2.65	3.15
Avera city.....	100	63	52.4	48	56.3	10	40.0	37	35	20	2.46	3.19
Stapleton city.....	175	115	40.9	77	41.6	29	44.8	60	54	32	2.50	3.11
Wadley CCD.....	1,352	935	40.0	511	33.1	360	52.5	417	369	151	2.56	3.10
Bartow town.....	110	81	34.6	58	31.0	21	42.9	29	26	15	2.60	3.10
Wadley city.....	752	510	45.1	213	36.2	255	56.5	242	218	87	2.62	3.21
Wrens CCD.....	1,967	1,403	39.1	831	32.7	447	52.3	564	485	197	2.63	3.13
Matthews CDP.....	61	45	31.1	32	31.3	10	20.0	16	16	6	2.46	2.91
Wrens city.....	860	614	38.4	290	25.2	272	53.7	246	225	101	2.54	3.04
Jenkins County.....	3,192	2,164	42.0	1,345	37.5	648	50.2	1,028	916	408	2.59	3.16
Millen CCD.....	2,401	1,596	42.4	943	36.9	516	52.1	805	720	311	2.55	3.15
Millen city.....	1,226	774	44.4	354	34.7	360	55.0	452	413	166	2.48	3.16
Perkins CDP.....	38	23	34.8	17	41.2	5	20.0	15	15	9	2.39	3.30
South Jenkins CCD.....	791	568	41.0	402	39.1	132	42.4	223	196	97	2.70	3.21
Johnson County.....	3,347	2,271	39.1	1,480	35.1	613	49.3	1,076	974	388	2.46	3.03
Adrian CCD.....	617	412	36.2	308	33.8	79	41.8	205	181	77	2.41	2.98
Adrian city (part).....	162	93	38.7	50	36.0	36	44.4	69	59	24	2.43	3.31
Kite CCD.....	504	363	39.1	260	36.9	72	48.6	141	122	55	2.50	2.94
Kite city.....	102	74	36.5	47	34.0	20	50.0	28	25	13	2.36	2.76
West Johnson CCD.....	709	475	39.4	332	38.0	107	44.9	234	208	79	2.47	3.08
Wrightsville CCD.....	1,517	1,021	40.3	580	33.3	355	52.4	496	463	177	2.47	3.06
Wrightsville city.....	855	532	43.0	244	32.8	240	55.0	323	300	111	2.42	3.13
Jones County.....	10,586	7,973	44.4	5,897	42.4	1,533	51.0	2,613	2,268	919	2.68	3.10
Gray-Macon East CCD.....	9,362	7,082	45.0	5,240	42.8	1,383	52.1	2,280	1,980	808	2.68	3.10
Gray city.....	1,171	827	54.1	543	52.9	238	57.6	344	315	152	2.62	3.17
Macon city (part).....	163	131	44.3	66	39.4	57	50.9	32	29	6	2.86	3.20
Round Oak CCD.....	1,224	891	40.0	657	39.6	150	40.7	333	288	111	2.64	3.10
Lamar County.....	6,618	4,617	36.7	3,240	32.8	1,037	47.5	2,001	1,691	635	2.55	3.04
Barnesville CCD.....	4,220	2,783	37.5	1,778	32.2	791	48.3	1,437	1,228	459	2.48	3.06
Aldora town.....	42	29	62.1	15	46.7	12	91.7	13	13	7	2.45	3.07
Barnesville city.....	2,273	1,342	41.1	684	33.2	555	50.5	931	808	298	2.34	3.04
Milner CCD.....	2,398	1,834	35.4	1,462	33.4	246	45.1	564	463	176	2.67	3.02
Milner city.....	232	170	36.5	128	34.4	31	45.2	62	44	16	2.63	3.01
Lanier County.....	3,608	2,626	46.4	1,876	43.4	563	57.4	982	806	299	2.72	3.18
East Lanier CCD.....	747	539	41.6	404	40.8	85	47.1	208	166	50	2.59	3.05
Lakeland CCD.....	2,861	2,087	47.7	1,472	44.2	478	59.2	774	640	249	2.75	3.22
Lakeland city.....	1,192	781	46.4	458	40.0	267	58.4	411	361	153	2.61	3.25
Laurens County.....	18,641	13,060	43.9	8,719	38.7	3,431	55.8	5,581	4,880	1,921	2.54	3.05
Brewton CCD.....	1,236	855	40.0	625	37.0	165	47.3	381	331	113	2.51	3.02
East Dublin city (part).....	0	0	(X)	0	(X)	0	(X)	0	0	0	0.00	0.00
Cadwell CCD.....	628	451	38.6	334	35.9	86	47.7	177	155	67	2.45	2.89
Cadwell town.....	143	101	34.7	66	31.8	27	44.4	42	36	17	2.41	2.82
Cedar Grove CCD.....	427	299	36.1	246	34.6	34	38.2	128	111	57	2.41	2.91
Dexter CCD.....	938	709	43.0	526	37.8	123	57.7	229	195	90	2.61	2.98
Dexter town.....	221	161	42.9	101	32.7	42	59.5	60	48	33	2.60	3.00
Dublin CCD.....	10,228	6,941	44.8	4,360	38.1	2,140	57.9	3,287	2,887	1,112	2.49	3.04
Dublin city.....	6,357	4,012	46.8	2,111	36.7	1,613	60.4	2,345	2,078	798	2.42	3.07
Dudley city (part).....	0	0	(X)	0	(X)	0	(X)	0	0	0	0.00	0.00
Dudley CCD.....	756	575	44.3	445	45.8	100	41.0	181	168	69	2.73	3.18
Allentown city (part).....	0	0	(X)	0	(X)	0	(X)	0	0	0	0.00	0.00
Dudley city (part).....	207	155	47.1	121	46.3	29	48.3	52	49	20	2.68	3.17
Montrose town.....	75	56	35.7	35	34.3	15	46.7	19	16	6	2.87	3.36
East Dublin CCD.....	2,929	2,115	44.0	1,376	37.6	583	55.7	814	698	283	2.63	3.11

Table 7.  
**Households and Families: 2010—Con.**

[For information on confidentiality protection, nonsampling error, and definitions, see Selected Appendixes at <www.census.gov/prod/cen2010/cph-1-a.pdf>]

State County County Subdivision Place	Total households	Family households						Nonfamily households			Average size	
		Total		Husband-wife family		Female householder, no husband present		Total	Householder living alone		House- holds	Families
		Number	Percent with own children under 18 years	Number	Percent with own children under 18 years	Number	Percent with own children under 18 years		Total	65 years and over		
Laurens County—Con.												
East Dublin CCD—Con.												
East Dublin city (part).....	953	652	46.6	346	35.8	257	58.0	301	266	90	2.56	3.12
Rentz CCD.....	1,499	1,115	46.0	807	44.4	200	52.5	384	335	130	2.69	3.12
Rentz city.....	137	82	39.0	66	34.8	12	75.0	55	53	28	2.15	2.87
Lee County.....	9,706	7,740	50.3	6,025	47.1	1,323	64.2	1,966	1,590	500	2.83	3.17
Leesburg CCD.....	6,793	5,409	52.8	4,228	49.0	929	68.4	1,384	1,116	343	2.83	3.17
Leesburg city.....	1,010	776	60.6	487	54.2	251	71.7	234	197	56	2.81	3.21
Philema CCD.....	2,353	1,911	45.3	1,511	43.2	293	56.3	442	354	117	2.84	3.14
Smithville CCD.....	560	420	41.7	286	39.9	101	49.5	140	120	40	2.83	3.30
Smithville city.....	204	142	39.4	73	41.1	57	40.4	62	54	17	2.82	3.44
Liberty County.....	22,155	16,566	55.1	10,858	47.6	4,760	72.4	5,589	4,589	984	2.75	3.18
Hinesville CCD.....	18,014	13,596	58.6	8,784	50.6	4,075	76.0	4,418	3,631	651	2.79	3.21
Allenhurst city.....	245	189	47.6	119	37.0	59	67.8	56	48	13	2.84	3.20
Flemington city.....	255	206	51.5	160	46.3	40	67.5	49	41	12	2.91	3.26
Fort Stewart CDP.....	951	844	75.9	615	69.8	215	93.0	107	100	2	3.19	3.42
Gumbranch city.....	106	72	38.9	52	32.7	15	60.0	34	27	11	2.49	3.06
Hinesville city.....	12,324	9,057	55.8	5,756	46.2	2,797	75.3	3,267	2,670	464	2.69	3.12
Walthourville city (part).....	1,483	1,053	54.5	617	48.0	339	65.2	430	347	60	2.77	3.26
Midway CCD.....	3,422	2,455	41.1	1,768	36.4	518	55.6	967	767	262	2.57	3.01
Midway city.....	678	527	56.5	356	51.7	132	67.4	151	114	28	2.94	3.31
Riceboro CCD.....	719	515	30.1	306	26.8	167	34.7	204	191	71	2.61	3.15
Riceboro city.....	310	219	27.4	125	24.0	72	31.9	91	87	38	2.61	3.19
Walthourville city (part).....	3	3	100.0	2	100.0	1	100.0	0	0	0	3.33	3.33
Lincoln County.....	3,281	2,252	33.5	1,649	30.0	465	44.1	1,029	905	362	2.42	2.94
Lincolnton CCD.....	1,520	1,021	36.6	709	31.6	247	50.2	499	444	178	2.39	2.95
Lincolnton city.....	621	401	44.9	255	37.6	125	57.6	220	194	79	2.41	3.04
South Lincoln CCD.....	1,761	1,231	31.0	940	28.7	218	37.2	530	461	184	2.44	2.93
Long County.....	5,023	3,654	53.4	2,453	47.7	908	67.7	1,369	1,124	282	2.81	3.28
Ludowici North CCD.....	3,066	2,303	54.9	1,558	50.3	558	67.0	763	606	137	2.89	3.31
Ludowici city (part).....	0	0	(X)	0	(X)	0	(X)	0	0	0	0.00	0.00
Ludowici South CCD.....	1,957	1,351	50.9	895	43.0	350	68.9	606	518	145	2.69	3.23
Ludowici city (part).....	605	394	50.5	233	42.9	120	61.7	211	181	64	2.65	3.29
Lowndes County.....	39,747	26,191	47.4	17,659	43.3	6,721	58.3	13,556	9,753	3,038	2.59	3.10
Barretts CCD.....	4,275	3,406	56.3	2,609	54.5	615	63.6	869	677	182	2.89	3.23
Moody AFB CDP.....	282	267	69.3	228	65.8	31	90.3	15	13	1	3.14	3.20
Valdosta city (part).....	177	150	51.3	116	50.0	30	60.0	27	22	7	3.10	3.37
Hahira CCD.....	4,756	3,799	51.9	3,073	49.8	540	62.8	957	787	273	2.81	3.16
Hahira city.....	1,023	733	61.7	491	57.2	191	72.8	290	245	72	2.68	3.19
Valdosta city (part).....	1	1	0.0	1	0.0	0	(X)	0	0	0	2.00	2.00
Lake Park CCD.....	2,996	2,167	41.9	1,667	38.8	351	53.6	829	694	298	2.55	2.98
Dasher town.....	331	250	36.8	197	34.5	36	41.7	81	70	26	2.66	3.05
Lake Park city.....	306	206	51.0	146	43.2	51	74.5	100	88	39	2.40	2.94
Naylor CCD.....	1,307	991	42.6	747	40.8	181	45.9	316	276	115	2.69	3.08
Valdosta city (part).....	0	0	(X)	0	(X)	0	(X)	0	0	0	0.00	0.00
Valdosta CCD.....	26,413	15,828	45.4	9,563	39.1	5,034	58.0	10,585	7,319	2,170	2.50	3.08
Remerton city.....	541	122	45.9	49	38.8	50	66.0	419	146	8	2.08	2.61
Valdosta city (part).....	20,293	11,682	45.4	6,647	37.7	4,144	58.8	8,611	5,902	1,774	2.46	3.07
Lumpkin County.....	10,989	7,645	38.9	6,082	36.7	1,057	50.1	3,344	2,438	807	2.56	3.00
Dahlonega CCD.....	5,808	3,835	40.6	2,982	38.5	568	51.1	1,973	1,379	451	2.53	3.01
Dahlonega city (part).....	1,221	532	34.2	353	30.3	123	48.0	689	405	145	2.19	2.83
Three Sisters Mountain CCD.....	5,181	3,810	37.2	3,100	34.9	489	49.1	1,371	1,059	356	2.60	2.99
Dahlonega city (part).....	346	292	32.2	280	32.1	9	33.3	54	45	28	2.56	2.79
McDuffie County.....	8,289	5,964	42.4	3,728	35.8	1,771	56.4	2,325	2,005	810	2.60	3.07
Dearing CCD.....	1,931	1,446	40.5	1,033	37.6	300	49.3	485	420	162	2.72	3.15
Dearing town.....	210	152	42.1	110	38.2	29	51.7	58	51	21	2.61	3.11
Thomson CCD.....	6,358	4,518	43.0	2,695	35.2	1,471	57.8	1,840	1,585	648	2.56	3.04
Thomson city.....	2,662	1,766	48.4	778	35.3	864	61.3	896	784	341	2.49	3.06
McIntosh County.....	5,971	4,010	32.8	2,837	27.8	880	46.8	1,961	1,694	653	2.39	2.91
Darlen CCD.....	4,029	2,674	36.4	1,773	31.1	691	48.2	1,355	1,152	428	2.44	2.99
Darlen city.....	798	510	38.6	290	30.0	172	54.7	288	238	95	2.47	3.10
Townsend CCD.....	1,942	1,336	25.7	1,064	22.2	189	41.8	606	542	225	2.28	2.75
Macon County.....	4,999	3,363	39.1	1,875	33.8	1,200	47.6	1,636	1,460	559	2.56	3.15
Ideal CCD.....	729	481	29.5	318	24.8	112	36.6	248	228	86	2.37	2.94
Ideal city.....	179	110	32.7	61	26.2	37	45.9	69	62	30	2.30	2.95
Marshallville CCD.....	860	553	33.5	298	30.9	217	40.6	307	277	112	2.42	3.09
Marshallville city.....	610	388	30.7	176	25.0	184	39.7	222	198	82	2.37	3.02
Montezuma CCD.....	2,051	1,406	43.2	752	38.6	546	50.5	645	568	212	2.70	3.30
Montezuma city (part).....	1,350	878	41.2	370	32.4	437	49.0	472	423	156	2.49	3.14
Oglethorpe CCD.....	1,359	923	41.2	507	33.9	325	51.1	436	387	149	2.53	3.08
Montezuma city (part).....	0	0	(X)	0	(X)	0	(X)	0	0	0	0.00	0.00
Oglethorpe city.....	564	345	37.7	157	31.2	153	45.1	219	204	88	2.30	2.99

Table 7.  
**Households and Families: 2010—Con.**

[For information on confidentiality protection, nonsampling error, and definitions, see Selected Appendixes at <www.census.gov/prod/cen2010/cph-1-a.pdf>]

State County County Subdivision Place	Total households	Family households						Nonfamily households			Average size	
		Total		Husband-wife family		Female householder, no husband present		Total	Householder living alone		House- holds	Families
		Number	Percent with own children under 18 years	Number	Percent with own children under 18 years	Number	Percent with own children under 18 years		Total	65 years and over		
Madison County.....	10,508	7,804	41.1	5,974	38.6	1,273	47.8	2,704	2,263	913	2.66	3.07
Broad River CCD.....	792	587	35.8	482	33.6	60	38.3	205	167	77	2.51	2.88
Royston city (part).....	1	1	0.0	1	0.0	0	(X)	0	0	0	3.00	3.00
Colbert CCD.....	4,528	3,377	43.2	2,494	40.4	617	50.1	1,151	949	363	2.71	3.13
Colbert city.....	238	159	45.9	119	42.9	29	55.2	79	68	29	2.49	3.05
Hull city.....	72	48	50.0	35	45.7	10	70.0	24	20	6	2.75	3.52
Comer CCD.....	1,593	1,147	40.6	866	39.3	203	46.3	446	376	158	2.58	3.03
Carlton city.....	120	74	29.7	61	27.9	10	40.0	46	43	22	2.17	2.81
Comer city.....	435	298	46.0	209	44.0	67	52.2	137	118	56	2.49	2.96
Danielsville CCD.....	1,539	1,153	40.6	922	38.5	144	45.8	386	332	135	2.64	3.04
Danielsville city.....	228	161	47.2	133	45.9	24	54.2	67	59	23	2.64	2.95
Ila CCD.....	2,056	1,540	39.2	1,210	36.7	249	47.0	516	439	180	2.67	3.07
Ila city.....	133	96	40.6	68	42.6	20	50.0	37	32	13	2.53	3.03
Marion County.....	3,420	2,378	39.0	1,631	35.5	564	50.5	1,042	920	336	2.53	3.05
Buena Vista CCD.....	1,646	1,085	42.3	596	40.4	390	49.7	561	508	194	2.52	3.13
Buena Vista city.....	824	498	48.6	204	50.0	238	52.5	326	298	112	2.54	3.32
North Marion CCD.....	1,774	1,293	36.2	1,035	32.7	174	52.3	481	412	142	2.55	2.99
Meriwether County.....	8,522	5,906	36.3	3,846	32.7	1,591	44.9	2,616	2,281	923	2.55	3.09
Gay CCD.....	1,057	806	34.5	599	34.7	140	31.4	251	212	68	2.78	3.19
Gay town.....	41	26	30.8	21	33.3	4	25.0	15	14	5	2.17	2.77
Haralson town (part).....	2	2	50.0	2	50.0	0	(X)	0	0	0	3.00	3.00
Greenville CCD.....	1,159	778	35.9	462	30.3	264	45.5	381	345	136	2.55	3.19
Greenville city.....	336	217	48.8	93	37.6	113	57.5	119	110	47	2.61	3.38
Luthersville CCD.....	1,733	1,284	34.9	894	32.4	287	41.1	449	370	124	2.70	3.11
Lone Oak town.....	41	27	18.5	17	17.6	7	28.6	14	13	7	2.24	2.78
Luthersville city.....	303	212	43.9	108	39.8	87	50.6	91	70	22	2.88	3.40
Manchester CCD.....	2,520	1,649	41.4	983	34.7	551	53.7	871	778	372	2.47	3.08
Manchester city (part).....	1,655	1,053	43.4	527	35.1	452	53.3	602	537	247	2.49	3.16
Warm Springs CCD.....	1,212	823	34.1	548	31.0	199	43.2	389	336	127	2.39	2.90
Manchester city (part).....	0	0	(X)	0	(X)	0	(X)	0	0	0	0.00	0.00
Pine Mountain town (part).....	34	23	34.8	14	21.4	6	50.0	11	11	0	1.94	2.35
Warm Springs city.....	152	93	47.3	43	32.6	42	61.9	59	56	20	2.30	3.00
Woodbury CCD.....	841	566	31.3	360	30.0	150	33.3	275	240	96	2.45	3.02
Woodbury city.....	385	259	32.8	142	29.6	81	35.8	126	113	45	2.50	3.10
Miller County.....	2,426	1,674	39.2	1,190	35.3	378	50.0	752	663	324	2.46	3.00
Bellview CCD.....	378	260	33.5	208	33.7	37	29.7	118	104	50	2.42	2.98
Colquitt CCD.....	1,023	691	38.4	425	29.2	224	55.8	332	294	141	2.38	2.93
Boykin CDP (part).....	20	12	25.0	10	20.0	1	0.0	8	8	8	1.85	2.42
Colquitt city (part).....	673	428	43.0	220	28.6	179	60.9	245	224	102	2.33	2.96
Mayhaw CCD.....	1,025	723	42.0	557	40.6	117	45.3	302	265	133	2.54	3.08
Boykin CDP (part).....	44	22	50.0	12	50.0	5	40.0	22	16	7	2.41	3.41
Colquitt city (part).....	109	67	34.3	46	28.3	18	50.0	42	39	17	2.32	3.04
Mitchell County.....	8,055	5,761	41.5	3,464	37.4	1,867	50.4	2,294	2,010	794	2.65	3.15
Baconton CCD.....	1,314	988	40.6	660	36.8	243	49.8	326	285	107	2.67	3.07
Baconton city.....	322	248	48.4	125	47.2	104	51.0	74	67	28	2.84	3.25
Branchville CCD.....	430	306	38.2	247	38.5	41	36.6	124	112	50	2.60	3.09
Camilla CCD.....	3,093	2,241	42.3	1,151	36.6	932	50.9	852	756	289	2.70	3.19
Camilla city.....	1,935	1,349	44.8	561	37.1	690	52.3	586	527	212	2.66	3.21
Pelham CCD.....	2,708	1,876	42.9	1,136	38.6	598	52.8	832	717	292	2.62	3.15
Meigs city (part).....	13	12	16.7	7	28.6	3	0.0	1	1	0	3.23	3.17
Pelham city.....	1,412	943	46.2	465	39.6	404	56.2	469	410	178	2.64	3.26
Sale City CCD.....	510	350	34.9	270	35.9	53	28.3	160	140	56	2.55	3.13
Sale City city.....	149	98	43.9	68	45.6	21	42.9	51	45	16	2.55	3.23
Monroe County.....	9,662	7,157	38.0	5,430	35.6	1,261	48.6	2,505	2,115	821	2.61	3.03
Culloden-Bolingbroke CCD.....	3,828	3,033	36.8	2,610	35.6	282	45.4	795	683	312	2.66	3.00
Culloden city.....	68	46	30.4	34	38.2	8	12.5	22	18	12	2.57	3.22
Forsyth city (part).....	0	0	(X)	0	(X)	0	(X)	0	0	0	0.00	0.00
Forsyth CCD.....	5,834	4,124	38.9	2,820	35.5	979	49.5	1,710	1,432	509	2.58	3.06
Forsyth city (part).....	1,540	1,018	39.8	521	34.4	421	48.5	522	459	196	2.41	2.98
Montgomery County.....	3,287	2,350	40.0	1,688	36.1	511	51.3	937	817	307	2.55	3.05
Mount Vernon-Ailey CCD.....	1,594	1,137	43.7	740	38.1	309	56.0	457	396	123	2.59	3.08
Ailey city.....	139	99	37.4	70	37.1	19	42.1	40	38	16	2.51	3.05
Higgston town (part).....	112	75	52.0	48	45.8	19	78.9	37	35	11	2.42	3.01
Mount Vernon city.....	884	596	43.8	339	34.8	208	56.7	288	249	70	2.50	3.05
Vidalia city (part).....	1	1	0.0	1	0.0	0	(X)	0	0	0	2.00	2.00
Tarrytown CCD.....	810	567	37.0	472	35.2	74	44.6	243	220	92	2.44	2.97
Higgston town (part).....	17	13	53.8	13	53.8	0	(X)	4	4	2	3.06	3.69
Tarrytown town.....	36	20	50.0	14	50.0	5	60.0	16	15	7	2.42	3.50
Vidalia city (part).....	50	41	41.5	38	39.5	2	100.0	9	9	1	2.68	3.05
Uvalda CCD.....	883	646	36.2	476	33.8	128	43.8	237	201	92	2.59	3.05
Alston town.....	66	51	25.5	40	22.5	9	33.3	15	13	8	2.41	2.75
Uvalda city.....	247	178	32.6	116	24.1	49	53.1	69	61	34	2.42	2.84

Table 7.  
**Households and Families: 2010—Con.**

[For information on confidentiality protection, nonsampling error, and definitions, see Selected Appendixes at <www.census.gov/prod/cen2010/cph-1-a.pdf>]

State County County Subdivision Place	Total households	Family households						Nonfamily households			Average size	
		Total		Husband-wife family		Female householder, no husband present		Total	Householder living alone		House- holds	Families
		Number	Percent with own children under 18 years	Number	Percent with own children under 18 years	Number	Percent with own children under 18 years		Total	65 years and over		
Morgan County.....	6,660	5,073	39.7	3,774	37.7	980	46.8	1,587	1,380	586	2.66	3.06
Bostwick CCD.....	993	769	37.6	617	37.9	110	35.5	224	188	79	2.74	3.13
Bostwick city.....	140	102	33.3	82	36.6	13	30.8	38	29	17	2.61	3.11
Buckhead CCD.....	1,091	851	35.6	681	34.1	119	40.3	240	206	66	2.60	2.94
Buckhead town.....	72	46	39.1	34	38.2	9	33.3	26	24	11	2.38	3.07
Godfrey CCD.....	590	469	40.7	393	40.2	47	40.4	121	101	49	2.82	3.17
Madison CCD.....	2,682	1,975	43.1	1,268	39.4	561	52.4	707	619	275	2.62	3.06
Madison city.....	1,558	1,083	44.1	601	36.8	404	55.7	475	415	198	2.50	3.01
Rutledge CCD.....	1,304	1,009	37.6	815	36.4	143	41.3	295	266	117	2.66	3.07
Rutledge city.....	306	215	35.8	151	33.8	55	36.4	91	85	33	2.55	3.14
Murray County.....	14,080	10,677	44.5	7,975	42.5	1,802	52.1	3,403	2,792	1,072	2.80	3.20
Casey Springs CCD.....	1,942	1,471	42.3	1,102	41.6	217	47.5	471	379	139	2.86	3.27
Chatsworth CCD.....	7,113	5,271	42.9	3,913	40.4	941	51.1	1,842	1,536	622	2.71	3.14
Chatsworth city (part).....	1,478	972	43.4	661	39.8	241	53.9	506	455	230	2.49	3.10
Eton city (part).....	27	22	63.6	13	69.2	4	100.0	5	4	2	3.04	3.23
Cisco CCD.....	1,359	999	40.7	776	38.3	146	51.4	360	309	126	2.64	3.09
Crandall-Eton CCD.....	3,666	2,936	50.0	2,184	48.1	498	56.2	730	568	185	2.99	3.29
Chatsworth city (part).....	109	99	53.5	85	51.8	8	62.5	10	9	2	3.48	3.66
Eton city (part).....	239	199	60.8	143	62.9	41	58.5	40	28	6	3.46	3.71
Muscogee County.....	74,081	47,742	46.9	28,366	41.3	15,750	57.5	26,339	22,167	6,986	2.47	3.08
Columbus East CCD.....	20,527	13,720	43.8	7,573	35.8	5,101	56.0	6,807	5,789	2,046	2.53	3.10
Columbus city (part).....	20,527	13,720	43.8	7,573	35.8	5,101	56.0	6,807	5,789	2,046	2.53	3.10
Columbus North CCD.....	23,810	16,422	47.0	12,604	43.1	2,953	61.6	7,388	6,181	1,888	2.48	3.01
Columbus city (part).....	23,810	16,422	47.0	12,604	43.1	2,953	61.6	7,388	6,181	1,888	2.48	3.01
Columbus West CCD.....	28,051	16,076	45.8	6,926	36.4	7,487	55.9	11,975	10,042	3,047	2.35	3.07
Columbus city (part).....	28,051	16,076	45.8	6,926	36.4	7,487	55.9	11,975	10,042	3,047	2.35	3.07
Fort Benning CCD.....	1,693	1,524	85.5	1,263	84.3	209	92.8	169	155	5	3.56	3.81
Columbus city (part).....	1,693	1,524	85.5	1,263	84.3	209	92.8	169	155	5	3.56	3.81
Newton County.....	34,390	26,165	49.1	17,721	45.9	6,538	57.9	8,225	6,756	2,101	2.85	3.27
Covington-Porterdale CCD.....	27,201	20,349	50.0	13,073	46.4	5,701	58.7	6,852	5,650	1,734	2.84	3.28
Covington city.....	4,767	3,062	49.4	1,643	42.1	1,150	61.2	1,705	1,436	556	2.56	3.20
Oxford city.....	574	410	38.3	271	31.4	104	52.9	164	142	60	2.57	3.02
Porterdale city.....	551	342	42.1	166	42.2	124	46.8	209	167	42	2.59	3.25
Mansfield CCD.....	3,972	3,263	42.6	2,755	42.0	360	46.7	709	598	228	2.83	3.13
Mansfield city.....	141	114	43.9	87	42.5	19	42.1	27	23	9	2.91	3.24
Newborn town.....	243	206	37.9	143	39.2	42	35.7	37	28	7	2.85	3.04
Social Circle city (part).....	11	11	36.4	10	40.0	0	(X)	0	0	0	3.73	3.45
South Newton CCD.....	3,217	2,553	50.5	1,893	48.5	477	57.0	664	508	139	3.01	3.34
Oconee County.....	11,622	9,346	50.7	7,828	49.1	1,106	60.6	2,276	1,898	755	2.81	3.16
Bogart CCD.....	3,723	3,009	54.3	2,540	53.1	338	61.5	714	609	255	2.84	3.20
Bogart town (part).....	339	253	45.8	182	45.6	51	43.1	86	78	23	2.64	3.07
Elder CCD.....	772	610	42.3	528	41.9	51	43.1	162	135	44	2.70	3.06
Watkinsville CCD.....	7,127	5,727	49.6	4,760	47.7	717	61.4	1,400	1,154	456	2.81	3.15
Bishop town.....	79	63	41.3	51	41.2	6	16.7	16	14	8	2.84	3.21
North High Shoals town.....	188	168	56.0	134	53.7	28	60.7	20	18	0	3.03	3.19
Watkinsville city.....	1,061	778	55.8	597	53.8	134	70.1	283	243	80	2.64	3.14
Oglethorpe County.....	5,647	4,070	41.0	3,063	38.6	708	46.9	1,577	1,317	527	2.61	3.07
Crawford CCD.....	4,293	3,094	42.3	2,344	39.3	535	51.2	1,199	985	356	2.59	3.04
Arnoldsville city.....	143	100	40.0	73	39.7	19	42.1	43	34	12	2.50	2.91
Crawford city.....	328	189	45.0	105	40.0	73	52.1	139	117	58	2.35	3.15
Lexington city.....	108	67	37.3	46	34.8	17	52.9	41	38	12	2.11	2.70
Maxeys CCD.....	653	461	38.0	344	36.3	77	35.1	192	165	82	2.66	3.22
Maxeys town.....	82	63	33.3	46	30.4	12	33.3	19	17	9	2.73	3.17
Vesta-Enterprise CCD.....	701	515	36.3	375	36.0	96	32.3	186	167	89	2.64	3.11
Paulding County.....	48,105	38,103	54.8	29,597	53.5	6,173	60.6	10,002	7,966	2,164	2.94	3.30
Dallas CCD.....	13,770	10,092	52.9	7,257	49.9	2,157	63.1	3,678	2,999	967	2.75	3.21
Dallas city (part).....	4,037	2,587	58.8	1,495	53.4	885	68.5	1,450	1,189	398	2.50	3.11
Hiram city (part).....	234	159	64.8	110	58.2	41	80.5	75	69	33	2.66	3.30
Hiram CCD.....	17,240	13,891	54.6	10,573	53.7	2,358	59.1	3,349	2,634	575	3.03	3.36
Hiram city (part).....	1,144	754	52.0	484	49.6	207	58.9	390	321	75	2.55	3.12
North Paulding CCD.....	11,223	9,477	57.9	8,100	57.6	953	58.4	1,746	1,358	350	3.08	3.36
Braswell town (part).....	79	60	65.0	45	62.2	13	76.9	19	13	6	3.04	3.38
Yorkville CCD.....	5,872	4,643	53.0	3,667	51.4	705	61.0	1,229	975	272	2.90	3.25
Braswell town (part).....	0	0	(X)	0	(X)	0	(X)	0	0	0	0.00	0.00
Dallas city (part).....	421	322	63.0	239	63.2	63	63.5	99	81	8	2.97	3.43
Peach County.....	9,958	6,934	41.6	4,490	36.8	1,913	52.4	3,024	2,468	842	2.58	3.07
Byron CCD.....	4,534	3,337	40.1	2,566	37.1	534	49.1	1,197	1,027	371	2.55	2.97
Byron city (part).....	1,781	1,292	43.0	962	40.5	264	50.4	489	421	162	2.53	2.99
Fort Valley city (part).....	6	5	40.0	3	33.3	1	0.0	1	0	0	2.83	3.00
Warner Robins city (part).....	193	96	55.2	58	39.7	21	85.7	97	88	13	1.89	2.63
Fort Valley CCD.....	5,424	3,597	43.1	1,924	36.5	1,379	53.7	1,827	1,441	471	2.60	3.16
Fort Valley city (part).....	3,101	1,884	49.1	725	39.0	994	59.5	1,217	924	297	2.53	3.17
Perry city (part).....	16	16	62.5	15	66.7	1	0.0	0	0	0	3.94	3.94



Table 7.  
**Households and Families: 2010—Con.**

[For information on confidentiality protection, nonsampling error, and definitions, see Selected Appendixes at <www.census.gov/prod/cen2010/cph-1-a.pdf>]

State County County Subdivision Place	Total households	Family households						Nonfamily households			Average size	
		Total		Husband-wife family		Female householder, no husband present		Total	Householder living alone		House- holds	Families
		Number	Percent with own children under 18 years	Number	Percent with own children under 18 years	Number	Percent with own children under 18 years		Total	65 years and over		
Pickens County.....	11,291	8,423	37.5	6,848	35.0	1,118	49.9	2,868	2,391	999	2.57	2.97
Jasper CCD.....	4,189	2,995	41.9	2,307	38.6	524	55.0	1,194	977	421	2.58	3.03
Jasper city (part).....	1,466	916	50.9	592	45.8	266	60.5	550	459	200	2.40	3.03
Ludville CCD.....	1,319	1,014	43.0	830	42.0	117	47.9	305	267	111	2.76	3.17
Nelson-Tate-Marble Hill CCD.....	4,183	3,185	29.7	2,731	27.4	305	43.0	998	837	364	2.46	2.80
Jasper city (part).....	10	8	37.5	8	37.5	0	(X)	2	2	0	2.80	3.25
Nelson city (part).....	262	184	48.9	139	51.8	33	36.4	78	63	34	2.73	3.22
Talking Rock CCD.....	1,600	1,229	42.9	980	41.7	172	48.3	371	310	103	2.72	3.07
Jasper city (part).....	8	6	33.3	5	20.0	1	100.0	2	1	0	2.13	2.17
Talking Rock town.....	27	17	41.2	16	37.5	0	(X)	10	9	4	2.37	3.12
Pierce County.....	7,083	5,268	43.9	3,943	40.8	965	55.0	1,815	1,544	634	2.63	3.05
Blackshear CCD.....	5,357	3,956	44.3	2,918	40.7	773	56.5	1,401	1,190	478	2.62	3.05
Blackshear city (part).....	1,381	919	43.4	583	35.3	278	60.4	462	415	180	2.41	2.98
Waycross city (part).....	2	2	100.0	2	100.0	0	(X)	0	0	0	4.50	4.50
Bristol CCD.....	628	488	42.2	390	40.8	59	45.8	140	117	49	2.68	3.02
Blackshear city (part).....	0	0	(X)	0	(X)	0	(X)	0	0	0	0.00	0.00
Patterson city (part).....	0	0	(X)	0	(X)	0	(X)	0	0	0	0.00	0.00
Patterson CCD.....	1,098	824	42.8	635	41.1	133	50.4	274	237	107	2.64	3.08
Offerman city.....	158	124	41.1	94	37.2	22	54.5	34	28	10	2.79	3.19
Patterson city (part).....	284	196	42.3	141	39.7	42	47.6	88	76	38	2.57	3.15
Pike County.....	6,187	4,906	45.2	3,914	44.4	682	49.9	1,281	1,089	462	2.84	3.20
Concord-Molena CCD.....	1,327	1,055	45.4	831	45.4	153	44.4	272	224	93	2.89	3.23
Concord city.....	135	102	50.0	72	47.2	17	47.1	33	31	16	2.78	3.23
Hilltop CDP.....	99	68	25.0	28	28.6	25	20.0	31	23	14	2.65	3.10
Molena city.....	123	83	33.7	58	36.2	18	33.3	40	34	9	2.62	3.24
Meansville CCD.....	1,241	991	40.8	758	39.7	158	43.7	250	207	90	2.83	3.16
Meansville city.....	73	58	32.8	35	31.4	20	35.0	15	15	10	2.49	2.84
Zebulon city (part).....	8	8	37.5	7	42.9	1	0.0	0	0	0	2.88	2.88
Williamson CCD.....	1,187	973	49.9	806	48.5	111	61.3	214	174	68	2.92	3.25
Williamson city.....	136	96	42.7	64	37.5	22	68.2	40	28	11	2.59	3.04
Zebulon CCD.....	2,432	1,887	44.9	1,519	43.9	260	51.9	545	484	211	2.79	3.19
Zebulon city (part).....	440	293	51.2	165	50.3	94	57.4	147	131	45	2.56	3.16
Polk County.....	15,092	10,908	43.8	7,773	41.4	2,237	51.5	4,184	3,558	1,568	2.72	3.20
Aragon CCD.....	2,103	1,607	44.6	1,194	42.9	274	50.7	496	425	186	2.79	3.18
Aragon city (part).....	426	306	54.6	209	50.7	68	69.1	120	96	46	2.78	3.29
Braswell town (part).....	20	16	75.0	11	72.7	2	50.0	4	2	1	3.40	3.50
Rockmart city (part).....	0	0	(X)	0	(X)	0	(X)	0	0	0	0.00	0.00
Taylorville town (part).....	12	8	25.0	8	25.0	0	(X)	4	4	3	2.33	3.00
Cedartown CCD.....	8,840	6,332	44.3	4,533	41.9	1,276	52.1	2,508	2,132	967	2.75	3.25
Cedartown city.....	3,389	2,184	51.0	1,323	48.8	631	56.6	1,205	1,045	519	2.77	3.47
Rockmart CCD.....	4,149	2,969	42.1	2,046	39.4	687	50.7	1,180	1,001	415	2.63	3.10
Aragon city (part).....	23	22	36.4	19	36.8	1	100.0	1	1	1	2.78	2.82
Braswell town (part).....	26	20	35.0	19	31.6	1	100.0	6	5	2	2.73	3.15
Rockmart city (part).....	1,656	1,100	47.6	665	43.5	341	55.7	556	481	203	2.54	3.10
Pulaski County.....	4,475	3,010	38.4	2,027	33.3	788	50.0	1,465	1,309	556	2.40	2.96
Finleyson CCD.....	679	491	32.4	367	26.7	85	48.2	188	175	69	2.37	2.79
Hartford CCD.....	734	494	34.4	333	28.8	123	43.1	240	207	90	2.40	2.92
Hawkinsville city (part).....	1	1	0.0	0	(X)	1	0.0	0	0	0	3.00	3.00
Hawkinsville CCD.....	3,062	2,025	40.8	1,327	36.2	580	51.7	1,037	927	397	2.41	3.01
Hawkinsville city (part).....	1,400	898	40.6	533	33.4	306	53.3	502	456	198	2.38	3.02
Putnam County.....	8,601	6,075	33.9	4,456	28.6	1,225	51.8	2,526	2,122	834	2.45	2.88
Eatonton CCD.....	3,138	2,186	42.6	1,220	37.8	766	53.3	952	811	314	2.63	3.16
Eatonton city (part).....	2,408	1,665	43.1	859	38.1	647	52.2	743	642	256	2.62	3.16
Little River CCD.....	2,016	1,428	31.9	1,125	26.8	215	53.5	588	500	196	2.41	2.83
Eatonton city (part).....	3	3	0.0	2	0.0	0	(X)	0	0	0	3.33	3.33
Phoenix CCD.....	3,447	2,461	27.3	2,111	24.2	244	45.9	986	811	324	2.30	2.67
Crooked Creek CDP.....	262	201	27.9	162	22.8	26	34.6	61	51	15	2.44	2.71
Eatonton city (part).....	0	0	(X)	0	(X)	0	(X)	0	0	0	0.00	0.00
Quitman County.....	1,053	689	28.6	470	23.4	166	44.0	364	322	170	2.39	2.98
Georgetown North CCD.....	552	353	30.3	229	24.9	97	45.4	199	177	100	2.40	3.03
Georgetown-Quitman County unified government (part).....	552	353	30.3	229	24.9	97	45.4	199	177	100	2.40	3.03
Georgetown South CCD.....	501	336	26.8	241	22.0	69	42.0	165	145	70	2.37	2.93
Georgetown-Quitman County unified government (part).....	501	336	26.8	241	22.0	69	42.0	165	145	70	2.37	2.93
Flabun County.....	6,780	4,528	34.0	3,554	30.8	653	46.9	2,252	1,929	940	2.34	2.85
Clayton CCD.....	2,609	1,702	37.3	1,267	33.7	282	52.5	907	753	375	2.37	2.89
Clayton city (part).....	747	441	47.6	270	40.7	116	63.8	306	249	123	2.36	2.95
Mountain City town (part).....	8	5	0.0	3	0.0	1	0.0	3	3	1	2.38	2.80
Tiger town (part).....	9	7	0.0	5	0.0	2	0.0	2	2	1	1.78	2.00
Mountain City CCD.....	2,058	1,396	33.2	1,108	29.8	200	44.0	662	571	271	2.38	2.87
Clayton city (part).....	89	47	27.7	37	24.3	6	33.3	42	38	15	2.01	2.70
Dillard city.....	147	92	39.1	74	33.8	13	61.5	55	44	24	2.31	2.82
Mountain City town (part).....	417	278	39.6	186	34.4	67	50.7	139	125	50	2.56	3.14

Table 7.  
**Households and Families: 2010—Con.**

[For information on confidentiality protection, nonsampling error, and definitions, see Selected Appendixes at <www.census.gov/prod/cen2010/cph-1-a.pdf>]

State County County Subdivision Place	Family households							Nonfamily households			Average size	
	Total		Husband-wife family		Female householder, no husband present		Total	Householder living alone		House- holds	Families	
	Number	Percent with own children under 18 years	Number	Percent with own children under 18 years	Number	Percent with own children under 18 years		Total	65 years and over			
Rabun County—Con.												
Mountain City CCD—Con.												
Sky Valley city.....	142	97	5.2	87	3.4	7	14.3	45	40	26	1.92	2.26
Tiger CCD.....	2,113	1,430	31.0	1,179	28.5	171	40.9	683	605	294	2.28	2.77
Tallulah Falls town (part).....	34	19	31.6	14	35.7	4	0.0	15	14	0	2.09	2.84
Tiger town (part).....	192	99	38.4	72	34.7	16	43.8	93	92	68	2.04	2.92
Randolph County.....	3,187	2,011	35.8	1,148	29.1	722	46.7	1,176	1,069	483	2.33	2.97
Benevolence CCD.....	143	84	25.0	58	25.9	19	26.3	59	49	25	2.21	2.90
Cuthbert CCD.....	2,381	1,498	37.2	843	29.2	551	49.9	883	807	370	2.32	2.96
Coleman CDP.....	57	36	33.3	19	21.1	15	46.7	21	20	7	2.23	2.83
Cuthbert city.....	1,555	936	37.5	439	28.9	421	47.7	619	568	251	2.30	3.02
Shellman CCD.....	663	429	33.1	247	29.6	152	37.5	234	213	88	2.39	3.03
Shellman city.....	427	283	36.0	133	35.3	129	37.2	144	132	57	2.54	3.20
Richmond County.....	76,924	48,641	44.3	27,347	37.0	17,389	56.4	28,283	23,400	6,756	2.47	3.09
Augusta CCD.....	56,184	32,482	42.5	16,906	33.2	12,871	55.4	23,702	19,569	5,792	2.32	3.01
Augusta-Richmond County consolidated government (balance) (part).....	56,184	32,482	42.5	16,906	33.2	12,871	55.4	23,702	19,569	5,792	2.32	3.01
Fort Gordon CCD.....	1,073	1,020	84.3	821	81.5	176	95.5	53	52	0	3.59	3.70
Augusta-Richmond County consolidated government (balance) (part).....	1,073	1,020	84.3	821	81.5	176	95.5	53	52	0	3.59	3.70
Gracewood CCD.....	12,350	9,486	46.8	5,562	39.7	3,175	59.3	2,864	2,418	531	2.88	3.27
Augusta-Richmond County consolidated government (balance) (part).....	12,350	9,486	46.8	5,562	39.7	3,175	59.3	2,864	2,418	531	2.88	3.27
Hephzibah CCD.....	7,317	5,653	43.5	4,058	40.1	1,167	54.2	1,864	1,361	433	2.81	3.18
Augusta-Richmond County consolidated government (balance) (part).....	5,601	4,337	44.5	3,150	41.0	857	56.9	1,264	1,027	320	2.83	3.20
Blythe city (part).....	259	193	36.8	134	35.8	49	40.8	66	50	15	2.63	3.01
Hephzibah city.....	1,457	1,123	40.4	774	37.3	261	47.9	334	284	98	2.75	3.11
Rockdale County.....	30,027	22,511	46.9	15,217	42.4	5,679	58.3	7,516	6,318	1,960	2.81	3.23
Conyers CCD.....	18,115	13,080	50.7	8,013	46.1	4,031	60.1	5,035	4,246	1,231	2.80	3.28
Conyers city (part).....	5,412	3,482	56.1	1,590	50.7	1,521	63.3	1,930	1,646	506	2.64	3.25
Lakeview Estates CDP.....	636	532	72.6	368	77.4	84	69.0	104	51	14	4.24	4.47
North Rockdale CCD.....	3,221	2,476	39.3	1,866	35.9	447	52.1	745	620	188	2.77	3.12
Conyers city (part).....	249	160	71.9	62	67.7	87	78.2	89	74	7	2.52	3.13
South Rockdale CCD.....	8,691	6,955	42.3	5,338	39.0	1,201	54.8	1,736	1,452	541	2.84	3.18
Schley County.....	1,872	1,334	50.1	983	47.2	258	61.2	538	480	209	2.68	3.24
Ellaville North CCD.....	1,090	745	49.8	521	46.6	178	60.7	345	312	147	2.61	3.26
Ellaville city (part).....	586	364	54.1	212	50.0	128	62.5	222	205	94	2.50	3.29
Ellaville South CCD.....	782	589	50.4	462	47.8	80	62.5	193	168	62	2.76	3.22
Ellaville city (part).....	136	90	46.7	57	38.6	23	56.5	46	34	14	2.57	3.07
Screven County.....	5,596	3,854	40.3	2,523	35.6	1,039	50.8	1,742	1,528	618	2.53	3.07
Hiltonia CCD.....	539	397	40.1	251	38.6	109	42.2	142	128	50	2.62	3.05
Hiltonia town.....	123	88	28.4	40	35.0	39	28.2	35	33	11	2.76	3.31
Millhaven CCD.....	144	85	31.8	59	35.6	21	28.6	59	51	18	2.31	3.08
Newington CCD.....	1,014	720	38.5	477	36.9	186	43.0	294	265	105	2.57	3.07
Newington town.....	105	72	34.7	50	30.0	18	44.4	33	31	12	2.61	3.25
Oliver city.....	93	70	35.7	33	36.4	31	41.9	23	19	4	2.57	2.90
Rocky Ford CCD.....	715	485	40.8	348	38.2	101	45.5	230	200	75	2.55	3.13
Rocky Ford town.....	65	43	32.6	26	26.9	11	45.5	22	20	10	2.22	2.70
Sylvania CCD.....	3,184	2,167	41.2	1,388	33.9	622	56.3	1,017	884	370	2.51	3.05
Sylvania city.....	1,205	749	44.2	398	31.4	296	61.5	456	410	203	2.36	3.01
Seminole County.....	3,509	2,471	34.0	1,677	30.2	629	43.4	1,038	927	431	2.46	2.95
Donalsonville CCD.....	2,464	1,708	34.3	1,126	29.9	461	43.8	756	679	317	2.45	2.96
Donalsonville city (part).....	988	672	41.4	327	36.4	290	48.6	316	292	127	2.58	3.20
Iron City town.....	136	87	43.7	55	38.2	25	48.0	49	45	30	2.28	2.85
Steam Mill CCD.....	1,045	763	33.6	551	30.9	168	42.3	282	248	114	2.49	2.93
Donalsonville city (part).....	0	0	(X)	0	(X)	0	(X)	0	0	0	0.00	0.00
Spalding County.....	23,565	16,869	41.7	10,906	36.8	4,563	52.1	6,696	5,528	2,179	2.67	3.12
Digbey CCD.....	335	246	30.1	197	29.9	28	17.9	89	70	21	2.47	2.82
Griffin CCD.....	13,520	9,134	45.5	4,987	39.4	3,271	54.8	4,386	3,638	1,417	2.64	3.19
East Griffin CDP.....	525	367	45.2	205	36.6	121	55.4	158	122	46	2.75	3.22
Experiment CDP.....	1,020	727	40.4	378	36.0	269	48.0	293	242	99	2.77	3.22
Griffin city (part).....	8,888	5,771	46.8	2,921	39.3	2,298	56.7	3,117	2,569	966	2.57	3.15
Orchard Hill CCD.....	2,038	1,577	37.5	1,191	36.1	271	39.9	461	365	149	2.72	3.07
Orchard Hill town.....	86	56	46.4	36	44.4	15	60.0	30	27	11	2.43	3.04
Rover CCD.....	2,070	1,583	41.7	1,198	39.2	301	51.5	487	409	189	2.69	3.08
Griffin city (part).....	53	44	65.9	17	58.8	22	77.3	9	7	3	3.72	3.93
Sunny Side CCD.....	2,079	1,598	40.3	1,185	36.9	285	49.8	481	382	124	2.86	3.21
Sunny Side city.....	55	38	42.1	23	43.5	11	36.4	17	15	4	2.44	2.89
Towalaga CCD.....	2,306	1,778	32.0	1,393	29.0	265	44.5	528	445	185	2.59	2.91
Heron Bay CDP (part).....	174	121	33.1	99	28.3	19	63.2	53	44	17	2.30	2.70
Vaughn CCD.....	1,217	953	34.9	755	33.0	142	40.8	264	219	94	2.65	2.97

Table 7.  
**Households and Families: 2010—Con.**

[For information on confidentiality protection, nonsampling error, and definitions, see Selected Appendixes at <www.census.gov/prod/cen2010/cph-1-a.pdf>]

State County County Subdivision Place	Total households	Family households						Nonfamily households			Average size	
		Total		Husband-wife family		Female householder, no husband present		Total	Householder living alone		House- holds	Families
		Number	Percent with own children under 18 years	Number	Percent with own children under 18 years	Number	Percent with own children under 18 years		Total	65 years and over		
Stephens County.....	10,289	7,236	38.3	5,431	34.0	1,363	52.0	3,053	2,647	1,191	2.49	2.96
Martin-Avalon CCD.....	2,620	1,996	38.9	1,572	36.1	306	49.7	624	527	206	2.63	2.98
Avalon town.....	85	58	41.4	45	37.8	11	54.5	27	23	10	2.51	2.97
Martin town (part).....	142	112	26.8	83	22.9	19	42.1	30	25	10	2.59	2.88
Toccoa city (part).....	0	0	(X)	0	(X)	0	(X)	0	0	0	0.00	0.00
Rock Creek CCD.....	2,293	1,683	35.8	1,350	32.3	231	51.5	610	519	217	2.51	2.93
Toccoa city (part).....	2	2	50.0	2	50.0	0	(X)	0	0	0	3.00	3.00
Toccoa CCD.....	5,376	3,557	39.2	2,509	33.7	826	53.0	1,819	1,601	768	2.41	2.97
Toccoa city (part).....	3,560	2,287	41.3	1,487	34.4	642	55.3	1,273	1,109	535	2.37	2.94
Stewart County.....	1,862	1,187	34.0	659	28.2	406	43.8	675	600	273	2.35	2.97
Lumpkin CCD.....	377	235	32.8	154	29.2	59	44.1	142	118	70	2.27	2.86
Lumpkin city (part).....	218	128	30.5	74	25.7	40	45.0	90	75	45	2.22	2.90
Omaha CCD.....	659	442	31.2	238	29.0	154	35.1	217	191	80	2.47	3.05
Lumpkin city (part).....	267	172	36.0	72	30.6	74	40.5	95	85	36	2.48	3.13
Richland CCD.....	826	510	36.9	267	27.0	193	50.8	316	291	123	2.30	2.96
Richland city.....	591	372	39.2	173	28.9	161	52.8	219	202	87	2.36	3.01
Sumter County.....	12,123	8,153	43.4	4,774	35.9	2,783	57.7	3,970	3,341	1,147	2.55	3.11
Americus CCD.....	9,413	6,270	46.5	3,455	38.4	2,380	60.0	3,143	2,627	849	2.57	3.15
Americus city.....	6,481	4,044	48.5	1,872	37.4	1,900	61.6	2,437	2,026	639	2.48	3.14
Andersonville CCD.....	456	337	34.4	249	31.7	62	43.5	119	98	42	2.64	3.02
Andersonville city.....	98	72	34.7	40	25.0	23	47.8	26	21	7	2.60	2.90
Leslie-De Soto CCD.....	1,118	767	29.7	557	26.2	142	40.8	351	298	114	2.44	2.95
De Soto city.....	81	53	30.2	25	20.0	22	45.5	28	25	10	2.41	3.04
Leslie city.....	164	110	41.8	77	40.3	25	48.0	54	44	22	2.49	3.06
Plains CCD.....	1,136	779	36.3	513	31.2	199	46.7	357	318	142	2.49	3.01
Plains city.....	250	147	38.8	87	33.3	49	46.9	103	95	50	2.42	3.20
Talbot County.....	2,832	1,904	30.5	1,207	26.6	545	38.5	928	818	325	2.42	2.98
Junction City CCD.....	739	492	30.1	328	26.8	120	40.0	247	215	90	2.41	2.97
Geneva town.....	48	27	11.1	17	5.9	8	25.0	21	19	9	2.19	2.93
Junction City town.....	66	45	33.3	28	39.3	13	23.1	21	19	4	2.68	3.18
Talbotton CCD.....	945	638	28.5	384	22.1	215	41.4	307	269	113	2.43	2.98
Talbotton city.....	384	246	33.3	108	23.1	115	44.3	138	122	56	2.48	3.16
Woodland CCD.....	1,148	774	32.3	495	29.9	210	34.8	374	334	122	2.42	2.99
Manchester city (part).....	46	36	19.4	31	19.4	2	0.0	10	8	6	2.43	2.75
Woodland city.....	168	112	29.5	52	26.9	45	31.1	56	50	15	2.43	2.97
Taliaferro County.....	759	480	31.7	270	27.0	167	41.3	279	252	112	2.25	2.83
Crawfordville CCD.....	534	333	33.3	179	28.5	117	44.4	201	183	80	2.27	2.88
Crawfordville city.....	241	150	37.3	70	24.3	61	57.4	91	81	36	2.22	2.75
Sharon CCD.....	225	147	27.9	91	24.2	50	34.0	78	69	32	2.21	2.72
Sharon city.....	58	38	28.9	25	32.0	13	23.1	20	16	10	2.41	2.92
Tattnall County.....	8,210	5,568	43.2	3,974	39.9	1,161	54.2	2,642	2,271	931	2.52	3.07
Collins CCD.....	1,486	950	41.2	719	38.9	169	50.3	536	469	225	2.42	3.06
Cobtown city.....	160	95	32.6	69	29.0	20	50.0	65	59	34	2.19	2.74
Collins city.....	247	136	46.3	74	44.6	48	52.1	111	99	44	2.36	3.32
Glennville CCD.....	3,655	2,520	42.3	1,826	39.0	513	54.8	1,135	965	411	2.51	3.04
Glennville city.....	1,479	921	42.6	587	38.8	266	53.4	558	490	215	2.33	2.97
Mendes CDP.....	54	35	42.9	28	46.4	3	66.7	19	18	5	2.26	2.89
Reidsville CCD.....	3,069	2,098	45.2	1,429	41.4	479	54.9	971	837	295	2.57	3.11
Manassas city.....	37	24	54.2	15	46.7	8	62.5	13	13	6	2.54	3.29
Reidsville city.....	1,072	652	44.3	410	38.3	192	56.3	420	378	148	2.33	3.02
Taylor County.....	3,522	2,342	40.7	1,508	36.3	691	49.5	1,180	1,061	437	2.44	3.04
Butler CCD.....	1,640	1,067	43.4	616	37.7	387	53.7	573	510	184	2.46	3.12
Butler city.....	797	516	45.0	254	36.6	233	54.9	281	249	91	2.42	3.05
Howard CDP.....	44	31	35.5	26	38.5	4	25.0	13	13	5	2.50	3.13
Carsonville CCD.....	483	341	35.8	259	33.2	60	43.3	142	120	53	2.50	2.98
Reynolds CCD.....	981	649	40.4	423	38.3	193	44.6	332	315	150	2.35	2.97
Reynolds city.....	485	303	40.6	183	36.6	103	46.6	182	176	88	2.24	2.92
Rupert CCD.....	418	285	37.5	210	32.4	51	43.1	133	116	50	2.48	2.99
Telfair County.....	5,543	3,609	40.6	2,369	35.9	953	51.1	1,934	1,706	750	2.41	3.02
Jacksonville CCD.....	585	392	37.0	305	34.4	70	42.9	193	181	83	2.38	2.98
Jacksonville city.....	59	38	36.8	30	33.3	7	57.1	21	18	8	2.37	3.05
Lumber City CCD.....	811	519	42.8	312	38.1	142	52.1	292	260	109	2.42	3.08
Lumber City city.....	527	320	43.8	168	36.3	111	58.6	207	181	77	2.37	3.10
McRae-Helena CCD.....	3,365	2,186	42.4	1,344	37.4	667	52.3	1,179	1,025	439	2.45	3.07
Helena city (part).....	691	442	44.1	265	44.2	126	47.6	249	219	109	2.51	3.18
McRae city.....	1,600	998	42.9	565	34.0	364	56.6	602	519	232	2.40	3.07
Scotland city (part).....	127	95	38.9	64	29.7	26	53.8	32	26	7	2.58	2.99
Milan CCD.....	782	512	33.4	408	30.1	74	45.9	270	240	119	2.26	2.82
Milan city (part).....	163	93	44.1	63	36.5	22	68.2	70	64	34	2.06	2.74
Terrell County.....	3,519	2,450	37.7	1,413	31.1	860	49.8	1,069	940	387	2.57	3.11
Bronwood CCD.....	273	185	33.5	136	30.1	36	38.9	88	78	36	2.41	2.97
Bronwood town.....	98	58	32.8	37	27.0	15	46.7	40	33	12	2.30	3.03
Dawson CCD.....	2,336	1,597	40.4	777	30.4	704	53.0	739	652	261	2.62	3.20

Table 7.  
**Households and Families: 2010—Con.**

[For information on confidentiality protection, nonsampling error, and definitions, see Selected Appendixes at <www.census.gov/prod/cen2010/cph-1-a.pdf>]

State County County Subdivision Place	Total households	Family households						Nonfamily households			Average size	
		Total		Husband-wife family		Female householder, no husband present		Total	Householder living alone		House- holds	Families
		Number	Percent with own children under 18 years	Number	Percent with own children under 18 years	Number	Percent with own children under 18 years		Total	65 years and over		
Terrell County—Con.												
Dawson CCD—Con.												
Dawson CCD.....	1,662	1,137	43.6	482	32.2	573	54.6	525	463	177	2.68	3.28
Parrott CCD.....	352	260	30.4	195	30.8	46	26.1	92	79	39	2.47	2.90
Parrott town.....	63	45	24.4	33	21.2	12	33.3	18	13	9	2.51	2.96
Sasser CCD.....	558	408	33.8	305	33.8	74	39.2	150	131	51	2.52	2.97
Sasser town.....	112	76	38.2	51	39.2	17	47.1	36	32	16	2.49	3.09
Thomas County.....	17,573	11,999	41.9	7,941	37.5	3,224	52.7	5,574	4,778	1,857	2.50	3.03
Boston CCD.....	1,101	745	37.3	483	33.3	212	46.2	356	315	124	2.48	3.06
Boston city.....	507	335	42.1	179	38.0	130	50.0	172	156	63	2.59	3.29
Coolidge CCD.....	905	653	38.3	454	36.8	154	40.9	252	211	82	2.54	2.97
Coolidge city.....	210	138	39.1	74	39.2	46	41.3	72	59	22	2.50	3.03
Meigs CCD.....	539	386	40.4	217	36.9	138	48.6	153	131	54	2.73	3.25
Meigs city (part).....	348	252	42.1	121	38.8	112	49.1	96	79	25	2.85	3.38
Ochlocknee CCD.....	1,543	1,127	40.6	880	38.1	173	52.6	416	346	120	2.58	3.02
Ochlocknee town.....	247	173	44.5	109	39.4	49	51.0	74	59	26	2.71	3.17
Pavo-Barwick CCD.....	944	697	38.6	528	37.9	126	43.7	247	209	98	2.55	2.99
Barwick city (part).....	99	60	35.0	33	33.3	23	39.1	39	35	17	2.42	3.28
Pavo city (part).....	145	109	37.6	67	37.3	36	41.7	36	28	14	2.61	3.03
Thomasville CCD.....	12,541	8,391	43.1	5,379	37.8	2,421	54.7	4,150	3,566	1,379	2.47	3.03
Thomasville city.....	7,506	4,792	43.9	2,705	36.9	1,742	55.6	2,714	2,359	882	2.41	3.03
Tift County.....	14,836	10,327	45.0	6,979	40.6	2,616	55.8	4,509	3,800	1,487	2.60	3.12
Brookfield CCD.....	1,725	1,378	39.5	1,139	37.9	173	46.2	347	299	125	2.68	3.01
Chula CCD.....	991	759	37.2	643	35.3	70	40.0	232	189	87	2.57	2.94
Eldorado CCD.....	1,318	992	41.6	695	38.4	216	48.1	326	277	91	2.66	3.06
Tifton city (part).....	0	0	(X)	0	(X)	0	(X)	0	0	0	0.00	0.00
Omega CCD.....	829	628	53.2	478	51.0	120	63.3	201	174	81	2.94	3.40
Omega city (part).....	390	288	59.7	209	58.9	66	65.2	102	87	44	3.10	3.66
Tifton city (part).....	0	0	(X)	0	(X)	0	(X)	0	0	0	0.00	0.00
Tifton CCD.....	8,903	5,754	47.2	3,389	41.4	1,914	58.0	3,149	2,638	1,003	2.53	3.15
Phillipsburg CDP.....	284	183	38.8	64	31.3	94	45.7	101	87	31	2.49	3.15
Tifton city (part).....	6,067	3,712	49.8	2,169	42.4	1,257	62.9	2,355	1,979	749	2.46	3.13
Unionville CDP.....	706	466	39.9	184	25.5	235	35.3	240	216	81	2.59	3.25
Ty Ty CCD.....	1,070	816	43.5	635	41.6	123	49.6	254	223	100	2.70	3.12
Tifton city (part).....	0	0	(X)	0	(X)	0	(X)	0	0	0	0.00	0.00
Ty Ty city.....	267	193	48.7	114	44.7	55	58.2	74	63	23	2.72	3.19
Toombs County.....	10,375	7,109	46.8	4,705	41.6	1,898	59.7	3,266	2,822	1,185	2.59	3.14
Cedar Crossing CCD.....	1,241	898	42.1	673	40.4	150	46.7	343	292	130	2.68	3.19
Vidalia-Lyons CCD.....	9,134	6,211	47.4	4,032	41.8	1,748	60.8	2,923	2,530	1,055	2.57	3.13
Lyons city.....	1,637	1,084	50.8	560	43.6	445	61.1	553	461	181	2.62	3.21
Santa Claus city.....	73	47	36.2	29	27.6	14	50.0	26	21	5	2.26	2.77
Vidalia city (part).....	4,111	2,664	46.5	1,630	39.1	858	61.9	1,447	1,301	576	2.46	3.08
Towns County.....	4,510	2,981	26.7	2,524	23.2	341	44.9	1,529	1,358	761	2.17	2.65
Hiwassee CCD.....	1,761	1,081	27.0	904	23.0	137	48.9	680	618	374	2.08	2.65
Hiwassee city.....	456	203	22.2	161	16.1	37	43.2	253	240	186	1.68	2.41
Tate City CDP.....	8	7	0.0	7	0.0	0	(X)	1	1	1	2.00	2.14
Macedonia CCD.....	1,243	851	24.1	735	21.0	87	39.1	392	343	177	2.15	2.58
Young Harris CCD.....	1,506	1,049	28.4	885	25.3	117	44.4	457	397	210	2.29	2.73
Young Harris city.....	150	97	54.6	68	42.6	22	81.8	53	48	20	2.35	2.97
Treutlen County.....	2,543	1,770	43.8	1,180	39.7	461	57.3	773	688	296	2.53	3.07
Gillis Springs CCD.....	519	385	38.7	310	38.7	42	54.8	134	123	64	2.53	2.97
Soperton CCD.....	2,024	1,385	45.3	870	40.0	419	57.5	639	565	232	2.53	3.10
Soperton city.....	1,102	729	47.7	375	37.6	299	61.2	373	338	142	2.50	3.12
Troup County.....	24,828	17,489	45.4	11,178	40.4	5,034	56.5	7,339	6,224	2,331	2.62	3.12
Abbotsford CCD.....	819	632	42.9	518	39.2	79	67.1	187	155	49	2.70	3.07
Hillcrest CCD.....	1,121	915	46.0	745	43.2	120	58.3	206	168	60	2.76	3.03
LaGrange city (part).....	53	43	34.9	43	34.9	0	(X)	10	9	4	2.58	2.93
Hogansville CCD.....	2,227	1,585	43.7	1,022	41.7	455	49.9	642	538	260	2.69	3.18
Hogansville city.....	1,154	790	44.1	415	39.5	308	51.9	364	302	134	2.65	3.18
LaGrange CCD.....	17,574	12,122	46.2	7,430	40.5	3,790	57.6	5,452	4,634	1,714	2.59	3.11
LaGrange city (part).....	11,190	7,225	49.1	3,691	42.1	2,940	58.8	3,965	3,383	1,232	2.52	3.13
Oak Grove CCD.....	996	797	42.3	627	40.0	110	50.9	199	155	48	2.76	3.04
West Point CCD.....	2,091	1,438	42.4	836	36.5	480	53.1	653	574	200	2.63	3.22
LaGrange city (part).....	0	0	(X)	0	(X)	0	(X)	0	0	0	0.00	0.00
West Point city (part).....	1,006	663	46.6	278	35.3	329	57.1	343	308	100	2.61	3.28
Turner County.....	3,339	2,308	40.3	1,498	34.9	647	50.9	1,031	904	406	2.56	3.10
Ashburn-Sycamore CCD.....	3,071	2,118	40.9	1,338	35.2	630	51.1	953	836	370	2.56	3.10
Ashburn city.....	1,638	1,074	42.0	515	32.6	478	52.1	564	504	216	2.49	3.08
Sycamore city.....	191	131	42.7	101	38.6	20	60.0	60	45	21	2.61	3.11
Rebecca CCD.....	268	190	33.2	160	32.5	17	41.2	78	68	36	2.62	3.15
Rebecca town.....	80	58	24.1	48	25.0	5	20.0	22	20	12	2.34	2.76

Table 7.  
**Households and Families: 2010—Con.**

[For information on confidentiality protection, nonsampling error, and definitions, see Selected Appendixes at <www.census.gov/prod/cen2010/cph-1-a.pdf>]

State County County Subdivision Place	Total households	Family households						Nonfamily households			Average size	
		Total		Husband-wife family		Female householder, no husband present		Total	Householder living alone		House- holds	Families
		Number	Percent with own children under 18 years	Number	Percent with own children under 18 years	Number	Percent with own children under 18 years		Total	65 years and over		
Twigg County.....	3,634	2,492	31.7	1,685	29.9	599	35.6	1,142	1,004	428	2.46	2.99
North Twiggs CCD.....	2,040	1,395	31.3	953	30.6	328	32.0	645	567	228	2.44	2.96
Jeffersonville city.....	401	274	31.4	156	28.8	92	34.8	127	118	50	2.36	2.84
South Twiggs CCD.....	1,594	1,097	32.3	732	28.8	271	39.9	497	437	200	2.48	3.03
Allentown city (part).....	23	17	41.2	10	40.0	6	50.0	6	4	1	2.57	2.88
Danville town (part).....	91	50	30.0	31	25.8	15	33.3	41	36	17	2.30	3.10
Union County.....	9,116	6,382	28.0	5,363	24.7	731	43.6	2,734	2,386	1,280	2.30	2.75
Blairsville CCD.....	5,397	3,771	28.0	3,139	24.1	467	45.8	1,626	1,428	787	2.29	2.74
Blairsville city.....	249	122	41.8	64	32.8	43	51.2	127	120	64	1.92	2.68
Ivylogy CCD.....	3,338	2,374	28.1	2,024	25.5	241	39.8	964	829	432	2.33	2.75
Suches CCD.....	381	237	26.2	200	24.0	23	39.1	144	129	61	2.19	2.77
Upson County.....	10,716	7,382	39.6	4,904	35.1	1,888	50.6	3,334	2,934	1,250	2.49	3.00
Salem CDP.....	549	385	31.9	266	31.2	93	32.3	164	143	45	2.49	2.99
Salem CDP.....	137	83	34.9	55	38.2	22	27.3	54	49	17	2.26	2.99
Thomaston city (part).....	1	0	(X)	0	(X)	0	(X)	1	0	0	3.00	0.00
Sunset Village CCD.....	1,368	1,017	37.4	824	35.6	121	45.5	351	298	103	2.58	2.98
Sunset Village CDP.....	341	248	39.5	206	38.8	26	50.0	93	77	29	2.48	2.92
The Rock-Yatesville CCD.....	1,165	855	36.5	685	33.6	111	44.1	310	260	117	2.61	3.02
The Rock CDP.....	59	43	32.6	38	28.9	3	66.7	16	14	5	2.71	2.91
Yatesville town.....	157	112	30.4	87	34.5	20	15.0	45	41	23	2.27	2.73
Thomaston CCD.....	7,634	5,125	41.1	3,129	35.7	1,563	52.6	2,509	2,233	985	2.46	3.00
Hannahs Mill CDP.....	1,228	886	37.6	646	35.4	165	40.6	342	297	147	2.53	2.97
Lincoln Park CDP.....	376	223	35.0	62	27.4	134	40.3	153	140	47	2.22	2.91
Thomaston city (part).....	3,783	2,323	45.4	1,187	37.2	941	58.1	1,460	1,321	605	2.35	3.02
Walker County.....	26,497	18,898	39.7	14,073	37.2	3,480	47.1	7,599	6,548	2,719	2.54	3.01
Chattanooga Valley CCD.....	4,126	2,922	37.8	2,115	34.9	559	45.1	1,204	1,048	412	2.52	2.98
Chattanooga Valley CDP.....	1,576	1,132	33.7	868	31.1	177	38.4	444	395	174	2.44	2.88
Fairview CDP (part).....	825	594	37.0	433	31.6	120	52.5	231	208	72	2.47	2.90
Rossville city (part).....	177	141	51.8	100	58.0	26	34.6	36	31	6	3.00	3.33
Chickamauga CCD.....	5,701	4,262	42.4	3,265	40.4	722	48.5	1,439	1,213	463	2.64	3.05
Chickamauga city (part).....	1,197	843	48.5	627	46.9	162	55.6	354	309	136	2.59	3.09
Fairview CDP (part).....	563	439	42.1	326	37.7	81	58.0	124	106	30	2.69	3.03
Kensington CCD.....	1,280	945	36.6	754	35.4	122	44.3	335	285	126	2.55	2.98
LaFayette CCD.....	6,756	4,716	39.6	3,412	36.9	952	47.5	2,040	1,797	730	2.52	3.01
LaFayette city.....	2,826	1,782	42.9	1,113	37.6	528	52.7	1,044	950	405	2.37	2.99
Lookout Mountain CCD.....	1,148	861	43.7	732	43.4	94	48.9	287	250	116	2.65	3.11
Lookout Mountain city.....	593	439	49.9	390	49.2	36	58.3	154	134	66	2.70	3.19
Rock Spring CCD.....	2,243	1,742	37.8	1,404	36.1	258	45.7	501	429	204	2.62	2.99
Rossville-Beverly Hills CCD.....	4,399	2,828	39.5	1,880	34.9	695	48.2	1,571	1,342	587	2.41	2.98
Chickamauga city (part).....	1	1	100.0	0	(X)	0	(X)	0	0	0	4.00	4.00
Fairview CDP (part).....	1,322	877	35.9	607	32.5	193	44.0	445	388	179	2.43	2.98
Fort Oglethorpe city (part).....	55	44	43.2	34	41.2	9	55.6	11	8	2	2.65	2.95
Lakeview CDP (part).....	405	262	34.7	181	31.5	54	42.6	143	126	60	2.32	2.86
Rossville city (part).....	1,473	891	46.6	523	41.5	287	53.3	582	500	216	2.36	3.01
Villanow CCD.....	844	622	35.4	511	34.1	78	42.3	222	184	81	2.59	3.00
Walton County.....	29,583	22,921	46.0	17,294	43.9	4,109	54.9	6,662	5,521	2,248	2.81	3.19
Campton CCD.....	3,046	2,523	39.9	2,143	39.0	243	50.6	523	425	152	2.78	3.04
Good Hope CCD.....	1,644	1,257	38.7	1,048	38.1	145	41.4	387	328	155	2.70	3.11
Good Hope city.....	115	77	35.1	63	36.5	11	36.4	38	32	20	2.38	2.96
Jersey CDP.....	4,992	4,149	46.9	3,418	46.2	494	50.8	843	659	245	2.96	3.23
Jersey city.....	53	41	34.1	32	34.4	5	40.0	12	10	5	2.58	2.90
Monroe city (part).....	0	0	(X)	0	(X)	0	(X)	0	0	0	0.00	0.00
Walnut Grove city.....	466	364	57.7	272	54.4	64	71.9	102	79	22	2.85	3.24
Loganville CCD.....	10,021	7,966	48.9	6,248	47.2	1,201	57.5	2,055	1,718	699	2.87	3.22
Between town.....	98	83	54.2	69	50.7	12	66.7	15	12	6	3.02	3.25
Loganville city (part).....	3,023	2,135	52.0	1,484	48.1	500	63.2	888	765	410	2.64	3.16
Monroe city (part).....	0	0	(X)	0	(X)	0	(X)	0	0	0	0.00	0.00
Monroe CCD.....	7,485	5,205	46.5	3,129	41.1	1,638	56.7	2,280	1,914	780	2.66	3.17
Monroe city (part).....	4,886	3,209	48.8	1,658	41.5	1,266	58.8	1,677	1,415	605	2.61	3.20
Social Circle CCD.....	2,395	1,821	43.7	1,308	41.9	388	51.8	574	477	217	2.79	3.20
Social Circle city (part).....	1,495	1,103	47.5	708	45.5	309	55.7	392	337	159	2.78	3.25
Ware County.....	13,654	9,209	41.3	6,087	36.4	2,421	52.7	4,445	3,883	1,627	2.48	3.03
Dixie Union CCD.....	637	471	39.1	382	35.9	60	51.7	166	152	62	2.52	2.96
Manor CCD.....	309	232	38.4	187	36.4	31	51.6	77	67	35	2.55	2.93
Wareboro CCD.....	2,152	1,573	42.4	1,201	38.5	268	54.9	579	496	223	2.56	3.01
Waycross city (part).....	77	11	0.0	10	0.0	1	0.0	66	66	63	1.14	2.00
Waycross CCD.....	10,556	6,933	41.2	4,317	35.8	2,062	52.5	3,623	3,168	1,307	2.46	3.05
Deenwood CDP.....	843	591	41.5	424	37.3	127	52.8	252	212	78	2.55	3.04
Sunnyside CDP.....	539	378	34.9	288	34.0	70	40.0	161	148	83	2.42	2.92
Waycross city (part).....	5,791	3,550	42.5	1,799	34.5	1,430	53.6	2,241	1,965	808	2.44	3.13
Warren County.....	2,315	1,582	35.0	938	27.4	541	47.9	733	655	293	2.48	3.05
Camak CCD.....	516	356	36.2	230	30.9	103	49.5	160	135	53	2.53	3.08
Camak town.....	63	39	25.6	30	20.0	9	44.4	24	24	8	2.19	2.87
Norris CCD.....	447	300	26.7	202	26.7	83	24.1	147	131	55	2.41	3.01
Norwood CCD.....	287	195	30.3	115	20.0	63	47.6	92	86	37	2.44	2.99

Table 7.  
**Households and Families: 2010—Con.**

[For information on confidentiality protection, nonsampling error, and definitions, see Selected Appendixes at <www.census.gov/prod/cen2010/cph-1-a.pdf>]

State County County Subdivision Place	Total households	Family households						Nonfamily households			Average size	
		Total		Husband-wife family		Female householder, no husband present		Total	Householder living alone		House- holds	Families
		Number	Percent with own children under 18 years	Number	Percent with own children under 18 years	Number	Percent with own children under 18 years		Total	65 years and over		
Warren County—Con.												
Norwood CCD—Con.												
Norwood city.....	103	68	26.5	38	15.8	24	37.5	35	33	18	2.32	2.87
Panhandle CCD.....	81	50	22.0	36	22.2	12	25.0	31	27	15	2.16	2.76
Warrenton CCD.....	984	681	40.2	355	28.5	280	55.4	303	276	133	2.53	3.09
Warrenton city.....	730	500	42.0	230	27.0	244	56.1	230	210	109	2.53	3.13
Washington County.....	7,547	5,269	41.4	3,228	36.3	1,693	51.2	2,278	2,051	853	2.56	3.10
Davisboro CCD.....	842	604	37.3	423	39.0	139	35.3	238	209	89	2.68	3.23
Davisboro city.....	168	123	35.8	65	35.4	47	34.0	45	42	16	2.71	3.25
Riddleville town.....	40	28	17.9	24	20.8	2	0.0	12	10	5	2.40	2.86
Deepstep CCD.....	353	268	36.6	204	34.3	50	46.0	85	75	38	2.52	2.93
Deepstep town.....	51	38	36.8	34	29.4	1	100.0	13	11	7	2.57	2.95
Harrison CCD.....	614	461	39.5	324	36.4	111	51.4	153	136	67	2.70	3.13
Harrison town.....	161	119	39.5	63	33.3	47	48.9	42	38	18	3.04	3.54
Sandersville CCD.....	3,784	2,578	42.3	1,462	35.3	953	53.5	1,206	1,088	432	2.50	3.07
Sandersville city (part).....	2,338	1,501	43.4	779	33.5	636	55.8	837	756	316	2.42	3.05
Tennille city (part).....	42	35	82.9	6	83.3	29	82.8	7	6	1	3.00	3.34
Tennille CCD.....	1,557	1,089	43.9	615	37.4	384	53.4	468	423	178	2.61	3.15
Oconee city.....	82	59	30.5	44	40.9	12	0.0	23	23	13	2.49	2.98
Sandersville city (part).....	1	1	0.0	1	0.0	0	(X)	0	0	0	2.00	2.00
Tennille city (part).....	583	367	41.7	172	33.1	163	50.3	216	198	97	2.42	3.10
Warthen CCD.....	397	269	39.0	200	36.5	56	39.3	128	120	49	2.37	2.94
Wayne County.....	10,562	7,686	43.8	5,563	39.7	1,571	56.3	2,876	2,494	977	2.63	3.09
Jesup CCD.....	7,598	5,460	43.8	3,790	38.4	1,272	57.5	2,138	1,844	708	2.62	3.09
Jesup city.....	3,184	2,141	45.0	1,304	37.0	685	59.6	1,043	937	378	2.51	3.08
Odum CCD.....	1,674	1,251	44.2	1,004	42.1	163	57.1	423	371	150	2.63	3.07
Odum city.....	188	137	43.1	108	39.8	18	61.1	51	48	20	2.68	3.20
Screven CCD.....	1,290	975	42.8	769	42.5	136	43.4	315	279	119	2.67	3.11
Screven city.....	285	213	45.5	136	46.3	54	48.1	72	63	31	2.69	3.14
Webster County.....	1,119	788	40.4	524	34.5	183	51.4	331	298	130	2.50	3.00
Preston CCD.....	563	386	42.2	249	32.5	104	60.6	177	154	74	2.47	3.02
Webster County unified government (part).....	563	386	42.2	249	32.5	104	60.6	177	154	74	2.47	3.02
Weston CCD.....	556	402	38.6	275	36.4	79	39.2	154	144	56	2.53	2.99
Webster County unified government (part).....	556	402	38.6	275	36.4	79	39.2	154	144	56	2.53	2.99
Wheeler County.....	2,152	1,519	39.9	1,067	35.1	334	52.7	633	560	234	2.54	3.05
Alamo CCD.....	1,126	807	39.0	549	32.1	188	57.4	319	284	128	2.54	3.01
Alamo town.....	363	242	44.6	128	31.3	90	63.3	121	112	54	2.44	3.01
Helena city (part).....	1	1	0.0	1	0.0	0	(X)	0	0	0	2.00	2.00
Scotland city (part).....	14	13	30.8	10	30.0	2	0.0	1	1	1	2.71	2.77
Glenwood CCD.....	1,026	712	40.9	518	38.4	146	46.6	314	276	106	2.54	3.09
Glenwood city.....	309	185	44.3	102	34.3	67	56.7	124	114	45	2.26	2.98
White County.....	10,646	7,750	37.9	6,127	34.4	1,135	50.7	2,896	2,424	1,075	2.52	2.93
Cleveland CCD.....	6,610	4,785	38.4	3,726	34.8	747	50.9	1,825	1,513	642	2.51	2.93
Cleveland city.....	1,300	844	48.7	494	43.5	256	55.5	456	364	178	2.47	2.99
Yonah CDP.....	230	158	28.5	130	26.2	24	41.7	72	59	24	2.20	2.63
Helen CCD.....	1,241	817	24.0	683	19.8	88	46.6	424	364	195	2.17	2.63
Helen city.....	252	138	31.2	99	20.2	26	57.7	114	94	51	2.02	2.61
Sautee Nacoochee CDP.....	159	113	23.0	93	23.7	13	23.1	46	40	22	2.28	2.73
Mossy Creek CCD.....	2,795	2,148	41.9	1,718	39.3	300	51.3	647	547	238	2.67	3.04
Whitfield County.....	35,180	26,090	48.6	19,133	46.7	4,727	55.0	9,090	7,543	2,867	2.89	3.36
Dalton CCD.....	24,715	18,157	50.8	12,879	49.1	3,613	57.0	6,558	5,441	2,153	2.96	3.46
Dalton city (part).....	10,608	7,233	55.0	4,882	53.5	1,660	61.4	3,375	2,811	1,076	2.90	3.54
Varnell city (part).....	40	32	56.3	29	58.6	1	0.0	8	8	0	2.75	3.16
North Whitfield CCD.....	4,365	3,508	46.1	2,782	44.8	490	51.8	857	719	246	2.86	3.20
Cohutta city.....	253	188	41.0	156	39.7	24	41.7	65	54	22	2.61	3.03
Varnell city (part).....	537	450	52.4	353	53.0	68	52.9	87	77	26	3.04	3.35
West Whitfield CCD.....	6,100	4,425	41.2	3,472	39.3	624	46.3	1,675	1,383	468	2.63	3.09
Dalton city (part).....	729	349	34.7	261	30.7	60	53.3	380	286	46	2.05	2.78
Tunnel Hill city.....	346	246	35.8	193	33.2	36	36.1	100	88	43	2.45	2.88
Wilcox County.....	2,891	2,027	38.4	1,421	32.8	455	51.0	864	750	337	2.50	3.00
Abbeville CCD.....	890	629	36.7	452	30.1	143	56.6	261	231	108	2.46	2.96
Abbeville city.....	396	278	42.8	165	30.9	97	61.9	118	100	44	2.44	2.90
Pineview CCD.....	534	386	39.6	275	34.2	78	51.3	148	126	62	2.54	2.99
Pineview town.....	180	126	41.3	70	32.9	44	56.8	54	47	15	2.57	3.10
Pitts CCD.....	606	412	38.1	303	32.7	74	48.6	194	172	77	2.46	3.00
Pitts city.....	131	82	39.0	56	32.1	18	50.0	49	46	21	2.44	3.22
Seville CDP.....	85	57	40.4	36	38.9	16	37.5	28	25	12	2.38	2.82
Rochelle CCD.....	861	600	39.5	391	35.0	160	46.9	261	221	90	2.55	3.05
Rochelle city.....	477	310	39.4	167	32.3	118	46.6	167	143	59	2.43	2.99
Wilkes County.....	4,263	2,841	36.3	1,822	31.1	803	48.3	1,422	1,260	591	2.40	2.96
Rayle CCD.....	696	497	37.8	339	35.7	113	44.2	199	172	75	2.56	3.04
Rayle town.....	69	49	49.0	27	44.4	17	64.7	20	16	5	2.71	3.20
Tignall CCD.....	718	464	26.9	316	26.3	106	32.1	254	222	102	2.30	2.85

Table 7.

**Households and Families: 2010—Con.**

[For information on confidentiality protection, nonsampling error, and definitions, see Selected Appendixes at &lt;www.census.gov/prod/cen2010/cph-1-a.pdf&gt;]

State County County Subdivision Place	Total households	Family households						Nonfamily households			Average size	
		Total		Husband-wife family		Female householder, no husband present		Total	Householder living alone		House- holds	Families
		Number	Percent with own children under 18 years	Number	Percent with own children under 18 years	Number	Percent with own children under 18 years		Total	65 years and over		
Wilkes County—Con.												
Tignall CCD—Con.												
Tignall town.....	240	142	30.3	79	24.1	50	42.0	98	86	35	2.28	2.92
Washington CCD.....	2,849	1,880	38.1	1,167	31.0	584	52.1	969	866	414	2.39	2.96
Washington city.....	1,721	1,072	41.5	558	32.4	444	53.4	649	581	276	2.34	2.99
Wilkinson County.....	3,666	2,638	36.4	1,757	34.1	670	40.4	1,028	908	389	2.58	3.06
Allentown CCD.....	425	302	29.5	230	26.5	52	38.5	123	111	60	2.31	2.74
Allentown city (part).....	59	36	22.2	29	17.2	5	40.0	23	23	16	1.86	2.39
Danville town (part).....	10	7	57.1	6	50.0	1	100.0	3	1	1	2.90	3.14
Gordon CCD.....	1,633	1,180	39.3	804	37.6	288	43.4	453	395	168	2.65	3.13
Gordon city.....	753	525	38.9	321	38.6	169	39.1	228	199	90	2.68	3.26
Ivey city.....	394	279	40.9	212	36.8	52	53.8	115	95	42	2.49	2.90
Irwinton CCD.....	1,255	920	36.8	558	34.1	277	39.7	335	300	124	2.61	3.08
Irwinton city.....	217	149	32.9	86	30.2	43	32.6	68	62	34	2.53	3.12
McIntyre town.....	249	184	40.8	90	42.2	70	38.6	65	61	26	2.61	3.04
Toombsboro CCD.....	353	236	28.8	165	28.5	53	30.2	117	102	37	2.49	3.07
Toombsboro city.....	173	106	26.4	57	24.6	36	25.0	67	58	14	2.37	3.00
Worth County.....	8,214	6,032	39.2	4,170	35.1	1,408	50.4	2,182	1,918	818	2.62	3.07
Bridgeboro CCD.....	979	770	35.1	604	31.6	110	53.6	209	178	71	2.61	2.93
Poulan CCD.....	1,769	1,313	39.6	983	36.9	216	50.0	456	401	167	2.59	3.02
Poulan city.....	338	232	37.9	163	36.8	43	51.2	106	92	28	2.52	3.07
Sumner town.....	147	117	47.0	88	38.6	24	75.0	30	27	11	2.90	3.24
Sylvester city (part).....	65	40	72.5	4	75.0	33	72.7	25	21	1	2.82	3.73
Sylvester CCD.....	4,364	3,173	40.8	1,997	36.0	943	50.5	1,191	1,059	471	2.66	3.13
Sylvester city (part).....	2,221	1,544	43.2	795	38.0	652	50.8	677	617	281	2.64	3.21
Warwick CCD.....	1,102	776	36.0	586	32.4	139	48.2	326	280	109	2.52	3.02
Warwick city.....	158	113	34.5	56	25.0	48	45.8	45	38	16	2.68	3.18





Table 8.  
**Households and Families: 2010—Con.**

[For information on confidentiality protection, nonsampling error, and definitions, see Selected Appendixes at <www.census.gov/prod/cen2010/cph-1-a.pdf>]

State County Place	Total households	Family households						Nonfamily households			Average size	
		Total		Husband-wife family		Female householder, no husband present		Total	Householder living alone		House- holds	Families
		Number	Percent with own children under 18 years	Number	Percent with own children under 18 years	Number	Percent with own children under 18 years		Total	65 years and over		
<b>COUNTY—Con.</b>												
Harris County.....	11,823	9,268	39.7	7,568	38.8	1,219	44.5	2,555	2,187	888	2.67	3.04
Hart County.....	10,121	6,998	37.2	5,169	33.2	1,373	50.3	3,123	2,777	1,265	2.43	2.94
Heard County.....	4,400	3,157	41.5	2,312	37.9	599	50.9	1,243	1,045	428	2.66	3.14
Henry County.....	70,255	54,445	52.5	39,275	49.7	11,544	61.8	15,810	13,001	3,332	2.89	3.29
Houston County.....	53,051	37,874	48.3	26,691	44.1	8,617	60.4	15,177	12,744	3,607	2.61	3.09
Irwin County.....	3,495	2,475	42.5	1,714	37.9	595	53.6	1,020	901	413	2.54	3.05
Jackson County.....	21,343	16,479	45.9	12,988	44.6	2,404	51.7	4,864	3,994	1,556	2.80	3.18
Jasper County.....	5,044	3,778	39.9	2,810	38.3	696	46.0	1,266	1,050	425	2.74	3.15
Jeff Davis County.....	5,689	4,079	45.2	2,866	41.0	889	55.0	1,610	1,375	590	2.63	3.10
Jefferson County.....	6,241	4,407	40.4	2,612	35.9	1,463	49.7	1,834	1,620	690	2.63	3.16
Jenkins County.....	3,192	2,164	42.0	1,345	37.5	648	50.2	1,028	916	408	2.59	3.16
Johnson County.....	3,347	2,271	39.1	1,480	35.1	613	49.3	1,076	974	388	2.46	3.03
Jones County.....	10,586	7,973	44.4	5,897	42.4	1,533	51.0	2,613	2,268	919	2.68	3.10
Lamar County.....	6,618	4,617	36.7	3,240	32.8	1,037	47.5	2,001	1,691	635	2.55	3.04
Lanier County.....	3,608	2,626	46.4	1,876	43.4	563	57.4	982	806	299	2.72	3.18
Laurens County.....	18,641	13,060	43.9	8,719	38.7	3,431	55.8	5,581	4,880	1,921	2.54	3.05
Lee County.....	9,706	7,740	50.3	6,025	47.1	1,323	64.2	1,966	1,590	500	2.83	3.17
Liberty County.....	22,155	16,566	55.1	10,858	47.6	4,760	72.4	5,589	4,589	984	2.75	3.18
Lincoln County.....	3,281	2,252	33.5	1,649	30.0	465	44.1	1,029	905	362	2.42	2.94
Long County.....	5,023	3,654	53.4	2,453	47.7	908	67.7	1,369	1,124	282	2.81	3.28
Lowndes County.....	39,747	26,191	47.4	17,659	43.3	6,721	58.3	13,556	9,753	3,038	2.59	3.10
Lumpkin County.....	10,989	7,645	38.9	6,082	36.7	1,057	50.1	3,344	2,438	807	2.56	3.00
McDuffie County.....	8,289	5,964	42.4	3,728	35.8	1,771	56.4	2,325	2,005	810	2.60	3.07
McIntosh County.....	5,971	4,010	32.8	2,837	27.8	880	46.8	1,961	1,694	653	2.39	2.91
Macon County.....	4,999	3,363	39.1	1,875	33.8	1,200	47.6	1,636	1,460	559	2.56	3.15
Madison County.....	10,508	7,804	41.1	5,974	38.6	1,273	47.8	2,704	2,263	913	2.66	3.07
Marion County.....	3,420	2,378	39.0	1,631	35.5	564	50.5	1,042	920	336	2.53	3.05
Meriwether County.....	8,522	5,906	36.3	3,846	32.7	1,591	44.9	2,616	2,281	923	2.55	3.09
Miller County.....	2,426	1,674	39.2	1,190	35.3	378	50.0	752	663	324	2.46	3.00
Mitchell County.....	8,055	5,761	41.5	3,464	37.4	1,867	50.4	2,294	2,010	794	2.65	3.15
Monroe County.....	9,662	7,157	38.0	5,430	35.6	1,261	48.6	2,505	2,115	821	2.61	3.03
Montgomery County.....	3,287	2,350	40.0	1,688	36.1	511	51.3	937	817	307	2.55	3.05
Morgan County.....	6,660	5,073	39.7	3,774	37.7	980	46.8	1,587	1,380	586	2.66	3.06
Murray County.....	14,080	10,677	44.5	7,975	42.5	1,802	52.1	3,403	2,792	1,072	2.80	3.20
Muscookee County.....	74,081	47,742	46.9	28,366	41.3	15,750	57.5	26,339	22,167	6,986	2.47	3.08
Newton County.....	34,390	26,165	49.1	17,721	45.9	6,538	57.9	8,225	6,756	2,101	2.85	3.27
Oconee County.....	11,622	9,346	50.7	7,828	49.1	1,106	60.6	2,276	1,898	755	2.81	3.16
Oglethorpe County.....	5,647	4,070	41.0	3,063	38.6	708	46.9	1,577	1,317	527	2.61	3.07
Paulding County.....	48,105	38,103	54.8	29,597	53.5	6,173	60.6	10,002	7,966	2,164	2.94	3.30
Peach County.....	9,958	6,934	41.6	4,490	36.8	1,913	52.4	3,024	2,468	842	2.58	3.07
Pickens County.....	11,291	8,423	37.5	6,848	35.0	1,118	49.9	2,868	2,391	999	2.57	2.97
Pierce County.....	7,083	5,268	43.9	3,943	40.8	965	55.0	1,815	1,544	634	2.63	3.05
Pike County.....	6,187	4,906	45.2	3,914	44.4	682	49.9	1,281	1,089	462	2.84	3.20
Polk County.....	15,092	10,908	43.8	7,773	41.4	2,237	51.5	4,184	3,558	1,568	2.72	3.20
Pulaski County.....	4,475	3,010	38.4	2,027	33.3	788	50.0	1,465	1,309	556	2.40	2.96
Putnam County.....	8,601	6,075	33.9	4,456	28.6	1,225	51.8	2,526	2,122	834	2.45	2.88
Quitman County.....	1,053	689	28.6	470	23.4	166	44.0	364	322	170	2.39	2.98
Rabun County.....	6,780	4,528	34.0	3,554	30.8	653	46.9	2,252	1,929	940	2.34	2.85
Randolph County.....	3,187	2,011	35.8	1,148	29.1	722	46.7	1,176	1,069	483	2.33	2.97
Richmond County.....	76,924	48,641	44.3	27,347	37.0	17,389	56.4	28,283	23,400	6,756	2.47	3.09
Rockdale County.....	30,027	22,511	46.9	15,217	42.4	5,679	58.3	7,516	6,318	1,960	2.81	3.23
Schley County.....	1,872	1,334	50.1	983	47.2	258	61.2	538	480	209	2.68	3.24
Screven County.....	5,596	3,854	40.3	2,523	35.6	1,039	50.8	1,742	1,528	618	2.53	3.07
Seminole County.....	3,509	2,471	34.0	1,677	30.2	629	43.4	1,038	927	431	2.46	2.95
Spalding County.....	23,565	16,869	41.7	10,906	36.8	4,563	52.1	6,696	5,528	2,179	2.67	3.12
Stephens County.....	10,289	7,236	38.3	5,431	34.0	1,363	52.0	3,053	2,647	1,191	2.49	2.96
Stewart County.....	1,862	1,187	34.0	659	28.2	406	43.8	675	600	273	2.35	2.97
Sumter County.....	12,123	8,153	43.4	4,774	35.9	2,783	57.7	3,970	3,341	1,147	2.55	3.11
Talbot County.....	2,832	1,904	30.5	1,207	26.6	545	38.5	928	818	325	2.42	2.98
Taliaferro County.....	759	480	31.7	270	27.0	167	41.3	279	252	112	2.25	2.83
Tattnall County.....	8,210	5,568	43.2	3,974	39.9	1,161	54.2	2,642	2,271	931	2.52	3.07
Taylor County.....	3,522	2,342	40.7	1,508	36.3	691	49.5	1,180	1,061	437	2.44	3.04
Telfair County.....	5,543	3,609	40.6	2,369	35.9	953	51.1	1,934	1,706	750	2.41	3.02
Terrell County.....	3,519	2,450	37.7	1,413	31.1	860	49.8	1,069	940	387	2.57	3.11
Thomas County.....	17,573	11,999	41.9	7,941	37.5	3,224	52.7	5,574	4,778	1,857	2.50	3.03
Tift County.....	14,836	10,327	45.0	6,979	40.6	2,616	55.8	4,509	3,800	1,487	2.60	3.12
Toombs County.....	10,375	7,109	46.8	4,705	41.6	1,898	59.7	3,266	2,822	1,185	2.59	3.14
Towns County.....	4,510	2,981	26.7	2,524	23.2	341	44.9	1,529	1,358	761	2.17	2.65
Treutlen County.....	2,543	1,770	43.8	1,180	39.7	461	57.3	773	688	296	2.53	3.07
Troup County.....	24,828	17,489	45.4	11,178	40.4	5,034	56.5	7,339	6,224	2,331	2.62	3.12
Turner County.....	3,339	2,308	40.3	1,498	34.9	647	50.9	1,031	904	406	2.56	3.10
Twiggs County.....	3,634	2,492	31.7	1,685	29.9	599	35.6	1,142	1,004	428	2.46	2.99

Table 8.  
**Households and Families: 2010—Con.**

[For information on confidentiality protection, nonsampling error, and definitions, see Selected Appendixes at <www.census.gov/prod/cen2010/cph-1-a.pdf>]

State County Place	Total households	Family households						Nonfamily households			Average size	
		Total		Husband-wife family		Female householder, no husband present		Total	Householder living alone		House- holds	Families
		Number	Percent with own children under 18 years	Number	Percent with own children under 18 years	Number	Percent with own children under 18 years		Total	65 years and over		
<b>COUNTY—Con.</b>												
Union County.....	9,116	6,382	28.0	5,363	24.7	731	43.6	2,734	2,386	1,280	2.30	2.75
Upson County.....	10,716	7,382	39.6	4,904	35.1	1,888	50.6	3,334	2,934	1,250	2.49	3.00
Walker County.....	26,497	18,898	39.7	14,073	37.2	3,480	47.1	7,599	6,548	2,719	2.54	3.01
Walton County.....	29,583	22,921	46.0	17,294	43.9	4,109	54.9	6,662	5,521	2,248	2.81	3.19
Ware County.....	13,654	9,209	41.3	6,087	36.4	2,421	52.7	4,445	3,883	1,627	2.48	3.03
Warren County.....	2,315	1,582	35.0	938	27.4	541	47.9	733	655	293	2.48	3.05
Washington County.....	7,547	5,269	41.4	3,228	36.3	1,693	51.2	2,278	2,051	853	2.56	3.10
Wayne County.....	10,562	7,686	43.8	5,563	39.7	1,571	56.3	2,876	2,494	977	2.63	3.09
Webster County.....	1,119	788	40.4	524	34.5	183	51.4	331	298	130	2.50	3.00
Wheeler County.....	2,152	1,519	39.9	1,067	35.1	334	52.7	633	560	234	2.54	3.05
White County.....	10,646	7,750	37.9	6,127	34.4	1,135	50.7	2,896	2,424	1,075	2.52	2.93
Whitfield County.....	35,180	26,090	48.6	19,133	46.7	4,727	55.0	9,090	7,543	2,867	2.89	3.36
Wilcox County.....	2,891	2,027	38.4	1,421	32.8	455	51.0	864	750	337	2.50	3.00
Wilkes County.....	4,263	2,841	36.3	1,822	31.1	803	48.3	1,422	1,260	591	2.40	2.96
Wilkinson County.....	3,666	2,638	36.4	1,757	34.1	670	40.4	1,028	908	389	2.58	3.06
Worth County.....	8,214	6,032	39.2	4,170	35.1	1,408	50.4	2,182	1,918	818	2.62	3.07
<b>PLACE</b>												
Abbeville city, Wilcox County.....	396	278	42.8	165	30.9	97	61.9	118	100	44	2.44	2.90
Acworth city, Cobb County.....	7,656	5,234	54.5	3,662	52.6	1,211	62.1	2,422	1,900	469	2.67	3.21
Adairsville city, Bartow County.....	1,684	1,211	53.3	809	51.5	297	57.2	473	402	129	2.76	3.26
Adel city, Cook County.....	1,986	1,376	45.9	794	39.7	441	56.0	610	531	231	2.63	3.14
Adrian city.....	262	161	41.0	92	39.1	61	45.9	101	88	40	2.53	3.32
Emanuel County (part).....	100	68	44.1	42	42.9	25	48.0	32	29	16	2.70	3.32
Johnson County (part).....	162	93	38.7	50	36.0	36	44.4	69	59	24	2.43	3.31
Ailey city, Montgomery County.....	139	99	37.4	70	37.1	19	42.1	40	38	16	2.51	3.05
Alamo town, Wheeler County.....	363	242	44.6	128	31.3	90	63.3	121	112	54	2.44	3.01
Alapaha town, Berrien County.....	290	180	35.6	107	29.9	65	47.7	110	102	35	2.30	3.03
Albany city, Dougherty County.....	29,781	18,515	46.9	8,849	36.7	8,243	58.9	11,266	9,458	2,789	2.46	3.11
Aldora town, Lamar County.....	42	29	62.1	15	46.7	12	91.7	13	13	7	2.45	3.07
Allenhurst city, Liberty County.....	245	189	47.6	119	37.0	59	67.8	56	48	13	2.84	3.20
Allentown city.....	82	53	28.3	39	23.1	11	45.5	29	27	17	2.06	2.55
Bleckley County (part).....	0	0	(X)	0	(X)	0	(X)	0	0	0	0.00	0.00
Laurens County (part).....	0	0	(X)	0	(X)	0	(X)	0	0	0	0.00	0.00
Twiggs County (part).....	23	17	41.2	10	40.0	6	50.0	6	4	1	2.57	2.88
Wilkinson County (part).....	59	36	22.2	29	17.2	5	40.0	23	23	16	1.86	2.39
Alma city, Bacon County.....	1,265	815	48.2	419	38.7	330	58.8	450	395	162	2.49	3.10
Alpharetta city, Fulton County.....	21,742	15,131	58.8	12,451	58.1	2,028	65.1	6,611	5,558	1,322	2.64	3.23
Alston town, Montgomery County.....	66	51	25.5	40	22.5	9	33.3	15	13	8	2.41	2.75
Alto town.....	354	291	48.5	226	50.4	34	38.2	63	45	12	3.19	3.47
Banks County (part).....	158	133	50.4	95	53.7	21	38.1	25	16	5	3.27	3.47
Habersham County (part).....	196	158	46.8	131	48.1	13	38.5	38	29	7	3.14	3.47
Ambrose city, Coffee County.....	137	92	48.9	66	50.0	21	47.6	45	36	18	2.77	3.36
Americus city, Sumter County.....	6,481	4,044	48.5	1,872	37.4	1,900	61.6	2,437	2,026	639	2.48	3.14
Andersonville city, Sumter County.....	98	72	34.7	40	25.0	23	47.8	26	21	7	2.60	2.90
Arabi town, Crisp County.....	218	155	36.8	115	34.8	28	42.9	63	53	19	2.69	3.21
Aragon city, Polk County.....	449	328	53.4	228	49.6	69	69.6	121	97	47	2.78	3.26
Arcade city, Jackson County.....	609	484	41.7	360	41.9	83	37.3	125	97	16	2.93	3.21
Argyle town, Clinch County.....	73	52	55.8	34	61.8	15	53.3	21	17	8	2.90	3.48
Arlington city.....	528	364	43.4	174	39.1	162	46.3	164	149	60	2.80	3.49
Calhoun County (part).....	405	275	41.5	133	36.8	122	45.9	130	117	47	2.65	3.33
Early County (part).....	123	89	49.4	41	46.3	40	47.5	34	32	13	3.28	3.96
Arnoldsville city, Oglethorpe County.....	143	100	40.0	73	39.7	19	42.1	43	34	12	2.50	2.91
Ashburn city, Turner County.....	1,638	1,074	42.0	515	32.6	478	52.1	564	504	216	2.49	3.08
Athens-Clarke County unified government, Clarke County.....	45,414	22,044	44.0	14,226	39.6	6,080	55.7	23,370	13,886	2,967	2.37	3.00
Athens-Clarke County unified government (balance).....	44,868	21,682	44.1	13,958	39.6	6,007	55.8	23,186	13,732	2,897	2.37	3.00
Bogart town (part).....	61	44	36.4	36	38.9	4	25.0	17	15	6	2.30	2.68
Winterville city.....	485	318	40.9	232	37.9	69	49.3	167	139	64	2.31	2.84
Atlanta city.....	185,142	80,393	44.2	42,539	39.3	30,504	53.1	104,749	81,555	15,832	2.11	3.06
DeKalb County (part).....	12,924	6,172	42.5	3,919	42.3	1,796	46.2	6,752	4,708	944	2.18	2.94
Fulton County (part).....	172,218	74,221	44.4	38,620	39.0	28,708	53.6	97,997	76,847	14,888	2.10	3.07
Attapulgus city, Decatur County.....	170	123	36.6	83	37.3	28	32.1	47	43	22	2.63	3.20

Table 8.  
**Households and Families: 2010—Con.**

[For information on confidentiality protection, nonsampling error, and definitions, see Selected Appendixes at <www.census.gov/prod/cen2010/cph-1-a.pdf>]

State County Place	Total households	Family households						Nonfamily households			Average size	
		Total		Husband-wife family		Female householder, no husband present		Total	Householder living alone		House- holds	Families
		Number	Percent with own children under 18 years	Number	Percent with own children under 18 years	Number	Percent with own children under 18 years		Total	65 years and over		
<b>PLACE—Con.</b>												
Auburn city.....	2,298	1,792	50.9	1,303	49.7	328	54.3	506	377	80	3.00	3.33
Barrow County (part).....	2,221	1,735	51.2	1,270	49.7	311	55.3	486	362	78	3.01	3.34
Gwinnett County (part).....	77	57	43.9	33	51.5	17	35.3	20	15	2	2.71	3.11
Augusta-Richmond County consolidated government, Richmond County.....	76,924	48,641	44.3	27,347	37.0	17,389	56.4	28,283	23,400	6,756	2.47	3.09
Augusta-Richmond County consolidated government (balance).....	75,208	47,325	44.5	26,439	37.0	17,079	56.6	27,883	23,066	6,643	2.46	3.09
Blythe city (part).....	259	193	36.8	134	35.8	49	40.8	66	50	15	2.63	3.01
Hephzibah city.....	1,457	1,123	40.4	774	37.3	261	47.9	334	284	98	2.75	3.11
Austell city.....	2,285	1,646	54.6	1,022	52.0	458	61.1	639	492	96	2.88	3.36
Cobb County (part).....	2,272	1,636	54.5	1,015	51.9	457	61.1	636	489	95	2.88	3.36
Douglas County (part).....	13	10	60.0	7	57.1	1	100.0	3	3	1	3.08	3.60
Avalon town, Stephens County.....	85	58	41.4	45	37.8	11	54.5	27	23	10	2.51	2.97
Avera city, Jefferson County.....	100	63	52.4	48	56.3	10	40.0	37	35	20	2.46	3.19
Avondale Estates city, DeKalb County.....	1,366	772	42.5	605	41.3	136	47.1	594	474	169	2.16	2.81
Baconton city, Mitchell County.....	322	248	48.4	125	47.2	104	51.0	74	67	28	2.84	3.25
Bainbridge city, Decatur County.....	4,757	3,143	46.7	1,727	38.7	1,199	58.9	1,614	1,430	620	2.53	3.15
Baldwin city.....	1,083	788	57.0	587	53.7	134	69.4	295	253	101	2.90	3.44
Banks County (part).....	281	205	40.5	178	38.8	18	55.6	76	64	29	2.64	3.15
Habersham County (part).....	802	583	62.8	409	60.1	116	71.6	219	189	72	2.99	3.54
Ball Ground city, Cherokee County.....	532	422	43.6	344	39.5	59	62.7	110	91	33	2.69	3.00
Barnesville city, Lamar County.....	2,273	1,342	41.1	684	33.2	555	50.5	931	808	298	2.34	3.04
Bartow town, Jefferson County.....	110	81	34.6	58	31.0	21	42.9	29	26	15	2.60	3.10
Barwick city.....	166	99	31.3	59	32.2	31	35.5	67	60	25	2.33	3.13
Brooks County (part).....	67	39	25.6	26	30.8	8	25.0	28	25	8	2.18	2.90
Thomas County (part).....	99	60	35.0	33	33.3	23	39.1	39	35	17	2.42	3.28
Baxley city, Appling County.....	1,654	1,065	46.7	665	39.5	314	63.1	589	521	208	2.55	3.21
Bellville city, Evans County.....	53	39	41.0	33	36.4	4	50.0	14	14	8	2.32	2.79
Belvedere Park CDP, DeKalb County.....	5,889	3,570	39.1	1,610	33.9	1,600	44.6	2,319	1,748	321	2.57	3.23
Berkeley Lake city, Gwinnett County.....	572	474	44.9	433	44.3	32	56.3	98	76	33	2.75	3.04
Berlin city, Colquitt County.....	196	146	42.5	100	40.0	32	50.0	50	44	25	2.81	3.32
Bethlehem town, Barrow County.....	217	153	47.7	126	46.8	20	55.0	64	55	17	2.77	3.33
Between town, Walton County.....	98	83	54.2	69	50.7	12	66.7	15	12	6	3.02	3.25
Bishop town, Oconee County.....	79	63	41.3	51	41.2	6	16.7	16	14	8	2.84	3.21
Blackshear city, Pierce County.....	1,381	919	43.4	583	35.3	278	60.4	462	415	180	2.41	2.98
Blairsville city, Union County.....	249	122	41.8	64	32.8	43	51.2	127	120	64	1.92	2.68
Blakely city, Early County.....	1,839	1,281	46.2	638	37.5	550	56.7	558	489	251	2.66	3.23
Bloomingdale city, Chatham County.....	1,031	744	41.7	555	38.0	133	51.9	287	236	92	2.63	3.05
Blue Ridge city, Fannin County.....	523	306	41.5	191	35.6	89	55.1	217	188	80	2.18	2.82
Bluffton town, Clay County.....	45	28	25.0	17	29.4	2	0.0	17	16	6	2.29	2.79
Blythe city.....	271	200	36.5	138	35.5	50	42.0	71	55	15	2.61	3.01
Burke County (part).....	12	7	28.6	4	25.0	1	100.0	5	5	0	2.25	3.14
Richmond County (part).....	259	193	36.8	134	35.8	49	40.8	66	50	15	2.63	3.01
Bogart town.....	400	297	44.4	218	44.5	55	41.8	103	93	29	2.59	3.01
Clarke County (part).....	61	44	36.4	36	38.9	4	25.0	17	15	6	2.30	2.68
Oconee County (part).....	339	253	45.8	182	45.6	51	43.1	86	78	23	2.64	3.07
Bonanza CDP, Clayton County.....	1,044	788	51.6	442	52.0	269	56.9	256	209	49	3.00	3.43
Boston city, Thomas County.....	507	335	42.1	179	38.0	130	50.0	172	156	63	2.59	3.29
Bostwick city, Morgan County.....	140	102	33.3	82	36.6	13	30.8	38	29	17	2.61	3.11
Bowdon city, Carroll County.....	800	543	43.3	328	34.8	173	56.6	257	213	95	2.52	3.01
Bowersville town, Hart County.....	177	126	47.6	86	45.3	31	51.6	51	49	27	2.63	3.19
Bowman city, Elbert County.....	360	232	39.7	174	35.1	46	54.3	128	112	43	2.39	3.03
Boykin CDP, Miller County.....	64	34	41.2	22	36.4	6	33.3	30	24	15	2.23	3.06
Braselton town.....	2,556	2,135	54.1	1,835	52.5	215	66.5	421	337	96	2.94	3.22
Barrow County (part).....	363	318	51.3	287	49.5	18	72.2	45	34	7	2.99	3.19
Gwinnett County (part).....	1,028	853	53.2	732	51.0	94	70.2	175	139	39	2.89	3.18
Hall County (part).....	554	483	56.9	429	55.5	40	70.0	71	58	11	3.05	3.28
Jackson County (part).....	611	481	54.5	387	54.3	63	57.1	130	106	39	2.89	3.27
Braswell town.....	125	96	60.4	75	56.0	16	75.0	29	20	9	3.03	3.35
Paulding County (part).....	79	60	65.0	45	62.2	13	76.9	19	13	6	3.04	3.38
Polk County (part).....	46	36	52.8	30	46.7	3	66.7	10	7	3	3.02	3.31
Bremen city.....	2,315	1,632	53.3	1,174	50.8	342	61.7	683	582	262	2.64	3.17
Carroll County (part).....	15	14	28.6	11	27.3	3	33.3	1	1	1	3.00	3.14
Haralson County (part).....	2,300	1,618	53.5	1,163	51.0	339	61.9	682	581	261	2.64	3.17

Table 8.  
**Households and Families: 2010—Con.**

[For information on confidentiality protection, nonsampling error, and definitions, see Selected Appendixes at <www.census.gov/prod/cen2010/cph-1-a.pdf>]

State County Place	Total households	Family households						Nonfamily households			Average size	
		Total		Husband-wife family		Female householder, no husband present		Total	Householder living alone		House- holds	Families
		Number	Percent with own children under 18 years	Number	Percent with own children under 18 years	Number	Percent with own children under 18 years		Total	65 years and over		
<b>PLACE—Con.</b>												
Brinson town, Decatur County.....	87	60	30.0	42	33.3	15	26.7	27	26	10	2.47	3.07
Bronwood town, Terrell County.....	98	58	32.8	37	27.0	15	46.7	40	33	12	2.30	3.03
Brooklet city, Bulloch County.....	515	366	52.2	250	51.2	95	55.8	149	121	67	2.71	3.23
Brooks town, Fayette County.....	184	160	41.9	142	40.8	14	50.0	24	24	11	2.85	3.11
Broxton city, Coffee County.....	460	314	42.0	193	39.4	97	50.5	146	132	56	2.58	3.13
Brunswick city, Glynn County.....	5,762	3,522	48.9	1,514	37.6	1,672	60.5	2,240	1,866	722	2.52	3.18
Buchanan city, Haralson County.....	336	223	49.8	136	47.1	68	54.4	113	101	54	2.68	3.30
Buckhead town, Morgan County.....	72	46	39.1	34	38.2	9	33.3	26	24	11	2.38	3.07
Buena Vista city, Marion County.....	824	498	48.6	204	50.0	238	52.5	326	298	112	2.54	3.32
Buford city.....	4,425	2,974	50.4	2,024	48.9	679	57.6	1,451	1,252	645	2.74	3.35
Gwinnett County (part).....	4,071	2,714	50.5	1,808	48.9	647	57.8	1,357	1,166	585	2.74	3.36
Hall County (part).....	354	260	48.8	216	48.6	32	53.1	94	86	60	2.67	3.19
Butler city, Taylor County.....	797	516	45.0	254	36.6	233	54.9	281	249	91	2.42	3.05
Byromville town, Dooly County.....	197	121	45.5	78	50.0	33	45.5	76	68	31	2.47	3.26
Byron city.....	1,781	1,292	43.0	962	40.5	264	50.4	489	421	162	2.53	2.99
Houston County (part).....	0	0	(X)	0	(X)	0	(X)	0	0	0	0.00	0.00
Peach County (part).....	1,781	1,292	43.0	962	40.5	264	50.4	489	421	162	2.53	2.99
Cadwell town, Laurens County.....	143	101	34.7	66	31.8	27	44.4	42	36	17	2.41	2.82
Cairo city, Grady County.....	3,604	2,434	45.5	1,379	37.9	875	58.6	1,170	1,005	456	2.63	3.18
Calhoun city, Gordon County.....	5,711	3,841	51.3	2,556	48.6	953	60.3	1,870	1,584	649	2.67	3.24
Calvary CDP, Grady County.....	67	44	40.9	32	40.6	7	28.6	23	18	10	2.40	2.91
Camak town, Warren County.....	63	39	25.6	30	20.0	9	44.4	24	24	8	2.19	2.87
Camilla city, Mitchell County.....	1,935	1,349	44.8	561	37.1	690	52.3	586	527	212	2.66	3.21
Candler-McAfee CDP, DeKalb County.....	8,598	5,612	31.2	2,434	22.3	2,565	40.1	2,986	2,376	661	2.64	3.23
Canon city.....	321	212	34.9	142	33.8	43	37.2	109	102	47	2.50	3.15
Franklin County (part).....	300	199	35.7	132	35.6	41	36.6	101	94	45	2.54	3.19
Hart County (part).....	21	13	23.1	10	10.0	2	50.0	8	8	2	2.05	2.54
Canoochee CDP, Emanuel County.....	29	20	35.0	15	33.3	3	33.3	9	7	4	2.45	3.00
Canton city, Cherokee County.....	8,204	5,606	56.8	3,986	54.0	1,191	67.5	2,598	2,072	641	2.77	3.30
Carl town, Barrow County.....	98	63	39.7	55	40.0	6	33.3	35	27	6	2.60	3.27
Carlton city, Madison County.....	120	74	29.7	61	27.9	10	40.0	46	43	22	2.17	2.81
Carnesville city, Franklin County.....	225	141	43.3	92	41.3	34	50.0	84	79	49	2.28	2.89
Carrollton city, Carroll County.....	8,398	4,586	50.0	2,773	44.0	1,389	61.2	3,812	2,515	927	2.51	3.10
Cartersville city, Bartow County.....	7,250	4,869	48.2	3,275	44.5	1,218	58.0	2,381	2,006	784	2.60	3.17
Cave Spring city, Floyd County.....	476	302	39.7	204	36.3	76	50.0	174	153	63	2.29	2.87
Cecil city, Cook County.....	113	76	39.5	50	36.0	22	50.0	37	29	13	2.53	3.08
Cedar Springs CDP, Early County.....	33	19	31.6	14	35.7	4	25.0	14	13	2	2.24	2.95
Cedartown city, Polk County.....	3,389	2,184	51.0	1,323	48.8	631	56.6	1,205	1,045	519	2.77	3.47
Centerville city, Houston County.....	2,895	2,011	42.7	1,484	37.7	381	58.5	884	735	206	2.47	2.94
Centralhatchee town, Heard County.....	160	115	37.4	93	36.6	17	35.3	45	39	13	2.55	3.03
Chamblee city, DeKalb County.....	3,326	1,851	45.0	1,155	51.6	246	49.2	1,475	945	156	2.97	3.38
Chatsworth city, Murray County.....	1,587	1,071	44.4	746	41.2	249	54.2	516	464	232	2.56	3.15
Chattahoochee Hills city, Fulton County.....	941	679	33.6	520	29.6	121	43.0	262	216	81	2.53	2.95
Chatanooga Valley CDP, Walker County.....	1,576	1,132	33.7	868	31.1	177	38.4	444	395	174	2.44	2.88
Chauncey city, Dodge County.....	142	98	33.7	66	28.8	25	48.0	44	39	12	2.41	2.95
Cherry Log CDP, Gilmer County.....	62	37	29.7	30	23.3	4	25.0	25	21	9	1.92	2.43
Chester town, Dodge County.....	164	95	35.8	56	33.9	36	41.7	69	59	25	2.22	2.89
Chickamauga city, Walker County.....	1,198	844	48.6	627	46.9	162	55.6	354	309	136	2.59	3.09
Clarksville city, Habersham County.....	727	414	42.5	286	35.3	99	61.6	313	281	127	2.18	2.91
Clarkston city, DeKalb County.....	2,602	1,670	58.1	881	61.6	589	59.6	932	667	69	2.90	3.53
Claxton city, Evans County.....	991	589	45.7	313	41.9	229	52.8	402	360	201	2.40	3.12
Clayton city, Rabun County.....	836	488	45.7	307	38.8	122	62.3	348	287	138	2.32	2.92
Clermont town, Hall County.....	315	253	45.1	212	45.3	34	47.1	62	53	27	2.78	3.15
Cleveland city, White County.....	1,300	844	48.7	494	43.5	256	55.5	456	364	178	2.47	2.99
Climax city, Decatur County.....	112	76	34.2	54	31.5	16	43.8	36	34	15	2.50	3.05
Cobbtown city, Tattall County.....	160	95	32.6	69	29.0	20	50.0	65	59	34	2.19	2.74
Cochran city, Bleckley County.....	1,622	1,072	44.2	626	35.5	387	58.7	550	481	201	2.44	3.02
Cohutta city, Whitfield County.....	253	188	41.0	156	39.7	24	41.7	65	54	22	2.61	3.03
Colbert city, Madison County.....	238	159	45.9	119	42.9	29	55.2	79	68	29	2.49	3.05
Coleman CDP, Randolph County.....	57	36	33.3	19	21.1	15	46.7	21	20	7	2.23	2.83
College Park city.....	5,595	3,201	54.6	1,174	45.5	1,620	63.9	2,394	1,948	323	2.49	3.24
Clayton County (part).....	430	293	63.5	78	61.5	162	72.2	137	100	11	2.96	3.39
Fulton County (part).....	5,165	2,908	53.7	1,096	44.3	1,458	63.0	2,257	1,848	312	2.45	3.23
Collins city, Tattall County.....	247	136	46.3	74	44.6	48	52.1	111	99	44	2.36	3.32
Colquitt city, Miller County.....	782	495	41.8	266	28.6	197	59.9	287	263	119	2.33	2.97
Columbus city, Muscogee County.....	74,081	47,742	46.9	28,366	41.3	15,750	57.5	26,339	22,167	6,986	2.47	3.08
Comer city, Madison County.....	435	298	46.0	209	44.0	67	52.2	137	118	56	2.49	2.96
Commerce city, Jackson County.....	2,425	1,710	45.1	1,138	42.9	432	51.9	715	598	282	2.60	3.08
Concord city, Pike County.....	135	102	50.0	72	47.2	17	47.1	33	31	16	2.78	3.23

Table 8.  
**Households and Families: 2010—Con.**

[For information on confidentiality protection, nonsampling error, and definitions, see Selected Appendixes at <www.census.gov/prod/cen2010/cph-1-a.pdf>]

State County Place	Total households	Family households						Nonfamily households			Average size	
		Total		Husband-wife family		Female householder, no husband present		Total	Householder living alone		House- holds	Families
		Number	Percent with own children under 18 years	Number	Percent with own children under 18 years	Number	Percent with own children under 18 years		Total	65 years and over		
<b>PLACE—Con.</b>												
Conley CDP, Clayton County.....	1,966	1,446	49.5	713	49.8	544	50.0	520	396	104	3.17	3.62
Conyers city, Rockdale County.....	5,661	3,642	56.8	1,652	51.3	1,608	64.1	2,019	1,720	513	2.63	3.25
Coolidge city, Thomas County.....	210	138	39.1	74	39.2	46	41.3	72	59	22	2.50	3.03
Cordele city, Crisp County.....	4,264	2,763	48.1	1,250	37.5	1,303	60.2	1,501	1,312	542	2.56	3.20
Cornelia city, Habersham County.....	1,495	965	52.6	651	51.3	242	57.9	530	476	244	2.75	3.50
Country Club Estates CDP, Glynn County....	3,424	2,158	46.8	1,248	38.9	755	58.7	1,266	1,056	354	2.49	3.11
Covington city, Newton County.....	4,767	3,062	49.4	1,643	42.1	1,150	61.2	1,705	1,436	556	2.56	3.20
Crawford city, Oglethorpe County.....	328	189	45.0	105	40.0	73	52.1	139	117	58	2.35	3.15
Crawfordville city, Taliaferro County.....	241	150	37.3	70	24.3	61	57.4	91	81	36	2.22	2.75
Crooked Creek CDP, Putnam County.....	262	201	27.9	162	22.8	26	34.6	61	51	15	2.44	2.71
Culoden city, Monroe County.....	68	46	30.4	34	38.2	8	12.5	22	18	12	2.57	3.22
Cumming city, Forsyth County.....	1,893	1,081	49.2	708	47.0	275	56.0	812	680	349	2.57	3.25
Cusseta-Chattahoochee County unified government, Chattahoochee County.....	2,686	2,067	65.4	1,532	63.0	435	75.6	619	512	124	2.98	3.45
Cuthbert city, Randolph County.....	1,555	936	37.5	439	28.9	421	47.2	619	568	251	2.30	3.02
Dacula city, Gwinnett County.....	1,472	1,183	49.7	886	49.8	211	51.2	289	222	57	3.02	3.35
Dahlonega city, Lumpkin County.....	1,567	824	33.5	633	31.1	132	47.0	743	450	173	2.27	2.82
Daisy city, Evans County.....	57	38	36.8	29	31.0	7	42.9	19	17	7	2.26	2.84
Dallas city, Paulding County.....	4,458	2,909	59.2	1,734	54.7	948	68.1	1,549	1,270	406	2.55	3.14
Dalton city, Whitfield County.....	11,337	7,582	54.0	5,143	52.3	1,720	61.2	3,755	3,097	1,122	2.84	3.51
Damascus city, Early County.....	99	60	36.7	25	52.0	31	25.8	39	33	16	2.57	3.38
Danielsville city, Madison County.....	228	161	47.2	133	45.9	24	54.2	67	59	23	2.46	2.95
Danville town.....	101	57	33.3	37	29.7	16	37.5	44	37	18	2.36	3.11
Twiggs County (part).....	91	50	30.0	31	25.8	15	33.3	41	36	17	2.30	3.10
Wilkinson County (part).....	10	7	57.1	6	50.0	1	100.0	3	1	1	2.90	3.14
Darien city, McIntosh County.....	798	510	38.6	290	30.0	172	54.7	288	238	95	2.47	3.10
Dasher town, Lowndes County.....	331	250	36.8	197	34.5	36	41.7	81	70	26	2.66	3.05
Davisboro city, Washington County.....	168	123	35.8	65	35.4	47	34.0	45	42	16	2.71	3.25
Dawson city, Terrell County.....	1,662	1,137	43.6	482	32.2	573	54.6	525	463	177	2.68	3.28
Dawsonville city, Dawson County.....	889	624	45.8	486	42.2	95	57.9	265	213	60	2.52	2.98
Dearing town, McDuffie County.....	210	152	42.1	110	38.2	29	51.7	58	51	21	2.61	3.11
Decatur city, DeKalb County.....	8,599	4,536	53.5	3,336	51.9	984	60.3	4,063	3,263	1,113	2.17	2.96
Deenwood CDP, Ware County.....	843	591	41.5	424	37.3	127	52.8	252	212	78	2.55	3.04
Deepstep town, Washington County.....	51	38	36.8	34	29.4	1	100.0	13	11	7	2.57	2.95
Demorest city, Habersham County.....	619	358	43.0	244	36.1	87	62.1	261	231	105	2.24	2.95
Denton city, Jeff Davis County.....	101	69	36.2	52	32.7	9	77.8	32	28	13	2.48	3.01
De Soto city, Sumter County.....	81	53	30.2	25	20.0	22	45.5	28	25	10	2.41	3.04
Dewy Rose CDP, Elbert County.....	61	44	43.2	34	32.4	8	75.0	17	16	5	2.52	3.02
Dexter town, Laurens County.....	221	161	42.9	101	32.7	42	59.5	60	48	33	2.60	3.00
Dillard city, Rabun County.....	147	92	39.1	74	33.8	13	61.5	55	44	24	2.31	2.82
Dock Junction CDP, Glynn County.....	3,046	1,995	39.5	1,203	34.7	602	48.3	1,051	868	342	2.53	3.08
Doerun city, Colquitt County.....	305	215	40.5	125	35.2	73	52.1	90	79	45	2.54	3.03
Donalsonville city, Seminole County.....	988	672	41.4	327	36.4	290	48.6	316	292	127	2.58	3.20
Dooling town, Dooly County.....	63	38	31.6	18	38.9	16	31.3	25	24	9	2.44	3.34
Doraville city, DeKalb County.....	2,588	1,707	48.9	1,130	51.7	336	51.2	881	605	172	3.21	3.74
Douglas city, Coffee County.....	4,259	2,761	45.8	1,498	39.3	1,071	54.5	1,498	1,321	530	2.54	3.20
Douglasville city, Douglas County.....	11,627	7,692	55.7	4,568	50.5	2,522	66.6	3,935	3,294	629	2.58	3.18
Druid Hills CDP, DeKalb County.....	4,983	2,202	46.3	1,909	44.9	225	53.8	2,781	1,811	458	2.11	2.86
Dublin city, Laurens County.....	6,357	4,012	46.8	2,111	36.7	1,613	60.4	2,345	2,078	798	2.42	3.07
Dudley city, Laurens County.....	207	155	47.1	121	46.3	29	48.3	52	49	20	2.68	3.17
Duluth city, Gwinnett County.....	10,555	6,872	52.1	4,914	50.2	1,492	61.1	3,683	3,001	528	2.52	3.10
Dunwoody city, DeKalb County.....	19,944	11,723	48.5	9,530	47.4	1,612	56.6	8,221	6,713	1,269	2.31	3.00
Du Pont town, Clinch County.....	57	35	17.1	23	17.4	9	11.1	22	22	9	2.11	2.69
Dutch Island CDP, Chatham County.....	427	384	46.1	360	46.1	18	44.4	43	36	19	2.94	3.12
Eagle Grove CDP, Hart County.....	61	49	38.8	47	38.3	2	50.0	12	10	6	2.69	3.00
East Dublin city, Laurens County.....	953	652	46.6	346	35.8	257	58.0	301	266	90	2.56	3.12
East Ellijay city, Gilmer County.....	222	132	51.5	70	44.3	48	66.7	90	75	34	2.46	3.22
East Griffin CDP, Spalding County.....	525	367	45.2	205	36.6	121	55.4	158	122	46	2.75	3.22
Eastman city, Dodge County.....	2,009	1,227	45.5	695	38.4	434	58.5	782	689	264	2.33	3.00
East Newnan CDP, Coweta County.....	420	308	50.0	191	48.2	79	59.5	112	80	35	3.15	3.51
East Point city, Fulton County.....	13,333	7,735	46.4	3,358	41.1	3,477	53.4	5,598	4,461	851	2.50	3.25
Eatonville city, Putnam County.....	2,411	1,668	43.0	861	38.0	647	52.2	743	642	256	2.62	3.16
Edge Hill city, Glascock County.....	10	6	50.0	6	50.0	0	(X)	4	4	2	2.40	3.33
Edison city, Calhoun County.....	590	342	52.0	176	42.6	152	63.2	248	227	109	2.51	3.46
Elberton city, Elbert County.....	2,024	1,207	42.3	656	33.2	463	55.7	817	737	367	2.25	2.92
Ellaville city, Schley County.....	722	454	52.6	269	47.6	151	61.6	268	239	108	2.51	3.25
Ellenton town, Colquitt County.....	107	73	37.0	45	28.9	20	55.0	34	27	13	2.63	3.18
Ellijay city, Gilmer County.....	638	347	46.1	241	43.2	65	60.0	291	263	145	2.38	3.28
Emerson city, Bartow County.....	552	411	38.7	291	36.8	76	35.5	141	110	44	2.64	3.01

Table 8.  
**Households and Families: 2010—Con.**

[For information on confidentiality protection, nonsampling error, and definitions, see Selected Appendixes at <www.census.gov/prod/cen2010/cph-1-a.pdf>]

State County Place	Total households	Family households						Nonfamily households			Average size	
		Total		Husband-wife family		Female householder, no husband present		Total	Householder living alone		House- holds	Families
		Number	Percent with own children under 18 years	Number	Percent with own children under 18 years	Number	Percent with own children under 18 years		Total	65 years and over		
<b>PLACE—Con.</b>												
Empire CDP.....	177	110	31.8	78	28.2	22	36.4	67	56	22	2.22	2.76
Bleckley County (part).....	62	41	34.1	26	34.6	11	27.3	21	15	8	2.35	2.76
Dodge County (part).....	115	69	30.4	52	25.0	11	45.5	46	41	14	2.15	2.77
Enigma town, Berrien County.....	451	336	51.5	225	48.0	70	64.3	115	94	31	2.83	3.28
Ephesus city, Heard County.....	167	117	37.6	89	28.1	16	62.5	50	41	18	2.56	3.02
Epworth CDP, Fannin County.....	214	149	30.9	109	22.9	25	52.0	65	53	32	2.24	2.65
Eton city, Murray County.....	266	221	61.1	156	63.5	45	62.2	45	32	8	3.42	3.67
Euharlee city, Bartow County.....	1,254	1,080	57.3	847	55.6	159	64.2	174	133	37	3.30	3.51
Evans CDP, Columbia County.....	9,996	8,236	50.1	7,084	49.0	853	57.8	1,760	1,511	639	2.88	3.21
Experiment CDP, Spalding County.....	1,020	727	40.4	378	36.0	269	48.0	293	242	99	2.77	3.22
Fairburn city, Fulton County.....	4,691	3,219	54.2	1,848	48.5	1,084	65.0	1,472	1,242	217	2.74	3.33
Fairmount city, Gordon County.....	295	198	37.4	141	32.6	42	42.9	97	86	41	2.44	2.96
Fair Oaks CDP, Cobb County.....	2,825	1,649	61.2	951	64.8	457	62.4	1,176	825	145	2.90	3.68
Fairview CDP, Walker County.....	2,710	1,910	37.7	1,366	33.5	394	49.5	800	702	281	2.50	2.97
Fargo city, Clinch County.....	125	94	35.1	67	25.4	14	50.0	31	27	10	2.57	2.98
Fayetteville city, Fayette County.....	6,006	4,264	51.9	3,111	48.2	958	64.1	1,742	1,583	721	2.59	3.14
Fitzgerald city.....	3,542	2,298	47.6	1,222	40.5	901	57.8	1,244	1,118	462	2.47	3.12
Ben Hill County (part).....	3,542	2,298	47.6	1,222	40.5	901	57.8	1,244	1,118	462	2.47	3.12
Irwin County (part).....	0	0	(X)	0	(X)	0	(X)	0	0	0	0.00	0.00
Flemington city, Liberty County.....	255	206	51.5	160	46.3	40	67.5	49	41	12	2.91	3.26
Flovilla city, Butts County.....	221	173	35.8	104	31.7	53	41.5	48	41	17	2.95	3.32
Flowers Branch city, Hall County.....	2,262	1,526	54.3	1,106	51.0	314	61.8	736	580	109	2.51	3.05
Folkston city, Charlton County.....	892	621	45.4	366	38.0	209	58.4	271	238	101	2.64	3.18
Forest Park city, Clayton County.....	6,034	4,023	49.5	2,133	50.7	1,304	52.2	2,011	1,559	517	2.99	3.57
Forsyth city, Monroe County.....	1,540	1,018	39.8	521	34.4	421	48.5	522	459	196	2.41	2.98
Fort Gaines city, Clay County.....	433	272	42.6	116	26.7	131	58.8	161	148	62	2.42	3.11
Fort Oglethorpe city.....	3,954	2,362	42.6	1,584	37.4	625	54.6	1,592	1,399	549	2.25	2.92
Catoosa County (part).....	3,899	2,318	42.6	1,550	37.4	616	54.5	1,581	1,391	547	2.25	2.92
Walker County (part).....	55	44	43.2	34	41.2	9	55.6	11	8	2	2.65	2.95
Fort Stewart CDP, Liberty County.....	951	844	75.9	615	69.8	215	93.0	107	100	2	3.19	3.42
Fort Valley city, Peach County.....	3,107	1,889	49.1	728	39.0	995	59.4	1,218	924	297	2.53	3.16
Franklin city, Heard County.....	392	223	51.1	114	36.0	89	66.3	169	149	71	2.34	3.05
Franklin Springs city, Franklin County.....	245	166	33.7	151	35.1	8	25.0	79	64	34	2.62	3.00
Funston city, Colquitt County.....	154	114	54.4	78	50.0	33	60.6	40	33	15	2.92	3.46
Gainesville city, Hall County.....	11,273	7,165	56.5	4,433	52.8	2,048	66.5	4,108	3,256	1,230	2.85	3.55
Garden City city, Chatham County.....	3,392	2,153	43.3	1,249	36.3	677	55.7	1,239	986	318	2.58	3.12
Garfield city, Emanuel County.....	70	50	36.0	34	38.2	10	40.0	20	18	12	2.87	3.18
Gay town, Meriwether County.....	41	26	30.8	21	33.3	4	25.0	15	14	5	2.17	2.77
Geneva town, Talbot County.....	48	27	11.1	17	5.9	8	25.0	21	19	9	2.19	2.93
Georgetown CDP, Chatham County.....	4,712	3,057	47.6	2,194	43.1	654	59.9	1,655	1,192	171	2.51	3.03
Georgetown-Quitman County unified government, Quitman County.....	1,053	689	28.6	470	23.4	166	44.0	364	322	170	2.39	2.98
Gibson city, Glascock County.....	256	150	50.0	95	46.3	49	55.1	106	98	56	2.24	2.99
Gillsville city.....	82	69	39.1	58	36.2	8	50.0	13	9	0	2.87	3.13
Banks County (part).....	10	7	28.6	6	33.3	1	0.0	3	1	0	2.80	3.29
Hall County (part).....	72	62	40.3	52	36.5	7	57.1	10	8	0	2.88	3.11
Girard town, Burke County.....	73	42	59.5	20	30.0	16	87.5	31	28	18	2.14	2.81
Glennville city, Tattnall County.....	1,479	921	42.6	587	38.8	266	53.4	558	490	215	2.33	2.97
Glenwood city, Wheeler County.....	309	185	44.3	102	34.3	67	56.7	124	114	45	2.26	2.98
Good Hope city, Walton County.....	115	77	35.1	63	36.5	11	36.4	38	32	20	2.38	2.96
Gordon city, Wilkinson County.....	753	525	38.9	321	38.6	169	39.1	228	199	90	2.68	3.26
Graham city, Appling County.....	108	81	48.1	50	44.0	23	65.2	27	21	4	2.69	3.11
Grantville city, Coweta County.....	1,035	800	57.4	556	55.9	193	61.7	235	190	50	2.94	3.34
Gray city, Jones County.....	1,171	827	54.1	543	52.9	238	57.6	344	315	152	2.62	3.17
Grayson city, Gwinnett County.....	901	765	47.5	641	46.2	94	53.2	136	121	42	2.96	3.23
Greensboro city, Greene County.....	1,254	799	47.9	371	38.8	374	59.4	455	402	179	2.60	3.20
Greenville city, Meriwether County.....	336	217	48.8	93	37.6	113	57.5	119	110	47	2.61	3.38
Gresham Park CDP, DeKalb County.....	2,743	1,875	35.8	858	26.5	842	45.7	868	671	153	2.71	3.24
Griffin city, Spalding County.....	8,941	5,815	46.9	2,938	39.4	2,320	56.9	3,126	2,576	969	2.58	3.16
Grovetown city, Columbia County.....	3,896	2,901	60.4	1,965	58.1	700	67.7	995	766	154	2.88	3.31
Gumbranch city, Liberty County.....	106	72	38.9	52	32.7	15	60.0	34	27	11	2.49	3.06
Gumlog CDP, Franklin County.....	888	628	29.1	492	25.4	91	37.4	260	209	90	2.42	2.81
Guyton city, Effingham County.....	562	434	52.3	325	52.3	85	54.1	128	104	40	3.00	3.45
Hagan city, Evans County.....	380	256	46.9	169	44.4	71	50.7	124	105	42	2.62	3.22
Hahira city, Lowndes County.....	1,023	733	61.7	491	57.2	191	72.8	290	245	72	2.68	3.19
Hamilton city, Harris County.....	295	220	57.3	149	56.4	58	63.8	75	70	20	2.78	3.27
Hampton city, Henry County.....	2,292	1,811	59.0	1,238	56.7	459	64.5	481	383	105	3.03	3.40
Hannahs Mill CDP, Upson County.....	1,228	886	37.6	646	35.4	165	40.6	342	297	147	2.53	2.97
Hapeville city, Fulton County.....	2,398	1,352	47.3	741	47.6	394	49.7	1,046	796	181	2.66	3.41

Table 8.

**Households and Families: 2010—Con.**

[For information on confidentiality protection, nonsampling error, and definitions, see Selected Appendixes at &lt;www.census.gov/prod/cen2010/cph-1-a.pdf&gt;]

State County Place	Total households	Family households						Nonfamily households			Average size	
		Total		Husband-wife family		Female householder, no husband present		Total	Householder living alone		House- holds	Families
		Number	Percent with own children under 18 years	Number	Percent with own children under 18 years	Number	Percent with own children under 18 years		Total	65 years and over		
<b>PLACE—Con.</b>												
Haralson town.....	62	47	44.7	35	34.3	7	85.7	15	10	3	2.68	3.02
Coweta County (part).....	60	45	44.4	33	33.3	7	85.7	15	10	3	2.67	3.02
Meriwether County (part).....	2	2	50.0	2	50.0	0	(X)	0	0	0	3.00	3.00
Hardwick CDP, Baldwin County.....	1,606	969	37.4	396	25.3	466	46.6	637	523	142	2.39	3.04
Harlem city, Columbia County.....	1,020	722	50.7	492	45.3	189	61.9	298	259	103	2.61	3.12
Harrison town, Washington County.....	161	119	39.5	63	33.3	47	48.9	42	38	18	3.04	3.54
Hartwell city, Hart County.....	1,889	1,099	42.1	609	34.8	411	53.3	790	723	376	2.24	2.97
Hawkinsville city, Pulaski County.....	1,401	899	40.6	533	33.4	307	53.1	502	456	198	2.38	3.02
Hazlehurst city, Jeff Davis County.....	1,638	1,083	46.9	621	40.1	369	56.9	555	477	204	2.51	3.09
Helen city, White County.....	252	138	31.2	99	20.2	26	57.7	114	94	51	2.02	2.61
Helena city.....	692	443	44.0	266	44.0	126	47.6	249	219	109	2.51	3.18
Telfair County (part).....	691	442	44.1	265	44.2	126	47.6	249	219	109	2.51	3.18
Wheeler County (part).....	1	1	0.0	1	0.0	0	(X)	0	0	0	2.00	2.00
Henderson CDP, Chatham County.....	734	456	39.5	366	37.2	76	50.0	278	225	42	2.24	2.81
Hephzibah city, Richmond County.....	1,457	1,123	40.4	774	37.3	261	47.9	334	284	98	2.75	3.11
Heron Bay CDP.....	1,077	918	58.3	742	56.7	140	65.7	159	133	29	3.14	3.41
Henry County (part).....	903	797	62.1	643	61.1	121	66.1	106	89	12	3.30	3.51
Spalding County (part).....	174	121	33.1	99	28.3	19	63.2	53	44	17	2.30	2.70
Hiwassee city, Towns County.....	456	203	22.2	161	16.1	37	43.2	253	240	186	1.68	2.41
Higgston town, Montgomery County.....	129	88	52.3	61	47.5	19	78.9	41	39	13	2.50	3.11
Hilltop CDP, Pike County.....	99	68	25.0	28	28.6	25	20.0	31	23	14	2.65	3.10
Hiltonia town, Screven County.....	123	88	28.4	40	35.0	39	28.2	35	33	11	2.76	3.31
Hinesville city, Liberty County.....	12,324	9,057	55.8	5,756	46.2	2,797	75.3	3,267	2,670	464	2.69	3.12
Hiram city, Paulding County.....	1,378	913	54.2	594	51.2	248	62.5	465	390	108	2.57	3.15
Hoboken city, Brantley County.....	206	151	43.0	112	39.3	25	52.0	55	49	25	2.56	2.97
Hogansville city, Troup County.....	1,154	790	44.1	415	39.5	308	51.9	364	302	134	2.65	3.18
Holly Springs city, Cherokee County.....	3,330	2,500	55.2	1,976	54.6	399	61.9	830	641	130	2.76	3.18
Homeland city, Charlton County.....	334	230	47.8	153	39.9	58	60.3	104	87	33	2.72	3.27
Homer town, Banks County.....	435	317	49.5	237	48.1	54	50.0	118	109	45	2.62	3.11
Homerville city, Clinch County.....	938	642	45.3	325	34.5	271	57.6	296	258	97	2.51	3.05
Hoschton city, Jackson County.....	513	398	37.7	329	36.8	50	46.0	115	97	40	2.68	3.03
Howard CDP, Taylor County.....	44	31	35.5	26	38.5	4	25.0	13	13	5	2.50	3.13
Hull city, Madison County.....	72	48	50.0	35	45.7	10	70.0	24	20	6	2.75	3.52
Ideal city, Macon County.....	179	110	32.7	61	26.2	37	45.9	69	62	30	2.30	2.95
Ila city, Madison County.....	133	96	40.6	68	42.6	20	50.0	37	32	13	2.53	3.03
Indian Springs CDP, Catoosa County.....	831	616	45.6	486	42.8	94	57.4	215	177	74	2.70	3.13
Iron City town, Seminole County.....	136	87	43.7	55	38.2	25	48.0	49	45	30	2.28	2.85
Irondale CDP, Clayton County.....	2,357	1,837	55.6	1,111	56.9	561	56.1	520	439	74	3.16	3.57
Irwinton city, Wilkinson County.....	217	149	32.9	86	30.2	43	32.6	68	62	34	2.53	3.12
Isle of Hope CDP, Chatham County.....	979	731	36.8	627	36.4	88	37.5	248	211	104	2.45	2.86
Ivey city, Wilkinson County.....	394	279	40.9	212	36.8	52	53.8	115	95	42	2.49	2.90
Jackson city, Butts County.....	1,857	1,224	42.8	664	39.0	444	49.5	633	547	251	2.54	3.12
Jacksonville city, Telfair County.....	59	38	36.8	30	33.3	7	57.1	21	18	8	2.37	3.05
Jakin city, Early County.....	64	46	37.0	30	33.3	14	50.0	18	16	5	2.42	2.87
Jasper city, Pickens County.....	1,484	930	50.6	605	45.5	267	60.7	554	462	200	2.40	3.02
Jefferson city, Jackson County.....	3,328	2,531	56.2	1,973	55.7	426	60.6	797	680	313	2.83	3.28
Jeffersonville city, Twiggs County.....	401	274	31.4	156	28.8	92	34.8	127	118	50	2.36	2.84
Jenkinsburg city, Butts County.....	124	94	48.9	71	49.3	17	35.3	30	25	5	2.98	3.41
Jersey city, Walton County.....	53	41	34.1	32	34.4	5	40.0	12	10	5	2.58	2.90
Jesup city, Wayne County.....	3,184	2,141	45.0	1,304	37.0	685	59.6	1,043	937	378	2.51	3.08
Johns Creek city, Fulton County.....	26,266	21,189	60.3	18,087	59.5	2,368	67.3	5,077	4,243	1,026	2.92	3.30
Jonesboro city, Clayton County.....	1,181	772	46.6	352	36.6	363	59.0	409	345	119	2.50	3.10
Junction City town, Talbot County.....	66	45	33.3	28	39.3	13	23.1	21	19	4	2.68	3.18
Kennesaw city, Cobb County.....	11,413	7,375	54.8	5,139	53.8	1,732	59.8	4,038	3,058	723	2.59	3.19
Keyville city, Burke County.....	100	73	30.1	38	34.2	29	27.6	27	25	16	2.69	3.19
Kings Bay Base CDP, Camden County.....	208	194	82.0	156	77.6	29	100.0	14	12	0	3.45	3.59
Kingsland city, Camden County.....	5,783	4,289	55.8	3,135	51.6	893	70.0	1,494	1,157	258	2.76	3.19
Kingston city, Bartow County.....	243	166	34.9	111	34.2	34	38.2	77	63	31	2.62	3.14
Kite city, Johnson County.....	102	74	36.5	47	34.0	20	50.0	28	25	13	2.36	2.76
Knoxville CDP, Crawford County.....	23	16	25.0	16	25.0	0	(X)	7	7	3	2.35	2.94
LaFayette city, Walker County.....	2,826	1,782	42.9	1,113	37.6	528	52.7	1,044	950	405	2.37	2.99
LaGrange city, Troup County.....	11,243	7,268	49.0	3,734	42.0	2,940	58.8	3,975	3,392	1,236	2.52	3.13
Lake City city, Clayton County.....	967	530	43.0	297	39.1	160	54.4	437	376	85	2.47	3.36
Lakeland city, Lanier County.....	1,192	781	46.4	458	40.0	267	58.4	411	361	153	2.61	3.25
Lake Park city, Lowndes County.....	306	206	51.0	146	43.2	51	74.5	100	88	39	2.40	2.94
Lakeview CDP.....	1,943	1,308	36.5	898	34.0	297	40.4	635	533	252	2.49	3.01
Catoosa County (part).....	1,538	1,046	37.0	717	34.6	243	39.9	492	407	192	2.54	3.04
Walker County (part).....	405	262	34.7	181	31.5	54	42.6	143	126	60	2.32	2.86
Lakeview Estates CDP, Rockdale County....	636	532	72.6	368	77.4	84	69.0	104	51	14	4.24	4.47

Table 8.

**Households and Families: 2010—Con.**

[For information on confidentiality protection, nonsampling error, and definitions, see Selected Appendixes at &lt;www.census.gov/prod/cen2010/cph-1-a.pdf&gt;]

State County Place	Total households	Family households						Nonfamily households			Average size	
		Total		Husband-wife family		Female householder, no husband present		Total	Householder living alone		House- holds	Families
		Number	Percent with own children under 18 years	Number	Percent with own children under 18 years	Number	Percent with own children under 18 years		Total	65 years and over		
<b>PLACE—Con.</b>												
Lavonia city.....	888	564	47.2	349	39.3	167	60.5	324	292	131	2.43	3.06
Franklin County (part).....	888	564	47.2	349	39.3	167	60.5	324	292	131	2.43	3.06
Hart County (part).....	0	0	(X)	0	(X)	0	(X)	0	0	0	0.00	0.00
Lawrenceville city, Gwinnett County.....	9,973	6,923	54.9	4,428	52.0	1,924	64.0	3,050	2,554	881	2.84	3.39
Leary city, Calhoun County.....	271	172	27.9	93	26.9	70	32.9	99	96	29	2.28	2.91
Leesburg city, Lee County.....	1,010	776	60.6	487	54.2	251	71.7	234	197	56	2.81	3.21
Lenox town, Cook County.....	337	229	35.4	147	32.0	61	36.1	108	88	36	2.59	3.09
Leslie city, Sumter County.....	164	110	41.8	77	40.3	25	48.0	54	44	22	2.49	3.06
Lexington city, Oglethorpe County.....	108	67	37.3	46	34.8	17	52.9	41	38	12	2.11	2.70
Lilburn city, Gwinnett County.....	3,894	2,790	50.0	2,121	48.4	471	58.4	1,104	886	360	2.94	3.44
Lilly city, Dooley County.....	75	53	50.9	27	40.7	23	65.2	22	19	5	2.84	3.45
Lincoln Park CDP, Upson County.....	376	223	35.0	62	27.4	134	40.3	153	140	47	2.22	2.91
Lincolnton city, Lincoln County.....	621	401	44.9	255	37.6	125	57.6	220	194	79	2.41	3.04
Lindale CDP, Floyd County.....	1,618	1,104	41.4	788	39.0	219	47.9	514	446	200	2.59	3.16
Lithia Springs CDP, Douglas County.....	5,899	3,825	50.7	2,358	46.0	1,056	63.0	2,074	1,687	347	2.62	3.24
Lithonia city, DeKalb County.....	751	471	54.1	155	46.5	262	61.5	280	254	88	2.56	3.25
Locust Grove city, Henry County.....	1,773	1,379	56.3	882	57.1	368	55.7	394	312	77	3.05	3.44
Loganville city.....	3,825	2,780	52.5	1,971	49.7	629	61.8	1,045	898	442	2.73	3.23
Gwinnett County (part).....	802	645	54.1	487	54.4	129	56.6	157	133	32	3.08	3.46
Walton County (part).....	3,023	2,135	52.0	1,484	48.1	500	63.2	888	765	410	2.64	3.16
Lone Oak town, Meriwether County.....	41	27	18.5	17	17.6	7	28.6	14	13	7	2.24	2.78
Lookout Mountain city, Walker County.....	593	439	49.9	390	49.2	36	58.3	154	134	66	2.70	3.19
Louisville city, Jefferson County.....	875	587	43.4	259	35.1	296	52.0	288	267	110	2.61	3.26
Lovejoy city, Clayton County.....	1,983	1,372	62.8	651	58.7	597	68.8	611	494	59	2.81	3.37
Ludowici city, Long County.....	605	394	50.5	233	42.9	120	61.7	211	181	64	2.65	3.29
Lula city.....	972	731	50.1	518	48.5	152	56.6	241	188	58	2.84	3.25
Banks County (part).....	62	43	41.9	31	41.9	10	50.0	19	18	4	2.55	3.14
Hall County (part).....	910	688	50.6	487	48.9	142	57.0	222	170	54	2.86	3.25
Lumber City city, Telfair County.....	527	320	43.8	168	36.3	111	58.6	207	181	77	2.37	3.10
Lumpkin city, Stewart County.....	485	300	33.7	146	28.1	114	42.1	185	160	81	2.36	3.03
Luthersville city, Meriwether County.....	303	212	43.9	108	39.8	87	50.6	91	70	22	2.88	3.40
Lyerly town, Chattooga County.....	201	147	44.2	97	37.1	30	60.0	54	44	18	2.69	3.11
Lyons city, Toombs County.....	1,637	1,084	50.8	560	43.6	445	61.1	553	461	181	2.62	3.21
Mableton CDP, Cobb County.....	13,409	9,456	50.6	6,467	49.7	2,277	56.1	3,953	3,173	692	2.76	3.28
McCaysville city, Fannin County.....	524	295	33.6	208	26.4	68	54.4	229	208	108	2.02	2.64
McDonough city, Henry County.....	8,053	5,404	57.8	3,084	53.4	1,875	65.5	2,649	2,265	538	2.64	3.25
McIntyre town, Wilkinson County.....	249	184	40.8	90	42.2	70	38.6	65	61	26	2.61	3.04
Macon city.....	35,603	21,442	45.9	9,692	35.6	9,914	57.1	14,161	12,040	4,017	2.45	3.16
Bibb County (part).....	35,440	21,311	45.9	9,626	35.6	9,857	57.1	14,129	12,011	4,011	2.44	3.16
Jones County (part).....	163	131	44.3	66	39.4	57	50.9	32	29	6	2.86	3.20
McRae city, Telfair County.....	1,600	998	42.9	565	34.0	364	56.6	602	519	232	2.40	3.07
Madison city, Morgan County.....	1,558	1,083	44.1	601	36.8	404	55.7	475	415	198	2.50	3.01
Manassas city, Tattnall County.....	37	24	54.2	15	46.7	8	62.5	13	13	6	2.54	3.29
Manchester city.....	1,701	1,089	42.6	558	34.2	454	53.1	612	545	253	2.49	3.15
Meriwether County (part).....	1,655	1,053	43.4	527	35.1	452	53.3	602	537	247	2.49	3.16
Talbot County (part).....	46	36	19.4	31	19.4	2	0.0	10	8	6	2.43	2.75
Mansfield city, Newton County.....	141	114	43.9	87	42.5	19	42.1	27	23	9	2.91	3.24
Marietta city, Cobb County.....	23,065	12,992	49.8	8,166	45.8	3,597	60.9	10,073	7,871	1,851	2.38	3.07
Marshallville city, Macon County.....	610	388	30.7	176	25.0	184	39.7	222	198	82	2.37	3.02
Martin town.....	147	117	25.6	88	21.6	19	42.1	30	25	10	2.59	2.87
Franklin County (part).....	5	5	0.0	5	0.0	0	(X)	0	0	0	2.60	2.60
Stephens County (part).....	142	112	26.8	83	22.9	19	42.1	30	25	10	2.59	2.88
Martinez CDP, Columbia County.....	13,587	10,140	47.1	7,558	43.3	1,929	60.8	3,447	2,854	937	2.63	3.05
Matthews CDP, Jefferson County.....	61	45	31.1	32	31.3	10	20.0	16	16	6	2.46	2.91
Maxeys town, Oglethorpe County.....	82	63	33.3	46	30.4	12	33.3	19	17	9	2.73	3.17
Maysville town.....	669	493	42.0	393	40.7	71	42.3	176	161	81	2.66	3.13
Banks County (part).....	347	260	43.1	216	41.2	33	51.5	87	77	36	2.67	3.06
Jackson County (part).....	322	233	40.8	177	40.1	38	34.2	89	84	45	2.66	3.21
Meansville city, Pike County.....	73	58	32.8	35	31.4	20	35.0	15	15	10	2.49	2.84
Meigs city.....	361	264	40.9	128	38.3	115	47.8	97	80	25	2.87	3.37
Mitchell County (part).....	13	12	16.7	7	28.6	3	0.0	1	1	0	3.23	3.17
Thomas County (part).....	348	252	42.1	121	38.8	112	49.1	96	79	25	2.85	3.38



Table 8.  
**Households and Families: 2010—Con.**

[For information on confidentiality protection, nonsampling error, and definitions, see Selected Appendixes at <[www.census.gov/prod/cen2010/cph-1-a.pdf](http://www.census.gov/prod/cen2010/cph-1-a.pdf)>]

State County Place	Total households	Family households						Nonfamily households			Average size	
		Total		Husband-wife family		Female householder, no husband present		Total	Householder living alone		House- holds	Families
		Number	Percent with own children under 18 years	Number	Percent with own children under 18 years	Number	Percent with own children under 18 years		Total	65 years and over		
<b>PLACE—Con.</b>												
Mendes CDP, Tattnall County.....	54	35	42.9	28	46.4	3	66.7	19	18	5	2.26	2.89
Menlo city, Chattooga County.....	215	133	39.8	99	32.3	26	61.5	82	74	38	2.20	2.83
Metter city, Candler County.....	1,558	1,010	45.4	592	39.5	328	57.3	548	459	220	2.52	3.12
Midville city, Burke County.....	103	67	43.3	40	40.0	23	52.2	36	33	17	2.61	3.33
Midway city, Liberty County.....	678	527	56.5	356	51.7	132	67.4	151	114	28	2.94	3.31
Milan city.....	334	196	39.3	142	32.4	42	61.9	138	129	76	2.10	2.79
Dodge County (part).....	171	103	35.0	79	29.1	20	55.0	68	65	42	2.13	2.83
Telfair County (part).....	163	93	44.1	63	36.5	22	68.2	70	64	34	2.06	2.74
Milledgeville city, Baldwin County.....	5,936	2,830	43.3	1,385	31.8	1,215	57.5	3,106	1,766	565	2.34	2.91
Millen city, Jenkins County.....	1,226	774	44.4	354	34.7	360	55.0	452	413	166	2.48	3.16
Milner city, Lamar County.....	232	170	36.5	128	34.4	31	45.2	62	44	16	2.63	3.01
Milton city, Fulton County.....	11,659	8,784	60.1	7,473	59.6	1,000	66.7	2,875	2,357	389	2.80	3.28
Mineral Bluff CDP, Fannin County.....	75	45	40.0	33	36.4	9	55.6	30	28	14	2.00	2.60
Mitchell town, Glascock County.....	71	51	45.1	41	39.0	8	75.0	20	19	12	2.80	3.35
Molena city, Pike County.....	123	83	33.7	58	36.2	18	33.3	40	34	9	2.62	3.24
Monroe city, Walton County.....	4,886	3,209	48.8	1,658	41.5	1,266	58.8	1,677	1,415	605	2.61	3.20
Montezuma city, Macon County.....	1,350	878	41.2	370	32.4	437	49.0	472	423	156	2.49	3.14
Montgomery CDP, Chatham County.....	1,766	1,239	38.7	926	35.4	208	49.5	527	397	121	2.56	2.98
Monticello city, Jasper County.....	994	683	47.1	364	42.0	265	57.0	311	281	128	2.62	3.20
Montrose town, Laurens County.....	75	56	35.7	35	34.3	15	46.7	19	16	6	2.87	3.36
Moody AFB CDP, Lowndes County.....	282	267	69.3	228	65.8	31	90.3	15	13	1	3.14	3.20
Moreland town, Coweta County.....	144	108	40.7	78	46.2	22	22.7	36	32	16	2.77	3.25
Morgan city, Calhoun County.....	95	58	22.4	41	17.1	16	37.5	37	31	7	2.19	2.76
Morganton city, Fannin County.....	121	79	36.7	57	31.6	14	57.1	42	36	13	2.50	3.08
Morrow city, Clayton County.....	2,204	1,377	45.5	848	43.8	398	50.8	827	692	136	2.70	3.45
Morven city, Brooks County.....	219	137	41.6	88	37.5	42	50.0	82	70	22	2.58	3.31
Moultrie city, Colquitt County.....	5,435	3,411	49.3	1,783	41.1	1,374	61.6	2,024	1,774	767	2.50	3.17
Mountain City town, Rabun County.....	425	283	38.9	189	33.9	68	50.0	142	128	51	2.56	3.14
Mountain Park city.....	253	161	35.4	123	30.1	30	53.3	92	81	17	2.16	2.70
Cherokee County (part).....	9	6	0.0	4	0.0	1	0.0	3	2	0	2.33	2.67
Fulton County (part).....	244	155	36.8	119	31.1	29	55.2	89	79	17	2.16	2.70
Mountain Park CDP, Gwinnett County.....	4,291	3,205	40.9	2,583	40.0	464	44.0	1,086	944	378	2.69	3.15
Mount Airy town, Habersham County.....	470	344	48.0	254	49.2	55	32.7	126	95	42	2.73	3.15
Mount Vernon city, Montgomery County.....	884	596	43.8	339	34.8	208	56.7	288	249	70	2.50	3.05
Mount Zion city, Carroll County.....	551	443	46.3	339	44.8	76	55.3	108	79	29	3.08	3.38
Nahunta city, Brantley County.....	400	255	47.5	151	38.4	81	64.2	145	119	48	2.48	3.05
Nashville city, Berrien County.....	1,938	1,240	45.7	770	38.3	373	62.2	698	613	267	2.46	3.08
Nelson city.....	478	359	44.6	290	46.6	47	31.9	119	97	47	2.75	3.14
Cherokee County (part).....	216	175	40.0	151	41.7	14	21.4	41	34	13	2.77	3.06
Pickens County (part).....	262	184	48.9	139	51.8	33	36.4	78	63	34	2.73	3.22
Newborn town, Newton County.....	243	206	37.9	143	39.2	42	35.7	37	28	7	2.85	3.04
Newington town, Screven County.....	105	72	34.7	50	30.0	18	44.4	33	31	12	2.61	3.25
Newman city, Coweta County.....	12,439	8,393	53.9	5,506	50.5	2,327	63.7	4,046	3,372	880	2.61	3.17
Newton city, Baker County.....	263	157	42.0	83	37.3	61	49.2	106	92	26	2.49	3.24
Nicholls city, Coffee County.....	345	236	38.6	123	33.3	81	54.3	109	96	42	2.60	3.10
Nicholson city, Jackson County.....	588	453	45.7	314	44.6	93	51.6	135	114	33	2.88	3.24
Norcross city, Gwinnett County.....	3,161	2,090	52.2	1,397	51.8	460	60.9	1,071	798	160	2.88	3.41
Norman Park city, Colquitt County.....	356	251	50.2	172	48.8	57	54.4	105	87	41	2.73	3.25
Norristown CDP, Emanuel County.....	27	16	31.3	15	33.3	1	0.0	11	11	3	2.19	3.00
North Atlanta CDP, DeKalb County.....	16,343	8,080	48.7	5,972	49.3	1,206	54.0	8,263	5,715	752	2.44	3.23
North Decatur CDP, DeKalb County.....	8,576	3,720	42.1	2,853	40.2	666	50.2	4,856	3,846	1,395	1.93	2.75
North Druid Hills CDP, DeKalb County.....	9,728	3,400	41.4	2,623	40.3	528	52.5	6,328	4,475	876	1.91	2.85
North High Shoals town, Oconee County.....	188	168	56.0	134	53.7	28	60.7	20	18	0	3.03	3.19
Norwood city, Warren County.....	103	68	26.5	38	15.8	24	37.5	35	33	18	2.32	2.87
Nunez city, Emanuel County.....	58	39	35.9	25	32.0	12	41.7	19	18	7	2.53	3.15
Oak Park town, Emanuel County.....	186	128	40.6	81	37.0	35	45.7	58	48	23	2.60	3.11
Oakwood city, Hall County.....	1,676	945	51.5	577	45.8	260	62.7	731	594	128	2.37	3.09
Ochlocknee town, Thomas County.....	247	173	44.5	109	39.4	49	51.0	74	59	26	2.71	3.17
Ocilla city, Irwin County.....	1,069	734	48.6	352	39.5	331	57.7	335	297	137	2.57	3.16
Oconee city, Washington County.....	82	59	30.5	44	40.9	12	0.0	23	23	13	2.49	2.98
Odum city, Wayne County.....	188	137	43.1	108	39.8	18	61.1	51	48	20	2.68	3.20
Offerman city, Pierce County.....	158	124	41.1	94	37.2	22	54.5	34	28	10	2.79	3.19
Oglethorpe city, Macon County.....	564	345	37.7	157	31.2	153	45.1	219	204	88	2.30	2.99
Oliver city, Screven County.....	93	70	35.7	33	36.4	31	41.9	23	19	4	2.57	2.90
Omega city.....	393	291	59.8	211	58.8	67	65.7	102	87	44	3.11	3.66
Colquitt County (part).....	3	3	66.7	2	50.0	1	100.0	0	0	0	4.00	3.67
Tift County (part).....	390	288	59.7	209	58.9	66	65.2	102	87	44	3.10	3.66

Table 8.  
**Households and Families: 2010—Con.**

[For information on confidentiality protection, nonsampling error, and definitions, see Selected Appendixes at <www.census.gov/prod/cen2010/cph-1-a.pdf>]

State County Place	Total households	Family households						Nonfamily households			Average size	
		Total		Husband-wife family		Female householder, no husband present		Total	Householder living alone		House- holds	Families
		Number	Percent with own children under 18 years	Number	Percent with own children under 18 years	Number	Percent with own children under 18 years		Total	65 years and over		
<b>PLACE—Con.</b>												
Orchard Hill town, Spalding County.....	86	56	46.4	36	44.4	15	60.0	30	27	11	2.43	3.04
Oxford city, Newton County.....	574	410	38.3	271	31.4	104	52.9	164	142	60	2.57	3.02
Palmetto city.....	1,608	1,084	51.8	613	47.6	391	62.1	524	461	225	2.74	3.36
Coweta County (part).....	86	65	53.8	45	53.3	18	61.1	21	14	7	3.49	3.97
Fulton County (part).....	1,522	1,019	51.7	568	47.2	373	62.2	503	447	218	2.70	3.33
Panthersville CDP, DeKalb County.....	3,753	2,425	40.5	982	29.8	1,211	50.0	1,328	1,134	299	2.59	3.24
Parrott town, Terrell County.....	63	45	24.4	33	21.2	12	33.3	18	13	9	2.51	2.96
Patterson city, Pierce County.....	284	196	42.3	141	39.7	42	47.6	88	76	38	2.57	3.15
Pavo city.....	246	177	36.2	117	35.0	50	44.0	69	58	21	2.55	3.04
Brooks County (part).....	101	68	33.8	50	32.0	14	50.0	33	30	7	2.46	3.06
Thomas County (part).....	145	109	37.6	67	37.3	36	41.7	36	28	14	2.61	3.03
Payne city, Bibb County.....	80	46	60.9	11	45.5	32	68.8	34	28	8	2.73	3.70
Peachtree City city, Fayette County.....	12,726	9,861	49.3	8,309	46.9	1,203	63.3	2,865	2,537	982	2.69	3.10
Pearson city, Atkinson County.....	732	491	50.9	256	52.0	175	56.0	241	192	70	2.86	3.43
Pelham city, Mitchell County.....	1,412	943	46.2	465	39.6	404	56.2	469	410	178	2.64	3.26
Pembroke city, Bryan County.....	834	583	43.2	390	39.2	147	51.0	251	228	112	2.63	3.20
Pendergrass town, Jackson County.....	154	116	46.6	85	38.8	22	59.1	38	25	8	2.74	3.05
Perkins CDP, Jenkins County.....	38	23	34.8	17	41.2	5	20.0	15	15	9	2.39	3.30
Perry city.....	5,418	3,606	47.7	2,313	41.1	1,046	62.0	1,812	1,597	555	2.41	2.97
Houston County (part).....	5,402	3,590	47.6	2,298	40.9	1,045	62.0	1,812	1,597	555	2.40	2.96
Peach County (part).....	16	16	62.5	15	66.7	1	0.0	0	0	0	3.94	3.94
Phillipsburg CDP, Tift County.....	284	183	38.8	64	31.3	94	45.7	101	87	31	2.49	3.15
Pinehurst city, Dooly County.....	149	86	34.9	58	29.3	23	47.8	63	62	34	2.16	2.98
Pine Lake city, DeKalb County.....	362	150	47.3	82	42.7	54	55.6	212	145	15	2.02	2.76
Pine Mountain town.....	564	360	40.3	220	29.5	112	59.8	204	186	78	2.27	2.85
Harris County (part).....	530	337	40.7	206	30.1	106	60.4	193	175	78	2.29	2.89
Meriwether County (part).....	34	23	34.8	14	21.4	6	50.0	11	11	0	1.94	2.35
Pineview town, Wilcox County.....	180	126	41.3	70	32.9	44	56.8	54	47	15	2.57	3.10
Pitts city, Wilcox County.....	131	82	39.0	56	32.1	18	50.0	49	46	21	2.44	3.22
Plains city, Sumter County.....	250	147	38.8	87	33.3	49	46.9	103	95	50	2.42	3.20
Plainville city, Gordon County.....	118	79	49.4	56	53.6	12	50.0	39	30	10	2.65	3.27
Pooler city, Chatham County.....	7,300	5,183	50.1	4,093	46.8	835	63.0	2,117	1,644	299	2.61	3.09
Portal town, Bulloch County.....	253	168	49.4	108	46.3	46	65.2	85	75	33	2.52	3.14
Porterdale city, Newton County.....	551	342	42.1	166	42.2	124	46.8	209	167	42	2.59	3.25
Port Wentworth city, Chatham County.....	2,042	1,378	49.1	996	45.8	285	59.6	664	495	132	2.58	3.08
Poulan city, Worth County.....	338	232	37.9	163	36.8	43	51.2	106	92	28	2.52	3.07
Powder Springs city, Cobb County.....	4,780	3,612	51.0	2,384	48.7	994	56.9	1,168	986	344	2.88	3.33
Pulaski town, Candler County.....	71	48	45.8	35	45.7	8	37.5	23	19	9	2.66	3.27
Putney CDP, Dougherty County.....	1,121	817	36.4	562	31.5	205	45.9	304	268	90	2.59	3.02
Quitman city, Brooks County.....	1,495	966	40.0	461	34.3	434	47.9	529	462	208	2.58	3.25
Ranger town, Gordon County.....	46	39	38.5	31	38.7	6	16.7	7	7	2	2.85	3.13
Raoul CDP, Habersham County.....	348	262	47.3	189	47.1	50	60.0	86	70	22	2.91	3.36
Ray city, Berrien County.....	408	277	53.1	174	50.6	80	56.3	131	108	49	2.66	3.20
Rayle town, Wilkes County.....	69	49	49.0	27	44.4	17	64.7	20	16	5	2.71	3.20
Rebecca town, Turner County.....	80	58	24.1	48	25.0	5	20.0	22	20	12	2.34	2.76
Redan CDP, DeKalb County.....	11,957	8,212	50.5	3,768	46.1	3,693	56.4	3,745	3,114	369	2.75	3.32
Reed Creek CDP, Hart County.....	1,173	829	26.2	704	23.0	82	47.6	344	302	148	2.22	2.63
Register town, Bulloch County.....	63	47	57.4	36	58.3	11	54.5	16	16	9	2.78	3.28
Reidsville city, Tattnall County.....	1,072	652	44.3	410	38.3	192	56.3	420	378	148	2.33	3.02
Remerton city, Lowndes County.....	541	122	45.9	49	38.8	50	66.0	419	146	8	2.08	2.61
Renzi city, Laurens County.....	137	82	39.0	66	34.8	12	75.0	55	53	28	2.15	2.87
Resaca town, Gordon County.....	185	140	33.6	103	32.0	23	30.4	45	36	14	2.94	3.36
Rest Haven town.....	31	16	50.0	8	37.5	6	83.3	15	15	7	2.00	2.69
Gwinnett County (part).....	16	8	50.0	5	60.0	2	50.0	8	8	5	2.00	3.00
Hall County (part).....	15	8	50.0	3	0.0	4	100.0	7	7	2	2.00	2.38
Reynolds city, Taylor County.....	485	303	40.6	183	36.6	103	46.6	182	176	88	2.24	2.92
Rhine town, Dodge County.....	190	109	36.7	74	35.1	25	36.0	81	71	29	2.07	2.70
Riceboro city, Liberty County.....	310	219	27.4	125	24.0	72	31.9	91	87	38	2.61	3.19
Richland city, Stewart County.....	591	372	39.2	173	28.9	161	52.8	219	202	87	2.36	3.01
Richmond Hill city, Bryan County.....	3,330	2,509	62.5	1,724	55.8	624	80.0	821	696	225	2.76	3.20
Riddleville town, Washington County.....	40	28	17.9	24	20.8	2	0.0	12	10	5	2.40	2.86
Rincon town, Effingham County.....	3,228	2,318	58.6	1,593	54.0	557	70.7	910	735	207	2.74	3.23
Ringgold city, Catoosa County.....	1,543	1,024	47.9	667	39.1	279	63.4	519	457	195	2.32	2.84
Riverdale city, Clayton County.....	5,510	3,604	53.1	1,636	48.7	1,551	60.3	1,906	1,597	267	2.72	3.36
Riverside town, Colquitt County.....	15	11	9.1	7	0.0	4	25.0	4	3	1	2.33	2.73

Table 8.

**Households and Families: 2010—Con.**[For information on confidentiality protection, nonsampling error, and definitions, see Selected Appendixes at <[www.census.gov/prod/cen2010/cph-1-a.pdf](http://www.census.gov/prod/cen2010/cph-1-a.pdf)>]

State County Place	Total households	Family households						Nonfamily households			Average size	
		Total		Husband-wife family		Female householder, no husband present		Total	Householder living alone		House- holds	Families
		Number	Percent with own children under 18 years	Number	Percent with own children under 18 years	Number	Percent with own children under 18 years		Total	65 years and over		
<b>PLACE—Con.</b>												
Roberta city, Crawford County.....	357	251	51.0	130	37.7	103	66.0	106	92	34	2.57	3.03
Robins AFB CDP, Houston County.....	231	203	80.8	174	78.7	17	94.1	28	27	0	3.33	3.62
Rochelle city, Wilcox County.....	477	310	39.4	167	32.3	118	46.6	167	143	59	2.43	2.99
Rockingham CDP, Bacon County.....	80	65	44.6	46	37.0	11	54.5	15	12	7	3.10	3.32
Rockmart city, Polk County.....	1,656	1,100	47.6	665	43.5	341	55.7	556	481	203	2.54	3.10
Rocky Ford town, Screven County.....	65	43	32.6	26	26.9	11	45.5	22	20	10	2.22	2.70
Rome city, Floyd County.....	13,885	8,612	46.5	5,262	41.5	2,663	57.4	5,273	4,462	1,766	2.50	3.16
Roopville town, Carroll County.....	83	62	38.7	41	41.5	18	38.9	21	18	11	2.63	3.03
Rossville city, Walker County.....	1,650	1,032	47.3	623	44.1	313	51.8	618	531	222	2.43	3.05
Roswell city, Fulton County.....	33,945	23,422	49.5	18,461	47.2	3,566	61.5	10,523	8,402	2,378	2.59	3.10
Royston city.....	1,087	617	43.9	370	40.8	208	51.9	470	433	247	2.24	3.03
Franklin County (part).....	809	427	44.3	271	42.4	127	52.8	382	349	207	2.21	3.09
Hart County (part).....	277	189	43.4	98	36.7	81	50.6	88	84	40	2.34	2.89
Madison County (part).....	1	1	0.0	1	0.0	0	(X)	0	0	0	3.00	3.00
Russell CDP, Barrow County.....	373	287	54.4	168	51.8	88	58.0	86	54	12	3.23	3.56
Rutledge city, Morgan County.....	306	215	35.8	151	33.8	55	36.4	91	85	33	2.55	3.14
St. Marys city, Camden County.....	6,428	4,728	49.2	3,516	43.9	954	67.6	1,700	1,345	348	2.65	3.06
St. Simons CDP, Glynn County.....	6,117	3,637	30.9	3,061	27.8	458	48.5	2,480	2,093	871	2.06	2.63
Sale City city, Mitchell County.....	149	98	43.9	66	45.6	21	42.9	51	45	16	2.55	3.23
Salem CDP, Upson County.....	137	83	34.9	55	38.2	22	27.3	54	49	17	2.26	2.99
Sandersville city, Washington County.....	2,339	1,502	43.9	780	33.5	636	55.8	837	756	316	2.42	3.05
Sandy Springs city, Fulton County.....	42,334	22,539	46.2	16,953	43.1	4,020	60.0	19,795	15,716	3,389	2.21	2.96
Santa Claus city, Toombs County.....	73	47	36.2	29	27.6	14	50.0	26	21	5	2.26	2.77
Sardis city, Burke County.....	371	254	48.4	127	35.4	110	64.5	117	100	42	2.69	3.26
Sasser town, Terrell County.....	112	76	38.2	51	39.2	17	47.1	36	32	16	2.49	3.09
Satilla CDP, Jeff Davis County.....	161	121	37.2	89	31.5	23	52.2	40	34	17	2.61	2.96
Sautee Nacoochee CDP, White County.....	159	113	23.0	93	23.7	13	23.1	46	40	22	2.28	2.73
Savannah city, Chatham County.....	52,545	29,948	43.3	15,728	35.3	11,765	55.2	22,597	17,166	5,356	2.40	3.10
Scotland city.....	141	108	38.0	74	29.7	28	50.0	33	27	8	2.60	2.96
Telfair County (part).....	127	95	38.9	64	29.7	26	53.8	32	26	7	2.58	2.99
Wheeler County (part).....	14	13	30.8	10	30.0	2	0.0	1	1	1	2.71	2.77
Scottdale CDP, DeKalb County.....	4,210	2,422	49.8	1,425	49.6	767	55.5	1,788	1,270	164	2.52	3.28
Screven city, Wayne County.....	285	213	45.5	136	46.3	54	48.1	72	63	31	2.69	3.14
Senoia city, Coweta County.....	1,175	946	49.5	765	48.6	134	55.2	229	187	53	2.81	3.15
Seville CDP, Wilcox County.....	85	57	40.4	36	38.9	16	37.5	28	25	12	2.38	2.82
Shady Dale town, Jasper County.....	77	55	47.3	45	46.7	7	57.1	22	20	5	3.23	3.76
Shannon CDP, Floyd County.....	759	534	40.3	397	36.5	89	52.8	225	200	78	2.45	2.91
Sharon city, Taliaferro County.....	58	38	28.9	25	32.0	13	23.1	20	16	10	2.41	2.92
Sharpsburg town, Coweta County.....	127	95	49.5	69	44.9	19	63.2	32	29	12	2.69	3.08
Shellman city, Randolph County.....	427	283	36.0	133	35.3	129	37.2	144	132	57	2.54	3.20
Shiloh city, Harris County.....	173	128	41.4	93	39.8	26	50.0	45	41	25	2.57	3.05
Siloam town, Greene County.....	119	70	25.7	34	32.4	27	18.5	49	44	14	2.37	3.11
Skidaway Island CDP, Chatham County.....	3,870	3,028	17.1	2,895	16.0	99	39.4	842	768	588	2.14	2.43
Sky Valley city, Rabun County.....	142	97	5.2	87	3.4	7	14.3	45	40	26	1.92	2.26
Smithville city, Lee County.....	204	142	39.4	73	41.1	57	40.4	62	54	17	2.82	3.44
Smyrna city, Cobb County.....	23,002	12,104	50.6	8,365	48.2	2,848	60.2	10,898	8,811	1,343	2.22	3.01
Snellville city, Gwinnett County.....	6,550	4,926	43.8	3,721	40.0	927	57.2	1,624	1,379	611	2.73	3.15
Social Circle city.....	1,506	1,114	47.4	718	45.4	309	55.7	392	337	159	2.79	3.25
Newton County (part).....	11	11	36.4	10	40.0	0	(X)	0	0	0	3.73	3.45
Walton County (part).....	1,495	1,103	47.5	708	45.5	309	55.7	392	337	159	2.78	3.25
Soperton city, Treutlen County.....	1,102	729	47.7	375	37.6	299	61.2	373	338	142	2.50	3.12
Sparks town, Cook County.....	698	488	50.8	263	47.1	172	59.9	210	173	82	2.90	3.46
Sparta city, Hancock County.....	572	329	38.9	158	28.5	151	50.3	243	226	94	2.32	3.16
Springfield city, Effingham County.....	834	608	51.2	393	49.9	158	58.2	226	188	85	2.70	3.13
Stapleton city, Jefferson County.....	175	115	40.9	77	41.6	29	44.8	60	54	32	2.50	3.11
Statenville CDP, Echols County.....	349	267	46.1	174	44.8	61	49.2	82	67	33	2.98	3.33
Statesboro city, Bulloch County.....	10,207	3,847	45.4	1,929	38.1	1,527	58.3	6,360	3,161	659	2.36	2.97
Statham city, Barrow County.....	820	616	51.1	432	49.3	139	55.4	204	153	52	2.88	3.28
Stillmore city, Emanuel County.....	178	135	40.0	78	43.6	45	28.9	43	39	20	2.97	3.32
Stockbridge city, Henry County.....	9,499	6,536	59.8	3,948	55.6	2,086	69.6	2,963	2,525	462	2.70	3.29
Stone Mountain city, DeKalb County.....	2,194	1,386	51.7	640	44.8	608	59.2	808	655	111	2.64	3.33
Sugar Hill city, Gwinnett County.....	6,114	4,832	58.5	3,773	58.6	726	62.0	1,282	983	219	3.03	3.39
Summertown city, Emanuel County.....	56	41	53.7	29	58.6	9	55.6	15	14	6	2.86	3.39
Summersville city, Chattooga County.....	1,842	1,098	40.5	624	35.9	381	47.0	744	683	300	2.33	3.05
Sumner town, Worth County.....	147	117	47.0	88	38.6	24	75.0	30	27	11	2.90	3.24
Sunny Side city, Spalding County.....	55	38	42.1	23	43.5	11	36.4	17	15	4	2.44	2.89
Sunnyside CDP, Ware County.....	539	378	34.9	288	34.0	70	40.0	161	148	83	2.42	2.92
Sunset Village CDP, Upson County.....	341	248	39.5	206	38.8	26	50.0	93	77	29	2.48	2.92
Surrency town, Appling County.....	84	60	35.0	40	27.5	16	56.3	24	22	9	2.39	2.82

Table 8.  
**Households and Families: 2010—Con.**

[For information on confidentiality protection, nonsampling error, and definitions, see Selected Appendixes at <www.census.gov/prod/cen2010/cph-1-a.pdf>]

State County Place	Total households	Family households						Nonfamily households			Average size	
		Total		Husband-wife family		Female householder, no husband present		Total	Householder living alone		House- holds	Families
		Number	Percent with own children under 18 years	Number	Percent with own children under 18 years	Number	Percent with own children under 18 years		Total	65 years and over		
<b>PLACE—Con.</b>												
Suwanee city, Gwinnett County.....	5,590	4,131	54.6	3,361	52.8	565	66.0	1,459	1,146	163	2.74	3.21
Swainsboro city, Emanuel County.....	2,740	1,760	48.2	885	37.6	751	63.0	980	854	333	2.50	3.16
Sycamore city, Turner County.....	191	131	42.7	101	38.6	20	60.0	60	45	21	2.61	3.11
Sylvania city, Screven County.....	1,205	749	44.2	398	31.4	296	61.5	456	410	203	2.36	3.01
Sylvester city, Worth County.....	2,286	1,584	43.9	799	38.2	685	51.8	702	638	282	2.64	3.22
Talahi Island CDP, Chatham County.....	502	379	33.2	329	31.6	28	46.4	123	93	51	2.49	2.82
Talbotton city, Talbot County.....	384	246	33.3	108	23.1	115	44.3	138	122	56	2.48	3.16
Talking Rock town, Pickens County.....	27	17	41.2	16	37.5	0	(X)	10	9	4	2.37	3.12
Tallapoosa city, Haralson County.....	1,283	845	45.4	575	40.9	217	53.5	438	410	200	2.46	3.10
Tallulah Falls town.....	72	45	35.6	39	38.5	5	0.0	27	24	2	2.33	3.02
Habersham County (part).....	38	26	38.5	25	40.0	1	0.0	12	10	2	2.55	3.15
Rabun County (part).....	34	19	31.6	14	35.7	4	0.0	15	14	0	2.09	2.84
Talmo town, Jackson County.....	73	55	23.6	43	27.9	7	14.3	18	13	8	2.47	2.82
Tarrytown town, Montgomery County.....	36	20	50.0	14	50.0	5	60.0	16	15	7	2.42	3.50
Tate City CDP, Towns County.....	8	7	0.0	7	0.0	0	(X)	1	1	1	2.00	2.14
Taylorsville town.....	87	62	32.3	48	27.1	10	70.0	25	23	15	2.41	2.89
Bartow County (part).....	75	54	33.3	40	27.5	10	70.0	21	19	12	2.43	2.87
Polk County (part).....	12	8	25.0	8	25.0	0	(X)	4	4	3	2.33	3.00
Temple city.....	1,456	1,123	54.1	782	51.5	251	62.5	333	260	67	2.90	3.29
Carroll County (part).....	1,456	1,123	54.1	782	51.5	251	62.5	333	260	67	2.90	3.29
Haralson County (part).....	0	0	(X)	0	(X)	0	(X)	0	0	0	0.00	0.00
Tennessee city, Washington County.....	625	402	45.3	178	34.8	192	55.2	223	204	98	2.46	3.12
The Rock CDP, Upson County.....	59	43	32.6	38	28.9	3	66.7	16	14	5	2.71	2.91
Thomaston city, Upson County.....	3,784	2,323	45.4	1,187	37.2	941	58.1	1,461	1,321	605	2.35	3.02
Thomasville city, Thomas County.....	7,506	4,792	43.9	2,705	36.9	1,742	55.6	2,714	2,359	882	2.41	3.03
Thomson city, McDuffie County.....	2,662	1,766	48.4	778	35.3	864	61.3	896	784	341	2.49	3.06
Thunderbolt town, Chatham County.....	1,088	565	37.5	365	29.0	154	57.8	523	396	121	2.19	2.85
Tifton city, Tift County.....	6,067	3,712	49.8	2,169	42.4	1,257	62.9	2,355	1,979	749	2.46	3.13
Tiger town, Rabun County.....	201	106	35.8	77	32.5	18	38.9	95	94	69	2.03	2.86
Tignall town, Wilkes County.....	240	142	30.3	79	24.1	50	42.0	98	86	35	2.28	2.92
Toccoa city, Stephens County.....	3,562	2,289	41.3	1,489	34.4	642	55.3	1,273	1,109	535	2.37	2.94
Toombs city, Wilkes County.....	173	106	26.4	57	24.6	36	25.0	67	58	14	2.37	3.00
Trenton city, Dade County.....	904	599	47.7	424	42.5	131	63.4	305	264	116	2.40	2.94
Trion town, Chattooga County.....	668	460	52.6	323	52.3	106	52.8	208	185	112	2.74	3.27
Tucker CDP, DeKalb County.....	11,047	7,101	44.1	5,230	42.0	1,415	53.5	3,946	3,126	972	2.47	3.03
Tunnel Hill city, Whitfield County.....	346	246	35.8	193	33.2	36	36.1	100	88	43	2.45	2.88
Turin town, Coweta County.....	101	76	43.4	64	40.6	10	50.0	25	21	12	2.71	3.13
Twin City city, Emanuel County.....	520	349	41.3	200	37.5	116	46.6	171	157	68	2.63	3.28
Tybee Island city, Chatham County.....	1,360	772	22.3	646	19.7	88	37.5	588	437	164	2.11	2.65
Tyrone town, Fayette County.....	2,358	1,961	49.4	1,674	47.9	201	59.7	397	335	107	2.92	3.22
Ty Ty city, Tift County.....	267	193	48.7	114	44.7	55	58.2	74	63	23	2.72	3.19
Unadilla city, Dooly County.....	843	566	42.2	287	32.4	232	57.3	277	258	101	2.41	2.97
Union City city, Fulton County.....	7,788	4,635	59.9	1,865	53.2	2,340	67.6	3,153	2,765	813	2.49	3.27
Union Point city, Greene County.....	604	398	48.5	204	37.3	154	60.4	206	178	87	2.58	3.19
Unionville CDP, Tift County.....	706	466	30.9	184	25.5	235	35.3	240	216	81	2.59	3.25
Uvalda city, Montgomery County.....	247	178	32.6	116	24.1	49	53.1	69	61	34	2.42	2.84
Valdosta city, Lowndes County.....	20,471	11,833	45.5	6,764	37.9	4,174	58.8	8,638	5,924	1,781	2.46	3.07
Varnell city, Whitfield County.....	577	482	52.7	382	53.4	69	52.2	95	85	26	3.02	3.34
Vernonburg town, Chatham County.....	52	42	31.0	37	29.7	3	33.3	10	10	7	2.35	2.67
Vidalia city.....	4,162	2,706	46.5	1,669	39.1	860	62.0	1,456	1,310	577	2.46	3.08
Montgomery County (part).....	51	42	60.5	39	38.5	2	100.0	9	9	1	2.67	3.02
Toombs County (part).....	4,111	2,664	46.5	1,630	39.1	858	61.9	1,447	1,301	576	2.46	3.08
Vidette city, Burke County.....	40	30	33.3	25	28.0	5	60.0	10	9	5	2.80	3.27
Vienna city, Dooly County.....	1,539	1,062	44.8	554	34.1	408	58.3	477	425	170	2.59	3.13
Villa Rica city.....	5,067	3,638	56.5	2,446	53.6	940	64.1	1,429	1,167	333	2.75	3.25
Carroll County (part).....	3,156	2,155	54.7	1,285	50.2	694	63.0	1,001	816	249	2.65	3.17
Douglas County (part).....	1,911	1,483	59.0	1,161	57.4	246	67.5	428	351	84	2.92	3.35
Vinings CDP, Cobb County.....	5,413	2,095	37.8	1,493	29.6	463	63.5	3,318	2,610	266	1.80	2.61
Waco city, Haralson County.....	216	144	34.7	100	32.0	31	32.3	72	60	28	2.39	2.88
Wadley city, Jefferson County.....	752	510	45.1	213	36.2	255	56.5	242	218	87	2.62	3.21
Waleska city, Cherokee County.....	96	62	43.5	42	35.7	8	50.0	34	27	12	2.58	3.10
Walnut Grove city, Walton County.....	466	364	57.7	272	54.4	64	71.9	102	79	22	2.85	3.24
Walthourville city, Liberty County.....	1,486	1,056	54.6	619	48.1	340	65.3	430	347	60	2.77	3.26
Warm Springs city, Meriwether County.....	152	93	47.3	43	32.6	42	61.9	59	56	20	2.30	3.00
Warner Robins city.....	26,136	17,309	52.0	10,840	46.6	5,113	62.8	8,827	7,362	1,872	2.53	3.11
Houston County (part).....	25,943	17,213	52.0	10,782	46.7	5,092	62.7	8,730	7,274	1,859	2.54	3.11
Peach County (part).....	193	96	55.2	58	39.7	21	85.7	97	88	13	1.89	2.63

Table 8.

**Households and Families: 2010—Con.**

[For information on confidentiality protection, nonsampling error, and definitions, see Selected Appendixes at &lt;www.census.gov/prod/cen2010/cph-1-a.pdf&gt;]

State County Place	Total households	Family households						Nonfamily households			Average size	
		Total		Husband-wife family		Female householder, no husband present		Total	Householder living alone		House- holds	Families
		Number	Percent with own children under 18 years	Number	Percent with own children under 18 years	Number	Percent with own children under 18 years		Total	65 years and over		
<b>PLACE—Con.</b>												
Warrenton city, Warren County.....	730	500	42.0	230	27.0	244	56.1	230	210	109	2.53	3.13
Warwick city, Worth County.....	158	113	34.5	56	25.0	48	45.8	45	38	16	2.68	3.18
Washington city, Wilkes County.....	1,721	1,072	41.5	558	32.4	444	53.4	649	581	276	2.34	2.99
Watkinsville city, Oconee County.....	1,061	778	55.8	597	53.8	134	70.1	283	243	80	2.64	3.14
Waverly Hall town, Harris County.....	240	175	33.7	103	35.9	54	31.5	65	56	21	2.65	3.18
Waycross city.....	5,870	3,563	42.4	1,811	34.4	1,431	53.5	2,307	2,031	871	2.42	3.13
Pierce County (part).....	2	2	100.0	2	100.0	0	(X)	0	0	0	4.50	4.50
Ware County (part).....	5,868	3,561	42.3	1,809	34.3	1,431	53.5	2,307	2,031	871	2.42	3.13
Waynesboro city, Burke County.....	2,085	1,442	55.0	574	40.1	780	68.2	643	562	224	2.72	3.31
Webster County unified government, Webster County.....	1,119	788	40.4	524	34.5	183	51.4	331	298	130	2.50	3.00
West Point city.....	1,356	921	43.4	477	34.4	375	56.3	435	394	144	2.56	3.17
Harris County (part).....	350	258	35.3	199	33.2	46	50.0	92	86	44	2.43	2.90
Troup County (part).....	1,006	663	46.6	278	35.3	329	57.1	343	308	100	2.61	3.28
Whigham city, Grady County.....	161	105	37.1	75	34.7	24	50.0	56	53	31	2.43	3.11
White city, Bartow County.....	246	170	47.1	125	48.0	25	44.0	76	60	23	2.72	3.21
Whitemarsh Island CDP, Chatham County....	2,887	1,780	43.7	1,415	41.1	287	55.7	1,107	813	166	2.35	2.96
White Plains city, Greene County.....	102	75	36.0	51	41.2	18	22.2	27	25	11	2.78	3.32
Whitesburg city, Carroll County.....	221	159	35.8	107	33.6	34	41.2	62	52	22	2.66	3.13
Willacoochee city, Atkinson County.....	512	355	47.9	207	43.0	113	61.1	157	136	56	2.72	3.30
Williamson city, Pike County.....	136	96	42.7	64	37.5	22	68.2	40	28	11	2.59	3.04
Wilmington Island CDP, Chatham County....	6,378	4,229	42.4	3,460	40.0	572	53.3	2,149	1,726	581	2.37	2.90
Winder city, Barrow County.....	5,180	3,599	49.6	2,344	46.8	957	55.4	1,581	1,315	564	2.68	3.19
Winterville city, Clarke County.....	485	318	40.9	232	37.9	69	49.3	167	139	64	2.31	2.84
Woodbine city, Camden County.....	481	334	53.6	193	47.7	111	62.2	147	127	58	2.55	3.06
Woodbury city, Meriwether County.....	385	259	32.8	142	29.6	81	35.8	126	113	45	2.50	3.10
Woodland city, Talbot County.....	168	112	29.5	52	26.9	45	31.1	56	50	15	2.43	2.97
Woodstock city, Cherokee County.....	9,580	6,137	54.9	4,676	53.0	1,120	62.1	3,443	2,810	722	2.48	3.12
Woodville city, Greene County.....	125	87	26.4	49	22.4	25	32.0	38	27	11	2.57	2.97
Woolsey town, Fayette County.....	57	48	31.3	41	34.1	7	14.3	9	9	6	2.77	3.04
Wrens city, Jefferson County.....	860	614	38.4	290	25.2	272	53.7	246	225	101	2.54	3.04
Wrightsville city, Johnson County.....	855	532	43.0	244	32.8	240	55.0	323	300	111	2.42	3.13
Yatesville town, Upson County.....	157	112	30.4	87	34.5	20	15.0	45	41	23	2.27	2.73
Yonah CDP, White County.....	230	158	28.5	130	26.2	24	41.7	72	59	24	2.20	2.63
Young Harris city, Towns County.....	150	97	54.6	68	42.6	22	81.8	53	48	20	2.35	2.97
Zebulon city, Pike County.....	448	301	50.8	172	50.0	95	56.8	147	131	45	2.56	3.15

Table 9.

**Household Relationship and Group Quarters Population: 2010**

[For information on confidentiality protection, nonsampling error, and definitions, see Selected Appendixes at &lt;www.census.gov/prod/cen2010/cph-1-a.pdf&gt;]

State County County Subdivision Place	Household population							Group quarters population		
	Total	Householder	Relationship to householder					Total	Institutionalized population	Non-institutionalized population
			Spouse	Child	Other relatives	Nonrelatives				
						Total	Unmarried partner			
<b>Georgia</b> .....	9,434,454	3,585,584	1,714,573	2,879,619	729,102	525,576	211,834	253,199	144,545	108,654
Appling County.....	17,810	6,969	3,620	5,099	1,400	722	362	426	416	10
Altamaha River CCD.....	3,156	1,270	734	861	186	105	61	34	34	0
Baxley CCD.....	9,314	3,600	1,679	2,756	852	427	194	392	382	10
Baxley city (part).....	4,190	1,646	658	1,288	394	204	82	185	175	10
Big Satilla Creek CCD.....	3,864	1,493	860	1,085	273	153	81	0	0	0
Baxley city (part).....	18	6	5	6	1	0	0	0	0	0
Graham city.....	291	108	50	101	20	12	5	0	0	0
Surrency-Troper CCD.....	1,476	606	347	397	89	37	26	0	0	0
Baxley city (part).....	7	2	2	3	0	0	0	0	0	0
Surrency town.....	201	84	40	52	17	8	5	0	0	0
Atkinson County.....	8,355	2,983	1,500	2,693	743	436	185	20	11	9
Axson CCD.....	1,245	450	261	376	97	61	35	0	0	0
Pearson CCD.....	5,033	1,763	882	1,652	448	288	106	20	11	9
Pearson city.....	2,097	732	256	691	247	171	49	20	11	9
Willacoochee CCD.....	2,077	770	357	665	198	87	44	0	0	0
Willacoochee city.....	1,391	512	207	459	149	64	29	0	0	0
Bacon County.....	10,771	4,214	2,125	3,111	819	502	250	325	321	4
Alma CCD.....	7,714	3,047	1,419	2,278	610	360	186	325	321	4
Alma city (part).....	3,129	1,258	417	991	297	166	85	321	321	0
Rockingham CCD.....	3,057	1,167	706	833	209	142	64	0	0	0
Alma city (part).....	16	7	2	7	0	0	0	0	0	0
Rockingham CDP.....	248	80	46	78	27	17	6	0	0	0
Baker County.....	3,451	1,372	606	960	347	166	87	0	0	0
Milford CCD.....	1,253	510	249	334	116	44	29	0	0	0
Newton CCD.....	2,198	862	357	626	231	122	58	0	0	0
Newton city.....	654	263	83	208	60	40	20	0	0	0
Baldwin County.....	41,151	16,788	6,384	11,140	2,916	3,923	1,073	4,569	2,771	1,798
Coopers CCD.....	5,981	2,330	1,132	1,784	474	261	138	1,055	1,055	0
Milledgeville city (part).....	6	1	1	4	0	0	0	1,055	1,055	0
East Baldwin CCD.....	5,400	2,074	1,091	1,630	374	231	116	0	0	0
Milledgeville city (part).....	4	2	1	0	0	1	1	0	0	0
Milledgeville CCD.....	29,770	12,384	4,161	7,726	2,068	3,431	819	3,514	1,716	1,798
Hardwick CDP.....	3,845	1,606	396	1,157	424	262	128	85	67	18
Milledgeville city (part).....	13,908	5,933	1,383	3,086	927	2,579	391	2,742	982	1,760
Banks County.....	18,395	6,700	4,060	5,444	1,431	760	362	0	0	0
Baldwin CCD.....	5,208	1,934	1,209	1,541	353	171	86	0	0	0
Alto town (part).....	516	158	95	176	57	30	11	0	0	0
Baldwin city (part).....	741	281	178	219	44	19	13	0	0	0
Homer CCD.....	5,017	1,852	1,097	1,472	415	181	97	0	0	0
Homer town.....	1,141	435	237	345	87	37	18	0	0	0
Maysville CCD.....	4,366	1,615	961	1,245	320	225	96	0	0	0
Gillsville city (part).....	28	10	6	10	0	2	0	0	0	0
Lula city (part).....	158	62	31	44	17	4	1	0	0	0
Maysville town (part).....	926	347	216	277	43	43	15	0	0	0
Southeast Banks CCD.....	3,804	1,299	793	1,186	343	183	83	0	0	0
Barrow County.....	69,078	23,971	13,658	22,386	5,532	3,531	1,629	289	150	139
Auburn CCD.....	18,594	6,309	3,834	5,992	1,490	969	426	0	0	0
Auburn city (part).....	6,678	2,221	1,270	2,275	515	397	180	0	0	0
Braselton town (part).....	1,085	363	287	358	53	24	14	0	0	0
Carl town.....	255	98	55	74	14	14	4	0	0	0
Winder city (part).....	19	8	6	5	0	0	0	0	0	0
Bethlehem CCD.....	15,017	4,918	3,041	5,089	1,294	675	286	0	0	0
Bethlehem town (part).....	601	217	126	192	39	27	5	0	0	0
Winder city (part).....	6	1	1	4	0	0	0	0	0	0
Statham CCD.....	11,138	3,954	2,339	3,496	811	538	281	46	0	46
Statham city.....	2,362	820	432	795	177	138	78	46	0	46
Winder CCD.....	24,329	8,790	4,444	7,809	1,937	1,349	636	243	150	93
Bethlehem town (part).....	0	0	0	0	0	0	0	0	0	0
Russell CDP.....	1,203	373	168	431	137	94	44	0	0	0
Winder city (part).....	13,834	5,171	2,337	4,397	1,120	809	369	240	150	90
Bartow County.....	99,167	35,782	19,626	30,747	7,966	5,046	2,322	990	911	79
Adairsville CCD.....	10,802	3,868	2,179	3,418	855	482	202	0	0	0
Adairsville city.....	4,648	1,684	809	1,595	336	224	91	0	0	0
Cartersville CCD.....	50,068	18,564	9,223	15,659	3,954	2,668	1,256	980	901	79
Cartersville city (part).....	18,497	7,145	3,190	5,780	1,369	1,013	423	898	826	72
Euharlee city (part).....	1,048	354	199	334	99	62	30	0	0	0
Emerson CCD.....	12,034	4,371	2,300	3,411	1,125	827	379	10	10	0
Cartersville city (part).....	336	105	85	126	10	10	6	0	0	0
Emerson city.....	1,460	552	291	392	143	82	44	10	10	0
Euharlee-Taylorville CCD.....	8,415	2,708	1,844	2,934	634	295	132	0	0	0
Euharlee city (part).....	3,088	900	648	1,225	209	106	49	0	0	0
Taylorville town (part).....	182	75	40	54	7	6	0	0	0	0

Table 9.

**Household Relationship and Group Quarters Population: 2010—Con.**

[For information on confidentiality protection, nonsampling error, and definitions, see Selected Appendixes at &lt;www.census.gov/prod/cen2010/cph-1-a.pdf&gt;]

State County County Subdivision Place	Household population							Group quarters population		
	Total	Householder	Relationship to householder					Total	Institutionalized population	Non-institutionalized population
			Spouse	Child	Other relatives	Nonrelatives				
						Total	Unmarried partner			
Bartow County—Con.										
Kingston CCD.....	6,647	2,295	1,498	2,080	500	274	123	0	0	0
Kingston city.....	637	243	111	179	65	39	23	0	0	0
White-Pine Log CCD.....	11,201	3,976	2,582	3,245	898	500	230	0	0	0
Cartersville city (part).....	0	0	0	0	0	0	0	0	0	0
White city.....	670	246	125	191	59	49	21	0	0	0
Ben Hill County.....	17,326	6,794	3,063	5,178	1,565	726	389	308	277	31
Fitzgerald CCD.....	15,574	6,142	2,670	4,699	1,416	647	356	308	277	31
Fitzgerald city (part).....	8,535	3,473	1,178	2,712	846	326	196	308	277	31
Queensland CCD.....	1,752	652	393	479	149	79	33	0	0	0
Fitzgerald city (part).....	210	69	44	79	10	8	4	0	0	0
Berrien County.....	19,110	7,443	3,835	5,636	1,323	873	476	176	176	0
Alapaha CCD.....	1,828	742	379	537	123	47	36	0	0	0
Alapaha town.....	668	290	107	200	58	13	10	0	0	0
Enigma CCD.....	3,947	1,472	828	1,212	272	163	97	0	0	0
Enigma town.....	1,278	451	225	426	114	62	37	0	0	0
Nashville CCD.....	9,841	3,936	1,942	2,822	684	457	259	170	170	0
Nashville city.....	4,769	1,938	770	1,450	360	251	137	170	170	0
Ray City CCD.....	3,494	1,293	686	1,065	244	206	84	6	6	0
Ray City city.....	1,084	408	174	358	77	67	28	6	6	0
Bibb County.....	149,496	60,295	22,613	46,186	12,560	7,842	3,737	6,051	3,480	2,571
Lizella CCD.....	19,558	7,569	4,343	5,562	1,313	771	384	1,160	906	254
Macon city (part).....	9	2	2	4	1	0	0	0	0	0
Macon East CCD.....	20,969	8,338	2,505	6,746	2,223	1,157	583	536	477	59
Macon city (part).....	15,511	6,282	1,719	4,965	1,627	918	456	275	219	56
Macon West CCD.....	96,433	39,558	13,058	30,159	8,259	5,399	2,522	4,275	2,023	2,252
Macon city (part).....	71,073	29,156	7,905	22,637	7,091	4,284	1,998	4,017	1,807	2,210
Payne city.....	218	80	11	94	19	14	7	0	0	0
Rutland CCD.....	12,536	4,830	2,707	3,719	765	515	248	80	74	6
Bleckley County.....	11,624	4,660	2,318	3,372	786	488	228	1,439	316	1,123
Cochran CCD.....	10,567	4,226	2,058	3,092	728	463	212	1,439	316	1,123
Cochran city.....	3,955	1,622	626	1,223	319	165	82	1,195	72	1,123
Empire CDP (part).....	146	62	26	37	9	12	9	0	0	0
Northeast Bleckley CCD.....	1,057	434	260	280	58	25	16	0	0	0
Allentown city (part).....	0	0	0	0	0	0	0	0	0	0
Brantley County.....	18,345	6,885	3,759	5,433	1,383	885	444	66	61	5
Hoboken CCD.....	5,350	2,048	1,176	1,588	348	190	95	5	0	5
Hoboken city.....	528	206	112	159	27	24	12	0	0	0
Nahunta CCD.....	6,163	2,324	1,237	1,831	462	309	145	61	61	0
Nahunta city.....	992	400	151	297	75	69	30	61	61	0
Waynesville CCD.....	6,832	2,513	1,346	2,014	573	386	204	0	0	0
Brooks County.....	16,243	6,457	2,980	4,515	1,546	745	320	0	0	0
Barney CCD.....	911	369	209	229	70	34	10	0	0	0
Barwick-Pavo CCD.....	1,660	653	342	405	180	80	38	0	0	0
Barwick city (part).....	146	67	26	29	19	5	4	0	0	0
Pavo city (part).....	248	101	50	61	29	7	3	0	0	0
Dixie CCD.....	1,488	588	288	390	160	62	31	0	0	0
Empress CCD.....	1,117	439	249	279	101	49	24	0	0	0
Morven CCD.....	4,890	2,039	997	1,294	347	213	94	0	0	0
Morven city.....	565	219	88	173	56	29	9	0	0	0
Quitman CCD.....	6,177	2,369	895	1,918	688	307	123	0	0	0
Quitman city.....	3,850	1,495	461	1,217	496	181	75	0	0	0
Bryan County.....	30,135	10,738	6,472	10,215	1,663	1,047	535	98	98	0
Fort Stewart CCD.....	0	0	0	0	0	0	0	0	0	0
Pembroke CCD.....	9,738	3,571	1,957	2,976	810	424	227	0	0	0
Pembroke city.....	2,196	834	390	649	242	81	39	0	0	0
Richmond Hill CCD.....	20,397	7,167	4,515	7,239	853	623	308	98	98	0
Richmond Hill city.....	9,183	3,330	1,724	3,415	381	333	164	98	98	0
Bulloch County.....	65,399	25,575	10,268	16,245	4,189	9,122	1,645	4,818	778	4,040
Brooklet CCD.....	9,052	3,232	1,626	2,471	556	1,167	181	4	0	4
Brooklet city.....	1,395	515	250	475	90	65	34	0	0	0
Nevels-Stilson CCD.....	6,950	2,535	1,500	2,048	518	349	177	0	0	0
Portal CCD.....	3,980	1,484	764	1,200	362	170	92	1	0	1
Portal town.....	638	253	108	200	51	26	14	0	0	0
Register CCD.....	2,542	940	499	774	208	121	67	0	0	0
Register town.....	175	63	36	64	7	5	3	0	0	0
Statesboro CCD.....	42,875	17,384	5,879	9,752	2,545	7,315	1,128	4,813	778	4,035
Statesboro city.....	24,132	10,207	1,929	4,186	1,469	6,341	696	4,290	266	4,024
Burke County.....	23,033	8,533	3,621	7,508	2,324	1,047	552	283	270	13
Girard CCD.....	1,192	454	207	360	124	47	27	0	0	0
Girard town.....	156	73	20	46	10	7	6	0	0	0
Greens Cut CCD.....	5,028	1,886	889	1,471	519	263	125	15	5	10

Table 9.

**Household Relationship and Group Quarters Population: 2010—Con.**

[For information on confidentiality protection, nonsampling error, and definitions, see Selected Appendixes at &lt;www.census.gov/prod/cen2010/cph-1-a.pdf&gt;]

State County County Subdivision Place	Household population							Group quarters population		
	Total	Householder	Relationship to householder					Total	Institutionalized population	Non-institutionalized population
			Spouse	Child	Other relatives	Nonrelatives				
						Total	Unmarried partner			
Burke County—Con.										
Keyville CCD.....	2,770	1,005	490	832	313	130	68	63	60	3
Blythe city (part).....	27	12	4	8	3	0	0	0	0	0
Keyville city.....	269	100	38	75	47	9	3	63	60	3
Midville CCD.....	922	340	159	297	102	24	8	0	0	0
Midville city.....	269	103	40	83	33	10	3	0	0	0
Sardis CCD.....	1,947	717	288	621	226	95	67	0	0	0
Sardis city.....	999	371	127	334	114	53	37	0	0	0
Vidette CCD.....	835	326	141	238	99	31	10	0	0	0
Vidette city.....	112	40	25	29	14	4	1	0	0	0
Waynesboro CCD.....	10,339	3,805	1,447	3,689	941	457	247	205	205	0
Waynesboro city.....	5,676	2,085	574	2,235	519	263	138	90	90	0
Butts County.....	21,310	7,881	4,159	6,313	1,982	975	486	2,345	2,332	13
Flovilla CCD.....	2,815	1,013	573	812	310	107	52	0	0	0
Flovilla city (part).....	648	220	103	196	98	31	21	0	0	0
Jackson CCD.....	7,775	2,977	1,254	2,385	778	381	178	321	318	3
Flovilla city (part).....	5	1	1	1	2	0	0	0	0	0
Jackson city.....	4,724	1,857	664	1,464	467	272	135	321	318	3
Jenkinsburg CCD.....	2,287	848	436	680	226	97	56	12	5	7
Jenkinsburg city.....	370	124	71	125	31	19	13	0	0	0
Southwest Butts CCD.....	3,162	1,113	721	931	259	138	64	2,009	2,009	0
Worthville CCD.....	5,271	1,930	1,175	1,505	409	252	136	3	0	3
Calhoun County.....	4,993	2,002	764	1,568	504	155	86	1,701	1,701	0
Arlington CCD.....	1,310	506	180	418	171	35	19	0	0	0
Arlington city (part).....	1,075	405	133	361	148	28	16	0	0	0
Edison CCD.....	2,173	841	310	771	183	68	34	48	48	0
Edison city.....	1,483	590	176	535	132	50	25	48	48	0
Leary CCD.....	876	378	148	226	97	27	14	0	0	0
Leary city.....	618	271	93	157	78	19	10	0	0	0
Morgan CCD.....	634	277	126	153	53	25	19	1,653	1,653	0
Morgan city.....	208	95	41	41	20	11	8	32	32	0
Camden County.....	48,636	18,047	10,076	15,464	2,665	2,384	1,106	1,877	268	1,609
Kingsland CCD.....	12,305	4,532	2,315	3,879	844	735	348	0	0	0
Kingsland city (part).....	8,015	2,957	1,437	2,596	545	480	225	0	0	0
St. Marys city (part).....	0	0	0	0	0	0	0	0	0	0
St. Marys CCD.....	28,293	10,423	6,016	9,298	1,256	1,300	585	1,693	84	1,609
Kings Bay Base CDP.....	717	208	156	341	6	6	3	1,060	0	1,060
Kingsland city (part).....	7,924	2,823	1,696	2,776	321	308	143	0	0	0
St. Marys city (part).....	17,037	6,428	3,516	5,387	821	885	390	84	84	0
Woodbine CCD.....	8,038	3,092	1,745	2,287	565	349	173	184	184	0
Kingsland city (part).....	7	3	2	2	0	0	0	0	0	0
Woodbine city.....	1,228	481	193	428	67	59	38	184	184	0
Candler County.....	10,711	4,041	1,945	3,127	920	678	280	287	287	0
Aline CCD.....	1,752	652	340	500	168	92	51	0	0	0
Metter CCD.....	6,629	2,606	1,182	1,973	533	335	175	210	210	0
Metter city.....	3,920	1,558	592	1,154	392	224	115	210	210	0
Pulaski CCD.....	2,330	783	423	654	219	251	54	77	77	0
Pulaski town.....	189	71	35	53	21	9	5	77	77	0
Carroll County.....	106,944	39,187	20,325	32,015	8,045	7,372	2,574	3,583	1,128	2,455
Bowdon CCD.....	8,988	3,503	1,922	2,557	611	395	191	21	0	21
Bowdon city.....	2,019	800	328	609	155	127	68	21	0	21
Carrollton city (part).....	7	4	1	0	0	2	0	0	0	0
Carrollton CCD.....	51,841	19,372	9,232	14,869	3,712	4,656	1,261	3,552	1,128	2,424
Carrollton city (part).....	21,075	8,394	2,772	5,417	1,437	3,055	581	3,306	882	2,424
Mount Zion CCD.....	6,310	2,213	1,283	1,915	563	336	153	0	0	0
Bremen city (part).....	45	15	11	11	8	0	0	0	0	0
Carrollton city (part).....	0	0	0	0	0	0	0	0	0	0
Mount Zion city.....	1,696	551	339	568	147	91	45	0	0	0
Roopville CCD.....	3,891	1,372	862	1,204	289	164	79	0	0	0
Roopville town.....	218	83	41	65	20	9	4	0	0	0
Temple CCD.....	11,725	4,091	2,451	3,750	914	519	249	3	0	3
Temple city (part).....	4,225	1,456	782	1,485	310	192	117	3	0	3
Villa Rica CCD.....	20,215	7,176	3,709	6,582	1,627	1,121	561	7	0	7
Villa Rica city (part).....	8,360	3,156	1,285	2,755	647	517	265	7	0	7
Whitesburg CCD.....	3,974	1,460	866	1,138	329	181	80	0	0	0
Whitesburg city.....	588	221	107	173	58	29	9	0	0	0
Catoosa County.....	63,481	24,475	13,635	18,705	4,093	2,573	1,301	461	424	37
Boynton Ridge CCD.....	13,317	4,900	3,039	3,971	885	522	234	14	0	14
Fort Oglethorpe city (part).....	63	24	11	18	4	6	5	0	0	0
Indian Springs CDP (part).....	793	323	164	204	62	40	21	0	0	0
Ringgold city (part).....	227	71	57	79	15	5	1	0	0	0
Catoosa Springs CCD.....	6,955	2,582	1,582	1,990	512	289	144	0	0	0
Ringgold city (part).....	128	52	33	23	7	13	6	0	0	0
Fort Oglethorpe-Lakeview CCD.....	18,246	7,752	3,323	4,929	1,327	915	467	252	243	9
Fort Oglethorpe city (part).....	8,698	3,875	1,539	2,344	533	407	222	252	243	9



Table 9.

**Household Relationship and Group Quarters Population: 2010—Con.**

[For information on confidentiality protection, nonsampling error, and definitions, see Selected Appendixes at &lt;www.census.gov/prod/cen2010/cph-1-a.pdf&gt;]

State County County Subdivision Place	Household population							Group quarters population				
	Total	Householder	Relationship to householder					Total	Unmarried partner	Total	Institutionalized population	Non-institutionalized population
			Spouse	Child	Other relatives	Nonrelatives						
						Total	Unmarried partner					
Catoosa County—Con.												
Fort Oglethorpe-Lakeview CCD—Con.												
Lakeview CDP (part).....	3,900	1,538	717	1,064	357	224	94	0	0	0		
Ringgold CCD.....	24,963	9,241	5,691	7,815	1,369	847	456	195	181	14		
Indian Springs CDP (part).....	1,448	508	322	465	92	61	29	0	0	0		
Ringgold city (part).....	3,225	1,420	577	894	195	139	92	0	0	0		
Charlton County.....	10,380	3,927	2,061	3,058	889	445	226	1,791	1,727	64		
Folkston CCD.....	7,539	2,833	1,428	2,268	684	326	170	1,791	1,727	64		
Folkston city.....	2,357	892	366	757	233	109	50	145	81	64		
Homeland city.....	910	334	153	290	79	54	25	0	0	0		
St. George CCD.....	2,841	1,094	633	790	205	119	56	0	0	0		
Chatham County.....	252,237	103,038	42,197	70,324	18,806	17,872	6,965	12,891	5,216	7,675		
Montgomery CCD.....	20,238	8,565	5,579	4,642	778	674	291	117	76	41		
Dutch Island CDP.....	1,257	427	360	427	28	15	6	0	0	0		
Isle of Hope CDP.....	2,402	979	627	644	86	66	31	0	0	0		
Montgomery CDP.....	4,523	1,766	926	1,198	329	304	100	0	0	0		
Skidaway Island CDP.....	8,300	3,870	2,895	1,286	136	113	76	41	40	1		
Pooler-Bloomington CCD.....	49,075	18,705	9,829	14,655	3,068	2,818	1,278	108	105	3		
Bloomington city (part).....	2,713	1,031	555	767	206	154	76	0	0	0		
Garden City city (part).....	123	47	33	34	7	2	1	0	0	0		
Georgetown CDP.....	11,820	4,712	2,194	3,267	751	896	367	3	0	3		
Henderson CDP.....	1,647	734	366	376	83	88	35	0	0	0		
Pooler city (part).....	13,090	4,889	2,801	4,000	782	618	320	84	84	0		
Savannah city (part).....	2,604	945	474	899	153	133	63	0	0	0		
Port Wentworth CCD.....	15,091	6,150	2,996	4,196	771	978	492	1,706	1,706	0		
Bloomington city (part).....	0	0	0	0	0	0	0	0	0	0		
Garden City city (part).....	0	0	0	0	0	0	0	0	0	0		
Pooler city (part).....	5,966	2,411	1,292	1,690	253	320	155	0	0	0		
Port Wentworth city.....	5,274	2,042	996	1,515	352	369	175	85	85	0		
Savannah city (part).....	3,808	1,670	701	988	165	284	159	1,621	1,621	0		
Savannah CCD.....	140,999	58,139	17,732	40,047	13,135	11,946	4,234	10,834	3,207	7,627		
Garden City city (part).....	8,639	3,345	1,216	2,415	866	797	311	16	0	16		
Savannah city (part).....	119,860	49,930	14,553	33,803	11,222	10,352	3,606	8,393	2,878	5,515		
Thunderbolt town (part).....	2,281	1,039	330	496	171	245	78	283	126	157		
Vernonburg town.....	122	52	37	32	1	0	0	0	0	0		
Tybee Island-Wilmington Island CCD.....	26,834	11,479	6,061	6,784	1,054	1,456	670	126	122	4		
Talahi Island CDP.....	1,248	502	329	306	55	56	28	0	0	0		
Thunderbolt town (part).....	104	49	35	12	3	5	1	0	0	0		
Tybee Island city.....	2,871	1,360	646	470	159	236	84	119	119	0		
Whitemarsh Island CDP.....	6,792	2,887	1,415	1,796	280	414	187	0	0	0		
Wilmington Island CDP.....	15,131	6,378	3,460	4,054	528	711	355	7	3	4		
Chattahoochee County.....	8,000	2,686	1,532	3,158	377	247	90	3,267	0	3,267		
Cusseta CCD.....	2,960	1,194	507	816	291	152	79	1	0	1		
Cusseta-Chattahoochee County unified government (part).....	2,960	1,194	507	816	291	152	79	1	0	1		
Fort Benning CCD.....	5,040	1,492	1,025	2,342	86	95	11	3,266	0	3,266		
Cusseta-Chattahoochee County unified government (part).....	5,040	1,492	1,025	2,342	86	95	11	3,266	0	3,266		
Chattooga County.....	24,074	9,548	4,809	6,633	2,000	1,084	572	1,941	1,900	41		
Little Sand Mountain CCD.....	2,255	903	564	553	161	74	43	0	0	0		
Lyerly CCD.....	2,716	1,026	581	752	232	125	68	7	7	0		
Lyerly town.....	540	201	97	153	60	29	19	0	0	0		
Menlo CCD.....	2,891	1,208	661	721	174	127	67	0	0	0		
Menlo city.....	474	215	99	119	25	16	10	0	0	0		
Summerville CCD.....	9,772	4,005	1,764	2,702	869	432	242	1,927	1,893	34		
Summerville city.....	4,295	1,842	624	1,199	429	201	104	239	229	10		
Trion CCD.....	6,440	2,406	1,239	1,905	564	326	152	7	0	7		
Trion town.....	1,827	668	323	588	131	117	40	0	0	0		
Cherokee County.....	212,940	75,936	46,976	68,502	11,996	9,530	3,818	1,406	917	489		
Ball Ground CCD.....	8,340	2,985	2,042	2,551	503	259	119	0	0	0		
Ball Ground city.....	1,433	532	344	442	60	55	27	0	0	0		
Canton city (part).....	566	177	140	210	27	12	7	0	0	0		
Nelson city (part).....	599	216	151	171	39	22	9	0	0	0		
Canton CCD.....	34,936	12,209	7,017	11,136	2,573	2,001	648	764	747	17		
Canton city (part).....	16,495	5,920	2,748	5,065	1,405	1,357	370	211	194	17		
Holly Springs CCD.....	51,771	18,057	11,956	17,504	2,349	1,905	818	17	4	13		
Canton city (part).....	5,686	2,107	1,098	1,924	253	304	149	0	0	0		
Holly Springs city.....	9,189	3,330	1,976	3,016	461	406	195	0	0	0		
Woodstock city (part).....	978	433	171	255	45	74	39	0	0	0		
Lathemtown CCD.....	17,916	6,238	4,609	5,876	774	419	183	26	10	16		
Waleska CCD.....	7,341	2,751	1,825	2,001	474	290	135	431	21	410		
Waleska city.....	248	96	42	74	14	22	8	396	0	396		
Woodstock CCD.....	92,636	33,696	19,527	29,434	5,323	4,656	1,915	168	135	33		
Mountain Park city (part).....	21	9	4	2	4	2	2	0	0	0		
Woodstock city (part).....	22,778	9,147	4,505	6,891	1,114	1,121	529	140	134	6		

Table 9.

**Household Relationship and Group Quarters Population: 2010—Con.**

[For information on confidentiality protection, nonsampling error, and definitions, see Selected Appendixes at &lt;www.census.gov/prod/cen2010/cph-1-a.pdf&gt;]

State County County Subdivision Place	Household population							Group quarters population				
	Total	Householder	Relationship to householder				Total	Unmarried partner	Total	Institutionalized population	Non-institutionalized population	
			Spouse	Child	Other relatives	Nonrelatives						
						Total						Unmarried partner
Clarke County.....	107,531	45,414	14,226	23,381	6,437	18,073	3,043	9,183	779	8,404		
Athens CCD.....	77,814	33,497	9,425	15,479	4,321	15,092	2,133	8,650	246	8,404		
Athens-Clarke County unified government (balance) (part).....	77,814	33,497	9,425	15,479	4,321	15,092	2,133	8,650	246	8,404		
Bogart CCD.....	14,619	6,437	2,467	3,163	721	1,831	415	102	102	0		
Athens-Clarke County unified government (balance) (part).....	14,479	6,376	2,431	3,129	717	1,826	414	102	102	0		
Bogart town.....	140	61	36	34	4	5	1	0	0	0		
Winterville CCD.....	15,098	5,480	2,334	4,739	1,395	1,150	495	431	431	0		
Athens-Clarke County unified government (balance) (part).....	13,976	4,995	2,102	4,439	1,341	1,099	467	431	431	0		
Winterville city.....	1,122	485	232	300	54	51	28	0	0	0		
Clay County.....	3,125	1,331	499	830	344	121	78	58	58	0		
Bluffton CCD.....	803	342	141	212	74	34	20	58	58	0		
Bluffton town.....	103	45	17	26	7	8	3	0	0	0		
Fort Gaines city (part).....	88	40	14	27	5	2	2	58	58	0		
Fort Gaines CCD.....	2,322	989	358	618	270	87	58	0	0	0		
Fort Gaines city (part).....	961	393	102	304	121	41	34	0	0	0		
Clayton County.....	255,387	90,633	33,033	86,282	28,818	16,621	6,953	4,037	3,379	658		
College Park CCD.....	9,877	3,774	764	3,365	1,154	820	398	2	0	2		
College Park city (part).....	1,272	430	78	471	152	141	59	0	0	0		
Forest Park city (part).....	0	0	0	0	0	0	0	0	0	0		
Forest Park-Morrow CCD.....	90,028	31,116	11,184	30,003	11,020	6,705	2,522	1,168	580	588		
Conley CDP.....	6,228	1,966	713	2,165	905	479	154	0	0	0		
Forest Park city (part).....	18,070	6,034	2,133	5,717	2,485	1,701	499	398	329	69		
Lake City city.....	2,391	967	297	667	289	171	57	221	221	0		
Morrow city.....	5,955	2,204	848	1,775	748	380	135	490	0	490		
Jonesboro CCD.....	79,903	28,196	12,259	27,115	7,993	4,340	1,866	2,687	2,637	50		
Bonanza CDP.....	3,134	1,044	442	1,097	372	179	75	1	0	1		
Irondale CDP.....	7,446	2,357	1,111	2,791	820	367	159	0	0	0		
Jonesboro city.....	2,947	1,181	352	954	315	145	68	1,777	1,776	1		
Lovejoy city.....	5,567	1,983	651	2,104	503	326	175	855	855	0		
Riverdale CCD.....	75,579	27,547	8,826	25,799	8,651	4,756	2,167	180	162	18		
Riverdale city.....	14,985	5,510	1,636	5,072	1,789	978	452	149	146	3		
Clinch County.....	6,643	2,572	1,197	2,021	603	250	147	155	103	52		
Fargo CCD.....	1,559	623	256	478	160	42	28	0	0	0		
Du Pont town (part).....	11	5	1	2	3	0	0	0	0	0		
Fargo city.....	321	125	67	78	41	10	8	0	0	0		
Homerville city (part).....	697	281	68	264	59	25	14	0	0	0		
Homerville CCD.....	5,084	1,949	941	1,543	443	208	119	155	103	52		
Argyle town.....	212	73	34	72	23	10	4	0	0	0		
Du Pont town (part).....	109	52	22	23	8	4	3	0	0	0		
Homerville city (part).....	1,656	657	257	512	153	77	52	103	103	0		
Cobb County.....	679,010	260,056	130,514	207,350	42,799	38,291	14,185	9,068	4,489	4,579		
Acworth-Kennesaw CCD.....	175,040	61,863	37,681	58,704	9,051	7,741	2,732	3,251	288	2,963		
Acworth city.....	20,409	7,656	3,662	6,552	1,353	1,186	489	16	16	0		
Kennesaw city.....	29,539	11,413	5,139	9,256	1,776	1,955	680	244	244	0		
Marietta city (part).....	2,141	772	602	636	93	38	14	0	0	0		
Austell CCD.....	31,471	11,734	5,072	9,982	2,972	1,711	693	523	446	77		
Austell city (part).....	5,940	2,070	917	1,986	593	374	154	0	0	0		
Mableton CDP (part).....	1,317	516	304	345	101	51	22	0	0	0		
Powder Springs city (part).....	0	0	0	0	0	0	0	0	0	0		
Fair Oaks CCD.....	25,286	8,429	3,223	8,484	2,954	2,196	734	294	225	69		
Fair Oaks CDP (part).....	5,940	1,960	678	1,962	643	697	235	25	0	25		
Marietta city (part).....	1,070	464	105	388	78	35	18	207	207	0		
Smyrna city (part).....	197	55	22	77	23	20	7	0	0	0		
Mableton CCD.....	55,532	20,157	8,848	18,010	5,207	3,310	1,372	82	8	74		
Austell city (part).....	337	124	57	111	21	24	10	0	0	0		
Mableton CDP (part).....	34,968	12,625	5,993	10,960	3,387	2,003	777	70	4	66		
Smyrna city (part).....	4,141	1,527	1,034	1,285	158	137	57	0	0	0		
Marietta CCD.....	112,511	46,827	18,111	30,399	7,862	9,312	3,225	4,228	2,951	1,277		
Fair Oaks CDP (part).....	2,260	865	273	662	208	252	71	0	0	0		
Marietta city (part).....	50,570	21,343	7,370	13,441	3,772	4,644	1,565	1,534	523	1,011		
Northeast Cobb CCD.....	152,680	57,264	36,075	47,657	5,988	5,696	2,082	115	40	75		
Marietta city (part).....	8	4	0	3	0	1	0	28	28	0		
Smyrna city (part).....	1,214	568	128	283	101	134	40	0	0	0		
Powder Springs CCD.....	37,246	12,648	6,965	12,842	3,306	1,485	604	208	185	23		
Austell city (part).....	264	78	41	113	19	13	10	0	0	0		
Powder Springs city (part).....	13,746	4,780	2,384	4,842	1,189	551	236	194	185	9		
Smyrna CCD.....	56,574	24,060	8,968	15,045	4,305	4,196	1,631	367	346	21		
Mableton CDP (part).....	741	268	170	216	56	31	12	19	13	6		
Marietta city (part).....	1,021	482	89	228	107	115	48	0	0	0		
Smyrna city (part).....	37,800	17,027	5,829	9,547	2,506	2,891	1,146	279	269	10		
Vinings CCD.....	32,670	17,074	5,571	6,227	1,154	2,644	1,112	0	0	0		
Smyrna city (part).....	7,640	3,825	1,352	1,652	318	493	239	0	0	0		
Vinings CDP.....	9,734	5,413	1,493	1,595	294	939	360	0	0	0		

Table 9.

**Household Relationship and Group Quarters Population: 2010—Con.**

[For information on confidentiality protection, nonsampling error, and definitions, see Selected Appendixes at &lt;www.census.gov/prod/cen2010/cph-1-a.pdf&gt;]

State County County Subdivision Place	Household population							Group quarters population		
	Total	Householder	Relationship to householder					Total	Institutionalized population	Non-institutionalized population
			Spouse	Child	Other relatives	Nonrelatives				
						Total	Unmarried partner			
Coffee County.....	39,699	14,817	7,273	12,390	3,466	1,753	907	2,657	2,298	359
Ambrose CCD.....	5,684	2,097	1,248	1,765	374	200	115	0	0	0
Ambrose city.....	380	137	66	114	37	26	13	0	0	0
Broxton CCD.....	3,553	1,377	744	1,029	275	128	76	0	0	0
Broxton city.....	1,189	460	193	349	128	59	22	0	0	0
Douglas CCD.....	24,067	9,014	3,967	7,617	2,317	1,152	569	757	405	352
Douglas city.....	10,832	4,259	1,498	3,403	1,178	494	233	757	405	352
Nicholls CCD.....	3,476	1,274	663	1,081	296	162	87	1,900	1,893	7
Nicholls city.....	898	345	123	268	104	58	29	1,900	1,893	7
West Green CCD.....	2,919	1,055	651	898	204	111	60	0	0	0
Colquitt County.....	44,493	16,317	7,954	14,000	3,901	2,321	1,039	1,005	672	333
Berlin-Ellenton CCD.....	3,239	1,161	674	1,058	212	134	58	210	0	210
Berlin city.....	551	196	100	186	53	16	11	0	0	0
Ellenton town.....	281	107	45	82	32	15	5	0	0	0
Doerun CCD.....	2,743	1,070	551	792	234	96	54	0	0	0
Doerun city.....	774	305	125	221	91	32	20	0	0	0
Funston CCD.....	6,280	2,205	1,320	1,859	534	362	142	0	0	0
Funston city.....	449	154	78	161	42	14	5	0	0	0
Moultrie city (part).....	212	87	51	43	17	0	5	0	0	0
Moultrie CCD.....	27,140	10,143	4,427	8,676	2,412	1,482	671	698	672	26
Moultrie city (part).....	13,361	5,348	1,732	4,323	1,248	710	342	695	672	23
Riverside town.....	35	15	7	7	5	1	1	0	0	0
Norman Park CCD.....	5,091	1,738	982	1,615	509	247	114	97	0	97
Norman Park city.....	972	356	172	313	79	52	30	0	0	0
Omega city (part).....	12	3	2	6	0	1	1	0	0	0
Columbia County.....	123,413	44,898	27,400	40,566	6,393	4,156	1,868	640	558	82
Appling CCD.....	10,839	3,986	2,544	3,374	608	327	170	355	355	0
Evans CCD.....	86,281	31,387	19,750	28,647	3,915	2,582	1,110	272	203	69
Evans CDP.....	28,763	9,996	7,084	9,974	1,115	594	252	248	203	45
Martinez CDP.....	35,775	13,587	7,558	11,463	1,803	1,364	588	20	0	20
Grovetown-Harlem CCD.....	26,293	9,525	5,106	8,545	1,870	1,247	588	13	0	13
Grovetown city.....	11,216	3,896	1,965	3,956	768	631	261	0	0	0
Harlem city.....	2,658	1,020	492	884	158	104	55	8	0	8
Cook County.....	17,069	6,339	3,155	5,347	1,417	811	421	143	115	28
Adel-Sparks CCD.....	14,918	5,506	2,704	4,740	1,263	705	376	143	115	28
Adel city.....	5,216	1,986	794	1,658	497	281	170	118	90	28
Cecil city.....	286	113	50	84	24	15	8	0	0	0
Sparks town.....	2,027	698	263	712	225	129	62	25	25	0
Lenox CCD.....	2,151	833	451	607	154	106	45	0	0	0
Lenox town.....	873	337	147	232	100	57	21	0	0	0
Coweta County.....	126,729	45,673	26,723	40,217	8,702	5,414	2,465	588	585	3
Grantville CCD.....	5,892	2,057	1,187	1,933	463	252	139	0	0	0
Grantville city (part).....	2,555	867	449	916	206	117	69	0	0	0
Moreland CCD.....	4,694	1,677	1,080	1,449	312	176	102	0	0	0
Grantville city (part).....	486	168	107	161	31	19	10	0	0	0
Moreland town.....	399	144	78	129	36	12	6	0	0	0
Newnan CCD.....	98,440	35,695	20,384	31,232	6,774	4,355	1,914	588	585	3
East Newnan CDP.....	1,321	420	191	405	176	129	34	0	0	0
Newnan city.....	32,521	12,439	5,506	10,379	2,317	1,880	797	518	518	0
Palmetto city (part).....	300	86	45	109	39	21	4	0	0	0
Senoia CCD.....	17,703	6,244	4,072	5,603	1,153	631	310	0	0	0
Haralson town (part).....	160	60	33	50	8	9	9	0	0	0
Senoia city.....	3,307	1,175	765	1,069	199	99	54	0	0	0
Sharpsburg town.....	341	127	69	101	28	16	7	0	0	0
Turin town.....	274	101	64	88	10	11	6	0	0	0
Crawford County.....	12,497	4,822	2,649	3,542	956	528	278	133	103	30
Roberta CCD.....	3,533	1,411	649	1,063	265	145	84	118	103	15
Knoxville CDP.....	54	23	16	13	2	0	0	15	15	0
Roberta city.....	919	357	130	317	62	53	30	88	88	0
Zenith CCD.....	8,964	3,411	2,000	2,479	691	383	194	15	0	15
Crisp County.....	22,933	9,079	3,878	6,969	1,997	1,010	539	506	451	55
Arabi CCD.....	1,639	647	353	434	136	69	31	0	0	0
Arabi town.....	586	218	115	169	58	26	12	0	0	0
Cordele CCD.....	21,294	8,432	3,525	6,535	1,861	941	508	506	451	55
Cordele city.....	10,905	4,264	1,250	3,652	1,186	553	283	242	189	53
Dade County.....	15,640	6,291	3,536	4,281	910	622	292	993	158	835
Lookout Mountain CCD.....	2,968	1,185	758	764	147	114	45	782	0	782
Sand Mountain CCD.....	4,192	1,630	938	1,193	298	133	64	80	64	16
Trenton CCD.....	8,480	3,476	1,840	2,324	465	375	183	131	94	37
Trenton city.....	2,170	904	424	639	98	105	51	131	94	37
Dawson County.....	22,031	8,433	5,204	6,062	1,348	984	425	299	137	162
Blacks Mill CCD.....	14,565	5,406	3,297	4,193	983	686	279	0	0	0
Dawsonville city (part).....	34	13	10	9	2	0	0	0	0	0

Table 9.

**Household Relationship and Group Quarters Population: 2010—Con.**

[For information on confidentiality protection, nonsampling error, and definitions, see Selected Appendixes at &lt;www.census.gov/prod/cen2010/cph-1-a.pdf&gt;]

State County County Subdivision Place	Household population							Group quarters population		
	Total	Householder	Relationship to householder					Total	Institutionalized population	Non-institutionalized population
			Spouse	Child	Other relatives	Nonrelatives				
						Total	Unmarried partner			
Dawson County—Con.										
Dawsonville CCD.....	7,466	3,027	1,907	1,869	365	298	146	299	137	162
Dawsonville city (part).....	2,203	876	476	638	98	115	53	299	137	162
Decatur County.....	26,773	10,390	4,645	8,246	2,338	1,154	636	1,069	1,006	63
Attapulgus CCD.....	2,359	872	377	693	335	82	42	6	0	6
Attapulgus city.....	447	170	83	141	46	7	3	2	0	2
Bainbridge CCD.....	16,196	6,281	2,501	5,281	1,397	736	395	1,034	1,006	28
Bainbridge city (part).....	12,032	4,751	1,721	3,948	1,061	551	289	646	621	25
Brinson CCD.....	2,793	1,118	589	791	188	107	72	6	0	6
Brinson town.....	215	87	42	62	20	4	3	0	0	0
Climax CCD.....	1,847	710	408	523	127	79	51	0	0	0
Bainbridge city (part).....	0	0	0	0	0	0	0	0	0	0
Climax city.....	280	112	54	74	28	12	7	0	0	0
Faceville CCD.....	2,012	804	409	524	195	80	38	23	0	23
Bainbridge city (part).....	0	0	0	0	0	0	0	0	0	0
Mount Pleasant CCD.....	1,566	605	361	434	96	70	38	0	0	0
Bainbridge city (part).....	19	6	6	7	0	0	0	0	0	0
DeKalb County.....	678,844	271,809	97,335	191,384	63,489	54,827	19,296	13,049	6,795	6,254
Atlanta-Decatur CCD.....	345,170	139,901	46,538	97,152	34,587	26,992	10,443	10,809	5,701	5,108
Atlanta city (part).....	28,185	12,924	3,919	6,050	2,026	3,266	1,348	107	0	107
Avondale Estates city.....	2,955	1,366	605	698	94	192	99	5	0	5
Belvedere Park CDP.....	15,111	5,889	1,610	4,328	2,024	1,260	545	41	10	31
Candler-McAfee CDP.....	22,684	8,598	2,434	6,519	3,558	1,575	611	341	214	127
Clarkston city.....	7,533	2,602	881	2,511	841	698	170	21	16	5
Decatur city.....	18,644	8,599	3,336	4,902	640	1,167	591	691	82	609
Druid Hills CDP.....	10,528	4,983	1,909	2,038	148	1,450	305	4,040	205	3,835
Gresham Park CDP.....	7,427	2,743	858	2,233	1,116	477	209	5	0	5
North Decatur CDP (part).....	16,018	8,363	2,714	2,939	530	1,472	513	106	66	40
North Druid Hills CDP.....	18,565	9,728	2,623	2,968	713	2,533	741	382	335	47
Panthersville CDP.....	9,739	3,753	982	3,025	1,424	555	267	10	5	5
Pine Lake city (part).....	0	0	0	0	0	0	0	0	0	0
Redan CDP (part).....	13,040	4,862	1,618	4,240	1,503	817	350	58	10	48
Scottdale CDP.....	10,626	4,210	1,425	2,996	1,098	897	331	5	0	5
Tucker CDP (part).....	1,823	912	299	353	90	169	72	3	0	3
Chamblee-Doraville CCD.....	136,812	55,302	22,655	32,189	11,206	15,460	3,730	1,068	316	752
Atlanta city (part).....	0	0	0	0	0	0	0	0	0	0
Chamblee city.....	9,892	3,326	1,155	1,834	1,408	2,169	247	0	0	0
Doraville city.....	8,308	2,588	1,130	2,307	1,233	1,050	200	22	0	22
Dunwoody city.....	46,113	19,944	9,530	12,092	1,855	2,692	939	154	0	154
North Atlanta CDP.....	39,915	16,343	5,972	8,364	3,704	5,532	1,287	541	27	514
Lithonia CCD.....	96,911	35,741	12,072	34,029	10,002	5,067	2,240	371	223	148
Lithonia city.....	1,924	751	155	689	217	112	51	0	0	0
Redan CDP (part).....	19,867	7,095	2,150	7,180	2,350	1,092	470	50	10	40
Stone Mountain CCD.....	39,612	15,791	4,979	12,112	3,836	2,894	1,305	238	183	55
Pine Lake city (part).....	730	362	82	134	48	104	58	0	0	0
Stone Mountain city.....	5,786	2,194	640	1,923	661	368	186	16	6	10
Tucker CCD.....	60,339	25,074	11,091	15,902	3,858	4,414	1,578	563	372	191
North Decatur CDP (part).....	574	213	139	192	13	17	9	0	0	0
Tucker CDP (part).....	25,451	10,135	4,931	7,086	1,687	1,612	584	304	266	38
Dodge County.....	19,845	8,177	3,740	5,657	1,454	817	427	1,951	1,846	105
Chauncey CCD.....	2,003	819	429	577	134	44	30	0	0	0
Chauncey city.....	342	142	66	98	27	9	6	0	0	0
Milan city (part).....	364	171	79	90	19	5	4	0	0	0
Chester CCD.....	2,025	887	410	528	115	85	48	1,232	1,232	0
Chester town.....	364	164	56	94	30	20	8	1,232	1,232	0
Empire CDP (part).....	247	115	52	59	11	10	7	0	0	0
Eastman CCD.....	13,883	5,645	2,485	4,028	1,090	635	316	714	609	105
Eastman city.....	4,680	2,009	695	1,368	386	222	105	282	204	78
Rhine CCD.....	1,934	826	416	524	115	53	33	5	5	0
Rhine town.....	394	190	74	86	25	19	11	0	0	0
Dooly County.....	12,940	5,286	2,284	3,783	1,067	520	292	1,978	1,978	0
Byromville CCD.....	1,955	782	334	588	178	73	38	59	59	0
Byromville town.....	487	197	78	161	35	16	8	59	59	0
Dooling town.....	154	63	18	45	26	2	1	0	0	0
Lilly city.....	213	75	27	77	26	8	5	0	0	0
Unadilla CCD.....	4,046	1,715	714	1,190	274	153	98	1,897	1,897	0
Pinehurst city.....	322	149	58	93	19	3	1	133	133	0
Unadilla city.....	2,032	843	287	671	159	72	49	1,764	1,764	0
Vienna CCD.....	6,939	2,789	1,236	2,005	615	294	156	22	22	0
Vienna city.....	3,989	1,539	554	1,284	424	188	97	22	22	0
Dougherty County.....	90,234	36,508	12,317	28,152	8,300	4,957	2,428	4,331	1,421	2,910
East Dougherty CCD.....	29,934	11,104	3,643	10,275	3,179	1,733	870	3,196	829	2,367
Albany city (part).....	19,411	7,021	1,633	7,289	2,237	1,231	609	3,153	829	2,324
Putney CDP.....	2,898	1,121	562	831	257	127	73	0	0	0
West Dougherty CCD.....	60,300	25,404	8,674	17,877	5,121	3,224	1,558	1,135	592	543
Albany city (part).....	53,735	22,760	7,216	16,122	4,596	3,041	1,476	1,135	592	543

Table 9.

**Household Relationship and Group Quarters Population: 2010—Con.**

[For information on confidentiality protection, nonsampling error, and definitions, see Selected Appendixes at &lt;www.census.gov/prod/cen2010/cph-1-a.pdf&gt;]

State County County Subdivision Place	Household population							Group quarters population				
	Total	Householder	Relationship to householder					Total	Unmarried partner	Total	Institutionalized population	Non-institutionalized population
			Spouse	Child	Other relatives	Nonrelatives						
						Total	Unmarried partner					
Douglas County.....	131,035	46,624	23,749	43,326	10,940	6,396	2,822	1,368	1,205	163		
Bill Arp CCD.....	40,662	13,999	8,051	13,594	3,251	1,767	776	359	358	1		
Douglasville city (part).....	6,375	2,459	1,226	1,999	386	305	150	0	0	0		
Douglasville-Lithia Springs CCD.....	69,221	25,351	11,027	22,777	6,205	3,861	1,713	994	847	147		
Austell city (part).....	40	13	7	13	6	1	1	0	0	0		
Douglasville city (part).....	23,420	9,100	3,314	7,817	1,875	1,314	617	937	826	111		
Lithia Springs CDP.....	15,475	5,899	2,358	4,771	1,425	1,022	440	16	5	11		
Fairplay CCD.....	8,607	2,991	2,097	2,766	509	244	118	0	0	0		
Winston CCD.....	12,545	4,283	2,574	4,189	975	524	215	15	0	15		
Douglasville city (part).....	229	68	28	91	35	7	4	0	0	0		
Villa Rica city (part).....	5,589	1,911	1,161	2,001	323	193	88	0	0	0		
Early County.....	10,836	4,228	1,795	3,267	1,140	406	221	172	172	0		
Blakely CCD.....	7,556	2,892	1,206	2,392	777	289	145	172	172	0		
Blakely city.....	4,896	1,839	638	1,663	550	206	97	172	172	0		
Damascus CCD.....	1,438	560	210	432	195	41	29	0	0	0		
Arlington city (part).....	404	123	41	144	78	18	12	0	0	0		
Damascus city.....	254	99	25	77	41	12	8	0	0	0		
Jakin CCD.....	1,842	776	379	443	168	76	47	0	0	0		
Cedar Springs CDP.....	74	33	14	15	8	4	2	0	0	0		
Jakin city.....	155	64	30	44	12	5	3	0	0	0		
Echols County.....	4,034	1,329	741	1,242	416	306	110	0	0	0		
East Echols CCD.....	1,694	591	307	506	173	117	62	0	0	0		
Statenville CDP.....	1,040	349	174	326	122	69	31	0	0	0		
West Echols CCD.....	2,340	738	434	736	243	189	48	0	0	0		
Effingham County.....	51,643	18,092	10,872	17,259	3,201	2,219	1,175	607	596	11		
Guyton-Springfield CCD.....	16,798	5,821	3,430	5,661	1,102	784	420	601	590	11		
Guyton city.....	1,684	562	325	614	123	60	32	0	0	0		
Springfield city.....	2,251	834	393	781	119	124	60	601	590	11		
Rincon CCD.....	31,633	11,075	6,712	10,654	1,871	1,321	685	6	6	0		
Rincon town.....	8,836	3,228	1,593	3,088	487	440	245	0	0	0		
Shawnee CCD.....	3,212	1,196	730	944	228	114	70	0	0	0		
Elbert County.....	19,946	8,063	3,864	5,671	1,561	787	387	220	217	3		
Bowman CCD.....	3,524	1,380	777	963	239	165	76	3	0	3		
Bowman city.....	862	360	174	229	67	32	17	0	0	0		
Coldwater CCD.....	2,890	1,158	653	779	196	104	45	0	0	0		
Elberton CCD.....	13,532	5,525	2,434	3,929	1,126	518	266	217	217	0		
Dewy Rose CDP.....	154	61	34	46	9	4	3	0	0	0		
Elberton city.....	4,547	2,024	656	1,315	349	203	106	106	106	0		
Emanuel County.....	21,682	8,430	3,785	6,564	1,900	1,003	553	916	859	57		
Adrian CCD.....	1,472	592	302	413	115	50	27	0	0	0		
Adrian city (part).....	270	100	42	84	32	12	3	0	0	0		
Norristown CDP.....	59	27	15	11	6	0	0	0	0	0		
Oak Park CCD.....	966	379	200	265	69	53	29	0	0	0		
Oak Park town (part).....	278	119	50	68	25	16	8	0	0	0		
Summertown CCD.....	1,742	711	351	484	125	71	34	0	0	0		
Canoochee CDP.....	71	29	15	18	7	2	1	0	0	0		
Summertown city.....	160	56	29	62	7	6	2	0	0	0		
Swainsboro CCD.....	12,869	5,034	2,102	4,035	1,091	607	343	537	483	54		
Nunez city.....	147	58	25	49	10	5	3	0	0	0		
Oak Park town (part).....	74	29	13	21	6	5	4	0	0	0		
Swainsboro city.....	6,863	2,740	885	2,259	650	329	170	414	383	31		
Twin City CCD.....	4,633	1,714	830	1,367	500	222	120	379	376	3		
Garfield city.....	201	70	34	55	20	22	1	0	0	0		
Oak Park town (part).....	132	38	18	48	21	7	5	0	0	0		
Stillmore city.....	529	178	78	149	86	38	19	3	0	3		
Twin City city.....	1,366	520	200	430	165	51	37	376	376	0		
Evans County.....	10,596	4,033	1,876	3,236	940	511	243	404	404	0		
Claxton CCD.....	7,474	2,919	1,269	2,253	667	366	168	404	404	0		
Bellville city.....	123	53	33	32	5	0	0	0	0	0		
Claxton city.....	2,375	991	313	707	228	136	50	371	371	0		
Daisy city.....	129	57	29	36	5	2	0	0	0	0		
Hagan city.....	996	380	169	317	82	48	25	0	0	0		
North Evans CCD.....	3,122	1,114	607	983	273	145	75	0	0	0		
Fannin County.....	23,521	10,187	5,624	5,470	1,319	921	464	161	157	4		
Blue Ridge CCD.....	6,631	2,881	1,516	1,664	320	250	131	161	157	4		
Blue Ridge city.....	1,142	523	191	301	65	62	29	148	148	0		
Higdon-Mobile CCD.....	2,303	979	562	552	131	79	43	0	0	0		
McCaysville CCD.....	6,214	2,696	1,454	1,464	385	215	107	0	0	0		
Epworth CDP.....	480	214	109	114	23	20	13	0	0	0		
McCaysville city.....	1,056	524	208	228	48	48	26	0	0	0		
Mineral Bluff CCD.....	3,525	1,485	834	792	242	172	77	0	0	0		
Mineral Bluff CDP.....	150	75	33	36	3	3	3	0	0	0		
Morganton CCD.....	4,848	2,146	1,258	998	241	205	106	0	0	0		
Morganton city.....	303	121	57	78	29	18	6	0	0	0		

Table 9.

**Household Relationship and Group Quarters Population: 2010—Con.**

[For information on confidentiality protection, nonsampling error, and definitions, see Selected Appendixes at &lt;www.census.gov/prod/cen2010/cph-1-a.pdf&gt;]

State County County Subdivision Place	Household population							Group quarters population		
	Total	Householder	Relationship to householder					Total	Institutionalized population	Non-institutionalized population
			Spouse	Child	Other relatives	Nonrelatives				
						Total	Unmarried partner			
Fayette County.....	106,010	38,167	25,081	34,413	5,696	2,653	1,066	557	530	27
Brooks CCD.....	9,205	3,132	2,407	3,035	474	157	60	6	0	6
Brooks town.....	524	184	142	172	24	2	2	0	0	0
Woolsey town.....	158	57	41	45	12	3	0	0	0	0
Fayetteville CCD.....	41,183	15,202	9,248	12,610	2,912	1,211	472	428	412	16
Fayetteville city (part).....	13,488	5,371	2,612	4,339	777	389	154	412	412	0
Peachtree City-Tyrone CCD.....	55,622	19,833	13,426	18,768	2,310	1,285	534	123	118	5
Fayetteville city (part).....	2,045	635	499	818	73	20	11	0	0	0
Peachtree City city.....	34,246	12,726	8,309	11,259	1,177	775	348	118	118	0
Tyrone town.....	6,879	2,358	1,674	2,305	367	175	58	0	0	0
Floyd County.....	92,584	35,930	17,746	27,201	7,069	4,638	1,965	3,733	2,109	1,624
Armuchee CCD.....	10,380	3,991	2,247	3,123	595	424	216	79	79	0
Rome city (part).....	530	170	150	183	22	5	3	79	79	0
Cave Spring CCD.....	4,691	1,878	1,074	1,198	350	191	97	109	109	0
Cave Spring city.....	1,091	476	204	295	67	49	21	109	109	0
Rome CCD.....	72,944	28,290	13,419	21,593	5,820	3,822	1,560	3,545	1,921	1,624
Lindale CDP.....	4,191	1,618	788	1,218	375	192	82	0	0	0
Rome city (part).....	34,167	13,715	5,112	10,172	2,956	2,212	812	1,527	1,330	197
Shannon CCD.....	4,569	1,771	1,006	1,287	304	201	92	0	0	0
Shannon CDP.....	1,862	759	397	519	104	83	38	0	0	0
Forsyth County.....	174,869	59,433	40,711	60,030	8,361	6,334	2,439	642	512	130
Big Creek CCD.....	53,265	17,186	12,914	19,731	2,120	1,314	468	81	0	81
Chestatee CCD.....	16,110	5,579	3,643	5,212	944	732	339	0	0	0
Cumming CCD.....	85,188	29,943	19,413	27,864	4,325	3,643	1,312	561	512	49
Cumming city.....	4,869	1,893	708	1,281	446	541	92	561	512	49
Silver City CCD.....	20,306	6,725	4,741	7,223	972	645	320	0	0	0
Franklin County.....	21,474	8,540	4,576	5,812	1,594	952	440	610	226	384
Carnesville CCD.....	5,683	2,218	1,302	1,524	410	229	116	71	65	6
Carnesville city.....	512	225	92	132	42	21	6	65	65	0
Lavonia CCD.....	7,514	2,990	1,551	2,023	595	355	179	86	21	65
Gumlog CDP.....	2,146	888	492	495	147	124	62	0	0	0
Lavonia city (part).....	2,156	888	349	626	188	105	53	0	0	0
Martin town (part).....	13	5	5	0	3	0	0	0	0	0
Royston CCD.....	5,032	2,078	954	1,350	390	260	94	453	140	313
Canon city (part).....	761	300	132	211	92	26	16	0	0	0
Franklin Springs city.....	642	245	151	146	35	65	5	310	0	310
Royston city (part).....	1,788	809	271	478	144	86	39	143	140	3
Sandy Cross CCD.....	3,245	1,254	769	915	199	108	51	0	0	0
Fulton County.....	889,189	376,377	134,308	250,513	64,313	63,678	23,989	31,392	7,940	23,452
Atlanta CCD.....	501,635	231,927	62,506	122,687	38,626	45,889	16,494	30,013	7,252	22,761
Atlanta city (part).....	362,334	172,218	38,620	85,603	29,659	36,234	12,971	29,377	6,756	22,621
College Park city (part).....	0	0	0	0	0	0	0	0	0	0
East Point city (part).....	301	113	46	83	30	29	9	0	0	0
Hapeville city (part).....	6,369	2,397	741	1,721	800	710	230	3	0	3
Roswell city (part).....	0	0	0	0	0	0	0	0	0	0
Sandy Springs city.....	93,526	42,334	16,953	22,479	4,641	7,119	2,438	327	205	122
Union City city (part).....	688	289	28	312	30	29	22	0	0	0
College Park CCD.....	12,298	5,077	1,161	3,765	1,319	976	464	11	7	4
College Park city (part).....	11,387	4,697	1,046	3,532	1,190	922	445	11	7	4
East Point city (part).....	568	252	77	140	60	39	15	0	0	0
Hapeville city (part).....	0	0	0	0	0	0	0	0	0	0
East Point CCD.....	33,520	13,318	3,330	10,103	4,170	2,599	1,122	420	44	376
East Point city (part).....	31,719	12,657	3,160	9,518	3,911	2,473	1,076	420	44	376
Hapeville city (part).....	1	1	0	0	0	0	0	0	0	0
Fairburn-Union City CCD.....	78,917	29,337	9,384	27,028	8,793	4,375	2,042	271	172	99
College Park city (part).....	1,272	468	50	514	144	96	47	0	0	0
East Point city (part).....	704	311	75	203	65	50	23	0	0	0
Fairburn city (part).....	12,523	4,579	1,788	4,237	1,258	661	274	97	94	3
Palmetto city (part).....	0	0	0	0	0	0	0	0	0	0
Union City city (part).....	18,695	7,499	1,837	6,456	1,837	1,066	545	73	58	15
Palmetto CCD.....	7,596	2,862	1,336	2,319	708	371	160	88	52	36
Chattahoochee Hills city.....	2,378	941	520	615	187	115	49	0	0	0
Fairburn city (part).....	330	112	60	109	34	15	4	0	0	0
Palmetto city (part).....	4,111	1,522	568	1,390	412	219	96	77	44	33
Roswell-Alpharetta CCD.....	255,223	93,856	56,591	84,611	10,697	9,468	3,707	589	413	176
Alpharetta city.....	57,482	21,742	12,451	19,122	2,136	2,031	805	69	57	12
Johns Creek city.....	76,728	26,266	18,087	27,796	2,876	1,703	740	0	0	0
Milton city.....	32,657	11,659	7,473	11,521	1,060	944	416	4	0	4
Mountain Park city (part).....	526	244	119	137	8	18	10	0	0	0
Roswell city (part).....	87,830	33,945	18,461	26,035	4,617	4,772	1,736	516	356	160
Gilmer County.....	28,010	11,314	6,474	7,145	1,771	1,306	657	282	212	70
Carters Lake CCD.....	8,389	3,225	1,894	2,319	534	417	202	31	0	31
Ellijay city (part).....	13	3	1	8	0	1	1	0	0	0
Ellijay CCD.....	5,835	2,309	1,138	1,669	429	290	114	101	99	2
East Ellijay city.....	546	222	70	175	48	31	10	0	0	0
Ellijay city (part).....	1,500	633	239	419	121	88	20	101	99	2

Table 9.

**Household Relationship and Group Quarters Population: 2010—Con.**

[For information on confidentiality protection, nonsampling error, and definitions, see Selected Appendixes at &lt;www.census.gov/prod/cen2010/cph-1-a.pdf&gt;]

State County County Subdivision Place	Household population							Group quarters population				
	Total	Householder	Relationship to householder					Total	Unmarried partner	Total	Institutionalized population	Non-institutionalized population
			Spouse	Child	Other relatives	Nonrelatives						
						Total	Unmarried partner					
Gilmer County—Con.												
North Gilmer CCD.....	5,562	2,348	1,435	1,229	308	242	139	37	0	37		
Cherry Log CDP (part).....	44	20	12	10	2	0	0	0	0	0		
Ellijay city (part).....	5	2	1	2	0	0	0	0	0	0		
Rich Mountain CCD.....	4,223	1,823	1,057	900	241	202	111	0	0	0		
Cherry Log CDP (part).....	75	42	18	8	3	4	4	0	0	0		
Ellijay city (part).....	0	0	0	0	0	0	0	0	0	0		
South Gilmer CCD.....	4,001	1,609	950	1,028	259	155	91	113	113	0		
Ellijay city (part).....	0	0	0	0	0	0	0	0	0	0		
Glascock County.....	2,993	1,162	603	906	208	114	76	89	89	0		
Gibson CCD.....	2,119	833	427	630	147	82	57	89	89	0		
Gibson city.....	574	256	95	161	43	19	14	89	89	0		
Mitchell CCD.....	874	329	176	276	61	32	19	0	0	0		
Edge Hill city.....	24	10	6	8	0	0	0	0	0	0		
Mitchell town.....	199	71	41	62	17	8	4	0	0	0		
Glynn County.....	78,173	31,774	14,736	21,585	5,767	4,311	1,956	1,453	876	577		
Brunswick CCD.....	32,683	13,048	4,178	9,890	3,288	2,279	1,000	872	693	179		
Brunswick city.....	14,544	5,762	1,514	4,575	1,589	1,104	449	839	693	146		
Country Club Estates CDP (part).....	7,295	2,933	984	2,225	672	481	236	25	0	25		
Dock Junction CDP (part).....	7,709	3,045	1,202	2,143	804	515	218	8	0	8		
Everett CCD.....	20,864	7,884	4,541	5,955	1,453	1,031	479	457	70	387		
Country Club Estates CDP (part).....	1,225	491	264	328	90	52	20	0	0	0		
Dock Junction CDP (part).....	4	1	1	2	0	0	0	0	0	0		
Jekyll Island CCD.....	805	435	243	57	24	46	20	0	0	0		
St. Simons CCD.....	14,596	7,003	3,649	2,912	423	609	287	124	113	11		
St. Simons CDP.....	12,630	6,117	3,061	2,502	379	571	266	113	113	0		
Thalmann CCD.....	9,225	3,404	2,125	2,771	579	346	170	0	0	0		
Gordon County.....	54,516	19,715	11,005	16,654	4,532	2,610	1,193	670	493	177		
Calhoun CCD.....	35,118	12,659	6,679	10,943	2,983	1,854	820	670	493	177		
Calhoun city (part).....	15,035	5,632	2,493	4,693	1,271	946	371	403	397	6		
Plainville city.....	313	118	56	101	22	16	13	0	0	0		
Resaca town (part).....	139	31	19	51	31	7	1	0	0	0		
Fairmount CCD.....	6,929	2,480	1,525	2,140	500	284	130	0	0	0		
Fairmount city.....	720	295	141	182	65	37	14	0	0	0		
Redbud CCD.....	5,933	2,130	1,301	1,776	503	223	118	0	0	0		
Ranger town.....	131	46	31	41	11	2	0	0	0	0		
Sugar Valley-Resaca CCD.....	6,536	2,446	1,500	1,795	546	249	125	0	0	0		
Calhoun city (part).....	212	79	63	60	6	4	2	0	0	0		
Resaca town (part).....	405	154	84	95	50	22	8	0	0	0		
Grady County.....	24,811	9,418	4,674	7,344	2,123	1,252	564	200	193	7		
Cairo CCD.....	17,566	6,556	3,054	5,321	1,645	990	428	113	113	0		
Cairo city.....	9,494	3,604	1,379	2,919	1,005	587	232	113	113	0		
Calvary-Reno CCD.....	1,675	674	368	432	119	82	41	7	0	7		
Calvary CDP.....	161	67	32	44	8	10	4	0	0	0		
Northwest Grady CCD.....	551	220	132	147	38	14	7	0	0	0		
Southeast Grady CCD.....	651	257	151	169	56	18	8	0	0	0		
Spence CCD.....	1,746	672	406	523	79	66	36	0	0	0		
Whigham CCD.....	2,622	1,039	563	752	186	82	44	80	80	0		
Whigham city.....	391	161	75	113	34	8	5	80	80	0		
Greene County.....	15,826	6,519	3,353	3,952	1,343	659	306	168	158	10		
Greensboro CCD.....	8,799	3,716	2,043	2,035	632	373	142	98	98	0		
Greensboro city.....	3,261	1,254	371	1,030	357	249	75	98	98	0		
Greshamville CCD.....	1,147	466	259	283	90	49	26	0	0	0		
Siloam CCD.....	1,071	436	182	293	115	45	23	0	0	0		
Siloam town.....	282	119	34	65	49	15	10	0	0	0		
Union Point CCD.....	2,321	907	343	728	233	110	67	60	60	0		
Union Point city.....	1,557	604	204	512	156	81	51	60	60	0		
White Plains CCD.....	1,442	600	343	309	152	38	17	0	0	0		
White Plains city.....	284	102	51	90	33	8	6	0	0	0		
Woodville CCD.....	1,046	394	183	304	121	44	31	10	0	10		
Woodville city.....	321	125	49	68	54	25	14	0	0	0		
Gwinnett County.....	799,639	268,519	150,800	271,096	66,310	42,914	14,693	5,682	5,006	676		
Buford-Sugar Hill CCD.....	46,426	15,727	9,287	16,121	3,188	2,103	804	134	120	14		
Buford city (part).....	10,540	3,852	1,677	3,366	994	651	224	115	115	0		
Rest Haven town (part).....	32	16	5	10	1	0	0	0	0	0		
Sugar Hill city (part).....	17,983	5,921	3,649	6,417	1,174	822	315	10	5	5		
Dacula-Rocky Creek CCD.....	90,536	28,752	19,933	33,502	5,508	2,841	1,145	1,155	851	304		
Auburn city (part).....	209	77	33	72	15	12	4	0	0	0		
Braselton town (part).....	2,973	1,028	732	1,022	105	86	42	0	0	0		
Buford city (part).....	624	219	131	208	41	25	11	0	0	0		
Dacula city.....	4,442	1,472	886	1,529	363	192	80	0	0	0		
Lawrenceville CCD.....	211,633	70,333	37,329	73,001	19,441	11,529	4,154	3,536	3,392	144		
Lawrenceville city (part).....	27,084	9,579	4,185	9,173	2,415	1,732	561	268	238	30		
Suwanee city (part).....	4	3	1	0	0	0	0	0	0	0		
Lilburn CCD.....	131,775	43,164	21,763	42,152	14,120	10,576	2,974	339	290	49		

Table 9.

**Household Relationship and Group Quarters Population: 2010—Con.**

[For information on confidentiality protection, nonsampling error, and definitions, see Selected Appendixes at &lt;www.census.gov/prod/cen2010/cph-1-a.pdf&gt;]

State County County Subdivision Place	Household population							Group quarters population		
	Total	Householder	Relationship to householder					Total	Institutionalized population	Non-institutionalized population
			Spouse	Child	Other relatives	Nonrelatives				
						Total	Unmarried partner			
Gwinnett County—Con.										
Liburn CCD—Con.										
Liburn city.....	11,452	3,894	2,121	3,617	1,080	740	209	144	135	9
Mountain Park CDP.....	11,545	4,291	2,583	3,504	796	371	134	9	0	9
Norcross city (part).....	0	0	0	0	0	0	0	0	0	0
Norcross CCD.....	77,154	27,214	13,279	23,668	7,149	5,844	1,799	6	2	4
Berkeley Lake city (part).....	1,513	548	415	456	62	32	14	0	0	0
Duluth city (part).....	0	0	0	0	0	0	0	0	0	0
Norcross city (part).....	9,116	3,161	1,397	2,636	1,014	908	230	0	0	0
Snellville-Grayson CCD.....	148,188	49,182	30,119	52,420	10,894	5,573	2,239	463	336	127
Grayson city.....	2,666	901	641	889	177	58	23	0	0	0
Lawrenceville city (part).....	1,194	394	243	374	122	61	28	0	0	0
Loganville city (part).....	2,474	802	487	880	219	86	42	0	0	0
Snellville city.....	17,883	6,550	3,721	5,558	1,306	748	291	359	320	39
Suwanee-Duluth CCD.....	93,927	34,147	19,090	30,232	6,010	4,448	1,578	49	15	34
Berkeley Lake city (part).....	61	24	18	15	2	2	0	0	0	0
Duluth city (part).....	26,566	10,555	4,914	7,690	1,816	1,591	558	34	0	34
Sugar Hill city (part).....	529	193	124	170	23	19	8	0	0	0
Suwanee city (part).....	15,336	5,587	3,360	5,000	785	604	230	15	15	0
Habersham County.....	40,657	15,472	8,940	11,711	2,908	1,626	790	2,384	1,797	587
Clarksville CCD.....	13,492	5,424	3,260	3,637	719	452	241	150	114	36
Clarksville city.....	1,583	727	286	415	89	66	32	150	114	36
Cornelia CCD.....	23,349	8,536	4,697	7,088	1,986	1,042	481	2,216	1,683	533
Alto town (part).....	615	196	131	206	54	28	12	41	0	41
Baldwin city (part).....	2,400	802	409	884	186	119	59	138	138	0
Cornelia city.....	4,107	1,495	651	1,303	461	197	97	53	0	53
Demorest city.....	1,389	619	244	361	93	72	36	434	0	434
Mount Airy town.....	1,284	470	254	383	102	75	24	0	0	0
Raoul CDP.....	1,013	348	189	318	112	46	26	1,545	1,545	0
Turnerville CCD.....	3,816	1,512	983	986	203	132	68	18	0	18
Tallulah Falls town (part).....	97	38	25	27	4	3	2	0	0	0
Hall County.....	176,543	60,691	34,380	55,994	16,000	9,478	3,673	3,141	1,955	1,186
Clermont CCD.....	14,210	5,061	3,397	4,532	807	413	209	0	0	0
Clermont town.....	875	315	212	279	53	16	7	0	0	0
Flowers Branch CCD.....	36,128	13,086	8,270	11,155	2,142	1,475	690	224	143	81
Braselton town (part).....	1,690	554	429	608	64	35	21	0	0	0
Buford city (part).....	946	354	216	292	61	23	5	0	0	0
Flowers Branch city (part).....	5,678	2,261	1,106	1,747	268	296	163	0	0	0
Oakwood city (part).....	63	21	15	21	5	1	1	0	0	0
Rest Haven town (part).....	30	15	3	8	0	4	4	0	0	0
Gainesville CCD.....	85,990	27,853	14,204	28,322	9,939	5,672	1,909	2,863	1,775	1,088
Gainesville city (part).....	31,409	11,035	4,302	10,005	3,572	2,495	813	1,713	649	1,064
Oakwood city (part).....	74	22	14	28	9	1	1	0	0	0
Lula CCD.....	9,382	3,410	2,014	2,838	713	407	192	0	0	0
Gillsville city (part).....	207	72	52	70	9	4	2	0	0	0
Lula city (part).....	2,600	910	487	843	221	139	63	0	0	0
Murrayville CCD.....	16,769	6,276	3,902	4,827	1,103	661	314	50	37	13
Gainesville city (part).....	65	26	22	16	0	1	0	0	0	0
Oakwood CCD.....	14,064	5,005	2,593	4,320	1,296	850	359	4	0	4
Flowers Branch city (part).....	1	1	0	0	0	0	0	0	0	0
Gainesville city (part).....	617	212	109	209	59	28	12	0	0	0
Oakwood city (part).....	3,833	1,633	548	1,057	280	315	166	0	0	0
Hancock County.....	7,958	3,341	1,229	2,275	824	289	183	1,471	1,469	2
Devereux CCD.....	1,833	840	419	361	144	69	41	0	0	0
Linton CCD.....	828	334	140	249	74	31	23	0	0	0
Mayfield CCD.....	807	329	117	230	111	20	13	2	0	2
Sparta CCD.....	4,490	1,838	553	1,435	495	169	106	1,469	1,469	0
Sparta city.....	1,327	572	158	424	130	43	29	73	73	0
Haralson County.....	28,426	10,757	5,785	8,403	2,172	1,309	613	354	334	20
Bremen CCD.....	12,868	4,805	2,547	3,904	989	623	302	131	131	0
Bremen city (part).....	6,069	2,300	1,163	1,993	359	254	131	113	113	0
Tallapoosa city (part).....	0	0	0	0	0	0	0	0	0	0
Temple city (part).....	0	0	0	0	0	0	0	0	0	0
Waco city.....	516	216	100	129	41	30	16	0	0	0
Buchanan CCD.....	7,389	2,777	1,584	2,100	594	334	151	203	203	0
Buchanan city.....	901	336	136	283	95	51	26	203	203	0
Tallapoosa CCD.....	8,169	3,175	1,654	2,399	589	352	160	20	0	20
Tallapoosa city (part).....	3,156	1,283	575	964	232	102	43	14	0	14
Harris County.....	31,582	11,823	7,568	9,307	2,020	864	441	442	315	127
Hamilton CCD.....	9,059	3,343	2,212	2,646	593	265	124	175	90	85
Hamilton city (part).....	820	295	149	306	44	26	10	90	90	0
Pine Mountain CCD.....	5,142	2,101	1,137	1,369	391	144	85	25	0	25
Hamilton city (part).....	0	0	0	0	0	0	0	0	0	0
Pine Mountain town (part).....	1,213	530	206	347	83	47	28	25	0	25
West Point city (part).....	850	350	199	236	55	10	7	0	0	0
Shiloh CCD.....	3,229	1,247	735	893	240	114	51	106	106	0



Table 9.

**Household Relationship and Group Quarters Population: 2010—Con.**

[For information on confidentiality protection, nonsampling error, and definitions, see Selected Appendixes at &lt;www.census.gov/prod/cen2010/cph-1-a.pdf&gt;]

State County County Subdivision Place	Household population							Group quarters population		
	Total	Householder	Relationship to householder					Total	Institutionalized population	Non-institutionalized population
			Spouse	Child	Other relatives	Nonrelatives				
						Total	Unmarried partner			
Harris County—Con.										
Shiloh CCD—Con.										
Hamilton city (part).....	0	0	0	0	0	0	0	106	106	0
Shiloh city.....	445	173	93	138	32	9	7	0	0	0
Waverly Hall CCD.....	14,152	5,132	3,484	4,399	796	341	181	136	119	17
Waverly Hall town.....	637	240	103	198	80	16	9	98	95	3
Hart County.....	24,550	10,121	5,169	6,659	1,736	865	489	663	653	10
Bowersville CCD.....	3,715	1,467	854	1,051	212	131	74	0	0	0
Bowersville town.....	465	177	86	142	48	12	10	0	0	0
Canon city (part).....	40	20	10	5	3	2	1	0	0	0
Lavonia city (part).....	0	0	0	0	0	0	0	0	0	0
Hartwell CCD.....	12,206	5,058	2,315	3,382	1,007	444	238	663	653	10
Eagle Grove CDP.....	164	61	47	46	5	5	2	0	0	0
Hartwell city (part).....	4,219	1,885	606	1,198	351	179	93	233	233	0
Reed Creek CCD.....	5,629	2,387	1,358	1,374	305	205	125	0	0	0
Hartwell city (part).....	17	4	3	9	0	1	1	0	0	0
Reed Creek CDP.....	2,604	1,173	704	528	116	83	52	0	0	0
Royston CCD.....	3,000	1,209	642	852	212	85	52	0	0	0
Canon city (part).....	3	1	0	2	0	0	0	0	0	0
Royston city (part).....	648	277	98	202	57	14	9	0	0	0
Heard County.....	11,702	4,400	2,312	3,414	1,023	553	270	132	132	0
Centralhatchee CCD.....	4,281	1,612	923	1,227	359	160	82	0	0	0
Centralhatchee town.....	408	160	93	114	26	15	6	0	0	0
Ephesus city.....	427	167	89	118	29	24	17	0	0	0
Franklin city (part).....	0	0	0	0	0	0	0	0	0	0
Franklin CCD.....	4,548	1,711	802	1,320	424	291	140	132	132	0
Franklin city (part).....	918	392	114	276	67	69	38	75	75	0
Texas CCD.....	2,873	1,077	587	867	240	102	48	0	0	0
Henry County.....	202,989	70,255	39,275	69,605	15,659	8,195	3,783	933	865	68
Hampton CCD.....	21,674	7,146	4,175	7,743	1,718	892	423	38	0	38
Hampton city.....	6,949	2,292	1,238	2,561	556	302	160	38	0	38
Heron Bay CDP (part).....	2,345	710	513	907	161	54	25	0	0	0
Locust Grove CCD.....	28,493	9,331	6,006	10,202	1,919	1,035	514	0	0	0
Heron Bay CDP (part).....	639	193	130	257	36	23	11	0	0	0
Locust Grove city.....	5,402	1,773	882	1,975	513	259	121	0	0	0
McDonough CCD.....	94,058	32,511	18,627	32,385	7,000	3,535	1,610	863	841	22
McDonough city.....	21,224	8,053	3,084	7,404	1,668	1,015	516	860	841	19
Stockbridge city (part).....	5,955	1,976	1,091	2,240	464	184	86	0	0	0
Stockbridge CCD.....	58,764	21,267	10,467	19,275	5,022	2,733	1,236	32	24	8
Stockbridge city (part).....	19,673	7,523	2,857	6,684	1,631	978	468	8	0	8
Houston County.....	138,301	53,051	26,691	43,925	8,513	6,121	2,920	1,599	1,071	528
Elko CCD.....	4,020	1,492	859	1,240	297	132	71	0	0	0
Perry city (part).....	0	0	0	0	0	0	0	0	0	0
Perry CCD.....	24,144	9,405	5,001	7,547	1,396	795	419	860	848	12
Perry city (part).....	12,926	5,389	2,285	3,900	836	516	290	805	793	12
Warner Robins city (part).....	946	310	216	371	35	14	10	0	0	0
Warner Robins CCD.....	110,137	42,154	20,831	35,138	6,820	5,194	2,430	739	223	516
Byron city (part).....	0	0	0	0	0	0	0	0	0	0
Centerville city.....	7,148	2,895	1,484	2,006	416	347	163	0	0	0
Perry city (part).....	45	13	13	16	3	0	0	0	0	0
Robins AFB CDP.....	769	231	174	342	15	7	4	401	0	401
Warner Robins city (part).....	64,940	25,633	10,566	20,869	4,306	3,566	1,685	338	223	115
Irwin County.....	8,875	3,495	1,714	2,739	633	294	170	663	633	30
Holt CCD.....	889	340	205	261	54	29	10	0	0	0
Irwinville CCD.....	2,385	947	526	673	159	80	49	0	0	0
Ocilla CCD.....	5,601	2,208	983	1,805	420	185	111	663	633	30
Fitzgerald city (part).....	0	0	0	0	0	0	0	0	0	0
Ocilla city.....	2,751	1,069	352	976	259	95	60	663	633	30
Jackson County.....	59,728	21,343	12,988	18,528	4,445	2,424	1,219	757	597	160
Commerce CCD.....	9,645	3,708	1,863	2,858	734	482	243	273	235	38
Commerce city (part).....	6,304	2,423	1,137	1,857	553	334	165	235	235	0
Jefferson CCD.....	22,579	8,104	4,948	7,100	1,548	879	449	454	345	109
Arcade city.....	1,786	609	360	532	180	105	48	0	0	0
Jefferson city (part).....	9,425	3,326	1,971	3,245	562	321	183	2	0	2
Maysville CCD.....	4,858	1,691	993	1,494	473	207	109	17	17	0
Commerce city (part).....	5	2	1	1	0	1	1	0	0	0
Jefferson city (part).....	5	2	2	0	1	0	0	0	0	0
Maysville town (part).....	855	322	177	264	74	18	12	17	17	0
Nicholson CCD.....	5,494	1,961	1,116	1,688	460	269	135	0	0	0
Nicholson city.....	1,696	588	314	531	171	92	57	0	0	0
West Jackson CCD.....	17,152	5,879	4,068	5,388	1,230	587	283	13	0	13
Braselton town (part).....	1,763	611	387	568	136	61	32	0	0	0
Hoschton city.....	1,377	513	329	377	103	55	16	0	0	0
Jefferson city (part).....	0	0	0	0	0	0	0	0	0	0
Pendergrass town.....	422	154	85	130	23	30	17	0	0	0

Table 9.

**Household Relationship and Group Quarters Population: 2010—Con.**

[For information on confidentiality protection, nonsampling error, and definitions, see Selected Appendixes at &lt;www.census.gov/prod/cen2010/cph-1-a.pdf&gt;]

State County County Subdivision Place	Household population							Group quarters population		
	Total	Householder	Relationship to householder					Total	Institutionalized population	Non-institutionalized population
			Spouse	Child	Other relatives	Nonrelatives				
						Total	Unmarried partner			
Jackson County—Con. West Jackson CCD—Con. Talmo town.....	180	73	43	39	18	7	4	0	0	0
Jasper County.....	13,806	5,044	2,810	4,084	1,244	624	309	94	94	0
Eudora CCD.....	2,787	993	625	803	250	116	53	0	0	0
Hillsboro CCD.....	1,395	522	311	383	126	53	25	0	0	0
Monticello CCD.....	7,038	2,652	1,347	2,161	559	319	171	94	94	0
Monticello city.....	2,603	994	364	905	231	109	68	54	54	0
Shady Dale CCD.....	2,586	877	527	737	309	136	60	0	0	0
Shady Dale town.....	249	77	45	73	34	20	4	0	0	0
Jeff Davis County.....	14,957	5,689	2,866	4,607	1,110	685	378	111	111	0
Denton CCD.....	1,645	654	368	455	113	55	41	0	0	0
Denton city.....	250	101	52	64	23	10	5	0	0	0
Hazlehurst CCD.....	13,312	5,035	2,498	4,152	997	630	337	111	111	0
Hazlehurst city.....	4,115	1,638	621	1,285	355	216	122	111	111	0
Satilla CDP.....	421	161	89	109	39	23	14	0	0	0
Jefferson County.....	16,403	6,241	2,612	5,043	1,849	658	342	527	460	67
Louisville CCD.....	5,662	2,131	864	1,810	663	194	107	434	386	48
Louisville city.....	2,286	875	259	766	303	83	45	207	207	0
Stapleton CCD.....	2,099	791	406	641	172	89	48	4	0	4
Avera city.....	246	100	48	73	17	8	6	0	0	0
Stapleton city.....	438	175	77	125	41	20	7	0	0	0
Wadley CCD.....	3,463	1,352	511	1,037	417	146	69	89	74	15
Bartow town.....	286	110	58	86	26	6	1	0	0	0
Wadley city.....	1,972	752	213	625	287	95	45	89	74	15
Wrens CCD.....	5,179	1,967	831	1,555	597	229	118	0	0	0
Matthews CDP.....	150	61	32	46	8	3	1	0	0	0
Wrens city.....	2,187	860	290	676	286	75	43	0	0	0
Jenkins County.....	8,256	3,192	1,345	2,513	824	382	201	84	84	0
Millen CCD.....	6,123	2,401	943	1,869	614	296	153	84	84	0
Millen city.....	3,036	1,226	354	1,004	317	135	82	84	84	0
Perkins CDP.....	91	38	17	20	16	0	0	0	0	0
South Jenkins CCD.....	2,133	791	402	644	210	86	48	0	0	0
Johnson County.....	8,243	3,347	1,480	2,414	719	283	160	1,737	1,737	0
Adrian CCD.....	1,485	617	308	394	114	52	29	45	45	0
Adrian city (part).....	394	162	50	116	49	17	11	0	0	0
Kite CCD.....	1,259	504	260	362	84	49	32	0	0	0
Kite city.....	241	102	47	66	17	9	7	0	0	0
West Johnson CCD.....	1,748	709	332	510	146	51	29	0	0	0
Wrightsville CCD.....	3,751	1,517	580	1,148	375	131	70	1,692	1,692	0
Wrightsville city.....	2,065	855	244	669	220	77	32	130	130	0
Jones County.....	28,348	10,586	5,897	8,832	1,991	1,042	563	321	302	19
Gray-Macon East CCD.....	25,122	9,362	5,240	7,874	1,734	912	490	228	209	19
Gray city.....	3,067	1,171	543	1,039	216	98	55	209	209	0
Macon city (part).....	466	163	66	173	49	15	8	0	0	0
Round Oak CCD.....	3,226	1,224	657	958	257	130	73	93	93	0
Lamar County.....	16,862	6,618	3,240	4,689	1,503	812	339	1,455	408	1,047
Barnesville CCD.....	10,471	4,220	1,778	2,965	986	522	221	1,445	402	1,043
Aldora town.....	103	42	15	36	9	1	1	0	0	0
Barnesville city.....	5,310	2,273	684	1,566	487	300	120	1,445	402	1,043
Milner CCD.....	6,391	2,398	1,462	1,724	517	290	118	10	6	4
Milner city.....	610	232	128	162	51	37	11	0	0	0
Lanier County.....	9,818	3,608	1,876	3,064	792	478	239	260	259	1
East Lanier CCD.....	1,936	747	404	572	127	86	48	0	0	0
Lakeland CCD.....	7,882	2,861	1,472	2,492	665	392	191	260	259	1
Lakeland city.....	3,106	1,192	458	971	331	154	77	260	259	1
Laurens County.....	47,376	18,641	8,719	14,703	3,384	1,929	1,003	1,058	922	136
Brewton CCD.....	3,099	1,236	625	919	182	137	58	0	0	0
East Dublin city (part).....	0	0	0	0	0	0	0	0	0	0
Cadwell CCD.....	1,536	628	334	427	90	57	28	184	184	0
Cadwell town.....	344	143	66	88	30	17	5	184	184	0
Cedar Grove CCD.....	1,030	427	246	269	55	33	14	0	0	0
Dexter CCD.....	2,452	938	526	742	135	111	59	0	0	0
Dexter town.....	575	221	101	179	42	32	14	0	0	0
Dublin CCD.....	25,455	10,228	4,360	7,950	1,865	1,052	540	797	738	59
Dublin city.....	15,404	6,357	2,111	4,925	1,279	732	367	797	738	59
Dudley city (part).....	0	0	0	0	0	0	0	0	0	0
Dudley CCD.....	2,061	756	445	673	138	49	23	16	0	16
Allentown city (part).....	0	0	0	0	0	0	0	0	0	0
Dudley city (part).....	555	207	121	181	34	12	8	16	0	16
Montrose town.....	215	75	35	67	30	8	5	0	0	0
East Dublin CCD.....	7,711	2,929	1,376	2,445	643	318	196	0	0	0

Table 9.

**Household Relationship and Group Quarters Population: 2010—Con.**

[For information on confidentiality protection, nonsampling error, and definitions, see Selected Appendixes at &lt;www.census.gov/prod/cen2010/cph-1-a.pdf&gt;]

State County County Subdivision Place	Household population							Group quarters population		
	Total	Householder	Relationship to householder					Total	Institutionalized population	Non-institutionalized population
			Spouse	Child	Other relatives	Nonrelatives				
						Total	Unmarried partner			
Laurens County—Con.										
East Dublin CCD—Con.										
East Dublin city (part).....	2,441	953	346	824	212	106	69	0	0	0
Rentz CCD.....	4,032	1,499	807	1,278	276	172	85	61	0	61
Rentz city.....	295	137	66	78	9	5	1	0	0	0
Lee County.....	27,470	9,706	6,025	9,259	1,515	965	506	828	760	68
Leesburg CCD.....	19,195	6,793	4,228	6,567	941	666	350	823	760	63
Leesburg city.....	2,837	1,010	487	1,063	162	115	59	59	59	0
Philema CCD.....	6,688	2,353	1,511	2,168	419	237	124	5	0	5
Smithville CCD.....	1,587	560	286	524	155	62	32	0	0	0
Smithville city.....	575	204	73	194	80	24	13	0	0	0
Liberty County.....	60,874	22,155	10,858	21,221	4,021	2,619	1,122	2,579	396	2,183
Hinesville CCD.....	50,216	18,014	8,784	18,197	3,075	2,146	857	2,446	263	2,183
Allenhurst city.....	695	245	119	226	71	34	18	0	0	0
Flemington city.....	743	255	160	261	44	23	13	0	0	0
Fort Stewart CDP.....	3,030	951	615	1,349	79	36	11	1,894	0	1,894
Gumbranch city.....	264	106	52	70	26	10	7	0	0	0
Hinesville city.....	33,127	12,324	5,756	11,427	2,057	1,563	601	310	263	47
Walthourville city (part).....	4,101	1,483	617	1,395	365	241	102	0	0	0
Midway CCD.....	8,778	3,422	1,768	2,478	693	417	237	133	133	0
Midway city.....	1,991	678	356	698	165	94	41	130	130	0
Riceboro CCD.....	1,880	719	306	546	253	56	28	0	0	0
Riceboro city.....	809	310	125	227	128	19	9	0	0	0
Walthourville city (part).....	10	3	2	5	0	0	0	0	0	0
Lincoln County.....	7,929	3,281	1,649	2,079	637	283	149	67	58	9
Lincolnton CCD.....	3,640	1,520	709	992	288	131	73	67	58	9
Lincolnton city.....	1,499	621	255	454	109	60	33	67	58	9
South Lincoln CCD.....	4,289	1,761	940	1,087	349	152	76	0	0	0
Long County.....	14,136	5,023	2,453	4,783	1,093	784	407	328	328	0
Ludowici North CCD.....	8,866	3,066	1,558	3,082	680	480	243	0	0	0
Ludowici city (part).....	0	0	0	0	0	0	0	0	0	0
Ludowici South CCD.....	5,270	1,957	895	1,701	413	304	164	328	328	0
Ludowici city (part).....	1,602	605	233	517	154	93	51	101	101	0
Lowndes County.....	102,823	39,747	17,659	30,663	6,794	7,960	2,358	6,410	2,842	3,568
Barretts CCD.....	12,353	4,275	2,609	4,421	560	488	209	668	108	560
Moody AFB CDP.....	886	282	228	350	10	16	6	0	0	0
Valdosta city (part).....	549	177	116	210	29	17	7	0	0	0
Hahira CCD.....	13,373	4,756	3,073	4,538	595	411	202	1,471	1,467	4
Hahira city.....	2,737	1,023	491	983	131	109	64	0	0	0
Valdosta city (part).....	2	1	1	0	0	0	0	0	0	0
Lake Park CCD.....	7,652	2,996	1,667	2,211	415	363	178	38	18	20
Dasher town.....	880	331	197	251	65	36	21	32	18	14
Lake Park city.....	733	306	146	228	25	28	17	0	0	0
Naylor CCD.....	3,511	1,307	747	1,067	249	141	65	5	0	5
Valdosta city (part).....	0	0	0	0	0	0	0	0	0	0
Valdosta CCD.....	65,934	26,413	9,563	18,426	4,975	6,557	1,704	4,228	1,249	2,979
Remerton city.....	1,123	541	49	100	48	385	39	0	0	0
Valdosta city (part).....	49,845	20,293	6,647	13,759	3,773	5,373	1,341	4,122	1,147	2,975
Lumpkin County.....	28,184	10,989	6,082	7,442	1,755	1,916	633	1,782	217	1,565
Dahlonega CCD.....	14,713	5,808	2,982	3,803	913	1,207	316	1,782	217	1,565
Dahlonega city (part).....	2,668	1,221	353	481	141	472	49	1,689	217	1,472
Three Sisters Mountain CCD.....	13,471	5,181	3,100	3,639	842	709	317	0	0	0
Dahlonega city (part).....	885	346	280	224	20	15	6	0	0	0
McDuffie County.....	21,557	8,289	3,728	6,653	1,966	921	518	318	282	36
Dearing CCD.....	5,251	1,931	1,033	1,567	514	206	110	9	0	9
Dearing town.....	549	210	110	159	51	19	11	0	0	0
Thomson CCD.....	16,306	6,358	2,695	5,086	1,452	715	408	309	282	27
Thomson city.....	6,617	2,662	778	2,231	629	317	188	161	134	27
McIntosh County.....	14,262	5,971	2,837	3,554	1,273	627	350	71	71	0
Darien CCD.....	9,830	4,029	1,773	2,598	956	474	257	71	71	0
Darien city.....	1,975	798	290	567	216	104	57	0	0	0
Townsend CCD.....	4,432	1,942	1,064	956	317	153	93	0	0	0
Macon County.....	12,780	4,999	1,875	4,069	1,299	538	282	1,960	1,937	23
Ideal CCD.....	1,727	729	318	437	180	63	33	87	87	0
Ideal city.....	412	179	61	103	50	19	9	87	87	0
Marshallville CCD.....	2,083	860	298	628	229	68	48	0	0	0
Marshallville city.....	1,448	610	176	428	179	55	39	0	0	0
Montezuma CCD.....	5,535	2,051	752	1,934	548	250	120	98	75	23
Montezuma city (part).....	3,362	1,350	370	1,127	379	136	76	98	75	23
Oglethorpe CCD.....	3,435	1,359	507	1,070	342	157	81	1,775	1,775	0
Montezuma city (part).....	0	0	0	0	0	0	0	0	0	0
Oglethorpe city.....	1,296	564	157	378	152	45	17	32	32	0

Table 9.

**Household Relationship and Group Quarters Population: 2010—Con.**

[For information on confidentiality protection, nonsampling error, and definitions, see Selected Appendixes at &lt;www.census.gov/prod/cen2010/cph-1-a.pdf&gt;]

State County County Subdivision Place	Household population							Group quarters population		
	Total	Householder	Relationship to householder					Total	Institutionalized population	Non-institutionalized population
			Spouse	Child	Other relatives	Nonrelatives				
						Total	Unmarried partner			
Madison County.....	27,916	10,508	5,974	8,212	1,979	1,243	611	204	150	54
Broad River CCD.....	1,990	792	482	515	109	92	49	0	0	0
Royston city (part).....	3	1	1	1	0	0	0	0	0	0
Colbert CCD.....	12,279	4,528	2,494	3,729	962	566	288	0	0	0
Colbert city.....	592	238	119	177	30	28	17	0	0	0
Hull city.....	198	72	35	68	18	5	3	0	0	0
Comer CCD.....	4,108	1,593	866	1,190	273	186	94	148	104	44
Carlton city.....	260	120	61	55	18	6	3	0	0	0
Comer city.....	1,082	435	209	320	54	64	31	44	0	44
Danielsville CCD.....	4,058	1,539	922	1,178	253	166	75	56	46	10
Danielsville city.....	560	228	133	158	23	18	10	0	0	0
Ila CCD.....	5,481	2,056	1,210	1,600	382	233	105	0	0	0
Ila city.....	337	133	68	97	30	9	2	0	0	0
Marion County.....	8,663	3,420	1,631	2,509	743	360	180	79	79	0
Buena Vista CCD.....	4,140	1,646	596	1,315	396	187	94	79	79	0
Buena Vista city.....	2,094	824	204	724	227	115	48	79	79	0
North Marion CCD.....	4,523	1,774	1,035	1,194	347	173	86	0	0	0
Meriwether County.....	21,739	8,522	3,846	6,179	2,292	900	467	253	81	172
Gay CCD.....	2,936	1,057	599	817	351	112	62	0	0	0
Gay town.....	89	41	21	21	4	2	1	0	0	0
Haralson town (part).....	6	2	2	1	1	0	0	0	0	0
Greenville CCD.....	2,954	1,159	462	871	369	93	60	0	0	0
Greenville city.....	876	336	93	303	121	23	17	0	0	0
Luthersville CCD.....	4,672	1,733	894	1,324	492	229	116	0	0	0
Lone Oak town.....	92	41	17	23	8	3	2	0	0	0
Luthersville city.....	874	303	108	286	114	63	28	0	0	0
Manchester CCD.....	6,214	2,520	983	1,868	579	264	136	0	0	0
Manchester city (part).....	4,118	1,655	527	1,310	438	188	98	0	0	0
Warm Springs CCD.....	2,902	1,212	548	743	275	124	52	253	81	172
Manchester city (part).....	0	0	0	0	0	0	0	0	0	0
Pine Mountain town (part).....	66	34	14	13	4	1	0	0	0	0
Warm Springs city.....	349	152	43	104	39	11	5	76	76	0
Woodbury CCD.....	2,061	841	360	556	226	78	41	0	0	0
Woodbury city.....	961	385	142	290	113	31	20	0	0	0
Miller County.....	5,957	2,426	1,190	1,724	440	177	110	168	152	16
Bellview CCD.....	914	378	208	241	65	22	17	0	0	0
Colquitt CCD.....	2,438	1,023	425	707	202	81	46	168	152	16
Boykin CDP (part).....	37	20	10	6	1	0	0	0	0	0
Colquitt city (part).....	1,571	673	220	480	139	59	37	168	152	16
Mayhaw CCD.....	2,605	1,025	557	776	173	74	47	0	0	0
Boykin CDP (part).....	106	44	12	35	6	9	5	0	0	0
Colquitt city (part).....	253	109	46	68	23	7	6	0	0	0
Mitchell County.....	21,363	8,055	3,464	6,715	2,196	933	513	2,135	2,121	14
Baconton CCD.....	3,506	1,314	660	1,084	300	148	75	9	0	9
Baconton city.....	915	322	125	356	78	34	22	0	0	0
Branchville CCD.....	1,116	430	247	297	96	46	25	0	0	0
Camilla CCD.....	8,356	3,093	1,151	2,800	954	358	194	1,937	1,937	0
Camilla city.....	5,154	1,935	561	1,770	656	232	121	206	206	0
Pelham CCD.....	7,084	2,708	1,136	2,173	731	336	194	189	184	5
Meigs city (part).....	42	13	7	10	9	3	1	0	0	0
Pelham city.....	3,721	1,412	465	1,212	454	178	114	177	172	5
Sale City CCD.....	1,301	510	270	361	115	45	25	0	0	0
Sale City city.....	380	149	68	123	28	12	8	0	0	0
Monroe County.....	25,216	9,662	5,430	7,153	1,955	1,016	527	1,208	1,200	8
Culloden-Bolingbroke CCD.....	10,165	3,828	2,610	2,856	592	279	138	129	129	0
Culloden city.....	175	68	34	36	32	5	4	0	0	0
Forsyth city (part).....	0	0	0	0	0	0	0	0	0	0
Forsyth CCD.....	15,051	5,834	2,820	4,297	1,363	737	389	1,079	1,071	8
Forsyth city (part).....	3,710	1,540	521	1,125	365	159	90	78	78	0
Montgomery County.....	8,391	3,287	1,688	2,457	662	297	179	732	408	324
Mount Vernon-Ailey CCD.....	4,129	1,594	740	1,298	325	172	94	732	408	324
Ailey city.....	349	139	70	103	30	7	3	83	0	83
Higgston town (part).....	271	112	48	81	22	8	7	0	0	0
Mount Vernon city.....	2,210	884	339	705	180	102	55	241	0	241
Vidalia city (part).....	2	1	1	0	0	0	0	0	0	0
Tarrytown CCD.....	1,978	810	472	529	118	49	39	0	0	0
Higgston town (part).....	52	17	13	18	4	0	0	0	0	0
Tarrytown town.....	87	36	14	33	3	1	1	0	0	0
Vidalia city (part).....	134	50	38	40	6	0	0	0	0	0
Uvalda CCD.....	2,284	883	476	630	219	76	46	0	0	0
Alston town.....	159	66	40	40	9	4	4	0	0	0
Uvalda city.....	598	247	116	151	61	23	9	0	0	0

Table 9.

**Household Relationship and Group Quarters Population: 2010—Con.**

[For information on confidentiality protection, nonsampling error, and definitions, see Selected Appendixes at &lt;www.census.gov/prod/cen2010/cph-1-a.pdf&gt;]

State County County Subdivision Place	Household population							Group quarters population		
	Total	Householder	Relationship to householder					Total	Institutionalized population	Non-institutionalized population
			Spouse	Child	Other relatives	Nonrelatives				
						Total	Unmarried partner			
Morgan County.....	17,714	6,660	3,774	5,346	1,353	581	310	154	154	0
Bostwick CCD.....	2,717	993	617	801	223	83	45	0	0	0
Bostwick city.....	365	140	82	99	34	10	8	0	0	0
Buckhead CCD.....	2,832	1,091	681	773	196	91	49	0	0	0
Buckhead town.....	171	72	34	50	11	4	2	0	0	0
Godfrey CCD.....	1,661	590	393	498	129	51	22	0	0	0
Madison CCD.....	7,029	2,682	1,268	2,237	573	269	148	154	154	0
Madison city.....	3,895	1,558	601	1,253	322	161	92	84	84	0
Rutledge CCD.....	3,475	1,304	815	1,037	232	87	46	0	0	0
Rutledge city.....	781	306	151	224	85	15	9	0	0	0
Murray County.....	39,374	14,080	7,975	12,012	3,459	1,848	933	254	236	18
Casey Springs CCD.....	5,563	1,942	1,102	1,649	589	281	150	4	0	4
Chatsworth CCD.....	19,277	7,113	3,913	5,742	1,633	876	446	250	236	14
Chatsworth city (part).....	3,684	1,478	661	1,059	323	163	78	236	236	0
Eton city (part).....	82	27	13	30	6	6	2	0	0	0
Cisco CCD.....	3,587	1,359	776	1,042	274	136	75	0	0	0
Crandall-Eton CCD.....	10,947	3,666	2,184	3,579	963	555	262	0	0	0
Chatsworth city (part).....	379	109	85	137	41	7	5	0	0	0
Eton city (part).....	828	239	143	309	88	49	19	0	0	0
Muscogee County.....	182,868	74,081	28,366	56,604	14,285	9,532	4,144	7,017	3,486	3,531
Columbus East CCD.....	51,943	20,527	7,573	16,408	4,826	2,609	1,136	2,497	1,821	676
Columbus city (part).....	51,943	20,527	7,573	16,408	4,826	2,609	1,136	2,497	1,821	676
Columbus North CCD.....	59,067	23,810	12,604	17,574	2,773	2,306	1,032	298	281	17
Columbus city (part).....	59,067	23,810	12,604	17,574	2,773	2,306	1,032	298	281	17
Columbus West CCD.....	65,838	28,051	6,926	19,701	6,584	4,576	1,958	2,361	1,384	977
Columbus city (part).....	65,838	28,051	6,926	19,701	6,584	4,576	1,958	2,361	1,384	977
Fort Benning CCD.....	6,020	1,693	1,263	2,921	102	41	18	1,861	0	1,861
Columbus city (part).....	6,020	1,693	1,263	2,921	102	41	18	1,861	0	1,861
Newton County.....	98,166	34,390	17,721	32,423	9,194	4,438	2,166	1,792	997	795
Covington-Porterdale CCD.....	77,242	27,201	13,073	25,725	7,605	3,638	1,808	1,744	957	787
Covington city.....	12,181	4,767	1,643	3,899	1,191	681	318	937	886	51
Oxford city.....	1,477	574	271	408	149	75	39	657	0	657
Porterdale city.....	1,429	551	166	414	188	110	64	0	0	0
Mansfield CCD.....	11,242	3,972	2,755	3,453	749	313	132	43	40	3
Mansfield city.....	410	141	87	125	43	14	6	0	0	0
Newborn town.....	693	243	143	201	77	29	14	3	0	3
Social Circle city (part).....	41	11	10	10	7	3	0	0	0	0
South Newton CCD.....	9,682	3,217	1,893	3,245	840	487	226	5	0	5
Oconee County.....	32,691	11,622	7,828	11,111	1,266	864	399	117	114	3
Bogart CCD.....	10,587	3,723	2,540	3,695	371	258	131	3	0	3
Bogart town (part).....	894	339	182	297	44	32	19	0	0	0
Elder CCD.....	2,087	772	528	636	95	56	32	0	0	0
Watkinsville CCD.....	20,017	7,127	4,760	6,780	800	550	236	114	114	0
Bishop town.....	224	79	51	69	19	6	4	0	0	0
North High Shoals town.....	570	188	134	217	17	14	4	82	82	0
Watkinsville city.....	2,800	1,061	597	970	95	77	39	32	32	0
Oglethorpe County.....	14,722	5,647	3,063	4,201	1,163	648	329	177	167	10
Crawford CCD.....	11,132	4,293	2,344	3,162	814	519	265	177	167	10
Arnoldsville city.....	357	143	73	92	26	23	9	0	0	0
Crawford city.....	771	328	105	213	88	37	21	61	61	0
Lexington city.....	228	108	46	58	10	6	1	0	0	0
Maxeys CCD.....	1,737	653	344	515	163	62	31	0	0	0
Maxeys town.....	224	82	46	70	21	5	3	0	0	0
Vesta-Enterprise CCD.....	1,853	701	375	524	186	67	33	0	0	0
Paulding County.....	141,662	48,105	29,597	49,184	9,018	5,758	2,717	662	647	15
Dallas CCD.....	37,828	13,770	7,257	12,621	2,404	1,776	875	190	180	10
Dallas city (part).....	10,110	4,037	1,495	3,321	636	621	327	185	175	10
Hiram city (part).....	623	234	110	217	39	23	14	0	0	0
Hiram CCD.....	52,214	17,240	10,573	18,310	3,856	2,235	975	5	0	5
Hiram city (part).....	2,918	1,144	484	884	230	176	82	5	0	5
North Paulding CCD.....	34,604	11,223	8,100	12,573	1,657	1,051	508	467	467	0
Braswell town (part).....	240	79	45	85	13	18	7	0	0	0
Yorkville CCD.....	17,016	5,872	3,667	5,680	1,101	696	359	0	0	0
Braswell town (part).....	0	0	0	0	0	0	0	0	0	0
Dallas city (part).....	1,249	421	239	468	77	44	25	0	0	0
Peach County.....	25,667	9,958	4,490	7,587	2,261	1,371	527	2,028	13	2,015
Byron CCD.....	11,564	4,534	2,566	3,223	770	471	234	0	0	0
Byron city (part).....	4,512	1,781	962	1,298	308	163	79	0	0	0
Fort Valley city (part).....	17	6	3	4	3	1	1	0	0	0
Warner Robins city (part).....	364	193	58	77	21	15	6	0	0	0
Fort Valley CCD.....	14,103	5,424	1,924	4,364	1,491	900	293	2,028	13	2,015
Fort Valley city (part).....	7,841	3,101	725	2,486	868	661	182	1,957	13	1,944
Perry city (part).....	63	16	15	31	1	0	0	0	0	0

Table 9.

**Household Relationship and Group Quarters Population: 2010—Con.**

[For information on confidentiality protection, nonsampling error, and definitions, see Selected Appendixes at &lt;www.census.gov/prod/cen2010/cph-1-a.pdf&gt;]

State County County Subdivision Place	Household population							Group quarters population		
	Total	Householder	Relationship to householder					Total	Institutionalized population	Non-institutionalized population
			Spouse	Child	Other relatives	Nonrelatives				
						Total	Unmarried partner			
Pickens County.....	29,071	11,291	6,848	7,814	1,899	1,219	582	360	273	87
Jasper CCD.....	10,794	4,189	2,307	3,049	717	532	256	224	222	2
Jasper city (part).....	3,522	1,466	592	1,067	197	200	105	117	117	0
Ludville CCD.....	3,646	1,319	830	1,086	280	131	70	55	39	16
Nelson-Tate-Marble Hill CCD.....	10,279	4,183	2,731	2,392	620	353	162	12	12	0
Jasper city (part).....	28	10	8	9	1	0	0	0	0	0
Nelson city (part).....	715	262	139	206	64	44	14	0	0	0
Talking Rock CCD.....	4,352	1,600	980	1,287	282	203	94	69	0	69
Jasper city (part).....	17	8	5	2	0	2	1	0	0	0
Talking Rock town.....	64	27	16	14	6	1	0	0	0	0
Pierce County.....	18,616	7,083	3,943	5,533	1,332	725	358	142	118	24
Blackshear CCD.....	14,031	5,357	2,918	4,165	1,026	565	279	142	118	24
Blackshear city (part).....	3,326	1,381	583	986	252	124	59	119	112	7
Waycross city (part).....	9	2	2	5	0	0	0	0	0	0
Bristol CCD.....	1,683	628	390	494	101	70	24	0	0	0
Blackshear city (part).....	0	0	0	0	0	0	0	0	0	0
Patterson city (part).....	0	0	0	0	0	0	0	0	0	0
Patterson CCD.....	2,902	1,098	635	874	205	90	55	0	0	0
Offerman city.....	441	158	94	143	34	12	9	0	0	0
Patterson city (part).....	730	284	141	206	74	25	14	0	0	0
Pike County.....	17,601	6,187	3,914	5,572	1,330	598	279	268	267	1
Concord-Molena CCD.....	3,832	1,327	831	1,214	309	151	64	46	46	0
Concord city.....	375	135	72	126	29	13	5	0	0	0
Hilltop CDP.....	262	99	28	67	48	20	3	0	0	0
Molena city.....	322	123	58	93	35	13	5	46	46	0
Meansville CCD.....	3,512	1,241	758	1,071	307	135	65	10	9	1
Meansville city.....	182	73	35	57	15	2	2	0	0	0
Zebulon city (part).....	23	8	7	5	3	0	0	0	0	0
Williamson CCD.....	3,466	1,187	806	1,155	225	93	42	0	0	0
Williamson city.....	352	136	64	103	29	20	15	0	0	0
Zebulon CCD.....	6,791	2,432	1,519	2,132	489	219	108	212	212	0
Zebulon city (part).....	1,125	440	165	378	89	53	29	26	26	0
Polk County.....	41,102	15,092	7,773	12,447	3,793	1,997	931	373	343	30
Aragon CCD.....	5,868	2,103	1,194	1,812	504	255	142	50	0	0
Aragon city (part).....	1,185	426	209	396	96	58	35	0	0	0
Braswell town (part).....	68	20	11	25	4	8	4	0	0	0
Rockmart city (part).....	0	0	0	0	0	0	0	0	0	0
Taylorville town (part).....	28	12	8	7	1	0	0	0	0	0
Cedartown CCD.....	24,322	8,840	4,533	7,415	2,318	1,216	521	373	343	30
Cedartown city.....	9,377	3,389	1,323	3,016	1,052	597	217	373	343	30
Rockmart CCD.....	10,912	4,149	2,046	3,220	971	526	268	0	0	0
Aragon city (part).....	64	23	19	17	4	1	0	0	0	0
Braswell town (part).....	71	26	19	19	5	2	1	0	0	0
Rockmart city (part).....	4,199	1,656	665	1,296	349	233	117	0	0	0
Pulaski County.....	10,762	4,475	2,027	3,045	819	396	235	1,248	1,248	0
Finleyson CCD.....	1,610	679	367	425	89	50	26	0	0	0
Hartford CCD.....	1,764	734	333	464	152	81	56	1,149	1,149	0
Hawkinsville city (part).....	3	1	0	0	2	0	0	1,149	1,149	0
Hawkinsville CCD.....	7,388	3,062	1,327	2,156	578	265	153	99	99	0
Hawkinsville city (part).....	3,338	1,400	533	970	311	124	64	99	99	0
Putnam County.....	21,046	8,601	4,456	5,338	1,657	994	492	172	160	12
Eatonton CCD.....	8,254	3,138	1,220	2,558	941	397	208	172	160	12
Eatonton city (part).....	6,310	2,408	859	2,000	743	300	160	160	160	0
Little River CCD.....	4,854	2,016	1,125	1,148	341	224	119	0	0	0
Eatonton city (part).....	10	3	2	1	4	0	0	0	0	0
Phoenix CCD.....	7,938	3,447	2,111	1,632	375	373	165	0	0	0
Crooked Creek CDP.....	639	262	162	144	37	34	13	0	0	0
Eatonton city (part).....	0	0	0	0	0	0	0	0	0	0
Quitman County.....	2,513	1,053	470	625	270	95	52	0	0	0
Georgetown North CCD.....	1,324	552	229	332	155	56	24	0	0	0
Georgetown-Quitman County unified government (part).....	1,324	552	229	332	155	56	24	0	0	0
Georgetown South CCD.....	1,189	501	241	293	115	39	28	0	0	0
Georgetown-Quitman County unified government (part).....	1,189	501	241	293	115	39	28	0	0	0
Flabun County.....	15,886	6,780	3,554	3,824	982	746	356	390	167	223
Clayton CCD.....	6,177	2,609	1,267	1,537	407	357	167	6	0	6
Clayton city (part).....	1,762	747	270	468	121	156	56	6	0	6
Mountain City town (part).....	19	8	3	1	5	2	1	0	0	0
Tiger town (part).....	16	9	5	2	0	0	0	0	0	0
Mountain City CCD.....	4,890	2,058	1,108	1,177	327	220	93	317	100	217
Clayton city (part).....	179	89	37	35	8	10	6	100	100	0
Dillard city.....	339	147	74	74	19	25	7	0	0	0
Mountain City town (part).....	1,069	417	186	311	99	56	19	0	0	0

Table 9.

**Household Relationship and Group Quarters Population: 2010—Con.**

[For information on confidentiality protection, nonsampling error, and definitions, see Selected Appendixes at &lt;www.census.gov/prod/cen2010/cph-1-a.pdf&gt;]

State County County Subdivision Place	Household population							Group quarters population		
	Total	Householder	Relationship to householder					Total	Institutionalized population	Non-institutionalized population
			Spouse	Child	Other relatives	Nonrelatives				
						Total	Unmarried partner			
Rabun County—Con.										
Mountain City CCD—Con.										
Sky Valley city.....	272	142	87	23	12	8	4	0	0	0
Tiger CCD.....	4,819	2,113	1,179	1,110	248	169	96	67	67	0
Tallulah Falls town (part).....	71	34	14	19	2	2	0	0	0	0
Tiger town (part).....	392	192	72	90	28	10	5	0	0	0
Randolph County.....	7,411	3,187	1,148	2,070	748	258	166	308	114	194
Benevolence CCD.....	316	143	58	70	32	13	12	0	0	0
Cuthbert CCD.....	5,513	2,381	843	1,566	527	196	123	308	114	194
Coleman CDP.....	127	57	19	30	17	4	3	0	0	0
Cuthbert city.....	3,583	1,555	439	1,053	401	135	89	290	114	176
Shellman CCD.....	1,582	663	247	434	189	49	31	0	0	0
Shellman city.....	1,083	427	133	330	160	33	20	0	0	0
Richmond County.....	190,041	76,924	27,347	57,836	16,607	11,327	5,337	10,508	3,907	6,601
Augusta CCD.....	130,112	56,184	16,906	37,018	11,251	8,753	3,999	4,665	3,381	1,284
Augusta-Richmond County consolidated government (balance) (part).....	130,112	56,184	16,906	37,018	11,251	8,753	3,999	4,665	3,381	1,284
Fort Gordon CCD.....	3,853	1,073	821	1,853	78	28	14	5,139	0	5,139
Augusta-Richmond County consolidated government (balance) (part).....	3,853	1,073	821	1,853	78	28	14	5,139	0	5,139
Gracewood CCD.....	35,525	12,350	5,562	12,420	3,575	1,618	854	637	521	116
Augusta-Richmond County consolidated government (balance) (part).....	35,525	12,350	5,562	12,420	3,575	1,618	854	637	521	116
Hephzibah CCD.....	20,551	7,317	4,058	6,545	1,703	928	470	67	5	62
Augusta-Richmond County consolidated government (balance) (part).....	15,859	5,601	3,150	5,096	1,300	712	362	54	4	50
Blythe city (part).....	681	259	134	184	69	35	21	13	1	12
Hephzibah city.....	4,011	1,457	774	1,265	334	181	87	0	0	0
Rockdale County.....	84,351	30,027	15,217	27,320	7,735	4,052	1,698	864	769	95
Conyers CCD.....	50,724	18,115	8,013	16,916	4,951	2,729	1,130	808	758	50
Conyers city (part).....	14,273	5,412	1,590	4,652	1,595	1,024	409	294	260	34
Lakeview Estates CDP.....	2,695	636	368	1,138	340	213	86	0	0	0
North Rockdale CCD.....	8,911	3,221	1,866	2,588	800	436	181	4	0	4
Conyers city (part).....	628	249	62	236	42	39	24	0	0	0
South Rockdale CCD.....	24,716	8,691	5,338	7,816	1,984	887	387	52	11	41
Schley County.....	5,010	1,872	983	1,704	299	152	92	0	0	0
Ellaville North CCD.....	2,849	1,090	521	969	190	79	50	0	0	0
Ellaville city (part).....	1,463	586	212	529	93	43	26	0	0	0
Ellaville South CCD.....	2,161	782	462	735	109	73	42	0	0	0
Ellaville city (part).....	349	136	57	109	20	27	18	0	0	0
Screven County.....	14,173	5,596	2,523	4,118	1,328	608	341	420	403	17
Hiltonia CCD.....	1,411	539	251	416	148	57	33	3	3	0
Hiltonia town.....	339	123	40	108	55	13	6	3	3	0
Millhaven CCD.....	332	144	59	83	35	11	8	146	146	0
Newington CCD.....	2,602	1,014	477	714	301	96	50	6	0	6
Newington town.....	274	105	50	73	39	7	3	0	0	0
Oliver city.....	239	93	33	73	27	13	4	0	0	0
Rocky Ford CCD.....	1,824	715	348	532	153	76	46	3	0	3
Rocky Ford town.....	144	65	26	36	11	6	4	0	0	0
Sylvania CCD.....	8,004	3,184	1,388	2,373	691	368	204	262	254	8
Sylvania city.....	2,838	1,205	398	866	239	130	66	118	112	6
Seminole County.....	8,629	3,509	1,677	2,332	807	304	159	100	100	0
Donalsonville CCD.....	6,025	2,464	1,126	1,617	599	219	116	100	100	0
Donalsonville city (part).....	2,550	988	327	825	329	81	44	100	100	0
Iron City town.....	310	136	55	82	24	13	10	0	0	0
Steam Mill CCD.....	2,604	1,045	551	715	208	85	43	0	0	0
Donalsonville city (part).....	0	0	0	0	0	0	0	0	0	0
Spalding County.....	62,847	23,565	10,906	18,662	6,273	3,441	1,719	1,226	1,089	137
Digbey CCD.....	829	335	197	190	60	47	22	0	0	0
Griffin CCD.....	35,746	13,520	4,987	11,162	3,881	2,196	1,113	1,198	1,089	109
East Griffin CDP.....	1,444	525	205	452	157	105	54	7	0	7
Experiment CDP.....	2,827	1,020	378	846	388	195	85	67	60	7
Griffin city (part).....	22,839	8,888	2,921	7,145	2,370	1,515	776	607	518	89
Orchard Hill CCD.....	5,544	2,038	1,191	1,556	514	245	131	5	0	5
Orchard Hill town.....	209	86	36	61	17	9	4	0	0	0
Rover CCD.....	5,572	2,070	1,198	1,665	437	202	105	9	0	9
Griffin city (part).....	197	53	17	89	23	15	9	0	0	0
Sunny Side CCD.....	5,955	2,079	1,185	1,769	574	348	168	14	0	14
Sunny Side city.....	134	55	23	36	13	7	4	0	0	0
Towalaga CCD.....	5,973	2,306	1,393	1,463	543	268	118	0	0	0
Heron Bay CDP (part).....	400	174	99	82	25	20	7	0	0	0
Vaughn CCD.....	3,228	1,217	755	857	264	135	62	0	0	0

Table 9.

**Household Relationship and Group Quarters Population: 2010—Con.**

[For information on confidentiality protection, nonsampling error, and definitions, see Selected Appendixes at &lt;www.census.gov/prod/cen2010/cph-1-a.pdf&gt;]

State County County Subdivision Place	Household population							Group quarters population		
	Total	Householder	Relationship to householder					Total	Institutionalized population	Non-institutionalized population
			Spouse	Child	Other relatives	Nonrelatives				
						Total	Unmarried partner			
Stephens County.....	25,627	10,289	5,431	6,970	1,787	1,150	527	548	11	537
Martin-Avalon CCD.....	6,889	2,620	1,572	1,899	474	324	151	0	0	0
Avalon town.....	213	85	45	56	13	14	7	0	0	0
Martin town (part).....	368	142	83	88	40	15	9	0	0	0
Toccoa city (part).....	0	0	0	0	0	0	0	0	0	0
Rock Creek CCD.....	5,756	2,293	1,350	1,522	368	223	128	6	3	3
Toccoa city (part).....	6	2	2	2	0	0	0	0	0	0
Toccoa CCD.....	12,982	5,376	2,509	3,549	945	603	248	542	8	534
Toccoa city (part).....	8,436	3,560	1,487	2,304	635	450	187	49	0	49
Stewart County.....	4,383	1,862	659	1,193	490	179	112	1,675	1,675	0
Lumpkin CCD.....	857	377	154	205	78	43	23	1,596	1,596	0
Lumpkin city (part).....	483	218	74	117	52	22	13	1,596	1,596	0
Omaha CCD.....	1,629	659	238	447	222	63	43	0	0	0
Lumpkin city (part).....	662	267	72	200	94	29	20	0	0	0
Richland CCD.....	1,897	826	267	541	190	73	46	79	79	0
Richland city.....	1,394	591	173	434	141	55	35	79	79	0
Sumter County.....	30,912	12,123	4,774	9,543	2,882	1,590	704	1,907	941	966
Americus CCD.....	24,160	9,413	3,455	7,737	2,270	1,285	570	1,736	770	966
Americus city.....	16,054	6,481	1,872	5,230	1,535	936	418	987	101	886
Andersonville CCD.....	1,203	456	249	328	103	67	30	0	0	0
Andersonville city.....	255	98	40	76	21	10	10	0	0	0
Leslie-De Soto CCD.....	2,725	1,118	557	682	254	114	59	0	0	0
De Soto city.....	195	81	25	62	21	6	5	0	0	0
Leslie city.....	409	164	77	113	37	18	8	0	0	0
Plains CCD.....	2,824	1,136	513	796	255	124	45	171	171	0
Plains city.....	605	250	87	168	68	32	7	171	171	0
Talbot County.....	6,848	2,832	1,207	1,784	783	242	145	17	17	0
Junction City CCD.....	1,781	739	328	459	183	72	42	0	0	0
Geneva town.....	105	48	17	22	13	5	2	0	0	0
Junction City town.....	177	66	28	49	21	13	8	0	0	0
Talbotton CCD.....	2,294	945	384	575	304	86	56	17	17	0
Talbotton city.....	953	384	108	265	158	38	27	17	17	0
Woodland CCD.....	2,773	1,148	495	750	296	84	47	0	0	0
Manchester city (part).....	112	46	31	24	8	3	2	0	0	0
Woodland city.....	408	168	52	112	57	19	14	0	0	0
Taliaferro County.....	1,710	759	270	450	158	73	47	7	0	7
Crawfordville CCD.....	1,212	534	179	324	122	53	35	7	0	7
Crawfordville city.....	534	241	70	143	50	30	21	0	0	0
Sharon CCD.....	498	225	91	126	36	20	12	0	0	0
Sharon city.....	140	58	25	34	14	9	5	0	0	0
Tattall County.....	20,661	8,210	3,974	6,026	1,532	919	459	4,859	4,821	38
Collins CCD.....	3,593	1,486	719	997	238	153	71	8	0	8
Cobbtown city.....	351	160	69	79	17	26	5	0	0	0
Collins city.....	584	247	74	174	67	22	13	0	0	0
Glennville CCD.....	9,185	3,655	1,826	2,637	681	386	195	1,731	1,715	16
Glennville city.....	3,442	1,479	587	950	276	150	68	127	111	16
Mendes CDP.....	122	54	28	32	6	2	1	0	0	0
Reidsville CCD.....	7,883	3,069	1,429	2,392	613	380	193	3,120	3,106	14
Manassas city.....	94	37	15	33	7	2	2	0	0	0
Reidsville city.....	2,494	1,072	410	703	206	103	54	2,450	2,436	14
Taylor County.....	8,584	3,522	1,508	2,539	737	278	176	322	290	32
Butler CCD.....	4,037	1,640	616	1,259	391	131	91	42	42	0
Butler city.....	1,930	797	254	617	189	73	52	42	42	0
Howard CDP.....	110	44	26	31	9	0	0	0	0	0
Carsonville CCD.....	1,206	483	259	325	90	49	21	211	211	0
Reynolds CCD.....	2,303	981	423	684	169	46	29	37	37	0
Reynolds city.....	1,086	485	183	323	77	18	10	0	0	0
Rupert CCD.....	1,038	418	210	271	87	52	35	32	0	32
Telfair County.....	13,373	5,543	2,369	3,824	1,114	523	318	3,127	3,126	1
Jacksonville CCD.....	1,394	585	305	381	92	31	19	0	0	0
Jacksonville city.....	140	59	30	33	15	3	1	0	0	0
Lumber City CCD.....	1,965	811	312	586	182	74	57	78	78	0
Lumber City city.....	1,250	527	168	378	125	52	38	78	78	0
McRae-Helena CCD.....	8,248	3,365	1,344	2,408	766	365	214	3,049	3,048	1
Helena city (part).....	1,735	691	265	489	210	80	35	1,146	1,146	0
McRae city.....	3,837	1,600	565	1,144	354	174	108	1,903	1,902	1
Scotland city (part).....	328	127	64	94	31	12	8	0	0	0
Milan CCD.....	1,766	782	408	449	74	53	28	0	0	0
Milan city (part).....	336	163	63	88	11	11	5	0	0	0
Terrell County.....	9,045	3,519	1,413	2,672	1,082	359	206	270	270	0
Bronwood CCD.....	657	273	136	170	58	20	10	0	0	0
Bronwood town.....	225	98	37	60	21	9	6	0	0	0
Dawson CCD.....	6,111	2,336	777	1,912	818	268	157	270	270	0



Table 9.

**Household Relationship and Group Quarters Population: 2010—Con.**

[For information on confidentiality protection, nonsampling error, and definitions, see Selected Appendixes at &lt;www.census.gov/prod/cen2010/cph-1-a.pdf&gt;]

State County County Subdivision Place	Household population							Group quarters population		
	Total	Householder	Relationship to householder					Total	Institutionalized population	Non-institutionalized population
			Spouse	Child	Other relatives	Nonrelatives				
						Total	Unmarried partner			
Terrell County—Con.										
Dawson CCD—Con.										
Dawson city.....	4,456	1,662	482	1,498	611	203	121	84	84	0
Parrott CCD.....	870	352	195	224	75	24	15	0	0	0
Parrott town.....	158	63	33	39	16	7	3	0	0	0
Sasser CCD.....	1,407	558	305	366	131	47	24	0	0	0
Sasser town.....	279	112	51	73	35	8	3	0	0	0
Thomas County.....	43,872	17,573	7,941	12,888	3,529	1,941	1,014	848	657	191
Boston CCD.....	2,730	1,101	483	754	296	96	47	11	0	11
Boston city.....	1,315	507	179	405	183	41	25	0	0	0
Coolidge CCD.....	2,295	905	454	621	211	104	55	0	0	0
Coolidge city.....	525	210	74	131	75	35	21	0	0	0
Meigs CCD.....	1,471	539	217	479	172	64	36	0	0	0
Meigs city (part).....	993	348	121	336	143	45	23	0	0	0
Ochlocknee CCD.....	3,980	1,543	880	1,114	278	165	88	30	0	30
Ochlocknee town.....	669	247	109	201	65	47	25	7	0	7
Pavo-Barwick CCD.....	2,410	944	528	678	184	76	49	0	0	0
Barwick city (part).....	240	99	33	69	35	4	3	0	0	0
Pavo city (part).....	379	145	67	107	47	13	9	0	0	0
Thomasville CCD.....	30,986	12,541	5,379	9,242	2,388	1,436	739	807	657	150
Thomasville city.....	18,094	7,506	2,705	5,495	1,542	846	443	319	184	135
Tift County.....	38,550	14,836	6,979	11,898	3,003	1,834	838	1,568	445	1,123
Brookfield CCD.....	4,629	1,725	1,139	1,361	264	140	69	0	0	0
Chula CCD.....	2,550	991	643	695	131	90	45	0	0	0
Eldorado CCD.....	3,506	1,318	695	1,070	282	141	84	0	0	0
Tifton city (part).....	0	0	0	0	0	0	0	0	0	0
Omega CCD.....	2,435	829	478	836	194	98	43	0	0	0
Omega city (part).....	1,209	390	209	454	104	52	19	0	0	0
Tifton city (part).....	0	0	0	0	0	0	0	0	0	0
Tifton CCD.....	22,546	8,903	3,389	7,031	1,945	1,278	547	1,568	445	1,123
Phillipsburg CDP.....	707	284	64	229	100	30	13	0	0	0
Tifton city (part).....	14,897	6,067	2,169	4,639	1,113	909	379	1,453	348	1,105
Unionville CDP.....	1,827	706	184	535	329	73	43	18	0	18
Ty Ty CCD.....	2,884	1,070	635	905	187	87	50	0	0	0
Tifton city (part).....	0	0	0	0	0	0	0	0	0	0
Ty Ty city.....	725	267	114	245	64	35	23	0	0	0
Toombs County.....	26,836	10,375	4,705	8,454	2,056	1,246	623	387	289	98
Cedar Crossing CCD.....	3,329	1,241	673	1,031	261	123	74	27	0	27
Vidalia-Lyons CCD.....	23,507	9,134	4,032	7,423	1,795	1,123	549	360	289	71
Lyons city.....	4,291	1,637	560	1,422	410	262	107	76	76	0
Santa Claus city.....	165	73	29	43	11	9	6	0	0	0
Vidalia city (part).....	10,102	4,111	1,630	3,140	779	442	220	235	195	40
Towns County.....	9,773	4,510	2,524	1,974	435	330	181	698	151	547
Hiwassee CCD.....	3,662	1,761	904	717	159	121	74	113	113	0
Hiwassee city.....	767	456	161	98	27	25	13	113	113	0
Tate City CDP.....	16	8	7	1	0	0	0	0	0	0
Macedonia CCD.....	2,669	1,243	735	502	105	84	52	0	0	0
Young Harris CCD.....	3,442	1,506	885	755	171	125	55	585	38	547
Young Harris city.....	352	150	68	113	10	11	7	547	0	547
Treutlen County.....	6,433	2,543	1,180	1,971	516	223	136	452	363	89
Gillis Springs CCD.....	1,313	519	310	359	89	36	20	0	0	0
Soperton CCD.....	5,120	2,024	870	1,612	427	187	116	452	363	89
Soperton city.....	2,752	1,102	375	907	265	103	69	363	363	0
Troup County.....	64,971	24,828	11,178	20,154	5,716	3,095	1,539	2,073	1,438	635
Abbotsford CCD.....	2,208	819	518	655	136	80	51	0	0	0
Hillcrest CCD.....	3,094	1,121	745	964	148	116	49	0	0	0
LaGrange city (part).....	137	53	43	40	0	1	0	0	0	0
Hogansville CCD.....	5,986	2,227	1,022	1,853	583	301	140	19	16	3
Hogansville city.....	3,056	1,154	415	960	344	183	88	4	4	0
LaGrange CCD.....	45,435	17,574	7,430	14,117	4,050	2,264	1,112	2,054	1,422	632
LaGrange city (part).....	28,209	11,190	3,691	8,913	2,801	1,614	761	1,242	627	615
Oak Grove CCD.....	2,745	996	627	817	185	120	70	0	0	0
West Point CCD.....	5,503	2,091	836	1,748	614	214	117	0	0	0
LaGrange city (part).....	0	0	0	0	0	0	0	0	0	0
West Point city (part).....	2,624	1,006	278	911	322	107	62	0	0	0
Turner County.....	8,559	3,339	1,498	2,590	763	369	201	371	323	48
Ashburn-Sycamore CCD.....	7,856	3,071	1,338	2,395	709	343	188	371	323	48
Ashburn city.....	4,078	1,638	515	1,286	436	203	114	74	74	0
Sycamore city.....	499	191	101	143	32	32	16	212	212	0
Rebecca CCD.....	703	268	160	195	54	26	13	0	0	0
Rebecca town.....	187	80	48	45	9	5	3	0	0	0

Table 9.

**Household Relationship and Group Quarters Population: 2010—Con.**

[For information on confidentiality protection, nonsampling error, and definitions, see Selected Appendixes at &lt;www.census.gov/prod/cen2010/cph-1-a.pdf&gt;]

State County County Subdivision Place	Household population							Group quarters population				
	Total	Householder	Relationship to householder					Total	Unmarried partner	Total	Institutionalized population	Non-institutionalized population
			Spouse	Child	Other relatives	Nonrelatives						
						Total	Unmarried partner					
Twigg County.....	8,934	3,634	1,685	2,396	878	341	191	89	89	0		
North Twigg CCD.....	4,983	2,040	953	1,285	497	208	108	89	89	0		
Jeffersonville city.....	946	401	156	243	105	41	23	89	89	0		
South Twigg CCD.....	3,951	1,594	732	1,111	381	133	83	0	0	0		
Allentown city (part).....	59	23	10	18	4	4	1	0	0	0		
Danville town (part).....	209	91	31	57	17	13	6	0	0	0		
Union County.....	20,977	9,116	5,363	4,625	1,152	721	383	379	379	0		
Blairsville CCD.....	12,360	5,397	3,139	2,769	652	403	225	379	379	0		
Blairsville city.....	479	249	64	113	28	25	13	173	173	0		
Ivylog CCD.....	7,781	3,338	2,024	1,689	447	283	148	0	0	0		
Suches CCD.....	836	381	200	167	53	35	10	0	0	0		
Upson County.....	26,679	10,716	4,904	7,709	2,168	1,182	625	474	458	16		
Salem CCD.....	1,367	549	266	367	132	53	28	0	0	0		
Salem CDP.....	310	137	55	84	26	8	6	0	0	0		
Thomaston city (part).....	3	1	0	0	0	2	1	0	0	0		
Sunset Village CCD.....	3,526	1,368	824	945	243	146	74	0	0	0		
Sunset Village CDP.....	846	341	206	234	36	29	15	0	0	0		
The Rock-Yatesville CCD.....	3,035	1,165	685	833	212	140	69	0	0	0		
The Rock CDP.....	160	59	38	40	4	19	6	0	0	0		
Yatesville town.....	357	157	87	78	29	6	5	0	0	0		
Thomaston CCD.....	18,751	7,634	3,129	5,564	1,581	843	454	474	458	16		
Hannahs Mill CDP.....	3,104	1,228	646	869	226	135	67	194	194	0		
Lincoln Park CDP.....	833	376	62	253	111	31	23	0	0	0		
Thomaston city (part).....	8,898	3,783	1,187	2,695	807	426	226	269	264	5		
Walker County.....	67,433	26,497	14,073	18,869	5,026	2,968	1,438	1,323	1,249	74		
Chattanooga Valley CCD.....	10,401	4,126	2,115	2,847	818	495	227	0	0	0		
Chattanooga Valley CDP.....	3,846	1,576	868	1,014	249	139	69	0	0	0		
Fairview CDP (part).....	2,036	825	433	539	157	82	36	0	0	0		
Rossville city (part).....	531	177	100	180	48	26	9	0	0	0		
Chickamauga CCD.....	15,064	5,701	3,265	4,473	978	647	310	0	0	0		
Chickamauga city (part).....	3,097	1,197	627	973	165	135	70	0	0	0		
Fairview CDP (part).....	1,517	563	326	431	135	62	28	0	0	0		
Kensington CCD.....	3,264	1,280	754	889	227	114	70	0	0	0		
LaFayette CCD.....	16,998	6,756	3,412	4,665	1,396	769	371	453	406	47		
LaFayette city.....	6,686	2,826	1,113	1,881	560	306	150	435	406	29		
Lookout Mountain CCD.....	3,042	1,148	732	958	126	78	20	1	0	1		
Lookout Mountain city.....	1,601	593	390	551	22	45	6	1	0	1		
Rock Spring CCD.....	5,883	2,243	1,404	1,636	423	177	84	665	639	26		
Rossville-Beverly Hills CCD.....	10,594	4,399	1,880	2,840	885	590	309	204	204	0		
Chickamauga city (part).....	4	1	0	2	1	0	0	0	0	0		
Fairview CDP (part).....	3,216	1,322	607	825	305	157	83	0	0	0		
Fort Oglethorpe city (part).....	146	55	34	47	5	5	3	104	104	0		
Lakeview CDP (part).....	939	405	181	239	68	46	20	0	0	0		
Rossville city (part).....	3,474	1,473	523	989	275	214	106	100	100	0		
Villanow CCD.....	2,187	844	511	561	173	98	47	0	0	0		
Walton County.....	83,086	29,583	17,294	26,492	6,313	3,404	1,606	682	655	27		
Campton CCD.....	8,454	3,046	2,143	2,492	516	257	112	0	0	0		
Good Hope CCD.....	4,447	1,644	1,048	1,275	335	145	79	10	0	10		
Good Hope city.....	274	115	63	68	20	8	6	0	0	0		
Jersey CCD.....	14,784	4,992	3,418	4,738	1,101	535	247	6	0	6		
Jersey city.....	137	53	32	35	11	6	4	0	0	0		
Monroe city (part).....	0	0	0	0	0	0	0	0	0	0		
Walnut Grove city.....	1,330	466	272	466	79	47	34	0	0	0		
Loganville CCD.....	28,797	10,021	6,248	9,546	1,915	1,067	466	0	0	0		
Between town.....	296	98	69	99	19	11	4	0	0	0		
Loganville city (part).....	7,984	3,023	1,484	2,625	506	346	158	0	0	0		
Monroe city (part).....	0	0	0	0	0	0	0	0	0	0		
Monroe CCD.....	19,927	7,485	3,129	6,339	1,848	1,126	580	604	593	11		
Monroe city (part).....	12,736	4,886	1,658	4,158	1,250	784	408	498	487	11		
Social Circle CCD.....	6,677	2,395	1,308	2,102	598	274	122	62	62	0		
Social Circle city (part).....	4,159	1,495	708	1,384	388	184	77	62	62	0		
Ware County.....	33,903	13,654	6,087	9,787	2,856	1,519	744	2,409	2,335	74		
Dixie Union CCD.....	1,603	637	382	449	92	43	24	0	0	0		
Manor CCD.....	789	309	187	206	54	33	18	0	0	0		
Wareboro CCD.....	5,512	2,152	1,201	1,590	367	202	111	2,206	2,169	37		
Waycross city (part).....	88	77	10	0	1	0	0	243	243	0		
Waycross CCD.....	25,999	10,556	4,317	7,542	2,343	1,241	591	203	166	37		
Deenwood CDP.....	2,146	843	424	612	169	98	45	0	0	0		
Sunnyside CDP.....	1,303	539	288	344	92	40	19	0	0	0		
Waycross city (part).....	14,109	5,791	1,799	4,294	1,477	748	354	200	166	34		
Warren County.....	5,745	2,315	938	1,680	624	188	125	89	80	9		
Camak CCD.....	1,304	516	230	369	140	49	34	0	0	0		
Camak town.....	138	63	30	31	12	2	1	0	0	0		
Norris CCD.....	1,079	447	202	283	117	30	19	0	0	0		
Norwood CCD.....	701	287	115	189	84	26	17	0	0	0		

Table 9.

**Household Relationship and Group Quarters Population: 2010—Con.**

[For information on confidentiality protection, nonsampling error, and definitions, see Selected Appendixes at &lt;www.census.gov/prod/cen2010/cph-1-a.pdf&gt;]

State County County Subdivision Place	Household population							Group quarters population		
	Total	Householder	Relationship to householder					Total	Institutionalized population	Non-institutionalized population
			Spouse	Child	Other relatives	Nonrelatives				
						Total	Unmarried partner			
Warren County—Con.										
Norwood CCD—Con.										
Norwood city.....	239	103	38	66	23	9	8	0	0	0
Panhandle CCD.....	175	81	36	36	16	6	4	0	0	0
Warrenton CCD.....	2,486	984	355	803	267	77	51	89	80	9
Warrenton city.....	1,848	730	230	616	218	54	36	89	80	9
Washington County.....	19,291	7,547	3,228	5,987	1,842	687	384	1,896	1,866	30
Davisboro CCD.....	2,259	842	423	655	268	71	29	1,585	1,555	30
Davisboro city.....	455	168	65	149	63	10	6	1,555	1,555	0
Riddleville town.....	96	40	24	19	9	4	2	0	0	0
Deepstep CCD.....	891	353	204	266	48	20	14	0	0	0
Deepstep town.....	131	51	34	36	4	6	5	0	0	0
Harrison CCD.....	1,655	614	324	488	169	60	31	0	0	0
Harrison town.....	489	161	63	160	79	26	13	0	0	0
Sandersville CCD.....	9,476	3,784	1,462	2,992	890	348	196	263	263	0
Sandersville city (part).....	5,647	2,338	779	1,800	497	233	140	263	263	0
Tennille city (part).....	126	42	6	62	14	2	2	0	0	0
Tennille CCD.....	4,069	1,557	615	1,311	419	167	98	48	48	0
Oconee city.....	204	82	44	46	27	5	1	48	48	0
Sandersville city (part).....	2	1	1	0	0	0	0	0	0	0
Tennille city (part).....	1,413	583	172	435	162	61	32	0	0	0
Warthen CCD.....	941	397	200	275	48	21	16	0	0	0
Wayne County.....	27,783	10,562	5,563	8,381	2,125	1,152	593	2,316	2,278	38
Jesup CCD.....	19,931	7,598	3,790	5,995	1,642	906	450	2,316	2,278	38
Jesup city.....	7,981	3,184	1,304	2,468	676	349	179	2,233	2,214	19
Odum CCD.....	4,404	1,674	1,004	1,332	249	145	87	0	0	0
Odum city.....	504	188	108	156	37	15	7	0	0	0
Screven CCD.....	3,448	1,290	769	1,054	234	101	56	0	0	0
Screven city.....	766	285	136	248	71	26	15	0	0	0
Webster County.....	2,799	1,119	524	838	217	101	63	0	0	0
Preston CCD.....	1,391	563	249	419	112	48	30	0	0	0
Webster County unified government (part).....	1,391	563	249	419	112	48	30	0	0	0
Weston CCD.....	1,408	556	275	419	105	53	33	0	0	0
Webster County unified government (part).....	1,408	556	275	419	105	53	33	0	0	0
Wheeler County.....	5,462	2,152	1,067	1,590	453	200	123	1,959	1,959	0
Alamo CCD.....	2,858	1,126	549	830	243	110	64	1,911	1,911	0
Alamo town.....	886	363	128	296	62	37	20	1,911	1,911	0
Helena city (part).....	2	1	1	0	0	0	0	0	0	0
Scotland city (part).....	38	14	10	7	6	1	1	0	0	0
Glenwood CCD.....	2,604	1,026	518	760	210	90	59	48	48	0
Glenwood city.....	699	309	102	218	46	24	19	48	48	0
White County.....	26,779	10,646	6,127	7,234	1,583	1,189	575	365	144	221
Cleveland CCD.....	16,623	6,610	3,726	4,503	996	788	382	344	144	200
Cleveland city.....	3,213	1,300	494	960	225	234	115	197	0	197
Yonah CDP.....	507	230	130	106	22	19	10	0	0	0
Helen CCD.....	2,691	1,241	683	515	133	119	58	21	0	21
Helen city.....	510	252	99	106	17	36	18	0	0	0
Sautee Nacoochee CDP.....	363	159	93	77	25	9	5	0	0	0
Mossy Creek CCD.....	7,465	2,795	1,718	2,216	454	282	135	0	0	0
Whitfield County.....	101,597	35,180	19,133	33,285	9,117	4,882	2,316	1,002	782	220
Dalton CCD.....	73,035	24,715	12,879	24,670	7,037	3,734	1,766	970	773	197
Dalton city (part).....	30,731	10,608	4,882	10,529	2,995	1,717	768	904	754	150
Varnell city (part).....	110	40	29	38	2	1	1	0	0	0
North Whitfield CCD.....	12,498	4,365	2,782	3,987	938	426	224	10	0	10
Cohutta city.....	661	253	156	187	39	26	13	0	0	0
Varnell city (part).....	1,634	537	353	580	126	38	17	0	0	0
West Whitfield CCD.....	16,064	6,100	3,472	4,628	1,142	722	326	22	9	13
Dalton city (part).....	1,493	729	261	257	104	142	43	0	0	0
Tunnel Hill city.....	846	346	193	201	68	38	14	10	5	5
Wilcox County.....	7,236	2,891	1,421	2,105	524	295	150	2,019	2,002	17
Abbeville CCD.....	2,193	890	452	624	155	72	40	1,942	1,942	0
Abbeville city.....	966	396	165	295	68	42	23	1,942	1,942	0
Pineview CCD.....	1,357	534	275	401	92	55	39	60	60	0
Pineview town.....	463	180	70	144	51	18	13	60	60	0
Pitts CCD.....	1,490	606	303	417	102	62	23	0	0	0
Pitts city.....	320	131	56	102	24	7	4	0	0	0
Seville CDP.....	202	85	36	54	14	13	6	0	0	0
Rochelle CCD.....	2,196	861	391	663	175	106	48	17	0	17
Rochelle city.....	1,157	477	167	349	101	63	32	17	0	17
Wilkes County.....	10,249	4,263	1,822	2,806	936	422	215	344	329	15
Rayle CCD.....	1,785	696	339	507	166	77	44	15	0	15
Rayle town.....	187	69	27	53	28	10	7	12	0	12
Tignall CCD.....	1,654	718	316	383	160	77	43	0	0	0

Table 9.

**Household Relationship and Group Quarters Population: 2010—Con.**

[For information on confidentiality protection, nonsampling error, and definitions, see Selected Appendixes at &lt;www.census.gov/prod/cen2010/cph-1-a.pdf&gt;]

State County County Subdivision Place	Household population							Group quarters population		
	Total	Householder	Relationship to householder					Total	Institutionalized population	Non-institutionalized population
			Spouse	Child	Other relatives	Nonrelatives				
						Total	Unmarried partner			
Wilkes County—Con.										
Tignall CCD—Con.										
Tignall town.....	546	240	79	130	63	34	19	0	0	0
Washington CCD.....	6,810	2,849	1,167	1,916	610	268	128	329	329	0
Washington city.....	4,020	1,721	558	1,177	393	171	84	114	114	0
Wilkinson County.....	9,453	3,666	1,757	2,788	886	356	184	110	101	9
Allentown CCD.....	983	425	230	244	51	33	20	0	0	0
Allentown city (part).....	110	59	29	18	3	1	1	0	0	0
Danville town (part).....	29	10	6	7	2	4	2	0	0	0
Gordon CCD.....	4,320	1,633	804	1,287	417	179	94	0	0	0
Gordon city.....	2,017	753	321	608	255	80	38	0	0	0
Ivey city.....	981	394	212	281	37	57	25	0	0	0
Irwinton CCD.....	3,271	1,255	558	1,011	341	106	54	48	39	9
Irwinton city.....	550	217	86	159	71	17	6	39	39	0
McIntyre town.....	650	249	90	218	67	26	9	0	0	0
Toombsboro CCD.....	879	353	165	246	77	38	16	62	62	0
Toombsboro city.....	410	173	57	106	49	25	9	62	62	0
Worth County.....	21,530	8,214	4,170	6,347	1,959	840	436	149	149	0
Bridgeboro CCD.....	2,553	979	604	690	189	91	37	0	0	0
Poulan CCD.....	4,590	1,769	983	1,348	327	163	89	0	0	0
Poulan city.....	851	338	163	235	83	32	16	0	0	0
Sumner town.....	427	147	88	144	30	18	9	0	0	0
Sylvester city (part).....	183	65	4	92	13	9	7	0	0	0
Sylvester CCD.....	11,608	4,364	1,997	3,572	1,202	473	254	149	149	0
Sylvester city (part).....	5,856	2,221	795	1,913	705	222	121	149	149	0
Warwick CCD.....	2,779	1,102	586	737	241	113	56	0	0	0
Warwick city.....	423	158	56	119	71	19	9	0	0	0

Table 10.

**Household Relationship and Group Quarters Population: 2010**

[For information on confidentiality protection, nonsampling error, and definitions, see Selected Appendixes at &lt;www.census.gov/prod/cen2010/cph-1-a.pdf&gt;]

State County Place	Household population							Group quarters population		
	Total	House- holder	Relationship to householder					Total	Institution- alized population	Non- institution- alized population
			Spouse	Child	Other relatives	Nonrelatives				
						Total	Unmarried partner			
<b>Georgia</b> .....	9,434,454	3,585,584	1,714,573	2,879,619	729,102	525,576	211,834	253,199	144,545	108,654
<b>COUNTY</b>										
Appling County.....	17,810	6,969	3,620	5,099	1,400	722	362	426	416	10
Atkinson County.....	8,355	2,983	1,500	2,693	743	436	185	20	11	9
Bacon County.....	10,771	4,214	2,125	3,111	819	502	250	325	321	4
Baker County.....	3,451	1,372	606	960	347	166	87	0	0	0
Baldwin County.....	41,151	16,788	6,384	11,140	2,916	3,923	1,073	4,569	2,771	1,798
Banks County.....	18,395	6,700	4,060	5,444	1,431	760	362	0	0	0
Barrow County.....	69,078	23,971	13,658	22,386	5,532	3,531	1,629	289	150	139
Bartow County.....	99,167	35,782	19,626	30,747	7,966	5,046	2,322	990	911	79
Ben Hill County.....	17,326	6,794	3,063	5,178	1,565	726	389	308	277	31
Berrien County.....	19,110	7,443	3,835	5,636	1,323	873	476	176	176	0
Bibb County.....	149,496	60,295	22,613	46,186	12,560	7,842	3,737	6,051	3,480	2,571
Bleckley County.....	11,624	4,660	2,318	3,372	786	488	228	1,439	316	1,123
Brantley County.....	18,345	6,885	3,759	5,433	1,383	885	444	66	61	5
Brooks County.....	16,243	6,457	2,980	4,515	1,546	745	320	0	0	0
Bryan County.....	30,135	10,738	6,472	10,215	1,663	1,047	535	98	98	0
Bulloch County.....	65,399	25,575	10,268	16,245	4,189	9,122	1,645	4,818	778	4,040
Burke County.....	23,033	8,533	3,621	7,508	2,324	1,047	552	283	270	13
Butts County.....	21,310	7,881	4,159	6,313	1,982	975	486	2,345	2,332	13
Calhoun County.....	4,993	2,002	764	1,568	504	155	86	1,701	1,701	0
Camden County.....	48,636	18,047	10,076	15,464	2,665	2,384	1,106	1,877	268	1,609
Candler County.....	10,711	4,041	1,945	3,127	920	678	280	287	287	0
Carroll County.....	106,944	39,187	20,325	32,015	8,045	7,372	2,574	3,583	1,128	2,455
Catoosa County.....	63,481	24,475	13,635	18,705	4,093	2,573	1,301	461	424	37
Charlton County.....	10,380	3,927	2,061	3,058	889	445	226	1,791	1,727	64
Chatham County.....	252,237	103,038	42,197	70,324	18,806	17,872	6,965	12,891	5,216	7,675
Chattahoochee County.....	8,000	2,686	1,532	3,158	377	247	90	3,267	0	3,267
Chattooga County.....	24,074	9,548	4,809	6,633	2,000	1,084	572	1,941	1,900	41
Cherokee County.....	212,940	75,936	46,976	68,502	11,996	9,530	3,818	1,406	917	489
Clarke County.....	107,531	45,414	14,226	23,381	6,437	18,073	3,043	9,183	779	8,404
Clay County.....	3,125	1,331	499	830	344	121	78	58	58	0
Clayton County.....	255,387	90,633	33,033	86,282	28,818	16,621	6,953	4,037	3,379	658
Clinch County.....	6,643	2,572	1,197	2,021	603	250	147	155	103	52
Cobb County.....	679,010	260,056	130,514	207,350	42,799	38,291	14,185	9,068	4,489	4,579
Coffee County.....	39,699	14,817	7,273	12,390	3,466	1,753	907	2,657	2,298	359
Colquitt County.....	44,493	16,317	7,954	14,000	3,901	2,321	1,039	1,005	672	333
Columbia County.....	123,413	44,898	27,400	40,566	6,393	4,156	1,868	640	558	82
Cook County.....	17,069	6,339	3,155	5,347	1,417	811	421	143	115	28
Coweta County.....	126,729	45,673	26,723	40,217	8,702	5,414	2,465	588	585	3
Crawford County.....	12,497	4,822	2,649	3,542	966	528	278	133	103	30
Crisp County.....	22,933	9,079	3,878	6,969	1,997	1,010	539	506	451	55
Dade County.....	15,640	6,291	3,536	4,281	910	622	292	993	158	835
Dawson County.....	22,031	8,433	5,204	6,062	1,348	984	425	299	137	162
Decatur County.....	26,773	10,390	4,645	8,246	2,338	1,154	636	1,069	1,006	63
DeKalb County.....	678,844	271,809	97,335	191,384	63,489	54,827	19,296	13,049	6,795	6,254
Dodge County.....	19,845	8,177	3,740	5,657	1,454	817	427	1,951	1,846	105
Dooley County.....	12,940	5,286	2,284	3,783	1,067	520	292	1,978	1,978	0
Dougherty County.....	90,234	36,508	12,317	28,152	8,300	4,957	2,428	4,331	1,421	2,910
Douglas County.....	131,035	46,624	23,749	43,326	10,940	6,396	2,822	1,368	1,205	163
Early County.....	10,836	4,228	1,795	3,267	1,140	406	221	172	172	0
Echols County.....	4,034	1,329	741	1,242	416	306	110	0	0	0
Effingham County.....	51,643	18,092	10,872	17,259	3,201	2,219	1,175	607	596	11
Elbert County.....	19,946	8,063	3,864	5,671	1,561	787	387	220	217	3
Emanuel County.....	21,682	8,430	3,785	6,564	1,900	1,003	553	916	859	57
Evans County.....	10,596	4,033	1,876	3,236	940	511	243	404	404	0
Fannin County.....	23,521	10,187	5,624	5,470	1,319	921	464	161	157	4
Fayette County.....	106,010	38,167	25,081	34,413	5,696	2,653	1,066	557	530	27
Floyd County.....	92,584	35,930	17,746	27,201	7,069	4,638	1,965	3,733	2,109	1,624
Forsyth County.....	174,869	59,433	40,711	60,030	8,361	6,334	2,439	642	512	130
Franklin County.....	21,474	8,540	4,576	5,812	1,594	952	440	610	226	384
Fulton County.....	889,189	376,377	134,308	250,513	64,313	63,678	23,989	31,392	7,940	23,452
Gilmer County.....	28,010	11,314	6,474	7,145	1,771	1,306	657	282	212	70
Glascock County.....	2,993	1,162	603	906	208	114	76	89	89	0
Glynn County.....	78,173	31,774	14,736	21,585	5,767	4,311	1,956	1,453	876	577
Gordon County.....	54,516	19,715	11,005	16,654	4,532	2,610	1,193	670	493	177
Grady County.....	24,811	9,418	4,674	7,344	2,123	1,252	564	200	193	7
Greene County.....	15,826	6,519	3,353	3,952	1,343	659	306	168	158	10
Gwinnett County.....	799,639	268,519	150,800	271,096	66,310	42,914	14,693	5,682	5,006	676
Habersham County.....	40,657	15,472	8,940	11,711	2,908	1,626	790	2,384	1,797	587
Hall County.....	176,543	60,691	34,380	55,994	16,000	9,478	3,673	3,141	1,955	1,186
Hancock County.....	7,958	3,341	1,229	2,275	824	289	183	1,471	1,469	2
Haralson County.....	28,426	10,757	5,785	8,403	2,172	1,309	613	354	334	20

Table 10.

**Household Relationship and Group Quarters Population: 2010—Con.**

[For information on confidentiality protection, nonsampling error, and definitions, see Selected Appendixes at &lt;www.census.gov/prod/cen2010/cph-1-a.pdf&gt;]

State County Place	Household population							Group quarters population		
	Total	House- holder	Relationship to householder					Total	Institution- alized population	Non- institution- alized population
			Spouse	Child	Other relatives	Nonrelatives				
						Total	Unmarried partner			
<b>COUNTY—Con.</b>										
Harris County.....	31,582	11,823	7,568	9,307	2,020	864	441	442	315	127
Hart County.....	24,550	10,121	5,169	6,659	1,736	865	489	663	653	10
Heard County.....	11,702	4,400	2,312	3,414	1,023	553	270	132	132	0
Henry County.....	202,989	70,255	39,275	69,605	15,659	8,195	3,783	933	865	68
Houston County.....	138,301	53,051	26,691	43,925	8,513	6,121	2,920	1,599	1,071	528
Irwin County.....	8,875	3,495	1,714	2,739	633	294	170	663	633	30
Jackson County.....	59,728	21,343	12,988	18,528	4,445	2,424	1,219	757	597	160
Jasper County.....	13,806	5,044	2,810	4,084	1,244	624	309	94	94	0
Jeff Davis County.....	14,957	5,689	2,866	4,607	1,110	685	378	111	111	0
Jefferson County.....	16,403	6,241	2,612	5,043	1,849	658	342	527	460	67
Jenkins County.....	8,256	3,192	1,345	2,513	824	382	201	84	84	0
Johnson County.....	8,243	3,347	1,480	2,414	719	283	160	1,737	1,737	0
Jones County.....	28,348	10,586	5,897	8,832	1,991	1,042	563	321	302	19
Lamar County.....	16,862	6,618	3,240	4,689	1,503	812	339	1,455	408	1,047
Lanier County.....	9,818	3,608	1,876	3,064	792	478	239	260	259	1
Laurens County.....	47,376	18,641	8,719	14,703	3,384	1,929	1,003	1,058	922	136
Lee County.....	27,470	9,706	6,025	9,259	1,515	965	506	828	760	68
Liberty County.....	60,874	22,155	10,858	21,221	4,021	2,619	1,122	2,579	396	2,183
Lincoln County.....	7,929	3,281	1,649	2,079	637	283	149	67	58	9
Long County.....	14,136	5,023	2,453	4,783	1,093	784	407	328	328	0
Lowndes County.....	102,823	39,747	17,659	30,663	6,794	7,960	2,358	6,410	2,842	3,568
Lumpkin County.....	28,184	10,989	6,082	7,442	1,755	1,916	633	1,782	217	1,565
McDuffie County.....	21,557	8,289	3,728	6,653	1,966	921	518	318	282	36
McIntosh County.....	14,262	5,971	2,837	3,554	1,273	627	350	71	71	0
Macon County.....	12,780	4,999	1,875	4,069	1,299	538	282	1,960	1,937	23
Madison County.....	27,916	10,508	5,974	8,212	1,979	1,243	611	204	150	54
Marion County.....	8,663	3,420	1,631	2,509	743	360	180	79	79	0
Meriwether County.....	21,739	8,522	3,846	6,179	2,292	900	467	253	81	172
Miller County.....	5,957	2,426	1,190	1,724	440	177	110	168	152	16
Mitchell County.....	21,363	8,055	3,464	6,715	2,196	933	513	2,135	2,121	14
Monroe County.....	25,216	9,662	5,430	7,153	1,955	1,016	527	1,208	1,200	8
Montgomery County.....	8,391	3,287	1,688	2,457	662	297	179	732	408	324
Morgan County.....	17,714	6,660	3,774	5,346	1,353	581	310	154	154	0
Murray County.....	39,374	14,080	7,975	12,012	3,459	1,848	933	254	236	18
Muscookee County.....	182,868	74,081	28,366	56,604	14,285	9,532	4,144	7,017	3,486	3,531
Newton County.....	98,166	34,390	17,721	32,423	9,194	4,438	2,166	1,792	997	795
Oconee County.....	32,691	11,622	7,828	11,111	1,266	864	399	117	114	3
Oglethorpe County.....	14,722	5,647	3,063	4,201	1,163	648	329	177	167	10
Paulding County.....	141,662	48,105	29,597	49,184	9,018	5,758	2,717	662	647	15
Peach County.....	25,667	9,958	4,490	7,587	2,261	1,371	527	2,028	13	2,015
Pickens County.....	29,071	11,291	6,848	7,814	1,899	1,219	582	360	273	87
Pierce County.....	18,616	7,083	3,943	5,533	1,332	725	358	142	118	24
Pike County.....	17,601	6,187	3,914	5,572	1,330	598	279	268	267	1
Polk County.....	41,102	15,092	7,773	12,447	3,793	1,997	931	373	343	30
Pulaski County.....	10,762	4,475	2,027	3,045	819	396	235	1,248	1,248	0
Putnam County.....	21,046	8,601	4,456	5,338	1,657	994	492	172	160	12
Quitman County.....	2,513	1,053	470	625	270	95	52	0	0	0
Rabun County.....	15,886	6,780	3,554	3,824	982	746	356	390	167	223
Randolph County.....	7,411	3,187	1,148	2,070	748	258	166	308	114	194
Richmond County.....	190,041	76,924	27,347	57,836	16,607	11,327	5,337	10,508	3,907	6,601
Rockdale County.....	84,351	30,027	15,217	27,320	7,735	4,052	1,698	864	769	95
Schley County.....	5,010	1,872	983	1,704	299	152	92	0	0	0
Screven County.....	14,173	5,596	2,523	4,118	1,328	608	341	420	403	17
Seminole County.....	8,629	3,509	1,677	2,332	807	304	159	100	100	0
Spalding County.....	62,847	23,565	10,906	18,662	6,273	3,441	1,719	1,226	1,089	137
Stephens County.....	25,627	10,289	5,431	6,970	1,787	1,150	527	548	11	537
Stewart County.....	4,383	1,862	659	1,193	490	179	112	1,675	1,675	0
Sumter County.....	30,912	12,123	4,774	9,543	2,882	1,590	704	1,907	941	966
Talbot County.....	6,848	2,832	1,207	1,784	783	242	145	17	17	0
Taliaferro County.....	1,710	759	270	450	158	73	47	7	0	7
Tattnall County.....	20,661	8,210	3,974	6,026	1,532	919	459	4,859	4,821	38
Taylor County.....	8,584	3,522	1,508	2,539	737	278	176	322	290	32
Telfair County.....	13,373	5,543	2,369	3,824	1,114	523	318	3,127	3,126	1
Terrell County.....	9,045	3,519	1,413	2,672	1,082	359	206	270	270	0
Thomas County.....	43,872	17,573	7,941	12,888	3,529	1,941	1,014	848	657	191
Tift County.....	38,550	14,836	6,979	11,898	3,003	1,834	838	1,568	445	1,123
Toombs County.....	26,836	10,375	4,705	8,454	2,056	1,246	623	387	289	98
Towns County.....	9,773	4,510	2,524	1,974	435	330	181	698	151	547
Treutlen County.....	6,433	2,543	1,180	1,971	516	223	136	452	363	89
Troup County.....	64,971	24,828	11,178	20,154	5,716	3,095	1,539	2,073	1,438	635
Turner County.....	8,559	3,339	1,498	2,590	763	369	201	371	323	48
Twiggs County.....	8,934	3,634	1,685	2,396	878	341	191	89	89	0

Table 10.

**Household Relationship and Group Quarters Population: 2010—Con.**

[For information on confidentiality protection, nonsampling error, and definitions, see Selected Appendixes at &lt;www.census.gov/prod/cen2010/cph-1-a.pdf&gt;]

State County Place	Household population							Group quarters population		
	Total	House- holder	Relationship to householder					Total	Institution- alized population	Non- institution- alized population
			Spouse	Child	Other relatives	Nonrelatives				
						Total	Unmarried partner			
<b>COUNTY—Con.</b>										
Union County.....	20,977	9,116	5,363	4,625	1,152	721	383	379	379	0
Upson County.....	26,679	10,716	4,904	7,709	2,168	1,182	625	474	458	16
Walker County.....	67,433	26,497	14,073	18,869	5,026	2,968	1,438	1,323	1,249	74
Walton County.....	83,086	29,583	17,294	26,492	6,313	3,404	1,606	682	655	27
Ware County.....	33,903	13,654	6,087	9,787	2,856	1,519	744	2,409	2,335	74
Warren County.....	5,745	2,315	938	1,680	624	188	125	89	80	9
Washington County.....	19,291	7,547	3,228	5,987	1,842	687	384	1,896	1,866	30
Wayne County.....	27,783	10,562	5,563	8,381	2,125	1,152	593	2,316	2,278	38
Webster County.....	2,799	1,119	524	838	217	101	63	0	0	0
Wheeler County.....	5,462	2,152	1,067	1,590	453	200	123	1,959	1,959	0
White County.....	26,779	10,646	6,127	7,234	1,583	1,189	575	365	144	221
Whitfield County.....	101,597	35,180	19,133	33,285	9,117	4,882	2,316	1,002	782	220
Wilcox County.....	7,236	2,891	1,421	2,105	524	295	150	2,019	2,002	17
Wilkes County.....	10,249	4,263	1,822	2,806	936	422	215	344	329	15
Wilkinson County.....	9,453	3,666	1,757	2,788	886	356	184	110	101	9
Worth County.....	21,530	8,214	4,170	6,347	1,959	840	436	149	149	0
<b>PLACE</b>										
Abbeville city, Wilcox County.....	966	396	165	295	68	42	23	1,942	1,942	0
Acworth city, Cobb County.....	20,409	7,656	3,662	6,552	1,353	1,186	489	16	16	0
Adairsville city, Bartow County.....	4,648	1,684	809	1,595	336	224	91	0	0	0
Adel city, Cook County.....	5,216	1,986	794	1,658	497	281	170	118	90	28
Adrian city.....	664	262	92	200	81	29	14	0	0	0
Emanuel County (part).....	270	100	42	84	32	12	3	0	0	0
Johnson County (part).....	394	162	50	116	49	17	11	0	0	0
Ailey city, Montgomery County.....	349	139	70	103	30	7	3	83	0	83
Alamo town, Wheeler County.....	886	363	128	296	62	37	20	1,911	1,911	0
Alapaha town, Berrien County.....	668	290	107	200	58	13	10	0	0	0
Albany city, Dougherty County.....	73,146	29,781	8,849	23,411	6,833	4,272	2,085	4,288	1,421	2,867
Aldora town, Lamar County.....	103	42	15	36	9	1	1	0	0	0
Allenhurst city, Liberty County.....	695	245	119	226	71	34	18	0	0	0
Allentown city.....	169	82	39	36	7	5	2	0	0	0
Bleckley County (part).....	0	0	0	0	0	0	0	0	0	0
Laurens County (part).....	0	0	0	0	0	0	0	0	0	0
Twiggs County (part).....	59	23	10	18	4	4	1	0	0	0
Wilkinson County (part).....	110	59	29	18	3	1	1	0	0	0
Alma city, Bacon County.....	3,145	1,265	419	998	297	166	85	321	321	0
Alpharetta city, Fulton County.....	57,482	21,742	12,451	19,122	2,136	2,031	805	69	57	12
Alston town, Montgomery County.....	159	66	40	40	9	4	4	0	0	0
Alto town.....	1,131	354	226	382	111	58	23	41	0	41
Banks County (part).....	516	158	95	176	57	30	11	0	0	0
Habersham County (part).....	615	196	131	206	54	28	12	41	0	41
Ambrose city, Coffee County.....	380	137	66	114	37	26	13	0	0	0
Americus city, Sumter County.....	16,054	6,481	1,872	5,230	1,535	936	418	987	101	886
Andersonville city, Sumter County.....	255	98	40	76	21	20	10	0	0	0
Arabi town, Crisp County.....	586	218	115	169	58	26	12	0	0	0
Aragon city, Polk County.....	1,249	449	228	413	100	59	35	0	0	0
Arcade city, Jackson County.....	1,786	609	360	532	180	105	48	0	0	0
Argyle town, Clinch County.....	212	73	34	72	23	10	4	0	0	0
Arlington city.....	1,479	528	174	505	226	46	28	0	0	0
Calhoun County (part).....	1,075	405	133	361	148	28	16	0	0	0
Early County (part).....	404	123	41	144	78	18	12	0	0	0
Arnoldsville city, Oglethorpe County.....	357	143	73	92	26	23	9	0	0	0
Ashburn city, Turner County.....	4,078	1,638	515	1,286	436	203	114	74	74	0
Athens-Clarke County unified government, Clarke County.....	107,531	45,414	14,226	23,381	6,437	18,073	3,043	9,183	779	8,404
Athens-Clarke County unified government (balance).....	106,269	44,868	13,958	23,047	6,379	18,017	3,014	9,183	779	8,404
Bogart town (part).....	140	61	36	34	4	5	1	0	0	0
Winterville city.....	1,122	485	232	300	54	51	28	0	0	0
Atlanta city.....	390,519	185,142	42,539	91,653	31,685	39,500	14,319	29,484	6,756	22,728
DeKalb County (part).....	28,185	12,924	3,919	6,050	2,026	3,266	1,348	107	0	107
Fulton County (part).....	362,334	172,218	38,620	85,603	29,659	36,234	12,971	29,377	6,756	22,621
Attapulgus city, Decatur County.....	447	170	83	141	46	7	3	2	0	2

Table 10.

**Household Relationship and Group Quarters Population: 2010—Con.**

[For information on confidentiality protection, nonsampling error, and definitions, see Selected Appendixes at &lt;www.census.gov/prod/cen2010/cph-1-a.pdf&gt;]

State County Place	Household population							Group quarters population		
	Total	House- holder	Relationship to householder					Total	Institution- alized population	Non- institution- alized population
			Spouse	Child	Other relatives	Nonrelatives				
						Total	Unmarried partner			
<b>PLACE—Con.</b>										
Auburn city.....	6,887	2,298	1,303	2,347	530	409	184	0	0	0
Barrow County (part).....	6,678	2,221	1,270	2,275	515	397	180	0	0	0
Gwinnett County (part).....	209	77	33	72	15	12	4	0	0	0
Augusta-Richmond County consolidated government, Richmond County.....	190,041	76,924	27,347	57,836	16,607	11,327	5,337	10,508	3,907	6,601
Augusta-Richmond County consolidated government (balance).....	185,349	75,208	26,439	56,387	16,204	11,111	5,229	10,495	3,906	6,589
Blythe city (part).....	681	259	134	184	69	35	21	13	1	12
Hephzibah city.....	4,011	1,457	774	1,265	334	181	87	0	0	0
Austell city.....	6,581	2,285	1,022	2,223	639	412	175	0	0	0
Cobb County (part).....	6,541	2,272	1,015	2,210	633	411	174	0	0	0
Douglas County (part).....	40	13	7	13	6	1	1	0	0	0
Avalon town, Stephens County.....	213	85	45	56	13	14	7	0	0	0
Avera city, Jefferson County.....	246	100	48	73	17	8	6	0	0	0
Avondale Estates city, DeKalb County.....	2,955	1,366	605	698	94	192	99	5	0	5
Baconton city, Mitchell County.....	915	322	125	356	78	34	22	0	0	0
Bainbridge city, Decatur County.....	12,051	4,757	1,727	3,955	1,061	551	289	646	621	25
Baldwin city.....	3,141	1,083	587	1,103	230	138	72	138	138	0
Banks County (part).....	741	281	178	219	44	19	13	0	0	0
Habersham County (part).....	2,400	802	409	884	186	119	59	138	138	0
Ball Ground city, Cherokee County.....	1,433	532	344	442	60	55	27	0	0	0
Barnesville city, Lamar County.....	5,310	2,273	684	1,566	487	300	120	1,445	402	1,043
Bartow town, Jefferson County.....	286	110	58	86	26	6	1	0	0	0
Barwick city.....	386	166	59	98	54	9	7	0	0	0
Brooks County (part).....	146	67	26	29	19	5	4	0	0	0
Thomas County (part).....	240	99	33	69	35	4	3	0	0	0
Baxley city, Appling County.....	4,215	1,654	665	1,297	395	204	82	185	175	10
Belville city, Evans County.....	123	53	33	32	5	0	0	0	0	0
Belvedere Park CDP, DeKalb County.....	15,111	5,889	1,610	4,328	2,024	1,260	545	41	10	31
Berkeley Lake city, Gwinnett County.....	1,574	572	433	471	64	34	14	0	0	0
Berlin city, Colquitt County.....	551	196	100	186	53	16	11	0	0	0
Bethlehem town, Barrow County.....	601	217	126	192	39	27	5	0	0	0
Between town, Walton County.....	296	98	69	99	19	11	4	0	0	0
Bishop town, Oconee County.....	224	79	51	69	19	6	4	0	0	0
Blackshear city, Pierce County.....	3,326	1,381	583	986	252	124	59	119	112	7
Blairsville city, Union County.....	479	249	64	113	28	25	13	173	173	0
Blakely city, Early County.....	4,896	1,839	638	1,663	550	206	97	172	172	0
Bloomington city, Chatham County.....	2,713	1,031	555	767	206	154	76	0	0	0
Blue Ridge city, Fannin County.....	1,142	523	191	301	65	62	29	148	148	0
Bluffton town, Clay County.....	103	45	17	26	7	8	3	0	0	0
Blythe city.....	708	271	138	192	72	35	21	13	1	12
Burke County (part).....	27	12	4	8	3	0	0	0	0	0
Richmond County (part).....	681	259	134	184	69	35	21	13	1	12
Bogart town.....	1,034	400	218	331	48	37	20	0	0	0
Clarke County (part).....	140	61	36	34	4	5	1	0	0	0
Oconee County (part).....	894	339	182	297	44	32	19	0	0	0
Bonanza CDP, Clayton County.....	3,134	1,044	442	1,097	372	179	75	1	0	1
Boston city, Thomas County.....	1,315	507	179	405	183	41	25	0	0	0
Bostwick city, Morgan County.....	365	140	82	99	34	10	8	0	0	0
Bowdon city, Carroll County.....	2,019	800	328	609	155	127	68	21	0	21
Bowersville town, Hart County.....	465	177	86	142	48	12	10	0	0	0
Bowman city, Elbert County.....	862	360	174	229	67	32	17	0	0	0
Boykin CDP, Miller County.....	143	64	22	41	7	9	5	0	0	0
Braselton town.....	7,511	2,556	1,835	2,556	358	206	109	0	0	0
Barrow County (part).....	1,085	363	287	358	53	24	14	0	0	0
Gwinnett County (part).....	2,973	1,028	732	1,022	105	86	42	0	0	0
Hall County (part).....	1,690	554	429	608	64	35	21	0	0	0
Jackson County (part).....	1,763	611	387	568	136	61	32	0	0	0
Braswell town.....	379	125	75	129	22	28	12	0	0	0
Paulding County (part).....	240	79	45	85	13	18	7	0	0	0
Polk County (part).....	139	46	30	44	9	10	5	0	0	0
Bremen city.....	6,114	2,315	1,174	2,004	367	254	131	113	113	0
Carroll County (part).....	45	15	11	11	8	0	0	0	0	0
Haralson County (part).....	6,069	2,300	1,163	1,993	359	254	131	113	113	0



Table 10.

**Household Relationship and Group Quarters Population: 2010—Con.**

[For information on confidentiality protection, nonsampling error, and definitions, see Selected Appendixes at &lt;www.census.gov/prod/cen2010/cph-1-a.pdf&gt;]

State County Place	Household population							Group quarters population		
	Total	House- holder	Relationship to householder					Total	Institution- alized population	Non- institution- alized population
			Spouse	Child	Other relatives	Nonrelatives				
						Total	Unmarried partner			
<b>PLACE—Con.</b>										
Brinson town, Decatur County.....	215	87	42	62	20	4	3	0	0	0
Bronwood town, Terrell County.....	225	98	37	60	21	9	6	0	0	0
Brooklet city, Bulloch County.....	1,395	515	250	475	90	65	34	0	0	0
Brooks town, Fayette County.....	524	184	142	172	24	2	2	0	0	0
Broxton city, Coffee County.....	1,189	460	193	349	128	59	22	0	0	0
Brunswick city, Glynn County.....	14,544	5,762	1,514	4,575	1,589	1,104	449	839	693	146
Buchanan city, Haralson County.....	901	336	136	283	95	51	26	203	203	0
Buckhead town, Morgan County.....	171	72	34	50	11	4	2	0	0	0
Buena Vista city, Marion County.....	2,094	824	204	724	227	115	48	79	79	0
Buford city.....	12,110	4,425	2,024	3,866	1,096	699	240	115	115	0
Gwinnett County (part).....	11,164	4,071	1,808	3,574	1,035	676	235	115	115	0
Hall County (part).....	946	354	216	292	61	23	5	0	0	0
Butler city, Taylor County.....	1,930	797	254	617	189	73	52	42	42	0
Byromville town, Dooly County.....	487	197	78	161	35	16	8	59	59	0
Byron city.....	4,512	1,781	962	1,298	308	163	79	0	0	0
Houston County (part).....	0	0	0	0	0	0	0	0	0	0
Peach County (part).....	4,512	1,781	962	1,298	308	163	79	0	0	0
Cadwell town, Laurens County.....	344	143	66	88	30	17	5	184	184	0
Cairo city, Grady County.....	9,494	3,604	1,379	2,919	1,005	587	232	113	113	0
Calhoun city, Gordon County.....	15,247	5,711	2,556	4,753	1,277	950	373	403	397	6
Calvary CDP, Grady County.....	161	67	32	44	8	10	4	0	0	0
Camak town, Warren County.....	138	63	30	31	12	2	1	0	0	0
Camilla city, Mitchell County.....	5,154	1,935	561	1,770	656	232	121	206	206	0
Candler-McAfee CDP, DeKalb County.....	22,684	8,598	2,434	6,519	3,558	1,575	611	341	214	127
Canon city.....	804	321	142	218	95	28	17	0	0	0
Franklin County (part).....	761	300	132	211	92	26	16	0	0	0
Hart County (part).....	43	21	10	7	3	2	1	0	0	0
Canochee CDP, Emanuel County.....	71	29	15	18	7	2	1	0	0	0
Canton city, Cherokee County.....	22,747	8,204	3,986	7,199	1,685	1,673	526	211	194	17
Carl town, Barrow County.....	255	98	55	74	14	14	4	0	0	0
Carlton city, Madison County.....	260	120	61	55	18	6	3	0	0	0
Carnesville city, Franklin County.....	512	225	92	132	42	21	6	65	65	0
Carrollton city, Carroll County.....	21,082	8,398	2,773	5,417	1,437	3,057	581	3,306	882	2,424
Cartersville city, Bartow County.....	18,833	7,250	3,275	5,906	1,379	1,023	429	898	826	72
Cave Spring city, Floyd County.....	1,091	476	204	295	67	49	21	109	109	0
Cecil city, Cook County.....	286	113	50	84	24	15	8	0	0	0
Cedar Springs CDP, Early County.....	74	33	14	15	8	4	2	0	0	0
Cedartown city, Polk County.....	9,377	3,389	1,323	3,016	1,052	597	217	373	343	30
Centerville city, Houston County.....	7,148	2,895	1,484	2,006	416	347	163	0	0	0
Centralhatchee town, Heard County.....	408	160	93	114	26	15	6	0	0	0
Chamblee city, DeKalb County.....	9,892	3,326	1,155	1,834	1,408	2,169	247	0	0	0
Chatsworth city, Murray County.....	4,063	1,587	746	1,196	364	170	83	236	236	0
Chattahoochee Hills city, Fulton County.....	2,378	941	520	615	187	115	49	0	0	0
Chattanooga Valley CDP, Walker County.....	3,846	1,576	868	1,014	249	139	69	0	0	0
Chauncey city, Dodge County.....	342	142	66	98	27	9	6	0	0	0
Cherry Log CDP, Gilmer County.....	119	62	30	18	5	4	4	0	0	0
Chester town, Dodge County.....	364	164	56	94	30	20	8	1,232	1,232	0
Chickamauga city, Walker County.....	3,101	1,198	627	975	166	135	70	0	0	0
Clarksville city, Habersham County.....	1,583	727	286	415	89	66	32	150	114	36
Clarkston city, DeKalb County.....	7,533	2,602	881	2,511	841	698	170	21	16	5
Claxton city, Evans County.....	2,375	991	313	707	228	136	50	371	371	0
Clayton city, Rabun County.....	1,941	836	307	503	129	166	62	106	100	6
Clermont town, Hall County.....	875	315	212	279	53	16	7	0	0	0
Cleveland city, White County.....	3,213	1,300	494	960	225	234	115	197	0	197
Climax city, Decatur County.....	280	112	54	74	28	12	7	0	0	0
Cobbtown city, Tattall County.....	351	160	69	79	17	26	5	0	0	0
Cochran city, Bleckley County.....	3,955	1,622	626	1,223	319	165	82	1,195	72	1,123
Cohutta city, Whitfield County.....	661	253	156	187	39	26	13	0	0	0
Colbert city, Madison County.....	592	238	119	177	30	28	17	0	0	0
Coleman CDP, Randolph County.....	127	57	19	30	17	4	3	0	0	0
College Park city.....	13,931	5,595	1,174	4,517	1,486	1,159	551	11	7	4
Clayton County (part).....	1,272	430	78	471	152	141	59	0	0	0
Fulton County (part).....	12,659	5,165	1,096	4,046	1,334	1,018	492	11	7	4
Collins city, Tattall County.....	584	247	74	174	67	22	13	0	0	0
Colquitt city, Miller County.....	1,824	782	266	548	162	66	43	168	152	16
Columbus city, Muscogee County.....	182,868	74,081	28,366	56,604	14,285	9,532	4,144	7,017	3,486	3,531
Comer city, Madison County.....	1,082	435	209	320	54	64	31	44	0	44
Commerce city, Jackson County.....	6,309	2,425	1,138	1,858	553	335	166	235	235	0
Concord city, Pike County.....	375	135	72	126	29	13	5	0	0	0

Table 10.

**Household Relationship and Group Quarters Population: 2010—Con.**

[For information on confidentiality protection, nonsampling error, and definitions, see Selected Appendixes at &lt;www.census.gov/prod/cen2010/cph-1-a.pdf&gt;]

State County Place	Household population							Group quarters population		
	Total	House- holder	Relationship to householder					Total	Insti- tution- alized population	Non- insti- tution- alized population
			Spouse	Child	Other relatives	Nonrelatives				
						Total	Unmarried partner			
<b>PLACE—Con.</b>										
Conley CDP, Clayton County.....	6,228	1,966	713	2,165	905	479	154	0	0	0
Conyers city, Rockdale County.....	14,901	5,661	1,652	4,888	1,637	1,063	433	294	260	34
Coolidge city, Thomas County.....	525	210	74	131	75	35	21	0	0	0
Cordele city, Crisp County.....	10,905	4,264	1,250	3,652	1,186	553	283	242	189	53
Cornelia city, Habersham County.....	4,107	1,495	651	1,303	461	197	97	53	0	53
Country Club Estates CDP, Glynn County....	8,520	3,424	1,248	2,553	762	533	256	25	0	25
Covington city, Newton County.....	12,181	4,767	1,643	3,899	1,191	681	318	937	886	51
Crawford city, Oglethorpe County.....	771	328	105	213	88	37	21	61	61	0
Crawfordville city, Taliaferro County.....	534	241	70	143	50	30	21	0	0	0
Crooked Creek CDP, Putnam County.....	639	262	162	144	37	34	13	0	0	0
Culloden city, Monroe County.....	175	68	34	36	32	5	4	0	0	0
Cumming city, Forsyth County.....	4,869	1,893	708	1,281	446	541	92	561	512	49
Cusseta-Chattahoochee County unified government, Chattahoochee County.....	8,000	2,686	1,532	3,158	377	247	90	3,267	0	3,267
Cuthbert city, Randolph County.....	3,583	1,555	439	1,053	401	135	89	290	114	176
Dacula city, Gwinnett County.....	4,442	1,472	886	1,529	363	192	80	0	0	0
Dahlonega city, Lumpkin County.....	3,553	1,567	633	705	161	487	55	1,689	217	1,472
Daisy city, Evans County.....	129	57	29	36	5	2	0	0	0	0
Dallas city, Paulding County.....	11,359	4,458	1,734	3,789	713	665	352	185	175	10
Dalton city, Whitfield County.....	32,224	11,337	5,143	10,786	3,099	1,859	811	904	754	150
Damascus city, Early County.....	254	99	25	77	41	12	8	0	0	0
Danielsville city, Madison County.....	560	228	133	158	23	18	10	0	0	0
Danville town.....	238	101	37	64	19	17	8	0	0	0
Twiggs County (part).....	209	91	31	57	17	13	6	0	0	0
Wilkinson County (part).....	29	10	6	7	2	4	2	0	0	0
Darien city, McIntosh County.....	1,975	798	290	567	216	104	57	0	0	0
Dasher town, Lowndes County.....	880	331	197	251	65	36	21	32	18	14
Davisboro city, Washington County.....	455	168	65	149	63	10	6	1,555	1,555	0
Dawson city, Terrell County.....	4,456	1,662	482	1,498	611	203	121	84	84	0
Dawsonville city, Dawson County.....	2,237	889	486	647	100	115	53	299	137	162
Dearing town, McDuffie County.....	549	210	110	159	51	19	11	0	0	0
Decatur city, DeKalb County.....	18,644	8,599	3,336	4,902	640	1,167	591	691	82	609
Deenwood CDP, Ware County.....	2,146	843	424	612	169	98	45	0	0	0
Deepstep town, Washington County.....	131	51	34	36	4	6	5	0	0	0
Demorest city, Habersham County.....	1,389	619	244	361	93	72	36	434	0	434
Denton city, Jeff Davis County.....	250	101	52	64	23	10	5	0	0	0
De Soto city, Sumter County.....	195	81	25	62	21	6	5	0	0	0
Dewy Rose CDP, Elbert County.....	154	61	34	46	9	4	3	0	0	0
Dexter town, Laurens County.....	575	221	101	179	42	32	14	0	0	0
Dillard city, Rabun County.....	339	147	74	74	19	25	7	0	0	0
Dock Junction CDP, Glynn County.....	7,713	3,046	1,203	2,145	804	515	218	8	0	8
Doerun city, Colquitt County.....	774	305	125	221	91	32	20	0	0	0
Donalsonville city, Seminole County.....	2,550	988	327	825	329	81	44	100	100	0
Dooling town, Dooly County.....	154	63	18	45	26	2	1	0	0	0
Doraville city, DeKalb County.....	8,308	2,588	1,130	2,307	1,233	1,050	200	22	0	22
Douglas city, Coffee County.....	10,832	4,259	1,498	3,403	1,178	494	233	757	405	352
Douglasville city, Douglas County.....	30,024	11,627	4,568	9,907	2,296	1,626	771	937	826	111
Druid Hills CDP, DeKalb County.....	10,528	4,983	1,909	2,038	148	1,450	305	4,040	205	3,835
Dublin city, Laurens County.....	15,404	6,357	2,111	4,925	1,279	732	367	797	738	59
Dudley city, Laurens County.....	555	207	121	181	34	12	8	16	0	16
Duluth city, Gwinnett County.....	26,566	10,555	4,914	7,690	1,816	1,591	558	34	0	34
Dunwoody city, DeKalb County.....	46,113	19,944	9,530	12,092	1,855	2,692	939	154	0	154
Du Pont town, Clinch County.....	120	57	23	25	11	4	3	0	0	0
Dutch Island CDP, Chatham County.....	1,257	427	360	427	28	15	6	0	0	0
Eagle Grove CDP, Hart County.....	164	61	47	46	5	5	2	0	0	0
East Dublin city, Laurens County.....	2,441	953	346	824	212	106	69	0	0	0
East Ellijay city, Gilmer County.....	546	222	70	175	48	31	10	0	0	0
East Griffin CDP, Spalding County.....	1,444	525	205	452	157	105	54	7	0	7
Eastman city, Dodge County.....	4,680	2,009	695	1,368	386	222	105	282	204	78
East Newnan CDP, Coweta County.....	1,321	420	191	405	176	129	34	0	0	0
East Point city, Fulton County.....	33,292	13,333	3,358	9,944	4,066	2,591	1,123	420	44	376
Eatonton city, Putnam County.....	6,320	2,411	861	2,001	747	300	160	160	160	0
Edge Hill city, Glascock County.....	24	10	6	8	0	0	0	0	0	0
Edison city, Calhoun County.....	1,483	590	176	535	132	50	25	48	48	0
Elberton city, Elbert County.....	4,547	2,024	656	1,315	349	203	106	106	106	0
Ellaville city, Schley County.....	1,812	722	269	638	113	70	44	0	0	0
Ellenton town, Colquitt County.....	281	107	45	82	32	15	5	0	0	0
Ellijay city, Gilmer County.....	1,518	638	241	429	121	89	21	101	99	2
Emerson city, Bartow County.....	1,460	552	291	392	143	82	44	10	10	0

Table 10.

**Household Relationship and Group Quarters Population: 2010—Con.**

[For information on confidentiality protection, nonsampling error, and definitions, see Selected Appendixes at &lt;www.census.gov/prod/cen2010/cph-1-a.pdf&gt;]

State County Place	Household population							Group quarters population		
	Total	House- holder	Relationship to householder					Total	Institution- alized population	Non- institution- alized population
			Spouse	Child	Other relatives	Nonrelatives				
						Total	Unmarried partner			
<b>PLACE—Con.</b>										
Empire CDP.....	393	177	78	96	20	22	16	0	0	0
Bleckley County (part).....	146	62	26	37	9	12	9	0	0	0
Dodge County (part).....	247	115	52	59	11	10	7	0	0	0
Enigma town, Berrien County.....	1,278	451	225	426	114	62	37	0	0	0
Ephesus city, Heard County.....	427	167	89	118	29	24	17	0	0	0
Epworth CDP, Fannin County.....	480	214	109	114	23	20	13	0	0	0
Eton city, Murray County.....	910	266	156	339	94	55	21	0	0	0
Euharlee city, Bartow County.....	4,136	1,254	847	1,559	308	168	79	0	0	0
Evans CDP, Columbia County.....	28,763	9,996	7,084	9,974	1,115	594	252	248	203	45
Experiment CDP, Spalding County.....	2,827	1,020	378	846	388	195	85	67	60	7
Fairburn city, Fulton County.....	12,853	4,691	1,848	4,346	1,292	676	278	97	94	3
Fairmount city, Gordon County.....	720	295	141	182	65	37	14	0	0	0
Fair Oaks CDP, Cobb County.....	8,200	2,825	951	2,624	851	949	306	25	0	25
Fairview CDP, Walker County.....	6,769	2,710	1,366	1,795	597	301	147	0	0	0
Fargo city, Clinch County.....	321	125	67	78	41	10	8	0	0	0
Fayetteville city, Fayette County.....	15,533	6,006	3,111	5,157	850	409	165	412	412	0
Fitzgerald city.....	8,745	3,542	1,222	2,791	856	334	200	308	277	31
Ben Hill County (part).....	8,745	3,542	1,222	2,791	856	334	200	308	277	31
Irwin County (part).....	0	0	0	0	0	0	0	0	0	0
Flemington city, Liberty County.....	743	255	160	261	44	23	13	0	0	0
Fluvia city, Butts County.....	653	221	104	197	100	31	21	0	0	0
Flowery Branch city, Hall County.....	5,679	2,262	1,106	1,747	268	296	163	0	0	0
Folkston city, Charlton County.....	2,357	892	366	757	233	109	50	145	81	64
Forest Park city, Clayton County.....	18,070	6,034	2,133	5,717	2,485	1,701	499	398	329	69
Forsyth city, Monroe County.....	3,710	1,540	521	1,125	365	159	90	78	78	0
Fort Gaines city, Clay County.....	1,049	433	116	331	126	43	36	58	58	0
Fort Oglethorpe city.....	8,907	3,954	1,584	2,409	542	418	230	356	347	9
Catoosa County (part).....	8,761	3,899	1,550	2,362	537	413	227	252	243	9
Walker County (part).....	146	55	34	47	5	5	3	104	104	0
Fort Stewart CDP, Liberty County.....	3,030	951	615	1,349	79	36	11	1,894	0	1,894
Fort Valley city, Peach County.....	7,858	3,107	728	2,490	871	662	183	1,957	13	1,944
Franklin city, Heard County.....	918	392	114	276	67	69	38	75	75	0
Franklin Springs city, Franklin County.....	642	245	151	146	35	65	5	310	0	310
Funston city, Colquitt County.....	449	154	78	161	42	14	5	0	0	0
Gainesville city, Hall County.....	32,091	11,273	4,433	10,230	3,631	2,524	825	1,713	649	1,064
Garden City city, Chatham County.....	8,762	3,392	1,249	2,449	873	799	312	16	0	16
Garfield city, Emanuel County.....	201	70	34	55	20	22	1	0	0	0
Gay town, Meriwether County.....	89	41	21	21	4	2	1	0	0	0
Geneva town, Talbot County.....	105	48	17	22	13	5	2	0	0	0
Georgetown CDP, Chatham County.....	11,820	4,712	2,194	3,267	751	896	367	3	0	3
Georgetown-Quitman County unified government, Quitman County.....	2,513	1,053	470	625	270	95	52	0	0	0
Gibson city, Glascock County.....	574	256	95	161	43	19	14	89	89	0
Gillsville city.....	235	82	58	80	9	6	2	0	0	0
Banks County (part).....	28	10	6	10	0	2	0	0	0	0
Hall County (part).....	207	72	52	70	9	4	2	0	0	0
Girard town, Burke County.....	156	73	20	46	10	7	6	0	0	0
Glennville city, Tattnall County.....	3,442	1,479	587	950	276	150	68	127	111	16
Glenwood city, Wheeler County.....	699	309	102	218	46	24	19	48	48	0
Good Hope city, Walton County.....	274	115	63	68	20	8	6	0	0	0
Gordon city, Wilkinson County.....	2,017	753	321	608	255	80	38	0	0	0
Graham city, Appling County.....	291	108	50	101	20	12	5	0	0	0
Grantville city, Coweta County.....	3,041	1,035	556	1,077	237	136	79	0	0	0
Gray city, Jones County.....	3,067	1,171	543	1,039	216	98	55	209	209	0
Grayson city, Gwinnett County.....	2,666	901	641	889	177	58	23	0	0	0
Greensboro city, Greene County.....	3,261	1,254	371	1,030	357	249	75	98	98	0
Greenville city, Meriwether County.....	876	336	93	303	121	23	17	0	0	0
Gresham Park CDP, DeKalb County.....	7,427	2,743	858	2,233	1,116	477	209	5	0	5
Griffin city, Spalding County.....	23,036	8,941	2,938	7,234	2,393	1,530	785	607	518	89
Grovetown city, Columbia County.....	11,216	3,896	1,965	3,956	768	631	261	0	0	0
Gumbranch city, Liberty County.....	264	106	52	70	26	10	7	0	0	0
Gumlog CDP, Franklin County.....	2,146	888	492	495	147	124	62	0	0	0
Guyton city, Effingham County.....	1,684	562	325	614	123	60	32	0	0	0
Hagan city, Evans County.....	996	380	169	317	82	48	25	0	0	0
Hahira city, Lowndes County.....	2,737	1,023	491	983	131	109	64	0	0	0
Hamilton city, Harris County.....	820	295	149	306	44	26	10	196	196	0
Hampton city, Henry County.....	6,949	2,292	1,238	2,561	556	302	160	38	0	38
Hannahs Mill CDP, Upson County.....	3,104	1,228	646	869	226	135	67	194	194	0
Hapeville city, Fulton County.....	6,370	2,398	741	1,721	800	710	230	3	0	3

Table 10.

**Household Relationship and Group Quarters Population: 2010—Con.**

[For information on confidentiality protection, nonsampling error, and definitions, see Selected Appendixes at &lt;www.census.gov/prod/cen2010/cph-1-a.pdf&gt;]

State County Place	Household population							Group quarters population		
	Total	House- holder	Relationship to householder					Total	Institution- alized population	Non- institution- alized population
			Spouse	Child	Other relatives	Nonrelatives				
						Total	Unmarried partner			
<b>PLACE—Con.</b>										
Haralson town.....	166	62	35	51	9	9	9	0	0	0
Coweta County (part).....	160	60	33	50	8	9	9	0	0	0
Meriwether County (part).....	6	2	2	1	1	0	0	0	0	0
Hardwick CDP, Baldwin County.....	3,845	1,606	396	1,157	424	262	128	85	67	18
Harlem city, Columbia County.....	2,658	1,020	492	884	158	104	55	8	0	8
Harrison town, Washington County.....	489	161	63	160	79	26	13	0	0	0
Hartwell city, Hart County.....	4,236	1,889	609	1,207	351	180	94	233	233	0
Hawkinsville city, Pulaski County.....	3,341	1,401	533	970	313	124	64	1,248	1,248	0
Hazlehurst city, Jeff Davis County.....	4,115	1,638	621	1,285	355	216	122	111	111	0
Helen city, White County.....	510	252	99	106	17	36	18	0	0	0
Helena city.....	1,737	692	266	489	210	80	35	1,146	1,146	0
Telfair County (part).....	1,735	691	265	489	210	80	35	1,146	1,146	0
Wheeler County (part).....	2	1	1	0	0	0	0	0	0	0
Henderson CDP, Chatham County.....	1,647	734	366	376	83	88	35	0	0	0
Hephzibah city, Richmond County.....	4,011	1,457	774	1,265	334	181	87	0	0	0
Heron Bay CDP.....	3,384	1,077	742	1,246	222	97	43	0	0	0
Henry County (part).....	2,984	903	643	1,164	197	77	36	0	0	0
Spalding County (part).....	400	174	99	82	25	20	7	0	0	0
Hiwassee city, Towns County.....	767	456	161	98	27	25	13	113	113	0
Higgston town, Montgomery County.....	323	129	61	99	26	8	7	0	0	0
Hilltop CDP, Pike County.....	262	99	28	67	48	20	3	0	0	0
Hiltonia town, Screven County.....	339	123	40	108	55	13	6	3	3	0
Hinesville city, Liberty County.....	33,127	12,324	5,756	11,427	2,057	1,563	601	310	263	47
Hiram city, Paulding County.....	3,541	1,378	594	1,101	269	199	96	5	0	5
Hoboken city, Brantley County.....	528	206	112	159	27	24	12	0	0	0
Hogansville city, Troup County.....	3,056	1,154	415	960	344	183	88	4	4	0
Holly Springs city, Cherokee County.....	9,189	3,330	1,976	3,016	461	406	195	0	0	0
Homeland city, Charlton County.....	910	334	153	290	79	54	25	0	0	0
Homer town, Banks County.....	1,141	435	237	345	87	37	18	0	0	0
Homerville city, Clinch County.....	2,353	938	325	776	212	102	66	103	103	0
Hoschtown city, Jackson County.....	1,377	513	329	377	103	55	16	0	0	0
Howard CDP, Taylor County.....	110	44	26	31	9	0	0	0	0	0
Hull city, Madison County.....	198	72	35	68	18	5	3	0	0	0
Ideal city, Macon County.....	412	179	61	103	50	19	9	87	87	0
Ila city, Madison County.....	337	133	68	97	30	9	2	0	0	0
Indian Springs CDP, Catoosa County.....	2,241	831	486	669	154	101	50	0	0	0
Iron City town, Seminole County.....	310	136	55	82	24	13	10	0	0	0
Irondale CDP, Clayton County.....	7,446	2,357	1,111	2,791	820	367	159	0	0	0
Irwinton city, Wilkinson County.....	550	217	86	159	71	17	6	39	39	0
Isle of Hope CDP, Chatham County.....	2,402	979	627	644	86	66	31	0	0	0
Ivey city, Wilkinson County.....	981	394	212	281	37	57	25	0	0	0
Jackson city, Butts County.....	4,724	1,857	664	1,464	467	272	135	321	318	3
Jacksonville city, Telfair County.....	140	59	30	33	15	3	1	0	0	0
Jakin city, Early County.....	155	64	30	44	12	5	3	0	0	0
Jasper city, Pickens County.....	3,567	1,484	605	1,078	198	202	106	117	117	0
Jefferson city, Jackson County.....	9,430	3,328	1,973	3,245	563	321	183	2	0	2
Jeffersonville city, Twiggs County.....	946	401	156	243	105	41	23	89	89	0
Jenkinsburg city, Butts County.....	370	124	71	125	31	19	13	0	0	0
Jersey city, Walton County.....	137	53	32	35	11	6	4	0	0	0
Jesup city, Wayne County.....	7,981	3,184	1,304	2,468	676	349	179	2,233	2,214	19
Johns Creek city, Fulton County.....	76,728	26,266	18,087	27,796	2,876	1,703	740	0	0	0
Jonesboro city, Clayton County.....	2,947	1,181	352	954	315	145	68	1,777	1,776	1
Junction City town, Talbot County.....	177	66	28	49	21	13	8	0	0	0
Kennesaw city, Cobb County.....	29,539	11,413	5,139	9,256	1,776	1,955	680	244	244	0
Keyville city, Burke County.....	269	100	38	75	47	9	3	63	60	3
Kings Bay Base CDP, Camden County.....	717	208	156	341	6	6	3	1,060	0	1,060
Kingsland city, Camden County.....	15,946	5,783	3,135	5,374	866	788	368	0	0	0
Kingston city, Bartow County.....	637	243	111	179	65	39	23	0	0	0
Kite city, Johnson County.....	241	102	47	66	17	9	7	0	0	0
Knoxville CDP, Crawford County.....	54	23	16	13	2	0	0	15	15	0
LaFayette city, Walker County.....	6,686	2,826	1,113	1,881	560	306	150	435	406	29
LaGrange city, Troup County.....	28,346	11,243	3,734	8,953	2,801	1,615	761	1,242	627	615
Lake City city, Clayton County.....	2,391	967	297	667	289	171	57	221	221	0
Lakeland city, Lanier County.....	3,106	1,192	458	971	331	154	77	260	259	1
Lake Park city, Lowndes County.....	733	306	146	228	25	28	17	0	0	0
Lakeview CDP.....	4,839	1,943	898	1,303	425	270	114	0	0	0
Catoosa County (part).....	3,900	1,538	717	1,064	357	224	94	0	0	0
Walker County (part).....	939	405	181	239	68	46	20	0	0	0
Lakeview Estates CDP, Rockdale County....	2,695	636	368	1,138	340	213	86	0	0	0

Table 10.

**Household Relationship and Group Quarters Population: 2010—Con.**

[For information on confidentiality protection, nonsampling error, and definitions, see Selected Appendixes at &lt;www.census.gov/prod/cen2010/cph-1-a.pdf&gt;]

State County Place	Household population							Group quarters population		
	Total	House- holder	Relationship to householder					Total	Institution- alized population	Non- institution- alized population
			Spouse	Child	Other relatives	Nonrelatives				
						Total	Unmarried partner			
<b>PLACE—Con.</b>										
Lavonia city.....	2,156	888	349	626	188	105	53	0	0	0
Franklin County (part).....	2,156	888	349	626	188	105	53	0	0	0
Hart County (part).....	0	0	0	0	0	0	0	0	0	0
Lawrenceville city, Gwinnett County.....	28,278	9,973	4,428	9,547	2,537	1,793	589	268	238	30
Leary city, Calhoun County.....	618	271	93	157	78	19	10	0	0	0
Leesburg city, Lee County.....	2,837	1,010	487	1,063	162	115	59	59	59	0
Lenox town, Cook County.....	873	337	147	232	100	57	21	0	0	0
Leslie city, Sumter County.....	409	164	77	113	37	18	8	0	0	0
Lexington city, Oglethorpe County.....	228	108	46	58	10	6	1	0	0	0
Lilburn city, Gwinnett County.....	11,452	3,894	2,121	3,617	1,080	740	209	144	135	9
Lilly city, Dooly County.....	213	75	27	77	26	8	5	0	0	0
Lincoln Park CDP, Upson County.....	833	376	62	253	111	31	23	0	0	0
Lincolnton city, Lincoln County.....	1,499	621	255	454	109	60	33	67	58	9
Lindale CDP, Floyd County.....	4,191	1,618	788	1,218	375	192	82	0	0	0
Lithia Springs CDP, Douglas County.....	15,475	5,899	2,358	4,771	1,425	1,022	440	16	5	11
Lithonia city, DeKalb County.....	1,924	751	155	689	217	112	51	0	0	0
Locust Grove city, Henry County.....	5,402	1,773	882	1,975	513	259	121	0	0	0
Loganville city.....	10,458	3,825	1,971	3,505	725	432	200	0	0	0
Gwinnett County (part).....	2,474	802	487	880	219	86	42	0	0	0
Walton County (part).....	7,984	3,023	1,484	2,625	506	346	158	0	0	0
Lone Oak town, Meriwether County.....	92	41	17	23	8	3	2	0	0	0
Lookout Mountain city, Walker County.....	1,601	593	390	551	22	45	6	1	0	1
Louisville city, Jefferson County.....	2,286	875	259	766	303	83	45	207	207	0
Lovejoy city, Clayton County.....	5,567	1,983	651	2,104	503	326	175	855	855	0
Ludowici city, Long County.....	1,602	605	233	517	154	93	51	101	101	0
Lula city.....	2,758	972	518	887	238	143	64	0	0	0
Banks County (part).....	158	62	31	44	17	4	1	0	0	0
Hall County (part).....	2,600	910	487	843	221	139	63	0	0	0
Lumber City city, Telfair County.....	1,250	527	168	378	125	52	38	78	78	0
Lumpkin city, Stewart County.....	1,145	485	146	317	146	51	33	1,596	1,596	0
Luthersville city, Meriwether County.....	874	303	108	286	114	63	28	0	0	0
Lyerly town, Chattooga County.....	540	201	97	153	60	29	19	0	0	0
Lyons city, Toombs County.....	4,291	1,637	560	1,422	410	262	107	76	76	0
Mableton CDP, Cobb County.....	37,026	13,409	6,467	11,521	3,544	2,085	811	89	17	72
McCaysville city, Fannin County.....	1,056	524	208	228	48	48	26	0	0	0
McDonough city, Henry County.....	21,224	8,053	3,084	7,404	1,668	1,015	516	860	841	19
McIntyre town, Wilkinson County.....	650	249	90	218	67	26	9	0	0	0
Macon city.....	87,059	35,603	9,692	27,779	8,768	5,217	2,462	4,292	2,026	2,266
Bibb County (part).....	86,593	35,440	9,626	27,606	8,719	5,202	2,454	4,292	2,026	2,266
Jones County (part).....	466	163	66	173	49	15	8	0	0	0
McRae city, Telfair County.....	3,837	1,600	565	1,144	354	174	108	1,903	1,902	1
Madison city, Morgan County.....	3,895	1,558	601	1,253	322	161	92	84	84	0
Manassas city, Tattnall County.....	94	37	15	33	7	2	2	0	0	0
Manchester city.....	4,230	1,701	558	1,334	446	191	100	0	0	0
Meriwether County (part).....	4,118	1,655	527	1,310	438	188	98	0	0	0
Talbot County (part).....	112	46	31	24	8	3	2	0	0	0
Mansfield city, Newton County.....	410	141	87	125	43	14	6	0	0	0
Marietta city, Cobb County.....	54,810	23,065	8,166	14,696	4,050	4,833	1,645	1,769	758	1,011
Marshallville city, Macon County.....	1,448	610	176	428	179	55	39	0	0	0
Martin town.....	381	147	88	88	43	15	9	0	0	0
Franklin County (part).....	13	5	5	0	3	0	0	0	0	0
Stephens County (part).....	368	142	83	88	40	15	9	0	0	0
Martinez CDP, Columbia County.....	35,775	13,587	7,558	11,463	1,803	1,364	588	20	0	20
Matthews CDP, Jefferson County.....	150	61	32	46	8	3	1	0	0	0
Maxeys town, Oglethorpe County.....	224	82	46	70	21	5	3	0	0	0
Maysville town.....	1,781	669	393	541	117	61	27	17	17	0
Banks County (part).....	926	347	216	277	43	43	15	0	0	0
Jackson County (part).....	855	322	177	264	74	18	12	17	17	0
Meansville city, Pike County.....	182	73	35	57	15	2	2	0	0	0
Meigs city.....	1,035	361	128	346	152	48	24	0	0	0
Mitchell County (part).....	42	13	7	10	9	3	1	0	0	0
Thomas County (part).....	993	348	121	336	143	45	23	0	0	0

Table 10.

**Household Relationship and Group Quarters Population: 2010—Con.**

[For information on confidentiality protection, nonsampling error, and definitions, see Selected Appendixes at &lt;www.census.gov/prod/cen2010/cph-1-a.pdf&gt;]

State County Place	Household population							Group quarters population		
	Total	House- holder	Relationship to householder					Total	Institution- alized population	Non- institution- alized population
			Spouse	Child	Other relatives	Nonrelatives				
						Total	Unmarried partner			
<b>PLACE—Con.</b>										
Mendes CDP, Tattnall County.....	122	54	28	32	6	2	1	0	0	0
Menlo city, Chattooga County.....	474	215	99	119	25	16	10	0	0	0
Metter city, Candler County.....	3,920	1,558	592	1,154	392	224	115	210	210	0
Midville city, Burke County.....	269	103	40	83	33	10	3	0	0	0
Midway city, Liberty County.....	1,991	678	356	698	165	94	41	130	130	0
Milan city.....	700	334	142	178	30	16	9	0	0	0
Dodge County (part).....	364	171	79	90	19	5	4	0	0	0
Telfair County (part).....	336	163	63	88	11	11	5	0	0	0
Milledgeville city, Baldwin County.....	13,918	5,936	1,385	3,090	927	2,580	392	3,797	2,037	1,760
Millen city, Jenkins County.....	3,036	1,226	354	1,004	317	135	82	84	84	0
Milner city, Lamar County.....	610	232	128	162	51	37	11	0	0	0
Milton city, Fulton County.....	32,657	11,659	7,473	11,521	1,060	944	416	4	0	4
Mineral Bluff CDP, Fannin County.....	150	75	33	36	3	3	3	0	0	0
Mitchell town, Glascock County.....	199	71	41	62	17	8	4	0	0	0
Molena city, Pike County.....	322	123	58	93	35	13	5	46	46	0
Monroe city, Walton County.....	12,736	4,886	1,658	4,158	1,250	784	408	498	487	11
Montezuma city, Macon County.....	3,362	1,350	370	1,127	379	136	76	98	75	23
Montgomery CDP, Chatham County.....	4,523	1,766	926	1,198	329	304	100	0	0	0
Monticello city, Jasper County.....	2,603	994	364	905	231	109	68	54	54	0
Montrose town, Laurens County.....	215	75	35	67	30	8	5	0	0	0
Moody AFB CDP, Lowndes County.....	886	282	228	350	10	16	6	0	0	0
Moreland town, Coweta County.....	399	144	78	129	36	12	6	0	0	0
Morgan city, Calhoun County.....	208	95	41	41	20	11	8	32	32	0
Morganton city, Fannin County.....	303	121	57	78	29	18	6	0	0	0
Morrow city, Clayton County.....	5,955	2,204	848	1,775	748	380	135	490	0	490
Morven city, Brooks County.....	565	219	88	173	56	29	9	0	0	0
Moultrie city, Colquitt County.....	13,573	5,435	1,783	4,366	1,265	724	347	695	672	23
Mountain City town, Rabun County.....	1,088	425	189	312	104	58	20	0	0	0
Mountain Park city.....	547	253	123	139	12	20	12	0	0	0
Cherokee County (part).....	21	9	4	2	4	2	2	0	0	0
Fulton County (part).....	526	244	119	137	8	18	10	0	0	0
Mountain Park CDP, Gwinnett County.....	11,545	4,291	2,583	3,504	796	371	134	9	0	9
Mount Airy town, Habersham County.....	1,284	470	254	383	102	75	24	0	0	0
Mount Vernon city, Montgomery County.....	2,210	884	339	705	180	102	55	241	0	241
Mount Zion city, Carroll County.....	1,696	551	339	568	147	91	45	0	0	0
Nahunta city, Brantley County.....	992	400	151	297	75	69	30	61	61	0
Nashville city, Berrien County.....	4,769	1,938	770	1,450	360	251	137	170	170	0
Nelson city.....	1,314	478	290	377	103	66	23	0	0	0
Cherokee County (part).....	599	216	151	171	30	22	9	0	0	0
Pickens County (part).....	715	262	139	206	64	44	14	0	0	0
Newborn town, Newton County.....	693	243	143	201	77	29	14	3	0	3
Newington town, Screven County.....	274	105	50	73	39	7	3	0	0	0
Newnan city, Coweta County.....	32,521	12,439	5,506	10,379	2,317	1,880	797	518	518	0
Newton city, Baker County.....	654	263	83	208	60	40	20	0	0	0
Nicholls city, Coffee County.....	898	345	123	268	104	58	29	1,900	1,893	7
Nicholson city, Jackson County.....	1,696	588	314	531	171	92	57	0	0	0
Norcross city, Gwinnett County.....	9,116	3,161	1,397	2,636	1,014	908	230	0	0	0
Norman Park city, Colquitt County.....	972	356	172	313	79	52	30	0	0	0
Norristown CDP, Emanuel County.....	59	27	15	11	6	0	0	0	0	0
North Atlanta CDP, DeKalb County.....	39,915	16,343	5,972	8,364	3,704	5,532	1,287	541	27	514
North Decatur CDP, DeKalb County.....	16,592	8,576	2,853	3,131	543	1,489	522	106	66	40
North Druid Hills CDP, DeKalb County.....	18,565	9,728	2,623	2,968	713	2,533	741	382	335	47
North High Shoals town, Oconee County.....	570	188	134	217	17	14	4	82	82	0
Norwood city, Warren County.....	239	103	38	66	23	9	8	0	0	0
Nunez city, Emanuel County.....	147	58	25	49	10	5	3	0	0	0
Oak Park town, Emanuel County.....	484	186	81	137	52	28	17	0	0	0
Oakwood city, Hall County.....	3,970	1,676	577	1,106	294	317	168	0	0	0
Ochlocknee town, Thomas County.....	669	247	109	201	65	47	25	7	0	7
Ocilla city, Irwin County.....	2,751	1,069	352	976	259	95	60	663	633	30
Oconee city, Washington County.....	204	82	44	46	27	5	1	48	48	0
Odum city, Wayne County.....	504	188	108	156	37	15	7	0	0	0
Offerman city, Pierce County.....	441	158	94	143	34	12	9	0	0	0
Oglethorpe city, Macon County.....	1,296	564	157	378	152	45	17	32	32	0
Oliver city, Screven County.....	239	93	33	73	27	13	4	0	0	0
Omega city.....	1,221	393	211	460	104	53	20	0	0	0
Colquitt County (part).....	12	3	2	6	0	1	1	0	0	0
Tift County (part).....	1,209	390	209	454	104	52	19	0	0	0

Table 10.

**Household Relationship and Group Quarters Population: 2010—Con.**

[For information on confidentiality protection, nonsampling error, and definitions, see Selected Appendixes at &lt;www.census.gov/prod/cen2010/cph-1-a.pdf&gt;]

State County Place	Household population							Group quarters population		
	Total	House- holder	Relationship to householder					Total	Institution- alized population	Non- institution- alized population
			Spouse	Child	Other relatives	Nonrelatives				
						Total	Unmarried partner			
<b>PLACE—Con.</b>										
Orchard Hill town, Spalding County.....	209	86	36	61	17	9	4	0	0	0
Oxford city, Newton County.....	1,477	574	271	408	149	75	39	657	0	657
Palmetto city.....	4,411	1,608	613	1,499	451	240	100	77	44	33
Coweta County (part).....	300	86	45	109	39	21	4	0	0	0
Fulton County (part).....	4,111	1,522	568	1,390	412	219	96	77	44	33
Panthersville CDP, DeKalb County.....	9,739	3,753	982	3,025	1,424	555	267	10	5	5
Parrott town, Terrell County.....	158	63	33	39	16	7	3	0	0	0
Patterson city, Pierce County.....	730	284	141	206	74	25	14	0	0	0
Pavo city.....	627	246	117	168	76	20	12	0	0	0
Brooks County (part).....	248	101	50	61	29	7	3	0	0	0
Thomas County (part).....	379	145	67	107	47	13	9	0	0	0
Payne city, Bibb County.....	218	80	11	94	19	14	7	0	0	0
Peachtree City city, Fayette County.....	34,246	12,726	8,309	11,259	1,177	775	348	118	118	0
Pearson city, Atkinson County.....	2,097	732	256	691	247	171	49	20	11	9
Pelham city, Mitchell County.....	3,721	1,412	465	1,212	454	178	114	177	172	5
Pembroke city, Bryan County.....	2,196	834	390	649	242	81	39	0	0	0
Pendergrass town, Jackson County.....	422	154	85	130	23	30	17	0	0	0
Perkins CDP, Jenkins County.....	91	38	17	20	16	0	0	0	0	0
Perry city.....	13,034	5,418	2,313	3,947	840	516	290	805	793	12
Houston County (part).....	12,971	5,402	2,298	3,916	839	516	290	805	793	12
Peach County (part).....	63	16	15	31	1	0	0	0	0	0
Phillipsburg CDP, Tift County.....	707	284	64	229	100	30	13	0	0	0
Pinehurst city, Dooly County.....	322	149	58	93	19	3	1	133	133	0
Pine Lake city, DeKalb County.....	730	362	82	134	48	104	58	0	0	0
Pine Mountain town.....	1,279	564	220	360	87	48	28	25	0	25
Harris County (part).....	1,213	530	206	347	83	47	28	25	0	25
Meriwether County (part).....	66	34	14	13	4	1	0	0	0	0
Pineview town, Wilcox County.....	463	180	70	144	51	18	13	60	60	0
Pitts city, Wilcox County.....	320	131	56	102	24	7	4	0	0	0
Plains city, Sumter County.....	605	250	87	168	68	32	7	171	171	0
Plainville city, Gordon County.....	313	118	56	101	22	16	13	0	0	0
Pooler city, Chatham County.....	19,056	7,300	4,093	5,690	1,035	938	475	84	84	0
Portal town, Bulloch County.....	638	253	108	200	51	26	14	0	0	0
Porterdale city, Newton County.....	1,429	551	166	414	188	110	64	0	0	0
Port Wentworth city, Chatham County.....	5,274	2,042	996	1,515	352	369	175	85	85	0
Poulan city, Worth County.....	851	338	163	235	83	32	16	0	0	0
Powder Springs city, Cobb County.....	13,746	4,780	2,384	4,842	1,189	551	236	194	185	9
Pulaski town, Candler County.....	189	71	35	53	21	9	5	77	77	0
Putney CDP, Dougherty County.....	2,898	1,121	562	831	257	127	73	0	0	0
Quitman city, Brooks County.....	3,850	1,495	461	1,217	496	181	75	0	0	0
Ranger town, Gordon County.....	131	46	31	41	11	2	0	0	0	0
Raoul CDP, Habersham County.....	1,013	348	189	318	112	46	26	1,545	1,545	0
Ray City city, Berrien County.....	1,084	408	174	358	77	67	28	6	6	0
Rayle town, Wilkes County.....	187	69	27	53	28	10	7	12	0	12
Rebecca town, Turner County.....	187	80	48	45	9	5	3	0	0	0
Redan CDP, DeKalb County.....	32,907	11,957	3,768	11,420	3,853	1,909	820	108	20	88
Reed Creek CDP, Hart County.....	2,604	1,173	704	528	116	83	52	0	0	0
Register town, Bulloch County.....	175	63	36	64	7	5	3	0	0	0
Reidsville city, Tattall County.....	2,494	1,072	410	703	206	103	54	2,450	2,436	14
Remerton city, Lowndes County.....	1,123	541	49	100	48	385	39	0	0	0
Rentz city, Laurens County.....	295	137	66	78	9	5	1	0	0	0
Resaca town, Gordon County.....	544	185	103	146	81	29	9	0	0	0
Rest Haven town.....	62	31	8	18	1	4	4	0	0	0
Gwinnett County (part).....	32	16	5	10	1	0	0	0	0	0
Hall County (part).....	30	15	3	8	0	4	4	0	0	0
Reynolds city, Taylor County.....	1,086	485	183	323	77	18	10	0	0	0
Rhine town, Dodge County.....	394	190	74	86	25	19	11	0	0	0
Riceboro city, Liberty County.....	809	310	125	227	128	19	9	0	0	0
Richland city, Stewart County.....	1,394	591	173	434	141	55	35	79	79	0
Richmond Hill city, Bryan County.....	9,183	3,330	1,724	3,415	381	333	164	98	98	0
Riddleville town, Washington County.....	96	40	24	19	9	4	2	0	0	0
Rincon town, Effingham County.....	8,836	3,228	1,593	3,088	487	440	245	0	0	0
Ringgold city, Catoosa County.....	3,580	1,543	667	996	217	157	99	0	0	0
Riverdale city, Clayton County.....	14,985	5,510	1,636	5,072	1,789	978	452	149	146	3
Riverside town, Colquitt County.....	35	15	7	7	5	1	1	0	0	0

Table 10.

**Household Relationship and Group Quarters Population: 2010—Con.**

[For information on confidentiality protection, nonsampling error, and definitions, see Selected Appendixes at &lt;www.census.gov/prod/cen2010/cph-1-a.pdf&gt;]

State County Place	Household population							Group quarters population		
	Total	House- holder	Relationship to householder					Total	Institution- alized population	Non- institution- alized population
			Spouse	Child	Other relatives	Nonrelatives				
						Total	Unmarried partner			
<b>PLACE—Con.</b>										
Roberta city, Crawford County.....	919	357	130	317	62	53	30	88	88	0
Robins AFB CDP, Houston County.....	769	231	174	342	15	7	4	401	0	401
Rochelle city, Wilcox County.....	1,157	477	167	349	101	63	32	17	0	17
Rockingham CDP, Bacon County.....	248	80	46	78	27	17	6	0	0	0
Rockmart city, Polk County.....	4,199	1,656	665	1,296	349	233	117	0	0	0
Rocky Ford town, Screven County.....	144	65	26	36	11	6	4	0	0	0
Rome city, Floyd County.....	34,697	13,885	5,262	10,355	2,978	2,217	815	1,606	1,409	197
Roopville town, Carroll County.....	218	83	41	65	20	9	4	0	0	0
Rossville city, Walker County.....	4,005	1,650	623	1,169	323	240	115	100	100	0
Roswell city, Fulton County.....	87,830	33,945	18,461	26,035	4,617	4,772	1,736	516	356	160
Royston city.....	2,439	1,087	370	681	201	100	48	143	140	3
Franklin County (part).....	1,788	809	271	478	144	86	39	143	140	3
Hart County (part).....	648	277	98	202	57	14	9	0	0	0
Madison County (part).....	3	1	1	1	0	0	0	0	0	0
Russell CDP, Barrow County.....	1,203	373	168	431	137	94	44	0	0	0
Rutledge city, Morgan County.....	781	306	151	224	85	15	9	0	0	0
St. Marys city, Camden County.....	17,037	6,428	3,516	5,387	821	885	390	84	84	0
St. Simons CDP, Glynn County.....	12,630	6,117	3,061	2,502	379	571	266	113	113	0
Sale City city, Mitchell County.....	380	149	68	123	28	12	8	0	0	0
Salem CDP, Upson County.....	310	137	55	84	26	8	6	0	0	0
Sandersville city, Washington County.....	5,649	2,339	780	1,800	497	233	140	263	263	0
Sandy Springs city, Fulton County.....	93,526	42,334	16,953	22,479	4,641	7,119	2,438	327	205	122
Santa Claus city, Toombs County.....	165	73	29	43	11	9	6	0	0	0
Sardis city, Burke County.....	999	371	127	334	114	53	37	0	0	0
Sasser town, Terrell County.....	279	112	51	73	35	8	3	0	0	0
Satilla CDP, Jeff Davis County.....	421	161	89	109	39	23	14	0	0	0
Sautee Nacoochee CDP, White County.....	363	159	93	77	25	9	5	0	0	0
Savannah city, Chatham County.....	126,272	52,545	15,728	35,690	11,540	10,769	3,828	10,014	4,499	5,515
Scotland city.....	366	141	74	101	37	13	9	0	0	0
Telfair County (part).....	328	127	64	94	31	12	8	0	0	0
Wheeler County (part).....	38	14	10	7	6	1	1	0	0	0
Scottdale CDP, DeKalb County.....	10,626	4,210	1,425	2,996	1,098	897	331	5	0	5
Screven city, Wayne County.....	766	285	136	248	71	26	15	0	0	0
Senoia city, Coweta County.....	3,307	1,175	765	1,069	199	99	54	0	0	0
Seville CDP, Wilcox County.....	202	85	36	54	14	13	6	0	0	0
Shady Dale town, Jasper County.....	249	77	45	73	34	20	4	0	0	0
Shannon CDP, Floyd County.....	1,862	759	397	519	104	83	38	0	0	0
Sharon city, Taliaferro County.....	140	58	25	34	14	9	5	0	0	0
Sharpsburg town, Coweta County.....	341	127	69	101	28	16	7	0	0	0
Shellman city, Randolph County.....	1,083	427	133	330	160	33	20	0	0	0
Shiloh city, Harris County.....	445	173	93	138	32	9	7	0	0	0
Siloam town, Greene County.....	282	119	34	65	49	15	10	0	0	0
Skidaway Island CDP, Chatham County.....	8,300	3,870	2,895	1,286	136	113	76	41	40	1
Sky Valley city, Rabun County.....	272	142	87	23	12	8	4	0	0	0
Smithville city, Lee County.....	575	204	73	194	80	24	13	0	0	0
Smyrna city, Cobb County.....	50,992	23,002	8,365	12,844	3,106	3,675	1,489	279	269	10
Snellville city, Gwinnett County.....	17,883	6,550	3,721	5,558	1,306	748	291	359	320	39
Social Circle city.....	4,200	1,506	718	1,394	395	187	77	62	62	0
Newton County (part).....	41	11	10	10	7	3	0	0	0	0
Walton County (part).....	4,159	1,495	708	1,384	388	184	77	62	62	0
Soperton city, Treutlen County.....	2,752	1,102	375	907	265	103	69	363	363	0
Sparks town, Cook County.....	2,027	698	263	712	225	129	62	25	25	0
Sparta city, Hancock County.....	1,327	572	158	424	130	43	29	73	73	0
Springfield city, Effingham County.....	2,251	834	393	781	119	124	60	601	590	11
Stapleton city, Jefferson County.....	438	175	77	125	41	20	7	0	0	0
Statenville CDP, Echols County.....	1,040	349	174	326	122	69	31	0	0	0
Statesboro city, Bulloch County.....	24,132	10,207	1,929	4,186	1,469	6,341	696	4,290	266	4,024
Statham city, Barrow County.....	2,362	820	432	795	177	138	78	46	0	46
Stillmore city, Emanuel County.....	529	178	78	149	86	38	19	3	0	3
Stockbridge city, Henry County.....	25,628	9,499	3,948	8,924	2,095	1,162	554	8	0	8
Stone Mountain city, DeKalb County.....	5,786	2,194	640	1,923	661	368	186	16	6	10
Sugar Hill city, Gwinnett County.....	18,512	6,114	3,773	6,587	1,197	841	323	10	5	5
Summertown city, Emanuel County.....	160	56	29	62	7	6	2	0	0	0
Summerville city, Chattooga County.....	4,295	1,842	624	1,199	429	201	104	239	229	10
Sumner town, Worth County.....	427	147	88	144	30	18	9	0	0	0
Sunny Side city, Spalding County.....	134	55	23	36	13	7	4	0	0	0
Sunnyside CDP, Ware County.....	1,303	539	288	344	92	40	19	0	0	0
Sunset Village CDP, Upson County.....	846	341	206	234	36	29	15	0	0	0
Surrency town, Appling County.....	201	84	40	52	17	8	5	0	0	0



Table 10.

**Household Relationship and Group Quarters Population: 2010—Con.**

[For information on confidentiality protection, nonsampling error, and definitions, see Selected Appendixes at &lt;www.census.gov/prod/cen2010/cph-1-a.pdf&gt;]

State County Place	Household population							Group quarters population		
	Total	House- holder	Relationship to householder					Total	Institution- alized population	Non- institution- alized population
			Spouse	Child	Other relatives	Nonrelatives				
						Total	Unmarried partner			
<b>PLACE—Con.</b>										
Suwanee city, Gwinnett County.....	15,340	5,590	3,361	5,000	785	604	230	15	15	0
Swainsboro city, Emanuel County.....	6,863	2,740	885	2,259	650	329	170	414	383	31
Sycamore city, Turner County.....	499	191	101	143	32	32	16	212	212	0
Sylvania city, Screven County.....	2,838	1,205	398	866	239	130	66	118	112	6
Sylvester city, Worth County.....	6,039	2,286	799	2,005	718	231	128	149	149	0
Talahi Island CDP, Chatham County.....	1,248	502	329	306	55	56	28	0	0	0
Talbotton city, Talbot County.....	953	384	108	265	158	38	27	17	17	0
Talking Rock town, Pickens County.....	64	27	16	14	6	1	0	0	0	0
Tallapoosa city, Haralson County.....	3,156	1,283	575	964	232	102	43	14	0	14
Tallulah Falls town.....	168	72	39	46	6	5	2	0	0	0
Habersham County (part).....	97	38	25	27	4	3	2	0	0	0
Rabun County (part).....	71	34	14	19	2	2	0	0	0	0
Talmo town, Jackson County.....	180	73	43	39	18	7	4	0	0	0
Tarrytown town, Montgomery County.....	87	36	14	33	3	1	1	0	0	0
Tate City CDP, Towns County.....	16	8	7	1	0	0	0	0	0	0
Taylorsville town.....	210	87	48	61	8	6	0	0	0	0
Bartow County (part).....	182	75	40	54	7	6	0	0	0	0
Polk County (part).....	28	12	8	7	1	0	0	0	0	0
Temple city.....	4,225	1,456	782	1,485	310	192	117	3	0	3
Carroll County (part).....	4,225	1,456	782	1,485	310	192	117	3	0	3
Haralson County (part).....	0	0	0	0	0	0	0	0	0	0
Tennessee city, Washington County.....	1,539	625	178	497	176	63	34	0	0	0
The Rock CDP, Upson County.....	160	59	38	40	4	19	6	0	0	0
Thomaston city, Upson County.....	8,901	3,784	1,187	2,695	807	428	227	269	264	5
Thomasville city, Thomas County.....	18,094	7,506	2,705	5,495	1,542	846	443	319	184	135
Thomson city, McDuffie County.....	6,617	2,662	778	2,231	629	317	188	161	134	27
Thunderbolt town, Chatham County.....	2,385	1,088	365	508	174	250	79	283	126	157
Tifton city, Tift County.....	14,897	6,067	2,169	4,639	1,113	909	379	1,453	348	1,105
Tiger town, Rabun County.....	408	201	77	92	28	10	5	0	0	0
Tignall town, Wilkes County.....	546	240	79	130	63	34	19	0	0	0
Toccoa city, Stephens County.....	8,442	3,562	1,489	2,306	635	450	187	49	0	49
Toomsboro city, Wilkinson County.....	410	173	57	106	49	25	9	62	62	0
Trenton city, Dade County.....	2,170	904	424	639	98	105	51	131	94	37
Trion town, Chattooga County.....	1,827	668	323	588	131	117	40	0	0	0
Tucker CDP, DeKalb County.....	27,274	11,047	5,230	7,439	1,777	1,781	656	307	266	41
Tunnel Hill city, Whitfield County.....	846	346	193	201	68	38	14	10	5	5
Turin town, Coweta County.....	274	101	64	88	10	11	6	0	0	0
Twin City city, Emanuel County.....	1,366	520	200	430	165	51	37	376	376	0
Tybee Island city, Chatham County.....	2,871	1,360	646	470	159	236	84	119	119	0
Tyronne town, Fayette County.....	6,879	2,358	1,674	2,305	367	175	58	0	0	0
Ty Ty city, Tift County.....	725	267	114	245	64	35	23	0	0	0
Unadilla city, Dooley County.....	2,032	843	287	671	159	72	49	1,764	1,764	0
Union City city, Fulton County.....	19,383	7,788	1,865	6,768	1,867	1,095	567	73	58	15
Union Point city, Greene County.....	1,557	604	204	512	156	81	51	60	60	0
Unionville CDP, Tift County.....	1,827	706	184	535	329	73	43	18	0	18
Valdalia city, Montgomery County.....	598	247	116	151	61	23	9	0	0	0
Valdosta city, Lowndes County.....	50,396	20,471	6,764	13,969	3,802	5,390	1,348	4,122	1,147	2,975
Varnell city, Whitfield County.....	1,744	577	382	618	128	39	18	0	0	0
Vernonburg town, Chatham County.....	122	52	37	32	1	0	0	0	0	0
Vidalia city.....	10,238	4,162	1,669	3,180	785	442	220	235	195	40
Montgomery County (part).....	136	51	39	40	6	0	0	0	0	0
Toombs County (part).....	10,102	4,111	1,630	3,140	779	442	220	235	195	40
Vidette city, Burke County.....	112	40	25	29	14	4	1	0	0	0
Vienna city, Dooley County.....	3,989	1,539	554	1,284	424	188	97	22	22	0
Villa Rica city.....	13,949	5,067	2,446	4,756	970	710	353	7	0	7
Carroll County (part).....	8,360	3,156	1,285	2,755	647	517	265	7	0	7
Douglas County (part).....	5,589	1,911	1,161	2,001	323	193	88	0	0	0
Vinings CDP, Cobb County.....	9,734	5,413	1,493	1,595	294	939	360	0	0	0
Waco city, Haralson County.....	516	216	100	129	41	30	16	0	0	0
Wadley city, Jefferson County.....	1,972	752	213	625	287	95	45	89	74	15
Waleska city, Cherokee County.....	248	96	42	74	14	22	8	396	0	396
Walnut Grove city, Walton County.....	1,330	466	272	466	79	47	34	0	0	0
Walthourville city, Liberty County.....	4,111	1,486	619	1,400	365	241	102	0	0	0
Warm Springs city, Meriwether County.....	349	152	43	104	39	11	5	76	76	0
Warner Robins city.....	66,250	26,136	10,840	21,317	4,362	3,595	1,701	338	223	115
Houston County (part).....	65,886	25,943	10,782	21,240	4,341	3,580	1,695	338	223	115
Peach County (part).....	364	193	58	77	21	15	6	0	0	0

Table 10.

**Household Relationship and Group Quarters Population: 2010—Con.**

[For information on confidentiality protection, nonsampling error, and definitions, see Selected Appendixes at &lt;www.census.gov/prod/cen2010/cph-1-a.pdf&gt;]

State County Place	Household population							Group quarters population		
	Total	House- holder	Relationship to householder					Total	Institution- alized population	Non- institution- alized population
			Spouse	Child	Other relatives	Nonrelatives				
						Total	Unmarried partner			
<b>PLACE—Con.</b>										
Warrenton city, Warren County.....	1,848	730	230	616	218	54	36	89	80	9
Warwick city, Worth County.....	423	158	56	119	71	19	9	0	0	0
Washington city, Wilkes County.....	4,020	1,721	558	1,177	393	171	84	114	114	0
Watkinsville city, Oconee County.....	2,800	1,061	597	970	95	77	39	32	32	0
Waverly Hall town, Harris County.....	637	240	103	198	80	16	9	98	95	3
Waycross city.....	14,206	5,870	1,811	4,299	1,478	748	354	443	409	34
Pierce County (part).....	9	2	2	5	0	0	0	0	0	0
Ware County (part).....	14,197	5,868	1,809	4,294	1,478	748	354	443	409	34
Waynesboro city, Burke County.....	5,676	2,085	574	2,235	519	263	138	90	90	0
Webster County unified government, Webster County.....	2,799	1,119	524	838	217	101	63	0	0	0
West Point city.....	3,474	1,356	477	1,147	377	117	69	0	0	0
Harris County (part).....	850	350	199	236	55	10	7	0	0	0
Troup County (part).....	2,624	1,006	278	911	322	107	62	0	0	0
Whigham city, Grady County.....	391	161	75	113	34	8	5	80	80	0
White city, Bartow County.....	670	246	125	191	59	49	21	0	0	0
Whitemarsh Island CDP, Chatham County...	6,792	2,887	1,415	1,796	280	414	187	0	0	0
White Plains city, Greene County.....	284	102	51	90	33	8	6	0	0	0
Whitesburg city, Carroll County.....	588	221	107	173	58	29	9	0	0	0
Willacochee city, Atkinson County.....	1,391	512	207	459	149	64	29	0	0	0
Williamson city, Pike County.....	352	136	64	103	29	20	15	0	0	0
Wilmington Island CDP, Chatham County....	15,131	6,378	3,460	4,054	528	711	355	7	3	4
Winder city, Barrow County.....	13,859	5,180	2,344	4,406	1,120	809	369	240	150	90
Winterville city, Clarke County.....	1,122	485	232	300	54	51	28	0	0	0
Woodbine city, Camden County.....	1,228	481	193	428	67	59	38	184	184	0
Woodbury city, Meriwether County.....	961	385	142	290	113	31	20	0	0	0
Woodland city, Talbot County.....	408	168	52	112	57	19	14	0	0	0
Woodstock city, Cherokee County.....	23,756	9,580	4,676	7,146	1,159	1,195	568	140	134	6
Woodville city, Greene County.....	321	125	49	68	54	25	14	0	0	0
Woolsey town, Fayette County.....	158	57	41	45	12	3	0	0	0	0
Wrens city, Jefferson County.....	2,187	860	290	676	286	75	43	0	0	0
Wrightsville city, Johnson County.....	2,065	855	244	669	220	77	32	130	130	0
Yatesville town, Upson County.....	357	157	87	78	29	6	5	0	0	0
Yonah CDP, White County.....	507	230	130	106	22	19	10	0	0	0
Young Harris city, Towns County.....	352	150	68	113	10	11	7	547	0	547
Zebulon city, Pike County.....	1,148	448	172	383	92	53	29	26	26	0



Table 11.  
**Housing Occupancy and Tenure: 2010—Con.**

[For information on confidentiality protection, nonsampling error, and definitions, see Selected Appendixes at <www.census.gov/prod/cen2010/cph-1-a.pdf>]

State County County Subdivision Place	Total housing units	Occupied housing units						Vacant housing units				
		Total	Owner occupied		Renter occupied	Average household size		Total	For seasonal, recrea- tional, or occasional use	Vacancy rate		
			Number	Percent of occupied housing units		Owner- occupied units	Renter- occupied units			Available housing	Home- owner	Rental
Bartow County—Con.												
Kingston CCD.....	2,511	2,295	1,878	81.8	417	2.89	2.93	216	18	4.8	3.3	11.1
Kingston city.....	293	243	170	70.0	73	2.69	2.47	50	1	12.6	7.1	23.2
White-Pine Log CCD.....	4,399	3,976	3,242	81.5	734	2.79	2.92	423	33	4.3	3.2	8.9
Cartersville city (part).....	4	0	0	(X)	0	0.00	0.00	4	0	(X)	(X)	(X)
White city.....	284	246	138	56.1	108	2.70	2.75	38	0	9.5	4.8	14.8
Ben Hill County.....	7,942	6,794	4,211	62.0	2,583	2.55	2.56	1,148	138	6.5	3.0	11.8
Fitzgerald CCD.....	7,163	6,142	3,696	60.2	2,446	2.52	2.56	1,021	108	6.9	3.3	11.9
Fitzgerald city (part).....	4,012	3,473	1,685	48.5	1,788	2.45	2.47	539	28	7.3	3.7	10.4
Queensland CCD.....	779	652	515	79.0	137	2.71	2.59	127	30	2.8	1.0	9.2
Fitzgerald city (part).....	71	69	67	97.1	2	3.04	3.00	2	0	1.4	1.5	0.0
Berrien County.....	8,709	7,443	5,279	70.9	2,164	2.55	2.62	1,266	175	6.3	2.6	14.3
Alapaha CCD.....	909	742	574	77.4	168	2.46	2.48	167	37	4.3	1.7	12.4
Alapaha town.....	364	290	202	69.7	88	2.28	2.35	74	6	5.7	2.8	11.8
Enigma CCD.....	1,681	1,472	1,052	71.5	420	2.58	2.93	209	47	4.2	1.3	10.6
Enigma town.....	512	451	228	50.6	223	2.56	3.12	61	9	6.2	3.0	9.3
Nashville CCD.....	4,568	3,936	2,710	68.9	1,226	2.49	2.53	632	70	6.1	2.5	13.1
Nashville city.....	2,248	1,938	1,052	54.3	886	2.40	2.53	310	20	7.9	4.2	12.0
Ray City CCD.....	1,551	1,293	943	72.9	350	2.73	2.63	258	21	10.1	4.4	22.6
Ray City city.....	474	408	231	56.6	177	2.65	2.67	66	1	9.1	6.8	11.9
Bibb County.....	69,662	60,295	33,537	55.6	26,758	2.51	2.44	9,367	237	7.8	3.4	12.7
Lizella CCD.....	8,144	7,569	6,008	79.4	1,561	2.62	2.44	575	55	4.1	2.7	9.1
Macon city (part).....	2	2	2	100.0	0	4.50	0.00	0	0	0.0	0.0	(X)
Macon East CCD.....	10,004	8,338	4,257	51.1	4,081	2.47	2.56	1,666	24	8.9	3.5	13.9
Macon city (part).....	7,613	6,282	2,884	45.9	3,398	2.40	2.52	1,331	15	9.9	3.8	14.4
Macon West CCD.....	46,275	39,558	19,515	49.3	20,043	2.47	2.41	6,717	153	8.5	3.8	12.7
Macon city (part).....	35,011	29,156	13,231	45.4	15,925	2.41	2.46	5,855	92	9.6	4.4	13.6
Payne city.....	106	80	9	11.3	71	2.22	2.79	26	0	22.3	0.0	24.5
Rutland CCD.....	5,239	4,830	3,757	77.8	1,073	2.59	2.63	409	5	4.8	2.2	13.0
Bleckley County.....	5,304	4,660	3,257	69.9	1,403	2.47	2.54	644	57	3.9	1.8	8.3
Cochran CCD.....	4,802	4,226	2,883	68.2	1,343	2.47	2.57	576	40	4.0	2.0	8.1
Cochran city.....	1,909	1,622	928	57.2	694	2.40	2.49	287	10	5.6	3.1	8.7
Empire CDP (part).....	75	62	45	72.6	17	2.44	2.12	13	1	4.5	2.1	10.5
Northeast Bleckley CCD.....	502	434	374	86.2	60	2.51	2.00	68	17	2.9	0.8	14.3
Allentown city (part).....	0	0	0	(X)	0	0.00	0.00	0	0	(X)	(X)	(X)
Brantley County.....	8,086	6,885	5,548	80.6	1,337	2.67	2.64	1,201	428	3.1	1.3	10.1
Hoboken CCD.....	2,248	2,048	1,649	80.5	399	2.63	2.54	200	26	2.2	0.7	7.8
Hoboken city.....	222	206	183	88.8	23	2.55	2.70	16	1	0.5	0.5	0.0
Nahunta CCD.....	2,746	2,324	1,819	78.3	505	2.63	2.73	422	120	3.2	0.8	11.1
Nahunta city.....	479	400	211	52.8	189	2.37	2.60	79	5	6.3	1.9	10.8
Waynesville CCD.....	3,092	2,513	2,080	82.8	433	2.74	2.64	579	282	3.8	2.2	11.0
Brooks County.....	7,706	6,457	4,601	71.3	1,856	2.52	2.51	1,249	212	4.5	2.0	10.0
Barney CCD.....	430	369	303	82.1	66	2.52	2.24	61	15	3.9	1.9	12.0
Barwick-Pavo CCD.....	799	653	500	76.6	153	2.54	2.56	146	39	2.7	1.6	6.1
Barwick city (part).....	79	67	38	56.7	29	2.03	2.38	12	3	4.3	7.3	0.0
Pavo city (part).....	122	101	67	66.3	34	2.42	2.53	21	0	5.6	1.4	12.8
Dixie CCD.....	730	588	470	79.9	118	2.55	2.44	142	28	2.1	1.0	6.3
Empress CCD.....	534	439	350	79.7	89	2.58	2.39	95	40	2.9	1.7	7.3
Morven CCD.....	2,279	2,039	1,499	73.5	540	2.42	2.35	240	39	3.7	1.7	8.7
Morven city.....	248	219	148	67.6	71	2.57	2.59	29	3	4.8	3.2	7.8
Quitman CCD.....	2,934	2,369	1,479	62.4	890	2.58	2.65	565	51	6.5	2.9	12.0
Quitman city.....	1,916	1,495	802	53.6	693	2.52	2.64	421	26	7.8	3.5	12.3
Bryan County.....	11,842	10,738	8,057	75.0	2,681	2.83	2.74	1,104	151	4.9	2.7	10.7
Fort Stewart CCD.....	0	0	0	(X)	0	0.00	0.00	0	0	(X)	(X)	(X)
Pembroke CCD.....	4,032	3,571	2,771	77.6	800	2.73	2.73	461	39	6.1	2.2	17.5
Pembroke city.....	1,006	834	515	61.8	319	2.72	2.49	172	9	11.1	1.7	23.0
Richmond Hill CCD.....	7,810	7,167	5,286	73.8	1,881	2.88	2.74	643	112	4.3	3.0	7.5
Richmond Hill city.....	3,615	3,330	1,964	59.0	1,366	2.87	2.60	285	28	5.1	2.8	8.1
Bulloch County.....	28,794	25,575	13,522	52.9	12,053	2.61	2.49	3,219	338	6.9	2.6	11.4
Brooklet CCD.....	3,594	3,232	2,179	67.4	1,053	2.76	2.89	362	54	5.9	2.6	12.2
Brooklet city.....	572	515	329	63.9	186	2.60	2.89	57	1	5.6	2.6	10.5
Nevels-Stilson CCD.....	2,796	2,535	2,094	82.6	441	2.74	2.76	261	48	2.3	1.1	7.5
Portal CCD.....	1,748	1,484	1,139	76.8	345	2.68	2.69	264	47	5.2	2.3	13.9
Portal town.....	288	253	169	66.8	84	2.57	2.42	35	0	5.2	2.3	10.6
Register CCD.....	1,122	940	708	75.3	232	2.64	2.90	182	30	7.2	1.8	20.5
Register town.....	73	63	48	76.2	15	2.54	3.53	10	0	5.9	5.8	6.3
Statesboro CCD.....	19,534	17,384	7,402	42.6	9,982	2.52	2.43	2,150	159	7.9	3.1	11.2
Statesboro city.....	11,602	10,207	2,331	22.8	7,876	2.31	2.38	1,395	46	9.9	3.8	11.2
Burke County.....	9,865	8,533	5,940	69.6	2,593	2.69	2.73	1,332	206	3.1	1.3	7.2
Girard CCD.....	583	454	365	80.4	89	2.72	2.25	129	34	2.5	0.5	10.1
Girard town.....	104	73	44	60.3	29	2.20	2.03	31	8	6.3	4.3	9.4
Greens Cut CCD.....	2,200	1,886	1,494	79.2	392	2.69	2.57	314	50	4.2	1.5	13.2







Table 11.  
**Housing Occupancy and Tenure: 2010—Con.**

[For information on confidentiality protection, nonsampling error, and definitions, see Selected Appendixes at <www.census.gov/prod/cen2010/cph-1-a.pdf>]

State County County Subdivision Place	Total housing units	Occupied housing units						Vacant housing units				
		Total	Owner occupied		Renter occupied	Average household size		Total	For seasonal, recrea- tional, or occasional use	Vacancy rate		
			Number	Percent of occupied housing units		Owner- occupied units	Renter- occupied units			Available housing	Home- owner	Rental
Coffee County.....	17,061	14,817	10,195	68.8	4,622	2.69	2.65	2,244	272	6.9	2.2	15.8
Ambrose CCD.....	2,362	2,097	1,688	80.5	409	2.70	2.76	265	43	3.6	0.9	13.3
Ambrose city.....	161	137	85	62.0	52	2.67	2.94	24	4	4.6	3.2	7.1
Broxton CCD.....	1,628	1,377	1,071	77.8	306	2.57	2.61	251	62	5.9	2.8	15.3
Broxton city.....	560	460	295	64.1	165	2.50	2.74	100	20	8.2	4.4	14.4
Douglas CCD.....	10,372	9,014	5,566	61.7	3,448	2.69	2.64	1,358	97	8.3	2.6	16.4
Douglas city.....	4,868	4,259	2,273	53.4	1,986	2.57	2.51	609	28	8.5	3.9	13.3
Nicholls CCD.....	1,514	1,274	1,001	78.6	273	2.73	2.72	240	41	5.7	1.8	17.9
Nicholls city.....	434	345	225	65.2	120	2.42	2.94	89	3	9.2	3.0	18.7
West Green CCD.....	1,185	1,055	869	82.4	186	2.83	2.47	130	29	3.1	1.8	8.8
Colquitt County.....	18,311	16,317	10,319	63.2	5,998	2.69	2.79	1,994	212	4.4	1.7	8.6
Berlin-Ellenton CCD.....	1,310	1,161	877	75.5	284	2.71	3.04	149	21	3.7	0.1	13.4
Berlin city.....	236	196	132	67.3	64	2.76	2.92	40	0	11.2	0.0	28.1
Ellenton town.....	120	107	74	69.2	33	2.47	2.97	13	0	2.7	0.0	8.3
Doerun CCD.....	1,216	1,070	786	73.5	284	2.55	2.60	146	16	3.9	1.5	10.1
Doerun city.....	368	305	184	60.3	121	2.49	2.61	63	6	6.3	4.9	8.3
Funston CCD.....	2,458	2,205	1,652	74.9	553	2.67	3.38	253	43	2.4	1.0	6.3
Funston city.....	168	154	111	72.1	43	2.94	2.86	14	2	4.9	0.0	15.7
Moultrie city (part).....	98	87	64	73.6	23	2.22	3.04	11	1	0.0	0.0	0.0
Moultrie CCD.....	11,415	10,143	5,685	56.0	4,458	2.66	2.70	1,272	95	5.4	2.4	8.9
Moultrie city (part).....	6,080	5,348	2,271	42.5	3,077	2.49	2.50	732	40	6.0	3.8	7.6
Riverside town.....	17	15	14	93.3	1	2.36	2.00	2	0	0.0	0.0	0.0
Norman Park CCD.....	1,912	1,738	1,319	75.9	419	2.90	3.01	174	37	1.3	0.5	3.6
Norman Park city.....	384	356	233	65.4	123	2.74	2.71	28	6	1.1	0.4	2.4
Omega city (part).....	4	3	2	66.7	1	5.00	2.00	1	1	0.0	0.0	0.0
Columbia County.....	48,626	44,898	35,475	79.0	9,423	2.76	2.70	3,728	533	4.4	3.1	9.1
Appling CCD.....	4,624	3,986	3,402	85.3	584	2.72	2.73	638	317	3.7	3.3	5.8
Evans CCD.....	33,492	31,387	25,131	80.1	6,256	2.78	2.64	2,105	147	4.2	2.9	9.4
Evans CDP.....	10,632	9,996	8,468	84.7	1,528	2.93	2.61	636	53	4.0	3.0	8.9
Martinez CDP.....	14,486	13,587	9,905	72.9	3,682	2.65	2.58	899	56	4.4	2.1	10.2
Grovetown-Harlem CCD.....	10,510	9,525	6,942	72.9	2,583	2.73	2.83	985	69	5.2	3.7	9.0
Grovetown city.....	4,298	3,896	2,448	62.8	1,448	2.83	2.96	402	15	6.7	5.3	8.9
Harlem city.....	1,120	1,020	737	72.3	283	2.63	2.54	100	6	3.7	3.4	4.7
Cook County.....	7,287	6,339	4,345	68.5	1,994	2.64	2.81	948	58	6.3	2.4	13.9
Adel-Sparks CCD.....	6,330	5,506	3,711	67.4	1,795	2.66	2.81	824	47	6.5	2.5	13.9
Adel city.....	2,368	1,986	1,154	58.1	832	2.55	2.74	382	9	10.0	4.2	17.1
Cecil city.....	148	113	75	66.4	38	2.31	2.97	35	1	10.9	1.3	25.5
Sparks town.....	797	698	379	54.3	319	2.72	3.12	99	3	6.0	1.8	10.6
Lenox CCD.....	957	833	634	76.1	199	2.51	2.80	124	11	5.0	1.7	14.0
Lenox town.....	400	337	237	70.3	100	2.51	2.78	63	2	7.9	2.4	18.7
Coweta County.....	50,171	45,673	34,066	74.6	11,607	2.77	2.80	4,498	327	5.1	3.2	10.3
Grantville CCD.....	2,280	2,057	1,549	75.3	508	2.81	3.03	223	17	4.4	3.5	6.9
Grantville city (part).....	983	867	582	67.1	285	2.85	3.15	116	2	6.2	5.0	8.6
Moreland CCD.....	1,846	1,677	1,444	86.1	233	2.78	2.93	169	18	4.5	4.1	7.2
Grantville city (part).....	186	168	143	85.1	25	2.79	3.48	18	2	5.1	5.3	3.8
Moreland town.....	155	144	111	77.1	33	2.70	3.00	11	0	2.7	1.8	5.7
Newnan CCD.....	39,063	35,695	25,664	71.9	10,031	2.76	2.76	3,368	246	5.4	3.0	11.0
East Newnan CDP.....	504	420	216	51.4	204	2.64	3.68	84	1	5.6	3.6	7.7
Newnan city.....	13,860	12,439	6,647	53.4	5,792	2.61	2.62	1,421	84	7.1	3.6	10.9
Palmetto city (part).....	98	86	58	67.4	28	3.02	4.46	12	2	4.4	1.7	9.7
Senoia CCD.....	6,982	6,244	5,409	86.6	835	2.80	3.03	738	46	3.7	3.6	3.9
Haralson town (part).....	65	60	47	78.3	13	2.45	3.46	5	0	0.0	0.0	0.0
Senoia city.....	1,289	1,175	975	83.0	200	2.81	2.84	114	10	3.8	3.5	5.2
Sharpsburg town.....	143	127	78	61.4	49	2.64	2.76	16	0	4.5	4.8	3.9
Turin town.....	149	101	84	83.2	17	2.73	2.65	48	2	13.7	13.4	15.0
Crawford County.....	5,292	4,822	3,858	80.0	964	2.60	2.55	470	54	2.8	1.7	7.0
Roberta CCD.....	1,598	1,411	1,013	71.8	398	2.52	2.45	187	22	3.1	1.8	6.3
Knoxville CDP.....	28	23	20	87.0	3	2.45	1.67	5	0	0.0	0.0	0.0
Roberta city.....	403	357	159	44.5	198	2.72	2.45	46	1	4.7	1.8	6.8
Zenith CCD.....	3,694	3,411	2,845	83.4	566	2.63	2.62	283	32	2.6	1.6	7.4
Crisp County.....	10,734	9,079	5,273	58.1	3,806	2.44	2.65	1,655	435	6.2	3.1	10.1
Arabi CCD.....	751	647	483	74.7	164	2.49	2.66	104	10	4.2	0.6	13.7
Arabi town.....	255	218	161	73.9	57	2.70	2.65	37	5	4.7	0.6	14.9
Cordele CCD.....	9,983	8,432	4,790	56.8	3,642	2.43	2.65	1,551	425	6.3	3.3	10.0
Cordele city.....	4,898	4,264	1,633	38.3	2,631	2.45	2.62	634	22	6.8	3.0	9.1
Dade County.....	7,305	6,291	4,735	75.3	1,556	2.52	2.39	1,014	232	4.6	2.3	10.9
Lookout Mountain CCD.....	1,412	1,185	973	82.1	212	2.51	2.47	227	105	3.3	2.4	7.0
Sand Mountain CCD.....	1,896	1,630	1,334	81.8	296	2.58	2.54	266	28	4.1	2.2	11.9
Trenton CCD.....	3,997	3,476	2,428	69.9	1,048	2.48	2.34	521	99	5.3	2.4	11.3
Trenton city.....	1,012	904	527	58.3	377	2.45	2.34	108	5	6.7	2.9	11.4
Dawson County.....	10,425	8,433	6,774	80.3	1,659	2.59	2.69	1,992	1,204	4.9	4.1	8.2
Blacks Mill CCD.....	6,479	5,406	4,262	78.8	1,144	2.67	2.78	1,073	587	4.7	4.0	7.1
Dawsonville city (part).....	13	13	11	84.6	2	2.64	2.50	0	0	0.0	0.0	0.0



Table 11.  
**Housing Occupancy and Tenure: 2010—Con.**

[For information on confidentiality protection, nonsampling error, and definitions, see Selected Appendixes at <www.census.gov/prod/cen2010/cph-1-a.pdf>]

State County County Subdivision Place	Total housing units	Occupied housing units						Vacant housing units					
		Total	Owner occupied		Renter occupied	Average household size		Total	For seasonal, recrea- tional, or occasional use	Vacancy rate			
			Number	Percent of occupied housing units		Owner- occupied units	Renter- occupied units			Available housing	Home- owner	Rental	
Dawson County—Con.													
Dawsonville CCD.....	3,946	3,027	2,512	83.0	515	2.46	2.48	919	617	5.4	4.2	10.6	
Dawsonville city (part).....	958	876	619	70.7	257	2.55	2.42	82	4	6.0	4.5	9.4	
Decatur County.....	12,125	10,390	6,849	65.9	3,541	2.54	2.66	1,735	324	5.6	2.3	11.3	
Attapulgus CCD.....	1,035	872	681	78.1	191	2.68	2.79	163	25	4.3	1.6	13.2	
Attapulgus city.....	193	170	129	75.9	41	2.45	3.20	23	2	2.3	0.0	8.9	
Bainbridge CCD.....	7,189	6,281	3,598	57.3	2,683	2.56	2.61	908	90	6.0	2.7	10.2	
Bainbridge city (part).....	5,488	4,751	2,493	52.5	2,258	2.50	2.56	737	78	6.6	3.0	10.3	
Brinson CCD.....	1,309	1,118	851	76.1	267	2.45	2.66	191	39	4.5	1.7	12.4	
Brinson town.....	98	87	77	88.5	10	2.38	3.20	11	0	4.3	2.5	16.7	
Climax CCD.....	808	710	576	81.1	134	2.54	2.87	98	17	3.0	1.4	9.5	
Bainbridge city (part).....	0	0	0	(X)	0	0.00	0.00	0	0	(X)	(X)	(X)	
Climax city.....	127	112	83	74.1	29	2.48	2.55	15	0	5.0	2.3	12.1	
Faceville CCD.....	1,081	804	647	80.5	157	2.35	3.15	277	124	7.2	3.1	21.1	
Bainbridge city (part).....	0	0	0	(X)	0	0.00	0.00	0	0	(X)	(X)	(X)	
Mount Pleasant CCD.....	703	605	496	82.0	109	2.56	2.71	98	29	4.9	1.6	17.9	
Bainbridge city (part).....	7	6	6	100.0	0	3.17	0.00	1	0	0.0	0.0	(X)	
DeKalb County.....	304,968	271,809	154,647	56.9	117,162	2.50	2.49	33,159	1,112	7.9	3.8	12.8	
Atlanta-Decatur CCD.....	158,466	139,901	81,490	58.2	58,411	2.50	2.43	18,565	460	8.1	4.1	13.2	
Atlanta city (part).....	14,535	12,924	8,048	62.3	4,876	2.25	2.07	1,611	52	7.1	4.6	11.0	
Avondale Estates city.....	1,478	1,366	1,108	81.1	258	2.20	2.01	112	2	5.0	4.2	8.2	
Belvedere Park CDP.....	7,201	5,889	3,377	57.3	2,512	2.39	2.80	1,312	19	11.4	8.3	15.3	
Candler-McAfee CDP.....	10,097	8,598	5,122	59.6	3,476	2.50	2.85	1,499	10	9.1	4.1	15.5	
Clarkston city.....	2,883	2,602	561	21.6	2,041	2.56	2.99	281	0	8.0	3.6	9.2	
Decatur city.....	9,335	8,599	5,447	63.3	3,152	2.34	1.87	736	58	5.2	3.9	7.5	
Druid Hills CDP.....	5,420	4,983	2,600	52.2	2,383	2.45	1.74	437	38	5.5	2.1	9.0	
Gresham Park CDP.....	3,362	2,743	1,805	65.8	938	2.53	3.06	619	4	15.2	6.3	28.3	
North Decatur CDP (part).....	9,072	8,363	4,360	52.1	4,003	2.03	1.79	709	63	5.4	2.4	8.4	
North Druid Hills CDP.....	10,781	9,728	3,686	37.9	6,042	2.07	1.81	1,053	48	8.0	4.6	10.0	
Panthersville CDP.....	4,614	3,753	1,767	47.1	1,986	2.63	2.57	861	3	11.5	3.1	17.8	
Pine Lake city (part).....	1	0	0	(X)	0	0.00	0.00	1	0	(X)	(X)	(X)	
Redan CDP (part).....	5,553	4,862	2,834	58.3	2,028	2.76	2.57	691	15	10.2	4.2	17.4	
Scottdale CDP.....	4,768	4,210	1,652	39.2	2,558	2.15	2.76	558	17	8.9	3.4	12.1	
Tucker CDP (part).....	989	912	512	56.1	400	2.17	1.79	77	8	5.0	1.9	8.6	
Chamblee-Doraville CCD.....	60,550	55,302	26,189	47.4	29,113	2.38	2.56	5,248	390	7.0	3.5	9.9	
Atlanta city (part).....	0	0	0	(X)	0	0.00	0.00	0	0	(X)	(X)	(X)	
Chamblee city.....	3,745	3,326	1,107	33.3	2,219	2.10	3.41	419	18	9.8	11.5	9.0	
Doraville city.....	2,811	2,588	1,384	53.5	1,204	2.77	3.72	223	12	5.6	3.7	7.6	
Dunwoody city.....	21,671	19,944	10,532	52.8	9,412	2.57	2.02	1,727	165	6.4	2.3	10.6	
North Atlanta CDP.....	17,775	16,343	7,127	43.6	9,216	2.16	2.66	1,432	112	6.2	3.8	8.0	
Lithonia CCD.....	40,220	35,741	23,657	66.2	12,084	2.72	2.69	4,479	102	7.8	4.1	14.3	
Lithonia city.....	892	751	224	29.8	527	2.61	2.54	141	2	8.9	5.7	10.2	
Redan CDP (part).....	7,907	7,095	5,104	71.9	1,991	2.66	3.17	812	8	6.0	4.0	10.8	
Stone Mountain CCD.....	18,313	15,791	7,716	48.9	8,075	2.56	2.46	2,522	51	11.1	3.4	17.5	
Pine Lake city (part).....	426	362	247	68.2	115	1.92	2.22	64	7	9.5	4.6	18.4	
Stone Mountain city.....	2,587	2,194	1,163	53.0	1,031	2.55	2.74	393	8	10.6	3.6	17.4	
Tucker CCD.....	27,419	25,074	15,595	62.2	9,479	2.36	2.48	2,345	109	6.6	2.4	12.7	
North Decatur CDP (part).....	226	213	197	92.5	16	2.71	2.50	13	0	3.6	3.4	5.9	
Tucker CDP (part).....	10,905	10,135	7,467	73.7	2,668	2.40	2.83	770	48	5.1	2.3	12.1	
Dodge County.....	9,857	8,177	5,671	69.4	2,506	2.46	2.34	1,680	296	6.1	1.9	14.5	
Chauncey CCD.....	1,018	819	680	83.0	139	2.44	2.46	199	29	6.2	2.7	20.1	
Chauncey city.....	165	142	110	77.5	32	2.44	2.31	23	1	2.7	0.0	11.1	
Milan city (part).....	213	171	141	82.5	30	2.10	2.27	42	1	10.8	6.0	27.9	
Chester CCD.....	1,138	887	673	75.9	214	2.35	2.08	251	63	5.6	1.6	16.4	
Chester town.....	215	164	102	62.2	62	2.21	2.24	51	7	7.8	5.5	11.4	
Empire CDP (part).....	145	115	88	76.5	27	2.15	2.15	30	7	5.0	0.0	18.2	
Eastman CCD.....	6,642	5,645	3,642	64.5	2,003	2.50	2.38	997	137	6.5	2.0	13.8	
Eastman city.....	2,342	2,009	989	49.2	1,020	2.39	2.27	333	22	7.6	3.2	11.6	
Rhine CCD.....	1,059	826	676	81.8	150	2.38	2.17	233	67	3.8	0.7	15.2	
Rhine town.....	257	190	128	67.4	62	2.05	2.13	67	9	5.9	3.0	11.3	
Dooly County.....	6,328	5,286	3,690	69.8	1,596	2.41	2.54	1,042	168	5.9	2.3	13.1	
Byromville CCD.....	1,029	782	564	72.1	218	2.49	2.52	247	37	8.3	2.2	20.8	
Byromville town.....	235	197	139	70.6	58	2.50	2.41	38	4	5.7	5.4	6.5	
Dooling town.....	92	63	45	71.4	18	2.42	2.50	29	4	1.6	2.2	0.0	
Lilly city.....	96	75	44	58.7	31	2.93	2.71	21	5	0.0	0.0	0.0	
Unadilla CCD.....	1,997	1,715	1,202	70.1	513	2.29	2.52	282	33	3.9	1.8	8.4	
Pinehurst city.....	163	149	114	76.5	35	2.08	2.43	11	1	4.5	1.7	12.5	
Unadilla city.....	989	843	494	58.6	349	2.37	2.46	146	12	3.9	1.8	6.7	
Vienna CCD.....	3,302	2,789	1,924	69.0	865	2.45	2.57	513	98	6.4	2.7	13.6	
Vienna city.....	1,775	1,539	878	57.1	661	2.58	2.61	236	15	7.2	2.7	12.7	
Dougherty County.....	40,801	36,508	17,567	48.1	18,941	2.42	2.52	4,293	182	7.2	3.4	10.5	
East Dougherty CCD.....	12,764	11,104	5,278	47.5	5,826	2.51	2.86	1,660	24	9.2	4.5	13.1	
Albany city (part).....	8,249	7,021	3,133	44.2	4,822	2.52	2.87	1,228	12	11.4	7.6	13.0	
Putney CDP.....	1,228	1,121	890	79.4	231	2.51	2.86	107	0	3.3	1.4	9.9	
West Dougherty CCD.....	28,037	25,404	12,289	48.4	13,115	2.37	2.37	2,633	158	6.3	2.9	9.3	
Albany city (part).....	25,187	22,760	10,233	45.0	12,527	2.34	2.38	2,427	119	6.7	3.0	9.5	

Table 11.  
**Housing Occupancy and Tenure: 2010—Con.**

[For information on confidentiality protection, nonsampling error, and definitions, see Selected Appendixes at <www.census.gov/prod/cen2010/cph-1-a.pdf>]

State County County Subdivision Place	Total housing units	Occupied housing units						Vacant housing units				
		Total	Owner occupied		Renter occupied	Average household size		Total	For seasonal, recrea- tional, or occasional use	Vacancy rate		
			Number	Percent of occupied housing units		Owner- occupied units	Renter- occupied units			Available housing	Home- owner	Rental
Douglas County.....	51,672	46,624	32,571	69.9	14,053	2.85	2.71	5,048	197	6.3	4.3	10.7
Bill Arp CCD.....	15,176	13,999	10,962	78.3	3,037	2.89	2.97	1,177	69	4.8	3.8	8.4
Douglasville city (part).....	2,676	2,459	1,391	56.6	1,068	2.82	2.29	217	15	6.1	5.0	7.5
Douglasville-Lithia Springs CCD.....	28,522	25,351	15,386	60.7	9,965	2.81	2.61	3,171	79	7.5	4.7	11.5
Austell city (part).....	14	13	7	53.8	6	3.14	3.00	1	0	7.1	0.0	14.3
Douglasville city (part).....	10,412	9,100	4,166	45.8	4,934	2.81	2.37	1,312	29	9.1	6.2	11.5
Lithia Springs CDP.....	6,713	5,899	3,092	52.4	2,807	2.69	2.54	814	18	8.1	3.5	12.8
Fairplay CCD.....	3,218	2,991	2,739	91.6	252	2.88	2.89	227	21	3.6	2.9	11.2
Winston CCD.....	4,756	4,283	3,484	81.3	799	2.90	3.04	473	28	5.9	5.3	8.8
Douglasville city (part).....	75	68	48	70.6	20	3.33	3.45	7	0	9.3	12.7	0.0
Villa Rica city (part).....	2,136	1,911	1,524	79.7	387	2.89	3.07	225	18	7.5	7.4	7.8
Early County.....	4,975	4,228	2,899	68.6	1,329	2.46	2.79	747	147	4.7	1.3	11.3
Blakely CCD.....	3,323	2,892	1,843	63.7	1,049	2.46	2.88	431	75	4.9	1.4	10.4
Blakely city.....	2,054	1,839	988	53.7	851	2.41	2.96	215	20	5.1	2.1	8.5
Damascus CCD.....	684	560	445	79.5	115	2.55	2.63	124	30	3.3	0.2	13.5
Arlington city (part).....	152	123	98	79.7	25	3.30	3.24	29	1	3.9	1.0	13.8
Damascus city.....	118	99	71	71.7	28	2.52	2.68	19	4	2.0	0.0	6.7
Jakin CCD.....	968	776	611	78.7	165	2.38	2.36	192	42	4.8	1.4	15.4
Cedar Springs CDP.....	53	33	29	87.9	4	2.34	1.50	20	3	10.8	0.0	50.0
Jakin city.....	82	64	41	64.1	23	2.44	2.39	18	2	8.6	2.4	17.9
Echols County.....	1,558	1,329	903	67.9	426	2.83	3.47	229	52	3.2	0.2	9.2
East Echols CCD.....	693	591	423	71.6	168	2.80	3.02	102	40	1.8	0.0	6.1
Statenville CDP.....	388	349	223	63.9	126	2.86	3.19	39	8	2.7	0.0	7.4
West Echols CCD.....	865	738	480	65.0	258	2.86	3.76	127	12	4.4	0.4	11.1
Effingham County.....	19,884	18,092	13,967	77.2	4,125	2.85	2.88	1,792	217	4.9	3.1	10.8
Guyton-Springfield CCD.....	6,383	5,821	4,508	77.4	1,313	2.85	3.01	562	45	5.0	3.6	9.7
Guyton city.....	639	562	441	78.5	121	2.90	3.35	77	1	8.9	7.1	14.8
Springfield city.....	920	834	524	62.8	310	2.71	2.68	86	3	4.9	2.4	8.7
Rincon CCD.....	12,125	11,075	8,477	76.5	2,598	2.86	2.84	1,050	143	5.0	2.8	11.4
Rincon town.....	3,630	3,228	1,909	59.1	1,319	2.81	2.64	402	24	8.5	3.9	14.5
Shawnee CCD.....	1,376	1,196	982	82.1	214	2.70	2.63	180	29	3.9	2.7	9.3
Elbert County.....	9,583	8,063	5,727	71.0	2,336	2.50	2.41	1,520	405	4.4	2.5	8.9
Bowman CCD.....	1,575	1,380	1,075	77.9	305	2.53	2.63	195	28	3.5	2.6	6.7
Bowman city.....	409	360	248	68.9	112	2.37	2.46	49	5	4.2	3.9	5.1
Coldwater CCD.....	1,463	1,158	921	79.5	237	2.50	2.49	305	108	4.6	2.6	11.5
Elberton CCD.....	6,545	5,525	3,731	67.5	1,794	2.49	2.36	1,020	269	4.6	2.4	8.9
Dewy Rose CDP.....	72	61	36	59.0	25	2.58	2.44	11	0	7.5	0.0	16.7
Elberton city.....	2,383	2,024	1,044	51.6	980	2.27	2.22	359	28	5.7	4.0	7.4
Emanuel County.....	9,968	8,430	5,532	65.6	2,898	2.56	2.60	1,538	303	4.4	1.1	10.0
Adrian CCD.....	732	592	439	74.2	153	2.52	2.38	140	35	4.2	1.1	11.8
Adrian city (part).....	122	100	59	59.0	41	2.63	2.80	22	1	9.1	3.3	16.3
Norristown CDP.....	33	27	23	85.2	4	2.30	1.50	6	2	0.0	0.0	0.0
Oak Park CCD.....	504	379	272	71.8	107	2.51	2.64	125	37	5.7	1.1	15.5
Oak Park town (part).....	146	119	87	73.1	32	2.43	2.09	27	3	4.0	1.1	11.1
Summertown CCD.....	910	711	588	82.7	123	2.47	2.35	199	58	2.2	0.3	10.0
Canoochee CDP.....	32	29	25	86.2	4	2.44	2.50	3	1	0.0	0.0	0.0
Summertown city.....	67	56	46	82.1	10	2.87	2.80	11	3	1.7	2.1	0.0
Swainsboro CCD.....	5,786	5,034	2,934	58.3	2,100	2.53	2.59	752	104	4.6	1.3	9.0
Nunez city.....	60	58	47	81.0	11	2.40	3.09	2	0	3.3	0.0	15.4
Oak Park town (part).....	42	29	18	62.1	11	2.28	3.00	13	2	25.6	0.0	47.6
Swainsboro city.....	3,104	2,740	1,241	45.3	1,499	2.43	2.57	364	18	5.2	2.0	7.7
Twin City CCD.....	2,036	1,714	1,299	75.8	415	2.69	2.75	322	69	4.3	1.2	12.6
Garfield city.....	78	70	53	75.7	17	2.75	3.24	8	2	0.0	0.0	0.0
Oak Park town (part).....	51	38	30	78.9	8	3.63	2.88	13	1	7.0	0.0	23.1
Stillmore city.....	215	178	141	79.2	37	2.95	3.05	37	2	8.2	1.4	26.4
Twin City city.....	595	520	348	66.9	172	2.56	2.77	75	11	3.9	1.1	8.9
Evans County.....	4,664	4,033	2,637	65.4	1,396	2.57	2.73	631	104	6.4	2.3	13.1
Claxton CCD.....	3,373	2,919	1,793	61.4	1,126	2.51	2.64	454	66	6.9	2.8	12.7
Bellville city.....	62	53	45	84.9	8	2.33	2.25	9	2	1.8	0.0	11.1
Claxton city.....	1,141	991	440	44.4	551	2.30	2.47	150	13	8.1	4.7	10.7
Daisy city.....	69	57	46	80.7	11	2.22	2.45	12	1	5.0	4.2	8.3
Hagan city.....	428	380	220	57.9	160	2.60	2.64	48	3	7.0	3.1	12.0
North Evans CCD.....	1,291	1,114	844	75.8	270	2.70	3.13	177	38	5.0	1.3	15.0
Fannin County.....	16,207	10,187	7,956	78.1	2,231	2.30	2.33	6,020	4,061	9.2	5.6	19.8
Blue Ridge CCD.....	4,525	2,881	2,038	70.7	843	2.29	2.32	1,644	1,128	8.3	5.9	13.7
Blue Ridge city.....	638	523	236	45.1	287	2.17	2.19	115	30	10.1	11.3	9.2
Higdon-Mobile CCD.....	1,484	979	825	84.3	154	2.37	2.25	505	351	6.5	4.2	17.2
McCaysville CCD.....	3,734	2,696	2,057	76.3	639	2.33	2.23	1,038	592	7.4	4.6	15.4
Epworth CDP.....	258	214	163	76.2	51	2.18	2.45	44	4	7.7	4.7	16.1
McCaysville city.....	658	524	292	55.7	232	2.10	1.91	134	20	9.0	5.4	13.1
Mineral Bluff CCD.....	2,405	1,485	1,208	81.3	277	2.35	2.48	920	542	13.6	5.7	36.7
Mineral Bluff CDP.....	126	75	57	76.0	18	2.09	1.72	51	31	9.6	5.0	21.7
Morganton CCD.....	4,059	2,146	1,828	85.2	318	2.22	2.47	1,913	1,448	10.3	7.1	25.3
Morganton city.....	142	121	91	75.2	30	2.52	2.47	21	5	6.2	5.2	9.1

Table 11.  
**Housing Occupancy and Tenure: 2010—Con.**

[For information on confidentiality protection, nonsampling error, and definitions, see Selected Appendixes at <www.census.gov/prod/cen2010/cph-1-a.pdf>]

State County County Subdivision Place	Occupied housing units							Vacant housing units				
	Total housing units	Owner occupied		Renter occupied	Average household size		Total	For seasonal, recrea- tional, or occasional use	Vacancy rate			
		Total	Number		Percent of occupied housing units	Owner- occupied units			Renter- occupied units	Available housing	Home- owner	Rental
Fayette County.....	40,793	38,167	31,626	82.9	6,541	2.80	2.67	2,626	214	3.9	2.4	10.5
Brooks CCD.....	3,340	3,132	2,893	92.4	239	2.95	2.85	208	18	2.5	2.1	6.3
Brooks town.....	205	184	166	90.2	18	2.88	2.56	21	2	2.1	1.8	5.3
Woolsey town.....	66	57	54	94.7	3	2.81	2.00	9	0	3.4	3.6	0.0
Fayetteville CCD.....	16,310	15,202	12,805	84.2	2,397	2.71	2.71	1,108	65	3.8	2.8	8.8
Fayetteville city (part).....	5,838	5,371	3,818	71.1	1,553	2.53	2.47	467	16	5.0	3.4	8.8
Peachtree City-Tyrone CCD.....	21,143	19,833	15,928	80.3	3,905	2.85	2.63	1,310	131	4.2	2.2	11.8
Fayetteville city (part).....	661	635	592	93.2	43	3.18	3.77	26	0	3.2	2.8	8.5
Peachtree City city.....	13,538	12,726	9,694	76.2	3,032	2.74	2.53	812	98	4.2	2.1	10.3
Tyrone town.....	2,484	2,358	2,021	85.7	337	2.93	2.85	126	10	2.9	2.2	6.8
Floyd County.....	40,551	35,930	22,735	63.3	13,195	2.59	2.55	4,621	227	6.6	2.8	12.4
Armuchee CCD.....	4,445	3,991	2,781	69.7	1,210	2.63	2.54	454	22	6.9	2.5	15.6
Rome city (part).....	176	170	158	92.9	12	3.15	2.67	6	0	2.8	3.0	0.0
Cave Spring CCD.....	2,160	1,878	1,426	75.9	452	2.51	2.45	282	62	4.6	2.0	12.0
Cave Spring city.....	555	476	280	58.8	196	2.40	2.13	79	5	9.8	3.8	17.3
Rome CCD.....	31,903	28,290	17,209	60.8	11,081	2.60	2.54	3,613	129	6.6	2.9	11.8
Lindale CDP.....	1,894	1,618	1,091	67.4	527	2.49	2.79	279	5	8.8	3.9	17.7
Rome city (part).....	15,621	13,715	6,548	47.7	7,167	2.53	2.45	1,906	35	8.0	3.6	11.6
Shannon CCD.....	2,043	1,771	1,319	74.5	452	2.54	2.68	272	14	7.3	3.2	17.7
Shannon CDP.....	903	759	556	73.3	203	2.38	2.65	144	6	10.0	4.7	22.1
Forsyth County.....	64,052	59,433	50,876	85.6	8,557	2.94	2.97	4,619	1,003	3.8	2.8	9.0
Big Creek CCD.....	18,178	17,186	15,584	90.7	1,602	3.10	3.12	992	77	3.7	2.4	14.9
Chestatee CCD.....	6,350	5,579	4,618	82.8	961	2.84	3.10	771	294	4.7	3.8	8.7
Cumming CCD.....	32,340	29,943	24,801	82.8	5,142	2.84	2.89	2,397	612	3.6	2.8	7.0
Cumming city.....	2,037	1,893	866	45.7	1,027	2.43	2.69	144	4	5.0	3.2	6.4
Silver City CCD.....	7,184	6,725	5,873	87.3	852	3.02	3.01	459	20	3.9	3.2	8.7
Franklin County.....	10,553	8,540	6,218	72.8	2,322	2.52	2.50	2,013	690	5.4	3.3	10.8
Carnesville CCD.....	2,668	2,218	1,773	79.9	445	2.59	2.45	450	82	4.6	3.3	9.7
Carnesville city.....	270	225	141	62.7	84	2.38	2.11	45	4	5.4	5.3	5.6
Lavonia CCD.....	4,026	2,990	2,116	70.8	874	2.45	2.68	1,036	537	7.2	4.9	12.5
Gumlog CDP.....	1,574	888	713	80.3	175	2.33	2.76	686	507	8.1	8.0	8.8
Lavonia city (part).....	1,073	888	453	51.0	435	2.31	2.55	185	12	10.5	6.2	14.7
Martin town.....	5	5	3	60.0	2	2.00	3.50	0	0	0.0	0.0	0.0
Royston CCD.....	2,381	2,078	1,276	61.4	802	2.46	2.36	303	28	5.0	1.6	10.0
Canon city (part).....	348	300	191	63.7	109	2.59	2.44	48	1	5.0	1.5	10.7
Franklin Springs city.....	281	245	150	61.2	95	2.56	2.72	36	11	5.0	0.7	11.1
Royston city (part).....	941	809	380	47.0	429	2.31	2.12	132	9	7.6	3.5	11.0
Sandy Cross CCD.....	1,478	1,254	1,053	84.0	201	2.61	2.46	224	43	3.1	1.9	9.3
Fulton County.....	437,105	376,377	202,262	53.7	174,115	2.49	2.22	60,728	3,326	9.4	5.2	13.7
Atlanta CCD.....	276,501	231,927	107,345	46.3	124,582	2.26	2.08	44,574	2,587	10.9	6.8	14.1
Atlanta city (part).....	210,038	172,218	75,106	43.6	97,112	2.17	2.05	37,820	2,161	11.9	7.3	15.2
College Park city (part).....	0	0	0	(X)	0	0.00	0.00	0	0	(X)	(X)	(X)
East Point city (part).....	117	113	108	95.6	5	2.66	2.80	4	1	0.9	0.9	0.0
Hapeville city (part).....	2,900	2,397	1,004	41.9	1,393	2.33	2.89	503	21	10.5	6.1	13.4
Roswell city (part).....	0	0	0	(X)	0	0.00	0.00	0	0	(X)	(X)	(X)
Sandy Springs city.....	46,955	42,334	20,163	47.6	22,171	2.33	2.10	4,621	318	8.0	6.5	9.4
Union City city (part).....	324	289	18	6.2	271	2.28	2.39	35	1	8.2	5.0	8.4
College Park CCD.....	6,516	5,077	1,588	31.3	3,489	2.42	2.42	1,439	47	17.4	12.9	19.3
College Park city (part).....	5,951	4,697	1,338	28.5	3,359	2.43	2.42	1,254	40	17.1	10.3	19.5
East Point city (part).....	348	252	164	65.1	88	2.22	2.32	96	5	9.3	7.8	11.9
Hapeville city (part).....	0	0	0	(X)	0	0.00	0.00	0	0	(X)	(X)	(X)
East Point CCD.....	17,344	13,318	6,165	46.3	7,153	2.36	2.66	4,026	30	13.8	5.4	20.0
East Point city (part).....	16,416	12,657	5,912	46.7	6,745	2.35	2.65	3,759	30	13.3	5.5	19.1
Hapeville city (part).....	1	1	0	0.0	1	0.00	1.00	0	0	0.0	(X)	0.0
Fairburn-Union City CCD.....	33,886	29,337	18,550	63.2	10,787	2.62	2.80	4,349	77	9.6	5.3	16.0
College Park city (part).....	661	468	31	6.6	437	2.68	2.72	193	0	22.6	3.1	23.7
East Point city (part).....	344	311	243	78.1	68	2.00	3.22	33	1	7.4	6.5	10.5
Fairburn city (part).....	5,290	4,579	2,843	62.1	1,736	2.71	2.77	711	21	10.3	4.1	18.8
Palmetto city (part).....	0	0	0	(X)	0	0.00	0.00	0	0	(X)	(X)	(X)
Union City city (part).....	8,748	7,499	3,366	44.9	4,133	2.53	2.46	1,249	18	11.4	5.8	15.4
Palmetto CCD.....	3,333	2,862	2,054	71.8	808	2.63	2.71	471	38	8.6	5.1	16.5
Chattahoochee Hills city.....	1,080	941	807	85.8	134	2.52	2.59	139	31	5.4	4.8	8.8
Fairburn city (part).....	140	112	102	91.1	10	2.98	2.60	28	2	17.0	16.4	23.1
Palmetto city (part).....	1,806	1,522	897	58.9	625	2.67	2.75	284	5	10.9	5.0	18.3
Roswell-Alpharetta CCD.....	99,725	93,856	66,560	70.9	27,296	2.83	2.44	5,869	547	4.1	2.3	8.2
Alpharetta city.....	23,029	21,742	14,129	65.0	7,613	2.88	2.21	1,287	120	4.0	1.9	7.6
Johns Creek city.....	27,744	26,266	20,914	79.6	5,352	3.00	2.61	1,478	179	3.5	2.1	8.6
Milton city.....	12,328	11,659	8,616	73.9	3,043	3.01	2.22	669	69	3.4	2.7	5.5
Mountain Park city (part).....	280	244	191	78.3	53	2.16	2.13	36	7	5.4	4.5	8.6
Roswell city (part).....	36,344	33,945	22,710	66.9	11,235	2.59	2.59	2,399	172	4.8	2.5	9.2
Gilmer County.....	16,564	11,314	8,655	76.5	2,659	2.41	2.68	5,250	3,403	8.1	4.9	16.9
Carters Lake CCD.....	4,938	3,225	2,566	79.6	659	2.51	2.97	1,713	1,172	8.6	5.7	18.1
Ellijay city (part).....	9	3	0	0.0	3	0.00	4.33	6	2	57.1	(X)	57.1
Ellijay CCD.....	2,835	2,309	1,311	56.8	998	2.41	2.68	526	113	9.7	5.8	14.3
East Ellijay city.....	286	222	111	50.0	111	2.05	2.87	64	22	8.6	5.1	11.9
Ellijay city (part).....	804	633	216	34.1	417	2.21	2.45	171	16	15.3	12.4	16.7

Table 11.  
**Housing Occupancy and Tenure: 2010—Con.**

[For information on confidentiality protection, nonsampling error, and definitions, see Selected Appendixes at <www.census.gov/prod/cen2010/cph-1-a.pdf>]

State County County Subdivision Place	Total housing units	Occupied housing units						Vacant housing units					
		Total	Owner occupied		Renter occupied	Average household size		Total	For seasonal, recrea- tional, or occasional use	Vacancy rate			
			Number	Percent of occupied housing units		Owner- occupied units	Renter- occupied units			Available housing	Home- owner	Rental	
Gilmer County—Con.													
North Gilmer CCD.....	3,828	2,348	1,983	84.5	365	2.36	2.42	1,480	1,064	9.0	5.5	24.4	
Cherry Log CDP (part).....	21	20	14	70.0	6	2.14	2.33	1	0	0.0	0.0	0.0	
Ellijay city (part).....	2	2	1	50.0	1	2.00	3.00	0	0	0.0	0.0	0.0	
Rich Mountain CCD.....	2,852	1,823	1,540	84.5	283	2.29	2.47	1,029	737	6.1	3.7	17.0	
Cherry Log CDP (part).....	97	42	39	92.9	3	1.82	1.33	55	51	6.7	4.9	25.0	
Ellijay city (part).....	1	0	0	(X)	0	0.00	0.00	1	0	(X)	(X)	(X)	
South Gilmer CCD.....	2,111	1,609	1,255	78.0	354	2.46	2.58	502	317	5.4	3.0	13.1	
Ellijay city (part).....	0	0	0	(X)	0	0.00	0.00	0	0	(X)	(X)	(X)	
Glascock County.....	1,519	1,162	845	72.7	317	2.60	2.51	357	83	3.1	1.2	7.9	
Gibson CCD.....	1,063	833	582	69.9	251	2.56	2.50	230	37	2.8	1.2	6.1	
Gibson city.....	324	256	138	53.9	118	2.22	2.26	68	6	2.3	0.7	4.1	
Mitchell CCD.....	456	329	263	79.9	66	2.68	2.56	127	46	4.1	1.1	14.1	
Edge Hill city.....	12	10	8	80.0	2	2.75	1.00	2	1	0.0	0.0	0.0	
Mitchell town.....	87	71	56	78.9	15	2.80	2.80	16	3	2.7	1.7	6.3	
Glynn County.....	40,716	31,774	20,177	63.5	11,597	2.42	2.52	8,942	3,964	10.3	4.6	18.8	
Brunswick CCD.....	15,204	13,048	5,778	44.3	7,270	2.38	2.60	2,156	93	9.7	3.3	14.2	
Brunswick city.....	6,832	5,762	2,256	39.2	3,506	2.34	2.64	1,070	39	9.8	3.4	13.5	
Country Club Estates CDP (part).....	3,349	2,933	1,251	42.7	1,682	2.56	2.44	416	13	10.7	3.0	15.8	
Dock Junction CDP (part).....	3,530	3,045	1,673	54.9	1,372	2.33	2.78	485	32	8.1	3.7	13.0	
Everett CCD.....	9,072	7,884	5,944	75.4	1,940	2.62	2.74	1,188	144	9.4	3.9	22.9	
Country Club Estates CDP (part).....	560	491	393	80.0	98	2.39	2.92	69	11	8.3	5.3	18.9	
Dock Junction CDP (part).....	1	1	0	0.0	1	0.00	4.00	0	0	0.0	(X)	0.0	
Jekyll Island CCD.....	798	435	312	71.7	123	1.88	1.77	363	179	27.5	3.4	55.1	
St. Simons CCD.....	11,853	7,003	5,278	75.4	1,725	2.14	1.91	4,850	3,484	13.4	7.4	27.7	
St. Simons CDP.....	9,931	6,117	4,535	74.1	1,582	2.12	1.91	3,814	2,662	13.0	7.3	25.9	
Thalmann CCD.....	3,789	3,404	2,865	84.2	539	2.69	2.81	385	64	5.2	3.2	14.3	
Gordon County.....	22,278	19,715	13,197	66.9	6,518	2.75	2.79	2,563	202	7.3	3.6	13.9	
Calhoun CCD.....	14,296	12,659	7,543	59.6	5,116	2.77	2.77	1,637	48	8.4	4.0	17.2	
Calhoun city (part).....	6,517	5,632	2,456	43.6	3,176	2.70	2.65	885	22	11.1	5.1	15.2	
Plainville city.....	129	118	79	66.9	39	2.56	2.85	11	0	7.1	6.0	9.3	
Resaca town (part).....	35	31	25	80.6	6	4.28	5.33	4	0	8.8	10.7	0.0	
Fairmount CCD.....	2,771	2,480	1,992	80.3	488	2.79	2.81	291	22	5.2	2.1	15.8	
Fairmount city.....	370	295	181	61.4	114	2.43	2.46	75	5	12.9	2.7	25.5	
Redbud CCD.....	2,481	2,130	1,751	82.2	379	2.76	2.92	351	111	5.3	4.4	9.0	
Ranger town.....	54	46	36	78.3	10	2.72	3.30	8	1	6.1	5.3	9.1	
Sugar Valley-Resaca CCD.....	2,730	2,446	1,911	78.1	535	2.62	2.87	284	21	5.3	2.8	13.2	
Calhoun city (part).....	92	79	73	92.4	6	2.66	3.00	13	0	12.2	12.0	14.3	
Resaca town (part).....	178	154	101	65.6	53	2.45	2.98	24	1	3.6	0.9	8.6	
Grady County.....	10,760	9,418	6,312	67.0	3,106	2.52	2.86	1,342	200	4.0	2.0	7.8	
Cairo CCD.....	7,356	6,556	4,058	61.9	2,498	2.54	2.90	800	88	4.1	2.3	6.9	
Cairo city.....	4,032	3,604	1,931	53.6	1,673	2.51	2.78	428	20	3.9	2.9	5.1	
Calvary-Reno CCD.....	832	674	535	79.4	139	2.40	2.81	158	33	3.7	1.8	10.3	
Calvary CDP.....	85	67	46	68.7	21	2.07	3.14	18	4	10.3	2.0	25.0	
Northwest Grady CCD.....	266	220	188	85.5	32	2.53	2.34	46	15	4.3	1.1	20.0	
Southeast Grady CCD.....	309	257	205	79.8	52	2.53	2.54	52	15	7.5	2.4	23.2	
Spence CCD.....	765	672	490	72.9	182	2.57	2.67	93	15	4.5	1.4	12.0	
Whigham CCD.....	1,232	1,039	836	80.5	203	2.47	2.72	193	34	2.0	0.6	7.3	
Whigham city.....	191	161	134	83.2	27	2.37	2.70	30	5	1.8	0.0	10.0	
Greene County.....	8,688	6,519	4,825	74.0	1,694	2.37	2.60	2,169	1,229	6.7	5.6	9.5	
Greensboro CCD.....	5,054	3,716	2,682	72.2	1,034	2.28	2.60	1,338	804	8.7	8.0	10.6	
Greensboro city.....	1,440	1,254	590	47.0	664	2.49	2.70	186	21	7.4	6.3	8.3	
Greshamville CCD.....	624	466	394	84.5	72	2.43	2.65	158	101	5.1	3.7	12.2	
Siloam CCD.....	501	436	326	74.8	110	2.52	2.28	65	13	2.2	1.2	5.0	
Siloam town.....	139	119	83	69.7	36	2.46	2.17	20	6	2.4	0.0	7.5	
Union Point CCD.....	1,082	907	599	66.0	308	2.49	2.69	175	8	3.8	2.0	7.2	
Union Point city.....	732	604	352	58.3	252	2.51	2.67	128	3	5.3	3.0	8.3	
White Plains CCD.....	943	600	518	86.3	82	2.42	2.28	343	271	3.4	3.0	5.7	
White Plains city.....	122	102	78	76.5	24	2.96	2.21	20	6	1.0	1.3	0.0	
Woodville CCD.....	484	394	306	77.7	88	2.58	2.93	90	32	4.8	2.5	12.0	
Woodville city.....	141	125	97	77.6	28	2.54	2.68	16	1	4.6	3.0	9.7	
Gwinnett County.....	291,547	268,519	189,167	70.4	79,352	3.02	2.89	23,028	972	5.6	3.3	10.7	
Buford-Sugar Hill CCD.....	17,097	15,727	11,916	75.8	3,811	3.00	2.82	1,370	121	4.8	3.1	9.9	
Buford city (part).....	4,446	3,852	2,000	51.9	1,852	2.87	2.59	594	46	8.6	4.2	12.9	
Rest Haven town (part).....	19	16	12	75.0	4	1.83	2.50	3	0	0.0	0.0	0.0	
Sugar Hill city (part).....	6,295	5,921	4,878	82.4	1,043	2.99	3.26	374	17	3.9	2.9	8.2	
Dacula-Rocky Creek CCD.....	30,670	28,752	25,105	87.3	3,647	3.14	3.19	1,918	111	3.8	3.4	6.4	
Auburn city (part).....	82	77	73	94.8	4	2.70	3.00	5	0	4.9	3.9	20.0	
Braselton town (part).....	1,156	1,028	914	88.9	114	2.89	2.91	128	13	6.3	5.7	10.9	
Buford city (part).....	247	219	181	82.6	38	2.83	2.92	28	3	6.3	7.1	2.6	
Dacula city.....	1,600	1,472	1,230	83.6	242	2.94	3.39	128	2	3.4	2.4	8.6	
Lawrenceville CCD.....	76,086	70,333	47,283	67.2	23,050	3.10	2.83	5,753	185	5.4	3.6	8.9	
Lawrenceville city (part).....	10,771	9,579	4,871	50.9	4,708	2.92	2.73	1,192	21	8.7	5.3	11.9	
Suwanee city (part).....	3	3	1	33.3	2	2.00	1.00	0	0	0.0	0.0	0.0	
Lilburn CCD.....	47,990	43,164	25,479	59.0	17,685	3.00	3.14	4,826	179	7.8	3.2	13.7	

Table 11.  
**Housing Occupancy and Tenure: 2010—Con.**

[For information on confidentiality protection, nonsampling error, and definitions, see Selected Appendixes at <www.census.gov/prod/cen2010/cph-1-a.pdf>]

State County County Subdivision Place	Occupied housing units							Vacant housing units					
	Total housing units	Owner occupied			Renter occupied	Average household size		Total	For seasonal, recrea- tional, or occasional use	Vacancy rate			
		Total	Number	Percent of occupied housing units		Owner- occupied units	Renter- occupied units			Available housing	Home- owner	Rental	
Gwinnett County—Con.													
Liburn CCD—Con.													
Liburn city.....	4,219	3,894	2,594	66.6	1,300	3.02	2.78	325	11	5.2	3.1	9.3	
Mountain Park CDP.....	4,577	4,291	3,604	84.0	687	2.69	2.68	286	53	3.5	2.6	8.0	
Norcross city (part).....	0	0	0	(X)	0	0.00	0.00	0	0	(X)	(X)	(X)	
Norcross CCD.....	30,330	27,214	15,434	56.7	11,780	2.84	2.83	3,116	89	8.0	2.9	13.9	
Berkeley Lake city (part).....	572	548	521	95.1	27	2.74	3.26	24	4	2.0	1.7	6.7	
Duluth city (part).....	0	0	0	(X)	0	0.00	0.00	0	0	(X)	(X)	(X)	
Norcross city (part).....	3,576	3,161	1,792	56.7	1,369	2.65	3.19	415	14	9.2	4.6	14.6	
Snellville-Grayson CCD.....	52,801	49,182	41,891	85.2	7,291	3.00	3.10	3,619	159	4.3	3.4	8.9	
Grayson city.....	967	901	806	89.5	95	2.95	3.03	66	5	4.4	4.1	6.9	
Lawrenceville city (part).....	416	394	337	85.5	57	2.94	3.54	22	1	2.9	1.7	9.5	
Loganville city (part).....	857	802	707	88.2	95	3.06	3.26	55	0	4.2	2.9	12.8	
Snellville city.....	7,069	6,550	5,483	83.7	1,067	2.68	2.98	519	20	4.8	3.3	11.9	
Suwanee-Duluth CCD.....	36,573	34,147	22,059	64.6	12,088	2.89	2.49	2,426	128	4.9	2.6	9.0	
Berkeley Lake city (part).....	34	24	23	95.8	1	2.57	2.00	10	0	29.4	28.1	50.0	
Duluth city (part).....	11,313	10,555	6,021	57.0	4,534	2.54	2.49	758	41	5.0	2.9	7.7	
Sugar Hill city (part).....	202	193	149	77.2	44	2.63	3.11	9	0	2.5	2.6	2.2	
Suwanee city (part).....	5,916	5,587	4,028	72.1	1,559	2.88	2.40	329	22	4.1	2.9	6.9	
Habersham County.....	18,146	15,472	11,596	74.9	3,876	2.60	2.72	2,674	830	6.2	3.5	13.5	
Clarksville CCD.....	6,505	5,424	4,349	80.2	1,075	2.48	2.50	1,081	474	5.5	3.6	12.6	
Clarksville city.....	849	727	389	53.5	338	2.26	2.08	122	19	8.1	8.0	8.2	
Cornelia CCD.....	9,717	8,536	5,988	70.1	2,548	2.70	2.83	1,181	114	6.8	3.3	14.2	
Alto town (part).....	219	196	141	71.9	55	3.11	3.20	23	2	4.9	2.8	9.8	
Baldwin city (part).....	961	802	390	48.6	412	2.99	2.99	159	1	12.5	4.6	18.9	
Cornelia city.....	1,728	1,495	836	55.9	659	2.67	2.85	233	18	9.1	3.2	15.5	
Demorest city.....	738	619	315	50.9	304	2.42	2.07	119	20	9.2	5.7	12.6	
Mount Airy town.....	526	470	387	82.3	83	2.70	2.89	56	3	5.9	4.1	13.4	
Raoul CDP.....	405	348	251	72.1	97	2.84	3.09	57	2	5.9	6.3	4.9	
Turnerville CCD.....	1,924	1,512	1,259	83.3	253	2.51	2.59	412	242	4.9	3.7	10.3	
Tallulah Falls town (part).....	45	38	15	39.5	23	2.40	2.65	7	2	2.6	6.3	0.0	
Hall County.....	68,825	60,691	42,079	69.3	18,612	2.88	2.98	8,134	1,384	6.5	3.8	12.1	
Clermont CCD.....	5,686	5,061	4,008	79.2	1,053	2.79	2.88	625	133	4.2	3.3	7.5	
Clermont town.....	363	315	244	77.5	71	2.74	2.90	48	5	5.6	4.6	9.0	
Flowery Branch CCD.....	14,402	13,086	10,886	83.2	2,200	2.78	2.65	1,316	227	4.7	3.8	9.2	
Braselton town (part).....	600	554	507	91.5	47	3.06	2.94	46	1	5.8	5.4	9.6	
Buford city (part).....	403	354	309	87.3	45	2.68	2.60	49	3	9.0	9.9	2.2	
Flowery Branch city (part).....	2,529	2,261	1,304	57.7	957	2.70	2.26	268	20	6.6	4.2	9.8	
Oakwood city (part).....	22	21	20	95.2	1	3.05	2.00	1	0	4.5	4.8	0.0	
Rest Haven town (part).....	16	15	10	66.7	5	1.40	3.20	1	0	6.3	9.1	0.0	
Gainesville CCD.....	31,573	27,853	16,278	58.4	11,575	3.06	3.12	3,720	329	7.5	4.0	12.0	
Gainesville city (part).....	12,693	11,035	4,106	37.2	6,929	2.89	2.82	1,658	63	10.2	6.4	12.3	
Oakwood city (part).....	26	22	10	45.5	12	3.20	3.50	4	0	8.3	0.0	14.3	
Lula CCD.....	3,804	3,410	2,645	77.6	765	2.70	2.93	394	48	4.6	3.0	10.0	
Gillsville city (part).....	84	72	58	80.6	14	2.74	3.43	12	0	10.0	7.9	17.6	
Lula city (part).....	1,038	910	693	76.2	217	2.78	3.10	128	3	7.7	4.8	15.9	
Murrayville CCD.....	7,523	6,276	4,930	78.6	1,346	2.66	2.70	1,247	554	5.4	4.0	10.5	
Gainesville city (part).....	31	26	24	92.3	2	2.58	1.50	5	0	13.3	14.3	0.0	
Oakwood CCD.....	5,837	5,005	3,332	66.6	1,673	2.85	2.74	832	93	10.1	3.8	20.4	
Flowery Branch city (part).....	1	1	0	0.0	1	0.00	1.00	0	0	0.0	(X)	0.0	
Gainesville city (part).....	243	212	150	70.8	62	2.77	3.24	31	2	10.1	8.5	13.7	
Oakwood city (part).....	2,086	1,633	606	37.1	1,027	2.20	2.44	453	6	19.3	5.7	25.6	
Hancock County.....	5,360	3,341	2,516	75.3	825	2.40	2.32	2,019	1,299	6.1	4.3	11.3	
Devereux CCD.....	2,151	840	737	87.7	103	2.16	2.33	1,311	1,094	9.5	9.3	11.2	
Linton CCD.....	428	334	285	85.3	49	2.54	2.10	94	33	3.1	2.4	7.3	
Mayfield CCD.....	487	329	220	66.9	109	2.42	2.51	158	55	9.8	1.2	24.3	
Sparta CCD.....	2,294	1,838	1,274	69.3	564	2.50	2.30	456	117	4.2	2.1	8.6	
Sparta city.....	698	572	324	56.6	248	2.40	2.22	126	7	5.7	4.1	7.8	
Haralson County.....	12,287	10,757	7,568	70.4	3,189	2.65	2.62	1,530	77	5.9	3.0	12.2	
Bremen CCD.....	5,447	4,805	3,264	67.9	1,541	2.72	2.59	642	17	6.0	3.3	11.2	
Bremen city (part).....	2,598	2,300	1,392	60.5	908	2.75	2.47	298	4	6.9	4.4	10.3	
Tallapoosa city (part).....	0	0	0	(X)	0	0.00	0.00	0	0	(X)	(X)	(X)	
Temple city (part).....	0	0	0	(X)	0	0.00	0.00	0	0	(X)	(X)	(X)	
Waco city.....	250	216	141	65.3	75	2.40	2.36	34	0	6.1	2.1	12.8	
Buchanan CCD.....	3,130	2,777	2,122	76.4	655	2.61	2.82	353	34	4.3	2.7	9.3	
Buchanan city.....	405	336	167	49.7	169	2.62	2.75	69	1	8.2	6.7	9.6	
Tallapoosa CCD.....	3,710	3,175	2,182	68.7	993	2.59	2.53	535	26	7.0	2.7	15.4	
Tallapoosa city (part).....	1,553	1,283	767	59.8	516	2.54	2.34	270	8	9.5	3.1	17.5	
Harris County.....	13,397	11,823	10,147	85.8	1,676	2.68	2.59	1,574	609	3.0	2.1	8.4	
Hamilton CCD.....	3,855	3,343	2,948	88.2	395	2.70	2.76	512	264	3.1	2.3	8.5	
Hamilton city (part).....	337	295	171	58.0	124	2.86	2.67	42	8	4.8	5.0	4.5	
Pine Mountain CCD.....	2,541	2,101	1,588	75.6	513	2.46	2.40	440	216	4.8	2.5	11.3	
Hamilton city (part).....	0	0	0	(X)	0	0.00	0.00	0	0	(X)	(X)	(X)	
Pine Mountain town (part).....	687	530	258	48.7	272	2.26	2.32	157	90	6.7	1.5	11.1	
West Point city (part).....	376	350	290	82.9	60	2.42	2.47	26	3	3.6	3.0	6.3	
Shiloh CCD.....	1,452	1,247	1,032	82.8	215	2.58	2.61	205	66	2.9	1.1	10.6	

Table 11.  
**Housing Occupancy and Tenure: 2010—Con.**

[For information on confidentiality protection, nonsampling error, and definitions, see Selected Appendixes at <www.census.gov/prod/cen2010/cph-1-a.pdf>]

State County County Subdivision Place	Occupied housing units							Vacant housing units				
	Total housing units	Owner occupied		Renter occupied	Average household size		Total	For seasonal, recrea- tional, or occasional use	Vacancy rate			
		Total	Number		Percent of occupied housing units	Owner- occupied units			Renter- occupied units	Available housing	Home- owner	Rental
Harris County—Con.												
Shiloh CCD—Con.												
Hamilton city (part).....	0	0	0	(X)	0	0.00	0.00	0	0	(X)	(X)	(X)
Shiloh city.....	202	173	139	80.3	34	2.52	2.79	29	4	4.4	0.7	16.7
Waverly Hall CCD.....	5,549	5,132	4,579	89.2	553	2.77	2.64	417	63	2.3	2.0	4.4
Waverly Hall town.....	273	240	178	74.2	62	2.64	2.69	33	4	3.2	3.2	3.1
Hart County.....	13,007	10,121	7,613	75.2	2,508	2.43	2.41	2,886	1,579	5.5	3.7	10.8
Bowersville CCD.....	1,923	1,467	1,173	80.0	294	2.55	2.46	456	246	5.6	3.3	13.7
Bowersville town.....	199	177	133	75.1	44	2.72	2.34	22	1	2.2	2.9	0.0
Canon city (part).....	26	20	14	70.0	6	2.07	1.83	6	1	9.1	0.0	25.0
Lavonia city (part).....	0	0	0	(X)	0	0.00	0.00	0	0	(X)	(X)	(X)
Hartwell CCD.....	6,018	5,058	3,573	70.6	1,485	2.44	2.35	960	291	5.8	3.9	10.1
Eagle Grove CDP.....	64	61	53	86.9	8	2.64	3.00	3	1	1.6	0.0	11.1
Hartwell city (part).....	1,885	1,885	1,047	55.5	838	2.27	2.20	361	29	8.9	6.5	11.7
Reed Creek CCD.....	2,246	2,387	1,981	83.0	406	2.32	2.53	1,304	1,026	5.0	3.7	10.7
Hartwell city (part).....	20	4	3	75.0	1	3.33	7.00	16	16	0.0	0.0	0.0
Reed Creek CDP.....	2,160	1,173	1,018	86.8	155	2.16	2.59	987	850	5.8	5.0	10.9
Royston CCD.....	1,375	1,209	886	73.3	323	2.48	2.48	166	16	5.4	3.2	11.0
Canon city (part).....	1	1	1	100.0	0	3.00	0.00	0	0	0.0	0.0	(X)
Royston city (part).....	304	277	136	49.1	141	2.39	2.29	27	1	6.1	4.2	7.8
Heard County.....	5,148	4,400	3,246	73.8	1,154	2.67	2.63	748	105	4.9	2.2	11.5
Centralhatchee CCD.....	1,858	1,612	1,277	79.2	335	2.64	2.71	246	29	3.1	1.4	8.9
Centralhatchee town.....	182	160	125	78.1	35	2.49	2.77	22	2	4.8	3.1	10.3
Ephesus city.....	199	167	120	71.9	47	2.54	2.60	32	3	3.9	2.4	7.7
Franklin city (part).....	0	0	0	(X)	0	0.00	0.00	0	0	(X)	(X)	(X)
Franklin CCD.....	2,016	1,711	1,142	66.7	569	2.71	2.55	305	39	6.1	3.0	11.9
Franklin city (part).....	473	392	119	30.4	273	2.55	2.25	81	3	12.1	3.2	15.5
Texas CCD.....	1,274	1,077	827	76.8	250	2.66	2.70	197	37	5.4	2.5	14.1
Henry County.....	76,533	70,255	54,139	77.1	16,116	2.90	2.84	6,278	290	5.3	3.5	11.0
Hampton CCD.....	7,957	7,146	5,952	83.3	1,194	2.98	3.31	811	51	6.3	4.8	12.8
Hampton city.....	2,666	2,292	1,771	77.3	521	2.95	3.31	374	16	9.5	6.8	17.7
Heron Bay CDP (part).....	763	710	616	86.8	94	3.30	3.33	53	7	3.6	4.0	1.1
Locust Grove CCD.....	10,196	9,331	8,092	86.7	1,239	3.02	3.30	865	37	5.3	3.3	16.4
Heron Bay CDP (part).....	208	193	166	86.0	27	3.22	3.85	15	3	5.4	5.7	3.6
Locust Grove city.....	2,014	1,773	1,373	77.4	400	2.93	3.45	241	11	6.6	4.9	12.3
McDonough CCD.....	35,370	32,511	24,746	76.1	7,765	2.92	2.81	2,859	146	5.3	3.6	10.5
McDonough city.....	9,063	8,053	4,169	51.8	3,884	2.74	2.53	1,010	29	8.2	5.4	11.0
Stockbridge city (part).....	2,120	1,976	1,437	72.7	539	3.05	2.92	144	7	4.4	4.0	5.6
Stockbridge CCD.....	23,010	21,267	15,349	72.2	5,918	2.79	2.69	1,743	56	5.0	2.9	10.0
Stockbridge city (part).....	8,192	7,523	4,049	53.8	3,474	2.77	2.44	669	21	6.4	3.1	10.0
Houston County.....	58,325	53,051	35,364	66.7	17,687	2.63	2.57	5,274	318	6.3	2.7	12.6
Elko CCD.....	1,644	1,492	1,253	84.0	239	2.70	2.66	152	14	2.5	1.8	6.2
Perry city (part).....	0	0	0	(X)	0	0.00	0.00	0	0	(X)	(X)	(X)
Perry CCD.....	10,465	9,405	6,560	69.8	2,845	2.66	2.36	1,060	183	6.2	3.1	12.7
Perry city (part).....	6,051	5,389	2,996	55.6	2,393	2.50	2.27	662	22	8.5	4.2	13.3
Warner Robins city (part).....	321	310	274	88.4	36	3.05	3.06	11	0	1.3	1.4	0.0
Warner Robins CCD.....	46,216	42,154	27,551	65.4	14,603	2.61	2.61	4,062	121	6.4	2.7	12.6
Byron city (part).....	0	0	0	(X)	0	0.00	0.00	0	0	(X)	(X)	(X)
Centerville city.....	3,135	2,895	1,984	68.5	911	2.49	2.42	240	14	5.0	2.0	10.8
Perry city (part).....	16	13	12	92.3	1	3.58	2.00	3	0	7.1	7.7	0.0
Robins AFB CDP.....	245	231	3	1.3	228	3.67	3.32	14	0	5.7	0.0	5.8
Warner Robins city (part).....	28,533	25,633	14,428	56.3	11,205	2.52	2.56	2,900	68	7.7	3.3	12.9
Irwin County.....	4,033	3,495	2,565	73.4	930	2.53	2.58	538	96	3.8	1.4	9.7
Holt CCD.....	407	340	280	82.4	60	2.63	2.57	67	25	3.1	0.7	13.0
Irwinville CCD.....	1,084	947	771	81.4	176	2.54	2.43	137	19	2.8	1.4	8.3
Ocilla CCD.....	2,542	2,208	1,514	68.6	694	2.50	2.62	334	52	4.3	1.6	9.7
Fitzgerald city (part).....	0	0	0	(X)	0	0.00	0.00	0	0	(X)	(X)	(X)
Ocilla city.....	1,236	1,069	606	56.7	463	2.50	2.66	167	19	4.8	2.1	8.1
Jackson County.....	23,752	21,343	16,429	77.0	4,914	2.80	2.80	2,409	152	5.5	3.9	10.5
Commerce CCD.....	4,234	3,708	2,400	64.7	1,308	2.60	2.60	526	15	7.2	3.5	13.3
Commerce city (part).....	2,798	2,423	1,514	62.5	909	2.57	2.65	375	11	8.3	4.3	14.2
Jefferson CCD.....	9,004	8,104	6,347	78.3	1,757	2.80	2.74	900	70	5.4	4.0	10.7
Arcade city.....	667	609	461	75.7	148	2.90	3.03	58	6	3.0	1.5	7.5
Jefferson city (part).....	3,663	3,326	2,498	75.1	828	2.89	2.67	337	14	5.5	4.6	8.2
Maysville CCD.....	1,884	1,691	1,288	76.2	403	2.85	2.96	193	20	3.8	2.7	7.1
Commerce city (part).....	2	2	1	50.0	1	2.00	3.00	0	0	0.0	0.0	0.0
Jefferson city (part).....	2	2	2	100.0	0	2.50	0.00	0	0	0.0	0.0	(X)
Maysville town (part).....	366	322	227	70.5	95	2.75	2.43	44	3	6.1	3.0	12.8
Nicholson CCD.....	2,172	1,961	1,467	74.8	494	2.74	2.99	211	13	4.6	3.8	6.9
Nicholson city.....	654	588	422	71.8	166	2.75	3.22	66	3	3.9	4.1	3.5
West Jackson CCD.....	6,458	5,879	4,927	83.8	952	2.90	3.00	579	34	5.3	4.3	10.0
Braselton town (part).....	673	611	618	84.8	93	2.86	3.02	62	3	3.9	3.8	4.0
Hoschton city.....	572	513	398	77.6	115	2.69	2.68	59	4	7.4	3.4	18.9
Jefferson city (part).....	1	0	0	(X)	0	0.00	0.00	1	1	(X)	(X)	(X)
Pendergrass town.....	180	154	76	49.4	78	2.83	2.65	26	1	12.5	15.6	9.3

Table 11.  
**Housing Occupancy and Tenure: 2010—Con.**

[For information on confidentiality protection, nonsampling error, and definitions, see Selected Appendixes at <www.census.gov/prod/cen2010/cph-1-a.pdf>]

State County County Subdivision Place	Occupied housing units							Vacant housing units				
	Total housing units	Owner occupied		Renter occupied	Average household size		Total	For seasonal, recrea- tional, or occasional use	Vacancy rate			
		Total	Number		Percent of occupied housing units	Owner- occupied units			Renter- occupied units	Available housing	Home- owner	Rental
Jackson County—Con. West Jackson CCD—Con. Talmo town.....	84	73	50	68.5	23	2.38	2.65	11	0	1.3	2.0	0.0
Jasper County.....	6,153	5,044	3,927	77.9	1,117	2.69	2.89	1,109	495	5.6	4.1	10.5
Eudora CCD.....	1,268	993	839	84.5	154	2.73	3.24	275	179	4.9	3.3	12.5
Hillsboro CCD.....	658	522	446	85.4	76	2.67	2.70	136	52	4.0	3.5	7.3
Monticello CCD.....	3,190	2,652	1,954	73.7	698	2.63	2.72	538	215	6.6	4.8	11.3
Monticello city.....	1,167	994	575	57.8	419	2.57	2.68	173	15	9.3	5.7	14.0
Shady Dale CCD.....	1,037	877	688	78.4	189	2.85	3.32	160	49	4.1	3.3	6.9
Shady Dale town.....	100	77	50	64.9	27	2.48	4.63	23	2	6.0	0.0	15.6
Jeff Davis County.....	6,488	5,689	3,970	69.8	1,719	2.62	2.64	799	73	4.7	1.3	11.6
Denton CCD.....	756	654	544	83.2	110	2.50	2.57	102	27	1.5	1.1	3.5
Denton city.....	115	101	83	82.2	18	2.42	2.72	14	3	2.9	0.0	14.3
Hazlehurst CCD.....	5,732	5,035	3,426	68.0	1,609	2.64	2.65	697	46	5.1	1.3	12.1
Hazlehurst city.....	1,880	1,638	788	48.1	850	2.49	2.54	242	13	6.2	3.3	8.8
Satilla CDP.....	174	161	120	74.5	41	2.59	2.68	13	1	3.0	0.0	10.9
Jefferson County.....	7,298	6,241	4,274	68.5	1,967	2.60	2.68	1,057	188	4.5	2.0	9.6
Louisville CCD.....	2,485	2,131	1,446	67.9	685	2.62	2.74	354	73	4.4	1.2	10.6
Louisville city.....	1,006	875	519	59.3	356	2.56	2.69	131	13	5.4	1.9	10.0
Stapleton CCD.....	930	791	617	78.0	174	2.67	2.59	139	30	3.3	1.0	10.8
Avera city.....	120	100	70	70.0	30	2.27	2.90	20	2	7.2	2.7	16.7
Stapleton city.....	197	175	122	69.7	53	2.59	2.30	22	1	3.8	3.2	5.4
Wadley CCD.....	1,603	1,352	912	67.5	440	2.59	2.51	251	57	3.0	1.9	5.3
Bartow town.....	139	110	81	73.6	29	2.72	2.28	29	7	1.7	2.3	0.0
Wadley city.....	851	752	452	60.1	300	2.66	2.57	99	12	2.6	1.3	4.4
Wrens CCD.....	2,280	1,967	1,299	66.0	668	2.57	2.76	313	28	6.0	3.3	10.9
Matthews CDP.....	70	61	50	82.0	11	2.30	3.18	9	0	4.5	0.0	20.0
Wrens city.....	986	860	469	54.5	391	2.49	2.61	126	11	6.2	3.7	9.0
Jenkins County.....	4,221	3,192	2,175	68.1	1,017	2.52	2.72	1,029	251	5.4	1.9	12.1
Millen CCD.....	3,093	2,401	1,566	65.2	835	2.47	2.70	692	169	5.1	1.9	10.6
Millen city.....	1,521	1,226	683	55.7	543	2.37	2.61	295	17	5.9	2.3	10.1
Perkins CDP.....	53	38	28	73.7	10	2.57	1.90	15	3	7.3	0.0	23.1
South Jenkins CCD.....	1,128	791	609	77.0	182	2.66	2.82	337	82	6.3	2.1	18.3
Johnson County.....	4,120	3,347	2,482	74.2	865	2.49	2.38	773	168	5.0	1.8	13.0
Adrian CCD.....	753	617	474	76.8	143	2.36	2.55	136	28	2.1	0.6	6.5
Adrian city (part).....	185	162	89	54.9	73	2.24	2.67	23	4	4.7	0.0	9.9
Kite CCD.....	655	504	388	77.0	116	2.51	2.45	151	58	4.2	2.3	10.1
Kite city.....	143	102	72	70.6	30	2.38	2.33	41	5	10.4	2.7	25.0
West Johnson CCD.....	859	709	595	83.9	114	2.50	2.27	150	35	3.8	1.8	13.0
Wrightsville CCD.....	1,853	1,517	1,025	67.6	492	2.53	2.35	336	47	6.9	2.2	15.4
Wrightsville city.....	1,020	855	469	54.9	386	2.45	2.37	165	9	9.2	3.8	15.1
Jones County.....	11,688	10,586	8,530	80.6	2,056	2.70	2.57	1,102	68	3.8	2.2	10.0
Gray-Macon East CCD.....	10,295	9,362	7,542	80.6	1,820	2.71	2.58	933	47	4.1	2.5	10.3
Gray city.....	1,288	1,171	724	61.8	447	2.78	2.35	117	3	5.6	3.8	8.2
Macon city (part).....	168	163	129	79.1	34	2.74	3.29	5	0	0.0	0.0	0.0
Round Oak CCD.....	1,393	1,224	988	80.7	236	2.68	2.47	169	21	2.0	0.4	8.1
Lamar County.....	7,474	6,618	4,515	68.2	2,103	2.59	2.46	856	85	5.9	2.9	11.6
Barnesville CCD.....	4,813	4,220	2,546	60.3	1,674	2.56	2.36	593	44	6.7	3.3	11.4
Aldora town.....	44	42	0	0.0	42	0.00	2.45	2	0	4.5	(X)	4.5
Barnesville city.....	2,608	2,273	1,044	45.9	1,229	2.39	2.29	335	14	8.2	3.8	11.7
Milner CCD.....	2,661	2,398	1,969	82.1	429	2.63	2.84	263	41	4.4	2.5	12.4
Milner city.....	273	232	158	68.1	74	2.51	2.88	41	4	10.4	6.5	17.8
Lanier County.....	4,249	3,608	2,467	68.4	1,141	2.69	2.78	641	64	7.8	2.8	17.2
East Lanier CCD.....	859	747	587	78.6	160	2.62	2.49	112	19	2.4	0.3	9.6
Lakeland CCD.....	3,390	2,861	1,880	65.7	981	2.72	2.83	529	45	9.2	3.6	18.3
Lakeland city.....	1,431	1,192	619	51.9	573	2.58	2.63	239	12	9.4	3.0	15.6
Laurens County.....	21,368	18,641	12,318	66.1	6,323	2.53	2.57	2,727	389	5.5	1.8	12.0
Brewton CCD.....	1,470	1,236	943	76.3	293	2.54	2.39	234	46	4.6	0.5	15.7
East Dublin city (part).....	0	0	0	(X)	0	0.00	0.00	0	0	(X)	(X)	(X)
Cadwell CCD.....	774	628	497	79.1	131	2.42	2.56	146	36	4.9	1.0	17.1
Cadwell town.....	174	143	99	69.2	44	2.12	3.05	31	4	10.6	2.0	25.0
Cedar Grove CCD.....	536	427	343	80.3	84	2.38	2.55	109	38	1.8	1.7	2.3
Dexter CCD.....	1,098	938	738	78.7	200	2.59	2.72	160	14	8.2	1.9	25.9
Dexter town.....	253	221	158	71.5	63	2.50	2.86	32	3	4.3	1.9	10.0
Dublin CCD.....	11,486	10,228	6,044	59.1	4,184	2.48	2.51	1,258	142	5.5	1.7	10.5
Dublin city.....	7,174	6,357	3,041	47.8	3,316	2.35	2.49	817	70	6.3	2.1	9.8
Dudley city (part).....	0	0	0	(X)	0	0.00	0.00	0	0	(X)	(X)	(X)
Dudley CCD.....	840	756	647	85.6	109	2.72	2.73	84	15	3.9	2.0	14.1
Allentown city (part).....	0	0	0	(X)	0	0.00	0.00	0	0	(X)	(X)	(X)
Dudley city (part).....	227	207	168	81.2	39	2.74	2.44	20	3	2.8	0.6	11.4
Montrose town.....	94	75	70	93.3	5	2.87	2.80	19	3	10.7	9.1	28.6
East Dublin CCD.....	3,386	2,929	1,940	66.2	989	2.56	2.77	457	49	5.9	2.0	12.7

Table 11.  
**Housing Occupancy and Tenure: 2010—Con.**

[For information on confidentiality protection, nonsampling error, and definitions, see Selected Appendixes at <www.census.gov/prod/cen2010/cph-1-a.pdf>]

State County County Subdivision Place	Total housing units	Occupied housing units						Vacant housing units				
		Total	Owner occupied		Renter occupied	Average household size		Total	For seasonal, recrea- tional, or occasional use	Vacancy rate		
			Number	Percent of occupied housing units		Owner- occupied units	Renter- occupied units			Available housing	Home- owner	Rental
Laurens County—Con.												
East Dublin CCD—Con.												
East Dublin city (part).....	1,100	953	448	47.0	505	2.41	2.70	147	2	7.9	2.2	12.4
Rentz CCD.....	1,778	1,499	1,166	77.8	333	2.65	2.84	279	49	5.6	3.1	13.7
Rentz city.....	180	137	97	70.8	40	2.15	2.15	43	5	5.5	3.0	11.1
Lee County.....	10,276	9,706	7,409	76.3	2,297	2.81	2.90	570	61	3.3	2.0	7.3
Leesburg CCD.....	7,166	6,793	5,022	73.9	1,771	2.81	2.87	373	29	3.6	2.2	7.3
Leesburg city.....	1,064	1,010	625	61.9	385	2.79	2.84	54	0	3.5	1.6	6.5
Philema CCD.....	2,489	2,353	1,940	82.4	413	2.79	3.10	136	27	2.8	1.5	8.4
Smithville CCD.....	621	560	447	79.8	113	2.90	2.57	61	5	1.6	1.1	3.4
Smithville city.....	237	204	155	76.0	49	2.90	2.57	33	1	2.4	1.3	5.8
Liberty County.....	26,731	22,155	12,018	54.2	10,137	2.69	2.81	4,576	564	11.4	3.4	19.3
Hinesville CCD.....	21,513	18,014	8,738	48.5	9,276	2.75	2.82	3,499	96	12.6	3.3	19.8
Allenhurst city.....	294	245	126	51.4	119	2.61	3.08	49	4	12.7	4.5	19.9
Flemington city.....	285	255	178	69.8	77	3.09	2.51	30	1	5.6	2.2	12.5
Fort Stewart CDP.....	1,271	951	8	0.8	943	1.88	3.20	320	1	10.6	0.0	10.7
Gumbranch city.....	120	106	70	66.0	36	2.54	2.39	14	2	6.2	1.4	14.3
Hinesville city.....	14,653	12,324	6,575	53.4	5,749	2.75	2.62	2,329	59	13.4	3.4	22.6
Walthourville city (part).....	1,793	1,483	761	51.3	722	2.81	2.72	310	14	12.9	4.4	20.4
Midway CCD.....	4,365	3,422	2,686	78.5	736	2.51	2.78	943	443	6.3	3.9	14.0
Midway city.....	792	678	482	71.1	196	2.95	2.89	114	4	9.1	7.1	13.6
Riceboro CCD.....	853	719	594	82.6	125	2.60	2.69	134	25	2.7	1.1	9.4
Riceboro city.....	369	310	262	84.5	48	2.60	2.69	59	9	1.6	1.1	4.0
Walthourville city (part).....	3	3	1	33.3	2	3.00	3.50	0	0	0.0	0.0	0.0
Lincoln County.....	4,786	3,281	2,485	75.7	796	2.44	2.33	1,505	1,069	3.6	2.8	5.9
Lincolnton CCD.....	2,305	1,520	1,060	69.7	460	2.43	2.32	785	555	3.8	3.0	5.7
Lincolnton city.....	684	621	351	56.5	270	2.50	2.30	63	11	2.2	1.4	3.2
South Lincoln CCD.....	2,481	1,761	1,425	80.9	336	2.46	2.34	720	514	3.4	2.7	6.1
Long County.....	6,039	5,023	3,254	64.8	1,769	2.81	2.83	1,016	64	11.3	2.2	24.3
Ludowici North CCD.....	3,663	3,066	2,120	69.1	946	2.88	2.91	597	53	10.5	2.1	25.0
Ludowici city (part).....	0	0	0	(X)	0	0.00	0.00	0	0	(X)	(X)	(X)
Ludowici South CCD.....	2,376	1,957	1,134	57.9	823	2.66	2.74	419	11	12.5	2.4	23.4
Ludowici city (part).....	745	605	300	49.6	305	2.62	2.68	140	3	12.8	1.6	21.7
Lowndes County.....	43,921	39,747	22,448	56.5	17,299	2.62	2.54	4,174	378	5.7	2.9	9.3
Barretts CCD.....	4,656	4,275	2,877	67.3	1,398	2.82	3.03	381	20	5.5	2.2	11.5
Moody AFB CDP.....	305	282	6	2.1	276	2.67	3.15	23	0	7.5	0.0	7.7
Valdosta city (part).....	183	177	134	75.7	43	2.97	3.51	6	0	2.7	0.7	8.5
Hahira CCD.....	5,120	4,756	3,834	80.6	922	2.80	2.85	364	38	4.2	2.9	9.2
Hahira city.....	1,097	1,023	652	63.7	371	2.70	2.63	74	6	4.5	3.0	7.0
Valdosta city (part).....	1	1	1	100.0	0	2.00	0.00	0	0	0.0	0.0	(X)
Lake Park CCD.....	3,408	2,996	2,220	74.1	776	2.54	2.58	412	141	4.8	3.9	7.0
Dasher town.....	371	331	264	79.8	67	2.65	2.69	40	4	4.5	3.2	9.5
Lake Park city.....	345	306	182	59.5	124	2.49	2.25	39	4	7.0	6.2	8.1
Naylor CCD.....	1,445	1,307	1,092	83.6	215	2.70	2.63	138	13	2.4	1.3	7.1
Valdosta city (part).....	0	0	0	(X)	0	0.00	0.00	0	0	(X)	(X)	(X)
Valdosta CCD.....	29,292	26,413	12,425	47.0	13,988	2.53	2.47	2,879	166	6.3	2.9	9.2
Remerton city.....	605	541	33	6.1	508	2.27	2.06	64	4	8.5	0.0	9.0
Valdosta city (part).....	22,525	20,293	8,557	42.2	11,736	2.43	2.47	2,232	96	6.6	3.0	9.0
Lumpkin County.....	12,925	10,989	7,728	70.3	3,261	2.56	2.57	1,936	649	6.6	4.4	11.4
Dahlonega CCD.....	6,772	5,808	3,911	67.3	1,897	2.58	2.44	964	288	6.5	4.1	10.9
Dahlonega city (part).....	1,464	1,221	403	33.0	818	2.24	2.16	243	59	9.6	8.3	10.3
Three Sisters Mountain CCD.....	6,153	5,181	3,817	73.7	1,364	2.55	2.75	972	361	6.7	4.6	12.1
Dahlonega city (part).....	451	346	260	75.1	86	2.31	3.31	105	38	14.9	15.9	12.0
McDuffie County.....	9,319	8,289	5,651	68.2	2,638	2.59	2.62	1,030	146	4.8	1.8	10.6
Dearing CCD.....	2,157	1,931	1,538	79.6	393	2.70	2.80	226	28	2.8	1.1	8.9
Dearing town.....	229	210	158	75.2	52	2.62	2.60	19	2	3.6	1.2	10.2
Thomson CCD.....	7,162	6,358	4,113	64.7	2,245	2.55	2.59	804	118	5.4	2.1	10.9
Thomson city.....	2,967	2,662	1,297	48.7	1,365	2.40	2.57	305	10	6.2	2.4	9.6
McIntosh County.....	9,220	5,971	4,684	78.4	1,287	2.40	2.34	3,249	1,992	10.2	5.2	24.4
Darien CCD.....	5,548	4,029	2,997	74.4	1,032	2.46	2.37	1,519	698	10.2	4.5	23.4
Darien city.....	1,090	798	506	63.4	292	2.46	2.49	292	82	14.1	5.9	25.5
Townsend CCD.....	3,672	1,942	1,687	86.9	255	2.30	2.18	1,730	1,294	10.1	6.4	28.4
Macon County.....	6,136	4,999	3,286	65.7	1,713	2.51	2.64	1,137	159	4.7	2.2	9.1
Ideal CCD.....	989	729	575	78.9	154	2.36	2.42	260	52	1.8	0.3	6.7
Ideal city.....	248	179	135	75.4	44	2.27	2.39	69	5	2.7	0.0	10.2
Marshallville CCD.....	1,056	860	559	65.0	301	2.47	2.34	196	31	2.9	1.9	4.7
Marshallville city.....	724	610	378	62.0	232	2.38	2.37	114	8	3.5	2.1	5.7
Montezuma CCD.....	2,435	2,051	1,255	61.2	796	2.62	2.83	384	39	6.3	4.0	9.7
Montezuma city (part).....	1,591	1,350	744	55.1	606	2.39	2.61	241	23	8.0	5.5	10.9
Oglethorpe CCD.....	1,656	1,359	897	66.0	462	2.50	2.58	297	37	5.0	1.2	11.6
Montezuma city (part).....	0	0	0	(X)	0	0.00	0.00	0	0	(X)	(X)	(X)
Oglethorpe city.....	689	564	320	56.7	244	2.27	2.34	125	9	6.3	2.4	10.9



Table 11.  
**Housing Occupancy and Tenure: 2010—Con.**

[For information on confidentiality protection, nonsampling error, and definitions, see Selected Appendixes at <www.census.gov/prod/cen2010/cph-1-a.pdf>]

State County County Subdivision Place	Occupied housing units							Vacant housing units				
	Total housing units	Owner occupied			Renter occupied	Average household size		Total	For seasonal, recrea- tional, or occasional use	Vacancy rate		
		Total	Number	Percent of occupied housing units		Owner- occupied units	Renter- occupied units			Available housing	Home- owner	Rental
Madison County.....	11,784	10,508	8,122	77.3	2,386	2.65	2.68	1,276	116	5.0	2.8	11.8
Broad River CCD.....	912	792	633	79.9	159	2.56	2.33	120	26	2.6	1.2	7.6
Royston city (part).....	1	1	1	100.0	0	3.00	0.00	0	0	0.0	0.0	(X)
Colbert CCD.....	5,014	4,528	3,408	75.3	1,120	2.69	2.79	486	28	5.8	3.2	12.8
Colbert city.....	268	238	171	71.8	67	2.47	2.52	30	3	8.1	3.9	17.1
Hull city.....	86	72	41	56.9	31	2.73	2.77	14	1	10.0	2.4	18.4
Comer CCD.....	1,818	1,593	1,276	80.1	317	2.57	2.61	225	26	4.7	2.8	11.6
Carlton city.....	145	120	103	85.8	17	2.16	2.24	25	1	5.5	4.6	10.5
Comer city.....	490	435	321	73.8	114	2.48	2.51	55	6	6.4	3.3	14.3
Danielsville CCD.....	1,749	1,539	1,185	77.0	354	2.67	2.52	210	22	5.3	2.7	13.0
Danielsville city.....	265	228	159	69.7	69	2.62	2.07	37	1	10.2	5.9	18.8
Ila CCD.....	2,291	2,056	1,620	78.8	436	2.65	2.72	235	14	4.1	2.5	9.5
Ila city.....	155	133	92	69.2	41	2.29	3.07	22	0	7.0	2.1	16.3
Marion County.....	4,156	3,420	2,517	73.6	903	2.52	2.58	736	154	4.3	2.4	9.3
Buena Vista CCD.....	2,078	1,646	1,024	62.2	622	2.49	2.56	432	76	6.0	3.3	10.0
Buena Vista city.....	1,029	824	347	42.1	477	2.51	2.56	205	20	7.7	4.8	9.8
North Marion CCD.....	2,078	1,774	1,493	84.2	281	2.54	2.61	304	78	2.8	1.8	7.7
Meriwether County.....	9,957	8,522	6,037	70.8	2,485	2.53	2.61	1,435	197	5.6	2.9	11.6
Gay CCD.....	1,201	1,057	877	83.0	180	2.77	2.82	144	28	3.0	2.2	6.7
Gay town.....	47	41	32	78.0	9	2.22	2.00	6	2	0.0	0.0	0.0
Haralson town (part).....	2	2	2	100.0	0	3.00	0.00	0	0	0.0	0.0	(X)
Greenville CCD.....	1,381	1,159	764	65.9	395	2.46	2.71	222	34	5.6	3.4	9.6
Greenville city.....	413	336	153	45.5	183	2.36	2.81	77	6	7.2	3.8	9.9
Luthersville CCD.....	2,028	1,733	1,315	75.9	418	2.60	3.00	295	39	6.1	2.9	14.8
Lone Oak town.....	52	41	32	78.0	9	2.09	2.78	11	0	8.9	3.0	25.0
Luthersville city.....	376	303	173	57.1	130	2.64	3.22	73	4	10.8	4.9	17.7
Manchester CCD.....	2,915	2,520	1,560	61.9	960	2.45	2.50	395	37	5.0	2.8	8.4
Manchester city (part).....	1,935	1,655	918	55.5	737	2.42	2.57	280	14	6.0	3.5	8.9
Warm Springs CCD.....	1,455	1,212	900	74.3	312	2.43	2.28	243	43	8.5	3.1	21.0
Manchester city (part).....	0	0	0	(X)	0	0.00	0.00	0	0	(X)	(X)	(X)
Pine Mountain town (part).....	34	34	32	94.1	2	1.88	3.00	0	0	0.0	0.0	0.0
Warm Springs city.....	196	152	76	50.0	76	2.21	2.38	44	8	12.1	6.1	17.4
Woodbury CCD.....	977	841	621	73.8	220	2.45	2.46	136	16	5.3	3.0	11.2
Woodbury city.....	461	385	277	71.9	108	2.51	2.47	76	5	9.2	5.8	16.7
Miller County.....	2,791	2,426	1,697	70.0	729	2.46	2.44	365	62	5.0	1.3	12.8
Bellview CCD.....	434	378	293	77.5	85	2.39	2.52	56	10	2.6	1.0	7.5
Colquitt CCD.....	1,188	1,023	615	60.1	408	2.41	2.34	165	25	7.3	1.7	14.6
Boykin CDP (part).....	23	20	15	75.0	5	1.87	1.80	3	1	0.0	0.0	0.0
Colquitt city (part).....	778	673	335	49.8	338	2.34	2.33	105	8	9.3	2.6	15.1
Mayhaw CCD.....	1,169	1,025	789	77.0	236	2.53	2.57	144	27	3.6	1.0	11.4
Boykin CDP (part).....	55	44	26	59.1	18	2.23	2.67	11	0	12.0	0.0	25.0
Colquitt city (part).....	119	109	57	52.3	52	2.30	2.35	10	1	5.1	3.3	7.0
Mitchell County.....	8,996	8,055	5,421	67.3	2,634	2.62	2.71	941	123	3.5	2.0	6.4
Baconton CCD.....	1,468	1,314	1,005	76.5	309	2.63	2.79	154	19	3.5	2.1	7.7
Baconton city.....	358	322	206	64.0	116	2.82	2.88	36	3	2.1	1.0	4.0
Branchville CCD.....	507	430	339	78.8	91	2.58	2.66	77	16	2.0	1.1	5.2
Camilla CCD.....	3,422	3,093	1,895	61.3	1,198	2.69	2.72	329	31	4.1	2.4	6.6
Camilla city.....	2,154	1,935	978	50.5	957	2.67	2.66	219	10	5.0	3.9	6.1
Pelham CCD.....	3,019	2,708	1,780	65.7	928	2.58	2.69	311	43	3.3	1.9	5.8
Meigs city (part).....	14	13	11	84.6	2	3.55	1.50	1	0	7.1	8.3	0.0
Pelham city.....	1,586	1,412	776	55.0	636	2.52	2.78	174	18	4.3	3.2	5.6
Sale City CCD.....	580	510	402	78.8	108	2.55	2.56	70	14	2.3	1.0	6.8
Sale City city.....	161	149	104	69.8	45	2.54	2.58	12	0	2.0	1.0	4.3
Monroe County.....	10,710	9,662	7,494	77.6	2,168	2.64	2.51	1,048	186	3.5	1.8	9.2
Culloden-Bolingbroke CCD.....	4,097	3,828	3,395	88.7	433	2.66	2.64	269	49	1.8	0.9	8.2
Culloden city.....	89	68	52	76.5	16	2.63	2.38	21	1	4.2	5.5	0.0
Forsyth city (part).....	0	0	0	(X)	0	0.00	0.00	0	0	(X)	(X)	(X)
Forsyth CCD.....	6,613	5,834	4,099	70.3	1,735	2.62	2.48	779	137	4.7	2.5	9.4
Forsyth city (part).....	1,760	1,540	864	56.1	676	2.38	2.45	220	11	6.0	2.0	10.6
Montgomery County.....	3,921	3,287	2,369	72.1	918	2.58	2.48	634	136	5.0	1.3	13.6
Mount Vernon-Ailey CCD.....	1,887	1,594	1,018	63.9	576	2.68	2.43	293	47	6.4	1.6	13.9
Ailey city.....	176	139	96	69.1	43	2.29	3.00	37	7	5.4	3.0	10.4
Higgston town (part).....	132	112	53	47.3	59	2.40	2.44	20	5	4.3	0.0	7.8
Mount Vernon city.....	1,066	884	485	54.9	399	2.66	2.31	182	19	8.9	2.3	16.0
Vidalia city (part).....	1	1	1	100.0	0	2.00	0.00	0	0	0.0	0.0	(X)
Tarrytown CCD.....	914	810	642	79.3	168	2.46	2.39	104	16	3.5	0.7	12.8
Higgston town (part).....	19	17	16	94.1	1	3.19	1.00	2	0	5.6	5.9	0.0
Tarrytown town.....	48	36	22	61.1	14	2.14	2.86	12	2	4.7	0.0	12.5
Vidalia city (part).....	51	50	48	96.0	2	2.69	2.50	1	0	2.0	2.0	0.0
Uvalda CCD.....	1,120	883	709	80.3	174	2.54	2.76	237	73	4.0	1.2	13.8
Alston town.....	76	66	49	74.2	17	2.41	2.41	10	2	2.8	3.6	0.0
Uvalda city.....	303	247	181	73.3	66	2.29	2.77	56	3	5.7	0.5	17.5

Table 11.  
**Housing Occupancy and Tenure: 2010—Con.**

[For information on confidentiality protection, nonsampling error, and definitions, see Selected Appendixes at <www.census.gov/prod/cen2010/cph-1-a.pdf>]

State County County Subdivision Place	Total housing units	Occupied housing units						Vacant housing units				
		Total	Owner occupied		Renter occupied	Average household size		Total	For seasonal, recrea- tional, or occasional use	Vacancy rate		
			Number	Percent of occupied housing units		Owner- occupied units	Renter- occupied units			Available housing	Home- owner	Rental
Morgan County.....	7,472	6,660	5,125	77.0	1,535	2.66	2.65	812	258	3.9	2.4	8.7
Bostwick CCD.....	1,071	993	824	83.0	169	2.72	2.79	78	24	2.5	1.7	6.1
Bostwick city.....	152	140	113	80.7	27	2.58	2.70	12	2	4.8	3.4	10.0
Buckhead CCD.....	1,327	1,091	925	84.8	166	2.56	2.82	236	157	2.9	2.8	3.5
Buckhead town.....	84	72	51	70.8	21	2.37	2.38	12	3	1.4	0.0	4.5
Godfrey CCD.....	661	590	483	81.9	107	2.73	3.21	71	18	3.0	2.4	5.3
Madison CCD.....	2,983	2,682	1,793	66.9	889	2.65	2.56	301	38	5.2	2.6	10.2
Madison city.....	1,760	1,558	895	57.4	663	2.47	2.54	202	22	6.9	3.7	10.9
Rutledge CCD.....	1,430	1,304	1,100	84.4	204	2.69	2.51	126	21	3.6	2.3	10.1
Rutledge city.....	333	306	206	67.3	100	2.66	2.33	27	3	4.4	2.4	8.3
Murray County.....	15,979	14,080	9,969	70.8	4,111	2.78	2.83	1,899	170	6.7	2.6	15.3
Casey Springs CCD.....	2,192	1,942	1,446	74.5	496	2.84	2.94	250	3	6.3	2.7	15.4
Chatsworth CCD.....	8,093	7,113	4,853	68.2	2,260	2.72	2.69	980	106	6.8	2.8	14.4
Chatsworth city (part).....	1,692	1,478	773	52.3	705	2.64	2.34	214	9	8.6	4.2	13.1
Eton city (part).....	33	27	10	37.0	17	2.20	3.53	6	0	15.6	0.0	22.7
Cisco CCD.....	1,543	1,359	1,051	77.3	308	2.62	2.70	184	28	5.0	1.8	14.9
Crandall-Eton CCD.....	4,151	3,666	2,619	71.4	1,047	2.94	3.11	485	33	7.3	2.6	17.3
Chatsworth city (part).....	111	109	98	89.9	11	3.48	3.45	2	0	0.0	0.0	0.0
Eton city (part).....	267	239	182	76.2	57	3.41	3.63	28	0	7.3	3.7	17.4
Muscogee County.....	82,690	74,081	38,584	52.1	35,497	2.51	2.43	8,609	356	7.1	2.6	11.5
Columbus East CCD.....	22,321	20,527	12,729	62.0	7,798	2.52	2.55	1,794	34	5.5	2.6	9.8
Columbus city (part).....	22,321	20,527	12,729	62.0	7,798	2.52	2.55	1,794	34	5.5	2.6	9.8
Columbus North CCD.....	25,409	23,810	14,984	62.9	8,826	2.64	2.21	1,599	235	4.0	2.1	7.1
Columbus city (part).....	25,409	23,810	14,984	62.9	8,826	2.64	2.21	1,599	235	4.0	2.1	7.1
Columbus West CCD.....	32,564	28,051	10,867	38.7	17,184	2.31	2.37	4,513	85	9.2	3.4	12.6
Columbus city (part).....	32,564	28,051	10,867	38.7	17,184	2.31	2.37	4,513	85	9.2	3.4	12.6
Fort Benning CCD.....	2,396	1,693	4	0.2	1,689	3.25	3.56	703	2	25.8	0.0	25.9
Columbus city (part).....	2,396	1,693	4	0.2	1,689	3.25	3.56	703	2	25.8	0.0	25.9
Newton County.....	38,342	34,390	25,836	75.1	8,554	2.82	2.95	3,952	258	6.1	4.1	11.5
Covington-Porterdale CCD.....	30,368	27,201	19,627	72.2	7,574	2.81	2.92	3,167	93	6.4	4.3	11.5
Covington city.....	5,526	4,767	2,155	45.2	2,612	2.54	2.57	759	13	8.6	4.5	11.7
Oxford city.....	633	574	375	65.3	199	2.46	2.79	59	0	7.3	5.1	11.2
Porterdale city.....	677	551	277	50.3	274	2.48	2.71	126	0	10.0	8.4	11.5
Mansfield CCD.....	4,261	3,972	3,476	87.5	496	2.81	2.98	289	31	3.3	2.6	8.1
Mansfield city.....	159	141	104	73.8	37	2.67	3.57	18	2	2.7	3.7	0.0
Newborn town.....	270	243	178	73.3	65	2.89	2.75	27	5	4.7	6.3	0.0
Social Circle city (part).....	12	11	10	90.9	1	3.60	5.00	1	0	0.0	0.0	0.0
South Newton CCD.....	3,713	3,217	2,733	85.0	484	2.97	3.25	496	134	6.5	4.8	15.2
Oconee County.....	12,383	11,622	9,418	81.0	2,204	2.87	2.58	761	73	3.5	2.3	8.2
Bogart CCD.....	3,994	3,723	3,025	81.3	698	2.89	2.62	271	16	4.0	2.8	8.8
Bogart town (part).....	379	339	218	64.3	121	2.67	2.59	40	2	5.8	2.7	11.0
Elder CCD.....	831	772	664	86.0	108	2.72	2.59	59	15	2.3	1.2	8.3
Watkinsville CCD.....	7,558	7,127	5,729	80.4	1,398	2.87	2.55	431	42	3.3	2.1	7.8
Bishop town.....	89	79	60	75.9	19	2.80	2.95	10	0	7.1	4.8	13.6
North High Shoals town.....	199	188	174	92.6	14	3.09	2.36	11	2	1.0	1.1	0.0
Watkinsville city.....	1,130	1,061	761	71.7	300	2.66	2.58	69	5	4.7	3.5	7.4
Oglethorpe County.....	6,484	5,647	4,511	79.9	1,136	2.62	2.55	837	159	4.5	2.5	11.5
Crawford CCD.....	4,834	4,293	3,386	78.9	907	2.62	2.48	541	79	5.0	2.7	12.5
Arnoldsville city.....	165	143	115	80.4	28	2.59	2.11	22	4	5.9	3.3	15.2
Crawford city.....	383	328	157	47.9	171	2.67	2.06	55	1	10.4	2.5	16.6
Lexington city.....	123	108	78	72.2	30	2.22	1.83	15	3	6.9	1.3	18.9
Maxeys CCD.....	797	653	538	82.4	115	2.57	3.06	144	44	2.2	1.8	4.2
Maxeys town.....	94	82	73	89.0	9	2.70	3.00	12	2	3.5	3.9	0.0
Vesta-Enterprise CCD.....	853	701	587	83.7	114	2.67	2.53	152	36	3.6	2.2	10.2
Paulding County.....	52,130	48,105	39,579	82.3	8,526	2.95	2.92	4,025	136	4.6	3.8	8.2
Dallas CCD.....	15,049	13,770	9,843	71.5	3,927	2.80	2.61	1,279	42	5.2	4.0	8.2
Dallas city (part).....	4,505	4,037	1,970	48.8	2,067	2.62	2.40	468	6	7.5	6.2	8.7
Hiram city (part).....	255	234	135	57.7	99	2.84	2.42	21	1	6.0	3.6	9.2
Hiram CCD.....	18,637	17,240	14,489	84.0	2,751	3.01	3.14	1,397	30	4.6	3.8	8.7
Hiram city (part).....	1,283	1,144	896	78.3	248	2.44	2.96	33	3	5.6	5.3	6.4
North Paulding CCD.....	11,961	11,223	10,232	91.2	991	3.06	3.31	738	38	3.7	3.3	6.9
Braswell town (part).....	91	79	67	84.8	12	3.21	2.08	12	1	6.0	5.6	7.7
Yorkville CCD.....	6,483	5,872	5,015	85.4	857	2.85	3.16	611	26	4.5	3.9	7.8
Braswell town (part).....	0	0	0	(X)	0	0.00	0.00	0	0	(X)	(X)	(X)
Dallas city (part).....	465	421	366	86.9	55	2.86	3.67	44	2	7.3	6.9	9.8
Peach County.....	11,050	9,958	6,596	66.2	3,362	2.58	2.57	1,092	63	5.2	2.6	10.0
Byron CCD.....	4,951	4,534	3,513	77.5	1,021	2.59	2.42	417	31	5.1	2.9	12.1
Byron city (part).....	1,940	1,781	1,360	76.4	421	2.58	2.37	159	6	5.1	3.9	8.6
Fort Valley city (part).....	7	6	4	66.7	2	2.75	3.00	1	0	14.3	0.0	33.3
Warner Robins city (part).....	230	193	25	13.0	168	1.84	1.89	37	2	14.2	7.4	15.1
Fort Valley CCD.....	6,099	5,424	3,083	56.8	2,341	2.58	2.63	675	32	5.3	2.2	9.1
Fort Valley city (part).....	3,521	3,101	1,247	40.2	1,854	2.47	2.57	420	17	6.2	2.8	8.4
Perry city (part).....	16	16	16	100.0	0	3.94	0.00	0	0	0.0	0.0	(X)

Table 11.  
**Housing Occupancy and Tenure: 2010—Con.**

[For information on confidentiality protection, nonsampling error, and definitions, see Selected Appendixes at <www.census.gov/prod/cen2010/cph-1-a.pdf>]

State County County Subdivision Place	Occupied housing units							Vacant housing units				
	Total housing units	Owner occupied		Renter occupied	Average household size		Total	For seasonal, recrea- tional, or occasional use	Vacancy rate			
		Total	Number		Percent of occupied housing units	Owner- occupied units			Renter- occupied units	Available housing	Home- owner	Rental
Pickens County.....	13,692	11,291	8,822	78.1	2,469	2.55	2.67	2,401	1,306	5.1	3.8	9.6
Jasper CCD.....	4,669	4,189	2,868	68.5	1,321	2.59	2.56	480	72	5.6	3.6	9.7
Jasper city (part).....	1,625	1,466	681	46.5	785	2.48	2.33	159	6	6.5	4.8	8.0
Ludville CCD.....	1,463	1,319	1,092	82.8	227	2.74	2.89	144	22	3.2	2.2	7.6
Nelson-Tate-Marble Hill CCD.....	5,746	4,183	3,592	85.9	591	2.42	2.69	1,563	1,154	5.4	4.5	10.7
Jasper city (part).....	10	7	7	70.0	3	2.43	3.67	0	0	0.0	0.0	0.0
Nelson city (part).....	288	262	195	74.4	67	2.70	2.82	26	3	3.7	2.0	8.1
Talking Rock CCD.....	1,814	1,600	1,270	79.4	330	2.66	2.96	214	58	4.4	3.3	8.2
Jasper city (part).....	9	8	5	62.5	3	2.00	2.33	1	0	11.1	0.0	25.0
Talking Rock town.....	34	27	22	81.5	5	2.45	2.00	7	3	3.6	4.3	0.0
Pierce County.....	7,986	7,083	5,403	76.3	1,680	2.61	2.67	903	109	3.6	1.7	9.5
Blackshear CCD.....	5,981	5,357	4,022	75.1	1,335	2.62	2.62	624	65	3.4	1.6	8.5
Blackshear city (part).....	1,562	1,381	819	59.3	562	2.41	2.40	181	12	4.7	2.3	8.0
Waycross city (part).....	2	2	2	100.0	0	4.50	0.00	0	0	0.0	0.0	(X)
Bristol CCD.....	736	628	486	77.4	142	2.59	2.98	108	15	5.2	1.2	16.9
Blackshear city (part).....	0	0	0	(X)	0	0.00	0.00	0	0	(X)	(X)	(X)
Patterson city (part).....	0	0	0	(X)	0	0.00	0.00	0	0	(X)	(X)	(X)
Patterson CCD.....	1,269	1,098	895	81.5	203	2.61	2.79	171	29	3.9	2.4	10.2
Offerman city.....	189	158	127	80.4	31	2.58	3.65	31	4	5.9	3.7	13.9
Patterson city (part).....	335	284	215	75.7	69	2.56	2.61	51	4	4.4	2.3	10.4
Pike County.....	6,820	6,187	5,077	82.1	1,110	2.85	2.82	633	101	3.1	1.7	8.7
Concord-Molena CCD.....	1,512	1,327	1,111	83.7	216	2.88	2.91	185	30	3.8	1.9	12.4
Concord city.....	155	135	94	69.6	41	2.68	3.00	20	3	5.6	3.1	10.9
Hilltop CDP.....	129	99	74	74.7	25	2.76	2.32	30	0	8.9	2.5	24.2
Molena city.....	150	123	90	73.2	33	2.59	2.70	27	2	6.0	3.2	12.8
Meansville CCD.....	1,365	1,241	1,028	82.8	213	2.83	2.84	124	23	2.6	1.2	8.9
Meansville city.....	89	73	54	74.0	19	2.31	3.00	16	2	8.6	5.2	17.4
Zebulon city (part).....	9	8	6	75.0	2	2.83	3.00	1	0	0.0	0.0	0.0
Williamson CCD.....	1,301	1,187	979	82.5	208	2.93	2.86	114	19	2.8	2.2	5.8
Williamson city.....	153	136	75	55.1	61	2.39	2.84	17	0	3.5	1.3	6.0
Zebulon CCD.....	2,642	2,432	1,959	80.6	473	2.80	2.76	210	29	2.9	1.7	8.0
Zebulon city (part).....	502	440	222	50.5	218	2.54	2.58	62	2	6.9	3.4	10.2
Polk County.....	16,908	15,092	10,028	66.4	5,064	2.68	2.82	1,816	118	5.5	2.7	10.7
Aragon CCD.....	2,352	2,103	1,560	74.2	543	2.74	2.94	249	19	4.7	2.4	10.7
Aragon city (part).....	475	426	240	56.3	186	2.63	2.98	49	2	5.9	3.2	9.2
Braswell town (part).....	21	20	4	20.0	16	2.75	3.56	1	0	4.8	0.0	5.9
Rockmart city (part).....	0	0	0	(X)	0	0.00	0.00	0	0	(X)	(X)	(X)
Taylorville town (part).....	13	12	10	83.3	2	2.60	1.00	1	0	7.7	0.0	33.3
Cedartown CCD.....	9,874	8,840	5,682	64.3	3,158	2.71	2.83	1,034	58	5.4	2.7	10.0
Cedartown city.....	3,899	3,389	1,532	45.2	1,857	2.69	2.83	510	17	7.9	4.4	10.5
Rockmart CCD.....	4,682	4,149	2,786	67.1	1,363	2.58	2.73	533	41	6.1	2.8	12.2
Aragon city (part).....	24	23	21	91.3	2	2.76	3.00	1	0	4.2	0.0	33.3
Braswell town (part).....	26	26	20	76.9	6	3.00	1.83	0	0	0.0	0.0	0.0
Rockmart city (part).....	1,899	1,656	886	53.5	770	2.49	2.59	243	9	8.2	4.2	12.5
Pulaski County.....	5,151	4,475	3,222	72.0	1,253	2.41	2.40	676	97	5.6	2.3	13.2
Finleyson CCD.....	795	679	552	81.3	127	2.36	2.41	116	22	4.2	1.9	13.0
Hartford CCD.....	871	734	589	80.2	145	2.38	2.48	137	27	5.4	2.8	14.6
Hawkinsville city (part).....	1	1	0	0.0	1	0.00	3.00	0	0	0.0	(X)	0.0
Hawkinsville CCD.....	3,485	3,062	2,081	68.0	981	2.43	2.38	423	48	5.9	2.2	13.0
Hawkinsville city (part).....	1,628	1,400	857	61.2	543	2.43	2.32	228	8	7.3	3.1	13.4
Putnam County.....	12,804	8,601	6,438	74.9	2,163	2.39	2.61	4,203	2,747	10.1	5.1	22.3
Eatonton CCD.....	3,579	3,138	2,004	63.9	1,134	2.57	2.74	441	67	5.0	2.4	9.3
Eatonton city (part).....	2,741	2,408	1,515	62.9	893	2.57	2.71	333	21	5.7	2.8	10.2
Little River CCD.....	3,183	2,016	1,633	81.0	383	2.33	2.75	1,167	869	6.4	5.3	11.1
Eatonton city (part).....	3	3	2	66.7	1	4.00	2.00	0	0	0.0	0.0	0.0
Phoenix CCD.....	6,042	3,447	2,801	81.3	646	2.31	2.28	2,595	1,811	16.1	6.8	41.4
Crooked Creek CDP.....	470	262	207	79.0	55	2.34	2.82	208	187	5.4	3.7	11.3
Eatonton city (part).....	0	0	0	(X)	0	0.00	0.00	0	0	(X)	(X)	(X)
Quitman County.....	2,047	1,053	826	78.4	227	2.34	2.56	994	671	9.2	7.8	14.2
Georgetown North CCD.....	880	552	424	76.8	128	2.38	2.45	328	157	8.6	5.9	16.9
Georgetown-Quitman County unified government (part).....	880	552	424	76.8	128	2.38	2.45	328	157	8.6	5.9	16.9
Georgetown South CCD.....	1,167	501	402	80.2	99	2.29	2.71	666	514	9.8	9.6	10.5
Georgetown-Quitman County unified government (part).....	1,167	501	402	80.2	99	2.29	2.71	666	514	9.8	9.6	10.5
Rabun County.....	12,313	6,780	5,101	75.2	1,679	2.31	2.45	5,533	4,313	8.9	5.6	17.8
Clayton CCD.....	3,836	2,609	1,839	70.5	770	2.33	2.46	1,227	748	9.4	5.1	18.1
Clayton city (part).....	1,039	747	353	47.3	394	2.18	2.52	292	110	15.7	7.3	22.0
Mountain City town (part).....	8	8	6	75.0	2	1.67	4.50	0	0	0.0	0.0	0.0
Tiger town (part).....	9	9	7	77.8	2	1.86	1.50	0	0	0.0	0.0	0.0
Mountain City CCD.....	3,765	2,058	1,520	73.9	538	2.29	2.62	1,707	1,318	9.4	5.6	18.7
Clayton city (part).....	113	89	62	69.7	27	2.15	1.70	24	12	2.2	1.6	3.6
Dillard city.....	190	147	92	62.6	55	2.04	2.75	43	28	3.3	1.1	6.8
Mountain City town (part).....	581	417	259	62.1	158	2.36	2.90	164	46	13.8	4.0	26.3

Table 11.  
**Housing Occupancy and Tenure: 2010—Con.**

[For information on confidentiality protection, nonsampling error, and definitions, see Selected Appendixes at <www.census.gov/prod/cen2010/cph-1-a.pdf>]

State County County Subdivision Place	Occupied housing units							Vacant housing units				
	Total housing units	Owner occupied		Renter occupied	Average household size		Total	For seasonal, recrea- tional, or occasional use	Vacancy rate			
		Total	Number		Percent of occupied housing units	Owner- occupied units			Renter- occupied units	Available housing	Home- owner	Rental
Rabun County—Con.												
Mountain City CCD—Con.												
Sky Valley city.....	917	142	122	85.9	20	1.95	1.70	775	740	17.8	15.8	28.6
Tiger CCD.....	4,712	2,113	1,742	82.4	371	2.30	2.21	2,599	2,247	7.9	6.0	15.7
Tallulah Falls town (part).....	45	34	25	73.5	9	2.00	2.33	11	9	2.9	0.0	10.0
Tiger town (part).....	250	192	122	63.5	70	2.29	1.61	58	18	11.9	4.7	22.2
Randolph County.....	4,153	3,187	2,133	66.9	1,054	2.32	2.34	966	331	5.2	1.2	12.3
Benevolence CCD.....	236	143	110	76.9	33	2.12	2.52	93	47	1.4	0.0	5.6
Cuthbert CCD.....	3,091	2,381	1,552	65.2	829	2.29	2.36	710	242	5.5	1.3	12.4
Coleman CDP.....	89	57	45	78.9	12	2.16	2.50	32	16	1.6	2.0	0.0
Cuthbert city.....	1,906	1,555	892	57.4	663	2.28	2.33	351	55	6.5	1.8	12.3
Shellman CCD.....	826	663	471	71.0	192	2.45	2.23	163	42	5.0	1.5	12.7
Shellman city.....	498	427	278	65.1	149	2.67	2.28	71	11	4.3	1.4	9.1
Richmond County.....	86,331	76,924	41,682	54.2	35,242	2.49	2.45	9,407	389	6.0	3.3	9.1
Augusta CCD.....	63,497	56,184	27,244	48.5	28,940	2.35	2.29	7,313	315	6.3	3.5	8.7
Augusta-Richmond County consolidated government (balance) (part).....	63,497	56,184	27,244	48.5	28,940	2.35	2.29	7,313	315	6.3	3.5	8.7
Fort Gordon CCD.....	1,162	1,073	16	1.5	1,057	3.25	3.60	89	1	6.5	5.9	6.5
Augusta-Richmond County consolidated government (balance) (part).....	1,162	1,073	16	1.5	1,057	3.25	3.60	89	1	6.5	5.9	6.5
Gracewood CCD.....	13,572	12,350	8,649	70.0	3,701	2.76	3.15	1,222	17	5.7	3.1	11.1
Augusta-Richmond County consolidated government (balance) (part).....	13,572	12,350	8,649	70.0	3,701	2.76	3.15	1,222	17	5.7	3.1	11.1
Hephzibah CCD.....	8,100	7,317	5,773	78.9	1,544	2.78	2.93	783	56	4.9	2.4	13.0
Augusta-Richmond County consolidated government (balance) (part).....	6,196	5,601	4,435	79.2	1,166	2.79	2.98	595	43	5.0	2.8	12.6
Blythe city (part).....	291	259	209	80.7	50	2.63	2.62	32	5	4.1	1.4	13.8
Hephzibah city.....	1,613	1,457	1,129	77.5	328	2.74	2.81	156	8	4.6	1.3	14.3
Rockdale County.....	33,272	30,027	21,134	70.4	8,893	2.79	2.85	3,245	154	6.7	3.7	13.1
Conyers CCD.....	20,388	18,115	10,974	60.6	7,141	2.82	2.77	2,273	101	8.4	4.2	14.1
Conyers city (part).....	6,327	5,412	1,932	35.7	3,480	2.65	2.63	915	16	12.1	6.1	15.1
Lakeview Estates CDP.....	700	636	328	51.6	308	4.24	4.24	64	1	6.0	0.3	11.4
North Rockdale CCD.....	3,540	3,221	2,539	78.8	682	2.77	2.76	319	20	4.6	3.2	9.5
Conyers city (part).....	288	249	4	1.6	245	1.75	2.53	39	1	11.6	0.0	11.8
South Rockdale CCD.....	9,344	8,691	7,621	87.7	1,070	2.77	3.40	653	33	3.7	3.0	8.7
Schley County.....	2,208	1,872	1,362	72.8	510	2.72	2.55	336	61	4.3	2.6	8.6
Ellaville North CCD.....	1,314	1,090	762	69.9	328	2.71	2.39	224	41	4.6	3.0	8.1
Ellaville city (part).....	719	586	334	57.0	252	2.63	2.32	113	11	5.8	5.1	6.6
Ellaville South CCD.....	894	782	600	76.7	182	2.74	2.84	112	20	3.8	1.9	9.4
Ellaville city (part).....	158	136	70	51.5	66	2.41	2.73	22	1	9.3	1.4	16.5
Screven County.....	6,739	5,596	4,091	73.1	1,505	2.54	2.50	1,143	261	3.8	2.1	8.2
Hiltonia CCD.....	700	539	433	80.3	106	2.67	2.42	161	46	3.9	2.3	10.1
Hiltonia town.....	156	123	93	75.6	30	2.84	2.50	33	1	1.6	1.1	3.2
Millhaven CCD.....	232	144	104	72.2	40	2.21	2.55	88	35	0.7	0.0	2.4
Newington CCD.....	1,234	1,014	823	81.2	191	2.58	2.50	220	44	3.8	2.0	10.7
Newington town.....	119	105	71	67.6	34	2.51	2.82	14	3	1.9	2.7	0.0
Oliver city.....	124	93	72	77.4	21	2.63	2.38	31	2	6.0	1.4	19.2
Rocky Ford CCD.....	844	715	571	79.9	144	2.59	2.40	129	31	2.2	1.2	5.7
Rocky Ford town.....	84	65	48	73.8	17	2.06	2.65	19	2	9.7	5.9	19.0
Sylvania CCD.....	3,729	3,184	2,160	67.8	1,024	2.51	2.53	545	105	4.3	2.4	8.1
Sylvania city.....	1,374	1,205	625	51.9	580	2.37	2.34	169	15	5.6	4.1	7.2
Seminole County.....	4,797	3,509	2,685	76.5	824	2.42	2.58	1,288	729	6.9	3.7	15.9
Donalsonville CCD.....	3,437	2,464	1,850	75.1	614	2.39	2.61	973	572	6.8	4.2	13.7
Donalsonville city (part).....	1,145	988	629	63.7	359	2.51	2.71	157	10	5.5	2.3	10.7
Iron City town.....	149	136	111	81.6	25	2.24	2.44	13	4	0.0	0.0	0.0
Steam Mill CCD.....	1,360	1,045	835	79.9	210	2.50	2.46	315	157	7.0	2.5	21.6
Donalsonville city (part).....	0	0	0	(X)	0	0.00	0.00	0	0	(X)	(X)	(X)
Spalding County.....	26,777	23,565	14,362	60.9	9,203	2.60	2.77	3,212	145	7.5	3.5	13.2
Digby CCD.....	357	335	271	80.9	64	2.51	2.31	22	0	2.6	2.9	1.5
Griffin CCD.....	15,653	13,520	6,373	47.1	7,147	2.55	2.72	2,133	51	9.4	3.9	13.9
East Griffin CDP.....	604	525	257	49.0	268	2.46	3.03	79	1	8.0	6.2	9.7
Experiment CDP.....	1,183	1,020	504	49.4	516	2.60	2.94	163	3	7.6	5.9	9.3
Griffin city (part).....	10,463	8,888	3,497	39.3	5,391	2.43	2.66	1,575	37	11.0	4.4	14.9
Orchard Hill CCD.....	2,200	2,038	1,646	80.8	392	2.69	2.84	162	11	3.3	1.9	8.8
Orchard Hill town.....	94	86	50	58.1	36	2.52	2.31	8	0	7.5	3.8	12.2
Rover CCD.....	2,256	2,070	1,647	79.6	423	2.59	3.10	186	8	4.7	3.5	9.0
Griffin city (part).....	61	53	17	32.1	36	2.53	4.28	8	0	5.4	10.5	2.7
Sunny Side CCD.....	2,337	2,079	1,495	71.9	584	2.82	2.97	258	7	6.3	3.4	12.9
Sunny Side city.....	64	55	35	63.6	20	2.46	2.40	9	0	1.8	0.0	4.8
Towalaga CCD.....	2,648	2,306	1,914	83.0	392	2.51	2.98	342	52	6.3	4.4	15.0
Heron Bay CDP (part).....	195	174	158	90.8	16	2.20	3.31	5	5	7.0	6.5	11.1
Vaughn CCD.....	1,326	1,217	1,016	83.5	201	2.64	2.72	109	16	3.0	2.0	7.8

Table 11.  
**Housing Occupancy and Tenure: 2010—Con.**

[For information on confidentiality protection, nonsampling error, and definitions, see Selected Appendixes at <www.census.gov/prod/cen2010/cph-1-a.pdf>]

State County County Subdivision Place	Total housing units	Occupied housing units						Vacant housing units				
		Total	Owner occupied		Renter occupied	Average household size		Total	For seasonal, recrea- tional, or occasional use	Vacancy rate		
			Number	Percent of occupied housing units		Owner- occupied units	Renter- occupied units			Available housing	Home- owner	Rental
Stephens County.....	12,662	10,289	7,182	69.8	3,107	2.48	2.50	2,373	661	6.6	3.6	13.0
Martin-Avalon CCD.....	3,036	2,620	2,081	79.4	539	2.60	2.73	416	102	4.3	1.6	13.6
Avalon town.....	116	85	51	60.0	34	2.27	2.85	31	5	8.6	3.8	15.0
Martin town (part).....	177	142	98	69.0	44	2.47	2.86	35	6	9.6	2.0	22.8
Toccoa city (part).....	0	0	0	(X)	0	0.00	0.00	0	0	(X)	(X)	(X)
Rock Creek CCD.....	3,265	2,293	1,862	81.2	431	2.48	2.66	972	472	6.4	4.6	13.7
Toccoa city (part).....	4	2	1	50.0	1	4.00	2.00	2	0	50.0	66.7	0.0
Toccoa CCD.....	6,361	5,376	3,239	60.2	2,137	2.41	2.42	985	87	7.8	4.2	12.7
Toccoa city (part).....	4,191	3,560	1,890	53.1	1,670	2.36	2.38	631	36	8.8	5.0	12.8
Stewart County.....	2,383	1,862	1,341	72.0	521	2.37	2.31	521	203	5.9	2.9	12.8
Lumpkin CCD.....	521	377	283	75.1	94	2.27	2.30	144	84	3.8	2.7	6.9
Lumpkin city (part).....	256	218	153	70.2	65	2.18	2.29	38	8	3.5	5.0	0.0
Omaha CCD.....	847	659	491	74.5	168	2.49	2.41	188	71	5.7	2.4	14.2
Lumpkin city (part).....	315	267	181	67.8	86	2.45	2.53	48	4	5.3	2.2	11.2
Richland CCD.....	1,015	826	567	68.6	259	2.31	2.26	189	48	6.9	3.4	13.8
Richland city.....	695	591	371	62.8	220	2.38	2.32	104	8	7.2	3.9	12.3
Sumter County.....	13,909	12,123	6,927	57.1	5,196	2.54	2.56	1,786	433	5.2	2.4	8.7
Americus CCD.....	10,395	9,413	4,881	51.9	4,532	2.58	2.56	982	56	5.3	2.2	8.6
Americus city.....	7,135	6,481	2,744	42.3	3,737	2.50	2.46	654	30	5.5	2.1	7.8
Andersonville CCD.....	577	456	354	77.6	102	2.59	2.80	121	20	3.2	2.5	5.5
Andersonville city.....	141	98	59	60.2	39	2.37	2.95	43	4	7.5	6.3	9.1
Leslie-De Soto CCD.....	1,619	1,118	855	76.5	263	2.34	2.75	501	319	4.9	3.6	9.0
De Soto city.....	89	81	58	71.6	23	2.38	2.48	8	1	1.2	0.0	4.2
Leslie city.....	195	164	113	68.9	51	2.29	2.94	31	6	4.6	0.0	13.6
Plains CCD.....	1,318	1,136	837	73.7	299	2.52	2.38	182	38	4.7	2.2	11.3
Plains city.....	276	250	140	56.0	110	2.60	2.19	26	4	3.1	0.0	6.8
Talbot County.....	3,399	2,832	2,251	79.5	581	2.45	2.31	567	181	3.8	2.6	8.0
Junction City CCD.....	890	739	624	84.4	115	2.43	2.29	151	38	4.5	3.7	8.7
Geneva town.....	61	48	37	77.1	11	1.92	3.09	13	0	5.7	7.1	0.0
Junction City town.....	86	66	55	83.3	11	2.78	2.18	20	5	7.0	8.3	0.0
Talbotton CCD.....	1,129	945	709	75.0	236	2.47	2.30	184	75	3.4	1.8	7.8
Talbotton city.....	459	384	231	60.2	153	2.64	2.25	75	12	5.9	3.8	8.8
Woodland CCD.....	1,380	1,148	918	80.0	230	2.44	2.33	232	68	3.7	2.5	7.9
Manchester city (part).....	54	46	40	87.0	6	2.35	3.00	8	1	8.0	9.1	0.0
Woodland city.....	210	168	115	68.5	53	2.55	2.17	42	13	3.4	1.7	6.9
Taliaferro County.....	1,015	759	561	73.9	198	2.28	2.19	256	69	3.6	1.7	8.8
Crawfordville CCD.....	696	534	376	70.4	158	2.31	2.18	162	40	2.9	2.3	4.2
Crawfordville city.....	303	241	147	61.0	94	2.27	2.14	62	15	3.6	3.9	3.1
Sharon CCD.....	319	225	185	82.2	40	2.21	2.23	94	29	5.2	0.5	23.1
Sharon city.....	73	58	48	82.8	10	2.42	2.40	15	1	6.5	0.0	28.6
Tattnall County.....	9,966	8,210	5,575	67.9	2,635	2.52	2.52	1,756	350	7.9	2.6	17.7
Collins CCD.....	1,953	1,486	1,099	74.0	387	2.38	2.51	467	102	10.7	2.5	28.5
Cobbtown city.....	200	160	108	67.5	52	2.09	2.40	40	5	13.2	7.4	23.5
Collins city.....	305	247	145	58.7	102	2.28	2.49	58	6	8.6	3.1	15.7
Glennville CCD.....	4,256	3,655	2,561	70.1	1,094	2.54	2.45	601	97	6.6	3.0	14.0
Glennville city.....	1,729	1,479	889	60.1	590	2.37	2.26	250	14	8.7	5.3	13.3
Mendes CDP.....	60	54	49	90.7	5	2.37	1.20	6	3	0.0	0.0	0.0
Reidsville CCD.....	3,757	3,069	1,915	62.4	1,154	2.56	2.59	688	151	8.1	2.1	16.8
Manassas city.....	47	37	28	75.7	9	2.57	2.44	10	1	0.0	0.0	0.0
Reidsville city.....	1,312	1,072	586	54.7	486	2.27	2.40	240	12	12.1	4.2	20.2
Taylor County.....	4,563	3,522	2,485	70.6	1,037	2.45	2.42	1,041	260	6.3	1.9	15.6
Butler CCD.....	2,013	1,640	1,012	61.7	628	2.45	2.49	373	76	6.5	0.9	14.5
Butler city.....	935	797	379	47.6	418	2.31	2.52	138	23	6.6	1.5	10.8
Howard CDP.....	56	44	37	84.1	7	2.65	1.71	12	3	0.0	0.0	0.0
Carsonville CCD.....	667	483	398	82.4	85	2.47	2.60	184	79	3.9	1.7	12.9
Reynolds CCD.....	1,321	981	740	75.4	241	2.41	2.15	340	27	8.4	2.9	22.0
Reynolds city.....	641	485	338	69.7	147	2.33	2.04	156	8	9.6	2.9	22.2
Rupert CCD.....	562	418	335	80.1	83	2.49	2.46	144	78	3.4	2.9	5.7
Telfair County.....	7,297	5,543	3,936	71.0	1,607	2.36	2.54	1,754	330	6.2	2.7	13.7
Jacksonville CCD.....	823	585	477	81.5	108	2.40	2.29	238	65	2.2	0.6	8.4
Jacksonville city.....	95	59	38	64.4	21	2.55	2.05	36	15	3.2	0.0	8.7
Lumber City CCD.....	1,137	811	595	73.4	216	2.39	2.52	326	69	7.3	2.4	18.4
Lumber City city.....	728	527	351	66.6	176	2.31	2.49	201	17	8.4	2.7	17.8
McRae-Helena CCD.....	4,215	3,365	2,242	66.6	1,123	2.38	2.60	850	128	6.1	3.2	11.4
Helena city (part).....	824	691	426	61.6	265	2.38	2.73	133	15	4.7	1.8	8.8
McRae city.....	2,000	1,600	962	60.1	638	2.27	2.59	400	29	6.8	4.7	9.8
Scotland city (part).....	166	127	99	78.0	28	2.49	2.89	39	11	2.3	0.0	9.7
Milan CCD.....	1,122	782	622	79.5	160	2.24	2.32	340	68	8.4	3.0	24.2
Milan city (part).....	253	163	114	69.9	49	2.03	2.14	90	8	14.3	1.7	33.3
Terrell County.....	4,080	3,519	2,259	64.2	1,260	2.48	2.73	561	79	5.4	1.8	11.2
Bronwood CCD.....	333	273	192	70.3	81	2.28	2.72	60	8	5.9	0.5	16.5
Bronwood town.....	120	98	60	61.2	38	2.12	2.58	22	1	12.5	0.0	26.9
Dawson CCD.....	2,680	2,336	1,319	56.5	1,017	2.50	2.77	344	35	6.1	2.1	10.8

Table 11.  
**Housing Occupancy and Tenure: 2010—Con.**

[For information on confidentiality protection, nonsampling error, and definitions, see Selected Appendixes at <www.census.gov/prod/cen2010/cph-1-a.pdf>]

State County County Subdivision Place	Total housing units	Occupied housing units						Vacant housing units				
		Total	Owner occupied		Renter occupied	Average household size		Total	For seasonal, recrea- tional, or occasional use	Vacancy rate		
			Number	Percent of occupied housing units		Owner- occupied units	Renter- occupied units			Available housing	Home- owner	Rental
Terrell County—Con.												
Dawson CCD—Con.												
Dawson city.....	1,919	1,662	786	47.3	876	2.57	2.78	257	15	7.3	3.2	10.7
Parrott CCD.....	439	352	296	84.1	56	2.42	2.77	87	25	1.4	0.7	4.9
Parrott town.....	78	63	52	82.5	11	2.46	2.73	15	4	1.5	1.9	0.0
Sasser CCD.....	628	558	452	81.0	106	2.58	2.28	70	11	4.4	2.1	13.1
Sasser town.....	143	112	77	68.8	35	2.42	2.66	31	2	10.1	4.7	20.5
Thomas County.....	20,177	17,573	11,325	64.4	6,248	2.50	2.49	2,604	342	5.9	3.2	10.4
Boston CCD.....	1,307	1,101	772	70.1	329	2.48	2.48	206	56	2.0	1.4	3.2
Boston city.....	615	507	324	63.9	183	2.47	2.82	108	15	2.5	1.8	3.7
Coolidge CCD.....	1,033	905	692	76.5	213	2.51	2.63	128	22	4.6	1.8	12.6
Coolidge city.....	250	210	133	63.3	77	2.40	2.68	40	2	7.7	4.9	12.2
Meigs CCD.....	623	539	347	64.4	192	2.68	2.82	84	8	2.9	2.8	3.0
Meigs city (part).....	398	348	198	56.9	150	2.86	2.84	50	5	3.9	4.3	3.2
Ochlocknee CCD.....	1,817	1,543	1,183	76.7	360	2.56	2.66	274	47	7.8	3.0	20.5
Ochlocknee town.....	296	247	156	63.2	91	2.62	2.87	49	6	8.5	4.3	15.0
Pavo-Barwick CCD.....	1,131	944	775	82.1	169	2.53	2.66	187	30	5.2	2.8	14.9
Barwick city (part).....	124	99	72	72.7	27	2.38	2.56	25	3	1.0	0.0	3.6
Pavo city (part).....	176	145	118	81.4	27	2.57	2.81	31	6	4.6	4.1	6.9
Thomasville CCD.....	14,266	12,541	7,556	60.3	4,985	2.48	2.46	1,725	179	6.3	3.6	10.0
Thomasville city.....	8,534	7,506	3,999	53.3	3,507	2.43	2.39	1,028	76	6.3	4.0	8.8
Tift County.....	16,434	14,836	9,083	61.2	5,753	2.62	2.57	1,598	101	5.2	2.0	9.9
Brookfield CCD.....	1,878	1,725	1,452	84.2	273	2.66	2.79	153	23	3.7	2.2	11.0
Chula CCD.....	1,110	991	803	81.0	188	2.59	2.48	119	16	3.3	0.7	12.9
Eldorado CCD.....	1,470	1,318	982	74.5	336	2.62	2.78	152	12	5.1	1.6	14.0
Tifton city (part).....	0	0	0	(X)	0	0.00	0.00	0	0	(X)	(X)	(X)
Omega CCD.....	941	829	567	68.4	262	2.83	3.17	112	4	4.7	1.4	11.1
Omega city (part).....	447	390	254	65.1	136	3.07	3.15	57	3	4.9	1.9	9.9
Tifton city (part).....	0	0	0	(X)	0	0.00	0.00	0	0	(X)	(X)	(X)
Tifton CCD.....	9,878	8,903	4,415	49.6	4,488	2.57	2.49	975	34	6.0	2.5	9.3
Phillipsburg CDP.....	333	284	155	54.6	129	2.41	2.59	49	0	9.2	2.5	16.2
Tifton city (part).....	6,752	6,067	2,609	43.0	3,458	2.50	2.42	685	20	6.7	3.2	9.3
Unionville CDP.....	804	706	411	58.2	295	2.57	2.61	98	3	3.3	0.2	7.2
Ty Ty CCD.....	1,157	1,070	864	80.7	206	2.65	2.89	87	12	3.0	1.4	9.3
Tifton city (part).....	0	0	0	(X)	0	0.00	0.00	0	0	(X)	(X)	(X)
Ty Ty city.....	296	267	190	71.2	77	2.58	3.04	29	1	4.6	4.5	4.9
Toombs County.....	12,144	10,375	6,503	62.7	3,872	2.57	2.61	1,769	325	6.8	2.0	14.1
Cedar Crossing CCD.....	1,631	1,241	987	79.5	254	2.63	2.89	390	121	9.9	2.3	31.6
Vidalia-Lyons CCD.....	10,513	9,134	5,516	60.4	3,618	2.56	2.59	1,379	204	6.4	1.9	12.5
Lyons city.....	1,913	1,637	792	48.4	845	2.57	2.67	276	30	8.3	1.5	14.1
Santa Claus city.....	86	73	49	67.1	24	2.24	2.29	13	2	9.6	0.0	25.0
Vidalia city (part).....	4,639	4,111	2,108	51.3	2,003	2.42	2.50	528	50	6.4	2.7	10.0
Towns County.....	7,731	4,510	3,613	80.1	897	2.18	2.11	3,221	2,373	10.5	7.5	20.8
Hiawassee CCD.....	3,000	1,761	1,321	75.0	440	2.13	1.93	1,239	872	13.3	8.1	26.0
Hiawassee city.....	744	456	240	52.6	216	1.87	1.47	288	152	20.5	8.4	30.7
Tate City CDP.....	34	8	7	87.5	1	1.86	3.00	26	26	0.0	0.0	0.0
Macedonia CCD.....	2,412	1,243	1,069	86.0	174	2.14	2.16	1,169	929	9.5	7.6	19.6
Young Harris CCD.....	2,319	1,506	1,223	81.2	283	2.27	2.35	813	572	7.8	6.7	12.2
Young Harris city.....	201	150	69	46.0	81	2.14	2.52	51	9	11.1	9.0	12.9
Treutlen County.....	2,992	2,543	1,811	71.2	732	2.53	2.52	449	62	2.7	0.9	6.9
Gillis Springs CCD.....	642	519	438	84.4	81	2.53	2.51	123	28	1.7	0.7	6.9
Soperton CCD.....	2,350	2,024	1,373	67.8	651	2.53	2.52	326	34	2.9	0.9	6.9
Soperton city.....	1,261	1,102	633	57.4	469	2.49	2.51	159	6	4.1	1.4	7.5
Troup County.....	28,046	24,828	15,107	60.8	9,721	2.62	2.62	3,218	307	6.8	3.5	11.6
Abbotsford CCD.....	955	819	703	85.8	116	2.67	2.86	136	71	3.9	2.5	11.5
Hillcrest CCD.....	1,230	1,121	965	86.1	156	2.73	2.93	109	36	3.2	1.8	10.7
LaGrange city (part).....	56	53	52	98.1	1	2.56	4.00	3	0	3.6	3.7	0.0
Hogansville CCD.....	2,598	2,227	1,495	67.1	732	2.59	2.89	371	17	7.9	5.8	11.9
Hogansville city.....	1,421	1,154	635	55.0	519	2.49	2.84	267	8	10.9	9.1	13.1
LaGrange CCD.....	19,822	17,574	9,759	55.5	7,815	2.58	2.59	2,248	128	7.5	3.7	11.9
LaGrange city (part).....	12,790	11,190	4,676	41.8	6,514	2.49	2.54	1,600	73	9.1	4.7	12.0
Oak Grove CCD.....	1,093	996	834	83.7	162	2.78	2.65	97	28	3.4	1.1	13.8
West Point CCD.....	2,348	2,091	1,351	64.6	740	2.67	2.55	257	27	4.3	2.2	7.9
LaGrange city (part).....	0	0	0	(X)	0	0.00	0.00	0	0	(X)	(X)	(X)
West Point city (part).....	1,142	1,006	495	49.2	511	2.66	2.56	136	13	5.5	3.3	7.6
Turner County.....	3,841	3,339	2,207	66.1	1,132	2.61	2.47	502	73	5.5	1.8	12.0
Ashburn-Sycamore CCD.....	3,518	3,071	1,980	64.5	1,091	2.61	2.46	447	59	5.9	2.0	12.3
Ashburn city.....	1,890	1,638	868	53.0	770	2.59	2.38	252	31	7.3	2.6	12.1
Sycamore city.....	218	191	140	73.3	51	2.55	2.78	27	2	3.0	2.1	5.6
Rebecca CCD.....	323	268	227	84.7	41	2.59	2.83	55	14	0.7	0.4	2.4
Rebecca town.....	91	80	69	86.3	11	2.32	2.45	11	2	0.0	0.0	0.0

Table 11.  
**Housing Occupancy and Tenure: 2010—Con.**

[For information on confidentiality protection, nonsampling error, and definitions, see Selected Appendixes at <www.census.gov/prod/cen2010/cph-1-a.pdf>]

State County County Subdivision Place	Total housing units	Occupied housing units						Vacant housing units				
		Total	Owner occupied		Renter occupied	Average household size		Total	For seasonal, recrea- tional, or occasional use	Vacancy rate		
			Number	Percent of occupied housing units		Owner- occupied units	Renter- occupied units			Available housing	Home- owner	Rental
Twiggs County.....	4,235	3,634	2,927	80.5	707	2.49	2.33	601	55	3.7	1.6	11.2
North Twiggs CCD.....	2,356	2,040	1,640	80.4	400	2.47	2.33	316	28	5.1	2.1	15.6
Jeffersonville city.....	485	401	277	69.1	124	2.42	2.22	84	9	8.0	3.8	16.0
South Twiggs CCD.....	1,879	1,594	1,287	80.7	307	2.51	2.33	285	27	1.8	1.1	4.7
Allentown city (part).....	27	23	18	78.3	5	2.56	2.60	4	0	8.0	10.0	0.0
Danville town (part).....	119	91	66	72.5	25	2.35	2.16	28	3	7.1	4.3	13.8
Union County.....	14,052	9,116	7,268	79.7	1,848	2.29	2.36	4,936	3,504	7.7	6.0	14.0
Blairsville CCD.....	8,059	5,397	4,168	77.2	1,229	2.28	2.32	2,662	1,843	7.6	5.0	15.5
Blairsville city.....	301	249	74	29.7	175	1.88	1.94	52	6	10.1	2.6	12.9
Ivylog CCD.....	5,251	3,338	2,803	84.0	535	2.30	2.48	1,913	1,393	8.0	7.3	11.1
Suches CCD.....	742	381	297	78.0	84	2.20	2.17	361	268	7.2	6.5	9.4
Upson County.....	12,161	10,716	7,156	66.8	3,560	2.46	2.55	1,445	186	5.0	2.5	9.7
Salem CCD.....	622	549	429	78.1	120	2.51	2.43	73	14	4.5	2.0	12.4
Salem CDP.....	152	137	105	76.6	32	2.35	1.97	15	4	3.5	1.9	8.6
Thomaston city (part).....	1	1	1	100.0	0	3.00	0.00	0	0	0.0	0.0	(X)
Sunset Village CCD.....	1,549	1,368	1,156	84.5	212	2.55	2.72	181	64	3.6	2.1	11.2
Sunset Village CDP.....	366	341	296	86.8	45	2.48	2.49	25	2	3.4	2.6	8.0
The Rock-Yatesville CCD.....	1,343	1,165	957	82.1	208	2.55	2.84	178	35	2.9	1.0	10.7
The Rock CDP.....	76	59	45	76.3	14	2.69	2.79	17	3	0.0	0.0	0.0
Yatesville town.....	181	157	126	80.3	31	2.17	2.71	24	5	1.9	0.0	8.8
Thomaston CCD.....	8,647	7,634	4,614	60.4	3,020	2.41	2.52	1,013	73	5.6	3.0	9.4
Hannahs Mill CDP.....	1,370	1,228	902	73.5	326	2.46	2.73	142	5	5.6	1.8	14.7
Lincoln Park CDP.....	454	376	189	50.3	187	2.35	2.08	78	9	6.8	0.5	12.6
Thomaston city (part).....	4,293	3,783	1,751	46.3	2,032	2.25	2.44	510	25	6.7	5.2	7.8
Walker County.....	30,100	26,497	19,610	74.0	6,887	2.54	2.57	3,603	318	5.2	2.7	11.7
Chattanooga Valley CCD.....	4,700	4,126	3,064	74.3	1,062	2.48	2.64	574	21	5.4	2.2	13.6
Chattanooga Valley CDP.....	1,749	1,576	1,230	78.0	346	2.40	2.58	173	10	3.2	1.5	8.6
Fairview CDP (part).....	935	825	634	76.8	191	2.51	2.32	110	2	3.6	2.0	8.5
Rossville city (part).....	192	177	120	67.8	57	2.83	3.37	15	0	4.8	3.2	8.1
Chickamauga CCD.....	6,321	5,701	4,453	78.1	1,248	2.63	2.69	620	43	4.0	2.2	10.0
Chickamauga city (part).....	1,352	1,197	778	65.0	419	2.58	2.60	155	10	4.9	3.3	7.7
Fairview CDP (part).....	606	563	489	86.9	74	2.71	2.57	43	2	3.4	2.4	9.5
Kensington CCD.....	1,561	1,280	1,060	82.8	220	2.52	2.69	281	123	3.0	2.0	7.5
LaFayette CCD.....	7,649	6,756	4,716	69.8	2,040	2.55	2.44	893	43	5.6	3.1	11.0
LaFayette city.....	3,258	2,826	1,495	52.9	1,331	2.41	2.32	432	7	7.2	4.6	9.9
Lookout Mountain CCD.....	1,289	1,148	958	83.4	190	2.67	2.54	141	27	5.4	3.7	13.2
Lookout Mountain city.....	662	593	504	85.0	89	2.72	2.57	69	10	7.3	5.2	17.6
Rock Spring CCD.....	2,485	2,243	1,829	81.5	414	2.63	2.61	242	24	4.4	2.5	11.7
Rossville-Beverly Hills CCD.....	5,115	4,399	2,810	63.9	1,589	2.33	2.54	716	20	7.0	3.2	13.1
Chickamauga city (part).....	2	1	0	0.0	1	0.00	4.00	1	0	0.0	(X)	0.0
Fairview CDP (part).....	1,509	1,322	965	73.0	357	2.40	2.53	187	5	3.8	3.2	5.3
Fort Oglethorpe city (part).....	64	55	37	67.3	18	2.49	3.00	9	1	9.8	0.0	25.0
Lakeview CDP (part).....	476	405	294	72.6	111	2.29	2.39	71	4	8.1	6.3	12.6
Rossville city (part).....	1,729	1,473	713	48.4	760	2.23	2.48	256	8	9.2	3.6	13.8
Villanow CCD.....	980	844	720	85.3	124	2.57	2.72	136	17	3.3	2.4	8.1
Walton County.....	32,435	29,583	22,330	75.5	7,253	2.83	2.74	2,852	136	5.7	3.5	11.9
Campton CCD.....	3,253	3,046	2,741	90.0	305	2.77	2.81	207	19	3.0	2.4	8.6
Good Hope CCD.....	1,868	1,644	1,339	81.4	305	2.72	2.63	224	26	6.7	3.9	17.0
Good Hope city.....	130	115	98	85.2	17	2.41	2.24	15	0	5.7	3.9	15.0
Jersey CCD.....	5,334	4,992	4,263	85.4	729	2.95	3.03	342	14	3.6	3.1	6.5
Jersey city.....	67	53	37	69.8	16	2.65	2.44	14	1	3.6	0.0	10.5
Monroe city (part).....	0	0	0	(X)	0	0.00	0.00	0	0	(X)	(X)	(X)
Walnut Grove city.....	504	466	377	80.9	89	2.85	2.89	38	1	5.1	4.6	7.3
Loganville CCD.....	10,697	10,021	8,194	81.8	1,827	2.92	2.67	676	35	4.0	3.0	8.2
Between town.....	106	98	78	79.6	20	3.17	2.45	8	0	3.0	1.3	9.1
Loganville city (part).....	3,319	3,023	1,954	64.6	1,069	2.77	2.40	296	16	6.5	5.3	8.4
Monroe city (part).....	0	0	0	(X)	0	0.00	0.00	0	0	(X)	(X)	(X)
Monroe CCD.....	8,607	7,485	4,016	53.7	3,469	2.63	2.70	1,122	26	10.0	5.5	14.8
Monroe city (part).....	5,742	4,886	2,010	41.1	2,876	2.59	2.62	856	12	12.0	6.7	15.4
Social Circle CCD.....	2,676	2,395	1,777	74.2	618	2.76	2.88	281	16	5.3	3.2	10.8
Social Circle city (part).....	1,725	1,495	1,000	66.9	495	2.72	2.91	230	10	7.1	4.5	11.9
Ware County.....	16,326	13,654	8,865	64.9	4,789	2.46	2.52	2,672	145	4.9	2.1	9.7
Dixie Union CCD.....	731	637	540	84.8	97	2.52	2.48	94	25	2.7	0.9	11.7
Manor CCD.....	363	309	250	80.9	59	2.50	2.78	54	9	1.0	0.8	1.7
Wareboro CCD.....	2,459	2,152	1,639	76.2	513	2.58	2.50	307	22	2.7	1.8	5.1
Waycross city (part).....	157	77	14	18.2	63	1.36	1.10	80	0	0.0	0.0	0.0
Waycross CCD.....	12,773	10,556	6,436	61.0	4,120	2.43	2.52	2,217	89	5.6	2.4	10.3
Deenwood CDP.....	933	843	5,570	67.6	273	2.56	2.51	90	2	3.6	1.6	7.7
Sunnyside CDP.....	600	539	411	76.3	128	2.44	2.36	61	6	3.9	3.5	5.2
Waycross city (part).....	7,360	5,791	2,914	50.3	2,877	2.36	2.52	1,569	35	7.7	3.6	11.5
Warren County.....	2,985	2,315	1,656	71.5	659	2.47	2.52	670	187	4.2	2.2	8.9
Camak CCD.....	635	516	417	80.8	99	2.59	2.28	119	26	3.0	2.1	6.6
Camak town.....	86	63	48	76.2	15	2.08	2.53	23	7	4.5	2.0	11.8
Norris CCD.....	634	447	354	79.2	93	2.40	2.46	187	83	2.6	0.8	8.8
Norwood CCD.....	384	287	220	76.7	67	2.40	2.60	97	41	4.2	1.7	11.5

Table 11.  
**Housing Occupancy and Tenure: 2010—Con.**

[For information on confidentiality protection, nonsampling error, and definitions, see Selected Appendixes at <www.census.gov/prod/cen2010/cph-1-a.pdf>]

State County County Subdivision Place	Total housing units	Occupied housing units						Vacant housing units				
		Total	Owner occupied		Renter occupied	Average household size		Total	For seasonal, recrea- tional, or occasional use	Vacancy rate		
			Number	Percent of occupied housing units		Owner- occupied units	Renter- occupied units			Available housing	Home- owner	Rental
Warren County—Con.												
Norwood CCD—Con.												
Norwood city.....	129	103	79	76.7	24	2.24	2.58	26	8	4.6	2.5	10.7
Panhandle CCD.....	114	81	59	72.8	22	2.12	2.27	33	11	3.6	3.3	4.3
Warrenton CCD.....	1,218	984	606	61.6	378	2.48	2.60	234	26	5.5	3.0	9.3
Warrenton city.....	871	730	399	54.7	331	2.42	2.67	141	7	5.7	2.0	9.8
Washington County.....	9,047	7,547	5,321	70.5	2,226	2.56	2.55	1,500	276	5.5	2.0	12.8
Davisboro CCD.....	1,050	842	677	80.4	165	2.71	2.56	208	83	4.3	1.2	15.2
Davisboro city.....	203	168	124	73.8	44	2.54	3.18	35	3	4.0	2.4	8.3
Riddleville town.....	50	40	30	75.0	10	2.43	2.30	10	4	4.8	0.0	16.7
Deepstep CCD.....	472	353	306	86.7	47	2.52	2.57	119	33	3.2	1.3	14.0
Deepstep town.....	65	51	47	92.2	4	2.51	3.25	14	0	8.9	0.0	55.6
Harrison CCD.....	780	614	520	84.7	94	2.65	2.95	166	37	4.8	2.1	17.2
Harrison town.....	207	161	130	80.7	31	2.99	3.23	46	2	5.3	0.8	20.0
Sandersville CCD.....	4,303	3,784	2,508	66.3	1,276	2.51	2.50	519	49	5.7	2.1	12.1
Sandersville city (part).....	2,647	2,338	1,376	58.9	962	2.41	2.42	309	25	5.9	2.3	10.7
Tennille city (part).....	55	42	5	11.9	37	1.60	3.19	13	0	12.5	0.0	14.0
Tennille CCD.....	1,913	1,557	989	63.5	568	2.59	2.65	356	34	6.6	3.0	12.3
Oconee city.....	103	82	75	91.5	7	2.51	2.29	21	4	2.4	2.6	0.0
Sandersville city (part).....	2	1	1	100.0	0	2.00	0.00	1	0	50.0	0.0	100.0
Tennille city (part).....	746	583	291	49.9	292	2.32	2.53	163	4	9.6	6.4	12.5
Warthen CCD.....	529	397	321	80.9	76	2.39	2.29	132	40	4.1	1.2	14.6
Wayne County.....	12,199	10,562	7,387	69.9	3,175	2.60	2.69	1,637	265	5.3	2.2	11.7
Jesup CCD.....	8,700	7,598	4,957	65.2	2,641	2.60	2.66	1,102	115	5.7	2.4	11.4
Jesup city.....	3,663	3,184	1,671	52.5	1,513	2.48	2.54	479	29	5.5	3.3	7.8
Odum CCD.....	1,982	1,674	1,383	82.6	291	2.60	2.76	308	110	3.4	1.9	9.9
Odum city.....	218	188	151	80.3	37	2.52	3.35	30	4	4.1	2.6	9.8
Screven CCD.....	1,517	1,290	1,047	81.2	243	2.62	2.92	227	40	5.0	1.9	16.7
Screven city.....	346	285	193	67.7	92	2.48	3.12	61	5	10.6	3.5	22.5
Webster County.....	1,523	1,119	884	79.0	235	2.56	2.29	404	136	5.2	1.7	16.4
Preston CCD.....	734	563	429	76.2	134	2.54	2.26	171	66	2.6	1.1	6.9
Webster County unified government (part).....	734	563	429	76.2	134	2.54	2.26	171	66	2.6	1.1	6.9
Weston CCD.....	789	556	455	81.8	101	2.58	2.32	233	70	7.6	2.1	26.3
Webster County unified government (part).....	789	556	455	81.8	101	2.58	2.32	233	70	7.6	2.1	26.3
Wheeler County.....	2,625	2,152	1,584	73.6	568	2.54	2.53	473	134	3.6	0.6	11.4
Alamo CCD.....	1,375	1,126	819	72.7	307	2.55	2.51	249	75	4.3	1.0	12.3
Alamo town.....	418	363	197	54.3	166	2.26	2.65	55	4	4.9	2.0	8.3
Helena city (part).....	1	1	0	0.0	1	0.00	2.00	0	0	0.0	(X)	0.0
Scotland city (part).....	17	14	14	100.0	0	2.71	0.00	3	0	0.0	0.0	(X)
Glenwood CCD.....	1,250	1,026	765	74.6	261	2.53	2.55	224	59	2.9	0.1	10.3
Glenwood city.....	364	309	164	53.1	145	2.32	2.19	55	8	3.7	0.0	7.6
White County.....	16,062	10,646	7,935	74.5	2,711	2.49	2.60	5,416	3,256	11.4	5.0	25.7
Cleveland CCD.....	9,750	6,610	4,818	72.9	1,792	2.47	2.62	3,140	2,019	9.2	4.7	19.3
Cleveland city.....	1,629	1,300	598	46.0	702	2.38	2.55	329	41	14.6	6.4	20.5
Yonah CDP.....	472	230	184	80.0	46	2.18	2.28	242	189	14.7	11.0	27.0
Helen CCD.....	2,994	1,241	945	76.1	296	2.19	2.10	1,753	1,041	29.4	11.0	55.7
Helen city.....	850	252	124	49.2	128	1.94	2.11	598	339	44.7	23.5	55.8
Sautee Nacoochee CDP.....	224	159	133	83.6	26	2.26	2.38	65	35	5.9	2.9	18.8
Mossy Creek CCD.....	3,318	2,795	2,172	77.7	623	2.64	2.78	523	196	5.8	3.0	14.5
Whitfield County.....	39,899	35,180	23,093	65.6	12,087	2.90	2.86	4,719	153	7.8	3.1	15.6
Dalton CCD.....	28,336	24,715	15,138	61.3	9,577	2.97	2.93	3,621	99	8.7	3.3	16.1
Dalton city (part).....	12,508	10,608	5,267	49.7	5,341	3.02	2.78	1,900	49	12.0	4.3	18.4
Varnell city (part).....	51	40	35	87.5	5	2.83	2.20	11	0	18.0	14.3	37.5
North Whitfield CCD.....	4,768	4,365	3,505	80.3	860	2.87	2.85	403	20	4.6	3.2	9.8
Cohutta city.....	287	253	192	75.9	61	2.66	2.46	34	0	6.5	4.4	12.9
Varnell city (part).....	574	537	449	83.6	88	3.01	3.22	37	0	4.6	3.8	8.2
West Whitfield CCD.....	6,795	6,100	4,450	73.0	1,650	2.71	2.43	695	34	6.3	2.3	15.6
Dalton city (part).....	870	729	244	33.5	485	2.28	1.93	141	6	14.8	3.5	19.5
Tunnel Hill city.....	371	346	266	76.9	80	2.43	2.50	25	0	4.4	2.2	11.0
Wilcox County.....	3,510	2,891	2,192	75.8	699	2.52	2.46	619	158	4.3	0.9	13.7
Abbeville CCD.....	1,105	890	672	75.5	218	2.47	2.44	215	68	4.4	1.3	13.1
Abbeville city.....	472	396	247	62.4	149	2.42	2.47	76	15	4.2	1.5	8.6
Pineview CCD.....	658	534	426	79.8	108	2.54	2.55	124	35	4.6	0.5	18.0
Pineview town.....	218	180	129	71.7	51	2.63	2.43	38	10	4.7	0.0	15.0
Pitts CCD.....	700	606	465	76.7	141	2.51	2.30	94	32	1.8	0.4	6.0
Pitts city.....	146	131	91	69.5	40	2.55	2.20	15	4	1.5	0.0	4.8
Seville CDP.....	97	85	65	76.5	20	2.46	2.10	12	9	2.3	0.0	9.1
Rochelle CCD.....	1,047	861	629	73.1	232	2.56	2.53	186	23	5.7	1.2	16.1
Rochelle city.....	589	477	313	65.6	164	2.39	2.50	112	8	7.3	1.6	16.6
Wilkes County.....	5,158	4,263	2,961	69.5	1,302	2.41	2.39	895	277	3.1	2.1	5.4
Rayle CCD.....	901	696	530	76.1	166	2.53	2.66	205	64	2.7	1.8	5.3
Rayle town.....	100	69	31	44.9	38	2.65	2.76	31	4	6.0	6.1	6.0
Tignall CCD.....	956	718	545	75.9	173	2.36	2.13	238	107	5.4	4.2	8.9



Table 11.  
**Housing Occupancy and Tenure: 2010—Con.**

[For information on confidentiality protection, nonsampling error, and definitions, see Selected Appendixes at <www.census.gov/prod/cen2010/cph-1-a.pdf>]

State County County Subdivision Place	Total housing units	Occupied housing units						Vacant housing units				
		Total	Owner occupied		Renter occupied	Average household size		Total	For seasonal, recrea- tional, or occasional use	Vacancy rate		
			Number	Percent of occupied housing units		Owner- occupied units	Renter- occupied units			Available housing	Home- owner	Rental
Wilkes County—Con.												
Tignall CCD—Con.												
Tignall town.....	305	240	146	60.8	94	2.40	2.07	65	10	6.9	7.5	6.0
Washington CCD.....	3,301	2,849	1,886	66.2	963	2.39	2.38	452	106	2.7	1.6	4.8
Washington city.....	1,961	1,721	987	57.4	734	2.29	2.40	240	41	3.3	2.6	4.4
Wilkinson County.....	4,487	3,666	2,956	80.6	710	2.55	2.68	821	133	5.5	2.6	15.9
Allentown CCD.....	544	425	359	84.5	66	2.35	2.09	119	30	2.9	1.9	7.8
Allentown city (part).....	78	59	49	83.1	10	1.86	1.90	19	3	1.5	0.0	6.3
Danville town (part).....	14	10	7	70.0	3	2.57	3.67	4	3	0.0	0.0	0.0
Gordon CCD.....	1,935	1,633	1,333	81.6	300	2.60	2.83	302	21	5.6	2.9	15.9
Gordon city.....	900	753	583	77.4	170	2.63	2.86	147	8	6.7	3.1	17.1
Ivey city.....	492	394	328	83.2	66	2.43	2.77	98	4	6.7	4.3	17.1
Irwinton CCD.....	1,531	1,255	992	79.0	263	2.55	2.81	276	48	6.9	3.0	19.3
Irwinton city.....	259	217	155	71.4	62	2.50	2.63	42	5	6.3	5.8	7.4
McIntyre town.....	290	249	166	66.7	83	2.52	2.80	41	5	5.6	1.2	13.4
Toombsboro CCD.....	477	353	272	77.1	81	2.58	2.19	124	34	3.0	0.7	10.0
Toombsboro city.....	237	173	119	68.8	54	2.54	2.00	64	5	5.3	0.8	14.3
Worth County.....	9,251	8,214	5,850	71.2	2,364	2.61	2.64	1,037	218	3.3	1.2	8.1
Bridgeboro CCD.....	1,099	979	801	81.8	178	2.57	2.76	120	25	1.4	1.0	3.2
Poulan CCD.....	1,970	1,769	1,309	74.0	460	2.60	2.59	201	26	2.6	0.5	8.2
Poulan city.....	392	338	236	69.8	102	2.58	2.38	54	1	2.3	0.4	6.4
Sumner town.....	161	147	113	76.9	34	2.92	2.85	14	1	2.6	2.6	2.8
Sylvester city (part).....	67	65	0	0.0	65	0.00	2.82	2	0	3.0	(X)	3.0
Sylvester CCD.....	4,821	4,364	2,884	66.1	1,480	2.67	2.63	457	24	3.9	1.4	8.5
Sylvester city (part).....	2,474	2,221	1,176	52.9	1,045	2.66	2.61	253	8	4.9	1.5	8.5
Warwick CCD.....	1,361	1,102	856	77.7	246	2.46	2.72	259	143	3.6	1.9	8.7
Warwick city.....	174	158	98	62.0	60	2.72	2.60	16	1	4.8	2.0	9.1

Table 12.  
**Housing Occupancy and Tenure: 2010**

[For information on confidentiality protection, nonsampling error, and definitions, see Selected Appendixes at <www.census.gov/prod/cen2010/cph-1-a.pdf>]

State County Place	Total housing units	Occupied housing units						Vacant housing units				
		Total	Owner occupied		Renter occupied	Average household size		Total	For seasonal, recrea- tional, or occasional use	Vacancy rate		
			Number	Percent of occupied housing units		Owner- occupied units	Renter- occupied units			Available housing	Home- owner	Rental
<b>Georgia.....</b>	4,088,801	3,585,584	2,354,402	65.7	1,231,182	2.67	2.56	503,217	81,511	6.7	3.4	12.3
<b>COUNTY</b>												
Appling County.....	8,512	6,969	5,111	73.3	1,858	2.53	2.63	1,543	340	4.7	1.1	13.4
Atkinson County.....	3,522	2,983	2,051	68.8	932	2.82	2.76	539	50	5.0	1.5	11.9
Bacon County.....	4,801	4,214	2,973	70.6	1,241	2.52	2.65	587	81	4.2	1.4	10.3
Baker County.....	1,652	1,372	973	70.9	399	2.50	2.54	280	60	2.9	0.8	7.6
Baldwin County.....	20,159	16,788	9,939	59.2	6,849	2.47	2.43	3,371	881	7.9	3.7	13.4
Banks County.....	7,595	6,700	5,139	76.7	1,561	2.72	2.82	895	121	3.7	2.3	8.0
Barrow County.....	26,400	23,971	18,495	77.2	5,476	2.86	2.97	2,429	87	5.6	4.0	10.8
Bartow County.....	39,823	35,782	24,756	69.2	11,026	2.77	2.77	4,041	270	6.4	3.5	12.1
Ben Hill County.....	7,942	6,794	4,211	62.0	2,583	2.55	2.56	1,148	138	6.5	3.0	11.8
Berrien County.....	8,709	7,443	5,279	70.9	2,164	2.55	2.62	1,266	175	6.3	2.6	14.3
Bibb County.....	69,662	60,295	33,537	55.6	26,758	2.51	2.44	9,367	237	7.8	3.4	12.7
Bleckley County.....	5,304	4,660	3,257	69.9	1,403	2.47	2.54	644	57	3.9	1.8	8.3
Brantley County.....	6,886	6,885	5,548	80.6	1,337	2.67	2.64	1,201	428	3.1	1.3	10.1
Brooks County.....	7,706	6,457	4,601	71.3	1,856	2.52	2.51	1,249	212	4.5	2.0	10.0
Bryan County.....	11,842	10,738	8,057	75.0	2,681	2.83	2.74	1,104	151	4.9	2.7	10.7
Bulloch County.....	28,794	25,575	13,522	52.9	12,053	2.61	2.49	3,219	338	6.9	2.6	11.4
Burke County.....	9,865	8,533	5,940	69.6	2,593	2.69	2.73	1,332	206	3.1	1.3	7.2
Butts County.....	9,357	7,881	5,773	73.3	2,108	2.71	2.68	1,476	499	6.8	3.6	14.5
Calhoun County.....	2,409	2,002	1,309	65.4	693	2.49	2.50	407	75	4.3	1.5	9.3
Camden County.....	21,114	18,047	11,810	65.4	6,237	2.71	2.67	3,067	613	7.7	3.9	14.2
Candler County.....	4,761	4,041	2,681	66.3	1,360	2.60	2.75	720	169	5.7	2.7	11.3
Carroll County.....	44,607	39,187	26,261	67.0	12,926	2.73	2.73	5,420	358	6.8	3.9	12.3
Catoosa County.....	26,606	24,475	17,871	73.0	6,604	2.62	2.51	2,131	106	4.0	2.5	8.1
Charlton County.....	4,475	3,927	2,955	75.2	972	2.65	2.64	548	132	3.3	1.6	8.4
Chatham County.....	119,323	103,038	59,466	57.7	43,572	2.49	2.39	16,285	2,915	8.3	3.9	13.6
Chattahoochee County.....	3,376	2,686	904	33.7	1,782	2.52	3.21	690	33	10.6	3.0	13.6
Chattooga County.....	10,977	9,548	6,734	70.5	2,814	2.51	2.54	1,429	185	4.6	2.3	9.6
Cherokee County.....	82,360	75,936	60,400	79.5	15,536	2.82	2.73	6,424	624	5.0	3.5	10.5
Clarke County.....	51,068	45,414	19,166	42.2	26,248	2.39	2.35	5,654	434	8.0	4.1	10.6
Clay County.....	2,102	1,331	958	72.0	373	2.29	2.50	771	507	5.7	2.7	12.5
Clayton County.....	104,705	90,633	51,730	57.1	38,903	2.84	2.79	14,072	290	9.9	4.1	16.7
Clinch County.....	3,007	2,572	1,814	70.5	758	2.58	2.59	435	64	3.8	1.2	9.4
Cobb County.....	286,490	260,056	173,965	66.9	86,091	2.70	2.44	26,434	1,000	6.6	3.4	12.5
Coffee County.....	17,061	14,817	10,195	68.8	4,622	2.69	2.65	2,244	272	6.9	2.2	15.8
Colquitt County.....	18,311	16,317	10,319	63.2	5,998	2.69	2.79	1,994	212	4.4	1.7	8.6
Columbia County.....	48,626	44,898	35,475	79.0	9,423	2.76	2.70	3,728	533	4.4	3.1	9.1
Cook County.....	7,287	6,339	4,345	68.5	1,994	2.64	2.81	948	58	6.3	2.4	13.9
Coweta County.....	50,171	45,673	34,066	74.6	11,607	2.77	2.80	4,498	327	5.1	3.2	10.3
Crawford County.....	5,292	4,822	3,858	80.0	964	2.60	2.55	470	54	2.8	1.7	7.0
Crisp County.....	10,734	9,079	5,273	58.1	3,806	2.44	2.65	1,655	435	6.2	3.1	10.1
Dade County.....	7,305	6,291	4,735	75.3	1,556	2.52	2.39	1,014	232	4.6	2.3	10.9
Dawson County.....	10,425	8,433	6,774	80.3	1,659	2.59	2.69	1,992	1,204	4.9	4.1	8.2
Decatur County.....	12,125	10,390	6,849	65.9	3,541	2.54	2.66	1,735	324	5.6	2.3	11.3
DeKalb County.....	304,968	271,809	154,647	56.9	117,162	2.50	2.49	33,159	1,112	7.9	3.8	12.8
Dodge County.....	9,857	8,177	5,671	69.4	2,506	2.46	2.34	1,680	296	6.1	1.9	14.5
Dooly County.....	8,328	5,286	3,690	69.8	1,596	2.41	2.54	1,042	168	5.9	2.3	13.1
Dougherty County.....	40,801	36,508	17,567	48.1	18,941	2.42	2.52	4,293	182	7.2	3.4	10.5
Douglas County.....	51,672	46,624	32,571	69.9	14,053	2.85	2.71	5,048	197	6.3	4.3	10.7
Early County.....	4,975	4,228	2,899	68.6	1,329	2.46	2.79	747	147	4.7	1.3	11.3
Echols County.....	1,558	1,329	903	67.9	426	2.83	3.47	229	52	3.2	0.2	9.2
Effingham County.....	19,884	18,092	13,967	77.2	4,125	2.85	2.88	1,792	217	4.9	3.1	10.8
Elbert County.....	9,583	8,063	5,727	71.0	2,336	2.50	2.41	1,520	405	4.4	2.5	8.9
Emanuel County.....	9,968	8,430	5,532	65.6	2,898	2.56	2.60	1,538	303	4.4	1.1	10.0
Evans County.....	4,664	4,033	2,637	65.4	1,396	2.57	2.73	631	104	6.4	2.3	13.1
Fannin County.....	16,207	10,187	7,956	78.1	2,231	2.30	2.33	6,020	4,061	9.2	5.6	19.8
Fayette County.....	40,793	38,167	31,626	82.9	6,541	2.80	2.67	2,626	214	3.9	2.4	10.5
Floyd County.....	40,551	35,930	22,735	63.3	13,195	2.59	2.55	4,621	227	6.6	2.8	12.4
Forsyth County.....	64,052	59,433	50,876	85.6	8,557	2.94	2.97	4,619	1,003	3.8	2.8	9.0
Franklin County.....	10,553	8,540	6,218	72.8	2,322	2.52	2.50	2,013	690	5.4	3.3	10.8
Fulton County.....	437,105	376,377	202,262	53.7	174,115	2.49	2.22	60,728	3,326	9.4	5.2	13.7
Gilmer County.....	16,564	11,314	8,655	76.5	2,659	2.41	2.68	5,250	3,403	8.1	4.9	16.9
Glascock County.....	1,519	1,162	845	72.7	317	2.60	2.51	357	83	3.1	1.2	7.9
Glynn County.....	40,716	31,774	20,177	63.5	11,597	2.42	2.52	8,942	3,964	10.3	4.6	18.8
Gordon County.....	22,278	19,715	13,197	66.9	6,518	2.75	2.79	2,563	202	7.3	3.6	13.9
Grady County.....	10,760	9,418	6,312	67.0	3,106	2.52	2.86	1,342	200	4.0	2.0	7.8
Greene County.....	8,688	6,519	4,825	74.0	1,694	2.37	2.60	2,169	1,229	6.7	5.6	9.5
Gwinnett County.....	291,547	268,519	189,167	70.4	79,352	3.02	2.89	23,028	972	5.6	3.3	10.7
Habersham County.....	18,146	15,472	11,596	74.9	3,876	2.60	2.72	2,674	830	6.2	3.5	13.5
Hall County.....	68,825	60,691	42,079	69.3	18,612	2.88	2.98	8,134	1,384	6.5	3.8	12.1
Hancock County.....	5,360	3,341	2,516	75.3	825	2.40	2.32	2,019	1,299	6.1	4.3	11.3
Haralson County.....	12,287	10,757	7,568	70.4	3,189	2.65	2.62	1,530	77	5.9	3.0	12.2

Table 12.  
**Housing Occupancy and Tenure: 2010—Con.**

[For information on confidentiality protection, nonsampling error, and definitions, see Selected Appendixes at <www.census.gov/prod/cen2010/cph-1-a.pdf>]

State County Place	Total housing units	Occupied housing units						Vacant housing units				
		Total	Owner occupied		Renter occupied	Average household size		Total	For seasonal, recrea- tional, or occasional use	Vacancy rate		
			Number	Percent of occupied housing units		Owner- occupied units	Renter- occupied units			Available housing	Home- owner	Rental
<b>COUNTY—Con.</b>												
Harris County.....	13,397	11,823	10,147	85.8	1,676	2.68	2.59	1,574	609	3.0	2.1	8.4
Hart County.....	13,007	10,121	7,613	75.2	2,508	2.43	2.41	2,886	1,579	5.5	3.7	10.8
Heard County.....	5,148	4,400	3,246	73.8	1,154	2.67	2.63	748	105	4.9	2.2	11.5
Henry County.....	76,533	70,255	54,139	77.1	16,116	2.90	2.84	6,278	290	5.3	3.5	11.0
Houston County.....	58,325	53,051	35,364	66.7	17,687	2.63	2.57	5,274	318	6.3	2.7	12.6
Irwin County.....	4,033	3,495	2,565	73.4	930	2.53	2.58	538	96	3.8	1.4	9.7
Jackson County.....	23,752	21,343	16,429	77.0	4,914	2.80	2.80	2,409	152	5.5	3.9	10.5
Jasper County.....	6,153	5,044	3,927	77.9	1,117	2.69	2.89	1,109	495	5.6	4.1	10.5
Jeff Davis County.....	6,488	5,689	3,970	69.8	1,719	2.62	2.64	799	73	4.7	1.3	11.6
Jefferson County.....	7,298	6,241	4,274	68.5	1,967	2.60	2.68	1,057	188	4.5	2.0	9.6
Jenkins County.....	4,221	3,192	2,175	68.1	1,017	2.52	2.72	1,029	251	5.4	1.9	12.1
Johnson County.....	4,120	3,347	2,482	74.2	865	2.49	2.38	773	168	5.0	1.8	13.0
Jones County.....	11,688	10,586	8,530	80.6	2,056	2.70	2.57	1,102	68	3.8	2.2	10.0
Lamar County.....	7,474	6,618	4,515	68.2	2,103	2.59	2.46	856	85	5.9	2.9	11.6
Lanier County.....	4,249	3,608	2,467	68.4	1,141	2.69	2.78	641	64	7.8	2.8	17.2
Laurens County.....	21,368	18,641	12,318	66.1	6,323	2.53	2.57	2,727	389	5.5	1.8	12.0
Lee County.....	10,276	9,706	7,409	76.3	2,297	2.81	2.90	570	61	3.3	2.0	7.3
Liberty County.....	26,731	22,155	12,018	54.2	10,137	2.69	2.81	4,576	564	11.4	3.4	19.3
Lincoln County.....	4,786	3,281	2,485	75.7	796	2.44	2.33	1,505	1,069	3.6	2.8	5.9
Long County.....	6,039	5,023	3,254	64.8	1,769	2.81	2.83	1,016	64	11.3	2.2	24.3
Lowndes County.....	43,921	39,747	22,448	56.5	17,299	2.62	2.54	4,174	378	7.7	2.9	9.3
Lumpkin County.....	12,925	10,989	7,728	70.3	3,261	2.56	2.57	1,936	649	6.6	4.4	11.4
McDuffie County.....	9,319	8,289	5,651	68.2	2,638	2.59	2.62	1,030	146	4.8	1.8	10.6
McIntosh County.....	9,220	5,971	4,684	78.4	1,287	2.40	2.34	3,249	1,992	10.2	5.2	24.4
Macon County.....	6,136	4,999	3,286	65.7	1,713	2.51	2.64	1,137	159	4.7	2.2	9.1
Madison County.....	11,784	10,508	8,122	77.3	2,386	2.65	2.68	1,276	116	5.0	2.8	11.8
Marion County.....	4,156	3,420	2,517	73.6	903	2.52	2.58	736	154	4.3	2.4	9.3
Meriwether County.....	9,957	8,522	6,037	70.8	2,485	2.53	2.61	1,435	197	5.6	2.9	11.6
Miller County.....	2,791	2,426	1,697	70.0	729	2.46	2.44	365	62	5.0	1.3	12.8
Mitchell County.....	8,996	8,055	5,421	67.3	2,634	2.62	2.71	941	123	3.5	2.0	6.4
Monroe County.....	10,710	9,662	7,494	77.6	2,168	2.64	2.51	1,048	186	3.5	1.8	9.2
Montgomery County.....	3,921	3,287	2,369	72.1	918	2.58	2.48	634	136	5.0	1.3	13.6
Morgan County.....	7,472	6,660	5,125	77.0	1,535	2.66	2.65	812	258	3.9	2.4	8.7
Murray County.....	15,979	14,080	9,969	70.8	4,111	2.78	2.83	1,999	170	6.7	2.6	15.3
Muscogee County.....	82,690	74,081	38,584	52.1	35,497	2.51	2.43	8,609	356	7.1	2.6	11.5
Newton County.....	38,342	34,390	25,836	75.1	8,554	2.82	2.95	3,952	258	6.1	4.1	11.5
Oconee County.....	12,383	11,622	9,418	81.0	2,204	2.87	2.58	761	73	3.5	2.3	8.2
Oglethorpe County.....	6,484	5,647	4,511	79.9	1,136	2.62	2.55	837	159	4.5	2.5	11.5
Paulding County.....	52,130	48,105	39,579	82.3	8,526	2.95	2.92	4,025	136	4.6	3.8	8.2
Peach County.....	11,050	9,958	6,596	66.2	3,362	2.58	2.57	1,092	63	5.2	2.6	10.0
Pickens County.....	13,692	11,291	8,822	78.1	2,469	2.55	2.67	2,401	1,306	5.1	3.8	9.6
Pierce County.....	7,986	7,083	5,403	76.3	1,680	2.61	2.67	903	109	3.6	1.7	9.5
Pike County.....	6,820	6,187	5,077	82.1	1,110	2.85	2.82	633	101	3.1	1.7	8.7
Polk County.....	16,908	15,092	10,028	66.4	5,064	2.68	2.82	1,816	118	5.5	2.7	10.7
Pulaski County.....	5,151	4,475	3,222	72.0	1,253	2.41	2.40	676	97	5.6	2.3	13.2
Putnam County.....	12,804	8,601	6,438	74.9	2,163	2.39	2.61	4,203	2,747	10.1	5.1	22.3
Quitman County.....	2,047	1,053	826	78.4	227	2.34	2.56	994	671	9.2	7.8	14.2
Rabun County.....	12,313	6,780	5,101	75.2	1,679	2.31	2.45	5,533	4,313	8.9	5.6	17.8
Randolph County.....	4,153	3,187	2,133	66.9	1,054	2.32	2.34	966	331	5.2	1.2	12.3
Richmond County.....	86,331	76,924	41,682	54.2	35,242	2.49	2.45	9,407	389	6.0	3.3	9.1
Rockdale County.....	33,272	30,027	21,134	70.4	8,893	2.79	2.85	3,245	154	6.7	3.7	13.1
Schley County.....	2,208	1,872	1,362	72.8	510	2.72	2.55	336	61	4.3	2.6	8.6
Screven County.....	6,739	5,596	4,091	73.1	1,505	2.54	2.50	1,143	261	3.8	2.1	8.2
Seminole County.....	4,797	3,509	2,685	76.5	824	2.42	2.58	1,288	729	6.9	3.7	15.9
Spalding County.....	26,777	23,565	14,362	60.9	9,203	2.60	2.77	3,212	145	7.5	3.5	13.2
Stephens County.....	12,662	10,289	7,182	69.8	3,107	2.48	2.50	2,373	661	6.6	3.6	13.0
Stewart County.....	2,383	1,862	1,341	72.0	521	2.37	2.31	521	203	5.9	2.9	12.8
Sumter County.....	13,909	12,123	6,927	57.1	5,196	2.54	2.56	1,786	433	5.2	2.4	8.7
Talbot County.....	3,399	2,832	2,251	79.5	581	2.45	2.31	567	181	3.8	2.6	8.0
Taliaferro County.....	1,015	759	561	73.9	198	2.28	2.19	256	69	3.6	1.7	8.8
Tattnall County.....	9,966	8,210	5,575	67.9	2,635	2.52	2.52	1,756	350	7.9	2.6	17.7
Taylor County.....	4,563	3,522	2,485	70.6	1,037	2.45	2.42	1,041	260	6.3	1.9	15.6
Telfair County.....	7,297	5,543	3,936	71.0	1,607	2.36	2.54	1,754	330	6.2	2.7	13.7
Terrell County.....	4,080	3,519	2,259	64.2	1,260	2.48	2.73	561	79	5.4	1.8	11.2
Thomas County.....	20,177	17,573	11,325	64.4	6,248	2.50	2.49	2,604	342	5.9	3.2	10.4
Tift County.....	16,434	14,836	9,083	61.2	5,753	2.62	2.57	1,598	101	5.2	2.0	9.9
Toombs County.....	12,144	10,375	6,503	62.7	3,872	2.57	2.61	1,769	325	6.8	2.0	14.1
Towns County.....	7,731	4,510	3,613	80.1	897	2.18	2.11	3,221	2,373	10.5	7.5	20.8
Treutlen County.....	2,992	2,543	1,811	71.2	732	2.53	2.52	449	62	2.7	0.9	6.9
Troup County.....	28,046	24,828	15,107	60.8	9,721	2.62	2.62	3,218	307	6.8	3.5	11.6
Turner County.....	3,841	3,339	2,207	66.1	1,132	2.61	2.47	502	73	5.5	1.8	12.0
Twiggs County.....	4,235	3,634	2,927	80.5	707	2.49	2.33	601	55	3.7	1.6	11.2

Table 12.  
**Housing Occupancy and Tenure: 2010—Con.**

[For information on confidentiality protection, nonsampling error, and definitions, see Selected Appendixes at <www.census.gov/prod/cen2010/cph-1-a.pdf>]

State County Place	Total housing units	Occupied housing units						Vacant housing units				
		Total	Owner occupied		Renter occupied	Average household size		Total	For seasonal, recrea- tional, or occasional use	Vacancy rate		
			Number	Percent of occupied housing units		Owner- occupied units	Renter- occupied units			Available housing	Home- owner	Rental
<b>COUNTY—Con.</b>												
Union County.....	14,052	9,116	7,268	79.7	1,848	2.29	2.36	4,936	3,504	7.7	6.0	14.0
Upson County.....	12,161	10,716	7,156	66.8	3,560	2.46	2.55	1,445	186	5.0	2.5	9.7
Walker County.....	30,100	26,497	19,610	74.0	6,887	2.54	2.57	3,603	318	5.2	2.7	11.7
Walton County.....	32,435	29,583	22,330	75.5	7,253	2.83	2.74	2,852	136	5.7	3.5	11.9
Ware County.....	16,326	13,654	8,865	64.9	4,789	2.46	2.52	2,672	145	4.9	2.1	9.7
Warren County.....	2,985	2,315	1,656	71.5	659	2.47	2.52	670	187	4.2	2.2	8.9
Washington County.....	9,047	7,547	5,321	70.5	2,226	2.56	2.55	1,500	276	5.5	2.0	12.8
Wayne County.....	12,199	10,562	7,387	69.9	3,175	2.60	2.69	1,637	265	5.3	2.2	11.7
Webster County.....	1,523	1,119	884	79.0	235	2.56	2.29	404	136	5.2	1.7	16.4
Wheeler County.....	2,625	2,152	1,584	73.6	568	2.54	2.53	473	134	3.6	0.6	11.4
White County.....	16,062	10,646	7,935	74.5	2,711	2.49	2.60	5,416	3,256	11.4	5.0	25.7
Whitfield County.....	39,899	35,180	23,093	65.6	12,087	2.90	2.86	4,719	153	7.8	3.1	15.6
Wilcox County.....	3,510	2,891	2,192	75.8	699	2.52	2.46	619	158	4.3	0.9	13.7
Wilkes County.....	5,158	4,263	2,961	69.5	1,302	2.41	2.39	895	277	3.1	2.1	5.4
Wilkinson County.....	4,487	3,666	2,956	80.6	710	2.55	2.68	821	133	5.5	2.6	15.9
Worth County.....	9,251	8,214	5,850	71.2	2,364	2.61	2.64	1,037	218	3.3	1.2	8.1
<b>PLACE</b>												
Abbeville city, Wilcox County.....	472	396	247	62.4	149	2.42	2.47	76	15	4.2	1.5	8.6
Acworth city, Cobb County.....	8,360	7,656	5,282	69.0	2,374	2.74	2.51	704	12	6.4	4.5	10.4
Adairsville city, Bartow County.....	1,939	1,684	1,020	60.6	664	2.77	2.75	255	14	8.4	6.1	11.8
Adel city, Cook County.....	2,368	1,986	1,154	58.1	832	2.55	2.74	382	9	10.0	4.2	17.1
Adrian city.....	307	262	148	56.5	114	2.39	2.72	45	5	6.4	1.3	12.3
Emanuel County (part).....	122	100	59	59.0	41	2.63	2.80	22	1	9.1	3.3	16.3
Johnson County (part).....	185	162	89	54.9	73	2.24	2.67	23	4	4.7	0.0	9.9
Ailey city, Montgomery County.....	176	139	96	69.1	43	2.29	3.00	37	7	5.4	3.0	10.4
Alamo town, Wheeler County.....	418	363	197	54.3	166	2.26	2.65	55	4	4.9	2.0	8.3
Alapaha town, Berrien County.....	364	290	202	69.7	88	2.28	2.35	74	6	5.7	2.8	11.8
Albany city, Dougherty County.....	33,436	29,781	12,432	41.7	17,349	2.38	2.51	3,655	131	7.8	3.8	10.5
Aldora town, Lamar County.....	44	42	0	0.0	42	0.00	2.45	2	0	4.5	(X)	4.5
Allenhurst city, Liberty County.....	294	245	126	51.4	119	2.61	3.08	49	4	12.7	4.5	19.9
Allentown city.....	105	82	67	81.7	15	2.04	2.13	23	3	3.3	2.8	4.8
Bleckley County (part).....	0	0	0	(X)	0	0.00	0.00	0	0	(X)	(X)	(X)
Laurens County (part).....	0	0	0	(X)	0	0.00	0.00	0	0	(X)	(X)	(X)
Twiggs County (part).....	27	23	18	78.3	5	2.56	2.60	4	0	8.0	10.0	0.0
Wilkinson County (part).....	78	59	49	83.1	10	1.86	1.90	19	3	1.5	0.0	6.3
Alma city, Bacon County.....	1,477	1,265	638	50.4	627	2.40	2.57	212	13	8.5	3.8	12.9
Alpharetta city, Fulton County.....	23,029	21,742	14,129	65.0	7,613	2.88	2.21	1,287	120	4.0	1.9	7.6
Alston town, Montgomery County.....	76	66	49	74.2	17	2.41	2.41	10	2	2.8	3.6	0.0
Alto town.....	404	354	216	61.0	138	3.09	3.36	50	2	8.5	4.0	14.8
Banks County (part).....	185	158	75	47.5	83	3.05	3.46	27	0	12.7	6.3	17.8
Habersham County (part).....	219	196	141	71.9	55	3.11	3.20	23	2	4.9	2.8	9.8
Ambrose city, Coffee County.....	161	137	85	62.0	52	2.67	2.94	24	4	4.6	3.2	7.1
Americus city, Sumter County.....	7,135	6,481	2,744	42.3	3,737	2.50	2.46	654	30	5.5	2.1	7.8
Andersonville city, Sumter County.....	141	98	59	60.2	39	2.37	2.95	43	4	7.5	6.3	9.1
Arabi town, Crisp County.....	255	218	161	73.9	57	2.70	2.65	37	5	4.7	0.6	14.9
Aragon city, Polk County.....	499	449	261	58.1	188	2.64	2.98	50	2	5.8	3.0	9.6
Arcade city, Jackson County.....	667	609	461	75.7	148	2.90	3.03	58	6	3.0	1.5	7.5
Argyle town, Clinch County.....	126	73	59	80.8	14	2.73	3.64	53	2	0.0	0.0	0.0
Arlington city.....	636	528	355	67.2	173	2.86	2.68	108	3	5.2	1.4	12.2
Calhoun County (part).....	484	405	257	63.5	148	2.69	2.59	79	2	5.6	1.5	11.9
Early County (part).....	152	123	98	79.7	25	3.30	3.24	29	1	3.9	1.0	13.8
Arnoldsville city, Oglethorpe County.....	165	143	115	80.4	28	2.59	2.11	22	4	5.9	3.3	15.2
Ashburn city, Turner County.....	1,890	1,638	868	53.0	770	2.59	2.38	252	31	7.3	2.6	12.1
Athens-Clarke County unified government, Clarke County.....	51,068	45,414	19,166	42.2	26,248	2.39	2.35	5,654	434	8.0	4.1	10.6
Athens-Clarke County unified government (balance).....	50,475	44,868	18,748	41.8	26,120	2.39	2.35	5,607	432	8.0	4.1	10.6
Bogart town (part).....	64	61	56	91.8	5	2.32	2.00	3	0	3.2	3.4	0.0
Winterville city.....	529	485	362	74.6	123	2.49	1.80	44	2	6.6	3.7	14.0
Atlanta city.....	224,573	185,142	83,154	44.9	101,988	2.18	2.05	39,431	2,213	11.6	7.0	15.0
DeKalb County (part).....	14,535	12,924	8,048	62.3	4,876	2.25	2.07	1,611	52	7.1	4.6	11.0
Fulton County (part).....	210,038	172,218	75,106	43.6	97,112	2.17	2.05	37,820	2,161	11.9	7.3	15.2
Attapulgus city, Decatur County.....	193	170	129	75.9	41	2.45	3.20	23	2	2.3	0.0	8.9

Table 12.  
**Housing Occupancy and Tenure: 2010—Con.**

[For information on confidentiality protection, nonsampling error, and definitions, see Selected Appendixes at <www.census.gov/prod/cen2010/cph-1-a.pdf>]

State County Place	Total housing units	Occupied housing units						Vacant housing units				
		Total	Owner occupied		Renter occupied	Average household size		Total	For seasonal, recrea- tional, or occasional use	Vacancy rate		
			Number	Percent of occupied housing units		Owner- occupied units	Renter- occupied units			Available housing	Home- owner	Rental
<b>PLACE—Con.</b>												
Auburn city.....	2,543	2,298	1,837	79.9	461	2.94	3.22	245	5	7.0	2.7	20.9
Barrow County (part).....	2,461	2,221	1,764	79.4	457	2.95	3.22	240	5	7.1	2.7	20.9
Gwinnett County (part).....	82	77	73	94.8	4	2.70	3.00	5	0	4.9	3.9	20.0
Augusta-Richmond County consolidated government, Richmond County.....	86,331	76,924	41,682	54.2	35,242	2.49	2.45	9,407	389	6.0	3.3	9.1
Augusta-Richmond County consolidated government (balance).....	84,427	75,208	40,344	53.6	34,864	2.48	2.44	9,219	376	6.1	3.4	9.0
Blythe city (part).....	291	259	209	80.7	50	2.63	2.62	32	5	4.1	1.4	13.8
Hephzibah city.....	1,613	1,457	1,129	77.5	328	2.74	2.81	156	8	4.6	1.3	14.3
Austell city.....	2,737	2,285	1,602	70.1	683	2.82	3.01	452	3	8.1	4.5	15.5
Cobb County (part).....	2,723	2,272	1,595	70.2	677	2.82	3.01	451	3	8.1	4.5	15.5
Douglas County (part).....	14	13	7	53.8	6	3.14	3.00	1	0	7.1	0.0	14.3
Avalon town, Stephens County.....	116	85	51	60.0	34	2.27	2.85	31	5	8.6	3.8	15.0
Avera city, Jefferson County.....	120	100	70	70.0	30	2.27	2.90	20	2	7.2	2.7	16.7
Avondale Estates city, DeKalb County.....	1,478	1,366	1,108	81.1	258	2.20	2.01	112	2	5.0	4.2	8.2
Baconton city, Mitchell County.....	358	322	206	64.0	116	2.82	2.88	36	3	2.1	1.0	4.0
Bainbridge city, Decatur County.....	5,495	4,757	2,499	52.5	2,258	2.51	2.56	738	78	6.6	3.0	10.3
Baldwin city.....	1,278	1,083	598	55.2	485	2.89	2.91	195	10	10.8	4.9	17.0
Banks County (part).....	317	281	208	74.0	73	2.70	2.45	36	9	5.4	5.4	5.1
Habersham County (part).....	961	802	390	48.6	412	2.99	2.99	159	1	12.5	4.6	18.9
Ball Ground city, Cherokee County.....	601	532	413	77.6	119	2.63	2.92	69	2	6.6	5.4	10.4
Barnesville city, Lamar County.....	2,608	2,273	1,044	45.9	1,229	2.39	2.29	335	14	8.2	3.8	11.7
Bartow town, Jefferson County.....	139	110	81	73.6	29	2.72	2.28	29	7	1.7	2.3	0.0
Barwick city.....	203	166	110	66.3	56	2.25	2.46	37	6	2.4	2.7	1.8
Brooks County (part).....	79	67	38	56.7	29	2.03	2.38	12	3	4.3	7.3	0.0
Thomas County (part).....	124	99	72	72.7	27	2.38	2.56	25	3	1.0	0.0	3.6
Baxley city, Appling County.....	2,015	1,654	931	56.3	723	2.52	2.59	361	24	8.0	2.6	14.2
Belville city, Evans County.....	62	53	45	84.9	8	2.33	2.25	9	2	1.8	0.0	11.1
Belvedere Park CDP, DeKalb County.....	7,201	5,889	3,377	57.3	2,512	2.39	2.80	1,312	19	11.4	8.3	15.3
Berkeley Lake city, Gwinnett County.....	606	572	544	95.1	28	2.73	3.21	34	4	3.5	3.2	9.4
Berlin city, Colquitt County.....	236	196	132	67.3	64	2.76	2.92	40	0	11.2	0.0	28.1
Bethlehem town, Barrow County.....	247	217	168	77.4	49	2.61	3.31	30	0	5.1	4.4	7.5
Between town, Walton County.....	106	98	78	79.6	20	3.17	2.45	8	0	3.0	1.3	9.1
Bishop town, Oconee County.....	89	79	60	75.9	19	2.80	2.95	10	0	7.1	4.8	13.6
Blackshear city, Pierce County.....	1,562	1,381	819	59.3	562	2.41	2.40	181	12	4.7	2.3	8.0
Blairsville city, Union County.....	301	249	74	29.7	175	1.88	1.94	52	6	10.1	2.6	12.9
Blakely city, Early County.....	2,054	1,839	988	53.7	851	2.41	2.96	215	20	5.1	2.1	8.5
Bloomington city, Chatham County.....	1,141	1,031	738	71.6	293	2.59	2.74	110	8	4.5	2.9	8.4
Blue Ridge city, Fannin County.....	638	523	236	45.1	287	2.17	2.19	115	30	10.1	11.3	9.2
Bluffton town, Clay County.....	54	45	34	75.6	11	2.38	2.00	9	3	2.1	0.0	8.3
Blythe city.....	305	271	218	80.4	53	2.61	2.62	34	6	3.9	1.4	13.1
Burke County (part).....	14	12	9	75.0	3	2.11	2.67	2	1	0.0	0.0	0.0
Richmond County (part).....	291	259	209	80.7	50	2.63	2.62	32	5	4.1	1.4	13.8
Bogart town.....	443	400	274	68.5	126	2.59	2.56	43	2	5.4	2.8	10.6
Clarke County (part).....	64	61	56	91.8	5	2.32	2.00	3	0	3.2	3.4	0.0
Oconee County (part).....	379	339	218	64.3	121	2.67	2.59	40	2	5.8	2.7	11.0
Bonanza CDP, Clayton County.....	1,195	1,044	819	78.4	225	2.81	3.71	151	0	8.2	5.0	18.1
Boston city, Thomas County.....	615	507	324	63.9	183	2.47	2.82	108	15	2.5	1.8	3.7
Bostwick city, Morgan County.....	152	140	113	80.7	27	2.58	2.70	12	2	4.8	3.4	10.0
Bowdon city, Carroll County.....	932	800	415	51.9	385	2.58	2.47	132	10	8.1	4.3	11.8
Bowersville town, Hart County.....	199	177	133	75.1	44	2.72	2.34	22	1	2.2	2.9	0.0
Bowman city, Elbert County.....	409	360	248	68.9	112	2.37	2.46	49	5	4.2	3.9	5.1
Boykin CDP, Miller County.....	78	64	41	64.1	23	2.10	2.48	14	1	8.6	0.0	20.7
Braselton town.....	2,833	2,556	2,271	88.8	285	2.93	2.97	277	21	5.6	5.3	7.7
Barrow County (part).....	404	363	332	91.5	31	2.98	3.10	41	4	6.2	6.4	3.1
Gwinnett County (part).....	1,156	1,028	914	88.9	114	2.89	2.91	128	13	6.3	5.7	10.9
Hall County (part).....	600	554	507	91.5	47	3.06	2.94	46	1	5.8	5.4	9.6
Jackson County (part).....	673	611	518	84.8	93	2.86	3.02	62	3	3.9	3.8	4.0
Braswell town.....	138	125	91	72.8	34	3.14	2.74	13	1	4.6	4.2	5.6
Paulding County (part).....	91	79	67	84.8	12	3.21	2.08	12	1	6.0	5.6	7.7
Polk County (part).....	47	46	24	52.2	22	2.96	3.09	1	0	2.1	0.0	4.3
Bremen city.....	2,614	2,315	1,406	60.7	909	2.75	2.47	299	4	6.8	4.4	10.3
Carroll County (part).....	16	15	14	93.3	1	2.93	4.00	1	0	0.0	0.0	0.0
Haralson County (part).....	2,598	2,300	1,392	60.5	908	2.75	2.47	298	4	6.9	4.4	10.3

Table 12.  
**Housing Occupancy and Tenure: 2010—Con.**

[For information on confidentiality protection, nonsampling error, and definitions, see Selected Appendixes at <www.census.gov/prod/cen2010/cph-1-a.pdf>]

State County Place	Total housing units	Occupied housing units						Vacant housing units				
		Total	Owner occupied		Renter occupied	Average household size		Total	For seasonal, recrea- tional, or occasional use	Vacancy rate		
			Number	Percent of occupied housing units		Owner- occupied units	Renter- occupied units			Available housing	Home- owner	Rental
<b>PLACE—Con.</b>												
Brinson town, Decatur County.....	98	87	77	88.5	10	2.38	3.20	11	0	4.3	2.5	16.7
Bronwood town, Terrell County.....	120	98	60	61.2	38	2.12	2.58	22	1	12.5	0.0	26.9
Brooklet city, Bulloch County.....	572	515	329	63.9	186	2.60	2.89	57	1	5.6	2.6	10.5
Brooks town, Fayette County.....	205	184	166	90.2	18	2.88	2.56	21	2	2.1	1.8	5.3
Broxton city, Coffee County.....	560	460	295	64.1	165	2.50	2.74	100	20	8.2	4.4	14.4
Brunswick city, Glynn County.....	6,832	5,762	2,256	39.2	3,506	2.34	2.64	1,070	39	9.8	3.4	13.5
Buchanan city, Haralson County.....	405	336	167	49.7	169	2.62	2.75	69	1	8.2	6.7	9.6
Buckhead town, Morgan County.....	84	72	51	70.8	21	2.37	2.38	12	3	1.4	0.0	4.5
Buena Vista city, Marion County.....	1,029	824	347	42.1	477	2.51	2.56	205	20	7.7	4.8	9.8
Buford city.....	5,096	4,425	2,490	56.3	1,935	2.84	2.60	671	52	8.5	5.1	12.5
Gwinnett County (part).....	4,693	4,071	2,181	53.6	1,890	2.87	2.60	622	49	8.5	4.4	12.8
Hall County (part).....	403	354	309	87.3	45	2.68	2.60	49	3	9.0	9.9	2.2
Butler city, Taylor County.....	935	797	379	47.6	418	2.31	2.52	138	23	6.6	1.5	10.8
Byromville town, Dooly County.....	235	197	139	70.6	58	2.50	2.41	38	4	5.7	5.4	6.5
Byron city.....	1,940	1,781	1,360	76.4	421	2.58	2.37	159	6	5.1	3.9	8.6
Houston County (part).....	0	0	0	(X)	0	0.00	0.00	0	0	(X)	(X)	(X)
Peach County (part).....	1,940	1,781	1,360	76.4	421	2.58	2.37	159	6	5.1	3.9	8.6
Cadwell town, Laurens County.....	174	143	99	69.2	44	2.12	3.05	31	4	10.6	2.0	25.0
Cairo city, Grady County.....	4,032	3,604	1,931	53.6	1,673	2.51	2.78	428	20	3.9	2.9	5.1
Calhoun city, Gordon County.....	6,609	5,711	2,529	44.3	3,182	2.70	2.65	898	22	11.1	5.3	15.2
Calvary CDP, Grady County.....	85	67	46	68.7	21	2.07	3.14	18	4	10.3	2.0	25.0
Camak town, Warren County.....	86	63	48	76.2	15	2.08	2.53	23	7	4.5	2.0	11.8
Camilla city, Mitchell County.....	2,154	1,935	978	50.5	957	2.67	2.66	219	10	5.0	3.9	6.1
Candler-McAfee CDP, DeKalb County.....	10,097	8,598	5,122	59.6	3,476	2.50	2.85	1,499	10	9.1	4.1	15.5
Canon city.....	375	321	206	64.2	115	2.56	2.41	54	2	5.3	1.4	11.5
Franklin County (part).....	348	300	191	63.7	109	2.59	2.44	48	1	5.0	1.5	10.7
Hart County (part).....	27	21	15	71.4	6	2.13	1.83	6	1	8.7	0.0	25.0
Canochee CDP, Emanuel County.....	32	29	25	86.2	4	2.44	2.50	3	1	0.0	0.0	0.0
Canton city, Cherokee County.....	9,341	8,204	4,667	56.9	3,537	2.81	2.73	1,137	29	10.3	8.2	12.9
Carl town, Barrow County.....	108	98	65	66.3	33	2.57	2.67	10	0	5.8	4.4	8.3
Carlton city, Madison County.....	145	120	103	85.8	17	2.16	2.24	25	1	5.5	4.6	10.5
Carnesville city, Franklin County.....	270	225	141	62.7	84	2.38	2.11	45	4	5.4	5.3	5.6
Carrollton city, Carroll County.....	9,734	8,398	3,216	38.3	5,182	2.55	2.49	1,336	37	9.1	5.6	11.1
Cartersville city, Bartow County.....	8,171	7,250	3,901	53.8	3,349	2.60	2.60	921	59	8.4	4.7	12.3
Cave Spring city, Floyd County.....	555	476	280	58.8	196	2.40	2.13	79	5	9.8	3.8	17.3
Cecil city, Cook County.....	148	113	75	66.4	38	2.31	2.97	35	1	10.9	1.3	25.5
Cedar Springs CDP, Early County.....	53	33	29	87.9	4	2.34	1.50	20	3	10.8	0.0	50.0
Cedartown city, Polk County.....	3,899	3,389	1,532	45.2	1,857	2.69	2.83	510	17	7.9	4.4	10.5
Centerville city, Houston County.....	3,135	2,895	1,984	68.5	911	2.49	2.42	240	14	5.0	2.0	10.8
Centralhatchee town, Heard County.....	182	160	125	78.1	35	2.49	2.77	22	2	4.8	3.1	10.3
Chamblee city, DeKalb County.....	3,745	3,326	1,107	33.3	2,219	2.10	3.41	419	18	9.8	11.5	9.0
Chatsworth city, Murray County.....	1,803	1,587	871	54.9	716	2.73	2.35	216	9	8.1	3.7	12.9
Chattahoochee Hills city, Fulton County.....	1,080	941	807	85.8	134	2.52	2.59	139	31	5.4	4.8	8.8
Chattanooga Valley CDP, Walker County.....	1,749	1,576	1,230	78.0	346	2.40	2.58	173	10	3.2	1.5	8.6
Chauncey city, Dodge County.....	165	142	110	77.5	32	2.44	2.31	23	1	2.7	0.0	11.1
Cherry Log CDP, Gilmer County.....	118	62	53	85.5	9	1.91	2.00	56	51	4.6	3.6	10.0
Chester town, Dodge County.....	215	164	102	62.2	62	2.21	2.24	51	7	7.8	5.5	11.4
Chickamauga city, Walker County.....	1,354	1,198	778	64.9	420	2.58	2.60	156	10	4.9	3.3	7.7
Clarksville city, Habersham County.....	849	727	389	53.5	338	2.26	2.08	122	19	8.1	8.0	8.2
Clarkston city, DeKalb County.....	2,883	2,602	561	21.6	2,041	2.56	2.99	281	0	8.0	3.6	9.2
Claxton city, Evans County.....	1,141	991	440	44.4	551	2.30	2.47	150	13	8.1	4.7	10.7
Clayton city, Rabun County.....	1,152	836	415	49.6	421	2.18	2.46	316	122	14.4	6.5	21.0
Clermont town, Hall County.....	363	315	244	77.5	71	2.74	2.90	48	5	5.6	4.6	9.0
Cleveland city, White County.....	1,629	1,300	598	46.0	702	2.38	2.55	329	41	14.6	6.4	20.5
Climax city, Decatur County.....	127	112	83	74.1	29	2.48	2.55	15	0	5.0	2.3	12.1
Cobbtown city, Tattall County.....	200	160	108	67.5	52	2.09	2.40	40	5	13.2	7.4	23.5
Cochran city, Bleckley County.....	1,909	1,622	928	57.2	694	2.40	2.49	287	10	5.6	3.1	8.7
Cohutta city, Whitfield County.....	287	253	192	75.9	61	2.66	2.46	34	0	6.5	4.4	12.9
Colbert city, Madison County.....	268	238	171	71.8	67	2.47	2.52	30	3	8.1	3.9	17.1
Coleman CDP, Randolph County.....	89	57	45	78.9	12	2.16	2.50	32	16	1.6	2.0	0.0
College Park city.....	7,159	5,595	1,434	25.6	4,161	2.43	2.51	1,564	40	17.8	10.5	20.0
Clayton County (part).....	547	430	65	15.1	365	2.18	3.10	117	0	19.7	17.7	20.0
Fulton County (part).....	6,612	5,165	1,369	26.5	3,796	2.44	2.46	1,447	40	17.6	10.1	20.0
Collins city, Tattall County.....	305	247	145	58.7	102	2.28	2.49	58	6	8.6	3.1	15.7
Colquitt city, Miller County.....	897	782	392	50.1	390	2.34	2.33	115	9	8.7	2.7	14.1
Columbus city, Muscogee County.....	82,690	74,081	38,584	52.1	35,497	2.51	2.43	8,609	356	7.1	2.6	11.5
Comer city, Madison County.....	490	435	321	73.8	114	2.48	2.51	55	6	6.4	3.3	14.3
Commerce city, Jackson County.....	2,800	2,425	1,515	62.5	910	2.57	2.65	375	11	8.3	4.3	14.2
Concord city, Pike County.....	155	135	94	69.6	41	2.68	3.00	20	3	5.6	3.1	10.9

Table 12.  
**Housing Occupancy and Tenure: 2010—Con.**

[For information on confidentiality protection, nonsampling error, and definitions, see Selected Appendixes at <www.census.gov/prod/cen2010/cph-1-a.pdf>]

State County Place	Total housing units	Occupied housing units						Vacant housing units				
		Total	Owner occupied		Renter occupied	Average household size		Total	For seasonal, recrea- tional, or occasional use	Vacancy rate		
			Number	Percent of occupied housing units		Owner- occupied units	Renter- occupied units			Available housing	Home- owner	Rental
<b>PLACE—Con.</b>												
Conley CDP, Clayton County.....	2,290	1,966	1,246	63.4	720	2.93	3.57	324	6	9.5	4.2	17.3
Conyers city, Rockdale County.....	6,615	5,661	1,936	34.2	3,725	2.65	2.62	954	17	12.1	6.1	14.9
Coolidge city, Thomas County.....	250	210	133	63.3	77	2.40	2.68	40	2	7.7	4.9	12.2
Cordele city, Crisp County.....	4,898	4,264	1,633	38.3	2,631	2.45	2.62	634	22	6.8	3.0	9.1
Cornelia city, Habersham County.....	1,728	1,495	836	55.9	659	2.67	2.85	233	18	9.1	3.2	15.5
Country Club Estates CDP, Glynn County....	3,909	3,424	1,644	48.0	1,780	2.52	2.46	485	24	10.4	3.6	15.9
Covington city, Newton County.....	5,526	4,767	2,155	45.2	2,612	2.54	2.57	759	13	8.6	4.5	11.7
Crawford city, Oglethorpe County.....	383	328	157	47.9	171	2.67	2.06	55	1	10.4	2.5	16.6
Crawfordville city, Taliaferro County.....	303	241	147	61.0	94	2.27	2.14	62	15	3.6	3.9	3.1
Crooked Creek CDP, Putnam County.....	470	262	207	79.0	55	2.34	2.82	208	187	5.4	3.7	11.3
Culloden city, Monroe County.....	89	68	52	76.5	16	2.63	2.38	21	1	4.2	5.5	0.0
Cumming city, Forsyth County.....	2,037	1,893	866	45.7	1,027	2.43	2.69	144	4	5.0	3.2	6.4
Cusseta-Chattahoochee County unified government, Chattahoochee County.....	3,376	2,686	904	33.7	1,782	2.52	3.21	690	33	10.6	3.0	13.6
Cuthbert city, Randolph County.....	1,906	1,555	892	57.4	663	2.28	2.33	351	55	6.5	1.8	12.3
Dacula city, Gwinnett County.....	1,600	1,472	1,230	83.6	242	2.94	3.39	128	2	3.4	2.4	8.6
Dahlonega city, Lumpkin County.....	1,915	1,567	663	42.3	904	2.27	2.27	348	97	10.8	11.4	10.4
Daisy city, Evans County.....	69	57	46	80.7	11	2.22	2.45	12	1	5.0	4.2	8.3
Dallas city, Paulding County.....	4,970	4,458	2,336	52.4	2,122	2.65	2.43	512	8	7.5	6.3	8.8
Dalton city, Whitfield County.....	13,378	11,337	5,511	48.6	5,826	2.99	2.71	2,041	55	12.1	4.2	18.5
Damascus city, Early County.....	118	99	71	71.7	28	2.52	2.68	19	4	2.0	0.0	6.7
Danielsville city, Madison County.....	265	228	159	69.7	69	2.62	2.07	37	1	10.2	5.9	18.8
Danville town.....	133	101	73	72.3	28	2.37	2.32	32	6	6.5	3.9	12.5
Twiggs County (part).....	119	91	66	72.5	25	2.35	2.16	28	3	7.1	4.3	13.8
Wilkinson County (part).....	14	10	7	70.0	3	2.57	3.67	4	3	0.0	0.0	0.0
Darien city, McIntosh County.....	1,090	798	506	63.4	292	2.46	2.49	292	82	14.1	5.9	25.5
Dasher town, Lowndes County.....	371	331	264	79.8	67	2.65	2.69	40	4	4.5	3.2	9.5
Davisboro city, Washington County.....	203	168	124	73.8	44	2.54	3.18	35	3	4.0	2.4	8.3
Dawson city, Terrell County.....	1,919	1,662	786	47.3	876	2.57	2.78	257	15	7.3	3.2	10.7
Dawsonville city, Dawson County.....	971	889	630	70.9	259	2.55	2.42	82	4	5.9	4.4	9.3
Dearing town, McDuffie County.....	229	210	158	75.2	52	2.62	2.60	19	2	3.6	1.2	10.2
Decatur city, DeKalb County.....	9,335	8,599	5,447	63.3	3,152	2.34	1.87	736	58	5.2	3.9	7.5
Deenwood CDP, Ware County.....	933	843	570	67.6	273	2.56	2.51	90	2	3.6	1.6	7.7
Deepstep town, Washington County.....	65	51	47	92.2	4	2.51	3.25	14	0	8.9	0.0	55.6
Demorest city, Habersham County.....	738	619	315	50.9	304	2.42	2.07	119	20	9.2	5.7	12.6
Denton city, Jeff Davis County.....	115	101	83	82.2	18	2.42	2.72	14	3	2.9	0.0	14.3
De Soto city, Sumter County.....	89	81	58	71.6	23	2.38	2.48	8	1	1.2	0.0	4.2
Dewey Rose CDP, Elbert County.....	72	61	36	59.0	25	2.58	2.44	11	0	7.5	0.0	16.7
Dexter town, Laurens County.....	253	221	158	71.5	63	2.50	2.86	32	3	4.3	1.9	10.0
Dillard city, Rabun County.....	190	147	92	62.6	55	2.04	2.75	43	28	3.3	1.1	6.8
Dock Junction CDP, Glynn County.....	3,531	3,046	1,673	54.9	1,373	2.33	2.78	485	32	8.1	3.7	13.0
Doerun city, Colquitt County.....	368	305	184	60.3	121	2.49	2.61	63	6	6.3	4.9	8.3
Donalsonville city, Seminole County.....	1,145	988	629	63.7	359	2.51	2.71	157	10	5.5	2.3	10.7
Dooling town, Dooly County.....	92	63	45	71.4	18	2.42	2.50	29	4	1.6	2.2	0.0
Doraville city, DeKalb County.....	2,811	2,588	1,384	53.5	1,204	2.77	3.72	223	12	5.6	3.7	7.6
Douglas city, Coffee County.....	4,868	4,259	2,273	53.4	1,986	2.57	2.51	609	28	8.5	3.9	13.3
Douglasville city, Douglas County.....	13,163	11,627	5,605	48.2	6,022	2.82	2.36	1,536	44	8.5	6.0	10.8
Druid Hills CDP, DeKalb County.....	5,420	4,983	2,600	52.2	2,383	2.45	1.74	437	38	5.5	2.1	9.0
Dublin city, Laurens County.....	7,174	6,357	3,041	47.8	3,316	2.35	2.49	817	70	6.3	2.1	9.8
Dudley city, Laurens County.....	227	207	168	81.2	39	2.74	2.44	20	3	2.8	0.6	11.4
Duluth city, Gwinnett County.....	11,313	10,555	6,021	57.0	4,534	2.54	2.49	758	41	5.0	2.9	7.7
Dunwoody city, DeKalb County.....	21,671	19,944	10,532	52.8	9,412	2.57	2.02	1,727	165	6.4	2.3	10.6
Du Pont town, Clinch County.....	68	57	46	80.7	11	2.17	1.82	11	1	6.5	0.0	26.7
Dutch Island CDP, Chatham County.....	448	427	419	98.1	8	2.94	3.13	21	0	3.4	3.5	0.0
Eagle Grove CDP, Hart County.....	64	61	53	86.9	8	2.64	3.00	3	1	1.6	0.0	11.1
East Dublin city, Laurens County.....	1,100	953	448	47.0	505	2.41	2.70	147	2	7.9	2.2	12.4
East Ellijay city, Gilmer County.....	286	222	111	50.0	111	2.05	2.87	64	22	8.6	5.1	11.9
East Griffin CDP, Spalding County.....	604	525	257	49.0	268	2.46	3.03	79	1	8.0	6.2	9.7
Eastman city, Dodge County.....	2,342	2,009	989	49.2	1,020	2.39	2.27	333	22	7.6	3.2	11.6
East Newnan CDP, Coweta County.....	504	420	216	51.4	204	2.64	3.68	84	1	5.6	3.6	7.7
East Point city, Fulton County.....	17,225	13,333	6,427	48.2	6,906	2.34	2.65	3,892	37	13.0	5.6	19.0
Eatonton city, Putnam County.....	2,744	2,411	1,517	62.9	894	2.57	2.71	333	21	5.6	2.7	10.2
Edge Hill city, Glascock County.....	12	10	8	80.0	2	2.75	1.00	2	1	0.0	0.0	0.0
Edison city, Calhoun County.....	661	590	295	50.0	295	2.60	2.43	71	2	3.9	2.0	5.8
Elberton city, Elbert County.....	2,383	2,024	1,044	51.6	980	2.27	2.22	359	28	5.7	4.0	7.4
Ellaville city, Schley County.....	877	722	404	56.0	318	2.59	2.41	155	12	6.5	4.5	8.9
Ellenton town, Colquitt County.....	120	107	74	69.2	33	2.47	2.97	13	0	2.7	0.0	8.3
Ellijay city, Gilmer County.....	816	638	217	34.0	421	2.21	2.47	178	18	15.6	12.3	17.2
Emerson city, Bartow County.....	631	552	435	78.8	117	2.53	3.09	79	2	8.3	4.2	20.9

Table 12.  
**Housing Occupancy and Tenure: 2010—Con.**

[For information on confidentiality protection, nonsampling error, and definitions, see Selected Appendixes at <www.census.gov/prod/cen2010/cph-1-a.pdf>]

State County Place	Total housing units	Occupied housing units						Vacant housing units				
		Total	Owner occupied		Renter occupied	Average household size		Total	For seasonal, recrea- tional, or occasional use	Vacancy rate		
			Number	Percent of occupied housing units		Owner- occupied units	Renter- occupied units			Available housing	Home- owner	Rental
<b>PLACE—Con.</b>												
Empire CDP.....	220	177	133	75.1	44	2.25	2.14	43	8	4.8	0.7	15.4
Bleckley County (part).....	75	62	45	72.6	17	2.44	2.12	13	1	4.5	2.1	10.5
Dodge County (part).....	145	115	88	76.5	27	2.15	2.15	30	7	5.0	0.0	18.2
Enigma town, Berrien County.....	512	451	228	50.6	223	2.56	3.12	61	9	6.2	3.0	9.3
Ephesus city, Heard County.....	199	167	120	71.9	47	2.54	2.60	32	3	3.9	2.4	7.7
Epworth CDP, Fannin County.....	258	214	163	76.2	51	2.18	2.45	44	4	7.7	4.7	16.1
Eton city, Murray County.....	300	266	192	72.2	74	3.35	3.61	34	0	8.2	3.5	18.7
Euharlee city, Bartow County.....	1,372	1,254	1,018	81.2	236	3.23	3.57	118	5	5.5	3.0	15.1
Evans CDP, Columbia County.....	10,632	9,996	8,468	84.7	1,528	2.93	2.61	636	53	4.0	3.0	8.9
Experiment CDP, Spalding County.....	1,183	1,020	504	49.4	516	2.60	2.94	163	3	7.6	5.9	9.3
Fairburn city, Fulton County.....	5,430	4,691	2,945	62.8	1,746	2.72	2.77	739	23	10.5	4.6	18.8
Fairmount city, Gordon County.....	370	295	181	61.4	114	2.43	2.46	75	5	12.9	2.7	25.5
Fair Oaks CDP, Cobb County.....	3,475	2,825	967	34.2	1,858	2.79	2.96	650	8	16.2	5.7	20.7
Fairview CDP, Walker County.....	3,050	2,710	2,088	77.0	622	2.51	2.47	340	9	3.6	2.6	6.8
Fargo city, Clinch County.....	161	125	99	79.2	26	2.69	2.12	36	12	0.8	1.0	0.0
Fayetteville city, Fayette County.....	6,499	6,006	4,410	73.4	1,596	2.62	2.51	493	16	4.8	3.3	8.8
Fitzgerald city.....	4,083	3,542	1,752	49.5	1,790	2.47	2.47	541	28	7.2	3.6	10.4
Ben Hill County (part).....	4,083	3,542	1,752	49.5	1,790	2.47	2.47	541	28	7.2	3.6	10.4
Irwin County (part).....	0	0	0	(X)	0	0.00	0.00	0	0	(X)	(X)	(X)
Flemington city, Liberty County.....	285	255	178	69.8	77	3.09	2.51	30	1	5.6	2.2	12.5
Fluvia city, Butts County.....	246	221	173	78.3	48	2.95	2.98	25	4	3.3	2.2	7.4
Flowery Branch city, Hall County.....	2,530	2,262	1,304	57.6	958	2.70	2.26	268	20	6.6	4.2	9.8
Folkston city, Charlton County.....	997	892	522	58.5	370	2.63	2.66	105	14	3.7	2.4	5.4
Forest Park city, Clayton County.....	7,354	6,034	2,789	46.2	3,245	2.94	3.04	1,320	17	12.5	4.6	18.3
Forsyth city, Monroe County.....	1,760	1,540	864	56.1	676	2.38	2.45	220	11	6.0	2.0	10.6
Fort Gaines city, Clay County.....	577	433	250	57.7	183	2.32	2.56	144	45	9.3	4.2	15.5
Fort Oglethorpe city.....	4,278	3,954	2,025	51.2	1,929	2.33	2.18	324	12	4.8	2.6	6.9
Catoosa County (part).....	4,214	3,899	1,988	51.0	1,911	2.32	2.17	315	11	4.7	2.7	6.7
Walker County (part).....	64	55	37	67.3	18	2.49	3.00	9	1	9.8	0.0	25.0
Fort Stewart CDP, Liberty County.....	1,271	951	8	0.8	943	1.88	3.20	320	1	10.6	0.0	10.7
Fort Valley city, Peach County.....	3,528	3,107	1,251	40.3	1,856	2.47	2.57	421	17	6.2	2.8	8.4
Franklin city, Heard County.....	473	392	119	30.4	273	2.55	2.25	81	3	12.1	3.2	15.5
Franklin Springs city, Franklin County.....	281	245	150	61.2	95	2.56	2.72	36	11	5.0	0.7	11.1
Funston city, Colquitt County.....	168	154	111	72.1	43	2.94	2.86	14	2	4.9	0.0	15.7
Gainesville city, Hall County.....	12,967	11,273	4,280	38.0	6,993	2.88	2.83	1,694	65	10.2	6.5	12.3
Garden city, Chatham County.....	3,704	3,392	1,559	46.0	1,833	2.57	2.59	312	9	5.9	1.3	9.4
Garfield city, Emanuel County.....	78	70	53	75.7	17	2.75	3.24	8	2	0.0	0.0	0.0
Gay town, Meriwether County.....	47	41	32	78.0	9	2.22	2.00	6	2	0.0	0.0	0.0
Geneva town, Talbot County.....	61	48	37	77.1	11	1.92	3.09	13	0	5.7	7.1	0.0
Georgetown CDP, Chatham County.....	5,141	4,712	2,554	54.2	2,158	2.68	2.31	429	18	6.5	3.6	9.7
Georgetown-Quitman County unified government, Quitman County.....	2,047	1,053	826	78.4	227	2.34	2.56	994	671	9.2	7.8	14.2
Gibson city, Glascock County.....	324	256	138	53.9	118	2.22	2.26	68	6	2.3	0.7	4.1
Gillsville city.....	98	82	67	81.7	15	2.70	3.60	16	0	9.8	8.1	16.7
Banks County (part).....	14	10	9	90.0	1	2.44	6.00	4	0	8.3	9.1	0.0
Hall County (part).....	84	72	58	80.6	14	2.74	3.43	12	0	10.0	7.9	17.6
Girard town, Burke County.....	104	73	44	60.3	29	2.20	2.03	31	8	6.3	4.3	9.4
Glennville city, Tattnall County.....	1,729	1,479	889	60.1	590	2.37	2.26	250	14	8.7	5.3	13.3
Glenwood city, Wheeler County.....	364	309	164	53.1	145	2.32	2.19	55	8	3.7	0.0	7.6
Good Hope city, Walton County.....	130	115	98	85.2	17	2.41	2.24	15	0	5.7	3.9	15.0
Gordon city, Wilkinson County.....	900	753	583	77.4	170	2.63	2.86	147	8	6.7	3.1	17.1
Graham city, Appling County.....	143	108	93	86.1	15	2.69	2.73	35	3	5.2	1.1	23.8
Grantville city, Coweta County.....	1,169	1,035	725	70.0	310	2.84	3.17	134	4	6.0	5.1	8.3
Gray city, Jones County.....	1,288	1,171	724	61.8	447	2.78	2.35	117	3	5.6	3.8	8.2
Grayson city, Gwinnett County.....	967	901	806	89.5	95	2.95	3.03	66	5	4.4	4.1	6.9
Greensboro city, Greene County.....	1,440	1,254	590	47.0	664	2.49	2.70	186	21	7.4	6.3	8.3
Greenville city, Meriwether County.....	413	336	153	45.5	183	2.36	2.81	77	6	7.2	3.8	9.9
Gresham Park CDP, DeKalb County.....	3,362	2,743	1,805	65.8	938	2.53	3.06	619	4	15.2	6.3	28.3
Griffin city, Spalding County.....	10,524	8,941	3,514	39.3	5,427	2.43	2.67	1,583	37	11.0	4.4	14.8
Grovetown city, Columbia County.....	4,298	3,896	2,448	62.8	1,448	2.83	2.96	402	15	6.7	5.3	8.9
Gumbranch city, Liberty County.....	120	106	70	66.0	36	2.54	2.39	14	2	6.2	1.4	14.3
Gumlog CDP, Franklin County.....	1,574	888	713	80.3	175	2.33	2.76	686	507	8.1	8.0	8.8
Guyton city, Effingham County.....	639	562	441	78.5	121	2.90	3.35	77	1	8.9	7.1	14.8
Hagan city, Evans County.....	428	380	220	57.9	160	2.60	2.64	48	3	7.0	3.1	12.0
Hahira city, Lowndes County.....	1,097	1,023	652	63.7	371	2.70	2.63	74	6	4.5	3.0	7.0
Hamilton city, Harris County.....	337	295	171	58.0	124	2.86	2.67	42	8	4.8	5.0	4.5
Hampton city, Henry County.....	2,666	2,292	1,771	77.3	521	2.95	3.31	374	16	9.5	6.8	17.7
Hannahs Mill CDP, Upson County.....	1,370	1,228	902	73.5	326	2.46	2.73	142	5	5.6	1.8	14.7
Hapeville city, Fulton County.....	2,901	2,398	1,004	41.9	1,394	2.33	2.89	503	21	10.5	6.1	13.4



Table 12.  
**Housing Occupancy and Tenure: 2010—Con.**

[For information on confidentiality protection, nonsampling error, and definitions, see Selected Appendixes at <www.census.gov/prod/cen2010/cph-1-a.pdf>]

State County Place	Occupied housing units							Vacant housing units				
	Total housing units	Owner occupied			Renter occupied	Average household size		Total	For seasonal, recrea- tional, or occasional use	Vacancy rate		
		Total	Number	Percent of occupied housing units		Owner- occupied units	Renter- occupied units			Available housing	Home- owner	Rental
<b>PLACE—Con.</b>												
Haralson town.....	67	62	49	79.0	13	2.47	3.46	5	0	0.0	0.0	0.0
Coweta County (part).....	65	60	47	78.3	13	2.45	3.46	5	0	0.0	0.0	0.0
Meriwether County (part).....	2	2	2	100.0	0	3.00	0.00	0	0	0.0	0.0	(X)
Hardwick CDP, Baldwin County.....	2,061	1,606	850	52.9	756	2.39	2.40	455	15	14.3	2.7	24.5
Harlem city, Columbia County.....	1,120	1,020	737	72.3	283	2.63	2.54	100	6	3.7	3.4	4.7
Harrison town, Washington County.....	207	161	130	80.7	31	2.99	3.23	46	2	5.3	0.8	20.0
Hartwell city, Hart County.....	2,266	1,889	1,050	55.6	839	2.27	2.21	377	45	8.9	6.5	11.7
Hawkinsville city, Pulaski County.....	1,629	1,401	857	61.2	544	2.43	2.32	228	8	7.3	3.1	13.4
Hazlehurst city, Jeff Davis County.....	1,880	1,638	788	48.1	850	2.49	2.54	242	13	6.2	3.3	8.8
Helen city, White County.....	850	252	124	49.2	128	1.94	2.11	598	339	44.7	23.5	55.8
Helena city.....	825	692	426	61.6	266	2.38	2.73	133	15	4.6	1.8	8.8
Telfair County (part).....	824	691	426	61.6	265	2.38	2.73	133	15	4.7	1.8	8.8
Wheeler County (part).....	1	1	0	0.0	1	0.00	2.00	0	0	0.0	(X)	0.0
Henderson CDP, Chatham County.....	875	734	410	55.9	324	2.35	2.11	141	6	13.7	2.8	24.6
Hephzibah city, Richmond County.....	1,613	1,457	1,129	77.5	328	2.74	2.81	156	8	4.6	1.3	14.3
Heron Bay CDP.....	1,166	1,077	940	87.3	137	3.10	3.43	89	15	4.5	4.7	2.8
Henry County (part).....	971	903	782	86.6	121	3.28	3.45	68	10	4.0	4.4	1.6
Spalding County (part).....	195	174	158	90.8	16	2.20	3.31	21	5	7.0	6.5	11.1
Hiwassee city, Towns County.....	744	456	240	52.6	216	1.87	1.47	288	152	20.5	8.4	30.7
Higgston town, Montgomery County.....	151	129	69	53.5	60	2.58	2.42	22	5	4.4	1.4	7.7
Hilltop CDP, Pike County.....	129	99	74	74.7	25	2.76	2.32	30	0	8.9	2.5	24.2
Hiltonia town, Screven County.....	156	123	93	75.6	30	2.84	2.50	33	1	1.6	1.1	3.2
Hinesville city, Liberty County.....	14,653	12,324	6,575	53.4	5,749	2.75	2.62	2,329	59	13.4	3.4	22.6
Hiram city, Paulding County.....	1,538	1,378	1,031	74.8	347	2.49	2.80	160	4	5.6	5.1	7.2
Hoboken city, Brantley County.....	222	206	183	88.8	23	2.55	2.70	16	1	0.5	0.5	0.0
Hogansville city, Troup County.....	1,421	1,154	635	55.0	519	2.49	2.84	267	8	10.9	9.1	13.1
Holly Springs city, Cherokee County.....	3,695	3,330	2,640	79.3	690	2.77	2.71	365	4	8.3	5.3	18.1
Homeland city, Charlton County.....	378	334	234	70.1	100	2.64	2.92	44	2	5.1	2.5	10.7
Homer town, Banks County.....	518	435	263	60.5	172	2.77	2.40	83	10	7.2	5.7	9.5
Homerville city, Clinch County.....	1,074	938	534	56.9	404	2.39	2.66	136	21	5.3	2.2	9.2
Hoschtown city, Jackson County.....	572	513	398	77.6	115	2.69	2.68	59	4	7.4	3.4	18.9
Howard CDP, Taylor County.....	56	44	37	84.1	7	2.65	1.71	12	3	0.0	0.0	0.0
Hull city, Madison County.....	86	72	41	56.9	31	2.73	2.77	14	1	10.0	2.4	18.4
Ideal city, Macon County.....	248	179	135	75.4	44	2.27	2.39	69	5	2.7	0.0	10.2
Ila city, Madison County.....	155	133	92	69.2	41	2.29	3.07	22	0	7.0	2.1	16.3
Indian Springs CDP, Catoosa County.....	908	831	668	80.4	163	2.65	2.87	77	2	4.7	2.0	14.1
Iron City town, Seminole County.....	149	136	111	81.6	25	2.24	2.44	13	4	0.0	0.0	0.0
Irondale CDP, Clayton County.....	2,626	2,357	1,842	78.2	515	2.96	3.88	269	1	6.5	4.1	14.0
Irwinton city, Wilkinson County.....	259	217	155	71.4	62	2.50	2.63	42	5	6.3	5.8	7.4
Isle of Hope CDP, Chatham County.....	1,061	979	863	88.2	116	2.47	2.34	82	12	4.4	3.2	12.1
Ivey city, Wilkinson County.....	492	394	328	83.2	66	2.43	2.77	98	4	6.7	4.3	17.1
Jackson city, Butts County.....	2,185	1,857	905	48.7	952	2.54	2.55	328	9	10.7	4.8	15.7
Jacksonville city, Telfair County.....	95	59	38	64.4	21	2.55	2.05	36	15	3.2	0.0	8.7
Jakin city, Early County.....	82	64	41	64.1	23	2.44	2.39	18	2	8.6	2.4	17.9
Jasper city, Pickens County.....	1,644	1,484	693	46.7	791	2.48	2.34	160	6	6.5	4.7	8.1
Jefferson city, Jackson County.....	3,666	3,328	2,500	75.1	828	2.89	2.67	338	15	5.5	4.6	8.2
Jeffersonville city, Twiggs County.....	485	401	277	69.1	124	2.42	2.22	84	9	8.0	3.8	16.0
Jenkinsburg city, Butts County.....	141	124	97	78.2	27	2.88	3.37	17	1	5.3	4.0	10.0
Jersey city, Walton County.....	67	53	37	69.8	16	2.65	2.44	14	1	3.6	0.0	10.5
Jesup city, Wayne County.....	3,663	3,184	1,671	52.5	1,513	2.48	2.54	479	29	5.5	3.3	7.8
Johns Creek city, Fulton County.....	27,744	26,266	20,914	79.6	5,352	3.00	2.61	1,478	179	3.5	2.1	8.6
Jonesboro city, Clayton County.....	1,399	1,181	633	53.6	548	2.35	2.66	218	5	7.4	5.0	10.0
Junction City town, Talbot County.....	86	66	55	83.3	11	2.78	2.18	20	5	7.0	8.3	0.0
Kennesaw city, Cobb County.....	12,328	11,413	7,352	64.4	4,061	2.68	2.43	915	26	5.6	3.8	8.5
Keyville city, Burke County.....	118	100	67	67.0	33	2.67	2.73	18	2	2.9	0.0	8.3
Kings Bay Base CDP, Camden County.....	320	208	5	2.4	203	2.40	3.47	112	0	33.4	0.0	34.0
Kingsland city, Camden County.....	6,506	5,783	3,581	61.9	2,202	2.83	2.64	723	40	7.3	3.8	12.5
Kingston city, Bartow County.....	293	243	170	70.0	73	2.69	2.47	50	1	12.6	7.1	23.2
Kite city, Johnson County.....	143	102	72	70.6	30	2.38	2.33	41	5	10.4	2.7	25.0
Knoxville CDP, Crawford County.....	28	23	20	87.0	3	2.45	1.67	5	0	0.0	0.0	0.0
LaFayette city, Walker County.....	3,258	2,826	1,495	52.9	1,331	2.41	2.32	432	7	7.2	4.6	9.9
LaGrange city, Troup County.....	12,846	11,243	4,728	42.1	6,515	2.49	2.54	1,603	73	9.1	4.7	12.0
Lake City city, Clayton County.....	1,279	967	434	44.9	533	2.82	2.19	312	6	22.3	3.3	33.2
Lakeland city, Lanier County.....	1,431	1,192	619	51.9	573	2.58	2.63	239	12	9.4	3.0	15.6
Lake Park city, Lowndes County.....	345	306	182	59.5	124	2.49	2.25	39	4	7.0	6.2	8.1
Lakeview CDP.....	2,185	1,943	1,458	75.0	485	2.46	2.58	242	4	4.6	2.9	9.2
Catoosa County (part).....	1,709	1,538	1,164	75.7	374	2.51	2.63	171	0	3.6	2.0	8.1
Walker County (part).....	476	405	294	72.6	111	2.29	2.39	71	4	8.1	6.3	12.6
Lakeview Estates CDP, Rockdale County.....	700	636	328	51.6	308	4.24	4.24	64	1	6.0	0.3	11.4

Table 12.  
**Housing Occupancy and Tenure: 2010—Con.**

[For information on confidentiality protection, nonsampling error, and definitions, see Selected Appendixes at <www.census.gov/prod/cen2010/cph-1-a.pdf>]

State County Place	Total housing units	Occupied housing units						Vacant housing units				
		Total	Owner occupied		Renter occupied	Average household size		Total	For seasonal, recrea- tional, or occasional use	Vacancy rate		
			Number	Percent of occupied housing units		Owner- occupied units	Renter- occupied units			Available housing	Home- owner	Rental
<b>PLACE—Con.</b>												
Lavonia city.....	1,073	888	453	51.0	435	2.31	2.55	185	12	10.5	6.2	14.7
Franklin County (part).....	1,073	888	453	51.0	435	2.31	2.55	185	12	10.5	6.2	14.7
Hart County (part).....	0	0	0	(X)	0	0.00	0.00	0	0	(X)	(X)	(X)
Lawrenceville city, Gwinnett County.....	11,187	9,973	5,208	52.2	4,765	2.92	2.74	1,214	22	8.5	5.1	11.9
Leary city, Calhoun County.....	320	271	205	75.6	66	2.35	2.08	49	5	3.8	0.5	13.2
Leesburg city, Lee County.....	1,064	1,010	625	61.9	385	2.79	2.84	54	0	3.5	1.6	6.5
Lenox town, Cook County.....	400	337	237	70.3	100	2.51	2.78	63	2	7.9	2.4	18.7
Leslie city, Sumter County.....	195	164	113	68.9	51	2.29	2.94	31	6	4.6	0.0	13.6
Lexington city, Oglethorpe County.....	123	108	78	72.2	30	2.22	1.83	15	3	6.9	1.3	8.9
Lilburn city, Gwinnett County.....	4,219	3,894	2,594	66.6	1,300	3.02	2.78	325	11	5.2	3.1	19.3
Lilly city, Dooly County.....	96	75	44	58.7	31	2.93	2.71	21	5	0.0	0.0	0.0
Lincoln Park CDP, Upson County.....	454	376	189	50.3	187	2.35	2.08	78	9	6.8	0.5	12.6
Lincolnton city, Lincoln County.....	684	621	351	56.5	270	2.50	2.30	63	11	2.2	1.4	3.2
Lindale CDP, Floyd County.....	1,894	1,618	1,091	67.4	527	2.49	2.79	276	5	8.8	3.9	17.7
Lithia Springs CDP, Douglas County.....	6,713	5,899	3,092	52.4	2,807	2.69	2.54	814	18	8.1	3.5	12.8
Lithonia city, DeKalb County.....	892	751	224	29.8	527	2.61	2.54	22	2	8.9	5.7	10.2
Locust Grove city, Henry County.....	2,014	1,773	1,373	77.4	400	2.93	3.45	241	11	6.6	4.9	12.3
Loganville city.....	4,176	3,825	2,661	69.6	1,164	2.85	2.47	351	16	6.0	4.7	8.8
Gwinnett County (part).....	857	802	707	88.2	95	3.06	3.26	55	0	4.2	2.9	12.8
Walton County (part).....	3,319	3,023	1,954	64.6	1,069	2.77	2.40	296	16	6.5	5.3	8.4
Lone Oak town, Meriwether County.....	52	41	32	78.0	9	2.09	2.78	11	0	8.9	3.0	25.0
Lookout Mountain city, Walker County.....	662	593	504	85.0	89	2.72	2.57	69	10	7.3	5.2	17.6
Louisville city, Jefferson County.....	1,006	875	519	59.3	356	2.56	2.69	131	13	5.4	1.9	10.0
Lovejoy city, Clayton County.....	2,364	1,983	1,095	55.2	888	2.81	2.81	381	7	10.2	9.0	11.6
Ludowici city, Long County.....	745	605	300	49.6	305	2.62	2.68	140	3	12.8	1.6	21.7
Lula city.....	1,111	972	745	76.6	227	2.77	3.05	139	3	7.8	4.8	16.5
Banks County (part).....	73	62	52	83.9	10	2.65	2.00	11	0	10.1	5.5	28.6
Hall County (part).....	1,038	910	693	76.2	217	2.78	3.10	128	3	7.7	4.8	15.9
Lumber City city, Telfair County.....	728	527	351	66.6	176	2.31	2.49	201	17	8.4	2.7	17.8
Lumpkin city, Stewart County.....	571	485	334	68.9	151	2.33	2.43	86	12	4.5	3.5	6.7
Luthersville city, Meriwether County.....	376	303	173	57.1	130	2.64	3.22	73	4	10.8	4.9	17.7
Lyerly town, Chattooga County.....	229	201	141	70.1	60	2.70	2.67	28	1	6.9	4.7	11.8
Lyons city, Toombs County.....	1,913	1,637	792	48.4	845	2.57	2.67	276	30	8.3	1.5	14.1
Mableton CDP, Cobb County.....	15,047	13,409	10,050	74.9	3,359	2.69	2.97	1,638	41	7.6	4.5	15.7
McCaysville city, Fannin County.....	658	524	292	55.7	232	2.10	1.91	134	20	9.0	5.4	13.1
McDonough city, Henry County.....	9,063	8,053	4,169	51.8	3,884	2.74	2.53	1,010	29	8.2	5.4	11.0
McIntyre town, Wilkinson County.....	290	249	166	66.7	83	2.52	2.80	41	5	5.6	1.2	13.4
Macon city.....	42,794	35,603	16,246	45.6	19,357	2.41	2.47	7,191	107	9.6	4.2	13.7
Bibb County (part).....	42,626	35,440	16,117	45.5	19,323	2.41	2.47	7,186	107	9.7	4.3	13.7
Jones County (part).....	168	163	129	79.1	34	2.74	3.29	5	0	0.0	0.0	0.0
McRae city, Telfair County.....	2,000	1,600	962	60.1	638	2.27	2.59	400	29	6.8	4.7	9.8
Madison city, Morgan County.....	1,760	1,558	895	57.4	663	2.47	2.54	202	22	6.9	3.7	10.9
Manassas city, Tattnall County.....	47	37	28	75.7	9	2.57	2.44	10	1	0.0	0.0	0.0
Manchester city.....	1,989	1,701	958	56.3	743	2.42	2.57	288	15	6.0	3.8	8.8
Meriwether County (part).....	1,935	1,655	918	55.5	737	2.42	2.57	280	14	6.0	3.5	8.9
Talbot County (part).....	54	46	40	87.0	6	2.35	3.00	8	1	8.0	9.1	0.0
Mansfield city, Newton County.....	159	141	104	73.8	37	2.67	3.57	18	2	2.7	3.7	0.0
Marietta city, Cobb County.....	26,918	23,065	9,750	42.3	13,315	2.34	2.40	3,853	64	11.1	3.8	15.8
Marshallville city, Macon County.....	724	610	378	62.0	232	2.38	2.37	114	8	3.5	2.1	5.7
Martin town.....	182	147	101	68.7	46	2.46	2.89	35	6	9.3	1.9	22.0
Franklin County (part).....	5	5	3	60.0	2	2.00	3.50	0	0	0.0	0.0	0.0
Stephens County (part).....	177	142	98	69.0	44	2.47	2.86	35	6	9.6	2.0	22.8
Martinez CDP, Columbia County.....	14,486	13,587	9,905	72.9	3,682	2.65	2.58	899	56	4.4	2.1	10.2
Matthews CDP, Jefferson County.....	70	61	50	82.0	11	2.30	3.18	9	0	4.5	0.0	20.0
Maxeys town, Oglethorpe County.....	94	82	73	89.0	9	2.70	3.00	12	2	3.5	3.9	0.0
Maysville town.....	756	669	521	77.9	148	2.67	2.62	87	7	4.3	2.6	9.8
Banks County (part).....	390	347	294	84.7	53	2.62	2.96	43	4	2.5	2.3	3.6
Jackson County (part).....	366	322	227	70.5	95	2.75	2.43	44	3	6.1	3.0	12.8
Meansville city, Pike County.....	89	73	54	74.0	19	2.31	3.00	16	2	8.6	5.2	17.4
Meigs city.....	412	361	209	57.9	152	2.90	2.82	51	5	4.0	4.6	3.2
Mitchell County (part).....	14	13	11	84.6	2	3.55	1.50	1	0	7.1	8.3	0.0
Thomas County (part).....	398	348	198	56.9	150	2.86	2.84	50	5	3.9	4.3	3.2

Table 12.  
**Housing Occupancy and Tenure: 2010—Con.**

[For information on confidentiality protection, nonsampling error, and definitions, see Selected Appendixes at <www.census.gov/prod/cen2010/cph-1-a.pdf>]

State County Place	Total housing units	Occupied housing units						Vacant housing units				
		Total	Owner occupied		Renter occupied	Average household size		Total	For seasonal, recrea- tional, or occasional use	Vacancy rate		
			Number	Percent of occupied housing units		Owner- occupied units	Renter- occupied units			Available housing	Home- owner	Rental
<b>PLACE—Con.</b>												
Mendes CDP, Tattnall County.....	60	54	49	90.7	5	2.37	1.20	6	3	0.0	0.0	0.0
Menlo city, Chattooga County.....	253	215	133	61.9	82	2.35	1.98	38	5	6.9	4.3	10.9
Metter city, Candler County.....	1,791	1,558	849	54.5	709	2.45	2.60	233	19	7.3	4.0	11.0
Midville city, Burke County.....	140	103	74	71.8	29	2.62	2.59	37	12	4.6	3.9	6.3
Midway city, Liberty County.....	792	678	482	71.1	196	2.95	2.89	114	4	9.1	7.1	13.6
Milan city.....	466	334	255	76.3	79	2.07	2.19	132	9	12.6	4.1	31.4
Dodge County (part).....	213	171	141	82.5	30	2.10	2.27	42	1	10.8	6.0	27.9
Telfair County (part).....	253	163	114	69.9	49	2.03	2.14	90	8	14.3	1.7	33.3
Milledgeville city, Baldwin County.....	6,856	5,936	2,108	35.5	3,828	2.35	2.34	920	42	8.5	4.9	10.3
Millen city, Jenkins County.....	1,521	1,226	683	55.7	543	2.37	2.61	295	17	5.9	2.3	10.1
Milner city, Lamar County.....	273	232	158	68.1	74	2.51	2.88	41	4	10.4	6.5	17.8
Milton city, Fulton County.....	12,328	11,659	8,616	73.9	3,043	3.01	2.22	669	69	3.4	2.7	5.5
Mineral Bluff CDP, Fannin County.....	126	75	57	76.0	18	2.09	1.72	51	31	9.6	5.0	21.7
Mitchell town, Glascock County.....	87	71	56	78.9	15	2.80	2.80	16	3	2.7	1.7	6.3
Molena city, Pike County.....	150	123	90	73.2	33	2.59	2.70	27	2	6.0	3.2	12.8
Monroe city, Walton County.....	5,742	4,886	2,010	41.1	2,876	2.59	2.62	856	12	12.0	6.7	15.4
Montezuma city, Macon County.....	1,591	1,350	744	55.1	606	2.39	2.61	241	23	8.0	5.5	10.9
Montgomery CDP, Chatham County.....	1,878	1,766	1,298	73.5	468	2.51	2.72	112	23	3.1	1.4	7.5
Monticello city, Jasper County.....	1,167	994	575	57.8	419	2.57	2.68	173	15	9.3	5.7	14.0
Montrose town, Laurens County.....	94	75	70	93.3	5	2.87	2.80	19	3	10.7	9.1	28.6
Moody AFB CDP, Lowndes County.....	305	282	6	2.1	276	2.67	3.15	23	0	7.5	0.0	7.7
Moreland town, Coweta County.....	155	144	111	77.1	33	2.70	3.00	11	0	2.7	1.8	5.7
Morgan city, Callhoun County.....	141	95	64	67.4	31	2.13	2.32	46	3	5.4	1.4	13.2
Morganton city, Fannin County.....	142	121	91	75.2	30	2.52	2.47	21	5	6.2	5.2	9.1
Morrow city, Clayton County.....	2,713	2,204	1,220	55.4	984	2.97	2.37	509	6	15.3	2.9	26.8
Morven city, Brooks County.....	248	219	148	67.6	71	2.57	2.59	29	3	4.8	3.2	7.8
Moultrie city, Colquitt County.....	6,178	5,435	2,335	43.0	3,100	2.48	2.51	743	41	5.9	3.7	7.6
Mountain City town, Rabun County.....	589	425	265	62.4	160	2.34	2.92	164	46	13.6	3.9	26.0
Mountain Park city.....	289	253	199	78.7	54	2.18	2.11	36	7	5.2	4.3	8.5
Cherokee County (part).....	9	9	8	88.9	1	2.50	1.00	0	0	0.0	0.0	0.0
Fulton County (part).....	280	244	191	78.3	53	2.16	2.13	36	7	5.4	4.5	8.6
Mountain Park CDP, Gwinnett County.....	4,577	4,291	3,604	84.0	687	2.69	2.68	286	53	3.5	2.6	8.0
Mount Airy town, Habersham County.....	526	470	387	82.3	83	2.70	2.89	56	3	5.9	4.1	13.4
Mount Vernon city, Montgomery County.....	1,066	884	485	54.9	399	2.66	2.31	182	19	8.9	2.3	16.0
Mount Zion city, Carroll County.....	615	551	422	76.6	44	3.00	3.33	64	4	4.1	2.1	10.4
Nahunta city, Brantley County.....	479	400	211	52.8	189	2.37	2.60	79	5	6.3	1.9	10.8
Nashville city, Berrien County.....	2,248	1,938	1,052	54.3	886	2.40	2.53	310	20	7.9	4.2	12.0
Nelson city.....	519	478	380	79.5	98	2.69	2.98	41	5	3.0	1.6	8.3
Cherokee County (part).....	231	216	185	85.6	31	2.68	3.32	15	2	2.3	1.1	8.8
Pickens County (part).....	288	262	195	74.4	67	2.70	2.82	26	3	3.7	2.0	8.1
Newborn town, Newton County.....	270	243	178	73.3	65	2.89	2.75	27	5	4.7	6.3	0.0
Newington town, Screven County.....	119	105	71	67.6	34	2.51	2.82	14	3	1.9	2.7	0.0
Newnan city, Coweta County.....	13,860	12,439	6,647	53.4	5,792	2.61	2.62	1,421	84	7.1	3.6	10.9
Newton city, Baker County.....	316	263	141	53.6	122	2.38	2.61	53	3	6.7	2.7	10.9
Nicholls city, Coffee County.....	434	345	225	65.2	120	2.42	2.94	89	3	9.2	3.0	18.7
Nicholson city, Jackson County.....	654	588	422	71.8	166	2.75	3.22	66	3	3.9	4.1	3.5
Norcross city, Gwinnett County.....	3,576	3,161	1,792	56.7	1,369	2.65	3.19	415	14	9.2	4.6	14.6
Norman Park city, Colquitt County.....	384	356	233	65.4	123	2.74	2.71	28	6	1.1	0.4	2.4
Norristown CDP, Emanuel County.....	33	27	23	85.2	4	2.30	1.50	6	2	0.0	0.0	0.0
North Atlanta CDP, DeKalb County.....	17,775	16,343	7,127	43.6	9,216	2.16	2.66	1,432	112	6.2	3.8	8.0
North Decatur CDP, DeKalb County.....	9,298	8,576	4,557	53.1	4,019	2.06	1.79	722	63	5.3	2.4	8.4
North Druid Hills CDP, DeKalb County.....	10,781	9,728	3,686	37.9	6,042	2.07	1.81	1,053	48	8.0	4.6	10.0
North High Shoals town, Oconee County.....	199	188	174	92.6	14	3.09	2.36	11	2	1.0	1.1	0.0
Norwood city, Warren County.....	129	103	79	76.7	24	2.24	2.58	26	8	4.6	2.5	10.7
Nunez city, Emanuel County.....	60	58	47	81.0	11	2.40	3.09	2	0	3.3	0.0	15.4
Oak Park town, Emanuel County.....	239	186	135	72.6	51	2.67	2.41	53	6	8.7	0.7	24.3
Oakwood city, Hall County.....	2,134	1,676	636	37.9	1,040	2.24	2.45	458	6	19.0	5.6	25.5
Ochlocknee town, Thomas County.....	296	247	156	63.2	91	2.62	2.87	49	6	8.5	4.3	15.0
Ocilla city, Irwin County.....	1,236	1,069	606	56.7	463	2.50	2.66	167	19	4.8	2.1	8.1
Oconee city, Washington County.....	103	82	75	91.5	7	2.51	2.29	21	4	2.4	2.6	0.0
Odum city, Wayne County.....	218	188	151	80.3	37	2.52	3.35	30	4	4.1	2.6	9.8
Offerman city, Pierce County.....	189	158	127	80.4	31	2.58	3.65	31	4	5.9	3.7	13.9
Oglethorpe city, Macon County.....	689	564	320	56.7	244	2.27	2.34	125	9	6.3	2.4	10.9
Oliver city, Screven County.....	124	93	72	77.4	21	2.63	2.38	31	2	6.0	1.4	19.2
Omega city.....	451	393	256	65.1	137	3.09	3.14	58	4	4.8	1.9	9.9
Colquitt County (part).....	4	3	2	66.7	1	5.00	2.00	1	1	0.0	0.0	0.0
Tift County (part).....	447	390	254	65.1	136	3.07	3.15	57	3	4.9	1.9	9.9

Table 12.

**Housing Occupancy and Tenure: 2010—Con.**

[For information on confidentiality protection, nonsampling error, and definitions, see Selected Appendixes at &lt;www.census.gov/prod/cen2010/cph-1-a.pdf&gt;]

State County Place	Occupied housing units							Vacant housing units				
	Total housing units	Owner occupied			Renter occupied	Average household size		Total	For seasonal, recrea- tional, or occasional use	Vacancy rate		
		Total	Number	Percent of occupied housing units		Owner- occupied units	Renter- occupied units			Available housing	Home- owner	Rental
<b>PLACE—Con.</b>												
Orchard Hill town, Spalding County.....	94	86	50	58.1	36	2.52	2.31	8	0	7.5	3.8	12.2
Oxford city, Newton County.....	633	574	375	65.3	199	2.46	2.79	59	0	7.3	5.1	11.2
Palmetto city.....	1,904	1,608	955	59.4	653	2.69	2.82	296	7	10.6	4.8	18.0
Coweta County (part).....	98	86	58	67.4	28	3.02	4.46	12	2	4.4	1.7	9.7
Fulton County (part).....	1,806	1,522	897	58.9	625	2.67	2.75	284	5	10.9	5.0	18.3
Panthersville CDP, DeKalb County.....	4,614	3,753	1,767	47.1	1,986	2.63	2.57	861	3	11.5	3.1	17.8
Parrott town, Terrell County.....	78	63	52	82.5	11	2.46	2.73	15	4	1.5	1.9	0.0
Patterson city, Pierce County.....	335	284	215	75.7	69	2.56	2.61	51	4	4.4	2.3	10.4
Pavo city.....	298	246	185	75.2	61	2.51	2.66	52	6	5.0	3.1	10.3
Brooks County (part).....	122	101	67	66.3	34	2.42	2.53	21	0	5.6	1.4	12.8
Thomas County (part).....	176	145	118	81.4	27	2.57	2.81	31	6	4.6	4.1	6.9
Payne city, Bibb County.....	106	80	9	11.3	71	2.22	2.79	26	0	22.3	0.0	24.5
Peachtree City city, Fayette County.....	13,538	12,726	9,694	76.2	3,032	2.74	2.53	812	98	4.2	2.1	10.3
Pearson city, Atkinson County.....	837	732	354	48.4	378	3.02	2.72	105	3	6.6	1.9	10.6
Pelham city, Mitchell County.....	1,586	1,412	776	55.0	636	2.52	2.78	174	18	4.3	3.2	5.6
Pembroke city, Bryan County.....	1,006	834	515	61.8	319	2.72	2.49	172	9	11.1	1.7	23.0
Pendergrass town, Jackson County.....	180	154	76	49.4	78	2.83	2.65	26	1	12.5	15.6	9.3
Perkins CDP, Jenkins County.....	53	38	28	73.7	10	2.57	1.90	15	3	7.3	0.0	23.1
Perry city.....	6,083	5,418	3,024	55.8	2,394	2.52	2.27	665	22	8.4	4.2	13.3
Houston County (part).....	6,067	5,402	3,008	55.7	2,394	2.51	2.27	665	22	8.5	4.2	13.3
Peach County (part).....	16	16	16	100.0	0	3.94	0.00	0	0	0.0	0.0	(X)
Phillipsburg CDP, Tift County.....	333	284	155	54.6	129	2.41	2.59	49	0	9.2	2.5	16.2
Pinehurst city, Dooly County.....	163	149	114	76.5	35	2.08	2.43	14	1	4.5	1.7	12.5
Pine Lake city, DeKalb County.....	427	362	247	68.2	115	1.92	2.22	65	7	9.5	4.6	18.4
Pine Mountain town.....	721	564	290	51.4	274	2.22	2.32	157	90	6.3	1.4	11.0
Harris County (part).....	687	530	258	48.7	272	2.26	2.32	157	90	6.7	1.5	11.1
Meriwether County (part).....	34	34	32	94.1	2	1.88	3.00	0	0	0.0	0.0	0.0
Pineview town, Wilcox County.....	218	180	129	71.7	51	2.63	2.43	38	10	4.7	0.0	15.0
Pitts city, Wilcox County.....	146	131	91	69.5	40	2.55	2.20	15	4	1.5	0.0	4.8
Plains city, Sumter County.....	276	250	140	56.0	110	2.60	2.19	26	4	3.1	0.0	6.8
Plainville city, Gordon County.....	129	118	79	66.9	39	2.56	2.85	11	0	7.1	6.0	9.3
Pooler city, Chatham County.....	8,033	7,300	4,974	68.1	2,326	2.71	2.39	733	74	6.8	4.1	12.1
Portal town, Bulloch County.....	288	253	169	66.8	84	2.57	2.42	35	0	5.2	2.3	10.6
Porterdale city, Newton County.....	677	551	277	50.3	274	2.48	2.71	126	0	10.0	8.4	11.5
Port Wentworth city, Chatham County.....	2,226	2,042	1,411	69.1	631	2.63	2.48	184	10	6.1	0.9	15.8
Poulan city, Worth County.....	392	338	236	69.8	102	2.58	2.38	54	1	2.3	0.4	6.4
Powder Springs city, Cobb County.....	5,477	4,780	3,959	82.8	821	2.80	3.25	697	21	6.1	4.4	13.2
Pulaski town, Candler County.....	88	71	50	70.4	21	2.60	2.81	17	5	9.9	5.5	19.2
Putney CDP, Dougherty County.....	1,228	1,121	890	79.4	231	2.51	2.86	107	0	3.3	1.4	9.9
Quitman city, Brooks County.....	1,916	1,495	802	53.6	693	2.52	2.64	421	26	7.8	3.5	12.3
Ranger town, Gordon County.....	54	46	36	78.3	10	2.72	3.30	8	1	6.1	5.3	9.1
Raoul CDP, Habersham County.....	405	348	251	72.1	97	2.84	3.09	57	2	5.9	6.3	4.9
Ray City city, Berrien County.....	474	408	231	56.6	177	2.65	2.67	66	1	9.1	6.8	11.9
Rayle town, Wilkes County.....	100	69	31	44.9	38	2.65	2.76	31	4	6.0	6.1	6.0
Rebecca town, Turner County.....	91	80	69	86.3	11	2.32	2.45	11	2	0.0	0.0	0.0
Redan CDP, DeKalb County.....	13,460	11,957	7,938	66.4	4,019	2.69	2.87	1,503	23	7.8	4.1	14.2
Reed Creek CDP, Hart County.....	2,160	1,173	1,018	86.8	155	2.16	2.59	987	850	5.8	5.0	10.9
Register town, Bulloch County.....	73	63	48	76.2	15	2.54	3.53	10	0	5.9	5.8	6.3
Reidsville city, Tattall County.....	1,312	1,072	586	54.7	486	2.27	2.40	240	12	12.1	4.2	20.2
Remerton city, Lowndes County.....	605	541	33	6.1	508	2.27	2.06	64	4	8.5	0.0	9.0
Rentz city, Laurens County.....	180	137	97	70.8	40	2.15	2.15	43	5	5.5	3.0	11.1
Resaca town, Gordon County.....	213	185	126	68.1	59	2.81	3.22	28	1	4.5	3.0	7.8
Rest Haven town.....	35	31	22	71.0	9	1.64	2.89	4	0	3.1	4.3	0.0
Gwinnett County (part).....	19	16	12	75.0	4	1.83	2.50	3	0	0.0	0.0	0.0
Hall County (part).....	16	15	10	66.7	5	1.40	3.20	1	0	6.3	9.1	0.0
Reynolds city, Taylor County.....	641	485	338	69.7	147	2.33	2.04	156	8	9.6	2.9	22.2
Rhine town, Dodge County.....	257	190	128	67.4	62	2.05	2.13	67	9	5.9	3.0	11.3
Riceboro city, Liberty County.....	369	310	262	84.5	48	2.60	2.69	59	9	1.6	1.1	4.0
Richland city, Stewart County.....	695	591	371	62.8	220	2.38	2.32	104	8	7.2	3.9	12.3
Richmond Hill city, Bryan County.....	3,615	3,330	1,964	59.0	1,366	2.87	2.60	285	28	5.1	2.8	8.1
Riddleville town, Washington County.....	50	40	30	75.0	10	2.43	2.30	10	4	4.8	0.0	16.7
Rincon town, Effingham County.....	3,630	3,228	1,909	59.1	1,319	2.81	2.64	402	24	8.5	3.9	14.5
Ringgold city, Catoosa County.....	1,676	1,543	737	47.8	806	2.46	2.19	133	8	4.2	4.3	4.2
Riverdale city, Clayton County.....	6,210	5,510	2,754	50.0	2,756	2.84	2.59	700	3	9.2	4.1	13.7
Riverside town, Colquitt County.....	17	15	14	93.3	1	2.36	2.00	2	0	0.0	0.0	0.0

Table 12.  
**Housing Occupancy and Tenure: 2010—Con.**

[For information on confidentiality protection, nonsampling error, and definitions, see Selected Appendixes at <www.census.gov/prod/cen2010/cph-1-a.pdf>]

State County Place	Occupied housing units							Vacant housing units				
	Total housing units	Owner occupied		Renter occupied	Average household size		Total	For seasonal, recrea- tional, or occasional use	Vacancy rate			
		Total	Number		Percent of occupied housing units	Owner- occupied units			Renter- occupied units	Available housing	Home- owner	Rental
<b>PLACE—Con.</b>												
Roberta city, Crawford County.....	403	357	159	44.5	198	2.72	2.45	46	1	4.7	1.8	6.8
Robins AFB CDP, Houston County.....	245	231	3	1.3	228	3.67	3.32	14	0	5.7	0.0	5.8
Rochelle city, Wilcox County.....	589	477	313	65.6	164	2.39	2.50	112	8	7.3	1.6	16.6
Rockingham CDP, Bacon County.....	90	80	52	65.0	28	2.87	3.54	10	1	4.7	1.9	9.4
Rockmart city, Polk County.....	1,899	1,656	886	53.5	770	2.49	2.59	243	9	8.2	4.2	12.5
Rocky Ford town, Screven County.....	84	65	48	73.8	17	2.06	2.65	19	2	9.7	5.9	19.0
Rome city, Floyd County.....	15,797	13,885	6,706	48.3	7,179	2.55	2.45	1,912	35	7.9	3.6	11.6
Roopville town, Carroll County.....	99	83	68	81.9	15	2.69	2.33	16	1	3.4	2.7	6.3
Rossville city, Walker County.....	1,921	1,650	833	50.5	817	2.31	2.54	271	8	8.7	3.6	13.4
Roswell city, Fulton County.....	36,344	33,945	22,710	66.9	11,235	2.59	2.59	2,399	172	4.8	2.5	9.2
Royston city.....	1,246	1,087	517	47.6	570	2.33	2.16	159	10	7.2	3.7	10.2
Franklin County (part).....	941	809	380	47.0	429	2.31	2.12	132	9	7.6	3.5	11.0
Hart County (part).....	304	277	136	49.1	141	2.39	2.29	27	1	6.1	4.2	7.8
Madison County (part).....	1	1	1	100.0	0	3.00	0.00	0	0	0.0	0.0	(X)
Russell CDP, Barrow County.....	426	373	203	54.4	170	3.04	3.44	53	2	6.9	6.3	7.5
Rutledge city, Morgan County.....	333	306	206	67.3	100	2.66	2.33	27	3	4.4	2.4	8.3
St. Marys city, Camden County.....	7,443	6,428	3,762	58.5	2,666	2.68	2.61	1,015	138	9.1	6.1	13.0
St. Simons CDP, Glynn County.....	9,931	6,117	4,535	74.1	1,582	2.12	1.91	3,814	2,662	13.0	7.3	25.9
Sale City city, Mitchell County.....	161	149	104	69.8	45	2.54	2.58	12	0	2.0	1.0	4.3
Salem CDP, Upson County.....	152	137	105	76.6	32	2.35	1.97	15	4	3.5	1.9	8.6
Sandersville city, Washington County.....	2,649	2,339	1,377	58.9	962	2.41	2.42	310	25	6.0	2.3	10.7
Sandy Springs city, Fulton County.....	46,955	42,334	20,163	47.6	22,171	2.33	2.10	4,621	318	8.0	6.5	9.4
Santa Claus city, Toombs County.....	86	73	49	67.1	24	2.24	2.29	13	2	9.6	0.0	25.0
Sardis city, Burke County.....	441	371	249	67.1	122	2.58	2.93	70	5	2.8	1.2	5.9
Sasser town, Terrell County.....	143	112	77	68.8	35	2.42	2.66	31	2	10.1	4.7	20.5
Satilla CDP, Jeff Davis County.....	174	161	120	74.5	41	2.59	2.68	13	1	3.0	0.0	10.9
Sautee Nacoochee CDP, White County.....	224	159	133	83.6	26	2.26	2.38	65	35	5.9	2.9	18.8
Savannah city, Chatham County.....	61,883	52,545	24,507	46.6	28,038	2.43	2.38	9,338	626	9.7	4.6	13.8
Scotland city.....	183	141	113	80.1	28	2.52	2.89	42	11	2.1	0.0	9.7
Telfair County (part).....	166	127	99	78.0	28	2.49	2.89	39	11	2.3	0.0	9.7
Wheeler County (part).....	17	14	14	100.0	0	2.71	0.00	3	0	0.0	0.0	(X)
Scottdale CDP, DeKalb County.....	4,768	4,210	1,652	39.2	2,558	2.15	2.76	558	17	8.9	3.4	12.1
Screven city, Wayne County.....	346	285	193	67.7	92	2.48	3.12	61	5	10.6	3.5	22.5
Senoia city, Coweta County.....	1,289	1,175	975	83.0	200	2.81	2.84	114	10	3.8	3.5	5.2
Seville CDP, Wilcox County.....	297	85	65	76.5	20	2.46	2.10	12	9	2.3	0.0	9.1
Shady Dale town, Jasper County.....	100	77	50	64.9	27	2.48	4.63	23	2	6.0	0.0	15.6
Shannon CDP, Floyd County.....	903	759	556	73.3	203	2.38	2.65	144	6	10.0	4.7	22.1
Sharon city, Taliaferro County.....	73	58	48	82.8	10	2.42	2.40	15	1	6.5	0.0	28.6
Sharpsburg town, Coweta County.....	143	127	78	61.4	49	2.64	2.76	16	0	4.5	4.8	3.9
Shellman city, Randolph County.....	498	427	278	65.1	149	2.67	2.28	71	11	4.3	1.4	9.1
Shiloh city, Harris County.....	202	173	139	80.3	34	2.52	2.79	29	4	4.4	0.7	16.7
Siloam town, Greene County.....	139	119	83	69.7	36	2.46	2.17	20	6	2.4	0.0	7.5
Skidaway Island CDP, Chatham County.....	4,353	3,870	3,590	92.8	280	2.15	2.02	483	251	4.1	3.2	14.0
Sky Valley city, Rabun County.....	917	142	122	85.9	20	1.95	1.70	775	740	17.8	15.8	28.6
Smithville city, Lee County.....	237	204	155	76.0	49	2.90	2.57	33	1	2.4	1.3	5.8
Smyrna city, Cobb County.....	25,745	23,002	12,068	52.5	10,934	2.26	2.17	2,743	74	8.8	4.6	13.0
Snellville city, Gwinnett County.....	7,069	6,550	5,483	83.7	1,067	2.68	2.98	519	20	4.8	3.3	11.9
Social Circle city.....	1,737	1,506	1,010	67.1	496	2.73	2.92	231	10	7.1	4.5	11.9
Newton County (part).....	12	11	10	90.9	1	3.60	5.00	1	0	0.0	0.0	0.0
Walton County (part).....	1,725	1,495	1,000	66.9	495	2.72	2.91	230	10	7.1	4.5	11.9
Soperton city, Treutlen County.....	1,261	1,102	633	57.4	469	2.49	2.51	159	6	4.1	1.4	7.5
Sparks town, Cook County.....	797	698	379	54.3	319	2.72	3.12	99	3	6.0	1.8	10.6
Sparta city, Hancock County.....	698	572	324	56.6	248	2.40	2.22	126	7	5.7	4.1	7.8
Springfield city, Effingham County.....	920	834	524	62.8	310	2.71	2.68	86	3	4.9	2.4	8.7
Stapleton city, Jefferson County.....	197	175	122	69.7	53	2.59	2.30	22	1	3.8	3.2	5.4
Statesville CDP, Echols County.....	388	349	223	63.9	126	2.86	3.19	8	8	2.7	0.0	7.4
Statesboro city, Bulloch County.....	11,602	10,207	2,331	22.8	7,876	2.31	2.38	1,395	46	9.6	3.8	11.2
Statham city, Barrow County.....	924	820	603	73.5	217	2.77	3.19	104	2	5.2	3.8	8.8
Stillmore city, Emanuel County.....	215	178	141	79.2	37	2.95	3.05	37	2	8.2	1.4	26.4
Stockbridge city, Henry County.....	10,312	9,499	5,486	57.8	4,013	2.84	2.50	813	28	6.0	3.3	9.4
Stone Mountain city, DeKalb County.....	2,587	2,194	1,163	53.0	1,031	2.55	2.74	393	8	10.6	3.6	17.4
Sugar Hill city, Gwinnett County.....	6,497	6,114	5,027	82.2	1,087	2.98	3.25	383	17	3.8	2.9	8.0
Summertown city, Emanuel County.....	67	56	46	82.1	10	2.87	2.80	11	3	1.7	2.1	0.0
Summersville city, Chattooga County.....	2,159	1,842	913	49.6	929	2.47	2.20	317	9	7.3	2.6	11.5
Sumner town, Worth County.....	161	147	113	76.9	34	2.92	2.85	14	1	2.6	2.6	2.8
Sunny Side city, Spalding County.....	64	55	35	63.6	20	2.46	2.40	9	0	1.8	0.0	4.8
Sunnyside CDP, Ware County.....	600	539	411	76.3	128	2.44	2.36	61	6	3.9	3.5	5.2
Sunset Village CDP, Upson County.....	366	341	296	86.8	45	2.48	2.49	25	2	3.4	2.6	8.0
Surrency town, Appling County.....	113	84	68	81.0	16	2.37	2.50	29	4	3.4	4.2	0.0

Table 12.

**Housing Occupancy and Tenure: 2010—Con.**

[For information on confidentiality protection, nonsampling error, and definitions, see Selected Appendixes at &lt;www.census.gov/prod/cen2010/cph-1-a.pdf&gt;]

State County Place	Occupied housing units							Vacant housing units				
	Total housing units	Owner occupied		Renter occupied	Average household size		Total	For seasonal, recrea- tional, or occasional use	Vacancy rate			
		Total	Number		Percent of occupied housing units	Owner- occupied units			Renter- occupied units	Available housing	Home- owner	Rental
<b>PLACE—Con.</b>												
Suwanee city, Gwinnett County.....	5,919	5,590	4,029	72.1	1,561	2.88	2.40	329	22	4.1	2.9	6.9
Swainsboro city, Emanuel County.....	3,104	2,740	1,241	45.3	1,499	2.43	2.57	364	18	5.2	2.0	7.7
Sycamore city, Turner County.....	218	191	140	73.3	51	2.55	2.78	27	2	3.0	2.1	5.6
Sylvania city, Screven County.....	1,374	1,205	625	51.9	580	2.37	2.34	169	15	5.6	4.1	7.2
Sylvester city, Worth County.....	2,541	2,286	1,176	51.4	1,110	2.66	2.62	255	8	4.8	1.5	8.2
Talahi Island CDP, Chatham County.....	516	502	454	90.4	48	2.46	2.71	14	5	1.4	1.1	3.9
Talbotton city, Talbot County.....	459	384	231	60.2	153	2.64	2.25	75	12	5.9	3.8	8.8
Talking Rock town, Pickens County.....	34	27	22	81.5	5	2.45	2.00	7	3	3.6	4.3	0.0
Tallapoosa city, Haralson County.....	1,553	1,283	767	59.8	516	2.54	2.34	270	8	9.5	3.1	17.5
Tallulah Falls town.....	90	72	40	55.6	32	2.15	2.56	18	11	2.7	2.4	3.0
Habersham County (part).....	45	38	15	39.5	23	2.40	2.65	7	2	2.6	6.3	0.0
Rabun County (part).....	45	34	25	73.5	9	2.00	2.33	11	9	2.9	0.0	10.0
Talmo town, Jackson County.....	84	73	50	68.5	23	2.38	2.65	11	0	1.3	2.0	0.0
Tarrytown town, Montgomery County.....	48	36	22	61.1	14	2.14	2.86	12	2	4.7	0.0	12.5
Tate City CDP, Towns County.....	34	8	7	87.5	1	1.86	3.00	26	26	0.0	0.0	0.0
Taylorsville town.....	98	87	69	79.3	18	2.38	2.56	11	1	6.4	5.4	10.0
Bartow County (part).....	85	75	59	78.7	16	2.34	2.75	10	1	6.2	6.3	5.9
Polk County (part).....	13	12	10	83.3	2	2.60	1.00	1	0	7.7	0.0	33.3
Temple city.....	1,674	1,456	1,072	73.6	384	2.80	3.18	218	3	8.2	6.0	13.8
Carroll County (part).....	1,674	1,456	1,072	73.6	384	2.80	3.18	218	3	8.2	6.0	13.8
Haralson County (part).....	0	0	0	(X)	0	0.00	0.00	0	0	(X)	(X)	(X)
Tennessee city, Washington County.....	801	625	296	47.4	329	2.30	2.60	176	4	9.8	6.3	12.7
The Rock CDP, Upson County.....	76	59	45	76.3	14	2.69	2.79	17	3	0.0	0.0	0.0
Thomaston city, Upson County.....	4,294	3,784	1,752	46.3	2,032	2.25	2.44	510	25	6.7	5.2	7.8
Thomasville city, Thomas County.....	8,534	7,506	3,999	53.3	3,507	2.43	2.39	1,028	76	6.3	4.0	8.8
Thomson city, McDuffie County.....	2,967	2,662	1,297	48.7	1,365	2.40	2.57	305	10	6.2	2.4	9.6
Thunderbolt town, Chatham County.....	1,262	1,088	595	54.7	493	2.19	2.20	174	40	7.8	4.4	11.5
Tifton city, Tift County.....	6,752	6,067	2,609	43.0	3,458	2.50	2.42	685	20	6.7	3.2	9.3
Tiger town, Rabun County.....	259	201	129	64.2	72	2.26	1.61	58	18	11.5	4.4	21.7
Tignall town, Wilkes County.....	305	240	146	60.8	94	2.40	2.07	65	10	6.9	7.5	6.0
Toccoa city, Stephens County.....	4,195	3,562	1,891	53.1	1,671	2.37	2.38	633	36	8.8	5.1	12.8
Toomsboro city, Wilkinson County.....	237	173	119	68.8	54	2.54	2.00	64	5	5.3	0.8	14.3
Trenton city, Dade County.....	1,012	904	527	58.3	377	2.45	2.34	108	5	6.7	2.9	11.4
Trion town, Chattooga County.....	766	668	372	55.7	296	2.47	3.06	98	2	6.4	4.6	8.6
Tucker CDP, DeKalb County.....	11,894	11,047	7,979	72.2	3,068	2.38	2.69	847	56	5.1	2.3	11.7
Tunnel Hill city, Whitfield County.....	371	346	266	76.9	80	2.43	2.50	25	0	4.4	2.2	11.0
Turin town, Coweta County.....	149	101	84	83.2	17	2.73	2.65	48	2	13.7	13.4	15.0
Twin City city, Emanuel County.....	595	520	348	66.9	172	2.56	2.77	75	11	3.9	1.1	8.9
Tybee Island city, Chatham County.....	3,366	1,360	918	67.5	442	2.14	2.06	2,006	1,473	25.0	11.6	42.7
Tyrone town, Fayette County.....	2,484	2,358	2,021	85.7	337	2.93	2.85	126	10	2.9	2.2	6.8
Ty Ty city, Tift County.....	296	267	190	71.2	77	2.58	3.04	29	1	4.6	4.5	4.9
Unadilla city, Dooly County.....	989	843	494	58.6	349	2.37	2.46	146	12	3.9	1.8	6.7
Union City city, Fulton County.....	9,072	7,788	3,384	43.5	4,404	2.53	2.46	1,284	19	11.3	5.8	15.0
Union Point city, Greene County.....	732	604	352	58.3	252	2.51	2.67	128	3	5.3	3.0	8.3
Unionville CDP, Tift County.....	804	706	411	58.2	295	2.57	2.61	98	3	3.3	0.2	7.2
Uvalda city, Montgomery County.....	303	247	181	73.3	66	2.29	2.77	56	3	5.7	0.5	17.5
Valdosta city, Lowndes County.....	22,709	20,471	8,692	42.5	11,779	2.44	2.48	2,238	96	6.6	3.0	9.0
Varnell city, Whitfield County.....	625	577	484	83.9	93	3.00	3.16	48	0	5.7	4.7	10.5
Vernonburg town, Chatham County.....	60	52	45	86.5	7	2.36	2.29	8	2	3.7	2.2	12.5
Vidalia city.....	4,691	4,162	2,157	51.8	2,005	2.43	2.50	529	50	6.3	2.7	10.0
Montgomery County (part).....	52	51	49	96.1	2	2.67	2.50	1	0	1.9	2.0	0.0
Toombs County (part).....	4,639	4,111	2,108	51.3	2,003	2.42	2.50	528	50	6.4	2.7	10.0
Vidette city, Burke County.....	48	40	36	90.0	4	2.64	4.25	8	0	0.0	0.0	0.0
Vienna city, Dooly County.....	1,775	1,539	878	57.1	661	2.58	2.61	236	15	7.2	2.7	12.7
Villa Rica city.....	5,810	5,067	3,082	60.8	1,985	2.83	2.64	743	25	9.4	7.1	12.7
Carroll County (part).....	3,674	3,156	1,558	49.4	1,598	2.77	2.53	518	7	10.5	6.9	13.9
Douglas County (part).....	2,136	1,911	1,524	79.7	387	2.89	3.07	225	18	7.5	7.4	7.8
Vinings CDP, Cobb County.....	6,259	5,413	1,716	31.7	3,697	2.07	1.67	846	78	11.5	11.6	11.5
Waco city, Haralson County.....	250	216	141	65.3	75	2.40	2.36	34	0	6.1	2.1	12.8
Wadley city, Jefferson County.....	851	752	452	60.1	300	2.66	2.57	99	12	2.6	1.3	4.4
Waleska city, Cherokee County.....	111	96	47	49.0	49	2.00	3.14	15	0	4.9	2.1	7.4
Walnut Grove city, Walton County.....	504	466	377	80.9	89	2.85	2.89	38	1	5.1	4.6	7.3
Walthourville city, Liberty County.....	1,796	1,486	762	51.3	724	2.81	2.72	310	14	12.9	4.4	20.3
Warm Springs city, Meriwether County.....	196	152	76	50.0	76	2.21	2.38	44	8	12.1	6.1	17.4
Warner Robins city.....	29,084	26,136	14,727	56.3	11,409	2.52	2.55	2,948	70	7.7	3.3	12.9
Houston County (part).....	28,854	25,943	14,702	56.7	11,241	2.53	2.56	2,911	68	7.7	3.3	12.8
Peach County (part).....	230	193	25	13.0	168	1.84	1.89	37	2	14.2	7.4	15.1

Table 12.

**Housing Occupancy and Tenure: 2010—Con.**

[For information on confidentiality protection, nonsampling error, and definitions, see Selected Appendixes at &lt;www.census.gov/prod/cen2010/cph-1-a.pdf&gt;]

State County Place	Total housing units	Occupied housing units						Vacant housing units				
		Total	Owner occupied		Renter occupied	Average household size		Total	For seasonal, recrea- tional, or occasional use	Vacancy rate		
			Number	Percent of occupied housing units		Owner- occupied units	Renter- occupied units			Available housing	Home- owner	Rental
<b>PLACE—Con.</b>												
Warrenton city, Warren County.....	871	730	399	54.7	331	2.42	2.67	141	7	5.7	2.0	9.8
Warwick city, Worth County.....	174	158	98	62.0	60	2.72	2.60	16	1	4.8	2.0	9.1
Washington city, Wilkes County.....	1,961	1,721	987	57.4	734	2.29	2.40	240	41	3.3	2.6	4.4
Watkinsville city, Oconee County.....	1,130	1,061	761	71.7	300	2.66	2.58	69	5	4.7	3.5	7.4
Waverly Hall town, Harris County.....	273	240	178	74.2	62	2.64	2.69	33	4	3.2	3.2	3.1
Waycross city.....	7,519	5,870	2,930	49.9	2,940	2.35	2.49	1,649	35	7.6	3.6	11.3
Pierce County (part).....	2	2	2	100.0	0	4.50	0.00	0	0	0.0	0.0	(X)
Ware County (part).....	7,517	5,868	2,928	49.9	2,940	2.35	2.49	1,649	35	7.6	3.6	11.3
Waynesboro city, Burke County.....	2,317	2,085	905	43.4	1,180	2.52	2.88	232	18	2.9	1.7	3.8
Webster County unified government, Webster County.....	1,523	1,119	884	79.0	235	2.56	2.29	404	136	5.2	1.7	16.4
West Point city.....	1,518	1,356	785	57.9	571	2.57	2.55	162	16	5.0	3.2	7.4
Harris County (part).....	376	350	290	82.9	60	2.42	2.47	26	3	3.6	3.0	6.3
Troup County (part).....	1,142	1,006	495	49.2	511	2.66	2.56	136	13	5.5	3.3	7.6
Whigham city, Grady County.....	191	161	134	83.2	27	2.37	2.70	30	5	1.8	0.0	10.0
White city, Bartow County.....	284	246	138	56.1	108	2.70	2.75	38	0	9.5	4.8	14.8
Whitemarsh Island CDP, Chatham County....	3,239	2,887	1,898	65.7	989	2.56	1.96	352	87	6.6	4.9	9.7
White Plains city, Greene County.....	122	102	78	76.5	24	2.96	2.21	20	6	1.0	1.3	0.0
Whitesburg city, Carroll County.....	265	221	151	68.3	70	2.68	2.63	44	0	4.3	2.6	7.9
Willacochee city, Atkinson County.....	643	512	310	60.5	202	2.67	2.78	131	7	5.6	2.5	10.0
Williamson city, Pike County.....	153	136	75	55.1	61	2.39	2.84	17	0	3.5	1.3	6.0
Wilmington Island CDP, Chatham County....	6,884	6,378	4,703	73.7	1,675	2.46	2.11	506	145	4.1	2.5	8.3
Winder city, Barrow County.....	5,808	5,180	3,104	59.9	2,076	2.64	2.74	628	15	7.1	5.2	9.7
Winterville city, Clarke County.....	529	485	362	74.6	123	2.49	1.80	44	2	6.6	3.7	14.0
Woodbine city, Camden County.....	554	481	285	59.3	196	2.52	2.60	73	2	4.7	3.0	7.1
Woodbury city, Meriwether County.....	461	385	277	71.9	108	2.51	2.47	76	5	9.2	5.8	16.7
Woodland city, Talbot County.....	210	168	115	68.5	53	2.55	2.17	42	13	3.4	1.7	6.9
Woodstock city, Cherokee County.....	10,298	9,580	6,623	69.1	2,957	2.57	2.27	718	33	5.1	3.6	8.3
Woodville city, Greene County.....	141	125	97	77.6	28	2.54	2.68	16	1	4.6	3.0	9.7
Woolsey town, Fayette County.....	66	57	54	94.7	3	2.81	2.00	9	0	3.4	3.6	0.0
Wrens city, Jefferson County.....	986	860	469	54.5	391	2.49	2.61	126	11	6.2	3.7	9.0
Wrightsville city, Johnson County.....	1,020	855	469	54.9	386	2.45	2.37	165	9	9.2	3.8	15.1
Yatesville town, Upson County.....	181	157	126	80.3	31	2.17	2.71	24	5	1.9	0.0	8.8
Yonah CDP, White County.....	472	230	184	80.0	46	2.18	2.28	242	189	14.7	11.0	27.0
Young Harris city, Towns County.....	201	150	69	46.0	81	2.14	2.52	51	9	11.1	9.0	12.9
Zebulon city, Pike County.....	511	448	228	50.9	220	2.54	2.58	63	2	6.8	3.3	10.2

Table 13.

## Occupied Housing Units (Households) by Race and Hispanic or Latino Origin of Householder: 2010

[For information on confidentiality protection, nonsampling error, and definitions, see Selected Appendixes at <www.census.gov/prod/cen2010/cph-1-a.pdf>]

State County County Subdivision Place	Total occupied housing units	Race of householder							Two or More Races	House- holder Hispanic or Latino (of any race)	House- holder White alone, not Hispanic or Latino
		One race									
		White	Black or African American	American Indian and Alaska Native	Asian	Native Hawaiian and Other Pacific Islander	Some Other Race				
<b>Georgia</b> .....	3,585,584	2,270,546	1,064,711	10,909	95,786	1,961	91,232	50,439	207,734	2,176,420	
Appling County.....	6,969	5,394	1,211	23	35	7	261	38	406	5,273	
Altamaha River CCD.....	1,270	1,204	43	1	3	0	13	6	23	1,194	
Baxley CCD.....	3,600	2,389	975	9	29	3	173	22	274	2,304	
Baxley city (part).....	1,646	981	574	4	17	3	60	7	107	942	
Big Satilla Creek CCD.....	1,493	1,323	76	10	3	4	69	8	101	1,297	
Baxley city (part).....	6	6	0	0	0	0	0	0	0	6	
Graham city.....	108	66	39	0	0	0	3	0	3	66	
Surrency-Troper CCD.....	606	478	117	3	0	0	6	2	8	478	
Baxley city (part).....	2	1	1	0	0	0	0	0	0	1	
Surrency town.....	84	53	27	1	0	0	2	1	3	53	
Atkinson County.....	2,983	1,997	552	12	7	7	381	27	508	1,896	
Axon CCD.....	450	378	15	5	1	0	49	2	56	373	
Pearson CCD.....	1,763	1,148	323	5	5	5	260	17	355	1,066	
Pearson city.....	732	316	256	2	2	3	143	10	209	257	
Willacoochee CCD.....	770	471	214	2	1	2	72	8	97	457	
Willacoochee city.....	512	242	202	2	0	1	58	7	79	230	
Bacon County.....	4,214	3,468	603	8	12	2	101	20	193	3,386	
Alma CCD.....	3,047	2,408	539	5	10	1	69	15	139	2,345	
Alma city (part).....	1,258	731	482	1	8	1	25	10	58	703	
Rockingham CCD.....	1,167	1,060	64	3	2	1	32	5	54	1,041	
Alma city (part).....	7	7	0	0	0	0	0	0	0	7	
Rockingham CDP.....	80	67	8	0	0	0	5	0	9	63	
Baker County.....	1,372	724	615	1	7	1	18	6	29	718	
Milford CCD.....	510	289	207	0	5	0	6	3	8	289	
Newton CCD.....	862	435	408	1	2	1	12	3	21	429	
Newton city.....	263	121	134	1	0	0	6	1	9	118	
Baldwin County.....	16,788	9,711	6,598	42	202	4	94	137	249	9,593	
Coopers CCD.....	2,330	1,541	748	10	9	2	4	16	12	1,535	
Milledgeville city (part).....	1	0	1	0	0	0	0	0	0	0	
East Baldwin CCD.....	2,074	1,308	746	2	5	0	1	12	12	1,299	
Milledgeville city (part).....	2	2	0	0	0	0	0	0	0	2	
Milledgeville CCD.....	12,384	6,862	5,104	30	188	2	89	109	225	6,759	
Hardwick CDP.....	1,606	387	1,199	2	5	0	3	10	11	385	
Milledgeville city (part).....	5,933	3,272	2,432	10	109	2	44	64	117	3,214	
Banks County.....	6,700	6,273	157	17	36	1	146	70	239	6,199	
Baldwin CCD.....	1,934	1,805	20	3	10	0	82	14	126	1,768	
Alto town (part).....	158	98	3	0	0	0	56	1	74	81	
Baldwin city (part).....	281	258	3	0	4	0	12	4	21	252	
Homer CCD.....	1,852	1,770	39	8	6	0	11	18	26	1,759	
Homer town.....	435	407	19	2	0	0	1	6	6	404	
Maysville CCD.....	1,615	1,525	33	4	4	0	35	14	54	1,509	
Gillsville city (part).....	10	9	0	0	0	0	0	1	0	9	
Lula city (part).....	62	53	9	0	0	0	0	0	1	52	
Maysville town (part).....	347	334	5	0	0	0	2	6	5	332	
Southeast Banks CCD.....	1,299	1,173	65	2	16	1	18	24	33	1,163	
Barrow County.....	23,971	19,756	2,720	61	519	8	593	314	1,409	19,050	
Auburn CCD.....	6,309	5,591	290	22	211	2	105	88	309	5,415	
Auburn city (part).....	2,221	1,964	105	7	59	0	50	36	119	1,903	
Braselton town (part).....	363	303	33	2	21	0	1	3	22	284	
Carl town.....	98	88	5	1	2	0	1	1	5	85	
Winder city (part).....	8	8	0	0	0	0	0	0	0	8	
Bethlehem CCD.....	4,918	3,956	621	11	121	1	143	65	373	3,757	
Bethlehem town (part).....	217	187	16	2	3	0	6	3	9	185	
Winder city (part).....	1	1	0	0	0	0	0	0	0	1	
Statham CCD.....	3,954	3,179	573	6	51	1	97	47	219	3,071	
Statham city.....	820	629	132	1	7	0	38	13	69	603	
Winder CCD.....	8,790	7,030	1,236	22	136	4	248	114	508	6,807	
Bethlehem town (part).....	0	0	0	0	0	0	0	0	0	0	
Russell CDP.....	373	265	63	3	11	0	20	11	40	251	
Winder city (part).....	5,171	3,899	959	12	69	3	163	66	322	3,765	
Bartow County.....	35,782	30,532	3,517	151	223	20	891	448	1,776	29,809	
Adairsville CCD.....	3,868	3,490	283	10	18	1	38	28	94	3,439	
Adairsville city.....	1,684	1,399	234	2	10	0	29	10	61	1,369	
Cartersville CCD.....	18,564	14,763	2,634	85	153	16	652	261	1,262	14,287	
Cartersville city (part).....	7,145	5,374	1,245	30	74	14	297	111	607	5,136	
Euharlee city (part).....	354	320	26	1	0	0	3	4	12	313	
Emerson CCD.....	4,371	3,966	201	26	27	1	102	48	193	3,880	
Cartersville city (part).....	105	97	4	0	4	0	0	0	0	97	
Emerson city.....	552	471	55	2	2	0	17	5	40	449	
Euharlee-Taylorville CCD.....	2,708	2,490	143	9	7	0	34	25	75	2,454	



Table 13.

## Occupied Housing Units (Households) by Race and Hispanic or Latino Origin of Householder: 2010—Con.

[For information on confidentiality protection, nonsampling error, and definitions, see Selected Appendixes at <www.census.gov/prod/cen2010/cph-1-a.pdf>]

State County County Subdivision Place	Total occupied housing units	Race of householder						Two or More Races	House- holder Hispanic or Latino (of any race)	House- holder White alone, not Hispanic or Latino
		One race								
		White	Black or African American	American Indian and Alaska Native	Asian	Native Hawaiian and Other Pacific Islander	Some Other Race			
Bartow County—Con.										
Euharlee-Taylorville CCD—Con.										
Euharlee city (part).....	900	767	108	3	2	0	10	10	34	746
Taylorville town (part).....	75	71	1	1	0	0	1	1	1	71
Kingston CCD.....	2,295	2,049	168	9	12	0	24	33	55	2,022
Kingston city.....	243	161	77	1	0	0	2	2	2	161
White-Pine Log CCD.....	3,976	3,774	88	12	6	2	41	53	97	3,727
Cartersville city (part).....	0	0	0	0	0	0	0	0	0	0
White city.....	246	215	8	0	0	0	17	6	20	213
Ben Hill County.....	6,794	4,225	2,298	15	37	0	165	54	237	4,165
Fitzgerald CCD.....	6,142	3,688	2,199	12	33	0	163	47	228	3,632
Fitzgerald city (part).....	3,473	1,586	1,764	9	25	0	62	27	87	1,566
Queensland CCD.....	652	537	99	3	4	0	2	7	9	533
Fitzgerald city (part).....	69	62	4	0	2	0	1	0	1	62
Berrien County.....	7,443	6,469	750	24	28	0	119	53	202	6,406
Alapaha CCD.....	742	547	183	2	0	0	6	4	14	542
Alapaha town.....	290	118	169	0	0	0	2	1	8	115
Enigma CCD.....	1,472	1,343	55	4	5	0	58	7	76	1,327
Enigma town.....	451	384	29	1	4	0	33	0	38	379
Nashville CCD.....	3,936	3,431	408	15	16	0	38	28	73	3,403
Nashville city.....	1,938	1,519	366	5	6	0	23	19	40	1,507
Ray City CCD.....	1,293	1,148	104	3	7	0	17	14	39	1,134
Ray City city.....	408	313	72	2	3	0	9	9	16	310
Bibb County.....	60,295	28,750	29,478	134	797	34	522	580	1,192	28,280
Lizella CCD.....	7,569	5,301	1,952	25	158	3	64	66	149	5,227
Macon city (part).....	2	1	1	0	0	0	0	0	0	1
Macon East CCD.....	8,338	1,963	6,196	18	28	10	43	80	123	1,917
Macon city (part).....	6,282	1,337	4,800	13	19	9	39	65	98	1,306
Macon West CCD.....	39,558	17,814	20,441	74	553	10	278	388	690	17,530
Macon city (part).....	29,156	10,550	17,859	57	205	7	204	274	490	10,383
Payne city.....	80	39	41	0	0	0	0	0	1	38
Rutland CCD.....	4,830	3,672	889	17	58	11	137	46	230	3,606
Bleckley County.....	4,660	3,607	967	3	30	1	31	21	76	3,571
Cochran CCD.....	4,226	3,205	938	3	30	1	30	19	73	3,171
Cochran city.....	1,622	948	633	0	21	0	10	10	21	940
Empire CDP (part).....	62	38	23	0	0	0	1	0	2	37
Northeast Bleckley CCD.....	434	402	29	0	0	0	1	2	3	400
Allentown city (part).....	0	0	0	0	0	0	0	0	0	0
Brantley County.....	6,885	6,548	194	23	8	0	34	78	79	6,506
Hoboken CCD.....	2,048	1,973	30	9	3	0	15	18	26	1,963
Hoboken city.....	206	197	8	1	0	0	0	0	1	196
Nahunta CCD.....	2,324	2,198	84	6	1	0	9	26	24	2,183
Nahunta city.....	400	327	66	0	0	0	3	4	7	323
Waynesville CCD.....	2,513	2,377	80	8	4	0	10	34	29	2,360
Brooks County.....	6,457	4,126	2,098	29	12	2	130	60	233	4,044
Barney CCD.....	369	283	75	2	0	0	6	3	13	279
Barwick-Pavo CCD.....	653	496	115	5	2	0	27	8	36	489
Barwick city (part).....	67	57	5	1	0	0	3	1	3	57
Pavo city (part).....	101	61	34	2	0	0	3	1	4	60
Dixie CCD.....	588	309	264	3	0	0	6	6	11	304
Empress CCD.....	439	372	54	4	0	0	2	7	7	368
Morven CCD.....	2,039	1,635	343	8	2	1	36	14	74	1,599
Morven city.....	219	91	117	1	0	0	9	1	15	85
Quitman CCD.....	2,369	1,031	1,247	7	8	1	53	22	92	1,005
Quitman city.....	1,495	478	962	4	4	1	32	14	59	463
Bryan County.....	10,738	8,853	1,489	37	132	8	86	133	340	8,644
Fort Stewart CCD.....	0	0	0	0	0	0	0	0	0	0
Pembroke CCD.....	3,571	2,912	579	11	15	3	17	34	58	2,875
Pembroke city.....	834	534	272	5	7	1	9	6	17	527
Richmond Hill CCD.....	7,167	5,941	910	26	117	5	69	99	282	5,769
Richmond Hill city.....	3,330	2,545	579	14	73	3	56	60	186	2,444
Bulloch County.....	25,575	17,864	6,683	68	356	15	302	287	701	17,569
Brooklet CCD.....	3,232	2,748	371	18	26	2	34	33	78	2,719
Brooklet city.....	515	443	64	1	1	0	1	5	6	439
Nevels-Stilson CCD.....	2,535	2,282	208	6	9	1	8	21	33	2,264
Portal CCD.....	1,484	1,080	359	3	0	1	25	16	47	1,064
Portal town.....	253	211	41	0	0	0	1	0	4	208
Register CCD.....	940	671	246	2	9	0	1	11	9	666
Register town.....	63	55	6	0	1	0	0	1	0	55
Statesboro CCD.....	17,384	11,083	5,499	39	312	11	234	206	534	10,856
Statesboro city.....	10,207	5,624	4,076	21	212	7	114	153	277	5,513

Table 13.

**Occupied Housing Units (Households) by Race and Hispanic or Latino Origin of Householder: 2010—Con.**

[For information on confidentiality protection, nonsampling error, and definitions, see Selected Appendixes at &lt;www.census.gov/prod/cen2010/cph-1-a.pdf&gt;]

State County County Subdivision Place	Total occupied housing units	Race of householder							Two or More Races	House- holder Hispanic or Latino (of any race)	House- holder White alone, not Hispanic or Latino
		One race									
		White	Black or African American	American Indian and Alaska Native	Asian	Native Hawaiian and Other Pacific Islander	Some Other Race				
Burke County.....	8,533	4,332	4,014	24	22	4	68	69	163	4,273	
Girard CCD.....	454	248	203	1	0	0	1	1	6	244	
Girard town.....	73	50	23	0	0	0	0	0	0	50	
Greens Cut CCD.....	1,886	1,096	733	11	6	0	21	19	40	1,085	
Keysville CCD.....	1,005	688	273	6	5	2	16	15	42	667	
Blythe city (part).....	12	10	2	0	0	0	0	0	0	10	
Keysville city.....	100	24	71	0	2	0	1	2	2	24	
Midville CCD.....	340	131	206	1	0	0	1	1	4	129	
Midville city.....	103	51	52	0	0	0	0	0	1	50	
Sardis CCD.....	717	429	282	0	0	0	1	5	9	425	
Sardis city.....	371	185	183	0	0	0	0	3	1	185	
Vidette CCD.....	326	137	184	1	0	0	3	1	5	136	
Vidette city.....	40	27	12	0	0	0	0	1	0	27	
Waynesboro CCD.....	3,805	1,603	2,133	4	11	2	25	27	57	1,587	
Waynesboro city.....	2,085	627	1,418	1	9	1	14	15	35	619	
Butts County.....	7,881	5,930	1,802	19	24	1	33	72	137	5,847	
Flovilla CCD.....	1,013	755	241	4	1	1	3	8	10	749	
Flovilla city (part).....	220	122	96	0	0	0	0	2	3	120	
Jackson CCD.....	2,977	1,855	1,052	8	14	0	14	34	57	1,822	
Flovilla city (part).....	1	0	1	0	0	0	0	0	0	0	
Jackson city.....	1,857	1,061	746	7	5	0	11	27	38	1,042	
Jenkinsburg CCD.....	848	555	286	0	0	0	1	6	10	549	
Jenkinsburg city.....	124	92	31	0	0	0	0	1	2	91	
Southwest Butts CCD.....	1,113	967	116	3	8	0	7	12	27	952	
Worthville CCD.....	1,930	1,798	107	4	1	0	8	12	33	1,775	
Calhoun County.....	2,002	791	1,170	4	9	0	19	9	30	785	
Arlington CCD.....	506	163	338	1	0	0	4	0	4	163	
Arlington city (part).....	405	115	285	1	0	0	4	0	4	115	
Edison CCD.....	841	331	490	0	5	0	10	5	16	326	
Edison city.....	590	194	382	0	4	0	6	4	8	192	
Leary CCD.....	378	140	233	2	2	0	1	0	3	140	
Leary city.....	271	63	206	0	2	0	0	0	2	63	
Morgan CCD.....	277	157	109	1	2	0	4	4	7	156	
Morgan city.....	95	53	38	0	1	0	0	3	1	53	
Camden County.....	18,047	13,803	3,477	97	198	21	158	293	687	13,363	
Kingsland CCD.....	4,532	3,385	994	13	33	9	28	70	135	3,299	
Kingsland city (part).....	2,957	2,062	781	8	24	6	22	54	105	1,996	
St. Marys city (part).....	0	0	0	0	0	0	0	0	0	0	
St. Marys CCD.....	10,423	8,092	1,773	65	159	11	121	202	513	7,762	
Kings Bay Base CDP.....	208	167	23	2	2	1	5	8	18	155	
Kingsland city (part).....	2,823	2,108	533	18	81	4	26	53	135	2,013	
St. Marys city (part).....	6,428	4,953	1,149	42	67	6	87	124	320	4,764	
Woodbine CCD.....	3,092	2,326	710	19	6	1	9	21	39	2,302	
Kingsland city (part).....	3	2	1	0	0	0	0	0	0	2	
Woodbine city.....	481	286	184	2	1	0	3	5	7	284	
Candler County.....	4,041	2,856	966	3	15	1	177	23	255	2,785	
Aline CCD.....	652	491	125	1	2	0	27	6	41	479	
Metter CCD.....	2,606	1,862	634	2	13	1	82	12	119	1,829	
Metter city.....	1,558	921	558	0	13	1	56	9	81	900	
Pulaski CCD.....	783	503	207	0	0	0	68	5	95	477	
Pulaski town.....	71	50	14	0	0	0	7	0	10	47	
Carroll County.....	39,187	31,120	6,577	136	231	12	665	446	1,603	30,356	
Bowdon CCD.....	3,503	3,047	392	8	8	1	26	21	58	3,018	
Bowdon city.....	800	593	186	5	3	0	6	7	17	583	
Carrollton city (part).....	4	4	0	0	0	0	0	0	0	4	
Carrollton CCD.....	19,372	14,441	3,998	60	148	5	473	247	1,106	13,927	
Carrollton city (part).....	8,394	5,473	2,381	25	105	4	276	130	647	5,178	
Mount Zion CCD.....	2,213	1,961	192	9	19	0	14	18	34	1,943	
Bremen city (part).....	15	15	0	0	0	0	0	0	0	15	
Carrollton city (part).....	0	0	0	0	0	0	0	0	0	0	
Mount Zion city.....	551	510	24	4	8	0	2	3	7	505	
Roopville CCD.....	1,372	1,292	60	3	0	0	4	13	11	1,285	
Roopville town.....	83	69	14	0	0	0	0	0	0	69	
Temple CCD.....	4,091	3,506	488	18	13	2	29	35	79	3,464	
Temple city (part).....	1,456	1,123	298	5	3	0	16	11	39	1,104	
Villa Rica CCD.....	7,176	5,523	1,357	34	42	4	115	101	302	5,376	
Villa Rica city (part).....	3,156	2,097	885	17	25	2	73	57	173	2,022	
Whitesburg CCD.....	1,460	1,350	90	4	1	0	4	11	13	1,343	
Whitesburg city.....	221	185	31	1	0	0	1	3	4	183	
Catoosa County.....	24,475	23,255	510	77	216	14	150	253	381	23,073	
Boynton Ridge CCD.....	4,900	4,676	87	13	48	3	36	37	77	4,642	
Fort Oglethorpe city (part).....	24	22	1	0	0	0	0	1	1	21	
Indian Springs CDP (part).....	323	304	7	1	5	0	3	3	7	300	

Table 13.

**Occupied Housing Units (Households) by Race and Hispanic or Latino Origin of Householder: 2010—Con.**

[For information on confidentiality protection, nonsampling error, and definitions, see Selected Appendixes at &lt;www.census.gov/prod/cen2010/cph-1-a.pdf&gt;]

State County County Subdivision Place	Total occupied housing units	Race of householder						Two or More Races	House- holder Hispanic or Latino (of any race)	House- holder White alone, not Hispanic or Latino
		One race								
		White	Black or African American	American Indian and Alaska Native	Asian	Native Hawaiian and Other Pacific Islander	Some Other Race			
Catoosa County—Con.										
Boynton Ridge CCD—Con.										
Ringgold city (part).....	71	61	2	0	7	0	0	1	61	
Catoosa Springs CCD.....	2,582	2,491	19	13	9	0	20	30	2,465	
Ringgold city (part).....	52	51	0	0	0	0	1	0	51	
Fort Oglethorpe-Lakeview CCD.....	7,752	7,256	213	21	115	7	42	98	7,207	
Fort Oglethorpe city (part).....	3,875	3,546	156	8	75	3	30	57	3,522	
Lakeview CDP (part).....	1,538	1,487	14	7	8	2	4	16	1,478	
Ringgold CCD.....	9,241	8,832	191	30	44	4	52	88	8,759	
Indian Springs CDP (part).....	508	489	9	2	4	0	1	3	486	
Ringgold city (part).....	1,420	1,288	82	3	13	1	14	19	1,275	
Charlton County.....	3,927	3,013	811	24	18	1	6	54	2,979	
Folkston CCD.....	2,833	1,965	791	12	14	1	3	47	1,940	
Folkston city.....	892	444	417	2	6	0	3	20	441	
Homeland city.....	334	310	18	4	0	0	0	2	307	
St. George CCD.....	1,094	1,048	20	12	4	0	3	7	1,039	
Chatham County.....	103,038	60,858	36,714	282	2,043	79	1,629	1,433	58,884	
Montgomery CCD.....	8,565	7,844	412	14	127	4	101	63	7,757	
Dutch Island CDP.....	427	403	12	0	8	0	2	2	399	
Isle of Hope CDP.....	979	953	15	0	7	0	1	3	941	
Montgomery CDP.....	1,766	1,484	139	7	21	1	82	32	1,454	
Skidaway Island CDP.....	3,870	3,775	27	4	51	2	5	6	3,746	
Pooler-Bloomingdale CCD.....	18,705	12,479	4,906	61	518	18	400	323	11,941	
Bloomingdale city (part).....	1,031	923	72	5	11	0	10	10	901	
Garden City city (part).....	47	36	5	1	4	0	0	1	36	
Georgetown CDP.....	4,712	3,083	1,257	19	134	6	111	102	2,939	
Henderson CDP.....	734	532	139	2	32	1	13	15	507	
Pooler city (part).....	4,889	3,553	1,048	13	110	4	93	68	3,438	
Savannah city (part).....	945	420	435	0	44	0	27	19	388	
Port Wentworth CCD.....	6,150	4,134	1,596	12	179	6	109	114	3,918	
Bloomingdale city (part).....	0	0	0	0	0	0	0	0	0	
Garden City city (part).....	0	0	0	0	0	0	0	0	0	
Pooler city (part).....	2,411	1,617	593	5	111	2	40	43	1,530	
Port Wentworth city.....	2,042	1,379	568	4	24	2	34	31	1,305	
Savannah city (part).....	1,670	1,125	422	3	44	2	34	40	1,070	
Savannah CCD.....	58,139	25,869	29,330	165	940	49	952	834	24,896	
Garden City city (part).....	3,345	1,839	1,186	15	36	3	203	63	1,696	
Savannah city (part).....	49,930	21,711	25,858	139	830	46	639	707	20,926	
Thunderbolt town (part).....	1,039	658	285	3	45	0	29	19	637	
Vernonburg town.....	52	51	0	0	1	0	0	0	51	
Tybee Island-Wilmington Island CCD.....	11,479	10,532	470	30	279	2	67	99	10,372	
Talahi Island CDP.....	502	483	5	1	8	0	0	5	476	
Thunderbolt town (part).....	49	46	2	0	0	0	0	1	46	
Tybee Island city.....	1,360	1,307	17	6	16	0	5	9	1,295	
Whitemarsh Island CDP.....	2,887	2,474	219	7	126	1	22	38	2,426	
Wilmington Island CDP.....	6,378	5,941	217	13	126	1	37	43	5,850	
Chattahoochee County.....	2,686	1,865	612	22	33	11	71	72	1,752	
Cusseta CCD.....	1,194	745	400	9	9	1	8	22	737	
Cusseta-Chattahoochee County unified government (part).....	1,194	745	400	9	9	1	8	22	737	
Fort Benning CCD.....	1,492	1,120	212	13	24	10	63	50	1,015	
Cusseta-Chattahoochee County unified government (part).....	1,492	1,120	212	13	24	10	63	50	1,015	
Chattooga County.....	9,548	8,537	747	19	27	3	120	95	8,481	
Little Sand Mountain CCD.....	903	831	63	0	1	0	1	7	826	
Lyerly CCD.....	1,026	933	73	4	1	0	4	11	931	
Lyerly town.....	201	199	0	0	1	0	1	0	198	
Menlo CCD.....	1,208	1,170	22	4	2	0	3	7	1,164	
Menlo city.....	215	207	5	1	0	0	0	2	207	
Summerville CCD.....	4,005	3,378	548	9	14	2	24	30	3,362	
Summerville city.....	1,842	1,346	459	6	4	0	8	19	1,338	
Trion CCD.....	2,406	2,225	41	2	9	1	88	40	2,198	
Trion town.....	668	571	20	0	6	1	53	17	557	
Cherokee County.....	75,936	67,843	4,076	268	993	37	1,718	1,001	65,064	
Ball Ground CCD.....	2,985	2,904	35	11	8	0	13	14	2,879	
Ball Ground city.....	532	520	4	0	2	0	3	3	517	
Canton city (part).....	177	160	13	0	2	0	1	1	158	
Nelson city (part).....	216	201	14	0	0	0	1	0	199	
Canton CCD.....	12,209	10,717	626	71	84	18	521	172	10,127	
Canton city (part).....	5,920	4,860	421	41	41	16	432	109	4,428	
Holly Springs CCD.....	18,057	16,403	890	58	231	4	263	208	15,876	
Canton city (part).....	2,107	1,694	267	4	51	0	50	41	1,568	
Holly Springs city.....	3,330	2,950	217	8	50	0	64	41	2,850	
Woodstock city (part).....	433	348	59	1	9	0	10	6	327	

Table 13.

**Occupied Housing Units (Households) by Race and Hispanic or Latino Origin of Householder: 2010—Con.**

[For information on confidentiality protection, nonsampling error, and definitions, see Selected Appendixes at &lt;www.census.gov/prod/cen2010/cph-1-a.pdf&gt;]

State County County Subdivision Place	Total occupied housing units	Race of householder							Two or More Races	House- holder Hispanic or Latino (of any race)	House- holder White alone, not Hispanic or Latino
		One race									
		White	Black or African American	American Indian and Alaska Native	Asian	Native Hawaiian and Other Pacific Islander	Some Other Race				
Cherokee County—Con.											
Lathemtown CCD.....	6,238	5,952	153	12	41	1	31	48	166	5,827	
Waleska CCD.....	2,751	2,684	15	4	9	1	10	28	52	2,645	
Waleska city.....	96	94	0	0	1	0	0	1	1	93	
Woodstock CCD.....	33,696	29,183	2,357	112	620	13	880	531	2,523	27,710	
Mountain Park city (part).....	9	9	0	0	0	0	0	0	0	9	
Woodstock city (part).....	9,147	7,581	883	18	325	0	167	173	612	7,169	
Clarke County.....											
Athens CCD.....	45,414	30,110	11,375	95	1,704	23	1,427	680	3,127	28,625	
Athens-Clarke County unified government (balance) (part).....	33,497	22,798	7,899	62	1,395	15	788	540	1,841	21,901	
Bogart CCD.....	6,437	4,509	1,439	11	246	7	159	66	382	4,294	
Athens-Clarke County unified government (balance) (part).....	6,376	4,455	1,435	11	246	7	158	64	381	4,240	
Bogart town (part).....	61	54	4	0	0	0	1	2	1	54	
Winterville CCD.....	5,480	2,803	2,037	22	63	1	480	74	904	2,430	
Athens-Clarke County unified government (balance) (part).....	4,995	2,414	1,955	21	60	1	472	72	892	2,045	
Winterville city.....	485	389	82	1	3	0	8	2	12	385	
Clay County.....											
Bluffton CCD.....	1,331	569	747	3	2	1	1	8	9	565	
Bluffton town.....	342	189	147	2	1	1	0	2	3	187	
Fort Gaines city (part).....	45	38	7	0	0	0	0	0	1	37	
Fort Gaines CCD.....	40	29	11	0	0	0	0	0	0	29	
Fort Gaines city (part).....	989	380	600	1	1	0	1	6	6	378	
Fort Gaines city (part).....	393	98	293	0	0	0	0	2	3	97	
Clayton County.....											
College Park CCD.....	90,633	19,239	61,830	305	3,415	39	4,161	1,644	8,204	16,403	
College Park city (part).....	3,774	149	3,359	22	95	2	73	74	168	112	
Forest Park city (part).....	430	24	377	2	1	0	20	6	39	14	
Forest Park-Morrow CCD.....	0	0	0	0	0	0	0	0	0	0	
Conley CDP.....	31,116	7,843	18,474	103	1,794	12	2,287	603	4,192	6,390	
Forest Park city (part).....	1,966	447	1,218	3	52	0	216	30	303	381	
Lake City city.....	6,034	2,164	2,545	19	379	2	807	118	1,413	1,672	
Morrow city.....	967	320	478	4	92	1	48	24	85	291	
Jonesboro CCD.....	2,204	634	1,059	5	390	0	69	47	142	583	
Bonanza CDP.....	28,196	8,176	17,577	104	743	18	1,055	523	2,320	7,264	
Irondale CDP.....	1,044	282	686	5	22	0	27	22	74	249	
Jonesboro city.....	2,357	607	1,462	13	31	2	193	49	406	454	
Lovejoy city.....	1,181	620	495	2	28	0	16	20	47	594	
Riverdale CCD.....	1,983	381	1,460	6	16	0	76	44	174	316	
Riverdale city.....	27,547	3,071	22,420	76	783	7	746	444	1,524	2,637	
Riverdale city.....	5,510	536	4,512	13	260	2	99	88	257	452	
Clinch County.....											
Fargo CCD.....	2,572	1,824	678	13	5	1	37	14	54	1,813	
Du Pont town (part).....	623	358	251	5	1	0	4	4	7	356	
Fargo city.....	5	5	0	0	0	0	0	0	0	5	
Homerville city (part).....	125	102	21	1	0	0	0	1	1	102	
Homerville CCD.....	281	85	192	2	0	0	1	1	1	85	
Argyle town.....	1,949	1,466	427	8	4	1	33	10	47	1,457	
Du Pont town (part).....	73	42	30	0	0	0	1	0	1	42	
Homerville city (part).....	52	30	22	0	0	0	0	0	0	30	
Homerville city (part).....	657	454	179	4	2	0	13	5	15	452	
Cobb County.....											
Acworth-Kennesaw CCD.....	260,056	170,650	65,333	759	9,748	131	8,701	4,734	21,002	160,161	
Acworth city.....	61,863	47,826	9,920	159	1,823	22	1,237	876	3,473	45,884	
Kennesaw city.....	7,656	5,242	1,785	29	205	5	236	154	653	4,909	
Marietta city (part).....	11,413	7,923	2,446	36	458	2	356	192	864	7,464	
Austell CCD.....	772	658	55	4	42	0	2	11	22	640	
Austell city (part).....	11,734	5,115	5,729	30	204	3	445	208	956	4,737	
Mableton CDP (part).....	2,070	768	1,137	6	23	1	91	44	167	717	
Powder Springs city (part).....	516	287	199	1	14	0	8	7	17	280	
Fair Oaks CCD.....	0	0	0	0	0	0	0	0	0	0	
Fair Oaks CDP (part).....	8,429	3,973	2,853	40	226	10	1,057	270	2,335	2,935	
Marietta city (part).....	1,960	1,038	496	11	12	1	330	72	722	712	
Smyrna city (part).....	464	95	313	3	17	1	18	17	47	78	
Mableton CCD.....	55	21	20	1	1	0	10	2	19	15	
Austell city (part).....	20,157	8,157	10,011	91	419	8	1,083	388	2,310	7,198	
Mableton CDP (part).....	124	84	28	0	1	0	9	2	15	77	
Smyrna city (part).....	12,625	6,200	5,167	66	246	7	691	248	1,502	5,544	
Marietta CCD.....	1,527	935	432	3	117	0	15	25	60	901	
Fair Oaks CDP (part).....	46,827	28,347	12,972	172	1,822	36	2,385	1,093	5,203	25,802	
Marietta city (part).....	865	428	294	7	9	0	112	15	281	277	
Northeast Cobb CCD.....	21,343	12,031	6,909	86	514	20	1,271	512	2,836	10,664	
Marietta city (part).....	57,264	46,371	5,760	111	3,467	26	705	824	2,430	44,765	
Smyrna city (part).....	4	0	4	0	0	0	0	0	0	0	
Powder Springs CCD.....	568	178	318	2	32	0	26	12	60	154	
Powder Springs CCD.....	12,648	6,426	5,416	29	154	2	394	227	868	6,061	

Table 13.

## Occupied Housing Units (Households) by Race and Hispanic or Latino Origin of Householder: 2010—Con.

[For information on confidentiality protection, nonsampling error, and definitions, see Selected Appendixes at <www.census.gov/prod/cen2010/cph-1-a.pdf>]

State County County Subdivision Place	Total occupied housing units	Race of householder						Two or More Races	House- holder Hispanic or Latino (of any race)	House- holder White alone, not Hispanic or Latino
		One race								
		White	Black or African American	American Indian and Alaska Native	Asian	Native Hawaiian and Other Pacific Islander	Some Other Race			
Cobb County—Con.										
Powder Springs CCD—Con.										
Austell city (part).....	78	10	64	0	3	0	1	0	3	10
Powder Springs city (part).....	4,780	2,325	2,189	10	44	2	135	75	290	2,208
Smyrna CCD.....	24,060	13,900	7,570	80	756	17	1,204	533	2,732	12,653
Mableton CDP (part).....	268	210	44	1	6	0	3	4	11	203
Marietta city (part).....	482	118	286	6	9	0	50	13	105	80
Smyrna city (part).....	17,027	9,836	5,423	48	579	15	751	375	1,755	9,000
Vinings CCD.....	17,074	10,535	5,102	47	877	7	191	315	695	10,126
Smyrna city (part).....	3,825	2,109	1,371	7	218	3	49	68	171	2,007
Vinings CDP.....	5,413	3,501	1,529	12	194	3	61	113	226	3,371
Coffee County.....										
Ambrose CCD.....	2,097	1,725	295	6	6	2	58	7	91	1,696
Ambrose city.....	137	95	25	1	0	0	16	0	24	87
Broxton CCD.....	1,377	1,082	253	3	6	0	25	8	59	1,052
Broxton city.....	460	246	198	1	1	0	12	2	27	234
Douglas CCD.....	9,014	5,690	2,658	25	61	2	508	70	767	5,460
Douglas city.....	4,259	2,019	2,055	10	32	2	111	30	188	1,955
Nicholls CCD.....	1,274	1,023	189	3	0	0	47	12	79	993
Nicholls city.....	345	221	117	1	0	0	2	4	3	220
West Green CCD.....	1,055	935	58	1	12	0	35	14	51	923
Colquitt County.....										
Berlin-Ellenton CCD.....	1,161	954	72	5	7	0	117	6	149	928
Berlin city.....	196	136	33	2	0	0	23	2	31	131
Ellenton town.....	107	81	18	0	1	0	6	1	13	75
Doerun CCD.....	1,070	846	194	3	5	0	14	8	24	838
Doerun city.....	305	172	128	0	2	0	3	0	3	172
Funston CCD.....	2,205	1,883	115	12	3	0	175	17	256	1,811
Funston city.....	154	111	34	0	0	0	9	0	15	105
Moultrie city (part).....	87	78	2	0	0	0	5	2	5	78
Moultrie CCD.....	10,143	6,345	3,007	35	48	6	596	106	1,046	5,963
Moultrie city (part).....	5,348	2,568	2,510	13	27	6	164	60	366	2,396
Riverside town.....	15	14	1	0	0	0	0	0	0	14
Norman Park CCD.....	1,738	1,373	180	14	6	1	144	20	227	1,303
Norman Park city.....	356	257	67	5	1	1	18	7	28	253
Omega city (part).....	3	3	0	0	0	0	0	0	2	1
Columbia County.....										
Appling CCD.....	3,986	3,313	535	18	40	5	24	51	83	3,262
Evans CCD.....	31,387	25,252	3,871	94	1,361	42	268	499	964	24,670
Evans CDP.....	9,996	8,176	1,154	27	441	7	66	125	270	8,005
Martinez CDP.....	13,587	10,764	1,723	45	673	23	130	229	415	10,525
Grovetown-Harlem CCD.....	9,525	6,816	2,131	46	103	14	232	183	595	6,548
Grovetown city.....	3,896	2,397	1,136	22	50	11	170	110	416	2,217
Harlem city.....	1,020	747	239	2	9	0	12	11	31	731
Cook County.....										
Adel-Sparks CCD.....	5,506	3,791	1,507	14	24	0	118	52	205	3,721
Adel city.....	1,986	1,001	882	5	10	0	69	19	103	976
Cecil city.....	113	58	50	0	1	0	0	4	2	58
Sparks town.....	698	352	308	0	8	0	21	9	40	337
Lenox CCD.....	833	665	139	1	3	0	17	8	24	658
Lenox town.....	337	198	124	0	2	0	9	4	13	193
Coweta County.....										
Grantville CCD.....	2,057	1,717	284	5	9	1	18	23	56	1,684
Grantville city (part).....	867	625	213	1	9	1	7	11	25	608
Moreland CCD.....	1,677	1,503	126	13	5	0	11	19	31	1,484
Grantville city (part).....	168	138	24	0	0	0	2	4	7	133
Moreland town.....	144	123	19	0	0	0	1	1	2	122
Newnan CCD.....	35,695	27,192	6,683	107	491	19	763	440	1,855	26,269
East Newnan CDP.....	420	260	77	2	1	0	74	6	95	243
Newnan city.....	12,439	7,949	3,599	37	263	6	383	202	913	7,507
Palmetto city (part).....	86	49	32	0	0	0	3	2	11	42
Senoia CCD.....	6,244	5,461	612	20	39	2	32	78	164	5,348
Haralson town (part).....	60	50	8	0	0	0	0	2	1	49
Senoia city.....	1,175	978	153	4	17	1	8	14	49	939
Sharpsburg town.....	127	117	9	0	1	0	0	0	4	113
Turin town.....	101	88	12	0	0	0	0	1	1	87
Crawford County.....										
Roberta CCD.....	1,411	695	689	5	4	0	4	14	13	692
Knoxville CDP.....	23	18	2	0	0	0	0	3	1	18
Roberta city.....	357	177	169	2	4	0	3	2	7	176
Zenith CCD.....	3,411	2,941	385	19	5	4	25	32	64	2,906

Table 13.

**Occupied Housing Units (Households) by Race and Hispanic or Latino Origin of Householder: 2010—Con.**

[For information on confidentiality protection, nonsampling error, and definitions, see Selected Appendixes at &lt;www.census.gov/prod/cen2010/cph-1-a.pdf&gt;]

State County County Subdivision Place	Total occupied housing units	Race of householder							Two or More Races	House- holder Hispanic or Latino (of any race)	House- holder White alone, not Hispanic or Latino
		One race									
		White	Black or African American	American Indian and Alaska Native	Asian	Native Hawaiian and Other Pacific Islander	Some Other Race				
Crisp County.....	9,079	5,276	3,598	14	51	4	93	43	175	5,206	
Arabi CCD.....	647	542	95	2	1	1	5	1	8	540	
Arabi town.....	218	166	52	0	0	0	0	0	0	166	
Cordele CCD.....	8,432	4,734	3,503	12	50	3	88	42	167	4,666	
Cordele city.....	4,264	1,442	2,711	4	40	1	45	21	85	1,406	
Dade County.....	6,291	6,110	46	28	30	2	13	62	57	6,069	
Lookout Mountain CCD.....	1,185	1,174	1	1	0	1	0	8	5	1,169	
Sand Mountain CCD.....	1,630	1,589	1	17	2	0	1	20	7	1,583	
Trenton CCD.....	3,476	3,347	44	10	28	1	12	34	45	3,317	
Trenton city.....	904	874	3	3	7	1	6	10	21	860	
Dawson County.....	8,433	8,210	20	24	23	3	69	84	192	8,102	
Blacks Mill CCD.....	5,406	5,252	12	18	16	2	57	49	147	5,174	
Dawsonville city (part).....	13	13	0	0	0	0	0	0	0	13	
Dawsonville CCD.....	3,027	2,958	8	6	7	1	12	35	45	2,928	
Dawsonville city (part).....	876	851	8	0	2	0	5	10	17	840	
Decatur County.....	10,390	6,124	3,939	44	44	2	163	74	327	6,010	
Attapulgus CCD.....	872	309	530	6	2	1	22	2	36	298	
Attapulgus city.....	170	77	81	2	2	0	7	1	14	71	
Bainbridge CCD.....	6,281	3,368	2,716	23	36	1	86	51	187	3,301	
Bainbridge city (part).....	4,751	2,205	2,407	16	29	0	55	39	133	2,152	
Brinson CCD.....	1,118	860	233	1	3	0	15	6	24	851	
Brinson town.....	87	64	22	0	0	0	1	0	2	63	
Climax CCD.....	710	545	158	2	0	0	3	2	8	542	
Bainbridge city (part).....	0	0	0	0	0	0	0	0	0	0	
Climax city.....	112	74	36	1	0	0	1	0	1	74	
Faceville CCD.....	804	563	195	11	0	0	27	8	55	544	
Bainbridge city (part).....	0	0	0	0	0	0	0	0	0	0	
Mount Pleasant CCD.....	605	479	107	1	3	0	10	5	17	474	
Bainbridge city (part).....	6	6	0	0	0	0	0	0	0	6	
DeKalb County.....	271,809	104,859	141,558	804	12,014	96	7,443	5,035	17,526	97,553	
Atlanta-Decatur CCD.....	139,901	47,417	83,404	311	5,219	35	1,271	2,244	3,797	45,754	
Atlanta city (part).....	12,924	7,616	4,778	25	219	1	79	206	337	7,409	
Avondale Estates city.....	1,366	1,101	228	3	19	1	2	12	20	1,085	
Belvedere Park CDP.....	5,889	1,473	4,193	16	51	0	55	101	163	1,412	
Candler-McAfee CDP.....	8,598	686	7,727	19	19	1	43	103	107	662	
Clarkston city.....	2,602	460	1,643	6	369	1	36	87	57	447	
Decatur city.....	8,599	6,553	1,635	21	215	7	36	132	198	6,414	
Druid Hills CDP.....	4,983	4,287	207	7	385	1	25	71	127	4,185	
Gresham Park CDP.....	2,743	321	2,365	3	10	0	7	37	37	311	
North Decatur CDP (part).....	8,363	6,373	1,066	19	707	0	54	144	242	6,225	
North Druid Hills CDP.....	9,728	6,924	1,321	29	1,023	3	253	175	673	6,571	
Panthersville CDP.....	3,753	87	3,608	8	7	0	10	33	35	81	
Pine Lake city (part).....	0	0	0	0	0	0	0	0	0	0	
Redan CDP (part).....	4,862	204	4,528	8	28	0	25	69	105	183	
Scottsdale CDP.....	4,210	1,768	1,521	9	724	1	61	126	162	1,693	
Tucker CDP (part).....	912	559	270	2	51	0	10	20	41	537	
Chamblee-Doraville CCD.....	55,302	35,899	8,519	290	4,601	42	4,491	1,460	9,646	31,873	
Atlanta city (part).....	0	0	0	0	0	0	0	0	0	0	
Chamblee city.....	3,326	1,778	370	46	302	1	716	113	1,274	1,363	
Doraville city.....	2,588	1,364	280	18	421	4	427	74	894	975	
Dunwoody city.....	19,944	13,937	3,185	45	1,954	14	432	377	1,363	13,139	
North Atlanta CDP.....	16,343	11,159	2,165	108	776	13	1,613	509	3,293	9,920	
Lithonia CCD.....	35,741	1,952	32,749	70	134	6	286	544	768	1,817	
Lithonia city.....	751	103	617	0	1	0	20	10	33	95	
Redan CDP (part).....	7,095	246	6,664	17	27	2	35	104	131	228	
Stone Mountain CCD.....	15,791	3,496	11,246	39	400	6	302	302	581	3,358	
Pine Lake city (part).....	362	265	65	2	9	0	14	7	26	255	
Stone Mountain city.....	2,194	492	1,566	13	47	4	40	32	79	472	
Tucker CCD.....	25,074	16,095	5,640	94	1,660	7	1,093	485	2,734	14,751	
North Decatur CDP (part).....	213	172	26	0	12	0	1	2	5	167	
Tucker CDP (part).....	10,135	7,097	2,005	36	586	5	249	157	681	6,739	
Dodge County.....	8,177	5,900	2,080	23	27	3	99	45	181	5,844	
Chauncey CCD.....	819	660	147	5	0	0	6	1	17	651	
Chauncey city.....	142	94	48	0	0	0	0	0	4	90	
Milan city (part).....	171	135	35	0	0	0	0	1	1	134	
Chester CCD.....	887	714	156	2	2	0	7	6	12	709	
Chester town.....	164	102	57	1	0	0	2	2	4	100	
Empire CDP (part).....	115	108	6	0	1	0	0	0	0	108	
Eastman CCD.....	5,645	3,879	1,609	14	24	3	81	35	140	3,843	
Eastman city.....	2,009	1,262	672	6	16	0	41	12	67	1,245	
Rhine CCD.....	826	647	168	2	1	0	5	3	12	641	
Rhine town.....	190	128	58	1	0	0	3	0	6	125	

Table 13.

## Occupied Housing Units (Households) by Race and Hispanic or Latino Origin of Householder: 2010—Con.

[For information on confidentiality protection, nonsampling error, and definitions, see Selected Appendixes at <www.census.gov/prod/cen2010/cph-1-a.pdf>]

State County County Subdivision Place	Total occupied housing units	Race of householder							Two or More Races	House- holder Hispanic or Latino (of any race)	House- holder White alone, not Hispanic or Latino
		One race									
		White	Black or African American	American Indian and Alaska Native	Asian	Native Hawaiian and Other Pacific Islander	Some Other Race				
Dooly County.....	5,286	2,698	2,418	10	25	2	97	36	183	2,635	
Byromville CCD.....	782	383	370	1	2	0	22	4	37	368	
Byromville town.....	197	93	97	0	0	0	7	0	18	82	
Dooling town.....	63	22	38	0	0	0	3	0	3	22	
Lilly city.....	75	38	35	0	0	0	1	1	1	38	
Unadilla CCD.....	1,715	883	776	3	9	1	27	16	62	860	
Pinehurst city.....	149	94	52	0	0	0	1	2	3	92	
Unadilla city.....	843	290	525	1	3	1	15	8	38	275	
Vienna CCD.....	2,789	1,432	1,272	6	14	1	48	16	84	1,407	
Vienna city.....	1,539	436	1,041	4	4	1	45	8	71	418	
Dougherty County.....	36,508	12,842	22,745	85	238	36	251	311	582	12,646	
East Dougherty CCD.....	11,104	2,971	7,810	41	33	24	127	98	266	2,897	
Albany city (part).....	7,021	762	6,083	16	14	17	71	58	160	717	
Putney CDP.....	1,121	651	441	4	5	0	10	10	22	641	
West Dougherty CCD.....	25,404	9,871	14,935	44	205	12	124	213	316	9,749	
Albany city (part).....	22,760	8,463	13,744	42	187	12	118	194	299	8,348	
Douglas County.....	46,624	26,029	17,989	148	585	32	1,159	682	2,623	24,917	
Bill Arp CCD.....	13,999	9,107	4,179	39	226	9	235	204	619	8,824	
Douglasville city (part).....	2,459	1,411	879	6	85	3	30	45	95	1,366	
Douglasville-Lithia Springs CCD.....	25,351	11,416	12,318	85	280	19	831	402	1,754	10,722	
Austell city (part).....	13	4	8	0	0	1	0	0	1	3	
Douglasville city (part).....	9,100	3,161	5,418	27	117	3	219	155	474	2,996	
Lithia Springs CDP.....	5,899	2,809	2,556	18	67	6	348	95	639	2,580	
Fairplay CCD.....	2,991	2,669	262	6	13	1	11	29	45	2,637	
Winston CCD.....	4,283	2,837	1,230	18	66	3	82	47	205	2,734	
Douglasville city (part).....	68	19	43	0	1	0	3	2	11	14	
Villa Rica city (part).....	1,911	1,109	688	6	52	0	34	22	102	1,051	
Early County.....	4,228	2,255	1,906	19	8	0	16	24	45	2,235	
Blakely CCD.....	2,892	1,439	1,409	9	6	0	11	18	38	1,421	
Blakely city.....	1,839	737	1,068	6	6	0	8	14	29	723	
Damascus CCD.....	560	252	298	1	2	0	3	4	4	251	
Arlington city (part).....	123	30	91	1	0	0	1	0	1	30	
Damascus city.....	99	35	61	0	2	0	0	1	0	35	
Jakin CCD.....	776	564	199	9	0	0	2	2	3	563	
Cedar Springs CDP.....	33	28	4	1	0	0	0	0	0	28	
Jakin city.....	64	43	19	2	0	0	0	0	0	43	
Echols County.....	1,329	1,059	64	21	5	2	144	34	254	962	
East Echols CCD.....	591	459	49	17	3	1	43	19	80	428	
Statenville CDP.....	349	240	44	11	3	1	38	12	63	219	
West Echols CCD.....	738	600	15	4	2	1	101	15	174	534	
Effingham County.....	18,092	15,384	2,178	59	118	11	114	228	358	15,175	
Guyton-Springfield CCD.....	5,821	4,798	909	17	16	3	26	52	102	4,737	
Guyton city.....	562	367	186	1	1	0	4	3	10	361	
Springfield city.....	834	651	155	4	6	1	11	6	22	643	
Rincon CCD.....	11,075	9,620	1,063	34	100	8	86	164	248	9,477	
Rincon town.....	3,228	2,428	627	12	52	1	46	62	116	2,365	
Shawnee CCD.....	1,196	966	206	8	2	0	2	12	8	961	
Elbert County.....	8,063	5,541	2,282	21	35	1	136	47	253	5,445	
Bowman CCD.....	1,380	1,160	182	4	3	1	20	10	42	1,141	
Bowman city.....	360	267	90	0	1	0	1	1	9	260	
Coldwater CCD.....	1,158	976	143	4	3	0	30	2	38	969	
Elberton CCD.....	5,525	3,405	1,957	13	29	0	86	35	173	3,335	
Dewy Rose CDP.....	61	47	13	0	1	0	0	0	1	46	
Elberton city.....	2,024	1,131	828	4	16	0	33	12	80	1,091	
Emanuel County.....	8,430	5,580	2,567	23	42	0	179	39	228	5,541	
Adrian CCD.....	592	543	39	4	0	0	4	2	5	543	
Adrian city (part).....	100	79	19	1	0	0	1	0	2	79	
Norristown CDP.....	27	25	2	0	0	0	0	0	0	25	
Oak Park CCD.....	379	331	16	0	0	0	29	3	32	328	
Oak Park town (part).....	119	114	1	0	0	0	3	1	3	114	
Summertown CCD.....	711	465	235	1	2	0	2	6	3	465	
Canoochee CDP.....	29	23	6	0	0	0	0	0	0	23	
Summertown city.....	56	32	23	0	0	0	0	1	0	32	
Swainsboro CCD.....	5,034	3,072	1,768	14	33	0	121	26	159	3,041	
Nunez city.....	58	41	15	0	0	0	1	1	2	41	
Oak Park town (part).....	29	26	1	0	0	0	1	1	2	25	
Swainsboro city.....	2,740	1,204	1,428	6	25	0	64	13	93	1,184	
Twin City CCD.....	1,714	1,169	509	4	7	0	23	2	29	1,164	
Garfield city.....	70	61	9	0	0	0	0	0	0	61	
Oak Park town (part).....	38	29	2	0	0	0	7	0	8	28	
Stillmore city.....	178	79	93	0	1	0	5	0	6	78	
Twin City city.....	520	260	253	1	1	0	3	2	4	259	

Table 13.

## Occupied Housing Units (Households) by Race and Hispanic or Latino Origin of Householder: 2010—Con.

[For information on confidentiality protection, nonsampling error, and definitions, see Selected Appendixes at <www.census.gov/prod/cen2010/cph-1-a.pdf>]

State County County Subdivision Place	Total occupied housing units	Race of householder							Two or More Races	House- holder Hispanic or Latino (of any race)	House- holder White alone, not Hispanic or Latino
		One race									
		White	Black or African American	American Indian and Alaska Native	Asian	Native Hawaiian and Other Pacific Islander	Some Other Race				
Evans County.....	4,033	2,634	1,097	5	20	3	243	31	320	2,580	
Claxton CCD.....	2,919	1,800	937	1	17	2	140	22	183	1,769	
Bellville city.....	53	51	2	0	0	0	0	0	1	50	
Claxton city.....	991	557	374	0	8	0	43	9	57	544	
Daisy city.....	57	47	9	0	0	0	1	0	1	47	
Hagan city.....	380	257	94	0	4	0	19	6	26	253	
North Evans CCD.....	1,114	834	160	4	3	1	103	9	137	811	
Fannin County.....	10,187	9,967	18	30	20	4	44	104	113	9,904	
Blue Ridge CCD.....	2,881	2,807	6	9	4	0	21	34	43	2,788	
Blue Ridge city.....	523	503	4	2	1	0	9	4	15	496	
Higdon-Mobile CCD.....	979	950	2	6	1	0	1	19	4	948	
McCaysville CCD.....	2,696	2,654	3	2	8	0	8	21	37	2,629	
Epworth CDP.....	214	211	0	0	1	0	0	2	1	210	
McCaysville city.....	524	514	1	0	3	0	1	5	5	511	
Mineral Bluff CCD.....	1,485	1,458	5	4	2	0	5	11	12	1,450	
Mineral Bluff CDP.....	75	74	0	0	0	0	0	1	0	74	
Morganton CCD.....	2,146	2,098	2	9	5	4	9	19	17	2,089	
Morganton city.....	121	118	0	0	0	0	1	2	0	118	
Fayette County.....	38,167	28,898	6,969	92	1,140	26	534	508	1,667	27,923	
Brooks CCD.....	3,132	2,915	138	6	27	2	10	34	69	2,861	
Brooks town.....	184	179	1	1	1	0	1	1	3	177	
Woolsey town.....	57	54	2	0	0	0	0	1	1	54	
Fayetteville CCD.....	15,202	9,478	4,882	37	405	11	167	222	490	9,220	
Fayetteville city (part).....	5,371	3,303	1,697	10	231	4	34	92	163	3,202	
Peachtree City-Tyrone CCD.....	19,833	16,505	1,949	49	708	13	357	252	1,108	15,842	
Fayetteville city (part).....	635	482	103	4	34	0	2	10	26	465	
Peachtree City city.....	12,726	10,892	917	28	556	8	164	161	662	10,442	
Tyrone town.....	2,358	1,737	511	3	57	4	16	30	53	1,702	
Floyd County.....	35,930	28,932	5,014	100	355	28	1,119	382	1,995	28,218	
Armuchee CCD.....	3,991	3,722	137	9	55	1	25	42	59	3,694	
Rome city (part).....	170	143	7	0	18	0	1	1	2	143	
Cave Spring CCD.....	1,878	1,745	104	1	3	0	7	18	18	1,738	
Cave Spring city.....	476	415	58	0	0	0	1	2	3	415	
Rome CCD.....	28,290	21,773	4,737	81	292	27	1,075	305	1,895	21,104	
Lindale CDP.....	1,618	1,496	68	3	12	0	22	17	44	1,479	
Rome city (part).....	13,715	8,670	3,814	51	199	19	781	181	1,327	8,229	
Shannon CCD.....	1,771	1,692	36	9	5	0	12	17	23	1,682	
Shannon CDP.....	759	727	10	2	3	0	7	10	11	723	
Forsyth County.....	59,433	52,703	1,486	169	3,068	17	1,373	617	3,671	50,594	
Big Creek CCD.....	17,186	13,882	682	37	2,079	3	300	203	963	13,266	
Chestatee CCD.....	5,579	5,347	29	15	29	2	107	50	297	5,177	
Cumming CCD.....	29,943	27,133	653	90	894	9	854	310	2,121	25,972	
Cumming city.....	1,893	1,610	43	7	27	1	184	21	330	1,469	
Silver City CCD.....	6,725	6,341	122	27	66	3	112	54	290	6,179	
Franklin County.....	8,540	7,693	621	16	36	2	94	78	211	7,595	
Carnesville CCD.....	2,218	2,081	95	5	9	1	14	13	38	2,059	
Carnesville city.....	225	196	27	0	1	0	1	0	2	195	
Lavonia CCD.....	2,990	2,561	329	5	7	1	52	35	111	2,514	
Gumlog CDP.....	888	831	39	1	2	0	5	10	8	828	
Lavonia city (part).....	888	636	206	2	3	0	27	14	57	615	
Martin town (part).....	5	5	0	0	0	0	0	0	0	5	
Royston CCD.....	2,078	1,855	164	6	15	0	19	19	46	1,833	
Canon city (part).....	300	282	8	2	0	0	4	4	14	275	
Franklin Springs city.....	245	234	5	0	3	0	1	2	2	233	
Royston city (part).....	809	676	104	3	8	0	8	10	13	672	
Sandy Cross CCD.....	1,254	1,196	33	0	5	0	9	11	16	1,189	
Fulton County.....	376,377	182,382	161,394	852	17,112	135	7,892	6,610	20,126	172,528	
Atlanta CCD.....	231,927	104,388	111,107	544	6,949	82	4,501	4,356	11,142	99,348	
Atlanta city (part).....	172,218	73,954	87,288	401	4,886	60	2,449	3,180	6,689	70,917	
College Park city (part).....	0	0	0	0	0	0	0	0	0	0	
East Point city (part).....	113	1	107	0	1	0	2	2	3	1	
Hapeville city (part).....	2,397	1,184	790	11	105	0	253	54	488	990	
Roswell city (part).....	0	0	0	0	0	0	0	0	0	0	
Sandy Springs city.....	42,334	28,271	9,426	101	1,905	16	1,719	896	3,749	26,510	
Union City city (part).....	289	19	262	0	1	0	2	5	6	19	
College Park CCD.....	5,077	974	3,829	21	33	2	122	96	225	924	
College Park city (part).....	4,697	844	3,606	20	30	1	111	85	202	803	
East Point city (part).....	252	126	108	1	3	1	6	7	15	118	
Hapeville city (part).....	0	0	0	0	0	0	0	0	0	0	
East Point CCD.....	13,318	2,285	10,254	58	94	4	424	199	848	1,987	
East Point city (part).....	12,657	2,264	9,628	55	93	4	419	194	838	1,967	
Hapeville city (part).....	1	0	1	0	0	0	0	0	0	0	
Fairburn-Union City CCD.....	29,337	3,267	24,903	67	196	7	474	423	1,043	2,924	



Table 13.

## Occupied Housing Units (Households) by Race and Hispanic or Latino Origin of Householder: 2010—Con.

[For information on confidentiality protection, nonsampling error, and definitions, see Selected Appendixes at <www.census.gov/prod/cen2010/cph-1-a.pdf>]

State County County Subdivision Place	Total occupied housing units	Race of householder						Two or More Races	House- holder Hispanic or Latino (of any race)	House- holder White alone, not Hispanic or Latino
		One race								
		White	Black or African American	American Indian and Alaska Native	Asian	Native Hawaiian and Other Pacific Islander	Some Other Race			
Fulton County—Con.										
Fairburn-Union City CCD—Con.										
College Park city (part).....	468	3	450	1	2	0	5	7	6	3
East Point city (part).....	311	7	296	2	0	0	0	6	5	7
Fairburn city (part).....	4,579	1,058	3,184	16	67	3	170	81	355	916
Palmetto city (part).....	0	0	0	0	0	0	0	0	0	0
Union City city (part).....	7,499	1,140	6,023	17	47	0	156	116	328	1,030
Palmetto CCD.....	2,862	1,506	1,231	6	15	1	64	39	154	1,427
Chattahoochee Hills city.....	941	698	223	2	1	0	11	6	29	683
Fairburn city (part).....	112	42	67	0	3	0	0	0	4	38
Palmetto city (part).....	1,522	605	827	2	9	1	50	28	111	551
Roswell-Alpharetta CCD.....	93,856	69,962	10,070	156	9,825	39	2,307	1,497	6,714	65,918
Alpharetta city.....	21,742	16,014	2,451	30	2,438	9	423	377	1,332	15,194
Johns Creek city.....	26,266	18,024	2,403	24	5,137	9	281	388	1,086	17,264
Milton city.....	11,659	9,103	1,124	20	1,087	3	164	158	575	8,704
Mountain Park city (part).....	244	237	1	1	1	0	0	4	5	232
Roswell city (part).....	33,945	26,584	4,091	81	1,162	18	1,439	570	3,716	24,524
Gilmer County.....	11,314	10,771	29	35	16	11	335	117	612	10,525
Carters Lake CCD.....	3,225	3,041	13	5	4	1	129	32	212	2,962
Ellijay city (part).....	3	1	0	0	0	0	2	0	2	1
Ellijay CCD.....	2,309	2,105	14	9	7	10	137	27	257	2,003
East Ellijay city.....	222	189	3	2	0	3	23	2	33	183
Ellijay city (part).....	633	544	6	3	0	7	60	13	103	512
North Gilmer CCD.....	2,348	2,285	0	10	4	0	29	20	56	2,263
Cherry Log CDP (part).....	20	20	0	0	0	0	0	0	0	20
Ellijay city (part).....	2	2	0	0	0	0	0	0	0	2
Rich Mountain CCD.....	1,823	1,779	1	5	1	0	16	21	31	1,764
Cherry Log CDP (part).....	42	42	0	0	0	0	0	0	0	42
Ellijay city (part).....	0	0	0	0	0	0	0	0	0	0
South Gilmer CCD.....	1,609	1,561	1	6	0	0	24	17	56	1,533
Ellijay city (part).....	0	0	0	0	0	0	0	0	0	0
Glasecock County.....	1,162	1,057	83	3	1	0	5	13	9	1,053
Gibson CCD.....	833	767	52	2	0	1	1	11	4	765
Gibson city.....	256	230	23	1	0	0	0	2	1	230
Mitchell CCD.....	329	290	31	1	1	0	4	2	5	288
Edge Hill city.....	10	10	0	0	0	0	0	0	0	10
Mitchell town.....	71	64	7	0	0	0	0	0	1	63
Glynn County.....	31,774	22,960	7,526	90	266	23	588	321	1,315	22,349
Brunswick CCD.....	13,048	6,321	5,944	33	123	14	460	153	838	6,022
Brunswick city.....	5,762	2,064	3,344	15	33	3	233	70	422	1,919
Country Club Estates CDP (part).....	2,933	1,345	1,418	9	43	11	74	33	167	1,272
Dock Junction CDP (part).....	3,045	2,038	792	5	36	0	142	32	213	1,976
Everett CCD.....	7,884	6,585	988	29	88	5	98	91	323	6,391
Country Club Estates CDP (part).....	491	411	59	1	6	0	7	7	23	401
Dock Junction CDP (part).....	1	1	0	0	0	0	0	0	0	1
Jekyll Island CCD.....	435	417	5	5	4	0	1	3	3	416
St. Simons CCD.....	7,003	6,726	175	13	37	2	17	33	101	6,645
St. Simons CDP.....	6,117	5,877	146	13	36	1	16	28	94	5,802
Thalman CCD.....	3,404	2,911	414	10	14	2	12	41	50	2,875
Gordon County.....	19,715	17,502	757	68	148	18	988	234	1,781	16,841
Calhoun CCD.....	12,659	10,787	625	45	125	14	877	186	1,570	10,211
Calhoun city (part).....	5,632	4,462	402	27	86	9	549	97	935	4,147
Plainville city.....	118	113	2	0	0	0	2	1	3	112
Resaca town (part).....	31	17	1	0	0	0	11	2	19	11
Fairmount CCD.....	2,480	2,364	54	6	9	0	39	8	80	2,325
Fairmount city.....	295	279	12	1	2	0	0	1	1	278
Redbud CCD.....	2,130	2,036	25	9	7	1	35	17	67	2,009
Ranger town.....	46	46	0	0	0	0	0	0	1	45
Sugar Valley-Resaca CCD.....	2,446	2,315	53	8	7	3	37	23	64	2,296
Calhoun city (part).....	79	74	1	0	2	0	2	0	2	74
Resaca town (part).....	154	139	0	1	1	1	8	4	8	139
Grady County.....	9,418	6,335	2,567	67	22	6	317	104	560	6,147
Cairo CCD.....	6,556	4,061	2,062	41	15	6	290	81	506	3,894
Cairo city.....	3,604	1,659	1,697	20	11	4	164	49	302	1,558
Calvary-Reno CCD.....	674	483	172	2	0	0	11	6	17	478
Calvary CDP.....	67	54	7	0	0	0	4	2	6	52
Northwest Grady CCD.....	220	183	35	1	0	0	0	1	1	183
Southeast Grady CCD.....	257	184	64	0	0	0	4	5	8	182
Spence CCD.....	672	620	37	5	0	0	3	7	15	611
Whigham CCD.....	1,039	804	197	18	7	0	9	4	13	799
Whigham city.....	161	108	48	4	0	0	1	0	1	108

Table 13.

**Occupied Housing Units (Households) by Race and Hispanic or Latino Origin of Householder: 2010—Con.**

[For information on confidentiality protection, nonsampling error, and definitions, see Selected Appendixes at &lt;www.census.gov/prod/cen2010/cph-1-a.pdf&gt;]

State County County Subdivision Place	Total occupied housing units	Race of householder						Two or More Races	House- holder Hispanic or Latino (of any race)	House- holder White alone, not Hispanic or Latino
		One race								
		White	Black or African American	American Indian and Alaska Native	Asian	Native Hawaiian and Other Pacific Islander	Some Other Race			
Greene County.....	6,519	4,121	2,184	15	21	4	129	45	201	4,061
Greensboro CCD.....	3,716	2,453	1,119	9	14	4	100	17	144	2,412
Greensboro city.....	1,254	435	731	4	2	3	73	6	101	412
Greshamville CCD.....	466	369	85	2	1	0	3	6	10	364
Siloam CCD.....	436	200	225	0	1	0	5	5	10	198
Siloam town.....	119	37	80	0	1	0	0	1	0	37
Union Point CCD.....	907	449	438	2	3	0	7	8	15	445
Union Point city.....	604	288	301	2	2	0	6	5	12	285
White Plains CCD.....	600	435	159	1	0	0	1	4	5	431
White Plains city.....	102	72	29	0	0	0	0	1	0	72
Woodville CCD.....	394	215	158	1	2	0	13	5	17	211
Woodville city.....	125	42	81	0	0	0	1	1	0	42
Gwinnett County.....	268,519	155,679	64,687	1,021	24,912	138	16,374	5,708	38,560	137,345
Buford-Sugar Hill CCD.....	15,727	11,826	1,780	43	980	9	873	216	1,998	10,821
Buford city (part).....	3,852	2,724	593	14	77	1	393	50	716	2,439
Rest Haven town (part).....	16	13	1	0	0	0	0	2	1	13
Sugar Hill city (part).....	5,921	4,619	571	20	287	3	338	83	832	4,182
Dacula-Rocky Creek CCD.....	28,752	21,783	4,329	83	1,397	14	736	410	2,260	20,456
Auburn city (part).....	77	70	4	1	0	0	2	0	3	69
Braselton town (part).....	1,028	883	102	1	21	0	13	8	47	850
Buford city (part).....	219	193	13	0	2	0	7	4	16	186
Dacula city.....	1,472	1,202	160	4	33	2	51	20	136	1,134
Lawrenceville CCD.....	70,333	36,626	20,498	273	6,520	26	4,760	1,630	11,849	30,688
Lawrenceville city (part).....	9,579	5,077	3,134	43	442	3	671	209	1,462	4,433
Suwanee city (part).....	3	3	0	0	0	0	0	0	0	3
Lilburn CCD.....	43,164	21,711	10,433	270	4,336	39	5,210	1,165	10,947	17,043
Lilburn city.....	3,894	2,350	638	14	479	4	324	85	712	2,010
Mountain Park CDP.....	4,291	3,204	570	21	375	3	60	58	186	3,103
Norcross city (part).....	0	0	0	0	0	0	0	0	0	0
Norcross CCD.....	27,214	14,649	6,167	148	2,966	13	2,549	722	5,423	12,352
Berkeley Lake city (part).....	548	436	29	1	67	0	6	9	17	428
Duluth city (part).....	0	0	0	0	0	0	0	0	0	0
Norcross city (part).....	3,161	1,493	697	22	386	3	453	107	846	1,201
Snellville-Grayson CCD.....	49,182	29,295	15,849	117	1,890	25	1,080	926	2,945	27,875
Grayson city.....	901	635	184	3	56	1	10	12	29	617
Lawrenceville city (part).....	394	325	41	2	5	0	11	10	47	299
Loganville city (part).....	802	514	226	1	19	2	20	20	61	481
Snellville city.....	6,550	4,420	1,726	20	166	5	113	100	329	4,250
Suwanee-Duluth CCD.....	34,147	19,789	5,631	87	6,823	12	1,166	639	3,138	18,110
Berkeley Lake city (part).....	24	22	1	0	1	0	0	0	0	22
Duluth city (part).....	10,555	5,802	2,183	30	1,950	7	374	209	1,001	5,269
Sugar Hill city (part).....	193	115	26	0	48	1	3	0	6	112
Suwanee city (part).....	5,587	4,046	595	11	798	2	59	76	297	3,831
Habersham County.....	15,472	14,102	297	60	256	14	570	173	1,106	13,640
Clarkesville CCD.....	5,424	5,216	46	16	18	1	75	52	149	5,149
Clarkesville city.....	727	678	26	3	4	1	7	8	22	665
Cornelia CCD.....	8,536	7,412	246	40	232	13	483	110	934	7,028
Alto town (part).....	196	138	6	1	11	0	34	6	44	130
Baldwin city (part).....	802	598	35	18	25	1	111	14	248	481
Cornelia city.....	1,495	1,145	113	7	49	6	138	37	286	1,015
Demorest city.....	619	578	8	1	7	0	15	10	25	570
Mount Airy town.....	470	407	16	1	26	0	18	2	29	399
Raoul CDP.....	348	297	9	2	3	0	31	6	44	288
Turnerville CCD.....	1,512	1,474	5	4	6	0	12	11	23	1,463
Tallulah Falls town (part).....	38	37	0	0	0	0	1	0	3	35
Hall County.....	60,691	49,036	4,488	245	821	35	5,234	832	9,757	45,124
Clermont CCD.....	5,061	4,804	40	21	11	1	136	48	243	4,708
Clermont town.....	315	304	3	1	0	1	3	3	6	301
Flowery Branch CCD.....	13,086	11,813	601	42	217	3	294	116	847	11,306
Braselton town (part).....	554	488	33	3	13	0	11	6	27	472
Buford city (part).....	354	302	24	0	23	0	3	2	7	299
Flowery Branch city (part).....	2,261	1,912	196	7	49	1	66	30	228	1,766
Oakwood city (part).....	21	21	0	0	0	0	0	0	0	21
Rest Haven town (part).....	15	15	0	0	0	0	0	0	0	15
Gainesville CCD.....	27,853	19,373	3,244	129	439	26	4,155	487	7,391	16,603
Gainesville city (part).....	11,035	6,987	1,809	53	246	15	1,704	221	2,985	5,918
Oakwood city (part).....	22	19	1	0	1	0	1	0	7	13
Lula CCD.....	3,410	3,139	124	14	18	1	80	34	131	3,096
Gillsville city (part).....	72	71	1	0	0	0	0	0	0	71
Lula city (part).....	910	791	73	7	8	0	13	18	28	778
Murrayville CCD.....	6,276	5,891	76	21	39	2	174	73	370	5,726
Gainesville city (part).....	26	25	0	0	1	0	0	0	1	24
Oakwood CCD.....	5,005	4,016	403	18	97	2	395	74	775	3,685
Flowery Branch city (part).....	1	0	1	0	0	0	0	0	0	0
Gainesville city (part).....	212	136	39	1	20	1	11	4	41	114
Oakwood city (part).....	1,633	1,271	195	7	21	0	116	23	232	1,166

Table 13.

## Occupied Housing Units (Households) by Race and Hispanic or Latino Origin of Householder: 2010—Con.

[For information on confidentiality protection, nonsampling error, and definitions, see Selected Appendixes at <www.census.gov/prod/cen2010/cph-1-a.pdf>]

State County County Subdivision Place	Total occupied housing units	Race of householder						Two or More Races	House- holder Hispanic or Latino (of any race)	House- holder White alone, not Hispanic or Latino
		One race								
		White	Black or African American	American Indian and Alaska Native	Asian	Native Hawaiian and Other Pacific Islander	Some Other Race			
Hancock County.....	3,341	957	2,346	11	9	0	0	18	17	945
Devereux CCD.....	840	463	363	6	0	0	0	8	10	456
Linton CCD.....	334	102	230	1	0	0	0	1	0	102
Mayfield CCD.....	329	88	239	0	0	0	0	2	1	87
Sparta CCD.....	1,838	304	1,514	4	9	0	0	7	6	300
Sparta city.....	572	105	457	1	7	0	0	2	4	102
Haralson County.....	10,757	10,080	483	30	43	0	26	95	68	10,041
Bremen CCD.....	4,805	4,372	345	12	23	0	13	40	37	4,351
Bremen city (part).....	2,300	2,073	178	6	19	0	7	17	26	2,058
Tallapoosa city (part).....	0	0	0	0	0	0	0	0	0	0
Temple city (part).....	0	0	0	0	0	0	0	0	0	0
Waco city.....	216	211	4	0	0	0	1	0	1	211
Buchanan CCD.....	2,777	2,669	58	11	5	0	5	29	14	2,661
Buchanan city.....	336	308	20	0	1	0	3	4	5	307
Tallapoosa CCD.....	3,175	3,039	80	7	15	0	8	26	17	3,029
Tallapoosa city (part).....	1,283	1,200	58	1	10	0	2	12	4	1,197
Harris County.....	11,823	9,498	2,048	47	66	6	57	101	235	9,342
Hamilton CCD.....	3,343	2,800	460	14	20	2	18	29	67	2,756
Hamilton city (part).....	295	199	94	1	0	0	0	1	3	196
Pine Mountain CCD.....	2,101	1,498	561	7	13	0	6	16	32	1,475
Hamilton city (part).....	0	0	0	0	0	0	0	0	0	0
Pine Mountain town (part).....	530	342	177	4	3	0	2	2	11	334
West Point city (part).....	350	261	85	0	3	0	0	1	7	254
Shiloh CCD.....	1,247	1,044	186	3	1	0	6	7	18	1,032
Hamilton city (part).....	0	0	0	0	0	0	0	0	0	0
Shiloh city.....	173	125	47	0	0	0	1	0	3	123
Waverly Hall CCD.....	5,132	4,156	841	23	32	4	27	49	118	4,079
Waverly Hall town.....	240	137	95	2	1	0	1	4	5	135
Hart County.....	10,121	8,239	1,643	17	73	0	100	49	205	8,157
Bowersville CCD.....	1,467	1,307	111	2	5	0	32	10	50	1,295
Bowersville town.....	177	136	34	1	0	0	3	3	6	135
Canon city (part).....	20	19	0	0	1	0	0	0	0	19
Lavonia city (part).....	0	0	0	0	0	0	0	0	0	0
Hartwell CCD.....	5,058	3,721	1,238	10	31	0	38	20	88	3,677
Eagle Grove CDP.....	61	56	4	0	1	0	0	0	0	56
Hartwell city (part).....	1,885	1,256	586	4	14	0	14	11	35	1,239
Reed Creek CCD.....	2,387	2,219	104	3	34	0	14	13	39	2,201
Hartwell city (part).....	4	4	0	0	0	0	0	0	0	4
Reed Creek CDP.....	1,173	1,121	36	1	8	0	1	6	10	1,114
Royston CCD.....	1,209	992	190	2	3	0	16	6	28	984
Canon city (part).....	1	1	0	0	0	0	0	0	0	1
Royston city (part).....	277	152	120	0	0	0	3	2	5	151
Heard County.....	4,400	3,865	450	14	9	0	20	42	44	3,846
Centralhatchee CCD.....	1,612	1,516	71	6	2	0	3	14	9	1,512
Centralhatchee town.....	160	142	14	2	0	0	0	2	0	142
Ephesus city.....	167	163	2	0	0	0	2	2	2	162
Franklin city (part).....	0	0	0	0	0	0	0	0	0	0
Franklin CCD.....	1,711	1,466	199	7	7	0	12	20	25	1,455
Franklin city (part).....	392	264	110	2	5	0	5	6	10	260
Texas CCD.....	1,077	883	180	1	0	0	5	8	10	879
Henry County.....	70,255	41,151	25,025	200	1,547	39	1,180	1,113	2,968	39,794
Hampton CCD.....	7,146	4,418	2,368	19	71	3	156	111	350	4,275
Hampton city.....	2,292	1,346	816	4	14	0	80	32	140	1,298
Heron Bay CDP (part).....	710	317	342	0	17	2	15	17	50	292
Locust Grove CCD.....	9,331	7,429	1,578	25	83	5	91	120	254	7,296
Heron Bay CDP (part).....	193	68	115	0	3	0	1	6	9	61
Locust Grove city.....	1,773	1,051	631	6	22	3	28	32	70	1,022
McDonough CCD.....	32,511	19,876	10,850	94	703	20	475	493	1,283	19,242
McDonough city.....	8,053	3,272	4,348	25	118	4	136	150	384	3,104
Stockbridge city (part).....	1,976	660	1,079	6	151	4	33	43	88	614
Stockbridge CCD.....	21,267	9,428	10,229	62	690	11	458	389	1,081	8,981
Stockbridge city (part).....	7,523	2,560	4,164	25	365	3	222	184	572	2,320
Houston County.....	53,051	35,323	14,753	171	1,014	55	893	842	2,306	34,209
Elko CCD.....	1,492	1,076	372	6	2	0	9	27	25	1,066
Perry city (part).....	0	0	0	0	0	0	0	0	0	0
Perry CCD.....	9,405	6,546	2,525	22	141	3	66	102	210	6,421
Perry city (part).....	5,389	3,349	1,859	12	79	1	40	49	115	3,284
Warner Robins city (part).....	310	181	105	0	9	1	7	7	21	168
Warner Robins CCD.....	42,154	27,701	11,856	143	871	52	818	713	2,071	26,722
Byron city (part).....	0	0	0	0	0	0	0	0	0	0
Centerville city.....	2,895	2,167	539	8	88	2	38	53	118	2,098
Perry city (part).....	13	11	0	0	2	0	0	0	0	11
Robins AFB CDP.....	231	195	23	1	5	0	0	7	20	181

Table 13.

**Occupied Housing Units (Households) by Race and Hispanic or Latino Origin of Householder: 2010—Con.**

[For information on confidentiality protection, nonsampling error, and definitions, see Selected Appendixes at &lt;www.census.gov/prod/cen2010/cph-1-a.pdf&gt;]

State County County Subdivision Place	Total occupied housing units	Race of householder							Two or More Races	House- holder Hispanic or Latino (of any race)	House- holder White alone, not Hispanic or Latino
		One race									
		White	Black or African American	American Indian and Alaska Native	Asian	Native Hawaiian and Other Pacific Islander	Some Other Race				
Houston County—Con. Warner Robins CCD—Con. Warner Robins city (part).....	25,633	14,807	9,089	77	548	43	593	476	1,421	14,184	
Irwin County.....	3,495	2,620	817	0	14	0	25	19	54	2,598	
Holt CCD.....	340	288	43	0	2	0	4	3	12	281	
Irwinville CCD.....	947	911	23	0	0	0	9	4	16	906	
Ocilla CCD.....	2,208	1,421	751	0	12	0	12	12	26	1,411	
Fitzgerald city (part).....	0	0	0	0	0	0	0	0	0	0	
Ocilla city.....	1,069	426	621	0	9	0	5	8	10	424	
Jackson County.....	21,343	19,107	1,375	41	223	7	367	223	868	18,671	
Commerce CCD.....	3,708	3,124	429	8	29	2	70	46	146	3,064	
Commerce city (part).....	2,423	1,980	322	7	18	2	60	34	117	1,935	
Jefferson CCD.....	8,104	7,131	662	16	89	4	115	87	298	6,980	
Arcade city.....	609	551	38	4	6	0	1	9	13	542	
Jefferson city (part).....	3,326	2,851	322	8	35	3	69	38	176	2,764	
Maysville CCD.....	1,691	1,578	52	2	19	0	24	16	47	1,555	
Commerce city (part).....	2	2	0	0	0	0	0	0	0	2	
Jefferson city (part).....	2	2	0	0	0	0	0	0	0	2	
Maysville town (part).....	322	304	9	0	1	0	4	4	7	301	
Nicholson CCD.....	1,961	1,819	63	4	8	0	59	8	84	1,797	
Nicholson city.....	588	545	28	0	3	0	10	2	16	540	
West Jackson CCD.....	5,879	5,455	169	11	78	1	99	66	293	5,275	
Braselton town (part).....	611	524	43	0	16	0	16	12	58	485	
Hoschton city.....	513	483	17	4	2	0	3	4	28	462	
Jefferson city (part).....	0	0	0	0	0	0	0	0	0	0	
Pendergrass town.....	154	143	6	0	0	0	1	4	4	140	
Talmo town.....	73	70	0	0	1	0	0	2	3	67	
Jasper County.....	5,044	3,845	1,066	18	5	0	53	57	118	3,795	
Eudora CCD.....	993	904	64	4	2	0	5	14	13	898	
Hillsboro CCD.....	522	359	153	1	0	0	2	7	8	353	
Monticello CCD.....	2,652	1,872	714	9	3	0	28	26	69	1,840	
Monticello city.....	994	425	542	5	2	0	13	7	29	410	
Shady Dale CCD.....	877	710	135	4	0	0	18	10	28	704	
Shady Dale town.....	77	57	10	0	0	0	8	2	10	57	
Jeff Davis County.....	5,689	4,463	865	17	17	0	296	31	390	4,376	
Denton CCD.....	654	575	63	0	0	0	14	2	20	569	
Denton city.....	101	81	19	0	0	0	0	1	1	80	
Hazlehurst CCD.....	5,035	3,888	802	17	17	0	282	29	370	3,807	
Hazlehurst city.....	1,638	1,079	481	4	8	0	57	9	87	1,051	
Satilla CDP.....	161	152	3	1	1	0	4	0	7	149	
Jefferson County.....	6,241	2,881	3,223	12	22	0	74	29	119	2,846	
Louisville CCD.....	2,131	881	1,222	2	10	0	11	5	21	876	
Louisville city.....	875	311	556	1	4	0	2	1	6	311	
Stapleton CCD.....	791	560	213	4	2	0	4	8	6	557	
Avera city.....	100	91	8	0	0	0	0	1	0	91	
Stapleton city.....	175	132	39	2	1	0	0	1	0	132	
Wadley CCD.....	1,352	432	897	0	3	0	16	4	32	422	
Bartow town.....	110	49	61	0	0	0	0	0	0	49	
Wadley city.....	752	130	605	0	3	0	13	1	22	123	
Wrens CCD.....	1,967	1,008	891	6	7	0	43	12	60	991	
Matthews CDP.....	61	42	18	0	0	0	1	0	1	42	
Wrens city.....	860	308	535	1	5	0	8	3	10	305	
Jenkins County.....	3,192	1,901	1,205	10	7	2	48	19	81	1,879	
Millen CCD.....	2,401	1,407	925	9	4	2	38	16	60	1,394	
Millen city.....	1,226	494	711	2	2	1	11	5	20	489	
Perkins CDP.....	38	36	2	0	0	0	0	0	0	36	
South Jenkins CCD.....	791	494	280	1	3	0	10	3	21	485	
Johnson County.....	3,347	2,297	1,009	7	5	1	12	16	31	2,289	
Adrian CCD.....	617	541	71	0	1	0	1	3	2	540	
Adrian city (part).....	162	101	57	0	1	0	1	2	1	101	
Kite CCD.....	504	469	26	1	1	0	3	4	6	467	
Kite city.....	102	95	4	1	1	0	0	1	2	93	
West Johnson CCD.....	709	473	231	1	0	0	1	3	7	472	
Wrightsville CCD.....	1,517	814	681	5	3	1	7	6	16	810	
Wrightsville city.....	855	398	443	3	2	1	6	2	9	398	
Jones County.....	10,586	7,892	2,536	22	49	1	24	62	73	7,854	
Gray-Macon East CCD.....	9,362	7,014	2,209	19	46	0	20	54	60	6,983	
Gray city.....	1,171	831	322	2	6	0	4	6	10	826	
Macon city (part).....	163	11	149	1	0	0	0	2	1	11	
Round Oak CCD.....	1,224	878	327	3	3	1	4	8	13	871	

Table 13.

**Occupied Housing Units (Households) by Race and Hispanic or Latino Origin of Householder: 2010—Con.**

[For information on confidentiality protection, nonsampling error, and definitions, see Selected Appendixes at &lt;www.census.gov/prod/cen2010/cph-1-a.pdf&gt;]

State County County Subdivision Place	Total occupied housing units	Race of householder						Two or More Races	House- holder Hispanic or Latino (of any race)	House- holder White alone, not Hispanic or Latino
		One race								
		White	Black or African American	American Indian and Alaska Native	Asian	Native Hawaiian and Other Pacific Islander	Some Other Race			
Lamar County.....	6,618	4,653	1,842	15	19	0	24	65	64	4,624
Barnesville CCD.....	4,220	2,574	1,565	12	8	0	16	45	45	2,553
Aldora town.....	42	35	4	1	0	0	2	0	2	35
Barnesville city.....	2,273	1,057	1,171	5	5	0	8	27	25	1,044
Milner CCD.....	2,398	2,079	277	3	11	0	8	20	19	2,071
Milner city.....	232	187	39	0	2	0	0	4	0	187
Lanier County.....	3,608	2,685	799	17	24	1	38	44	106	2,627
East Lanier CCD.....	747	655	80	8	1	0	2	1	8	649
Lakeland CCD.....	2,861	2,030	719	9	23	1	36	43	98	1,978
Lakeland city.....	1,192	691	454	1	11	1	16	18	38	672
Laurens County.....	18,641	11,777	6,396	37	144	1	158	128	322	11,650
Brewton CCD.....	1,236	849	359	3	3	0	15	7	21	843
East Dublin city (part).....	0	0	0	0	0	0	0	0	0	0
Cadwell CCD.....	628	530	94	0	0	0	2	2	8	525
Cadwell town.....	143	129	12	0	0	0	1	1	4	126
Cedar Grove CCD.....	427	364	48	3	0	0	9	3	12	362
Dexter CCD.....	938	844	78	3	0	1	3	9	6	840
Dexter town.....	221	168	50	0	0	0	0	3	0	168
Dublin CCD.....	10,228	5,432	4,487	19	136	0	78	76	167	5,363
Dublin city.....	6,357	2,657	3,496	11	101	0	42	50	93	2,622
Dudley city (part).....	0	0	0	0	0	0	0	0	0	0
Dudley CCD.....	756	534	216	0	1	0	2	3	9	529
Allentown city (part).....	0	0	0	0	0	0	0	0	0	0
Dudley city (part).....	207	173	32	0	0	0	1	1	3	171
Montrose town.....	75	55	20	0	0	0	0	0	1	54
East Dublin CCD.....	2,929	1,997	875	5	2	0	32	18	66	1,971
East Dublin city (part).....	953	441	495	2	1	0	4	10	16	433
Rentz CCD.....	1,499	1,227	239	4	2	0	17	10	33	1,217
Rentz city.....	137	122	12	0	0	0	2	1	2	122
Lee County.....	9,706	7,669	1,709	34	165	6	42	81	143	7,590
Leesburg CCD.....	6,793	5,450	1,099	25	127	5	34	53	108	5,389
Leesburg city.....	1,010	719	260	6	6	0	8	11	25	706
Philema CCD.....	2,353	1,922	357	5	37	1	8	23	31	1,908
Smithville CCD.....	560	297	253	4	1	0	0	5	4	293
Smithville city.....	204	48	153	3	0	0	0	0	0	48
Liberty County.....	22,155	11,109	9,337	127	366	115	568	533	1,732	10,284
Hinesville CCD.....	18,014	8,610	7,813	118	341	113	546	473	1,656	7,820
Allenhurst city.....	245	129	101	0	4	2	5	4	12	123
Flemington city.....	255	111	123	0	9	0	6	6	14	105
Fort Stewart CDP.....	951	683	168	12	22	6	36	24	112	626
Gumbranch city.....	106	99	5	1	0	1	0	0	0	99
Hinesville city.....	12,324	5,406	5,773	71	256	74	392	352	1,202	4,848
Walthourville city (part).....	1,483	502	879	10	20	7	29	36	85	457
Midway CCD.....	3,422	2,390	920	9	25	1	20	57	71	2,356
Midway city.....	678	338	311	2	8	1	4	14	25	327
Riceboro CCD.....	719	109	604	0	0	1	2	3	5	108
Riceboro city.....	310	28	280	0	0	1	0	1	3	27
Walthourville city (part).....	3	3	0	0	0	0	0	0	0	3
Lincoln County.....	3,281	2,272	971	10	4	0	7	17	23	2,261
Lincolnton CCD.....	1,520	974	532	4	3	0	3	4	9	970
Lincolnton city.....	621	364	252	0	3	0	1	1	2	364
South Lincoln CCD.....	1,761	1,298	439	6	1	0	4	13	14	1,291
Long County.....	5,023	3,348	1,224	34	29	13	277	98	483	3,194
Ludowici North CCD.....	3,066	2,039	654	19	23	7	256	68	419	1,913
Ludowici city (part).....	0	0	0	0	0	0	0	0	0	0
Ludowici South CCD.....	1,957	1,309	570	15	6	6	21	30	64	1,281
Ludowici city (part).....	605	402	177	6	2	1	5	12	18	393
Lowndes County.....	39,747	24,981	13,045	145	454	36	518	568	1,409	24,321
Barretts CCD.....	4,275	2,946	1,069	28	59	5	85	83	231	2,832
Moody AFB CDP.....	282	209	47	1	5	0	12	8	25	198
Valdosta city (part).....	177	115	55	1	1	0	2	3	5	112
Hahira CCD.....	4,756	4,053	541	16	58	5	39	44	106	3,996
Hahira city.....	1,023	803	183	6	6	2	11	12	41	777
Valdosta city (part).....	1	1	0	0	0	0	0	0	0	1
Lake Park CCD.....	2,996	2,615	270	12	15	1	53	30	106	2,577
Dasher town.....	331	300	17	2	2	0	5	5	10	298
Lake Park city.....	306	243	46	2	1	0	8	6	14	237
Naylor CCD.....	1,307	1,020	257	5	0	1	11	13	34	1,006
Valdosta city (part).....	0	0	0	0	0	0	0	0	0	0
Valdosta CCD.....	26,413	14,347	10,908	84	322	24	330	398	932	13,910
Remerton city.....	541	356	158	0	5	1	3	18	25	339
Valdosta city (part).....	20,293	10,075	9,349	69	281	16	202	301	640	9,766

Table 13.

**Occupied Housing Units (Households) by Race and Hispanic or Latino Origin of Householder: 2010—Con.**

[For information on confidentiality protection, nonsampling error, and definitions, see Selected Appendixes at &lt;www.census.gov/prod/cen2010/cph-1-a.pdf&gt;]

State County County Subdivision Place	Total occupied housing units	Race of householder						Two or More Races	House- holder Hispanic or Latino (of any race)	House- holder White alone, not Hispanic or Latino
		One race								
		White	Black or African American	American Indian and Alaska Native	Asian	Native Hawaiian and Other Pacific Islander	Some Other Race			
Lumpkin County.....	10,989	10,532	88	69	39	5	98	158	307	10,344
Dahlonega CCD.....	5,808	5,548	57	39	19	1	48	96	171	5,437
Dahlonega city (part).....	1,221	1,124	38	7	10	0	22	20	56	1,093
Three Sisters Mountain CCD.....	5,181	4,984	31	30	20	4	50	62	136	4,907
Dahlonega city (part).....	346	336	1	2	2	2	0	3	6	332
McDuffie County.....	8,289	5,019	3,137	14	25	4	38	52	106	4,968
Dearing CCD.....	1,931	1,502	380	5	7	2	21	14	47	1,476
Dearing town.....	210	183	23	1	1	0	1	1	3	181
Thomson CCD.....	6,358	3,517	2,757	9	18	2	17	38	59	3,492
Thomson city.....	2,662	1,040	1,584	3	7	1	10	17	30	1,029
McIntosh County.....	5,971	3,817	2,050	20	9	2	24	49	58	3,790
Darien CCD.....	4,029	2,390	1,559	11	9	2	16	42	42	2,370
Darien city.....	798	453	331	2	2	0	3	7	12	445
Townsend CCD.....	1,942	1,427	491	9	0	0	8	7	16	1,420
Macon County.....	4,999	1,957	2,881	13	50	2	61	35	109	1,923
Ideal CCD.....	729	404	304	1	12	0	4	4	3	404
Ideal city.....	179	61	111	1	1	0	2	3	1	61
Marshallville CCD.....	860	280	561	3	2	0	8	6	15	275
Marshallville city.....	610	154	449	2	1	0	1	3	6	151
Montezuma CCD.....	2,051	702	1,270	8	29	2	26	14	46	685
Montezuma city (part).....	1,350	349	962	6	21	0	5	7	8	347
Oglethorpe CCD.....	1,359	571	746	1	7	0	23	11	45	559
Montezuma city (part).....	0	0	0	0	0	0	0	0	0	0
Oglethorpe city.....	564	182	368	0	4	0	8	2	12	180
Madison County.....	10,508	9,442	821	24	42	0	103	76	230	9,329
Broad River CCD.....	792	767	5	4	7	0	2	7	9	763
Royston city (part).....	1	0	0	0	1	0	0	0	0	0
Colbert CCD.....	4,528	3,898	488	6	15	0	90	31	167	3,827
Colbert city.....	238	217	17	0	1	0	2	1	5	214
Hull city.....	72	56	9	0	0	0	7	0	9	54
Comer CCD.....	1,593	1,318	250	6	10	0	1	8	9	1,312
Carlton city.....	120	95	23	1	1	0	0	0	2	94
Comer city.....	435	350	79	1	3	0	0	2	3	348
Danielsville CCD.....	1,539	1,484	27	5	4	0	5	14	21	1,470
Danielsville city.....	228	222	2	0	1	0	1	2	3	219
Ila CCD.....	2,056	1,975	51	3	6	0	5	16	24	1,957
Ila city.....	133	127	3	0	0	0	0	3	1	126
Marion County.....	3,420	2,116	1,137	19	25	5	83	35	141	2,073
Buena Vista CCD.....	1,646	537	1,007	6	6	1	78	11	112	513
Buena Vista city.....	824	169	575	4	3	0	65	8	91	151
North Marion CCD.....	1,774	1,579	130	13	19	4	5	24	29	1,560
Meriwether County.....	8,522	5,256	3,119	27	30	0	41	49	89	5,221
Gay CCD.....	1,057	772	273	1	1	0	8	2	16	764
Gay town.....	41	35	4	0	0	0	2	0	2	35
Haralson town (part).....	2	2	0	0	0	0	0	0	0	2
Greenville CCD.....	1,159	531	608	3	4	0	3	10	8	530
Greenville city.....	336	93	236	1	2	0	0	4	1	93
Luthersville CCD.....	1,733	1,031	660	10	3	0	11	18	23	1,022
Lone Oak town.....	41	29	10	0	2	0	0	0	0	29
Luthersville city.....	303	150	145	2	0	0	4	2	5	150
Manchester CCD.....	2,520	1,581	895	6	16	0	12	10	26	1,571
Manchester city (part).....	1,655	846	776	3	16	0	7	7	17	839
Warm Springs CCD.....	1,212	843	344	6	5	0	5	9	12	837
Manchester city (part).....	0	0	0	0	0	0	0	0	0	0
Pine Mountain town (part).....	34	24	7	2	1	0	0	0	1	23
Warm Springs city.....	152	101	48	1	1	0	1	0	1	101
Woodbury CCD.....	841	498	339	1	1	0	2	0	4	497
Woodbury city.....	385	181	202	0	1	0	1	0	2	181
Miller County.....	2,426	1,774	611	6	9	0	4	22	18	1,769
Bellview CCD.....	378	303	68	2	2	0	0	3	1	302
Colquitt CCD.....	1,023	628	380	2	6	0	2	5	8	627
Boykin CDP (part).....	20	20	0	0	0	0	0	0	0	20
Colquitt city (part).....	673	340	320	2	5	0	1	5	5	339
Mayhaw CCD.....	1,025	843	163	2	1	0	2	14	9	840
Boykin CDP (part).....	44	29	15	0	0	0	0	0	0	29
Colquitt city (part).....	109	90	17	0	1	0	0	1	4	89
Mitchell County.....	8,055	4,290	3,507	28	34	3	138	55	214	4,234
Baconton CCD.....	1,314	931	346	7	3	0	12	15	18	926
Baconton city.....	322	133	182	1	2	0	1	3	1	133
Branchville CCD.....	430	327	85	1	3	1	10	3	18	321
Camilla CCD.....	3,093	1,159	1,819	9	18	2	68	18	101	1,134

Table 13.

**Occupied Housing Units (Households) by Race and Hispanic or Latino Origin of Householder: 2010—Con.**

[For information on confidentiality protection, nonsampling error, and definitions, see Selected Appendixes at &lt;www.census.gov/prod/cen2010/cph-1-a.pdf&gt;]

State County County Subdivision Place	Total occupied housing units	Race of householder							House- holder Hispanic or Latino (of any race)	House- holder White alone, not Hispanic or Latino
		One race						Two or More Races		
		White	Black or African American	American Indian and Alaska Native	Asian	Native Hawaiian and Other Pacific Islander	Some Other Race			
Mitchell County—Con.										
Camilla CCD—Con.										
Camilla city.....	1,935	557	1,298	4	13	0	52	11	66	548
Pelham CCD.....	2,708	1,473	1,169	10	7	0	34	15	55	1,459
Meigs city (part).....	13	12	0	0	0	0	0	1	0	12
Pelham city.....	1,412	588	798	2	6	0	14	4	24	581
Sale City CCD.....	510	400	88	1	3	0	14	4	22	394
Sale City city.....	149	116	21	1	2	0	7	2	10	115
Monroe County.....	9,662	7,342	2,117	22	65	1	57	58	131	7,276
Culloden-Boingbroke CCD.....	3,828	3,286	475	4	23	1	19	20	51	3,255
Culloden city.....	68	29	39	0	0	0	0	0	1	28
Forsyth city (part).....	0	0	0	0	0	0	0	0	0	0
Forsyth CCD.....	5,834	4,056	1,642	18	42	0	38	38	80	4,021
Forsyth city (part).....	1,540	667	832	3	17	0	12	9	20	661
Montgomery County.....	3,287	2,381	806	3	8	0	69	20	106	2,350
Mount Vernon-Ailey CCD.....	1,594	981	569	1	6	0	25	12	47	962
Ailey city.....	139	88	49	0	0	0	1	1	2	87
Higgston town (part).....	112	82	27	0	0	0	3	0	4	81
Mount Vernon city.....	884	455	402	0	6	0	14	7	26	446
Vidalia city (part).....	1	0	1	0	0	0	0	0	0	0
Tarrytown CCD.....	810	723	72	2	1	0	8	4	11	720
Higgston town (part).....	17	15	2	0	0	0	0	0	0	15
Tarrytown town.....	36	26	9	0	0	0	1	0	1	26
Vidalia city (part).....	50	46	4	0	0	0	0	0	0	46
Uvalda CCD.....	883	677	165	0	1	0	36	4	48	668
Alston town.....	66	56	9	0	0	0	1	0	1	56
Uvalda city.....	247	157	84	0	1	0	5	0	6	156
Morgan County.....	6,660	4,967	1,539	16	25	0	63	50	112	4,927
Bostwick CCD.....	993	812	160	3	0	0	8	10	15	808
Bostwick city.....	140	121	15	0	0	0	1	3	2	121
Buckhead CCD.....	1,091	926	144	1	1	0	11	8	21	917
Buckhead town.....	72	59	13	0	0	0	0	0	0	59
Godfrey CCD.....	590	493	77	2	3	0	13	2	17	489
Madison CCD.....	2,682	1,649	963	7	18	0	27	18	51	1,629
Madison city.....	1,558	837	687	4	10	0	10	10	25	824
Rutledge CCD.....	1,304	1,087	195	3	3	0	4	12	8	1,084
Rutledge city.....	306	207	94	0	1	0	2	2	2	207
Murray County.....	14,080	13,079	74	50	25	8	717	127	1,129	12,729
Casey Springs CCD.....	1,942	1,854	7	7	1	0	53	20	75	1,831
Chatsworth CCD.....	7,113	6,603	43	25	15	3	362	62	573	6,431
Chatsworth city (part).....	1,478	1,334	15	7	7	1	92	22	158	1,283
Eton city (part).....	27	19	0	0	0	0	8	0	8	19
Cisco CCD.....	1,359	1,315	1	6	2	0	19	16	32	1,305
Crandall-Eton CCD.....	3,666	3,307	23	12	7	5	283	29	449	3,162
Chatsworth city (part).....	109	97	1	0	0	0	9	2	20	87
Eton city (part).....	239	196	3	0	1	0	36	3	60	174
Muscogee County.....	74,081	36,942	32,827	269	1,337	133	1,265	1,308	3,594	35,327
Columbus East CCD.....	20,527	6,814	12,742	77	257	36	237	364	765	6,511
Columbus city (part).....	20,527	6,814	12,742	77	257	36	237	364	765	6,511
Columbus North CCD.....	23,810	17,946	4,239	72	811	46	307	389	1,139	17,277
Columbus city (part).....	23,810	17,946	4,239	72	811	46	307	389	1,139	17,277
Columbus West CCD.....	28,051	11,130	15,444	98	241	36	610	492	1,409	10,606
Columbus city (part).....	28,051	11,130	15,444	98	241	36	610	492	1,409	10,606
Fort Benning CCD.....	1,693	1,052	402	22	28	15	111	63	281	933
Columbus city (part).....	1,693	1,052	402	22	28	15	111	63	281	933
Newton County.....	34,390	19,882	13,339	95	193	6	482	393	1,107	19,428
Covington-Porterdale CCD.....	27,201	13,944	12,263	68	169	5	438	314	983	13,552
Covington city.....	4,767	2,499	2,086	8	31	2	103	38	184	2,440
Oxford city.....	574	350	209	2	0	0	6	7	13	345
Porterdale city.....	551	386	139	3	2	0	11	10	18	379
Mansfield CCD.....	3,972	3,502	393	13	15	0	19	30	59	3,466
Mansfield city.....	141	127	11	1	1	0	0	1	1	127
Newborn town.....	243	197	36	3	1	0	2	4	8	193
Social Circle city (part).....	11	7	3	0	0	0	1	0	1	7
South Newton CCD.....	3,217	2,436	683	14	9	1	25	49	65	2,410
Oconee County.....	11,622	10,471	585	15	286	0	169	96	358	10,301
Bogart CCD.....	3,723	3,376	157	5	130	0	26	29	96	3,316
Bogart town (part).....	339	298	23	1	7	0	8	2	19	288
Elder CCD.....	772	725	32	1	0	0	7	7	10	721
Watkinsville CCD.....	7,127	6,370	396	9	156	0	136	60	252	6,264
Bishop town.....	79	77	1	0	1	0	0	0	1	76
North High Shoals town.....	188	178	5	1	2	0	1	1	3	176

Table 13.

**Occupied Housing Units (Households) by Race and Hispanic or Latino Origin of Householder: 2010—Con.**

[For information on confidentiality protection, nonsampling error, and definitions, see Selected Appendixes at &lt;www.census.gov/prod/cen2010/cph-1-a.pdf&gt;]

State County County Subdivision Place	Total occupied housing units	Race of householder							House- holder Hispanic or Latino (of any race)	House- holder White alone, not Hispanic or Latino
		One race						Two or More Races		
		White	Black or African American	American Indian and Alaska Native	Asian	Native Hawaiian and Other Pacific Islander	Some Other Race			
Oconee County—Con. Watkinsville CCD—Con. Watkinsville city.....	1,061	952	64	0	20	0	15	10	27	939
Oglethorpe County.....	5,647	4,586	916	11	16	0	63	55	124	4,538
Crawford CCD.....	4,293	3,570	617	7	12	0	42	45	83	3,539
Arnoldsville city.....	143	128	10	2	1	0	0	2	4	126
Crawford city.....	328	212	113	0	1	0	0	2	2	211
Lexington city.....	108	83	24	0	0	0	0	1	0	83
Maxeys CCD.....	653	496	132	2	2	0	16	5	27	486
Maxeys town.....	82	76	5	0	0	0	0	1	0	76
Vesta-Enterprise CCD.....	701	520	167	2	2	0	5	5	14	513
Paulding County.....	48,105	38,625	7,804	145	332	19	538	642	1,669	37,700
Dallas CCD.....	13,770	10,746	2,500	43	111	5	180	185	525	10,469
Dallas city (part).....	4,037	2,731	1,119	14	39	2	74	58	190	2,650
Hiram city (part).....	234	118	103	0	3	0	3	7	11	114
Hiram CCD.....	17,240	13,090	3,533	61	109	8	204	235	602	12,775
Hiram city (part).....	1,144	761	338	4	8	1	18	14	57	731
North Paulding CCD.....	11,223	9,799	1,043	28	100	5	104	144	389	9,551
Braswell town (part).....	79	74	3	0	0	0	0	2	0	74
Yorkville CCD.....	5,872	4,990	728	13	12	1	50	78	153	4,905
Braswell town (part).....	0	0	0	0	0	0	0	0	0	0
Dallas city (part).....	421	264	137	2	4	0	6	8	26	250
Peach County.....	9,958	5,332	4,213	30	59	3	222	99	457	5,127
Byron CCD.....	4,534	3,607	768	14	42	2	49	52	116	3,547
Byron city (part).....	1,781	1,209	501	4	23	1	22	21	48	1,186
Fort Valley city (part).....	6	6	0	0	0	0	0	0	0	6
Warner Robins city (part).....	193	113	66	0	10	0	3	1	6	110
Fort Valley CCD.....	5,424	1,725	3,445	16	17	1	173	47	341	1,580
Fort Valley city (part).....	3,101	567	2,417	7	8	1	72	29	137	515
Perry city (part).....	16	15	1	0	0	0	0	0	0	15
Pickens County.....	11,291	10,956	107	27	27	2	78	94	172	10,868
Jasper CCD.....	4,189	4,018	59	14	15	0	47	36	92	3,979
Jasper city (part).....	1,466	1,386	44	4	4	0	16	12	28	1,376
Ludville CCD.....	1,319	1,288	5	4	2	0	4	16	13	1,280
Nelson-Tate-Marble Hill CCD.....	4,183	4,086	40	6	8	1	12	30	38	4,061
Jasper city (part).....	10	0	0	0	0	0	0	0	1	9
Nelson city (part).....	262	239	15	0	1	0	2	5	1	239
Talking Rock CCD.....	1,600	1,564	3	3	2	1	15	12	29	1,548
Jasper city (part).....	8	7	0	0	0	0	0	1	0	7
Talking Rock town.....	27	27	0	0	0	0	0	0	0	27
Pierce County.....	7,083	6,212	661	35	11	3	86	75	195	6,116
Blackshear CCD.....	5,357	4,696	507	27	8	3	60	56	115	4,649
Blackshear city (part).....	1,381	1,059	284	9	5	0	7	17	19	1,050
Waycross city (part).....	2	2	0	0	0	0	0	0	0	2
Bristol CCD.....	628	566	39	5	1	0	12	5	48	533
Blackshear city (part).....	0	0	0	0	0	0	0	0	0	0
Patterson city (part).....	0	0	0	0	0	0	0	0	0	0
Patterson CCD.....	1,098	950	115	3	2	0	14	14	32	934
Offerman city.....	158	133	15	0	0	0	5	5	8	131
Patterson city (part).....	284	217	59	1	2	0	1	4	7	212
Pike County.....	6,187	5,453	627	18	15	0	18	56	53	5,421
Concord-Molena CCD.....	1,327	1,090	207	5	1	0	8	16	19	1,081
Concord city.....	135	111	21	1	0	0	1	1	2	111
Hilltop CDP.....	99	11	88	0	0	0	0	0	0	11
Molena city.....	123	86	34	0	1	0	1	1	1	86
Meansville CCD.....	1,241	1,130	100	1	2	0	2	6	8	1,126
Meansville city.....	73	57	14	0	0	0	0	2	0	57
Zebulon city (part).....	8	6	2	0	0	0	0	0	0	6
Williamson CCD.....	1,187	1,115	52	1	2	0	3	14	5	1,110
Williamson city.....	136	115	14	0	1	0	2	4	0	115
Zebulon CCD.....	2,432	2,118	268	11	10	0	5	20	21	2,104
Zebulon city (part).....	440	266	152	8	4	0	3	7	5	263
Polk County.....	15,092	12,289	1,877	42	79	10	639	156	1,016	11,970
Aragon CCD.....	2,103	1,849	210	4	7	0	11	22	27	1,834
Aragon city (part).....	426	383	25	2	2	0	5	9	14	375
Braswell town (part).....	20	19	1	0	0	0	0	0	0	19
Rockmart city (part).....	0	0	0	0	0	0	0	0	0	0
Taylorville town (part).....	12	11	1	0	0	0	0	0	0	11
Cedartown CCD.....	8,840	7,039	1,025	24	42	10	595	105	917	6,762
Cedartown city.....	3,389	2,231	662	10	26	6	408	46	612	2,054
Rockmart CCD.....	4,149	3,401	642	14	30	0	33	29	72	3,374
Aragon city (part).....	23	22	0	0	0	0	0	1	0	22



Table 13.

## Occupied Housing Units (Households) by Race and Hispanic or Latino Origin of Householder: 2010—Con.

[For information on confidentiality protection, nonsampling error, and definitions, see Selected Appendixes at <www.census.gov/prod/cen2010/cph-1-a.pdf>]

State County County Subdivision Place	Total occupied housing units	Race of householder							Two or More Races	House- holder Hispanic or Latino (of any race)	House- holder White alone, not Hispanic or Latino
		One race									
		White	Black or African American	American Indian and Alaska Native	Asian	Native Hawaiian and Other Pacific Islander	Some Other Race				
Polk County—Con.											
Rockmart CCD—Con.											
Braswell town (part).....	26	24	2	0	0	0	0	0	2	22	
Rockmart city (part).....	1,656	1,289	319	7	14	0	13	14	24	1,285	
Pulaski County.....	4,475	3,026	1,319	10	32	1	68	19	116	2,986	
Finleyson CCD.....	679	487	172	2	7	0	9	2	13	486	
Hartford CCD.....	734	569	144	1	1	0	17	2	31	555	
Hawkinsville city (part).....	1	0	1	0	0	0	0	0	0	0	
Hawkinsville CCD.....	3,062	1,970	1,003	7	24	1	42	15	72	1,945	
Hawkinsville city (part).....	1,400	1,227	646	3	11	0	4	9	16	717	
Putnam County.....	8,601	6,228	2,033	17	33	5	222	63	335	6,136	
Eatonton CCD.....	3,138	1,340	1,599	5	15	4	147	28	205	1,298	
Eatonton city (part).....	2,408	920	1,367	3	8	4	91	15	122	900	
Little River CCD.....	2,016	1,733	245	6	4	1	16	11	40	1,711	
Eatonton city (part).....	3	3	0	0	0	0	0	0	0	3	
Phoenix CCD.....	3,447	3,155	189	6	14	0	59	24	90	3,127	
Crooked Creek CDP.....	262	246	12	1	1	0	1	1	2	245	
Eatonton city (part).....	0	0	0	0	0	0	0	0	0	0	
Quitman County.....	1,053	610	438	1	0	0	1	3	5	607	
Georgetown North CCD.....	552	283	267	0	0	0	1	1	4	281	
Georgetown-Quitman County unified government (part).....	552	283	267	0	0	0	1	1	4	281	
Georgetown South CCD.....	501	327	171	1	0	0	0	2	1	326	
Georgetown-Quitman County unified government (part).....	501	327	171	1	0	0	0	2	1	326	
Rabun County.....	6,780	6,512	37	20	15	4	108	84	306	6,336	
Clayton CCD.....	2,609	2,479	22	8	6	1	55	38	150	2,396	
Clayton city (part).....	747	665	13	4	5	0	40	20	91	619	
Mountain City town (part).....	8	8	0	0	0	0	0	0	0	8	
Tiger town (part).....	9	8	0	0	0	0	0	1	0	8	
Mountain City CCD.....	2,058	1,968	7	4	6	3	44	26	117	1,903	
Clayton city (part).....	89	86	0	1	0	0	1	1	2	85	
Dillard city.....	147	137	0	0	1	1	6	2	22	121	
Mountain City town (part).....	417	376	2	2	3	2	23	9	39	362	
Sky Valley city.....	142	142	0	0	0	0	0	0	2	140	
Tiger CCD.....	2,113	2,065	8	8	3	0	9	20	39	2,037	
Tallulah Falls town (part).....	34	30	0	1	0	0	1	2	1	30	
Tiger town (part).....	192	189	0	0	0	0	0	3	3	186	
Randolph County.....	3,187	1,288	1,868	4	6	0	10	11	34	1,276	
Benevolence CCD.....	143	73	69	0	0	0	0	1	2	72	
Cuthbert CCD.....	2,381	878	1,475	4	6	0	8	10	26	871	
Coleman CDP.....	57	19	37	0	0	0	1	0	1	19	
Cuthbert city.....	1,555	344	1,193	2	4	0	4	8	15	342	
Shellman CCD.....	663	337	324	0	0	0	2	0	6	333	
Shellman city.....	427	146	280	0	0	0	1	0	1	146	
Richmond County.....	76,924	33,812	39,455	274	1,301	106	752	1,224	2,295	32,779	
Augusta CCD.....	56,184	25,054	28,451	178	1,047	53	526	875	1,584	24,333	
Augusta-Richmond County consolidated government (balance) (part).....	56,184	25,054	28,451	178	1,047	53	526	875	1,584	24,333	
Fort Gordon CCD.....	1,073	637	322	7	17	3	41	46	115	583	
Augusta-Richmond County consolidated government (balance) (part).....	1,073	637	322	7	17	3	41	46	115	583	
Gracewood CCD.....	12,350	3,002	8,727	55	183	40	141	202	423	2,844	
Augusta-Richmond County consolidated government (balance) (part).....	12,350	3,002	8,727	55	183	40	141	202	423	2,844	
Hephzibah CCD.....	7,317	5,119	1,955	34	54	10	44	101	173	5,019	
Augusta-Richmond County consolidated government (balance) (part).....	5,601	3,941	1,466	29	48	9	35	73	133	3,869	
Blythe city (part).....	259	216	33	0	1	0	4	5	10	210	
Hephzibah city.....	1,457	962	456	5	5	1	5	23	30	940	
Rockdale County.....	30,027	14,954	13,253	88	429	16	860	427	1,855	14,180	
Conyers CCD.....	18,115	6,888	9,832	60	292	13	727	303	1,524	6,279	
Conyers city (part).....	5,412	1,922	2,999	17	67	7	313	87	562	1,726	
Lakeview Estates CDP.....	636	361	15	4	3	0	224	29	494	118	
North Rockdale CCD.....	3,221	2,304	796	9	27	2	46	37	108	2,251	
Conyers city (part).....	249	70	165	1	3	0	4	6	3	70	
South Rockdale CCD.....	8,691	5,762	2,625	19	110	1	87	87	223	5,650	
Schley County.....	1,872	1,350	469	1	8	0	31	13	41	1,340	
Ellaville North CCD.....	1,090	695	365	0	5	0	18	7	24	689	
Ellaville city (part).....	586	294	274	0	2	0	12	4	14	292	
Ellaville South CCD.....	782	655	104	1	3	0	13	6	17	651	

Table 13.

## Occupied Housing Units (Households) by Race and Hispanic or Latino Origin of Householder: 2010—Con.

[For information on confidentiality protection, nonsampling error, and definitions, see Selected Appendixes at <www.census.gov/prod/cen2010/cph-1-a.pdf>]

State County County Subdivision Place	Total occupied housing units	Race of householder							Two or More Races	House- holder Hispanic or Latino (of any race)	House- holder White alone, not Hispanic or Latino
		One race									
		White	Black or African American	American Indian and Alaska Native	Asian	Native Hawaiian and Other Pacific Islander	Some Other Race				
Schley County—Con.											
Ellaville South CCD—Con.											
Ellaville city (part).....	136	114	15	0	0	0	5	2	6	113	
Screven County.....	5,596	3,316	2,193	17	14	0	11	45	44	3,298	
Hiltonia CCD.....	539	320	214	1	0	0	1	3	3	318	
Hiltonia town.....	123	46	77	0	0	0	0	0	1	45	
Millhaven CCD.....	144	63	79	0	0	0	0	2	1	62	
Newington CCD.....	1,014	606	394	3	0	0	1	10	10	605	
Newington town.....	105	77	27	1	0	0	0	0	0	77	
Oliver city.....	93	46	46	0	0	0	0	1	0	46	
Rocky Ford CCD.....	715	444	263	1	1	0	3	3	8	440	
Rocky Ford town.....	65	46	17	1	0	0	1	0	1	46	
Sylvania CCD.....	3,184	1,883	1,243	12	13	0	6	27	22	1,873	
Sylvania city.....	1,205	615	560	4	10	0	4	12	11	611	
Seminole County.....	3,509	2,396	1,056	9	11	0	21	16	51	2,373	
Donalsonville CCD.....	2,464	1,662	757	7	11	0	14	13	33	1,648	
Donalsonville city (part).....	988	390	578	0	8	0	6	6	16	382	
Iron City town.....	136	116	20	0	0	0	0	0	0	116	
Steam Mill CCD.....	1,045	734	299	2	0	0	7	3	18	725	
Donalsonville city (part).....	0	0	0	0	0	0	0	0	0	0	
Spalding County.....	23,565	15,775	7,119	72	151	10	199	239	565	15,482	
Digbey CCD.....	335	323	7	1	1	0	1	2	4	321	
Griffin CCD.....	13,520	7,171	5,911	42	107	6	131	152	334	7,022	
East Griffin CDP.....	525	383	124	0	0	0	4	14	14	377	
Experiment CDP.....	1,020	502	498	5	1	1	8	5	24	490	
Griffin city (part).....	8,888	4,277	4,296	27	76	4	105	103	243	4,178	
Orchard Hill CCD.....	2,038	1,730	276	8	5	0	7	12	18	1,720	
Orchard Hill town.....	86	75	6	0	0	0	4	1	5	74	
Rover CCD.....	2,070	1,622	396	5	17	0	9	21	32	1,602	
Griffin city (part).....	53	19	33	0	0	0	1	0	1	19	
Sunny Side CCD.....	2,079	1,866	151	4	10	1	31	16	99	1,806	
Sunny Side city.....	55	53	2	0	0	0	0	0	0	53	
Towalaga CCD.....	2,306	1,918	332	10	5	2	16	23	52	1,885	
Heron Bay CDP (part).....	174	135	36	0	0	0	0	3	3	132	
Vaughn CCD.....	1,217	1,145	46	2	6	1	4	13	26	1,126	
Stephens County.....	10,289	8,969	1,108	23	41	4	53	91	143	8,895	
Martin-Avalon CCD.....	2,620	2,470	110	2	4	3	12	19	31	2,455	
Avalon town.....	85	73	10	0	0	1	0	1	0	73	
Martin town (part).....	142	122	18	0	0	0	0	2	3	119	
Toccoa city (part).....	0	0	0	0	0	0	0	0	0	0	
Rock Creek CCD.....	2,293	2,075	174	8	3	1	14	18	38	2,058	
Toccoa city (part).....	2	2	0	0	0	0	0	0	0	2	
Toccoa CCD.....	5,376	4,424	824	13	34	0	27	54	74	4,382	
Toccoa city (part).....	3,560	2,727	738	7	29	0	19	40	53	2,697	
Stewart County.....	1,862	729	1,102	6	6	0	7	12	23	722	
Lumpkin CCD.....	377	226	145	1	0	0	2	3	5	223	
Lumpkin city (part).....	218	117	97	1	0	0	1	2	1	117	
Omaha CCD.....	659	216	434	2	0	0	2	5	5	215	
Lumpkin city (part).....	267	40	226	0	0	0	1	0	2	39	
Richland CCD.....	826	287	523	3	6	0	3	4	13	284	
Richland city.....	591	176	403	3	5	0	2	2	8	174	
Sumter County.....	12,123	5,797	5,822	36	111	3	261	93	441	5,680	
Americus CCD.....	9,413	4,064	4,938	29	98	1	202	81	352	3,967	
Americus city.....	6,481	2,358	3,850	20	81	1	114	57	213	2,297	
Andersonville CCD.....	456	310	132	2	6	0	4	2	6	309	
Andersonville city.....	98	61	34	2	0	0	1	0	2	61	
Leslie-De Soto CCD.....	1,118	706	380	1	6	1	19	5	35	696	
De Soto city.....	81	25	54	0	1	0	0	0	4	23	
Leslie city.....	164	92	67	0	1	0	3	1	5	90	
Plains CCD.....	1,136	717	372	4	1	1	36	5	48	708	
Plains city.....	250	140	98	0	0	0	11	1	13	138	
Talbot County.....	2,832	1,186	1,608	12	1	0	9	16	30	1,174	
Junction City CCD.....	739	347	381	5	0	0	2	4	8	344	
Geneva town.....	48	15	33	0	0	0	0	0	0	15	
Junction City town.....	66	16	49	0	0	0	0	1	1	16	
Talbotton CCD.....	945	300	633	4	0	0	5	3	11	297	
Talbotton city.....	384	67	313	1	0	0	2	1	5	66	
Woodland CCD.....	1,148	539	594	3	1	0	2	9	11	533	
Manchester city (part).....	46	34	12	0	0	0	0	0	1	33	
Woodland city.....	168	40	126	1	0	0	0	1	0	40	

Table 13.

**Occupied Housing Units (Households) by Race and Hispanic or Latino Origin of Householder: 2010—Con.**

[For information on confidentiality protection, nonsampling error, and definitions, see Selected Appendixes at &lt;www.census.gov/prod/cen2010/cph-1-a.pdf&gt;]

State County County Subdivision Place	Total occupied housing units	Race of householder							Two or More Races	House- holder Hispanic or Latino (of any race)	House- holder White alone, not Hispanic or Latino
		One race									
		White	Black or African American	American Indian and Alaska Native	Asian	Native Hawaiian and Other Pacific Islander	Some Other Race				
Taliaferro County.....	759	304	444	0	3	0	6	2	10	301	
Crawfordville CCD.....	534	202	326	0	2	0	3	1	5	200	
Crawfordville city.....	241	102	137	0	1	0	0	1	2	100	
Sharon CCD.....	225	102	118	0	1	0	3	1	5	101	
Sharon city.....	58	27	31	0	0	0	0	0	1	26	
Tattnall County.....	8,210	5,981	1,708	25	24	6	402	64	600	5,818	
Collins CCD.....	1,486	1,181	241	5	4	0	47	8	64	1,166	
Cobbtown city.....	160	144	11	2	0	0	2	1	3	143	
Collins city.....	247	155	86	0	0	0	4	2	4	155	
Glennville CCD.....	3,655	2,696	780	12	12	5	117	33	209	2,619	
Glennville city.....	1,479	980	448	6	9	2	24	10	55	957	
Mendes CDP.....	54	53	0	0	0	0	0	1	2	52	
Reidsville CCD.....	3,069	2,104	687	8	8	1	238	23	327	2,033	
Manassas city.....	37	19	15	0	0	0	0	3	3	18	
Reidsville city.....	1,072	675	355	1	7	1	28	5	44	666	
Taylor County.....	3,522	2,096	1,349	4	16	0	37	20	61	2,077	
Butler CCD.....	1,640	825	766	2	4	0	34	9	45	817	
Butler city.....	797	387	402	0	3	0	0	5	6	382	
Howard CDP.....	44	36	7	1	0	0	0	0	1	35	
Carsonville CCD.....	483	371	101	1	4	0	2	4	5	368	
Reynolds CCD.....	981	550	423	0	1	0	0	7	10	542	
Reynolds city.....	485	255	226	0	1	0	0	3	5	251	
Rupert CCD.....	418	350	59	1	7	0	1	0	1	350	
Telfair County.....	5,543	3,470	1,925	5	13	2	102	26	143	3,443	
Jacksonville CCD.....	585	433	139	0	0	0	11	2	16	432	
Jacksonville city.....	59	28	31	0	0	0	0	0	0	28	
Lumber City CCD.....	811	475	324	1	0	0	7	4	9	474	
Lumber City city.....	527	255	267	1	0	0	1	3	2	255	
McRae-Helena CCD.....	3,365	1,879	1,373	3	12	2	81	15	110	1,857	
Helena city (part).....	691	371	282	0	2	0	32	4	41	364	
McRae city.....	1,600	800	747	2	9	2	32	8	47	788	
Scotland city (part).....	127	95	32	0	0	0	0	0	0	95	
Milan CCD.....	782	683	89	1	1	0	3	5	8	680	
Milan city (part).....	163	141	22	0	0	0	0	0	1	141	
Terrell County.....	3,519	1,477	1,992	7	8	0	16	19	38	1,464	
Bronwood CCD.....	273	155	116	1	0	0	0	1	3	153	
Bronwood town.....	98	31	66	0	0	0	0	1	2	30	
Dawson CCD.....	2,336	696	1,608	2	8	0	11	11	27	688	
Dawson city.....	1,662	364	1,269	2	8	0	10	9	23	358	
Parrott CCD.....	352	251	99	0	0	0	0	2	1	250	
Parrott town.....	63	43	20	0	0	0	0	0	0	43	
Sasser CCD.....	558	375	169	4	0	0	5	5	7	373	
Sasser town.....	112	63	43	1	0	0	2	3	2	63	
Thomas County.....	17,573	10,978	6,163	69	91	0	140	132	331	10,832	
Boston CCD.....	1,101	571	515	4	0	0	5	6	12	567	
Boston city.....	507	180	320	3	0	0	1	3	5	179	
Coolidge CCD.....	905	647	225	7	5	0	9	12	20	640	
Coolidge city.....	210	113	82	1	3	0	5	6	6	113	
Meigs CCD.....	539	257	264	1	0	0	14	3	19	253	
Meigs city (part).....	348	91	245	0	0	0	10	2	12	90	
Ochlocknee CCD.....	1,543	1,342	159	7	7	0	12	16	27	1,333	
Ochlocknee town.....	247	172	69	1	0	0	2	3	6	170	
Pavo-Barwick CCD.....	944	748	177	4	3	0	9	3	16	742	
Barwick city (part).....	99	31	66	0	0	0	1	1	1	31	
Pavo city (part).....	145	113	31	0	0	0	0	1	0	113	
Thomasville CCD.....	12,541	7,413	4,823	46	76	0	91	92	237	7,297	
Thomasville city.....	7,506	3,465	3,878	24	44	0	40	55	117	3,405	
Tift County.....	14,836	9,801	4,091	24	161	1	632	126	932	9,561	
Brookfield CCD.....	1,725	1,593	92	1	9	0	20	10	34	1,582	
Chula CCD.....	991	892	64	1	4	0	20	10	33	879	
Eldorado CCD.....	1,318	956	292	4	13	0	39	14	63	938	
Tifton city (part).....	0	0	0	0	0	0	0	0	0	0	
Omega CCD.....	829	590	73	3	2	0	156	5	200	549	
Omega city (part).....	390	230	61	2	2	0	92	3	124	200	
Tifton city (part).....	0	0	0	0	0	0	0	0	0	0	
Tifton CCD.....	8,903	4,887	3,416	14	129	1	377	79	569	4,743	
Phillipsburg CDP.....	284	9	274	0	1	0	0	0	3	8	
Tifton city (part).....	6,067	3,588	2,028	9	106	1	278	57	427	3,477	
Unionville CDP.....	706	9	684	1	1	0	6	5	10	8	
Ty Ty CCD.....	1,070	883	154	1	4	0	20	8	33	870	
Tifton city (part).....	0	0	0	0	0	0	0	0	0	0	
Ty Ty city.....	267	166	84	0	4	0	9	4	14	161	

Table 13.

**Occupied Housing Units (Households) by Race and Hispanic or Latino Origin of Householder: 2010—Con.**

[For information on confidentiality protection, nonsampling error, and definitions, see Selected Appendixes at &lt;www.census.gov/prod/cen2010/cph-1-a.pdf&gt;]

State County County Subdivision Place	Total occupied housing units	Race of householder							Two or More Races	House- holder Hispanic or Latino (of any race)	House- holder White alone, not Hispanic or Latino
		One race									
		White	Black or African American	American Indian and Alaska Native	Asian	Native Hawaiian and Other Pacific Islander	Some Other Race				
Toombs County.....	10,375	7,241	2,476	26	63	6	478	85	714	7,053	
Cedar Crossing CCD.....	1,241	1,070	77	2	0	2	83	7	92	1,063	
Vidalia-Lyons CCD.....	9,134	6,171	2,399	24	63	4	395	78	622	5,990	
Lyons city.....	1,637	935	543	2	3	2	130	22	188	893	
Santa Claus city.....	73	69	2	0	0	0	2	0	3	68	
Vidalia city (part).....	4,111	2,384	1,582	14	49	2	56	24	127	2,329	
Towns County.....	4,510	4,453	4	12	7	0	14	20	59	4,411	
Hiwassee CCD.....	1,761	1,728	4	6	2	0	9	12	25	1,714	
Hiwassee city.....	456	446	1	0	1	0	4	4	11	440	
Tate City CDP.....	8	8	0	0	0	0	0	0	0	8	
Macedonia CCD.....	1,243	1,231	0	3	2	0	2	5	13	1,221	
Young Harris CCD.....	1,506	1,494	0	3	3	0	3	3	21	1,476	
Young Harris city.....	150	146	0	2	1	0	1	0	2	145	
Treutlen County.....	2,543	1,742	766	4	3	0	12	16	26	1,737	
Gillis Springs CCD.....	519	480	32	0	0	0	6	1	10	477	
Soperton CCD.....	2,024	1,262	734	4	3	0	6	15	16	1,260	
Soperton city.....	1,102	492	595	2	1	0	2	10	7	491	
Troup County.....	24,828	16,025	7,926	59	337	15	267	199	523	15,834	
Abbotsford CCD.....	819	714	80	2	9	2	6	6	12	707	
Hillcrest CCD.....	1,121	970	118	2	14	0	9	8	20	961	
LaGrange city (part).....	53	52	1	0	0	0	0	0	0	52	
Hogansville CCD.....	2,227	1,618	560	7	10	0	9	23	31	1,599	
Hogansville city.....	1,154	651	478	5	4	0	7	9	14	646	
LaGrange CCD.....	17,574	10,652	6,218	40	285	12	227	140	415	10,519	
LaGrange city (part).....	11,190	5,422	5,197	19	247	11	201	93	345	5,324	
Oak Grove CCD.....	996	898	81	4	2	0	4	7	17	887	
West Point CCD.....	2,091	1,173	869	4	17	1	12	15	28	1,161	
LaGrange city (part).....	0	0	0	0	0	0	0	0	0	0	
West Point city (part).....	1,006	301	674	3	11	1	8	8	20	294	
Turner County.....	3,339	2,002	1,248	14	10	0	48	17	70	1,985	
Ashburn-Sycamore CCD.....	3,071	1,759	1,227	14	10	0	48	13	67	1,745	
Ashburn city.....	1,638	591	998	6	8	0	25	10	36	582	
Sycamore city.....	191	157	29	2	0	0	3	0	4	156	
Rebecca CCD.....	268	243	21	0	0	0	0	4	3	240	
Rebecca town.....	80	76	3	0	0	0	0	1	1	75	
Twiggs County.....	3,634	2,156	1,429	11	3	1	9	25	39	2,137	
North Twiggs CCD.....	2,040	1,310	699	3	3	1	6	18	29	1,293	
Jeffersonville city.....	401	158	234	0	2	0	2	5	5	155	
South Twiggs CCD.....	1,594	846	730	8	0	0	3	7	10	844	
Allentown city (part).....	23	7	16	0	0	0	0	0	0	7	
Danville town (part).....	91	54	37	0	0	0	0	0	0	54	
Union County.....	9,116	8,914	20	26	16	1	40	99	137	8,824	
Blairsville CCD.....	5,397	5,278	11	19	8	1	27	53	86	5,222	
Blairsville city.....	249	236	1	2	0	0	4	6	7	233	
Ivlyog CCD.....	3,338	3,270	7	6	7	0	12	36	43	3,242	
Suches CCD.....	381	366	2	1	1	0	1	10	8	360	
Upson County.....	10,716	7,552	2,932	26	41	2	78	85	163	7,490	
Salem CCD.....	549	250	291	2	2	0	1	3	3	248	
Salem CDP.....	137	2	134	1	0	0	0	0	0	2	
Thomaston city (part).....	1	0	0	0	0	0	0	0	0	1	
Sunset Village CCD.....	1,368	1,246	100	7	3	0	5	7	9	1,242	
Sunset Village CDP.....	341	324	9	2	0	0	3	3	5	322	
The Rock-Yatesville CCD.....	1,165	1,011	128	5	1	0	6	14	14	1,005	
The Rock CDP.....	59	57	1	0	0	0	1	0	2	56	
Yatesville town.....	157	122	30	0	0	0	0	5	0	122	
Thomaston CCD.....	7,634	5,045	2,413	12	35	2	66	61	137	4,995	
Hannahs Mill CDP.....	1,228	1,113	81	0	12	1	12	9	30	1,101	
Lincoln Park CDP.....	376	25	346	1	1	0	0	3	1	25	
Thomaston city (part).....	3,783	2,240	1,442	6	14	1	40	40	79	2,211	
Walker County.....	26,497	24,994	987	72	89	7	91	257	266	24,845	
Chattanooga Valley CCD.....	4,126	3,905	115	13	8	1	30	54	79	3,862	
Chattanooga Valley CDP.....	1,576	1,535	15	3	1	0	5	17	18	1,523	
Fairview CDP (part).....	825	786	18	5	5	0	0	11	9	778	
Rossville city (part).....	177	150	23	1	0	0	1	2	5	147	
Chickamauga CCD.....	5,701	5,417	188	15	18	2	16	45	44	5,396	
Chickamauga city (part).....	1,197	1,155	10	3	4	0	4	21	10	1,154	
Fairview CDP (part).....	563	555	3	1	2	0	1	1	3	553	
Kensington CCD.....	1,280	1,179	79	8	4	1	0	9	5	1,177	
LaFayette CCD.....	6,756	6,322	314	16	29	1	21	53	63	6,284	
LaFayette city.....	2,826	2,543	208	12	23	1	10	29	35	2,520	
Lookout Mountain CCD.....	1,148	1,133	4	2	0	0	1	8	5	1,128	

Table 13.

**Occupied Housing Units (Households) by Race and Hispanic or Latino Origin of Householder: 2010—Con.**

[For information on confidentiality protection, nonsampling error, and definitions, see Selected Appendixes at &lt;www.census.gov/prod/cen2010/cph-1-a.pdf&gt;]

State County County Subdivision Place	Total occupied housing units	Race of householder							House- holder Hispanic or Latino (of any race)	House- holder White alone, not Hispanic or Latino
		One race						Two or More Races		
		White	Black or African American	American Indian and Alaska Native	Asian	Native Hawaiian and Other Pacific Islander	Some Other Race			
Walker County—Con.										
Lookout Mountain CCD—Con.										
Lookout Mountain city.....	593	585	3	1	0	0	1	3	4	581
Rock Spring CCD.....	2,243	2,159	45	1	12	2	3	21	14	2,150
Rossville-Beverly Hills CCD.....	4,399	4,071	214	16	18	0	17	63	47	4,045
Chickamauga city (part).....	1	0	1	0	0	0	0	0	0	0
Fairview CDP (part).....	1,322	1,192	97	6	5	0	4	18	10	1,187
Fort Oglethorpe city (part).....	55	47	6	0	1	0	0	1	1	46
Lakeview CDP (part).....	405	389	5	1	2	0	0	8	1	388
Rossville city (part).....	1,473	1,355	84	6	5	0	8	15	21	1,345
Villanow CCD.....	844	808	28	1	0	0	3	4	9	803
Walton County.....	29,583	24,364	4,388	71	239	11	244	266	612	24,040
Campton CCD.....	3,046	2,769	198	5	45	2	13	14	47	2,740
Good Hope CCD.....	1,644	1,490	121	5	11	0	9	8	22	1,477
Good Hope city.....	115	113	1	0	0	0	0	1	2	112
Jersey CCD.....	4,992	4,647	223	17	28	2	29	46	79	4,603
Jersey city.....	53	50	1	0	0	0	1	1	1	50
Monroe city (part).....	0	0	0	0	0	0	0	0	0	0
Walnut Grove city.....	466	430	24	2	2	0	2	6	13	421
Loganville CCD.....	10,021	8,805	847	29	100	4	129	107	284	8,663
Between town.....	98	91	6	0	0	0	1	0	2	90
Loganville city (part).....	3,023	2,368	503	8	54	0	55	35	104	2,324
Monroe city (part).....	0	0	0	0	0	0	0	0	0	0
Monroe CCD.....	7,485	4,874	2,423	10	48	2	53	75	147	4,797
Monroe city (part).....	4,886	2,835	1,919	5	33	0	42	52	109	2,779
Social Circle CCD.....	2,395	1,779	576	5	7	1	11	16	33	1,760
Social Circle city (part).....	1,495	954	512	3	5	0	9	12	23	942
Ware County.....	13,654	9,686	3,564	56	84	5	136	123	313	9,549
Dixie Union CCD.....	637	611	15	1	1	1	4	4	11	604
Manor CCD.....	309	281	10	1	0	1	13	3	17	278
Waresboro CCD.....	2,152	2,051	52	10	2	2	20	15	47	2,028
Waycross city (part).....	77	77	0	0	0	0	0	0	0	77
Waycross CCD.....	10,556	6,743	3,487	44	81	1	99	101	238	6,639
Deenwood CDP.....	843	716	106	2	6	0	4	9	9	712
Sunnyside CDP.....	539	482	41	4	4	0	4	4	8	480
Waycross city (part).....	5,791	2,520	3,096	25	37	0	49	64	116	2,473
Warren County.....	2,315	980	1,313	6	7	0	1	8	14	971
Camak CCD.....	516	240	274	1	1	0	0	0	2	239
Camak town.....	63	36	27	0	0	0	0	0	1	35
Norris CCD.....	447	195	245	2	1	0	0	4	5	191
Norwood CCD.....	287	97	188	0	0	0	0	2	1	96
Norwood city.....	103	40	63	0	0	0	0	0	1	39
Panhandle CCD.....	81	65	16	0	0	0	0	0	1	64
Warrenton CCD.....	984	383	590	3	5	0	1	2	5	381
Warrenton city.....	730	226	494	2	5	0	1	2	4	225
Washington County.....	7,547	3,684	3,754	12	21	1	28	47	75	3,661
Davisboro CCD.....	842	500	331	3	0	1	6	1	9	498
Davisboro city.....	168	66	100	0	0	0	2	0	2	66
Ridgelyville town.....	40	33	7	0	0	0	0	0	0	33
Deepstep CCD.....	353	258	91	2	1	0	1	0	2	258
Deepstep town.....	51	51	0	0	0	0	0	0	0	51
Harrison CCD.....	614	394	214	1	0	0	1	4	8	389
Harrison town.....	161	40	118	0	0	0	1	2	3	39
Sandersville CCD.....	3,784	1,624	2,100	5	16	0	10	29	35	1,613
Sandersville city (part).....	2,338	944	1,356	2	11	0	6	19	23	937
Tennille city (part).....	42	9	30	0	0	0	0	3	1	9
Tennille CCD.....	1,557	667	866	1	3	0	8	12	18	662
Oconee city.....	82	60	21	0	1	0	0	0	1	60
Sandersville city (part).....	1	1	0	0	0	0	0	0	0	1
Tennille city (part).....	583	223	348	1	2	0	3	6	5	223
Warthen CCD.....	397	241	152	0	1	0	2	1	3	241
Wayne County.....	10,562	8,458	1,767	33	41	0	153	110	329	8,318
Jesup CCD.....	7,598	5,756	1,570	18	35	0	127	92	281	5,635
Jesup city.....	3,184	1,905	1,146	8	26	0	51	48	134	1,843
Odum CCD.....	1,674	1,580	55	9	6	0	14	10	24	1,573
Odum city.....	188	164	17	1	4	0	0	2	1	163
Screven CCD.....	1,290	1,122	142	6	0	0	12	8	24	1,110
Screven city.....	285	177	103	2	0	0	2	1	3	176
Webster County.....	1,119	622	476	0	1	0	16	4	24	617
Preston CCD.....	563	323	229	0	1	0	10	0	12	321
Webster County unified government (part).....	563	323	229	0	1	0	10	0	12	321
Weston CCD.....	556	299	247	0	0	0	6	4	12	296
Webster County unified government (part).....	556	299	247	0	0	0	6	4	12	296

Table 13.

### Occupied Housing Units (Households) by Race and Hispanic or Latino Origin of Householder: 2010—Con.

[For information on confidentiality protection, nonsampling error, and definitions, see Selected Appendixes at <www.census.gov/prod/cen2010/cph-1-a.pdf>]

State County County Subdivision Place	Total occupied housing units	Race of householder							Two or More Races	House- holder Hispanic or Latino (of any race)	House- holder White alone, not Hispanic or Latino
		One race									
		White	Black or African American	American Indian and Alaska Native	Asian	Native Hawaiian and Other Pacific Islander	Some Other Race				
Wheeler County.....	2,152	1,534	557	2	2	1	42	14	67	1,513	
Alamo CCD.....	1,126	763	338	0	0	1	16	8	35	747	
Alamo town.....	363	198	159	0	0	0	5	1	7	196	
Helena city (part).....	1	0	1	0	0	0	0	0	0	0	
Scotland city (part).....	14	3	11	0	0	0	0	0	1	3	
Glenwood CCD.....	1,026	771	219	2	2	0	26	6	32	766	
Glenwood city.....	309	172	127	2	1	0	5	2	6	172	
White County.....	10,646	10,271	140	59	30	1	50	95	138	10,185	
Cleveland CCD.....	6,610	6,356	97	38	19	1	35	64	95	6,297	
Cleveland city.....	1,300	1,180	79	9	10	0	12	10	27	1,163	
Yonah CDP.....	230	223	1	3	0	0	0	3	1	222	
Helen CCD.....	1,241	1,188	30	6	11	0	0	6	7	1,181	
Helen city.....	252	242	2	1	7	0	0	0	3	239	
Sautee Nacoochee CDP.....	159	132	24	0	2	0	0	1	0	132	
Mossy Creek CCD.....	2,795	2,727	13	15	0	0	15	25	36	2,707	
Whitfield County.....	35,180	29,062	1,472	167	375	16	3,506	582	7,359	25,700	
Dalton CCD.....	24,715	19,434	1,179	135	283	13	3,194	477	6,717	16,352	
Dalton city (part).....	10,608	7,622	809	52	192	8	1,680	245	3,616	5,912	
Varnell city (part).....	40	36	2	0	0	0	1	1	4	34	
North Whitfield CCD.....	4,365	4,018	106	19	22	2	157	41	306	3,889	
Cohutta city.....	253	239	9	1	1	0	2	1	4	238	
Varnell city (part).....	537	464	21	4	10	0	32	6	66	434	
West Whitfield CCD.....	6,100	5,610	187	13	70	1	155	64	336	5,459	
Dalton city (part).....	729	580	70	0	47	0	25	7	61	546	
Tunnel Hill city.....	346	329	11	3	0	0	3	0	7	326	
Wilcox County.....	2,891	2,060	775	3	9	0	35	9	54	2,041	
Abbeville CCD.....	890	610	270	0	3	0	3	4	10	605	
Abbeville city.....	396	239	153	0	1	0	1	2	6	236	
Pineview CCD.....	534	365	159	3	0	0	7	0	10	362	
Pineview town.....	180	58	120	1	0	0	1	0	2	57	
Pitts CCD.....	606	522	68	0	2	0	12	2	17	517	
Pitts city.....	131	103	27	0	0	0	1	0	1	103	
Seville CDP.....	85	75	9	0	0	0	1	0	1	75	
Rochelle CCD.....	861	563	278	0	4	0	13	3	17	557	
Rochelle city.....	477	256	212	0	3	0	5	1	6	255	
Wilkes County.....	4,263	2,410	1,746	6	14	0	60	27	93	2,382	
Rayle CCD.....	696	457	203	0	3	0	28	5	42	444	
Rayle town.....	69	34	31	0	1	0	2	1	2	34	
Tignall CCD.....	718	460	253	1	0	0	1	3	5	459	
Tignall town.....	240	127	112	0	0	0	0	1	3	127	
Washington CCD.....	2,849	1,493	1,290	5	11	0	31	19	46	1,479	
Washington city.....	1,721	694	996	3	9	0	6	13	11	688	
Wilkinson County.....	3,666	2,256	1,335	13	7	1	29	25	52	2,240	
Allentown CCD.....	425	331	86	1	1	1	0	5	3	328	
Allentown city (part).....	59	52	5	0	0	0	0	2	1	51	
Danville town (part).....	10	10	0	0	0	0	0	0	1	9	
Gordon CCD.....	1,633	1,127	477	9	4	0	5	11	12	1,122	
Gordon city.....	753	386	355	0	3	0	3	6	6	385	
Ivey city.....	394	374	7	8	0	0	2	3	2	373	
Irwinton CCD.....	1,255	575	649	2	2	0	23	4	35	568	
Irwinton city.....	217	89	115	1	1	0	11	0	13	88	
McIntyre town.....	249	78	159	1	0	0	10	1	14	76	
Toombsboro CCD.....	353	223	123	1	0	0	1	5	2	222	
Toombsboro city.....	173	80	86	1	0	0	1	5	1	80	
Worth County.....	8,214	5,959	2,115	35	22	3	23	57	86	5,911	
Bridgeboro CCD.....	979	881	82	4	1	0	2	9	10	874	
Poulan CCD.....	1,769	1,433	298	9	2	0	10	17	19	1,426	
Poulan city.....	338	259	71	2	1	0	1	4	2	258	
Sumner town.....	147	114	31	0	0	0	0	2	1	113	
Sylvester city (part).....	65	3	60	0	0	0	0	2	2	3	
Sylvester CCD.....	4,364	2,763	1,536	14	18	3	8	22	44	2,737	
Sylvester city (part).....	2,221	954	1,237	2	11	2	3	12	18	947	
Warwick CCD.....	1,102	882	199	8	1	0	3	9	13	874	
Warwick city.....	158	65	91	1	1	0	0	0	0	65	

Table 14.

**Occupied Housing Units (Households) by Race and Hispanic or Latino Origin of Householder: 2010**

[For information on confidentiality protection, nonsampling error, and definitions, see Selected Appendixes at &lt;www.census.gov/prod/cen2010/cph-1-a.pdf&gt;]

State County Place	Total occupied housing units	Race of householder							Two or More Races	House- holder Hispanic or Latino (of any race)	House- holder White alone, not Hispanic or Latino
		One race									
		White	Black or African American	American Indian and Alaska Native	Asian	Native Hawaiian and Other Pacific Islander	Some Other Race				
<b>Georgia</b> .....	3,585,584	2,270,546	1,064,711	10,909	95,786	1,961	91,232	50,439	207,734	2,176,420	
<b>COUNTY</b>											
Appling County.....	6,969	5,394	1,211	23	35	7	261	38	406	5,273	
Atkinson County.....	2,983	1,997	552	12	7	7	381	27	508	1,896	
Bacon County.....	4,214	3,468	603	8	12	2	101	20	193	3,386	
Baker County.....	1,372	724	615	1	7	1	18	6	29	718	
Baldwin County.....	16,788	9,711	6,598	42	202	4	94	137	249	9,593	
Banks County.....	6,700	6,273	157	17	36	1	146	70	239	6,199	
Barrow County.....	23,971	19,756	2,720	61	519	8	593	314	1,409	19,050	
Bartow County.....	35,782	30,532	3,517	151	223	20	891	448	1,776	29,809	
Ben Hill County.....	6,794	4,225	2,298	15	37	0	165	54	237	4,165	
Berrien County.....	7,443	6,469	750	24	28	0	119	53	202	6,406	
Bibb County.....	60,295	28,750	29,478	134	797	34	522	580	1,192	28,280	
Bleckley County.....	4,660	3,607	967	3	30	1	31	21	76	3,571	
Brantley County.....	6,885	6,548	194	23	8	0	34	78	79	6,506	
Brooks County.....	6,457	4,126	2,098	29	12	2	130	60	233	4,044	
Bryan County.....	10,738	8,853	1,489	37	132	8	86	133	340	8,644	
Bulloch County.....	25,575	17,864	6,683	68	356	15	302	287	701	17,569	
Burke County.....	8,533	4,332	4,014	24	22	4	68	69	163	4,273	
Butts County.....	7,881	5,930	1,802	19	24	1	33	72	137	5,847	
Calhoun County.....	2,002	791	1,170	4	9	0	19	9	30	785	
Camden County.....	18,047	13,803	3,477	97	198	21	158	293	687	13,363	
Candler County.....	4,041	2,856	966	3	15	1	177	23	255	2,785	
Carroll County.....	39,187	31,120	6,577	136	231	12	665	446	1,603	30,356	
Catoosa County.....	24,475	23,255	510	77	216	14	150	253	381	23,073	
Charlton County.....	3,927	3,013	811	24	18	1	6	54	50	2,979	
Chatham County.....	103,038	60,858	36,714	282	2,043	79	1,629	1,433	4,148	58,884	
Chattahoochee County.....	2,686	1,865	612	22	33	11	71	72	220	1,752	
Chattooga County.....	9,548	8,537	747	19	27	3	120	95	209	8,481	
Cherokee County.....	75,936	67,843	4,076	268	993	37	1,718	1,001	4,829	65,064	
Clarke County.....	45,414	30,110	11,375	95	1,704	23	1,427	680	3,127	28,625	
Clay County.....	1,331	569	747	3	2	1	1	8	9	565	
Clayton County.....	90,633	19,239	61,830	305	3,415	39	4,161	1,644	8,204	16,403	
Clinch County.....	2,572	1,824	678	13	5	1	37	14	54	1,813	
Cobb County.....	260,056	170,650	65,333	759	9,748	131	8,701	4,734	21,002	160,161	
Coffee County.....	14,817	10,455	3,453	38	85	2	673	111	1,047	10,124	
Colquitt County.....	16,317	11,401	3,568	69	69	7	1,046	157	1,702	10,843	
Columbia County.....	44,898	35,381	6,537	158	1,504	61	524	733	1,642	34,480	
Cook County.....	6,339	4,456	1,646	15	27	0	135	60	229	4,379	
Coweta County.....	45,673	35,873	7,705	145	544	22	824	560	2,106	34,785	
Crawford County.....	4,822	3,636	1,074	24	9	4	29	46	77	3,598	
Crisp County.....	9,079	5,276	3,598	14	51	4	93	43	175	5,206	
Dade County.....	6,291	6,110	46	28	30	2	13	62	57	6,069	
Dawson County.....	8,433	8,210	20	24	23	3	69	84	192	8,102	
Decatur County.....	10,390	6,124	3,939	44	44	2	163	74	327	6,010	
DeKalb County.....	271,809	104,859	141,558	804	12,014	96	7,443	5,035	17,526	97,553	
Dodge County.....	8,177	5,900	2,080	23	27	3	99	45	181	5,844	
Dooly County.....	5,286	2,698	2,418	10	25	2	97	36	183	2,635	
Dougherty County.....	36,508	12,842	22,745	85	238	36	251	311	582	12,646	
Douglas County.....	46,624	26,029	17,989	148	585	32	1,159	682	2,623	24,917	
Early County.....	4,228	2,255	1,906	19	8	0	16	24	45	2,235	
Echols County.....	1,329	1,059	64	21	5	2	144	34	254	962	
Effingham County.....	18,092	15,384	2,178	59	118	11	114	228	358	15,175	
Elbert County.....	8,063	5,541	2,282	21	35	1	136	47	253	5,445	
Emanuel County.....	8,430	5,580	2,567	23	42	0	179	39	228	5,541	
Evans County.....	4,033	2,634	1,097	5	20	3	243	31	320	2,580	
Fannin County.....	10,187	9,967	18	30	20	4	44	104	113	9,904	
Fayette County.....	38,167	28,898	6,969	92	1,140	26	534	508	1,667	27,923	
Floyd County.....	35,930	28,932	5,014	100	355	28	1,119	382	1,995	28,218	
Forsyth County.....	59,433	52,703	1,486	169	3,068	17	1,373	617	3,671	50,594	
Franklin County.....	8,540	7,693	621	16	36	2	94	78	211	7,595	
Fulton County.....	376,377	182,382	161,394	852	17,112	135	7,892	6,610	20,126	172,528	
Gilmer County.....	11,314	10,771	29	35	16	11	335	117	612	10,525	
Glascok County.....	1,162	1,057	83	3	1	0	5	13	9	1,053	
Glynn County.....	31,774	22,960	7,526	90	266	23	588	321	1,315	22,349	
Gordon County.....	19,715	17,502	757	68	148	18	988	234	1,781	16,841	
Grady County.....	9,418	6,335	2,567	67	22	6	317	104	560	6,147	
Greene County.....	6,519	4,121	2,184	15	21	4	129	45	201	4,061	
Gwinnett County.....	268,519	155,679	64,687	1,021	24,912	138	16,374	5,708	38,560	137,345	
Habersham County.....	15,472	14,102	297	60	256	14	570	173	1,106	13,640	
Hall County.....	60,691	49,036	4,488	245	821	35	5,234	832	9,757	45,124	

Table 14.

**Occupied Housing Units (Households) by Race and Hispanic or Latino Origin of Householder: 2010—Con.**

[For information on confidentiality protection, nonsampling error, and definitions, see Selected Appendixes at &lt;www.census.gov/prod/cen2010/cph-1-a.pdf&gt;]

State County Place	Total occupied housing units	Race of householder							House- holder Hispanic or Latino (of any race)	House- holder White alone, not Hispanic or Latino
		One race						Two or More Races		
		White	Black or African American	American Indian and Alaska Native	Asian	Native Hawaiian and Other Pacific Islander	Some Other Race			
<b>COUNTY—Con.</b>										
Hancock County.....	3,341	957	2,346	11	9	0	0	18	17	945
Haralson County.....	10,757	10,080	483	30	43	0	26	95	68	10,041
Harris County.....	11,823	9,498	2,048	47	66	6	57	101	235	9,342
Hart County.....	10,121	8,239	1,643	17	73	0	100	49	205	8,157
Heard County.....	4,400	3,865	450	14	9	0	20	42	44	3,846
Henry County.....	70,255	41,151	25,025	200	1,547	39	1,180	1,113	2,968	39,794
Houston County.....	53,051	35,323	14,753	171	1,014	55	893	842	2,306	34,209
Irwin County.....	3,495	2,620	817	0	14	0	25	19	54	2,598
Jackson County.....	21,343	19,107	1,375	41	223	7	367	223	868	18,671
Jasper County.....	5,044	3,845	1,066	18	5	0	53	57	118	3,795
Jeff Davis County.....	5,689	4,463	865	17	17	0	296	31	390	4,376
Jefferson County.....	6,241	2,881	3,223	12	22	0	74	29	119	2,846
Jenkins County.....	3,192	1,901	1,205	10	7	2	48	19	81	1,879
Johnson County.....	3,347	2,297	1,009	7	5	1	12	16	31	2,289
Jones County.....	10,586	7,892	2,536	22	49	1	24	62	73	7,854
Lamar County.....	6,618	4,653	1,842	15	19	0	24	65	64	4,624
Lanier County.....	3,608	2,685	799	17	24	1	38	44	106	2,627
Laurens County.....	18,641	11,777	6,396	37	144	1	158	128	322	11,650
Lee County.....	9,706	7,669	1,709	34	165	6	42	81	143	7,590
Liberty County.....	22,155	11,109	9,337	127	366	115	568	533	1,732	10,284
Lincoln County.....	3,281	2,272	971	10	4	0	7	17	23	2,261
Long County.....	5,023	3,348	1,224	34	29	13	277	98	483	3,194
Lowndes County.....	39,747	24,981	13,045	145	454	36	518	568	1,409	24,321
Lumpkin County.....	10,989	10,532	88	69	39	5	98	158	307	10,344
McDuffie County.....	8,289	5,019	3,137	14	25	4	38	52	106	4,968
McIntosh County.....	5,971	3,817	2,050	20	9	2	24	49	58	3,790
Macon County.....	4,999	1,957	2,881	13	50	2	61	35	109	1,923
Madison County.....	10,508	9,442	821	24	42	0	103	76	230	9,329
Marion County.....	3,420	2,116	1,137	19	25	5	83	35	141	2,073
Meriwether County.....	8,522	5,256	3,119	27	30	0	41	49	89	5,221
Miller County.....	2,426	1,774	611	6	9	0	4	22	18	1,769
Mitchell County.....	8,055	4,290	3,507	28	34	3	138	55	214	4,234
Monroe County.....	9,662	7,342	2,117	22	65	1	57	58	131	7,276
Montgomery County.....	3,287	2,381	806	3	8	0	69	20	106	2,350
Morgan County.....	6,660	4,967	1,539	16	25	0	63	50	112	4,927
Murray County.....	14,080	13,079	74	50	25	8	717	127	1,129	12,729
Muscogee County.....	74,081	36,942	32,827	269	1,337	133	1,265	1,308	3,594	35,327
Newton County.....	34,390	19,882	13,339	95	193	6	482	393	1,107	19,428
Oconee County.....	11,622	10,471	585	15	286	0	169	96	358	10,301
Oglethorpe County.....	5,647	4,586	916	11	16	0	63	55	124	4,538
Paulding County.....	48,105	38,625	7,804	145	332	19	538	642	1,669	37,700
Peach County.....	9,958	5,332	4,213	30	59	3	222	99	457	5,127
Pickens County.....	11,291	10,956	107	27	27	2	78	94	172	10,868
Pierce County.....	7,083	6,212	661	35	11	3	86	75	195	6,116
Pike County.....	6,187	5,453	627	18	15	0	18	56	53	5,421
Polk County.....	15,092	12,289	1,877	42	79	10	639	156	1,016	11,970
Pulaski County.....	4,475	3,026	1,319	10	32	1	68	19	116	2,986
Putnam County.....	8,601	6,228	2,033	17	33	5	222	63	335	6,136
Quitman County.....	1,053	610	438	1	0	0	1	3	5	607
Rabun County.....	6,780	6,512	37	20	15	4	108	84	306	6,336
Randolph County.....	3,187	1,288	1,868	4	6	0	10	11	34	1,276
Richmond County.....	76,924	33,812	39,455	274	1,301	106	752	1,224	2,295	32,779
Rockdale County.....	30,027	14,954	13,253	88	429	16	860	427	1,855	14,180
Schley County.....	1,872	1,350	469	1	8	0	31	13	41	1,340
Screven County.....	5,596	3,316	2,193	17	14	0	11	45	44	3,298
Seminole County.....	3,509	2,396	1,056	9	11	0	21	16	51	2,373
Spalding County.....	23,565	15,775	7,119	72	151	10	199	239	565	15,482
Stephens County.....	10,289	8,969	1,108	23	41	4	53	91	143	8,895
Stewart County.....	1,862	729	1,102	6	6	0	7	12	23	722
Sumter County.....	12,123	5,797	5,822	36	111	3	261	93	441	5,680
Talbot County.....	2,832	1,186	1,608	12	1	0	9	16	30	1,174
Taliaferro County.....	759	304	444	0	3	0	6	2	10	301
Tattnall County.....	8,210	5,981	1,708	25	24	6	402	64	600	5,818
Taylor County.....	3,522	2,096	1,349	4	16	0	37	20	61	2,077
Telfair County.....	5,543	3,470	1,925	5	13	2	102	26	143	3,443
Terrell County.....	3,519	1,477	1,992	7	8	0	16	19	38	1,464
Thomas County.....	17,573	10,978	6,163	69	91	0	140	132	331	10,832
Tift County.....	14,836	9,801	4,091	24	161	1	632	126	932	9,561
Toombs County.....	10,375	7,241	2,476	26	63	6	478	85	714	7,053
Towns County.....	4,510	4,453	4	12	7	0	14	20	59	4,411



Table 14.

## Occupied Housing Units (Households) by Race and Hispanic or Latino Origin of Householder: 2010—Con.

[For information on confidentiality protection, nonsampling error, and definitions, see Selected Appendixes at <www.census.gov/prod/cen2010/cph-1-a.pdf>]

State County Place	Total occupied housing units	Race of householder							Two or More Races	House- holder Hispanic or Latino (of any race)	House- holder White alone, not Hispanic or Latino
		One race									
		White	Black or African American	American Indian and Alaska Native	Asian	Native Hawaiian and Other Pacific Islander	Some Other Race				
<b>COUNTY—Con.</b>											
Treutlen County.....	2,543	1,742	766	4	3	0	12	16	26	1,737	
Troup County.....	24,828	16,025	7,926	59	337	15	267	199	523	15,834	
Turner County.....	3,339	2,002	1,248	14	10	0	48	17	70	1,985	
Twiggs County.....	3,634	2,156	1,429	11	3	1	9	25	39	2,137	
Union County.....	9,116	8,914	20	26	16	1	40	99	137	8,824	
Upson County.....	10,716	7,552	2,932	26	41	2	78	85	163	7,490	
Walker County.....	26,497	24,994	987	72	89	7	91	257	266	24,845	
Walton County.....	29,583	24,364	4,388	71	239	11	244	266	612	24,040	
Ware County.....	13,654	9,686	3,564	56	84	5	136	123	313	9,549	
Warren County.....	2,315	980	1,313	6	7	0	1	8	14	971	
Washington County.....	7,547	3,684	3,754	12	21	1	28	47	75	3,661	
Wayne County.....	10,562	8,458	1,767	33	41	0	153	110	329	8,318	
Webster County.....	1,119	622	476	0	1	0	16	4	24	617	
Wheeler County.....	2,152	1,534	557	2	2	1	42	14	67	1,513	
White County.....	10,646	10,271	140	59	30	1	50	95	138	10,185	
Whitfield County.....	35,180	29,062	1,472	167	375	16	3,506	582	7,359	25,700	
Wilcox County.....	2,891	2,060	775	3	9	0	35	9	54	2,041	
Wilkes County.....	4,263	2,410	1,746	6	14	0	60	27	93	2,382	
Wilkinson County.....	3,666	2,256	1,335	13	7	1	29	25	52	2,240	
Worth County.....	8,214	5,959	2,115	35	22	3	23	57	86	5,911	
<b>PLACE</b>											
Abbeville city, Wilcox County.....	396	239	153	0	1	0	1	2	6	236	
Acworth city, Cobb County.....	7,656	5,242	1,785	29	205	5	236	154	653	4,909	
Adairsville city, Bartow County.....	1,684	1,399	234	2	10	0	29	10	61	1,369	
Adel city, Cook County.....	1,986	1,001	882	5	10	0	69	19	103	976	
Adrian city.....	262	180	76	1	1	0	2	2	3	180	
Emanuel County (part).....	100	79	19	1	0	0	1	0	2	79	
Johnson County (part).....	162	101	57	0	1	0	1	2	1	101	
Ailey city, Montgomery County.....	139	88	49	0	0	0	1	1	2	87	
Alamo town, Wheeler County.....	363	198	159	0	0	0	5	1	7	196	
Alapaha town, Berrien County.....	290	118	169	0	0	0	2	1	8	115	
Albany city, Dougherty County.....	29,781	9,225	19,827	58	201	29	189	252	459	9,065	
Aldora town, Lamar County.....	42	35	4	1	0	0	2	0	2	35	
Allenhurst city, Liberty County.....	245	129	101	0	4	2	5	4	12	123	
Allentown city.....	82	59	21	0	0	0	0	2	1	58	
Bleckley County (part).....	0	0	0	0	0	0	0	0	0	0	
Laurens County (part).....	0	0	0	0	0	0	0	0	0	0	
Twiggs County (part).....	23	7	16	0	0	0	0	0	0	7	
Wilkinson County (part).....	59	52	5	0	0	0	0	2	1	51	
Alma city, Bacon County.....	1,265	738	482	1	8	1	25	10	58	710	
Alpharetta city, Fulton County.....	21,742	16,014	2,451	30	2,438	9	423	377	1,332	15,194	
Alston town, Montgomery County.....	66	56	9	0	0	0	1	0	1	56	
Alto town.....	354	236	9	1	11	0	90	7	118	211	
Banks County (part).....	158	98	3	0	0	0	56	1	74	81	
Habersham County (part).....	196	138	6	1	11	0	34	6	44	130	
Ambrose city, Coffee County.....	137	95	25	1	0	0	16	0	24	87	
Americus city, Sumter County.....	6,481	2,358	3,850	20	81	1	114	57	213	2,297	
Andersonville city, Sumter County.....	98	61	34	2	0	0	1	0	2	61	
Arabi town, Crisp County.....	218	166	52	0	0	0	0	0	0	166	
Aragon city, Polk County.....	449	405	25	2	2	0	5	10	14	397	
Arcade city, Jackson County.....	609	551	38	4	6	0	1	9	13	542	
Argyle town, Clinch County.....	73	42	30	0	0	0	1	0	1	42	
Arlington city.....	528	145	376	2	0	0	5	0	5	145	
Calhoun County (part).....	405	115	285	1	0	0	4	0	4	115	
Early County (part).....	123	30	91	1	0	0	1	0	1	30	
Arnoldsville city, Oglethorpe County.....	143	128	10	2	1	0	0	2	4	126	
Ashburn city, Turner County.....	1,638	591	998	6	8	0	25	10	36	582	
Athens-Clarke County unified government, Clarke County.....	45,414	30,110	11,375	95	1,704	23	1,427	680	3,127	28,625	
Athens-Clarke County unified government (balance).....	44,868	29,667	11,289	94	1,701	23	1,418	676	3,114	28,186	
Bogart town (part).....	61	54	4	0	0	0	1	2	1	54	
Winterville city.....	485	389	82	1	3	0	8	2	12	385	

Table 14.

## Occupied Housing Units (Households) by Race and Hispanic or Latino Origin of Householder: 2010—Con.

[For information on confidentiality protection, nonsampling error, and definitions, see Selected Appendixes at <www.census.gov/prod/cen2010/cph-1-a.pdf>]

State County Place	Total occupied housing units	Race of householder							Two or More Races	House- holder Hispanic or Latino (of any race)	House- holder White alone, not Hispanic or Latino
		One race									
		White	Black or African American	American Indian and Alaska Native	Asian	Native Hawaiian and Other Pacific Islander	Some Other Race				
<b>PLACE—Con.</b>											
Atlanta city.....	185,142	81,570	92,066	426	5,105	61	2,528	3,386	7,026	78,326	
DeKalb County (part).....	12,924	7,616	4,778	25	219	1	79	206	337	7,409	
Fulton County (part).....	172,218	73,954	87,288	401	4,886	60	2,449	3,180	6,689	70,917	
Attapulgus city, Decatur County.....	170	77	81	2	2	0	7	1	14	71	
Auburn city.....	2,298	2,034	109	8	59	0	52	36	122	1,972	
Barrow County (part).....	2,221	1,964	105	7	59	0	50	36	119	1,903	
Gwinnett County (part).....	77	70	4	1	0	0	2	0	3	69	
Augusta-Richmond County consolidated government, Richmond County.....	76,924	33,812	39,455	274	1,301	106	752	1,224	2,295	32,779	
Augusta-Richmond County consolidated government (balance).....	75,208	32,634	38,966	269	1,295	105	743	1,196	2,255	31,629	
Blythe city (part).....	259	216	33	0	1	0	4	5	10	210	
Hephzibah city.....	1,457	962	456	5	5	1	5	23	30	940	
Austell city.....	2,285	866	1,237	6	27	2	101	46	186	807	
Cobb County (part).....	2,272	862	1,229	6	27	1	101	46	185	804	
Douglas County (part).....	13	4	8	0	0	1	0	0	1	3	
Avalon town, Stephens County.....	85	73	10	0	0	1	0	1	0	73	
Avera city, Jefferson County.....	100	91	8	0	0	0	0	1	0	91	
Avondale Estates city, DeKalb County.....	1,366	1,101	228	3	19	1	2	12	20	1,085	
Baconton city, Mitchell County.....	322	133	182	1	2	0	1	3	1	133	
Bainbridge city, Decatur County.....	4,757	2,211	2,407	16	29	0	55	39	133	2,158	
Baldwin city.....	1,083	856	38	18	29	1	123	18	269	733	
Banks County (part).....	281	258	3	0	4	0	12	4	21	252	
Habersham County (part).....	802	598	35	18	25	1	111	14	248	481	
Ball Ground city, Cherokee County.....	532	520	4	0	2	0	3	3	6	517	
Barnesville city, Lamar County.....	2,273	1,057	1,171	5	5	0	8	27	25	1,044	
Bartow town, Jefferson County.....	110	49	61	0	0	0	0	0	0	49	
Barwick city.....	166	88	71	1	0	0	4	2	4	88	
Brooks County (part).....	67	57	5	1	0	0	3	1	3	57	
Thomas County (part).....	99	31	66	0	0	0	1	1	1	31	
Baxley city, Appling County.....	1,654	988	575	4	17	3	60	7	107	949	
Belville city, Evans County.....	53	51	2	0	0	0	0	0	1	50	
Belvedere Park CDP, DeKalb County.....	5,889	1,473	4,193	16	51	0	55	101	163	1,412	
Berkeley Lake city, Gwinnett County.....	572	458	30	1	68	0	6	9	17	450	
Berlin city, Colquitt County.....	196	136	33	2	0	0	23	2	31	131	
Bethlehem town, Barrow County.....	217	187	16	2	3	0	6	3	9	185	
Between town, Walton County.....	98	91	6	0	0	0	1	0	2	90	
Bishop town, Oconee County.....	79	77	1	0	1	0	0	0	1	76	
Blackshear city, Pierce County.....	1,381	1,059	284	9	5	0	7	17	19	1,050	
Blairsville city, Union County.....	249	236	1	2	0	0	4	6	7	233	
Blakely city, Early County.....	1,839	737	1,068	6	6	0	8	14	29	723	
Bloomington city, Chatham County.....	1,031	923	72	5	11	0	10	10	34	901	
Blue Ridge city, Fannin County.....	523	503	4	2	1	0	9	4	15	496	
Bluffton town, Clay County.....	45	38	7	0	0	0	0	0	1	37	
Blythe city.....	271	226	35	0	1	0	4	5	10	220	
Burke County (part).....	12	10	2	0	0	0	0	0	0	10	
Richmond County (part).....	259	216	33	0	1	0	4	5	10	210	
Bogart town.....	400	352	27	1	7	0	9	4	20	342	
Clarke County (part).....	61	54	4	0	0	0	1	2	1	54	
Oconee County (part).....	339	298	23	1	7	0	8	2	19	288	
Bonanza CDP, Clayton County.....	1,044	282	686	5	22	0	27	22	74	249	
Boston city, Thomas County.....	507	180	320	3	0	0	1	3	5	179	
Bostwick city, Morgan County.....	140	121	15	0	0	0	1	3	2	121	
Bowdon city, Carroll County.....	800	593	186	5	3	0	6	7	17	583	
Bowersville town, Hart County.....	177	136	34	1	0	0	3	3	6	135	
Bowman city, Elbert County.....	360	267	90	0	1	0	1	1	9	260	
Boykin CDP, Miller County.....	64	49	15	0	0	0	0	0	0	49	
Braselton town.....	2,556	2,198	211	6	71	0	41	29	154	2,091	
Barrow County (part).....	363	303	33	2	21	0	1	3	22	284	
Gwinnett County (part).....	1,028	883	102	1	21	0	13	8	47	850	
Hall County (part).....	554	488	33	3	13	0	11	6	27	472	
Jackson County (part).....	611	524	43	0	16	0	16	12	58	485	

Table 14.

**Occupied Housing Units (Households) by Race and Hispanic or Latino Origin of Householder: 2010—Con.**

[For information on confidentiality protection, nonsampling error, and definitions, see Selected Appendixes at &lt;www.census.gov/prod/cen2010/cph-1-a.pdf&gt;]

State County Place	Total occupied housing units	Race of householder							Two or More Races	House- holder Hispanic or Latino (of any race)	House- holder White alone, not Hispanic or Latino
		One race									
		White	Black or African American	American Indian and Alaska Native	Asian	Native Hawaiian and Other Pacific Islander	Some Other Race				
<b>PLACE—Con.</b>											
Braswell town.....	125	117	6	0	0	0	0	2	2	115	
Paulding County (part).....	79	74	3	0	0	0	0	2	0	74	
Polk County (part).....	46	43	3	0	0	0	0	0	2	41	
Bremen city.....	2,315	2,088	178	6	19	0	7	17	26	2,073	
Carroll County (part).....	15	15	0	0	0	0	0	0	0	15	
Haralson County (part).....	2,300	2,073	178	6	19	0	7	17	26	2,058	
Brinson town, Decatur County.....	87	64	22	0	0	0	1	0	2	63	
Bronwood town, Terrell County.....	98	31	66	0	0	0	0	1	2	30	
Brooklet city, Bulloch County.....	515	443	64	1	1	0	1	5	6	439	
Brooks town, Fayette County.....	184	179	1	1	1	0	1	1	3	177	
Broxton city, Coffee County.....	460	246	198	1	1	0	12	2	27	234	
Brunswick city, Glynn County.....	5,762	2,064	3,344	15	33	3	233	70	422	1,919	
Buchanan city, Haralson County.....	336	308	20	0	1	0	3	4	5	307	
Buckhead town, Morgan County.....	72	59	13	0	0	0	0	0	0	59	
Buena Vista city, Marion County.....	824	169	575	4	3	0	65	8	91	151	
Buford city.....	4,425	3,219	630	14	102	1	403	56	739	2,924	
Gwinnett County (part).....	4,071	2,917	606	14	79	1	400	54	732	2,625	
Hall County (part).....	354	302	24	0	23	0	3	2	7	299	
Butler city, Taylor County.....	797	387	402	0	3	0	0	5	6	382	
Byromville town, Dooley County.....	197	93	97	0	0	0	7	0	18	82	
Byron city.....	1,781	1,209	501	4	23	1	22	21	48	1,186	
Houston County (part).....	0	0	0	0	0	0	0	0	0	0	
Peach County (part).....	1,781	1,209	501	4	23	1	22	21	48	1,186	
Cadwell town, Laurens County.....	143	129	12	0	0	0	1	1	4	126	
Cairo city, Grady County.....	3,604	1,659	1,697	20	11	4	164	49	302	1,558	
Calhoun city, Gordon County.....	5,711	4,536	403	27	88	9	551	97	937	4,221	
Calvary CDP, Grady County.....	67	54	7	0	0	0	4	2	6	52	
Camak town, Warren County.....	63	36	27	0	0	0	0	0	1	35	
Camilla city, Mitchell County.....	1,935	557	1,298	4	13	0	52	11	66	548	
Candler-McAfee CDP, DeKalb County.....	8,598	686	7,727	19	19	1	43	103	107	662	
Canon city.....	321	302	8	2	1	0	4	4	14	295	
Franklin County (part).....	300	282	8	2	0	0	4	4	14	275	
Hart County (part).....	21	20	0	0	1	0	0	0	0	20	
Canoochee CDP, Emanuel County.....	29	23	6	0	0	0	0	0	0	23	
Canton city, Cherokee County.....	8,204	6,714	701	45	94	16	483	151	1,122	6,154	
Carl town, Barrow County.....	98	88	5	1	2	0	1	1	5	85	
Carlton city, Madison County.....	120	95	23	1	1	0	0	0	2	94	
Carnesville city, Franklin County.....	225	196	27	0	1	0	1	0	2	195	
Carrollton city, Carroll County.....	8,398	5,477	2,381	25	105	4	276	130	647	5,182	
Cartersville city, Bartow County.....	7,250	5,471	1,249	30	78	14	297	111	607	5,233	
Cave Spring city, Floyd County.....	476	415	58	0	0	0	1	2	3	415	
Cecil city, Cook County.....	113	58	50	0	1	0	0	4	2	58	
Cedar Springs CDP, Early County.....	33	28	4	1	0	0	0	0	0	28	
Cedartown city, Polk County.....	3,389	2,231	662	10	26	6	408	46	612	2,054	
Centerville city, Houston County.....	2,895	2,167	539	8	88	2	38	53	118	2,098	
Centralhatchee town, Heard County.....	160	142	14	2	0	0	0	2	0	142	
Chamblee city, DeKalb County.....	3,326	1,778	370	46	302	1	716	113	1,274	1,363	
Chatsworth city, Murray County.....	1,587	1,431	16	7	7	1	101	24	178	1,370	
Chattahoochee Hills city, Fulton County.....	941	698	223	2	1	0	11	6	29	683	
Chattanooga Valley CDP, Walker County.....	1,576	1,535	15	3	1	0	5	17	18	1,523	
Chauncey city, Dodge County.....	142	94	48	0	0	0	0	0	4	90	
Cherry Log CDP, Gilmer County.....	62	62	0	0	0	0	0	0	0	62	
Chester town, Dodge County.....	164	102	57	1	0	0	2	2	4	100	
Chickamauga city, Walker County.....	1,198	1,155	11	3	4	0	4	21	10	1,154	
Clarkesville city, Habersham County.....	727	678	26	3	4	1	7	8	22	665	
Clarkston city, DeKalb County.....	2,602	460	1,643	6	369	1	36	87	57	447	
Claxton city, Evans County.....	991	557	374	0	8	0	43	9	57	544	
Clayton city, Rabun County.....	836	751	13	5	5	0	41	21	93	704	
Clermont town, Hall County.....	315	304	3	1	0	1	3	3	6	301	
Cleveland city, White County.....	1,300	1,180	79	9	10	0	12	10	27	1,163	
Climax city, Decatur County.....	112	74	36	1	0	0	1	0	1	74	
Cobbtown city, Tattall County.....	160	144	11	2	0	0	2	1	3	143	
Cochran city, Bleckley County.....	1,622	948	633	0	21	0	10	10	21	940	
Cohutta city, Whitfield County.....	253	239	9	1	1	0	2	1	4	238	
Colbert city, Madison County.....	238	217	17	0	1	0	2	1	5	214	
Coleman CDP, Randolph County.....	57	19	37	0	0	0	1	0	1	19	

Table 14.

## Occupied Housing Units (Households) by Race and Hispanic or Latino Origin of Householder: 2010—Con.

[For information on confidentiality protection, nonsampling error, and definitions, see Selected Appendixes at <www.census.gov/prod/cen2010/cph-1-a.pdf>]

State County Place	Total occupied housing units	Race of householder							Two or More Races	House- holder Hispanic or Latino (of any race)	House- holder White alone, not Hispanic or Latino
		One race									
		White	Black or African American	American Indian and Alaska Native	Asian	Native Hawaiian and Other Pacific Islander	Some Other Race				
<b>PLACE—Con.</b>											
College Park city.....	5,595	871	4,433	23	33	1	136	98	247	820	
Clayton County (part).....	430	24	377	2	1	0	20	6	39	14	
Fulton County (part).....	5,165	847	4,056	21	32	1	116	92	208	806	
Collins city, Tattnall County.....	247	155	86	0	0	0	4	2	4	155	
Colquitt city, Miller County.....	782	430	337	2	6	0	1	6	9	428	
Columbus city, Muscogee County.....	74,081	36,942	32,827	269	1,337	133	1,265	1,308	3,594	35,327	
Comer city, Madison County.....	435	350	79	1	3	0	0	2	3	348	
Commerce city, Jackson County.....	2,425	1,982	322	7	18	2	60	34	117	1,937	
Concord city, Pike County.....	135	111	21	1	0	0	1	1	2	111	
Conley CDP, Clayton County.....	1,966	447	1,218	3	52	0	216	30	303	381	
Conyers city, Rockdale County.....	5,661	1,992	3,164	18	70	7	317	93	565	1,796	
Coolidge city, Thomas County.....	210	113	82	1	3	0	5	6	6	113	
Cordele city, Crisp County.....	4,264	1,442	2,711	4	40	1	45	21	85	1,406	
Cornelia city, Habersham County.....	1,495	1,145	113	7	49	6	138	37	286	1,015	
Country Club Estates CDP, Glynn County.....	3,424	1,756	1,477	10	49	11	81	40	190	1,673	
Covington city, Newton County.....	4,767	2,499	2,086	8	31	2	103	38	184	2,440	
Crawford city, Oglethorpe County.....	328	212	113	0	1	0	0	2	2	211	
Crawfordville city, Taliaferro County.....	241	102	137	0	1	0	0	1	2	100	
Crooked Creek CDP, Putnam County.....	262	246	12	1	1	0	1	1	2	245	
Culoden city, Monroe County.....	68	29	39	0	0	0	0	0	1	28	
Cumming city, Forsyth County.....	1,893	1,610	43	7	27	1	184	21	330	1,469	
Cusseta-Chattahoochee County unified government, Chattahoochee County.....	2,686	1,865	612	22	33	11	71	72	220	1,752	
Cuthbert city, Randolph County.....	1,555	344	1,193	2	4	0	4	8	15	342	
Dacula city, Gwinnett County.....	1,472	1,202	160	4	33	2	51	20	136	1,134	
Dahlonega city, Lumpkin County.....	1,567	1,460	39	9	12	2	22	23	62	1,425	
Daisy city, Evans County.....	57	47	9	0	0	0	1	0	1	47	
Dallas city, Paulding County.....	4,458	2,995	1,256	16	43	2	80	66	216	2,900	
Dalton city, Whitfield County.....	11,337	8,202	879	52	239	8	1,705	252	3,677	6,458	
Damascus city, Early County.....	99	35	61	0	2	0	0	1	0	35	
Danielsville city, Madison County.....	228	222	2	0	1	0	1	2	3	219	
Danville town.....	101	64	37	0	0	0	0	0	1	63	
Twiggs County (part).....	91	54	37	0	0	0	0	0	0	54	
Wilkinson County (part).....	10	10	0	0	0	0	0	0	1	9	
Darien city, McIntosh County.....	798	453	331	2	2	0	3	7	12	445	
Dasher town, Lowndes County.....	331	300	17	2	2	0	5	5	10	298	
Davisboro city, Washington County.....	168	66	100	0	0	0	2	0	2	66	
Dawson city, Terrell County.....	1,662	364	1,269	2	8	0	10	9	23	358	
Dawsonville city, Dawson County.....	889	864	8	0	2	0	5	10	17	853	
Dearing town, McDuffie County.....	210	183	23	1	1	0	1	1	3	181	
Decatur city, DeKalb County.....	8,599	6,553	1,635	21	215	7	36	132	198	6,414	
Deenwood CDP, Ware County.....	843	716	106	2	6	0	4	9	9	712	
Deepstep town, Washington County.....	51	51	0	0	0	0	0	0	0	51	
Demorest city, Habersham County.....	619	578	8	1	7	0	15	10	25	570	
Denton city, Jeff Davis County.....	101	81	19	0	0	0	0	1	1	80	
De Soto city, Sumter County.....	81	25	54	0	1	1	0	0	4	23	
Dewey Rose CDP, Elbert County.....	61	47	13	0	1	0	0	0	1	46	
Dexter town, Laurens County.....	221	168	50	0	0	0	0	3	0	168	
Dillard city, Rabun County.....	147	137	0	0	1	1	6	2	22	121	
Dock Junction CDP, Glynn County.....	3,046	2,039	792	5	36	0	142	32	213	1,977	
Doerun city, Colquitt County.....	305	172	128	0	2	0	3	0	3	172	
Donalsonville city, Seminole County.....	988	390	578	0	8	0	6	6	16	382	
Dooling town, Dooly County.....	63	22	38	0	0	0	3	0	3	22	
Doraville city, DeKalb County.....	2,588	1,364	280	18	421	4	427	74	894	975	
Douglas city, Coffee County.....	4,259	2,019	2,055	10	32	2	111	30	188	1,955	
Douglasville city, Douglas County.....	11,627	4,591	6,340	33	203	6	252	202	580	4,376	
Druid Hills CDP, DeKalb County.....	4,983	4,287	207	7	385	1	25	71	127	4,185	
Dublin city, Laurens County.....	6,357	2,657	3,496	11	101	0	42	50	93	2,622	
Dudley city, Laurens County.....	207	173	32	0	0	0	1	1	3	171	
Duluth city, Gwinnett County.....	10,555	5,802	2,183	30	1,950	7	374	209	1,001	5,269	
Dunwoody city, DeKalb County.....	19,944	13,937	3,185	45	1,954	14	432	377	1,363	13,139	
Du Pont town, Clinch County.....	57	35	22	0	0	0	0	0	0	35	
Dutch Island CDP, Chatham County.....	427	403	12	0	8	0	2	2	6	399	
Eagle Grove CDP, Hart County.....	61	56	4	0	1	0	0	0	0	56	
East Dublin city, Laurens County.....	953	441	495	2	1	0	4	10	16	433	
East Ellijay city, Gilmer County.....	222	189	3	2	0	3	23	2	33	183	
East Griffin CDP, Spalding County.....	525	383	124	0	0	0	4	14	14	377	

Table 14.

## Occupied Housing Units (Households) by Race and Hispanic or Latino Origin of Householder: 2010—Con.

[For information on confidentiality protection, nonsampling error, and definitions, see Selected Appendixes at <www.census.gov/prod/cen2010/cph-1-a.pdf>]

State County Place	Total occupied housing units	Race of householder							House- holder Hispanic or Latino (of any race)	House- holder White alone, not Hispanic or Latino
		One race						Two or More Races		
		White	Black or African American	American Indian and Alaska Native	Asian	Native Hawaiian and Other Pacific Islander	Some Other Race			
<b>PLACE—Con.</b>										
Eastman city, Dodge County.....	2,009	1,262	672	6	16	0	41	12	67	1,245
East Newnan CDP, Coweta County.....	420	260	77	2	1	0	74	6	95	243
East Point city, Fulton County.....	13,333	2,398	10,139	58	97	5	427	209	861	2,093
Eatonton city, Putnam County.....	2,411	923	1,367	3	8	4	91	15	122	903
Edge Hill city, Glascock County.....	10	10	0	0	0	0	0	0	0	10
Edison city, Calhoun County.....	590	194	382	0	4	0	6	4	8	192
Elberton city, Elbert County.....	2,024	1,131	828	4	16	0	33	12	80	1,091
Ellaville city, Schley County.....	722	408	289	0	2	0	17	6	20	405
Ellenton town, Colquitt County.....	107	81	18	0	1	0	6	1	13	75
Ellijay city, Gilmer County.....	638	547	6	3	0	7	62	13	105	515
Emerson city, Bartow County.....	552	471	55	2	2	0	17	5	40	449
Empire CDP.....	177	146	29	0	1	0	1	0	2	145
Bleckley County (part).....	62	38	23	0	0	0	1	0	2	37
Dodge County (part).....	115	108	6	0	1	0	0	0	0	108
Enigma town, Berrien County.....	451	384	29	1	4	0	33	0	38	379
Ephesus city, Heard County.....	167	163	2	0	0	0	0	2	2	162
Epworth CDP, Fannin County.....	214	0	0	0	1	0	0	2	1	210
Eton city, Murray County.....	266	215	3	0	1	0	44	3	68	193
Euharlee city, Bartow County.....	1,254	1,087	134	4	2	0	13	14	46	1,059
Evans CDP, Columbia County.....	9,996	8,176	1,154	27	441	7	66	125	270	8,005
Experiment CDP, Spalding County.....	1,020	502	498	5	1	1	8	5	24	490
Fairburn city, Fulton County.....	4,691	1,100	3,251	16	70	3	170	81	359	954
Fairmount city, Gordon County.....	295	279	12	1	2	0	0	1	1	278
Fair Oaks CDP, Cobb County.....	2,825	1,466	790	18	21	1	442	87	1,003	989
Fairview CDP, Walker County.....	2,710	2,533	118	12	12	0	5	30	22	2,518
Fargo city, Clinch County.....	125	102	21	1	0	0	0	1	1	102
Fayetteville city, Fayette County.....	6,006	3,785	1,800	14	265	4	36	102	189	3,667
Fitzgerald city.....	3,542	1,648	1,768	9	27	0	63	27	88	1,628
Ben Hill County (part).....	3,542	1,648	1,768	9	27	0	63	27	88	1,628
Irwin County (part).....	0	0	0	0	0	0	0	0	0	0
Flemington city, Liberty County.....	255	111	123	0	9	0	6	6	14	105
Flovilla city, Butts County.....	221	122	97	0	0	0	0	2	3	120
Flowers Branch city, Hall County.....	2,262	1,912	197	7	49	1	66	30	228	1,766
Folkston city, Charlton County.....	892	444	417	2	6	0	3	20	10	441
Forest Park city, Clayton County.....	6,034	2,164	2,545	19	379	2	807	118	1,413	1,672
Forsyth city, Monroe County.....	1,540	667	832	3	17	0	12	9	20	661
Fort Gaines city, Clay County.....	433	127	304	0	0	0	0	2	3	126
Fort Oglethorpe city.....	3,954	3,615	163	8	76	3	30	59	65	3,589
Catoosa County (part).....	3,899	3,568	157	8	75	3	30	58	64	3,543
Walker County (part).....	55	47	6	0	1	0	0	1	1	46
Fort Stewart CDP, Liberty County.....	951	683	168	12	22	6	36	24	112	626
Fort Valley city, Peach County.....	3,107	573	2,417	7	8	1	72	29	137	521
Franklin city, Heard County.....	392	264	110	2	5	0	5	6	10	260
Franklin Springs city, Franklin County.....	245	234	5	0	3	0	1	2	2	233
Funston city, Colquitt County.....	154	111	34	0	0	0	9	0	15	105
Gainesville city, Hall County.....	11,273	7,148	1,848	54	267	16	1,715	225	3,027	6,056
Garden City city, Chatham County.....	3,392	1,875	1,191	16	40	3	203	64	383	1,732
Garfield city, Emanuel County.....	70	61	9	0	0	0	0	0	0	61
Gay town, Meriwether County.....	41	35	4	0	0	0	2	0	2	35
Geneva town, Talbot County.....	48	15	33	0	0	0	0	0	0	15
Georgetown CDP, Chatham County.....	4,712	3,083	1,257	19	134	6	111	102	288	2,939
Georgetown-Quitman County unified government, Quitman County.....	1,053	610	438	1	0	0	1	3	5	607
Gibson city, Glascock County.....	256	230	23	1	0	0	0	2	1	230
Gillsville city.....	82	80	1	0	0	0	0	1	0	80
Banks County (part).....	10	9	0	0	0	0	0	1	0	9
Hall County (part).....	72	71	1	0	0	0	0	0	0	71
Girard town, Burke County.....	73	50	23	0	0	0	0	0	0	50
Glennville city, Tattnall County.....	1,479	980	448	6	9	2	24	10	55	957
Glenwood city, Wheeler County.....	309	172	127	2	1	0	5	2	6	172
Good Hope city, Walton County.....	115	113	1	0	0	0	1	1	2	112
Gordon city, Wilkinson County.....	753	386	355	0	3	0	3	6	6	385
Graham city, Appling County.....	108	66	39	0	0	0	3	0	3	66
Grantville city, Coweta County.....	1,035	763	237	1	9	1	9	15	32	741
Gray city, Jones County.....	1,171	831	322	2	6	0	4	6	10	826
Grayson city, Gwinnett County.....	901	635	184	3	56	1	10	12	29	617
Greensboro city, Greene County.....	1,254	435	731	4	2	3	73	6	101	412

Table 14.

## Occupied Housing Units (Households) by Race and Hispanic or Latino Origin of Householder: 2010—Con.

[For information on confidentiality protection, nonsampling error, and definitions, see Selected Appendixes at <www.census.gov/prod/cen2010/cph-1-a.pdf>]

State County Place	Total occupied housing units	Race of householder							House- holder Hispanic or Latino (of any race)	House- holder White alone, not Hispanic or Latino
		One race						Two or More Races		
		White	Black or African American	American Indian and Alaska Native	Asian	Native Hawaiian and Other Pacific Islander	Some Other Race			
<b>PLACE—Con.</b>										
Greenville city, Meriwether County.....	336	93	236	1	2	0	0	4	1	93
Gresham Park CDP, DeKalb County.....	2,743	321	2,365	3	10	0	7	37	37	311
Griffin city, Spalding County.....	8,941	4,296	4,329	27	76	4	106	103	244	4,197
Grovetown city, Columbia County.....	3,896	2,397	1,136	22	50	11	170	110	416	2,217
Gumbranch city, Liberty County.....	106	99	5	1	0	1	0	0	0	99
Gumlog CDP, Franklin County.....	888	831	39	1	2	0	5	10	8	828
Guyton city, Effingham County.....	562	367	186	1	1	0	4	3	10	361
Hagan city, Evans County.....	380	257	94	0	4	0	19	6	26	253
Hahira city, Lowndes County.....	1,023	803	183	6	6	2	11	12	41	777
Hamilton city, Harris County.....	295	199	94	1	0	0	0	1	3	196
Hampton city, Henry County.....	2,292	1,346	816	4	14	0	80	32	140	1,298
Hannahs Mill CDP, Upson County.....	1,228	1,113	81	0	12	1	12	9	30	1,101
Hapeville city, Fulton County.....	2,398	1,184	791	11	105	0	253	54	488	990
Haralson town.....	62	52	8	0	0	0	0	2	1	51
Coweta County (part).....	60	50	8	0	0	0	0	2	1	49
Meriwether County (part).....	2	2	0	0	0	0	0	0	0	2
Hardwick CDP, Baldwin County.....	1,606	387	1,199	2	5	0	3	10	11	385
Harlem city, Columbia County.....	1,020	747	239	2	9	0	12	11	31	731
Harrison town, Washington County.....	161	40	118	0	0	0	1	2	3	39
Hartwell city, Hart County.....	1,889	1,260	586	4	14	0	14	11	35	1,243
Hawkinsville city, Pulaski County.....	1,401	727	647	3	11	0	4	9	16	717
Hazlehurst city, Jeff Davis County.....	1,638	1,079	481	4	8	0	57	9	87	1,051
Helen city, White County.....	252	242	2	1	7	0	0	0	3	239
Helena city.....	692	371	283	0	2	0	32	4	41	364
Telfair County (part).....	691	371	282	0	2	0	32	4	41	364
Wheeler County (part).....	1	0	1	0	0	0	0	0	0	0
Henderson CDP, Chatham County.....	734	532	139	2	32	1	13	15	43	507
Hephzibah city, Richmond County.....	1,457	962	456	5	5	1	5	23	30	940
Heron Bay CDP.....	1,077	520	493	0	20	2	16	26	62	485
Henry County (part).....	903	385	457	0	20	2	16	23	59	353
Spalding County (part).....	174	135	36	0	0	0	0	3	3	132
Hiwassee city, Towns County.....	456	446	1	0	1	0	4	4	11	440
Higgston town, Montgomery County.....	129	97	29	0	0	0	3	0	4	96
Hilltop CDP, Pike County.....	99	11	88	0	0	0	0	0	0	11
Hiltonia town, Screven County.....	123	46	77	0	0	0	0	0	1	45
Hinesville city, Liberty County.....	12,324	5,406	5,773	71	256	74	392	352	1,202	4,848
Hiram city, Paulding County.....	1,378	879	441	4	11	1	21	21	68	845
Hoboken city, Brantley County.....	206	197	8	1	0	0	0	0	1	196
Hogansville city, Troup County.....	1,154	651	478	5	4	0	7	9	14	646
Holly Springs city, Cherokee County.....	3,330	2,950	217	8	50	0	64	41	177	2,850
Homeland city, Charlton County.....	334	310	18	4	0	0	0	2	4	307
Homer town, Banks County.....	435	407	19	2	0	0	1	6	6	404
Homerville city, Clinch County.....	938	539	371	6	2	0	14	6	16	537
Hoschtan city, Jackson County.....	513	483	17	4	2	0	3	4	28	462
Howard CDP, Taylor County.....	44	36	7	1	0	0	0	0	1	35
Hull city, Madison County.....	72	56	9	0	0	0	7	0	9	54
Ideal city, Macon County.....	179	61	111	1	1	0	2	3	1	61
Ila city, Madison County.....	133	127	3	0	0	0	0	3	1	126
Indian Springs CDP, Catoosa County.....	831	793	16	3	9	0	4	6	13	786
Iron City town, Seminole County.....	136	116	20	0	0	0	0	0	0	116
Irondale CDP, Clayton County.....	2,357	607	1,462	13	31	2	193	49	406	454
Inwinton city, Wilkinson County.....	217	89	115	1	1	0	11	0	13	88
Isle of Hope CDP, Chatham County.....	979	953	15	0	7	0	1	3	15	941
Ivey city, Wilkinson County.....	394	374	7	8	0	0	2	3	2	373
Jackson city, Butts County.....	1,857	1,061	746	7	5	0	11	27	38	1,042
Jacksonville city, Telfair County.....	59	28	31	0	0	0	0	0	0	28
Jakin city, Early County.....	64	43	19	2	0	0	0	0	0	43
Jasper city, Pickens County.....	1,484	1,403	44	4	4	0	16	13	29	1,392
Jefferson city, Jackson County.....	3,328	2,853	322	8	35	3	69	38	176	2,766
Jeffersonville city, Twiggs County.....	401	158	234	0	2	0	2	5	5	155
Jenkinsburg city, Butts County.....	124	92	31	0	0	0	0	1	2	91
Jersey city, Walton County.....	53	50	1	0	0	0	1	1	1	50
Jesup city, Wayne County.....	3,184	1,905	1,146	8	26	0	51	48	134	1,843
Johns Creek city, Fulton County.....	26,266	18,024	2,403	24	5,137	9	281	388	1,086	17,264
Jonesboro city, Clayton County.....	1,181	620	495	2	28	0	16	20	47	594
Junction City town, Talbot County.....	66	16	49	0	0	0	0	1	1	16
Kennesaw city, Cobb County.....	11,413	7,923	2,446	36	458	2	356	192	864	7,464

Table 14.

## Occupied Housing Units (Households) by Race and Hispanic or Latino Origin of Householder: 2010—Con.

[For information on confidentiality protection, nonsampling error, and definitions, see Selected Appendixes at <www.census.gov/prod/cen2010/cph-1-a.pdf>]

State County Place	Total occupied housing units	Race of householder							Two or More Races	House- holder Hispanic or Latino (of any race)	House- holder White alone, not Hispanic or Latino
		One race									
		White	Black or African American	American Indian and Alaska Native	Asian	Native Hawaiian and Other Pacific Islander	Some Other Race				
<b>PLACE—Con.</b>											
Keyville city, Burke County.....	100	24	71	0	2	0	1	2	2	24	
Kings Bay Base CDP, Camden County.....	208	167	23	2	2	1	5	8	18	155	
Kingsland city, Camden County.....	5,783	4,172	1,315	26	105	10	48	107	240	4,011	
Kingston city, Bartow County.....	243	161	77	1	0	0	2	2	2	161	
Kite city, Johnson County.....	102	95	4	1	1	0	0	1	2	93	
Knoxville CDP, Crawford County.....	23	18	2	0	0	0	0	3	1	18	
LaFayette city, Walker County.....	2,826	2,543	208	12	23	1	10	29	35	2,520	
LaGrange city, Troup County.....	11,243	5,474	5,198	19	247	11	201	93	345	5,376	
Lake City city, Clayton County.....	967	320	478	4	92	1	48	24	85	291	
Lakeland city, Lanier County.....	1,192	691	454	1	11	1	16	18	38	672	
Lake Park city, Lowndes County.....	306	243	46	2	1	0	8	6	14	237	
Lakeview CDP.....	1,943	1,876	19	8	10	2	4	24	15	1,866	
Catoosa County (part).....	1,538	1,487	14	7	8	2	4	16	14	1,478	
Walker County (part).....	405	389	5	1	2	0	0	8	1	388	
Lakeview Estates CDP, Rockdale County....	636	361	15	4	3	0	224	29	494	118	
Lavonia city.....	888	636	206	2	3	0	27	14	57	615	
Franklin County (part).....	888	636	206	2	3	0	27	14	57	615	
Hart County (part).....	0	0	0	0	0	0	0	0	0	0	
Lawrenceville city, Gwinnett County.....	9,973	5,402	3,175	45	447	3	682	219	1,509	4,732	
Leary city, Calhoun County.....	271	63	206	0	2	0	0	0	2	63	
Leesburg city, Lee County.....	1,010	719	260	6	6	0	8	11	25	706	
Lenox town, Cook County.....	337	0	124	0	2	0	9	4	13	193	
Leslie city, Sumter County.....	164	92	67	0	1	0	3	1	5	90	
Lexington city, Oglethorpe County.....	108	83	24	0	0	0	0	1	0	83	
Lilburn city, Gwinnett County.....	3,894	2,350	638	14	479	4	324	85	712	2,010	
Lilly city, Dooley County.....	75	38	35	0	0	0	1	1	1	38	
Lincoln Park CDP, Upson County.....	376	25	346	1	1	0	0	3	1	25	
Lincolnton city, Lincoln County.....	621	364	252	0	3	0	1	1	2	364	
Lindale CDP, Floyd County.....	1,618	1,496	68	3	12	0	22	17	44	1,479	
Lithia Springs CDP, Douglas County.....	5,899	2,809	2,556	18	67	6	348	95	639	2,580	
Lithonia city, DeKalb County.....	751	103	617	0	1	0	20	10	33	95	
Locust Grove city, Henry County.....	1,773	1,051	631	6	22	3	28	32	70	1,022	
Loganville city.....	3,825	2,882	729	9	73	2	75	55	165	2,805	
Gwinnett County (part).....	802	514	226	1	19	2	20	20	61	481	
Walton County (part).....	3,023	2,368	503	8	54	0	55	35	104	2,324	
Lone Oak town, Meriwether County.....	41	29	10	0	2	0	0	0	0	29	
Lookout Mountain city, Walker County.....	593	585	3	1	0	0	1	3	4	581	
Louisville city, Jefferson County.....	875	311	556	1	4	0	2	1	6	311	
Lovejoy city, Clayton County.....	1,983	381	1,460	6	16	0	76	44	174	316	
Ludowici city, Long County.....	605	402	177	6	2	1	5	12	18	393	
Lula city.....	972	844	82	7	8	0	13	18	29	830	
Banks County (part).....	62	53	9	0	0	0	0	0	1	52	
Hall County (part).....	910	791	73	7	8	0	13	18	28	778	
Lumber City city, Telfair County.....	527	255	267	1	0	0	1	3	2	255	
Lumpkin city, Stewart County.....	485	157	323	1	0	0	2	2	3	156	
Luthersville city, Meriwether County.....	303	150	145	2	0	0	4	2	5	150	
Lyerly town, Chattooga County.....	201	199	0	0	1	0	1	0	2	198	
Lyons city, Toombs County.....	1,637	935	543	2	3	2	130	22	188	893	
Mableton CDP, Cobb County.....	13,409	6,697	5,410	68	266	7	702	259	1,530	6,027	
McCaysville city, Fannin County.....	524	514	1	0	3	0	1	5	5	511	
McDonough city, Henry County.....	8,053	3,272	4,348	25	118	4	136	150	384	3,104	
McIntyre town, Wilkinson County.....	249	78	159	1	0	0	10	1	14	76	
Macon city.....	35,603	11,899	22,809	71	224	16	243	341	589	11,701	
Bibb County (part).....	35,440	11,888	22,660	70	224	16	243	339	588	11,690	
Jones County (part).....	163	11	149	1	0	0	0	2	1	11	
McRae city, Telfair County.....	1,600	800	747	2	9	2	32	8	47	788	
Madison city, Morgan County.....	1,558	837	687	4	10	0	10	10	25	824	
Manassas city, Tattnall County.....	37	19	15	0	0	0	0	3	3	18	
Manchester city.....	1,701	880	788	3	16	0	7	7	18	872	
Meriwether County (part).....	1,655	846	776	3	16	0	7	7	17	839	
Talbot County (part).....	46	34	12	0	0	0	0	0	1	33	
Mansfield city, Newton County.....	141	127	11	1	1	0	0	1	1	127	
Marietta city, Cobb County.....	23,065	12,902	7,567	99	582	21	1,341	553	3,010	11,462	
Marshallville city, Macon County.....	610	154	449	2	1	0	1	3	6	151	

Table 14.

**Occupied Housing Units (Households) by Race and Hispanic or Latino Origin of Householder: 2010—Con.**

[For information on confidentiality protection, nonsampling error, and definitions, see Selected Appendixes at &lt;www.census.gov/prod/cen2010/cph-1-a.pdf&gt;]

State County Place	Total occupied housing units	Race of householder							Two or More Races	House- holder Hispanic or Latino (of any race)	House- holder White alone, not Hispanic or Latino
		One race									
		White	Black or African American	American Indian and Alaska Native	Asian	Native Hawaiian and Other Pacific Islander	Some Other Race				
<b>PLACE—Con.</b>											
Martin town.....	147	127	18	0	0	0	0	2	3	124	
Franklin County (part).....	5	5	0	0	0	0	0	0	0	5	
Stephens County (part).....	142	122	18	0	0	0	0	2	3	119	
Martinez CDP, Columbia County.....	13,587	10,764	1,723	45	673	23	130	229	415	10,525	
Matthews CDP, Jefferson County.....	61	42	18	0	0	0	1	0	1	42	
Maxeys town, Oglethorpe County.....	82	76	5	0	0	0	0	1	0	76	
Maysville town.....	669	638	14	0	1	0	6	10	12	633	
Banks County (part).....	347	334	5	0	0	0	2	6	5	332	
Jackson County (part).....	322	304	9	0	1	0	4	4	7	301	
Meansville city, Pike County.....	73	57	14	0	0	0	0	2	0	57	
Meigs city.....	361	103	245	0	0	0	10	3	12	102	
Mitchell County (part).....	13	12	0	0	0	0	0	1	0	12	
Thomas County (part).....	348	91	245	0	0	0	10	2	12	90	
Mendes CDP, Tattnall County.....	54	53	0	0	0	0	0	1	2	52	
Menlo city, Chattooga County.....	215	207	5	1	0	0	0	2	0	207	
Metter city, Candler County.....	1,558	921	558	0	13	1	56	9	81	900	
Midville city, Burke County.....	103	51	52	0	0	0	0	0	1	50	
Midway city, Liberty County.....	678	338	311	2	8	1	4	14	25	327	
Milan city.....	334	276	57	0	0	0	0	1	2	275	
Dodge County (part).....	171	135	35	0	0	0	0	1	1	134	
Telfair County (part).....	163	141	22	0	0	0	0	0	1	141	
Milledgeville city, Baldwin County.....	5,936	3,274	2,433	10	109	2	44	64	117	3,216	
Millen city, Jenkins County.....	1,226	494	711	2	2	1	11	5	20	489	
Milner city, Lamar County.....	232	187	39	0	2	0	0	4	0	187	
Milton city, Fulton County.....	11,659	9,103	1,124	20	1,087	3	164	158	575	8,704	
Mineral Bluff CDP, Fannin County.....	75	74	0	0	0	0	0	1	0	74	
Mitchell town, Glascock County.....	71	64	7	0	0	0	0	0	1	63	
Molena city, Pike County.....	123	86	34	0	1	0	1	1	1	86	
Monroe city, Walton County.....	4,886	2,835	1,919	5	33	0	42	52	109	2,779	
Montezuma city, Macon County.....	1,350	349	962	6	21	0	5	7	8	347	
Montgomery CDP, Chatham County.....	1,766	1,484	139	7	21	1	82	32	126	1,454	
Monticello city, Jasper County.....	994	425	542	5	2	0	13	7	29	410	
Montrose town, Laurens County.....	75	55	20	0	0	0	0	0	1	54	
Moody AFB CDP, Lowndes County.....	282	209	47	1	5	0	12	8	25	198	
Moreland town, Coweta County.....	144	123	19	0	0	0	1	1	2	122	
Morgan city, Calhoun County.....	95	53	38	0	1	0	0	3	1	53	
Morganton city, Fannin County.....	121	118	0	0	0	0	1	2	0	118	
Morrow city, Clayton County.....	2,204	634	1,059	5	390	0	69	47	142	583	
Morven city, Brooks County.....	219	91	117	1	0	0	9	1	15	85	
Moultrie city, Colquitt County.....	5,435	2,646	2,512	13	27	6	169	62	371	2,474	
Mountain City town, Rabun County.....	425	384	2	2	3	2	23	9	39	370	
Mountain Park city.....	253	246	1	1	1	0	0	4	5	241	
Cherokee County (part).....	9	9	0	0	0	0	0	0	0	9	
Fulton County (part).....	244	237	1	1	1	0	0	4	5	232	
Mountain Park CDP, Gwinnett County.....	4,291	3,204	570	21	375	3	60	58	186	3,103	
Mount Airy town, Habersham County.....	470	407	16	1	26	0	18	2	29	399	
Mount Vernon city, Montgomery County.....	884	455	402	0	6	0	14	7	26	446	
Mount Zion city, Carroll County.....	551	510	24	4	8	0	2	3	7	505	
Nahunta city, Brantley County.....	400	327	66	0	0	0	3	4	7	323	
Nashville city, Berrien County.....	1,938	1,519	366	5	6	0	23	19	40	1,507	
Nelson city.....	478	440	29	0	1	0	3	5	4	438	
Cherokee County (part).....	216	201	14	0	0	0	1	0	3	199	
Pickens County (part).....	262	239	15	0	1	0	2	5	1	239	
Newborn town, Newton County.....	243	197	36	3	1	0	2	4	8	193	
Newington town, Screven County.....	105	77	27	1	0	0	0	0	0	77	
Newman city, Coweta County.....	12,439	7,949	3,599	37	263	6	383	202	913	7,507	
Newton city, Baker County.....	263	121	134	1	0	0	6	1	9	118	
Nicholls city, Coffee County.....	345	221	117	1	0	0	2	4	3	220	
Nicholson city, Jackson County.....	588	545	28	0	3	0	10	2	16	540	
Norcross city, Gwinnett County.....	3,161	1,493	697	22	386	3	453	107	846	1,201	
Norman Park city, Colquitt County.....	356	257	67	5	1	1	18	7	28	253	
Norristown CDP, Emanuel County.....	27	25	2	0	0	0	0	0	0	25	
North Atlanta CDP, DeKalb County.....	16,343	11,159	2,165	108	776	13	1,613	509	3,293	9,920	
North Decatur CDP, DeKalb County.....	8,576	6,545	1,092	19	719	0	55	146	247	6,392	



Table 14.

## Occupied Housing Units (Households) by Race and Hispanic or Latino Origin of Householder: 2010—Con.

[For information on confidentiality protection, nonsampling error, and definitions, see Selected Appendixes at <www.census.gov/prod/cen2010/cph-1-a.pdf>]

State County Place	Total occupied housing units	Race of householder							Two or More Races	House- holder Hispanic or Latino (of any race)	House- holder White alone, not Hispanic or Latino
		One race									
		White	Black or African American	American Indian and Alaska Native	Asian	Native Hawaiian and Other Pacific Islander	Some Other Race				
<b>PLACE—Con.</b>											
North Druid Hills CDP, DeKalb County.....	9,728	6,924	1,321	29	1,023	3	253	175	673	6,571	
North High Shoals town, Oconee County.....	188	178	5	1	2	0	1	1	3	176	
Norwood city, Warren County.....	103	40	63	0	0	0	0	0	1	39	
Nunez city, Emanuel County.....	58	41	15	0	0	0	1	1	2	41	
Oak Park town, Emanuel County.....	186	169	4	0	0	0	11	2	13	167	
Oakwood city, Hall County.....	1,676	1,311	196	7	22	0	117	23	239	1,200	
Ochlocknee town, Thomas County.....	247	172	69	1	0	0	2	3	6	170	
Ocilla city, Irwin County.....	1,069	426	621	0	9	0	5	8	10	424	
Oconee city, Washington County.....	82	60	21	0	1	0	0	0	1	60	
Odum city, Wayne County.....	188	164	17	1	4	0	0	2	1	163	
Offerman city, Pierce County.....	158	133	15	0	0	0	5	5	8	131	
Oglethorpe city, Macon County.....	564	182	368	0	4	0	8	2	12	180	
Oliver city, Screven County.....	93	46	46	0	0	0	0	1	0	46	
Omega city.....	393	233	61	2	2	0	92	3	126	201	
Colquitt County (part).....	3	3	0	0	0	0	0	0	2	1	
Tift County (part).....	390	230	61	2	2	0	92	3	124	200	
Orchard Hill town, Spalding County.....	86	75	6	0	0	0	4	1	5	74	
Oxford city, Newton County.....	574	350	209	2	0	0	6	7	13	345	
Palmetto city.....	1,608	654	859	2	9	1	53	30	122	593	
Coweta County (part).....	86	49	32	0	0	0	3	2	11	42	
Fulton County (part).....	1,522	605	827	2	9	1	50	28	111	551	
Panthersville CDP, DeKalb County.....	3,753	87	3,608	8	7	0	10	33	35	81	
Parrott town, Terrell County.....	63	43	20	0	0	0	0	0	0	43	
Patterson city, Pierce County.....	284	217	59	1	2	0	1	4	7	212	
Pavo city.....	246	174	65	2	0	0	3	2	4	173	
Brooks County (part).....	101	61	34	2	0	0	3	1	4	60	
Thomas County (part).....	145	113	31	0	0	0	0	1	0	113	
Payne city, Bibb County.....	80	39	41	0	0	0	0	0	1	38	
Peachtree City city, Fayette County.....	12,726	10,892	917	28	556	8	164	161	662	10,442	
Pearson city, Atkinson County.....	732	316	256	2	2	3	143	10	209	257	
Pelham city, Mitchell County.....	1,412	588	798	2	6	0	14	4	24	581	
Pembroke city, Bryan County.....	834	534	272	5	7	1	9	6	17	527	
Pendergrass town, Jackson County.....	154	143	6	0	0	0	1	4	4	140	
Perkins CDP, Jenkins County.....	38	36	2	0	0	0	0	0	0	36	
Perry city.....	5,418	3,375	1,860	12	81	1	40	49	115	3,310	
Houston County (part).....	5,402	3,360	1,859	12	81	1	40	49	115	3,295	
Peach County (part).....	16	15	1	0	0	0	0	0	0	15	
Phillipsburg CDP, Tift County.....	284	9	274	0	1	0	0	0	3	8	
Pinehurst city, Dooley County.....	149	94	52	0	0	0	1	2	3	92	
Pine Lake city, DeKalb County.....	362	265	65	2	9	0	14	7	26	255	
Pine Mountain town.....	564	366	184	6	4	0	2	2	12	357	
Harris County (part).....	530	342	177	4	3	0	2	2	11	334	
Meriwether County (part).....	34	24	7	2	1	0	0	0	1	23	
Pineview town, Wilcox County.....	180	58	120	1	0	0	1	0	2	57	
Pitts city, Wilcox County.....	131	103	27	0	0	0	0	0	1	103	
Plains city, Sumter County.....	250	140	98	0	0	0	11	1	13	138	
Plainville city, Gordon County.....	118	113	2	0	0	0	2	1	3	112	
Pooler city, Chatham County.....	7,300	5,170	1,641	18	221	6	133	111	376	4,968	
Portal town, Bulloch County.....	253	211	41	0	0	0	1	0	4	208	
Porterdale city, Newton County.....	551	386	139	3	2	0	11	10	18	379	
Port Wentworth city, Chatham County.....	2,042	1,379	568	4	24	2	34	31	117	1,305	
Poulan city, Worth County.....	338	259	71	2	1	0	1	4	2	258	
Powder Springs city, Cobb County.....	4,780	2,325	2,189	10	44	2	135	75	290	2,208	
Pulaski town, Candler County.....	71	50	14	0	0	0	7	0	10	47	
Putney CDP, Dougherty County.....	1,121	651	441	4	5	0	10	10	22	641	
Quitman city, Brooks County.....	1,495	478	962	4	4	1	32	14	59	463	
Ranger town, Gordon County.....	46	46	0	0	0	0	0	0	1	45	
Raoul CDP, Habersham County.....	348	297	9	2	3	0	31	6	44	288	
Ray City city, Berrien County.....	408	313	72	2	3	0	9	9	16	310	
Rayle town, Wilkes County.....	69	34	31	0	1	0	2	1	2	34	
Rebecca town, Turner County.....	80	76	3	0	0	0	0	1	1	75	
Redan CDP, DeKalb County.....	11,957	450	11,192	25	55	2	60	173	236	411	
Reed Creek CDP, Hart County.....	1,173	1,121	36	1	8	0	1	6	10	1,114	
Register town, Bulloch County.....	63	55	6	0	1	0	0	1	0	55	

Table 14.

## Occupied Housing Units (Households) by Race and Hispanic or Latino Origin of Householder: 2010—Con.

[For information on confidentiality protection, nonsampling error, and definitions, see Selected Appendixes at <www.census.gov/prod/cen2010/cph-1-a.pdf>]

State County Place	Total occupied housing units	Race of householder							Two or More Races	House- holder Hispanic or Latino (of any race)	House- holder White alone, not Hispanic or Latino
		One race									
		White	Black or African American	American Indian and Alaska Native	Asian	Native Hawaiian and Other Pacific Islander	Some Other Race				
<b>PLACE—Con.</b>											
Reidsville city, Tattnall County.....	1,072	675	355	1	7	1	28	5	44	666	
Remerton city, Lowndes County.....	541	356	158	0	5	1	3	18	25	339	
Rentz city, Laurens County.....	137	122	12	0	0	0	2	1	2	122	
Resaca town, Gordon County.....	185	156	1	1	1	1	19	6	27	150	
Rest Haven town.....	31	28	1	0	0	0	0	2	1	28	
Gwinnett County (part).....	16	13	1	0	0	0	0	2	1	13	
Hall County (part).....	15	15	0	0	0	0	0	0	0	15	
Reynolds city, Taylor County.....	485	255	226	0	1	0	0	3	5	251	
Rhine town, Dodge County.....	190	128	58	1	0	0	3	0	6	125	
Riceboro city, Liberty County.....	310	28	280	0	0	1	0	1	3	27	
Richland city, Stewart County.....	591	176	403	3	5	0	2	2	8	174	
Richmond Hill city, Bryan County.....	3,330	2,545	579	14	73	3	56	60	186	2,444	
Riddleville town, Washington County.....	40	33	7	0	0	0	0	0	0	33	
Rincon town, Effingham County.....	3,228	2,428	627	12	52	1	46	62	116	2,365	
Ringgold city, Catoosa County.....	1,543	1,400	84	3	20	1	15	20	34	1,387	
Riverdale city, Clayton County.....	5,510	536	4,512	13	260	2	99	88	257	452	
Riverside town, Colquitt County.....	15	14	1	0	0	0	0	0	0	14	
Roberta city, Crawford County.....	357	177	169	2	4	0	3	2	7	176	
Robins AFB CDP, Houston County.....	231	195	23	1	5	0	0	7	20	181	
Rochelle city, Wilcox County.....	477	256	212	0	3	0	5	1	6	255	
Rockingham CDP, Bacon County.....	80	67	8	0	0	0	5	0	9	63	
Rockmart city, Polk County.....	1,656	1,289	319	7	14	0	13	14	24	1,285	
Rocky Ford town, Screven County.....	65	46	17	1	0	0	1	0	1	46	
Rome city, Floyd County.....	13,885	8,813	3,821	51	217	19	782	182	1,329	8,372	
Roopville town, Carroll County.....	83	69	14	0	0	0	0	0	0	69	
Rossville city, Walker County.....	1,650	1,505	107	7	5	0	9	17	26	1,492	
Roswell city, Fulton County.....	33,945	26,584	4,091	81	1,162	18	1,439	570	3,716	24,524	
Royston city.....	1,087	828	224	3	9	0	11	12	18	823	
Franklin County (part).....	809	676	104	3	8	0	8	10	13	672	
Hart County (part).....	277	152	120	0	0	0	3	2	5	151	
Madison County (part).....	1	0	0	0	1	0	0	0	0	0	
Russell CDP, Barrow County.....	373	265	63	3	11	0	20	11	40	251	
Rutledge city, Morgan County.....	306	207	94	0	1	0	2	2	2	207	
St. Marys city, Camden County.....	6,428	4,953	1,149	42	67	6	87	124	320	4,764	
St. Simons CDP, Glynn County.....	6,117	5,877	146	13	36	1	16	28	94	5,802	
Sale City city, Mitchell County.....	149	116	21	1	2	0	7	2	10	115	
Salem CDP, Upson County.....	137	2	134	1	0	0	0	0	0	2	
Sandersville city, Washington County.....	2,339	945	1,356	2	11	0	6	19	23	938	
Sandy Springs city, Fulton County.....	42,334	28,271	9,426	101	1,905	16	1,719	896	3,749	26,510	
Santa Claus city, Toombs County.....	73	69	2	0	0	0	2	0	3	68	
Sardis city, Burke County.....	371	185	183	0	0	0	0	3	1	185	
Sasser town, Terrell County.....	112	63	43	1	0	0	2	3	2	63	
Satilla CDP, Jeff Davis County.....	161	152	3	1	1	0	4	0	7	149	
Sautee Nacoochee CDP, White County.....	159	132	24	0	2	0	0	1	0	132	
Savannah city, Chatham County.....	52,545	23,256	26,715	142	918	48	700	766	1,877	22,384	
Scotland city.....	141	98	43	0	0	0	0	0	1	98	
Telfair County (part).....	127	95	32	0	0	0	0	0	0	95	
Wheeler County (part).....	14	3	11	0	0	0	0	0	1	3	
Scottdale CDP, DeKalb County.....	4,210	1,768	1,521	9	724	1	61	126	162	1,693	
Screven city, Wayne County.....	285	177	103	2	0	0	2	1	3	176	
Senoia city, Coweta County.....	1,175	978	153	4	17	1	8	14	49	939	
Seville CDP, Wilcox County.....	85	75	9	0	0	0	1	0	1	75	
Shady Dale town, Jasper County.....	77	57	10	0	0	0	8	2	10	57	
Shannon CDP, Floyd County.....	759	727	10	2	3	0	7	10	11	723	
Sharon city, Taliaferro County.....	58	27	31	0	0	0	0	0	1	26	
Sharpsburg town, Coweta County.....	127	117	9	0	1	0	0	0	4	113	
Shellman city, Randolph County.....	427	146	280	0	0	0	1	0	1	146	
Shiloh city, Harris County.....	173	125	47	0	0	0	1	0	3	123	
Siloam town, Greene County.....	119	37	80	0	1	0	0	1	0	37	
Skidaway Island CDP, Chatham County.....	3,870	3,775	27	4	51	2	5	6	33	3,746	
Sky Valley city, Rabun County.....	142	142	0	0	0	0	0	0	2	140	
Smithville city, Lee County.....	204	48	153	3	0	0	0	0	0	48	
Smyrna city, Cobb County.....	23,002	13,079	7,564	61	947	18	851	482	2,065	12,077	
Snelville city, Gwinnett County.....	6,550	4,420	1,726	20	166	5	113	100	329	4,250	
Social Circle city.....	1,506	961	515	3	5	0	10	12	24	949	
Newton County (part).....	11	7	3	0	0	0	1	0	1	7	
Walton County (part).....	1,495	954	512	3	5	0	9	12	23	942	

Table 14.

**Occupied Housing Units (Households) by Race and Hispanic or Latino Origin of Householder: 2010—Con.**

[For information on confidentiality protection, nonsampling error, and definitions, see Selected Appendixes at &lt;www.census.gov/prod/cen2010/cph-1-a.pdf&gt;]

State County Place	Total occupied housing units	Race of householder							House- holder Hispanic or Latino (of any race)	House- holder White alone, not Hispanic or Latino
		One race						Two or More Races		
		White	Black or African American	American Indian and Alaska Native	Asian	Native Hawaiian and Other Pacific Islander	Some Other Race			
<b>PLACE—Con.</b>										
Soperton city, Treutlen County.....	1,102	492	595	2	1	0	2	10	7	491
Sparks town, Cook County.....	698	352	308	0	8	0	21	9	40	337
Sparta city, Hancock County.....	572	105	457	1	7	0	0	2	4	102
Springfield city, Effingham County.....	834	651	155	4	6	1	11	6	22	643
Stapleton city, Jefferson County.....	175	132	39	2	1	0	0	1	0	132
Statesville CDP, Echols County.....	349	240	44	11	3	1	38	12	63	219
Statesboro city, Bulloch County.....	10,207	5,624	4,076	21	212	7	114	153	277	5,513
Statham city, Barrow County.....	820	629	132	1	7	0	38	13	69	603
Stillmore city, Emanuel County.....	178	79	93	0	1	0	5	0	6	78
Stockbridge city, Henry County.....	9,499	3,220	5,243	31	516	7	255	227	660	2,934
Stone Mountain city, DeKalb County.....	2,194	492	1,566	13	47	4	40	32	79	472
Sugar Hill city, Gwinnett County.....	6,114	4,734	597	20	335	4	341	83	838	4,294
Summertown city, Emanuel County.....	56	32	23	0	0	0	0	1	0	32
Summersville city, Chattooga County.....	1,842	1,346	459	6	4	0	8	19	25	1,338
Sumner town, Worth County.....	147	114	31	0	0	0	0	2	1	113
Sunny Side city, Spalding County.....	55	53	2	0	0	0	0	0	0	53
Sunnyside CDP, Ware County.....	539	482	41	4	4	0	4	4	8	480
Sunset Village CDP, Upson County.....	341	324	9	2	0	0	3	3	5	322
Surrency town, Appling County.....	84	53	27	1	0	0	2	1	3	53
Suwanee city, Gwinnett County.....	5,590	4,049	595	11	798	2	59	76	297	3,834
Swainsboro city, Emanuel County.....	2,740	1,204	1,428	6	25	0	64	13	93	1,184
Sycamore city, Turner County.....	191	157	29	2	0	0	3	0	4	156
Sylvania city, Screven County.....	1,205	615	560	4	10	0	4	12	11	611
Sylvester city, Worth County.....	2,286	957	1,297	2	11	2	3	14	20	950
Talahi Island CDP, Chatham County.....	502	483	5	1	8	0	0	5	7	476
Talbotton city, Talbot County.....	384	67	313	1	0	0	2	1	5	66
Talking Rock town, Pickens County.....	27	27	0	0	0	0	0	0	0	27
Tallapoosa city, Haralson County.....	1,283	1,200	58	1	10	0	2	12	4	1,197
Tallah Falls town.....	72	67	0	1	0	0	2	2	4	65
Habersham County (part).....	38	37	0	0	0	0	1	0	3	35
Rabun County (part).....	34	30	0	1	0	0	1	2	1	30
Talmo town, Jackson County.....	73	70	0	0	1	0	0	2	3	67
Tarrytown town, Montgomery County.....	36	26	9	0	0	0	1	0	1	26
Tate City CDP, Towns County.....	8	8	0	0	0	0	0	0	0	8
Taylorsville town.....	87	82	2	1	0	0	1	1	1	82
Bartow County (part).....	75	71	1	1	0	0	1	1	1	71
Polk County (part).....	12	11	1	0	0	0	0	0	0	11
Temple city.....	1,456	1,123	298	5	3	0	16	11	39	1,104
Carroll County (part).....	1,456	1,123	298	5	3	0	16	11	39	1,104
Haralson County (part).....	0	0	0	0	0	0	0	0	0	0
Tennille city, Washington County.....	625	232	378	1	2	0	3	9	6	232
The Rock CDP, Upson County.....	59	57	1	0	0	0	1	0	2	56
Thomaston city, Upson County.....	3,784	2,241	1,442	6	14	1	40	40	79	2,212
Thomasville city, Thomas County.....	7,506	3,465	3,878	24	44	0	40	55	117	3,405
Thomson city, McDuffie County.....	2,662	1,040	1,584	3	7	1	10	17	30	1,029
Thunderbolt town, Chatham County.....	1,088	704	287	3	45	0	29	20	60	683
Tifton city, Tift County.....	6,067	3,588	2,028	9	106	1	278	57	427	3,477
Tiger town, Rabun County.....	201	197	0	0	0	0	0	4	3	194
Tignall town, Wilkes County.....	240	127	112	0	0	0	0	1	3	127
Toccoa city, Stephens County.....	3,562	2,729	738	7	29	0	19	40	53	2,699
Toomsboro city, Wilkinson County.....	173	80	86	1	0	0	1	5	1	80
Trenton city, Dade County.....	904	874	3	3	7	1	6	10	21	860
Trion town, Chattooga County.....	668	571	20	0	6	1	53	17	80	557
Tucker CDP, DeKalb County.....	11,047	7,656	2,275	38	637	5	259	177	722	7,276
Tunnel Hill city, Whitfield County.....	346	329	11	3	0	0	3	0	7	326
Turin town, Coweta County.....	101	88	12	0	0	0	0	1	1	87
Twin City city, Emanuel County.....	520	260	253	1	1	0	3	2	4	259
Tybee Island city, Chatham County.....	1,360	1,307	17	6	16	0	5	9	18	1,295
Tyrone town, Fayette County.....	2,358	1,737	511	3	57	4	16	30	53	1,702
Ty Ty city, Tift County.....	267	166	84	0	4	0	9	4	14	161
Unadilla city, Dooly County.....	843	290	525	1	3	1	15	8	38	275
Union City city, Fulton County.....	7,788	1,159	6,285	17	48	0	158	121	334	1,049
Union Point city, Greene County.....	604	288	301	2	2	0	6	5	12	285
Unionville CDP, Tift County.....	706	9	684	1	1	0	6	5	10	8
Uvalda city, Montgomery County.....	247	157	84	0	1	0	5	0	6	156
Valdosta city, Lowndes County.....	20,471	10,191	9,404	70	282	16	204	304	645	9,879
Varnell city, Whitfield County.....	577	500	23	4	10	0	33	7	70	468
Vernonburg town, Chatham County.....	52	51	0	0	1	0	0	0	0	51

Table 14.

## Occupied Housing Units (Households) by Race and Hispanic or Latino Origin of Householder: 2010—Con.

[For information on confidentiality protection, nonsampling error, and definitions, see Selected Appendixes at <www.census.gov/prod/cen2010/cph-1-a.pdf>]

State County Place	Total occupied housing units	Race of householder							Two or More Races	House- holder Hispanic or Latino (of any race)	House- holder White alone, not Hispanic or Latino
		One race									
		White	Black or African American	American Indian and Alaska Native	Asian	Native Hawaiian and Other Pacific Islander	Some Other Race				
<b>PLACE—Con.</b>											
Vidalia city.....	4,162	2,430	1,587	14	49	2	56	24	127	2,375	
Montgomery County (part).....	51	46	5	0	0	0	0	0	0	46	
Toombs County (part).....	4,111	2,384	1,582	14	49	2	56	24	127	2,329	
Vidette city, Burke County.....	40	27	12	0	0	0	0	1	0	27	
Vienna city, Dooley County.....	1,539	436	1,041	4	4	1	45	8	71	418	
Villa Rica city.....	5,067	3,206	1,573	23	77	2	107	79	275	3,073	
Carroll County (part).....	3,156	2,097	885	17	25	2	73	57	173	2,022	
Douglas County (part).....	1,911	1,109	688	6	52	0	34	22	102	1,051	
Vinings CDP, Cobb County.....	5,413	3,501	1,529	12	194	3	61	113	226	3,371	
Waco city, Haralson County.....	216	211	4	0	0	0	1	0	1	211	
Wadley city, Jefferson County.....	752	130	605	0	3	0	13	1	22	123	
Waleska city, Cherokee County.....	96	94	0	0	1	0	0	1	1	93	
Walnut Grove city, Walton County.....	466	430	24	2	2	0	2	6	13	421	
Walhourville city, Liberty County.....	1,486	505	879	10	20	7	29	36	85	460	
Warm Springs city, Meriwether County.....	152	101	48	1	1	0	1	0	1	101	
Warner Robins city.....	26,136	15,101	9,260	77	567	44	603	484	1,448	14,462	
Houston County (part).....	25,943	14,988	9,194	77	557	44	600	483	1,442	14,352	
Peach County (part).....	193	113	66	0	10	0	3	1	6	110	
Warrenton city, Warren County.....	730	226	494	2	5	0	1	2	4	225	
Warwick city, Worth County.....	158	65	91	1	1	0	0	0	0	65	
Washington city, Wilkes County.....	1,721	694	996	3	9	0	6	13	11	688	
Watkinsville city, Oconee County.....	1,061	952	64	0	20	0	15	10	27	939	
Waverly Hall town, Harris County.....	240	137	95	2	1	0	1	4	5	135	
Waycross city.....	5,870	2,599	3,096	25	37	0	49	64	116	2,552	
Pierce County (part).....	2	2	0	0	0	0	0	0	0	2	
Ware County (part).....	5,868	2,597	3,096	25	37	0	49	64	116	2,550	
Waynesboro city, Burke County.....	2,085	627	1,418	1	9	1	14	15	35	619	
Webster County unified government, Webster County.....	1,119	622	476	0	1	0	16	4	24	617	
West Point city.....	1,356	562	759	3	14	1	8	9	27	548	
Harris County (part).....	350	261	85	0	3	0	0	1	7	254	
Troup County (part).....	1,006	301	674	3	11	1	8	8	20	294	
Whigham city, Grady County.....	161	108	48	4	0	0	1	0	1	108	
White city, Bartow County.....	246	215	8	0	0	0	17	6	20	213	
Whitemarsh Island CDP, Chatham County.....	2,887	2,474	219	7	126	1	22	38	79	2,426	
White Plains city, Greene County.....	102	72	29	0	0	0	0	1	0	72	
Whitesburg city, Carroll County.....	221	185	31	1	0	0	1	3	4	183	
Willacoochee city, Atkinson County.....	512	242	202	2	0	1	58	7	79	230	
Williamson city, Pike County.....	136	115	14	0	1	0	2	4	0	115	
Wilmington Island CDP, Chatham County.....	6,378	5,941	217	13	126	1	37	43	136	5,850	
Winder city, Barrow County.....	5,180	3,908	959	12	69	3	163	66	322	3,774	
Winterville city, Clarke County.....	485	389	82	1	3	0	8	2	12	385	
Woodbine city, Camden County.....	481	286	184	2	1	0	3	5	7	284	
Woodbury city, Meriwether County.....	385	181	202	0	1	0	1	0	2	181	
Woodland city, Talbot County.....	168	40	126	1	0	0	0	1	0	40	
Woodstock city, Cherokee County.....	9,580	7,929	942	19	334	0	177	179	651	7,496	
Woodville city, Greene County.....	125	42	81	0	0	0	1	1	0	42	
Woolsey town, Fayette County.....	57	54	2	0	0	0	0	1	1	54	
Wrens city, Jefferson County.....	860	308	535	1	5	0	8	3	10	305	
Wrightsville city, Johnson County.....	855	398	443	3	2	1	6	2	9	398	
Yatesville town, Upson County.....	157	122	30	0	0	0	0	5	0	122	
Yonah CDP, White County.....	230	223	1	3	0	0	0	3	1	222	
Young Harris city, Towns County.....	150	146	0	2	1	0	1	0	2	145	
Zebulon city, Pike County.....	448	272	154	8	4	0	3	7	5	269	

Table 15.

**Land Area and Population Density: 2010**

[For information on confidentiality protection, nonsampling error, and definitions, see Selected Appendixes at &lt;www.census.gov/prod/cen2010/cph-1-a.pdf&gt;]

State County County Subdivision Place	Land area in square miles	Total population		State County County Subdivision Place	Land area in square miles	Total population	
		Number	Average per square mile			Number	Average per square mile
<b>Georgia</b> .....	57,513.49	9,687,653	168.4	Bartow County—Con.			
Appling County.....	507.08	18,236	36.0	Kingston CCD.....	61.34	6,647	108.4
Altamaha River CCD.....	124.70	3,190	25.6	Kingston city.....	1.26	637	506.1
Baxley CCD.....	88.28	9,706	109.9	White-Pine Log CCD.....	121.00	11,201	92.6
Baxley city (part).....	7.34	4,375	595.7	Cartersville city (part).....	0.94	0	0.0
Big Satilla Creek CCD.....	143.99	3,864	26.8	White city.....	0.96	670	694.6
Baxley city (part).....	1.00	18	18.1	Ben Hill County.....	250.12	17,634	70.5
Graham city.....	1.74	291	167.2	Fitzgerald CCD.....	160.10	15,882	99.2
Surrency-Troper CCD.....	150.10	1,476	9.8	Fitzgerald city (part).....	8.27	8,843	1,069.4
Baxley city (part).....	0.04	7	189.3	Queensland CCD.....	90.02	1,752	19.5
Surrency town.....	0.77	201	260.0	Fitzgerald city (part).....	0.54	210	385.9
Atkinson County.....	339.38	8,375	24.7	Berrien County.....	451.90	19,286	42.7
Axon CCD.....	88.69	1,245	14.0	Alapaha CCD.....	94.44	1,828	19.4
Pearson CCD.....	152.43	5,053	33.2	Alapaha town.....	1.03	668	650.7
Pearson city.....	3.35	2,117	631.5	Enigma CCD.....	93.77	3,947	42.1
Willacoochee CCD.....	98.27	2,077	21.1	Enigma town.....	3.25	1,278	393.7
Willacoochee city.....	3.82	1,391	364.4	Nashville CCD.....	215.00	10,011	46.6
Bacon County.....	258.58	11,096	42.9	Nashville city.....	4.65	4,939	1,061.8
Alma CCD.....	124.14	8,039	64.8	Ray City CCD.....	48.69	3,500	71.9
Alma city (part).....	5.21	3,450	662.5	Ray City city.....	0.89	1,090	1,222.8
Rockingham CCD.....	134.44	3,057	22.7	Bibb County.....	249.76	155,547	622.8
Alma city (part).....	0.31	16	51.4	Lizella CCD.....	79.88	20,718	259.4
Rockingham CDP.....	1.12	248	221.6	Macon city (part).....	0.32	9	27.8
Baker County.....	341.94	3,451	10.1	Macon East CCD.....	45.67	21,505	470.8
Milford CCD.....	160.24	1,253	7.8	Macon city (part).....	11.44	15,786	1,380.0
Newton CCD.....	181.70	2,198	12.1	Macon West CCD.....	83.39	100,708	1,207.7
Newton city.....	2.91	654	224.7	Macon city (part).....	43.59	75,090	1,722.6
Baldwin County.....	257.84	45,720	177.3	Payne city.....	0.04	218	5,080.3
Coopers CCD.....	76.34	7,036	92.2	Rutland CCD.....	40.82	12,616	309.0
Milledgeville city (part).....	1.80	1,061	589.5	Bleckley County.....	215.87	13,063	60.5
East Baldwin CCD.....	82.07	5,400	65.8	Cochran CCD.....	155.87	12,006	77.0
Milledgeville city (part).....	0.30	4	13.4	Cochran city.....	4.59	5,150	1,122.5
Milledgeville CCD.....	99.43	33,284	334.7	Empire CDP (part).....	0.90	146	162.2
Hardwick CDP.....	4.87	3,930	807.5	Northeast Bleckley CCD.....	60.00	1,057	17.6
Milledgeville city (part).....	18.31	16,650	909.2	Allentown city (part).....	0.13	0	0.0
Banks County.....	232.09	18,395	79.3	Brantley County.....	442.36	18,411	41.6
Baldwin CCD.....	63.58	5,208	81.9	Hoboken CCD.....	136.62	5,355	39.2
Alto town (part).....	0.61	516	852.0	Hoboken city.....	3.43	528	154.0
Baldwin city (part).....	1.93	741	383.2	Nahunta CCD.....	192.71	6,224	32.3
Homer CCD.....	74.63	5,017	67.2	Nahunta city.....	2.81	1,053	374.1
Homer town.....	9.63	1,141	118.4	Waynesville CCD.....	113.04	6,832	60.4
Maysville CCD.....	45.45	4,366	96.1	Brooks County.....	493.05	16,243	32.9
Gillsville city (part).....	0.31	28	91.0	Barney CCD.....	43.84	911	20.8
Lula city (part).....	0.64	158	246.0	Barwick-Pavo CCD.....	99.63	1,660	16.7
Maysville town (part).....	1.97	926	470.8	Barwick city (part).....	0.38	146	381.8
Southeast Banks CCD.....	48.43	3,804	78.5	Pavo city (part).....	0.88	248	282.4
Barrow County.....	160.31	69,367	432.7	Dixie CCD.....	88.15	1,488	16.9
Auburn CCD.....	41.23	18,594	451.0	Empress CCD.....	76.79	1,117	14.5
Auburn city (part).....	6.33	6,678	1,055.2	Morven CCD.....	91.48	4,890	53.5
Braselton town (part).....	2.64	1,085	411.5	Morven city.....	1.72	565	327.6
Carl town.....	1.08	255	235.1	Quitman CCD.....	93.16	6,177	66.3
Winder city (part).....	0.23	19	81.2	Quitman city.....	4.13	3,850	932.8
Bethlehem CCD.....	36.25	15,017	414.2	Bryan County.....	435.97	30,233	69.3
Bethlehem town (part).....	2.32	601	258.5	Fort Stewart CCD.....	168.70	0	0.0
Winder city (part).....	0.18	6	33.9	Pembroke CCD.....	139.59	9,738	69.8
Statham CCD.....	37.30	11,184	299.8	Pembroke city.....	7.58	2,196	289.7
Statham city.....	3.52	2,408	683.6	Richmond Hill CCD.....	127.68	20,495	160.5
Winder CCD.....	45.53	24,572	539.7	Richmond Hill city.....	14.44	9,281	642.6
Bethlehem town (part).....	0.00	0	0.0	Bulloch County.....	672.81	70,217	104.4
Russell CDP.....	1.19	1,203	1,013.4	Brooklet CCD.....	110.60	9,056	81.9
Winder city (part).....	12.00	14,074	1,172.5	Brooklet city.....	3.29	1,395	424.3
Bartow County.....	459.54	100,157	217.9	Nevis-Stilson CCD.....	183.04	6,950	38.0
Adairsville CCD.....	68.06	10,802	158.7	Portal CCD.....	107.79	3,981	36.9
Adairsville city.....	9.11	4,648	510.4	Portal town.....	2.11	638	302.1
Cartersville CCD.....	97.95	51,048	521.2	Register CCD.....	68.44	2,542	37.1
Cartersville city (part).....	21.52	19,395	901.4	Register town.....	0.77	175	226.2
Euharlee city (part).....	1.21	1,048	863.0	Statesboro CCD.....	202.95	47,688	235.0
Emerson CCD.....	42.69	12,044	282.1	Statesboro city.....	13.50	28,422	2,105.5
Cartersville city (part).....	6.70	336	50.2	Burke County.....	826.97	23,316	28.2
Emerson city.....	7.30	1,470	201.3	Girard CCD.....	101.98	1,192	11.7
Euharlee-Taylorville CCD.....	68.51	8,415	122.8	Girard town.....	3.16	156	49.3
Euharlee city (part).....	4.06	3,088	761.2	Greens Cut CCD.....	156.58	5,043	32.2
Taylorville town (part).....	1.04	182	175.4				

Table 15.

**Land Area and Population Density: 2010—Con.**

[For information on confidentiality protection, nonsampling error, and definitions, see Selected Appendixes at &lt;www.census.gov/prod/cen2010/cph-1-a.pdf&gt;]

State County County Subdivision Place	Land area in square miles	Total population		State County County Subdivision Place	Land area in square miles	Total population	
		Number	Average per square mile			Number	Average per square mile
Burke County—Con.				Catoosa County—Con.			
Keysville CCD.....	92.12	2,833	30.8	Fort Oglethorpe-Lakeview CCD—Con.			
Blythe city (part).....	0.28	27	96.2	Lakeview CDP (part).....	1.86	3,900	2,094.1
Keysville city.....	1.05	332	315.1	Ringgold CCD.....	56.97	25,158	441.6
Midville CCD.....	112.87	922	8.2	Indian Springs CDP (part).....	1.40	1,448	1,035.4
Midville city.....	1.99	269	135.2	Ringgold city (part).....	4.09	3,225	787.8
Sardis CCD.....	62.82	1,947	31.0				
Sardis city.....	1.55	999	645.8	Charlton County.....	773.58	12,171	15.7
Vidette CCD.....	69.63	835	12.0	Folkston CCD.....	473.15	9,330	19.7
Vidette city.....	0.97	112	115.0	Folkston city.....	4.19	2,502	596.9
Waynesboro CCD.....	230.97	10,544	45.7	Homeland city.....	2.47	910	369.1
Waynesboro city.....	5.42	5,766	1,064.4	St. George CCD.....	300.42	2,841	9.5
Butts County.....	184.39	23,655	128.3	Chatham County.....	426.44	265,128	621.7
Flovilla CCD.....	54.33	2,815	51.8	Montgomery CCD.....	57.03	20,355	356.9
Flovilla city (part).....	1.81	648	358.4	Dutch Island CDP.....	2.46	1,257	510.9
Jackson CCD.....	38.05	8,096	212.8	Isle of Hope CDP.....	1.81	2,402	1,327.2
Flovilla city (part).....	0.15	5	33.2	Montgomery CDP.....	5.22	4,523	866.3
Jackson city.....	6.23	5,045	810.0	Skidaway Island CDP.....	16.46	8,341	506.7
Jenkinsburg CCD.....	24.69	2,299	93.1	Pooler-Bloomingdale CCD.....	110.66	49,183	444.4
Jenkinsburg city.....	1.24	370	298.1	Bloomingdale city (part).....	12.74	2,713	212.9
Southwest Butts CCD.....	35.17	5,171	147.0	Garden City city (part).....	0.02	123	5,014.9
Worthville CCD.....	32.15	5,274	164.1	Georgetown CDP.....	8.23	11,823	1,437.3
				Henderson CDP.....	1.73	1,647	951.3
Calhoun County.....	280.37	6,694	23.9	Pooler city (part).....	24.41	13,174	539.7
Arlington CCD.....	35.99	1,310	36.4	Savannah city (part).....	26.54	2,604	98.1
Arlington city (part).....	2.39	1,075	449.2	Port Wentworth CCD.....	53.74	16,797	312.6
Edison CCD.....	58.77	2,221	37.8	Bloomingdale city (part).....	0.02	0	0.0
Edison city.....	2.34	1,531	654.2	Garden City city (part).....	0.47	0	0.0
Leary CCD.....	97.25	876	9.0	Pooler city (part).....	4.98	5,966	1,198.8
Leary city.....	3.21	618	192.7	Port Wentworth city.....	16.45	5,359	325.9
Morgan CCD.....	88.36	2,287	25.9	Savannah city (part).....	14.56	5,429	372.8
Morgan city.....	1.31	240	183.3	Savannah CCD.....	150.36	151,833	1,009.8
				Garden City city (part).....	13.21	8,655	655.4
Camden County.....	613.03	50,513	82.4	Savannah city (part).....	62.05	128,253	2,066.9
Kingsland CCD.....	113.04	12,305	108.9	Thunderbolt town (part).....	0.91	2,564	2,827.2
Kingsland city (part).....	32.68	8,015	245.3	Vernonburg town.....	0.35	122	351.5
St. Marys city (part).....	0.01	0	0.0	Tybee Island-Wilmington Island CCD.....	54.64	26,960	493.4
St. Marys CCD.....	114.09	29,986	262.8	Talahi Island CDP.....	1.29	1,248	969.7
Kings Bay Base CDP.....	1.89	1,777	938.8	Thunderbolt town (part).....	0.29	104	355.2
Kingsland city (part).....	9.34	7,924	848.5	Tybee Island city.....	2.33	2,990	1,282.5
St. Marys city (part).....	22.49	17,121	761.1	Whitemarsh Island CDP.....	5.65	6,792	1,202.2
Woodbine CCD.....	385.89	8,222	21.3	Wilmington Island CDP.....	8.20	15,138	1,846.2
Kingsland city (part).....	0.70	7	9.9				
Woodbine city.....	2.51	1,412	563.0	Chattahoochee County.....	248.74	11,267	45.3
Candler County.....	243.04	10,998	45.3	Cusseta CCD.....	63.32	2,961	46.8
Aline CCD.....	71.81	1,752	24.4	Cusseta-Chattahoochee County unified government (part).....	63.32	2,961	46.8
Metter CCD.....	107.48	6,839	63.6	Fort Benning CCD.....	185.41	8,306	44.8
Metter city.....	7.68	4,130	537.7	Cusseta-Chattahoochee County unified government (part).....	185.41	8,306	44.8
Pulaski CCD.....	63.75	2,407	37.8				
Pulaski town.....	0.80	266	333.9	Chattooga County.....	313.34	26,015	83.0
Carroll County.....	499.08	110,527	221.5	Little Sand Mountain CCD.....	100.21	2,255	22.5
Bowdon CCD.....	108.35	9,009	83.1	Lyerly CCD.....	68.05	2,723	40.0
Bowdon city.....	3.40	2,040	600.1	Lyerly town.....	0.75	540	718.7
Carrollton city (part).....	1.59	7	4.4	Menlo CCD.....	70.45	2,891	41.0
Carrollton CCD.....	127.09	55,393	435.9	Menlo city.....	0.78	474	605.3
Carrollton city (part).....	20.51	24,381	1,188.7	Summerville CCD.....	39.58	11,699	295.6
Mount Zion CCD.....	56.79	6,310	111.1	Summerville city.....	4.01	4,534	1,129.7
Bremen city (part).....	2.23	45	20.2	Trion CCD.....	35.04	6,447	184.0
Carrollton city (part).....	0.19	0	0.0	Trion town.....	3.83	1,827	476.5
Mount Zion city.....	9.70	1,696	174.9				
Roopville CCD.....	50.23	3,891	77.5	Cherokee County.....	421.67	214,346	508.3
Roopville town.....	0.79	218	276.1	Ball Ground CCD.....	68.80	8,340	121.2
Temple CCD.....	45.83	11,728	255.9	Ball Ground city.....	5.81	1,433	246.5
Temple city (part).....	6.79	4,228	622.2	Canton city (part).....	0.89	566	633.9
Villa Rica CCD.....	44.95	20,222	449.9	Nelson city (part).....	0.82	599	733.3
Villa Rica city (part).....	9.72	8,367	860.8	Canton CCD.....	82.39	35,700	433.3
Whitesburg CCD.....	65.84	3,974	60.4	Canton city (part).....	16.27	16,706	1,026.7
Whitesburg city.....	2.77	588	212.4	Holly Springs CCD.....	56.83	51,788	911.3
				Canton city (part).....	1.43	5,686	3,979.7
Catoosa County.....	162.16	63,942	394.3	Holly Springs city.....	6.57	9,189	1,398.9
Boynton Ridge CCD.....	31.42	13,331	424.3	Woodstock city (part).....	0.45	978	2,157.0
Fort Oglethorpe city (part).....	0.94	63	67.3	Lathetown CCD.....	68.04	17,942	263.7
Indian Springs CDP (part).....	1.18	793	669.8	Waleska CCD.....	84.83	7,772	91.6
Ringgold city (part).....	0.25	227	911.2	Waleska city.....	1.46	644	442.0
Catoosa Springs CCD.....	56.03	6,955	124.1	Woodstock CCD.....	60.78	92,804	1,526.9
Ringgold city (part).....	0.41	128	315.6	Mountain Park city (part).....	0.03	21	718.8
Fort Oglethorpe-Lakeview CCD.....	17.74	18,498	1,042.8	Woodstock city (part).....	10.71	22,918	2,140.7
Fort Oglethorpe city (part).....	10.37	8,950	862.7				

Table 15.

**Land Area and Population Density: 2010—Con.**

[For information on confidentiality protection, nonsampling error, and definitions, see Selected Appendixes at &lt;www.census.gov/prod/cen2010/cph-1-a.pdf&gt;]

State County County Subdivision Place	Land area in square miles	Total population		State County County Subdivision Place	Land area in square miles	Total population	
		Number	Average per square mile			Number	Average per square mile
Clarke County.....	119.20	116,714	979.1	Coffee County.....	575.10	42,356	73.7
Athens CCD.....	63.67	86,464	1,358.0	Ambrose CCD.....	136.90	5,684	41.5
Athens-Clarke County unified government (balance) (part).....	63.67	86,464	1,358.0	Ambrose city.....	3.05	380	124.6
Bogart CCD.....	19.06	14,721	772.3	Broxtown CCD.....	123.69	3,553	28.7
Athens-Clarke County unified government (balance) (part).....	18.84	14,581	774.1	Broxtown city.....	3.24	1,189	367.2
Bogart town (part).....	0.23	140	620.2	Douglas CCD.....	118.87	24,824	208.8
Winterville CCD.....	36.47	15,529	425.8	Douglas city.....	13.39	11,589	865.5
Athens-Clarke County unified government (balance) (part).....	33.85	14,407	425.6	Nicholls CCD.....	100.67	5,376	53.4
Winterville city.....	2.62	1,122	428.3	Nicholls city.....	1.83	2,798	1,530.7
Clay County.....	195.38	3,183	16.3	West Green CCD.....	94.98	2,919	30.7
Bluffton CCD.....	107.94	861	8.0	Colquitt County.....	544.15	45,498	83.6
Bluffton town.....	1.61	103	64.1	Berlin-Ellenton CCD.....	84.23	3,449	40.9
Fort Gaines city (part).....	1.24	146	117.5	Berlin city.....	0.74	551	748.0
Fort Gaines CCD.....	87.44	2,322	26.6	Ellenton town.....	0.79	281	355.2
Fort Gaines city (part).....	3.53	961	272.0	Doerun CCD.....	68.18	2,743	40.2
Clayton County.....	141.57	259,424	1,832.5	Doerun city.....	1.25	774	619.4
College Park CCD.....	11.74	9,879	841.5	Funston CCD.....	135.38	6,280	46.4
College Park city (part).....	2.79	1,272	455.1	Funston city.....	1.14	449	394.5
Forest Park city (part).....	0.01	0	0.0	Moultrie city (part).....	0.73	212	291.8
Forest Park-Morrow CCD.....	44.96	91,196	2,028.5	Moultrie CCD.....	145.26	27,838	191.6
Conley CDP.....	1.92	6,228	3,241.3	Moultrie city (part).....	15.61	14,056	900.2
Forest Park city (part).....	9.27	18,468	1,992.8	Riverside town.....	0.21	35	167.6
Lake City city.....	1.85	2,612	1,414.0	Norman Park CCD.....	111.11	5,188	46.7
Morrow city.....	3.38	6,445	1,909.4	Norman Park city.....	3.07	972	316.4
Jonesboro CCD.....	59.78	82,590	1,381.5	Omega city (part).....	0.06	12	189.6
Bonanza CDP.....	1.20	3,135	2,616.5	Columbia County.....	290.09	124,053	427.6
Irondale CDP.....	3.15	7,446	2,360.4	Appling CCD.....	140.08	11,194	79.9
Jonesboro city.....	2.50	4,724	1,890.2	Evans CCD.....	70.39	86,553	1,229.6
Lovejoy city.....	2.60	6,422	2,474.6	Evans CDP.....	25.27	29,011	1,148.1
Riverdale CCD.....	25.09	75,759	3,019.6	Martinez CDP.....	14.51	35,795	2,466.8
Riverdale city.....	4.53	15,134	3,339.3	Grovetown-Harlem CCD.....	79.62	26,306	330.4
Clinch County.....	800.22	6,798	8.5	Grovetown city.....	4.82	11,216	2,325.8
Fargo CCD.....	514.76	1,559	3.0	Harlem city.....	4.52	2,666	589.8
Du Pont town (part).....	0.38	11	28.7	Cook County.....	227.16	17,212	75.8
Fargo city.....	2.74	321	117.0	Adel-Sparks CCD.....	174.79	15,061	86.2
Homerville city (part).....	0.57	697	1,225.7	Adel city.....	8.06	5,334	662.0
Homerville CCD.....	285.47	5,239	18.4	Cecil city.....	0.96	286	299.3
Argyle town.....	1.72	212	123.3	Sparks town.....	3.91	2,052	525.4
Du Pont town (part).....	0.40	109	272.9	Lenox CCD.....	52.37	2,151	41.1
Homerville city (part).....	2.92	1,759	602.2	Lenox town.....	1.59	873	547.8
Cobb County.....	339.55	688,078	2,026.4	Coweta County.....	440.89	127,317	288.8
Acworth-Kennesaw CCD.....	105.69	178,291	1,686.9	Grantville CCD.....	53.63	5,892	109.9
Acworth city.....	8.24	20,425	2,477.6	Grantville city (part).....	4.60	2,555	555.6
Kennesaw city.....	9.44	29,783	3,155.1	Moreland CCD.....	45.55	4,694	103.0
Marietta city (part).....	0.98	2,141	2,185.1	Grantville city (part).....	0.99	486	493.0
Austell CCD.....	20.51	31,994	1,559.9	Moreland town.....	0.91	399	437.4
Austell city (part).....	5.57	5,940	1,067.2	Newnan CCD.....	243.46	99,028	406.7
Mableton CDP (part).....	0.91	1,317	1,442.9	East Newnan CDP.....	2.86	1,321	461.1
Powder Springs city (part).....	0.00	0	0.0	Newnan city.....	18.32	33,039	1,803.9
Fair Oaks CCD.....	11.38	25,580	2,247.2	Palmetto city (part).....	0.50	300	594.4
Fair Oaks CDP (part).....	1.51	5,965	3,947.7	Senoia CCD.....	98.24	17,703	180.2
Marietta city (part).....	0.25	1,277	5,158.4	Haralson town (part).....	0.75	160	213.5
Smyrna city (part).....	0.26	197	771.6	Senoia city.....	5.35	3,307	618.2
Mableton CCD.....	30.25	55,614	1,838.6	Sharpsburg town.....	0.59	341	575.2
Austell city (part).....	0.16	337	2,075.4	Turin town.....	1.61	274	170.2
Mableton CDP (part).....	19.18	35,038	1,826.9	Crawford County.....	324.89	12,630	38.9
Smyrna city (part).....	2.02	4,141	2,050.1	Roberta CCD.....	149.41	3,651	24.4
Marietta CCD.....	47.06	116,739	2,480.5	Knoxville CDP.....	0.32	69	215.9
Fair Oaks CDP (part).....	0.46	2,260	4,933.0	Roberta city.....	1.49	1,007	676.2
Marietta city (part).....	21.17	52,104	2,460.8	Zenith CCD.....	175.48	8,979	51.2
Northeast Cobb CCD.....	67.25	152,795	2,272.0	Crisp County.....	272.58	23,439	86.0
Marietta city (part).....	0.21	36	173.7	Arabi CCD.....	61.38	1,639	26.7
Smyrna city (part).....	0.11	1,214	10,931.1	Arabi town.....	6.31	586	92.8
Powder Springs CCD.....	27.57	37,454	1,358.4	Cordele CCD.....	211.20	21,800	103.2
Austell city (part).....	0.06	264	4,123.6	Cordele city.....	10.14	11,147	1,099.2
Powder Springs city (part).....	7.16	13,940	1,945.6	Dade County.....	173.98	16,633	95.6
Smyrna CCD.....	17.58	56,941	3,238.8	Lookout Mountain CCD.....	39.83	3,750	94.2
Mableton CDP (part).....	0.48	760	1,598.0	Sand Mountain CCD.....	39.55	4,272	108.0
Marietta city (part).....	0.47	1,021	2,164.3	Trenton CCD.....	94.60	8,611	91.0
Smyrna city (part).....	10.24	38,079	3,718.1	Trenton city.....	3.22	2,301	715.5
Vinings CCD.....	12.25	32,670	2,666.7	Dawson County.....	210.83	22,330	105.9
Smyrna city (part).....	2.72	7,640	2,803.7	Blacks Mill CCD.....	92.90	14,565	156.8
Vinings CDP.....	3.13	9,734	3,110.8	Dawsonville city (part).....	1.21	34	28.2

Table 15.

**Land Area and Population Density: 2010—Con.**

[For information on confidentiality protection, nonsampling error, and definitions, see Selected Appendixes at &lt;www.census.gov/prod/cen2010/cph-1-a.pdf&gt;]

State County County Subdivision Place	Total population			State County County Subdivision Place	Total population		
	Land area in square miles	Number	Average per square mile		Land area in square miles	Number	Average per square mile
Dawson County—Con.				Douglas County.....	200.07	132,403	661.8
Dawsonville CCD.....	117.93	7,765	65.8	Bill Arp CCD.....	48.64	41,021	843.4
Dawsonville city (part).....	6.98	2,502	358.5	Douglasville city (part).....	3.33	6,375	1,916.5
Decatur County.....	597.14	27,842	46.6	Douglasville-Lithia Springs CCD.....	68.85	70,215	1,019.8
Attapulgus CCD.....	90.26	2,365	26.2	Austell city (part).....	0.18	40	225.9
Attapulgus city.....	0.80	449	563.9	Douglasville city (part).....	18.15	24,357	1,342.3
Bainbridge CCD.....	69.85	17,230	246.7	Lithia Springs CDP.....	13.60	15,491	1,138.6
Bainbridge city (part).....	17.73	12,678	715.0	Fairplay CCD.....	43.28	8,607	198.9
Brinson CCD.....	170.81	2,799	16.4	Winston CCD.....	39.30	12,560	319.6
Brinson town.....	2.04	215	105.4	Douglasville city (part).....	0.99	229	230.8
Climax CCD.....	75.30	1,847	24.5	Villa Rica city (part).....	4.52	5,589	1,236.7
Bainbridge city (part).....	0.42	0	0.0	Early County.....	512.59	11,008	21.5
Climax city.....	0.80	280	350.7	Blakely CCD.....	248.77	7,728	31.1
Faceville CCD.....	107.48	2,035	18.9	Blakely city.....	17.55	5,068	288.8
Bainbridge city (part).....	0.00	0	0.0	Damascus CCD.....	132.18	1,438	10.9
Mount Pleasant CCD.....	83.43	1,566	18.8	Arlington city (part).....	1.73	404	233.4
Bainbridge city (part).....	0.65	19	29.3	Damascus city.....	1.76	254	144.3
DeKalb County.....	267.58	691,893	2,585.7	Jakin CCD.....	131.65	1,842	14.0
Atlanta-Decatur CCD.....	124.56	355,979	2,857.8	Cedar Springs CDP.....	2.98	74	24.8
Atlanta city (part).....	7.02	28,292	4,030.1	Jakin city.....	1.24	155	125.0
Avondale Estates city.....	1.14	2,960	2,602.0	Echols County.....	414.89	4,034	9.7
Belvedere Park CDP.....	4.92	15,152	3,080.7	East Echols CCD.....	332.05	1,694	5.1
Candler-McAfee CDP.....	7.01	23,025	3,285.8	Statenville CDP.....	4.62	1,040	225.3
Clarkston city.....	1.09	7,554	6,958.3	West Echols CCD.....	82.84	2,340	28.2
Decatur city.....	4.27	19,335	4,527.2	Effingham County.....	477.70	52,250	109.4
Druid Hills CDP.....	4.18	14,568	3,487.9	Guyton-Springfield CCD.....	160.66	17,399	108.3
Gresham Park CDP.....	2.80	7,432	2,650.9	Guyton city.....	3.20	1,684	525.9
North Decatur CDP (part).....	4.74	16,124	3,398.8	Springfield city.....	2.76	2,852	1,034.1
North Druid Hills CDP.....	5.04	18,947	3,756.5	Rincon CCD.....	152.16	31,639	207.9
Panthersville CDP.....	3.67	9,749	2,658.5	Rincon town.....	8.86	8,836	997.1
Pine Lake city (part).....	0.04	0	0.0	Shawnee CCD.....	164.88	3,212	19.5
Redan CDP (part).....	3.92	13,098	3,340.7	Elbert County.....	351.06	20,166	57.4
Scottdale CDP.....	3.50	10,631	3,038.8	Bowman CCD.....	53.85	3,527	65.5
Tucker CDP (part).....	0.82	1,826	2,233.7	Bowman city.....	3.12	862	276.5
Chamblee-Doraville CCD.....	37.74	137,880	3,653.4	Coldwater CCD.....	101.74	2,890	28.4
Atlanta city (part).....	0.00	0	0.0	Elberton CCD.....	195.46	13,749	70.3
Chamblee city.....	3.18	9,892	3,115.1	Dewy Rose CDP.....	1.67	154	92.3
Doraville city.....	3.58	8,330	2,325.7	Elberton city.....	4.75	4,653	980.1
Dunwoody city.....	12.94	46,267	3,574.2	Emanuel County.....	680.60	22,598	33.2
North Atlanta CDP.....	7.64	40,456	5,298.4	Adrian CCD.....	76.77	1,472	19.2
Lithonia CCD.....	61.32	97,282	1,586.5	Adrian city (part).....	0.50	270	538.0
Lithonia city.....	0.89	1,924	2,156.9	Norristown CDP.....	0.41	59	145.6
Redan CDP (part).....	5.69	19,917	3,500.0	Oak Park CCD.....	56.94	966	17.0
Stone Mountain CCD.....	19.47	39,850	2,046.8	Oak Park town (part).....	4.65	278	59.8
Pine Lake city (part).....	0.21	730	3,451.5	Summertown CCD.....	154.58	1,742	11.3
Stone Mountain city.....	1.70	5,802	3,409.1	Canoochee CDP.....	2.35	71	30.2
Tucker CCD.....	24.49	60,902	2,486.5	Summertown city.....	0.79	160	203.4
North Decatur CDP (part).....	0.24	574	2,401.9	Swainsboro CCD.....	225.05	13,406	59.6
Tucker CDP (part).....	11.16	25,755	2,307.2	Nunez city.....	1.32	147	111.4
Dodge County.....	495.89	21,796	44.0	Oak Park town (part).....	1.75	74	42.4
Chauncey CCD.....	93.91	2,003	21.3	Swainsboro city.....	12.58	7,277	578.5
Chauncey city.....	1.73	342	198.2	Twin City CCD.....	167.26	5,012	30.0
Milan city (part).....	1.39	364	261.9	Garfield city.....	0.79	201	255.0
Chester CCD.....	60.15	3,257	54.2	Oak Park town (part).....	0.68	132	195.4
Chester town.....	0.87	1,596	1,832.0	Stillmore city.....	3.09	532	172.1
Empire CDP (part).....	1.40	247	176.4	Twin City city.....	3.57	1,742	487.5
Eastman CCD.....	208.85	14,597	69.9	Evans County.....	182.85	11,000	60.2
Eastman city.....	5.42	4,962	916.2	Claxton CCD.....	111.25	7,878	70.8
Rhine CCD.....	132.98	1,939	14.6	Bellville city.....	0.99	123	124.8
Rhine town.....	3.13	394	125.7	Claxton city.....	1.74	2,746	1,579.5
Dooly County.....	391.94	14,918	38.1	Daisy city.....	0.87	129	147.6
Byromville CCD.....	108.82	2,014	18.5	Hagan city.....	2.04	996	488.2
Byromville town.....	0.36	546	1,508.5	North Evans CCD.....	71.61	3,122	43.6
Dooling town.....	0.46	154	332.8	Fannin County.....	386.72	23,682	61.2
Lilly city.....	0.60	213	353.9	Blue Ridge CCD.....	43.91	6,792	154.7
Unadilla CCD.....	117.19	5,943	50.7	Blue Ridge city.....	2.38	1,290	541.8
Pinehurst city.....	1.02	455	447.3	Higdon-Mobile CCD.....	107.78	2,303	21.4
Unadilla city.....	6.04	3,796	628.1	McCaysville CCD.....	37.76	6,214	164.6
Vienna CCD.....	165.94	6,961	41.9	Epworth CDP.....	1.03	480	465.1
Vienna city.....	5.47	4,011	733.9	McCaysville city.....	1.55	1,056	680.2
Dougherty County.....	328.69	94,565	287.7	Mineral Bluff CCD.....	43.99	3,525	80.1
East Dougherty CCD.....	112.70	33,130	294.0	Mineral Bluff CDP.....	1.37	150	109.3
Albany city (part).....	16.38	22,564	1,377.3	Morganton CCD.....	153.28	4,848	31.6
Putney CDP.....	21.84	2,898	132.7	Morganton city.....	0.83	303	365.3
West Dougherty CCD.....	215.99	61,435	284.4				
Albany city (part).....	38.74	54,870	1,416.3				



Table 15.

**Land Area and Population Density: 2010—Con.**

[For information on confidentiality protection, nonsampling error, and definitions, see Selected Appendixes at &lt;www.census.gov/prod/cen2010/cph-1-a.pdf&gt;]

State County County Subdivision Place	Land area in square miles	Total population		State County County Subdivision Place	Land area in square miles	Total population	
		Number	Average per square mile			Number	Average per square mile
Fayette County.....	194.34	106,567	548.3	Gilmer County—Con.			
Brooks CCD.....	54.77	9,211	168.2	North Gilmer CCD.....	130.87	5,599	42.8
Brooks town.....	4.29	524	122.2	Cherry Log CDP (part).....	0.45	44	97.0
Woolsey town.....	0.82	158	193.2	Ellijay city (part).....	0.14	5	34.9
Fayetteville CCD.....	66.69	41,611	624.0	Rich Mountain CCD.....	137.95	4,223	30.6
Fayetteville city (part).....	9.81	13,900	1,416.6	Cherry Log CDP (part).....	0.76	75	98.2
Peachtree City-Tyrone CCD.....	72.89	55,745	764.8	Ellijay city (part).....	0.05	0	0.0
Fayetteville city (part).....	1.08	2,045	1,892.1	South Gilmer CCD.....	59.00	4,114	69.7
Peachtree City city.....	24.54	34,364	1,400.4	Ellijay city (part).....	0.08	0	0.0
Tyrone town.....	12.47	6,879	551.8				
Floyd County.....	509.91	96,317	188.9	Glascocock County.....	143.74	3,082	21.4
Armuchee CCD.....	94.91	10,459	110.2	Gibson CCD.....	87.11	2,208	25.3
Rome city.....	3.41	609	178.5	Gibson city.....	1.02	663	647.1
Cave Spring CCD.....	109.93	4,800	43.7	Mitchell CCD.....	56.63	874	15.4
Cave Spring city.....	4.05	1,200	296.3	Edge Hill city.....	0.18	24	129.9
Rome CCD.....	265.65	76,489	287.9	Mitchell town.....	1.48	199	134.7
Lindale CDP.....	5.41	4,191	774.8	Glynn County.....	419.75	79,626	189.7
Rome city (part).....	27.50	35,694	1,298.0	Brunswick CCD.....	32.36	33,555	1,036.8
Shannon CCD.....	39.41	4,569	115.9	Brunswick city.....	17.07	15,383	901.0
Shannon CDP.....	4.98	1,862	373.9	Country Club Estates CDP (part).....	2.81	7,320	2,605.5
Forsyth County.....	224.02	175,511	783.5	Dock Junction CDP (part).....	9.22	7,717	837.2
Big Creek CCD.....	43.80	53,346	1,218.0	Everett CCD.....	126.60	21,321	168.4
Chestatee CCD.....	35.41	16,110	455.0	Country Club Estates CDP (part).....	1.83	1,225	668.5
Cumming CCD.....	99.51	85,749	861.7	Dock Junction CDP (part).....	0.19	4	21.0
Cumming city.....	6.09	5,430	891.5	Jekyll Island CCD.....	33.34	805	24.1
Silver City CCD.....	45.31	20,306	448.2	St. Simons CCD.....	57.84	14,720	254.5
Franklin County.....	261.50	22,084	84.5	St. Simons CDP.....	15.94	12,743	799.4
Carnesville CCD.....	104.60	5,754	55.0	Thalman CCD.....	169.61	9,225	54.4
Carnesville city.....	2.62	577	220.1	Gordon County.....	355.81	55,186	155.1
Lavonia CCD.....	59.70	7,600	127.3	Calhoun CCD.....	107.66	35,788	332.4
Gumlog CDP.....	13.45	2,146	159.6	Calhoun city (part).....	14.54	15,438	1,061.5
Lavonia city (part).....	4.54	2,156	474.6	Plainville city.....	0.72	313	433.4
Martin town (part).....	0.09	13	147.5	Resaca town (part).....	0.81	139	172.0
Royston CCD.....	36.74	5,485	149.3	Fairmount CCD.....	62.55	6,929	110.8
Canon city (part).....	2.58	761	294.9	Fairmount city.....	1.79	720	402.6
Franklin Springs city.....	2.18	952	437.0	Redbud CCD.....	97.78	5,933	60.7
Royston city (part).....	2.10	1,931	921.7	Ranger town.....	0.82	131	160.5
Sandy Cross CCD.....	60.45	3,245	53.7	Sugar Valley-Resaca CCD.....	87.82	6,536	74.4
Fulton County.....	526.63	920,581	1,748.0	Calhoun city (part).....	0.39	212	546.6
Atlanta CCD.....	235.94	531,648	2,253.3	Resaca town (part).....	1.99	405	203.1
Atlanta city (part).....	126.13	391,711	3,105.6	Grady County.....	454.53	25,011	55.0
College Park city (part).....	0.40	0	0.0	Cairo CCD.....	133.30	17,679	132.6
East Point city (part).....	0.67	301	448.0	Cairo city.....	9.69	9,607	991.8
Hapeville city (part).....	2.39	6,372	2,669.6	Calvary-Reno CCD.....	64.85	1,682	25.9
Roswell city (part).....	0.00	0	0.0	Calvary CDP.....	1.54	161	104.7
Sandy Springs city.....	37.64	93,853	2,493.4	Northwest Grady CCD.....	46.75	551	11.8
Union City city (part).....	2.93	688	234.5	Southeast Grady CCD.....	72.54	651	9.0
College Park CCD.....	6.72	12,309	1,830.9	Spence CCD.....	52.98	1,746	33.0
College Park city (part).....	5.85	11,398	1,947.6	Whigham CCD.....	84.12	2,702	32.1
East Point city (part).....	0.54	568	1,056.2	Whigham city.....	1.17	471	401.4
Hapeville city (part).....	0.01	0	0.0	Greene County.....	387.44	15,994	41.3
East Point CCD.....	13.67	33,940	2,483.0	Greensboro CCD.....	110.45	8,897	80.6
East Point city (part).....	12.92	32,139	2,488.4	Greensboro city.....	6.73	3,359	499.2
Hapeville city (part).....	0.01	1	102.4	Greshamville CCD.....	57.64	1,147	19.9
Fairburn-Union City CCD.....	62.65	79,188	1,264.0	Siloam CCD.....	33.12	1,071	32.3
College Park city (part).....	1.02	1,272	1,248.8	Siloam town.....	1.21	282	232.8
East Point city (part).....	0.55	704	1,283.5	Union Point CCD.....	46.91	2,381	50.8
Fairburn city (part).....	15.05	12,620	838.3	Union Point city.....	1.89	1,617	856.6
Palmetto city (part).....	0.29	0	0.0	White Plains CCD.....	64.06	1,442	22.5
Union City city (part).....	16.18	18,768	1,160.0	White Plains city.....	4.67	284	60.8
Palmetto CCD.....	70.34	7,684	109.2	Woodville CCD.....	75.25	1,056	14.0
Chattahoochee Hills city.....	50.18	2,378	47.4	Woodville city.....	4.89	321	65.7
Fairburn city (part).....	1.80	330	183.5	Gwinnett County.....	430.38	805,321	1,871.2
Palmetto city (part).....	10.58	4,188	395.8	Buford-Sugar Hill CCD.....	38.07	46,560	1,222.9
Roswell-Alphaletta CCD.....	137.32	255,812	1,862.9	Buford city (part).....	12.84	10,655	829.5
Alphaletta city.....	26.91	57,551	2,138.6	Rest Haven town (part).....	0.26	32	121.1
Johns Creek city.....	30.73	76,728	2,497.0	Sugar Hill city (part).....	9.32	17,993	1,931.2
Milton city.....	38.52	32,661	847.9	Dacula-Rocky Creek CCD.....	90.75	91,691	1,010.4
Mountain Park city (part).....	0.44	526	1,202.6	Auburn city (part).....	0.12	209	1,753.5
Roswell city (part).....	40.72	88,346	2,169.6	Braselton town (part).....	3.23	2,973	919.3
Gilmer County.....	426.54	28,292	66.3	Buford city (part).....	0.92	624	675.9
Carters Lake CCD.....	73.19	8,420	115.0	Dacula city.....	4.96	4,442	895.4
Ellijay city (part).....	0.14	13	93.8	Lawrenceville CCD.....	82.72	215,169	2,601.3
Ellijay CCD.....	25.52	5,936	232.6	Lawrenceville city (part).....	12.76	27,352	2,143.9
East Ellijay city.....	3.40	546	160.6	Suwanee city (part).....	0.30	4	13.4
Ellijay city (part).....	3.13	1,601	510.7	Lilburn CCD.....	46.45	132,114	2,844.2

Table 15.

**Land Area and Population Density: 2010—Con.**

[For information on confidentiality protection, nonsampling error, and definitions, see Selected Appendixes at &lt;www.census.gov/prod/cen2010/cph-1-a.pdf&gt;]

State County County Subdivision Place	Land area in square miles	Total population		State County County Subdivision Place	Land area in square miles	Total population	
		Number	Average per square mile			Number	Average per square mile
Gwinnett County—Con.				Harris County—Con.			
Lilburn CCD—Con.				Shiloh CCD—Con.			
Lilburn city.....	6.32	11,596	1,835.7	Hamilton city (part).....	0.29	106	366.8
Mountain Park CDP.....	5.67	11,554	2,036.9	Shiloh city.....	2.25	445	198.1
Norcross city (part).....	0.03	0	0.0	Waverly Hall CCD.....	133.21	14,288	107.3
Norcross CCD.....	32.02	77,160	2,409.6	Waverly Hall town.....	3.34	735	220.2
Berkeley Lake city (part).....	0.95	1,513	1,589.2				
Duluth city (part).....	0.06	0	0.0	Hart County.....	232.39	25,213	108.5
Norcross city (part).....	4.61	9,116	1,975.6	Bowersville CCD.....	46.64	3,715	79.7
Snellville-Grayson CCD.....	92.36	148,651	1,609.4	Bowersville town.....	3.08	465	151.1
Grayson city.....	2.47	2,666	1,079.2	Canon city (part).....	0.54	40	74.3
Lawrenceville city (part).....	0.64	1,194	1,879.5	Lavonia city (part).....	0.02	0	0.0
Loganville city (part).....	1.59	2,474	1,556.1	Hartwell CCD.....	99.89	12,869	128.8
Snellville city.....	10.45	18,242	1,745.4	Eagle Grove CDP.....	1.73	164	94.7
Suwanee-Duluth CCD.....	48.01	93,976	1,957.5	Hartwell city (part).....	5.08	4,452	876.5
Berkeley Lake city (part).....	0.13	61	486.5	Reed Creek CCD.....	49.27	5,629	114.2
Duluth city (part).....	9.94	26,600	2,676.2	Hartwell city (part).....	0.01	17	1,562.2
Sugar Hill city (part).....	1.28	529	413.5	Reed Creek CDP.....	23.65	2,604	110.1
Suwanee city (part).....	10.58	15,351	1,450.4	Royston CCD.....	36.60	3,000	82.0
				Canon city (part).....	0.00	3	1,192.4
Habersham County.....	276.74	43,041	155.5	Royston city (part).....	1.28	648	505.5
Clarkesville CCD.....	135.56	13,642	100.6				
Clarkesville city.....	2.46	1,733	704.7	Heard County.....	296.03	11,834	40.0
Cornelia CCD.....	85.32	25,565	299.7	Centralhatchee CCD.....	92.24	4,281	46.4
Alto town (part).....	0.50	656	1,312.0	Centralhatchee town.....	3.28	408	124.6
Baldwin city (part).....	2.97	2,538	853.9	Ephesus city.....	3.02	427	141.4
Cornelia city.....	3.94	4,160	1,055.8	Franklin city (part).....	0.08	0	0.0
Demorest city.....	2.24	1,823	812.7	Franklin CCD.....	88.69	4,680	52.8
Mount Airy town.....	2.58	1,284	497.6	Franklin city (part).....	3.26	993	304.2
Raoul CDP.....	2.01	2,558	1,273.6	Texas CCD.....	115.10	2,873	25.0
Turnerville CCD.....	55.87	3,834	68.6				
Tallulah Falls town (part).....	4.61	97	21.0	Henry County.....	322.13	203,922	633.0
				Hampton CCD.....	52.18	21,712	416.1
Hall County.....	392.78	179,684	457.5	Hampton city.....	5.61	6,987	1,245.6
Clermont CCD.....	87.82	14,210	161.8	Heron Bay CDP (part).....	2.65	2,345	884.9
Clermont town.....	2.97	875	294.7	Locust Grove CCD.....	83.14	28,493	342.7
Flowery Branch CCD.....	55.23	36,352	658.2	Heron Bay CDP (part).....	0.60	639	1,069.1
Braselton town (part).....	1.54	1,690	1,096.5	Locust Grove city.....	10.67	5,402	506.5
Bufo city (part).....	3.24	946	291.5	McDonough CCD.....	133.98	94,921	708.5
Flowery Branch city (part).....	5.80	5,678	978.4	McDonough city.....	12.71	22,084	1,736.9
Oakwood city (part).....	0.20	63	320.8	Stockbridge city (part).....	3.04	5,955	1,957.9
Rest Haven town (part).....	0.08	30	367.2	Stockbridge CCD.....	52.83	58,796	1,112.9
Gainesville CCD.....	119.04	88,853	746.4	Stockbridge city (part).....	10.27	19,681	1,916.6
Gainesville city (part).....	30.69	33,122	1,079.4				
Oakwood city (part).....	0.26	74	282.3	Houston County.....	375.54	139,900	372.5
Lula CCD.....	66.42	9,382	141.3	Elko CCD.....	194.12	4,020	20.7
Gillsville city (part).....	0.82	207	252.0	Perry city (part).....	0.06	0	0.0
Lula city (part).....	3.68	2,600	706.3	Perry CCD.....	79.63	25,004	314.0
Murrayville CCD.....	47.56	16,819	353.6	Perry city (part).....	23.70	13,731	579.3
Gainesville city (part).....	0.08	65	828.9	Warner Robins city (part).....	1.58	946	596.9
Oakwood CCD.....	16.72	14,068	841.5	Warner Robins CCD.....	101.79	110,876	1,089.2
Flowery Branch city (part).....	0.51	1	2.0	Byron city (part).....	0.00	0	0.0
Gainesville city (part).....	1.16	617	531.9	Centerville city.....	3.94	7,148	1,813.9
Oakwood city (part).....	4.59	3,833	835.5	Perry city (part).....	0.53	45	84.6
				Robins AFB CDP.....	2.76	1,170	424.6
Hancock County.....	471.84	9,429	20.0	Warner Robins city (part).....	30.90	65,278	2,112.3
Devereux CCD.....	109.75	1,833	16.7				
Linton CCD.....	59.24	828	14.0	Irwin County.....	354.34	9,538	26.9
Mayfield CCD.....	100.34	809	8.1	Holt CCD.....	88.93	889	10.0
Sparta CCD.....	202.51	5,959	29.4	Irwinville CCD.....	117.63	2,385	20.3
Sparta city.....	1.82	1,400	770.6	Ocilla CCD.....	147.78	6,264	42.4
				Fitzgerald city (part).....	0.04	0	0.0
Haralson County.....	282.17	28,780	102.0	Ocilla city.....	2.55	3,414	1,341.4
Bremen CCD.....	61.69	12,999	210.7				
Bremen city (part).....	8.26	6,182	748.3	Jackson County.....	339.66	60,485	178.1
Tallapoosa city (part).....	0.03	0	0.0	Commerce CCD.....	43.18	9,918	229.7
Temple city (part).....	0.01	0	0.0	Commerce city (part).....	11.19	6,539	584.4
Waco city.....	1.84	516	280.5	Jefferson CCD.....	123.87	23,033	185.9
Buchanan CCD.....	108.93	7,592	69.7	Arcade city.....	8.43	1,786	212.0
Buchanan city.....	1.48	1,104	745.3	Jefferson city (part).....	18.31	9,427	514.9
Tallapoosa CCD.....	111.55	8,189	73.4	Maysville CCD.....	56.35	4,875	86.5
Tallapoosa city (part).....	10.00	3,170	317.1	Commerce city (part).....	0.52	5	9.5
				Jefferson city (part).....	2.08	5	2.4
Harris County.....	463.87	32,024	69.0	Maysville town (part).....	2.29	872	380.6
Hamilton CCD.....	141.02	9,234	65.5	Nicholson CCD.....	43.32	5,494	126.8
Hamilton city (part).....	2.99	910	303.9	Nicholson city.....	4.00	1,696	423.7
Pine Mountain CCD.....	124.31	5,167	41.6	West Jackson CCD.....	72.94	17,165	235.3
Hamilton city (part).....	0.02	0	0.0	Braselton town (part).....	5.00	1,763	352.5
Pine Mountain town (part).....	2.76	1,238	449.0	Hoschton city.....	2.58	1,377	533.6
West Point city (part).....	1.94	850	437.7	Jefferson city (part).....	1.28	0	0.0
Shiloh CCD.....	65.34	3,335	51.0	Pendergrass town.....	3.00	422	140.6

Table 15.

**Land Area and Population Density: 2010—Con.**

[For information on confidentiality protection, nonsampling error, and definitions, see Selected Appendixes at &lt;www.census.gov/prod/cen2010/cph-1-a.pdf&gt;]

State County County Subdivision Place	Land area in square miles	Total population		State County County Subdivision Place	Land area in square miles	Total population	
		Number	Average per square mile			Number	Average per square mile
Jackson County—Con.				Laurens County—Con.			
West Jackson CCD—Con.				East Dublin CCD—Con.			
Talmo town.....	2.09	180	86.0	East Dublin city (part).....	3.81	2,441	641.1
Jasper County.....	368.16	13,900	37.8	Rentz CCD.....	73.11	4,093	56.0
Eudora CCD.....	57.52	2,787	48.5	Rentz city.....	1.05	295	281.0
Hillsboro CCD.....	134.29	1,395	10.4	Lee County.....	355.78	28,298	79.5
Monticello CCD.....	100.35	7,132	71.1	Leesburg CCD.....	129.21	20,018	154.9
Monticello city.....	3.21	2,657	827.2	Leesburg city.....	4.94	2,896	586.7
Shady Dale CCD.....	76.00	2,586	34.0	Philema CCD.....	136.25	6,693	49.1
Shady Dale town.....	0.88	249	283.9	Smithville CCD.....	90.33	1,587	17.6
Jeff Davis County.....	330.74	15,068	45.6	Smithville city.....	2.54	575	226.0
Denton CCD.....	144.15	1,645	11.4	Liberty County.....	489.80	63,453	129.5
Denton city.....	1.52	250	164.5	Hinesville CCD.....	253.97	52,662	207.4
Hazlehurst CCD.....	186.59	13,423	71.9	Allenhurst city.....	1.10	695	632.0
Hazlehurst city.....	4.73	4,226	893.0	Flemington city.....	4.57	743	162.5
Satilla CDP.....	3.00	421	140.3	Fort Stewart CDP.....	6.56	4,924	750.8
Jefferson County.....	526.48	16,930	32.2	Gumbranch city.....	0.80	264	331.2
Louisville CCD.....	218.01	6,096	28.0	Hinesville city.....	20.37	33,437	1,641.3
Louisville city.....	3.61	2,493	691.1	Walthourville city (part).....	3.57	4,101	1,149.2
Stapleton CCD.....	80.63	2,103	26.1	Midway CCD.....	134.35	8,911	66.3
Avera city.....	0.65	246	378.5	Midway city.....	6.39	2,121	332.1
Stapleton city.....	1.74	438	251.2	Riceboro CCD.....	101.48	1,880	18.5
Wadley CCD.....	102.45	3,552	34.7	Riceboro city.....	11.03	809	73.4
Bartow town.....	1.13	286	253.3	Walthourville city (part).....	0.18	10	54.2
Wadley city.....	4.56	2,061	452.3	Lincoln County.....	210.38	7,996	38.0
Wrens CCD.....	125.39	5,179	41.3	Lincolnton CCD.....	106.80	3,707	34.7
Matthews CDP.....	3.52	150	42.6	Lincolnton city.....	3.51	1,566	445.6
Wrens city.....	3.13	2,187	698.0	South Lincoln CCD.....	103.58	4,289	41.4
Jenkins County.....	347.28	8,340	24.0	Long County.....	400.29	14,464	36.1
Millen CCD.....	201.30	6,207	30.8	Ludowici North CCD.....	225.74	8,866	39.3
Millen city.....	3.58	3,120	871.7	Ludowici city (part).....	0.18	0	0.0
Perkins CDP.....	2.07	91	44.0	Ludowici South CCD.....	174.56	5,598	32.1
South Jenkins CCD.....	145.98	2,133	14.6	Ludowici city (part).....	2.15	1,703	792.2
Johnson County.....	303.01	9,980	32.9	Lowndes County.....	496.07	109,233	220.2
Adrian CCD.....	55.09	1,530	27.8	Barretts CCD.....	53.76	13,021	242.2
Adrian city (part).....	0.87	394	451.3	Moody AFB CDP.....	0.41	886	2,152.8
Kite CCD.....	85.08	1,259	14.8	Valdosta city (part).....	1.68	549	327.5
Kite city.....	0.81	241	299.1	Hahira CCD.....	92.81	14,844	159.9
West Johnson CCD.....	81.47	1,748	21.5	Hahira city.....	2.48	2,737	1,103.5
Wrightsville CCD.....	81.38	5,443	66.9	Valdosta city (part).....	0.17	2	12.0
Wrightsville city.....	3.52	2,195	622.7	Lake Park CCD.....	60.43	7,690	127.3
Jones County.....	393.93	28,669	72.8	Dasher town.....	4.54	912	200.8
Gray-Macon East CCD.....	197.68	25,350	128.2	Lake Park city.....	1.39	733	528.3
Gray city.....	3.88	3,276	845.1	Naylor CCD.....	101.51	3,516	34.6
Macon city (part).....	0.37	466	1,266.6	Valdosta city (part).....	1.34	0	0.0
Round Oak CCD.....	196.26	3,319	16.9	Valdosta CCD.....	187.57	70,162	374.1
Lamar County.....	183.50	18,317	99.8	Remerton city.....	0.20	1,123	5,505.8
Barnesville CCD.....	107.57	11,916	110.8	Valdosta city (part).....	32.64	53,967	1,653.3
Aldora town.....	0.24	103	424.8	Lumpkin County.....	282.93	29,966	105.9
Barnesville city.....	6.07	6,755	1,113.4	Dahlonega CCD.....	139.32	16,495	118.4
Milner CCD.....	75.93	6,401	84.3	Dahlonega city (part).....	5.17	4,357	842.0
Milner city.....	2.00	610	305.7	Three Sisters Mountain CCD.....	143.61	13,471	93.8
Lanier County.....	185.26	10,078	54.4	Dahlonega city (part).....	3.42	885	259.0
East Lanier CCD.....	90.06	1,936	21.5	McDuffie County.....	257.46	21,875	85.0
Lakeland CCD.....	95.20	8,142	85.5	Dearing CCD.....	71.21	5,260	73.9
Lakeland city.....	3.09	3,366	1,090.3	Dearing town.....	0.82	549	673.6
Laurens County.....	807.30	48,434	60.0	Thomson CCD.....	186.25	16,615	89.2
Brewton CCD.....	104.99	3,099	29.5	Thomson city.....	4.39	6,778	1,543.5
East Dublin city (part).....	0.14	0	0.0	McIntosh County.....	424.30	14,333	33.8
Cadwell CCD.....	93.32	1,720	18.4	Darien CCD.....	202.42	9,901	48.9
Cadwell town.....	1.25	528	421.3	Darien city.....	20.98	1,975	94.1
Cedar Grove CCD.....	118.31	1,030	8.7	Townsend CCD.....	221.88	4,432	20.0
Dexter CCD.....	60.41	2,452	40.6	Macon County.....	400.64	14,740	36.8
Dexter town.....	0.77	575	749.2	Ideal CCD.....	134.36	1,814	13.5
Dublin CCD.....	155.98	26,252	168.3	Ideal city.....	1.14	499	436.1
Dublin city.....	15.49	16,201	1,045.8	Marshallville CCD.....	78.00	2,083	26.7
Dudley city (part).....	0.02	0	0.0	Marshallville city.....	3.12	1,448	463.5
Dudley CCD.....	75.83	2,077	27.4	Montezuma CCD.....	110.00	5,633	51.2
Allentown city (part).....	0.49	0	0.0	Montezuma city (part).....	4.54	3,460	761.6
Dudley city (part).....	3.39	571	168.5	Oglethorpe CCD.....	78.28	5,210	66.6
Montrose town.....	1.61	215	133.2	Montezuma city (part).....	0.02	0	0.0
East Dublin CCD.....	125.35	7,711	61.5	Oglethorpe city.....	1.99	1,328	666.3

Table 15.

**Land Area and Population Density: 2010—Con.**

[For information on confidentiality protection, nonsampling error, and definitions, see Selected Appendixes at &lt;www.census.gov/prod/cen2010/cph-1-a.pdf&gt;]

State County County Subdivision Place	Land area in square miles	Total population		State County County Subdivision Place	Land area in square miles	Total population	
		Number	Average per square mile			Number	Average per square mile
Madison County.....	282.31	28,120	99.6	Morgan County.....	347.35	17,868	51.4
Broad River CCD.....	41.10	1,990	48.4	Bostwick CCD.....	68.81	2,717	39.5
Royston city (part).....	0.01	3	416.2	Bostwick city.....	3.12	365	116.8
Colbert CCD.....	65.53	12,279	187.4	Buckhead CCD.....	61.40	2,832	46.1
Colbert city.....	1.02	592	581.0	Buckhead town.....	0.79	171	215.3
Hull city.....	0.32	198	621.2	Godfrey CCD.....	70.57	1,661	23.5
Comer CCD.....	67.49	4,256	63.1	Madison CCD.....	75.32	7,183	95.4
Carlton city.....	1.01	260	258.4	Madison city.....	8.71	3,979	456.9
Comer city.....	3.24	1,126	347.8	Rutledge CCD.....	71.24	3,475	48.8
Danielsville CCD.....	47.62	4,114	86.4	Rutledge city.....	3.27	781	238.7
Danielsville city.....	1.46	560	384.2				
Ila CCD.....	60.58	5,481	90.5	Murray County.....	344.47	39,628	115.0
Ila city.....	0.77	337	437.6	Casey Springs CCD.....	59.59	5,567	93.4
				Chatsworth CCD.....	131.98	19,527	148.0
Marion County.....	366.00	8,742	23.9	Chatsworth city (part).....	4.90	3,920	799.5
Buena Vista CCD.....	167.66	4,219	25.2	Eton city (part).....	0.09	82	951.6
Buena Vista city.....	3.24	2,173	671.0	Cisco CCD.....	76.15	3,587	47.1
North Marion CCD.....	198.34	4,523	22.8	Crandall-Eton CCD.....	76.74	10,947	142.7
				Chatsworth city (part).....	0.41	379	917.4
Meriwether County.....	501.22	21,992	43.9	Eton city (part).....	1.12	828	739.9
Gay CCD.....	104.48	2,936	28.1				
Gay town.....	0.86	89	103.2	Muscogee County.....	216.39	189,885	877.5
Haralson town (part).....	0.05	6	109.6	Columbus East CCD.....	24.63	54,440	2,210.4
Greenville CCD.....	112.18	2,954	26.3	Columbus city (part).....	24.63	54,440	2,210.4
Greenville city.....	2.34	876	373.8	Columbus North CCD.....	86.17	59,365	689.0
Luthersville CCD.....	94.65	4,672	49.4	Columbus city (part).....	86.17	59,365	689.0
Lone Oak town.....	0.62	92	147.2	Columbus West CCD.....	27.13	68,199	2,513.7
Luthersville city.....	3.16	874	276.3	Columbus city (part).....	27.13	68,199	2,513.7
Manchester CCD.....	57.72	6,214	107.7	Fort Benning CCD.....	78.46	7,881	100.4
Manchester city (part).....	5.87	4,118	701.6	Columbus city (part).....	78.46	7,881	100.4
Warm Springs CCD.....	88.53	3,155	35.6				
Manchester city (part).....	1.90	0	0.0	Newton County.....	272.16	99,958	367.3
Pine Mountain town (part).....	0.13	66	516.6	Covington-Porterdale CCD.....	132.59	78,986	595.7
Warm Springs city.....	1.35	425	315.2	Covington city.....	15.46	13,118	848.4
Woodbury CCD.....	43.66	2,061	47.2	Oxford city.....	2.15	2,134	993.1
Woodbury city.....	2.03	961	472.7	Porterdale city.....	2.32	1,429	615.3
				Mansfield CCD.....	90.92	11,285	124.1
Miller County.....	282.42	6,125	21.7	Mansfield city.....	1.05	410	392.0
Bellview CCD.....	90.19	914	10.1	Newborn town.....	1.59	696	436.4
Colquitt CCD.....	60.87	2,606	42.8	Social Circle city (part).....	2.63	41	15.6
Boykin CDP (part).....	1.18	37	31.3	South Newton CCD.....	48.64	9,687	199.1
Colquitt city (part).....	5.45	1,739	319.1				
Mayhaw CCD.....	131.36	2,605	19.8	Oconee County.....	184.29	32,808	178.0
Boykin CDP (part).....	1.24	106	85.5	Bogart CCD.....	42.61	10,590	248.6
Colquitt city (part).....	2.78	253	90.9	Bogart town (part).....	2.14	894	417.8
				Elder CCD.....	47.29	2,087	44.1
Mitchell County.....	512.08	23,498	45.9	Watkinsville CCD.....	94.39	20,131	213.3
Baconton CCD.....	86.55	3,515	40.6	Bishop town.....	0.78	224	286.1
Baconton city.....	1.95	915	468.8	North High Shoals town.....	2.45	652	265.6
Branchville CCD.....	98.59	1,116	11.3	Watkinsville city.....	3.27	2,832	866.8
Camilla CCD.....	148.84	10,293	69.2				
Camilla city.....	6.21	5,360	863.7	Oglethorpe County.....	439.01	14,899	33.9
Pelham CCD.....	108.21	7,273	67.2	Crawford CCD.....	162.63	11,309	69.5
Meigs city (part).....	0.29	42	144.9	Arnoldsville city.....	1.70	357	210.2
Pelham city.....	4.06	3,898	959.3	Crawford city.....	1.16	832	714.2
Sale City CCD.....	69.89	1,301	18.6	Lexington city.....	0.55	228	416.1
Sale City city.....	1.83	380	207.2	Maxeys CCD.....	155.40	1,737	11.2
				Maxeys town.....	2.38	224	94.1
Monroe County.....	395.66	26,424	66.8	Vesta-Enterprise CCD.....	120.97	1,853	15.3
Culloden-Bolingbroke CCD.....	210.16	10,294	49.0				
Culloden city.....	0.78	175	225.2	Paulding County.....	312.22	142,324	455.8
Forsyth city (part).....	0.27	0	0.0	Dallas CCD.....	52.62	38,018	722.4
Forsyth CCD.....	185.50	16,130	87.0	Dallas city (part).....	6.50	10,295	1,584.8
Forsyth city (part).....	5.62	3,788	673.5	Hiram city (part).....	0.78	623	803.5
				Hiram CCD.....	64.05	52,219	815.3
Montgomery County.....	239.52	9,123	38.1	Hiram city (part).....	3.10	2,923	943.8
Mount Vernon-Ailey CCD.....	77.53	4,861	62.7	North Paulding CCD.....	100.03	35,071	350.6
Ailey city.....	2.01	432	214.4	Braswell town (part).....	2.11	240	113.9
Higgston town (part).....	2.62	271	103.5	Yorkville CCD.....	95.52	17,016	178.1
Mount Vernon city.....	4.06	2,451	604.3	Braswell town (part).....	0.07	0	0.0
Vidalia city (part).....	0.36	2	5.5	Dallas city (part).....	0.56	1,249	2,224.2
Tarrytown CCD.....	84.93	1,978	23.3				
Higgston town (part).....	0.53	52	98.7	Peach County.....	150.27	27,695	184.3
Tarrytown town.....	0.86	87	101.5	Byron CCD.....	51.10	11,564	226.3
Vidalia city (part).....	0.39	134	344.1	Byron city (part).....	8.63	4,512	523.1
Uvalda CCD.....	77.06	2,284	29.6	Fort Valley city (part).....	0.24	17	69.4
Alston town.....	2.85	159	55.8	Warner Robins city (part).....	2.58	364	141.2
Uvalda city.....	1.89	598	316.0	Fort Valley CCD.....	99.17	16,131	162.7
				Fort Valley city (part).....	7.25	9,798	1,352.2
				Perry city (part).....	1.89	63	33.4

Table 15.

**Land Area and Population Density: 2010—Con.**

[For information on confidentiality protection, nonsampling error, and definitions, see Selected Appendixes at &lt;www.census.gov/prod/cen2010/cph-1-a.pdf&gt;]

State County County Subdivision Place	Land area in square miles	Total population		State County County Subdivision Place	Land area in square miles	Total population	
		Number	Average per square mile			Number	Average per square mile
Pickens County.....	232.06	29,431	126.8	Rabun County—Con.			
Jasper CCD.....	61.25	11,018	179.9	Mountain City CCD—Con.			
Jasper city (part).....	5.89	3,639	618.0	Sky Valley city.....	3.04	272	89.5
Ludville CCD.....	48.98	3,701	75.6	Tiger CCD.....	131.16	4,886	37.3
Nelson-Tate-Marble Hill CCD.....	78.33	10,291	131.4	Talulah Falls town (part).....	3.47	71	20.5
Jasper city (part).....	0.44	28	64.1	Tiger town (part).....	0.81	392	481.2
Nelson city (part).....	0.63	715	1,132.5				
Talking Rock CCD.....	43.50	4,421	101.6	Randolph County.....	428.24	7,719	18.0
Jasper city (part).....	2.24	17	7.6	Benevolence CCD.....	89.41	316	3.5
Talking Rock town.....	1.49	64	43.0	Cuthbert CCD.....	221.75	5,821	26.3
				Coleman CDP.....	0.61	127	207.5
Pierce County.....	316.49	18,758	59.3	Cuthbert city.....	3.05	3,873	1,271.7
Blackshear CCD.....	142.12	14,173	99.7	Shellman CCD.....	117.07	1,582	13.5
Blackshear city (part).....	4.36	3,445	790.7	Shellman city.....	3.23	1,083	335.5
Waycross city (part).....	0.44	9	20.6				
Bristol CCD.....	75.62	1,683	22.3	Richmond County.....	324.33	200,549	618.4
Blackshear city (part).....	0.01	0	0.0	Augusta CCD.....	94.57	134,777	1,425.2
Patterson city (part).....	0.00	0	0.0	Augusta-Richmond County consolidated government (balance) (part).....	94.57	134,777	1,425.2
Patterson CCD.....	98.75	2,902	29.4	Fort Gordon CCD.....	68.98	8,992	130.4
Offerman city.....	3.17	441	139.3	Augusta-Richmond County consolidated government (balance) (part).....	68.98	8,992	130.4
Patterson city (part).....	2.52	730	289.7	Gracewood CCD.....	31.54	36,162	1,146.5
				Augusta-Richmond County consolidated government (balance) (part).....	31.54	36,162	1,146.5
Pike County.....	216.09	17,869	82.7	Hephzibah CCD.....	129.24	20,618	159.5
Concord-Molena CCD.....	66.71	3,878	58.1	Augusta-Richmond County consolidated government (balance) (part).....	31.54	36,162	1,146.5
Concord city.....	0.82	375	459.0	Hephzibah city.....	19.31	4,011	207.7
Hilltop CDP.....	0.97	262	271.1				
Molena city.....	1.73	368	213.2	Rockdale County.....	129.79	85,215	656.5
Meansville CCD.....	41.28	3,522	85.3	Conyers CCD.....	47.64	51,532	1,081.7
Meansville city.....	0.51	182	360.2	Conyers city (part).....	9.55	14,567	1,525.4
Zebulon city (part).....	0.58	23	39.6	Lakeview Estates CDP.....	0.52	2,695	5,163.4
Williamson CCD.....	42.87	3,466	80.9	North Rockdale CCD.....	37.47	8,915	237.9
Williamson city.....	0.59	352	592.6	Conyers city (part).....	2.12	628	296.9
Zebulon CCD.....	65.23	7,003	107.4	South Rockdale CCD.....	44.68	24,768	554.4
Zebulon city (part).....	3.88	1,151	296.4				
				Schley County.....	166.91	5,010	30.0
Polk County.....	310.33	41,475	133.6	Ellaville North CCD.....	94.87	2,849	30.0
Aragon CCD.....	59.93	5,868	97.9	Ellaville city (part).....	2.30	1,463	636.9
Aragon city (part).....	1.04	1,185	1,139.2	Ellaville South CCD.....	72.04	2,161	30.0
Braswell town (part).....	0.31	68	217.2	Ellaville city (part).....	0.86	349	404.4
Rockmart city (part).....	0.01	0	0.0				
Taylorville town (part).....	0.45	28	61.7	Screven County.....	645.10	14,593	22.6
Cedartown CCD.....	186.06	24,695	132.7	Hiltonia CCD.....	74.48	1,414	19.0
Cedartown city.....	8.69	9,750	1,122.1	Hiltonia town.....	1.72	342	198.6
Rockmart CCD.....	64.35	10,912	169.6	Millhaven CCD.....	129.55	478	3.7
Aragon city (part).....	0.08	64	778.4	Newington CCD.....	128.02	2,608	20.4
Braswell town (part).....	0.66	71	107.4	Newington town.....	0.81	274	338.0
Rockmart city (part).....	5.63	4,199	745.7	Oliver city.....	0.93	239	257.3
				Rocky Ford CCD.....	105.16	1,827	17.4
Pulaski County.....	249.03	12,010	48.2	Rocky Ford town.....	1.21	144	118.9
Finleyson CCD.....	99.76	1,610	16.1	Sylvania CCD.....	207.89	8,266	39.8
Hartford CCD.....	84.12	2,913	34.6	Sylvania city.....	5.04	2,956	586.7
Hawkinsville city (part).....	0.28	1,152	4,070.9				
Hawkinsville CCD.....	65.16	7,487	114.9	Seminole County.....	235.23	8,729	37.1
Hawkinsville city (part).....	4.75	3,437	723.1	Donalsonville CCD.....	119.37	6,125	51.3
				Donalsonville city (part).....	3.85	2,650	689.2
Putnam County.....	344.64	21,218	61.6	Iron City town.....	0.80	310	388.2
Eatonton CCD.....	123.39	8,426	68.3	Steam Mill CCD.....	115.86	2,604	22.5
Eatonton city (part).....	20.06	6,470	322.5	Donalsonville city (part).....	0.13	0	0.0
Little River CCD.....	108.00	4,854	44.9				
Eatonton city (part).....	0.32	10	31.1	Spalding County.....	196.47	64,073	326.1
Phoenix CCD.....	113.25	7,938	70.1	Digbey CCD.....	14.53	829	57.1
Crooked Creek CDP.....	3.23	639	197.8	Griffin CCD.....	42.23	36,944	874.8
Eatonton city (part).....	0.12	0	0.0	East Griffin CDP.....	1.44	1,451	1,004.6
				Experiment CDP.....	2.97	2,894	973.3
Quitman County.....	151.24	2,513	16.6	Griffin city (part).....	13.71	23,446	1,710.5
Georgetown North CCD.....	92.51	1,324	14.3	Orchard Hill CCD.....	32.04	5,549	173.2
Georgetown-Quitman County unified government (part).....	92.51	1,324	14.3	Orchard Hill town.....	0.36	209	587.9
Georgetown South CCD.....	58.73	1,189	20.2	Rover CCD.....	17.92	5,581	311.4
Georgetown-Quitman County unified government (part).....	58.73	1,189	20.2	Griffin city (part).....	0.21	197	944.7
				Sunny Side CCD.....	26.03	5,969	229.3
Rabun County.....	369.99	16,276	44.0	Sunny Side city.....	0.20	134	678.7
Clayton CCD.....	158.04	6,183	39.1	Towalaga CCD.....	34.58	5,973	172.7
Clayton city (part).....	2.89	1,768	610.9	Heron Bay CDP (part).....	1.64	400	244.2
Mountain City town (part).....	0.01	19	1,935.3	Vaughn CCD.....	29.14	3,228	110.8
Tiger town (part).....	0.01	16	1,176.0				
Mountain City CCD.....	80.79	5,207	64.5				
Clayton city (part).....	0.38	279	741.2				
Dillard city.....	1.75	339	193.9				
Mountain City town (part).....	1.81	1,069	591.9				

Table 15.

**Land Area and Population Density: 2010—Con.**

[For information on confidentiality protection, nonsampling error, and definitions, see Selected Appendixes at &lt;www.census.gov/prod/cen2010/cph-1-a.pdf&gt;]

State County County Subdivision Place	Land area in square miles	Total population		State County County Subdivision Place	Land area in square miles	Total population	
		Number	Average per square mile			Number	Average per square mile
Stephens County.....	179.13	26,175	146.1	Terrell County—Con.			
Martin-Avalon CCD.....	77.04	6,889	89.4	Dawson CCD—Con.			
Avalon town.....	1.77	213	120.6	Dawson city.....	3.75	4,540	1,210.3
Martin town (part).....	2.42	368	151.9	Parrott CCD.....	97.35	870	8.9
Toccoa city (part).....	0.01	0	0.0	Parrott town.....	0.78	158	202.9
Rock Creek CCD.....	43.13	5,762	133.6	Sasser CCD.....	64.22	1,407	21.9
Toccoa city (part).....	0.25	6	24.0	Sasser town.....	0.78	279	357.3
Toccoa CCD.....	58.96	13,524	229.4	Thomas County.....	544.60	44,720	82.1
Toccoa city (part).....	9.24	8,485	917.9	Boston CCD.....	107.36	2,741	25.5
Stewart County.....	458.73	6,058	13.2	Boston city.....	2.25	1,315	583.7
Lumpkin CCD.....	152.12	2,453	16.1	Coolidge CCD.....	55.21	2,295	41.6
Lumpkin city (part).....	0.85	2,079	2,439.3	Coolidge city.....	0.82	525	642.9
Omaha CCD.....	185.03	1,629	8.8	Meigs CCD.....	28.27	1,471	52.0
Lumpkin city (part).....	0.73	662	906.0	Meigs city (part).....	1.27	993	784.4
Richland CCD.....	121.58	1,976	16.3	Ochlocknee CCD.....	79.39	4,010	50.5
Richland city.....	3.20	1,473	460.2	Ochlocknee town.....	0.93	676	729.8
Sumter County.....	482.70	32,819	68.0	Pavo-Barwick CCD.....	68.25	2,410	35.3
Americus CCD.....	132.05	25,896	196.1	Barwick city (part).....	0.34	240	715.1
Americus city.....	11.24	17,041	1,515.9	Pavo city (part).....	0.88	379	429.9
Andersonville CCD.....	97.50	1,203	12.3	Thomasville CCD.....	206.12	31,793	154.2
Andersonville city.....	1.38	255	184.3	Thomasville city.....	14.95	18,413	1,231.2
Leslie-De Soto CCD.....	112.54	2,725	24.2	Tift County.....	258.91	40,118	154.9
De Soto city.....	0.82	195	239.1	Brookfield CCD.....	56.06	4,629	82.6
Leslie city.....	1.77	409	231.0	Chula CCD.....	59.69	2,550	42.7
Plains CCD.....	140.60	2,995	21.3	Eldorado CCD.....	36.05	3,506	97.3
Plains city.....	0.81	776	953.0	Tifton city (part).....	0.02	0	0.0
Talbot County.....	391.39	6,865	17.5	Omega CCD.....	39.75	2,435	61.3
Junction City CCD.....	108.87	1,781	16.4	Omega city (part).....	1.72	1,209	703.0
Geneva town.....	0.79	105	133.4	Tifton city (part).....	0.16	0	0.0
Junction City town.....	2.35	177	75.3	Tifton CCD.....	28.42	24,114	848.6
Talbotton CCD.....	162.62	2,311	14.2	Phillipsburg CDP.....	0.31	707	2,298.4
Talbotton city.....	3.10	970	312.4	Tifton city (part).....	12.12	16,350	1,349.0
Woodland CCD.....	119.90	2,773	23.1	Unionville CDP.....	0.75	1,845	2,473.1
Manchester city (part).....	0.25	112	450.5	Ty Ty CCD.....	38.95	2,884	74.0
Woodland city.....	0.79	408	519.6	Tifton city (part).....	0.20	0	0.0
Taliaferro County.....	194.61	1,717	8.8	Ty Ty city.....	0.78	725	927.4
Crawfordville CCD.....	126.97	1,219	9.6	Toombs County.....	364.00	27,223	74.8
Crawfordville city.....	3.12	534	171.4	Cedar Crossing CCD.....	140.46	3,356	23.9
Sharon CCD.....	67.64	498	7.4	Vidalia-Lyons CCD.....	223.54	23,867	106.8
Sharon city.....	0.78	140	179.4	Lyons city.....	8.20	4,367	532.4
Tattnall County.....	479.40	25,520	53.2	Santa Claus city.....	0.18	165	895.0
Collins CCD.....	102.86	3,601	35.0	Vidalia city (part).....	16.52	10,337	625.8
Cobbtown city.....	0.67	351	524.8	Towns County.....	166.56	10,471	62.9
Collins city.....	1.02	584	572.6	Hiawassee CCD.....	61.75	3,775	61.1
Glennville CCD.....	209.01	10,916	52.2	Hiawassee city.....	1.66	880	530.3
Glennville city.....	6.55	3,569	544.8	Tate City CDP.....	1.03	16	15.5
Mendes CDP.....	0.61	122	201.6	Macedonia CCD.....	73.22	2,669	36.5
Reidsville CCD.....	167.53	11,003	65.7	Young Harris CCD.....	31.59	4,027	127.5
Manassas city.....	0.77	94	121.6	Young Harris city.....	1.06	899	846.4
Reidsville city.....	7.57	4,944	653.1	Treutlen County.....	199.44	6,885	34.5
Taylor County.....	376.69	8,906	23.6	Gillis Springs CCD.....	91.73	1,313	14.3
Butler CCD.....	109.97	4,079	37.1	Soperton CCD.....	107.71	5,572	51.7
Butler city.....	3.25	1,972	607.0	Soperton city.....	4.40	3,115	707.7
Howard CDP.....	2.90	110	38.0	Troup County.....	413.99	67,044	161.9
Carsonville CCD.....	103.21	1,417	13.7	Abbottsford CCD.....	59.59	2,208	37.1
Reynolds CCD.....	56.59	2,340	41.4	Hillcrest CCD.....	23.37	3,094	132.4
Reynolds city.....	1.99	1,086	545.6	LaGrange city (part).....	0.28	137	490.4
Rupert CCD.....	106.92	1,070	10.0	Hogansville CCD.....	66.41	6,005	90.4
Telfair County.....	437.30	16,500	37.7	Hogansville city.....	6.88	3,060	444.8
Jacksonville CCD.....	130.97	1,394	10.6	LaGrange CCD.....	152.85	47,489	310.7
Jacksonville city.....	1.09	140	128.8	LaGrange city (part).....	38.08	29,451	773.5
Lumber City CCD.....	62.35	2,043	32.8	Oak Grove CCD.....	61.88	2,745	44.4
Lumber City city.....	1.93	1,328	689.7	West Point CCD.....	49.90	5,503	110.3
McRae-Helena CCD.....	110.76	11,297	102.0	LaGrange city (part).....	1.15	0	0.0
Helena city (part).....	2.05	2,881	1,404.6	West Point city (part).....	9.23	2,624	284.4
McRae city.....	4.34	5,740	1,321.8	Turner County.....	285.39	8,930	31.3
Scotland city (part).....	1.20	328	274.1	Ashburn-Sycamore CCD.....	216.18	8,227	38.1
Milan CCD.....	133.22	1,766	13.3	Ashburn city.....	4.72	4,152	878.8
Milan city (part).....	1.72	336	195.0	Sycamore city.....	0.99	711	718.8
Terrell County.....	335.44	9,315	27.8	Rebecca CCD.....	69.21	703	10.2
Bronwood CCD.....	58.26	657	11.3	Rebecca town.....	0.79	187	238.0
Bronwood town.....	0.79	225	284.7				
Dawson CCD.....	115.61	6,381	55.2				

Table 15.

**Land Area and Population Density: 2010—Con.**

[For information on confidentiality protection, nonsampling error, and definitions, see Selected Appendixes at &lt;www.census.gov/prod/cen2010/cph-1-a.pdf&gt;]

State County County Subdivision Place	Land area in square miles	Total population		State County County Subdivision Place	Land area in square miles	Total population	
		Number	Average per square mile			Number	Average per square mile
Twiggs County.....	358.40	9,023	25.2	Warren County—Con.			
North Twiggs CCD.....	171.60	5,072	29.6	Norwood CCD—Con.			
Jeffersonville city.....	3.66	1,035	283.1	Norwood city.....	0.81	239	293.5
South Twiggs CCD.....	186.79	3,951	21.2	Panhandle CCD.....	27.16	175	6.4
Allentown city (part).....	0.79	59	74.9	Warrenton CCD.....	46.32	2,575	55.6
Danville town (part).....	0.65	209	323.3	Warrenton city.....	1.90	1,937	1,018.6
Union County.....	321.93	21,356	66.3	Washington County.....	678.45	21,187	31.2
Blairsville CCD.....	170.34	12,739	74.8	Davisboro CCD.....	150.59	3,844	25.5
Blairsville city.....	1.11	652	589.6	Davisboro city.....	3.05	2,010	658.7
Ivlog CCD.....	76.90	7,781	101.2	Riddleville town.....	0.77	96	125.3
Suches CCD.....	74.69	836	11.2	Deepstep CCD.....	118.89	891	7.5
Upson County.....	323.44	27,153	84.0	Deepstep town.....	0.81	131	161.0
Salem CCD.....	91.67	1,367	14.9	Harrison CCD.....	75.47	1,655	21.9
Salem CDP.....	8.30	310	37.4	Harrison town.....	1.71	489	286.4
Thomaston city (part).....	0.01	3	278.1	Sandersville CCD.....	110.78	9,739	87.9
Sunset Village CCD.....	81.72	3,526	43.1	Sandersville city (part).....	12.58	5,910	469.8
Sunset Village CDP.....	4.80	846	176.2	Tennille city (part).....	0.06	126	2,116.9
The Rock-Yatesville CCD.....	87.65	3,035	34.6	Tennille CCD.....	114.73	4,117	35.9
The Rock CDP.....	4.16	160	38.5	Oconee city.....	1.30	252	194.1
Yatesville town.....	0.86	357	413.5	Sandersville city (part).....	0.14	2	14.0
Thomaston CCD.....	62.39	19,225	308.1	Tennille city (part).....	1.71	1,413	825.7
Hannahs Mill CDP.....	4.33	3,298	762.2	Warthen CCD.....	107.99	941	8.7
Lincoln Park CDP.....	0.86	833	972.0	Wayne County.....	641.78	30,099	46.9
Thomaston city (part).....	9.52	9,167	962.6	Jesup CCD.....	330.41	22,247	67.3
Walker County.....	446.38	68,756	154.0	Jesup city.....	16.41	10,214	622.4
Chattanooga Valley CCD.....	18.90	10,401	550.4	Odum CCD.....	146.23	4,404	30.1
Chattanooga Valley CDP.....	7.45	3,846	516.4	Odum city.....	1.94	504	260.0
Fairview CDP (part).....	2.93	2,036	695.3	Screven CCD.....	165.14	3,448	20.9
Rossville city (part).....	0.17	531	3,057.1	Screven city.....	2.15	766	356.4
Chickamauga CCD.....	44.42	15,064	339.1	Webster County.....	209.12	2,799	13.4
Chickamauga city (part).....	2.52	3,097	1,228.6	Preston CCD.....	101.91	1,391	13.6
Fairview CDP (part).....	1.89	1,517	802.4	Webster County unified government (part).....	101.91	1,391	13.6
Kensington CCD.....	128.56	3,264	25.4	Weston CCD.....	107.21	1,408	13.1
LaFayette CCD.....	110.66	17,451	157.7	Webster County unified government (part).....	107.21	1,408	13.1
LaFayette city.....	8.17	7,121	871.6	Wheeler County.....	295.48	7,421	25.1
Lookout Mountain CCD.....	25.89	3,043	117.5	Alamo CCD.....	129.25	4,769	36.9
Lookout Mountain city.....	2.66	1,602	602.5	Alamo town.....	1.96	2,797	1,427.6
Rock Spring CCD.....	26.60	6,548	246.1	Helena city (part).....	0.04	2	45.3
Rossville-Beverly Hills CCD.....	9.90	10,798	1,090.7	Scotland city (part).....	0.19	38	201.4
Chickamauga city (part).....	0.05	4	85.6	Glenwood CCD.....	166.24	2,652	16.0
Fairview CDP (part).....	2.69	3,216	1,196.6	Glenwood city.....	3.13	747	238.7
Fort Oglethorpe city (part).....	2.58	250	96.8	White County.....	240.69	27,144	112.8
Lakeview CDP (part).....	0.41	939	2,294.3	Cleveland CCD.....	120.50	16,967	140.8
Rossville city (part).....	1.63	3,574	2,189.5	Cleveland city.....	3.85	3,410	886.8
Villanow CCD.....	81.45	2,187	26.9	Yonah CDP.....	3.12	507	162.4
Walton County.....	325.68	83,768	257.2	Helen CCD.....	77.88	2,712	34.8
Campton CCD.....	47.73	8,454	177.1	Helen city.....	2.17	510	235.3
Good Hope CCD.....	63.10	4,457	70.6	Sautee Nacoochee CDP.....	3.60	363	100.8
Good Hope city.....	1.84	274	148.7	Mossy Creek CCD.....	42.30	7,465	176.5
Jersey CCD.....	59.57	14,790	248.3	Whitfield County.....	290.46	102,599	353.2
Jersey city.....	0.78	137	176.5	Dalton CCD.....	123.75	74,005	598.0
Monroe city (part).....	0.03	0	0.0	Dalton city (part).....	17.70	31,635	1,787.3
Walnut Grove city.....	3.05	1,330	435.7	Varnell city (part).....	0.39	110	285.1
Loganville CCD.....	54.59	28,797	527.5	North Whitfield CCD.....	80.20	12,508	156.0
Between town.....	1.18	296	251.0	Cohutta city.....	4.72	661	140.0
Loganville city (part).....	5.75	7,984	1,388.3	Varnell city (part).....	2.97	1,634	549.9
Monroe city (part).....	0.23	0	0.0	West Whitfield CCD.....	86.52	16,086	185.9
Monroe CCD.....	51.29	20,531	400.3	Dalton city (part).....	2.84	1,493	526.0
Monroe city (part).....	14.87	13,234	890.2	Tunnel Hill city.....	1.60	856	533.8
Social Circle CCD.....	49.40	6,739	136.4	Wilcox County.....	377.70	9,255	24.5
Social Circle city (part).....	13.29	4,221	317.7	Abbeville CCD.....	116.50	4,135	35.5
Ware County.....	892.46	36,312	40.7	Abbeville city.....	3.06	2,908	951.8
Dixie Union CCD.....	134.11	1,603	12.0	Pineview CCD.....	104.01	1,417	13.6
Manor CCD.....	391.61	789	2.0	Pineview town.....	1.95	523	268.3
Wareboro CCD.....	126.56	7,718	61.0	Pitts CCD.....	87.24	1,490	17.1
Waycross city (part).....	0.23	331	1,433.0	Pitts city.....	0.80	320	399.4
Waycross CCD.....	240.19	26,202	109.1	Seville CDP.....	0.85	202	237.7
Deenwood CDP.....	3.35	2,146	640.5	Rochelle CCD.....	69.96	2,213	31.6
Sunnyside CDP.....	1.38	1,303	946.0	Rochelle city.....	1.91	1,174	615.7
Waycross city (part).....	11.04	14,309	1,295.6	Wilkes County.....	469.49	10,593	22.6
Warren County.....	284.30	5,834	20.5	Rayle CCD.....	127.80	1,800	14.1
Camak CCD.....	58.63	1,304	22.2	Rayle town.....	1.02	199	194.3
Camak town.....	0.79	138	174.2	Tignall CCD.....	129.12	1,654	12.8
Norris CCD.....	86.55	1,079	12.5				
Norwood CCD.....	65.64	701	10.7				

Table 15.

**Land Area and Population Density: 2010—Con.**

[For information on confidentiality protection, nonsampling error, and definitions, see Selected Appendixes at &lt;www.census.gov/prod/cen2010/cph-1-a.pdf&gt;]

State County County Subdivision Place	Land area in square miles	Total population	
		Number	Average per square mile
Wilkes County—Con.			
Tignall CCD—Con.			
Tignall town.....	2.75	546	198.3
Washington CCD.....	212.58	7,139	33.6
Washington city.....	7.70	4,134	536.8
Wilkinson County.....	447.31	9,563	21.4
Allentown CCD.....	120.16	983	8.2
Allentown city (part).....	1.67	110	65.9
Danville town (part).....	0.14	29	203.4
Gordon CCD.....	82.55	4,320	52.3
Gordon city.....	5.38	2,017	374.8
Ivey city.....	2.55	981	385.3
Irwinton CCD.....	140.76	3,319	23.6
Irwinton city.....	3.14	589	187.3
McIntyre town.....	5.18	650	125.4
Toombsboro CCD.....	103.84	941	9.1
Toombsboro city.....	1.86	472	253.5
Worth County.....	570.70	21,679	38.0
Bridgeboro CCD.....	99.92	2,553	25.6
Poulan CCD.....	170.07	4,590	27.0
Poulan city.....	1.67	851	508.6
Sumner town.....	1.81	427	236.1
Sylvester city (part).....	0.12	183	1,590.1
Sylvester CCD.....	126.53	11,757	92.9
Sylvester city (part).....	6.05	6,005	991.8
Warwick CCD.....	174.18	2,779	16.0
Warwick city.....	0.81	423	520.9



Table 16.  
**Land Area and Population Density: 2010**

[For information on confidentiality protection, nonsampling error, and definitions, see Selected Appendixes at <www.census.gov/prod/cen2010/cph-1-a.pdf>]

State County Place	Land area in square miles	Total population		State County Place	Land area in square miles	Total population	
		Number	Average per square mile			Number	Average per square mile
<b>Georgia</b> .....	57,513.49	9,687,653	168.4	<b>COUNTY—Con.</b>			
<b>COUNTY</b>				Harris County.....	463.87	32,024	69.0
Appling County.....	507.08	18,236	36.0	Hart County.....	232.39	25,213	108.5
Atkinson County.....	339.38	8,375	24.7	Heard County.....	296.03	11,834	40.0
Bacon County.....	258.58	11,096	42.9	Henry County.....	322.13	203,922	633.0
Baker County.....	341.94	3,451	10.1	Houston County.....	375.54	139,900	372.5
Baldwin County.....	257.84	45,720	177.3	Irwin County.....	354.34	9,538	26.9
Banks County.....	232.09	18,395	79.3	Jackson County.....	339.66	60,485	178.1
Barrow County.....	160.31	69,367	432.7	Jasper County.....	368.16	13,900	37.8
Bartow County.....	459.54	100,157	217.9	Jeff Davis County.....	330.74	15,068	45.6
Ben Hill County.....	250.12	17,634	70.5	Jefferson County.....	526.48	16,930	32.2
Berrien County.....	451.90	19,286	42.7	Jenkins County.....	347.28	8,340	24.0
Bibb County.....	249.76	155,547	622.8	Johnson County.....	303.01	9,980	32.9
Bleckley County.....	215.87	13,063	60.5	Jones County.....	393.93	28,669	72.8
Brantley County.....	442.36	18,411	41.6	Lamar County.....	183.50	18,317	99.8
Brooks County.....	493.05	16,243	32.9	Lanier County.....	185.26	10,078	54.4
Bryan County.....	435.97	30,233	69.3	Laurens County.....	807.30	48,434	60.0
Bulloch County.....	672.81	70,217	104.4	Lee County.....	355.78	28,298	79.5
Burke County.....	826.97	23,316	28.2	Liberty County.....	489.80	63,453	129.5
Butts County.....	184.39	23,655	128.3	Lincoln County.....	210.38	7,996	38.0
Calhoun County.....	280.37	6,694	23.9	Long County.....	400.29	14,464	36.1
Camden County.....	613.03	50,513	82.4	Lowndes County.....	496.07	109,233	220.2
Candler County.....	243.04	10,998	45.3	Lumpkin County.....	282.93	29,966	105.9
Carroll County.....	499.08	110,527	221.5	McDuffie County.....	257.46	21,875	85.0
Catoosa County.....	162.16	63,942	394.3	McIntosh County.....	424.30	14,333	33.8
Charlton County.....	773.58	12,171	15.7	Macon County.....	400.64	14,740	36.8
Chatham County.....	426.44	265,128	621.7	Madison County.....	282.31	28,120	99.6
Chattahoochee County.....	248.74	11,267	45.3	Marion County.....	366.00	8,742	23.9
Chattooga County.....	313.34	26,015	83.0	Meriwether County.....	501.22	21,992	43.9
Cherokee County.....	421.67	214,346	508.3	Miller County.....	282.42	6,125	21.7
Clarke County.....	119.20	116,714	979.1	Mitchell County.....	512.08	23,498	45.9
Clay County.....	195.38	3,183	16.3	Monroe County.....	395.66	26,424	66.8
Clayton County.....	141.57	259,424	1,832.5	Montgomery County.....	239.52	9,123	38.1
Clinch County.....	800.22	6,798	8.5	Morgan County.....	347.35	17,868	51.4
Cobb County.....	339.55	688,078	2,026.4	Murray County.....	344.47	39,628	115.0
Coffee County.....	575.10	42,356	73.7	Muscogee County.....	216.39	189,885	877.5
Colquitt County.....	544.15	45,498	83.6	Newton County.....	272.16	99,958	367.3
Columbia County.....	290.09	124,053	427.6	Oconee County.....	184.29	32,808	178.0
Cook County.....	227.16	17,212	75.8	Oglethorpe County.....	439.01	14,899	33.9
Coweta County.....	440.89	127,317	288.8	Paulding County.....	312.22	142,324	455.8
Crawford County.....	324.89	12,630	38.9	Peach County.....	150.27	27,695	184.3
Crisp County.....	272.58	23,439	86.0	Pickens County.....	232.06	29,431	126.8
Dade County.....	173.98	16,633	95.6	Pierce County.....	316.49	18,758	59.3
Dawson County.....	210.83	22,330	105.9	Pike County.....	216.09	17,869	82.7
Decatur County.....	597.14	27,842	46.6	Polk County.....	310.33	41,475	133.6
DeKalb County.....	267.58	691,893	2,585.7	Pulaski County.....	249.03	12,010	48.2
Dodge County.....	495.89	21,796	44.0	Putnam County.....	344.64	21,218	61.6
Dooly County.....	391.94	14,918	38.1	Quitman County.....	151.24	2,513	16.6
Dougherty County.....	328.69	94,565	287.7	Rabun County.....	369.99	16,276	44.0
Douglas County.....	200.07	132,403	661.8	Randolph County.....	428.24	7,719	18.0
Early County.....	512.59	11,008	21.5	Richmond County.....	324.33	200,549	618.4
Echols County.....	414.89	4,034	9.7	Rockdale County.....	129.79	85,215	656.5
Effingham County.....	477.70	52,250	109.4	Schley County.....	166.91	5,010	30.0
Elbert County.....	351.06	20,166	57.4	Screven County.....	645.10	14,593	22.6
Emanuel County.....	680.60	22,598	33.2	Seminole County.....	235.23	8,729	37.1
Evans County.....	182.85	11,000	60.2	Spalding County.....	196.47	64,073	326.1
Fannin County.....	386.72	23,682	61.2	Stephens County.....	179.13	26,175	146.1
Fayette County.....	194.34	106,567	548.3	Stewart County.....	458.73	6,058	13.2
Floyd County.....	509.91	96,317	188.9	Sumter County.....	482.70	32,819	68.0
Forsyth County.....	224.02	175,511	783.5	Talbot County.....	391.39	6,865	17.5
Franklin County.....	261.50	22,084	84.5	Taliaferro County.....	194.61	1,717	8.8
Fulton County.....	526.63	920,581	1,748.0	Tattnall County.....	479.40	25,520	53.2
Gilmer County.....	426.54	28,292	66.3	Taylor County.....	376.69	8,906	23.6
Glascok County.....	143.74	3,082	21.4	Telfair County.....	437.30	16,500	37.7
Glynn County.....	419.75	79,626	189.7	Terrell County.....	335.44	9,315	27.8
Gordon County.....	355.81	55,186	155.1	Thomas County.....	544.60	44,720	82.1
Grady County.....	454.53	25,011	55.0	Tift County.....	258.91	40,118	154.9
Greene County.....	387.44	15,994	41.3	Toombs County.....	364.00	27,223	74.8
Gwinnett County.....	430.38	805,321	1,871.2	Towns County.....	166.56	10,471	62.9
Habersham County.....	276.74	43,041	155.5	Treutlen County.....	199.44	6,885	34.5
Hall County.....	392.78	179,684	457.5	Troup County.....	413.99	67,044	161.9
Hancock County.....	471.84	9,429	20.0	Turner County.....	285.39	8,930	31.3
Haralson County.....	282.17	28,780	102.0	Twiggs County.....	358.40	9,023	25.2

Table 16.

**Land Area and Population Density: 2010—Con.**

[For information on confidentiality protection, nonsampling error, and definitions, see Selected Appendixes at &lt;www.census.gov/prod/cen2010/cph-1-a.pdf&gt;]

State County Place	Land area in square miles	Total population		State County Place	Land area in square miles	Total population	
		Number	Average per square mile			Number	Average per square mile
<b>COUNTY—Con.</b>				<b>PLACE—Con.</b>			
Union County.....	321.93	21,356	66.3	Auburn city.....	6.45	6,887	1,068.1
Upson County.....	323.44	27,153	84.0	Barrow County (part).....	6.33	6,678	1,055.2
Walker County.....	446.38	68,756	154.0	Gwinnett County (part).....	0.12	209	1,753.5
Walton County.....	325.68	83,768	257.2	Augusta-Richmond County consolidated government, Richmond County.....	324.33	200,549	618.4
Ware County.....	892.46	36,312	40.7	Augusta-Richmond County consolidated government (balance).....	302.47	195,844	647.5
Warren County.....	284.30	5,834	20.5	Blythe city (part).....	2.54	694	273.3
Washington County.....	678.45	21,187	31.2	Hephzibah city.....	19.31	4,011	207.7
Wayne County.....	641.78	30,099	46.9	Austell city.....	5.97	6,581	1,102.5
Webster County.....	209.12	2,799	13.4	Cobb County (part).....	5.79	6,541	1,129.3
Wheeler County.....	295.48	7,421	25.1	Douglas County (part).....	0.18	40	225.9
White County.....	240.69	27,144	112.8	Avalon town, Stephens County.....	1.77	213	120.6
Whitfield County.....	290.46	102,599	353.2	Avera city, Jefferson County.....	0.65	246	378.5
Wilcox County.....	377.70	9,255	24.5	Avondale Estates city, DeKalb County.....	1.14	2,960	2,602.0
Wilkes County.....	469.49	10,593	22.6	Baconton city, Mitchell County.....	1.95	915	468.8
Wilkinson County.....	447.31	9,563	21.4	Bainbridge city, Decatur County.....	18.80	12,697	675.4
Worth County.....	570.70	21,679	38.0	Baldwin city.....	4.91	3,279	668.3
<b>PLACE</b>				<b>PLACE</b>			
Abbeville city, Wilcox County.....	3.06	2,908	951.8	Banks County (part).....	1.93	741	383.2
Acworth city, Cobb County.....	8.24	20,425	2,477.6	Habersham County (part).....	2.97	2,538	853.9
Adairsville city, Bartow County.....	9.11	4,648	510.4	Ball Ground city, Cherokee County.....	5.81	1,433	246.5
Adel city, Cook County.....	8.06	5,334	662.0	Barnesville city, Lamar County.....	6.07	6,755	1,113.4
Adrian city.....	1.37	664	483.0	Bartow town, Jefferson County.....	1.13	286	253.3
Emanuel County (part).....	0.50	270	538.0	Barwick city.....	0.72	386	537.6
Johnson County (part).....	0.87	394	451.3	Brooks County (part).....	0.38	146	381.8
Ailey city, Montgomery County.....	2.01	432	214.4	Thomas County (part).....	0.34	240	715.1
Alamo town, Wheeler County.....	1.96	2,797	1,427.6	Baxley city, Appling County.....	8.38	4,400	525.3
Alapaha town, Berrien County.....	1.03	668	650.7	Bellville city, Evans County.....	0.99	123	124.8
Albany city, Dougherty County.....	55.13	77,434	1,404.7	Belvedere Park CDP, DeKalb County.....	4.92	15,152	3,080.7
Aldora town, Lamar County.....	0.24	103	424.8	Berkeley Lake city, Gwinnett County.....	1.08	1,574	1,460.9
Allenhurst city, Liberty County.....	1.10	695	632.0	Berlin city, Colquitt County.....	0.74	551	748.0
Allentown city.....	3.07	169	55.0	Bethlehem town, Barrow County.....	2.33	601	258.4
Bleckley County (part).....	0.13	0	0.0	Between town, Walton County.....	1.18	296	251.0
Laurens County (part).....	0.49	0	0.0	Bishop town, Oconee County.....	0.78	224	286.1
Twiggs County (part).....	0.79	59	74.9	Blackshear city, Pierce County.....	4.36	3,445	789.6
Wilkinson County (part).....	1.67	110	65.9	Blairsville city, Union County.....	1.11	652	589.6
Alma city, Bacon County.....	5.52	3,466	628.0	Blakely city, Early County.....	17.55	5,068	288.8
Alpharetta city, Fulton County.....	26.91	57,551	2,138.6	Bloomington city, Chatham County.....	12.77	2,713	212.5
Alston town, Montgomery County.....	2.85	159	55.8	Blue Ridge city, Fannin County.....	2.38	1,290	541.8
Aalto town.....	1.11	1,172	1,060.0	Bluffton town, Clay County.....	1.61	103	64.1
Banks County (part).....	0.61	516	852.0	Blythe city.....	2.82	721	255.7
Habersham County (part).....	0.50	656	1,312.0	Burke County (part).....	0.28	27	96.2
Ambrose city, Coffee County.....	3.05	380	124.6	Richmond County (part).....	2.54	694	273.3
Americus city, Sumter County.....	11.24	17,041	1,515.9	Bogart town.....	2.37	1,034	437.1
Andersonville city, Sumter County.....	1.38	255	184.3	Clarke County (part).....	0.23	140	620.2
Arabi town, Crisp County.....	6.31	586	92.8	Oconee County (part).....	2.14	894	417.8
Aragon city, Polk County.....	1.12	1,249	1,112.7	Bonanza CDP, Clayton County.....	1.20	3,135	2,616.5
Arcade city, Jackson County.....	8.43	1,786	212.0	Boston city, Thomas County.....	2.25	1,315	583.7
Argyle town, Clinch County.....	1.72	212	123.3	Bostwick city, Morgan County.....	3.12	365	116.8
Arlington city.....	4.12	1,479	358.6	Bowdon city, Carroll County.....	3.40	2,040	600.1
Calhoun County (part).....	2.39	1,075	449.2	Bowersville town, Hart County.....	3.08	465	151.1
Early County (part).....	1.73	404	233.4	Bowman city, Elbert County.....	3.12	862	276.5
Arnoldsville city, Oglethorpe County.....	1.70	357	210.2	Boykin CDP, Miller County.....	2.42	143	59.1
Ashburn city, Turner County.....	4.72	4,152	878.8	Braselton town.....	12.41	7,511	605.0
Athens-Clarke County unified government, Clarke County.....	119.20	116,714	979.1	Barrow County (part).....	2.64	1,085	411.5
Athens-Clarke County unified government (balance).....	116.36	115,452	992.2	Gwinnett County (part).....	3.23	2,973	919.3
Bogart town (part).....	0.23	140	620.2	Hall County (part).....	1.54	1,690	1,096.5
Winterville city.....	2.62	1,122	428.3	Jackson County (part).....	5.00	1,763	352.5
Atlanta city.....	133.15	420,003	3,154.3	Braswell town.....	3.15	379	120.2
DeKalb County (part).....	7.02	28,292	4,029.4	Paulding County (part).....	2.18	240	110.1
Fulton County (part).....	126.13	391,711	3,105.6	Polk County (part).....	0.97	139	142.7
Attapulgus city, Decatur County.....	0.80	449	563.9	Bremen city.....	10.49	6,227	593.4
				Carroll County (part).....	2.23	45	20.2
				Haralson County (part).....	8.26	6,182	748.3

Table 16.

**Land Area and Population Density: 2010—Con.**

[For information on confidentiality protection, nonsampling error, and definitions, see Selected Appendixes at &lt;www.census.gov/prod/cen2010/cph-1-a.pdf&gt;]

State County Place	Land area in square miles	Total population		State County Place	Land area in square miles	Total population	
		Number	Average per square mile			Number	Average per square mile
<b>PLACE—Con.</b>				<b>PLACE—Con.</b>			
Brinson town, Decatur County.....	2.04	215	105.4	Conley CDP, Clayton County.....	1.92	6,228	3,241.3
Bronwood town, Terrell County.....	0.79	225	284.7	Conyers city, Rockdale County.....	11.66	15,195	1,302.6
Brooklet city, Bulloch County.....	3.29	1,395	424.3	Coolidge city, Thomas County.....	0.82	525	642.9
Brooks town, Fayette County.....	4.29	524	122.2				
Broxton city, Coffee County.....	3.24	1,189	367.2	Cordele city, Crisp County.....	10.14	11,147	1,099.2
Brunswick city, Glynn County.....	17.07	15,383	901.0	Cornelia city, Habersham County.....	3.94	4,160	1,055.8
Buchanan city, Haralson County.....	1.48	1,104	745.3	Country Club Estates CDP, Glynn County...	4.64	8,545	1,840.9
Buckhead town, Morgan County.....	0.79	171	215.3	Covington city, Newton County.....	15.46	13,118	848.4
Buena Vista city, Marion County.....	3.24	2,173	671.0	Crawford city, Oglethorpe County.....	1.16	832	714.2
				Crawfordville city, Taliaferro County.....	3.12	534	171.4
Buford city.....	17.01	12,225	718.6	Crooked Creek CDP, Putnam County.....	3.23	639	197.8
Gwinnett County (part).....	13.77	11,279	819.2	Culoden city, Monroe County.....	0.78	175	225.2
Hall County (part).....	3.24	946	291.5	Cumming city, Forsyth County.....	6.09	5,430	891.5
Butler city, Taylor County.....	3.25	1,972	607.0	Cusseta-Chattahoochee County unified			
Byromville town, Dooly County.....	0.36	546	1,508.5	government, Chattahoochee County.....	248.74	11,267	45.3
				Cuthbert city, Randolph County.....	3.05	3,873	1,271.7
Byron city.....	8.63	4,512	522.9	Dacula city, Gwinnett County.....	4.96	4,442	895.4
Houston County (part).....	0.00	0	0.0	Dahlonega city, Lumpkin County.....	8.59	5,242	610.1
Peach County (part).....	8.63	4,512	523.1	Daisy city, Evans County.....	0.87	129	147.6
				Dallas city, Paulding County.....	7.06	11,544	1,635.7
Cadwell town, Laurens County.....	1.25	528	421.3	Dalton city, Whitfield County.....	20.54	33,128	1,612.9
Cairo city, Grady County.....	9.69	9,607	991.8	Damascus city, Early County.....	1.76	254	144.3
Calhoun city, Gordon County.....	14.93	15,650	1,048.2	Danielsville city, Madison County.....	1.46	560	384.2
Calvary CDP, Grady County.....	1.54	161	104.7				
Camak town, Warren County.....	0.79	138	174.2	Danville town.....	0.79	238	301.7
Camilla city, Mitchell County.....	6.21	5,360	863.7	Twigg County (part).....	0.65	209	323.3
Candler-McAfee CDP, DeKalb County.....	7.01	23,025	3,285.8	Wilkinson County (part).....	0.14	29	203.4
Canon city.....	3.12	804	257.6	Darien city, McIntosh County.....	20.98	1,975	94.1
Franklin County (part).....	2.58	761	294.9	Dasher town, Lowndes County.....	4.54	912	200.8
Hart County (part).....	0.54	43	79.4	Davisboro city, Washington County.....	3.05	2,010	658.7
				Dawson city, Terrell County.....	3.75	4,540	1,210.3
Canoochee CDP, Emanuel County.....	2.35	71	30.2	Dawsonville city, Dawson County.....	8.19	2,536	309.8
Canton city, Cherokee County.....	18.59	22,958	1,234.8	Dearing town, McDuffie County.....	0.82	549	673.6
Carl town, Barrow County.....	1.08	255	235.1	Decatur city, DeKalb County.....	4.27	19,335	4,527.2
Carlton city, Madison County.....	1.01	260	258.4	Deenwood CDP, Ware County.....	3.35	2,146	640.5
Carnesville city, Franklin County.....	2.62	577	220.1	Deepstep town, Washington County.....	0.81	131	161.0
Carrollton city, Carroll County.....	22.29	24,388	1,094.2	Demorest city, Habersham County.....	2.24	1,823	812.7
Cartersville city, Bartow County.....	29.15	19,731	676.9	Denton city, Jeff Davis County.....	1.52	250	164.5
Cave Spring city, Floyd County.....	4.05	1,200	296.3				
Cecil city, Cook County.....	0.96	286	299.3	De Soto city, Sumter County.....	0.82	195	239.1
Cedar Springs CDP, Early County.....	2.98	74	24.8	Dewey Rose CDP, Elbert County.....	1.67	154	92.3
Cedartown city, Polk County.....	8.69	9,750	1,122.1	Dexter town, Laurens County.....	0.77	575	749.2
				Dillard city, Rabun County.....	1.75	339	193.9
Centerville city, Houston County.....	3.94	7,148	1,813.9	Dock Junction CDP, Glynn County.....	9.41	7,721	820.7
Centralhatchee town, Heard County.....	3.28	408	124.6	Doerun city, Colquitt County.....	1.25	774	619.4
Chamblee city, DeKalb County.....	3.18	9,892	3,115.1	Donalsonville city, Seminole County.....	3.97	2,650	667.3
Chatsworth city, Murray County.....	5.32	4,299	808.7	Dooling town, Dooly County.....	0.46	154	332.8
Chattahoochee Hills city, Fulton County.....	50.18	2,378	47.4	Doraville city, DeKalb County.....	3.58	8,330	2,325.7
Chattanooga Valley CDP, Walker County.....	7.45	3,846	516.4	Douglas city, Coffee County.....	13.39	11,589	865.5
Chauncey city, Dodge County.....	1.73	342	198.2	Douglasville city, Douglas County.....	22.46	30,961	1,378.2
Cherry Log CDP, Gilmer County.....	1.22	119	97.8				
Chester town, Dodge County.....	0.87	1,596	1,832.0	Druid Hills CDP, DeKalb County.....	4.18	14,568	3,487.9
Chickamauga city, Walker County.....	2.57	3,101	1,207.8	Dublin city, Laurens County.....	15.49	16,201	1,045.8
Clarkesville city, Habersham County.....	2.46	1,733	704.7	Dudley city, Laurens County.....	3.41	571	167.5
				Duluth city, Gwinnett County.....	9.99	26,600	2,661.5
Clarkston city, DeKalb County.....	1.09	7,554	6,958.3	Dunwoody city, DeKalb County.....	12.94	46,267	3,574.2
Claxton city, Evans County.....	1.74	2,746	1,579.5	Du Pont town, Clinch County.....	0.78	120	153.3
Clayton city, Rabun County.....	3.27	2,047	625.9	Dutch Island CDP, Chatham County.....	2.46	1,257	510.9
Clermont town, Hall County.....	2.97	875	294.7	Eagle Grove CDP, Hart County.....	1.73	164	94.7
Cleveland city, White County.....	3.85	3,410	886.8	East Dublin city, Laurens County.....	3.95	2,441	617.7
Climax city, Decatur County.....	0.80	280	350.7	East Ellijay city, Gilmer County.....	3.40	546	160.6
Cobbtown city, Tattnall County.....	0.67	351	524.8	East Griffin CDP, Spalding County.....	1.44	1,451	1,004.6
Cochran city, Bleckley County.....	4.59	5,150	1,122.5				
Cohutta city, Whitfield County.....	4.72	661	140.0	Eastman city, Dodge County.....	5.42	4,962	916.2
Colbert city, Madison County.....	1.02	592	581.0	East Newman CDP, Coweta County.....	2.86	1,321	461.1
Coleman CDP, Randolph County.....	0.61	127	207.5	East Point city, Fulton County.....	14.67	33,712	2,297.4
				Eatonton city, Putnam County.....	20.51	6,480	316.0
College Park city.....	10.07	13,942	1,384.8	Edge Hill city, Glascock County.....	0.18	24	129.9
Clayton County (part).....	2.79	1,272	455.1	Edison city, Calhoun County.....	2.34	1,531	654.2
Fulton County (part).....	7.27	12,670	1,742.1	Elberton city, Elbert County.....	4.75	4,653	980.1
				Ellaville city, Schley County.....	3.16	1,812	573.4
Collins city, Tattnall County.....	1.02	584	572.6	Ellenton town, Colquitt County.....	0.79	281	355.2
Colquitt city, Miller County.....	8.23	1,992	242.0	Ellijay city, Gilmer County.....	3.54	1,619	456.8
Columbus city, Muscogee County.....	216.39	189,885	877.5	Emerson city, Bartow County.....	7.30	1,470	201.3
Comer city, Madison County.....	3.24	1,126	347.8				
Commerce city, Jackson County.....	11.71	6,544	558.7				
Concord city, Pike County.....	0.82	375	459.0				

Table 16.

**Land Area and Population Density: 2010—Con.**

[For information on confidentiality protection, nonsampling error, and definitions, see Selected Appendixes at &lt;www.census.gov/prod/cen2010/cph-1-a.pdf&gt;]

State County Place	Land area in square miles	Total population		State County Place	Land area in square miles	Total population	
		Number	Average per square mile			Number	Average per square mile
<b>PLACE—Con.</b>				<b>PLACE—Con.</b>			
Empire CDP.....	2.30	393	170.8	Haralson town.....	0.80	166	206.4
Bleckley County (part).....	0.90	146	162.2	Coweta County (part).....	0.75	160	213.5
Dodge County (part).....	1.40	247	176.4	Meriwether County (part).....	0.05	6	109.6
Enigma town, Berrien County.....	3.25	1,278	393.7	Hardwick CDP, Baldwin County.....	4.87	3,930	807.5
Ephesus city, Heard County.....	3.02	427	141.4	Harlem city, Columbia County.....	4.52	2,666	589.8
Epworth CDP, Fannin County.....	1.03	480	465.1	Harrison town, Washington County.....	1.71	489	286.4
Eton city, Murray County.....	1.21	910	755.1	Hartwell city, Hart County.....	5.09	4,469	877.9
Euharlee city, Bartow County.....	5.27	4,136	784.6	Hawkinsville city, Pulaski County.....	5.04	4,589	911.2
Evans CDP, Columbia County.....	25.27	29,011	1,148.1	Hazlehurst city, Jeff Davis County.....	4.73	4,226	893.0
Experiment CDP, Spalding County.....	2.97	2,894	973.3	Helen city, White County.....	2.17	510	235.3
Fairburn city, Fulton County.....	16.85	12,950	768.4	Helena city.....	2.10	2,883	1,375.9
Fairmount city, Gordon County.....	1.79	720	402.6	Telfair County (part).....	2.05	2,881	1,404.6
Fair Oaks CDP, Cobb County.....	1.97	8,225	4,176.9	Wheeler County (part).....	0.04	2	45.3
Fairview CDP, Walker County.....	7.51	6,769	901.7	Henderson CDP, Chatham County.....	1.73	1,647	951.3
Fargo city, Clinch County.....	2.74	321	117.0	Hephzibah city, Richmond County.....	19.31	4,011	207.7
Fayetteville city, Fayette County.....	10.89	15,945	1,463.8	Heron Bay CDP.....	4.89	3,384	692.6
Fitzgerald city.....	8.86	9,053	1,022.0	Henry County (part).....	3.25	2,984	918.8
Ben Hill County (part).....	8.81	9,053	1,027.2	Spalding County (part).....	1.64	400	244.2
Irwin County (part).....	0.04	0	0.0	Hiawassee city, Towns County.....	1.66	880	530.3
Flemington city, Liberty County.....	4.57	743	162.5	Higston town, Montgomery County.....	3.15	323	102.7
Flowilla city, Butts County.....	1.96	653	333.5	Hilltop CDP, Pike County.....	0.97	262	271.1
Flowery Branch city, Hall County.....	6.32	5,679	899.3	Hiltonia town, Screven County.....	1.72	342	198.6
Folkston city, Charlton County.....	4.19	2,502	596.9	Hinesville city, Liberty County.....	20.37	33,437	1,641.3
Forest Park city, Clayton County.....	9.28	18,468	1,991.0	Hiram city, Paulding County.....	3.87	3,546	915.7
Forsyth city, Monroe County.....	5.89	3,788	643.0	Hoboken city, Brantley County.....	3.43	528	154.0
Fort Gaines city, Clay County.....	4.78	1,107	231.8	Hogansville city, Troup County.....	6.88	3,060	444.8
Fort Oglethorpe city.....	13.89	9,263	666.8	Holly Springs city, Cherokee County.....	6.57	9,189	1,398.9
Catoosa County (part).....	11.31	9,013	796.9	Homeland city, Charlton County.....	2.47	910	369.1
Walker County (part).....	2.58	250	96.8	Homer town, Banks County.....	9.63	1,141	118.4
Fort Stewart CDP, Liberty County.....	6.56	4,924	750.8	Homerville city, Clinch County.....	3.49	2,456	703.8
Fort Valley city, Peach County.....	7.49	9,815	1,310.2	Hoschton city, Jackson County.....	2.58	1,377	533.6
Franklin city, Heard County.....	3.34	993	296.9	Howard CDP, Taylor County.....	2.90	110	38.0
Franklin Springs city, Franklin County.....	2.18	952	437.0	Hull city, Madison County.....	0.32	198	621.2
Funston city, Colquitt County.....	1.14	449	394.5	Ideal city, Macon County.....	1.14	499	436.1
Gainesville city, Hall County.....	31.93	33,804	1,058.9	Ila city, Madison County.....	0.77	337	437.6
Garden City city, Chatham County.....	13.70	8,778	640.6	Indian Springs CDP, Catoosa County.....	2.58	2,241	867.7
Garfield city, Emanuel County.....	0.79	201	255.0	Iron City town, Seminole County.....	0.80	310	388.2
Gay town, Meriwether County.....	0.86	89	103.2	Irondale CDP, Clayton County.....	3.15	7,446	2,360.4
Geneva town, Talbot County.....	0.79	105	133.4	Irwinton city, Wilkinson County.....	3.14	589	187.3
Georgetown CDP, Chatham County.....	8.23	11,823	1,437.3	Isle of Hope CDP, Chatham County.....	1.81	2,402	1,327.2
Georgetown-Quitman County unified government, Quitman County.....	151.24	2,513	16.6	Ivey city, Wilkinson County.....	2.55	981	385.3
Gibson city, Glascock County.....	1.02	663	647.1	Jackson city, Butts County.....	6.23	5,045	810.0
Gillsville city.....	1.13	235	208.2	Jacksonville city, Telfair County.....	1.09	140	128.8
Banks County (part).....	0.31	28	91.0	Jakin city, Early County.....	1.24	155	125.0
Hall County (part).....	0.82	207	252.0	Jasper city, Pickens County.....	8.56	3,684	430.2
Girard town, Burke County.....	3.16	156	49.3	Jefferson city, Jackson County.....	21.67	9,432	435.3
Glennville city, Tattnall County.....	6.55	3,569	544.8	Jeffersonville city, Twiggs County.....	3.66	1,035	283.1
Glenwood city, Wheeler County.....	3.13	747	238.7	Jenkinsburg city, Butts County.....	1.24	370	298.1
Good Hope city, Walton County.....	1.84	274	148.7	Jersey city, Walton County.....	0.78	137	176.5
Gordon city, Wilkinson County.....	5.38	2,017	374.8	Jesup city, Wayne County.....	16.41	10,214	622.4
Graham city, Appling County.....	1.74	291	167.2	Johns Creek city, Fulton County.....	30.73	76,728	2,497.0
Grantville city, Coweta County.....	5.58	3,041	544.5	Jonesboro city, Clayton County.....	2.50	4,724	1,890.2
Gray city, Jones County.....	3.88	3,276	845.1	Junction City town, Talbot County.....	2.35	177	75.3
Grayson city, Gwinnett County.....	2.47	2,666	1,079.2	Kennesaw city, Cobb County.....	9.44	29,783	3,155.1
Greensboro city, Greene County.....	6.73	3,359	499.2	Keysville city, Burke County.....	1.05	332	315.1
Greenville city, Meriwether County.....	2.34	876	373.8	Kings Bay Base CDP, Camden County.....	1.89	1,777	938.8
Gresham Park CDP, DeKalb County.....	2.80	7,432	2,650.9	Kingsland city, Camden County.....	42.72	15,946	373.2
Griffin city, Spalding County.....	13.92	23,643	1,699.1	Kingston city, Bartow County.....	1.26	637	506.1
Grovetown city, Columbia County.....	4.82	11,216	2,325.8	Kite city, Johnson County.....	0.81	241	299.1
Gumbranch city, Liberty County.....	0.80	264	331.2	Knoxville CDP, Crawford County.....	0.32	69	215.9
Gumlog CDP, Franklin County.....	13.45	2,146	159.6	LaFayette city, Walker County.....	8.17	7,121	871.6
Guyton city, Effingham County.....	3.20	1,684	525.9	LaGrange city, Troup County.....	39.51	29,588	749.0
Hagan city, Evans County.....	2.04	996	488.2	Lake City city, Clayton County.....	1.85	2,612	1,414.0
Hahira city, Lowndes County.....	2.48	2,737	1,103.5	Lakeland city, Lanier County.....	3.09	3,966	1,090.3
Hamilton city, Harris County.....	3.31	1,016	307.2	Lake Park city, Lowndes County.....	1.39	733	528.3
Hampton city, Henry County.....	5.61	6,987	1,245.6	Lakeview CDP.....	2.27	4,839	2,130.2
Hannahs Mill CDP, Upson County.....	4.33	3,298	762.2	Catoosa County (part).....	1.86	3,900	2,094.1
Hapeville city, Fulton County.....	2.41	6,373	2,648.8	Walker County (part).....	0.41	939	2,294.3
				Lakeview Estates CDP, Rockdale County.....	0.52	2,695	5,163.4

Table 16.

**Land Area and Population Density: 2010—Con.**

[For information on confidentiality protection, nonsampling error, and definitions, see Selected Appendixes at &lt;www.census.gov/prod/cen2010/cph-1-a.pdf&gt;]

State County Place	Land area in square miles	Total population		State County Place	Land area in square miles	Total population	
		Number	Average per square mile			Number	Average per square mile
<b>PLACE—Con.</b>				<b>PLACE—Con.</b>			
Lavonia city.....	4.57	2,156	472.2	Mendes CDP, Tattall County.....	0.61	122	201.6
Franklin County (part).....	4.54	2,156	474.6	Menlo city, Chattooga County.....	0.78	474	605.3
Hart County (part).....	0.02	0	0.0	Metter city, Candler County.....	7.68	4,130	537.7
Lawrenceville city, Gwinnett County.....	13.39	28,546	2,131.4	Midville city, Burke County.....	1.99	269	135.2
Leary city, Calhoun County.....	3.21	618	192.7	Midway city, Liberty County.....	6.39	2,121	332.1
Leesburg city, Lee County.....	4.94	2,896	586.7	Milan city.....	3.11	700	224.9
Lenox town, Cook County.....	1.59	873	547.8	Dodge County (part).....	1.39	364	261.9
Leslie city, Sumter County.....	1.77	409	231.0	Telfair County (part).....	1.72	336	195.0
Lexington city, Oglethorpe County.....	0.55	228	416.1	Milledgeville city, Baldwin County.....	20.41	17,715	868.0
Lilburn city, Gwinnett County.....	6.32	11,596	1,835.7	Millen city, Jenkins County.....	3.58	3,120	871.7
Lilly city, Dooly County.....	0.60	213	353.9	Milner city, Lamar County.....	2.00	610	305.7
Lincoln Park CDP, Upson County.....	0.86	833	972.0	Milton city, Fulton County.....	38.52	32,661	847.9
Lincolnton city, Lincoln County.....	3.51	1,566	445.6	Mineral Bluff CDP, Fannin County.....	1.37	150	109.3
Lindale CDP, Floyd County.....	5.41	4,191	774.8	Mitchell town, Glascock County.....	1.48	199	134.7
Lithia Springs CDP, Douglas County.....	13.60	15,491	1,138.6	Molena city, Pike County.....	1.73	368	213.2
Lithonia city, DeKalb County.....	0.89	1,924	2,156.9	Monroe city, Walton County.....	15.12	13,234	875.1
Locust Grove city, Henry County.....	10.67	5,402	506.5	Montezuma city, Macon County.....	4.56	3,460	758.6
Loganville city.....	7.34	10,458	1,424.7	Montgomery CDP, Chatham County.....	5.22	4,523	866.3
Gwinnett County (part).....	1.59	2,474	1,556.1	Monticello city, Jasper County.....	3.21	2,657	827.2
Walton County (part).....	5.75	7,984	1,388.3	Montrose town, Laurens County.....	1.61	215	133.2
Lone Oak town, Meriwether County.....	0.62	92	147.2	Moody AFB CDP, Lowndes County.....	0.41	886	2,152.8
Lookout Mountain city, Walker County.....	2.66	1,602	602.5	Moreland town, Coweta County.....	0.91	399	437.4
Louisville city, Jefferson County.....	3.61	2,493	691.1	Morgan city, Calhoun County.....	1.31	240	183.3
Lovejoy city, Clayton County.....	2.60	6,422	2,474.6	Morganton city, Fannin County.....	0.83	303	365.3
Ludowici city, Long County.....	2.33	1,703	731.9	Morrow city, Clayton County.....	3.38	6,445	1,909.4
Lula city.....	4.32	2,758	637.9	Morven city, Brooks County.....	1.72	565	327.6
Banks County (part).....	0.64	158	246.0	Moultrie city, Colquitt County.....	16.34	14,268	873.1
Hall County (part).....	3.68	2,600	706.3	Mountain City town, Rabun County.....	1.82	1,088	599.1
Lumber City city, Telfair County.....	1.93	1,328	689.7	Mountain Park city.....	0.47	547	1,172.3
Lumpkin city, Stewart County.....	1.58	2,741	1,731.5	Cherokee County (part).....	0.03	21	718.8
Luthersville city, Meriwether County.....	3.16	874	276.3	Fulton County (part).....	0.44	526	1,202.6
Lyerly town, Chattooga County.....	0.75	540	718.7	Mountain Park CDP, Gwinnett County.....	5.67	11,554	2,036.9
Lyons city, Toombs County.....	8.20	4,367	532.4	Mount Airy town, Habersham County.....	2.58	1,284	497.6
Mableton CDP, Cobb County.....	20.57	37,115	1,804.5	Mount Vernon city, Montgomery County.....	4.06	2,451	604.3
McCaysville city, Fannin County.....	1.55	1,056	680.2	Mount Zion city, Carroll County.....	9.70	1,696	174.9
McDonough city, Henry County.....	12.71	22,084	1,736.9	Nahunta city, Brantley County.....	2.81	1,053	374.1
McIntyre town, Wilkinson County.....	5.18	650	125.4	Nashville city, Berrien County.....	4.65	4,939	1,061.8
Macon city.....	55.72	91,351	1,639.4	Nelson city.....	1.45	1,314	907.3
Bibb County (part).....	55.35	90,885	1,641.9	Cherokee County (part).....	0.82	599	733.3
Jones County (part).....	0.37	466	1,266.6	Pickens County (part).....	0.63	715	1,132.5
McRae city, Telfair County.....	4.34	5,740	1,321.8	Newborn town, Newton County.....	1.59	696	436.4
Madison city, Morgan County.....	8.71	3,979	456.9	Newington town, Screven County.....	0.81	274	338.0
Manassas city, Tattall County.....	0.77	94	121.6	Newnan city, Coweta County.....	18.32	33,039	1,803.9
Manchester city.....	8.01	4,230	527.9	Newton city, Baker County.....	2.91	654	224.7
Meriwether County (part).....	7.76	4,118	530.4	Nicholls city, Coffee County.....	1.83	2,798	1,530.7
Talbot County (part).....	0.25	112	450.5	Nicholson city, Jackson County.....	4.00	1,696	423.7
Mansfield city, Newton County.....	1.05	410	392.0	Norcross city, Gwinnett County.....	4.64	9,116	1,963.5
Marietta city, Cobb County.....	23.08	56,579	2,451.4	Norman Park city, Colquitt County.....	3.07	972	316.4
Marshallville city, Macon County.....	3.12	1,448	463.5	Norristown CDP, Emanuel County.....	0.41	59	145.6
Martin town.....	2.51	381	151.8	North Atlanta CDP, DeKalb County.....	7.64	40,456	5,298.4
Franklin County (part).....	0.09	13	147.5	North Decatur CDP, DeKalb County.....	4.98	16,698	3,351.0
Stephens County (part).....	2.42	368	151.9	North Druid Hills CDP, DeKalb County.....	5.04	18,947	3,756.5
Martinez CDP, Columbia County.....	14.51	35,795	2,466.8	North High Shoals town, Oconee County.....	2.45	652	265.6
Mathews CDP, Jefferson County.....	3.52	150	42.6	Norwood city, Warren County.....	0.81	239	293.5
Maxeys town, Oglethorpe County.....	2.38	224	94.1	Nunez city, Emanuel County.....	1.32	147	111.4
Maysville town.....	4.26	1,798	422.3	Oak Park town, Emanuel County.....	7.07	484	68.5
Banks County (part).....	1.97	926	470.8	Oakwood city, Hall County.....	5.05	3,970	786.8
Jackson County (part).....	2.29	872	380.6	Ochlocknee town, Thomas County.....	0.93	676	729.8
Meansville city, Pike County.....	0.51	182	360.2	Ocilla city, Irwin County.....	2.55	3,414	1,341.4
Meigs city.....	1.56	1,035	665.2	Oconee city, Washington County.....	1.30	252	194.1
Mitchell County (part).....	0.29	42	144.9	Odum city, Wayne County.....	1.94	504	260.0
Thomas County (part).....	1.27	993	784.4	Offerman city, Pierce County.....	3.17	441	139.3
				Oglethorpe city, Macon County.....	1.99	1,328	666.3
				Oliver city, Screven County.....	0.93	239	257.3
				Omega city.....	1.78	1,221	684.8
				Colquitt County (part).....	0.06	12	189.6
				Tift County (part).....	1.72	1,209	703.0

Table 16.

**Land Area and Population Density: 2010—Con.**

[For information on confidentiality protection, nonsampling error, and definitions, see Selected Appendixes at &lt;www.census.gov/prod/cen2010/cph-1-a.pdf&gt;]

State County Place	Land area in square miles	Total population		State County Place	Land area in square miles	Total population	
		Number	Average per square mile			Number	Average per square mile
<b>PLACE—Con.</b>				<b>PLACE—Con.</b>			
Orchard Hill town, Spalding County.....	0.36	209	587.9	Roberta city, Crawford County.....	1.49	1,007	676.2
Oxford city, Newton County.....	2.15	2,134	993.1	Robins AFB CDP, Houston County.....	2.76	1,170	424.6
Palmetto city.....	11.38	4,488	394.4	Rochelle city, Wilcox County.....	1.91	1,174	615.7
Coweta County (part).....	0.50	300	594.4	Rockingham CDP, Bacon County.....	1.12	248	221.6
Fulton County (part).....	10.88	4,188	385.1	Rockmart city, Polk County.....	5.64	4,199	745.0
Panthersville CDP, DeKalb County.....	3.67	9,749	2,658.5	Rocky Ford town, Screven County.....	1.21	144	118.9
Parrott town, Terrell County.....	0.78	158	202.9	Rome city, Floyd County.....	30.91	36,303	1,174.4
Patterson city, Pierce County.....	2.52	730	289.4	Roopville town, Carroll County.....	0.79	218	276.1
Pavo city.....	1.76	627	356.3	Rossville city, Walker County.....	1.81	4,105	2,272.9
Brooks County (part).....	0.88	248	282.4	Roswell city, Fulton County.....	40.72	88,346	2,169.5
Thomas County (part).....	0.88	379	429.9	Royston city.....	3.38	2,582	763.0
Payne city, Bibb County.....	0.04	218	5,080.3	Franklin County (part).....	2.10	1,931	921.7
Peachtree City city, Fayette County.....	24.54	34,364	1,400.4	Hart County (part).....	1.28	648	505.5
Pearson city, Atkinson County.....	3.35	2,117	631.5	Madison County (part).....	0.01	3	416.2
Pelham city, Mitchell County.....	4.06	3,898	959.3	Russell CDP, Barrow County.....	1.19	1,203	1,013.4
Pembroke city, Bryan County.....	7.58	2,196	289.7	Rutledge city, Morgan County.....	3.27	781	238.7
Pendergrass town, Jackson County.....	3.00	422	140.6	St. Marys city, Camden County.....	22.51	17,121	760.7
Perkins CDP, Jenkins County.....	2.07	91	44.0	St. Simons CDP, Glynn County.....	15.94	12,743	799.4
Perry city.....	26.18	13,839	528.7	Sale City city, Mitchell County.....	1.83	380	207.2
Houston County (part).....	24.29	13,776	567.1	Salem CDP, Upson County.....	8.30	310	37.4
Peach County (part).....	1.89	63	33.4	Sandersville city, Washington County.....	12.72	5,912	464.7
Phillipsburg CDP, Tift County.....	0.31	707	2,298.4	Sandy Springs city, Fulton County.....	37.64	93,853	2,493.4
Pinehurst city, Dooly County.....	1.02	455	447.3	Santa Claus city, Toombs County.....	0.18	165	895.0
Pine Lake city, DeKalb County.....	0.25	730	2,959.6	Sardis city, Burke County.....	1.55	999	645.8
Pine Mountain town.....	2.88	1,304	452.0	Sasser town, Terrell County.....	0.78	279	357.3
Harris County (part).....	2.76	1,238	449.0	Satilla CDP, Jeff Davis County.....	3.00	421	140.3
Meriwether County (part).....	0.13	66	516.6	Sautee Nacoochee CDP, White County.....	3.60	363	100.8
Pineview town, Wilcox County.....	1.95	523	268.3	Savannah city, Chatham County.....	103.15	136,286	1,321.2
Pitts city, Wilcox County.....	0.80	320	399.4	Scotland city.....	1.39	366	264.2
Plains city, Sumter County.....	0.81	776	953.0	Telfair County (part).....	1.20	328	274.1
Plainville city, Gordon County.....	0.72	313	433.4	Wheeler County (part).....	0.19	38	201.4
Pooler city, Chatham County.....	29.39	19,140	651.3	Scottdale CDP, DeKalb County.....	3.50	10,631	3,038.8
Portal town, Bulloch County.....	2.11	638	302.1	Screven city, Wayne County.....	2.15	766	356.4
Porterdale city, Newton County.....	2.32	1,429	615.3	Senoia city, Coweta County.....	5.35	3,307	618.2
Port Wentworth city, Chatham County.....	16.45	5,359	325.9	Seville CDP, Wilcox County.....	0.85	202	237.7
Poulan city, Worth County.....	1.67	851	508.6	Shady Dale town, Jasper County.....	0.88	249	283.9
Powder Springs city, Cobb County.....	7.17	13,940	1,944.7	Shannon CDP, Floyd County.....	4.98	1,862	373.9
Pulaski town, Candler County.....	0.80	266	333.9	Sharon city, Taliaferro County.....	0.78	140	179.4
Putney CDP, Dougherty County.....	21.84	2,898	132.7	Sharpsburg town, Coweta County.....	0.59	341	575.2
Quitman city, Brooks County.....	4.13	3,850	932.8	Shellman city, Randolph County.....	3.23	1,083	335.5
Ranger town, Gordon County.....	0.82	131	160.5	Shiloh city, Harris County.....	2.25	445	198.1
Raoul CDP, Habersham County.....	2.01	2,558	1,273.6	Siloam town, Greene County.....	1.21	282	232.8
Ray City city, Berrien County.....	0.89	1,090	1,222.8	Skidaway Island CDP, Chatham County.....	16.46	8,341	506.7
Rayle town, Wilkes County.....	1.02	199	194.3	Sky Valley city, Rabun County.....	3.04	272	89.5
Rebecca town, Turner County.....	0.79	187	238.0	Smithville city, Lee County.....	2.54	575	226.0
Redan CDP, DeKalb County.....	9.61	33,015	3,435.0	Smyrna city, Cobb County.....	15.35	51,271	3,399.5
Reed Creek CDP, Hart County.....	23.65	2,604	110.1	Snelville city, Gwinnett County.....	10.45	18,242	1,745.4
Register town, Bulloch County.....	0.77	175	226.2	Social Circle city.....	15.92	4,262	267.7
Reidsville city, Tattall County.....	7.57	4,944	653.1	Newton County (part).....	2.63	41	15.6
Remerton city, Lowndes County.....	0.20	1,123	5,505.8	Walton County (part).....	13.29	4,221	317.7
Rentz city, Laurens County.....	1.05	295	281.0	Soperton city, Treutlen County.....	4.40	3,115	707.7
Resaca town, Gordon County.....	2.80	544	194.1	Sparks town, Cook County.....	3.91	2,052	525.4
Rest Haven town.....	0.35	62	179.2	Sparta city, Hancock County.....	1.82	1,400	770.6
Gwinnett County (part).....	0.26	32	121.1	Springfield city, Effingham County.....	2.76	2,852	1,034.1
Hall County (part).....	0.08	30	367.2	Stapleton city, Jefferson County.....	1.74	438	251.2
Reynolds city, Taylor County.....	1.99	1,086	545.6	Statenville CDP, Echols County.....	4.62	1,040	225.3
Rhine town, Dodge County.....	3.13	394	125.7	Statesboro city, Bulloch County.....	13.50	28,422	2,105.5
Riceboro city, Liberty County.....	11.03	809	73.4	Statham city, Barrow County.....	3.52	2,408	683.6
Richland city, Stewart County.....	3.20	1,473	460.2	Stillmore city, Emanuel County.....	3.09	532	172.1
Richmond Hill city, Bryan County.....	14.44	9,281	642.6	Stockbridge city, Henry County.....	13.31	25,636	1,926.1
Riddleville town, Washington County.....	0.77	96	125.3	Stone Mountain city, DeKalb County.....	1.70	5,802	3,409.1
Rincon town, Effingham County.....	8.86	8,836	997.1	Sugar Hill city, Gwinnett County.....	10.60	18,522	1,748.0
Ringgold city, Catoosa County.....	4.75	3,580	753.9	Summertown city, Emanuel County.....	0.79	160	203.4
Riverdale city, Clayton County.....	4.53	15,134	3,339.3	Summersville city, Chattooga County.....	4.01	4,534	1,129.7
Riverside town, Colquitt County.....	0.21	35	167.6	Sumner town, Worth County.....	1.81	427	236.1
				Sunny Side city, Spalding County.....	0.20	134	678.7
				Sunnyside CDP, Ware County.....	1.38	1,303	946.0
				Sunset Village CDP, Upson County.....	4.80	846	176.2
				Surrency town, Appling County.....	0.77	201	260.0

Table 16.

**Land Area and Population Density: 2010—Con.**

[For information on confidentiality protection, nonsampling error, and definitions, see Selected Appendixes at &lt;www.census.gov/prod/cen2010/cph-1-a.pdf&gt;]

State County Place	Land area in square miles	Total population		State County Place	Land area in square miles	Total population	
		Number	Average per square mile			Number	Average per square mile
<b>PLACE—Con.</b>				<b>PLACE—Con.</b>			
Suwanee city, Gwinnett County.....	10.88	15,355	1,411.0	Vidette city, Burke County.....	0.97	112	115.0
Swainsboro city, Emanuel County.....	12.58	7,277	578.5	Vienna city, Dooly County.....	5.47	4,011	733.9
Sycamore city, Turner County.....	0.99	711	718.8	Villa Rica city.....	14.24	13,956	980.1
Sylvania city, Screven County.....	5.04	2,956	586.7	Carroll County (part).....	9.72	8,367	860.8
Sylvester city, Worth County.....	6.17	6,188	1,003.0	Douglas County (part).....	4.52	5,589	1,236.7
Talahi Island CDP, Chatham County.....	1.29	1,248	969.7	Vinings CDP, Cobb County.....	3.13	9,734	3,110.8
Talbotton city, Talbot County.....	3.10	970	312.4	Waco city, Haralson County.....	1.84	516	280.5
Talking Rock town, Pickens County.....	1.49	64	43.0	Wadley city, Jefferson County.....	4.56	2,061	452.3
Tallapoosa city, Haralson County.....	10.03	3,170	316.2	Waleska city, Cherokee County.....	1.46	644	442.0
Tallulah Falls town.....	8.08	168	20.8	Walnut Grove city, Walton County.....	3.05	1,330	435.7
Habersham County (part).....	4.61	97	21.0	Walhournville city, Liberty County.....	3.75	4,111	1,095.3
Rabun County (part).....	3.47	71	20.5	Warm Springs city, Meriwether County.....	1.35	425	315.2
Talmo town, Jackson County.....	2.09	180	86.0	Warner Robins city.....	35.07	66,588	1,898.8
Tarrytown town, Montgomery County.....	0.86	87	101.5	Houston County (part).....	32.49	66,224	2,038.3
Tate City CDP, Towns County.....	1.03	16	15.5	Peach County (part).....	2.58	364	141.2
Taylorsville town.....	1.49	210	140.8	Warrenton city, Warren County.....	1.90	1,937	1,018.6
Bartow County (part).....	1.04	182	175.4	Warwick city, Worth County.....	0.81	423	520.9
Polk County (part).....	0.45	28	61.7	Washington city, Wilkes County.....	7.70	4,134	536.8
Temple city.....	6.80	4,228	621.3	Watkinsville city, Oconee County.....	3.27	2,832	866.8
Carroll County (part).....	6.79	4,228	622.2	Waverly Hall town, Harris County.....	3.34	735	220.2
Haralson County (part).....	0.01	0	0.0	Waycross city.....	11.71	14,649	1,250.7
Tennessee city, Washington County.....	1.77	1,539	869.1	Pierce County (part).....	0.44	9	20.6
The Rock CDP, Upson County.....	4.16	160	38.5	Ware County (part).....	11.28	14,640	1,298.4
Thomaston city, Upson County.....	9.53	9,170	961.8	Waynesboro city, Burke County.....	5.42	5,766	1,064.4
Thomasville city, Thomas County.....	14.95	18,413	1,231.2	Webster County unified government, Webster County.....	209.12	2,799	13.4
Thomson city, McDuffie County.....	4.39	6,778	1,543.5	West Point city.....	11.17	3,474	311.1
Thunderbolt town, Chatham County.....	1.20	2,668	2,223.8	Harris County (part).....	1.94	850	437.7
Tifton city, Tift County.....	12.49	16,350	1,309.1	Troup County (part).....	9.23	2,624	284.4
Tiger town, Rabun County.....	0.83	408	492.6	Whigham city, Grady County.....	1.17	471	401.4
Tignall town, Wilkes County.....	2.75	546	198.3	White city, Bartow County.....	0.96	670	694.6
Toccoa city, Stephens County.....	9.50	8,491	893.7	Whitemarsh Island CDP, Chatham County..	5.65	6,792	1,202.2
Toombs city, Wilkinson County.....	1.86	472	253.5	White Plains city, Greene County.....	4.67	284	60.8
Trenton city, Dade County.....	3.22	2,301	715.5	Whitesburg city, Carroll County.....	2.77	588	212.4
Trion town, Chattooga County.....	3.83	1,827	476.5	Willacoochee city, Atkinson County.....	3.82	1,391	364.4
Tucker CDP, DeKalb County.....	11.98	27,581	2,302.2	Williamson city, Pike County.....	0.59	352	592.6
Tunnel Hill city, Whitfield County.....	1.60	856	533.8	Wilmington Island CDP, Chatham County...	8.20	15,138	1,846.2
Turin town, Coweta County.....	1.61	274	170.2	Winder city, Barrow County.....	12.41	14,099	1,135.7
Twin City city, Emanuel County.....	3.57	1,742	487.5	Winterville city, Clarke County.....	2.62	1,122	428.3
Tybee Island city, Chatham County.....	2.33	2,990	1,282.5	Woodbine city, Camden County.....	2.51	1,412	563.0
Tyrone town, Fayette County.....	12.47	6,879	551.8	Woodbury city, Meriwether County.....	2.03	961	472.7
Ty Ty city, Tift County.....	0.78	725	927.4	Woodland city, Talbot County.....	0.79	408	519.6
Unadilla city, Dooly County.....	6.04	3,796	628.1	Woodstock city, Cherokee County.....	11.16	23,896	2,141.3
Union City city, Fulton County.....	19.11	19,456	1,018.0	Woodville city, Greene County.....	4.89	321	65.7
Union Point city, Greene County.....	1.89	1,617	856.6	Woolsey town, Fayette County.....	0.82	158	193.2
Unionville CDP, Tift County.....	0.75	1,845	2,473.1	Wrens city, Jefferson County.....	3.13	2,187	698.0
Uvalda city, Montgomery County.....	1.89	598	316.0	Wrightsville city, Johnson County.....	3.52	2,195	622.7
Valdosta city, Lowndes County.....	35.83	54,518	1,521.7	Yatesville town, Upson County.....	0.86	357	413.5
Varnell city, Whitfield County.....	3.36	1,744	519.4	Yonah CDP, White County.....	3.12	507	162.4
Vernonburg town, Chatham County.....	0.35	122	351.5	Young Harris city, Towns County.....	1.06	899	846.4
Vidalia city.....	17.27	10,473	606.4	Zebulon city, Pike County.....	4.46	1,174	263.0
Montgomery County (part).....	0.75	136	180.8				
Toombs County (part).....	16.52	10,337	625.8				

Table 17.

**Age and Sex for the American Indian and Alaska Native Population (One Race): 2010**

[For information on confidentiality protection, nonsampling error, and definitions, see Selected Appendixes at <www.census.gov/prod/cen2010/cph-1-a.pdf>]

American Indian Area County	American Indian and Alaska Native population (one race)	Median age	Age								
			Under 5 years	5 to 17 years	18 to 20 years	21 to 24 years	25 to 34 years	35 to 44 years	45 to 54 years	55 to 59 years	60 to 64 years
<b>AMERICAN INDIAN RESERVATION -- STATE</b>											
All areas.....	8	53.0	0	0	0	1	0	0	4	0	2
Tama (state) Reservation, GA.....	8	53.0	0	0	0	1	0	0	4	0	2
Grady County (part).....	8	53.0	0	0	0	1	0	0	4	0	2



Table 17.

**Age and Sex for the American Indian and Alaska Native Population (One Race): 2010—Con.**

[For information on confidentiality protection, nonsampling error, and definitions, see Selected Appendixes at <www.census.gov/prod/cen2010/cph-1-a.pdf>]

Age—Con			Age and sex						Percent of population		American Indian Area County
65 to 74 years	75 to 84 years	85 years and over	All ages		18 years and over		65 years and over		Under 18 years	65 years and over	
			Female	Males per 100 females	Total	Female	Total	Female			
1	0	0	4	100.0	8	4	1	1	0.0	12.5	<b>AMERICAN INDIAN RESERVATION -- STATE</b>
											All areas
1	0	0	4	100.0	8	4	1	1	0.0	12.5	Tama (state) Reservation, GA
1	0	0	4	100.0	8	4	1	1	0.0	12.5	Grady County (part)

Table 18.

**Race and Hispanic or Latino Origin: 2010**

[For information on confidentiality protection, nonsampling error, and definitions, see Selected Appendixes at <www.census.gov/prod/cen2010/cph-1-a.pdf>]

American Indian Area County	Total population	Race							Two or More Races	Hispanic or Latino (of any race)
		One race								
		White	Black or African American	American Indian and Alaska Native	Asian	Native Hawaiian and Other Pacific Islander	Some Other Race			
<b>AMERICAN INDIAN RESERVATION -- STATE</b>										
All areas.....	9	1	0	8	0	0	0	0	0	
Tama (state) Reservation, GA.....	9	1	0	8	0	0	0	0	0	
Grady County (part).....	9	1	0	8	0	0	0	0	0	

Table 18.

**Race and Hispanic or Latino Origin: 2010—Con.**

[For information on confidentiality protection, nonsampling error, and definitions, see Selected Appendixes at <www.census.gov/prod/cen2010/cph-1-a.pdf>]

Not Hispanic or Latino								
Total	One race						Two or More Races	American Indian Area County
	White	Black or African American	American Indian and Alaska Native	Asian	Native Hawaiian and Other Pacific Islander	Some Other Race		
9	1	0	8	0	0	0	0	<b>AMERICAN INDIAN RESERVATION -- STATE</b>
								All areas
9	1	0	8	0	0	0	0	Tama (state) Reservation, GA
9	1	0	8	0	0	0	0	Grady County (part)

Table 19.

**Population for Selected Categories of Race for American Indian and Alaska Native Areas: 2010**

[For information on confidentiality protection, nonsampling error, and definitions, see Selected Appendixes at <www.census.gov/prod/cen2010/cph-1-a.pdf>]

American Indian Area County	American Indian and Alaska Native; White <sup>1</sup>	American Indian and Alaska Native; Black or African American <sup>1</sup>	American Indian and Alaska Native; Some Other Race <sup>1</sup>	Race alone or in combination with one or more other races					
				White	Black or African American	American Indian and Alaska Native	Asian	Native Hawaiian and Other Pacific Islander	Some Other Race
<b>AMERICAN INDIAN RESERVATION -- STATE</b>									
All areas.....	0	0	0	1	0	8	0	0	0
Tama (state) Reservation, GA.....	0	0	0	1	0	8	0	0	0
Grady County (part).....	0	0	0	1	0	8	0	0	0

<sup>1</sup> The three largest Census 2000 combinations that included American Indian and Alaska Natives in American Indian and Alaska Native Areas

Table 20.

**Households and Families With American Indian and Alaska Native Householder (One Race): 2010**

[For information on confidentiality protection, nonsampling error, and definitions, see Selected Appendixes at <www.census.gov/prod/cen2010/cph-1-a.pdf>]

American Indian Area County	Households with American Indian and Alaska Native householder (one race)	Family households						Nonfamily households			Average size	
		Total		Husband-wife family		Female householder, no husband present		Total	Householder living alone		House- holds	Families
		Number	Percent with own children under 18 years	Number	Percent with own children under 18 years	Number	Percent with own children under 18 years		65 years and over			
								Total		Total		
<b>AMERICAN INDIAN RESERVATION -- STATE</b>												
All areas.....	4	4	0.0	3	0.0	1	0.0	0	0	0	2.00	2.00
Tama (state) Reservation, GA.....	4	4	0.0	3	0.0	1	0.0	0	0	0	2.00	2.00
Grady County (part).....	4	4	0.0	3	0.0	1	0.0	0	0	0	2.00	2.00

Table 21.

**Household Relationship and Group Quarters Population for the American Indian and Alaska Native Population (One Race): 2010**

[For information on confidentiality protection, nonsampling error, and definitions, see Selected Appendixes at <www.census.gov/prod/cen2010/cph-1-a.pdf>]

American Indian Area County	Household population							Group quarters population		
	Total	Householder	Relationship to householder				Total	Institutionalized population	Non-institutionalized population	
			Spouse	Child	Other relatives	Nonrelatives				
						Total				Unmarried partner
<b>AMERICAN INDIAN RESERVATION -- STATE</b>										
All areas.....	8	4	3	1	0	0	0	0	0	0
Tama (state) Reservation, GA.....	8	4	3	1	0	0	0	0	0	0
Grady County (part).....	8	4	3	1	0	0	0	0	0	0

Table 22.

**Housing Occupancy and Tenure: 2010**

[For information on confidentiality protection, nonsampling error, and definitions, see Selected Appendixes at &lt;www.census.gov/prod/cen2010/cph-1-a.pdf&gt;]

American Indian Area County	Total housing units	Occupied housing units with American Indian and Alaska Native householder (one race)						Vacant housing units				
		Total	Owner occupied		Renter occupied	Average household size		Total	For seasonal, recrea- tional, or occasional use	Vacancy rate		
			Number	Percent of occupied housing units		Owner- occupied units	Renter- occupied units			Available housing	Home- owner	Rental
<b>AMERICAN INDIAN RESERVATION -- STATE</b>												
All areas.....	8	4	4	100.0	0	2.00	0.00	3	0	0.0	0.0	(X)
Tama (state) Reservation, GA.....	8	4	4	100.0	0	2.00	0.00	3	0	0.0	0.0	(X)
Grady County (part).....	8	4	4	100.0	0	2.00	0.00	3	0	0.0	0.0	(X)

Table 23.

**Occupied Housing Units (Households) by Race and Hispanic or Latino Origin of Householder: 2010**

[For information on confidentiality protection, nonsampling error, and definitions, see Selected Appendixes at <www.census.gov/prod/cen2010/cph-1-a.pdf>]

American Indian Area County	Total occupied housing units	Race of householder							Two or More Races	House- holder Hispanic or Latino (of any race)	House- holder White alone, not Hispanic or Latino
		One race									
		White	Black or African American	American Indian and Alaska Native	Asian	Native Hawaiian and Other Pacific Islander	Some Other Race				
<b>AMERICAN INDIAN RESERVATION -- STATE</b>											
All areas.....	5	1	0	4	0	0	0	0	0	0	1
Tama (state) Reservation, GA.....	5	1	0	4	0	0	0	0	0	0	1
Grady County (part).....	5	1	0	4	0	0	0	0	0	0	1



Table 24.

**Land Area and Population Density: 2010**[For information on confidentiality protection, nonsampling error, and definitions, see Selected Appendixes at <[www.census.gov/prod/cen2010/cph-1-a.pdf](http://www.census.gov/prod/cen2010/cph-1-a.pdf)>]

American Indian Area County	Land area in square miles	Total population	
		Number	Average per square mile
<b>AMERICAN INDIAN RESERVATION -- STATE</b>			
All areas.....	0.14	9	63.8
Tama (state) Reservation, GA.....	0.14	9	63.8
Grady County (part).....	0.14	9	63.8



# Appendixes

---

Several appendixes traditionally found in printed reports are now available in a separate volume. For the following, see CPH-1-A, *Summary Population and Housing Characteristics, Selected Appendixes*, on the Internet at <[www.census.gov/prod/cen2010/cph-1-a.pdf](http://www.census.gov/prod/cen2010/cph-1-a.pdf)> :

Appendix A. Geographic Terms and Concepts

Appendix B. Definitions of Subject Characteristics

Appendix C. Data Collection and Processing Procedures

Appendix D. Questionnaire

Appendix F. Operational Overview and Accuracy of the Data

Appendix G. Residence Rule and Residence Situations for the 2010 Census of the United States

Appendix H. Acknowledgments

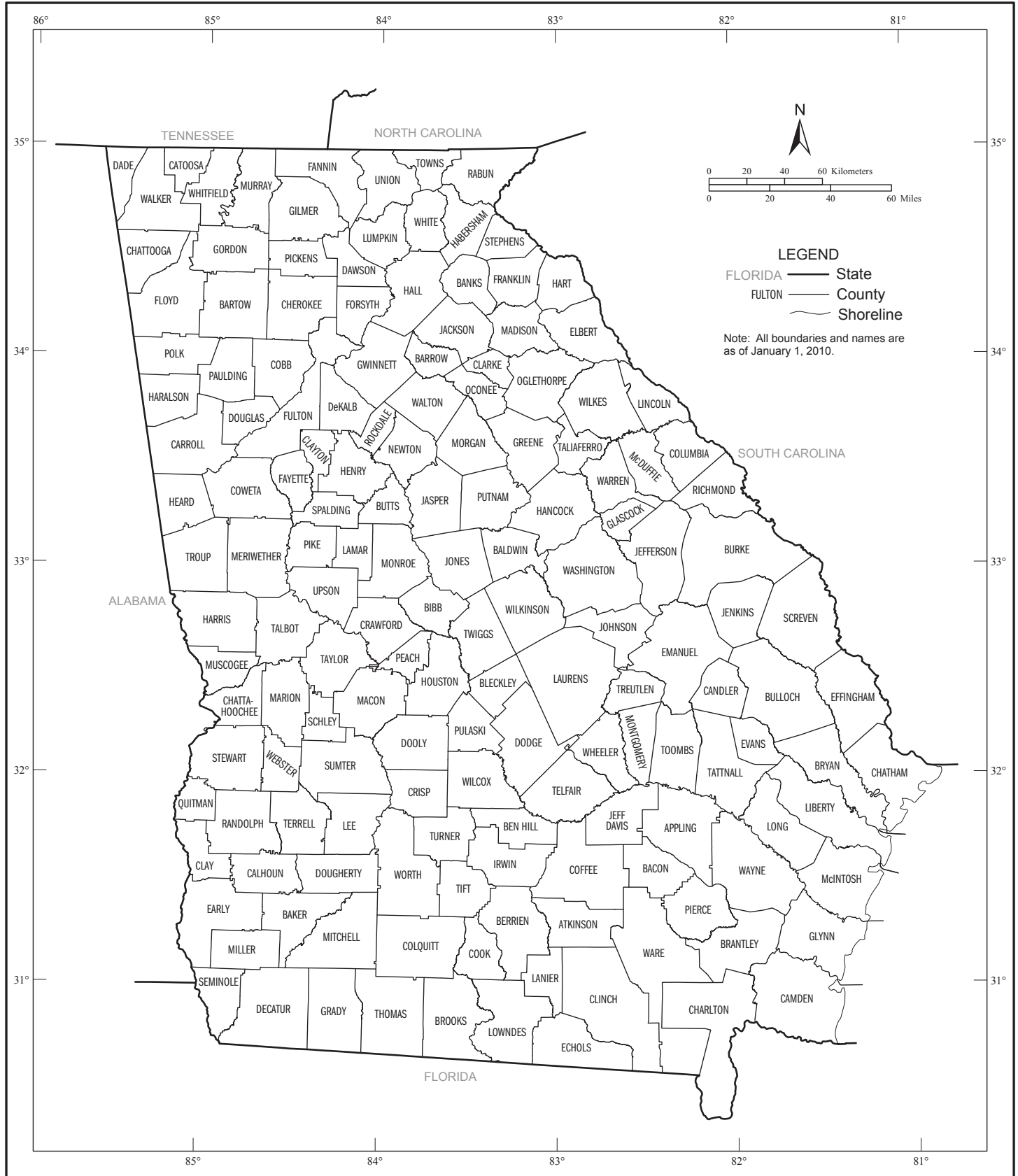
This Appendix section contains:

Appendix E. Maps













# Appendix E. Maps

## Counties



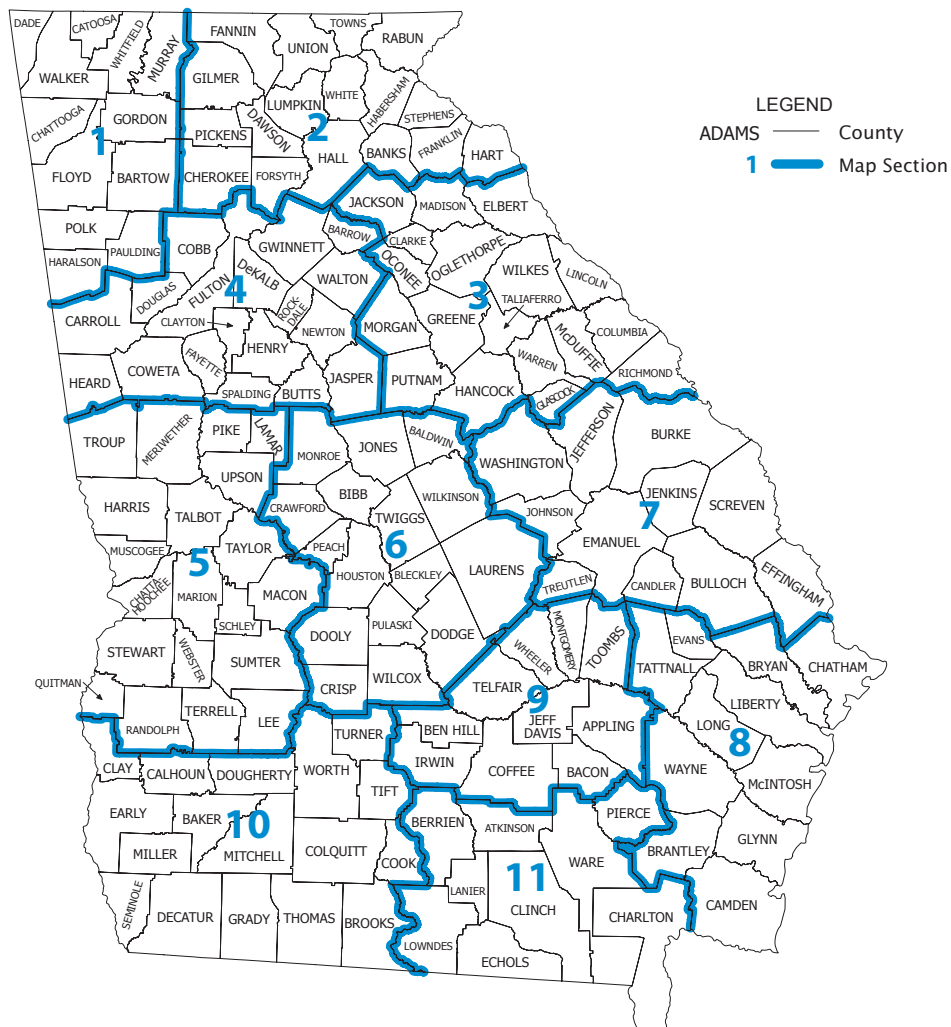
# Geographic Areas Reference Map Legend, Section Locator, and Location Index

## Geographic Areas Reference Map Legend

	<b>Tama</b>	American Indian Reservation (State)		ROME	Incorporated Place
		State		Zena	Census Designated Place
	<b>ERIE</b>	County		<i>Lake Erie</i>	Large River, Lake, Water Body, or Shoreline
	YORK	County Subdivision			A fishhook joins contiguous and/or discontinuous parts of the same geographic entity.
	<b>MILFORD</b>	Consolidated City		<b>SEE INSET A</b>	Inset

Note: All legal and statistical area boundaries and names are as of January 1, 2010. Where international, state, county, independent city, and/or county subdivision boundaries coincide, the map shows the boundary symbol for the highest level of these geographic entities. The county and independent city boundaries are always shown. Where a county subdivision boundary symbol coincides with a place boundary, the map does not show the place boundary symbol. Where American Indian Reservation (Federal), American Indian Reservation (State), State Designated Tribal Statistical Area, and/or Tribal Designated Statistical Area boundaries coincide with a county subdivision boundary, the map does not show the county subdivision boundary symbol. Any geographic entity name may include '(pt)' if some portion of the entity extends beyond the limits of the map area displayed on the page, or if multiple discontinuous pieces of the entity have been discretely labeled on the page. A geographic entity name may include '(pts)' if many discontinuous pieces exist for that entity that cannot be discretely labeled. The boundaries shown on this map are for Census Bureau statistical data collection and tabulation purposes only; their depiction and designation for statistical purposes does not constitute a determination of jurisdictional authority or rights of ownership or entitlement.

## Section Locator



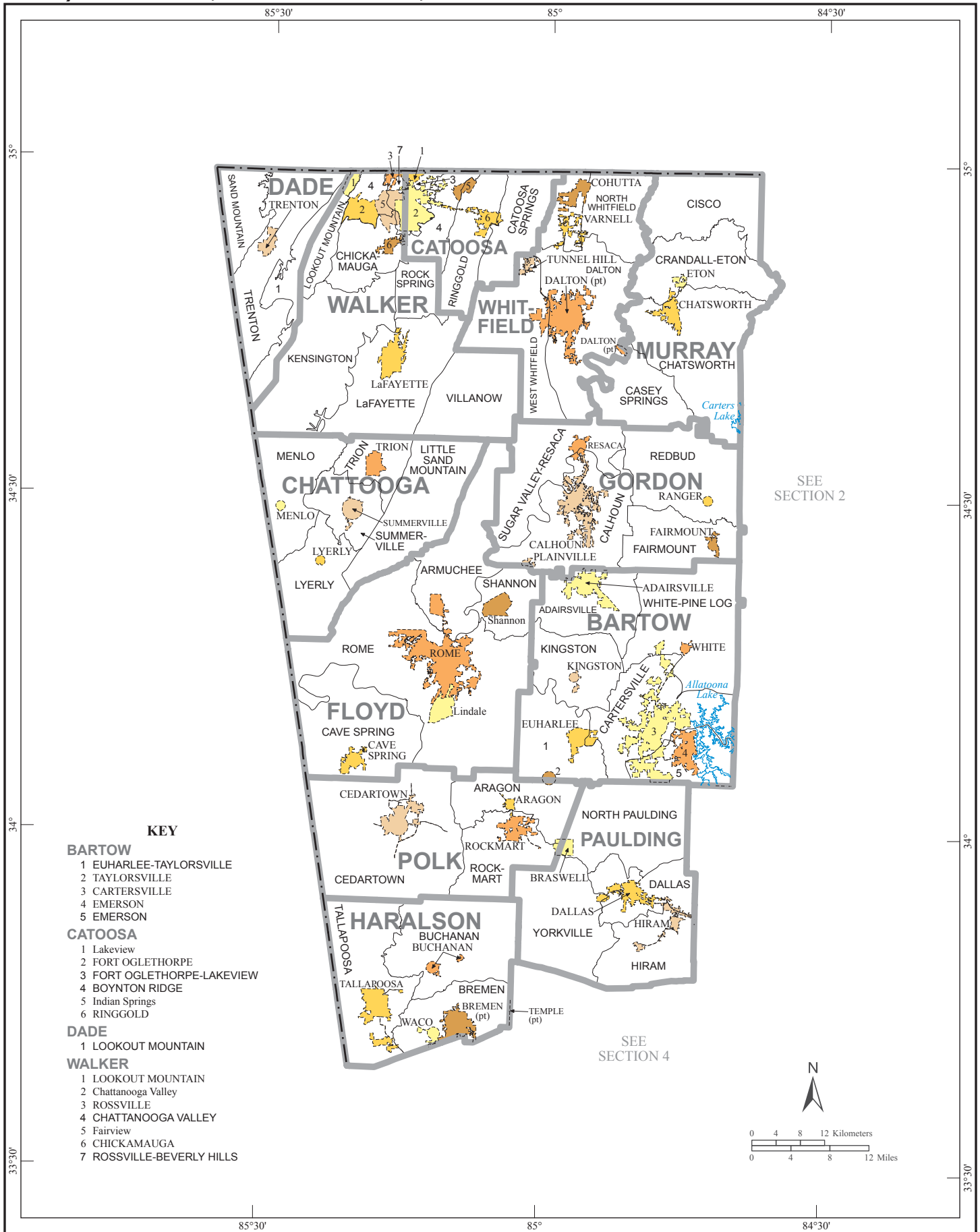
## Geographic Areas Reference Map Legend, Section Locator, and Location Index

### County Location Index

This list presents the map section numbers for each county in the state.  
Map section numbers refer to the geographic areas reference maps only.

COUNTY	MAP SEC	COUNTY	MAP SEC	COUNTY	MAP SEC
Appling	9	Evans	8	Newton	4
Atkinson	11	Fannin	2	Oconee	3
Bacon	9	Fayette	4	Oglethorpe	3
Baker	10	Floyd	1	Paulding	1
Baldwin	6	Forsyth	2	Peach	6
Banks	2	Franklin	2	Pickens	2
Barrow	4	Fulton	4	Pierce	11
Bartow	1	Gilmer	2	Pike	5
Ben Hill	9	GlascocK	3	Polk	1
Berrien	11	Glynn	8	Pulaski	6
Bibb	6	Gordon	1	Putnam	3
Bleckley	6	Grady	10	Quitman	5
Brantley	8	Greene	3	Rabun	2
Brooks	10	Gwinnett	4	Randolph	5
Bryan	8	Habersham	2	Richmond	3
Bulloch	7	Hall	2	Rockdale	4
Burke	7	Hancock	3	Schley	5
Butts	4	Haralson	1	Screven	7
Calhoun	10	Harris	5	Seminole	10
Camden	8	Hart	2	Spalding	4
Candler	7	Heard	4	Stephens	2
Carroll	4	Henry	4	Stewart	5
Catoosa	1	Houston	6	Sumter	5
Charlton	11	Irwin	9	Talbot	5
Chatham	8	Jackson	3	Taliaferro	3
Chattahoochee	5	Jasper	4	Tattnall	8
Chattooga	1	Jeff Davis	9	Taylor	5
Cherokee	2	Jefferson	7	Telfair	9
Clarke	3	Jenkins	7	Terrell	5
Clay	10	Johnson	7	Thomas	10
Clayton	4	Jones	6	Tift	10
Clinch	11	Lamar	5	Toombs	9
Cobb	4	Lanier	11	Towns	2
Coffee	9	Laurens	6	Treutlen	7
Colquitt	10	Lee	5	Troup	5
Columbia	3	Liberty	8	Turner	10
Cook	10	Lincoln	3	Twiggs	6
Coweta	4	Long	8	Union	2
Crawford	6	Lowndes	11	Upson	5
Crisp	6	Lumpkin	2	Walker	1
Dade	1	Macon	5	Walton	4
Dawson	2	Madison	3	Ware	11
DeKalb	4	Marion	5	Warren	3
Decatur	10	McDuffie	3	Washington	7
Dodge	6	McIntosh	8	Wayne	8
Dooly	6	Meriwether	5	Webster	5
Dougherty	10	Miller	10	Wheeler	9
Douglas	4	Mitchell	10	White	2
Early	10	Monroe	6	Whitfield	1
Echols	11	Montgomery	9	Wilcox	6
Effingham	7	Morgan	3	Wilkes	3
Elbert	3	Murray	1	Wilkinson	6
Emanuel	7	Muscogee	5	Worth	10

**American Indian Area, Counties, County Subdivisions, Consolidated Cities, and Places - Section 1**

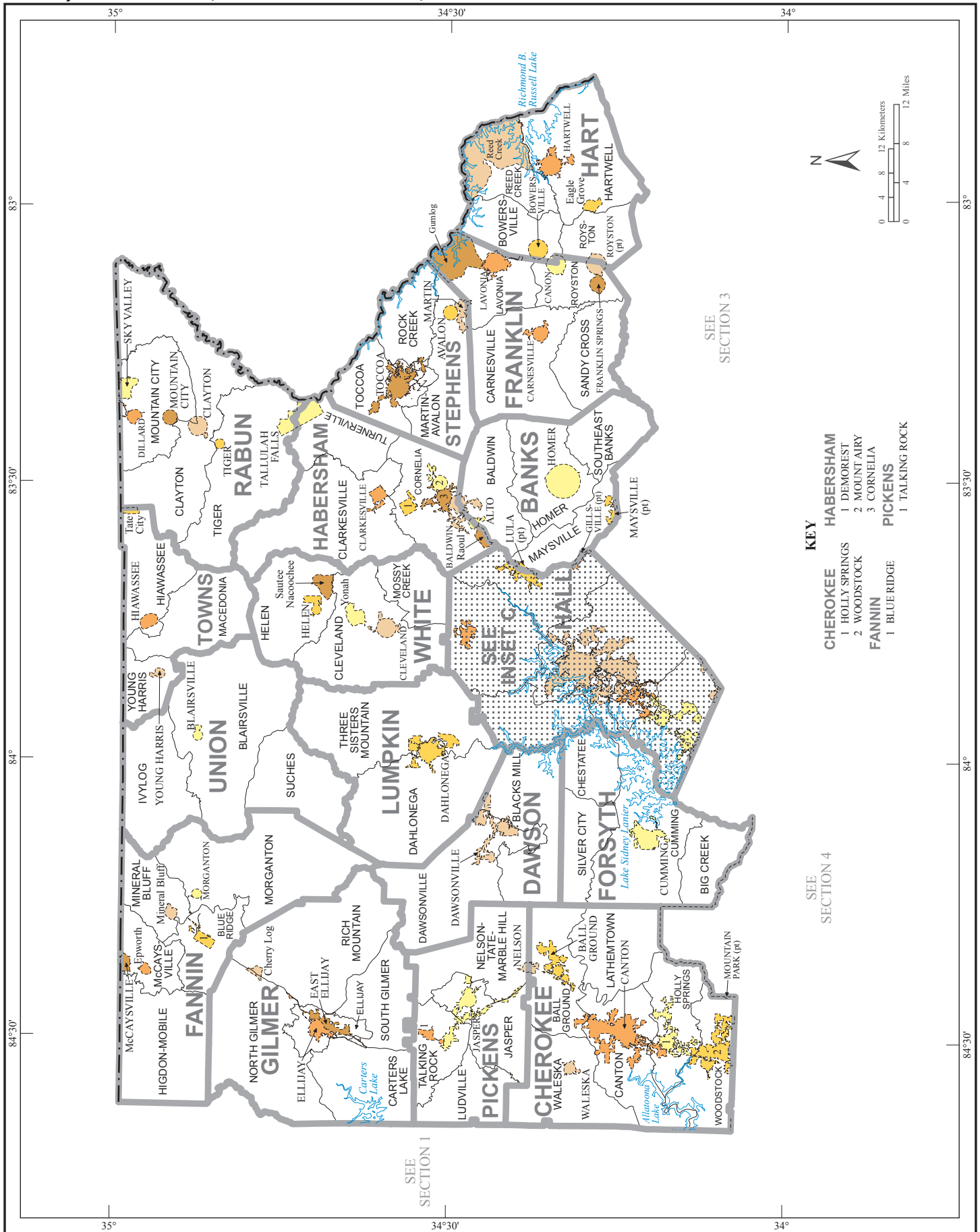


SEE SECTION 2

SEE SECTION 4

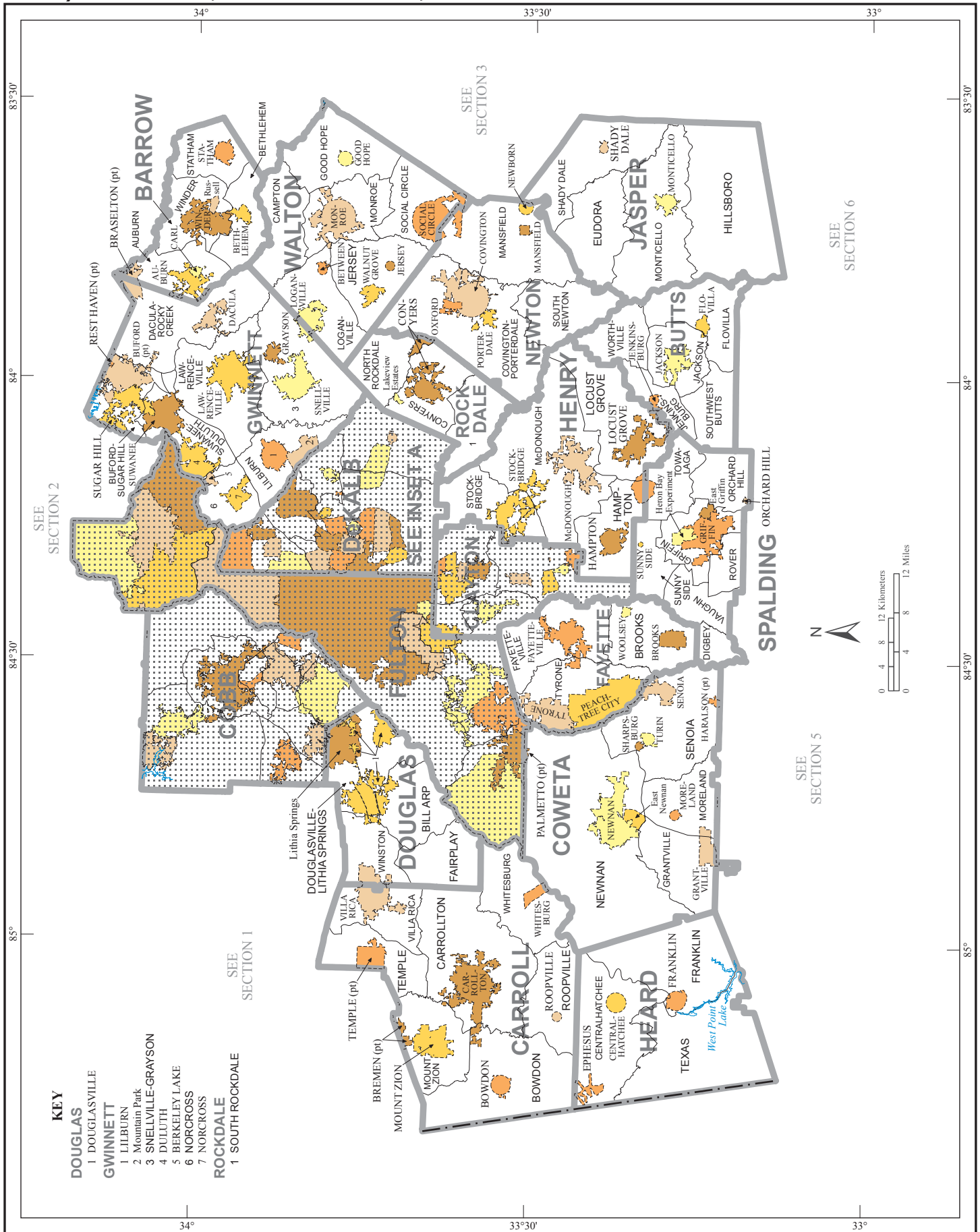


# American Indian Area, Counties, County Subdivisions, Consolidated Cities, and Places - Section 2

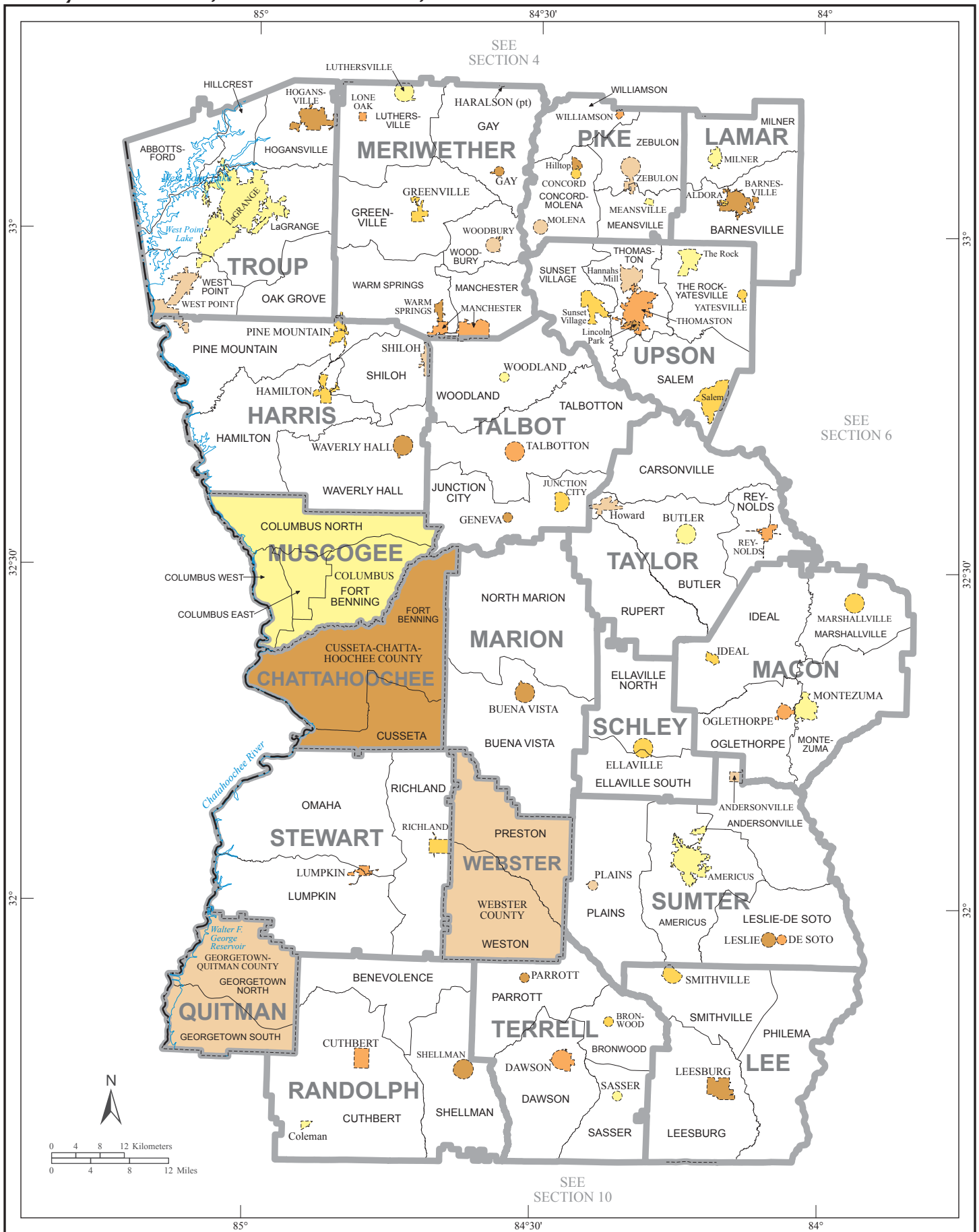




**American Indian Area, Counties, County Subdivisions, Consolidated Cities, and Places - Section 4**

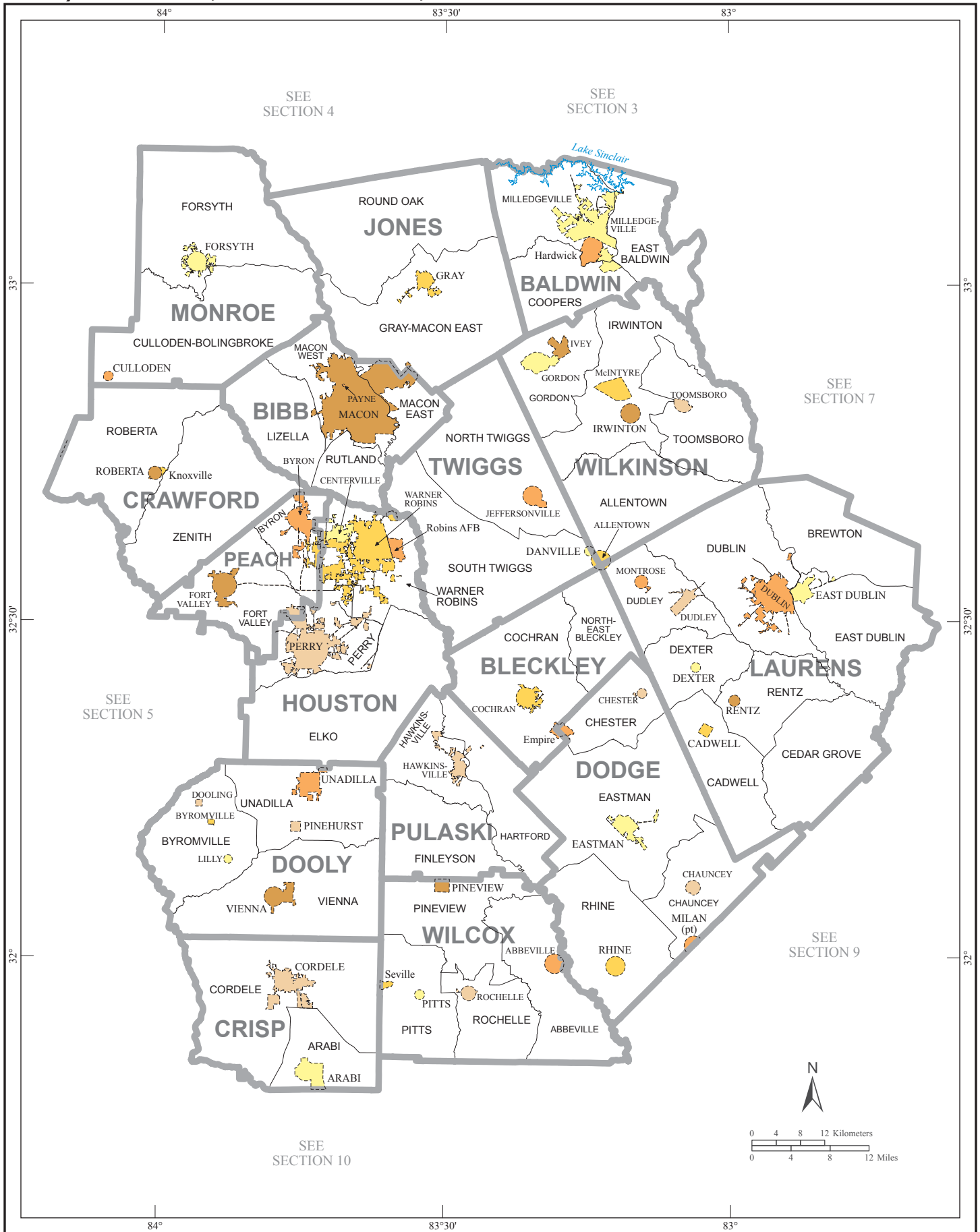


**American Indian Area, Counties, County Subdivisions, Consolidated Cities, and Places - Section 5**

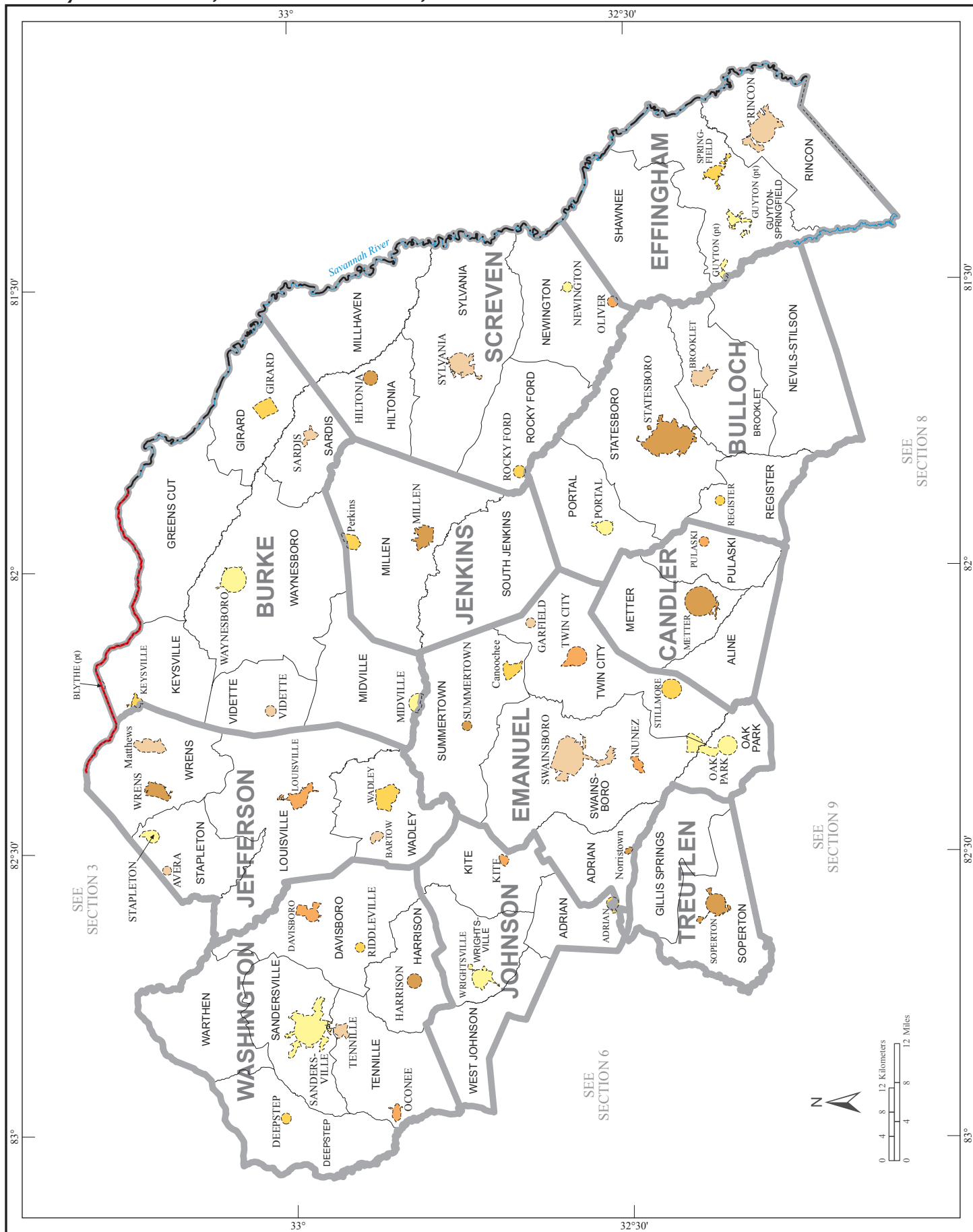




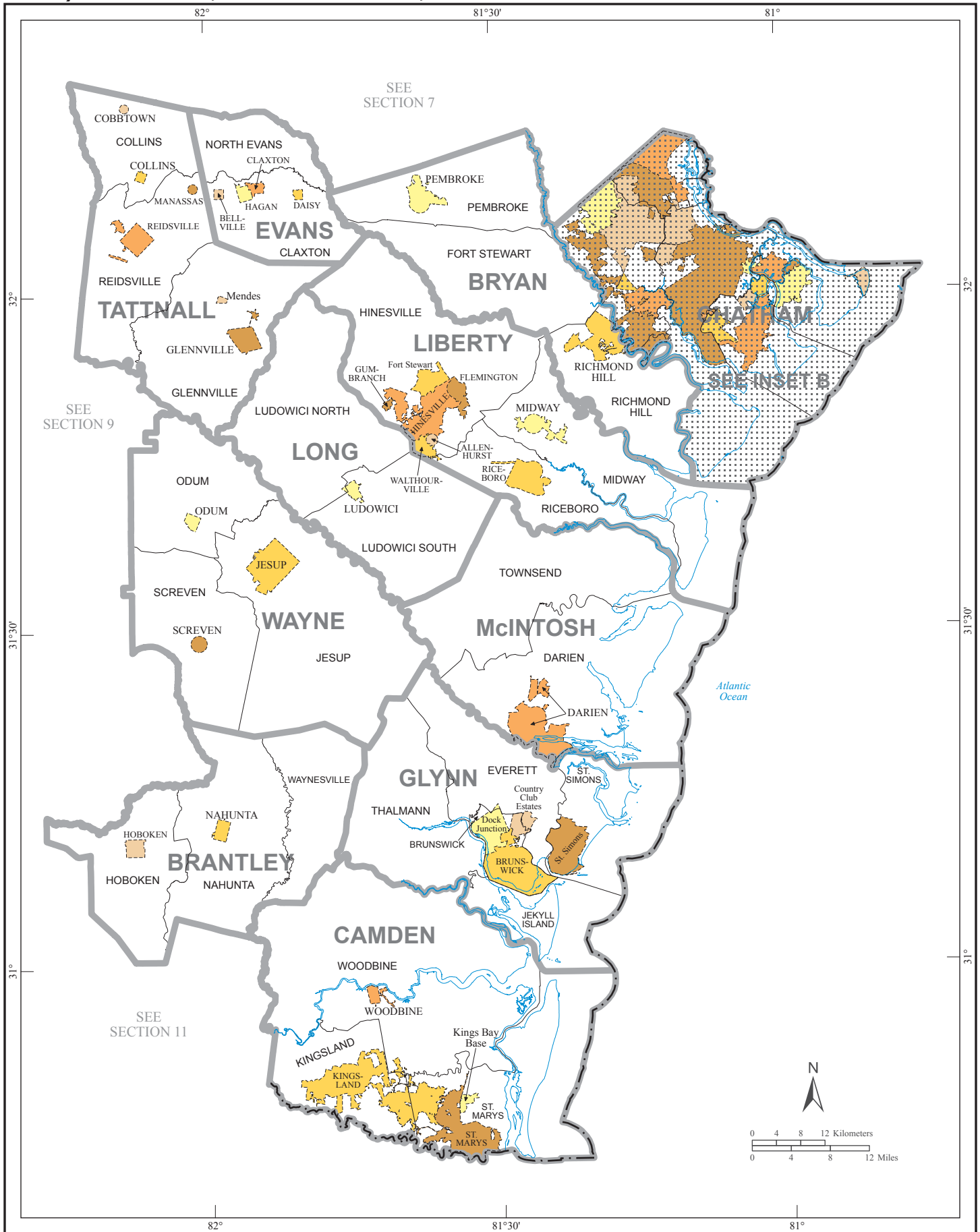
**American Indian Area, Counties, County Subdivisions, Consolidated Cities, and Places - Section 6**



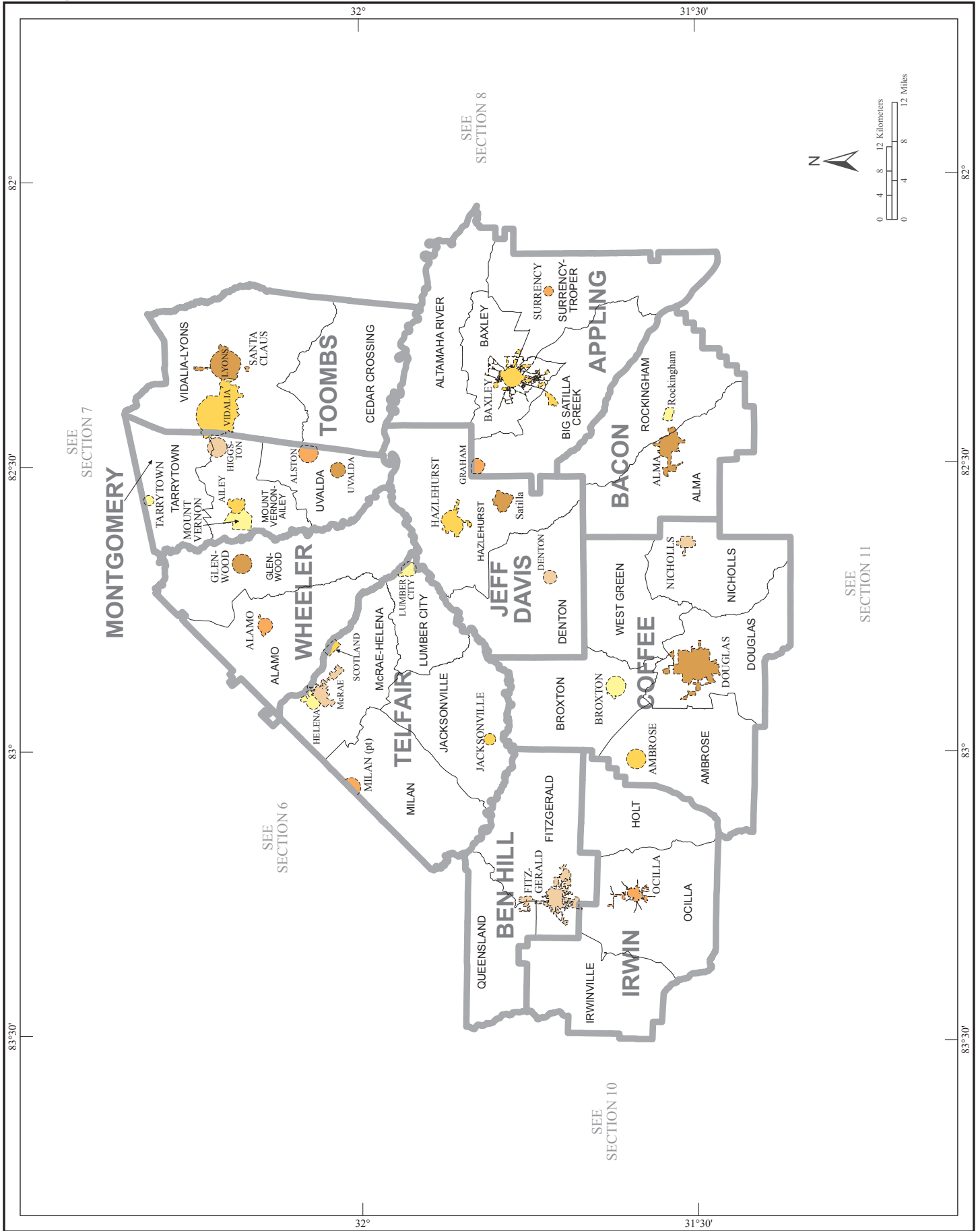
# American Indian Area, Counties, County Subdivisions, Consolidated Cities, and Places - Section 7



**American Indian Area, Counties, County Subdivisions, Consolidated Cities, and Places - Section 8**

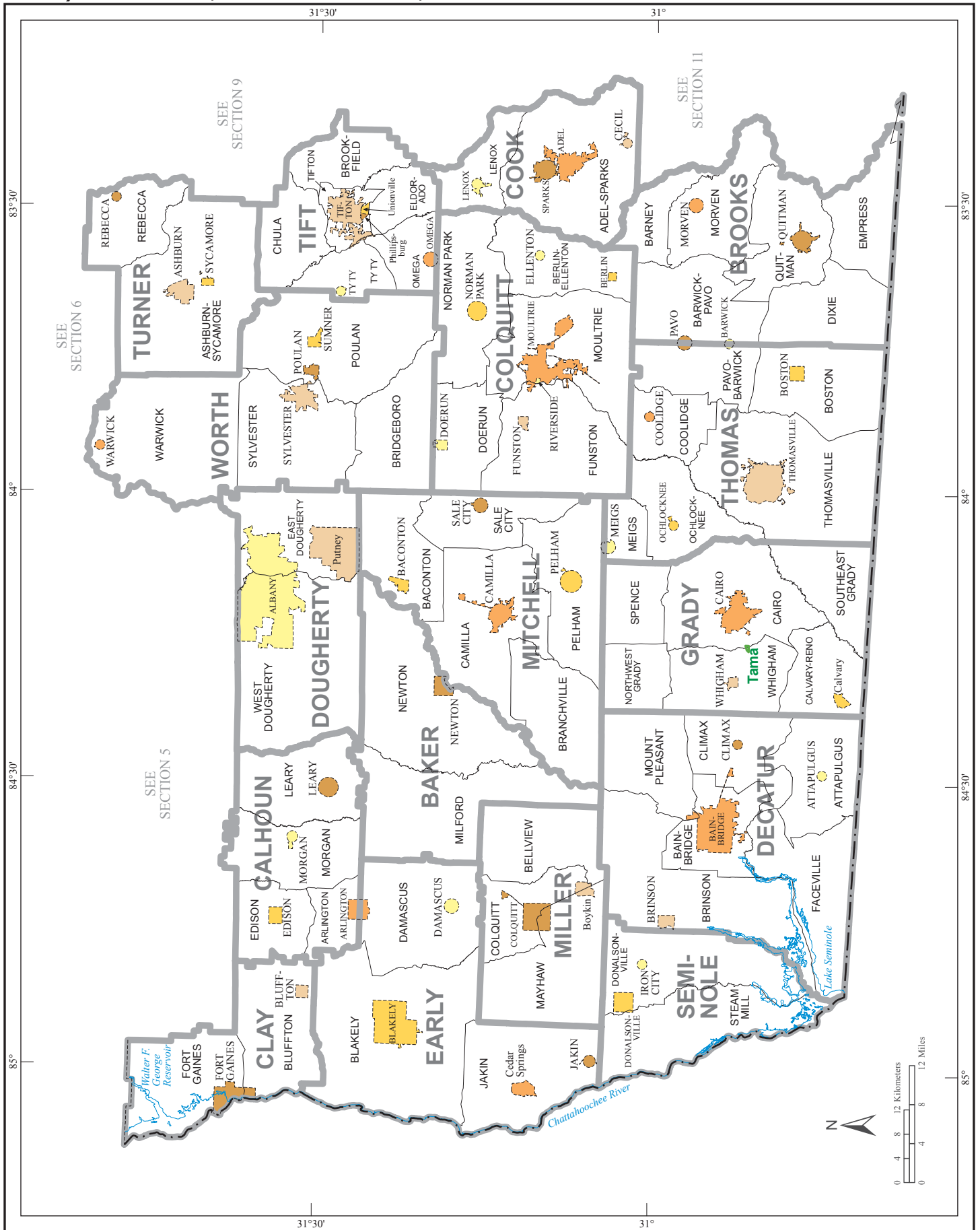


# American Indian Area, Counties, County Subdivisions, Consolidated Cities, and Places - Section 9

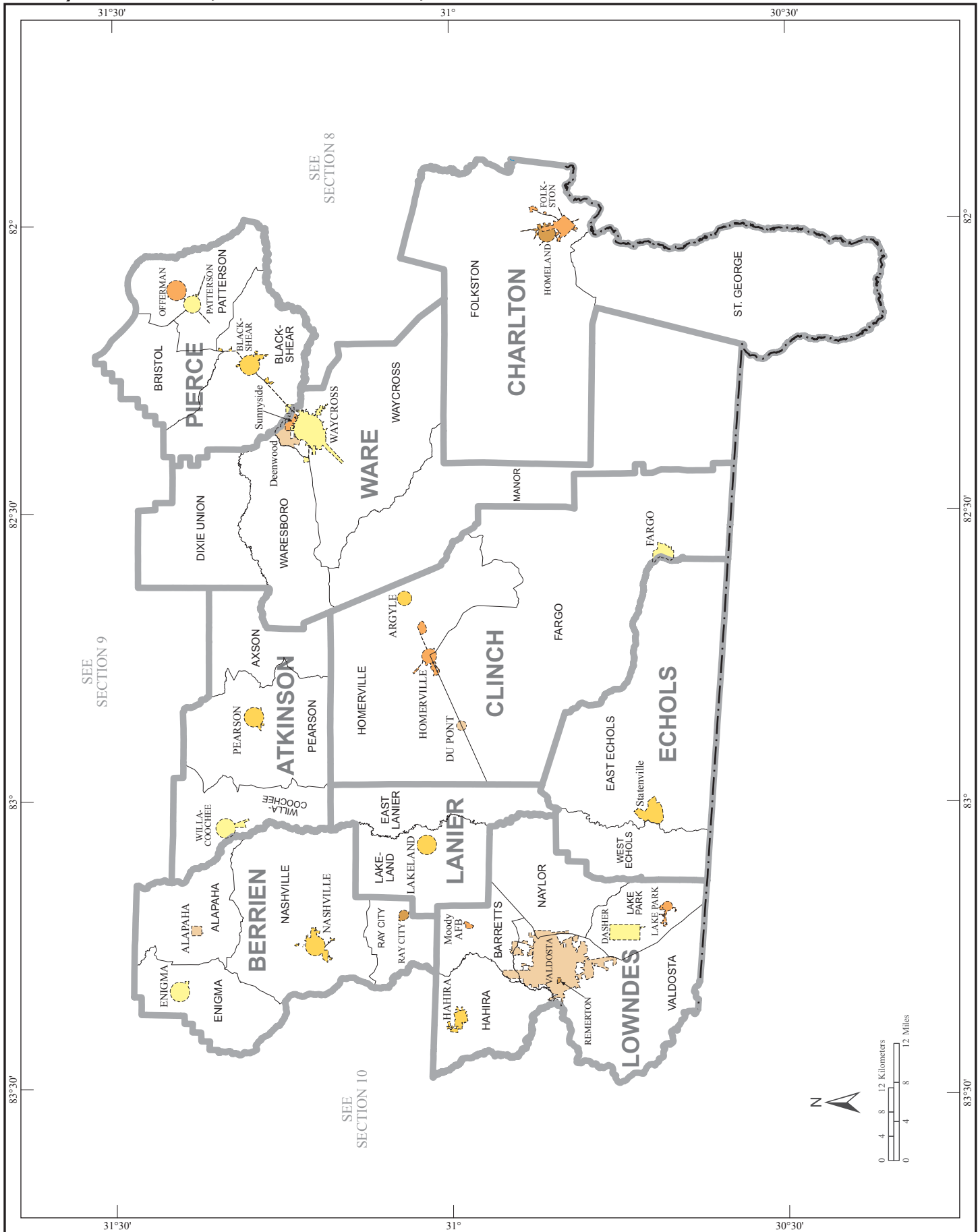




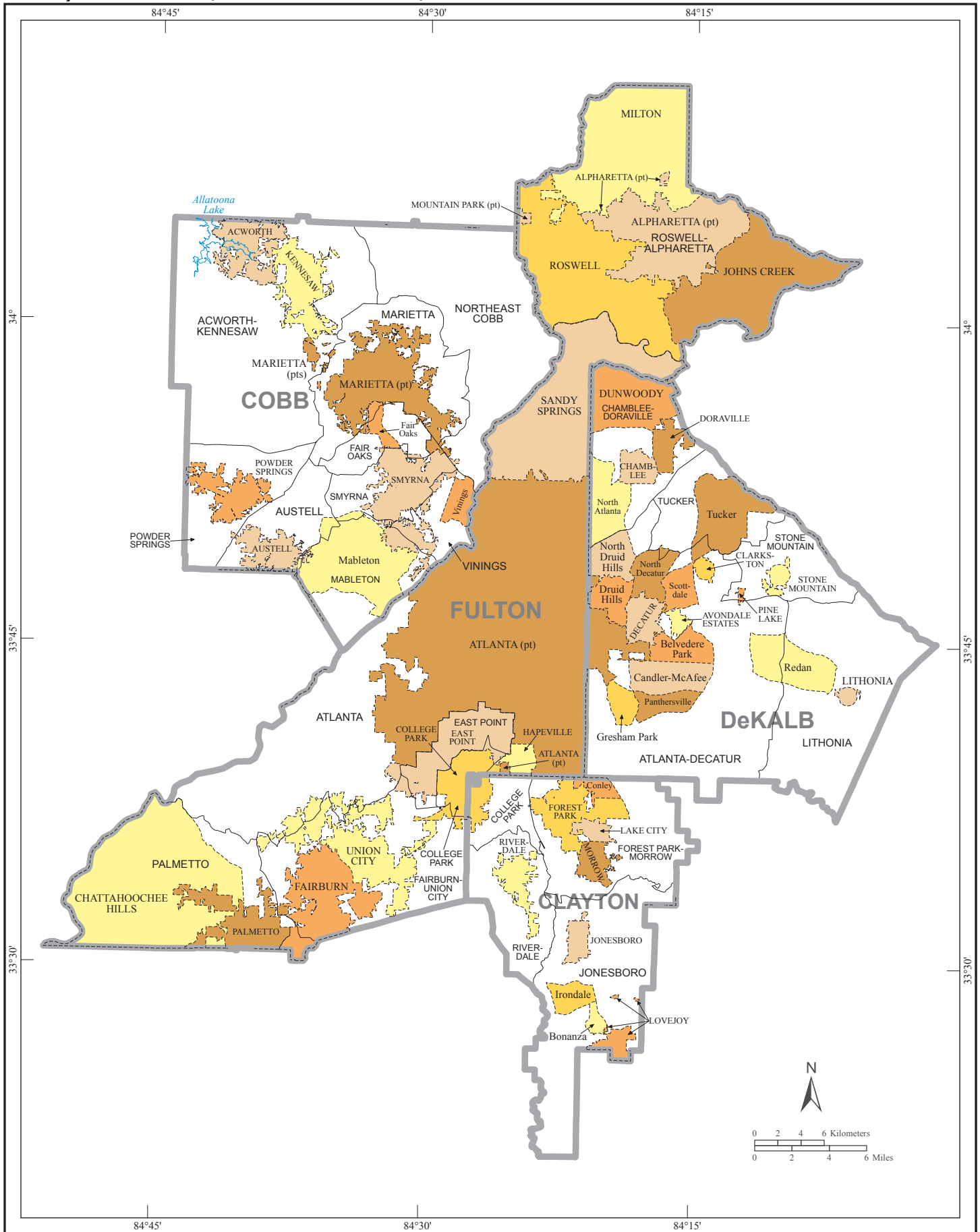
**American Indian Area, Counties, County Subdivisions, Consolidated Cities, and Places - Section 10**



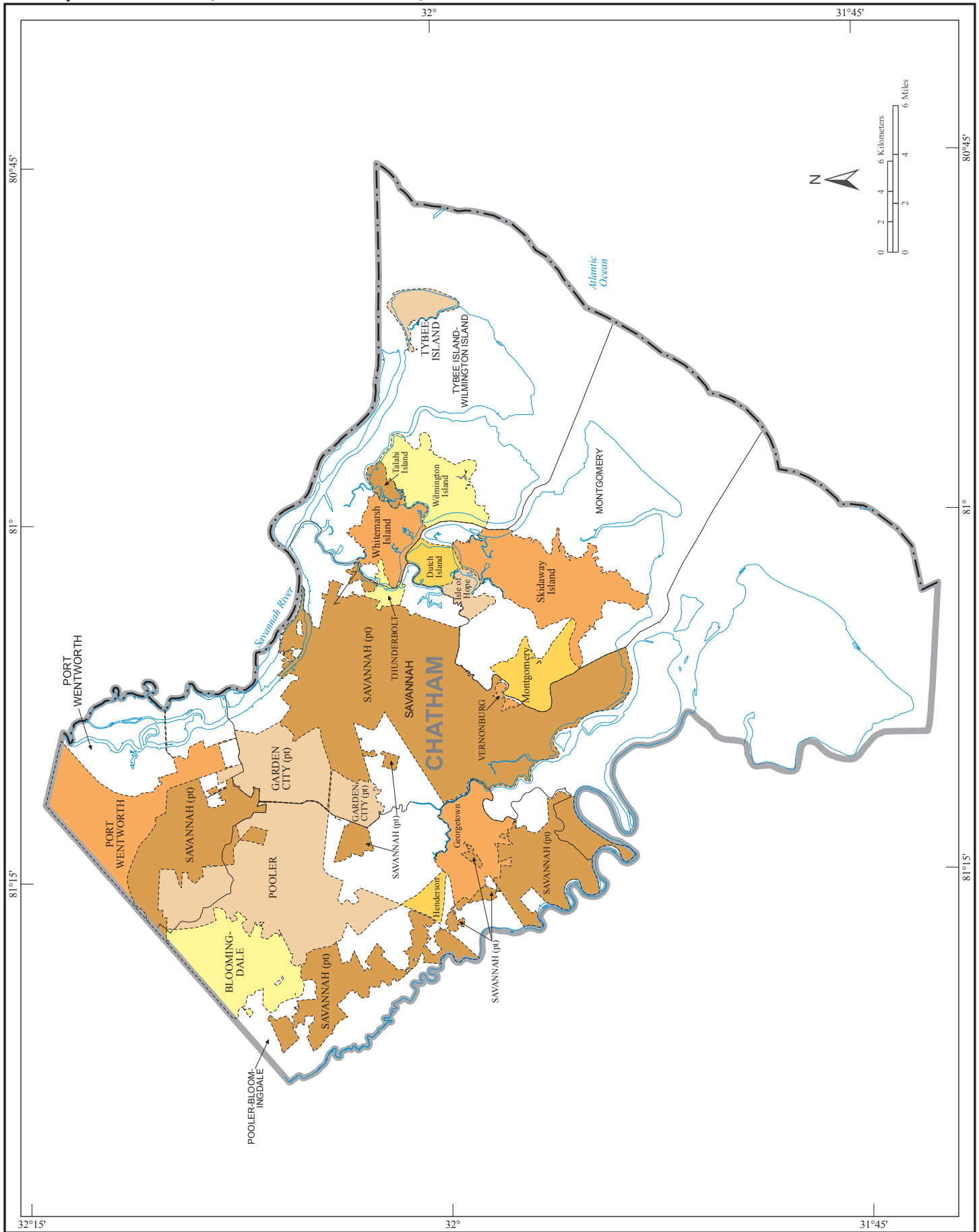
**American Indian Area, Counties, County Subdivisions, Consolidated Cities, and Places - Section 11**



**American Indian Area, Counties, County Subdivisions, Consolidated Cities, and Places - Inset A**



**American Indian Area, Counties, County Subdivisions, Consolidated Cities, and Places - Inset B**



**American Indian Area, Counties, County Subdivisions, Consolidated Cities, and Places - Inset C**

