After 1990 CPH-5 reports were published, the Census Bureau discovered that data in this report series on weeks worked in 1989 and usual hours worked per week in 1989 (Tables 5 and 6) and on mobility and self-care limitations (Tables 7 and 8) were incorrect. Corrected versions of Tables 5, 6, 7, and 8, which were published after the errors were discovered, are shown in this report.

JOBNAME: No Job Name PAGE: 1 SESS: 3 OUTPUT: Fri Mar 20 13:45:09 1992 / node2/ F main F / 90dec/ cph5/ 25/ cvrtpsp

U.S. Department of Commerce
Economics and Statistics Administration
BUREAU OF THE CENSUS

CENSUS '90

1990 CPH-5-25

1990 Census of Population and Housing

Summary Social, Economic, and Housing Characteristics

Minnesota



ACKNOWLEDGMENTS

The Decennial Planning Division, **Susan M. Miskura,** Chief, coordinated and directed all census operations. **Patricia A. Berman,** Assistant Division Chief for Content and Data Products, directed the development and implementation of the 1990 Census Tabulation and Publication Program. Other assistant division chiefs were **Robert R. Bair, Rachel F. Brown, James L. Dinwiddie, Allan A. Stephenson,** and **Edwin B. Wagner, Jr.** The following branch chiefs made significant contributions: **Cheryl R. Landman, Adolfo L. Paez, A. Edward Pike,** and **William A. Starr.** Other important contributors were **Linda S. Brudvig, Cindy S. Easton, Avis L. Foote, Carolyn R. Hay, Douglas M. Lee, Gloria J. Porter,** and **A. Nishea Quash.**

The Decennial Operations Division, **Arnold A. Jackson,** Chief, was responsible for processing and tabulating census data. Assistant division chiefs were: **Donald R. Dalzell, Kenneth A. Riccini, Billy E. Stark,** and **James E. Steed.** Processing offices were managed by **Alfred Cruz, Jr., Earle B. Knapp, Jr., Judith N. Petty, Mark M. Taylor, Russell L. Valentine, Jr., Carol A. Van Horn,** and **C. Kemble Worley.** The following branch chiefs made significant contributions: **Jonathan G. Ankers, Sharron S. Baucom, Catharine W. Burt, Vickie L. Cotton, Robert J. Hemmig, George H. McLaughlin, Carol M. Miller, Lorraine D. Neece, Peggy S. Payne, William L. Peil, Cotty A. Smith, Dennis W. Stoudt,** and **Richard R. Warren.** Other important contributors were **Eleanor I. Banks, Miriam R. Barton, Danny L. Burkhead, J. Kenneth Butler, Jr., Albert A. Csellar, Donald H. Danbury, Judith A. Dawson, Donald R. Dwyer, Beverly B. Fransen, Katherine H. Gilbert, Lynn A. Hollabaugh, Ellen B. Katzoff, Randy M. Klear, Norman W. Larsen, Peter J. Long, Sue Love, Patricia O. Madson, Mark J. Matsko, John R. Murphy, Dan E. Philipp, Eugene M. Rashlich, Willie T. Robertson, Barbara A. Rosen, Sharon A. Schoch, Imelda B. Severdia, Diane J. Simmons, Emmett F. Spiers, Johanne M. Stovall, M. Lisa Sylla,** and **Jess D. Thompson.**

The Housing and Household Economic Statistics Division, **Daniel H. Weinberg,** Chief, developed the questionnaire content, designed the data tabulations, and reviewed the data for the economic and housing characteristics. **Gordon W. Green, Jr.,** Assistant Division Chief for Economic Characteristics, and **Leonard J. Norry,** Assistant Division Chief for Housing Characteristics, directed the development of this work. The following branch chiefs made significant contributions: **William A. Downs, Peter J. Fronczek, Patricia A. Johnson, Enrique J. Lamas, Charles T. Nelson,** and **Thomas S. Scopp.** Other important contributors were **Eleanor F. Baugher, Jeanne C. Benetti, Robert L. Bennefield, Robert W. Bonnette, William S. Chapin, Higinio Feliciano, Timothy S. Grall, Cynthia J. Harpine, Selwyn Jones, Mary C. Kirk, Richard G. Kreinsen, Gordon H. Lester, Mark S. Littman, Wilfred T. Masumura, John M. McNeil, Diane C. Murphy, George F. Patterson, Thomas J. Palumbo, Kirby G. Posey, John Priebe, Anne D. Smoler,** and **Carmina F. Young.**

The Population Division, **Paula J. Schneider,** Chief, developed the questionnaire content, designed the data tabulations, and reviewed the data for the demographic and social characteristics of the population. **Philip N. Fulton,** Assistant Division Chief for Census Programs, directed the development of this work. Other assistant division chiefs were **Nampeo R. McKenney** and **Arthur J. Norton.** The following branch and staff chiefs made significant contributions: **Jorge H. del Pinal, Campbell J. Gibson, Roderick J. Harrison, Donald J. Hernandez, Jane H. Ingold, Martin T. O'Connell, Marie Pees, J. Gregory Robinson, Phillip A. Salopek, Paul M. Siegel, Robert C. Speaker, Gregory K. Spencer,** and **Cynthia M. Taeuber.** Other important contributors were **Celia G. Boertlein, Rosalind R. Bruno, Janice A. Costanzo, Rosemarie C. Cowan, Arthur R. Cresce, Larry G. Curran, Carmen DeNavas, Robert O. Grymes, Kristin A. Hansen, Mary C. Hawkins, Rodger V. Johnson, Michael J. Levin, Edna L. Paisano, Sherry B. Pollock, Stanley J. Rolark, A. Dianne Schmidley, Denise I. Smith,** and **Nancy L. Sweet.**

The Data User Services Division, **Gerard C. Iannelli,** then Chief, directed the development of data product dissemination and information to increase awareness, understanding, and use of census data. **Marie G. Argana,** Assistant Chief for Data User Services, directed preparation of electronic data products and their dissemination. **Alfonso E. Mirabal,** Assistant Chief for Group Information and Advisory Services, directed activities related to the National Services Program, State Data Centers, and preparation of training materials. The following branch chiefs made significant contributions: **Deborah D. Barrett, Frederick G. Bohme, Larry W. Carbaugh, James P. Curry, Samuel H. Johnson, John C. Kavaliunas,** and **Forrest B. Williams.** Other important contributors were **Molly Abramowitz, Celestin J. Aguigui, Barbara J. Aldrich, Delores A. Baldwin, Albert R. Barros, Geneva A. Burns, Carmen D. Campbell, James R. Clark, Virginia L. Collins, George H. Dailey, Jr., Barbara L. Hatchl, Theresa C. Johnson, Paul T. Manka, John D. McCall, Jo Ann Norris, David M. Pemberton, Sarabeth Rodriguez, Charles J. Wade, Joyce J. Ware,** and **Gary M. Young.**

The Geography Division, **Robert W. Marx,** Chief, directed and coordinated the census mapping and geographic activities. **Jack R. George,** Assistant Division Chief for Geoprocessing, directed the planning and development of the TIGER System and related software. **Robert A. LaMacchia,** Assistant Division Chief for Planning, directed the planning and implementation of processes for defining 1990 census geographic areas. **Silla G. Tomasi,** Assistant Division Chief for Operations, managed the planning and implementation of 1990 census mapping applications using the TIGER System. The following branch chiefs made significant contributions: **Frederick R. Broome, Charles E. Dingman, Linda M. Franz, David E. Galdi, Dan N. Harding, Donald I. Hirschfeld, David B. Meixler, Peter Rosenson, Joel Sobel, Brian Swanhart,** and **Richard Trois.** Other important contributors were **Gerard Boudriault, Desmond J. Carron, Anthony W. Costanzo, Paul W. Daisey, Beverly A. Davis, Carl S. Hantman, Christine J. Kinnear, Terence D. McDowell, Linda M. Pike, Rose J. A. Quarato, Lourdes Ramirez, Gavin H. Shaw, Daniel L. Sweeney, Timothy F. Trainor, Phyllis S. Willette,** and **Walter E. Yergen.**

The Statistical Support Division, **John H. Thompson,** Chief, directed the application of mathematical statistical techniques in the design and conduct of the census. **John S. Linebarger,** Assistant Division Chief for Quality Assurance, directed the development and implementation of operational and software quality assurance. **Henry F. Woltman,** Assistant Division Chief for Census Design, directed the development and implementation of sample design, disclosure avoidance, weighting, and variance estimation. **Howard Hogan** and **David V. Bateman** were contributing assistant division chiefs. The following branch chiefs made significant contributions: **Florence H. Abramson, Deborah H. Griffin, Richard A. Griffin, Lawrence I. Iskow,** and **Michael L. Mersch.** Other important contributors were **Linda A. Flores-Baez, Larry M. Bates, Somonica L. Green, James E. Hartman, Steven D. Jarvis, Alfredo Navarro, Eric L. Schindler, Carolyn T. Swan,** and **Glenn D. White.**

The 1990 Census Redistricting Data Office, **Marshall L. Turner, Jr.,** Chief, assisted by **Cathy L. Talbert,** directed the development and implementation of the 1990 Census Redistricting Data Program.

The Administrative and Publications Services Division, **Walter C. Odom,** Chief, provided direction for the census administrative services, publications, printing, and graphics functions. **Michael G. Garland** was a contributing assistant division chief. The following branch and staff chiefs made significant contributions: **Bernard E. Baymler, Albert W. Cosner, Gary J. Lauffer, Gerald A. Mann, Clement B. Nettles, Russell Price,** and **Barbara J. Stanard.** Other important contributors were **Barbara M. Abbott, Robert J. Brown, David M. Coontz,** and **John T. Overby.**

The Data Preparation Division, **Joseph S. Harris,** Chief, provided management of a multi-operational facility including kit preparation, procurement, warehousing and supply, and census processing activities. **Plummer Alston, Jr.,** and **Patricia M. Clark** were assistant division chiefs.

The Field Division, **Stanley D. Matchett,** Chief, directed the census data collection and associated field operations. **Richard L. Bitzer, Richard F. Blass, Karl K. Kindel,** and **John W. Marshall** were assistant division chiefs. Regional office directors were **William F. Adams, John E. Bell, LaVerne Collins, Dwight P. Dean, Arthur G. Dukakis, Sheila H. Grimm, William F. Hill, James F. Holmes, Stanley D. Moore, Marvin L. Postma, John E. Reeder,** and **Leo C. Schilling.**

The Personnel Division, **David P. Warner,** Chief, provided management direction and guidance to the staffing, planning pay systems, and employee relations programs for the census. **Colleen A. Woodard** was the assistant chief.

The Technical Services Division, **C. Thomas DiNenna,** Chief, designed, developed, deployed, and produced automated technology for census data processing.

JOBNAME: No Job Name PAGE: 2 SESS: 3 OUTPUT: Fri Mar 20 13:45:09 1992 / node2/ F main F / 90dec/ cph5/ 25/ cvrtpsp

1990 CPH-5-25

1990 Census of Population and Housing

Summary Social, Economic, and Housing Characteristics

Minnesota

U.S. Department of Commerce
Barbara Hackman Franklin, Secretary
Rockwell A. Schnabel, Deputy Secretary

Economics and Statistics Administration
Mark W. Plant, Acting Under Secretary
for Economic Affairs and Administrator

BUREAU OF THE CENSUS
Barbara Everitt Bryant, Director

JOBNAME: No Job Name PAGE: 1 SESS: 62 OUTPUT: Tue Jun 16 15:37:18 1992 / node2/ F main F / 90dec/ all/ all/ rstr

Economics and Statistics Administration
J. Antonio Villamil, Acting Under Secretary for Economic Affairs and Administrator

BUREAU OF THE CENSUS
Barbara Everitt Bryant, Director
C.L. Kincannon, Deputy Director

Charles D. Jones, Associate Director for Decennial Census
William P. Butz, Associate Director for Demographic Programs
Bryant Benton, Associate Director for Field Operations
Bryant Benton, Acting Associate Director for Management Services
Peter A. Bounpane, Assistant Director for Decennial Census

For sale by the Superintendent of Documents, U.S. Government Printing Office,
Washington, DC 20402.

JOBNAME: No Job Name PAGE: 1 SESS: 14 OUTPUT: Wed Apr 22 13:04:57 1992 / node2/ F main F / 90dec/ allexcph23/ st/ con

CONTENTS

Page

List of Statistical Tables ---- iv
How to Use This Census Report ---- I–1
Table Finding Guide ---- II–1
User Notes ---- III–1

Statistical Tables (For detailed list of statistical tables, see page iv.) ---- 1

APPENDIXES

A. Area Classifications ---- A–1
B. Definitions of Subject Characteristics ---- B–1
C. Accuracy of the Data ---- C–1
D. Collection and Processing Procedures ---- D–1
E. Facsimiles of Respondent Instructions and Questionnaire Pages ---- E–1
F. Data Products and User Assistance ---- F–1
G. Maps ---- G–1

LIST OF STATISTICAL TABLES

[An asterisk (*) indicates that the table was omitted because there were no qualifying geographic area(s) or population group(s)]

Table		Page
1.	**Selected Social Characteristics: 1990** State County County Subdivision Place	**1**
2.	**Selected Social Characteristics: 1990** State County Place and [In Selected States] County Subdivision	**43**
3.	**Education and Veteran Status: 1990** State County County Subdivision Place	**88**
4.	**Education and Veteran Status: 1990** State County Place and [In Selected States] County Subdivision	**119**
5.	**Employment Status and Journey to Work Characteristics: 1990** State County County Subdivision Place	**152**
6.	**Employment Status and Journey to Work Characteristics: 1990** State County Place and [In Selected States] County Subdivision	**197**
7.	**Disability Status: 1990** State County County Subdivision Place	**246**
8.	**Disability Status: 1990** State County Place and [In Selected States] County Subdivision	**277**
9.	**Income and Poverty Status in 1989: 1990** State County County Subdivision Place	**310**
10.	**Income and Poverty Status in 1989: 1990** State County Place and [In Selected States] County Subdivision	**343**
11.	**Structural, Plumbing, and Equipment Characteristics: 1990** State County County Subdivision Place	**378**
12.	**Structural, Plumbing, and Equipment Characteristics: 1990** State County Place and [In Selected States] County Subdivision	**409**
13.	**Fuels and Equipment Characteristics: 1990** State County County Subdivision Place	**441**
14.	**Fuels and Equipment Characteristics: 1990** State County Place and [In Selected States] County Subdivision	**472**
15.	**Homeowner and Renter Characteristics: 1990** State County County Subdivision Place	**504**
16.	**Homeowner and Renter Characteristics: 1990** State County Place and [In Selected States] County Subdivision	**537**
17.	**Selected Social and Economic Characteristics for American Indian and Alaska Native Areas: 1990** American Indian Area County	**572**

TIPSII [UPF] GPH527 CENSUS90 72583600 06/18/92 2:05 PM MACHINE: C DATA:NONE TAPE: NONE FRAME: 1
TSF:CENSUS90*92. 06/18/92 12:18:00 UTF:CENSUS90*93. 06/18/92 12:18:00 META:CENSUS90S*PH5TOCB27. 06/18/92 12:18:09

Table		Page
18.	**Selected Housing Characteristics for American Indian and Alaska Native Areas: 1990** American Indian Area County	573
19.	**Percent in Sample, Standard Error, and Confidence Bounds for Population Characteristics: 1990** State County County Subdivision Place	574
20.	**Percent in Sample, Standard Error, and Confidence Bounds for Population Characteristics: 1990** State County Place and [In Selected States] County Subdivision	605
21.	**Percent in Sample and Confidence Bounds for Housing Characteristics: 1990** State County County Subdivision Place	637
22.	**Percent in Sample and Confidence Bounds for Housing Characteristics: 1990** State County Place and [In Selected States] County Subdivision	669
23.	**Percent in Sample, Standard Error, and Confidence Bounds for American Indian and Alaska Native Areas: 1990** American Indian Area County	703

TIPSII [UPF] GPH527 CENSUS90 72583600 06/18/92 2:05 PM MACHINE: C DATA:NONE TAPE: NONE FRAME: 2
TSF:CENSUS90*92. 06/18/92 12:18:00 UTF:CENSUS90*93. 06/18/92 12:18:00 META:CENSUS90S*PH5TOCB27. 06/18/92 12:18:09

HOW TO USE THIS CENSUS REPORT

CONTENTS

Contents of the Appendixes I–3
Graphics I–3
How to Find Geographic Areas and Subject-Matter Data I–1
How to Use the Statistical Tables I–2
User Notes I–3

INTRODUCTION

Data from the 1990 census are presented in several different report series. These series are published under the following three subject titles:

1. 1990 Census of Population (1990 CP)
2. 1990 Census of Housing (1990 CH)
3. 1990 Census of Population and Housing (1990 CPH)

The types of data and the geographic areas shown in reports differ from one series to another. In most series, there is one report for each State, the District of Columbia, Puerto Rico, and the Virgin Islands of the United States (Virgin Islands), plus a United States summary report. Some series include reports for American Indian and Alaska Native areas, metropolitan areas, and urbanized areas. See appendix F for detailed information about the various report series; additional 1990 census data products such as computer tapes, microfiche, and laser disks; other related materials; and sources of assistance.

The data from the 1990 census were derived from a limited number of basic questions asked of the entire population and about every housing unit (referred to as the 100-percent questions), and from additional questions asked of a sample of the population and housing units (referred to as the sample questions). Two primary versions of questionnaires were used: a short form containing only the 100-percent questions and a long form containing both the 100-percent questions and the additional sample questions. Appendix E presents facsimiles of the questionnaire pages and the respondent instructions used to collect the data included in this report. Appendix F lists the subjects that are covered by the 100-percent and sample components of the 1990 census.

Legal provision for this census, which was conducted as of April 1, 1990, was made in the Act of Congress of August 31, 1954 (amended August 1957, December 1975, and October 1976), which is codified in Title 13, United States Code.

HOW TO FIND GEOGRAPHIC AREAS AND SUBJECT-MATTER DATA

This report includes a table finding guide to assist the user in locating those statistical tables that contain the data that are needed. The table finding guide lists alphabetically, by geographic area, the subjects shown in this report. To determine which tables in this report show data for a particular topic, find the subject in the left-hand column of the table finding guide and then look across the columns using the headings at the top for the desired type of geographic area. Below is an example of a table finding guide.

TABLE FINDING GUIDE

Subjects by Type of Geographic Area and Table Number

Subjects covered in this report are shown on the left side, and types of geographic areas are shown at the top. For a description of area classifications, see appendix A. For definitions and explanations of subject characteristics, see appendix B. Table numbers without reference letters in parentheses indicate data for the total population only. Data by race and Hispanic origin are indicated with reference letters in parentheses after the table numbers. Reference letters for population counts and subjects by race and Hispanic origin follow:

(A) White; Black; American Indian, Eskimo, or Aleut; Asian or Pacific Islander; Hispanic origin; White, not of Hispanic origin.
(B) American Indian, Eskimo, Aleut, All Asian, Chinese, Filipino, Japanese, Asian Indian, Korean, Vietnamese, Cambodian, Hmong, Laotian, Thai, All Pacific Islander, Hawaiian, Samoan, Guamanian.
(C) Mexican, Puerto Rican, Cuban, Other Hispanic origin, Dominican, Central American, Guatemalan, Honduran, Nicaraguan, Panamanian, Salvadoran, South American, Colombian, Ecuadorian, Peruvian.
(D) Race by Hispanic origin.

Subject	The State		County		Place and (in selected States) county subdivision[2]		American Indian and Alaska Native area[3]
	Total	Urban, rural, size of place, and rural farm[1]	Total	Rural or rural farm	10,000 or more	2,500 to 9,999	
Age	20, 34, 65(B),	20, 56(A)	95, 106(A)	169, 171	135(A)	151	173(A)
Ancestry	17, 31	17	92	...	121	150	...
Disability	20, 34, 84(D)	20, 57(A)	95, 107(A)	...	136(A)	152	174(A)
Educational attainment	22, 36	22, 57(A)	97, 107(A)	169, 171	136(A)	160(A)	174(A)
Household type and relationship	21, 35	21, 56(A)	96, 106(A)	169, 171	135(A)	160(A)	173(A)
Industry	26, 40, 67(B)	26, 58(A)	101,108(A), 116(B),	170, 172	137(A) 148(C)	161(A) 167(C)	175(A)
Poverty status	29, 43, 72(B)	29, 63(A)	104, 113(A) 117(B)	170, 172	142(A) 149(C)	162(A) 168(C)	180(A)
Residence in 1985	23, 37, 67(B)	23, 60(A)	98, 110(A)	...	139(A)	155	177(A)
Veteran status	23, 37, 69(B)	23, 60(A)	98, 110(A)	...	139(A)	155	177(A)
Work status in 1989	27, 41, 69(B)	27, 60(A)	102, 110(A)	...	139(A)	155	177(A)

... Not applicable.

[1]Type of residence categories are less detailed in tables 56–64 (which show characteristics by race and Hispanic origin) than in other tables.

[2]The selected States are Connecticut, Maine, Massachusetts, Michigan, Minnesota, New Hampshire, New Jersey, New York, Pennsylvania, Rhode Island, Vermont, and Wisconsin.

[3]Characteristics are shown only for the American Indian, Eskimo, or Aleut population.

Tables identified in the table finding guide with a reference letter in parentheses after the table number present characteristics for racial groups or persons of Hispanic origin. The tables without reference letters contain data for the total population only. The table finding guide does not include cross-classifications of subject-matter items, nor does it distinguish among tables presenting data for all persons or housing units and tables presenting data for subgroups (for example, persons under 18 years or renter-occupied housing units) unless it is necessary to locate the subject.

Additional information to locate data within specific reports often is provided in the headnote at the top of the table finding guide and in the footnotes at the bottom of the guide.

HOW TO USE THE STATISTICAL TABLES

Parts of a Statistical Table

The census data included in printed reports are arranged in tables. Each table includes four major parts: *(1) heading, (2) boxhead, (3) stub, and (4) data field.*

A typical census report table is illustrated below.

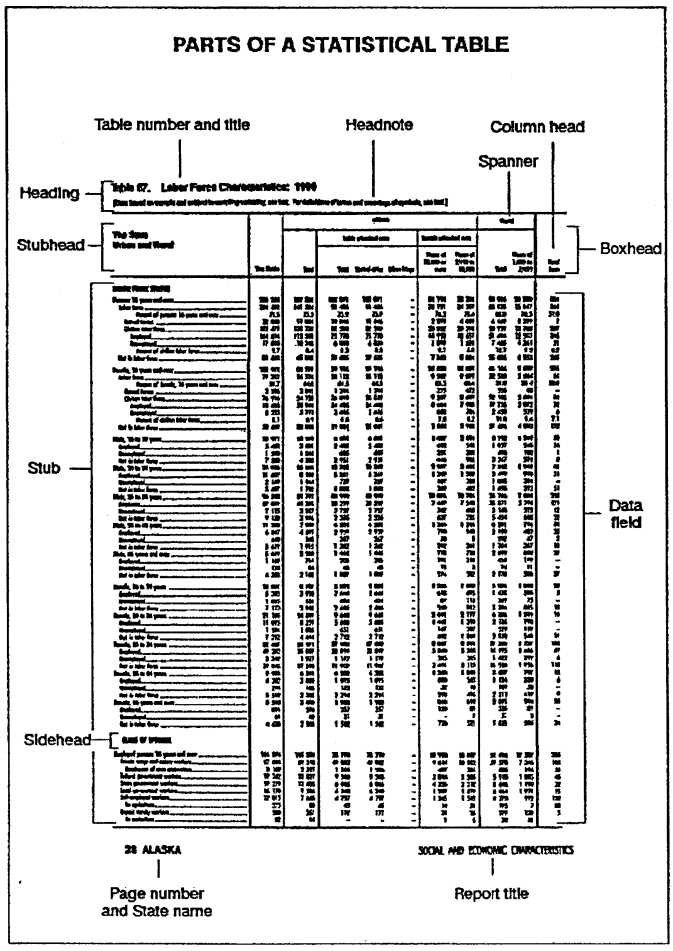

The *heading* consists of the table number, title, and headnote. The table number indicates the position of the table within the report, while the title is a brief statement indicating the classification, nature, and time reference of the data presented in the table. The headnote is enclosed in brackets and is located under the title. It contains statements that qualify, explain, or provide information pertaining to the entire table. In some tables showing racial and Hispanic origin groups, the headnote includes information that data are presented only when certain population-size criteria (thresholds) are met. (For more information on thresholds, see the ''User Notes'' section.)

The *boxhead* is under the heading. This portion of the table, which contains the individual column heads or captions, describes the data in each vertical column. In the boxhead of many tables, a spanner appears across and above two or more column heads or across two or more lower spanners. The purpose of a spanner is to classify or qualify items below it or separate the table into identifiable blocks in terms of major aspects of the data.

The *stub* is located at the left edge of the table. It includes a listing of line or row captions or descriptions. At the top of the stub is the stubhead. The stubhead is considered to be an extension of the table title and usually shows generic geographic area designations and restrictions.

In the stub, several features are used to help the user better understand the contents of the table. Usually, a block of data lines is preceded by a sidehead. The sidehead, similar to a spanner, describes and classifies the stub entries following it. The use of indentation in a stub indicates the relationship of one data line to another. Indented data lines represent subcategories that in most instances, sum to a total. Occasionally in tables, it is desirable to show one or more single-line subcategories that do not sum to the total. The unit of measure, such as dollars, is shown when it is not clear from the general wording of the data line.

The *data field* is that part of the table that contains the data. It extends from the bottom of the boxhead to the bottom of the table and from the right of the stub to the right-hand edge of the page.

Both geographic and subject-matter terms appear in tables. It is important to read the definitions of the terms used in the tables because census terms often are defined in special ways that reflect the manner in which the questions were asked and the data were tabulated. Definitions of geographic terms are provided in appendix A. Subject-matter terms are defined in appendix B.

Symbols and Geographic Abbreviations

The following symbols are used in the tables and explanations of subjects covered in this report:

- A dash ''-'' represents zero or a percent that rounds to less than 0.1.
- Three dots ''...'' mean not applicable.

- (NA) means not available.
- The prefix ''r'' indicates that the count has been revised since publication of 1980 reports or that the area was erroneously omitted or not shown in the correct geographic relationship in the 1980 census reports. This symbol appears only in the 1990 CPH-2, *Population and Housing Unit Counts* reports.
- A dagger ''†'' next to the name of a geographic area indicates that there has been a geographic change(s) (for example, an annexation or detachment, a new incorporation, or a name change) since the information published for the 1980 census for that area. This symbol appears only in the 1990 CPH-2, *Population and Housing Unit Counts* reports. The geographic change information for the entities in a State is shown in the ''User Notes'' section of 1990 CPH-2, *Population and Housing Unit Counts* report, for that State. The information for all States appears in the ''User Notes'' section of the technical documentation for Summary Tape Files 1 and 3.
- A plus sign ''+ '' or a minus sign ''–'' following a figure denotes that the median falls in the initial or terminal category of an open-ended distribution. (For more information on medians, see the discussion under ''Derived Measures'' in appendix B.)
- A minus sign ''–'' preceding a figure denotes decrease.

The following geographic abbreviations are used in the tables and explanations of subjects covered in this report:

- A ''(pt.)'' next to the name of a geographic area in a hierarchical presentation indicates that the geographic entity is only partially located in the superior geographic entity. For example, a ''(pt.)'' next to a place name in a county subdivision-place hierarchy indicates that the place is located in more than one county subdivision. (Places also may be ''split'' by county, congressional district, urban/ rural, metropolitan area, voting district, and other geographic boundaries, depending on the presentation.) Other geographic entities also can be''split'' by a higher-level entity. The exception is a tabulation block, which is unique within all geographic entities in census products.
- BG is block group.
- BNA is block numbering area.
- CDP is census designated place.
- CMSA is consolidated metropolitan statistical area.
- MA is metropolitan area.
- MSA is metropolitan statistical area.
- PMSA is primary metropolitan statistical area.
- TDSA is tribal designated statistical area.
- TJSA is tribal jurisdiction statistical area.
- unorg. is unorganized territory.
- VTD is voting district.

Census tables often include derived measures such as medians, means, percents, and ratios. More detailed information about derived measures is provided in appendix B.

GRAPHICS

Charts, statistical maps, and other graphic summaries are included in some 1990 census reports. If graphics are shown in a report, they are presented immediately after the ''User Notes'' section.

USER NOTES

User notes include corrections, errata, and related explanatory information. This section appears directly before the statistical tables in census reports unless graphics are shown. It presents information about unique characteristics of the report and changes or corrections made too late to be reflected in the text or tables themselves.

CONTENTS OF THE APPENDIXES

Appendix A—Provides definitions of the types of geographic areas and related information used in census reports.

Appendix B—Contains definitions for the subject-matter items used in census reports, including explanations of derived measures, limitations of the data, and comparability with previous censuses. The subjects are listed alphabetically. In reports that contain both population and housing characteristics, the population characteristics are described first, followed by the explanations of the housing subjects.

Appendix C—Provides information on confidentiality of the data, allocations and substitutions, and sources of errors in the data.

Appendix D—Explains the residence rules used in counting the population and housing units, presents a brief overview of data collection operations, and describes processing procedures used to convert data from unedited questionnaires to final 1990 publications and tapes. This appendix also clarifies the procedures used to collect data for persons abroad at the time of the census, where persons on military bases or away at school were counted, how data were collected for persons in institutions, and which citizens of foreign countries were included in the U.S. data.

Appendix E—Presents a facsimile of the 1990 census questionnaire pages and the respondent instructions used to collect the data in this report.

Appendix F—Summarizes the 1990 census data products program by describing the information available in printed reports and in other sources, such as microfiche or computer tape; and provides information on where to obtain assistance.

Appendix G—Contains maps depicting the geographic areas shown in this report.

TABLE FINDING GUIDE

Subjects by Type of Geographic Area and Table Number

[Subjects covered in this report are shown on the left side, and types of geographic areas are shown at the top. For a description of area classifications, see appendix A. For definitions and explanations of subject characteristics, see appendix B]

Subject	The State	County	Place		County subdivision		American Indian and Alaska Native area
			By county and county subdivision	Alphabetically for the State	By county	Alphabetically for the State[1]	
POPULATION CHARACTERISTICS							
Disability	7,8	7,8	7	8	7	8	...
Educational attainment	3,4	3,4	3	4	3	4	17
Family type and presence of own children	1,2	1,2	1	2	1	2	...
Income in 1989	9,10	9,10	9	10	9	10	17
Labor force status	5,6	5,6	5	6	5	6	17
For persons 16 to 19 years by school enrollment and educational attainment	3,4	3,4	3	4	3	4	17
Labor force status in 1989—							
Weeks and hours worked	5,6	5,6	5	6	5	6	...
Language spoken at home and ability to speak English	1,2	1,2	1	2	1	2	...
Means of transportation to work	5,6	5,6	5	6	5	6	...
Nativity	1,2	1,2	1	2	1	2	...
Place of birth	1,2	1,2	1	2	1	2	...
Poverty status in 1989	9,10	9,10	9	10	9	10	17
Residence in 1985	1,2	1,2	1	2	1	2	...
School enrollment and type of school	3,4	3,4	3	4	3	4	17
Veteran status	3,4	3,4	3	4	3	4	...
HOUSING CHARACTERISTICS							
Bedrooms	11,12	11,12	11	12	11	12	...
Condominium	11,12	11,12	11	12	11	12	...
Gross rent	15,16	15,16	15	16	15	16	18
House heating fuel	13,14	13,14	13	14	13	14	...
Kitchen facilities	11,12	11,12	11	12	11	12	...
Mortgage status and selected monthly owner costs	15,16	15,16	15	16	15	16	18
Plumbing facilities	11,12	11,12	11	12	11	12	18
Sewage disposal	11,12	11,12	11	12	11	12	...
Source of water	11,12	11,12	11	12	11	12	...
Telephone in unit	13,14	13,14	13	14	13	14	...
Tenure	15,16	15,16	15	16	15	16	18
Vehicles available	13,14	13,14	13	14	13	14	18
Year householder moved into unit	15,16	15,16	15	16	15	16	...
Year structure built	11,12	11,12	11	12	11	12	...

... Not applicable for this report.

[1]County subdivisions within the State are shown alphabetically with places only in the reports for the following 12 States: Connecticut, Maine, Massachusetts, Michigan, Minnesota, New Hampshire, New Jersey, New York, Pennsylvania, Rhode Island, Vermont, and Wisconsin.

USER NOTES

Additional information concerning this 1990 census product may be available at a later date. If you wish to receive these *User Notes*, contact:

Data User Services Division
Customer Services
Bureau of the Census
Washington, DC 20233
301-763-4100

Questions concerning the content of this report may be directed to:

Housing and Household Economic Statistics Division
Bureau of the Census
Washington, DC 20233

Population Division
Bureau of the Census
Washington, DC 20233

ADDITIONAL DEFINITIONS AND EXPLANATIONS OF DATA

GENERAL

User Note 1

Age Reporting—Review of detailed 1990 information indicated that respondents tended to provide their age as of the date of completion of the questionnaire, not their age on April 1, 1990. In addition, there may have been a tendency for respondents to round up their age if they were close to having a birthday. It is likely that approximately 10 percent of persons in most age groups are actually 1 year younger. For most single years of age, the misstatements are largely offsetting. The problem is most pronounced at age 0 because persons lost to age 1 may not have been fully offset by the inclusion of babies born after April 1, 1990, and because there may have been more rounding up to age 1 to avoid reporting age as 0 years. (Age in completed months was not collected for infants under age 1.)

The reporting of age 1 year older than age on April 1, 1990, is likely to have been greater in areas where the census data were collected later in 1990. The magnitude of this problem was much less in the three previous censuses where age was typically derived from respondent data on year of birth and quarter of birth. (For more information on the design of the age question, see the discussion on comparability under ''Age'' in appendix B.)

User Note 2

The user should note that there are limitations to many of these data. Please refer to the text provided with this report for further explanations on the limitations of the data.

User Note 3

The data shown in selected products for persons enumerated in ''visible in street locations'' are incorrect and should not be used. Only the 100-percent data shown in data products, such as Summary Tape Files (STF's) 1 and 2 and in the 1990 CP-1, *General Population Characteristics* State reports should be used for persons enumerated at ''visible in street locations.''

During ''Shelter and Street Night Enumeration,'' all visible persons on the streets were asked only the basic 100-percent population questions (age, sex, marital status, race, and Hispanic origin).

During census processing of sample data, information from the long-form questionnaire was inadvertently assigned to a very small percentage of the visible in street population.

User Note 4

The estimated population totals for persons in group quarters, specifically by group quarters type, that are based on census sample tabulations may differ from comparable figures shown in 100-percent tabulations. Such differences result, in part, from sampling variability which occurs because information was obtained from a sample of the population rather than from all persons. Differences also occur because of nonsampling errors which affect the 100-percent and sample data. Examples of nonsampling errors include respondent and enumerator errors, processing errors, and nonresponse.

The 100-percent data are the official counts and should be used as the source for data on group quarters type when the primary focus is on counts of the population in group quarters, especially for small areas such as census tracts/ BNA's or blocks. When the group quarters population is shown by characteristics covered only on a sample

basis (for example, education, labor force status, income, etc.), the sample figures should be used within the context of the sampling variability associated with them.

For more information on the limitations of 100-percent and sample data for persons in group quarters and the classification of group quarters type, see appendix B. Reasons for the differences between 100-percent and sample totals will be an important focus of post-census research and evaluation.

User Note 5

Estimated population and housing unit totals based on tabulations from only the sample questionnaires (sample tabulations) may differ from the official counts as tabulated from every census questionnaire (100-percent tabulations). Such differences result, in part, because the sample tabulations are based on information from a sample of households rather than from all households (sampling error). Differences also can occur because the interview situation (length of questionnaire, effect of the interviewer, etc.) and the processing rules differ between the 100-percent and sample tabulations. These types of differences are referred to as nonsampling errors. (For more information on nonsampling error, see appendix C.)

The 100-percent data are the official counts and should be used as the source of information on population and housing items collected on the 100-percent questionnaire, such as age, race, Hispanic origin, number of rooms, and tenure. This is especially appropriate when the primary focus is on counts of the population or housing units for small areas such as census tracts/ BNA's, block groups, and for American Indian and Alaska Native areas. For estimates of counts of persons and housing units by characteristics asked only on a sample basis (such as education, labor force status, income, and source of water), the sample estimates should be used within the context of the error associated with them.

Many users are interested in tabulations of items collected on the sample cross-classified by items collected on a 100-percent basis such as age, race, sex, Hispanic origin, and housing units by tenure. Given the way the weights were applied during sample tabulations, generally, there is exact agreement between sample estimates and 100-percent counts for total population and total housing units for most geographic areas. At the State level and higher geographic levels, sample estimates and 100-percent counts for population by age, sex, race, and Hispanic origin and for housing units by tenure, number of rooms and so on would be reasonably similar and, in some cases, the same.

At smaller geographic levels, including census tract/ BNA, there is still general agreement between 100-percent counts and sample estimates of total population or housing units. At smaller geographic levels, however, there will be expected differences between sample estimates and 100-percent counts for population by age, sex, race, and Hispanic origin and for housing units by tenure, number of rooms and so on. In these cases, users may want to consider using derived measures (such as means and medians) or percent distributions. Whether using absolute numbers or derived measures for small population groups and for a small number of housing units in small geographic areas, users should be cautioned that the sampling error associated with these data may be large.

Even though the differences between sample estimates and 100-percent counts for these categories are generally small, the differences for the American Indian, as well as the Hispanic origin populations, are relatively larger than for other groups. The following provides some explanation for these differences.

State-level sample estimates of the number of American Indians are generally higher than the corresponding 100-percent counts. It appears the differences are primarily the result of proportionately higher reporting of ''Cherokee'' tribe on sample questionnaires. This phenomenon occurs primarily in off-reservation areas. The reasons for the greater reporting of Cherokee on sample forms are not fully known at this time. The Census Bureau will do research to provide more information on this phenomenon.

For the Hispanic origin population, sample estimates at the State level are generally lower than the corresponding 100-percent counts. The majority of difference is caused by the 100-percent and sample processing of the Hispanic question on the sample questionnaire when the respondent did not mark any response category. When processing the sample, we used written entries in race or Hispanic origin as well as responses to questions only asked on the sample, such as ancestry and place of birth. These procedures led to a lower proportion of persons being assigned as Hispanic in sample processing than were assigned during 100-percent processing. The Census Bureau will evaluate the effectiveness of the 100-percent and sample procedures.

As in previous censuses, the Census Bureau will evaluate the quality of the data and make this information available to data users. In the meanwhile, both 100-percent and sample data serve very important purposes and, therefore, should be used within the limitations of the sampling and nonsampling errors.

User Note 6

Data presented in tables 15 and 16 for ''Median selected monthly owner costs as a percentage of household income in 1989'' (With a mortgage), ''Median selected monthly owner costs as a percentage of household income in 1989'' (Not mortgaged), and ''Median gross rent as a percentage of household income in 1989'' are inconsistent with the explanations for derived measures in appendix B. Specifically, when the median falls in the lower interval of the tabulation distribution, the estimated value obtained by linear interpolation is shown rather than the upper value of the category followed by a minus sign (-). The lower interval has an assumed range of 0.0 to 19.9 percent.

User Note 7

The latitude and longitude values shown by tick marks in the margins of the County Subdivision Outline Maps in appendix G are approximate. They are shown only for general reference. They are displayed accurately on the State and County Outline Maps.

TIPSII [UPF] GPH527 CENSUS90 7258360 06/18/92 1:41 PM MACHINE: C DATA:CENSUS90S*PH5TIPSDA27. 06/16/92 17:23:34 TAPE: NONE FRAME: 1
TSF:CENSUS90*92. 06/18/92 10:41:18 UTF:CENSUS90*93. 06/18/92 10:41:18 META:CENSUS90S*PH5TABLES27. 06/18/92 11:26:48

Table 1. Selected Social Characteristics: 1990

[Data based on sample and subject to sampling variability, see text. For definitions of terms and meanings of symbols, see text]

State County County Subdivision Place	All persons				Persons 5 years and over		Persons who speak a language other than English at home				Family households					
			Native				Persons 5 to 17 years		Persons 18 years and over				Married-couple family		Female householder, no husband present	
	Total	Percent foreign born	Total	Percent born in State of residence	Total	Percent living in different house in 1985	Total	Percent who do not speak English "very well"	Total	Percent who do not speak English "very well"	Total	Percent with own children under 18 years	Total	Percent with own children under 18 years	Total	Percent with own children under 18 years
The State	**4 375 099**	**2.6**	**4 262 060**	**75.6**	**4 038 861**	**44.5**	**42 163**	**40.4**	**184 998**	**33.7**	**1 138 581**	**50.8**	**958 653**	**49.1**	**135 152**	**64.1**
Aitkin County	12 425	.8	12 330	79.4	11 755	35.1	53	64.2	511	35.6	3 667	39.7	3 254	36.7	275	64.7
Aitkin city	1 698	1.0	1 681	74.5	1 620	49.2	13	84.6	145	39.3	408	45.1	326	39.3	61	72.1
Aitkin township	873	1.9	856	76.4	833	36.3	2	–	42	16.7	276	36.6	246	33.3	16	50.0
Ball Bluff township	259	.8	257	83.3	245	29.8	–	–	19	31.6	66	45.5	58	48.3	8	25.0
Balsam township	33	–	33	78.8	23	56.5	–	–	–	–	10	50.0	10	50.0	–	–
Beaver township	78	–	78	84.6	63	44.4	–	–	3	–	20	85.0	18	83.3	2	100.0
Clark township	139	–	139	93.5	129	31.8	10	100.0	24	58.3	42	35.7	42	35.7	–	–
Cornish township	22	–	22	54.5	22	27.3	–	–	–	–	5	–	5	–	–	–
Davidson unorg.	69	–	69	87.0	66	45.5	–	–	4	100.0	25	56.0	19	42.1	4	100.0
Farm Island township	671	1.0	664	80.6	631	38.2	4	100.0	8	62.5	224	41.5	209	39.7	12	58.3
Fleming township	289	2.1	283	77.7	273	26.4	7	42.9	12	75.0	85	34.1	81	33.3	2	100.0
Glen township	330	.6	328	80.8	322	39.8	–	–	30	13.3	110	28.2	107	26.2	3	100.0
Haugen township	160	–	160	76.9	153	30.1	–	–	8	37.5	46	30.4	43	32.6	3	–
Hazelton township	436	–	436	74.8	420	38.3	–	–	–	–	142	29.6	134	25.4	3	100.0
Hill City city	459	1.5	452	77.9	428	43.5	6	–	5	–	122	54.1	77	46.8	34	64.7
Hill Lake township	374	–	374	86.1	353	26.9	–	–	–	–	103	53.4	98	53.1	2	–
Idun township	193	–	193	80.8	183	13.7	–	–	4	50.0	55	45.5	53	43.4	2	100.0
Jevne township	292	–	292	81.2	268	38.8	–	–	3	66.7	84	52.4	71	46.5	5	60.0
Jewett unorg.	33	–	33	100.0	33	18.2	–	–	–	–	15	–	15	–	–	–
Kimberly township	167	–	167	80.2	159	38.4	1	–	5	–	54	37.0	48	41.7	1	–
Lakeside township	356	–	356	82.9	335	35.2	–	–	2	100.0	114	36.8	101	39.6	7	28.6
Lee township	36	–	36	94.4	34	41.2	–	–	3	–	12	33.3	7	28.6	–	–
Libby township	15	–	15	66.7	15	–	–	–	–	–	5	–	5	–	–	–
Logan township	194	1.0	192	72.4	177	25.4	–	–	–	–	55	43.6	43	34.9	8	87.5
McGrath city	45	–	45	93.3	43	39.5	–	–	2	–	9	55.6	9	55.6	–	–
McGregor city	367	1.1	363	76.6	336	56.8	1	–	30	33.3	110	50.9	80	38.8	30	83.3
McGregor township	110	–	110	88.2	89	44.9	–	–	7	100.0	27	63.0	25	60.0	2	100.0
Macville township	196	–	196	80.6	182	23.1	–	–	3	–	48	77.1	39	71.8	6	100.0
Malmo township	210	1.0	208	71.2	206	23.3	–	–	–	–	75	18.7	73	19.2	2	–
Millward township	52	–	52	100.0	52	17.3	–	–	6	–	16	56.3	13	46.2	–	–
Morrison township	163	–	163	71.8	159	27.0	–	–	4	–	47	38.3	42	42.9	3	–
Nordland township	626	.3	624	78.0	600	34.3	2	–	9	–	200	38.0	185	36.2	11	45.5
Northeast Aitkin unorg.	21	–	21	61.9	16	31.3	–	–	–	–	7	42.9	7	42.9	–	–
Northwest Aitkin unorg.	300	.3	299	83.9	279	26.5	–	–	2	100.0	84	45.2	76	46.1	3	100.0
Palisade city	140	–	140	74.3	130	38.5	–	–	5	80.0	43	34.9	39	33.3	–	–
Pliny township	123	–	123	83.7	121	4.1	–	–	–	–	37	16.2	37	16.2	–	–
Rice River township	125	–	125	80.0	115	13.0	–	–	34	20.6	46	32.6	41	29.3	2	–
Salo township	101	–	101	92.1	91	64.8	–	–	–	–	22	68.2	20	65.0	2	100.0
Seavey township	49	–	49	95.9	46	50.0	–	–	–	–	9	77.8	9	77.8	–	–
Shamrock township	779	.9	772	80.6	755	23.7	1	–	38	39.5	250	23.6	223	16.1	14	100.0
Southeast Aitkin unorg.	–	–	–	–	–	–	–	–	–	–	–	–	–	–	–	–
Spalding township	191	2.6	186	85.5	180	38.3	3	100.0	2	–	60	38.3	52	36.5	8	50.0
Spencer township	470	–	470	83.2	424	30.4	–	–	4	50.0	132	50.0	129	51.2	3	–
Tamarack city	50	4.0	48	62.5	50	14.0	–	–	5	–	12	41.7	10	40.0	2	50.0
Turner township	149	1.3	147	78.2	137	47.4	3	100.0	8	62.5	48	39.6	44	36.4	4	75.0
Verdon township	28	–	28	60.7	28	32.1	–	–	–	–	10	–	4	–	–	–
Wagner township	285	1.1	282	89.0	284	19.0	–	–	13	61.5	82	36.6	75	34.7	5	40.0
Waukenabo township	230	.9	228	78.5	228	35.5	–	–	3	100.0	79	32.9	79	32.9	–	–
Wealthwood township	183	1.6	180	75.0	174	35.1	–	–	3	–	62	22.6	57	21.1	3	–
White Pine township	11	–	11	54.5	11	54.5	–	–	–	–	–	–	–	–	–	–
Williams township	105	1.9	103	96.1	96	27.1	–	–	3	–	23	82.6	19	89.5	2	–
Workman township	140	–	140	72.1	138	16.7	–	–	13	30.8	51	19.6	51	19.6	–	–
Anoka County	243 641	1.7	239 551	79.1	222 266	45.7	1 974	36.1	5 762	32.3	65 367	57.3	55 492	56.2	7 430	67.0
Andover city	15 216	.7	15 104	81.2	13 754	50.4	60	55.0	264	14.0	4 095	65.1	3 792	65.2	190	74.7
Anoka city	17 192	1.3	16 960	77.9	15 733	53.0	147	43.5	468	16.9	4 330	54.2	3 461	50.3	708	72.3
Bethel city	395	1.3	390	80.3	338	58.9	–	–	7	71.4	95	62.1	80	57.5	7	71.4
Blaine city (pt.)	38 975	1.5	38 399	79.6	35 183	45.6	386	25.1	877	33.0	10 520	61.3	8 786	60.9	1 264	67.9
Burns township	2 400	1.0	2 376	85.0	2 190	39.1	17	76.5	53	30.2	661	54.9	592	55.9	38	42.1
Centerville city	1 633	.6	1 623	83.9	1 430	55.0	13	76.9	17	23.5	438	63.7	390	63.3	24	87.5
Circle Pines city	4 704	2.4	4 592	75.7	4 257	42.4	8	100.0	139	30.2	1 241	58.2	1 096	56.5	99	76.8
Columbia Heights city	18 910	3.9	18 177	79.1	17 661	43.1	197	39.6	837	43.7	5 159	42.3	4 145	39.0	800	58.9
Columbus township	3 690	.4	3 675	81.5	3 432	34.9	34	–	56	–	1 019	57.2	952	58.2	45	53.3
Coon Rapids city	52 978	1.3	52 294	76.3	48 078	51.0	453	34.9	1 036	29.9	14 209	58.8	12 008	57.9	1 647	65.2

TIPSII [UPF] GPH527 CENSUS90 72583600 06/18/92 1:41 PM MACHINE: C DATA:CENSUS90S*PH5TIPSDA27. 06/16/92 17:23:34 TAPE: NONE FRAME: 2
TSF:CENSUS90*92. 06/18/92 10:41:18 UTF:CENSUS90*93. 06/18/92 10:41:18 META:CENSUS90S*PH5TABLES27. 06/18/92 11:26:48

Table 1. **Selected Social Characteristics: 1990**—Con.

[Data based on sample and subject to sampling variability, see text. For definitions of terms and meanings of symbols, see text]

State County County Subdivision Place	All persons				Persons 5 years and over		Persons who speak a language other than English at home				Family households					
			Native				Persons 5 to 17 years		Persons 18 years and over				Married-couple family		Female householder, no husband present	
	Total	Percent foreign born	Total	Percent born in State of residence	Total	Percent living in different house in 1985	Total	Percent who do not speak English "very well"	Total	Percent who do not speak English "very well"	Total	Percent with own children under 18 years	Total	Percent with own children under 18 years	Total	Percent with own children under 18 years
Anoka County—Con.																
East Bethel city	8 050	.4	8 015	83.6	7 274	39.8	50	22.0	129	19.4	2 100	64.1	1 873	62.6	142	88.0
Fridley city	28 335	3.3	27 402	77.0	26 479	42.2	310	53.5	1 035	39.3	7 880	44.4	6 380	41.4	1 268	59.5
Ham Lake city	8 924	.5	8 881	80.2	8 129	35.5	86	7.0	106	16.0	2 366	63.6	2 148	62.6	141	70.9
Hilltop city	745	1.3	735	74.4	683	55.3	7	–	16	75.0	180	52.2	88	48.9	75	57.3
Lexington city	2 283	1.6	2 247	78.1	2 050	53.3	13	15.4	49	32.7	566	62.7	418	56.0	114	86.8
Lino Lakes city	8 807	.9	8 726	80.3	7 888	47.1	37	18.9	100	17.0	2 292	63.1	2 106	63.2	128	59.4
Linwood township	3 588	.1	3 583	86.5	3 290	40.5	17	58.8	45	35.6	984	63.3	856	64.8	63	66.7
Oak Grove township	5 441	.7	5 404	82.3	4 945	38.5	22	31.8	60	16.7	1 484	62.5	1 319	62.7	125	68.8
Ramsey city	12 408	1.3	12 252	83.8	11 301	37.5	34	50.0	178	52.8	3 300	66.7	3 022	66.1	184	82.1
St. Francis city	2 538	.3	2 531	80.8	2 203	61.9	11	27.3	34	50.0	660	70.5	503	67.6	116	87.1
Spring Lake Park city (pt.)	6 429	3.8	6 185	79.6	5 968	37.9	72	30.6	256	31.3	1 788	52.9	1 477	49.9	252	78.6
Becker County	27 881	1.0	27 592	75.0	25 827	38.3	125	24.0	1 116	27.4	7 700	48.6	6 453	46.2	921	65.3
Atlanta township	144	2.1	141	61.0	134	29.1	2	–	5	–	39	48.7	37	51.4	–	–
Audubon city	408	–	408	75.7	384	49.5	–	–	3	–	121	47.1	85	37.6	26	65.4
Audubon township	436	–	436	74.8	404	29.2	–	–	3	100.0	127	48.8	116	48.3	3	100.0
Burlington township	1 101	.5	1 095	80.2	1 015	34.3	9	–	30	–	312	52.2	293	50.9	10	90.0
Callaway city	209	–	209	83.7	185	38.4	–	–	6	33.3	48	56.3	36	52.8	8	75.0
Callaway township	303	.7	301	81.1	273	25.3	2	–	3	–	81	59.3	67	64.2	9	55.6
Carsonville township	229	1.3	226	78.8	220	21.4	–	–	19	–	67	50.7	56	50.0	8	37.5
Cormorant township	710	1.1	702	58.5	682	36.5	2	100.0	14	64.3	234	30.8	219	28.8	7	71.4
Cuba township	255	.8	253	57.3	232	42.7	2	–	4	50.0	73	49.3	67	44.8	4	100.0
Detroit township	2 342	.5	2 330	71.4	2 153	43.4	12	50.0	38	15.8	684	50.4	596	46.0	67	77.6
Detroit Lakes city	6 635	1.7	6 521	71.1	6 206	51.2	22	–	350	40.3	1 790	45.7	1 351	41.8	373	63.5
Eagle View township	143	–	143	82.5	123	32.5	2	–	7	–	36	58.3	27	44.4	2	100.0
Erie township	1 496	.9	1 483	76.4	1 355	40.7	4	–	17	23.5	420	56.0	362	53.9	44	68.2
Evergreen township	285	.7	283	81.6	256	19.5	–	–	17	–	81	54.3	79	55.7	–	–
Forest township	65	–	65	64.6	65	23.1	–	–	5	40.0	25	8.0	23	–	2	100.0
Frazee city	1 176	3.0	1 141	76.6	1 069	39.7	6	–	52	21.2	291	52.6	221	48.0	45	62.2
Green Valley township	320	–	320	92.2	302	19.9	1	–	58	46.6	87	43.7	73	43.8	7	71.4
Hamden township	221	–	221	71.0	210	34.3	–	–	3	100.0	60	48.3	49	44.9	4	50.0
Height of Land township	690	1.2	682	77.9	638	31.7	2	100.0	8	–	184	58.2	168	56.5	12	66.7
Holmesville township	412	1.7	405	81.2	379	19.0	5	100.0	9	77.8	125	41.6	109	43.1	8	37.5
Lake Eunice township	973	.6	967	63.8	894	38.6	6	33.3	22	18.2	298	36.2	278	34.9	11	81.8
Lake Park city	653	.6	649	74.9	621	39.1	–	–	6	–	172	49.4	149	45.0	18	88.9
Lake Park township	416	–	416	66.1	398	23.6	2	100.0	14	50.0	100	52.0	95	53.7	2	–
Lake View township	1 949	1.0	1 930	70.1	1 824	42.6	17	11.8	57	15.8	564	47.2	506	46.2	47	63.8
Maple Grove township	328	.6	326	82.8	294	34.0	10	70.0	9	22.2	82	54.9	57	42.1	23	91.3
Ogema city	145	–	145	80.0	132	33.3	–	–	2	–	41	41.5	31	41.9	6	66.7
Osage township	596	–	596	83.7	563	31.4	4	–	17	–	169	49.7	151	51.0	13	30.8
Pine Point township	417	–	417	95.0	355	19.4	–	–	24	70.8	103	51.5	53	47.2	38	50.0
Riceville township	107	–	107	86.9	92	15.2	–	–	–	–	24	70.8	24	70.8	–	–
Richwood township	600	.7	596	81.5	553	32.5	4	–	11	–	149	65.8	137	65.7	11	72.7
Round Lake township	94	–	94	61.7	94	24.5	–	–	–	–	30	16.7	27	7.4	3	100.0
Runeberg township	345	2.3	337	86.6	324	25.6	–	–	36	11.1	86	54.7	74	51.4	10	70.0
Savannah township	142	1.4	140	55.7	129	29.5	–	–	–	–	42	54.8	42	54.8	–	–
Shell Lake township	310	1.6	305	75.4	296	33.8	2	100.0	20	40.0	103	34.0	95	36.8	4	–
Silver Leaf township	452	.7	449	80.8	411	18.0	–	–	2	–	120	50.8	106	51.9	11	54.5
Spring Creek township	156	–	156	91.7	141	10.6	–	–	2	–	43	58.1	33	60.6	4	50.0
Spruce Grove township	400	–	400	87.3	375	20.5	–	–	41	4.9	118	48.3	113	47.8	2	–
Sugar Bush township	431	2.1	422	77.7	388	28.9	–	–	16	–	114	49.1	102	50.0	5	100.0
Toad Lake township	388	.8	385	80.8	372	26.1	–	–	63	23.8	108	49.1	94	47.9	9	55.6
Two Inlets township	253	2.8	246	72.4	238	49.2	–	–	12	83.3	76	43.4	70	42.9	3	100.0
Walworth township	141	–	141	80.9	129	16.3	–	–	11	–	35	34.3	28	42.9	4	–
White Earth township	718	–	718	94.4	655	37.9	6	–	35	22.9	171	64.9	91	63.7	57	66.7
White Earth CDP	353	–	353	94.9	312	40.1	6	–	27	18.5	73	72.6	18	55.6	36	77.8
Wolf Lake city	40	–	40	72.5	40	10.0	–	–	19	–	11	–	11	–	–	–
Wolf Lake township	247	.8	245	81.2	224	6.7	3	–	46	6.5	56	60.7	52	59.6	1	–
Beltrami County	34 384	1.1	34 005	76.8	31 526	45.5	319	29.5	1 658	25.5	8 382	54.0	6 745	50.9	1 237	69.1
Alaska township	254	–	254	72.8	241	24.9	7	28.6	10	–	75	48.0	60	50.0	5	60.0
Battle township	57	–	57	100.0	55	32.7	–	–	–	–	11	45.5	11	45.5	–	–
Bemidji city	11 245	1.7	11 049	75.1	10 507	57.8	99	8.1	464	37.7	2 234	52.1	1 656	47.8	494	63.4
Bemidji township	2 660	.1	2 657	71.2	2 409	56.0	6	–	40	42.5	700	61.9	615	59.8	65	81.5
Benville township	90	–	90	78.9	90	6.7	–	–	14	78.6	35	5.7	28	7.1	–	–
Birch township	89	–	89	76.4	75	28.0	–	–	4	–	26	38.5	23	34.8	2	100.0
Blackduck city	731	.4	728	72.0	684	46.9	–	–	21	19.0	190	47.9	149	40.9	35	80.0
Brook Lake unorg.	185	–	185	84.3	163	38.7	1	–	23	8.7	46	37.0	27	29.6	10	50.0
Buzzle township	279	1.1	276	68.8	255	35.7	3	–	14	–	72	51.4	69	53.6	3	–
Cormant township	168	3.0	163	84.7	150	17.3	6	–	3	–	45	51.1	43	48.8	–	–

TIPSII [UPF] GPH527 CENSUS90 7258360 06/ 18/ 92 1:41 PM MACHINE: C DATA:CENSUS90S*PH5TIPSDA27. 06/ 16/ 92 17:23:34 TAPE: NONE FRAME: 3
TSF:CENSUS90*92. 06/ 18/ 92 10:41:18 UTF:CENSUS90*93. 06/ 18/ 92 10:41:18 META:CENSUS90S*PH5TABLES27. 06/ 18/ 92 11:26:48

Table 1. **Selected Social Characteristics: 1990**—Con.

[Data based on sample and subject to sampling variability, see text. For definitions of terms and meanings of symbols, see text]

State County County Subdivision Place	All persons				Persons 5 years and over		Persons who speak a language other than English at home				Family households					
			Native				Persons 5 to 17 years		Persons 18 years and over				Married-couple family		Female householder, no husband present	
	Total	Percent foreign born	Total	Percent born in State of residence	Total	Percent living in different house in 1985	Total	Percent who do not speak English "very well"	Total	Percent who do not speak English "very well"	Total	Percent with own children under 18 years	Total	Percent with own children under 18 years	Total	Percent with own children under 18 years
Beltrami County—Con.																
Durand township	143	–	143	80.4	128	15.6	–	–	–	–	40	67.5	37	64.9	3	100.0
Eckles township	811	1.7	797	75.4	725	45.5	9	66.7	58	79.3	235	61.7	183	58.5	33	69.7
Frohn township	1 161	1.1	1 148	72.9	1 055	33.8	1	–	13	69.2	307	55.7	281	53.4	16	87.5
Funkley city	17	–	17	100.0	15	13.3	–	–	–	–	6	33.3	4	–	2	100.0
Grant Valley township	1 042	.5	1 037	79.2	944	38.8	8	50.0	41	26.8	276	59.8	249	59.0	20	80.0
Hagali township	206	2.4	201	75.1	198	28.3	–	–	7	–	63	39.7	57	43.9	–	–
Hamre township	25	8.0	23	87.0	25	32.0	–	–	7	–	9	–	5	–	4	–
Hines township	574	–	574	77.9	532	35.7	–	–	23	73.9	156	48.7	145	48.3	4	100.0
Hornet township	215	–	215	83.7	201	23.4	3	–	4	–	61	55.7	54	50.0	5	100.0
Jones township	218	1.8	214	83.2	210	33.8	–	–	7	–	62	48.4	55	45.5	7	71.4
Kelliher city	378	1.1	374	75.9	358	39.4	2	–	10	50.0	77	71.4	64	65.6	4	100.0
Kelliher township	91	–	91	74.7	76	27.6	–	–	2	–	31	45.2	29	48.3	–	–
Lammers township	396	1.8	389	83.3	371	18.9	–	–	12	58.3	96	63.5	92	64.1	2	100.0
Langor township	183	2.2	179	76.0	167	36.5	–	–	–	–	53	56.6	53	56.6	–	–
Lee township	33	–	33	93.9	33	9.1	–	–	10	–	8	62.5	8	62.5	–	–
Liberty township	454	2.2	444	72.5	423	32.6	–	–	7	–	128	60.9	113	55.8	9	100.0
Lower Red Lake unorg.	3 586	.5	3 568	95.0	3 102	33.3	110	43.6	591	7.4	786	61.8	365	59.2	322	66.5
Little Rock CDP	630	–	630	94.6	544	25.4	5	–	37	8.1	135	77.0	63	73.0	59	81.4
Ponemah CDP	906	1.3	894	97.2	797	19.6	86	44.2	312	1.9	161	59.0	69	52.2	58	46.6
Redby CDP	706	.8	700	94.0	560	43.6	1	–	84	13.1	169	78.1	69	68.1	90	83.3
Red Lake CDP	1 031	–	1 031	92.8	912	36.0	5	40.0	70	15.7	239	45.6	104	43.3	101	61.4
Maple Ridge township	98	–	98	76.5	96	12.5	–	–	–	–	25	52.0	23	47.8	–	–
Minnie township	9	–	9	100.0	9	–	–	–	–	–	4	–	4	–	–	–
Moose Lake township	153	–	153	60.1	140	20.7	–	–	8	–	47	38.3	40	35.0	2	100.0
Nebish township	329	.9	326	77.9	293	14.3	2	–	7	–	97	40.2	78	37.2	12	25.0
North Beltrami unorg.	59	–	59	91.5	51	39.2	–	–	–	–	21	42.9	21	42.9	–	–
Northern township	3 638	1.0	3 600	72.2	3 322	49.9	33	57.6	63	30.2	992	57.4	911	53.9	68	98.5
O'Brien township	84	–	84	83.3	71	39.4	–	–	–	–	25	44.0	22	36.4	–	–
Port Hope township	504	2.8	490	72.9	471	43.9	–	–	22	50.0	133	48.1	123	46.3	5	100.0
Quiring township	60	–	60	91.7	55	56.4	–	–	–	–	15	46.7	15	46.7	–	–
Roosevelt township	163	1.8	160	60.6	157	33.1	–	–	3	–	47	40.4	41	39.0	6	50.0
Shooks township	225	.9	223	83.4	196	24.5	–	–	2	–	61	50.8	50	46.0	3	100.0
Shotley township	60	–	60	76.7	58	22.4	–	–	5	20.0	18	27.8	15	33.3	–	–
Shotley Brook unorg.	35	–	35	91.4	32	–	–	–	3	33.3	13	46.2	7	42.9	–	–
Solway city	61	–	61	83.6	61	–	–	–	3	100.0	15	46.7	15	46.7	–	–
Spruce Grove township	67	–	67	82.1	67	19.4	–	–	9	–	15	66.7	15	66.7	–	–
Steenerson township	31	–	31	90.3	31	–	–	–	9	–	13	–	10	–	3	–
Sugar Bush township	119	–	119	69.7	110	36.4	–	–	7	57.1	39	38.5	36	41.7	3	–
Summit township	225	.4	224	85.3	211	27.0	–	–	4	50.0	60	43.3	60	43.3	–	–
Taylor township	137	–	137	83.9	129	37.2	–	–	4	100.0	34	64.7	28	64.3	2	100.0
Ten Lake township	668	.6	664	70.8	605	36.7	16	18.8	51	33.3	187	54.0	139	45.3	33	84.8
Tenstrike city	192	–	192	75.0	178	28.7	1	–	–	–	53	43.4	45	37.8	6	66.7
Turtle Lake township	869	1.5	856	69.5	796	52.6	4	100.0	26	15.4	247	48.6	234	47.0	10	100.0
Turtle River city	72	–	72	77.8	64	34.4	–	–	–	–	22	50.0	20	45.0	2	100.0
Turtle River township	768	.7	763	70.2	711	40.1	7	–	20	5.0	230	47.0	209	45.5	16	68.8
Upper Red Lake unorg.	29	–	29	86.2	18	–	–	–	–	–	9	66.7	9	66.7	–	–
Waskish township	140	–	140	89.3	132	28.8	1	–	14	35.7	46	39.1	44	36.4	1	100.0
Wilton city	182	–	182	83.0	164	29.3	–	–	13	23.1	60	50.0	33	51.5	18	38.9
Woodrow township	116	–	116	75.9	106	34.0	–	–	–	–	26	65.4	23	60.9	2	100.0
Benton County	30 185	.7	29 988	86.7	27 544	43.6	195	22.1	668	25.6	7 628	57.1	6 469	56.1	851	68.5
Alberta township	746	–	746	96.9	696	18.0	10	100.0	31	35.5	188	54.3	164	58.5	15	13.3
Foley city	1 848	.6	1 837	88.9	1 655	39.7	13	23.1	49	18.4	431	60.8	348	61.8	75	54.7
Gilman city	181	–	181	95.0	169	42.0	3	–	4	–	51	43.1	41	43.9	10	40.0
Gilmanton township	729	.8	723	93.8	696	15.5	–	–	14	42.9	185	57.3	164	59.1	11	63.6
Glendorado township	792	.3	790	90.8	751	29.8	7	–	12	–	212	50.9	190	49.5	12	66.7
Graham township	606	–	606	97.0	552	16.1	3	–	15	20.0	139	66.2	133	66.9	3	100.0
Granite Ledge township	595	.8	590	88.6	548	25.4	4	–	9	–	154	59.7	142	58.5	8	62.5
Langola township	791	.5	787	86.0	707	36.6	–	–	21	28.6	203	69.5	188	69.1	4	100.0
Mayhew Lake township	765	.4	762	88.6	710	29.6	8	–	17	64.7	191	59.2	178	61.8	1	100.0
Maywood township	835	.2	833	93.5	765	28.1	11	18.2	7	–	229	52.4	213	52.6	8	75.0
Minden township	1 921	1.0	1 901	90.5	1 793	28.8	21	–	39	17.9	531	56.5	496	56.3	11	63.6
Rice city	592	.3	590	94.9	525	31.2	4	50.0	12	33.3	153	61.4	133	62.4	14	78.6
Ronneby city	64	–	64	100.0	64	20.3	3	100.0	2	100.0	15	86.7	12	83.3	3	100.0
St. Cloud city (pt.)	5 950	1.0	5 888	78.4	5 473	61.5	58	20.7	129	22.5	1 378	53.5	1 048	48.9	280	70.0
St. George township	835	–	835	94.1	780	22.4	8	75.0	15	33.3	211	51.7	191	56.0	8	25.0
Sartell city (pt.)	1 805	1.1	1 786	81.1	1 569	64.4	10	–	50	72.0	443	56.4	382	52.4	31	93.5
Sauk Rapids city	7 864	.4	7 831	86.6	7 136	51.0	14	–	173	6.4	2 008	58.9	1 631	57.4	310	72.3
Sauk Rapids township	872	.6	867	89.7	802	25.1	5	–	12	33.3	254	49.6	230	52.2	13	46.2
Watab township	2 394	1.0	2 371	87.3	2 153	38.3	13	38.5	57	47.4	652	59.7	585	57.8	34	70.6

TIPSII [UPF] GPH527 CENSUS90 72583600 06/18/92 1:41 PM MACHINE: C DATA:CENSUS90S*PH5TIPSDA27. 06/16/92 17:23:34 TAPE: NONE FRAME: 4
TSF:CENSUS90*92. 06/18/92 10:41:18 UTF:CENSUS90*93. 06/18/92 10:41:18 META:CENSUS90S*PH5TABLES27. 06/18/92 11:26:48

Table 1. **Selected Social Characteristics: 1990**—Con.

[Data based on sample and subject to sampling variability, see text. For definitions of terms and meanings of symbols, see text]

State County County Subdivision Place	All persons				Persons 5 years and over		Persons who speak a language other than English at home				Family households					
			Native				Persons 5 to 17 years		Persons 18 years and over				Married-couple family		Female householder, no husband present	
	Total	Percent foreign born	Total	Percent born in State of residence	Total	Percent living in different house in 1985	Total	Percent who do not speak English "very well"	Total	Percent who do not speak English "very well"	Total	Percent with own children under 18 years	Total	Percent with own children under 18 years	Total	Percent with own children under 18 years
Big Stone County	6 285	.9	6 230	79.9	5 844	29.2	18	11.1	137	15.3	1 727	43.5	1 556	42.9	107	64.5
Akron township	241	1.2	238	93.7	222	15.8	–	–	3	–	68	41.2	64	43.8	2	–
Almond township	159	–	159	83.0	152	18.4	–	–	3	–	50	36.0	48	37.5	–	–
Artichoke township	103	–	103	84.5	91	16.5	–	–	–	–	25	52.0	25	52.0	–	–
Barry city	35	–	35	88.6	32	6.3	–	–	2	–	6	66.7	6	66.7	–	–
Big Stone township	280	.7	278	83.8	251	32.7	–	–	6	33.3	82	52.4	78	50.0	2	100.0
Ortonville city (pt.)	–	–	–	–	–	–	–	–	–	–	–	–	–	–	–	–
Browns Valley township	494	.4	492	78.0	460	24.6	–	–	11	–	145	40.7	132	39.4	6	66.7
Beardsley city	287	.7	285	74.7	269	29.7	–	–	11	–	83	36.1	74	33.8	4	50.0
Clinton city	556	2.7	541	78.6	527	30.0	2	–	11	–	132	39.4	125	41.6	–	–
Correll city	57	–	57	75.4	55	3.6	–	–	–	–	17	41.2	14	28.6	–	–
Foster township	142	1.4	140	87.9	135	16.3	–	–	–	–	40	47.5	35	54.3	3	–
Graceville city	686	1.6	675	81.0	641	34.0	4	–	18	11.1	171	43.3	150	44.0	11	72.7
Graceville township	191	–	191	94.8	150	40.7	–	–	–	–	25	48.0	20	45.0	5	60.0
Malta township	122	1.6	120	92.5	110	4.5	–	–	7	28.6	36	47.2	34	50.0	–	–
Moonshine township	167	1.2	165	91.5	147	18.4	–	–	–	–	47	51.1	44	54.5	1	–
Johnson city	51	3.9	49	95.9	49	16.3	–	–	–	–	15	60.0	15	60.0	–	–
Odessa city	140	1.4	138	77.5	136	28.7	–	–	4	50.0	38	36.8	33	33.3	5	60.0
Odessa township	174	1.1	172	86.6	169	16.0	2	–	–	–	57	31.6	48	33.3	2	100.0
Ortonville township	2 351	.5	2 339	73.5	2 217	36.9	8	25.0	58	22.4	682	44.1	601	41.1	68	69.1
Ortonville city (pt.)	2 205	.5	2 193	73.1	2 078	37.9	8	25.0	55	23.6	635	43.5	558	40.5	64	67.2
Otrey township	139	–	139	87.1	123	9.8	–	–	2	–	40	55.0	40	55.0	–	–
Prior township	154	–	154	81.8	141	19.9	–	–	1	–	41	41.5	40	42.5	–	–
Toqua township	94	–	94	90.4	85	17.6	2	–	11	–	25	36.0	19	47.4	2	–
Blue Earth County	54 044	2.3	52 821	80.0	50 605	50.9	438	30.1	1 856	40.9	12 034	50.1	10 297	48.6	1 274	67.3
Amboy city	513	.6	510	83.1	494	24.3	3	100.0	19	31.6	129	34.1	120	30.8	7	71.4
Beauford township	444	1.1	439	93.8	420	23.6	–	–	22	27.3	131	48.1	118	48.3	10	60.0
Butternut Valley township	366	–	366	92.1	343	17.8	2	–	4	–	109	43.1	103	41.7	2	100.0
Cambria township	312	–	312	93.6	288	21.5	5	–	3	–	85	54.1	83	55.4	2	–
Ceresco township	261	1.1	258	94.6	226	18.1	2	–	9	33.3	74	56.8	70	57.1	4	50.0
Danville township	276	.7	274	93.4	256	20.7	–	–	6	–	78	41.0	68	47.1	2	–
Decoria township	798	–	798	88.0	741	25.6	2	–	7	–	250	46.8	232	46.6	15	40.0
Eagle Lake city	1 703	.3	1 698	84.4	1 510	40.3	6	–	33	21.2	448	64.1	379	62.0	49	89.8
Garden City township	700	.4	697	84.6	664	22.1	9	44.4	6	33.3	205	47.8	193	48.2	7	28.6
Good Thunder city	581	2.2	568	89.6	502	36.1	2	–	27	29.6	150	65.3	130	63.1	14	71.4
Jamestown township	539	–	539	87.6	504	23.4	–	–	10	40.0	149	43.0	144	43.1	2	100.0
Judson township	641	.5	638	89.2	577	28.8	–	–	6	–	172	52.3	168	51.2	2	100.0
Lake Crystal city	2 084	.5	2 073	82.2	1 962	32.0	18	50.0	46	23.9	554	50.5	485	49.7	50	68.0
Le Ray township	783	1.1	774	87.9	731	24.5	12	16.7	17	23.5	222	47.7	203	45.3	10	100.0
Lime township	1 156	.3	1 153	84.8	1 081	43.0	18	11.1	7	–	323	56.0	286	55.2	29	62.1
Lincoln township	207	2.4	202	92.6	194	21.1	–	–	3	33.3	64	34.4	53	32.1	2	100.0
Lyra township	365	1.1	361	92.0	326	19.0	–	–	4	50.0	112	36.6	91	36.3	11	36.4
McPherson township	398	–	398	94.0	377	27.9	17	17.6	8	50.0	111	44.1	98	40.8	9	100.0
Madison Lake city	621	.5	618	83.2	554	39.4	12	33.3	18	22.2	147	64.6	120	65.8	17	58.8
Mankato city (pt.)	31 468	3.4	30 413	75.8	29 770	64.6	244	32.4	1 431	45.1	5 872	48.5	4 738	45.7	864	68.3
Mankato township	2 135	1.1	2 112	77.7	1 982	47.7	18	22.2	11	9.1	554	56.9	521	56.8	22	72.7
Mapleton city	1 509	.1	1 507	83.8	1 395	29.5	9	33.3	24	33.3	400	48.0	357	47.9	34	55.9
Mapleton township	334	1.2	330	85.5	306	18.6	13	15.4	5	60.0	97	41.2	90	41.1	7	42.9
Medo township	351	.6	349	91.1	316	26.6	–	–	2	100.0	95	57.9	87	58.6	6	66.7
North Mankato city (pt.)	–	–	–	–	–	–	–	–	–	–	–	–	–	–	–	–
Pemberton city	245	1.6	241	88.4	217	33.2	8	75.0	6	66.7	70	57.1	56	60.7	10	40.0
Pleasant Mound township	292	–	292	92.1	277	14.1	3	–	24	33.3	88	45.5	85	43.5	–	–
Rapidan township	1 191	.8	1 182	85.4	1 090	29.6	20	30.0	19	36.8	332	54.2	316	55.1	4	–
St. Clair city	642	.6	638	88.1	595	27.6	6	16.7	10	20.0	177	58.8	158	60.1	15	60.0
Shelby township	339	–	339	88.5	321	26.5	–	–	4	100.0	110	39.1	98	39.8	10	20.0
Skyline city	273	.4	272	72.8	258	20.2	4	100.0	12	33.3	78	43.6	71	43.7	7	42.9
South Bend township	1 514	1.5	1 492	85.2	1 386	39.0	–	–	32	15.6	357	51.3	309	49.5	37	81.1
Sterling township	297	1.0	294	95.6	287	13.6	2	–	4	50.0	94	47.9	90	45.6	2	100.0
Vernon Center city	323	5.6	305	81.0	299	23.7	–	–	9	–	91	60.4	74	58.1	9	66.7
Vernon Center township	383	1.0	379	88.4	356	30.1	3	–	8	25.0	106	52.8	103	53.4	3	33.3
Brown County	26 984	.8	26 764	88.0	25 011	31.9	140	29.3	1 766	28.4	7 117	49.0	6 341	48.3	512	59.6
Albin township	364	–	364	92.6	344	18.3	–	–	21	47.6	91	49.5	89	50.6	2	–
Bashaw township	290	–	290	95.9	264	17.8	–	–	6	33.3	80	55.0	76	55.3	–	–
Burnstown township	347	–	347	94.5	319	20.7	2	–	6	–	102	52.9	100	52.0	2	100.0
Cobden city	56	–	56	92.9	51	17.6	–	–	–	–	15	26.7	11	9.1	–	–
Comfrey city (pt.)	458	2.2	448	87.5	436	17.0	–	–	19	–	121	40.5	118	39.0	3	100.0
Cottonwood township	912	.5	907	94.2	820	28.7	5	100.0	74	14.9	235	61.3	222	62.2	8	50.0
Eden township	356	.6	354	93.5	321	22.7	–	–	9	22.2	93	52.7	88	55.7	–	–
Evan city	83	2.4	81	97.5	81	23.5	–	–	1	–	19	52.6	19	52.6	–	–
Hanska city	454	–	454	87.9	423	20.1	3	100.0	20	10.0	132	40.9	116	44.8	7	–
Home township	733	1.4	723	93.4	672	26.5	–	–	23	–	204	55.9	188	56.4	4	25.0

TIPSII [UPF] GPH527 CENSUS90 72583600 06/ 18/ 92 1:41 PM MACHINE: C DATA:CENSUS90S*PH5TIPSDA27. 06/ 16/ 92 17:23:34 TAPE: NONE FRAME: 5
TSF:CENSUS90*92. 06/ 18/ 92 10:41:18 UTF:CENSUS90*93. 06/ 18/ 92 10:41:18 META:CENSUS90S*PH5TABLES27. 06/ 18/ 92 11:26:48

Table 1. **Selected Social Characteristics: 1990**—Con.

[Data based on sample and subject to sampling variability, see text. For definitions of terms and meanings of symbols, see text]

State County County Subdivision Place	All persons				Persons 5 years and over		Persons who speak a language other than English at home				Family households					
			Native				Persons 5 to 17 years		Persons 18 years and over				Married-couple family		Female householder, no husband present	
	Total	Percent foreign born	Total	Percent born in State of residence	Total	Percent living in different house in 1985	Total	Percent who do not speak English "very well"	Total	Percent who do not speak English "very well"	Total	Percent with own children under 18 years	Total	Percent with own children under 18 years	Total	Percent with own children under 18 years
Brown County—Con.																
Lake Hanska township	388	–	388	95.9	363	15.4	–	–	21	61.9	108	43.5	92	46.7	3	–
Leavenworth township	401	–	401	96.0	370	18.9	–	–	5	–	110	45.5	99	46.5	–	–
Linden township	339	.6	337	91.7	320	22.8	2	100.0	11	81.8	101	39.6	97	39.2	4	50.0
Milford township	696	–	696	92.4	650	22.6	4	75.0	74	37.8	197	46.2	186	45.2	4	100.0
Mulligan township	258	–	258	93.8	243	7.8	–	–	14	64.3	74	44.6	66	50.0	2	–
New Ulm city	13 132	.9	13 013	84.5	12 224	38.6	68	25.0	1 019	27.6	3 439	49.1	2 970	47.3	354	62.7
North Star township	356	2.8	346	91.9	320	20.9	2	100.0	12	–	90	57.8	82	58.5	2	100.0
Prairieville township	399	–	399	98.5	356	22.2	3	–	10	–	93	67.7	87	71.3	–	–
Sigel township	477	–	477	96.0	440	16.1	1	–	76	25.0	142	46.5	125	46.4	6	–
Sleepy Eye city	3 694	1.1	3 654	87.6	3 416	33.1	31	12.9	170	21.8	934	48.9	853	47.1	57	70.2
Springfield city	2 173	.9	2 153	89.2	2 021	28.7	16	31.3	146	47.3	575	44.3	512	43.8	46	54.3
Stark township	434	–	434	96.3	389	21.9	3	–	29	34.5	112	50.0	95	55.8	8	–
Stately township	184	–	184	97.8	168	20.2	–	–	–	–	50	52.0	50	52.0	–	–
Carlton County	29 259	1.0	28 958	83.8	27 215	37.7	129	26.4	1 460	19.0	7 863	51.4	6 606	48.7	935	69.3
Atkinson township	255	–	255	86.7	236	21.6	–	–	5	100.0	69	53.6	54	53.7	8	100.0
Automba township	146	–	146	87.7	140	12.9	1	100.0	23	–	35	51.4	33	48.5	2	100.0
Barnum city	511	.6	508	80.5	458	47.8	3	–	17	–	138	64.5	99	60.6	30	76.7
Barnum township	783	.4	780	86.2	720	31.8	13	15.4	25	16.0	212	58.0	192	56.3	13	61.5
Beseman township	134	–	134	93.3	134	73.1	–	–	3	–	28	78.6	26	84.6	–	–
Blackhoof township	564	–	564	86.3	541	37.9	–	–	30	26.7	153	58.2	136	55.9	6	100.0
Carlton city	910	1.4	897	83.4	852	49.4	2	–	43	32.6	201	57.2	161	52.8	31	77.4
Clear Creek unorg.	141	–	141	88.7	125	39.2	–	–	–	–	36	58.3	36	58.3	–	–
Cloquet city	10 885	1.4	10 738	82.7	10 102	40.7	49	34.7	432	30.6	2 984	49.9	2 334	45.1	541	67.8
Cromwell city	208	–	208	83.7	200	43.0	–	–	64	1.6	35	48.6	33	45.5	2	100.0
Eagle township	536	1.1	530	83.6	505	19.6	–	–	65	3.1	150	40.7	142	40.1	4	50.0
Holyoke township	112	3.6	108	87.0	108	33.3	3	–	8	25.0	33	18.2	33	18.2	–	–
Kalevala township	284	1.4	280	73.2	262	23.3	–	–	63	7.9	89	36.0	75	34.7	9	66.7
Kettle River city	193	–	193	80.3	181	29.3	–	–	39	5.1	54	53.7	35	42.9	19	73.7
Lakeview township	171	–	171	93.0	162	17.3	–	–	22	–	50	34.0	46	32.6	–	–
Mahtowa township	540	.9	535	84.1	510	37.6	5	–	21	28.6	138	56.5	124	58.1	11	54.5
Moose Lake city	1 206	1.7	1 185	77.1	1 139	46.4	6	–	58	32.8	282	42.9	220	36.8	50	60.0
Moose Lake township	1 210	2.6	1 179	83.6	1 154	41.2	–	–	61	27.9	243	47.7	222	45.5	19	68.4
North Carlton unorg.	754	.1	753	88.3	683	35.4	5	–	28	–	199	62.8	175	58.9	13	100.0
Perch Lake township	861	–	861	86.3	779	41.1	14	57.1	64	28.1	241	48.1	192	45.3	20	60.0
Scanlon city	878	2.7	854	87.4	831	33.9	2	–	42	38.1	273	40.3	235	37.0	23	60.9
Silver township	426	–	426	85.7	392	30.9	–	–	11	–	121	48.8	112	46.4	7	71.4
Silver Brook township	543	.9	538	79.7	490	38.4	–	–	6	33.3	151	55.0	138	57.2	9	44.4
Skelton township	355	–	355	83.7	338	26.9	2	100.0	–	–	93	51.6	87	50.6	–	–
Split Rock township	125	–	125	69.6	119	32.8	–	–	14	–	29	44.8	27	48.1	2	–
Thomson city	125	–	125	93.6	116	38.8	–	–	4	50.0	36	44.4	30	46.7	6	33.3
Thomson township	3 970	.7	3 944	85.9	3 680	31.8	18	11.1	260	7.7	1 132	54.9	1 024	53.8	57	82.5
Twin Lakes township	1 673	.2	1 669	84.8	1 555	31.6	6	33.3	20	15.0	456	55.5	414	55.1	28	75.0
Wrenshall city	316	.6	314	87.3	294	53.1	–	–	–	–	88	69.3	73	67.1	15	80.0
Wrenshall township	297	.7	295	88.5	264	28.0	–	–	14	–	75	60.0	64	57.8	7	57.1
Wright city	147	–	147	72.8	145	57.9	–	–	18	–	39	38.5	34	35.3	3	100.0
Carver County	47 915	1.3	47 277	79.5	43 357	45.8	261	32.2	2 027	31.6	12 928	57.1	11 455	56.4	1 084	66.0
Benton township	933	.3	930	92.0	852	22.3	–	–	68	30.9	235	52.8	227	52.4	3	66.7
Camden township	910	.4	906	91.8	840	25.4	3	–	77	49.4	263	52.1	246	54.9	11	18.2
Carver city	722	1.0	715	84.3	653	40.1	10	30.0	42	16.7	193	53.4	175	57.7	9	22.2
Chanhassen city (pt.)	11 732	2.0	11 496	66.3	10 392	55.5	42	11.9	300	25.0	3 344	60.3	3 032	59.5	222	72.5
Chaska city	11 339	1.4	11 185	78.2	10 156	57.7	91	58.2	286	28.3	2 956	62.3	2 395	61.0	466	68.5
Chaska township	167	–	167	88.6	155	25.8	–	–	–	–	45	60.0	40	55.0	5	100.0
Cologne city	557	–	557	91.4	491	26.9	2	–	46	43.5	157	47.1	145	47.6	6	33.3
Dahlgren township	1 296	.3	1 292	91.5	1 191	23.5	6	–	54	11.1	349	55.3	330	54.8	11	81.8
Hamburg city	498	1.8	489	95.7	475	24.4	5	–	31	29.0	138	53.6	120	51.7	15	66.7
Hancock township	326	–	326	95.4	306	20.9	–	–	27	18.5	92	47.8	90	48.9	–	–
Hollywood township	1 075	.6	1 069	93.1	1 014	26.9	13	61.5	51	17.6	298	50.3	277	52.7	9	22.2
Laketown township	2 232	3.5	2 154	72.3	2 058	40.4	4	–	94	28.7	509	50.9	492	52.2	8	25.0
Mayer city	502	.4	500	83.8	448	36.2	9	22.2	60	53.3	132	68.2	123	68.3	7	57.1
New Germany city	307	–	307	94.1	284	35.6	5	–	53	15.1	89	46.1	74	44.6	9	44.4
Norwood city	1 351	.6	1 343	87.1	1 223	42.0	–	–	78	32.1	370	54.1	317	51.7	40	70.0
San Francisco township	802	.5	798	91.5	723	27.1	5	–	16	50.0	221	62.9	206	62.1	5	60.0
Victoria city	2 354	1.2	2 326	78.9	2 126	43.6	6	33.3	68	26.5	637	49.9	604	50.7	31	38.7
Waconia city	3 498	1.4	3 448	83.9	3 257	49.4	16	–	338	44.1	929	48.1	807	46.5	86	64.0
Waconia township	1 287	.4	1 282	90.4	1 204	29.2	8	62.5	70	31.4	359	50.1	330	50.6	21	42.9
Watertown city	2 408	1.2	2 380	84.7	2 163	44.9	8	–	56	19.6	616	59.1	526	57.8	65	69.2
Watertown township	1 349	.6	1 341	85.6	1 263	33.5	7	–	34	23.5	387	50.1	355	51.5	13	61.5
Young America city	1 354	.3	1 350	90.4	1 236	29.8	7	42.9	86	27.9	353	64.9	304	61.5	38	81.6
Young America township	916	–	916	92.6	847	24.9	14	21.4	92	40.2	256	51.6	240	54.2	4	–

TIPSII [UPF] GPH527 CENSUS90 72583600 06/18/92 1:41 PM MACHINE: C DATA:CENSUS90S*PH5TIPSDA27. 06/16/92 17:23:34 TAPE: NONE FRAME: 6
TSF:CENSUS90*92. 06/18/92 10:41:18 UTF:CENSUS90*93. 06/18/92 10:41:18 META:CENSUS90S*PH5TABLES27. 06/18/92 11:26:48

Table 1. **Selected Social Characteristics: 1990**—Con.

[Data based on sample and subject to sampling variability, see text. For definitions of terms and meanings of symbols, see text]

State County County Subdivision Place	All persons				Persons 5 years and over		Persons who speak a language other than English at home				Family households					
			Native				Persons 5 to 17 years		Persons 18 years and over				Married-couple family		Female householder, no husband present	
	Total	Percent foreign born	Total	Percent born in State of residence	Total	Percent living in different house in 1985	Total	Percent who do not speak English "very well"	Total	Percent who do not speak English "very well"	Total	Percent with own children under 18 years	Total	Percent with own children under 18 years	Total	Percent with own children under 18 years
Cass County	21 791	1.0	21 570	76.7	20 257	40.9	119	30.3	690	31.6	6 072	43.1	5 179	40.6	561	61.3
Ansel township	119	1.7	117	88.0	109	22.9	–	–	2	–	32	59.4	26	50.0	–	–
Backus city	243	–	243	74.5	229	43.7	–	–	5	100.0	69	50.7	40	37.5	25	76.0
Barclay township	415	1.4	409	81.4	394	19.3	–	–	9	77.8	105	44.8	94	44.7	3	66.7
Becker township	385	1.3	380	83.4	346	31.2	–	–	8	–	102	50.0	94	52.1	2	100.0
Bena city	158	–	158	83.5	145	48.3	2	100.0	16	56.3	33	72.7	27	66.7	4	100.0
Beulah township	43	–	43	86.0	43	20.9	–	–	–	–	15	40.0	12	25.0	3	100.0
Birch Lake township	445	–	445	68.1	426	37.8	–	–	3	–	148	31.1	139	28.8	6	50.0
Blind Lake township	70	–	70	71.4	55	29.1	–	–	–	–	18	61.1	16	68.8	–	–
Boy Lake township	102	–	102	58.8	99	28.3	–	–	6	–	33	9.1	20	15.0	–	–
Boy River city	48	–	48	60.4	46	26.1	–	–	4	–	12	58.3	12	58.3	–	–
Boy River township	102	–	102	80.4	89	46.1	–	–	2	–	27	77.8	21	81.0	2	100.0
Bull Moose township	76	–	76	75.0	73	43.8	–	–	2	–	24	25.0	21	28.6	3	–
Bungo township	114	–	114	77.2	104	27.9	–	–	–	–	34	44.1	32	40.6	–	–
Byron township	168	1.8	165	78.8	159	28.9	–	–	3	–	55	27.3	50	30.0	2	–
Cass Lake city	935	2.4	913	84.2	857	46.0	27	48.1	78	15.4	206	57.3	109	45.0	80	68.8
Chickamaw Beach city	121	1.7	119	67.2	112	24.1	–	–	–	–	38	42.1	35	40.0	1	–
Crooked Lake township	325	.9	322	82.3	321	41.1	2	–	10	–	114	14.0	111	11.7	3	100.0
Deerfield township	119	–	119	85.7	94	40.4	–	–	4	100.0	33	42.4	33	42.4	–	–
East Cass unorg.	2	–	2	100.0	2	100.0	–	–	–	–	–	–	–	–	–	–
East Gull Lake city	671	1.9	658	83.9	624	47.1	2	–	8	–	197	51.3	184	50.0	4	100.0
Fairview township	342	.9	339	77.9	306	30.4	3	–	4	–	122	46.7	110	44.5	12	66.7
Federal Dam city	106	–	106	77.4	97	56.7	4	50.0	7	–	29	48.3	20	35.0	9	77.8
Gould township	232	–	232	87.1	211	39.8	–	–	19	84.2	54	40.7	42	31.0	2	100.0
Hackensack city	233	–	233	67.8	231	42.9	–	–	–	–	66	31.8	62	30.6	4	50.0
Hiram township	216	–	216	68.1	207	50.2	–	–	–	–	66	47.0	66	47.0	–	–
Home Brook township	208	–	208	83.2	199	22.1	–	–	–	–	58	51.7	48	58.3	6	–
Inguadona township	150	–	150	85.3	145	38.6	–	–	5	100.0	59	13.6	59	13.6	–	–
Kego township	307	–	307	73.6	298	46.3	2	100.0	17	58.8	95	31.6	85	32.9	7	28.6
Lake Shore city	709	.8	703	73.1	661	49.5	2	–	39	5.1	233	31.8	211	30.8	12	33.3
Leech Lake township	320	–	320	75.6	287	41.8	8	–	22	–	89	49.4	75	49.3	7	42.9
Lima township	126	–	126	88.1	124	25.8	–	–	–	–	35	60.0	29	72.4	3	–
Longville city	241	1.2	238	69.3	222	55.0	–	–	2	100.0	69	37.7	61	37.7	6	16.7
Loon Lake township	254	2.8	247	81.4	239	25.9	–	–	5	100.0	73	43.8	68	47.1	3	–
McKinley township	104	–	104	80.8	100	19.0	2	–	2	–	32	46.9	29	51.7	1	–
Maple township	281	–	281	70.5	253	32.0	–	–	–	–	71	57.7	71	57.7	–	–
May township	598	1.0	592	84.8	550	53.1	–	–	9	66.7	147	47.6	127	52.0	11	18.2
Meadow Brook township	119	–	119	63.9	116	38.8	–	–	–	–	31	41.9	25	36.0	6	66.7
Moose Lake township	159	1.9	156	87.8	154	22.7	–	–	3	33.3	35	60.0	33	63.6	2	–
Motley city (pt.)	–	–	–	–	–	–	–	–	–	–	–	–	–	–	–	–
North Cass unorg.	307	1.3	303	83.5	286	36.0	11	–	31	29.0	86	62.8	60	53.3	5	60.0
North Central Cass unorg.	–	–	–	–	–	–	–	–	–	–	–	–	–	–	–	–
Otter Tail Peninsula township	44	–	44	45.5	44	20.5	–	–	–	–	11	45.5	11	45.5	–	–
Pike Bay township	1 385	.4	1 380	87.0	1 180	33.0	7	71.4	96	34.4	353	54.7	197	48.2	105	62.9
Pillager city	299	.7	297	78.8	281	40.2	–	–	–	–	87	49.4	73	49.3	8	62.5
Pine Lake township	173	2.3	169	79.3	171	45.0	2	100.0	2	100.0	61	19.7	57	17.5	4	50.0
Pine River city	882	3.3	853	70.8	844	52.1	2	100.0	53	69.8	181	45.9	154	41.6	24	75.0
Pine River township	852	.2	850	74.5	779	36.8	–	–	7	42.9	241	53.5	214	50.9	14	85.7
Ponto Lake township	451	.9	447	74.9	421	36.8	–	–	9	–	127	32.3	117	31.6	6	50.0
Poplar township	195	–	195	91.3	181	5.5	–	–	–	–	41	56.1	34	47.1	5	100.0
Powers township	601	.5	598	71.6	571	32.2	–	–	16	87.5	186	39.2	165	35.2	12	50.0
Remer city	349	1.1	345	75.4	337	28.2	–	–	–	–	92	30.4	82	34.1	7	–
Remer township	128	–	128	76.6	126	46.0	–	–	–	–	39	51.3	34	50.0	3	100.0
Rogers township	62	3.2	60	100.0	62	93.5	–	–	–	–	24	–	13	–	–	–
Salem township	93	–	93	90.3	86	25.6	–	–	2	–	28	64.3	28	64.3	–	–
Shingobee township	1 476	1.4	1 456	69.6	1 395	48.8	19	15.8	65	9.2	369	39.8	318	37.4	29	65.5
Slater township	187	–	187	78.1	177	61.0	–	–	–	–	57	45.6	49	42.9	5	100.0
Smoky Hollow township	31	–	31	93.5	25	32.0	–	–	–	–	8	50.0	8	50.0	–	–
Sylvan township	1 275	.5	1 269	80.3	1 164	44.9	4	–	19	10.5	361	51.8	333	49.8	15	100.0
Thunder Lake township	172	3.5	166	72.3	164	65.2	–	–	4	–	61	36.1	47	21.3	6	66.7
Torrey township	107	–	107	76.6	107	19.6	–	–	3	–	27	51.9	27	51.9	–	–
Trelipe township	129	1.6	127	77.2	118	52.5	–	–	–	–	43	30.2	41	26.8	–	–
Turtle Lake township	471	1.3	465	69.5	437	52.4	–	–	25	60.0	146	28.8	124	25.8	22	45.5
Wabedo township	243	–	243	52.7	232	38.8	–	–	15	26.7	88	22.7	88	22.7	–	–
Wahnena township	176	–	176	76.7	165	24.8	–	–	3	–	45	66.7	43	65.1	2	100.0
Walden township	326	–	326	73.6	290	42.1	7	71.4	2	100.0	91	52.7	80	53.8	3	100.0
Walker city	950	2.8	923	71.5	889	53.7	3	–	26	26.9	223	45.7	181	40.3	38	71.1
Wilkinson township	204	–	204	81.4	182	28.6	5	–	9	–	59	35.6	51	41.2	8	–
Wilson township	419	–	419	77.1	386	48.2	5	–	–	–	116	47.4	97	48.5	9	44.4
Woodrow township	438	2.5	427	60.4	430	32.1	–	–	9	–	162	13.6	156	14.1	2	–

TIPSII [UPF] GPH527 CENSUS90 7258360 06/ 18/ 92 1:41 PM MACHINE: C DATA:CENSUS90S*PH5TIPSDA27. 06/ 16/ 92 17:23:34 TAPE: NONE FRAME: 7
TSF:CENSUS90*92. 06/ 18/ 92 10:41:18 UTF:CENSUS90*93. 06/ 18/ 92 10:41:18 META:CENSUS90S*PH5TABLES27. 06/ 18/ 92 11:26:48

Table 1. **Selected Social Characteristics: 1990**—Con.

[Data based on sample and subject to sampling variability, see text. For definitions of terms and meanings of symbols, see text]

State County County Subdivision Place	All persons				Persons 5 years and over		Persons who speak a language other than English at home				Family households					
			Native				Persons 5 to 17 years		Persons 18 years and over				Married-couple family		Female householder, no husband present	
	Total	Percent foreign born	Total	Percent born in State of residence	Total	Percent living in different house in 1985	Total	Percent who do not speak English "very well"	Total	Percent who do not speak English "very well"	Total	Percent with own children under 18 years	Total	Percent with own children under 18 years	Total	Percent with own children under 18 years
Chippewa County	13 228	.6	13 146	85.5	12 342	31.6	72	40.3	583	28.0	3 721	46.8	3 351	44.4	268	78.0
Big Bend township	313	.6	311	90.7	291	13.7	–	–	34	23.5	90	42.2	86	44.2	2	–
Clara City city	1 319	1.7	1 296	87.7	1 258	23.3	4	–	148	48.0	339	36.3	315	35.2	11	36.4
Crate township	271	–	271	94.1	241	32.0	2	–	13	–	73	50.7	67	52.2	2	100.0
Grace township	179	–	179	93.3	174	37.4	–	–	–	–	54	37.0	52	38.5	–	–
Granite Falls city (pt.)	733	–	733	73.1	659	45.4	4	–	17	–	210	56.7	193	53.4	9	88.9
Granite Falls township	269	.7	267	91.4	255	22.4	3	–	5	–	81	51.9	79	50.6	2	100.0
Havelock township	190	1.1	188	80.3	173	35.3	–	–	–	–	52	59.6	49	57.1	1	100.0
Kragero township	183	–	183	94.5	174	8.6	–	–	6	33.3	53	54.7	50	58.0	3	–
Leenthrop township	281	–	281	75.4	263	31.2	2	100.0	5	–	71	56.3	65	52.3	–	–
Lone Tree township	233	.4	232	94.0	220	23.2	2	–	7	–	61	59.0	52	69.2	5	–
Louriston township	239	–	239	97.1	220	14.1	–	–	–	–	70	50.0	68	51.5	2	–
Mandt township	210	–	210	89.5	199	14.1	–	–	22	9.1	65	32.3	60	35.0	–	–
Maynard city	407	1.0	403	80.1	373	38.1	2	–	6	–	115	50.4	101	47.5	12	83.3
Milan city	360	1.7	354	82.5	335	26.6	7	85.7	34	35.3	113	32.7	101	28.7	7	71.4
Montevideo city	5 503	.6	5 470	83.3	5 155	37.7	24	50.0	208	25.0	1 544	46.6	1 334	40.9	186	86.6
Rheiderland township	333	–	333	93.7	310	26.5	–	–	19	21.1	97	50.5	88	51.1	5	40.0
Rosewood township	355	–	355	87.6	322	17.7	4	100.0	11	18.2	105	48.6	97	48.5	2	100.0
Sparta township	869	.9	861	90.5	818	29.1	6	50.0	31	16.1	253	49.0	240	48.8	9	77.8
Stoneham township	301	.3	300	91.0	277	15.2	3	–	–	–	84	44.0	77	48.1	2	–
Tunsberg township	215	–	215	88.8	200	33.5	2	100.0	2	–	59	59.3	55	61.8	4	25.0
Watson city	216	–	216	83.8	197	29.9	7	–	15	33.3	60	38.3	54	35.2	4	100.0
Woods township	249	–	249	88.4	228	35.5	–	–	–	–	72	54.2	68	54.4	–	–
Chisago County	30 521	.8	30 267	78.2	28 037	42.5	178	32.6	696	21.3	8 220	55.4	7 221	53.9	697	72.5
Amador township	610	.8	605	67.8	581	36.0	–	–	32	25.0	174	46.6	153	47.7	13	61.5
Branch city	2 400	.2	2 396	81.1	2 213	41.8	22	40.9	51	3.9	627	61.7	574	61.3	27	85.2
Center City city	443	1.6	436	72.9	417	35.5	1	–	10	20.0	109	53.2	101	52.5	6	50.0
Chisago City city	2 009	.9	1 990	75.7	1 878	52.3	17	17.6	82	24.4	499	48.9	426	46.0	53	73.6
Chisago Lake township	3 065	1.6	3 016	78.1	2 851	39.2	13	–	63	23.8	861	49.9	781	49.3	36	75.0
Fish Lake township	1 183	.3	1 179	79.2	1 084	38.8	–	–	37	16.2	320	48.8	295	46.8	18	77.8
Franconia township	1 151	2.7	1 120	64.9	1 069	39.2	2	100.0	55	27.3	279	57.7	259	57.5	11	63.6
Harris city	843	.9	835	85.7	770	43.1	16	18.8	21	14.3	223	56.5	190	55.3	16	87.5
Lent township	1 797	.5	1 788	83.5	1 656	32.4	13	38.5	23	17.4	471	62.0	447	61.5	16	56.3
Lindstrom city	2 461	.7	2 443	76.5	2 262	46.1	10	40.0	86	25.6	709	48.0	575	43.7	102	69.6
Nessel township	1 354	.7	1 344	84.3	1 244	35.0	2	–	19	10.5	400	41.3	373	39.7	20	70.0
North Branch city	1 867	.9	1 851	81.3	1 685	52.6	14	21.4	47	31.9	497	56.5	401	54.4	76	69.7
Rush City city	1 497	.3	1 493	82.7	1 336	42.7	5	40.0	11	9.1	389	62.7	310	56.8	73	87.7
Rushseba township	734	.7	729	88.6	691	32.0	8	37.5	7	–	210	51.0	189	51.3	18	44.4
Shafer city	337	.6	335	52.8	298	54.4	–	–	14	–	88	59.1	70	50.0	11	90.9
Shafer township	749	.7	744	59.0	688	34.0	2	–	12	–	205	54.1	184	53.8	17	58.8
Stacy city	1 081	.5	1 076	83.2	974	41.7	–	–	8	25.0	281	72.2	218	67.4	47	87.2
Sunrise township	1 106	–	1 106	81.9	1 022	33.6	2	–	21	33.3	284	57.7	257	60.7	13	15.4
Taylors Falls city	725	.4	722	60.1	670	37.8	–	–	23	26.1	204	47.5	167	41.3	29	75.9
Wyoming city	2 142	1.3	2 114	79.3	1 930	52.2	9	55.6	39	35.9	577	65.0	507	63.5	58	81.0
Wyoming township	2 967	.7	2 945	80.0	2 718	46.5	42	45.2	35	11.4	813	59.4	744	60.2	37	51.4
Clay County	50 422	1.9	49 478	51.1	46 884	46.9	445	40.7	2 202	30.9	11 910	52.0	10 145	49.8	1 316	73.2
Alliance township	235	1.7	231	67.5	222	30.6	2	–	4	100.0	77	41.6	70	40.0	4	100.0
Barnesville city	2 066	1.1	2 044	57.6	1 941	33.9	8	37.5	81	24.7	512	51.8	445	49.9	51	62.7
Barnesville township	203	1.0	201	72.1	192	24.0	–	–	5	–	52	65.4	48	62.5	2	100.0
Comstock city	132	1.5	130	40.0	127	38.6	–	–	2	100.0	35	42.9	33	45.5	–	–
Cromwell township	306	.7	304	65.5	285	36.1	–	–	11	18.2	83	39.8	79	41.8	1	–
Dilworth city	2 562	1.1	2 533	47.9	2 342	41.4	26	50.0	49	12.2	700	55.7	596	51.5	80	83.8
Eglon township	408	–	408	64.2	375	15.2	2	–	13	30.8	127	44.1	118	47.5	7	–
Elkton township	368	–	368	50.3	337	29.1	–	–	–	–	89	64.0	81	70.4	2	–
Elmwood township	383	.5	381	56.2	360	15.8	2	–	11	54.5	112	44.6	101	47.5	7	28.6
Felton city	232	–	232	55.6	217	38.7	4	–	6	16.7	63	47.6	58	46.6	2	–
Felton township	72	4.2	69	75.4	69	7.2	3	100.0	15	–	23	13.0	20	15.0	3	–
Flowing township	97	4.1	93	68.8	94	9.6	–	–	–	–	28	46.4	24	54.2	–	–
Georgetown city	90	–	90	40.0	88	12.5	2	–	2	100.0	28	42.9	24	41.7	4	50.0
Georgetown township	179	2.2	175	33.7	171	27.5	2	–	–	–	56	41.1	48	41.7	8	37.5
Glyndon city	867	.1	866	49.7	788	32.0	11	63.6	42	47.6	246	56.5	198	49.5	38	89.5
Glyndon township	312	2.6	304	53.6	301	19.6	–	–	13	46.2	93	45.2	79	48.1	1	–
Goose Prairie township	213	–	213	70.4	198	21.2	–	–	2	–	52	65.4	52	65.4	–	–
Hagen township	210	1.4	207	62.3	194	13.9	–	–	10	20.0	58	55.2	48	56.3	5	60.0
Hawley city	1 655	.2	1 652	65.3	1 544	28.5	9	–	72	12.5	434	49.5	380	44.7	43	83.7
Hawley township	405	–	405	60.2	376	20.5	–	–	2	–	103	64.1	101	65.3	2	–

TIPSII [UPF] GPH527 CENSUS90 7258360 06/18/92 1:41 PM MACHINE: C DATA:CENSUS90S*PH5TIPSDA27. 06/16/92 17:23:34 TAPE: NONE FRAME: 8
TSF:CENSUS90*92. 06/18/92 10:41:18 UTF:CENSUS90*93. 06/18/92 10:41:18 META:CENSUS90S*PH5TABLES27. 06/18/92 11:26:48

Table 1. **Selected Social Characteristics: 1990**—Con.

[Data based on sample and subject to sampling variability, see text. For definitions of terms and meanings of symbols, see text]

State County County Subdivision Place	All persons				Persons 5 years and over		Persons who speak a language other than English at home				Family households					
			Native				Persons 5 to 17 years		Persons 18 years and over				Married-couple family		Female householder, no husband present	
	Total	Percent foreign born	Total	Percent born in State of residence	Total	Percent living in different house in 1985	Total	Percent who do not speak English "very well"	Total	Percent who do not speak English "very well"	Total	Percent with own children under 18 years	Total	Percent with own children under 18 years	Total	Percent with own children under 18 years
Clay County—Con.																
Highland Grove township	302	1.3	298	60.7	269	24.2	–	–	20	–	94	44.7	85	44.7	4	100.0
Hitterdal city	236	.8	234	77.4	210	34.8	–	–	7	28.6	62	46.8	55	40.0	6	100.0
Holy Cross township	148	1.4	146	30.1	132	40.2	5	40.0	12	58.3	40	57.5	37	62.2	3	–
Humboldt township	294	–	294	63.9	277	24.5	–	–	12	8.3	81	58.0	69	62.3	2	–
Keene township	167	–	167	73.7	151	23.8	–	–	22	13.6	44	50.0	38	57.9	–	–
Kragnes township	369	.8	366	33.1	339	24.8	5	–	4	50.0	104	47.1	100	45.0	–	–
Kurtz township	309	–	309	43.0	290	20.0	2	–	11	–	88	45.5	80	50.0	4	–
Moland township	290	1.4	286	48.3	243	26.3	–	–	4	–	79	45.6	77	46.8	2	–
Moorhead city	32 295	2.5	31 479	48.6	30 086	57.0	332	42.5	1 503	30.5	6 956	52.7	5 711	49.3	980	76.4
Moorhead township	546	.7	542	40.4	506	31.0	1	–	21	38.1	157	55.4	152	55.9	–	–
Morken township	193	–	193	33.7	179	12.8	–	–	9	44.4	55	50.9	48	54.2	3	–
Oakport township	1 393	1.0	1 379	51.3	1 300	35.8	5	–	32	31.3	395	53.9	367	56.1	9	22.2
Oakport CDP	1 022	.9	1 013	49.5	948	35.0	5	–	26	23.1	291	56.7	265	59.6	9	22.2
Parke township	486	–	486	68.5	438	28.3	3	–	31	35.5	128	64.1	122	64.8	6	50.0
Riverton township	414	–	414	51.0	376	15.4	–	–	9	–	111	61.3	101	62.4	3	100.0
Sabin city	481	.6	478	48.3	441	21.3	2	–	4	–	135	51.9	122	52.5	13	46.2
Skree township	131	–	131	62.6	128	10.2	6	–	11	–	43	23.3	41	24.4	–	–
Spring Prairie township	312	1.0	309	42.1	291	4.5	12	100.0	59	100.0	64	51.6	62	53.2	–	–
Tansem township	192	–	192	71.4	181	21.5	–	–	23	34.8	64	25.0	62	25.8	2	–
Ulen city	533	–	533	79.7	505	31.3	–	–	60	36.7	136	44.9	127	44.1	9	55.6
Ulen township	197	–	197	75.1	184	24.5	–	–	8	–	64	21.9	52	26.9	8	–
Viding township	139	–	139	40.3	137	5.8	1	–	–	–	39	48.7	34	47.1	2	–
Clearwater County	8 309	1.3	8 198	81.4	7 724	29.7	51	21.6	496	11.3	2 258	47.2	1 906	45.6	242	62.8
Bagley city	1 388	3.7	1 337	80.0	1 287	42.3	–	–	49	24.5	347	42.1	278	37.8	64	64.1
Bear Creek township	116	–	116	69.0	113	36.3	–	–	6	–	32	43.8	26	42.3	–	–
Clearbrook city	552	2.5	538	82.5	516	50.8	–	–	57	3.5	120	44.2	92	38.0	20	90.0
Clover township	112	–	112	81.3	95	14.7	–	–	5	–	32	40.6	21	47.6	6	–
Copley township	813	.9	806	81.4	757	23.2	2	100.0	18	–	215	58.6	185	58.4	22	59.1
Dudley township	278	.7	276	85.5	243	24.7	–	–	26	30.8	79	55.7	73	57.5	4	50.0
Eddy township	369	–	369	77.0	348	23.0	–	–	45	4.4	106	49.1	93	46.2	7	71.4
Falk township	302	.7	300	81.0	272	30.5	8	–	26	–	78	43.6	64	45.3	7	28.6
Gonvick city	305	3.0	296	84.5	283	37.5	2	–	21	–	78	47.4	67	49.3	11	36.4
Greenwood township	96	–	96	92.7	93	39.8	–	–	9	–	30	46.7	30	46.7	–	–
Hangaard township	18	–	18	88.9	18	–	–	–	–	–	9	–	9	–	–	–
Holst township	369	1.9	362	80.9	358	9.5	5	60.0	20	–	121	43.8	97	43.3	15	53.3
Itasca township	164	1.2	162	78.4	155	31.0	–	–	3	–	54	42.6	51	39.2	3	100.0
La Prairie township	363	–	363	84.3	329	24.6	15	–	43	18.6	95	52.6	45	31.1	34	79.4
Leon township	319	1.6	314	85.0	300	26.0	–	–	33	15.2	95	53.7	84	47.6	5	100.0
Leonard city	31	–	31	67.7	31	12.9	–	–	2	–	7	28.6	5	–	2	100.0
Minerva township	227	.9	225	84.0	209	29.2	–	–	5	–	60	43.3	47	44.7	5	100.0
Moose Creek township	192	–	192	80.2	176	22.2	–	–	1	–	53	47.2	51	45.1	–	–
Nora township	441	–	441	75.1	415	30.6	3	–	32	–	116	47.4	110	44.5	4	100.0
North Clearwater unorg.	55	–	55	100.0	49	–	–	–	2	–	14	50.0	14	50.0	–	–
Pine Lake township	358	.6	356	85.7	339	27.1	–	–	38	7.9	109	38.5	98	40.8	3	–
Popple township	428	.7	425	81.2	408	13.7	–	–	15	–	126	45.2	116	47.4	10	20.0
Rice township	117	–	117	63.2	115	35.7	6	50.0	3	100.0	36	47.2	35	45.7	–	–
Shevlin city	122	.8	121	85.1	116	57.8	3	–	12	–	37	32.4	28	42.9	7	–
Shevlin township	430	.9	426	83.6	377	28.9	4	–	–	–	114	57.0	107	57.9	3	100.0
Sinclair township	160	–	160	77.5	142	12.7	3	100.0	9	55.6	41	63.4	33	69.7	3	100.0
South Clearwater unorg.	38	–	38	81.6	38	–	–	–	8	62.5	11	45.5	8	25.0	3	100.0
Winsor township	146	–	146	92.5	142	23.2	–	–	8	37.5	43	37.2	39	35.9	4	50.0
Cook County	3 868	1.5	3 810	73.0	3 606	40.4	10	30.0	144	27.1	1 038	45.6	915	44.2	79	50.6
East Cook unorg.	467	2.8	454	64.5	433	36.3	–	–	7	–	107	43.0	100	46.0	4	–
Grand Marais city	1 171	.8	1 162	69.1	1 096	47.1	–	–	38	13.2	294	47.3	259	45.2	31	64.5
Grand Portage unorg.	336	2.1	329	79.9	313	31.9	7	–	26	–	90	48.9	65	40.0	13	69.2
Lutsen township	224	.9	222	77.5	212	40.1	–	–	11	54.5	59	44.1	55	43.6	–	–
Schroeder township	165	1.8	162	74.1	158	27.2	–	–	11	–	49	24.5	45	22.2	4	50.0
Tofte township	248	1.2	245	72.7	237	24.5	–	–	16	31.3	69	43.5	58	43.1	8	62.5
West Cook unorg.	1 257	1.7	1 236	77.0	1 157	43.0	3	100.0	35	65.7	370	47.6	333	46.8	19	21.1
Cottonwood County	12 694	1.2	12 538	81.3	11 881	29.8	81	9.9	650	32.2	3 616	43.7	3 280	41.9	237	70.0
Amboy township	233	.9	231	81.0	217	10.6	2	100.0	3	–	64	35.9	57	36.8	5	40.0
Amo township	208	–	208	88.5	201	29.4	2	–	–	–	58	50.0	58	50.0	–	–
Ann township	215	–	215	91.6	202	11.9	–	–	7	71.4	79	36.7	75	38.7	–	–
Bingham Lake city	144	1.4	142	80.3	130	49.2	–	–	3	–	41	41.5	37	45.9	4	–
Carson township	396	1.5	390	83.1	376	24.2	4	–	30	40.0	114	51.8	107	53.3	4	50.0
Comfrey city (pt.)	3	–	3	100.0	3	–	–	–	–	–	–	–	–	–	–	–
Dale township	174	5.2	165	90.9	164	17.7	4	25.0	6	100.0	53	49.1	51	51.0	–	–
Delton township	165	–	165	89.7	150	20.0	–	–	–	–	45	42.2	41	46.3	2	–
Germantown township	267	.7	265	86.0	250	11.6	–	–	–	–	85	41.2	74	39.2	7	57.1
Great Bend township	674	1.2	666	85.3	628	26.0	9	–	13	30.8	202	47.0	184	45.7	7	100.0

TIPSII [UPF] GPH527 CENSUS90 7258360 06/ 18/ 92 1:41 PM MACHINE: C DATA:CENSUS90S*PH5TIPSDA27. 06/ 16/ 92 17:23:34 TAPE: NONE FRAME: 9
TSF:CENSUS90*92. 06/ 18/ 92 10:41:18 UTF:CENSUS90*93. 06/ 18/ 92 10:41:18 META:CENSUS90S*PH5TABLES27. 06/ 18/ 92 11:26:48

Table 1. Selected Social Characteristics: 1990—Con.

[Data based on sample and subject to sampling variability, see text. For definitions of terms and meanings of symbols, see text]

State County County Subdivision Place	All persons				Persons 5 years and over		Persons who speak a language other than English at home				Family households					
			Native				Persons 5 to 17 years		Persons 18 years and over				Married-couple family		Female householder, no husband present	
	Total	Percent foreign born	Total	Percent born in State of residence	Total	Percent living in different house in 1985	Total	Percent who do not speak English "very well"	Total	Percent who do not speak English "very well"	Total	Percent with own children under 18 years	Total	Percent with own children under 18 years	Total	Percent with own children under 18 years
Cottonwood County—Con.																
Highwater township	217	–	217	94.5	207	14.5	–	–	8	62.5	60	50.0	55	49.1	3	100.0
Jeffers city	457	.4	455	80.9	419	29.8	10	–	13	53.8	132	41.7	127	40.9	5	60.0
Lakeside township	271	1.5	267	80.1	262	18.7	–	–	4	–	84	36.9	76	35.5	4	50.0
Midway township	301	.7	299	81.3	280	26.8	6	33.3	36	52.8	101	39.6	97	41.2	2	–
Mountain Lake city	1 906	3.7	1 835	77.6	1 794	36.9	26	11.5	323	27.2	520	38.3	466	35.8	36	55.6
Mountain Lake township	290	–	290	75.9	256	24.2	–	–	32	25.0	87	48.3	83	48.2	–	–
Rose Hill township	237	–	237	86.5	210	18.1	–	–	4	50.0	73	49.3	73	49.3	–	–
Selma township	256	.8	254	93.3	246	24.4	–	–	5	40.0	74	44.6	69	47.8	3	–
Southbrook township	131	–	131	85.5	119	22.7	1	–	–	–	36	77.8	34	76.5	2	100.0
Springfield township	199	–	199	87.4	181	25.4	3	–	4	50.0	60	43.3	56	42.9	2	100.0
Storden city	287	.3	286	78.3	274	31.4	–	–	8	50.0	90	38.9	81	39.5	4	–
Storden township	256	–	256	90.2	246	14.6	–	–	4	50.0	74	44.6	72	45.8	–	–
Westbrook city	835	1.2	825	85.1	812	25.0	–	–	20	30.0	207	32.4	193	31.6	10	60.0
Westbrook township	289	–	289	91.0	272	16.5	2	–	4	50.0	83	44.6	79	44.3	–	–
Windom city	4 283	.8	4 248	76.9	3 982	37.4	12	–	123	28.5	1 194	46.6	1 035	41.4	137	82.5
Crow Wing County	44 249	.9	43 831	78.7	41 078	44.1	247	42.1	1 348	28.3	12 279	47.5	10 438	44.6	1 420	68.2
Baxter city	3 695	.5	3 678	80.3	3 404	53.2	41	65.9	87	43.7	1 027	59.8	938	58.5	81	70.4
Bay Lake township	659	2.1	645	76.7	616	25.8	3	100.0	33	33.3	233	23.6	226	22.6	4	100.0
Brainerd city	12 353	.9	12 241	78.5	11 325	52.8	78	17.9	310	18.7	3 062	53.4	2 210	47.0	735	72.8
Breezy Point city	430	1.2	425	72.9	412	45.9	2	–	23	39.1	134	36.6	121	33.1	9	55.6
Center township	500	–	500	77.6	460	45.0	–	–	9	22.2	145	44.8	129	42.6	8	62.5
Crosby city	2 073	2.8	2 015	78.3	1 939	40.4	–	–	114	12.3	499	48.3	397	45.3	81	64.2
Crosslake city	1 099	2.5	1 072	70.1	1 066	41.7	2	–	53	15.1	378	25.7	354	24.9	13	23.1
Crow Wing township	868	.7	862	78.1	797	50.6	1	100.0	36	50.0	232	61.2	214	60.7	5	100.0
Cuyuna city	156	–	156	91.7	143	70.6	3	–	6	–	47	34.0	45	35.6	2	–
Daggett Brook township	432	–	432	84.3	409	26.2	3	100.0	18	83.3	128	39.8	122	40.2	1	–
Dean Lake township	66	–	66	90.9	63	9.5	–	–	2	–	18	33.3	12	50.0	–	–
Deerwood city	514	.8	510	81.0	477	30.0	–	–	17	–	144	31.3	131	30.5	13	38.5
Deerwood township	875	2.6	852	79.5	834	39.9	3	–	21	9.5	259	43.2	251	41.4	5	100.0
Emily city	609	.3	607	75.5	577	32.2	2	–	32	37.5	183	39.3	168	36.3	11	63.6
Fairfield township	254	.8	252	80.2	247	32.4	–	–	6	33.3	73	32.9	64	32.8	3	33.3
Fifty Lakes city	303	1.3	299	80.6	283	55.8	–	–	4	–	99	31.3	91	25.3	5	100.0
Fort Ripley city	110	–	110	85.5	98	11.2	–	–	–	–	39	38.5	39	38.5	–	–
Fort Ripley township	359	–	359	80.2	319	24.1	–	–	23	–	119	57.1	91	56.0	25	56.0
Gail Lake township	92	–	92	79.3	88	10.2	–	–	–	–	26	26.9	24	20.8	2	100.0
Garrison city	146	–	146	77.4	126	42.1	–	–	–	–	44	40.9	36	36.1	3	100.0
Garrison township	491	–	491	78.4	458	37.1	–	–	16	100.0	145	30.3	135	31.1	2	100.0
Ideal township	719	1.0	712	68.5	671	31.7	3	–	12	83.3	236	35.2	221	30.8	5	100.0
Irondale township	961	.6	955	88.4	912	28.6	2	100.0	34	8.8	266	49.2	243	49.8	14	50.0
Riverton city	113	–	113	85.8	101	17.8	–	–	5	–	30	60.0	26	53.8	1	100.0
Ironton city	571	.7	567	79.9	523	43.2	–	–	10	–	152	52.0	130	48.5	19	68.4
Jenkins city	287	.7	285	67.7	241	40.2	–	–	6	–	73	58.9	64	54.7	5	80.0
Jenkins township	261	.8	259	74.5	254	28.7	–	–	20	10.0	84	17.9	79	19.0	5	–
Lake Edwards township	1 528	.1	1 526	82.2	1 432	40.5	–	–	38	5.3	473	42.9	419	42.2	39	53.8
Little Pine township	75	1.3	74	77.0	72	55.6	–	–	2	100.0	18	50.0	18	50.0	–	–
Long Lake township	901	.8	894	79.0	855	34.7	12	25.0	31	32.3	266	46.2	251	44.6	6	50.0
Manhattan Beach city	94	–	94	60.6	92	44.6	–	–	2	–	37	18.9	37	18.9	–	–
Maple Grove township	537	.4	535	86.4	492	30.3	5	80.0	13	15.4	154	53.9	139	52.5	8	62.5
Mission township	543	.9	538	80.5	520	42.1	–	–	26	30.8	173	27.2	153	25.5	13	53.8
Nisswa city	1 391	1.4	1 371	70.1	1 299	49.5	14	–	56	37.5	436	42.4	387	41.6	36	61.1
Nokay Lake township	565	–	565	87.6	535	32.7	15	46.7	18	–	164	45.1	147	40.8	11	100.0
Oak Lawn township	1 934	.7	1 921	82.2	1 785	41.9	6	66.7	53	17.0	477	52.2	401	48.1	57	82.5
Pelican township	238	–	238	71.4	233	33.0	–	–	15	86.7	74	35.1	65	33.8	3	–
Pequot Lakes city	845	2.5	824	68.4	796	45.9	5	100.0	23	60.9	202	43.1	166	39.2	27	66.7
Perry Lake township	194	1.0	192	88.0	177	17.5	3	–	2	–	51	51.0	49	53.1	2	–
Platte Lake township	253	–	253	85.0	247	15.0	1	–	6	–	72	41.7	62	48.4	7	–
Rabbit Lake township	199	–	199	81.4	187	28.9	–	–	–	–	54	44.4	45	53.3	4	–
Roosevelt township	344	1.5	339	75.8	317	26.8	–	–	14	14.3	108	42.6	94	36.2	8	100.0
Ross Lake township	109	1.8	107	67.3	104	28.8	–	–	10	20.0	44	18.2	41	19.5	2	–
St. Mathias township	476	.6	473	87.9	449	19.2	7	71.4	6	50.0	131	51.9	108	58.3	12	8.3
Sibley township	704	1.7	692	73.6	650	39.5	7	42.9	44	45.5	204	46.6	183	44.3	12	100.0
Timothy township	131	2.3	128	84.4	117	33.3	–	–	–	–	41	48.8	35	40.0	6	100.0
Trommald city	88	1.1	87	82.8	80	58.8	–	–	–	–	23	65.2	20	65.0	3	66.7
West Crow Wing unorg.	3 987	.6	3 965	79.0	3 682	46.8	29	79.3	92	57.6	1 158	53.6	1 019	53.5	102	61.8
Wolford township	230	.9	228	87.3	215	54.0	–	–	5	–	74	36.5	64	35.9	6	50.0

TIPSII [UPF] GPH527 CENSUS90 7258360 06/18/92 1:41 PM MACHINE: C DATA:CENSUS90S*PH5TIPSDA27. 06/16/92 17:23:34 TAPE: NONE FRAME: 10
TSF:CENSUS90*92. 06/18/92 10:41:18 UTF:CENSUS90*93. 06/18/92 10:41:18 META:CENSUS90S*PH5TABLES27. 06/18/92 11:26:48

Table 1. Selected Social Characteristics: 1990—Con.

[Data based on sample and subject to sampling variability, see text. For definitions of terms and meanings of symbols, see text]

State County County Subdivision Place	All persons				Persons 5 years and over		Persons who speak a language other than English at home				Family households					
			Native				Persons 5 to 17 years		Persons 18 years and over				Married-couple family		Female householder, no husband present	
	Total	Percent foreign born	Total	Percent born in State of residence	Total	Percent living in different house in 1985	Total	Percent who do not speak English "very well"	Total	Percent who do not speak English "very well"	Total	Percent with own children under 18 years	Total	Percent with own children under 18 years	Total	Percent with own children under 18 years
Dakota County	275 227	2.3	268 957	71.1	249 647	53.5	2 290	31.0	8 562	33.2	74 152	57.5	63 295	56.3	8 225	68.8
Apple Valley city	34 598	2.2	33 829	62.0	31 391	55.5	323	29.1	816	27.7	9 351	65.9	8 153	65.0	923	79.7
Burnsville city	51 288	2.8	49 866	63.3	46 642	57.8	529	34.0	1 643	43.8	13 776	56.2	11 449	54.0	1 753	73.9
Castle Rock township	1 480	.5	1 473	81.1	1 362	31.9	10	–	17	–	389	54.5	349	56.4	28	35.7
Coates city	181	–	181	75.7	157	43.9	–	–	2	–	46	60.9	38	60.5	8	62.5
Douglas township	671	–	671	90.6	602	29.2	3	–	6	33.3	163	65.6	144	67.4	10	50.0
Eagan city	47 409	3.5	45 759	64.6	42 102	66.6	338	22.2	1 813	30.2	12 610	60.2	10 870	59.7	1 217	69.5
Empire township	1 340	.9	1 328	75.1	1 223	42.4	5	–	27	37.0	363	62.0	319	59.9	38	81.6
Eureka township	1 405	.6	1 396	81.4	1 294	30.0	5	20.0	47	46.8	385	56.1	341	57.5	25	64.0
Farmington city	5 940	1.4	5 858	76.3	5 336	50.3	11	–	187	31.6	1 552	61.3	1 347	62.4	118	60.2
Greenvale township	735	1.4	725	82.9	689	20.6	6	66.7	32	34.4	213	50.7	203	51.2	4	50.0
Hampton city	351	1.1	347	86.7	305	34.4	–	–	–	–	84	69.0	66	71.2	8	75.0
Hampton township	828	–	828	87.3	749	29.6	2	–	15	13.3	212	54.2	202	56.4	3	33.3
Hastings city (pt.)	15 441	1.0	15 283	77.7	14 193	48.2	86	40.7	364	27.7	4 061	55.9	3 418	54.3	497	67.6
Inver Grove Heights city	22 477	1.3	22 192	82.5	20 366	50.0	139	25.9	565	25.3	6 081	57.5	4 911	54.2	959	73.1
Lakeville city	24 854	1.4	24 506	69.8	21 902	59.5	217	30.4	604	15.2	6 679	67.0	5 977	66.6	529	69.8
Lilydale city	551	4.7	525	68.2	538	65.6	–	–	41	36.6	176	11.9	156	7.7	15	26.7
Marshan township	1 286	.6	1 278	83.8	1 179	39.5	15	20.0	21	52.4	332	59.6	300	56.3	12	83.3
Mendota city	72	2.8	70	94.3	68	75.0	–	–	–	–	20	45.0	17	52.9	2	–
Mendota Heights city	9 431	2.4	9 209	77.8	8 786	41.2	88	60.2	310	41.6	2 779	45.4	2 554	45.9	195	45.6
Miesville city	129	–	129	93.0	127	6.3	–	–	6	50.0	37	43.2	29	48.3	2	–
New Trier city	134	–	134	73.9	115	34.8	3	–	–	–	35	54.3	30	63.3	5	–
Nininger township	792	1.8	778	72.5	757	37.1	18	38.9	29	13.8	210	58.1	195	59.0	6	66.7
Northfield city (pt.)	169	–	169	61.5	147	76.2	6	–	2	–	55	58.2	48	52.1	7	100.0
Randolph city	311	–	311	72.7	282	34.8	–	–	2	–	87	50.6	73	52.1	10	40.0
Randolph township	485	–	485	86.8	455	27.9	–	–	12	50.0	140	46.4	124	49.2	12	33.3
Ravenna township	1 926	.7	1 913	76.7	1 762	33.2	17	17.6	38	23.7	523	61.4	472	63.1	22	40.9
Rosemount city	8 622	2.5	8 405	70.5	7 671	57.2	132	22.7	209	48.8	2 353	63.3	2 024	62.0	248	73.4
Sciota township	233	.9	231	84.0	207	39.1	–	–	6	33.3	61	50.8	56	46.4	5	100.0
South St. Paul city	20 197	2.1	19 778	82.3	18 648	39.2	189	23.3	769	33.3	5 409	48.3	4 483	46.4	749	59.9
Sunfish Lake city	460	4.1	441	79.1	438	43.4	–	–	25	16.0	135	49.6	130	50.0	1	–
Vermillion city	549	.4	547	88.7	481	26.4	2	–	8	–	131	64.1	125	67.2	6	–
Vermillion township	1 180	1.0	1 168	86.9	1 086	29.8	7	–	28	14.3	312	59.3	284	58.1	17	64.7
Waterford township	454	.4	452	84.7	429	36.6	12	–	12	33.3	145	43.4	129	41.9	11	36.4
West St. Paul city	19 248	2.9	18 692	82.6	18 158	43.5	127	62.2	906	39.4	5 247	42.8	4 279	40.4	780	56.9
Dodge County	15 731	.9	15 594	80.0	14 392	38.2	96	18.8	420	23.3	4 313	54.2	3 864	53.3	314	64.3
Ashland township	411	.5	409	85.6	372	30.9	5	–	5	40.0	109	59.6	101	62.4	2	–
Blooming Prairie city (pt.)	–	–	–	–	–	–	–	–	–	–	–	–	–	–	–	–
Canisteo township	616	.6	612	82.2	574	34.7	5	100.0	26	26.9	175	58.3	164	61.0	5	–
Claremont city	540	.4	538	74.2	480	42.1	–	–	3	–	141	56.7	116	56.0	22	54.5
Claremont township	468	1.1	463	86.0	418	39.0	–	–	7	28.6	121	57.9	116	56.0	4	100.0
Concord township	572	–	572	81.5	521	28.2	2	100.0	15	20.0	153	42.5	138	42.8	4	100.0
Dodge Center city	1 954	1.3	1 929	73.5	1 773	45.1	25	–	74	37.8	528	53.6	458	52.2	57	64.9
Ellington township	297	.7	295	88.8	269	19.0	2	–	12	25.0	93	47.3	82	51.2	5	–
Hayfield city	1 283	.9	1 272	79.1	1 208	40.2	10	20.0	38	18.4	330	51.8	280	50.4	39	66.7
Hayfield township	366	.5	364	81.3	334	24.9	–	–	12	16.7	113	44.2	105	42.9	5	40.0
Kasson city	3 514	1.5	3 463	79.8	3 161	45.9	6	–	66	21.2	976	60.1	844	58.8	103	71.8
Mantorville city	874	.9	866	77.1	791	39.1	8	–	16	12.5	238	56.7	221	56.6	13	53.8
Mantorville township	1 158	.5	1 152	78.6	1 070	41.4	–	–	24	–	329	57.4	312	58.0	13	46.2
Milton township	656	–	656	89.5	614	30.0	–	–	16	43.8	172	48.8	159	45.9	2	100.0
Ripley township	197	–	197	75.6	193	42.5	3	–	5	–	62	35.5	58	34.5	–	–
Vernon township	595	–	595	83.5	566	27.6	5	20.0	35	20.0	171	48.0	159	50.3	4	–
Wasioja township	954	1.3	942	80.3	880	32.2	4	100.0	28	21.4	244	55.3	228	53.9	10	60.0
West Concord city	861	.8	854	82.7	792	33.3	16	–	32	18.8	237	48.9	208	44.7	22	81.8
Westfield township	415	–	415	82.2	376	20.2	5	80.0	6	33.3	121	46.3	115	43.5	4	100.0
Douglas County	28 674	.7	28 479	82.3	26 654	41.5	134	17.9	1 299	17.8	7 863	47.3	6 858	46.4	716	57.8
Alexandria city	7 838	.9	7 771	80.3	7 310	54.0	15	–	471	19.1	1 942	46.9	1 447	42.1	399	64.4
Alexandria township	4 014	.7	3 986	83.0	3 723	37.5	39	–	111	21.6	1 133	50.8	1 063	50.6	51	56.9
Belle River township	377	–	377	86.5	338	30.8	4	–	16	–	108	49.1	97	52.6	5	–
Brandon city	426	1.2	421	82.7	402	39.8	–	–	34	29.4	117	50.4	104	48.1	10	80.0
Brandon township	564	.4	562	84.0	519	33.5	2	–	26	11.5	157	46.5	144	50.7	11	–
Carlos city	351	.6	349	89.1	336	37.8	1	–	9	44.4	90	53.3	84	52.4	4	100.0
Carlos township	1 409	.9	1 397	82.5	1 311	40.7	3	–	37	21.6	433	44.3	405	44.4	15	66.7
Evansville city	570	.5	567	83.8	546	40.5	3	100.0	15	33.3	139	40.3	119	35.3	14	71.4
Evansville township	256	–	256	96.1	237	26.2	–	–	–	–	74	52.7	67	50.7	3	100.0
Forada city	166	1.2	164	85.4	147	23.8	–	–	9	33.3	46	50.0	42	45.2	–	–

TIPSII [UPF] GPH527 CENSUS90 7258360 06/ 18/ 92 1:41 PM MACHINE: C DATA:CENSUS90S*PH5TIPSDA27. 06/ 16/ 92 17:23:34 TAPE: NONE FRAME: 11
TSF:CENSUS90*92. 06/ 18/ 92 10:41:18 UTF:CENSUS90*93. 06/ 18/ 92 10:41:18 META:CENSUS90S*PH5TABLES27. 06/ 18/ 92 11:26:48

Table 1. **Selected Social Characteristics: 1990**—Con.

[Data based on sample and subject to sampling variability, see text. For definitions of terms and meanings of symbols, see text]

State County County Subdivision Place	All persons				Persons 5 years and over		Persons who speak a language other than English at home				Family households					
			Native				Persons 5 to 17 years		Persons 18 years and over				Married-couple family		Female householder, no husband present	
	Total	Percent foreign born	Total	Percent born in State of residence	Total	Percent living in different house in 1985	Total	Percent who do not speak English "very well"	Total	Percent who do not speak English "very well"	Total	Percent with own children under 18 years	Total	Percent with own children under 18 years	Total	Percent with own children under 18 years
Douglas County—Con.																
Garfield city	207	–	207	73.9	185	43.8	3	–	9	–	56	60.7	47	57.4	7	100.0
Holmes City township	615	.5	612	82.0	583	31.6	6	66.7	35	42.9	189	43.4	164	47.6	14	28.6
Hudson township	636	.5	633	75.8	589	44.5	–	–	18	–	190	54.7	170	58.2	11	45.5
Ida township	781	.3	779	89.6	723	36.0	2	–	25	–	234	43.6	222	41.4	9	77.8
Kensington city	302	1.3	298	76.8	276	32.2	–	–	25	16.0	85	47.1	70	40.0	10	100.0
La Grand township	3 550	.6	3 529	78.4	3 328	43.7	15	80.0	127	35.4	990	47.9	916	48.6	49	28.6
Lake Mary township	847	.4	844	87.0	772	38.2	5	40.0	39	5.1	261	47.5	247	48.2	10	20.0
Leaf Valley township	426	–	426	83.1	383	33.2	–	–	14	–	117	45.3	106	47.2	4	–
Lund township	324	1.2	320	84.1	301	22.3	5	–	39	10.3	93	37.6	91	38.5	–	–
Millerville city	109	3.7	105	88.6	103	23.3	–	–	38	–	40	22.5	31	29.0	6	–
Millerville township	311	.6	309	96.1	295	17.3	3	100.0	41	7.3	82	48.8	73	54.8	3	–
Miltona city	171	–	171	88.3	169	32.5	–	–	6	–	58	31.0	46	28.3	5	60.0
Miltona township	714	.3	712	79.5	666	32.3	6	–	16	18.8	219	42.5	192	42.2	13	30.8
Moe township	520	1.2	514	83.7	483	41.0	9	–	61	3.3	145	40.0	136	40.4	–	–
Nelson city	169	2.4	165	77.0	157	18.5	5	–	22	–	47	38.3	43	37.2	2	–
Orange township	368	1.4	363	86.5	326	29.1	–	–	6	–	87	64.4	81	64.2	6	66.7
Osakis city (pt.)	1 198	.5	1 192	82.2	1 121	28.5	2	–	32	6.3	319	42.0	279	37.6	36	75.0
Osakis township	589	–	589	85.9	528	33.9	3	–	7	–	156	60.3	150	61.3	6	33.3
Solem township	250	–	250	84.0	234	21.8	–	–	4	100.0	71	45.1	66	48.5	2	–
Spruce Hill township	385	.5	383	94.8	343	37.0	–	–	–	–	112	50.9	98	49.0	3	66.7
Urness township	231	1.3	228	85.1	220	60.5	3	–	7	–	73	45.2	58	50.0	8	25.0
Faribault County	16 937	.7	16 819	80.8	15 880	28.7	139	20.1	393	31.3	4 760	46.1	4 209	44.2	410	64.9
Barber township	294	–	294	90.8	268	9.3	–	–	–	–	79	53.2	77	54.5	–	–
Blue Earth city	3 745	.6	3 722	73.2	3 519	37.7	11	100.0	82	19.5	1 039	46.8	879	42.1	129	70.5
Blue Earth City township	479	–	479	81.8	451	32.8	4	–	6	–	149	43.0	143	42.0	2	–
Bricelyn city	466	–	466	75.8	430	29.8	2	–	9	44.4	131	42.0	109	40.4	20	55.0
Brush Creek township	223	–	223	89.2	206	14.6	2	100.0	11	–	67	46.3	60	48.3	4	50.0
Clark township	459	1.3	453	91.2	409	24.4	4	–	4	100.0	119	63.0	100	63.0	13	76.9
Delavan city	251	1.2	248	80.2	230	27.4	5	–	7	71.4	80	42.5	72	41.7	8	50.0
Delavan township	248	–	248	88.3	237	19.4	–	–	–	–	71	45.1	66	48.5	2	–
Dunbar township	365	.5	363	90.6	336	20.8	–	–	9	22.2	95	55.8	94	56.4	–	–
Easton city	229	–	229	83.8	214	23.8	–	–	–	–	65	38.5	57	40.4	4	50.0
Elmore city	706	.6	702	68.8	679	23.6	13	–	25	24.0	203	42.9	187	39.0	12	100.0
Elmore township	248	–	248	87.9	239	17.2	4	50.0	4	100.0	72	48.6	70	47.1	–	–
Emerald township	261	–	261	87.4	248	19.4	5	–	1	–	79	49.4	77	50.6	2	–
Foster township	313	–	313	89.1	289	13.5	–	–	2	–	90	48.9	90	48.9	–	–
Frost city	217	.9	215	86.0	211	38.4	2	–	10	20.0	70	38.6	59	44.1	6	16.7
Jo Daviess township	324	1.9	318	85.8	299	26.4	6	–	10	60.0	92	42.4	84	39.3	6	100.0
Kiester city	596	.2	595	64.0	548	34.9	1	100.0	9	–	167	40.7	144	37.5	16	62.5
Kiester township	318	.9	315	75.2	301	23.3	–	–	13	84.6	102	35.3	93	36.6	4	50.0
Lura township	231	–	231	93.1	214	14.5	–	–	–	–	68	50.0	67	50.7	1	–
Minnesota Lake city	681	.4	678	90.1	634	29.3	4	50.0	23	56.5	195	51.8	175	50.3	16	81.3
Minnesota Lake township	278	1.1	275	92.4	254	29.9	–	–	–	–	81	46.9	74	48.6	5	40.0
Pilot Grove township	156	–	156	80.8	149	13.4	–	–	4	25.0	59	16.9	57	17.5	–	–
Prescott township	251	–	251	83.7	224	14.3	3	–	2	–	73	47.9	71	49.3	–	–
Rome township	239	2.5	233	86.7	228	30.7	2	–	9	–	70	60.0	66	60.6	–	–
Seely township	229	–	229	83.4	213	9.4	–	–	8	–	66	50.0	64	51.6	2	–
Verona township	481	–	481	80.0	451	22.2	–	–	2	–	131	51.9	125	49.6	6	100.0
Walnut Lake township	314	–	314	90.1	284	10.9	3	100.0	6	–	84	48.8	78	50.0	6	33.3
Walters city	75	–	75	84.0	73	23.3	2	100.0	–	–	18	55.6	14	42.9	4	100.0
Wells city	2 465	.9	2 442	84.5	2 333	29.4	21	23.8	78	35.9	661	43.3	557	40.2	86	58.1
Winnebago city	1 559	2.1	1 526	80.5	1 485	34.5	45	–	59	35.6	409	46.5	338	42.6	52	69.2
Winnebago City township	236	–	236	82.6	224	36.2	–	–	–	–	75	44.0	62	45.2	4	50.0
Fillmore County	20 777	.7	20 641	73.6	19 284	33.4	305	73.1	849	42.9	5 665	46.6	5 077	45.5	409	62.1
Amherst township	421	.5	419	55.1	372	35.2	39	79.5	50	50.0	111	52.3	97	51.5	3	33.3
Arendahl township	325	1.5	320	72.2	306	31.0	–	–	22	40.9	100	39.0	91	42.9	1	–
Beaver township	226	1.8	222	60.8	202	27.2	3	100.0	6	66.7	60	56.7	58	55.2	–	–
Bloomfield township	390	–	390	78.5	358	26.3	2	100.0	6	66.7	118	50.0	113	52.2	4	–
Bristol township	382	–	382	53.7	359	16.7	–	–	4	50.0	112	43.8	105	43.8	5	60.0
Canton city	374	.8	371	65.5	343	47.8	–	–	7	–	101	39.6	93	37.6	6	83.3
Canton township	601	–	601	39.6	530	25.8	104	86.5	135	79.3	135	62.2	124	62.1	6	83.3
Carimona township	340	–	340	82.1	311	26.7	2	100.0	1	–	98	52.0	92	53.3	2	100.0
Carrolton township	340	–	340	86.5	304	34.9	4	–	7	–	93	67.7	91	67.0	–	–
Chatfield city (pt.)	1 249	.9	1 238	79.5	1 169	41.5	–	–	29	13.8	311	42.4	286	42.0	17	47.1
Chatfield township	457	–	457	83.2	424	29.7	–	–	16	12.5	131	47.3	125	49.6	3	–
Fillmore township	483	.4	481	86.1	457	28.7	–	–	2	–	158	43.0	147	41.5	2	100.0
Forestville township	410	–	410	84.9	385	28.3	–	–	10	20.0	116	40.5	108	39.8	6	66.7
Fountain city	328	.9	325	82.5	307	32.2	–	–	–	–	95	52.6	83	49.4	9	66.7
Fountain township	321	.9	318	87.7	297	16.8	2	–	8	25.0	94	47.9	90	50.0	2	–
Harmony city	1 069	.7	1 061	61.1	1 016	31.7	5	100.0	10	20.0	299	39.5	259	35.5	37	62.2

TIPSII [UPF] GPH527 CENSUS90 72583600 06/18/92 1:41 PM MACHINE: C DATA:CENSUS90S*PH5TIPSDA27. 06/16/92 17:23:34 TAPE: NONE FRAME: 12
TSF:CENSUS90*92. 06/18/92 10:41:18 UTF:CENSUS90*93. 06/18/92 10:41:18 META:CENSUS90S*PH5TABLES27. 06/18/92 11:26:48

Table 1. **Selected Social Characteristics: 1990**—Con.

[Data based on sample and subject to sampling variability, see text. For definitions of terms and meanings of symbols, see text]

State County County Subdivision Place	All persons				Persons 5 years and over		Persons who speak a language other than English at home				Family households					
			Native				Persons 5 to 17 years		Persons 18 years and over				Married-couple family		Female householder, no husband present	
	Total	Percent foreign born	Total	Percent born in State of residence	Total	Percent living in different house in 1985	Total	Percent who do not speak English "very well"	Total	Percent who do not speak English "very well"	Total	Percent with own children under 18 years	Total	Percent with own children under 18 years	Total	Percent with own children under 18 years
Fillmore County—Con.																
Harmony township	440	–	440	57.5	404	24.8	31	93.5	19	100.0	128	40.6	116	44.8	5	–
Holt township	246	.8	244	75.0	216	34.3	–	–	13	69.2	76	39.5	73	41.1	–	–
Jordan township	370	1.1	366	84.4	344	26.5	–	–	4	50.0	95	60.0	90	60.0	3	100.0
Lanesboro city	869	.5	865	78.0	830	37.5	–	–	49	22.4	223	35.0	191	32.5	21	66.7
Mabel city	738	1.1	730	63.3	698	36.5	3	100.0	37	35.1	192	39.6	175	37.7	17	58.8
Newburg township	509	1.4	502	51.8	481	33.1	36	100.0	33	66.7	134	47.0	130	46.9	2	–
Norway township	281	1.1	278	80.9	265	21.5	4	–	44	34.1	77	46.8	75	48.0	–	–
Ostrander city	265	1.1	262	70.2	255	30.2	2	–	16	31.3	51	41.2	47	36.2	2	100.0
Peterson city	252	–	252	71.4	236	26.7	–	–	18	50.0	72	51.4	59	52.5	11	54.5
Pilot Mound township	381	.8	378	85.2	351	17.4	1	–	4	–	96	62.5	88	63.6	8	50.0
Preble township	244	–	244	68.0	229	31.4	5	20.0	12	16.7	78	41.0	71	42.3	5	40.0
Preston city	1 530	.7	1 520	79.7	1 430	37.5	4	–	48	25.0	399	46.4	345	43.8	44	68.2
Preston township	316	1.3	312	71.8	264	38.6	28	57.1	26	53.8	75	56.0	68	55.9	5	40.0
Rushford city	1 485	.8	1 473	74.3	1 371	39.6	6	83.3	61	16.4	411	49.1	330	45.8	60	66.7
Rushford Village city	712	.6	708	75.6	657	38.4	2	–	59	44.1	175	47.4	161	46.0	7	71.4
Spring Valley city	2 461	.7	2 445	78.6	2 281	40.9	22	–	35	31.4	695	48.2	578	45.2	94	67.0
Spring Valley township	592	1.7	582	82.8	560	29.8	–	–	10	40.0	166	50.6	155	51.6	4	50.0
Sumner township	431	.5	429	79.3	400	25.0	–	–	9	–	118	41.5	115	40.9	1	–
Whalan city	90	–	90	81.1	86	20.9	–	–	4	–	26	26.9	24	20.8	–	–
Wykoff city	473	–	473	80.1	431	35.3	–	–	19	31.6	132	43.2	115	39.1	17	70.6
York township	376	.8	373	58.4	355	22.3	–	–	16	68.8	114	46.5	109	45.9	–	–
Freeborn County	33 060	1.1	32 693	78.1	30 842	34.5	236	33.1	1 163	33.6	9 348	45.8	8 217	43.7	785	65.2
Albert Lea city	18 310	1.2	18 095	74.6	17 116	40.1	134	31.3	731	33.9	5 016	45.5	4 248	41.9	550	69.3
Albert Lea township	947	1.6	932	80.6	906	28.4	9	–	33	39.4	279	41.2	246	37.4	22	72.7
Alden city	613	2.9	595	84.0	562	33.3	14	64.3	35	40.0	166	39.2	148	38.5	15	46.7
Alden township	368	.5	366	88.5	341	19.1	–	–	5	20.0	100	46.0	92	47.8	–	–
Bancroft township	1 086	.2	1 084	81.9	1 004	25.9	7	57.1	14	–	339	44.0	318	44.0	15	46.7
Bath township	470	.6	467	87.6	436	23.9	4	50.0	5	60.0	135	48.1	127	49.6	2	100.0
Carlston township	388	.3	387	89.9	369	24.4	–	–	6	66.7	119	46.2	110	47.3	7	42.9
Clarks Grove city	669	.6	665	74.0	621	41.7	4	–	13	38.5	196	54.1	175	52.6	15	66.7
Conger city	159	–	159	92.5	150	14.7	2	100.0	4	–	50	32.0	48	33.3	2	–
Emmons city	427	.9	423	69.3	408	28.7	8	50.0	14	28.6	137	43.8	124	39.5	4	100.0
Freeborn city	301	–	301	88.7	265	32.5	–	–	2	–	89	52.8	84	52.4	3	100.0
Freeborn township	326	.6	324	90.7	303	8.9	4	–	11	–	104	33.7	99	33.3	5	40.0
Freeman township	571	.4	569	80.8	526	23.8	4	100.0	21	47.6	171	40.4	156	38.5	7	71.4
Geneva city	452	3.1	438	89.7	420	30.2	1	–	6	33.3	117	56.4	104	56.7	10	40.0
Geneva township	470	.9	466	79.0	432	21.1	–	–	13	84.6	133	48.1	123	48.8	3	–
Glenville city	773	.3	771	79.2	725	33.1	2	–	29	31.0	223	51.6	189	50.3	27	55.6
Hartland city	280	1.1	277	81.6	261	41.0	2	–	20	20.0	86	40.7	78	39.7	8	50.0
Hartland township	308	–	308	90.6	282	23.0	–	–	9	22.2	95	45.3	93	46.2	–	–
Hayward city	252	.8	250	81.2	239	16.7	–	–	6	66.7	71	40.8	67	41.8	4	25.0
Hayward township	467	.4	465	87.3	427	29.7	4	–	9	55.6	133	45.9	123	44.7	8	75.0
Hollandale city	284	5.3	269	61.7	264	26.9	–	–	22	27.3	80	41.3	70	35.7	8	100.0
London township	372	2.2	364	81.3	346	25.1	–	–	22	18.2	118	39.0	110	37.3	5	40.0
Manchester city	65	–	65	93.8	63	47.6	–	–	4	–	17	52.9	15	46.7	–	–
Manchester township	522	–	522	85.1	471	34.0	5	–	–	–	153	58.8	150	59.3	1	100.0
Mansfield township	345	.6	343	75.2	320	20.6	–	–	5	–	102	56.9	96	60.4	4	–
Moscow township	626	2.2	612	83.2	580	26.6	9	22.2	41	26.8	197	40.6	170	37.1	16	62.5
Myrtle city	71	2.8	69	88.4	69	44.9	–	–	10	–	21	42.9	19	36.8	2	100.0
Newry township	503	1.0	498	88.6	470	22.6	–	–	8	62.5	139	57.6	131	61.1	4	–
Nunda township	371	–	371	80.6	351	23.6	–	–	8	50.0	112	35.7	103	36.9	4	–
Oakland township	418	1.7	411	85.6	389	25.4	10	30.0	10	50.0	127	48.8	121	49.6	6	33.3
Pickerel Lake township	714	.8	708	80.9	671	28.6	7	28.6	18	22.2	197	49.2	181	50.8	11	45.5
Riceland township	503	2.0	493	86.0	466	23.2	2	–	8	25.0	145	49.0	138	47.8	2	100.0
Shell Rock township	469	–	469	78.5	443	32.7	2	100.0	21	52.4	143	42.7	129	40.3	11	54.5
Twin Lakes city	160	1.9	157	72.6	146	42.5	2	100.0	–	–	38	68.4	32	62.5	4	100.0
Goodhue County	40 690	.7	40 397	80.8	37 687	39.2	208	36.1	1 004	22.6	10 986	50.1	9 748	48.3	894	70.0
Bellechester city (pt.)	117	1.7	115	93.0	115	19.1	–	–	3	–	35	40.0	27	40.7	5	60.0
Belle Creek township	363	1.9	356	91.9	334	24.3	–	–	17	41.2	114	42.1	111	43.2	3	–
Belvidere township	492	1.2	486	92.2	456	30.0	–	–	13	30.8	133	51.9	120	50.0	8	100.0
Cannon Falls city	3 232	.6	3 211	80.8	2 934	47.2	10	–	25	32.0	842	57.4	757	55.7	61	73.8
Cannon Falls township	1 365	.6	1 357	82.6	1 239	39.7	9	22.2	10	–	380	53.2	343	52.2	23	60.9
Cherry Grove township	388	–	388	88.4	355	29.9	–	–	13	38.5	115	48.7	110	48.2	2	–
Dennison city (pt.)	159	–	159	86.8	143	24.5	–	–	1	100.0	45	48.9	36	41.7	9	77.8
Featherstone township	787	.4	784	85.7	722	20.8	6	33.3	17	–	231	46.3	210	46.2	15	53.3
Florence township	1 189	.6	1 182	81.4	1 108	34.6	8	–	8	62.5	352	45.2	317	45.1	22	50.0
Goodhue city	541	.6	538	86.4	496	26.8	3	–	19	15.8	147	54.4	125	50.4	17	76.5

TIPSII [UPF] GPH527 CENSUS90 7258360 06/ 18/ 92 1:41 PM MACHINE: C DATA:CENSUS90S*PH5TIPSDA27. 06/ 16/ 92 17:23:34 TAPE: NONE FRAME: 13
TSF:CENSUS90*92. 06/ 18/ 92 10:41:18 UTF:CENSUS90*93. 06/ 18/ 92 10:41:18 META:CENSUS90S*PH5TABLES27. 06/ 18/ 92 11:26:48

Table 1. **Selected Social Characteristics: 1990**—Con.

[Data based on sample and subject to sampling variability, see text. For definitions of terms and meanings of symbols, see text]

State County County Subdivision Place	All persons				Persons 5 years and over		Persons who speak a language other than English at home				Family households					
			Native				Persons 5 to 17 years		Persons 18 years and over				Married-couple family		Female householder, no husband present	
	Total	Percent foreign born	Total	Percent born in State of residence	Total	Percent living in different house in 1985	Total	Percent who do not speak English "very well"	Total	Percent who do not speak English "very well"	Total	Percent with own children under 18 years	Total	Percent with own children under 18 years	Total	Percent with own children under 18 years
Goodhue County—Con.																
Goodhue township	701	.4	698	87.5	640	27.5	–	–	22	63.6	169	58.0	153	60.1	12	50.0
Hay Creek township	686	1.2	678	82.0	616	26.8	2	–	7	42.9	184	48.4	167	46.7	7	71.4
Holden township	414	–	414	91.5	390	17.9	2	100.0	6	–	121	44.6	106	50.9	7	–
Kenyon city	1 552	.8	1 539	86.2	1 466	39.7	13	–	65	35.4	388	44.1	336	44.6	39	48.7
Kenyon township	431	.5	429	86.0	409	22.0	3	–	7	–	123	49.6	121	48.8	2	100.0
Lake City city (pt.)	533	2.6	519	84.2	497	42.7	–	–	29	–	102	42.2	80	26.3	22	100.0
Leon township	916	.5	911	87.0	851	24.2	4	50.0	27	7.4	251	56.6	228	55.3	6	50.0
Minneola township	559	1.1	553	91.0	521	32.2	3	100.0	10	20.0	172	41.3	153	43.8	10	40.0
Pine Island city (pt.)	2 125	.8	2 109	81.2	1 967	43.3	4	50.0	42	23.8	563	54.9	493	51.5	54	81.5
Pine Island township	680	.3	678	88.1	625	25.6	–	–	11	27.3	186	65.1	181	65.2	1	100.0
Red Wing city	15 103	.8	14 982	74.8	14 027	47.2	110	45.5	448	19.4	4 022	49.2	3 467	45.6	444	75.2
Roscoe township	655	–	655	87.0	608	40.6	6	66.7	9	66.7	187	47.1	183	48.1	2	–
Stanton township	831	–	831	81.1	793	26.4	–	–	15	40.0	244	51.6	218	51.8	20	55.0
Vasa township	881	.3	878	85.8	819	18.6	–	–	17	11.8	246	49.6	230	50.0	6	50.0
Wacouta township	387	.5	385	75.6	358	41.6	3	100.0	5	–	108	48.1	105	46.7	–	–
Wanamingo city	847	.6	842	85.7	775	40.9	3	–	45	13.3	222	49.1	191	45.5	27	81.5
Wanamingo township	500	.8	496	85.3	445	30.1	–	–	17	35.3	128	44.5	113	46.9	3	–
Warsaw township	578	.9	573	87.8	534	26.4	6	33.3	3	66.7	162	49.4	144	52.1	7	28.6
Welch township	702	1.0	695	79.9	664	27.6	4	–	28	7.1	200	50.5	184	51.6	5	40.0
Zumbrota city	2 312	.6	2 297	83.7	2 154	40.9	9	33.3	56	26.8	632	46.2	565	43.4	49	75.5
Zumbrota township	664	.8	659	86.3	626	19.8	–	–	9	55.6	182	52.2	174	54.6	6	–
Grant County	6 246	.3	6 226	84.5	5 846	31.3	23	30.4	358	25.7	1 731	41.0	1 562	40.1	121	55.4
Ashby city	488	.6	485	86.6	467	28.7	–	–	72	2.8	117	40.2	108	37.0	9	77.8
Barrett city	351	.6	349	81.9	332	36.1	–	–	24	–	91	31.9	70	20.0	17	76.5
Delaware township	135	–	135	85.2	129	24.8	2	–	8	50.0	40	57.5	40	57.5	–	–
Elbow Lake city	1 183	.5	1 177	81.0	1 100	38.0	9	55.6	56	44.6	331	43.2	293	41.0	31	64.5
Elbow Lake township	176	–	176	90.3	164	45.1	–	–	2	–	48	47.9	46	45.7	–	–
Elk Lake township	270	.7	268	80.6	257	36.2	–	–	4	100.0	84	36.9	82	37.8	2	–
Erdahl township	325	–	325	85.5	296	35.5	3	–	4	–	92	46.7	83	48.2	5	60.0
Gorton township	78	–	78	92.3	71	28.2	–	–	–	–	22	54.5	22	54.5	–	–
Herman city	474	–	474	78.5	450	35.8	–	–	19	31.6	124	44.4	105	45.7	17	29.4
Hoffman city	579	.9	574	82.8	548	34.9	9	22.2	37	18.9	154	35.7	132	31.1	17	64.7
Land township	302	–	302	91.4	282	29.1	–	–	38	–	68	48.5	58	53.4	5	40.0
Lawrence township	107	–	107	86.0	100	38.0	–	–	4	50.0	35	22.9	35	22.9	–	–
Lien township	131	–	131	79.4	118	9.3	–	–	–	–	43	37.2	41	39.0	2	–
Logan township	133	–	133	82.7	125	24.0	–	–	6	33.3	42	35.7	37	35.1	5	40.0
Macsville township	160	–	160	91.3	154	14.9	–	–	2	100.0	43	44.2	41	46.3	–	–
Norcross city	93	–	93	91.4	90	20.0	–	–	–	–	28	28.6	25	20.0	3	100.0
North Ottawa township	81	–	81	82.7	75	33.3	–	–	–	–	26	38.5	26	38.5	–	–
Pelican Lake township	377	–	377	89.7	347	24.5	–	–	25	–	100	45.0	89	48.3	2	50.0
Pomme de Terre township	159	1.3	157	81.5	149	16.1	–	–	17	88.2	50	44.0	48	45.8	–	–
Roseville township	170	–	170	92.4	156	25.6	–	–	–	–	42	64.3	37	67.6	–	–
Sanford township	172	–	172	82.0	162	26.5	–	–	9	100.0	52	28.8	50	30.0	2	–
Stony Brook township	159	–	159	92.5	140	23.6	–	–	17	58.8	52	28.8	50	30.0	2	–
Wendell city	143	–	143	84.6	134	23.1	–	–	14	28.6	47	31.9	44	34.1	2	–
Hennepin County	1 032 431	4.3	988 274	69.1	955 731	50.9	12 206	41.2	52 627	36.7	259 557	47.8	207 573	45.6	40 307	61.0
Bloomington city	86 335	4.0	82 844	69.6	81 023	45.4	874	36.2	3 742	36.0	23 758	42.2	20 159	40.4	2 669	55.5
Brooklyn Center city	28 887	2.4	28 182	76.3	26 793	40.6	316	34.5	1 104	48.6	8 211	43.9	6 478	39.3	1 361	63.8
Brooklyn Park city	56 381	3.6	54 365	75.5	51 178	51.3	648	29.0	2 356	52.4	15 044	60.0	11 684	58.1	2 584	72.4
Champlin city	16 849	1.2	16 646	81.8	14 638	54.8	85	35.3	334	28.1	4 632	66.2	4 273	66.3	257	66.1
Chanhassen city (pt.)	–	–	–	–	–	–	–	–	–	–	–	–	–	–	–	–
Corcoran city	5 199	.9	5 150	84.8	4 693	29.9	78	19.2	123	24.4	1 340	64.6	1 239	62.6	51	90.2
Crystal city	23 788	2.4	23 208	77.6	22 081	38.5	263	43.0	782	37.5	6 789	42.3	5 573	41.7	982	48.3
Dayton city (pt.)	4 392	.9	4 352	82.1	4 033	37.6	33	–	84	60.7	1 137	61.4	971	63.5	125	38.4
Deephaven city	3 653	1.0	3 618	66.8	3 380	35.7	26	53.8	42	57.1	1 082	46.6	1 012	44.6	57	77.2
Eden Prairie city	39 311	2.6	38 292	64.0	35 200	64.2	354	23.4	1 186	23.8	10 757	59.2	9 431	57.5	1 043	75.8
Edina city	46 070	3.7	44 359	63.5	43 607	42.5	417	32.1	1 916	21.5	13 061	38.3	11 646	37.5	1 080	45.2
Excelsior city	2 441	1.6	2 402	69.7	2 267	59.3	9	–	79	11.4	595	42.9	465	42.8	72	55.6
Fort Snelling unorg.	90	6.7	84	60.7	90	100.0	–	–	12	–	5	100.0	5	100.0	–	–
Golden Valley city	20 971	5.4	19 843	69.8	19 643	38.4	118	46.6	1 241	34.0	5 882	36.7	5 199	34.9	535	56.3
Greenfield city	1 450	.3	1 446	85.8	1 330	30.7	6	66.7	29	31.0	400	51.0	374	52.7	16	31.3
Greenwood city	612	2.8	595	65.9	574	50.0	4	–	22	9.1	177	42.4	152	40.8	14	64.3
Hanover city (pt.)	268	2.2	262	88.5	246	36.2	–	–	8	–	74	55.4	68	51.5	6	100.0
Hassan township	1 958	.4	1 951	85.2	1 778	35.9	13	38.5	38	31.6	537	54.2	495	55.4	22	27.3
Hopkins city	16 534	4.2	15 847	68.8	15 511	61.6	74	31.1	792	47.9	3 940	45.5	2 844	37.8	866	70.1
Independence city	2 814	1.0	2 787	80.2	2 608	37.1	8	–	43	23.3	785	50.3	728	50.5	20	65.0

TIPSII [UPF] GPH527 CENSUS90 7258360 06/18/92 1:41 PM MACHINE: C DATA:CENSUS90S*PH5TIPSDA27. 06/16/92 17:23:34 TAPE: NONE FRAME: 14
TSF:CENSUS90*92. 06/18/92 10:41:18 UTF:CENSUS90*93. 06/18/92 10:41:18 META:CENSUS90S*PH5TABLES27. 06/18/92 11:26:48

Table 1. **Selected Social Characteristics: 1990**—Con.

[Data based on sample and subject to sampling variability, see text. For definitions of terms and meanings of symbols, see text]

State County County Subdivision Place	All persons				Persons 5 years and over		Persons who speak a language other than English at home				Family households					
			Native				Persons 5 to 17 years		Persons 18 years and over				Married-couple family		Female householder, no husband present	
	Total	Percent foreign born	Total	Percent born in State of residence	Total	Percent living in different house in 1985	Total	Percent who do not speak English "very well"	Total	Percent who do not speak English "very well"	Total	Percent with own children under 18 years	Total	Percent with own children under 18 years	Total	Percent with own children under 18 years
Hennepin County—Con.																
Long Lake city	1 984	.3	1 978	71.8	1 832	52.9	17	23.5	35	28.6	535	52.7	435	50.1	78	71.8
Loretto city	424	.9	420	83.3	395	41.5	9	77.8	14	35.7	99	55.6	86	51.2	9	77.8
Maple Grove city	38 736	1.7	38 063	74.5	34 806	51.5	410	32.2	1 042	24.8	10 542	64.9	9 499	64.8	827	67.4
Maple Plain city	2 005	.9	1 987	79.6	1 817	49.4	16	12.5	64	21.9	498	58.6	422	58.5	50	66.0
Medicine Lake city	403	2.5	393	67.9	387	44.7	3	100.0	9	–	113	40.7	99	37.4	10	70.0
Medina city	3 096	2.7	3 011	74.3	2 838	47.4	34	38.2	108	13.9	887	53.7	757	55.5	96	39.6
Minneapolis city	368 383	6.1	345 759	65.6	341 588	56.1	5 745	51.0	26 562	39.6	78 461	47.1	53 384	42.1	19 775	62.5
Minnetonka city	48 370	2.6	47 092	67.0	45 138	46.9	504	25.8	1 651	22.6	13 431	46.3	11 749	46.4	1 265	45.8
Minnetonka Beach city	553	3.1	536	61.4	522	42.1	9	–	11	18.2	172	50.6	149	49.7	15	53.3
Minnetrista city	3 439	2.3	3 360	77.5	3 188	41.0	–	–	123	13.8	1 066	47.9	932	49.7	102	41.2
Mound city	9 634	1.6	9 481	75.8	8 827	50.7	59	50.8	180	34.4	2 622	52.2	2 268	52.6	187	51.3
New Hope city	21 853	3.5	21 080	73.4	20 438	45.5	295	33.9	1 007	44.3	5 699	46.9	4 639	42.6	853	70.8
Orono city	7 285	2.6	7 095	69.9	6 801	46.3	55	10.9	149	.7	2 144	47.8	2 025	46.7	66	80.3
Osseo city	2 686	2.8	2 611	80.1	2 499	45.6	10	20.0	144	19.4	647	45.6	527	41.0	87	72.4
Plymouth city	50 889	2.6	49 559	64.9	46 813	57.0	658	33.0	2 062	25.0	13 600	53.1	12 171	52.3	1 160	60.3
Richfield city	35 710	3.9	34 304	72.2	33 481	41.2	378	34.1	1 465	39.9	9 887	39.2	8 035	37.1	1 417	52.0
Robbinsdale city	14 396	2.3	14 069	77.8	13 341	41.3	127	36.2	587	34.4	3 948	43.3	3 273	43.3	502	47.8
Rockford city (pt.)	448	.2	447	86.6	385	54.8	2	–	15	13.3	102	78.4	84	83.3	14	71.4
Rogers city	699	.7	694	85.4	649	46.1	6	50.0	22	22.7	167	58.7	148	58.1	14	71.4
St. Anthony city (pt.)	5 278	4.1	5 061	75.8	5 014	34.2	44	52.3	265	33.2	1 537	31.5	1 369	31.8	122	35.2
St. Bonifacius city	1 180	.2	1 178	83.4	1 038	48.2	7	–	59	33.9	327	63.0	282	58.9	40	95.0
St. Louis Park city	43 787	6.5	40 950	68.6	41 001	50.1	423	35.2	2 701	34.4	11 328	39.3	9 353	37.3	1 550	54.5
Shorewood city	5 843	1.3	5 765	67.0	5 353	47.7	–	–	154	7.8	1 709	51.7	1 567	49.5	94	69.1
Spring Park city	1 571	2.0	1 539	72.1	1 497	68.1	10	40.0	45	13.3	322	38.5	235	27.7	64	70.3
Tonka Bay city	1 472	1.4	1 451	68.1	1 367	48.1	10	–	27	44.4	420	45.5	372	43.0	34	61.8
Wayzata city	3 806	3.4	3 675	67.8	3 576	55.0	42	23.8	168	35.7	937	40.1	791	38.3	97	61.9
Woodland city	498	3.0	483	62.7	467	37.5	7	–	25	8.0	151	39.7	126	37.3	19	36.8
Houston County	18 497	.7	18 368	45.0	17 030	35.2	123	29.3	587	19.8	5 065	49.2	4 461	47.5	429	64.1
Black Hammer township	336	–	336	74.1	298	44.0	9	33.3	10	–	88	58.0	70	54.3	7	28.6
Brownsville city	442	.5	440	28.9	412	33.7	–	–	4	–	126	56.3	108	51.9	11	72.7
Brownsville township	412	1.2	407	33.2	382	21.2	5	100.0	6	–	115	49.6	108	50.9	3	–
Caledonia city	2 846	1.2	2 811	61.0	2 617	33.1	6	–	90	31.1	705	46.8	616	46.6	72	51.4
Caledonia township	511	2.7	497	61.2	472	27.1	2	100.0	–	–	149	48.3	137	50.4	10	30.0
Crooked Creek township	302	.7	300	48.0	271	18.8	3	–	9	–	84	48.8	75	52.0	6	33.3
Eitzen city	246	.8	244	44.7	218	28.0	3	–	13	–	66	45.5	59	44.1	4	100.0
Hokah city	660	1.2	652	29.9	598	42.5	6	–	10	20.0	192	59.9	141	49.6	49	87.8
Hokah township	531	1.1	525	22.5	483	27.7	–	–	12	16.7	155	60.6	142	58.5	11	81.8
Houston city	1 013	.2	1 011	55.7	952	39.1	10	80.0	60	8.3	276	40.2	228	35.1	41	70.7
Houston township	411	–	411	38.4	385	28.1	4	50.0	5	–	117	41.9	108	38.9	2	100.0
Jefferson township	134	–	134	35.1	122	9.0	–	–	–	–	39	43.6	37	45.9	2	–
La Crescent city	4 311	.3	4 299	25.5	3 947	46.2	29	–	101	14.9	1 218	48.6	1 069	44.8	103	72.8
La Crescent township	1 447	1.2	1 430	27.0	1 343	38.1	13	61.5	19	–	409	51.1	370	50.5	28	53.6
Mayville township	442	–	442	55.4	393	28.0	–	–	3	100.0	107	66.4	103	67.0	2	100.0
Money Creek township	419	–	419	61.6	395	24.8	2	–	–	–	120	55.0	111	55.9	7	28.6
Mound Prairie township	573	1.2	566	38.2	516	36.6	3	–	7	–	155	60.6	145	62.1	6	33.3
Sheldon township	298	.7	296	63.5	272	23.9	–	–	7	14.3	91	45.1	78	47.4	6	50.0
Spring Grove city	1 153	.3	1 149	67.4	1 088	34.1	7	–	103	20.4	319	36.1	283	33.6	29	58.6
Spring Grove township	557	1.3	550	65.8	523	37.3	2	–	81	34.6	131	50.4	108	49.1	16	68.8
Union township	338	.3	337	46.6	318	17.3	6	66.7	10	30.0	93	46.2	85	47.1	3	–
Wilmington township	530	–	530	68.1	490	16.9	5	40.0	23	21.7	148	56.8	133	57.1	7	71.4
Winnebago township	250	1.2	247	56.3	230	20.0	8	25.0	2	–	66	40.9	59	45.8	–	–
Yucatan township	335	–	335	68.1	305	37.0	–	–	12	25.0	96	50.0	88	50.0	4	100.0
Hubbard County	14 939	.9	14 799	73.2	13 912	34.5	52	40.4	367	37.9	4 291	44.5	3 818	42.5	315	66.7
Akeley city	435	1.1	430	81.9	389	29.0	10	–	10	50.0	119	48.7	74	45.9	33	54.5
Akeley township	308	2.3	301	73.4	301	39.2	–	–	5	60.0	100	32.0	81	28.4	14	50.0
Arago township	453	1.1	448	66.7	440	37.3	–	–	28	17.9	128	45.3	123	44.7	2	–
Badoura township	79	–	79	82.3	72	–	–	–	6	–	24	37.5	24	37.5	–	–
Clay township	45	–	45	66.7	34	11.8	–	–	–	–	16	50.0	14	42.9	2	100.0
Clover township	100	3.0	97	68.0	85	24.7	–	–	–	–	27	37.0	27	37.0	–	–
Crow Wing Lake township	169	3.6	163	59.5	166	34.3	–	–	17	41.2	63	22.2	60	18.3	–	–
Farden township	760	1.7	747	75.2	685	37.5	–	–	12	41.7	218	48.6	172	44.8	21	81.0
Fern township	173	–	173	76.3	153	35.3	–	–	2	–	51	45.1	45	46.7	2	100.0
Guthrie township	361	–	361	74.5	344	22.1	–	–	10	20.0	102	55.9	98	57.1	3	–
Hart Lake township	369	1.9	362	68.8	352	24.4	2	100.0	4	100.0	108	41.7	99	43.4	3	33.3
Helga township	959	–	959	76.5	885	33.4	3	–	13	–	275	56.0	245	54.3	17	82.4
Hendrickson township	288	–	288	77.4	247	17.4	–	–	–	–	77	53.2	67	58.2	2	–
Henrietta township	1 297	.5	1 291	74.0	1 209	33.3	8	75.0	14	28.6	371	47.7	349	46.4	14	64.3
Hubbard township	629	1.0	623	69.8	594	22.7	2	100.0	17	52.9	191	38.2	174	37.4	8	100.0
Lake Alice township	92	–	92	72.8	88	8.0	–	–	–	–	25	24.0	25	24.0	–	–
Lake Emma township	624	.3	622	65.0	605	46.4	–	–	10	30.0	212	32.5	194	30.4	11	54.5

TIPSII [UPF] GPH527 CENSUS90 7258360 06/ 18/ 92 1:41 PM MACHINE: C DATA:CENSUS90S*PH5TIPSDA27. 06/ 16/ 92 17:23:34 TAPE: NONE FRAME: 15
TSF:CENSUS90*92. 06/ 18/ 92 10:41:18 UTF:CENSUS90*93. 06/ 18/ 92 10:41:18 META:CENSUS90S*PH5TABLES27. 06/ 18/ 92 11:26:48

Table 1. Selected Social Characteristics: 1990—Con.

[Data based on sample and subject to sampling variability, see text. For definitions of terms and meanings of symbols, see text]

State County County Subdivision Place	All persons				Persons 5 years and over		Persons who speak a language other than English at home				Family households					
			Native				Persons 5 to 17 years		Persons 18 years and over				Married-couple family		Female householder, no husband present	
	Total	Percent foreign born	Total	Percent born in State of residence	Total	Percent living in different house in 1985	Total	Percent who do not speak English "very well"	Total	Percent who do not speak English "very well"	Total	Percent with own children under 18 years	Total	Percent with own children under 18 years	Total	Percent with own children under 18 years
Hubbard County—Con.																
Lake George township	371	.5	369	72.4	354	18.6	–	–	2	–	110	39.1	105	39.0	5	40.0
Lake Hattie township	118	–	118	74.6	99	72.7	–	–	3	–	28	50.0	22	36.4	2	100.0
Lakeport township	553	.9	548	62.6	513	41.1	–	–	6	50.0	170	50.0	154	48.7	11	45.5
Laporte city	98	–	98	65.3	93	32.3	–	–	–	–	29	48.3	24	37.5	5	100.0
Mantrap township	262	4.2	251	65.7	246	58.1	–	–	11	36.4	87	35.6	81	35.8	2	–
Nevis city	386	2.3	377	67.6	357	36.4	–	–	9	22.2	118	43.2	98	31.6	16	100.0
Nevis township	584	1.4	576	66.1	559	30.1	6	–	20	25.0	169	34.3	161	34.8	8	25.0
Park Rapids city	2 863	1.2	2 829	77.8	2 662	46.3	10	–	85	32.9	714	47.3	615	43.9	91	71.4
Rockwood township	392	.5	390	81.8	348	41.7	2	100.0	13	30.8	106	57.5	98	57.1	5	100.0
Schoolcraft township	79	–	79	93.7	72	9.7	–	–	1	–	29	17.2	29	17.2	–	–
Steamboat River township	90	–	90	60.0	90	11.1	–	–	–	–	37	18.9	37	18.9	–	–
Straight River township	487	–	487	76.2	454	8.6	–	–	17	64.7	140	46.4	130	45.4	6	33.3
Thorpe township	14	–	14	28.6	14	14.3	–	–	–	–	5	–	5	–	–	–
Todd township	1 213	.5	1 207	73.7	1 128	30.0	7	100.0	43	60.5	358	43.9	315	42.9	25	60.0
White Oak township	288	1.0	285	68.8	274	32.1	2	100.0	9	100.0	84	46.4	73	43.8	7	100.0
Isanti County	25 921	1.0	25 668	84.1	23 874	37.1	163	25.8	660	23.9	6 862	55.7	5 909	53.8	647	71.3
Athens township	2 090	.8	2 074	82.9	1 883	43.3	24	25.0	44	27.3	549	64.8	470	62.6	46	87.0
Bradford township	2 637	.7	2 618	87.0	2 441	31.4	27	29.6	39	7.7	708	59.7	598	64.2	57	36.8
Braham city (pt.)	1 139	.8	1 130	82.6	1 024	46.6	6	33.3	41	24.4	304	57.9	230	47.8	61	93.4
Cambridge city	5 094	2.2	4 980	81.8	4 719	44.9	11	–	242	19.0	1 213	54.6	979	46.9	202	84.7
Cambridge township	1 988	.5	1 979	86.0	1 847	32.5	6	–	49	30.6	555	50.5	497	50.3	37	45.9
Dalbo township	603	1.5	594	84.3	540	28.9	–	–	12	50.0	176	40.3	152	42.8	20	10.0
Isanti city	1 228	.5	1 222	81.3	1 077	50.2	10	20.0	11	–	325	64.0	261	59.0	46	80.4
Isanti township	1 800	.8	1 786	87.7	1 634	38.9	11	27.3	30	36.7	495	58.6	450	58.4	31	64.5
Maple Ridge township	713	1.3	704	81.1	668	24.3	–	–	18	72.2	198	47.0	172	49.4	9	22.2
North Branch township	1 486	1.1	1 470	85.6	1 396	30.7	4	–	30	30.0	419	51.3	377	50.4	25	76.0
Oxford township	610	–	610	86.7	551	29.8	9	22.2	11	36.4	167	67.1	142	63.4	12	100.0
Spencer Brook township	1 203	.2	1 201	85.8	1 123	31.3	2	–	9	44.4	332	53.3	319	53.6	3	66.7
Springvale township	1 058	.2	1 056	85.9	982	28.6	15	26.7	15	13.3	295	55.6	255	54.1	32	68.8
Stanchfield township	1 060	.5	1 055	83.9	974	32.4	6	100.0	35	5.7	287	50.5	258	50.8	15	53.3
Stanford township	1 822	.7	1 809	84.2	1 700	33.8	28	32.1	44	34.1	452	57.3	403	54.8	24	87.5
Wyanett township	1 390	.7	1 380	81.2	1 315	36.0	4	–	30	20.0	387	49.6	346	49.7	27	37.0
Itasca County	40 863	1.0	40 440	81.1	38 160	34.8	136	30.1	1 488	19.6	11 417	48.4	9 775	45.6	1 188	70.1
Alvwood township	53	–	53	75.5	46	52.2	–	–	–	–	12	33.3	12	33.3	–	–
Arbo township	836	1.1	827	83.2	769	30.7	9	–	30	6.7	231	48.5	213	45.1	16	100.0
Ardenhurst township	133	3.0	129	65.9	129	14.0	–	–	13	–	51	15.7	47	12.8	2	100.0
Balsam township	481	1.0	476	77.5	457	31.5	–	–	21	14.3	145	42.8	125	42.4	4	100.0
Bass Brook township	1 970	1.3	1 945	82.0	1 833	41.0	2	–	38	–	575	49.6	502	47.4	56	60.7
Bearville township	130	3.1	126	57.9	124	36.3	–	–	10	–	33	54.5	28	53.6	2	–
Bigfork city	386	1.6	380	82.9	361	43.2	–	–	13	23.1	88	40.9	76	38.2	7	28.6
Bigfork township	357	.6	355	76.1	352	24.1	–	–	9	–	99	38.4	94	37.2	3	100.0
Blackberry township	684	.3	682	81.5	622	42.8	10	–	17	11.8	196	50.0	175	45.1	16	100.0
Bovey city	649	2.2	635	79.5	608	37.0	–	–	34	–	175	45.7	123	38.2	45	73.3
Bowstring township	202	–	202	78.2	186	64.0	–	–	–	–	57	49.1	57	49.1	–	–
Bowstring Lake unorg.	988	–	988	88.0	876	40.3	12	–	73	16.4	257	54.9	177	47.5	49	73.5
Carpenter township	182	1.1	180	75.6	180	28.9	4	–	6	–	60	30.0	48	27.1	8	12.5
Coleraine city	1 041	.7	1 034	86.2	986	35.8	4	–	28	14.3	290	45.5	253	43.9	33	63.6
Deer Lake unorg.	3 053	.7	3 031	81.0	2 856	35.5	12	25.0	101	21.8	873	48.5	804	47.3	45	64.4
Deer River city	831	1.2	821	78.2	754	46.6	–	–	33	36.4	200	54.0	166	48.2	28	85.7
Deer River township	630	1.0	624	82.2	596	26.8	–	–	37	27.0	183	54.6	165	52.1	13	69.2
Effie city	137	1.5	135	77.8	137	27.7	5	–	4	–	36	52.8	31	54.8	5	40.0
Effie unorg.	202	1.0	200	74.5	188	35.6	–	–	–	–	55	49.1	53	47.2	2	100.0
Feeley township	306	1.3	302	70.2	291	29.9	2	100.0	28	39.3	92	44.6	76	36.8	11	81.8
Good Hope township	142	–	142	73.2	139	23.7	–	–	12	75.0	42	47.6	36	47.2	3	–
Goodland township	421	.7	418	82.5	397	16.9	–	–	14	–	128	45.3	118	42.4	2	100.0
Grand Rapids township	11 598	1.1	11 466	79.6	10 764	42.9	29	44.8	386	24.1	3 084	52.6	2 484	49.1	485	72.4
Grand Rapids city	7 941	1.4	7 832	77.5	7 360	45.2	20	65.0	253	24.9	2 115	50.9	1 646	46.2	385	74.0
La Prairie city	473	–	473	84.1	451	35.7	–	–	26	46.2	130	60.0	109	56.0	19	78.9
Grattan township	45	–	45	66.7	45	–	–	–	–	–	20	20.0	14	–	4	50.0
Greenway township	1 945	.8	1 929	86.8	1 838	27.6	5	40.0	104	4.8	557	47.2	456	42.5	78	66.7
Calumet city	345	.6	343	86.6	329	42.2	2	–	25	–	84	52.4	63	46.0	17	76.5
Marble city	651	.6	647	85.9	603	33.5	3	66.7	57	8.8	186	49.5	143	44.8	34	61.8
Harris township	2 879	1.0	2 851	82.9	2 688	27.9	12	–	47	19.1	835	47.7	781	45.1	31	93.5
Iron Range township	601	.5	598	84.3	580	27.8	–	–	21	28.6	163	52.8	136	48.5	27	74.1
Taconite city	314	1.0	311	84.9	298	26.8	–	–	10	–	82	50.0	70	47.1	12	66.7
Keewatin city	1 118	1.8	1 098	86.1	1 048	25.6	–	–	53	17.0	309	43.4	262	40.8	38	65.8
Kinghurst township	111	–	111	89.2	98	26.5	–	–	2	100.0	36	41.7	36	41.7	–	–
Lake Jessie township	248	2.8	241	65.1	233	29.2	–	–	–	–	78	44.9	68	42.6	6	66.7
Lawrence township	440	1.6	433	82.9	423	17.7	–	–	18	38.9	120	50.0	107	46.7	5	100.0
Liberty township	63	7.9	58	43.1	63	50.8	–	–	8	–	17	23.5	15	26.7	–	–

TIPSII [UPF] GPH527 CENSUS90 72583600 06/18/92 1:41 PM MACHINE: C DATA:CENSUS90S*PH5TIPSDA27. 06/16/92 17:23:34 TAPE: NONE FRAME: 16
TSF:CENSUS90*92. 06/18/92 10:41:18 UTF:CENSUS90*93. 06/18/92 10:41:18 META:CENSUS90S*PH5TABLES27. 06/18/92 11:26:48

Table 1. Selected Social Characteristics: 1990—Con.

[Data based on sample and subject to sampling variability, see text. For definitions of terms and meanings of symbols, see text]

State County County Subdivision Place	All persons				Persons 5 years and over		Persons who speak a language other than English at home				Family households					
			Native				Persons 5 to 17 years		Persons 18 years and over				Married-couple family		Female householder, no husband present	
	Total	Percent foreign born	Total	Percent born in State of residence	Total	Percent living in different house in 1985	Total	Percent who do not speak English "very well"	Total	Percent who do not speak English "very well"	Total	Percent with own children under 18 years	Total	Percent with own children under 18 years	Total	Percent with own children under 18 years
Itasca County—Con.																
Little Sand Lake unorg.	416	.7	413	88.1	398	15.1	–	–	23	13.0	113	62.8	105	60.0	8	100.0
Lone Pine township	476	2.5	464	78.0	454	24.9	2	–	19	–	141	35.5	137	36.5	2	–
Nashwauk city (pt.)	–	–	–	–	–	–	–	–	–	–	–	–	–	–	–	–
Marcell township	360	1.7	354	74.6	339	33.3	–	–	18	27.8	126	22.2	119	21.8	4	50.0
Max township	110	–	110	68.2	101	16.8	7	100.0	6	100.0	31	48.4	25	44.0	2	100.0
Moose Park township	100	–	100	90.0	89	16.9	–	–	3	–	24	70.8	21	81.0	3	–
Morse township	551	.9	546	82.2	517	26.9	–	–	26	–	147	56.5	127	52.8	16	75.0
Nashwauk township	1 826	1.4	1 800	87.7	1 697	31.8	3	–	71	7.0	525	47.0	450	45.6	45	66.7
Nashwauk city (pt.)	1 026	1.7	1 009	88.7	963	34.8	–	–	39	5.1	295	44.1	236	41.1	41	68.3
Nore township	17	–	17	82.4	17	47.1	–	–	–	–	5	–	5	–	–	–
Northeast Itasca unorg.	1 068	.3	1 065	77.9	1 013	30.7	13	100.0	48	64.6	308	41.2	269	39.0	24	45.8
Oteneagen township	209	1.0	207	90.3	191	17.3	1	100.0	18	–	56	66.1	49	69.4	4	75.0
Pomroy township	42	–	42	71.4	42	4.8	–	–	–	–	11	18.2	9	–	2	100.0
Sago township	155	–	155	85.2	142	36.6	–	–	19	10.5	46	45.7	41	39.0	4	100.0
Sand Lake township	126	1.6	124	71.0	120	36.7	2	–	2	100.0	34	47.1	30	46.7	2	–
Spang township	257	2.3	251	82.5	235	15.7	–	–	–	–	72	56.9	68	54.4	2	100.0
Splithand township	253	–	253	80.6	225	27.6	–	–	–	–	84	40.5	69	46.4	9	22.2
Squaw Lake city	131	–	131	92.4	116	39.7	–	–	20	25.0	30	50.0	18	38.9	10	60.0
Stokes township	197	–	197	66.5	185	29.2	–	–	5	–	59	50.8	49	49.0	4	75.0
Third River township	30	–	30	83.3	26	26.9	–	–	–	–	11	9.1	10	10.0	1	–
Trout Lake township	823	.7	817	82.3	781	27.0	2	–	19	10.5	233	48.1	201	48.8	10	60.0
Wabana township	386	–	386	72.5	357	30.8	–	–	12	83.3	120	44.2	114	43.9	4	75.0
Warba city	124	–	124	75.0	122	36.9	–	–	3	–	43	23.3	40	17.5	1	100.0
Wawina township	66	–	66	69.7	63	22.2	–	–	13	–	16	43.8	10	50.0	2	–
Wildwood township	132	2.3	129	83.7	125	35.2	–	–	3	–	38	52.6	28	46.4	3	100.0
Wirt township	91	2.2	89	71.9	86	18.6	–	–	–	–	30	23.3	26	26.9	2	–
Zemple city	55	–	55	74.5	52	42.3	–	–	–	–	17	41.2	17	41.2	–	–
Jackson County	11 677	1.6	11 495	76.3	10 881	31.7	119	33.6	381	35.7	3 282	46.4	2 932	44.9	249	64.7
Alba township	218	.9	216	90.7	202	19.3	–	–	–	–	63	44.4	58	48.3	3	–
Alpha city	75	5.3	71	69.0	69	30.4	–	–	4	50.0	23	30.4	23	30.4	–	–
Belmont township	284	1.1	281	80.8	267	32.6	–	–	15	20.0	88	38.6	84	38.1	2	100.0
Christiania township	323	.6	321	92.5	299	30.8	–	–	12	–	102	48.0	96	44.8	6	100.0
Delafield township	271	–	271	92.6	247	25.9	–	–	7	100.0	87	48.3	85	47.1	–	–
Des Moines township	303	–	303	75.9	286	29.0	–	–	8	12.5	90	52.2	76	46.1	10	80.0
Enterprise township	263	1.1	260	90.4	245	31.4	3	–	8	50.0	82	42.7	75	40.0	7	71.4
Ewington township	304	3.9	292	82.5	291	17.9	6	–	10	40.0	89	43.8	86	45.3	3	–
Heron Lake city	716	.3	714	79.0	651	34.9	5	–	20	20.0	181	51.4	162	50.0	17	58.8
Heron Lake township	388	–	388	89.7	349	24.4	2	–	11	–	107	50.5	100	52.0	4	–
Hunter township	316	–	316	82.9	301	18.9	2	–	3	–	102	40.2	83	39.8	12	66.7
Jackson city	3 559	3.8	3 422	70.2	3 308	42.4	62	29.0	175	46.3	928	50.9	772	47.4	109	73.4
Kimball township	179	–	179	90.5	173	5.2	5	100.0	9	33.3	60	35.0	57	36.8	–	–
La Crosse township	215	–	215	89.3	194	18.6	–	–	–	–	59	49.2	54	48.1	5	60.0
Lakefield city	1 679	.5	1 671	77.2	1 583	34.8	5	40.0	38	18.4	455	44.2	409	42.8	36	66.7
Middletown township	256	–	256	69.1	242	19.0	4	–	6	–	79	48.1	69	46.4	7	42.9
Minneota township	224	–	224	59.4	215	23.3	–	–	3	–	60	41.7	56	41.1	2	100.0
Okabena city	237	–	237	84.4	227	18.9	–	–	10	–	69	34.8	62	30.6	7	71.4
Petersburg township	280	3.2	271	63.5	257	33.9	13	69.2	12	58.3	91	37.4	87	36.8	2	–
Rost township	253	–	253	83.8	239	24.7	2	–	2	100.0	81	42.0	70	44.3	8	37.5
Round Lake township	209	–	209	59.3	187	8.0	–	–	2	–	55	54.5	55	54.5	–	–
Sioux Valley township	315	–	315	53.3	274	31.4	2	100.0	5	40.0	91	57.1	87	57.5	2	–
Weimer township	237	–	237	79.3	232	33.2	–	–	–	–	59	39.0	55	41.8	2	–
West Heron Lake township	154	–	154	77.3	143	23.1	–	–	6	–	52	34.6	49	36.7	–	–
Wilder city	98	–	98	79.6	94	24.5	4	100.0	4	100.0	33	30.3	26	23.1	5	40.0
Wisconsin township	321	–	321	78.8	306	16.7	4	–	11	45.5	96	45.8	96	45.8	–	–
Kanabec County	12 802	1.2	12 647	82.9	11 823	38.0	90	26.7	305	25.6	3 471	51.9	3 022	49.4	327	71.6
Ann Lake township	266	–	266	87.2	247	25.5	2	–	3	–	72	54.2	56	57.1	12	41.7
Arthur township	1 533	.9	1 519	81.6	1 428	35.2	5	–	24	25.0	440	48.4	401	44.6	31	83.9
Braham city (pt.)	–	–	–	–	–	–	–	–	–	–	–	–	–	–	–	–
Brunswick township	1 107	.6	1 100	83.6	1 016	33.5	3	66.7	37	29.7	306	59.8	283	58.7	15	100.0
Comfort township	813	–	813	88.2	753	28.4	8	–	10	–	215	55.3	192	55.2	17	64.7
Ford township	169	–	169	77.5	156	24.4	–	–	2	–	49	53.1	49	53.1	–	–
Grass Lake township	888	.1	887	86.1	833	32.3	10	–	10	20.0	240	50.4	217	51.6	12	50.0
Grasston city	125	–	125	76.8	114	36.0	–	–	5	–	34	58.8	31	54.8	3	100.0
Hay Brook township	152	–	152	75.7	148	20.3	2	100.0	3	–	50	32.0	44	27.3	4	50.0
Hillman township	337	.6	335	86.6	306	28.1	–	–	8	25.0	97	50.5	82	52.4	11	18.2

TIPSII [UPF] GPH527 CENSUS90 7258360 06/ 18/ 92 1:41 PM MACHINE: C DATA:CENSUS90S*PH5TIPSDA27. 06/ 16/ 92 17:23:34 TAPE: NONE FRAME: 17
TSF:CENSUS90*92. 06/ 18/ 92 10:41:18 UTF:CENSUS90*93. 06/ 18/ 92 10:41:18 META:CENSUS90S*PH5TABLES27. 06/ 18/ 92 11:26:48

Table 1. **Selected Social Characteristics: 1990**—Con.

[Data based on sample and subject to sampling variability, see text. For definitions of terms and meanings of symbols, see text]

State County County Subdivision Place	All persons				Persons 5 years and over		Persons who speak a language other than English at home				Family households					
			Native				Persons 5 to 17 years		Persons 18 years and over				Married-couple family		Female householder, no husband present	
	Total	Percent foreign born	Total	Percent born in State of residence	Total	Percent living in different house in 1985	Total	Percent who do not speak English "very well"	Total	Percent who do not speak English "very well"	Total	Percent with own children under 18 years	Total	Percent with own children under 18 years	Total	Percent with own children under 18 years
Kanabec County—Con.																
Kanabec township	621	.8	616	81.3	569	34.6	2	100.0	11	18.2	172	49.4	144	47.9	14	57.1
Knife Lake township	798	.1	797	84.6	738	37.5	14	42.9	20	30.0	237	49.4	199	51.3	27	40.7
Kroschel township	198	3.5	191	86.4	186	33.3	–	–	5	–	59	40.7	55	40.0	2	100.0
Mora city	2 905	3.3	2 809	78.0	2 685	55.0	38	31.6	112	27.7	732	50.1	584	42.5	130	80.0
Ogilvie city	508	2.2	497	78.1	454	45.2	2	–	18	38.9	121	62.8	88	54.5	26	88.5
Peace township	597	1.0	591	83.8	548	30.7	–	–	7	42.9	166	52.4	151	48.3	9	88.9
Pomroy township	346	.6	344	93.3	324	31.8	–	–	5	60.0	92	50.0	89	48.3	1	100.0
Quamba city	105	–	105	90.5	89	34.8	–	–	2	–	29	44.8	29	44.8	–	–
South Fork township	626	.2	625	86.1	570	24.7	–	–	8	–	163	60.1	146	62.3	6	–
Whited township	708	.3	706	86.7	659	37.0	4	–	15	33.3	197	52.3	182	49.5	7	100.0
Kandiyohi County	38 761	1.1	38 327	83.3	35 745	40.8	502	41.0	1 631	34.3	10 223	52.1	9 010	50.8	904	67.1
Arctander township	414	–	414	90.1	382	18.6	–	–	39	20.5	116	48.3	109	49.5	3	–
Atwater city	1 077	1.0	1 066	83.6	997	29.7	–	–	33	12.1	293	46.4	264	47.0	23	43.5
Blomkest city	179	1.1	177	76.8	164	21.3	19	15.8	11	81.8	49	61.2	45	66.7	4	–
Burbank township	451	–	451	86.9	415	35.2	6	50.0	13	15.4	114	47.4	98	43.9	7	100.0
Colfax township	515	–	515	89.5	476	21.2	13	–	22	9.1	141	48.9	130	47.7	9	77.8
Dovre township	1 746	.6	1 735	81.6	1 613	39.9	25	60.0	46	26.1	506	53.2	482	53.9	9	11.1
East Lake Lillian township	302	1.0	299	87.6	274	17.9	–	–	6	33.3	89	43.8	77	42.9	2	100.0
Edwards township	399	–	399	89.5	358	26.3	–	–	8	50.0	112	54.5	106	51.9	4	100.0
Fahlun township	318	–	318	89.6	287	34.1	–	–	–	–	84	56.0	80	56.3	2	100.0
Gennessee township	494	.8	490	83.7	459	30.7	3	100.0	6	33.3	137	64.2	115	61.7	17	70.6
Green Lake township	1 277	.5	1 270	85.1	1 195	26.8	2	–	25	44.0	372	44.9	355	43.1	11	100.0
Harrison township	552	.4	550	91.6	502	34.1	6	66.7	7	28.6	171	50.9	163	49.7	8	75.0
Holland township	443	.5	441	91.6	391	22.3	7	28.6	9	–	117	73.5	115	73.0	2	100.0
Irving township	598	.7	594	90.9	549	25.3	–	–	32	53.1	184	47.3	169	48.5	–	–
Kandiyohi city	511	2.7	497	86.3	472	33.3	6	33.3	27	48.1	136	61.0	128	60.9	8	62.5
Kandiyohi township	656	1.4	647	89.3	616	26.8	6	100.0	15	33.3	173	51.4	165	51.5	2	100.0
Lake Andrew township	755	1.5	744	89.4	707	38.2	8	–	36	50.0	245	36.7	236	38.1	5	–
Lake Elizabeth township	311	–	311	95.2	283	18.7	–	–	5	100.0	83	45.8	72	48.6	7	14.3
Lake Lillian city	205	1.0	203	91.6	194	23.2	–	–	–	–	57	43.9	51	43.1	6	50.0
Lake Lillian township	240	–	240	88.8	223	16.1	3	66.7	3	–	70	34.3	62	38.7	4	–
Mamre township	386	–	386	90.2	353	30.3	4	–	6	–	107	49.5	96	51.0	7	28.6
New London city	971	1.5	956	81.0	895	46.3	8	25.0	59	11.9	241	49.8	194	45.9	39	74.4
New London township	2 679	1.5	2 640	85.7	2 488	43.4	10	70.0	94	37.2	744	53.4	691	53.3	42	61.9
Norway Lake township	268	–	268	88.4	256	21.5	2	–	48	27.1	82	34.1	74	35.1	2	100.0
Pennock city	492	.4	490	89.0	451	40.1	8	25.0	22	86.4	129	62.8	112	63.4	12	83.3
Prinsburg city	487	1.4	480	81.3	455	28.6	–	–	30	–	150	40.0	139	41.0	9	33.3
Raymond city	687	1.6	676	83.9	631	30.1	8	37.5	17	29.4	189	55.0	175	56.6	10	50.0
Regal city	45	6.7	42	90.5	40	12.5	–	–	3	–	11	63.6	11	63.6	–	–
Roseland township	494	–	494	85.4	454	20.0	11	18.2	23	21.7	145	51.0	132	53.0	4	50.0
Roseville township	467	–	467	91.0	419	22.0	2	100.0	11	36.4	136	51.5	114	50.9	10	50.0
St. Johns township	454	–	454	88.1	420	29.8	9	–	12	–	129	50.4	119	49.6	4	100.0
Spicer city	1 015	1.0	1 005	83.6	949	41.3	4	–	44	22.7	264	51.5	216	47.2	41	78.0
Sunburg city	132	–	132	90.9	120	33.3	–	–	27	22.2	41	53.7	39	56.4	–	–
Whitefield township	511	.4	509	90.0	469	34.1	5	60.0	28	7.1	145	47.6	135	45.9	4	100.0
Willmar city	17 531	1.5	17 275	79.5	16 140	50.6	327	44.3	829	40.0	4 265	54.3	3 562	51.5	576	69.8
Willmar township	699	1.0	692	85.3	648	39.2	–	–	35	17.1	196	49.5	179	48.6	11	54.5
Kittson County	5 767	2.1	5 647	77.3	5 358	30.6	22	45.5	399	20.8	1 600	45.7	1 406	45.7	133	57.1
Arveson township	81	–	81	84.0	66	10.6	–	–	9	–	24	58.3	24	58.3	–	–
Cannon township	27	–	27	92.6	27	–	–	–	–	–	7	42.9	5	60.0	2	–
Caribou township	49	8.2	45	68.9	45	–	–	–	–	–	15	40.0	13	46.2	–	–
Clow township	19	–	19	47.4	19	47.4	–	–	–	–	5	40.0	5	40.0	–	–
Davis township	63	–	63	55.6	58	32.8	–	–	7	28.6	21	42.9	15	46.7	2	100.0
Deerwood township	177	–	177	89.8	158	13.9	3	–	4	–	55	60.0	40	50.0	15	86.7
Donaldson city	55	5.5	52	69.2	46	28.3	–	–	9	–	11	45.5	9	55.6	–	–
East Kittson unorg.	4	–	4	100.0	4	50.0	–	–	–	–	–	–	–	–	–	–
Granville township	93	–	93	80.6	88	20.5	–	–	9	–	30	30.0	25	28.0	5	40.0
Hallock city	1 313	3.0	1 273	73.2	1 234	38.0	2	–	81	8.6	346	46.0	310	46.5	23	52.2
Hallock township	126	3.2	122	58.2	113	37.2	–	–	1	100.0	37	29.7	30	30.0	7	28.6
Halma city	59	–	59	79.7	59	39.0	–	–	5	100.0	20	25.0	20	25.0	–	–
Hampden township	65	–	65	81.5	65	6.2	–	–	3	–	18	61.1	15	53.3	–	–
Hazelton township	99	–	99	87.9	96	32.3	–	–	14	–	32	37.5	30	40.0	–	–
Hill township	22	–	22	100.0	22	–	–	–	–	–	5	40.0	5	40.0	–	–
Humboldt city	63	12.7	55	85.5	60	50.0	–	–	3	–	19	68.4	17	64.7	2	100.0
Jupiter township	137	2.2	134	80.6	128	21.1	–	–	8	–	52	25.0	51	25.5	1	–
Karlstad city	910	.8	903	84.8	845	31.8	–	–	94	31.9	234	51.3	197	49.2	33	69.7
Kennedy city	331	.6	329	69.9	309	33.0	–	–	4	50.0	98	45.9	80	42.5	14	64.3
Lake Bronson city	262	–	262	78.6	256	30.1	3	33.3	47	23.4	72	31.9	58	27.6	14	50.0

TIPSII [UPF] GPH527 CENSUS90 72583600 06/18/92 1:41 PM MACHINE: C DATA:CENSUS90S*PH5TIPSDA27. 06/16/92 17:23:34 TAPE: NONE FRAME: 18
TSF:CENSUS90*92. 06/18/92 10:41:18 UTF:CENSUS90*93. 06/18/92 10:41:18 META:CENSUS90S*PH5TABLES27. 06/18/92 11:26:48

Table 1. Selected Social Characteristics: 1990—Con.

[Data based on sample and subject to sampling variability, see text. For definitions of terms and meanings of symbols, see text]

State County County Subdivision Place	All persons				Persons 5 years and over		Persons who speak a language other than English at home				Family households					
			Native				Persons 5 to 17 years		Persons 18 years and over				Married-couple family		Female householder, no husband present	
	Total	Percent foreign born	Total	Percent born in State of residence	Total	Percent living in different house in 1985	Total	Percent who do not speak English "very well"	Total	Percent who do not speak English "very well"	Total	Percent with own children under 18 years	Total	Percent with own children under 18 years	Total	Percent with own children under 18 years
Kittson County—Con.																
Lancaster city	337	3.9	324	78.4	294	29.6	5	100.0	33	51.5	87	37.9	85	38.8	–	–
McKinley township	51	–	51	88.2	51	–	–	–	–	–	14	57.1	10	60.0	2	100.0
North Red River township	21	–	21	42.9	13	38.5	–	–	–	–	6	66.7	6	66.7	–	–
Norway township	77	2.6	75	82.7	73	15.1	–	–	–	–	25	48.0	23	52.2	–	–
Pelan township	70	–	70	88.6	63	31.7	–	–	–	–	13	100.0	11	100.0	–	–
Percy township	61	–	61	88.5	56	14.3	–	–	2	100.0	15	53.3	13	61.5	–	–
Poppleton township	144	4.2	138	84.8	138	33.3	4	25.0	21	28.6	39	41.0	28	50.0	7	28.6
Richardville township	132	–	132	91.7	130	4.6	–	–	9	–	35	51.4	35	51.4	–	–
St. Joseph township	58	3.4	56	89.3	56	3.6	–	–	–	–	18	33.3	16	37.5	–	–
St. Vincent city	126	11.1	112	58.0	116	1.7	–	–	–	–	40	27.5	38	28.9	2	–
St. Vincent township	126	6.3	118	67.8	109	38.5	–	–	–	–	34	52.9	32	56.3	–	–
Skane township	56	–	56	80.4	54	11.1	–	–	–	–	16	68.8	10	80.0	–	–
South Red River township	16	–	16	100.0	16	12.5	–	–	–	–	5	60.0	5	60.0	–	–
Spring Brook township	88	–	88	88.6	79	7.6	–	–	9	–	26	57.7	26	57.7	–	–
Svea township	58	–	58	72.4	49	–	–	–	1	–	13	46.2	13	46.2	–	–
Tegner township	55	–	55	76.4	52	42.3	–	–	–	–	11	54.5	6	100.0	3	–
Teien township	130	1.5	128	42.2	118	42.4	2	–	3	–	36	63.9	34	67.6	1	–
Thompson township	206	1.0	204	78.4	193	84.5	3	100.0	23	–	66	37.9	66	37.9	–	–
Koochiching County	16 299	5.4	15 421	74.9	15 264	47.9	177	11.9	783	23.1	4 307	47.2	3 568	45.2	489	60.1
Big Falls city	359	.6	357	84.0	345	49.3	–	–	14	–	102	42.2	94	37.2	8	100.0
East Koochiching unorg.	437	1.8	429	66.7	400	37.8	11	–	14	42.9	107	54.2	103	56.3	–	–
International Falls city	8 325	6.9	7 753	72.5	7 824	50.4	105	–	546	22.2	2 113	48.0	1 607	44.6	351	60.7
Island View city	103	8.7	94	80.9	101	36.6	–	–	4	–	34	35.3	31	29.0	3	100.0
Littlefork city	852	1.8	837	74.7	782	45.7	–	–	7	28.6	220	50.0	176	50.6	40	47.5
Mizpah city	103	–	103	61.2	94	38.3	2	–	6	–	32	31.3	22	22.7	–	–
Nett Lake unorg.	57	–	57	84.2	49	40.8	–	–	1	–	13	46.2	7	28.6	6	66.7
Northome city	289	.7	287	75.3	265	52.1	–	–	3	–	66	45.5	58	44.8	4	100.0
Northome unorg.	482	1.0	477	79.2	440	29.3	–	–	2	–	147	42.9	135	42.2	10	40.0
Northwest Koochiching unorg.	609	5.1	578	87.4	579	53.7	–	–	16	–	153	51.0	135	50.4	10	100.0
Rainy Lake unorg.	4 178	5.1	3 964	77.8	3 906	46.4	53	39.6	144	31.9	1 183	45.7	1 074	45.6	51	52.9
Ranier city	205	8.3	188	71.3	186	57.5	3	–	9	66.7	50	46.0	48	43.8	2	100.0
South Koochiching unorg.	300	1.0	297	74.7	293	32.4	3	–	17	–	87	48.3	78	47.4	4	–
Lac qui Parle County	8 924	.6	8 868	85.3	8 319	27.7	44	36.4	361	27.4	2 499	43.5	2 296	43.8	125	51.2
Agassiz township	107	–	107	94.4	100	4.0	2	100.0	–	–	36	13.9	27	18.5	–	–
Arena township	189	–	189	90.5	175	24.6	–	–	–	–	48	60.4	48	60.4	–	–
Augusta township	131	–	131	76.3	128	16.4	–	–	4	50.0	49	26.5	45	28.9	–	–
Baxter township	261	–	261	90.0	233	15.9	4	100.0	6	16.7	70	55.7	64	53.1	3	66.7
Bellingham city	255	2.4	249	86.7	235	40.0	–	–	9	22.2	71	45.1	65	43.1	3	100.0
Boyd city	247	.8	245	79.2	230	34.8	–	–	22	68.2	69	58.0	54	55.6	10	80.0
Camp Release township	260	–	260	89.2	246	26.8	4	50.0	6	33.3	77	45.5	71	46.5	–	–
Cerro Gordo township	287	–	287	90.9	261	23.4	5	–	8	–	77	53.2	71	54.9	4	50.0
Dawson city	1 626	1.0	1 609	85.4	1 529	36.2	2	100.0	74	16.2	447	40.7	407	40.0	38	50.0
Freeland township	178	1.1	176	93.8	161	8.7	4	100.0	–	–	52	32.7	47	36.2	–	–
Garfield township	206	–	206	91.3	168	31.0	–	–	2	–	55	60.0	55	60.0	–	–
Hamlin township	182	–	182	91.2	171	14.0	4	–	2	100.0	51	49.0	49	51.0	2	–
Hantho township	137	–	137	90.5	128	18.0	2	–	12	–	36	55.6	34	58.8	2	–
Lac qui Parle township	218	–	218	90.4	207	24.2	–	–	16	56.3	61	49.2	56	48.2	2	–
Lake Shore township	263	–	263	92.8	246	19.1	4	–	12	41.7	81	37.0	67	41.8	3	–
Louisburg city	47	–	47	76.6	39	51.3	–	–	4	75.0	14	57.1	14	57.1	–	–
Madison city	1 951	.9	1 934	83.6	1 862	35.1	4	50.0	125	21.6	513	39.8	466	38.0	35	62.9
Madison township	288	–	288	87.8	254	26.8	1	–	4	50.0	81	53.1	79	54.4	–	–
Manfred township	123	–	123	78.0	109	27.5	–	–	–	–	29	62.1	27	66.7	2	–
Marietta city	213	–	213	71.8	207	30.0	–	–	5	60.0	69	27.5	59	25.4	9	44.4
Maxwell township	228	–	228	89.9	210	31.4	–	–	2	–	70	41.4	70	41.4	–	–
Mehurin township	88	–	88	81.8	83	4.8	–	–	1	100.0	31	41.9	31	41.9	–	–
Nassau city	95	–	95	54.7	89	21.3	–	–	–	–	26	46.2	22	45.5	4	50.0
Perry township	135	4.4	129	94.6	123	16.3	–	–	7	28.6	39	38.5	39	38.5	–	–
Providence township	231	1.7	227	89.4	216	23.1	3	–	4	–	69	50.7	67	52.2	–	–
Riverside township	356	–	356	86.8	330	15.8	2	–	9	55.6	95	44.2	93	43.0	2	100.0
Ten Mile Lake township	199	1.0	197	87.3	184	14.7	1	–	13	15.4	59	40.7	56	42.9	–	–
Walter township	237	–	237	74.3	217	16.6	1	–	7	–	73	41.1	67	44.8	4	–
Yellow Bank township	186	–	186	72.6	178	16.9	1	–	7	57.1	51	49.0	46	54.3	2	–
Ortonville city (pt.)	–	–	–	–	–	–	–	–	–	–	–	–	–	–	–	–
Lake County	10 415	1.5	10 258	77.0	9 790	37.7	28	–	404	2.2	3 059	40.9	2 760	38.0	241	70.1
Beaver Bay city	120	4.2	115	72.2	118	20.3	–	–	5	–	36	22.2	29	20.7	2	–
Beaver Bay township	515	.4	513	78.0	473	22.8	2	–	19	–	175	34.3	167	31.1	4	100.0
Crystal Bay township	509	2.2	498	75.5	454	37.4	1	–	4	–	140	50.7	128	50.8	12	50.0
Fall Lake township	465	1.1	460	61.1	450	26.9	–	–	24	8.3	138	27.5	134	28.4	4	–
Lake No. 1 unorg.	71	2.8	69	84.1	71	21.1	–	–	–	–	22	22.7	18	16.7	2	–

TIPSII [UPF] GPH527 CENSUS90 7258360 06/ 18/ 92 1:41 PM MACHINE: C DATA:CENSUS90S*PH5TIPSDA27. 06/ 16/ 92 17:23:34 TAPE: NONE FRAME: 19
TSF:CENSUS90*92. 06/ 18/ 92 10:41:18 UTF:CENSUS90*93. 06/ 18/ 92 10:41:18 META:CENSUS90S*PH5TABLES27. 06/ 18/ 92 11:26:48

Table 1. **Selected Social Characteristics: 1990**—Con.

[Data based on sample and subject to sampling variability, see text. For definitions of terms and meanings of symbols, see text]

State County County Subdivision Place	All persons				Persons 5 years and over		Persons who speak a language other than English at home				Family households					
			Native				Persons 5 to 17 years		Persons 18 years and over				Married-couple family		Female householder, no husband present	
	Total	Percent foreign born	Total	Percent born in State of residence	Total	Percent living in different house in 1985	Total	Percent who do not speak English "very well"	Total	Percent who do not speak English "very well"	Total	Percent with own children under 18 years	Total	Percent with own children under 18 years	Total	Percent with own children under 18 years
Lake County—Con.																
Lake No. 2 unorg.	1 852	.8	1 838	76.5	1 730	49.9	–	–	66	–	534	45.7	468	43.4	48	77.1
Silver Bay city	1 921	1.1	1 900	71.3	1 807	40.7	8	–	68	–	636	32.9	583	28.6	42	85.7
Silver Creek township	1 097	.9	1 087	79.3	1 045	21.9	17	–	54	3.7	332	44.9	311	42.8	15	80.0
Stony River township	214	1.4	211	60.7	209	24.9	–	–	3	–	55	40.0	47	38.3	5	20.0
Two Harbors city	3 651	2.3	3 567	82.8	3 433	40.1	–	–	161	3.1	991	44.9	875	41.5	107	68.2
Lake of the Woods County	4 076	1.4	4 019	73.3	3 739	37.1	3	–	92	28.3	1 198	43.8	1 049	42.8	114	53.5
Baudette city	1 136	2.5	1 108	69.0	1 050	44.4	3	–	32	15.6	309	43.0	257	39.7	39	56.4
District 1 unorg.	48	–	48	83.3	48	33.3	–	–	2	–	12	41.7	12	41.7	–	–
District 2 unorg.	347	.6	345	79.7	339	40.7	–	–	10	–	121	23.1	117	22.2	2	100.0
District 3 unorg.	819	–	819	73.3	758	48.0	–	–	–	–	248	53.2	220	47.3	28	100.0
District 4 unorg.	970	.8	962	71.6	873	22.8	–	–	23	78.3	278	45.7	250	48.4	18	–
District 5 unorg.	524	2.1	513	79.9	455	34.7	–	–	17	17.6	163	47.2	143	51.0	15	26.7
Roosevelt city (pt.)	2	–	2	100.0	2	–	–	–	–	–	–	–	–	–	–	–
Williams city	230	3.5	222	73.9	214	22.0	–	–	8	–	67	34.3	50	36.0	12	41.7
Le Sueur County	23 239	.4	23 139	87.7	21 451	32.7	108	27.8	1 000	25.8	6 265	51.3	5 505	50.6	511	62.0
Cleveland city	718	.3	716	85.8	653	30.3	2	–	11	36.4	177	63.8	164	63.4	8	50.0
Cleveland township	538	–	538	92.0	504	19.6	–	–	4	–	136	53.7	118	55.1	10	60.0
Cordova township	584	.3	582	90.7	517	25.9	–	–	11	–	134	54.5	122	56.6	2	–
Derrynane township	624	.8	619	93.7	560	20.0	3	–	36	13.9	161	57.1	142	62.0	7	57.1
Elysian city (pt.)	438	–	438	83.3	415	34.9	5	–	7	–	125	46.4	104	49.0	17	41.2
Elysian township	822	.5	818	89.2	751	33.7	–	–	22	45.5	237	42.6	213	43.7	16	25.0
Heidelberg city	74	–	74	87.8	72	13.9	3	100.0	6	66.7	16	25.0	16	25.0	–	–
Kasota city	636	.5	633	90.2	593	32.0	3	–	15	26.7	189	55.6	130	49.2	49	75.5
Kasota township	1 303	.3	1 299	84.5	1 206	30.5	4	50.0	18	27.8	375	51.2	349	51.9	9	77.8
Kilkenny city	181	1.7	178	87.1	159	35.2	–	–	–	–	44	70.5	36	63.9	8	100.0
Kilkenny township	477	.4	475	88.8	451	26.2	5	–	9	–	122	58.2	108	56.5	14	71.4
Lanesburgh township	1 612	.2	1 608	90.7	1 431	32.7	22	–	127	22.8	417	65.0	402	64.9	6	100.0
Le Center city	2 006	.5	1 996	88.9	1 841	36.8	10	50.0	49	32.7	518	52.5	429	50.3	60	68.3
Le Sueur city	3 720	.6	3 697	83.0	3 397	39.5	11	54.5	64	28.1	975	57.4	817	55.0	113	77.9
Lexington township	745	.3	743	90.7	699	29.6	2	–	40	27.5	208	41.3	190	42.1	2	–
Montgomery city	2 399	.8	2 379	90.1	2 221	35.3	14	50.0	267	27.0	629	49.4	540	48.5	52	53.8
Montgomery township	581	.3	579	95.0	554	21.8	–	–	74	17.6	173	45.1	155	45.8	12	58.3
New Prague city (pt.)	1 207	.1	1 206	89.6	1 148	41.5	8	25.0	154	30.5	345	39.7	293	39.9	47	31.9
Ottawa township	322	–	322	83.9	289	22.1	–	–	2	–	97	39.2	93	38.7	4	50.0
Sharon township	554	–	554	93.3	519	25.2	–	–	6	33.3	167	49.7	156	48.7	2	100.0
Tyrone township	643	.3	641	89.2	609	23.5	4	–	14	14.3	195	43.6	184	44.6	5	20.0
Washington township	622	.3	620	79.8	587	31.9	2	–	13	30.8	187	40.6	178	40.4	6	66.7
Waterville city	1 771	.5	1 762	86.7	1 656	34.7	7	71.4	41	29.3	458	48.0	392	47.7	56	53.6
Waterville township	662	–	662	82.9	619	24.2	3	–	10	–	180	45.0	174	43.1	6	100.0
Lincoln County	6 890	.8	6 835	80.4	6 526	27.4	80	26.3	320	23.1	1 904	43.4	1 723	43.0	98	50.0
Alta Vista township	266	4.1	255	94.5	248	28.2	9	44.4	10	50.0	65	53.8	63	52.4	2	100.0
Arco city	112	–	112	82.1	98	42.9	–	–	2	–	31	51.6	23	60.9	2	100.0
Ash Lake township	200	–	200	83.0	184	21.7	–	–	3	66.7	50	60.0	43	60.5	3	–
Diamond Lake township	207	1.0	205	86.3	202	18.3	3	–	18	11.1	60	43.3	56	46.4	2	–
Drammen township	194	–	194	68.6	183	25.1	–	–	–	–	51	58.8	51	58.8	–	–
Hansonville township	143	–	143	83.2	133	12.0	5	–	14	50.0	42	42.9	39	38.5	–	–
Hendricks city	656	.3	654	75.8	636	28.3	–	–	65	29.2	175	29.1	157	25.5	15	53.3
Hendricks township	297	–	297	79.1	283	19.1	2	–	17	11.8	80	51.3	80	51.3	–	–
Hope township	333	1.5	328	80.8	291	38.1	3	–	15	–	90	61.1	81	60.5	9	66.7
Ivanhoe city	771	1.7	758	84.2	731	33.4	16	43.8	20	25.0	196	44.4	166	42.8	20	65.0
Lake Benton city	681	.6	677	76.1	651	37.0	–	–	6	–	204	29.9	181	28.7	10	–
Lake Benton township	210	–	210	86.2	196	12.8	–	–	1	–	58	58.6	51	66.7	2	–
Lake Stay township	187	1.6	184	76.6	172	20.3	–	–	6	66.7	47	55.3	47	55.3	–	–
Limestone township	198	–	198	88.4	192	5.2	6	33.3	–	–	49	61.2	46	65.2	1	–
Marble township	213	–	213	92.0	201	10.4	8	–	11	–	67	32.8	66	33.3	–	–
Marshfield township	245	–	245	82.4	233	25.8	2	100.0	5	60.0	72	52.8	70	51.4	–	–
Royal township	260	.8	258	93.4	238	9.2	–	–	25	24.0	81	43.2	71	46.5	4	50.0
Shaokatan township	200	1.0	198	64.6	191	16.8	2	–	6	–	61	32.8	56	35.7	3	–
Tyler city	1 269	.8	1 259	78.2	1 225	37.1	18	22.2	86	18.6	353	41.1	312	38.1	23	69.6
Verdi township	248	.4	247	67.6	238	19.7	6	33.3	10	30.0	72	37.5	64	37.5	2	–
Lyon County	24 789	1.2	24 503	78.8	23 043	43.0	197	34.0	619	29.9	6 238	52.5	5 503	50.5	553	74.3
Amiret township	276	–	276	89.5	260	19.6	–	–	–	–	69	68.1	65	66.2	2	100.0
Balaton city	732	1.9	718	76.0	704	39.2	1	–	18	44.4	189	41.3	167	37.1	22	72.7
Clifton township	288	.7	286	92.0	263	39.2	–	–	15	13.3	76	64.5	72	62.5	–	–
Coon Creek township	274	1.8	269	88.8	244	24.2	5	–	15	26.7	75	61.3	62	62.9	5	100.0
Cottonwood city	959	.1	958	85.1	876	35.4	1	100.0	43	11.6	285	46.7	262	45.8	15	60.0
Custer township	285	.7	283	91.9	277	17.7	4	–	–	–	93	47.3	93	47.3	–	–
Eidsvold township	224	.9	222	93.7	205	23.9	–	–	4	–	60	46.7	52	48.1	–	–
Fairview township	518	1.4	511	83.6	458	30.1	9	44.4	10	80.0	135	62.2	122	61.5	7	71.4

TIPSII [UPF] GPH527 CENSUS90 7258360 06/18/92 1:41 PM MACHINE: C DATA:CENSUS90S*PH5TIPSDA27. 06/16/92 17:23:34 TAPE: NONE FRAME: 20
TSF:CENSUS90*92. 06/18/92 10:41:18 UTF:CENSUS90*93. 06/18/92 10:41:18 META:CENSUS90S*PH5TABLES27. 06/18/92 11:26:48

Table 1. **Selected Social Characteristics: 1990**—Con.

[Data based on sample and subject to sampling variability, see text. For definitions of terms and meanings of symbols, see text]

State County County Subdivision Place	All persons				Persons 5 years and over		Persons who speak a language other than English at home				Family households					
			Native				Persons 5 to 17 years		Persons 18 years and over				Married-couple family		Female householder, no husband present	
	Total	Percent foreign born	Total	Percent born in State of residence	Total	Percent living in different house in 1985	Total	Percent who do not speak English "very well"	Total	Percent who do not speak English "very well"	Total	Percent with own children under 18 years	Total	Percent with own children under 18 years	Total	Percent with own children under 18 years
Lyon County—Con.																
Florence city	48	–	48	81.3	47	14.9	–	–	–	–	15	26.7	13	30.8	–	–
Garvin city	143	–	143	84.6	132	37.1	–	–	3	–	41	46.3	37	45.9	4	50.0
Ghent city	289	1.4	285	84.9	261	33.3	1	–	8	50.0	80	52.5	74	48.6	6	100.0
Grandview township	339	.6	337	88.1	305	19.0	2	–	8	–	91	51.6	82	54.9	7	28.6
Island Lake township	267	–	267	89.1	251	8.4	8	–	12	–	69	60.9	67	62.7	–	–
Lake Marshall township	489	1.2	483	78.3	454	30.0	–	–	3	–	134	47.8	126	47.6	8	50.0
Lucas township	314	–	314	90.1	290	24.8	–	–	6	–	78	65.4	75	68.0	–	–
Lynd city	296	.3	295	84.1	275	49.5	–	–	11	18.2	71	49.3	51	41.2	17	64.7
Lynd township	491	1.2	485	88.2	451	28.8	12	33.3	19	10.5	127	66.9	115	68.7	1	100.0
Lyons township	213	–	213	89.7	188	27.7	–	–	8	–	64	48.4	56	51.8	2	–
Marshall city	12 023	1.2	11 879	71.6	11 211	56.6	120	34.2	295	38.0	2 797	53.7	2 383	50.7	354	75.7
Minneota city	1 417	2.0	1 389	88.4	1 328	35.4	2	50.0	39	10.3	377	52.0	327	49.5	44	70.5
Monroe township	266	1.1	263	86.3	246	28.0	–	–	–	–	69	52.2	65	55.4	–	–
Nordland township	274	–	274	87.6	263	13.7	2	–	1	–	75	53.3	66	54.5	2	100.0
Rock Lake township	339	1.2	335	83.3	311	26.0	5	–	–	–	85	55.3	84	54.8	1	100.0
Russell city	410	.5	408	85.5	379	30.9	–	–	6	–	127	47.2	114	41.2	8	100.0
Shelburne township	222	–	222	82.0	207	27.5	9	44.4	8	25.0	54	57.4	52	59.6	–	–
Sodus township	267	2.2	261	92.3	251	21.1	–	–	6	33.3	72	55.6	63	55.6	2	–
Stanley township	291	4.5	278	92.1	261	30.7	9	100.0	6	66.7	75	62.7	70	60.0	2	100.0
Taunton city	198	2.5	193	86.5	178	27.0	–	–	12	58.3	54	46.3	52	44.2	2	100.0
Tracy city	2 059	1.2	2 035	81.0	1 942	35.0	5	60.0	49	32.7	548	43.2	496	39.3	38	89.5
Vallers township	294	1.4	290	88.6	268	17.2	–	–	9	22.2	79	57.0	70	58.6	–	–
Westerheim township	284	.4	283	92.2	257	17.5	2	–	5	20.0	74	50.0	70	52.9	4	–
McLeod County	32 030	1.0	31 697	88.6	29 432	36.9	210	46.7	1 700	32.6	8 656	52.1	7 636	51.1	728	66.1
Acoma township	1 029	.2	1 027	89.3	947	29.7	–	–	22	27.3	295	53.6	279	54.8	7	71.4
Bergen township	845	.5	841	92.0	779	27.5	2	100.0	50	20.0	247	49.4	222	50.5	18	33.3
Biscay city	124	–	124	88.7	115	15.7	–	–	–	–	35	62.9	33	66.7	2	–
Brownton city	778	.5	774	93.0	724	32.6	9	66.7	55	45.5	209	50.7	186	48.4	17	70.6
Collins township	486	.4	484	92.6	450	20.9	3	100.0	16	12.5	147	42.9	141	43.3	2	–
Glencoe city	4 648	3.5	4 485	89.1	4 289	42.3	42	64.3	434	42.2	1 257	50.9	1 054	46.9	156	71.8
Glencoe township	622	–	622	93.1	587	24.4	–	–	36	30.6	180	45.0	166	46.4	3	–
Hale township	979	–	979	95.0	906	23.4	4	50.0	75	18.7	265	50.6	240	52.5	8	50.0
Hassan Valley township	774	–	774	93.2	720	26.0	–	–	17	70.6	222	45.5	204	47.5	12	16.7
Helen township	884	–	884	90.5	821	25.2	6	33.3	85	15.3	243	58.0	229	59.8	6	33.3
Hutchinson city	11 523	1.1	11 398	83.4	10 443	49.5	106	45.3	398	32.4	3 039	54.6	2 607	52.3	345	74.2
Hutchinson township	1 069	.7	1 061	91.4	1 002	24.1	11	36.4	37	40.5	302	50.0	281	52.3	10	40.0
Lester Prairie city	1 180	.2	1 178	89.1	1 076	31.8	6	66.7	74	35.1	323	56.7	294	55.8	21	71.4
Lynn township	746	–	746	89.4	685	27.0	3	–	12	–	217	48.8	205	50.7	3	–
Penn township	389	.3	388	98.7	358	24.6	–	–	46	32.6	105	46.7	94	47.9	4	–
Plato city	354	–	354	92.1	326	33.7	–	–	28	10.7	99	50.5	90	50.0	7	71.4
Rich Valley township	696	.7	691	95.2	635	23.0	4	–	48	39.6	195	43.1	170	46.5	12	16.7
Round Grove township	352	.6	350	94.6	338	11.2	–	–	36	11.1	97	50.5	91	51.6	4	–
Silver Lake city	777	.5	773	94.3	733	28.4	4	–	68	33.8	206	41.7	179	44.7	18	22.2
Stewart city	569	–	569	86.3	535	23.6	2	–	28	14.3	144	56.9	133	53.4	9	100.0
Sumter township	522	–	522	95.0	479	25.9	–	–	18	33.3	156	45.5	145	44.1	3	100.0
Winsted city	1 581	.7	1 570	91.5	1 464	30.3	6	–	98	30.6	365	53.7	321	52.6	37	62.2
Winsted township	1 103	–	1 103	95.6	1 020	22.9	2	–	19	26.3	308	57.8	272	56.3	24	70.8
Mahnomen County	5 044	.6	5 013	84.6	4 699	26.6	13	61.5	177	43.5	1 330	49.8	1 100	48.0	149	63.1
Beaulieu township	138	–	138	90.6	136	19.9	–	–	6	100.0	36	55.6	30	56.7	–	–
Bejou city	120	–	120	78.3	108	27.8	5	100.0	14	100.0	28	46.4	22	50.0	4	–
Bejou township	120	–	120	85.0	111	14.4	–	–	3	–	32	56.3	28	64.3	2	–
Chief township	174	.6	173	75.7	160	14.4	–	–	15	46.7	41	51.2	40	52.5	1	–
Clover township	126	1.6	124	82.3	109	23.9	–	–	–	–	32	53.1	23	47.8	6	100.0
Gregory township	120	–	120	93.3	108	21.3	–	–	7	28.6	29	75.9	25	80.0	–	–
Heier township	148	–	148	85.1	140	33.6	–	–	6	–	44	40.9	38	47.4	2	–
Island Lake township	257	–	257	75.5	246	21.5	3	–	–	–	79	35.4	66	36.4	9	22.2
La Garde township	105	–	105	81.9	98	59.2	–	–	–	–	24	62.5	24	62.5	–	–
Lake Grove township	169	–	169	85.8	159	14.5	–	–	–	–	44	50.0	40	55.0	4	–
Mahnomen city	1 137	1.2	1 123	81.5	1 068	28.7	5	60.0	64	46.9	297	43.4	264	42.0	23	52.2
Marsh Creek township	144	2.8	140	90.0	134	32.8	–	–	4	100.0	40	60.0	37	59.5	3	66.7
Oakland township	219	–	219	77.6	202	11.4	–	–	4	–	59	54.2	46	45.7	9	100.0
Pembina township	532	–	532	85.9	511	19.4	–	–	9	44.4	159	49.7	142	47.2	14	85.7
Popple Grove township	188	1.1	186	82.3	176	22.7	–	–	5	–	50	38.0	49	38.8	–	–
Rosedale township	162	1.2	160	98.8	151	6.6	–	–	2	–	43	46.5	37	51.4	4	–
Southeast Mahnomen unorg.	199	1.5	196	79.6	180	31.1	–	–	13	–	51	43.1	32	37.5	13	30.8
Twin Lakes township	649	–	649	92.6	588	40.6	–	–	17	29.4	155	63.9	88	55.7	49	85.7
Naytahwaush CDP	404	–	404	92.8	364	33.2	–	–	8	37.5	90	75.6	46	73.9	33	84.8
Waubun city	337	.9	334	85.9	314	33.4	–	–	8	62.5	87	50.6	69	44.9	6	83.3

TIPSII [UPF] GPH527 CENSUS90 7258360 06/18/92 1:41 PM MACHINE: C DATA:CENSUS90S*PH5TIPSDA27. 06/16/92 17:23:34 TAPE: NONE FRAME: 21
TSF:CENSUS90*92. 06/18/92 10:41:18 UTF:CENSUS90*93. 06/18/92 10:41:18 META:CENSUS90S*PH5TABLES27. 06/18/92 11:26:48

Table 1. Selected Social Characteristics: 1990—Con.

[Data based on sample and subject to sampling variability, see text. For definitions of terms and meanings of symbols, see text]

State County County Subdivision Place	All persons				Persons 5 years and over		Persons who speak a language other than English at home				Family households					
			Native				Persons 5 to 17 years		Persons 18 years and over				Married-couple family		Female householder, no husband present	
	Total	Percent foreign born	Total	Percent born in State of residence	Total	Percent living in different house in 1985	Total	Percent who do not speak English "very well"	Total	Percent who do not speak English "very well"	Total	Percent with own children under 18 years	Total	Percent with own children under 18 years	Total	Percent with own children under 18 years
Marshall County	10 993	.9	10 890	76.8	10 298	23.6	60	46.7	761	31.1	3 081	49.0	2 766	48.7	216	57.9
Agder township	102	–	102	83.3	94	20.2	–	–	16	81.3	32	40.6	27	40.7	5	40.0
Alma township	113	1.8	111	86.5	111	8.1	–	–	16	37.5	35	34.3	33	36.4	–	–
Alvarado city	365	.8	362	48.6	332	36.4	–	–	58	19.0	96	52.1	81	49.4	13	61.5
Argyle city	619	.6	615	66.8	563	28.1	–	–	31	6.5	158	51.9	148	53.4	5	60.0
Augsburg township	102	–	102	85.3	93	16.1	–	–	8	25.0	32	50.0	26	46.2	4	50.0
Big Woods township	136	–	136	41.2	128	14.1	–	–	10	50.0	32	71.9	30	70.0	–	–
Bloomer township	119	–	119	61.3	114	11.4	–	–	2	–	29	79.3	29	79.3	–	–
Boxville township	31	–	31	93.5	31	9.7	–	–	3	–	8	25.0	8	25.0	–	–
Cedar township	100	–	100	92.0	93	25.8	–	–	4	–	32	40.6	28	39.3	2	–
Como township	86	–	86	91.9	86	23.3	2	100.0	3	100.0	21	66.7	21	66.7	–	–
Comstock township	153	–	153	79.1	143	14.0	–	–	–	–	47	31.9	47	31.9	–	–
Donnelly township	24	–	24	79.2	21	38.1	–	–	–	–	5	100.0	4	100.0	1	100.0
Eagle Point township	97	–	97	46.4	83	16.9	–	–	–	–	30	50.0	30	50.0	–	–
East Park township	10	–	10	100.0	10	–	–	–	2	100.0	4	–	2	–	2	–
East Valley township	44	–	44	97.7	44	6.8	–	–	5	–	16	50.0	11	54.5	–	–
Eckvoll township	135	–	135	88.1	116	21.6	2	–	8	–	30	60.0	30	60.0	–	–
Espelie township	35	–	35	65.7	34	–	1	–	4	–	9	22.2	9	22.2	–	–
Excel township	254	–	254	92.1	245	21.6	2	100.0	28	50.0	73	45.2	63	52.4	7	–
Foldahl township	116	–	116	87.1	112	11.6	–	–	11	100.0	35	28.6	35	28.6	–	–
Fork township	30	–	30	56.7	30	6.7	–	–	4	–	10	60.0	10	60.0	–	–
Grand Plain township	88	2.3	86	69.8	84	28.6	–	–	11	72.7	26	42.3	22	50.0	–	–
Grygla city	234	3.0	227	81.9	221	33.5	–	–	28	57.1	64	50.0	47	46.8	12	83.3
Holt city	103	1.9	101	91.1	97	22.7	–	–	8	75.0	27	40.7	25	44.0	2	–
Holt township	195	–	195	93.3	185	17.3	–	–	10	–	64	35.9	52	28.8	7	100.0
Huntly township	120	4.2	115	88.7	113	17.7	3	–	6	–	34	50.0	32	46.9	2	100.0
Lincoln township	141	–	141	84.4	137	18.2	–	–	3	100.0	43	58.1	41	58.5	2	50.0
Linsell township	47	–	47	91.5	44	31.8	–	–	2	–	12	58.3	9	77.8	–	–
McCrea township	263	.8	261	70.5	238	21.4	–	–	5	40.0	89	37.1	85	38.8	2	–
Marsh Grove township	145	–	145	83.4	136	22.8	–	–	13	46.2	41	48.8	39	51.3	2	–
Middle River city	293	1.4	289	81.3	283	25.8	8	100.0	12	16.7	69	66.7	52	59.6	14	85.7
Middle River township	117	3.4	113	79.6	111	11.7	–	–	9	–	40	37.5	40	37.5	–	–
Moose River township	33	–	33	90.9	30	23.3	–	–	3	100.0	12	33.3	12	33.3	–	–
Moylan township	138	–	138	84.8	133	18.0	2	–	10	–	38	52.6	38	52.6	–	–
Mud Lake unorg.	–	–	–	–	–	–	–	–	–	–	–	–	–	–	–	–
Nelson Park township	190	–	190	87.9	172	16.3	–	–	20	80.0	48	66.7	42	61.9	2	100.0
Newfolden city	335	1.8	329	80.5	294	38.4	–	–	16	–	90	56.7	76	53.9	14	71.4
New Folden township	209	1.0	207	82.1	192	21.9	–	–	12	16.7	66	45.5	55	47.3	2	100.0
New Maine township	236	–	236	86.4	220	17.3	–	–	5	–	53	60.4	53	60.4	–	–
New Solum township	326	–	326	88.0	308	26.3	2	–	34	29.4	89	61.8	78	62.8	9	66.7
Oak Park township	178	1.1	176	52.8	176	9.1	2	100.0	10	50.0	49	42.9	47	44.7	2	–
Oslo city	386	6.0	363	50.7	367	25.3	8	100.0	27	74.1	115	44.3	96	46.9	11	36.4
Parker township	53	3.8	51	76.5	45	31.1	–	–	2	–	14	50.0	14	50.0	–	–
Rollis township	124	1.6	122	84.4	122	28.7	2	–	2	–	39	43.6	34	41.2	5	60.0
Sinnott township	76	2.6	74	71.6	72	5.6	–	–	4	–	27	37.0	25	40.0	–	–
Spruce Valley township	265	–	265	85.3	250	8.0	2	–	15	–	76	51.3	70	52.9	4	50.0
Stephen city	700	.4	697	67.6	658	21.9	–	–	12	8.3	187	49.7	183	49.7	4	50.0
Strandquist city	96	–	96	84.4	89	51.7	–	–	2	–	27	44.4	18	38.9	4	–
Tamarac township	119	–	119	83.2	111	6.3	–	–	9	33.3	34	35.3	32	37.5	–	–
Thief Lake township	35	–	35	100.0	35	5.7	2	100.0	8	100.0	12	50.0	9	66.7	3	–
Valley township	211	–	211	85.8	195	16.4	6	–	23	–	63	57.1	63	57.1	–	–
Vega township	133	–	133	46.6	125	24.0	2	–	7	–	46	32.6	41	29.3	3	100.0
Veldt township	53	3.8	51	78.4	48	43.8	–	–	2	–	17	52.9	17	52.9	–	–
Viking city	87	–	87	100.0	85	38.8	–	–	9	100.0	21	66.7	21	66.7	–	–
Viking township	196	1.0	194	84.5	196	24.0	1	100.0	24	66.7	61	31.1	54	31.5	5	–
Wanger township	119	–	119	94.1	113	23.0	–	–	20	55.0	35	51.4	32	56.3	2	–
Warren city	1 804	1.1	1 785	75.9	1 700	30.5	13	23.1	142	9.2	478	48.5	408	44.4	60	71.7
Warrenton township	118	–	118	82.2	103	16.5	–	–	7	28.6	34	67.6	34	67.6	–	–
West Valley township	135	2.2	132	81.8	128	28.9	–	–	–	–	41	46.3	36	47.2	–	–
Whiteford township	59	–	59	96.6	54	24.1	–	–	–	–	21	52.4	21	52.4	–	–
Wright township	162	–	162	90.7	145	15.9	–	–	16	37.5	45	51.1	41	56.1	4	–
Martin County	22 914	.7	22 754	77.5	21 325	34.6	104	31.7	442	18.6	6 422	47.3	5 659	45.2	575	64.3
Cedar township	253	3.2	245	90.2	239	15.9	3	–	7	–	84	41.7	79	39.2	1	–
Center Creek township	326	–	326	83.4	312	15.1	–	–	2	100.0	102	41.2	96	41.7	4	–
Ceylon city	463	.6	460	73.5	431	34.6	3	–	21	19.0	117	46.2	95	43.2	11	54.5
Dunnell city	187	–	187	55.1	168	29.2	–	–	–	–	55	47.3	40	32.5	13	84.6
East Chain township	359	–	359	86.9	317	23.3	2	–	–	–	100	47.0	95	47.4	3	–
Elm Creek township	196	–	196	87.8	186	20.4	–	–	2	–	68	44.1	62	41.9	2	100.0
Fairmont city	11 265	.8	11 179	73.5	10 471	40.9	39	30.8	170	5.3	3 117	47.8	2 636	44.4	384	67.7
Fairmont township	296	–	296	82.4	281	35.2	4	50.0	2	–	88	51.1	85	52.9	3	–
Fox Lake township	305	1.3	301	90.4	252	45.6	–	–	2	–	85	61.2	77	59.7	7	71.4

TIPSII [UPF] GPH527 CENSUS90 7258360 06/18/92 1:41 PM MACHINE: C DATA:CENSUS90S*PH5TIPSDA27. 06/16/92 17:23:34 TAPE: NONE FRAME: 22
TSF:CENSUS90*92. 06/18/92 10:41:18 UTF:CENSUS90*93. 06/18/92 10:41:18 META:CENSUS90S*PH5TABLES27. 06/18/92 11:26:48

Table 1. Selected Social Characteristics: 1990—Con.

[Data based on sample and subject to sampling variability, see text. For definitions of terms and meanings of symbols, see text]

State County County Subdivision Place	All persons				Persons 5 years and over		Persons who speak a language other than English at home				Family households					
			Native				Persons 5 to 17 years		Persons 18 years and over				Married-couple family		Female householder, no husband present	
	Total	Percent foreign born	Total	Percent born in State of residence	Total	Percent living in different house in 1985	Total	Percent who do not speak English "very well"	Total	Percent who do not speak English "very well"	Total	Percent with own children under 18 years	Total	Percent with own children under 18 years	Total	Percent with own children under 18 years
Martin County—Con.																
Fraser township	342	–	342	86.3	316	25.6	–	–	4	50.0	96	53.1	91	52.7	1	100.0
Galena township	292	–	292	91.1	270	25.2	3	100.0	5	–	85	50.6	74	52.7	4	–
Granada city	362	.6	360	82.2	334	34.4	2	100.0	4	50.0	94	44.7	83	45.8	11	36.4
Jay township	284	1.8	279	76.7	258	27.9	–	–	–	–	85	36.5	78	37.2	3	–
Lake Belt township	214	–	214	77.1	201	17.4	–	–	6	66.7	67	34.3	63	36.5	–	–
Lake Fremont township	282	–	282	58.9	264	16.7	4	50.0	6	–	75	53.3	69	58.0	2	–
Manyaska township	328	–	328	82.0	304	30.3	–	–	2	100.0	99	55.6	97	54.6	–	–
Nashville township	253	–	253	87.0	245	32.7	5	–	–	–	78	50.0	72	51.4	6	33.3
Northrop city	280	–	280	80.0	256	41.4	1	–	5	40.0	69	66.7	60	61.7	7	100.0
Ormsby city (pt.)	65	–	65	84.6	61	37.7	–	–	6	–	22	27.3	22	27.3	–	–
Pleasant Prairie township	324	.6	322	84.5	300	19.7	2	–	–	–	104	35.6	97	37.1	5	20.0
Rolling Green township	323	3.1	313	93.6	308	29.9	8	–	12	50.0	88	52.3	84	54.8	–	–
Rutland township	450	–	450	88.9	423	28.8	1	100.0	12	33.3	130	51.5	125	51.2	3	33.3
Sherburn city	1 105	.3	1 102	76.8	1 044	33.0	5	40.0	19	21.1	303	45.9	261	44.1	35	62.9
Silver Lake township	518	.6	515	81.2	504	20.6	12	41.7	9	33.3	156	45.5	153	44.4	3	100.0
Tenhassen township	343	–	343	79.0	328	8.8	–	–	21	28.6	102	34.3	102	34.3	–	–
Trimont city	730	1.2	721	80.4	687	34.2	4	50.0	15	33.3	204	34.8	180	31.1	22	59.1
Truman city	1 294	1.8	1 271	78.4	1 216	37.1	2	–	95	27.4	335	47.8	308	46.8	18	66.7
Waverly township	299	.7	297	93.6	272	25.0	2	100.0	2	–	81	58.0	81	58.0	–	–
Welcome city	798	–	798	78.6	733	28.5	2	–	12	8.3	231	49.4	196	44.4	23	78.3
Westford township	378	–	378	89.7	344	18.3	–	–	1	–	102	54.9	98	55.1	4	50.0
Meeker County	20 846	.9	20 658	88.0	19 259	32.1	146	26.0	693	32.2	5 672	49.2	5 082	48.0	401	64.8
Acton township	444	.5	442	87.6	418	30.1	–	–	12	50.0	134	50.7	120	48.3	9	77.8
Cedar Mills city	78	–	78	94.9	78	23.1	–	–	–	–	21	38.1	19	31.6	–	–
Cedar Mills township	580	–	580	95.5	531	30.5	–	–	10	40.0	152	53.9	129	57.4	11	18.2
Collinwood township	848	.2	846	91.5	801	32.6	7	14.3	27	29.6	248	52.0	232	52.2	10	80.0
Cosmos city	584	.3	582	88.0	534	34.3	3	–	29	10.3	155	38.1	135	34.8	13	38.5
Cosmos township	267	.4	266	94.4	250	25.2	–	–	5	–	76	52.6	69	47.8	–	–
Danielson township	344	.9	341	95.3	312	23.7	–	–	–	–	97	44.3	85	45.9	6	–
Darwin city	284	–	284	90.1	254	28.0	5	–	11	45.5	80	52.5	69	47.8	11	81.8
Darwin township	663	.3	661	89.4	597	33.2	6	–	6	33.3	202	47.5	188	49.5	7	42.9
Dassel city	1 082	.6	1 075	86.7	1 011	40.7	5	–	59	32.2	270	49.3	218	44.0	34	76.5
Dassel township	1 000	2.1	979	83.4	938	34.8	14	35.7	39	43.6	295	45.8	281	45.2	6	66.7
Eden Valley city (pt.)	388	.8	385	92.2	364	31.6	–	–	22	13.6	109	34.9	95	34.7	4	–
Ellsworth township	700	.4	697	88.7	657	33.2	1	–	15	6.7	203	45.8	185	48.1	11	18.2
Forest City township	638	2.7	621	91.1	586	34.5	4	50.0	22	54.5	185	51.9	171	52.6	7	57.1
Forest Prairie township	830	.7	824	95.9	758	25.1	4	–	22	36.4	224	57.1	205	60.0	9	33.3
Greenleaf township	647	.3	645	88.1	608	26.8	–	–	5	–	197	40.6	190	41.6	3	33.3
Grove City city	573	.9	568	83.6	536	37.1	–	–	19	31.6	147	52.4	128	46.9	14	85.7
Harvey township	408	–	408	90.2	364	28.3	–	–	2	–	100	68.0	100	68.0	–	–
Kingston city	127	1.6	125	84.0	115	28.7	–	–	22	22.7	46	37.0	44	34.1	2	100.0
Kingston township	1 064	1.1	1 052	87.4	971	34.8	4	50.0	62	43.5	298	49.7	278	48.9	14	57.1
Litchfield city	6 041	1.4	5 955	84.0	5 587	33.6	55	30.9	186	26.9	1 566	50.4	1 335	46.3	195	76.4
Litchfield township	745	.4	742	86.9	684	31.0	4	–	15	13.3	223	47.5	209	48.3	7	42.9
Manannah township	649	–	649	91.2	602	20.4	16	31.3	42	35.7	164	53.0	148	58.1	8	–
Swede Grove township	437	1.6	430	86.0	383	35.5	4	–	31	45.2	118	51.7	112	51.8	4	50.0
Union Grove township	608	.3	606	91.9	553	21.7	7	42.9	6	66.7	170	44.7	159	47.2	7	14.3
Watkins city	817	–	817	96.0	767	32.5	7	42.9	24	50.0	192	48.4	178	46.6	9	100.0
Mille Lacs County	18 670	.9	18 494	84.0	17 245	37.9	114	27.2	714	36.7	5 088	50.2	4 335	47.0	544	73.9
Bock city	113	–	113	75.2	102	31.4	–	–	12	16.7	27	48.1	27	48.1	–	–
Bogus Brook township	886	.5	882	86.5	794	23.2	3	–	5	60.0	249	54.2	232	54.3	15	60.0
Borgholm township	1 011	.7	1 004	85.6	948	25.7	4	–	19	10.5	280	50.4	243	49.0	28	53.6
Bradbury township	126	3.2	122	72.1	121	5.0	–	–	18	11.1	37	43.2	32	43.8	–	–
Dailey township	184	–	184	71.2	168	17.3	1	100.0	13	15.4	50	50.0	42	50.0	2	100.0
East Side township	565	2.1	553	79.9	545	32.7	–	–	25	48.0	178	32.0	160	26.9	10	100.0
Foreston city	368	1.6	362	88.1	331	36.9	–	–	4	–	98	56.1	79	51.9	9	66.7
Greenbush township	1 027	.6	1 021	86.9	960	23.0	16	43.8	68	51.5	284	52.1	257	52.9	17	58.8
Hayland township	291	3.1	282	78.0	272	30.9	1	–	8	75.0	87	34.5	85	32.9	2	100.0
Isle city	546	1.3	539	77.4	507	45.4	–	–	33	42.4	147	43.5	132	42.4	15	53.3
Isle Harbor township	418	.7	415	91.8	398	27.6	–	–	15	60.0	129	43.4	110	46.4	6	50.0
Kathio township	923	.3	920	86.6	826	38.5	5	–	138	.7	245	46.9	163	36.2	53	71.7
Vineland CDP	432	–	432	92.8	377	44.0	5	–	135	.7	96	50.0	28	14.3	45	71.1
Lewis township	28	–	28	92.9	28	71.4	–	–	–	–	7	28.6	7	28.6	–	–
Milaca city	2 182	2.2	2 135	81.8	2 007	51.2	8	–	49	28.6	568	48.1	481	43.2	78	71.8
Milaca township	989	1.0	979	87.3	928	34.6	8	–	10	–	282	53.5	268	55.6	8	25.0
Milo township	1 010	.2	1 008	89.9	929	25.0	15	–	37	10.8	271	59.8	253	57.7	9	100.0
Mudgett township	102	–	102	78.4	99	41.4	–	–	8	100.0	25	60.0	22	59.1	3	66.7
Onamia city	682	1.6	671	79.9	635	54.2	6	–	12	83.3	153	47.1	128	43.8	21	66.7
Onamia township	538	–	538	79.6	494	25.7	–	–	4	50.0	145	53.8	119	54.6	19	57.9
Page township	417	1.2	412	81.6	393	34.6	–	–	10	–	120	43.3	104	45.2	5	40.0

TIPSII [UPF] GPH527 CENSUS90 7258360 06/18/92 1:41 PM MACHINE: C DATA:CENSUS90S*PH5TIPSDA27. 06/16/92 17:23:34 TAPE: NONE FRAME: 23
TSF:CENSUS90*92. 06/18/92 10:41:18 UTF:CENSUS90*93. 06/18/92 10:41:18 META:CENSUS90S*PH5TABLES27. 06/18/92 11:26:48

Table 1. Selected Social Characteristics: 1990—Con.

[Data based on sample and subject to sampling variability, see text. For definitions of terms and meanings of symbols, see text]

State County County Subdivision Place	All persons				Persons 5 years and over		Persons who speak a language other than English at home				Family households					
			Native				Persons 5 to 17 years		Persons 18 years and over				Married-couple family		Female householder, no husband present	
	Total	Percent foreign born	Total	Percent born in State of residence	Total	Percent living in different house in 1985	Total	Percent who do not speak English "very well"	Total	Percent who do not speak English "very well"	Total	Percent with own children under 18 years	Total	Percent with own children under 18 years	Total	Percent with own children under 18 years
Mille Lacs County—Con.																
Pease city	155	–	155	71.6	140	44.3	–	–	–	–	44	52.3	31	35.5	12	91.7
Princeton city (pt.)	3 717	.5	3 699	84.7	3 395	48.3	26	73.1	120	60.0	958	55.5	733	47.7	183	83.1
Princeton township	1 601	.9	1 586	85.8	1 484	32.7	10	40.0	80	80.0	455	54.5	413	53.3	25	80.0
South Harbor township	583	1.2	576	83.2	548	49.8	3	–	10	–	177	39.5	156	35.9	10	60.0
Wahkon city	208	–	208	70.2	193	32.1	8	–	16	–	72	31.9	58	15.5	14	100.0
Morrison County	29 604	.5	29 459	89.2	27 266	31.1	125	33.6	1 080	33.5	7 754	52.8	6 752	52.2	707	62.7
Agram township	418	.2	417	95.0	383	35.0	6	–	17	58.8	109	65.1	106	65.1	–	–
Belle Prairie township	1 620	.4	1 614	86.5	1 493	29.1	–	–	31	6.5	468	50.6	435	51.7	26	38.5
Bellevue township	867	.2	865	90.5	777	25.0	6	33.3	16	50.0	236	59.7	227	60.8	7	42.9
Bowlus city	258	–	258	94.6	232	33.2	2	100.0	16	56.3	67	49.3	55	52.7	2	–
Buckman city	178	1.7	175	95.4	154	37.0	–	–	22	59.1	48	50.0	40	50.0	6	33.3
Buckman township	756	.5	752	87.4	664	23.6	2	–	50	38.0	178	57.9	162	59.9	11	18.2
Buh township	554	.7	550	94.0	514	18.5	–	–	33	18.2	134	60.4	122	65.6	9	11.1
Culdrum township	531	–	531	93.6	459	14.8	–	–	9	77.8	132	53.0	125	52.0	2	100.0
Cushing township	537	1.7	528	86.7	484	26.7	2	–	22	9.1	150	56.7	143	56.6	2	100.0
Darling township	571	.4	569	91.6	536	33.2	6	–	6	–	163	45.4	153	48.4	4	–
Elmdale city	131	–	131	93.9	122	22.1	–	–	5	–	33	48.5	25	56.0	6	33.3
Elmdale township	863	–	863	95.5	779	15.3	4	–	35	54.3	216	59.3	204	60.8	7	14.3
Flensburg city	205	1.0	203	98.0	196	23.0	2	–	15	33.3	61	45.9	53	43.4	6	83.3
Genola city	92	–	92	95.7	82	46.3	–	–	6	–	27	55.6	22	45.5	2	100.0
Granite township	516	–	516	95.5	459	19.4	–	–	36	36.1	117	72.6	115	73.9	1	–
Green Prairie township	698	.3	696	89.7	635	31.8	–	–	15	13.3	185	61.6	173	60.1	8	100.0
Harding city	71	–	71	97.2	70	15.7	–	–	3	–	21	28.6	21	28.6	–	–
Hillman city	54	–	54	85.2	54	37.0	6	66.7	5	–	18	44.4	15	33.3	3	100.0
Hillman township	195	–	195	86.7	187	16.6	7	71.4	6	33.3	50	72.0	41	65.9	5	100.0
Lakin township	320	–	320	91.9	302	25.5	–	–	5	–	76	47.4	68	50.0	–	–
Lastrup city	117	–	117	89.7	115	11.3	–	–	19	57.9	36	25.0	32	28.1	2	–
Leigh township	170	–	170	97.1	161	20.5	–	–	6	–	57	36.8	52	36.5	5	40.0
Little Falls city	7 232	1.0	7 163	86.3	6 683	43.5	21	81.0	211	37.0	1 830	52.1	1 359	46.6	392	74.7
Little Falls township	1 524	.6	1 515	86.5	1 405	39.1	19	21.1	51	–	376	58.0	345	58.8	24	54.2
Morrill township	593	–	593	97.5	542	20.3	–	–	16	37.5	151	54.3	129	60.5	9	22.2
Motley city (pt.)	445	.4	443	76.3	418	47.1	–	–	6	–	120	40.8	97	37.1	20	60.0
Motley township	184	–	184	79.9	170	42.9	–	–	–	–	58	36.2	53	37.7	5	20.0
Mount Morris township	109	–	109	98.2	104	36.5	–	–	6	–	36	58.3	32	59.4	–	–
Parker township	410	.5	408	90.4	379	24.5	2	–	2	100.0	111	45.9	96	46.9	5	80.0
Pierz city	1 014	.6	1 008	90.6	943	29.3	2	–	105	39.0	259	40.9	226	36.3	20	65.0
Pierz township	651	–	651	95.9	593	16.2	5	–	44	63.6	159	67.9	153	68.0	–	–
Pike Creek township	937	.4	933	92.4	861	18.0	6	–	71	18.3	246	57.7	231	58.0	5	40.0
Platte township	374	–	374	93.9	350	17.7	4	50.0	5	–	99	65.7	88	63.6	4	50.0
Pulaski township	271	1.1	268	94.0	248	14.9	–	–	11	45.5	72	44.4	64	45.3	6	50.0
Rail Prairie township	109	–	109	83.5	105	36.2	–	–	–	–	37	32.4	34	35.3	–	–
Randall city	578	.5	575	87.8	535	33.3	–	–	14	14.3	160	58.8	141	57.4	13	53.8
Richardson township	430	–	430	86.0	398	34.2	2	–	6	50.0	132	39.4	118	39.0	9	66.7
Ripley township	592	.3	590	88.3	546	22.5	3	–	3	–	151	62.3	143	64.3	5	40.0
Rosing township	83	–	83	79.5	80	37.5	–	–	–	–	27	33.3	27	33.3	–	–
Royalton city	810	–	810	88.1	714	40.8	–	–	11	18.2	205	60.0	178	57.3	21	71.4
Scandia Valley township	818	.2	816	78.9	792	40.9	7	–	17	–	261	26.4	250	26.4	7	28.6
Sobieski city	220	–	220	94.5	209	36.4	2	–	3	33.3	62	56.5	49	51.0	11	72.7
Swan River township	743	.3	741	95.7	696	14.2	9	66.7	43	51.2	178	59.6	164	62.8	5	–
Swanville city	339	1.2	335	86.0	331	26.9	–	–	–	–	77	62.3	60	73.3	11	36.4
Swanville township	492	–	492	86.8	461	25.6	–	–	17	35.3	137	44.5	122	42.6	2	100.0
Two Rivers township	588	–	588	95.2	546	11.0	–	–	39	33.3	136	61.8	122	64.8	11	18.2
Upsala city	336	.6	334	92.2	299	33.8	–	–	21	57.1	92	39.1	82	41.5	8	–
Mower County	37 385	.9	37 035	73.7	34 944	34.9	297	33.3	1 075	39.1	10 366	44.6	9 013	42.1	1 003	66.7
Adams city	717	.3	715	64.6	673	33.4	8	100.0	34	32.4	207	34.3	184	33.2	21	47.6
Adams township	445	–	445	59.8	405	21.2	2	100.0	14	50.0	125	51.2	114	54.4	5	–
Austin city	21 907	1.3	21 614	72.1	20 559	39.5	181	32.0	790	41.0	5 984	42.4	5 060	38.2	744	69.6
Austin township	1 796	.7	1 784	80.0	1 693	30.8	10	–	33	33.3	546	44.5	491	42.4	26	69.2
Bennington township	179	1.1	177	77.4	171	22.8	–	–	2	–	51	47.1	45	48.9	4	–
Brownsdale city	687	.3	685	78.0	654	28.6	15	13.3	6	100.0	203	47.3	177	46.3	20	55.0
Clayton township	188	–	188	77.7	159	11.3	–	–	2	100.0	47	46.8	47	46.8	–	–
Dexter city	344	–	344	77.6	314	34.7	2	–	4	–	89	53.9	79	55.7	3	–
Dexter township	289	–	289	70.9	261	26.8	5	–	7	–	85	41.2	80	41.3	2	100.0
Elkton city	159	–	159	83.0	144	30.6	2	100.0	2	–	39	59.0	37	56.8	2	100.0

TIPSII [UPF] GPH527 CENSUS90 72583600 06/ 18/ 92 1:41 PM MACHINE: C DATA:CENSUS90S*PH5TIPSDA27. 06/ 16/ 92 17:23:34 TAPE: NONE FRAME: 24
TSF:CENSUS90*92. 06/ 18/ 92 10:41:18 UTF:CENSUS90*93. 06/ 18/ 92 10:41:18 META:CENSUS90S*PH5TABLES27. 06/ 18/ 92 11:26:48

Table 1. **Selected Social Characteristics: 1990**—Con.

[Data based on sample and subject to sampling variability, see text. For definitions of terms and meanings of symbols, see text]

State County County Subdivision Place	All persons				Persons 5 years and over		Persons who speak a language other than English at home				Family households					
			Native				Persons 5 to 17 years		Persons 18 years and over				Married-couple family		Female householder, no husband present	
	Total	Percent foreign born	Total	Percent born in State of residence	Total	Percent living in different house in 1985	Total	Percent who do not speak English "very well"	Total	Percent who do not speak English "very well"	Total	Percent with own children under 18 years	Total	Percent with own children under 18 years	Total	Percent with own children under 18 years
Mower County—Con.																
Frankford township	384	–	384	85.4	345	26.4	4	–	5	40.0	109	52.3	103	53.4	6	33.3
Grand Meadow city	988	.5	983	79.9	912	38.0	4	50.0	10	30.0	225	57.3	192	55.7	27	74.1
Grand Meadow township	329	–	329	83.0	307	35.5	–	–	7	–	97	34.0	97	34.0	–	–
Lansing township	1 249	1.1	1 235	83.7	1 158	30.6	7	71.4	36	41.7	367	44.7	330	41.2	27	81.5
Le Roy city	904	.2	902	58.8	850	26.2	4	–	2	–	250	49.2	221	45.2	26	76.9
Le Roy township	384	–	384	53.4	357	22.4	–	–	5	–	113	39.8	101	41.6	4	–
Lodi township	272	–	272	69.9	250	18.8	–	–	6	66.7	73	52.1	68	55.9	3	–
Lyle city	516	.6	513	62.8	484	28.5	–	–	3	100.0	131	57.3	119	54.6	10	100.0
Lyle township	394	–	394	74.4	378	19.0	6	33.3	6	–	104	56.7	99	57.6	3	–
Mapleview city	189	.5	188	73.9	186	41.4	6	66.7	5	40.0	52	50.0	39	46.2	11	54.5
Marshall township	415	–	415	76.1	368	20.7	2	100.0	4	100.0	111	60.4	103	61.2	6	33.3
Nevada township	404	–	404	70.8	370	13.8	2	–	2	100.0	109	58.7	100	64.0	2	–
Pleasant Valley township	306	–	306	82.4	281	28.5	2	100.0	2	–	94	45.7	81	42.0	4	100.0
Racine city	267	–	267	83.1	244	27.9	–	–	6	33.3	74	64.9	63	66.7	7	57.1
Racine township	493	.4	491	84.1	456	35.1	2	100.0	2	100.0	134	53.0	121	57.0	2	–
Red Rock township	779	.3	777	77.2	733	25.2	13	15.4	22	–	234	43.2	219	41.1	4	50.0
Rose Creek city	371	–	371	73.3	345	31.6	2	–	2	100.0	105	48.6	96	47.9	7	42.9
Sargeant city	63	–	63	79.4	63	31.7	–	–	4	–	15	60.0	15	60.0	–	–
Sargeant township	250	–	250	78.0	235	42.1	–	–	4	–	79	43.0	69	37.7	4	100.0
Taopi city	93	2.2	91	81.3	87	19.5	–	–	–	–	19	68.4	19	68.4	–	–
Udolpho township	473	.4	471	84.9	434	23.3	6	66.7	25	32.0	136	46.3	117	48.7	9	22.2
Waltham city	166	–	166	91.0	150	36.7	–	–	9	–	41	56.1	37	56.8	2	–
Waltham township	400	.5	398	85.2	360	29.4	–	–	8	75.0	141	33.3	128	33.6	4	50.0
Windom township	585	.7	581	81.9	558	19.4	12	16.7	6	66.7	177	45.8	162	45.7	8	62.5
Murray County	9 660	.7	9 597	82.8	9 019	25.8	33	18.2	201	27.4	2 739	44.1	2 515	43.2	131	65.6
Avoca city	135	1.5	133	79.7	122	26.2	–	–	2	–	37	40.5	29	37.9	–	–
Belfast township	211	.9	209	82.3	198	24.2	–	–	10	80.0	57	50.9	52	51.9	5	40.0
Bondin township	357	.6	355	84.2	311	26.4	1	–	7	28.6	106	49.1	102	47.1	2	100.0
Cameron township	176	–	176	83.0	167	19.8	–	–	–	–	49	59.2	46	56.5	–	–
Chanarambie township	251	2.4	245	77.6	234	23.5	–	–	14	14.3	77	45.5	69	42.0	2	100.0
Chandler city	307	2.0	301	76.4	290	20.3	–	–	16	–	94	42.6	94	42.6	–	–
Currie city	317	1.3	313	88.2	304	22.0	5	60.0	4	–	89	46.1	79	44.3	6	66.7
Des Moines River township	231	–	231	92.2	216	4.2	–	–	–	–	74	41.9	70	44.3	–	–
Dovray city	70	–	70	81.4	70	20.0	–	–	–	–	19	36.8	19	36.8	–	–
Dovray township	192	1.0	190	90.5	190	4.7	2	–	–	–	55	34.5	48	39.6	–	–
Ellsborough township	208	1.0	206	93.7	185	15.1	–	–	6	–	63	50.8	57	49.1	4	50.0
Fenton township	238	–	238	81.9	229	14.0	6	–	10	–	69	47.8	66	48.5	–	–
Fulda city	1 212	.5	1 206	77.9	1 138	28.6	1	–	20	35.0	318	41.5	286	38.1	29	79.3
Hadley city	120	–	120	89.2	113	10.6	2	–	3	–	38	39.5	36	41.7	–	–
Holly township	184	–	184	88.6	167	35.3	–	–	6	33.3	54	50.0	48	56.3	2	–
Iona city	149	–	149	88.6	130	21.5	–	–	–	–	40	55.0	32	56.3	4	50.0
Iona township	288	–	288	91.7	263	18.3	–	–	–	–	76	57.9	70	62.9	2	–
Lake Sarah township	249	–	249	79.1	236	25.4	4	–	8	50.0	82	32.9	80	33.8	–	–
Lake Wilson city	311	.6	309	88.0	301	29.6	–	–	2	–	94	43.6	75	36.0	15	66.7
Leeds township	214	–	214	86.9	206	24.3	–	–	6	–	66	36.4	62	38.7	–	–
Lime Lake township	211	1.4	208	85.6	186	31.2	–	–	6	100.0	60	43.3	58	41.4	–	–
Lowville township	196	–	196	84.2	179	32.4	–	–	3	–	53	58.5	48	58.3	3	100.0
Mason township	331	–	331	88.5	299	30.4	–	–	6	100.0	89	44.9	83	48.2	4	–
Moulton township	273	1.1	270	79.6	253	21.3	–	–	3	–	77	49.4	72	48.6	1	100.0
Murray township	206	1.0	204	91.7	191	23.0	8	37.5	2	–	58	44.8	56	42.9	2	100.0
Shetek township	267	–	267	89.1	260	15.4	–	–	2	100.0	75	38.7	74	39.2	1	–
Skandia township	208	1.0	206	81.6	185	28.1	–	–	2	–	66	50.0	60	50.0	–	–
Slayton city	2 147	.7	2 131	78.2	2 033	32.7	–	–	55	29.1	598	37.6	546	34.8	46	71.7
Slayton township	401	.7	398	82.4	363	33.9	4	–	8	–	106	61.3	98	63.3	3	–
Nicollet County	28 076	1.0	27 806	81.8	26 034	45.7	124	38.7	812	26.6	6 866	52.3	6 140	51.6	570	63.7
Belgrade township	1 456	.3	1 452	82.3	1 336	45.1	10	30.0	18	16.7	413	56.2	372	54.3	30	70.0
Bernadotte township	319	–	319	94.7	296	22.3	–	–	17	11.8	89	53.9	87	55.2	2	–
Brighton township	207	–	207	96.1	182	23.6	9	22.2	7	42.9	53	62.3	51	64.7	2	–
Courtland city	378	.5	376	89.6	344	29.4	10	50.0	16	25.0	108	50.0	90	44.4	16	75.0
Courtland township	679	1.0	672	89.3	627	22.6	5	100.0	37	24.3	193	52.3	177	53.7	10	60.0
Granby township	282	–	282	92.9	250	28.8	6	–	7	42.9	68	67.6	66	66.7	2	100.0
Lafayette city	475	.4	473	86.5	446	34.1	–	–	16	18.8	129	41.1	119	44.5	6	–
Lafayette township	778	1.0	770	94.4	717	35.0	6	–	39	33.3	207	53.1	193	54.9	11	36.4
Lake Prairie township	690	.6	686	88.5	634	28.1	2	–	18	38.9	187	44.9	182	46.2	2	–
Mankato city (pt.)	7	–	7	100.0	7	28.6	–	–	–	–	2	–	2	–	–	–

TIPSII [UPF] GPH527 CENSUS90 7258360 06/ 18/ 92 1:41 PM MACHINE: C DATA:CENSUS90S*PH5TIPSDA27. 06/ 16/ 92 17:23:34 TAPE: NONE FRAME: 25
TSF:CENSUS90*92. 06/ 18/ 92 10:41:18 UTF:CENSUS90*93. 06/ 18/ 92 10:41:18 META:CENSUS90S*PH5TABLES27. 06/ 18/ 92 11:26:48

Table 1. Selected Social Characteristics: 1990—Con.

[Data based on sample and subject to sampling variability, see text. For definitions of terms and meanings of symbols, see text]

State County County Subdivision Place	All persons				Persons 5 years and over		Persons who speak a language other than English at home				Family households					
			Native				Persons 5 to 17 years		Persons 18 years and over				Married-couple family		Female householder, no husband present	
	Total	Percent foreign born	Total	Percent born in State of residence	Total	Percent living in different house in 1985	Total	Percent who do not speak English "very well"	Total	Percent who do not speak English "very well"	Total	Percent with own children under 18 years	Total	Percent with own children under 18 years	Total	Percent with own children under 18 years
Nicollet County—Con.																
New Sweden township	351	.6	349	96.0	325	12.0	2	–	6	33.3	106	42.5	96	46.9	3	–
Nicollet city	797	.3	795	88.9	739	41.7	–	–	23	47.8	212	53.3	184	53.8	21	52.4
Nicollet township	569	1.2	562	92.7	547	20.7	–	–	29	48.3	172	44.2	159	45.3	7	28.6
North Mankato city (pt.)	10 164	.8	10 081	79.1	9 305	47.4	28	53.6	162	25.3	2 687	54.3	2 383	54.7	259	55.2
Oshawa township	477	–	477	88.5	435	30.3	5	–	6	66.7	132	55.3	122	51.6	5	100.0
Ridgely township	135	–	135	98.5	124	21.0	2	–	2	–	33	75.8	27	85.2	2	–
St. Peter city	9 421	1.5	9 275	77.2	8 902	56.9	24	62.5	329	23.7	1 824	50.0	1 611	46.5	172	82.0
Traverse township	346	.9	343	89.2	308	30.5	5	–	7	28.6	102	53.9	83	47.0	16	87.5
West Newton township	545	–	545	96.5	510	20.0	10	30.0	73	23.3	149	49.7	136	52.9	4	50.0
Nobles County	20 098	2.2	19 654	70.8	18 741	33.9	261	29.5	931	43.9	5 612	45.4	4 997	45.1	450	52.4
Adrian city	1 126	.2	1 124	73.7	1 067	27.6	–	–	46	32.6	324	40.4	282	40.1	30	50.0
Bigelow city	247	1.6	243	53.5	228	29.8	–	–	11	72.7	71	46.5	60	45.0	5	80.0
Bigelow township	441	1.1	436	68.8	417	15.1	–	–	3	–	123	52.8	121	53.7	2	–
Bloom township	252	–	252	85.3	229	20.1	2	–	5	–	50	74.0	50	74.0	–	–
Brewster city	519	2.7	505	74.1	461	39.7	10	–	23	8.7	161	50.9	139	46.8	18	83.3
Dewald township	334	–	334	66.8	301	30.6	–	–	5	–	103	43.7	101	44.6	–	–
Dundee city	111	–	111	91.0	109	10.1	–	–	4	50.0	37	27.0	30	33.3	5	–
Elk township	292	–	292	87.0	281	14.2	2	–	3	–	86	43.0	79	44.3	2	100.0
Ellsworth city	568	1.4	560	48.9	533	24.6	–	–	58	22.4	147	40.8	122	44.3	23	26.1
Graham Lakes township	270	–	270	88.5	249	10.8	–	–	–	–	81	46.9	79	48.1	2	–
Grand Prairie township	272	–	272	48.5	257	8.9	–	–	4	100.0	83	39.8	72	38.9	7	42.9
Hersey township	287	–	287	81.9	263	36.1	7	–	3	–	75	45.3	69	49.3	–	–
Indian Lake township	253	–	253	68.4	236	21.2	2	100.0	5	40.0	84	40.5	74	43.2	2	100.0
Kinbrae city	18	–	18	100.0	17	47.1	–	–	1	–	4	100.0	4	100.0	–	–
Larkin township	248	–	248	90.3	222	16.2	–	–	5	–	69	58.0	63	57.1	2	100.0
Leota township	522	1.3	515	83.7	483	24.4	–	–	43	30.2	153	41.2	145	39.3	6	66.7
Lismore city	267	1.5	263	74.9	254	26.8	–	–	9	–	66	56.1	63	57.1	2	–
Lismore township	203	–	203	85.7	188	16.0	–	–	5	–	67	34.3	63	36.5	4	–
Little Rock township	277	–	277	66.1	258	25.2	–	–	25	36.0	87	40.2	76	40.8	5	80.0
Lorain township	314	.6	312	68.3	308	23.4	–	–	6	–	94	26.6	89	28.1	–	–
Olney township	193	–	193	80.8	178	21.3	–	–	–	–	56	32.1	56	32.1	–	–
Ransom township	306	.7	304	63.8	278	18.3	–	–	10	30.0	92	44.6	88	44.3	–	–
Round Lake city	460	.4	458	67.7	437	28.8	2	–	18	38.9	137	46.0	124	41.9	11	81.8
Rushmore city	390	1.0	386	70.5	365	16.4	11	72.7	20	20.0	112	50.9	100	49.0	8	50.0
Seward township	253	–	253	76.7	242	29.3	–	–	–	–	73	49.3	73	49.3	–	–
Summit Lake township	412	3.9	396	80.3	377	18.0	7	100.0	13	30.8	117	53.0	111	52.3	4	100.0
Westside township	312	–	312	82.7	285	21.8	2	–	3	–	88	63.6	82	65.9	6	33.3
Wilmont city	347	–	347	84.1	323	29.4	–	–	6	33.3	83	57.8	75	58.7	4	–
Wilmont township	277	–	277	89.9	252	13.9	–	–	6	66.7	74	56.8	62	62.9	4	–
Worthington city	9 977	3.7	9 603	67.7	9 312	44.6	212	27.4	585	54.2	2 711	44.4	2 347	43.5	295	54.2
Worthington township	350	–	350	74.0	331	19.6	4	50.0	6	–	104	51.9	98	52.0	3	–
Norman County	7 975	.8	7 915	72.6	7 492	26.2	27	11.1	260	16.2	2 143	46.9	1 911	45.8	147	70.7
Ada city	1 709	.8	1 696	75.6	1 623	26.5	3	–	36	38.9	448	42.4	392	38.8	50	76.0
Anthony township	105	–	105	60.0	88	35.2	–	–	2	–	26	65.4	26	65.4	–	–
Bear Park township	224	–	224	83.9	212	16.5	–	–	4	100.0	65	40.0	52	44.2	–	–
Borup city	118	–	118	63.6	105	17.1	–	–	–	–	31	58.1	27	51.9	4	100.0
Flom township	228	–	228	89.9	221	15.4	–	–	6	–	66	42.4	60	45.0	1	–
Fossum township	216	2.3	211	72.5	195	28.2	–	–	17	–	65	53.8	63	52.4	–	–
Gary city	178	–	178	86.0	173	29.5	–	–	2	100.0	50	46.0	40	37.5	10	80.0
Good Hope township	74	–	74	68.9	65	29.2	–	–	–	–	19	52.6	16	62.5	–	–
Green Meadow township	123	2.4	120	80.0	118	25.4	–	–	2	–	36	55.6	33	51.5	–	–
Halstad city	625	2.1	612	59.3	602	31.9	2	–	17	17.6	163	30.7	153	30.7	6	50.0
Halstad township	191	1.6	188	61.2	171	14.0	3	100.0	3	–	59	49.2	55	52.7	4	–
Hegne township	66	–	66	63.6	64	17.2	–	–	2	100.0	17	52.9	16	50.0	1	100.0
Hendrum city	290	1.7	285	50.2	264	46.6	4	–	16	–	75	58.7	58	51.7	13	76.9
Hendrum township	175	1.7	172	62.8	163	37.4	–	–	6	–	51	51.0	45	48.9	4	100.0
Home Lake township	218	–	218	75.2	201	24.4	9	–	7	–	62	43.5	50	38.0	8	75.0
Lake Ida township	180	–	180	85.0	162	22.8	4	–	–	–	46	73.9	42	76.2	–	–
Lee township	189	–	189	51.3	184	24.5	–	–	4	–	57	43.9	54	46.3	–	–
Lockhart township	86	2.3	84	70.2	86	15.1	–	–	–	–	29	20.7	29	20.7	–	–
McDonaldsville township	241	–	241	80.1	222	21.2	–	–	2	–	66	68.2	62	66.1	4	100.0
Mary township	116	–	116	62.1	105	36.2	–	–	–	–	32	50.0	28	57.1	–	–
Perley city	119	–	119	56.3	119	13.4	–	–	4	–	37	67.6	33	63.6	–	–
Pleasant View township	141	2.8	137	75.2	133	28.6	–	–	1	–	42	35.7	36	41.7	2	–
Rockwell township	100	–	100	69.0	98	8.2	–	–	–	–	28	60.7	25	68.0	3	–
Shelly city	243	–	243	59.3	218	32.6	–	–	20	10.0	70	47.1	61	42.6	7	71.4
Shelly township	134	1.5	132	68.2	126	30.2	–	–	10	–	32	56.3	30	53.3	–	–
Spring Creek township	99	–	99	79.8	93	17.2	–	–	2	–	23	60.9	21	66.7	–	–
Strand township	177	–	177	90.4	168	1.8	–	–	9	–	49	57.1	42	66.7	–	–
Sundal township	180	–	180	83.3	166	9.6	–	–	–	–	49	55.1	44	50.0	5	100.0

TIPSII [UPF] GPH527 CENSUS90 72583600 06/ 18/ 92 1:41 PM MACHINE: C DATA:CENSUS90S*PH5TIPSDA27. 06/ 16/ 92 17:23:34 TAPE: NONE FRAME: 26
TSF:CENSUS90*92. 06/ 18/ 92 10:41:18 UTF:CENSUS90*93. 06/ 18/ 92 10:41:18 META:CENSUS90S*PH5TABLES27. 06/ 18/ 92 11:26:48

Table 1. **Selected Social Characteristics: 1990**—Con.

[Data based on sample and subject to sampling variability, see text. For definitions of terms and meanings of symbols, see text]

State County County Subdivision Place	All persons				Persons 5 years and over		Persons who speak a language other than English at home				Family households					
			Native				Persons 5 to 17 years		Persons 18 years and over				Married-couple family		Female householder, no husband present	
	Total	Percent foreign born	Total	Percent born in State of residence	Total	Percent living in different house in 1985	Total	Percent who do not speak English "very well"	Total	Percent who do not speak English "very well"	Total	Percent with own children under 18 years	Total	Percent with own children under 18 years	Total	Percent with own children under 18 years
Norman County—Con.																
Twin Valley city	843	.8	836	78.8	801	35.8	–	–	70	18.6	185	36.8	169	36.1	14	50.0
Waukon township	163	–	163	85.3	155	16.8	–	–	–	–	51	47.1	44	50.0	2	100.0
Wild Rice township	346	–	346	72.8	321	31.2	–	–	14	–	93	52.7	84	50.0	9	77.8
Winchester township	78	–	78	73.1	70	1.4	2	–	4	50.0	21	42.9	21	42.9	–	–
Olmsted County	106 470	4.0	102 234	69.0	97 171	48.7	1 261	46.5	4 251	42.4	28 097	53.3	24 521	52.1	2 848	66.0
Byron city	2 441	.8	2 421	76.7	2 190	40.8	36	19.4	36	33.3	678	65.0	563	61.8	92	83.7
Cascade township	3 128	2.7	3 045	63.3	2 829	60.1	28	82.1	100	30.0	868	59.7	801	57.2	51	96.1
Chatfield city (pt.)	956	.2	954	81.3	877	42.4	6	33.3	14	14.3	284	46.8	261	48.7	16	37.5
Dover city	437	–	437	89.2	381	33.3	7	71.4	2	–	117	55.6	102	57.8	11	36.4
Dover township	445	–	445	86.3	413	19.4	–	–	2	100.0	116	58.6	110	60.0	2	–
Elmira township	336	.6	334	78.7	302	28.5	–	–	–	–	97	51.5	84	48.8	5	100.0
Eyota city	1 448	.4	1 442	78.1	1 305	38.6	2	100.0	31	54.8	391	62.4	322	60.2	54	81.5
Eyota township	549	–	549	84.7	510	36.1	–	–	10	50.0	137	54.0	127	55.9	8	37.5
Farmington township	610	.7	606	93.1	557	19.4	15	–	5	–	161	47.8	149	49.7	7	–
Haverhill township	1 467	2.0	1 438	69.5	1 351	41.7	18	11.1	33	18.2	424	53.3	391	54.0	25	52.0
High Forest township	964	–	964	77.9	884	29.5	6	–	17	23.5	266	51.1	246	53.3	8	25.0
Kalmar township	1 271	.6	1 263	80.4	1 194	27.4	7	42.9	18	11.1	364	51.1	339	51.9	14	35.7
Marion township	5 960	1.6	5 864	76.1	5 311	36.8	48	–	123	33.3	1 719	54.6	1 611	54.8	80	68.8
New Haven township	1 208	.3	1 204	82.9	1 131	31.0	4	50.0	17	29.4	332	56.3	310	54.8	6	100.0
Orion township	616	.6	612	85.9	579	33.0	2	100.0	8	37.5	189	45.5	171	45.6	14	57.1
Oronoco city	720	.3	718	77.3	652	40.8	–	–	10	50.0	210	48.1	188	47.9	6	33.3
Oronoco township	1 987	2.3	1 941	74.7	1 796	45.9	7	–	31	9.7	551	55.4	530	56.0	–	–
Pine Island city (pt.)	–	–	–	–	–	–	–	–	–	–	–	–	–	–	–	–
Pleasant Grove township	743	.3	741	82.7	694	26.9	2	–	4	–	221	48.0	205	48.3	13	30.8
Quincy township	392	2.8	381	89.0	367	21.5	2	100.0	14	28.6	99	59.6	84	59.5	4	50.0
Rochester city	70 745	5.2	67 052	65.8	64 618	53.7	992	50.8	3 493	44.3	18 012	52.5	15 330	50.8	2 241	64.5
Rochester township	3 226	6.3	3 024	61.1	2 976	35.6	60	41.7	199	38.2	988	48.9	936	48.7	35	57.1
Rock Dell township	641	–	641	86.1	592	29.4	2	–	11	27.3	177	54.8	168	53.6	5	100.0
Salem township	1 056	.6	1 050	76.0	984	25.9	4	50.0	26	38.5	314	45.5	282	44.7	15	46.7
Stewartville city	4 520	.4	4 504	73.0	4 109	45.7	6	–	34	61.8	1 223	59.2	1 065	55.6	127	85.0
Viola township	604	–	604	86.1	569	30.8	7	71.4	13	38.5	159	57.2	146	56.2	9	100.0
Otter Tail County	50 714	1.1	50 157	79.0	47 257	35.4	235	17.0	2 420	26.2	14 031	46.4	12 462	45.0	1 088	65.7
Aastad township	230	.4	229	84.3	221	14.9	4	–	14	14.3	72	52.8	70	52.9	1	100.0
Amor township	381	–	381	76.4	372	32.8	–	–	25	24.0	91	50.5	85	51.8	4	50.0
Aurdal township	1 310	1.1	1 295	79.5	1 229	34.1	5	40.0	33	24.2	381	47.8	353	47.0	12	58.3
Battle Lake city	698	1.0	691	67.4	678	38.2	2	–	61	21.3	198	26.3	162	24.1	19	57.9
Blowers township	352	.9	349	79.7	321	34.6	–	–	19	–	96	58.3	77	58.4	15	46.7
Bluffton city	203	–	203	69.0	177	48.0	–	–	16	37.5	57	63.2	48	62.5	9	66.7
Bluffton township	390	–	390	93.6	366	25.7	–	–	–	–	113	54.0	106	54.7	5	60.0
Buse township	588	2.0	576	79.0	532	41.5	3	33.3	15	46.7	172	51.7	159	47.8	6	100.0
Butler township	265	1.9	260	94.6	232	21.1	–	–	2	–	72	54.2	68	54.4	4	50.0
Candor township	416	–	416	77.9	394	27.2	–	–	2	–	103	60.2	98	58.2	–	–
Carlisle township	243	–	243	85.6	219	29.7	–	–	2	100.0	66	65.2	61	62.3	5	100.0
Clitherall city	116	–	116	75.0	107	51.4	3	–	2	–	33	45.5	26	50.0	3	–
Clitherall township	430	.5	428	76.4	397	27.0	6	–	30	6.7	128	44.5	124	44.4	2	100.0
Compton township	778	–	778	78.0	720	26.3	33	18.2	40	10.0	206	55.8	183	59.0	6	–
Corliss township	430	–	430	84.2	412	32.0	3	–	15	40.0	124	47.6	113	47.8	7	71.4
Dalton city	236	.8	234	84.2	225	36.0	5	–	13	–	61	37.7	55	38.2	4	50.0
Dane Prairie township	870	.1	869	79.5	824	38.1	–	–	–	–	282	46.5	260	43.8	15	66.7
Dead Lake township	331	–	331	81.3	316	33.9	–	–	8	37.5	102	41.2	90	35.6	7	71.4
Deer Creek city	289	1.7	284	75.4	256	43.8	–	–	22	–	88	35.2	80	28.8	5	100.0
Deer Creek township	332	–	332	90.7	292	33.9	–	–	24	8.3	86	55.8	77	55.8	5	100.0
Dent city	147	3.4	142	69.0	130	56.2	2	–	9	100.0	30	56.7	28	53.6	2	100.0
Dora township	514	1.4	507	71.4	479	27.8	–	–	12	41.7	167	34.7	159	34.0	2	100.0
Dunn township	605	.7	601	61.9	564	28.9	–	–	27	40.7	190	32.1	180	33.3	1	100.0
Eagle Lake township	309	.6	307	81.4	290	21.0	2	100.0	47	68.1	106	23.6	102	22.5	–	–
Eastern township	262	–	262	88.5	236	21.6	–	–	4	–	69	53.6	67	55.2	–	–
Edna township	705	.3	703	79.5	642	26.2	–	–	17	88.2	219	42.0	209	41.6	5	60.0
Effington township	325	–	325	91.1	286	17.8	–	–	36	–	80	57.5	77	59.7	3	–
Elizabeth city	143	–	143	97.9	134	14.2	4	–	8	50.0	41	34.1	36	33.3	5	40.0
Elizabeth township	574	.9	569	82.4	537	34.5	–	–	8	50.0	181	33.7	168	34.5	6	33.3
Elmo township	353	–	353	89.5	323	17.3	–	–	6	66.7	102	48.0	89	48.3	6	100.0
Erhard city	192	1.6	189	85.7	182	36.8	–	–	27	48.1	65	38.5	55	40.0	5	60.0
Erhards Grove township	410	1.2	405	86.4	383	26.4	–	–	14	21.4	119	43.7	107	45.8	8	37.5
Everts township	566	1.2	559	73.9	536	32.5	–	–	31	16.1	189	33.3	166	31.3	15	53.3
Fergus Falls city	12 362	1.9	12 122	75.6	11 532	46.3	76	14.5	492	29.1	3 088	49.8	2 536	45.8	493	73.6
Fergus Falls township	1 205	.3	1 201	79.8	1 117	31.7	5	–	11	63.6	356	52.5	344	52.0	9	55.6
Folden township	264	–	264	81.8	253	13.4	–	–	–	–	78	37.2	76	38.2	–	–
Friberg township	631	1.0	625	82.4	577	31.9	–	–	7	–	185	50.8	165	47.3	8	100.0

TIPSII [UPF] GPH527 CENSUS90 72583600 06/ 18/ 92 1:41 PM MACHINE: C DATA:CENSUS90S*PH5TIPSDA27. 06/ 16/ 92 17:23:34 TAPE: NONE FRAME: 27
TSF:CENSUS90*92. 06/ 18/ 92 10:41:18 UTF:CENSUS90*93. 06/ 18/ 92 10:41:18 META:CENSUS90S*PH5TABLES27. 06/ 18/ 92 11:26:48

Table 1. **Selected Social Characteristics: 1990**—Con.

[Data based on sample and subject to sampling variability, see text. For definitions of terms and meanings of symbols, see text]

State County County Subdivision Place	All persons				Persons 5 years and over		Persons who speak a language other than English at home				Family households					
			Native				Persons 5 to 17 years		Persons 18 years and over				Married-couple family		Female householder, no husband present	
	Total	Percent foreign born	Total	Percent born in State of residence	Total	Percent living in different house in 1985	Total	Percent who do not speak English "very well"	Total	Percent who do not speak English "very well"	Total	Percent with own children under 18 years	Total	Percent with own children under 18 years	Total	Percent with own children under 18 years
Otter Tail County—Con.																
Girard township	563	.7	559	75.1	541	34.4	–	–	5	60.0	170	37.1	162	37.0	3	100.0
Gorman township	363	.6	361	73.1	335	45.1	–	–	7	–	107	52.3	103	52.4	2	100.0
Henning city	740	2.0	725	75.3	707	34.7	–	–	45	–	186	36.0	160	31.9	22	54.5
Henning township	367	1.1	363	81.3	338	22.5	–	–	10	–	104	45.2	93	48.4	4	50.0
Hobart township	661	.5	658	76.6	620	29.8	–	–	10	–	207	37.2	193	37.8	10	20.0
Homestead township	307	–	307	86.0	280	20.7	1	–	–	–	88	55.7	83	53.0	5	100.0
Inman township	286	–	286	83.6	270	24.1	–	–	4	–	88	46.6	76	40.8	4	50.0
Leaf Lake township	410	1.5	404	85.1	389	22.6	2	–	54	29.6	124	33.1	114	36.0	–	–
Leaf Mountain township	314	2.5	306	84.3	294	34.0	–	–	22	–	87	41.4	87	41.4	–	–
Lida township	529	1.5	521	72.0	496	41.5	5	–	28	7.1	169	37.3	155	36.8	13	46.2
Maine township	597	–	597	80.4	567	21.0	–	–	24	16.7	177	45.2	164	45.1	5	60.0
Maplewood township	277	.7	275	84.7	257	30.7	–	–	14	–	77	32.5	74	33.8	–	–
Newton township	770	.4	767	88.3	715	22.4	–	–	74	6.8	214	55.1	196	55.1	8	25.0
New York Mills city	905	.7	899	82.2	856	40.8	–	–	164	20.7	224	53.1	192	48.4	26	92.3
Nidaros township	244	–	244	82.8	237	23.6	–	–	40	–	75	29.3	68	32.4	2	–
Norwegian Grove township	343	–	343	82.8	312	30.4	–	–	57	7.0	99	43.4	85	48.2	5	40.0
Oak Valley township	367	1.4	362	81.8	325	21.5	–	–	13	15.4	89	57.3	79	62.0	5	–
Orwell township	180	–	180	80.0	163	22.7	–	–	–	–	62	37.1	60	38.3	2	–
Oscar township	245	–	245	85.7	234	29.5	–	–	25	76.0	73	37.0	66	40.9	–	–
Ottertail city	354	–	354	79.9	320	42.5	–	–	4	–	103	42.7	93	47.3	4	–
Otter Tail township	357	–	357	62.7	336	31.3	–	–	7	–	116	28.4	113	29.2	3	–
Otto township	459	.9	455	82.4	414	25.4	–	–	52	46.2	122	54.1	115	53.9	5	40.0
Paddock township	373	.8	370	84.1	336	23.2	–	–	35	–	98	53.1	92	54.3	2	100.0
Parkers Prairie city	958	.4	954	84.9	906	29.1	10	–	89	14.6	249	43.0	226	42.0	15	40.0
Parkers Prairie township	248	2.0	243	89.7	226	27.4	–	–	26	–	81	37.0	71	38.0	5	60.0
Pelican township	681	.6	677	76.1	629	35.3	2	–	27	14.8	200	54.5	174	53.4	9	100.0
Pelican Rapids city	1 886	2.0	1 849	74.2	1 777	42.4	24	54.2	167	38.9	488	50.0	408	47.5	60	65.0
Perham city	2 075	2.2	2 029	79.7	1 938	41.7	–	–	69	66.7	521	47.2	437	44.6	70	60.0
Perham township	765	–	765	87.6	697	35.2	7	–	12	25.0	208	57.2	187	55.6	19	68.4
Pine Lake township	526	1.1	520	82.9	486	36.2	3	–	11	18.2	152	45.4	130	45.4	3	100.0
Richville city	140	–	140	89.3	123	30.9	–	–	–	–	33	51.5	32	50.0	1	100.0
Rothsay city (pt.)	184	–	184	78.3	179	40.2	5	–	9	55.6	55	38.2	44	34.1	11	54.5
Rush Lake township	788	.9	781	80.9	732	34.4	–	–	18	33.3	235	38.7	218	37.6	6	66.7
St. Olaf township	371	.8	368	88.0	353	22.4	3	–	22	27.3	93	62.4	80	67.5	3	–
Scambler township	437	.9	433	66.7	399	48.9	5	60.0	3	66.7	139	45.3	123	42.3	11	81.8
Star Lake township	315	.6	313	83.1	299	26.8	3	–	9	33.3	90	38.9	85	41.2	2	–
Sverdrup township	640	.9	634	75.7	587	36.6	2	–	36	36.1	186	48.4	167	45.5	12	58.3
Tordenskjold township	441	.5	439	79.7	425	27.5	–	–	4	–	130	34.6	121	33.9	2	–
Trondhjem township	193	–	193	90.2	177	11.3	2	–	21	33.3	55	54.5	52	57.7	3	–
Tumuli township	391	.8	388	85.8	375	30.7	–	–	12	25.0	107	41.1	100	44.0	4	–
Underwood city	288	2.1	282	77.3	279	22.6	2	100.0	26	34.6	90	41.1	81	42.0	9	33.3
Urbank city	85	2.4	83	96.4	77	2.6	–	–	18	–	20	90.0	20	90.0	–	–
Vergas city	283	–	283	71.4	266	24.4	–	–	14	21.4	80	48.8	67	44.8	11	81.8
Vining city	75	–	75	88.0	71	23.9	–	–	8	–	25	16.0	25	16.0	–	–
Wadena city (pt.)	34	5.9	32	96.9	33	–	2	–	–	–	8	100.0	8	100.0	–	–
Western township	133	–	133	86.5	117	12.8	–	–	–	–	45	48.9	40	55.0	–	–
Woodside township	311	.6	309	81.9	273	27.8	4	–	26	57.7	86	51.2	84	50.0	–	–
Pennington County	13 306	1.1	13 165	79.3	12 406	39.0	101	49.5	673	22.1	3 497	50.9	2 916	49.1	384	64.1
Black River township	76	–	76	88.2	71	26.8	–	–	–	–	19	52.6	19	52.6	–	–
Bray township	73	–	73	80.8	69	33.3	–	–	–	–	16	68.8	15	66.7	1	100.0
Clover Leaf township	74	–	74	79.7	63	22.2	–	–	6	100.0	19	57.9	15	46.7	2	100.0
Deer Park township	132	–	132	92.4	129	23.3	–	–	6	–	38	52.6	34	52.9	2	100.0
Goodridge city	111	–	111	87.4	109	87.2	2	–	14	–	30	43.3	26	34.6	3	100.0
Goodridge township	61	1.6	60	90.0	56	44.6	–	–	11	–	14	78.6	12	91.7	–	–
Hickory township	111	–	111	87.4	99	10.1	–	–	6	–	32	43.8	28	50.0	–	–
Highlanding township	184	–	184	90.8	171	96.5	3	–	18	–	51	49.0	46	54.3	2	–
Kratka township	141	7.1	131	92.4	132	29.5	–	–	12	58.3	35	42.9	31	41.9	–	–
Mayfield township	85	–	85	89.4	80	–	–	–	2	–	16	87.5	16	87.5	–	–
Norden township	358	–	358	76.3	329	27.7	–	–	8	25.0	106	48.1	95	49.5	–	–
North township	664	1.4	655	81.4	629	29.9	2	100.0	34	–	196	44.9	174	46.6	16	31.3
Numedal township	119	2.5	116	69.8	111	36.9	6	66.7	2	–	34	67.6	29	62.1	–	–
Polk Centre township	74	2.7	72	72.2	69	13.0	–	–	–	–	24	45.8	24	45.8	–	–
Reiner township	102	–	102	94.1	91	4.4	–	–	–	–	31	51.6	29	48.3	–	–
River Falls township	219	3.7	211	85.8	208	25.5	–	–	13	23.1	66	40.9	63	42.9	–	–
Rocksbury township	1 096	.7	1 088	83.3	1 022	35.1	10	50.0	17	5.9	314	57.0	288	56.6	13	53.8
St. Hilaire city	330	3.6	318	78.0	295	33.2	–	–	3	–	83	57.8	61	55.7	18	66.7
Sanders township	317	–	317	78.2	287	31.7	–	–	–	–	82	53.7	69	55.1	10	60.0
Silverton township	197	1.0	195	83.6	192	25.5	–	–	21	33.3	57	49.1	57	49.1	–	–
Smiley township	448	–	448	82.8	412	31.6	2	100.0	12	100.0	129	54.3	127	55.1	–	–
Star township	197	1.5	194	93.3	184	42.4	–	–	7	–	51	62.7	51	62.7	–	–

TIPSII [UPF] GPH527 CENSUS90 72583600 06/18/92 1:41 PM MACHINE: C DATA:CENSUS90S*PH5TIPSDA27. 06/16/92 17:23:34 TAPE: NONE FRAME: 28
TSF:CENSUS90*92. 06/18/92 10:41:18 UTF:CENSUS90*93. 06/18/92 10:41:18 META:CENSUS90S*PH5TABLES27. 06/18/92 11:26:48

Table 1. **Selected Social Characteristics: 1990**—Con.

[Data based on sample and subject to sampling variability, see text. For definitions of terms and meanings of symbols, see text]

State County County Subdivision Place	All persons				Persons 5 years and over		Persons who speak a language other than English at home				Family households					
			Native				Persons 5 to 17 years		Persons 18 years and over				Married-couple family		Female householder, no husband present	
	Total	Percent foreign born	Total	Percent born in State of residence	Total	Percent living in different house in 1985	Total	Percent who do not speak English "very well"	Total	Percent who do not speak English "very well"	Total	Percent with own children under 18 years	Total	Percent with own children under 18 years	Total	Percent with own children under 18 years
Pennington County—Con.																
Thief River Falls city	8 010	1.0	7 927	76.6	7 484	42.7	76	48.7	476	23.3	2 023	49.5	1 585	45.6	311	66.2
Wyandotte township	127	–	127	85.8	114	25.4	–	–	5	–	31	51.6	22	63.6	6	33.3
Pine County	21 264	2.4	20 745	78.3	19 823	37.2	158	31.0	954	37.6	5 564	48.7	4 841	46.9	503	60.8
Arlone township	303	.7	301	83.4	277	18.1	–	–	7	42.9	80	55.0	79	54.4	–	–
Arna township	71	–	71	77.5	68	41.2	–	–	–	–	16	31.3	14	35.7	–	–
Askov city	323	.9	320	70.6	306	37.3	–	–	49	–	86	31.4	77	32.5	5	40.0
Barry township	542	1.1	536	84.0	494	41.1	–	–	14	–	145	56.6	130	54.6	8	50.0
Birch Creek township	231	1.3	228	84.2	227	23.3	–	–	22	68.2	70	45.7	60	48.3	10	30.0
Bremen township	150	–	150	90.7	126	38.9	–	–	3	–	36	66.7	36	66.7	–	–
Brook Park city	161	–	161	73.3	158	18.4	–	–	–	–	44	27.3	44	27.3	–	–
Brook Park township	322	–	322	73.9	297	41.1	4	–	–	–	97	55.7	81	55.6	11	36.4
Bruno city	53	–	53	73.6	53	34.0	–	–	–	–	19	36.8	17	41.2	–	–
Bruno township	142	–	142	80.3	139	16.5	–	–	–	–	47	19.1	37	10.8	8	37.5
Chengwatana township	594	.8	589	80.3	568	29.2	–	–	4	50.0	154	62.3	140	62.9	8	62.5
Clover township	188	–	188	87.8	182	39.0	–	–	2	–	56	46.4	53	49.1	3	–
Crosby township	37	–	37	67.6	35	22.9	–	–	–	–	11	18.2	11	18.2	–	–
Danforth township	49	–	49	73.5	41	56.1	2	–	2	–	15	53.3	15	53.3	–	–
Dell Grove township	587	.9	582	79.7	553	25.3	4	–	11	–	169	50.9	149	49.7	16	62.5
Denham city	27	–	27	100.0	20	–	–	–	–	–	7	57.1	7	57.1	–	–
Finlayson city	243	3.3	235	83.0	234	43.2	–	–	14	–	68	39.7	48	31.3	14	85.7
Finlayson township	414	.7	411	81.5	386	15.8	–	–	6	–	117	57.3	98	54.1	11	72.7
Fleming township	77	–	77	84.4	77	27.3	3	–	–	–	23	60.9	23	60.9	–	–
Henriette city	95	–	95	71.6	89	49.4	5	–	–	–	27	66.7	25	64.0	2	100.0
Hinckley city	910	1.8	894	80.3	855	43.6	2	–	3	–	236	57.6	190	53.2	36	75.0
Hinckley township	696	1.3	687	87.5	631	27.7	2	–	17	–	187	57.2	181	55.8	3	100.0
Kerrick city	31	6.5	29	93.1	31	–	–	–	–	–	11	–	5	–	6	–
Kerrick township	348	1.4	343	85.1	313	25.6	–	–	5	–	91	53.8	85	50.6	–	–
Kettle River township	431	–	431	87.5	405	24.9	–	–	14	85.7	138	39.9	117	33.3	21	76.2
Mission Creek township	536	–	536	83.0	481	32.8	–	–	6	–	147	51.7	124	47.6	14	100.0
Munch township	180	2.8	175	77.7	171	11.7	7	–	7	–	52	42.3	44	40.9	2	–
New Dosey township	53	7.5	49	55.1	53	43.4	–	–	7	57.1	18	27.8	18	27.8	–	–
Nickerson township	157	3.2	152	75.7	144	46.5	3	100.0	2	100.0	40	47.5	32	46.9	2	–
Norman township	151	3.3	146	71.2	150	21.3	4	–	11	18.2	51	33.3	49	30.6	–	–
Ogema township	300	–	300	78.7	287	57.1	10	30.0	–	–	60	33.3	40	40.0	20	20.0
Park township	29	–	29	75.9	29	51.7	–	–	–	–	8	25.0	6	33.3	2	–
Partridge township	526	1.3	519	80.9	475	24.8	4	–	23	–	144	63.2	133	61.7	7	71.4
Pine City city	2 613	.8	2 593	79.9	2 415	43.3	5	–	89	30.3	675	47.6	560	42.9	92	72.8
Pine City township	934	.2	932	80.9	859	29.5	22	22.7	22	13.6	270	43.0	241	43.6	16	37.5
Pine Lake township	448	1.6	441	82.3	421	22.6	–	–	18	–	129	46.5	125	46.4	4	50.0
Pokegama township	1 828	.8	1 814	81.9	1 712	36.5	2	–	51	21.6	519	42.6	479	40.9	25	68.0
Rock Creek city	1 040	.5	1 035	83.5	953	35.7	55	69.1	33	36.4	269	54.3	244	56.1	17	52.9
Royalton township	775	–	775	84.8	718	31.9	14	–	25	48.0	219	54.3	192	53.6	24	66.7
Rutledge city	103	3.9	99	89.9	98	50.0	–	–	4	–	23	65.2	21	61.9	2	100.0
Sandstone city	2 057	16.3	1 721	45.1	1 956	62.8	7	–	395	59.0	298	52.7	205	45.9	55	49.1
Sandstone township	594	2.4	580	70.2	544	32.4	3	–	23	21.7	167	49.7	152	49.3	8	75.0
Sturgeon Lake city	226	–	226	83.2	207	45.4	–	–	10	–	55	67.3	48	62.5	5	100.0
Sturgeon Lake township	418	1.7	411	83.2	386	46.9	–	–	6	–	92	54.3	79	53.2	11	72.7
Willow River city	275	1.5	271	81.2	259	31.3	–	–	10	100.0	71	38.0	54	33.3	10	40.0
Wilma township	24	12.5	21	76.2	24	62.5	–	–	3	100.0	7	–	7	–	–	–
Windemere township	972	1.0	962	85.1	916	33.7	–	–	36	8.3	300	39.0	266	36.5	25	60.0
Pipestone County	10 491	1.0	10 387	70.9	9 703	33.8	37	8.1	312	23.1	2 791	46.6	2 510	45.5	201	59.7
Aetna township	243	–	243	76.1	221	14.0	2	–	3	100.0	66	33.3	61	36.1	5	–
Altona township	195	–	195	89.2	177	21.5	–	–	–	–	51	47.1	47	46.8	4	50.0
Burke township	288	.7	286	84.6	265	26.8	–	–	7	–	69	63.8	64	64.1	2	–
Eden township	261	–	261	73.9	238	23.5	–	–	2	–	80	38.8	76	38.2	2	100.0
Edgerton city	1 125	3.6	1 084	72.0	1 049	32.7	14	21.4	94	22.3	304	43.8	290	43.8	14	42.9
Elmer township	335	–	335	84.2	299	24.4	–	–	–	–	86	60.5	86	60.5	–	–
Fountain Prairie township	198	1.0	196	85.7	183	12.6	–	–	–	–	62	38.7	60	40.0	2	–
Grange township	254	–	254	79.9	243	30.5	4	–	2	–	66	43.9	58	50.0	2	–
Gray township	274	–	274	72.3	249	34.5	–	–	–	–	82	41.5	80	42.5	2	–
Hatfield city	57	–	57	47.4	55	34.5	–	–	3	100.0	18	38.9	18	38.9	–	–
Holland city	211	2.4	206	79.1	198	41.9	–	–	8	50.0	66	24.2	57	22.8	3	100.0
Ihlen city	91	–	91	67.0	85	45.9	–	–	4	–	28	25.0	24	29.2	4	–
Jasper city (pt.)	539	.7	535	64.5	512	29.9	2	–	17	–	158	34.8	134	34.3	18	38.9
Osborne township	370	.3	369	82.1	342	8.8	–	–	23	8.7	101	63.4	101	63.4	–	–
Pipestone city	4 554	.9	4 513	64.9	4 219	42.9	13	–	122	25.4	1 156	48.3	996	44.9	123	70.7
Rock township	209	1.0	207	78.3	188	26.1	–	–	6	66.7	54	55.6	42	61.9	4	50.0
Ruthton city	327	–	327	77.7	300	25.7	2	–	10	–	86	58.1	75	54.7	9	77.8
Sweet township	380	–	380	75.8	345	26.4	–	–	4	–	104	48.1	94	46.8	3	66.7

TIPSII [UPF] GPH527 CENSUS90 7258360 06/ 18/ 92 1:41 PM MACHINE: C DATA:CENSUS90S*PH5TIPSDA27. 06/ 16/ 92 17:23:34 TAPE: NONE FRAME: 29
TSF:CENSUS90*92. 06/ 18/ 92 10:41:18 UTF:CENSUS90*93. 06/ 18/ 92 10:41:18 META:CENSUS90S*PH5TABLES27. 06/ 18/ 92 11:26:48

Table 1. **Selected Social Characteristics: 1990**—Con.

[Data based on sample and subject to sampling variability, see text. For definitions of terms and meanings of symbols, see text]

State County County Subdivision Place	All persons				Persons 5 years and over		Persons who speak a language other than English at home				Family households					
			Native				Persons 5 to 17 years		Persons 18 years and over				Married-couple family		Female householder, no husband present	
	Total	Percent foreign born	Total	Percent born in State of residence	Total	Percent living in different house in 1985	Total	Percent who do not speak English "very well"	Total	Percent who do not speak English "very well"	Total	Percent with own children under 18 years	Total	Percent with own children under 18 years	Total	Percent with own children under 18 years
Pipestone County—Con.																
Trosky city	103	–	103	80.6	93	36.6	–	–	–	–	28	50.0	27	51.9	–	–
Troy township	328	.6	326	66.3	297	19.2	–	–	3	–	86	54.7	80	53.8	4	50.0
Woodstock city	149	2.7	145	71.7	145	28.3	–	–	4	100.0	40	25.0	40	25.0	–	–
Polk County	32 498	1.2	32 120	62.2	30 143	34.9	246	16.7	1 873	27.2	8 532	50.9	7 300	49.2	874	70.3
Andover township	137	–	137	83.9	117	17.9	–	–	–	–	39	46.2	39	46.2	–	–
Angus township	121	–	121	63.6	105	19.0	–	–	3	–	30	70.0	27	70.4	3	66.7
Badger township	171	–	171	77.8	168	36.9	–	–	20	–	41	46.3	34	47.1	7	42.9
Belgium township	106	–	106	92.5	100	13.0	–	–	5	60.0	30	66.7	28	64.3	2	100.0
Beltrami city	133	–	133	75.2	127	20.5	–	–	–	–	39	38.5	38	36.8	1	100.0
Brandsvold township	242	–	242	85.1	227	37.4	–	–	2	–	73	43.8	65	49.2	6	–
Brandt township	72	1.4	71	64.8	64	20.3	2	–	5	–	23	47.8	21	52.4	–	–
Brislet township	70	4.3	67	65.7	65	21.5	3	–	7	–	22	22.7	19	21.1	1	100.0
Bygland township	306	.7	304	34.9	276	29.7	–	–	–	–	84	70.2	71	70.4	6	33.3
Chester township	85	2.4	83	85.5	80	35.0	–	–	6	–	26	38.5	26	38.5	–	–
Climax city	290	1.4	286	59.4	281	23.1	2	100.0	7	–	78	43.6	73	42.5	5	60.0
Columbia township	322	–	322	87.6	289	22.1	–	–	16	–	94	43.6	86	45.3	4	50.0
Crookston city	8 119	1.6	7 991	74.8	7 542	43.7	87	12.6	468	46.6	1 918	50.7	1 552	47.0	263	76.0
Crookston township	496	1.0	491	75.4	436	32.1	–	–	6	–	125	64.0	120	65.0	1	–
East Grand Forks city	8 658	1.4	8 541	29.9	7 903	41.4	110	18.2	561	37.1	2 246	57.7	1 843	54.9	332	73.8
Eden township	219	3.2	212	87.7	205	27.3	–	–	15	–	61	44.3	56	48.2	–	–
Erskine city	424	–	424	74.8	405	25.2	–	–	86	3.5	113	46.0	78	33.3	30	86.7
Esther township	198	2.0	194	49.5	192	21.9	–	–	–	–	58	44.8	53	43.4	5	60.0
Euclid township	184	1.1	182	78.0	178	12.9	2	100.0	3	100.0	51	54.9	44	56.8	4	–
Fairfax township	234	–	234	79.9	214	16.4	–	–	7	–	63	57.1	63	57.1	–	–
Fanny township	117	–	117	69.2	101	44.6	–	–	–	–	28	60.7	24	62.5	4	50.0
Farley township	63	–	63	69.8	57	15.8	–	–	–	–	15	53.3	13	61.5	–	–
Fertile city	859	1.6	845	85.6	831	33.0	–	–	43	86.0	206	38.3	169	37.9	23	43.5
Fisher city	395	.3	394	54.8	363	36.6	7	57.1	14	–	104	54.8	92	58.7	9	22.2
Fisher township	182	1.1	180	53.3	166	28.9	–	–	–	–	51	62.7	46	58.7	5	100.0
Fosston city	1 517	1.0	1 502	81.2	1 439	35.8	4	–	93	–	381	48.8	322	46.0	47	74.5
Garden township	286	–	286	92.3	257	14.0	–	–	7	–	80	60.0	73	63.0	1	–
Garfield township	421	.5	419	85.2	402	22.1	–	–	16	12.5	125	50.4	118	51.7	5	40.0
Gentilly township	336	1.5	331	89.1	325	10.5	–	–	16	–	97	57.7	89	56.2	4	50.0
Godfrey township	301	–	301	77.7	271	22.5	–	–	16	–	96	46.9	84	47.6	5	60.0
Grand Forks township	194	–	194	33.5	184	20.7	–	–	–	–	65	29.2	65	29.2	–	–
Grove Park township	264	–	264	73.1	257	16.0	–	–	24	–	85	42.4	72	44.4	4	50.0
Gully city	117	6.0	110	74.5	108	26.9	–	–	13	–	29	48.3	23	43.5	3	33.3
Gully township	130	–	130	87.7	126	26.2	4	–	6	–	25	68.0	21	71.4	2	–
Hammond township	103	–	103	92.2	101	21.8	–	–	–	–	24	45.8	24	45.8	–	–
Helgeland township	61	–	61	90.2	56	–	–	–	2	–	18	50.0	18	50.0	–	–
Higdem township	133	–	133	32.3	115	12.2	–	–	–	–	35	51.4	33	54.5	–	–
Hill River township	213	–	213	94.4	201	11.4	–	–	–	–	59	47.5	50	48.0	4	50.0
Hubbard township	98	–	98	53.1	95	9.5	–	–	–	–	34	26.5	25	32.0	3	33.3
Huntsville township	519	1.5	511	39.9	491	29.5	8	–	26	42.3	152	52.6	135	51.1	4	100.0
Johnson township	65	–	65	90.8	64	18.8	4	–	8	–	21	33.3	17	41.2	–	–
Kertsonville township	194	–	194	76.3	175	22.9	–	–	–	–	45	73.3	42	71.4	3	100.0
Keystone township	125	–	125	25.6	110	21.8	–	–	–	–	29	69.0	24	62.5	4	100.0
King township	179	1.1	177	66.7	153	37.9	–	–	4	–	57	52.6	47	42.6	8	100.0
Knute township	439	3.0	426	85.0	428	29.7	–	–	36	8.3	112	45.5	104	49.0	4	–
Lengby city	125	2.4	122	81.1	119	43.7	–	–	23	–	44	31.8	39	23.1	5	100.0
Lessor township	239	–	239	83.3	204	34.3	2	–	18	–	56	69.6	54	72.2	2	–
Liberty township	131	–	131	84.7	118	6.8	–	–	2	–	45	37.8	45	37.8	–	–
Lowell township	167	–	167	71.9	146	28.8	2	–	12	–	50	44.0	45	48.9	3	–
McIntosh city	670	.9	664	81.5	641	36.3	2	–	125	7.2	164	36.6	144	33.3	15	80.0
Mentor city	89	2.2	87	79.3	89	19.1	–	–	12	–	30	26.7	28	28.6	–	–
Nesbit township	116	–	116	50.0	113	31.0	–	–	–	–	44	34.1	44	34.1	–	–
Nielsville city	96	2.1	94	58.5	92	22.8	–	–	8	–	24	25.0	16	25.0	5	40.0
Northland township	181	–	181	42.0	170	14.1	–	–	3	–	52	36.5	42	45.2	8	–
Onstad township	96	–	96	87.5	90	34.4	–	–	–	–	31	51.6	28	46.4	3	100.0
Parnell township	57	–	57	84.2	55	–	–	–	–	–	14	57.1	14	57.1	–	–
Queen township	243	–	243	84.4	230	19.6	–	–	–	–	78	33.3	74	35.1	2	–
Reis township	77	–	77	96.1	73	12.3	–	–	–	–	28	28.6	26	30.8	–	–
Rhinehart township	149	1.3	147	38.8	136	37.5	–	–	6	–	45	55.6	43	53.5	–	–
Roome township	209	–	209	71.3	200	27.0	2	–	13	–	65	40.0	61	42.6	–	–

TIPSII [UPF] GPH527 CENSUS90 72583600 06/18/92 1:41 PM MACHINE: C DATA:CENSUS90S*PH5TIPSDA27. 06/16/92 17:23:34 TAPE: NONE FRAME: 30
TSF:CENSUS90*92. 06/18/92 10:41:18 UTF:CENSUS90*93. 06/18/92 10:41:18 META:CENSUS90S*PH5TABLES27. 06/18/92 11:26:48

Table 1. Selected Social Characteristics: 1990—Con.

[Data based on sample and subject to sampling variability, see text. For definitions of terms and meanings of symbols, see text]

State County County Subdivision Place	All persons				Persons 5 years and over		Persons who speak a language other than English at home				Family households					
			Native				Persons 5 to 17 years		Persons 18 years and over				Married-couple family		Female householder, no husband present	
	Total	Percent foreign born	Total	Percent born in State of residence	Total	Percent living in different house in 1985	Total	Percent who do not speak English "very well"	Total	Percent who do not speak English "very well"	Total	Percent with own children under 18 years	Total	Percent with own children under 18 years	Total	Percent with own children under 18 years
Polk County—Con.																
Rosebud township	341	2.1	334	88.6	322	23.9	3	–	13	–	96	65.6	79	68.4	9	77.8
Russia township	58	–	58	74.1	54	40.7	–	–	–	–	20	40.0	20	40.0	–	–
Sandsville township	75	5.3	71	38.0	73	47.9	2	100.0	2	–	22	50.0	22	50.0	–	–
Scandia township	81	–	81	79.0	73	5.5	–	–	–	–	23	56.5	23	56.5	–	–
Sletten township	162	1.2	160	83.8	153	12.4	–	–	16	–	49	38.8	45	42.2	–	–
Sullivan township	175	1.1	173	34.1	169	40.2	–	–	3	100.0	53	43.4	49	38.8	–	–
Tabor township	167	–	167	53.3	137	21.2	–	–	2	–	47	48.9	46	50.0	–	–
Tilden township	15	–	15	86.7	15	26.7	–	–	6	33.3	6	–	6	–	–	–
Trail city	77	–	77	84.4	71	36.6	–	–	2	–	21	33.3	16	12.5	5	100.0
Tynsid township	47	–	47	63.8	44	36.4	–	–	4	–	19	21.1	18	22.2	–	–
Vineland township	131	–	131	64.9	118	35.6	–	–	3	–	35	42.9	32	46.9	–	–
Winger city	165	2.4	161	84.5	156	19.2	–	–	33	12.1	49	38.8	49	38.8	–	–
Winger township	194	–	194	89.7	190	20.5	–	–	16	18.8	56	37.5	51	35.3	3	100.0
Woodside township	267	–	267	73.4	242	41.7	–	–	10	–	79	39.2	75	40.0	2	50.0
Pope County	10 745	.6	10 680	84.6	10 002	31.4	46	13.0	728	11.7	2 995	44.5	2 692	43.2	194	66.0
Bangor township	232	.9	230	79.1	199	34.7	–	–	8	–	61	62.3	61	62.3	–	–
Barsness township	164	1.8	161	83.2	158	18.4	–	–	6	–	51	49.0	49	51.0	2	–
Ben Wade township	293	.7	291	79.0	260	21.2	–	–	18	–	82	45.1	71	45.1	7	71.4
Blue Mounds township	194	1.5	191	86.9	182	36.3	–	–	8	–	52	51.9	45	55.6	–	–
Brooten city (pt.)	–	–	–	–	–	–	–	–	–	–	–	–	–	–	–	–
Chippewa Falls township	275	–	275	78.9	232	34.5	–	–	3	–	71	49.3	66	47.0	4	100.0
Cyrus city	340	.6	338	79.9	320	33.4	2	–	47	10.6	93	48.4	85	45.9	6	66.7
Farwell city	62	–	62	74.2	57	35.1	–	–	9	22.2	19	36.8	19	36.8	–	–
Gilchrist township	209	1.0	207	87.0	193	17.6	–	–	24	16.7	61	34.4	61	34.4	–	–
Glenwood city	2 581	.7	2 562	81.0	2 420	43.0	3	–	154	11.7	682	42.1	563	36.4	95	71.6
Glenwood township	843	.8	836	83.7	775	33.5	17	17.6	40	–	261	38.7	242	38.8	7	28.6
Grove Lake township	278	–	278	78.4	271	14.0	–	–	–	–	88	39.8	78	38.5	5	100.0
Hoff township	212	–	212	92.0	184	8.2	–	–	–	–	56	58.9	54	57.4	–	–
Lake Johanna township	188	–	188	90.4	183	14.8	–	–	16	–	40	50.0	30	56.7	10	30.0
Langhei township	222	.9	220	93.2	206	8.7	2	–	25	–	65	44.6	63	46.0	–	–
Leven township	523	–	523	86.8	488	43.6	–	–	8	–	153	45.8	143	47.6	2	100.0
Long Beach city	196	1.5	193	81.3	185	27.0	4	–	9	–	59	33.9	53	37.7	6	–
Lowry city	235	–	235	84.7	226	27.0	4	50.0	22	–	63	52.4	57	50.9	4	50.0
Minnewaska township	392	–	392	88.5	368	33.7	–	–	31	–	108	50.9	104	49.0	2	100.0
New Prairie township	236	.4	235	94.5	222	21.6	2	–	11	18.2	76	35.5	71	38.0	–	–
Nora township	241	–	241	85.1	232	20.7	2	–	24	20.8	72	54.2	68	54.4	–	–
Reno township	330	.3	329	87.8	302	22.2	10	10.0	38	–	90	54.4	84	57.1	1	100.0
Rolling Forks township	174	–	174	87.4	154	20.1	–	–	4	50.0	55	43.6	53	41.5	–	–
Sedan city	57	–	57	82.5	50	52.0	–	–	3	–	20	55.0	20	55.0	–	–
Starbuck city	1 141	1.1	1 129	87.2	1 076	35.4	–	–	192	20.8	303	34.7	263	30.8	27	66.7
Villard city	251	–	251	91.2	238	15.5	–	–	–	–	65	63.1	55	60.0	10	80.0
Walden township	201	1.0	199	84.4	190	21.1	–	–	12	41.7	49	65.3	43	60.5	4	100.0
Westport city	21	–	21	90.5	21	–	–	–	–	–	5	40.0	5	40.0	–	–
Westport township	264	.8	262	91.2	240	20.8	–	–	3	–	70	58.6	65	60.0	–	–
White Bear Lake township	390	.5	388	85.6	370	29.2	–	–	13	15.4	125	35.2	121	36.4	2	–
Ramsey County	485 765	5.7	458 316	73.7	447 001	48.3	9 976	54.0	28 681	44.6	121 315	49.3	94 806	46.9	21 044	60.9
Arden Hills city	9 199	3.5	8 879	65.6	8 576	46.3	91	38.5	401	38.4	2 396	49.3	2 129	49.2	226	55.8
Blaine city (pt.)	–	–	–	–	–	–	–	–	–	–	–	–	–	–	–	–
Falcon Heights city	5 380	19.9	4 312	62.4	4 943	55.4	108	51.9	847	48.3	1 439	44.3	1 290	44.5	120	41.7
Gem Lake city	444	5.2	421	85.3	407	22.1	–	–	9	–	126	55.6	110	56.4	9	55.6
Lauderdale city	2 695	14.2	2 313	63.4	2 507	60.0	60	43.3	359	42.6	695	43.0	586	42.0	83	55.4
Little Canada city	8 971	3.3	8 679	77.7	8 327	56.7	124	11.3	376	34.3	2 288	44.8	1 796	43.1	386	57.8
Maplewood city	30 954	2.6	30 142	79.1	28 492	44.4	363	41.3	1 048	35.6	8 530	48.9	6 953	47.1	1 351	56.4
Mounds View city	12 528	2.5	12 219	76.3	11 452	46.3	141	36.2	475	42.1	3 469	53.9	2 769	50.7	508	72.6
New Brighton city	22 246	4.3	21 300	72.2	20 871	47.7	149	25.5	1 022	32.0	5 921	45.7	5 036	43.9	662	62.1
North Oaks city	3 386	6.8	3 156	55.2	3 197	44.6	48	12.5	164	7.9	1 003	44.8	976	44.3	–	–
North St. Paul city	12 376	1.8	12 153	82.3	11 371	35.6	148	21.6	359	37.9	3 267	55.0	2 647	53.2	449	67.0
Roseville city	33 485	3.8	32 222	71.3	31 645	41.9	293	21.8	1 413	33.9	9 138	36.9	7 861	35.0	989	52.3
St. Anthony city (pt.)	2 410	8.5	2 206	65.5	2 307	68.3	34	20.6	190	58.9	533	35.3	441	33.8	81	48.1
St. Paul city	272 235	7.3	252 342	73.2	249 397	49.9	7 896	60.3	20 114	48.7	63 260	49.9	45 574	46.6	14 243	61.3
Shoreview city	24 587	2.7	23 922	73.6	22 526	50.1	206	26.7	800	25.6	6 898	54.1	6 089	53.0	600	65.8
Spring Lake Park city (pt.)	116	6.0	109	69.7	105	15.2	–	–	7	–	31	–	18	–	13	–
Vadnais Heights city	11 041	1.8	10 839	79.4	9 899	56.3	80	30.0	294	33.0	2 896	61.9	2 517	61.6	279	59.5
White Bear township	9 424	1.0	9 327	77.8	8 561	47.9	83	9.6	226	22.1	2 663	56.7	2 364	55.9	207	62.8
White Bear Lake city (pt.)	24 288	2.1	23 775	74.4	22 418	42.1	152	38.8	577	27.6	6 762	51.0	5 650	49.5	838	65.2

TIPSII [UPF] GPH527 CENSUS90 72583600 06/18/92 1:41 PM MACHINE: C DATA:CENSUS90S*PH5TIPSDA27. 06/16/92 17:23:34 TAPE: NONE FRAME: 31
TSF:CENSUS90*92. 06/18/92 10:41:18 UTF:CENSUS90*93. 06/18/92 10:41:18 META:CENSUS90S*PH5TABLES27. 06/18/92 11:26:48

Table 1. **Selected Social Characteristics: 1990**—Con.

[Data based on sample and subject to sampling variability, see text. For definitions of terms and meanings of symbols, see text]

State County County Subdivision Place	All persons				Persons 5 years and over		Persons who speak a language other than English at home				Family households					
			Native				Persons 5 to 17 years		Persons 18 years and over				Married-couple family		Female householder, no husband present	
	Total	Percent foreign born	Total	Percent born in State of residence	Total	Percent living in different house in 1985	Total	Percent who do not speak English "very well"	Total	Percent who do not speak English "very well"	Total	Percent with own children under 18 years	Total	Percent with own children under 18 years	Total	Percent with own children under 18 years
Red Lake County	4 525	.8	4 489	84.2	4 201	25.7	25	–	264	21.2	1 171	50.7	1 051	50.0	79	73.4
Brooks city	136	–	136	91.9	132	22.7	–	–	19	–	29	58.6	27	55.6	2	100.0
Browns Creek township	64	–	64	89.1	58	6.9	–	–	–	–	16	50.0	16	50.0	–	–
Emardville township	203	1.5	200	83.0	196	15.8	–	–	6	50.0	55	49.1	51	49.0	4	50.0
Equality township	134	5.2	127	86.6	127	24.4	–	–	26	46.2	43	39.5	37	40.5	–	–
Garnes township	209	1.4	206	89.3	184	29.3	–	–	9	55.6	52	65.4	45	64.4	5	60.0
Gervais township	277	1.1	274	86.1	261	11.5	–	–	2	–	73	52.1	67	56.7	–	–
Lake Pleasant township	119	1.7	117	80.3	119	16.8	–	–	8	–	37	40.5	35	37.1	2	100.0
Lambert township	182	–	182	87.4	177	13.0	–	–	3	–	54	40.7	47	38.3	6	66.7
Louisville township	204	–	204	86.3	188	20.2	–	–	5	–	56	53.6	50	56.0	4	50.0
Oklee city	450	.4	448	90.6	415	31.1	5	–	54	–	121	43.0	99	37.4	18	72.2
Plummer city	290	–	290	81.7	276	21.0	–	–	–	–	79	53.2	68	52.9	11	54.5
Poplar River township	227	.9	225	82.2	206	15.0	–	–	27	11.1	56	62.5	55	63.6	–	–
Red Lake Falls city	1 481	.9	1 467	79.5	1 366	37.7	20	–	88	37.5	349	51.9	310	50.6	22	90.9
Red Lake Falls township	246	–	246	84.6	228	14.0	–	–	–	–	74	48.6	70	45.7	4	100.0
River township	64	–	64	90.6	53	35.8	–	–	–	–	15	53.3	14	57.1	1	–
Terrebonne township	166	–	166	91.6	148	16.2	–	–	17	–	44	47.7	44	47.7	–	–
Wylie township	73	–	73	84.9	67	17.9	–	–	–	–	18	61.1	16	68.8	–	–
Redwood County	17 254	.5	17 161	88.4	15 975	29.1	53	32.1	462	24.2	4 676	48.2	4 195	47.1	333	65.5
Belview city	385	1.0	381	92.1	365	30.7	–	–	59	18.6	95	41.1	90	41.1	5	40.0
Brookville township	242	–	242	91.3	225	19.1	–	–	9	–	60	63.3	60	63.3	–	–
Charlestown township	264	.4	263	93.2	237	25.7	2	–	7	14.3	76	51.3	74	52.7	–	–
Clements city	196	–	196	91.8	167	21.0	–	–	7	–	50	54.0	44	54.5	5	60.0
Delhi city	82	2.4	80	97.5	71	19.7	1	100.0	6	50.0	21	61.9	19	68.4	–	–
Delhi township	307	–	307	87.3	272	33.8	–	–	2	–	83	59.0	83	59.0	–	–
Gales township	172	1.2	170	83.5	159	25.2	–	–	4	50.0	42	50.0	42	50.0	–	–
Granite Rock township	241	–	241	91.7	227	27.8	–	–	8	50.0	73	50.7	71	52.1	–	–
Honner township	144	–	144	79.2	129	24.8	–	–	–	–	41	48.8	39	51.3	2	–
Johnsonville township	160	2.5	156	86.5	151	11.9	2	100.0	7	57.1	51	41.2	46	41.3	3	–
Kintire township	222	–	222	97.7	207	17.4	–	–	–	–	65	32.3	62	33.9	–	–
Lamberton city	945	1.5	931	85.8	890	37.6	2	100.0	31	–	237	27.8	207	27.1	25	36.0
Lamberton township	259	–	259	86.5	245	11.8	2	–	3	–	75	38.7	73	39.7	–	–
Lucan city	233	1.3	230	95.7	210	34.8	–	–	6	–	66	43.9	57	42.1	3	33.3
Milroy city	294	2.4	287	78.4	267	45.3	6	66.7	7	28.6	83	55.4	74	51.4	8	100.0
Morgan city	980	.4	976	88.1	908	29.1	–	–	36	13.9	246	43.1	227	40.5	15	66.7
Morgan township	356	–	356	92.7	331	22.1	2	–	15	20.0	103	57.3	97	60.8	6	–
New Avon township	265	–	265	90.9	246	23.6	–	–	1	100.0	77	48.1	72	48.6	1	–
North Hero township	219	–	219	88.1	199	25.1	–	–	7	42.9	67	46.3	63	46.0	2	–
North Redwood city	188	–	188	81.9	173	29.5	4	100.0	–	–	47	66.0	45	68.9	–	–
Paxton township	506	.6	503	88.3	457	25.6	2	100.0	22	36.4	146	50.7	116	49.1	18	38.9
Redwood Falls city	4 859	.6	4 829	84.4	4 514	38.6	5	–	103	37.9	1 310	50.7	1 107	45.9	162	80.2
Redwood Falls township	272	1.5	268	91.0	249	18.1	3	–	10	50.0	85	52.9	80	50.0	3	100.0
Revere city	132	–	132	87.1	124	29.8	–	–	21	–	35	42.9	31	35.5	4	100.0
Sanborn city	471	–	471	90.9	441	24.3	3	–	–	–	143	37.1	129	38.0	14	28.6
Seaforth city	81	4.9	77	94.8	81	34.6	–	–	4	100.0	21	19.0	12	8.3	2	–
Sheridan township	263	–	263	95.8	238	17.6	–	–	–	–	68	52.9	66	54.5	2	–
Sherman township	273	–	273	92.3	246	23.2	–	–	7	28.6	74	59.5	58	58.6	9	77.8
Springdale township	246	–	246	83.7	241	8.7	–	–	–	–	74	55.4	73	56.2	–	–
Sundown township	304	–	304	91.4	282	12.8	3	–	–	–	81	61.7	79	63.3	2	–
Swedes Forest township	142	–	142	97.2	137	19.0	–	–	27	7.4	39	33.3	33	39.4	–	–
Three Lakes township	224	–	224	96.4	215	14.0	–	–	1	100.0	59	54.2	54	59.3	–	–
Underwood township	225	–	225	94.7	207	17.4	–	–	3	–	65	52.3	58	55.2	2	100.0
Vail township	306	–	306	99.3	282	13.1	–	–	2	–	74	56.8	74	56.8	–	–
Vesta city	298	2.0	292	84.2	265	20.4	–	–	6	–	81	48.1	75	46.7	6	66.7
Vesta township	247	–	247	98.0	204	24.5	5	40.0	–	–	65	50.8	65	50.8	–	–
Wabasso city	683	.1	682	92.1	641	40.6	–	–	13	15.4	170	48.2	150	45.3	17	82.4
Walnut Grove city	634	.6	630	80.6	609	31.7	–	–	11	27.3	185	34.1	166	33.7	12	58.3
Wanda city	95	–	95	95.8	90	10.0	–	–	2	–	26	46.2	19	47.4	5	60.0
Waterbury township	276	–	276	97.5	257	11.3	2	–	6	–	71	47.9	67	50.7	–	–
Westline township	253	–	253	97.6	233	19.7	9	–	2	–	69	55.1	69	55.1	–	–
Willow Lake township	310	–	310	93.2	283	17.0	–	–	7	100.0	77	62.3	69	65.2	–	–
Renville County	17 673	.7	17 558	88.6	16 389	27.0	158	26.6	642	36.6	4 858	46.5	4 337	45.8	325	57.8
Bandon township	191	–	191	94.2	177	12.4	–	–	11	18.2	67	32.8	61	29.5	2	100.0
Beaver Falls township	245	–	245	90.6	242	16.9	3	–	9	100.0	65	46.2	49	36.7	5	100.0
Birch Cooley township	290	–	290	90.3	278	26.6	5	–	6	100.0	78	38.5	76	39.5	2	–
Bird Island city	1 326	1.4	1 307	90.3	1 229	28.0	5	100.0	65	32.3	339	49.3	297	49.2	20	45.0
Bird Island township	260	–	260	89.2	238	29.4	2	–	4	–	74	50.0	70	47.1	4	100.0
Boon Lake township	357	1.4	352	90.9	330	26.7	9	–	11	27.3	116	38.8	109	38.5	4	–
Brookfield township	233	–	233	93.6	217	19.4	–	–	2	–	73	49.3	70	47.1	3	100.0
Buffalo Lake city	703	2.1	688	87.9	663	42.1	10	20.0	36	19.4	198	44.4	182	42.9	12	66.7
Cairo township	281	–	281	94.7	261	14.9	–	–	6	100.0	73	52.1	68	52.9	4	50.0

TIPSII [UPF] GPH527 CENSUS90 72583600 06/18/92 1:41 PM MACHINE: C DATA:CENSUS90S*PH5TIPSDA27. 06/16/92 17:23:34 TAPE: NONE FRAME: 32
TSF:CENSUS90*92. 06/18/92 10:41:18 UTF:CENSUS90*93. 06/18/92 10:41:18 META:CENSUS90S*PH5TABLES27. 06/18/92 11:26:48

Table 1. **Selected Social Characteristics: 1990**—Con.

[Data based on sample and subject to sampling variability, see text. For definitions of terms and meanings of symbols, see text]

State County County Subdivision Place	All persons				Persons 5 years and over		Persons who speak a language other than English at home				Family households					
			Native				Persons 5 to 17 years		Persons 18 years and over				Married-couple family		Female householder, no husband present	
	Total	Percent foreign born	Total	Percent born in State of residence	Total	Percent living in different house in 1985	Total	Percent who do not speak English "very well"	Total	Percent who do not speak English "very well"	Total	Percent with own children under 18 years	Total	Percent with own children under 18 years	Total	Percent with own children under 18 years
Renville County—Con.																
Camp township	214	.9	212	94.3	203	5.4	–	–	6	66.7	62	40.3	56	41.1	2	–
Crooks township	217	–	217	98.6	206	6.3	–	–	5	40.0	66	33.3	63	34.9	1	–
Danube city	525	.4	523	80.7	507	24.7	15	40.0	25	16.0	155	42.6	141	41.1	10	60.0
Emmet township	332	–	332	96.1	311	19.0	3	–	9	55.6	88	53.4	84	51.2	4	100.0
Ericson township	267	1.9	262	96.2	249	15.3	3	100.0	19	26.3	83	51.8	81	53.1	2	–
Fairfax city	1 274	.2	1 272	93.2	1 198	32.9	3	–	62	40.3	321	43.0	278	42.1	28	42.9
Flora township	219	–	219	93.6	197	24.4	2	–	3	–	62	51.6	58	51.7	2	100.0
Franklin city	443	.5	441	89.1	405	22.7	2	–	13	15.4	119	47.1	110	49.1	5	40.0
Hawk Creek township	240	–	240	90.0	217	21.2	–	–	7	71.4	66	40.9	57	47.4	5	–
Hector city	1 145	.2	1 143	84.5	1 066	28.4	2	–	19	31.6	327	43.1	275	40.4	40	57.5
Hector township	320	–	320	93.4	305	24.9	–	–	7	–	94	45.7	90	45.6	2	100.0
Henryville township	241	–	241	97.9	212	31.1	–	–	5	100.0	73	58.9	65	63.1	4	50.0
Kingman township	264	–	264	89.4	245	20.8	9	–	2	–	79	54.4	65	60.0	4	50.0
Martinsburg township	240	–	240	92.5	207	15.9	–	–	5	100.0	71	50.7	64	56.3	–	–
Melville township	253	–	253	94.5	244	16.4	3	–	5	–	71	46.5	65	47.7	4	50.0
Morton city	438	–	438	87.7	415	30.1	3	–	15	13.3	120	41.7	91	42.9	18	50.0
Norfolk township	237	.8	235	93.2	205	19.0	5	40.0	8	–	70	55.7	63	58.7	4	50.0
Olivia city	2 623	1.0	2 598	81.6	2 425	37.4	22	27.3	124	48.4	681	50.1	576	46.2	77	70.1
Osceola township	225	–	225	89.3	198	16.7	–	–	2	–	64	45.3	64	45.3	–	–
Palmyra township	305	–	305	93.4	287	9.1	–	–	7	100.0	75	56.0	68	58.8	4	50.0
Preston Lake township	327	–	327	90.8	301	18.3	–	–	13	–	96	42.7	96	42.7	–	–
Renville city	1 352	1.4	1 333	82.7	1 251	34.1	47	38.3	53	7.5	354	43.8	321	43.6	24	45.8
Sacred Heart city	591	1.7	581	85.0	537	30.7	3	–	31	32.3	162	36.4	138	34.1	13	69.2
Sacred Heart township	284	.7	282	90.1	261	19.9	–	–	8	75.0	92	47.8	76	43.4	4	50.0
Troy township	324	–	324	87.0	301	20.6	–	–	9	33.3	82	50.0	79	48.1	3	100.0
Wang township	301	1.0	298	92.6	273	24.9	–	–	10	50.0	83	54.2	79	51.9	4	100.0
Wellington township	260	–	260	92.3	231	12.1	–	–	14	85.7	76	43.4	71	43.7	5	40.0
Winfield township	326	–	326	97.2	297	17.2	2	–	6	66.7	83	65.1	81	66.7	–	–
Rice County	49 183	1.4	48 510	78.1	45 807	45.7	276	32.6	1 953	25.9	11 727	53.9	10 171	52.0	1 129	72.2
Bridgewater township	1 612	.5	1 604	74.3	1 496	39.6	16	12.5	34	23.5	459	55.8	438	56.2	10	50.0
Cannon City township	1 106	.6	1 099	82.5	1 027	29.4	9	–	16	43.8	315	48.3	282	46.8	20	50.0
Dennison city (pt.)	–	–	–	–	–	–	–	–	–	–	–	–	–	–	–	–
Dundas city	476	–	476	85.5	436	42.0	–	–	2	–	131	45.8	107	49.5	18	27.8
Erin township	676	.6	672	90.9	624	26.0	3	100.0	87	24.1	189	47.1	170	46.5	11	54.5
Faribault city	17 085	1.1	16 894	84.3	15 874	43.2	109	30.3	412	28.2	4 199	53.6	3 395	50.4	600	73.2
Forest township	872	.8	865	86.9	815	32.9	15	13.3	48	16.7	257	50.6	231	50.2	14	57.1
Lonsdale city	1 252	.3	1 248	88.5	1 140	27.4	2	–	186	27.4	323	59.1	298	59.4	22	59.1
Morristown city	805	.4	802	90.0	744	36.8	2	–	30	23.3	217	51.2	194	51.5	18	61.1
Morristown township	635	–	635	90.7	589	22.4	2	–	12	16.7	167	58.1	159	60.4	1	–
Nerstrand city	217	–	217	81.6	191	49.2	6	–	–	–	61	57.4	56	60.7	3	33.3
Northfield city (pt.)	14 514	2.8	14 105	60.5	13 671	65.4	62	53.2	669	21.8	2 628	56.1	2 271	52.6	306	83.3
Northfield township	790	.5	786	79.1	738	37.7	–	–	8	37.5	224	55.8	215	56.3	3	–
Richland township	456	.9	452	91.2	408	27.9	–	–	3	–	124	50.8	120	50.8	2	100.0
Shieldsville township	954	–	954	87.0	878	32.0	6	33.3	24	16.7	278	47.5	254	47.6	15	40.0
Walcott township	1 584	.8	1 571	88.2	1 473	28.4	6	33.3	38	13.2	448	51.6	423	51.5	12	58.3
Warsaw township	1 284	.2	1 282	89.2	1 197	27.7	9	55.6	27	18.5	358	56.7	325	55.1	19	78.9
Webster township	1 452	.7	1 442	82.2	1 356	31.4	4	50.0	87	36.8	403	54.3	366	53.6	18	44.4
Wells township	1 677	.2	1 673	89.6	1 563	35.4	14	42.9	30	53.3	484	50.4	435	48.3	27	81.5
Wheatland township	1 276	.2	1 273	92.4	1 157	24.1	9	–	235	31.5	328	56.1	307	56.4	6	33.3
Wheeling township	460	–	460	88.3	430	33.7	2	–	5	–	134	57.5	125	60.0	4	–
Rock County	9 806	1.2	9 686	64.9	9 133	33.0	74	44.6	358	36.3	2 757	46.8	2 535	46.0	179	64.2
Battle Plain township	219	–	219	68.0	201	28.4	1	–	3	–	67	47.8	66	48.5	1	–
Beaver Creek city	239	1.7	235	47.7	225	23.1	3	–	4	–	65	50.8	51	52.9	12	50.0
Beaver Creek township	437	.5	435	57.5	411	27.5	2	–	20	30.0	119	52.1	110	53.6	7	42.9
Clinton township	315	–	315	57.8	285	16.8	4	–	18	–	97	47.4	95	46.3	2	100.0
Denver township	252	–	252	77.8	230	18.7	–	–	–	–	75	56.0	70	60.0	–	–
Hardwick city	231	–	231	64.5	212	40.1	3	–	2	100.0	68	48.5	56	41.1	12	83.3
Hills city	595	2.0	583	51.8	557	37.5	7	100.0	37	37.8	167	40.7	146	39.7	17	58.8
Jasper city (pt.)	88	3.4	85	77.6	78	39.7	–	–	3	–	16	81.3	15	86.7	–	–
Kanaranzi township	346	–	346	59.5	304	29.3	2	–	11	45.5	86	65.1	86	65.1	–	–
Kenneth city	45	–	45	71.1	45	8.9	–	–	–	–	19	10.5	19	10.5	–	–
Luverne city	4 382	1.6	4 312	67.3	4 118	39.6	27	51.9	181	42.0	1 207	43.2	1 093	40.5	112	69.6
Luverne township	486	.2	485	70.9	455	34.1	7	–	20	10.0	141	53.9	134	52.2	6	100.0
Magnolia city	179	8.4	164	68.9	171	24.0	9	100.0	14	57.1	58	37.9	53	35.8	2	–
Magnolia township	332	.6	330	82.7	312	21.2	–	–	7	42.9	83	63.9	80	66.3	–	–
Martin township	445	–	445	48.8	408	26.5	2	–	15	53.3	130	46.2	122	47.5	4	–
Mound township	287	–	287	81.9	274	19.3	–	–	2	–	83	54.2	79	57.0	–	–
Rose Dell township	243	–	243	70.0	218	36.2	4	–	4	–	77	29.9	75	30.7	2	–
Springwater township	294	–	294	57.8	264	21.2	3	100.0	2	–	85	56.5	83	55.4	–	–
Steen city	164	5.5	155	31.6	151	40.4	–	–	15	40.0	49	44.9	43	46.5	2	–

TIPSII [UPF] GPH527 CENSUS90 72583600 06/ 18/ 92 1:41 PM MACHINE: C DATA:CENSUS90S*PH5TIPSDA27. 06/ 16/ 92 17:23:34 TAPE: NONE FRAME: 33
TSF:CENSUS90*92. 06/ 18/ 92 10:41:18 UTF:CENSUS90*93. 06/ 18/ 92 10:41:18 META:CENSUS90S*PH5TABLES27. 06/ 18/ 92 11:26:48

Table 1. **Selected Social Characteristics: 1990**—Con.

[Data based on sample and subject to sampling variability, see text. For definitions of terms and meanings of symbols, see text]

State County County Subdivision Place	All persons				Persons 5 years and over		Persons who speak a language other than English at home				Family households					
			Native				Persons 5 to 17 years		Persons 18 years and over				Married-couple family		Female householder, no husband present	
	Total	Percent foreign born	Total	Percent born in State of residence	Total	Percent living in different house in 1985	Total	Percent who do not speak English "very well"	Total	Percent who do not speak English "very well"	Total	Percent with own children under 18 years	Total	Percent with own children under 18 years	Total	Percent with own children under 18 years
Rock County—Con.																
Vienna township	227	.9	225	76.0	214	14.5	–	–	–	–	65	50.8	59	55.9	–	–
Roseau County	15 026	1.8	14 757	82.3	13 583	38.7	73	23.3	799	16.9	4 036	55.1	3 461	54.4	347	65.1
Badger city	378	–	378	84.9	335	40.3	5	–	26	–	92	63.0	70	57.1	12	83.3
Barnett township	197	–	197	96.4	180	6.7	–	–	8	–	60	41.7	56	41.1	–	–
Barto township	129	1.6	127	76.4	118	14.4	–	–	15	40.0	34	38.2	29	44.8	2	–
Beaver township	72	–	72	86.1	70	25.7	–	–	5	–	20	40.0	14	28.6	2	100.0
Cedarbend township	250	1.2	247	75.7	228	46.5	–	–	4	50.0	60	65.0	44	72.7	12	41.7
Deer township	121	–	121	94.2	110	1.8	–	–	19	10.5	43	34.9	41	36.6	–	–
Dewey township	117	1.7	115	84.3	115	4.3	–	–	11	36.4	33	33.3	31	35.5	–	–
Dieter township	163	2.5	159	86.2	143	17.5	–	–	19	–	46	45.7	37	45.9	5	–
Enstrom township	434	1.6	427	74.7	370	55.4	–	–	24	70.8	119	61.3	113	62.8	2	100.0
Falun township	277	–	277	85.9	261	27.6	3	100.0	17	23.5	74	60.8	68	61.8	6	50.0
Golden Valley township	194	–	194	86.1	169	21.3	–	–	4	–	47	68.1	39	66.7	8	75.0
Greenbush city	790	.9	783	88.0	722	36.8	–	–	13	15.4	203	44.3	176	41.5	21	71.4
Grimstad township	170	1.2	168	88.7	158	18.4	–	–	6	–	49	61.2	46	65.2	1	–
Hereim township	237	.8	235	94.5	225	28.4	2	100.0	2	100.0	60	43.3	58	44.8	2	–
Huss township	117	–	117	88.0	110	22.7	2	–	11	–	44	22.7	40	20.0	2	100.0
Jadis township	522	1.0	517	88.6	478	18.2	11	–	42	2.4	151	48.3	127	55.9	9	22.2
Lake township	1 837	2.1	1 798	72.7	1 568	70.0	11	54.5	65	33.8	480	67.5	430	65.3	39	82.1
Laona township	507	2.6	494	77.9	437	30.0	6	33.3	22	36.4	141	64.5	128	65.6	7	71.4
Lind township	63	–	63	77.8	61	13.1	–	–	7	100.0	22	45.5	22	45.5	–	–
Malung township	404	1.7	397	93.7	368	22.8	1	–	41	–	124	47.6	105	41.9	6	66.7
Mickinock township	262	.8	260	85.8	246	18.3	–	–	17	–	77	51.9	71	56.3	2	–
Moose township	135	–	135	76.3	118	11.9	–	–	–	–	33	63.6	27	66.7	3	100.0
Moranville township	817	2.7	795	83.0	699	40.3	2	–	12	–	212	67.0	188	65.4	15	66.7
Nereson township	108	7.4	100	86.0	101	21.8	–	–	5	–	32	62.5	32	62.5	–	–
North Roseau unorg.	148	2.7	144	90.3	128	27.3	–	–	3	–	42	59.5	42	59.5	–	–
Northwest Roseau unorg.	13	–	13	100.0	13	–	–	–	–	–	3	100.0	3	100.0	–	–
Palmville township	58	–	58	70.7	53	26.4	–	–	2	–	14	85.7	14	85.7	–	–
Pohlitz township	32	–	32	53.1	26	61.5	–	–	–	–	8	62.5	8	62.5	–	–
Polonia township	50	6.0	47	87.2	45	8.9	–	–	8	–	17	52.9	15	46.7	–	–
Poplar Grove township	98	–	98	92.9	94	38.3	–	–	–	–	27	48.1	21	52.4	2	–
Reine township	110	1.8	108	87.0	106	34.0	–	–	2	–	35	25.7	31	29.0	–	–
Roosevelt city (pt.)	179	–	179	83.2	170	50.6	–	–	6	–	47	51.1	39	51.3	2	100.0
Roseau city	2 396	1.6	2 357	82.6	2 219	43.7	1	–	243	7.8	621	49.0	498	45.8	95	58.9
Ross township	345	1.7	339	83.8	330	22.4	–	–	11	27.3	97	51.5	79	51.9	7	42.9
Skagen township	218	.9	216	88.4	201	16.4	–	–	16	–	64	43.8	62	45.2	–	–
Soler township	127	–	127	79.5	127	22.8	–	–	–	–	36	55.6	31	54.8	5	60.0
Southeast Roseau unorg.	224	–	224	82.1	218	23.4	2	–	15	13.3	64	40.6	56	42.9	2	–
Spruce township	596	1.5	587	85.5	551	22.0	4	50.0	20	55.0	169	57.4	146	57.5	16	68.8
Stafford township	221	–	221	86.9	201	40.8	–	–	10	20.0	70	45.7	60	45.0	5	100.0
Stokes township	197	–	197	80.7	180	50.6	2	100.0	10	–	52	51.9	44	52.3	4	50.0
Strathcona city	34	–	34	100.0	34	5.9	–	–	–	–	10	50.0	10	50.0	–	–
Warroad city	1 679	4.7	1 600	77.1	1 497	52.9	21	–	58	36.2	404	64.1	310	61.6	53	81.1
St. Louis County	198 213	1.9	194 380	81.1	186 057	38.4	1 034	28.2	9 380	22.0	52 627	47.5	43 604	44.5	7 007	65.2
Alango township	299	3.0	290	90.0	275	31.6	3	–	42	23.8	78	73.1	65	75.4	10	80.0
Alborn township	305	1.3	301	82.7	296	14.9	2	–	14	42.9	85	50.6	64	42.2	11	72.7
Alden township	154	7.8	142	81.7	142	35.9	–	–	19	73.7	49	40.8	44	38.6	3	100.0
Angora township	287	2.8	279	90.0	267	34.8	–	–	38	–	79	58.2	62	56.5	10	70.0
Arrowhead township	150	–	150	85.3	131	32.8	–	–	13	23.1	38	52.6	31	48.4	2	–
Ault township	55	5.5	52	65.4	55	30.9	–	–	17	–	12	–	12	–	–	–
Babbitt city	1 562	1.0	1 546	81.6	1 496	27.5	–	–	35	–	527	31.3	471	25.7	47	74.5
Balkan township	846	1.5	833	85.6	817	15.3	5	–	39	30.8	251	41.8	225	38.7	18	55.6
Bassett township	44	6.8	41	90.2	44	11.4	–	–	13	–	17	35.3	13	15.4	–	–
Beatty township	370	1.1	366	78.1	350	37.4	–	–	21	–	122	39.3	111	39.6	2	–
Birch Lake unorg.	473	3.4	457	74.8	451	27.3	–	–	30	20.0	152	35.5	145	32.4	7	100.0
Biwabik city	1 097	1.3	1 083	86.1	1 034	30.5	–	–	38	5.3	316	42.1	273	40.3	28	50.0
Biwabik township	831	1.4	819	83.4	783	21.5	8	–	49	4.1	250	42.8	233	41.2	8	50.0
Breitung township	715	.7	710	83.1	681	24.5	–	–	20	35.0	219	32.0	193	33.2	17	35.3
Brevator township	1 137	.5	1 131	88.7	1 031	38.7	14	–	57	19.3	314	50.3	246	41.5	44	86.4
Brookston city	88	2.3	86	83.7	80	31.3	–	–	4	–	20	55.0	14	50.0	4	100.0
Buhl city	910	3.2	881	89.8	860	31.4	2	–	88	20.5	250	40.0	211	37.4	28	60.7
Canosia township	1 743	1.0	1 726	85.8	1 596	34.5	20	–	53	3.8	481	52.2	455	52.1	21	52.4
Cedar Valley township	217	–	217	71.4	205	27.8	–	–	41	29.3	68	42.6	65	40.0	–	–
Cherry township	923	.3	920	89.3	858	25.8	–	–	18	11.1	270	57.8	233	56.7	13	53.8

TIPSII [UPF] GPH527 CENSUS90 7258360 06/18/92 1:41 PM MACHINE: C DATA:CENSUS90S*PH5TIPSDA27. 06/16/92 17:23:34 TAPE: NONE FRAME: 34
TSF:CENSUS90*92. 06/18/92 10:41:18 UTF:CENSUS90*93. 06/18/92 10:41:18 META:CENSUS90S*PH5TABLES27. 06/18/92 11:26:48

Table 1. Selected Social Characteristics: 1990—Con.

[Data based on sample and subject to sampling variability, see text. For definitions of terms and meanings of symbols, see text]

State County County Subdivision Place	All persons				Persons 5 years and over		Persons who speak a language other than English at home				Family households					
			Native				Persons 5 to 17 years		Persons 18 years and over				Married-couple family		Female householder, no husband present	
	Total	Percent foreign born	Total	Percent born in State of residence	Total	Percent living in different house in 1985	Total	Percent who do not speak English "very well"	Total	Percent who do not speak English "very well"	Total	Percent with own children under 18 years	Total	Percent with own children under 18 years	Total	Percent with own children under 18 years
St. Louis County—Con.																
Chisholm city	5 290	2.2	5 173	87.7	5 018	31.1	8	–	348	15.8	1 414	48.0	1 185	46.4	176	48.9
Clinton township	1 074	.8	1 065	89.0	1 003	24.8	6	66.7	81	34.6	309	54.4	267	53.9	19	63.2
Colvin township	419	.7	416	90.1	396	16.7	8	25.0	23	–	105	59.0	98	58.2	2	100.0
Cook city	689	2.6	671	81.7	656	40.7	–	–	33	12.1	179	46.9	137	42.3	31	58.1
Cotton township	423	2.6	412	89.3	398	45.0	4	–	22	36.4	117	58.1	103	54.4	9	77.8
Culver township	337	–	337	90.8	320	31.3	–	–	9	–	83	34.9	77	32.5	4	100.0
Duluth city	85 493	2.4	83 430	77.8	80 014	45.5	500	34.4	3 287	26.6	21 127	48.7	16 494	44.5	3 773	66.6
Duluth township	1 561	1.4	1 539	79.7	1 482	30.6	4	–	32	21.9	447	46.3	402	44.0	29	75.9
Ellsburg township	109	2.8	106	74.5	100	35.0	–	–	7	28.6	31	45.2	22	45.5	7	57.1
Elmer township	172	1.2	170	92.4	162	4.3	–	–	9	–	53	58.5	41	61.0	9	66.7
Ely city	3 968	2.6	3 863	80.5	3 778	39.6	5	100.0	184	32.6	1 034	36.8	838	35.0	139	46.0
Embarrass township	833	1.0	825	86.2	796	17.7	6	50.0	70	4.3	240	46.7	207	44.0	21	66.7
Eveleth city	4 079	2.6	3 972	86.4	3 809	39.3	31	–	363	28.7	1 087	48.4	842	44.5	195	70.8
Fairbanks township	70	–	70	84.3	61	45.9	–	–	9	–	19	42.1	18	44.4	1	–
Fayal township	2 001	.6	1 988	87.5	1 875	26.7	7	–	98	30.6	611	45.0	569	44.3	20	55.0
Field township	421	1.4	415	83.9	394	24.4	–	–	17	70.6	114	56.1	112	57.1	2	–
Fine Lakes township	154	–	154	74.0	143	33.6	–	–	10	–	41	43.9	37	37.8	2	100.0
Floodwood city	578	1.2	571	84.1	536	24.6	2	–	131	16.8	147	40.8	118	33.9	23	69.6
Floodwood township	350	–	350	91.4	339	15.3	–	–	36	8.3	102	46.1	87	51.7	15	13.3
Franklin city	24	–	24	91.7	22	36.4	–	–	5	–	7	28.6	7	28.6	–	–
Fredenberg township	740	.3	738	85.1	695	34.8	5	–	16	–	203	49.3	181	49.2	15	40.0
French township	471	1.3	465	82.6	455	30.5	–	–	11	–	153	40.5	144	38.9	5	100.0
Gheen unorg.	8	–	8	75.0	8	37.5	–	–	–	–	3	–	–	–	–	–
Gilbert city	1 934	1.7	1 901	88.3	1 839	28.4	5	100.0	169	29.0	543	45.3	450	38.4	65	90.8
Gnesen township	1 089	1.7	1 070	80.6	1 014	42.1	3	–	34	47.1	306	43.1	271	38.4	4	100.0
Grand Lake township	2 355	1.6	2 318	84.6	2 212	36.7	24	8.3	84	17.9	631	51.2	562	51.1	37	54.1
Great Scott township	615	1.0	609	84.2	578	26.1	–	–	17	11.8	177	55.4	152	53.9	19	84.2
Kinney city	248	1.2	245	80.0	234	20.9	–	–	14	14.3	72	50.0	60	46.7	9	88.9
Greenwood township	551	–	551	74.6	531	36.9	–	–	33	–	180	26.1	168	25.0	10	50.0
Halden township	127	3.1	123	74.0	116	51.7	–	–	13	–	33	54.5	33	54.5	–	–
Hay Lake unorg.	129	–	129	72.9	121	27.3	–	–	6	33.3	29	79.3	27	77.8	2	100.0
Heikkila Lake unorg.	1 334	.6	1 326	90.8	1 240	29.4	–	–	109	2.8	415	46.7	370	45.7	37	64.9
Hermantown city	6 761	1.4	6 665	75.3	6 334	43.4	21	–	271	21.4	1 701	51.8	1 513	49.4	151	74.2
Hibbing city	18 046	2.2	17 643	83.9	16 955	35.3	113	11.5	969	21.6	5 104	46.3	4 262	43.2	709	64.6
Hoyt Lakes city	2 333	1.0	2 310	72.0	2 253	27.1	–	–	41	17.1	721	41.9	662	40.5	42	66.7
Industrial township	616	–	616	80.8	560	28.2	3	–	9	22.2	157	66.2	133	66.9	15	100.0
Iron Junction city	136	1.5	134	91.0	128	35.9	–	–	9	–	43	39.5	35	37.1	6	66.7
Janette Lake unorg.	215	–	215	80.9	209	19.6	2	–	3	–	69	40.6	60	43.3	7	28.6
Kelsey township	141	–	141	83.7	135	14.8	–	–	8	–	37	62.2	34	58.8	–	–
Kugler township	199	1.5	196	74.0	184	35.9	8	37.5	9	–	54	64.8	43	65.1	8	62.5
Lake Vermilion unorg.	154	–	154	71.4	141	19.9	2	–	6	–	44	65.9	38	65.8	3	100.0
Lakewood township	1 795	1.3	1 771	82.2	1 654	25.3	15	66.7	44	43.2	499	52.1	441	51.2	39	56.4
Lavell township	392	.5	390	82.8	372	32.5	–	–	27	–	95	48.4	77	53.2	9	55.6
Leiding township	396	–	396	75.8	379	28.0	3	66.7	17	17.6	107	52.3	91	48.4	10	80.0
Leonidas city	84	–	84	88.1	75	34.7	–	–	–	–	24	45.8	17	23.5	7	100.0
Linden Grove township	178	–	178	79.2	163	19.6	–	–	5	–	52	51.9	48	47.9	2	100.0
McCormack Lake unorg.	160	1.9	157	77.1	150	32.7	–	–	7	71.4	49	38.8	46	34.8	–	–
McDavitt township	510	.4	508	86.4	477	26.0	–	–	5	–	152	57.2	145	57.2	4	100.0
McKinley city	122	3.3	118	91.5	117	24.8	2	–	13	15.4	43	44.2	34	41.2	5	60.0
Meadowlands city	85	–	85	57.6	80	28.8	–	–	19	63.2	27	22.2	27	22.2	–	–
Meadowlands township	263	.8	261	87.0	256	16.0	4	50.0	14	21.4	80	36.3	66	39.4	6	50.0
Midway township	1 500	3.5	1 448	85.8	1 411	33.1	3	–	14	28.6	386	39.9	355	40.6	24	41.7
Morcom township	130	1.5	128	72.7	118	23.7	–	–	2	–	38	44.7	32	46.9	6	33.3
Morse township	1 081	1.2	1 068	77.2	1 031	27.8	–	–	57	–	310	45.5	286	45.8	13	15.4
Mountain Iron city	3 362	1.1	3 324	85.6	3 150	34.1	12	–	120	9.2	1 031	52.2	889	45.4	125	93.6
Ness township	55	7.3	51	76.5	53	15.1	–	–	2	100.0	19	36.8	19	36.8	–	–
Nett Lake unorg.	278	.7	276	89.9	243	39.9	11	–	34	11.8	59	62.7	32	75.0	21	47.6
New Independence township	250	–	250	82.8	219	28.3	–	–	4	50.0	67	76.1	60	76.7	7	71.4
Normanna township	452	.7	449	84.0	424	29.7	5	100.0	36	80.6	122	70.5	112	67.9	5	100.0
Northeast St. Louis unorg.	148	3.4	143	75.5	142	37.3	3	100.0	6	66.7	41	36.6	31	41.9	8	–
Northland township	137	–	137	76.6	133	19.5	–	–	–	–	40	27.5	37	29.7	3	–
North Star township	103	–	103	77.7	100	58.0	–	–	–	–	28	39.3	28	39.3	–	–
Northwest St. Louis unorg.	411	1.7	404	69.1	403	27.3	–	–	18	11.1	131	32.8	106	31.1	12	41.7
Orr city	270	3.3	261	83.5	251	38.6	–	–	24	–	63	34.9	53	26.4	4	50.0
Owens township	333	.6	331	71.9	309	26.2	–	–	4	–	94	56.4	85	51.8	6	100.0
Payne township	52	–	52	78.8	48	27.1	–	–	6	–	15	60.0	15	60.0	–	–
Pequaywan township	101	–	101	89.1	99	42.4	–	–	–	–	36	30.6	36	30.6	–	–
Pike township	559	.9	554	82.7	511	26.8	–	–	47	21.3	162	59.9	150	58.0	6	100.0

TIPSII [UPF] GPH527 CENSUS90 7258360 06/ 18/ 92 1:41 PM MACHINE: C DATA:CENSUS90S*PH5TIPSDA27. 06/ 16/ 92 17:23:34 TAPE: NONE FRAME: 35
TSF:CENSUS90*92. 06/ 18/ 92 10:41:18 UTF:CENSUS90*93. 06/ 18/ 92 10:41:18 META:CENSUS90S*PH5TABLES27. 06/ 18/ 92 11:26:48

Table 1. **Selected Social Characteristics: 1990**—Con.

[Data based on sample and subject to sampling variability, see text. For definitions of terms and meanings of symbols, see text]

State County County Subdivision Place	All persons				Persons 5 years and over		Persons who speak a language other than English at home				Family households					
			Native				Persons 5 to 17 years		Persons 18 years and over				Married-couple family		Female householder, no husband present	
	Total	Percent foreign born	Total	Percent born in State of residence	Total	Percent living in different house in 1985	Total	Percent who do not speak English "very well"	Total	Percent who do not speak English "very well"	Total	Percent with own children under 18 years	Total	Percent with own children under 18 years	Total	Percent with own children under 18 years
St. Louis County—Con.																
Portage township	189	.5	188	73.4	182	26.4	2	100.0	5	–	47	40.4	44	43.2	3	–
Potshot Lake unorg.	84	2.4	82	80.5	77	35.1	–	–	6	33.3	20	55.0	20	55.0	–	–
Prairie Lake township	74	–	74	63.5	72	11.1	–	–	–	–	26	26.9	24	29.2	–	–
Proctor city	2 974	.6	2 956	83.8	2 804	31.5	–	–	88	27.3	809	48.9	697	47.2	77	64.9
Rice Lake township	3 887	.6	3 865	86.3	3 593	19.3	20	20.0	81	17.3	1 097	52.3	984	49.4	79	74.7
Arnold CDP	2 891	.8	2 869	83.8	2 684	19.0	9	44.4	65	6.2	830	50.8	725	47.2	72	72.2
Sand Lake unorg.	1 183	1.8	1 162	80.9	1 115	28.5	4	–	61	23.0	355	50.4	326	50.0	20	65.0
Sandy township	417	1.0	413	88.6	395	42.3	2	–	51	11.8	112	58.0	101	56.4	4	75.0
Solway township	1 772	.6	1 761	86.7	1 660	30.6	8	37.5	43	23.3	502	50.8	444	49.8	39	64.1
Stoney Brook township	203	4.4	194	92.8	196	32.1	–	–	19	36.8	57	38.6	49	40.8	4	50.0
Sturgeon township	203	–	203	75.9	186	23.7	–	–	11	–	51	45.1	42	42.9	7	42.9
Toivola township	268	2.6	261	72.4	256	44.5	26	46.2	38	23.7	72	56.9	62	59.7	8	50.0
Tower city	508	.6	505	85.9	477	41.5	–	–	24	33.3	154	33.1	121	32.2	19	26.3
Van Buren township	171	1.2	169	82.8	157	23.6	–	–	27	–	52	44.2	46	41.3	4	100.0
Vermilion Lake township	321	–	321	78.8	298	36.6	–	–	23	–	85	45.9	84	46.4	1	–
Virginia city	9 410	1.8	9 243	85.7	8 917	40.4	71	50.7	764	21.2	2 455	43.4	1 965	40.5	412	54.4
Waasa township	310	–	310	88.1	282	35.5	–	–	24	–	88	44.3	77	41.6	7	100.0
White township	3 668	1.7	3 604	83.4	3 475	35.3	18	–	283	2.8	1 063	44.4	928	41.5	98	66.3
Aurora city	1 965	2.3	1 920	80.9	1 861	40.0	7	–	154	3.2	552	40.6	472	36.7	64	64.1
Whiteface Reservoir unorg.	230	2.6	224	74.6	224	17.0	4	100.0	18	–	86	17.4	86	17.4	–	–
Willow Valley township	138	–	138	65.9	114	24.6	–	–	14	–	39	51.3	33	54.5	–	–
Winton city	175	1.7	172	85.5	166	33.7	–	–	–	–	46	50.0	37	37.8	9	100.0
Wuori township	616	.3	614	86.6	581	21.7	–	–	35	11.4	173	58.4	151	59.6	9	44.4
Scott County	57 846	.9	57 306	80.2	52 392	45.5	379	18.7	1 845	26.7	15 448	58.4	13 469	58.8	1 298	67.6
Belle Plaine city	3 149	.6	3 129	89.0	2 882	37.5	2	–	120	29.2	758	49.2	671	49.2	51	74.5
Belle Plaine township	675	.6	671	90.2	639	22.4	2	–	22	68.2	178	56.2	169	58.0	4	–
Blakeley township	459	.4	457	94.1	420	34.5	2	–	4	–	122	49.2	98	55.1	12	16.7
Cedar Lake township	1 718	1.0	1 701	85.3	1 563	32.1	25	24.0	144	17.4	453	53.4	412	54.6	19	73.7
Credit River township	2 854	.3	2 845	75.9	2 615	34.2	6	–	35	11.4	801	62.8	704	63.6	62	71.0
Elko city	224	1.3	221	76.9	211	16.6	–	–	9	33.3	52	75.0	49	73.5	3	100.0
Helena township	1 107	.2	1 105	85.7	1 029	26.4	9	55.6	58	19.0	301	52.8	285	53.7	10	40.0
Jackson township	1 359	1.6	1 337	78.9	1 233	45.1	15	40.0	50	36.0	370	59.2	305	59.3	41	63.4
Jordan city	2 909	.4	2 897	83.1	2 614	48.3	20	30.0	99	29.3	749	62.3	565	59.5	124	84.7
Louisville township	910	.8	903	83.3	843	38.6	5	–	18	44.4	243	56.0	214	56.1	19	63.2
New Market city	196	–	196	73.0	176	48.9	–	–	5	20.0	50	52.0	44	50.0	2	100.0
New Market township	2 008	.1	2 005	80.8	1 834	37.1	16	12.5	47	8.5	544	58.6	508	58.9	17	29.4
New Prague city (pt.)	2 356	.6	2 341	89.3	2 174	38.8	5	–	280	18.6	613	53.8	538	51.9	56	85.7
Prior Lake city	11 482	1.1	11 351	77.1	10 334	51.6	63	12.7	265	27.5	3 165	61.0	2 785	61.1	289	65.1
St. Lawrence township	431	1.2	426	84.5	393	24.2	3	–	14	–	112	55.4	105	56.2	–	–
Sand Creek township	1 511	.5	1 503	86.4	1 411	25.1	2	–	35	5.7	352	54.5	325	57.8	17	11.8
Savage city	9 906	2.2	9 688	75.0	8 563	62.6	121	24.0	297	40.7	2 745	64.1	2 469	64.2	145	89.7
Shakopee city	11 739	.5	11 677	80.1	10 793	47.1	47	19.1	279	30.5	3 056	54.1	2 500	55.0	402	59.5
Spring Lake township	2 853	–	2 853	80.5	2 665	30.8	36	–	64	9.4	784	57.4	723	59.3	25	64.0
Sherburne County	41 945	.8	41 606	81.0	38 406	49.1	207	20.3	984	24.0	10 759	59.0	9 611	57.9	801	70.8
Baldwin township	2 944	1.1	2 913	81.6	2 750	37.0	4	100.0	97	1.0	822	45.5	795	45.7	9	100.0
Becker city	1 011	.4	1 007	85.0	871	58.1	6	–	11	18.2	249	71.5	207	71.0	31	71.0
Becker township	2 227	.5	2 215	86.2	2 040	39.6	2	100.0	23	47.8	601	64.7	547	63.1	31	100.0
Big Lake city	3 057	.6	3 040	74.2	2 697	54.7	–	–	50	42.0	780	64.2	686	62.2	34	67.6
Big Lake township	4 452	.7	4 422	77.5	4 022	49.4	–	–	50	16.0	1 234	61.4	1 154	61.0	65	60.0
Blue Hill township	798	–	798	77.3	736	37.6	5	100.0	8	37.5	213	62.0	189	64.0	10	90.0
Clear Lake city	336	–	336	93.5	298	39.6	–	–	5	–	78	74.4	69	75.4	5	100.0
Clear Lake township	1 204	1.1	1 191	82.3	1 131	33.7	–	–	27	29.6	335	45.7	317	45.4	15	53.3
Elk River city	11 201	.9	11 103	80.4	10 225	56.9	110	14.5	258	15.9	3 005	61.9	2 579	59.4	341	76.2
Haven township	1 921	.5	1 911	87.8	1 757	32.2	14	14.3	45	24.4	510	54.9	477	55.8	21	42.9
Livonia township	2 253	.3	2 246	82.7	2 079	40.2	27	33.3	30	10.0	592	66.4	531	65.3	41	75.6
Orrock township	1 474	.3	1 469	83.0	1 343	43.9	4	50.0	24	20.8	408	62.3	379	62.8	9	77.8
Palmer township	1 717	.6	1 707	88.7	1 594	37.0	17	–	48	8.3	466	54.1	443	53.3	12	75.0
Princeton city (pt.)	–	–	–	–	–	–	–	–	–	–	–	–	–	–	–	–
St. Cloud city (pt.)	5 246	1.9	5 144	77.5	4 997	62.9	14	–	276	35.9	947	46.0	782	46.0	137	55.5
Santiago township	754	–	754	90.1	659	36.3	2	100.0	16	62.5	181	60.8	165	60.6	10	60.0
Zimmerman city	1 350	–	1 350	80.7	1 207	40.6	2	–	16	56.3	338	65.7	291	64.3	30	76.7
Sibley County	14 366	.7	14 262	90.4	13 299	27.6	74	31.1	944	35.3	3 934	47.2	3 474	47.7	257	53.7
Alfsborg township	371	1.1	367	89.1	346	17.6	2	–	27	7.4	110	40.9	99	43.4	9	22.2
Arlington city	1 886	.9	1 869	89.8	1 740	37.3	11	36.4	119	32.8	486	47.3	449	48.3	28	32.1
Arlington township	607	–	607	93.4	573	25.0	5	60.0	10	40.0	182	47.8	170	50.0	6	–
Bismarck township	323	.9	320	89.1	288	27.4	–	–	30	66.7	89	61.8	78	59.0	9	77.8
Cornish township	300	2.0	294	93.5	274	20.1	1	–	16	56.3	83	51.8	76	53.9	3	–
Dryden township	451	.4	449	90.2	412	25.2	–	–	33	39.4	134	44.0	126	46.8	6	–
Faxon township	404	–	404	91.6	371	36.1	–	–	11	81.8	101	59.4	91	61.5	3	66.7
Gaylord city	1 935	.6	1 923	86.9	1 798	30.3	15	26.7	112	31.3	523	47.8	437	45.5	58	65.5

TIPSII [UPF] GPH527 CENSUS90 72583600 06/18/92 1:41 PM MACHINE: C DATA:CENSUS90S*PH5TIPSDA27. 06/16/92 17:23:34 TAPE: NONE FRAME: 36
TSF:CENSUS90*92. 06/18/92 10:41:18 UTF:CENSUS90*93. 06/18/92 10:41:18 META:CENSUS90S*PH5TABLES27. 06/18/92 11:26:48

Table 1. **Selected Social Characteristics: 1990**—Con.

[Data based on sample and subject to sampling variability, see text. For definitions of terms and meanings of symbols, see text]

State County County Subdivision Place	All persons				Persons 5 years and over		Persons who speak a language other than English at home				Family households					
			Native				Persons 5 to 17 years		Persons 18 years and over				Married-couple family		Female householder, no husband present	
	Total	Percent foreign born	Total	Percent born in State of residence	Total	Percent living in different house in 1985	Total	Percent who do not speak English "very well"	Total	Percent who do not speak English "very well"	Total	Percent with own children under 18 years	Total	Percent with own children under 18 years	Total	Percent with own children under 18 years
Sibley County—Con.																
Gibbon city	700	.3	698	90.1	649	26.2	–	–	41	51.2	201	38.3	187	35.8	12	83.3
Grafton township	291	5.2	276	92.0	269	20.1	9	33.3	27	25.9	78	52.6	72	51.4	2	–
Green Isle city	235	.9	233	94.4	225	22.2	4	–	19	21.1	66	31.8	61	29.5	5	60.0
Green Isle township	638	–	638	96.2	605	10.9	–	–	66	22.7	183	48.1	172	50.0	4	–
Henderson city	781	.6	776	90.2	719	35.6	2	–	18	27.8	194	55.2	155	56.1	22	59.1
Henderson township	567	.9	562	87.7	524	28.4	–	–	–	–	152	44.7	130	47.7	4	50.0
Jessenland township	455	.9	451	89.6	403	37.0	–	–	6	33.3	123	52.0	113	51.3	2	100.0
Kelso township	357	–	357	87.1	323	17.3	6	50.0	5	100.0	92	54.3	82	58.5	4	–
Moltke township	332	–	332	94.6	291	32.0	–	–	48	25.0	95	41.1	82	47.6	–	–
New Auburn city	332	–	332	89.8	303	21.5	–	–	18	–	89	58.4	70	55.7	11	72.7
New Auburn township	429	–	429	95.6	402	15.7	2	–	50	46.0	122	47.5	119	48.7	–	–
Severance township	400	–	400	95.3	371	25.1	4	–	5	–	108	53.7	97	54.6	1	100.0
Sibley township	351	2.8	341	90.6	318	28.6	3	–	34	52.9	96	52.1	87	54.0	5	60.0
Transit township	337	–	337	95.3	332	19.6	–	–	45	28.9	100	33.0	82	35.4	4	100.0
Washington Lake township	593	–	593	93.6	548	19.7	4	50.0	41	29.3	177	46.3	151	51.0	11	45.5
Winthrop city	1 291	1.3	1 274	86.3	1 215	30.4	6	66.7	163	39.9	350	40.0	288	36.5	48	60.4
Stearns County	118 791	.8	117 879	86.9	109 798	43.8	757	29.3	5 710	28.0	28 084	55.1	23 999	54.1	2 977	64.5
Albany city	1 548	.2	1 545	90.2	1 420	40.4	6	16.7	202	30.2	399	44.4	332	44.9	51	49.0
Albany township	918	1.2	907	95.9	852	17.0	11	36.4	133	19.5	235	58.3	215	60.9	8	50.0
Ashley township	288	–	288	91.7	263	24.7	–	–	10	30.0	80	47.5	78	46.2	–	–
Avon city	970	.4	966	86.7	877	39.3	3	100.0	65	44.6	272	55.1	249	55.8	18	61.1
Avon township	3 385	1.3	3 341	81.7	3 212	55.9	8	25.0	178	19.1	530	57.7	487	58.9	26	42.3
Belgrade city	678	.3	676	86.8	633	39.7	7	28.6	43	32.6	170	38.2	145	34.5	17	64.7
Brockway township	2 261	.3	2 255	92.9	2 059	27.8	10	20.0	77	11.7	569	62.0	529	62.0	15	80.0
Brooten city (pt.)	595	1.8	584	86.0	568	26.9	6	–	79	19.0	155	47.7	136	44.1	17	70.6
Cold Spring city	2 459	.5	2 447	92.1	2 268	37.6	33	48.5	185	24.9	662	54.8	579	52.2	55	83.6
Collegeville township	1 623	.7	1 612	88.5	1 477	26.3	2	–	40	22.5	438	55.3	419	55.6	4	–
Crow Lake township	390	–	390	86.2	366	18.9	3	–	8	–	99	63.6	95	66.3	–	–
Crow River township	373	1.9	366	93.7	339	26.0	2	–	17	–	107	60.7	86	72.1	11	18.2
Eden Lake township	1 230	.2	1 228	95.8	1 132	26.7	14	57.1	48	35.4	328	54.0	296	55.4	19	36.8
Eden Valley city (pt.)	284	–	284	93.7	277	26.7	2	–	18	50.0	70	51.4	59	47.5	6	100.0
Elrosa city	215	–	215	98.1	200	13.5	2	–	55	38.2	63	33.3	51	41.2	7	–
Fair Haven township	1 101	.3	1 098	88.9	1 027	33.2	5	60.0	19	31.6	303	51.2	277	53.1	15	33.3
Farming township	776	–	776	93.4	715	22.8	7	71.4	121	25.6	194	61.3	172	62.8	10	80.0
Freeport city	535	.4	533	96.4	486	26.7	–	–	55	21.8	143	48.3	131	46.6	10	80.0
Getty township	415	–	415	96.4	389	9.8	–	–	35	37.1	109	53.2	105	55.2	2	–
Greenwald city	219	.9	217	97.7	206	9.7	5	100.0	56	50.0	61	50.8	59	52.5	–	–
Grove township	645	.3	643	97.0	585	14.7	6	–	52	46.2	149	65.8	139	69.1	6	33.3
Holding township	1 201	.2	1 198	92.7	1 078	14.3	–	–	85	40.0	313	53.0	297	53.2	9	33.3
Holdingford city	575	1.7	565	94.5	539	17.6	–	–	38	50.0	150	50.0	128	49.2	18	55.6
Kimball Prairie city	655	1.1	648	90.1	615	35.0	–	–	25	12.0	162	40.1	135	37.8	19	63.2
Krain township	805	–	805	98.3	750	14.3	9	–	96	31.3	198	57.6	178	61.8	12	33.3
Lake George township	384	.8	381	94.8	332	14.8	8	25.0	43	23.3	96	63.5	89	66.3	4	50.0
Lake Henry city	99	2.0	97	97.9	95	13.7	–	–	16	12.5	20	60.0	20	60.0	–	–
Lake Henry township	375	–	375	95.7	326	23.9	4	–	23	43.5	82	64.6	80	66.3	2	–
Le Sauk township	2 173	.2	2 169	85.6	2 002	35.3	10	60.0	32	28.1	603	57.0	550	56.4	33	66.7
Luxemburg township	816	–	816	98.0	738	21.0	1	–	52	50.0	177	72.3	164	73.8	7	71.4
Lynden township	1 616	.8	1 603	89.3	1 458	36.0	6	–	16	12.5	413	59.8	384	59.1	12	58.3
Maine Prairie township	1 571	.1	1 569	93.2	1 445	25.5	8	25.0	27	33.3	421	56.3	378	54.2	32	87.5
Meire Grove city	141	1.4	139	93.5	130	7.7	–	–	57	35.1	48	29.2	43	25.6	5	60.0
Melrose city	2 561	1.1	2 532	93.1	2 359	39.0	30	13.3	204	29.9	677	49.9	592	48.3	51	70.6
Melrose township	768	–	768	96.9	724	14.1	7	42.9	59	44.1	222	45.9	209	48.8	3	–
Millwood township	883	.3	880	96.3	795	15.6	2	–	49	18.4	222	58.1	211	61.1	8	–
Munson township	1 114	.9	1 104	92.5	1 030	30.7	6	33.3	119	16.8	291	48.8	281	48.8	5	100.0
New Munich city	319	–	319	96.2	299	19.4	–	–	41	43.9	84	45.2	76	44.7	4	50.0
North Fork township	284	1.1	281	93.2	274	15.7	–	–	23	–	72	50.0	69	52.2	–	–
Oak township	613	–	613	97.7	547	12.6	–	–	49	44.9	148	70.3	145	71.7	–	–
Paynesville city	2 275	–	2 275	88.6	2 112	37.4	–	–	128	40.6	560	48.9	477	44.9	47	68.1
Paynesville township	1 307	.6	1 299	87.5	1 206	28.7	12	83.3	36	30.6	379	50.9	359	49.9	10	80.0
Pleasant Lake city	80	–	80	88.8	70	40.0	–	–	–	–	19	47.4	19	47.4	–	–
Raymond township	229	1.7	225	94.7	209	23.4	–	–	7	42.9	55	61.8	50	68.0	–	–
Richmond city	982	.2	980	97.7	922	32.5	9	33.3	141	38.3	283	46.3	258	47.3	20	40.0
Rockville city	572	.3	570	96.0	510	27.6	–	–	13	38.5	143	64.3	119	65.5	16	68.8
Rockville township	1 391	.4	1 386	92.7	1 277	23.3	11	36.4	53	30.2	344	59.9	312	58.3	14	78.6
Roscoe city	135	1.5	133	91.0	132	30.3	–	–	13	–	33	69.7	31	74.2	2	–
St. Anthony city	110	–	110	83.6	94	21.3	2	–	17	29.4	30	70.0	28	67.9	2	100.0
St. Augusta township	2 657	.3	2 649	93.5	2 408	33.5	9	–	80	37.5	681	62.7	627	62.2	39	66.7

TIPSII [UPF] GPH527 CENSUS90 7258360 06/ 18/ 92 1:41 PM MACHINE: C DATA:CENSUS90S*PH5TIPSDA27. 06/ 16/ 92 17:23:34 TAPE: NONE FRAME: 37
TSF:CENSUS90*92. 06/ 18/ 92 10:41:18 UTF:CENSUS90*93. 06/ 18/ 92 10:41:18 META:CENSUS90S*PH5TABLES27. 06/ 18/ 92 11:26:48

Table 1. **Selected Social Characteristics: 1990**—Con.

[Data based on sample and subject to sampling variability, see text. For definitions of terms and meanings of symbols, see text]

State County County Subdivision Place	All persons				Persons 5 years and over		Persons who speak a language other than English at home				Family households					
			Native				Persons 5 to 17 years		Persons 18 years and over				Married-couple family		Female householder, no husband present	
	Total	Percent foreign born	Total	Percent born in State of residence	Total	Percent living in different house in 1985	Total	Percent who do not speak English "very well"	Total	Percent who do not speak English "very well"	Total	Percent with own children under 18 years	Total	Percent with own children under 18 years	Total	Percent with own children under 18 years
Stearns County—Con.																
St. Cloud city (pt.)	37 616	1.2	37 150	81.7	35 300	59.2	250	28.8	1 304	23.1	7 612	51.5	5 796	47.3	1 446	66.3
St. Cloud township	7 549	.4	7 516	81.9	6 829	42.3	79	32.9	141	26.2	2 055	63.2	1 873	62.3	136	64.0
St. Joseph city	3 294	1.1	3 257	82.7	3 113	62.6	5	–	210	10.5	518	60.4	403	58.6	97	74.2
St. Joseph township	2 567	.1	2 564	93.5	2 327	33.5	3	–	98	36.7	663	61.7	521	58.5	85	81.2
St. Martin city	294	.7	292	94.2	255	20.8	–	–	66	36.4	75	48.0	71	50.7	2	–
St. Martin township	525	.4	523	98.3	460	18.3	6	–	90	24.4	117	69.2	112	71.4	1	–
St. Rosa city	64	–	64	96.9	59	25.4	–	–	8	–	15	40.0	13	46.2	–	–
St. Stephen city	590	–	590	92.9	550	29.6	–	–	–	–	148	68.2	136	68.4	3	33.3
St. Wendel township	2 012	.2	2 007	85.6	1 816	29.9	19	15.8	72	18.1	528	64.0	499	64.1	20	60.0
Sartell city (pt.)	3 549	.4	3 534	84.3	3 169	57.6	24	41.7	29	44.8	920	71.0	791	68.6	110	87.3
Sauk Centre city	3 581	.4	3 567	88.5	3 290	35.7	23	21.7	140	13.6	977	43.5	866	43.5	87	49.4
Sauk Centre township	1 111	–	1 111	92.3	1 028	32.9	12	–	25	–	262	58.4	238	60.1	10	50.0
Spring Hill city	74	–	74	100.0	72	18.1	–	–	30	3.3	19	36.8	14	50.0	2	–
Spring Hill township	435	–	435	100.0	406	17.7	4	50.0	78	26.9	106	55.7	95	60.0	3	–
Waite Park city	5 020	1.6	4 940	83.4	4 624	67.3	20	–	193	59.6	1 229	50.6	903	50.5	264	53.8
Wakefield township	2 467	.4	2 456	91.0	2 264	34.5	34	32.4	137	32.1	675	56.3	623	55.9	36	77.8
Zion township	444	–	444	93.9	409	14.2	12	50.0	51	39.2	103	60.2	97	61.9	4	–
Steele County	30 729	1.0	30 431	80.2	28 321	40.4	332	40.4	1 158	33.3	8 329	50.8	7 442	50.5	692	57.2
Aurora township	664	–	664	88.0	615	23.3	2	100.0	15	–	178	51.1	171	50.3	5	60.0
Berlin township	526	.4	524	93.3	486	23.9	2	–	8	–	155	47.1	147	48.3	–	–
Blooming Prairie city (pt.)	2 043	1.0	2 022	75.9	1 878	39.9	65	30.8	130	33.1	499	51.9	430	50.9	58	58.6
Blooming Prairie township	537	.2	536	89.6	489	34.6	–	–	21	9.5	144	44.4	131	45.8	6	33.3
Clinton Falls township	490	–	490	87.6	473	22.4	8	62.5	9	–	147	44.9	139	44.6	4	50.0
Deerfield township	577	–	577	87.9	530	19.8	–	–	6	–	161	57.8	154	58.4	2	–
Ellendale city	529	.4	527	80.3	498	37.6	2	–	14	57.1	156	42.3	139	43.9	17	29.4
Havana township	657	.6	653	88.1	610	35.6	13	15.4	8	25.0	181	50.8	168	52.4	7	28.6
Lemond township	554	.9	549	86.5	512	24.4	4	–	18	44.4	159	53.5	146	54.1	9	66.7
Medford city	744	–	744	88.3	674	41.2	5	–	12	41.7	196	62.2	178	61.8	14	85.7
Medford township	566	.4	564	88.3	524	34.0	10	80.0	14	50.0	157	51.0	143	50.3	12	66.7
Meriden township	719	1.3	710	89.9	677	22.3	11	72.7	23	73.9	209	50.7	189	51.3	16	43.8
Merton township	384	–	384	85.7	365	26.3	–	–	9	22.2	106	38.7	96	36.5	4	100.0
Owatonna city	19 386	1.2	19 146	77.3	17 805	46.1	205	42.0	784	33.2	5 172	51.7	4 560	51.0	494	60.5
Owatonna township	1 002	.9	993	80.5	934	33.7	–	–	37	29.7	307	42.7	289	42.9	10	50.0
Somerset township	795	.4	792	88.8	731	23.8	1	100.0	27	63.0	242	45.5	220	48.6	20	15.0
Summit township	556	–	556	85.3	520	20.6	4	50.0	23	17.4	160	47.5	142	49.3	14	28.6
Stevens County	10 634	1.6	10 463	83.3	10 016	42.3	67	52.2	302	29.1	2 466	47.2	2 184	45.8	190	62.1
Alberta city	136	–	136	76.5	123	28.5	–	–	–	–	45	44.4	42	40.5	2	100.0
Baker township	143	–	143	84.6	131	22.9	–	–	3	100.0	43	46.5	43	46.5	–	–
Chokio city	513	.6	510	83.9	496	21.0	–	–	3	–	147	46.3	123	41.5	17	70.6
Darnen township	326	3.7	314	83.1	312	19.9	2	100.0	10	20.0	81	51.9	79	53.2	–	–
Donnelly city	229	–	229	90.8	209	19.1	–	–	–	–	73	31.5	63	36.5	8	–
Donnelly township	192	–	192	91.1	186	12.9	–	–	3	–	54	37.0	42	47.6	7	–
Eldorado township	124	–	124	84.7	120	48.3	–	–	–	–	32	56.3	25	64.0	5	–
Everglade township	109	–	109	80.7	103	20.4	–	–	2	–	31	38.7	31	38.7	–	–
Framnas township	312	.6	310	90.3	292	39.4	–	–	4	–	86	52.3	86	52.3	–	–
Hancock city	695	.7	690	78.4	655	29.8	–	–	7	–	195	43.1	163	41.1	21	61.9
Hodges township	247	–	247	88.7	232	17.7	–	–	2	–	76	42.1	73	41.1	1	–
Horton township	228	–	228	88.2	207	27.5	–	–	6	66.7	64	53.1	57	54.4	4	50.0
Moore township	270	1.5	266	94.0	234	24.8	2	100.0	6	33.3	69	69.6	67	68.7	2	100.0
Morris city	5 613	2.5	5 471	81.2	5 333	57.5	63	49.2	233	29.2	1 015	49.2	866	45.2	121	70.2
Morris township	495	–	495	85.5	458	31.7	–	–	20	45.0	151	44.4	141	45.4	–	–
Pepperton township	163	–	163	87.1	140	19.3	–	–	–	–	51	51.0	47	46.8	2	100.0
Rendsville township	179	–	179	91.1	176	4.0	–	–	1	–	59	33.9	47	42.6	–	–
Scott township	143	–	143	84.6	133	31.6	–	–	–	–	48	29.2	48	29.2	–	–
Stevens township	127	–	127	88.2	124	10.5	–	–	–	–	39	41.0	36	44.4	–	–
Swan Lake township	255	1.2	252	84.9	238	32.8	–	–	–	–	71	52.1	69	50.7	–	–
Synnes township	135	–	135	85.9	114	11.4	–	–	2	–	36	52.8	36	52.8	–	–
Swift County	10 724	.5	10 666	87.5	10 065	28.3	34	8.8	593	26.5	2 991	43.4	2 681	42.8	214	55.1
Appleton city	1 552	1.2	1 533	82.8	1 484	35.3	18	16.7	70	38.6	397	40.3	343	37.3	38	63.2
Appleton township	226	–	226	87.6	208	15.9	–	–	2	–	66	45.5	58	41.4	6	66.7
Benson city	3 235	.6	3 215	85.9	3 084	30.1	2	–	178	21.9	887	39.3	787	37.2	91	59.3
Benson township	339	.6	337	91.7	302	25.2	6	–	9	55.6	99	45.5	92	48.9	5	–
Camp Lake township	268	–	268	81.3	251	25.5	–	–	17	11.8	71	57.7	64	64.1	–	–
Cashel township	172	–	172	88.4	160	13.1	–	–	2	–	54	40.7	47	46.8	–	–
Clontarf city	184	–	184	93.5	169	35.5	–	–	5	–	47	66.0	41	65.9	–	–
Clontarf township	94	–	94	92.6	92	21.7	–	–	–	–	27	44.4	25	48.0	–	–
Danvers city	92	–	92	85.9	86	15.1	–	–	5	–	26	42.3	26	42.3	–	–
De Graff city	173	–	173	92.5	158	22.8	–	–	–	–	44	59.1	37	56.8	–	–

TIPSII [UPF] GPH527 CENSUS90 7258360 06/18/92 1:41 PM MACHINE: C DATA:CENSUS90S*PH5TIPSDA27. 06/16/92 17:23:34 TAPE: NONE FRAME: 38
TSF:CENSUS90*92. 06/18/92 10:41:18 UTF:CENSUS90*93. 06/18/92 10:41:18 META:CENSUS90S*PH5TABLES27. 06/18/92 11:26:48

Table 1. **Selected Social Characteristics: 1990**—Con.

[Data based on sample and subject to sampling variability, see text. For definitions of terms and meanings of symbols, see text]

State County County Subdivision Place	All persons				Persons 5 years and over		Persons who speak a language other than English at home				Family households					
			Native				Persons 5 to 17 years		Persons 18 years and over				Married-couple family		Female householder, no husband present	
	Total	Percent foreign born	Total	Percent born in State of residence	Total	Percent living in different house in 1985	Total	Percent who do not speak English "very well"	Total	Percent who do not speak English "very well"	Total	Percent with own children under 18 years	Total	Percent with own children under 18 years	Total	Percent with own children under 18 years
Swift County—Con.																
Dublin township	180	1.1	178	94.9	171	28.1	–	–	7	28.6	50	44.0	50	44.0	–	–
Edison township	173	1.2	171	97.1	165	25.5	2	–	10	100.0	47	53.2	43	53.5	2	–
Fairfield township	209	–	209	91.9	185	28.6	–	–	13	–	62	43.5	58	46.6	2	–
Hayes township	242	–	242	95.5	228	10.5	–	–	46	–	73	37.0	67	40.3	4	–
Hegbert township	146	1.4	144	93.1	135	5.9	–	–	7	28.6	40	62.5	40	62.5	–	–
Holloway city	133	–	133	83.5	128	45.3	–	–	–	–	39	41.0	35	45.7	4	–
Kerkhoven city	726	.3	724	80.4	671	33.5	–	–	80	63.8	213	42.7	182	38.5	25	84.0
Kerkhoven township	288	1.0	285	90.9	266	18.8	–	–	46	6.5	85	51.8	77	51.9	–	–
Kildare township	160	–	160	88.1	149	21.5	–	–	6	33.3	51	33.3	45	33.3	1	–
Marysland township	107	–	107	93.5	99	19.2	–	–	4	–	35	20.0	31	22.6	2	–
Moyer township	137	–	137	96.4	132	9.8	2	–	11	–	36	44.4	34	44.1	2	50.0
Murdock city	264	–	264	90.9	244	56.6	2	–	2	–	81	35.8	68	36.8	11	36.4
Pillsbury township	293	–	293	90.4	271	29.2	–	–	15	26.7	85	40.0	78	41.0	4	50.0
Shible township	164	–	164	92.7	152	15.8	–	–	–	–	49	44.9	45	48.9	2	–
Six Mile Grove township	158	–	158	77.8	152	28.3	–	–	–	–	43	39.5	41	36.6	2	100.0
Swenoda township	171	–	171	94.2	150	34.0	–	–	13	–	56	39.3	56	39.3	–	–
Tara township	167	–	167	94.0	159	15.1	–	–	4	–	42	64.3	38	65.8	2	–
Torning township	484	–	484	91.1	444	27.0	2	–	16	50.0	130	56.2	121	57.0	7	28.6
West Bank township	187	3.2	181	94.5	170	11.8	–	–	25	8.0	56	55.4	52	51.9	4	100.0
Todd County	23 363	.6	23 223	86.1	21 727	31.1	170	31.8	649	23.9	6 306	50.6	5 569	50.0	453	65.8
Bartlett township	409	1.0	405	84.2	383	27.4	–	–	2	100.0	101	65.3	88	62.5	9	100.0
Bertha city	511	.4	509	81.9	485	35.5	3	–	15	–	129	55.8	113	51.3	14	100.0
Bertha township	389	.5	387	85.3	356	17.4	–	–	–	–	109	50.5	97	52.6	2	100.0
Birchdale township	778	.6	773	89.4	729	26.5	6	33.3	23	30.4	208	51.4	186	53.2	13	38.5
Browerville city	773	.4	770	86.9	709	35.8	–	–	12	–	190	53.2	156	49.4	14	78.6
Bruce township	596	1.2	589	84.7	541	29.8	–	–	9	22.2	169	54.4	163	55.2	2	100.0
Burleene township	370	–	370	85.7	357	14.3	–	–	–	–	90	53.3	78	57.7	6	33.3
Burnhamville township	703	1.3	694	91.6	649	38.2	2	–	12	–	190	61.1	168	60.7	11	72.7
Burtrum city	169	1.2	167	88.0	154	52.6	–	–	–	–	45	62.2	33	54.5	10	100.0
Clarissa city	625	1.3	617	84.6	591	18.1	–	–	31	45.2	161	36.6	140	33.6	8	75.0
Eagle Bend city	536	.4	534	84.8	516	37.0	1	100.0	19	68.4	138	42.0	114	40.4	22	54.5
Eagle Valley township	613	.5	610	86.2	567	19.0	4	100.0	31	71.0	174	54.0	159	55.3	8	50.0
Fawn Lake township	426	.7	423	81.8	393	28.5	1	100.0	3	100.0	120	47.5	110	47.3	7	71.4
Germania township	459	2.0	450	81.1	413	30.5	44	–	23	–	117	51.3	110	52.7	–	–
Gordon township	592	–	592	82.6	560	32.9	–	–	30	6.7	183	37.2	179	38.0	–	–
Grey Eagle city	316	.9	313	93.3	298	25.8	–	–	23	39.1	83	47.0	73	49.3	4	75.0
Grey Eagle township	487	.8	483	92.5	444	25.0	–	–	17	11.8	132	45.5	125	47.2	2	–
Hartford township	631	–	631	92.7	590	26.8	3	100.0	10	–	157	52.9	135	55.6	16	37.5
Hewitt city	284	.7	282	71.6	264	35.6	2	–	23	13.0	77	45.5	65	38.5	7	100.0
Iona township	377	–	377	91.8	356	24.4	–	–	13	69.2	99	46.5	82	46.3	8	50.0
Kandota township	592	1.9	581	92.4	531	27.9	2	100.0	12	66.7	168	54.2	161	55.3	5	–
Leslie township	525	.4	523	84.3	497	25.8	1	–	5	100.0	166	44.6	135	47.4	16	43.8
Little Elk township	274	.7	272	87.5	256	35.2	2	100.0	11	63.6	80	48.8	77	50.6	–	–
Little Sauk township	634	1.3	626	89.0	576	28.5	–	–	–	–	161	52.8	154	53.9	7	28.6
Long Prairie city	2 786	.4	2 775	84.2	2 604	42.0	11	–	97	7.2	708	48.9	591	46.0	82	70.7
Long Prairie township	799	.3	797	87.8	760	24.7	–	–	10	–	244	45.9	238	45.4	2	100.0
Moran township	528	.4	526	95.6	478	16.7	9	100.0	12	50.0	146	46.6	131	50.4	8	25.0
Osakis city (pt.)	45	–	45	82.2	45	8.9	–	–	–	–	18	11.1	16	12.5	2	–
Reynolds township	668	.3	666	84.4	612	22.7	–	–	13	–	187	55.1	163	60.7	16	12.5
Round Prairie township	588	.7	584	88.9	532	20.3	2	100.0	24	37.5	173	51.4	167	50.9	4	50.0
Staples city (pt.)	2 357	.5	2 346	81.1	2 211	48.2	41	34.1	101	7.9	598	53.3	461	48.2	97	81.4
Staples township	865	.2	863	86.3	810	24.1	14	85.7	19	42.1	239	49.4	202	49.5	19	57.9
Stowe Prairie township	526	.8	522	87.2	489	25.2	–	–	10	–	150	47.3	138	47.1	9	66.7
Turtle Creek township	296	–	296	85.5	285	22.5	3	–	–	–	81	58.0	80	58.8	1	–
Villard township	524	1.0	519	85.9	479	37.2	7	–	12	16.7	148	48.0	133	45.9	11	81.8
Ward township	457	–	457	86.9	426	25.8	–	–	–	–	130	53.8	119	54.6	4	25.0
West Union city	64	–	64	96.9	56	7.1	–	–	8	50.0	17	52.9	17	52.9	–	–
West Union township	346	.3	345	95.4	325	9.8	–	–	8	–	95	57.9	95	57.9	–	–
Wykeham township	445	1.1	440	83.2	400	41.3	12	16.7	11	27.3	125	60.0	117	57.3	7	100.0
Traverse County	4 463	.7	4 430	76.3	4 157	24.1	6	–	124	3.2	1 253	43.8	1 143	42.9	79	60.8
Arthur township	112	–	112	84.8	102	11.8	–	–	–	–	33	48.5	31	51.6	–	–
Browns Valley city	782	.8	776	58.4	741	30.4	2	–	57	–	192	43.2	162	38.3	26	80.8
Clifton township	82	–	82	90.2	80	–	–	–	2	–	24	41.7	24	41.7	–	–
Croke township	102	–	102	88.2	94	28.7	–	–	–	–	34	67.6	31	64.5	3	100.0
Dollymount township	92	–	92	84.8	83	6.0	–	–	–	–	24	50.0	23	52.2	1	–
Dumont city	148	–	148	83.8	131	13.0	–	–	–	–	39	64.1	36	66.7	1	100.0
Folsom township	153	–	153	73.9	138	22.5	–	–	4	–	41	48.8	38	44.7	1	100.0
Lake Valley township	287	.7	285	84.2	276	23.2	3	–	18	–	88	36.4	80	40.0	–	–
Leonardsville township	170	–	170	80.0	153	11.1	–	–	–	–	49	42.9	46	45.7	3	–
Monson township	207	–	207	88.4	185	9.7	–	–	–	–	55	70.9	50	68.0	2	100.0

TIPSII [UPF] GPH527 CENSUS90 7258360 06/ 18/ 92 1:41 PM MACHINE: C DATA:CENSUS90S*PH5TIPSDA27. 06/ 16/ 92 17:23:34 TAPE: NONE FRAME: 39
TSF:CENSUS90*92. 06/ 18/ 92 10:41:18 UTF:CENSUS90*93. 06/ 18/ 92 10:41:18 META:CENSUS90S*PH5TABLES27. 06/ 18/ 92 11:26:48

Table 1. **Selected Social Characteristics: 1990**—Con.

[Data based on sample and subject to sampling variability, see text. For definitions of terms and meanings of symbols, see text]

State County County Subdivision Place	All persons				Persons 5 years and over		Persons who speak a language other than English at home				Family households					
			Native				Persons 5 to 17 years		Persons 18 years and over				Married-couple family		Female householder, no husband present	
	Total	Percent foreign born	Total	Percent born in State of residence	Total	Percent living in different house in 1985	Total	Percent who do not speak English "very well"	Total	Percent who do not speak English "very well"	Total	Percent with own children under 18 years	Total	Percent with own children under 18 years	Total	Percent with own children under 18 years
Traverse County—Con.																
Parnell township	77	–	77	92.2	71	21.1	–	–	–	–	19	52.6	17	58.8	–	–
Redpath township	78	2.6	76	82.9	76	32.9	–	–	–	–	26	38.5	26	38.5	–	–
Tara township	136	–	136	80.9	121	17.4	–	–	–	–	37	56.8	37	56.8	–	–
Taylor township	104	–	104	81.7	93	11.8	–	–	–	–	43	27.9	41	29.3	2	–
Tintah city	78	–	78	84.6	76	14.5	–	–	–	–	19	26.3	17	17.6	2	100.0
Tintah township	80	–	80	88.8	71	2.8	–	–	–	–	20	65.0	20	65.0	–	–
Walls township	99	–	99	86.9	93	–	–	–	–	–	29	55.2	29	55.2	–	–
Wheaton city	1 611	1.3	1 590	75.9	1 515	32.6	1	–	43	9.3	459	37.7	415	36.4	38	47.4
Windsor township	65	3.1	63	57.1	58	13.8	–	–	–	–	22	36.4	20	30.0	–	–
Wabasha County	19 744	.8	19 592	83.8	18 203	35.8	74	60.8	422	28.2	5 442	49.7	4 840	48.3	393	69.2
Bellechester city (pt.)	–	–	–	–	–	–	–	–	–	–	–	–	–	–	–	–
Chester township	477	.4	475	90.1	442	25.8	3	100.0	9	22.2	132	44.7	117	44.4	7	100.0
Elgin city	736	–	736	83.6	665	50.7	8	100.0	24	–	193	59.1	153	53.6	24	100.0
Elgin township	800	–	800	85.6	740	27.6	2	–	4	100.0	213	61.5	205	62.0	6	66.7
Gillford township	515	–	515	89.7	458	25.3	2	100.0	–	–	132	59.8	124	58.9	5	60.0
Glasgow township	322	.6	320	90.6	279	26.9	4	–	4	–	93	55.9	88	53.4	2	100.0
Greenfield township	1 078	1.2	1 065	83.0	1 007	27.4	7	42.9	14	21.4	321	40.2	298	39.9	8	50.0
Hammond city	197	–	197	85.8	177	35.0	–	–	2	–	51	56.9	40	55.0	9	77.8
Highland township	427	1.6	420	92.6	381	23.9	–	–	6	33.3	104	69.2	96	72.9	2	100.0
Hyde Park township	282	–	282	88.7	257	34.6	1	100.0	4	100.0	72	65.3	66	65.2	2	–
Kellogg city	437	1.1	432	88.0	404	25.0	2	–	14	–	114	58.8	102	56.9	10	80.0
Lake township	418	1.2	413	80.6	383	35.8	2	–	9	11.1	117	47.0	106	45.3	7	71.4
Lake City city (pt.)	3 889	1.9	3 815	81.7	3 627	40.3	–	–	137	54.0	1 172	44.5	1 016	40.8	116	68.1
Mazeppa city	727	–	727	86.4	667	37.5	2	–	8	–	204	52.9	167	53.3	31	61.3
Mazeppa township	634	–	634	80.0	570	47.7	5	–	10	50.0	189	48.7	173	47.4	9	77.8
Millville city	158	–	158	87.3	146	25.3	–	–	2	100.0	48	35.4	32	40.6	14	28.6
Minneiska city (pt.)	69	2.9	67	79.1	64	39.1	3	100.0	1	–	24	29.2	22	31.8	2	–
Minneiska township	172	–	172	86.0	157	35.7	–	–	–	–	44	50.0	40	50.0	–	–
Mount Pleasant township	435	–	435	90.8	397	16.1	–	–	2	–	114	57.0	109	57.8	2	–
Oakwood township	390	.3	389	95.4	350	18.0	–	–	–	–	101	55.4	89	51.7	5	80.0
Pepin township	380	.3	379	80.7	354	29.1	3	–	8	–	108	46.3	100	44.0	4	50.0
Plainview city	2 765	.4	2 755	84.4	2 544	44.3	23	100.0	38	–	744	50.9	658	50.5	56	73.2
Plainview township	534	.4	532	94.0	479	33.2	6	33.3	6	33.3	135	51.9	129	52.7	2	–
Wabasha city	2 384	1.0	2 361	76.9	2 251	39.6	–	–	102	12.7	587	46.0	508	43.3	57	68.4
Watopa township	251	–	251	79.3	237	28.3	–	–	–	–	76	46.1	68	48.5	4	50.0
West Albany township	383	–	383	85.9	366	14.2	–	–	5	100.0	99	57.6	94	60.6	–	–
Zumbro township	644	.8	639	77.3	592	34.5	–	–	11	18.2	192	43.8	182	41.8	6	100.0
Zumbro Falls city	240	–	240	86.7	209	37.8	1	–	2	–	63	55.6	58	55.2	3	100.0
Wadena County	13 154	1.0	13 022	81.4	12 195	37.0	93	1.1	1 019	9.3	3 516	49.7	2 984	47.2	381	67.2
Aldrich city	70	4.3	67	80.6	67	26.9	4	–	5	–	17	47.1	17	47.1	–	–
Aldrich township	475	–	475	84.8	436	25.5	–	–	9	–	121	60.3	114	59.6	7	71.4
Blueberry township	529	1.1	523	81.5	502	31.7	7	–	91	5.5	149	43.0	122	42.6	20	35.0
Bullard township	177	–	177	68.9	149	21.5	2	–	6	–	45	57.8	37	64.9	6	33.3
Huntersville township	101	–	101	72.3	101	46.5	3	–	22	–	30	36.7	28	32.1	–	–
Leaf River township	585	.3	583	83.5	549	31.1	2	–	19	–	152	52.6	143	54.5	7	28.6
Lyons township	161	–	161	65.2	151	43.7	–	–	7	–	50	50.0	47	46.8	3	100.0
Meadow township	230	–	230	84.8	216	41.2	2	–	18	–	65	50.8	56	53.6	9	33.3
Menahga city	1 070	1.1	1 058	81.0	1 005	50.4	1	–	274	8.8	265	40.0	227	38.8	29	48.3
Nimrod city	71	–	71	73.2	67	26.9	–	–	3	–	18	55.6	13	38.5	2	100.0
North Germany township	291	.7	289	72.7	279	25.4	–	–	11	–	81	43.2	77	42.9	2	100.0
Orton township	222	4.1	213	85.0	202	28.2	5	20.0	14	14.3	65	55.4	61	55.7	2	100.0
Red Eye township	369	.8	366	83.6	338	33.1	–	–	39	12.8	107	48.6	95	52.6	7	–
Rockwood township	386	.5	384	86.5	363	30.9	–	–	20	–	115	53.9	96	51.0	8	75.0
Sebeka city	655	–	655	84.6	602	38.5	13	–	159	6.9	176	41.5	147	36.7	16	75.0
Shell River township	223	1.8	219	76.3	204	40.7	–	–	41	4.9	58	50.0	51	49.0	7	57.1
Staples city (pt.)	397	2.5	387	78.3	358	64.5	–	–	18	88.9	87	79.3	54	70.4	26	100.0
Thomastown township	894	.8	887	85.9	828	30.4	2	–	7	–	258	50.8	238	47.5	11	100.0
Verndale city	560	.4	558	79.9	514	42.0	–	–	22	–	152	43.4	119	37.0	24	62.5
Wadena city (pt.)	4 109	1.5	4 048	80.5	3 798	41.6	38	–	193	7.3	1 104	47.0	875	42.3	181	69.6
Wadena township	1 134	.6	1 127	82.9	1 049	23.6	14	–	36	44.4	280	60.7	256	59.4	6	100.0
Wing River township	445	.4	443	83.7	417	24.7	–	–	5	–	121	57.0	111	55.0	8	100.0
Waseca County	18 079	.4	18 009	84.5	16 729	36.1	91	37.4	394	15.5	4 818	51.9	4 189	50.4	439	64.7
Alton township	455	–	455	90.5	436	24.1	7	28.6	8	25.0	136	41.2	128	41.4	5	–
Blooming Grove township	547	.7	543	91.0	518	16.2	9	33.3	6	–	156	55.1	144	56.3	5	100.0
Byron township	264	–	264	87.5	251	29.9	3	66.7	4	–	87	33.3	77	33.8	5	60.0
Elysian city (pt.)	–	–	–	–	–	–	–	–	–	–	–	–	–	–	–	–
Freedom township	422	–	422	89.1	391	20.5	4	50.0	12	50.0	124	46.8	108	51.9	7	–
Iosco township	529	.6	526	88.4	485	30.9	–	–	12	–	145	46.2	131	44.3	7	28.6
Janesville city	1 969	.9	1 952	87.2	1 835	44.7	12	50.0	56	21.4	525	56.2	435	52.9	74	68.9

TIPSII [UPF] GPH527 CENSUS90 72583600 06/18/92 1:41 PM MACHINE: C DATA:CENSUS90S*PH5TIPSDA27. 06/16/92 17:23:34 TAPE: NONE FRAME: 40
TSF:CENSUS90*92. 06/18/92 10:41:18 UTF:CENSUS90*93. 06/18/92 10:41:18 META:CENSUS90S*PH5TABLES27. 06/18/92 11:26:48

Table 1. **Selected Social Characteristics: 1990**—Con.

[Data based on sample and subject to sampling variability, see text. For definitions of terms and meanings of symbols, see text]

State County County Subdivision Place	All persons				Persons 5 years and over		Persons who speak a language other than English at home				Family households					
			Native				Persons 5 to 17 years		Persons 18 years and over				Married-couple family		Female householder, no husband present	
	Total	Percent foreign born	Total	Percent born in State of residence	Total	Percent living in different house in 1985	Total	Percent who do not speak English "very well"	Total	Percent who do not speak English "very well"	Total	Percent with own children under 18 years	Total	Percent with own children under 18 years	Total	Percent with own children under 18 years
Waseca County—Con.																
Janesville township	586	.5	583	89.2	535	31.4	2	–	21	38.1	143	65.0	126	65.9	4	50.0
New Richland city	1 261	.5	1 255	81.1	1 187	31.8	9	22.2	55	10.9	321	48.6	286	46.9	30	66.7
New Richland township	447	.4	445	91.0	408	24.8	–	–	6	33.3	128	52.3	122	50.0	4	100.0
Otisco township	620	–	620	89.0	559	25.9	–	–	9	44.4	171	48.0	160	46.9	7	71.4
St. Mary township	514	–	514	92.0	465	19.1	6	–	8	–	146	50.7	136	51.5	2	100.0
Vivian township	313	.6	311	93.9	293	15.4	3	–	7	28.6	100	40.0	84	44.0	8	37.5
Waldorf city	219	2.3	214	86.4	210	24.8	1	100.0	5	40.0	56	53.6	49	46.9	2	100.0
Waseca city	8 385	.3	8 362	81.5	7 722	43.9	23	43.5	167	10.2	2 140	52.9	1 803	50.4	262	67.6
Wilton township	390	.3	389	88.2	364	22.0	6	66.7	–	–	107	52.3	87	56.3	7	28.6
Woodville township	1 158	.3	1 154	81.0	1 070	26.4	6	33.3	18	–	333	53.8	313	53.4	10	60.0
Washington County	145 896	1.9	143 157	73.7	133 722	46.8	1 171	34.0	3 731	36.6	39 386	56.7	34 297	55.7	3 708	68.4
Afton city	2 645	2.0	2 592	75.7	2 468	32.1	13	–	59	49.2	746	51.9	673	54.2	73	30.1
Bayport city	3 218	1.6	3 165	39.5	3 108	61.9	8	–	84	14.3	469	43.5	371	43.1	64	62.5
Baytown township	927	1.0	918	80.0	866	36.8	16	18.8	14	35.7	260	53.5	225	53.3	17	35.3
Birchwood Village city	1 040	2.1	1 018	60.4	946	58.0	17	47.1	1	–	267	49.4	254	49.2	7	100.0
Cottage Grove city	22 935	1.4	22 603	73.9	20 750	39.1	195	25.1	481	34.3	6 191	63.6	5 585	62.5	433	76.9
Dellwood city	1 075	1.8	1 056	64.0	1 002	50.2	–	–	19	42.1	313	50.2	305	48.9	8	100.0
Denmark township	1 177	1.1	1 164	80.1	1 114	27.6	6	66.7	38	28.9	322	52.2	287	51.9	20	50.0
Forest Lake city	5 833	1.0	5 775	76.6	5 329	57.9	48	16.7	156	32.1	1 547	58.2	1 298	53.3	193	87.0
Forest Lake township	6 690	1.0	6 621	78.4	6 223	44.1	17	47.1	156	43.6	1 770	57.2	1 643	58.1	84	48.8
Grant township	3 778	1.5	3 722	78.3	3 506	43.6	60	33.3	67	40.3	1 063	49.1	1 011	49.3	23	47.8
Grey Cloud Island township	409	1.0	405	79.3	394	38.1	–	–	16	18.8	119	37.8	108	41.7	11	–
Hastings city (pt.)	–	–	–	–	–	–	–	–	–	–	–	–	–	–	–	–
Hugo city	4 417	1.7	4 343	84.8	4 026	41.1	67	52.2	125	63.2	1 173	55.6	1 046	55.0	57	52.6
Lake Elmo city	5 903	3.4	5 701	76.9	5 454	40.9	92	48.9	178	23.0	1 609	54.4	1 373	54.0	145	55.9
Lakeland city	2 000	.6	1 989	74.7	1 843	39.1	20	15.0	23	8.7	565	61.2	498	61.6	42	66.7
Lakeland Shores city	324	.6	322	76.4	294	29.9	–	–	–	–	96	60.4	91	58.2	5	100.0
Lake St. Croix Beach city	1 085	1.1	1 073	75.3	1 024	32.8	13	100.0	34	64.7	289	49.8	249	50.2	29	48.3
Landfall city	697	1.9	684	76.9	633	61.1	2	–	28	35.7	162	55.6	101	56.4	42	47.6
Mahtomedi city	5 476	1.4	5 399	80.4	4 953	50.6	32	68.8	123	45.5	1 496	54.4	1 356	53.8	61	45.9
Marine on St. Croix city	629	1.6	619	71.2	570	36.5	7	71.4	35	34.3	183	49.2	162	47.5	17	52.9
May township	2 508	.6	2 492	79.1	2 311	37.1	28	35.7	88	20.5	701	54.6	643	55.4	42	35.7
Newport city	3 725	.7	3 699	80.1	3 360	42.4	24	20.8	58	50.0	998	59.4	719	55.6	187	72.7
New Scandia township	3 197	.4	3 183	82.8	2 981	28.8	8	–	67	53.7	928	48.8	890	48.5	23	30.4
Oakdale city	18 374	1.7	18 067	79.3	16 598	54.9	115	47.8	366	41.5	5 098	57.4	4 283	55.4	672	74.6
Oak Park Heights city	3 468	2.3	3 389	69.3	3 258	56.2	11	–	108	13.0	870	53.4	684	49.4	151	74.2
Pine Springs city	626	1.8	615	66.8	579	37.3	7	–	6	–	173	49.7	153	47.7	10	100.0
St. Marys Point city	299	–	299	84.9	281	31.7	–	–	2	–	89	36.0	79	31.6	10	70.0
St. Paul Park city	4 965	.4	4 943	77.5	4 516	42.8	31	64.5	174	14.9	1 377	52.0	1 114	51.4	175	55.4
Stillwater city	13 882	2.3	13 567	70.6	12 907	45.4	73	41.1	347	48.4	3 698	54.4	2 970	52.2	564	76.2
Stillwater township	2 066	2.2	2 020	77.4	1 911	38.0	25	8.0	37	21.6	585	57.8	546	58.4	22	40.9
West Lakeland township	1 736	1.6	1 708	76.6	1 587	43.2	8	–	28	42.9	487	55.9	452	57.7	18	27.8
White Bear Lake city (pt.)	511	3.1	495	66.7	466	22.3	–	–	11	–	148	46.6	139	49.6	9	–
Willernie city	206	–	206	71.8	193	43.5	–	–	–	–	66	66.7	58	62.1	–	–
Woodbury city	20 075	3.8	19 305	63.4	18 271	58.6	228	23.2	802	37.8	5 528	59.2	4 931	58.3	494	70.4
Watonwan County	11 682	1.9	11 465	84.0	10 808	33.9	152	23.0	724	41.4	3 099	48.0	2 777	45.8	219	65.3
Adrian township	180	–	180	85.6	168	20.8	–	–	7	57.1	55	34.5	51	37.3	1	–
Antrim township	289	–	289	95.2	274	19.0	–	–	12	16.7	92	35.9	87	37.9	1	–
Butterfield city	478	6.1	449	78.0	447	26.6	4	–	60	48.3	137	36.5	120	35.0	9	22.2
Butterfield township	407	1.2	402	86.1	365	27.4	7	57.1	43	34.9	109	57.8	98	57.1	2	–
Darfur city	136	2.2	133	89.5	130	32.3	–	–	3	–	46	30.4	46	30.4	–	–
Fieldon township	280	–	280	94.3	256	25.0	–	–	10	70.0	82	59.8	66	56.1	11	63.6
La Salle city	97	–	97	88.7	84	31.0	–	–	2	100.0	22	59.1	22	59.1	–	–
Lewisville city	273	.4	272	90.8	233	44.6	2	–	18	33.3	76	53.9	56	55.4	17	47.1
Long Lake township	375	.3	374	78.9	361	20.2	–	–	12	41.7	111	36.0	104	38.5	5	–
Madelia city	2 237	3.5	2 158	81.6	2 072	40.7	41	17.1	194	42.3	557	51.7	457	47.3	66	65.2
Madelia township	379	1.6	373	93.0	348	28.4	–	–	10	90.0	104	51.0	98	52.0	6	33.3
Nelson township	326	–	326	90.2	292	24.3	2	–	8	75.0	99	46.5	99	46.5	–	–
Odin city	108	1.9	106	84.9	106	29.2	–	–	2	100.0	31	35.5	27	33.3	2	–
Odin township	251	1.2	248	84.3	242	12.8	–	–	4	–	74	47.3	65	47.7	2	100.0
Ormsby city (pt.)	114	–	114	88.6	110	26.4	–	–	2	–	32	50.0	26	46.2	2	100.0
Riverdale township	377	–	377	91.2	353	24.1	–	–	16	25.0	110	54.5	102	54.9	6	66.7
Rosendale township	328	–	328	91.5	301	27.6	–	–	–	–	102	50.0	102	50.0	–	–
St. James city	4 364	2.0	4 278	80.4	4 059	39.4	93	22.6	308	40.6	1 064	47.8	964	43.7	83	85.5
St. James township	336	–	336	87.5	296	23.3	–	–	6	–	97	47.4	92	47.8	3	66.7
South Branch township	347	.6	345	90.7	311	32.8	3	100.0	7	28.6	99	50.5	95	51.6	3	–

TIPSII [UPF] GPH527 CENSUS90 7258360 06/ 18/ 92 1:41 PM MACHINE: C DATA:CENSUS90S*PH5TIPSDA27. 06/ 16/ 92 17:23:34 TAPE: NONE FRAME: 41
TSF:CENSUS90*92. 06/ 18/ 92 10:41:18 UTF:CENSUS90*93. 06/ 18/ 92 10:41:18 META:CENSUS90S*PH5TABLES27. 06/ 18/ 92 11:26:48

Table 1. **Selected Social Characteristics: 1990**—Con.

[Data based on sample and subject to sampling variability, see text. For definitions of terms and meanings of symbols, see text]

State County County Subdivision Place	All persons				Persons 5 years and over		Persons who speak a language other than English at home				Family households					
			Native				Persons 5 to 17 years		Persons 18 years and over				Married-couple family		Female householder, no husband present	
	Total	Percent foreign born	Total	Percent born in State of residence	Total	Percent living in different house in 1985	Total	Percent who do not speak English "very well"	Total	Percent who do not speak English "very well"	Total	Percent with own children under 18 years	Total	Percent with own children under 18 years	Total	Percent with own children under 18 years
Wilkin County	7 516	.6	7 470	70.3	6 931	33.5	42	35.7	381	25.7	2 076	50.4	1 824	50.2	164	58.5
Akron township	180	–	180	93.9	155	4.5	–	–	10	–	44	56.8	44	56.8	–	–
Andrea township	83	–	83	92.8	76	21.1	–	–	2	–	23	65.2	21	71.4	2	–
Atherton township	151	–	151	72.2	149	14.1	–	–	5	40.0	42	38.1	37	43.2	5	–
Bradford township	103	–	103	71.8	92	51.1	–	–	–	–	29	62.1	25	64.0	–	–
Brandrup township	202	–	202	78.2	176	34.7	5	100.0	2	100.0	54	61.1	53	62.3	1	–
Breckenridge city	3 708	1.1	3 668	67.1	3 426	44.4	26	11.5	198	33.3	998	54.9	847	52.9	114	72.8
Breckenridge township	203	1.0	201	82.1	186	51.1	3	100.0	4	100.0	43	46.5	42	47.6	–	–
Campbell city	230	–	230	73.0	210	45.2	–	–	8	62.5	61	54.1	53	54.7	4	50.0
Campbell township	127	–	127	67.7	115	22.6	–	–	4	–	36	44.4	35	45.7	–	–
Champion township	89	–	89	85.4	78	5.1	–	–	–	–	24	54.2	24	54.2	–	–
Connelly township	117	–	117	60.7	106	17.9	–	–	–	–	40	50.0	38	52.6	2	–
Deerhorn township	93	–	93	69.9	88	15.9	–	–	–	–	33	21.2	33	21.2	–	–
Doran city	92	–	92	76.1	88	25.0	3	66.7	4	–	26	46.2	26	46.2	–	–
Foxhome city	171	–	171	72.5	158	31.6	–	–	–	–	48	52.1	33	54.5	7	28.6
Foxhome township	148	1.4	146	83.6	141	17.0	–	–	5	60.0	42	38.1	40	40.0	2	–
Kent city	118	–	118	66.1	111	22.5	–	–	–	–	32	59.4	30	56.7	2	100.0
McCauleyville township	47	–	47	72.3	45	15.6	–	–	–	–	14	42.9	14	42.9	–	–
Manston township	83	–	83	85.5	81	11.1	–	–	8	–	24	54.2	18	72.2	–	–
Meadows township	66	–	66	92.4	59	37.3	–	–	–	–	18	61.1	14	78.6	–	–
Mitchell township	80	–	80	60.0	71	33.8	–	–	2	–	27	37.0	25	40.0	2	–
Nashua city	48	–	48	68.8	44	34.1	–	–	2	–	10	40.0	8	25.0	–	–
Nilsen township	86	–	86	73.3	82	7.3	–	–	2	–	22	50.0	22	50.0	–	–
Nordick township	140	–	140	62.9	122	23.8	–	–	11	100.0	40	50.0	36	55.6	2	–
Prairie View township	226	.9	224	72.8	211	14.7	2	100.0	28	10.7	64	42.2	55	45.5	2	–
Roberts township	110	–	110	45.5	102	19.6	–	–	4	–	36	38.9	31	35.5	3	33.3
Rothsay city (pt.)	247	–	247	80.2	227	7.9	3	–	50	–	76	32.9	65	32.3	6	33.3
Sunnyside township	174	–	174	82.8	162	16.0	–	–	6	–	52	42.3	52	42.3	–	–
Tanberg township	100	–	100	90.0	91	7.7	–	–	10	20.0	28	50.0	28	50.0	–	–
Tenney city	3	–	3	–	3	–	–	–	–	–	–	–	–	–	–	–
Wolverton city	171	–	171	43.9	165	20.6	–	–	16	–	47	46.8	39	46.2	6	66.7
Wolverton township	120	–	120	50.0	111	22.5	–	–	–	–	43	25.6	36	30.6	4	–
Winona County	47 828	1.5	47 111	66.3	44 646	45.7	430	35.8	1 502	35.4	11 390	50.7	9 891	49.3	1 010	68.2
Altura city	358	–	358	81.6	331	30.5	4	–	5	–	99	51.5	83	49.4	13	69.2
Dakota city	369	1.1	365	35.9	339	27.1	2	–	11	27.3	105	39.0	97	40.2	2	100.0
Dresbach township	315	1.0	312	21.2	301	37.5	5	–	–	–	81	53.1	74	55.4	2	100.0
Elba city	178	–	178	88.8	163	30.7	–	–	2	100.0	53	47.2	46	43.5	2	100.0
Elba township	265	.8	263	87.1	240	25.8	6	66.7	4	100.0	66	65.2	63	63.5	1	100.0
Fremont township	415	–	415	83.9	366	20.2	–	–	14	–	105	63.8	102	64.7	3	33.3
Goodview city	2 878	1.2	2 843	67.4	2 664	39.7	5	–	45	42.2	831	49.0	726	45.0	63	87.3
Hart township	398	–	398	80.9	384	28.6	–	–	8	62.5	97	57.7	88	60.2	5	40.0
Hillsdale township	1 026	2.2	1 003	61.6	926	57.9	3	–	20	40.0	273	60.8	227	59.9	27	70.4
Homer township	1 258	.6	1 250	64.2	1 186	39.7	16	25.0	27	7.4	360	51.4	342	51.2	15	46.7
Lewiston city	1 300	–	1 300	80.6	1 195	38.9	11	–	23	39.1	317	57.1	278	56.1	24	70.8
Minneiska city (pt.)	90	6.7	84	83.3	81	21.0	–	–	6	–	27	66.7	27	66.7	–	–
Minnesota City city	262	.8	260	65.0	239	31.0	–	–	12	25.0	70	54.3	66	51.5	4	100.0
Mount Vernon township	311	1.3	307	83.4	290	26.9	3	–	12	16.7	82	48.8	78	50.0	2	50.0
New Hartford township	784	.5	780	31.2	710	27.3	2	–	10	–	212	60.8	194	58.8	4	100.0
Norton township	528	1.3	521	76.2	502	23.9	2	–	18	27.8	149	49.0	133	50.4	6	66.7
Pleasant Hill township	551	1.1	545	52.8	507	29.6	7	28.6	10	50.0	150	55.3	140	55.7	5	60.0
Richmond township	751	.3	749	43.9	675	31.3	–	–	6	–	207	57.0	191	56.0	9	88.9
Rollingstone city	694	–	694	78.8	624	30.9	3	–	9	33.3	194	56.7	180	54.4	14	85.7
Rollingstone township	1 217	1.2	1 202	70.9	1 141	30.1	19	26.3	34	8.8	360	49.7	332	48.8	14	57.1
St. Charles city	2 642	4.8	2 516	78.7	2 397	50.1	68	54.4	139	46.8	718	53.8	616	50.5	68	80.9
St. Charles township	534	.4	532	79.9	491	33.0	21	71.4	30	43.3	138	60.9	127	63.8	5	20.0
Saratoga township	522	–	522	76.8	469	19.8	47	78.7	50	80.0	127	47.2	118	48.3	5	60.0
Stockton city	532	–	532	76.1	473	44.0	7	–	5	40.0	133	71.4	110	75.5	11	63.6
Utica city	218	1.8	214	87.9	195	28.7	5	–	15	6.7	54	55.6	51	58.8	1	–
Utica township	661	–	661	85.0	607	21.7	13	76.9	30	53.3	171	52.0	149	55.7	8	25.0
Warren township	629	.8	624	80.6	565	27.3	1	–	22	18.2	161	57.1	147	55.8	8	75.0
Whitewater township	252	–	252	92.5	220	21.8	12	–	5	–	55	83.6	51	82.4	–	–
Wilson township	1 132	.4	1 127	74.6	1 052	31.3	13	–	21	28.6	332	53.0	309	53.4	21	52.4
Winona city	25 399	1.8	24 950	63.4	24 062	53.7	147	24.5	892	34.2	5 335	46.8	4 438	44.3	655	66.7
Winona township	1 015	.2	1 013	62.9	945	46.6	6	33.3	12	25.0	242	49.2	233	49.8	6	33.3
Wiscoy township	344	.9	341	54.8	306	46.1	2	100.0	5	60.0	86	61.6	75	62.7	7	57.1

TIPSII [UPF] GPH527 CENSUS90 72583600 06/18/92 1:41 PM MACHINE: C DATA:CENSUS90S*PH5TIPSDA27. 06/16/92 17:23:34 TAPE: NONE FRAME: 42
TSF:CENSUS90*92. 06/18/92 10:41:18 UTF:CENSUS90*93. 06/18/92 10:41:18 META:CENSUS90S*PH5TABLES27. 06/18/92 11:26:48

Table 1. **Selected Social Characteristics: 1990**—Con.

[Data based on sample and subject to sampling variability, see text. For definitions of terms and meanings of symbols, see text]

State County County Subdivision Place	All persons				Persons 5 years and over		Persons who speak a language other than English at home				Family households					
			Native				Persons 5 to 17 years		Persons 18 years and over				Married-couple family		Female householder, no husband present	
	Total	Percent foreign born	Total	Percent born in State of residence	Total	Percent living in different house in 1985	Total	Percent who do not speak English "very well"	Total	Percent who do not speak English "very well"	Total	Percent with own children under 18 years	Total	Percent with own children under 18 years	Total	Percent with own children under 18 years
Wright County	68 710	.8	68 167	85.7	62 501	42.5	443	37.0	1 651	30.8	18 068	57.9	15 759	56.7	1 602	70.5
Albertville city	1 252	.3	1 248	88.0	1 075	55.6	4	50.0	20	10.0	321	63.2	272	64.0	33	60.6
Albion township	1 128	.7	1 120	87.2	1 033	23.9	8	62.5	41	9.8	306	50.3	284	53.2	9	11.1
Annandale city	2 054	.6	2 041	80.9	1 883	44.3	2	100.0	35	25.7	549	57.7	447	54.6	85	71.8
Buffalo city	6 856	.7	6 805	82.3	6 233	62.4	35	20.0	210	16.7	1 752	59.9	1 413	56.3	299	73.9
Buffalo township	2 095	.4	2 086	86.6	1 927	39.1	11	63.6	32	59.4	577	61.4	522	61.7	33	57.6
Chatham township	849	1.2	839	89.7	785	32.0	3	–	23	26.1	245	51.0	216	49.5	16	68.8
Clearwater city	613	.3	611	84.0	539	52.9	–	–	3	–	155	72.3	108	66.7	39	82.1
Clearwater township	1 140	1.4	1 124	90.7	1 056	32.6	3	–	16	18.8	304	51.3	283	53.0	10	60.0
Cokato city	2 180	1.6	2 146	85.1	2 012	42.2	12	25.0	150	21.3	558	51.4	481	48.9	66	74.2
Cokato township	1 089	1.3	1 075	86.6	976	33.0	16	56.3	68	51.5	257	61.9	231	64.1	8	25.0
Corinna township	2 053	.7	2 038	86.2	1 922	38.5	7	42.9	54	7.4	600	45.2	560	43.6	34	79.4
Dayton city (pt.)	34	–	34	47.1	34	20.6	5	–	–	–	5	100.0	5	100.0	–	–
Delano city	2 709	1.0	2 681	85.2	2 467	51.3	7	100.0	86	24.4	674	56.4	611	54.2	40	77.5
Frankfort township	2 935	.4	2 923	89.4	2 646	38.3	13	46.2	55	45.5	770	61.2	726	61.8	26	46.2
Franklin township	2 742	1.6	2 699	85.2	2 537	38.3	36	36.1	66	15.2	691	59.3	644	61.5	23	60.9
French Lake township	949	.8	941	90.6	872	26.4	9	77.8	84	35.7	272	44.1	248	46.0	17	23.5
Hanover city (pt.)	517	.8	513	86.4	459	43.6	5	40.0	12	16.7	149	58.4	133	60.2	2	–
Howard Lake city	1 343	.1	1 341	86.8	1 213	37.5	3	–	15	20.0	344	54.7	286	53.8	43	58.1
Maple Lake city	1 394	.1	1 392	88.2	1 229	42.7	–	–	20	10.0	360	60.0	307	60.3	39	53.8
Maple Lake township	1 829	.4	1 821	86.1	1 681	29.9	9	–	25	24.0	521	48.0	481	49.3	26	34.6
Marysville township	1 839	.5	1 830	86.3	1 684	39.3	16	25.0	35	20.0	486	55.8	423	53.7	34	79.4
Middleville township	1 017	.3	1 014	88.0	948	25.3	–	–	22	9.1	288	45.8	261	48.3	12	33.3
Monticello city	4 941	.4	4 920	83.9	4 434	55.9	20	55.0	75	61.3	1 273	64.6	995	57.8	204	88.7
Monticello township	3 981	1.3	3 930	83.9	3 605	42.0	70	42.9	91	30.8	1 050	66.2	937	65.0	95	82.1
Montrose city	1 007	.9	998	83.7	899	55.3	17	47.1	10	30.0	260	61.2	216	54.2	37	100.0
Otsego township	5 219	.7	5 180	86.6	4 736	31.9	14	–	108	51.9	1 363	61.0	1 181	61.0	108	60.2
Rockford city (pt.)	2 233	1.6	2 198	85.8	1 981	50.4	26	38.5	56	32.1	584	68.3	420	65.7	98	83.7
Rockford township	3 389	.2	3 383	84.6	3 119	31.2	28	50.0	21	33.3	903	53.6	822	55.6	47	44.7
St. Michael city	2 506	.6	2 492	84.8	2 214	51.8	24	8.3	75	38.7	640	64.8	579	65.5	36	58.3
Silver Creek township	1 835	1.4	1 809	86.4	1 696	41.8	11	72.7	37	62.2	506	53.4	465	51.4	21	76.2
South Haven city	186	1.6	183	89.6	174	42.5	2	100.0	1	–	49	53.1	42	45.2	6	100.0
Southside township	1 237	.6	1 229	84.2	1 156	38.1	–	–	21	66.7	352	42.9	330	42.4	10	40.0
Stockholm township	784	1.1	775	92.0	725	28.4	10	–	31	16.1	210	55.7	200	55.5	8	50.0
Victor township	1 083	.6	1 076	89.9	992	34.7	5	40.0	15	40.0	266	52.6	244	52.0	8	87.5
Waverly city	601	–	601	89.5	546	34.6	2	–	16	18.8	149	53.7	120	56.7	21	42.9
Woodland township	1 091	1.8	1 071	91.9	1 013	28.9	10	–	22	63.6	279	55.9	266	57.9	9	22.2
Yellow Medicine County	11 684	.6	11 616	85.2	10 903	26.7	38	31.6	427	22.7	3 230	44.6	2 969	44.4	169	53.3
Burton township	202	1.0	200	92.0	171	12.3	–	–	2	–	55	52.7	51	52.9	–	–
Canby city	1 826	1.1	1 806	75.3	1 724	36.9	7	28.6	34	11.8	472	37.9	441	36.7	26	53.8
Clarkfield city	922	1.1	912	83.8	862	31.7	7	28.6	56	25.0	252	43.7	225	40.0	23	87.0
Echo city	302	–	302	87.1	274	26.6	3	66.7	4	–	80	47.5	72	47.2	4	100.0
Echo township	210	–	210	96.2	200	13.0	–	–	1	–	71	33.8	64	34.4	–	–
Florida township	155	–	155	82.6	141	9.9	–	–	–	–	45	33.3	43	34.9	–	–
Fortier township	119	–	119	87.4	108	21.3	–	–	4	100.0	38	60.5	36	58.3	–	–
Friendship township	253	–	253	91.7	233	15.0	–	–	7	–	76	51.3	72	48.6	2	100.0
Granite Falls city (pt.)	2 346	.7	2 329	80.6	2 206	31.6	5	–	97	24.7	628	45.2	554	43.0	60	61.7
Hammer township	364	.5	362	84.5	339	33.0	–	–	43	20.9	87	46.0	84	47.6	3	–
Hanley Falls city	260	–	260	88.8	241	37.8	–	–	4	–	71	42.3	58	36.2	11	63.6
Hazel Run city	85	–	85	90.6	80	38.8	–	–	1	–	30	36.7	30	36.7	–	–
Hazel Run township	205	–	205	95.6	190	14.7	–	–	3	–	61	42.6	61	42.6	–	–
Lisbon township	239	.8	237	92.8	222	32.4	–	–	7	–	74	50.0	67	52.2	2	–
Minnesota Falls township	356	.6	354	89.8	337	19.9	2	–	21	–	113	41.6	101	44.6	8	–
Norman township	330	.9	327	89.6	309	22.0	3	100.0	11	18.2	92	54.3	90	53.3	–	–
Normania township	190	–	190	93.7	172	14.5	–	–	21	–	60	50.0	60	50.0	–	–
Omro township	144	2.1	141	94.3	138	13.8	2	–	8	100.0	48	25.0	42	28.6	3	–
Oshkosh township	272	–	272	91.2	255	24.7	–	–	10	30.0	73	45.2	66	47.0	–	–
Porter city	204	–	204	88.2	186	19.9	–	–	2	100.0	49	42.9	45	46.7	4	–
Posen township	279	–	279	83.5	267	18.4	–	–	16	62.5	84	48.8	84	48.8	–	–
St. Leo city	119	1.7	117	91.5	117	16.2	–	–	–	–	37	21.6	34	23.5	–	–
Sandnes township	227	–	227	94.3	202	14.4	3	100.0	3	–	55	56.4	50	58.0	–	–
Sioux Agency township	277	.7	275	97.8	253	19.8	–	–	14	28.6	84	44.0	73	47.9	5	–
Stony Run township	555	.5	552	89.7	520	28.8	–	–	22	40.9	151	49.7	139	50.4	7	71.4
Swede Prairie township	191	–	191	90.6	186	17.2	5	–	12	–	49	46.9	45	51.1	2	–
Tyro township	214	–	214	90.2	198	8.6	–	–	8	50.0	60	36.7	60	36.7	–	–
Wergeland township	212	–	212	84.4	187	11.2	1	–	2	–	58	65.5	58	65.5	–	–
Wood Lake city	394	–	394	83.2	366	31.4	–	–	8	–	106	51.9	99	54.5	5	20.0
Wood Lake township	232	–	232	91.8	219	9.1	–	–	6	–	71	47.9	65	52.3	4	–

TIPSII [UPF] GPH527 CENSUS90 72583600 06/18/92 1:41 PM MACHINE: C DATA:CENSUS90S*PH5TIPSDA27. 06/16/92 17:23:34 TAPE: NONE FRAME: 43
TSF:CENSUS90*92. 06/18/92 10:41:18 UTF:CENSUS90*93. 06/18/92 10:41:18 META:CENSUS90S*PH5TABLES27. 06/18/92 11:26:48

Table 2. Selected Social Characteristics: 1990

[Data based on sample and subject to sampling variability, see text. For definitions of terms and meanings of symbols, see text]

State County Place and [In Selected States] County Subdivision	All persons				Persons 5 years and over		Persons who speak a language other than English at home				Family households					
			Native				Persons 5 to 17 years		Persons 18 years and over				Married-couple family		Female householder, no husband present	
	Total	Percent foreign born	Total	Percent born in State of residence	Total	Percent living in different house in 1985	Total	Percent who do not speak English "very well"	Total	Percent who do not speak English "very well"	Total	Percent with own children under 18 years	Total	Percent with own children under 18 years	Total	Percent with own children under 18 years
The State	**4 375 099**	**2.6**	**4 262 060**	**75.6**	**4 038 861**	**44.5**	**42 163**	**40.4**	**184 998**	**33.7**	**1 138 581**	**50.8**	**958 653**	**49.1**	**135 152**	**64.1**
COUNTY																
Aitkin County	12 425	.8	12 330	79.4	11 755	35.1	53	64.2	511	35.6	3 667	39.7	3 254	36.7	275	64.7
Anoka County	243 641	1.7	239 551	79.1	222 266	45.7	1 974	36.1	5 762	32.3	65 367	57.3	55 492	56.2	7 430	67.0
Becker County	27 881	1.0	27 592	75.0	25 827	38.3	125	24.0	1 116	27.4	7 700	48.6	6 453	46.2	921	65.3
Beltrami County	34 384	1.1	34 005	76.8	31 526	45.5	319	29.5	1 658	25.5	8 382	54.0	6 745	50.9	1 237	69.1
Benton County	30 185	.7	29 988	86.7	27 544	43.6	195	22.1	668	25.6	7 628	57.1	6 469	56.1	851	68.5
Big Stone County	6 285	.9	6 230	79.9	5 844	29.2	18	11.1	137	15.3	1 727	43.5	1 556	42.9	107	64.5
Blue Earth County	54 044	2.3	52 821	80.0	50 605	50.9	438	30.1	1 856	40.9	12 034	50.1	10 297	48.6	1 274	67.3
Brown County	26 984	.8	26 764	88.0	25 011	31.9	140	29.3	1 766	28.4	7 117	49.0	6 341	48.3	512	59.6
Carlton County	29 259	1.0	28 958	83.8	27 215	37.7	129	26.4	1 460	19.0	7 863	51.4	6 606	48.7	935	69.3
Carver County	47 915	1.3	47 277	79.5	43 357	45.8	261	32.2	2 027	31.6	12 928	57.1	11 455	56.4	1 084	66.0
Cass County	21 791	1.0	21 570	76.7	20 257	40.9	119	30.3	690	31.6	6 072	43.1	5 179	40.6	561	61.3
Chippewa County	13 228	.6	13 146	85.5	12 342	31.6	72	40.3	583	28.0	3 721	46.8	3 351	44.4	268	78.0
Chisago County	30 521	.8	30 267	78.2	28 037	42.5	178	32.6	696	21.3	8 220	55.4	7 221	53.9	697	72.5
Clay County	50 422	1.9	49 478	51.1	46 884	46.9	445	40.7	2 202	30.9	11 910	52.0	10 145	49.8	1 316	73.2
Clearwater County	8 309	1.3	8 198	81.4	7 724	29.7	51	21.6	496	11.3	2 258	47.2	1 906	45.6	242	62.8
Cook County	3 868	1.5	3 810	73.0	3 606	40.4	10	30.0	144	27.1	1 038	45.6	915	44.2	79	50.6
Cottonwood County	12 694	1.2	12 538	81.3	11 881	29.8	81	9.9	650	32.2	3 616	43.7	3 280	41.9	237	70.0
Crow Wing County	44 249	.9	43 831	78.7	41 078	44.1	247	42.1	1 348	28.3	12 279	47.5	10 438	44.6	1 420	68.2
Dakota County	275 227	2.3	268 957	71.1	249 647	53.5	2 290	31.0	8 562	33.2	74 152	57.5	63 295	56.3	8 225	68.8
Dodge County	15 731	.9	15 594	80.0	14 392	38.2	96	18.8	420	23.3	4 313	54.2	3 864	53.3	314	64.3
Douglas County	28 674	.7	28 479	82.3	26 654	41.5	134	17.9	1 299	17.8	7 863	47.3	6 858	46.4	716	57.8
Faribault County	16 937	.7	16 819	80.8	15 880	28.7	139	20.1	393	31.3	4 760	46.1	4 209	44.2	410	64.9
Fillmore County	20 777	.7	20 641	73.6	19 284	33.4	305	73.1	849	42.9	5 665	46.6	5 077	45.5	409	62.1
Freeborn County	33 060	1.1	32 693	78.1	30 842	34.5	236	33.1	1 163	33.6	9 348	45.8	8 217	43.7	785	65.2
Goodhue County	40 690	.7	40 397	80.8	37 687	39.2	208	36.1	1 004	22.6	10 986	50.1	9 748	48.3	894	70.0
Grant County	6 246	.3	6 226	84.5	5 846	31.3	23	30.4	358	25.7	1 731	41.0	1 562	40.1	121	55.4
Hennepin County	1 032 431	4.3	988 274	69.1	955 731	50.9	12 206	41.2	52 627	36.7	259 557	47.8	207 573	45.6	40 307	61.0
Houston County	18 497	.7	18 368	45.0	17 030	35.2	123	29.3	587	19.8	5 065	49.2	4 461	47.5	429	64.1
Hubbard County	14 939	.9	14 799	73.2	13 912	34.5	52	40.4	367	37.9	4 291	44.5	3 818	42.5	315	66.7
Isanti County	25 921	1.0	25 668	84.1	23 874	37.1	163	25.8	660	23.9	6 862	55.7	5 909	53.8	647	71.3
Itasca County	40 863	1.0	40 440	81.1	38 160	34.8	136	30.1	1 488	19.6	11 417	48.4	9 775	45.6	1 188	70.1
Jackson County	11 677	1.6	11 495	76.3	10 881	31.7	119	33.6	381	35.7	3 282	46.4	2 932	44.9	249	64.7
Kanabec County	12 802	1.2	12 647	82.9	11 823	38.0	90	26.7	305	25.6	3 471	51.9	3 022	49.4	327	71.6
Kandiyohi County	38 761	1.1	38 327	83.3	35 745	40.8	502	41.0	1 631	34.3	10 223	52.1	9 010	50.8	904	67.1
Kittson County	5 767	2.1	5 647	77.3	5 358	30.6	22	45.5	399	20.8	1 600	45.7	1 406	45.7	133	57.1
Koochiching County	16 299	5.4	15 421	74.9	15 264	47.9	177	11.9	783	23.1	4 307	47.2	3 568	45.2	489	60.1
Lac qui Parle County	8 924	.6	8 868	85.3	8 319	27.7	44	36.4	361	27.4	2 499	43.5	2 296	43.8	125	51.2
Lake County	10 415	1.5	10 258	77.0	9 790	37.7	28	–	404	2.2	3 059	40.9	2 760	38.0	241	70.1
Lake of the Woods County	4 076	1.4	4 019	73.3	3 739	37.1	3	–	92	28.3	1 198	43.8	1 049	42.8	114	53.5
Le Sueur County	23 239	.4	23 139	87.7	21 451	32.7	108	27.8	1 000	25.8	6 265	51.3	5 505	50.6	511	62.0
Lincoln County	6 890	.8	6 835	80.4	6 526	27.4	80	26.3	320	23.1	1 904	43.4	1 723	43.0	98	50.0
Lyon County	24 789	1.2	24 503	78.8	23 043	43.0	197	34.0	619	29.9	6 238	52.5	5 503	50.5	553	74.3
McLeod County	32 030	1.0	31 697	88.6	29 432	36.9	210	46.7	1 700	32.6	8 656	52.1	7 636	51.1	728	66.1
Mahnomen County	5 044	.6	5 013	84.6	4 699	26.6	13	61.5	177	43.5	1 330	49.8	1 100	48.0	149	63.1
Marshall County	10 993	.9	10 890	76.8	10 298	23.6	60	46.7	761	31.1	3 081	49.0	2 766	48.7	216	57.9
Martin County	22 914	.7	22 754	77.5	21 325	34.6	104	31.7	442	18.6	6 422	47.3	5 659	45.2	575	64.3
Meeker County	20 846	.9	20 658	88.0	19 259	32.1	146	26.0	693	32.2	5 672	49.2	5 082	48.0	401	64.8
Mille Lacs County	18 670	.9	18 494	84.0	17 245	37.9	114	27.2	714	36.7	5 088	50.2	4 335	47.0	544	73.9
Morrison County	29 604	.5	29 459	89.2	27 266	31.1	125	33.6	1 080	33.5	7 754	52.8	6 752	52.2	707	62.7
Mower County	37 385	.9	37 035	73.7	34 944	34.9	297	33.3	1 075	39.1	10 366	44.6	9 013	42.1	1 003	66.7
Murray County	9 660	.7	9 597	82.8	9 019	25.8	33	18.2	201	27.4	2 739	44.1	2 515	43.2	131	65.6
Nicollet County	28 076	1.0	27 806	81.8	26 034	45.7	124	38.7	812	26.6	6 866	52.3	6 140	51.6	570	63.7
Nobles County	20 098	2.2	19 654	70.8	18 741	33.9	261	29.5	931	43.9	5 612	45.4	4 997	45.1	450	52.4
Norman County	7 975	.8	7 915	72.6	7 492	26.2	27	11.1	260	16.2	2 143	46.9	1 911	45.8	147	70.7
Olmsted County	106 470	4.0	102 234	69.0	97 171	48.7	1 261	46.5	4 251	42.4	28 097	53.3	24 521	52.1	2 848	66.0
Otter Tail County	50 714	1.1	50 157	79.0	47 257	35.4	235	17.0	2 420	26.2	14 031	46.4	12 462	45.0	1 088	65.7
Pennington County	13 306	1.1	13 165	79.3	12 406	39.0	101	49.5	673	22.1	3 497	50.9	2 916	49.1	384	64.1
Pine County	21 264	2.4	20 745	78.3	19 823	37.2	158	31.0	954	37.6	5 564	48.7	4 841	46.9	503	60.8
Pipestone County	10 491	1.0	10 387	70.9	9 703	33.8	37	8.1	312	23.1	2 791	46.6	2 510	45.5	201	59.7
Polk County	32 498	1.2	32 120	62.2	30 143	34.9	246	16.7	1 873	27.2	8 532	50.9	7 300	49.2	874	70.3
Pope County	10 745	.6	10 680	84.6	10 002	31.4	46	13.0	728	11.7	2 995	44.5	2 692	43.2	194	66.0
Ramsey County	485 765	5.7	458 316	73.7	447 001	48.3	9 976	54.0	28 681	44.6	121 315	49.3	94 806	46.9	21 044	60.9
Red Lake County	4 525	.8	4 489	84.2	4 201	25.7	25	–	264	21.2	1 171	50.7	1 051	50.0	79	73.4
Redwood County	17 254	.5	17 161	88.4	15 975	29.1	53	32.1	462	24.2	4 676	48.2	4 195	47.1	333	65.5
Renville County	17 673	.7	17 558	88.6	16 389	27.0	158	26.6	642	36.6	4 858	46.5	4 337	45.8	325	57.8
Rice County	49 183	1.4	48 510	78.1	45 807	45.7	276	32.6	1 953	25.9	11 727	53.9	10 171	52.0	1 129	72.2
Rock County	9 806	1.2	9 686	64.9	9 133	33.0	74	44.6	358	36.3	2 757	46.8	2 535	46.0	179	64.2
Roseau County	15 026	1.8	14 757	82.3	13 583	38.7	73	23.3	799	16.9	4 036	55.1	3 461	54.4	347	65.1
St. Louis County	198 213	1.9	194 380	81.1	186 057	38.4	1 034	28.2	9 380	22.0	52 627	47.5	43 604	44.5	7 007	65.2

Table 2. **Selected Social Characteristics: 1990**—Con.

[Data based on sample and subject to sampling variability, see text. For definitions of terms and meanings of symbols, see text]

State County Place and [In Selected States] County Subdivision	All persons				Persons 5 years and over		Persons who speak a language other than English at home				Family households					
			Native				Persons 5 to 17 years		Persons 18 years and over				Married-couple family		Female householder, no husband present	
	Total	Percent foreign born	Total	Percent born in State of residence	Total	Percent living in different house in 1985	Total	Percent who do not speak English "very well"	Total	Percent who do not speak English "very well"	Total	Percent with own children under 18 years	Total	Percent with own children under 18 years	Total	Percent with own children under 18 years
COUNTY—Con.																
Scott County	57 846	.9	57 306	80.2	52 392	45.5	379	18.7	1 845	26.7	15 448	58.4	13 469	58.8	1 298	67.6
Sherburne County	41 945	.8	41 606	81.0	38 406	49.1	207	20.3	984	24.0	10 759	59.0	9 611	57.9	801	70.8
Sibley County	14 366	.7	14 262	90.4	13 299	27.6	74	31.1	944	35.3	3 934	47.2	3 474	47.7	257	53.7
Stearns County	118 791	.8	117 879	86.9	109 798	43.8	757	29.3	5 710	28.0	28 084	55.1	23 999	54.1	2 977	64.5
Steele County	30 729	1.0	30 431	80.2	28 321	40.4	332	40.4	1 158	33.3	8 329	50.8	7 442	50.5	692	57.2
Stevens County	10 634	1.6	10 463	83.3	10 016	42.3	67	52.2	302	29.1	2 466	47.2	2 184	45.8	190	62.1
Swift County	10 724	.5	10 666	87.5	10 065	28.3	34	8.8	593	26.5	2 991	43.4	2 681	42.8	214	55.1
Todd County	23 363	.6	23 223	86.1	21 727	31.1	170	31.8	649	23.9	6 306	50.6	5 569	50.0	453	65.8
Traverse County	4 463	.7	4 430	76.3	4 157	24.1	6	–	124	3.2	1 253	43.8	1 143	42.9	79	60.8
Wabasha County	19 744	.8	19 592	83.8	18 203	35.8	74	60.8	422	28.2	5 442	49.7	4 840	48.3	393	69.2
Wadena County	13 154	1.0	13 022	81.4	12 195	37.0	93	1.1	1 019	9.3	3 516	49.7	2 984	47.2	381	67.2
Waseca County	18 079	.4	18 009	84.5	16 729	36.1	91	37.4	394	15.5	4 818	51.9	4 189	50.4	439	64.7
Washington County	145 896	1.9	143 157	73.7	133 722	46.8	1 171	34.0	3 731	36.6	39 386	56.7	34 297	55.7	3 708	68.4
Watonwan County	11 682	1.9	11 465	84.0	10 808	33.9	152	23.0	724	41.4	3 099	48.0	2 777	45.8	219	65.3
Wilkin County	7 516	.6	7 470	70.3	6 931	33.5	42	35.7	381	25.7	2 076	50.4	1 824	50.2	164	58.5
Winona County	47 828	1.5	47 111	66.3	44 646	45.7	430	35.8	1 502	35.4	11 390	50.7	9 891	49.3	1 010	68.2
Wright County	68 710	.8	68 167	85.7	62 501	42.5	443	37.0	1 651	30.8	18 068	57.9	15 759	56.7	1 602	70.5
Yellow Medicine County	11 684	.6	11 616	85.2	10 903	26.7	38	31.6	427	22.7	3 230	44.6	2 969	44.4	169	53.3
PLACE AND COUNTY SUBDIVISION																
Aastad township, Otter Tail County	230	.4	229	84.3	221	14.9	4	–	14	14.3	72	52.8	70	52.9	1	100.0
Acoma township, McLeod County	1 029	.2	1 027	89.3	947	29.7	–	–	22	27.3	295	53.6	279	54.8	7	71.4
Acton township, Meeker County	444	.5	442	87.6	418	30.1	–	–	12	50.0	134	50.7	120	48.3	9	77.8
Ada city, Norman County	1 709	.8	1 696	75.6	1 623	26.5	3	–	36	38.9	448	42.4	392	38.8	50	76.0
Adams city, Mower County	717	.3	715	64.6	673	33.4	8	100.0	34	32.4	207	34.3	184	33.2	21	47.6
Adams township, Mower County	445	–	445	59.8	405	21.2	2	100.0	14	50.0	125	51.2	114	54.4	5	–
Adrian city, Nobles County	1 126	.2	1 124	73.7	1 067	27.6	–	–	46	32.6	324	40.4	282	40.1	30	50.0
Adrian township, Watonwan County	180	–	180	85.6	168	20.8	–	–	7	57.1	55	34.5	51	37.3	1	–
Aetna township, Pipestone County	243	–	243	76.1	221	14.0	2	–	3	100.0	66	33.3	61	36.1	5	–
Afton city, Washington County	2 645	2.0	2 592	75.7	2 468	32.1	13	–	59	49.2	746	51.9	673	54.2	73	30.1
Agassiz township, Lac qui Parle County	107	–	107	94.4	100	4.0	2	100.0	–	–	36	13.9	27	18.5	–	–
Agder township, Marshall County	102	–	102	83.3	94	20.2	–	–	16	81.3	32	40.6	27	40.7	5	40.0
Agram township, Morrison County	418	.2	417	95.0	383	35.0	6	–	17	58.8	109	65.1	106	65.1	–	–
Aitkin city, Aitkin County	1 698	1.0	1 681	74.5	1 620	49.2	13	84.6	145	39.3	408	45.1	326	39.3	61	72.1
Aitkin township, Aitkin County	873	1.9	856	76.4	833	36.3	2	–	42	16.7	276	36.6	246	33.3	16	50.0
Akeley city, Hubbard County	435	1.1	430	81.9	389	29.0	10	–	10	50.0	119	48.7	74	45.9	33	54.5
Akeley township, Hubbard County	308	2.3	301	73.4	301	39.2	–	–	5	60.0	100	32.0	81	28.4	14	50.0
Akron township, Big Stone County	241	1.2	238	93.7	222	15.8	–	–	3	–	68	41.2	64	43.8	2	–
Akron township, Wilkin County	180	–	180	93.9	155	4.5	–	–	10	–	44	56.8	44	56.8	–	–
Alango township, St. Louis County	299	3.0	290	90.0	275	31.6	3	–	42	23.8	78	73.1	65	75.4	10	80.0
Alaska township, Beltrami County	254	–	254	72.8	241	24.9	7	28.6	10	–	75	48.0	60	50.0	5	60.0
Alba township, Jackson County	218	.9	216	90.7	202	19.3	–	–	–	–	63	44.4	58	48.3	3	–
Albany city, Stearns County	1 548	.2	1 545	90.2	1 420	40.4	6	16.7	202	30.2	399	44.4	332	44.9	51	49.0
Albany township, Stearns County	918	1.2	907	95.9	852	17.0	11	36.4	133	19.5	235	58.3	215	60.9	8	50.0
Alberta township, Benton County	746	–	746	96.9	696	18.0	10	100.0	31	35.5	188	54.3	164	58.5	15	13.3
Alberta city, Stevens County	136	–	136	76.5	123	28.5	–	–	–	–	45	44.4	42	40.5	2	100.0
Albert Lea city, Freeborn County	18 310	1.2	18 095	74.6	17 116	40.1	134	31.3	731	33.9	5 016	45.5	4 248	41.9	550	69.3
Albert Lea township, Freeborn County	947	1.6	932	80.6	906	28.4	9	–	33	39.4	279	41.2	246	37.4	22	72.7
Albertville city, Wright County	1 252	.3	1 248	88.0	1 075	55.6	4	50.0	20	10.0	321	63.2	272	64.0	33	60.6
Albin township, Brown County	364	–	364	92.6	344	18.3	–	–	21	47.6	91	49.5	89	50.6	2	–
Albion township, Wright County	1 128	.7	1 120	87.2	1 033	23.9	8	62.5	41	9.8	306	50.3	284	53.2	9	11.1
Alborn township, St. Louis County	305	1.3	301	82.7	296	14.9	2	–	14	42.9	85	50.6	64	42.2	11	72.7
Alden city, Freeborn County	613	2.9	595	84.0	562	33.3	14	64.3	35	40.0	166	39.2	148	38.5	15	46.7
Alden township, Freeborn County	368	.5	366	88.5	341	19.1	–	–	5	20.0	100	46.0	92	47.8	–	–
Alden township, St. Louis County	154	7.8	142	81.7	142	35.9	–	–	19	73.7	49	40.8	44	38.6	3	100.0
Aldrich city, Wadena County	70	4.3	67	80.6	67	26.9	4	–	5	–	17	47.1	17	47.1	–	–
Aldrich township, Wadena County	475	–	475	84.8	436	25.5	–	–	9	–	121	60.3	114	59.6	7	71.4
Alexandria city, Douglas County	7 838	.9	7 771	80.3	7 310	54.0	15	–	471	19.1	1 942	46.9	1 447	42.1	399	64.4
Alexandria township, Douglas County	4 014	.7	3 986	83.0	3 723	37.5	39	–	111	21.6	1 133	50.8	1 063	50.6	51	56.9
Alfsborg township, Sibley County	371	1.1	367	89.1	346	17.6	2	–	27	7.4	110	40.9	99	43.4	9	22.2
Alliance township, Clay County	235	1.7	231	67.5	222	30.6	2	–	4	100.0	77	41.6	70	40.0	4	100.0
Alma township, Marshall County	113	1.8	111	86.5	111	8.1	–	–	16	37.5	35	34.3	33	36.4	–	–
Almond township, Big Stone County	159	–	159	83.0	152	18.4	–	–	3	–	50	36.0	48	37.5	–	–
Alpha city, Jackson County	75	5.3	71	69.0	69	30.4	–	–	4	50.0	23	30.4	23	30.4	–	–
Alta Vista township, Lincoln County	266	4.1	255	94.5	248	28.2	9	44.4	10	50.0	65	53.8	63	52.4	2	100.0
Alton township, Waseca County	455	–	455	90.5	436	24.1	7	28.6	8	25.0	136	41.2	128	41.4	5	–
Altona township, Pipestone County	195	–	195	89.2	177	21.5	–	–	–	–	51	47.1	47	46.8	4	50.0
Altura city, Winona County	358	–	358	81.6	331	30.5	4	–	5	–	99	51.5	83	49.4	13	69.2
Alvarado city, Marshall County	365	.8	362	48.6	332	36.4	–	–	58	19.0	96	52.1	81	49.4	13	61.5
Alvwood township, Itasca County	53	–	53	75.5	46	52.2	–	–	–	–	12	33.3	12	33.3	–	–

TIPSII [UPF] GPH527 CENSUS90 7258360 06/18/92 1:41 PM MACHINE: C DATA:CENSUS90S*PH5TIPSDA27. 06/16/92 17:23:34 TAPE: NONE FRAME: 44
TSF:CENSUS90*92. 06/18/92 10:41:18 UTF:CENSUS90*93. 06/18/92 10:41:18 META:CENSUS90S*PH5TABLES27. 06/18/92 11:26:48

TIPSII [UPF] GPH527 CENSUS90 7258360O 06/ 18/ 92 1:41 PM MACHINE: C DATA:CENSUS90S*PH5TIPSDA27. 06/ 16/ 92 17:23:34 TAPE: NONE FRAME: 45
TSF:CENSUS90*92. 06/ 18/ 92 10:41:18 UTF:CENSUS90*93. 06/ 18/ 92 10:41:18 META:CENSUS90S*PH5TABLES27. 06/ 18/ 92 11:26:48

Table 2. **Selected Social Characteristics: 1990**—Con.

[Data based on sample and subject to sampling variability, see text. For definitions of terms and meanings of symbols, see text]

State County Place and [In Selected States] County Subdivision	All persons				Persons 5 years and over		Persons who speak a language other than English at home				Family households					
			Native				Persons 5 to 17 years		Persons 18 years and over				Married-couple family		Female householder, no husband present	
	Total	Percent foreign born	Total	Percent born in State of residence	Total	Percent living in different house in 1985	Total	Percent who do not speak English "very well"	Total	Percent who do not speak English "very well"	Total	Percent with own children under 18 years	Total	Percent with own children under 18 years	Total	Percent with own children under 18 years
PLACE AND COUNTY SUBDIVISION—Con.																
Amador township, Chisago County	610	.8	605	67.8	581	36.0	–	–	32	25.0	174	46.6	153	47.7	13	61.5
Amboy city, Blue Earth County	513	.6	510	83.1	494	24.3	3	100.0	19	31.6	129	34.1	120	30.8	7	71.4
Amboy township, Cottonwood County	233	.9	231	81.0	217	10.6	2	100.0	3	–	64	35.9	57	36.8	5	40.0
Amherst township, Fillmore County	421	.5	419	55.1	372	35.2	39	79.5	50	50.0	111	52.3	97	51.5	3	33.3
Amiret township, Lyon County	276	–	276	89.5	260	19.6	–	–	–	–	69	68.1	65	66.2	2	100.0
Amo township, Cottonwood County	208	–	208	88.5	201	29.4	2	–	–	–	58	50.0	58	50.0	–	–
Amor township, Otter Tail County	381	–	381	76.4	372	32.8	–	–	25	24.0	91	50.5	85	51.8	4	50.0
Andover city, Anoka County	15 216	.7	15 104	81.2	13 754	50.4	60	55.0	264	14.0	4 095	65.1	3 792	65.2	190	74.7
Andover township, Polk County	137	–	137	83.9	117	17.9	–	–	–	–	39	46.2	39	46.2	–	–
Andrea township, Wilkin County	83	–	83	92.8	76	21.1	–	–	2	–	23	65.2	21	71.4	2	–
Angora township, St. Louis County	287	2.8	279	90.0	267	34.8	–	–	38	–	79	58.2	62	56.5	10	70.0
Angus township, Polk County	121	–	121	63.6	105	19.0	–	–	3	–	30	70.0	27	70.4	3	66.7
Ann township, Cottonwood County	215	–	215	91.6	202	11.9	–	–	7	71.4	79	36.7	75	38.7	–	–
Annandale city, Wright County	2 054	.6	2 041	80.9	1 883	44.3	2	100.0	35	25.7	549	57.7	447	54.6	85	71.8
Ann Lake township, Kanabec County	266	–	266	87.2	247	25.5	2	–	3	–	72	54.2	56	57.1	12	41.7
Anoka city, Anoka County	17 192	1.3	16 960	77.9	15 733	53.0	147	43.5	468	16.9	4 330	54.2	3 461	50.3	708	72.3
Ansel township, Cass County	119	1.7	117	88.0	109	22.9	–	–	2	–	32	59.4	26	50.0	–	–
Anthony township, Norman County	105	–	105	60.0	88	35.2	–	–	2	–	26	65.4	26	65.4	–	–
Antrim township, Watonwan County	289	–	289	95.2	274	19.0	–	–	12	16.7	92	35.9	87	37.9	1	–
Appleton city, Swift County	1 552	1.2	1 533	82.8	1 484	35.3	18	16.7	70	38.6	397	40.3	343	37.3	38	63.2
Appleton township, Swift County	226	–	226	87.6	208	15.9	–	–	2	–	66	45.5	58	41.4	6	66.7
Apple Valley city, Dakota County	34 598	2.2	33 829	62.0	31 391	55.5	323	29.1	816	27.7	9 351	65.9	8 153	65.0	923	79.7
Arago township, Hubbard County	453	1.1	448	66.7	440	37.3	–	–	28	17.9	128	45.3	123	44.7	2	–
Arbo township, Itasca County	836	1.1	827	83.2	769	30.7	9	–	30	6.7	231	48.5	213	45.1	16	100.0
Arco city, Lincoln County	112	–	112	82.1	98	42.9	–	–	2	–	31	51.6	23	60.9	2	100.0
Arctander township, Kandiyohi County	414	–	414	90.1	382	18.6	–	–	39	20.5	116	48.3	109	49.5	3	–
Arden Hills city, Ramsey County	9 199	3.5	8 879	65.6	8 576	46.3	91	38.5	401	38.4	2 396	49.3	2 129	49.2	226	55.8
Ardenhurst township, Itasca County	133	3.0	129	65.9	129	14.0	–	–	13	–	51	15.7	47	12.8	2	100.0
Arena township, Lac qui Parle County	189	–	189	90.5	175	24.6	–	–	–	–	48	60.4	48	60.4	–	–
Arendahl township, Fillmore County	325	1.5	320	72.2	306	31.0	–	–	22	40.9	100	39.0	91	42.9	1	–
Argyle city, Marshall County	619	.6	615	66.8	563	28.1	–	–	31	6.5	158	51.9	148	53.4	5	60.0
Arlington city, Sibley County	1 886	.9	1 869	89.8	1 740	37.3	11	36.4	119	32.8	486	47.3	449	48.3	28	32.1
Arlington township, Sibley County	607	–	607	93.4	573	25.0	5	60.0	10	40.0	182	47.8	170	50.0	6	–
Arlone township, Pine County	303	.7	301	83.4	277	18.1	–	–	7	42.9	80	55.0	79	54.4	–	–
Arna township, Pine County	71	–	71	77.5	68	41.2	–	–	–	–	16	31.3	14	35.7	–	–
Arnold CDP, St. Louis County	2 891	.8	2 869	83.8	2 684	19.0	9	44.4	65	6.2	830	50.8	725	47.2	72	72.2
Arrowhead township, St. Louis County	150	–	150	85.3	131	32.8	–	–	13	23.1	38	52.6	31	48.4	2	–
Arthur township, Kanabec County	1 533	.9	1 519	81.6	1 428	35.2	5	–	24	25.0	440	48.4	401	44.6	31	83.9
Arthur township, Traverse County	112	–	112	84.8	102	11.8	–	–	–	–	33	48.5	31	51.6	–	–
Artichoke township, Big Stone County	103	–	103	84.5	91	16.5	–	–	–	–	25	52.0	25	52.0	–	–
Arveson township, Kittson County	81	–	81	84.0	66	10.6	–	–	9	–	24	58.3	24	58.3	–	–
Ashby city, Grant County	488	.6	485	86.6	467	28.7	–	–	72	2.8	117	40.2	108	37.0	9	77.8
Ash Lake township, Lincoln County	200	–	200	83.0	184	21.7	–	–	3	66.7	50	60.0	43	60.5	3	–
Ashland township, Dodge County	411	.5	409	85.6	372	30.9	5	–	5	40.0	109	59.6	101	62.4	2	–
Ashley township, Stearns County	288	–	288	91.7	263	24.7	–	–	10	30.0	80	47.5	78	46.2	–	–
Askov city, Pine County	323	.9	320	70.6	306	37.3	–	–	49	–	86	31.4	77	32.5	5	40.0
Athens township, Isanti County	2 090	.8	2 074	82.9	1 883	43.3	24	25.0	44	27.3	549	64.8	470	62.6	46	87.0
Atherton township, Wilkin County	151	–	151	72.2	149	14.1	–	–	5	40.0	42	38.1	37	43.2	5	–
Atkinson township, Carlton County	255	–	255	86.7	236	21.6	–	–	5	100.0	69	53.6	54	53.7	8	100.0
Atlanta township, Becker County	144	2.1	141	61.0	134	29.1	2	–	5	–	39	48.7	37	51.4	–	–
Atwater city, Kandiyohi County	1 077	1.0	1 066	83.6	997	29.7	–	–	33	12.1	293	46.4	264	47.0	23	43.5
Audubon city, Becker County	408	–	408	75.7	384	49.5	–	–	3	–	121	47.1	85	37.6	26	65.4
Audubon township, Becker County	436	–	436	74.8	404	29.2	–	–	3	100.0	127	48.8	116	48.3	3	100.0
Augsburg township, Marshall County	102	–	102	85.3	93	16.1	–	–	8	25.0	32	50.0	26	46.2	4	50.0
Augusta township, Lac qui Parle County	131	–	131	76.3	128	16.4	–	–	4	50.0	49	26.5	45	28.9	–	–
Ault township, St. Louis County	55	5.5	52	65.4	55	30.9	–	–	17	–	12	–	12	–	–	–
Aurdal township, Otter Tail County	1 310	1.1	1 295	79.5	1 229	34.1	5	40.0	33	24.2	381	47.8	353	47.0	12	58.3
Aurora city, St. Louis County	1 965	2.3	1 920	80.9	1 861	40.0	7	–	154	3.2	552	40.6	472	36.7	64	64.1
Aurora township, Steele County	664	–	664	88.0	615	23.3	2	100.0	15	–	178	51.1	171	50.3	5	60.0
Austin city, Mower County	21 907	1.3	21 614	72.1	20 559	39.5	181	32.0	790	41.0	5 984	42.4	5 060	38.2	744	69.6
Austin township, Mower County	1 796	.7	1 784	80.0	1 693	30.8	10	–	33	33.3	546	44.5	491	42.4	26	69.2
Automba township, Carlton County	146	–	146	87.7	140	12.9	1	100.0	23	–	35	51.4	33	48.5	2	100.0
Avoca city, Murray County	135	1.5	133	79.7	122	26.2	–	–	2	–	37	40.5	29	37.9	–	–
Avon city, Stearns County	970	.4	966	86.7	877	39.3	3	100.0	65	44.6	272	55.1	249	55.8	18	61.1
Avon township, Stearns County	3 385	1.3	3 341	81.7	3 212	55.9	8	25.0	178	19.1	530	57.7	487	58.9	26	42.3
Babbitt city, St. Louis County	1 562	1.0	1 546	81.6	1 496	27.5	–	–	35	–	527	31.3	471	25.7	47	74.5
Backus city, Cass County	243	–	243	74.5	229	43.7	–	–	5	100.0	69	50.7	40	37.5	25	76.0
Badger township, Polk County	171	–	171	77.8	168	36.9	–	–	20	–	41	46.3	34	47.1	7	42.9
Badger city, Roseau County	378	–	378	84.9	335	40.3	5	–	26	–	92	63.0	70	57.1	12	83.3

TIPSII [UPF] GPH527 CENSUS90 72583600 06/18/92 1:41 PM MACHINE: C DATA:CENSUS90S*PH5TIPSDA27. 06/16/92 17:23:34 TAPE: NONE FRAME: 46
TSF:CENSUS90*92. 06/18/92 10:41:18 UTF:CENSUS90*93. 06/18/92 10:41:18 META:CENSUS90S*PH5TABLES27. 06/18/92 11:26:48

Table 2. **Selected Social Characteristics: 1990**—Con.

[Data based on sample and subject to sampling variability, see text. For definitions of terms and meanings of symbols, see text]

State County Place and [In Selected States] County Subdivision	All persons				Persons 5 years and over		Persons who speak a language other than English at home				Family households					
			Native				Persons 5 to 17 years		Persons 18 years and over				Married-couple family		Female householder, no husband present	
	Total	Percent foreign born	Total	Percent born in State of residence	Total	Percent living in different house in 1985	Total	Percent who do not speak English "very well"	Total	Percent who do not speak English "very well"	Total	Percent with own children under 18 years	Total	Percent with own children under 18 years	Total	Percent with own children under 18 years
PLACE AND COUNTY SUBDIVISION—Con.																
Badoura township, Hubbard County	79	–	79	82.3	72	–	–	–	6	–	24	37.5	24	37.5	–	–
Bagley city, Clearwater County	1 388	3.7	1 337	80.0	1 287	42.3	–	–	49	24.5	347	42.1	278	37.8	64	64.1
Baker township, Stevens County	143	–	143	84.6	131	22.9	–	–	3	100.0	43	46.5	43	46.5	–	–
Balaton city, Lyon County	732	1.9	718	76.0	704	39.2	1	–	18	44.4	189	41.3	167	37.1	22	72.7
Baldwin township, Sherburne County	2 944	1.1	2 913	81.6	2 750	37.0	4	100.0	97	1.0	822	45.5	795	45.7	9	100.0
Balkan township, St. Louis County	846	1.5	833	85.6	817	15.3	5	–	39	30.8	251	41.8	225	38.7	18	55.6
Ball Bluff township, Aitkin County	259	.8	257	83.3	245	29.8	–	–	19	31.6	66	45.5	58	48.3	8	25.0
Balsam township, Aitkin County	33	–	33	78.8	23	56.5	–	–	–	–	10	50.0	10	50.0	–	–
Balsam township, Itasca County	481	1.0	476	77.5	457	31.5	–	–	21	14.3	145	42.8	125	42.4	4	100.0
Bancroft township, Freeborn County	1 086	.2	1 084	81.9	1 004	25.9	7	57.1	14	–	339	44.0	318	44.0	15	46.7
Bandon township, Renville County	191	–	191	94.2	177	12.4	–	–	11	18.2	67	32.8	61	29.5	2	100.0
Bangor township, Pope County	232	.9	230	79.1	199	34.7	–	–	8	–	61	62.3	61	62.3	–	–
Barber township, Faribault County	294	–	294	90.8	268	9.3	–	–	–	–	79	53.2	77	54.5	–	–
Barclay township, Cass County	415	1.4	409	81.4	394	19.3	–	–	9	77.8	105	44.8	94	44.7	3	66.7
Barnesville city, Clay County	2 066	1.1	2 044	57.6	1 941	33.9	8	37.5	81	24.7	512	51.8	445	49.9	51	62.7
Barnesville township, Clay County	203	1.0	201	72.1	192	24.0	–	–	5	–	52	65.4	48	62.5	2	100.0
Barnett township, Roseau County	197	–	197	96.4	180	6.7	–	–	8	–	60	41.7	56	41.1	–	–
Barnum city, Carlton County	511	.6	508	80.5	458	47.8	3	–	17	–	138	64.5	99	60.6	30	76.7
Barnum township, Carlton County	783	.4	780	86.2	720	31.8	13	15.4	25	16.0	212	58.0	192	56.3	13	61.5
Barrett city, Grant County	351	.6	349	81.9	332	36.1	–	–	24	–	91	31.9	70	20.0	17	76.5
Barry city, Big Stone County	35	–	35	88.6	32	6.3	–	–	2	–	6	66.7	6	66.7	–	–
Barry township, Pine County	542	1.1	536	84.0	494	41.1	–	–	14	–	145	56.6	130	54.6	8	50.0
Barsness township, Pope County	164	1.8	161	83.2	158	18.4	–	–	6	–	51	49.0	49	51.0	2	–
Bartlett township, Todd County	409	1.0	405	84.2	383	27.4	–	–	2	100.0	101	65.3	88	62.5	9	100.0
Barto township, Roseau County	129	1.6	127	76.4	118	14.4	–	–	15	40.0	34	38.2	29	44.8	2	–
Bashaw township, Brown County	290	–	290	95.9	264	17.8	–	–	6	33.3	80	55.0	76	55.3	–	–
Bass Brook township, Itasca County	1 970	1.3	1 945	82.0	1 833	41.0	2	–	38	–	575	49.6	502	47.4	56	60.7
Bassett township, St. Louis County	44	6.8	41	90.2	44	11.4	–	–	13	–	17	35.3	13	15.4	–	–
Bath township, Freeborn County	470	.6	467	87.6	436	23.9	4	50.0	5	60.0	135	48.1	127	49.6	2	100.0
Battle township, Beltrami County	57	–	57	100.0	55	32.7	–	–	–	–	11	45.5	11	45.5	–	–
Battle Lake city, Otter Tail County	698	1.0	691	67.4	678	38.2	2	–	61	21.3	198	26.3	162	24.1	19	57.9
Battle Plain township, Rock County	219	–	219	68.0	201	28.4	1	–	3	–	67	47.8	66	48.5	1	–
Baudette city, Lake of the Woods County	1 136	2.5	1 108	69.0	1 050	44.4	3	–	32	15.6	309	43.0	257	39.7	39	56.4
Baxter city, Crow Wing County	3 695	.5	3 678	80.3	3 404	53.2	41	65.9	87	43.7	1 027	59.8	938	58.5	81	70.4
Baxter township, Lac qui Parle County	261	–	261	90.0	233	15.9	4	100.0	6	16.7	70	55.7	64	53.1	3	66.7
Bay Lake township, Crow Wing County	659	2.1	645	76.7	616	25.8	3	100.0	33	33.3	233	23.6	226	22.6	4	100.0
Bayport city, Washington County	3 218	1.6	3 165	39.5	3 108	61.9	8	–	84	14.3	469	43.5	371	43.1	64	62.5
Baytown township, Washington County	927	1.0	918	80.0	866	36.8	16	18.8	14	35.7	260	53.5	225	53.3	17	35.3
Bear Creek township, Clearwater County	116	–	116	69.0	113	36.3	–	–	6	–	32	43.8	26	42.3	–	–
Beardsley city, Big Stone County	287	.7	285	74.7	269	29.7	–	–	11	–	83	36.1	74	33.8	4	50.0
Bear Park township, Norman County	224	–	224	83.9	212	16.5	–	–	4	100.0	65	40.0	52	44.2	–	–
Bearville township, Itasca County	130	3.1	126	57.9	124	36.3	–	–	10	–	33	54.5	28	53.6	2	–
Beatty township, St. Louis County	370	1.1	366	78.1	350	37.4	–	–	21	–	122	39.3	111	39.6	2	–
Beauford township, Blue Earth County	444	1.1	439	93.8	420	23.6	–	–	22	27.3	131	48.1	118	48.3	10	60.0
Beaulieu township, Mahnomen County	138	–	138	90.6	136	19.9	–	–	6	100.0	36	55.6	30	56.7	–	–
Beaver township, Aitkin County	78	–	78	84.6	63	44.4	–	–	3	–	20	85.0	18	83.3	2	100.0
Beaver township, Fillmore County	226	1.8	222	60.8	202	27.2	3	100.0	6	66.7	60	56.7	58	55.2	–	–
Beaver township, Roseau County	72	–	72	86.1	70	25.7	–	–	5	–	20	40.0	14	28.6	2	100.0
Beaver Bay city, Lake County	120	4.2	115	72.2	118	20.3	–	–	5	–	36	22.2	29	20.7	2	–
Beaver Bay township, Lake County	515	.4	513	78.0	473	22.8	2	–	19	–	175	34.3	167	31.1	4	100.0
Beaver Creek city, Rock County	239	1.7	235	47.7	225	23.1	3	–	4	–	65	50.8	51	52.9	12	50.0
Beaver Creek township, Rock County	437	.5	435	57.5	411	27.5	2	–	20	30.0	119	52.1	110	53.6	7	42.9
Beaver Falls township, Renville County	245	–	245	90.6	242	16.9	3	–	9	100.0	65	46.2	49	36.7	5	100.0
Becker township, Cass County	385	1.3	380	83.4	346	31.2	–	–	8	–	102	50.0	94	52.1	2	100.0
Becker city, Sherburne County	1 011	.4	1 007	85.0	871	58.1	6	–	11	18.2	249	71.5	207	71.0	31	71.0
Becker township, Sherburne County	2 227	.5	2 215	86.2	2 040	39.6	2	100.0	23	47.8	601	64.7	547	63.1	31	100.0
Bejou city, Mahnomen County	120	–	120	78.3	108	27.8	5	100.0	14	100.0	28	46.4	22	50.0	4	–
Bejou township, Mahnomen County	120	–	120	85.0	111	14.4	–	–	3	–	32	56.3	28	64.3	2	–
Belfast township, Murray County	211	.9	209	82.3	198	24.2	–	–	10	80.0	57	50.9	52	51.9	5	40.0
Belgium township, Polk County	106	–	106	92.5	100	13.0	–	–	5	60.0	30	66.7	28	64.3	2	100.0
Belgrade township, Nicollet County	1 456	.3	1 452	82.3	1 336	45.1	10	30.0	18	16.7	413	56.2	372	54.3	30	70.0
Belgrade city, Stearns County	678	.3	676	86.8	633	39.7	7	28.6	43	32.6	170	38.2	145	34.5	17	64.7
Bellechester city	117	1.7	115	93.0	115	19.1	–	–	3	–	35	40.0	27	40.7	5	60.0
Goodhue County	117	1.7	115	93.0	115	19.1	–	–	3	–	35	40.0	27	40.7	5	60.0
Wabasha County	–	–	–	–	–	–	–	–	–	–	–	–	–	–	–	–
Belle Creek township, Goodhue County	363	1.9	356	91.9	334	24.3	–	–	17	41.2	114	42.1	111	43.2	3	–
Belle Plaine city, Scott County	3 149	.6	3 129	89.0	2 882	37.5	2	–	120	29.2	758	49.2	671	49.2	51	74.5
Belle Plaine township, Scott County	675	.6	671	90.2	639	22.4	2	–	22	68.2	178	56.2	169	58.0	4	–

TIPSII [UPF] GPH527 CENSUS90 7258360O 06/ 18/ 92 1:41 PM MACHINE: C DATA:CENSUS90S*PH5TIPSDA27. 06/ 16/ 92 17:23:34 TAPE: NONE FRAME: 47
TSF:CENSUS90*92. 06/ 18/ 92 10:41:18 UTF:CENSUS90*93. 06/ 18/ 92 10:41:18 META:CENSUS90S*PH5TABLES27. 06/ 18/ 92 11:26:48

Table 2. **Selected Social Characteristics: 1990**—Con.

[Data based on sample and subject to sampling variability, see text. For definitions of terms and meanings of symbols, see text]

State County Place and [In Selected States] County Subdivision	All persons				Persons 5 years and over		Persons who speak a language other than English at home				Family households					
			Native				Persons 5 to 17 years		Persons 18 years and over				Married-couple family		Female householder, no husband present	
	Total	Percent foreign born	Total	Percent born in State of residence	Total	Percent living in different house in 1985	Total	Percent who do not speak English "very well"	Total	Percent who do not speak English "very well"	Total	Percent with own children under 18 years	Total	Percent with own children under 18 years	Total	Percent with own children under 18 years
PLACE AND COUNTY SUBDIVISION—Con.																
Belle Prairie township, Morrison County	1 620	.4	1 614	86.5	1 493	29.1	–	–	31	6.5	468	50.6	435	51.7	26	38.5
Belle River township, Douglas County	377	–	377	86.5	338	30.8	4	–	16	–	108	49.1	97	52.6	5	–
Bellevue township, Morrison County	867	.2	865	90.5	777	25.0	6	33.3	16	50.0	236	59.7	227	60.8	7	42.9
Bellingham city, Lac qui Parle County	255	2.4	249	86.7	235	40.0	–	–	9	22.2	71	45.1	65	43.1	3	100.0
Belmont township, Jackson County	284	1.1	281	80.8	267	32.6	–	–	15	20.0	88	38.6	84	38.1	2	100.0
Beltrami city, Polk County	133	–	133	75.2	127	20.5	–	–	–	–	39	38.5	38	36.8	1	100.0
Belvidere township, Goodhue County	492	1.2	486	92.2	456	30.0	–	–	13	30.8	133	51.9	120	50.0	8	100.0
Belview city, Redwood County	385	1.0	381	92.1	365	30.7	–	–	59	18.6	95	41.1	90	41.1	5	40.0
Bemidji city, Beltrami County	11 245	1.7	11 049	75.1	10 507	57.8	99	8.1	464	37.7	2 234	52.1	1 656	47.8	494	63.4
Bemidji township, Beltrami County	2 660	.1	2 657	71.2	2 409	56.0	6	–	40	42.5	700	61.9	615	59.8	65	81.5
Bena city, Cass County	158	–	158	83.5	145	48.3	2	100.0	16	56.3	33	72.7	27	66.7	4	100.0
Bennington township, Mower County	179	1.1	177	77.4	171	22.8	–	–	2	–	51	47.1	45	48.9	4	–
Benson city, Swift County	3 235	.6	3 215	85.9	3 084	30.1	2	–	178	21.9	887	39.3	787	37.2	91	59.3
Benson township, Swift County	339	.6	337	91.7	302	25.2	6	–	9	55.6	99	45.5	92	48.9	5	–
Benton township, Carver County	933	.3	930	92.0	852	22.3	–	–	68	30.9	235	52.8	227	52.4	3	66.7
Benville township, Beltrami County	90	–	90	78.9	90	6.7	–	–	14	78.6	35	5.7	28	7.1	–	–
Ben Wade township, Pope County	293	.7	291	79.0	260	21.2	–	–	18	–	82	45.1	71	45.1	7	71.4
Bergen township, McLeod County	845	.5	841	92.0	779	27.5	2	100.0	50	20.0	247	49.4	222	50.5	18	33.3
Berlin township, Steele County	526	.4	524	93.3	486	23.9	2	–	8	–	155	47.1	147	48.3	–	–
Bernadotte township, Nicollet County	319	–	319	94.7	296	22.3	–	–	17	11.8	89	53.9	87	55.2	2	–
Bertha city, Todd County	511	.4	509	81.9	485	35.5	3	–	15	–	129	55.8	113	51.3	14	100.0
Bertha township, Todd County	389	.5	387	85.3	356	17.4	–	–	–	–	109	50.5	97	52.6	2	100.0
Beseman township, Carlton County	134	–	134	93.3	134	73.1	–	–	3	–	28	78.6	26	84.6	–	–
Bethel city, Anoka County	395	1.3	390	80.3	338	58.9	–	–	7	71.4	95	62.1	80	57.5	7	71.4
Beulah township, Cass County	43	–	43	86.0	43	20.9	–	–	–	–	15	40.0	12	25.0	3	100.0
Big Bend township, Chippewa County	313	.6	311	90.7	291	13.7	–	–	34	23.5	90	42.2	86	44.2	2	–
Bigelow city, Nobles County	247	1.6	243	53.5	228	29.8	–	–	11	72.7	71	46.5	60	45.0	5	80.0
Bigelow township, Nobles County	441	1.1	436	68.8	417	15.1	–	–	3	–	123	52.8	121	53.7	2	–
Big Falls city, Koochiching County	359	.6	357	84.0	345	49.3	–	–	14	–	102	42.2	94	37.2	8	100.0
Bigfork city, Itasca County	386	1.6	380	82.9	361	43.2	–	–	13	23.1	88	40.9	76	38.2	7	28.6
Bigfork township, Itasca County	357	.6	355	76.1	352	24.1	–	–	9	–	99	38.4	94	37.2	3	100.0
Big Lake city, Sherburne County	3 057	.6	3 040	74.2	2 697	54.7	–	–	50	42.0	780	64.2	686	62.2	34	67.6
Big Lake township, Sherburne County	4 452	.7	4 422	77.5	4 022	49.4	–	–	50	16.0	1 234	61.4	1 154	61.0	65	60.0
Big Stone township, Big Stone County	280	.7	278	83.8	251	32.7	–	–	6	33.3	82	52.4	78	50.0	2	100.0
Big Woods township, Marshall County	136	–	136	41.2	128	14.1	–	–	10	50.0	32	71.9	30	70.0	–	–
Bingham Lake city, Cottonwood County	144	1.4	142	80.3	130	49.2	–	–	3	–	41	41.5	37	45.9	4	–
Birch township, Beltrami County	89	–	89	76.4	75	28.0	–	–	4	–	26	38.5	23	34.8	2	100.0
Birch Cooley township, Renville County	290	–	290	90.3	278	26.6	5	–	6	100.0	78	38.5	76	39.5	2	–
Birch Creek township, Pine County	231	1.3	228	84.2	227	23.3	–	–	22	68.2	70	45.7	60	48.3	10	30.0
Birchdale township, Todd County	778	.6	773	89.4	729	26.5	6	33.3	23	30.4	208	51.4	186	53.2	13	38.5
Birch Lake township, Cass County	445	–	445	68.1	426	37.8	–	–	3	–	148	31.1	139	28.8	6	50.0
Birch Lake unorg., St. Louis County	473	3.4	457	74.8	451	27.3	–	–	30	20.0	152	35.5	145	32.4	7	100.0
Birchwood Village city, Washington County	1 040	2.1	1 018	60.4	946	58.0	17	47.1	1	–	267	49.4	254	49.2	7	100.0
Bird Island city, Renville County	1 326	1.4	1 307	90.3	1 229	28.0	5	100.0	65	32.3	339	49.3	297	49.2	20	45.0
Bird Island township, Renville County	260	–	260	89.2	238	29.4	2	–	4	–	74	50.0	70	47.1	4	100.0
Biscay city, McLeod County	124	–	124	88.7	115	15.7	–	–	–	–	35	62.9	33	66.7	2	–
Bismarck township, Sibley County	323	.9	320	89.1	288	27.4	–	–	30	66.7	89	61.8	78	59.0	9	77.8
Biwabik city, St. Louis County	1 097	1.3	1 083	86.1	1 034	30.5	–	–	38	5.3	316	42.1	273	40.3	28	50.0
Biwabik township, St. Louis County	831	1.4	819	83.4	783	21.5	8	–	49	4.1	250	42.8	233	41.2	8	50.0
Blackberry township, Itasca County	684	.3	682	81.5	622	42.8	10	–	17	11.8	196	50.0	175	45.1	16	100.0
Blackduck city, Beltrami County	731	.4	728	72.0	684	46.9	–	–	21	19.0	190	47.9	149	40.9	35	80.0
Black Hammer township, Houston County	336	–	336	74.1	298	44.0	9	33.3	10	–	88	58.0	70	54.3	7	28.6
Blackhoof township, Carlton County	564	–	564	86.3	541	37.9	–	–	30	26.7	153	58.2	136	55.9	6	100.0
Black River township, Pennington County	76	–	76	88.2	71	26.8	–	–	–	–	19	52.6	19	52.6	–	–
Blaine city	38 975	1.5	38 399	79.6	35 183	45.6	386	25.1	877	33.0	10 520	61.3	8 786	60.9	1 264	67.9
Anoka County	38 975	1.5	38 399	79.6	35 183	45.6	386	25.1	877	33.0	10 520	61.3	8 786	60.9	1 264	67.9
Ramsey County	–	–	–	–	–	–	–	–	–	–	–	–	–	–	–	–
Blakeley township, Scott County	459	.4	457	94.1	420	34.5	2	–	4	–	122	49.2	98	55.1	12	16.7
Blind Lake township, Cass County	70	–	70	71.4	55	29.1	–	–	–	–	18	61.1	16	68.8	–	–
Blomkest city, Kandiyohi County	179	1.1	177	76.8	164	21.3	19	15.8	11	81.8	49	61.2	45	66.7	4	–
Bloom township, Nobles County	252	–	252	85.3	229	20.1	2	–	5	–	50	74.0	50	74.0	–	–
Bloomer township, Marshall County	119	–	119	61.3	114	11.4	–	–	2	–	29	79.3	29	79.3	–	–
Bloomfield township, Fillmore County	390	–	390	78.5	358	26.3	2	100.0	6	66.7	118	50.0	113	52.2	4	–
Blooming Grove township, Waseca County	547	.7	543	91.0	518	16.2	9	33.3	6	–	156	55.1	144	56.3	5	100.0
Blooming Prairie city, Dodge County	–	–	–	–	–	–	–	–	–	–	–	–	–	–	–	–
Blooming Prairie city	2 043	1.0	2 022	75.9	1 878	39.9	65	30.8	130	33.1	499	51.9	430	50.9	58	58.6
Dodge County	–	–	–	–	–	–	–	–	–	–	–	–	–	–	–	–
Steele County	2 043	1.0	2 022	75.9	1 878	39.9	65	30.8	130	33.1	499	51.9	430	50.9	58	58.6

TIPSII [UPF] GPH527 CENSUS90 7258360 06/18/92 1:41 PM MACHINE: C DATA:CENSUS90S*PH5TIPSDA27. 06/16/92 17:23:34 TAPE: NONE FRAME: 48
TSF:CENSUS90*92. 06/18/92 10:41:18 UTF:CENSUS90*93. 06/18/92 10:41:18 META:CENSUS90S*PH5TABLES27. 06/18/92 11:26:48

Table 2. **Selected Social Characteristics: 1990**—Con.

[Data based on sample and subject to sampling variability, see text. For definitions of terms and meanings of symbols, see text]

State County Place and [In Selected States] County Subdivision	All persons				Persons 5 years and over		Persons who speak a language other than English at home				Family households					
			Native				Persons 5 to 17 years		Persons 18 years and over				Married-couple family		Female householder, no husband present	
	Total	Percent foreign born	Total	Percent born in State of residence	Total	Percent living in different house in 1985	Total	Percent who do not speak English "very well"	Total	Percent who do not speak English "very well"	Total	Percent with own children under 18 years	Total	Percent with own children under 18 years	Total	Percent with own children under 18 years
PLACE AND COUNTY SUBDIVISION—Con.																
Blooming Prairie township, Steele County	537	.2	536	89.6	489	34.6	–	–	21	9.5	144	44.4	131	45.8	6	33.3
Bloomington city, Hennepin County	86 335	4.0	82 844	69.6	81 023	45.4	874	36.2	3 742	36.0	23 758	42.2	20 159	40.4	2 669	55.5
Blowers township, Otter Tail County	352	.9	349	79.7	321	34.6	–	–	19	–	96	58.3	77	58.4	15	46.7
Blueberry township, Wadena County	529	1.1	523	81.5	502	31.7	7	–	91	5.5	149	43.0	122	42.6	20	35.0
Blue Earth city, Faribault County	3 745	.6	3 722	73.2	3 519	37.7	11	100.0	82	19.5	1 039	46.8	879	42.1	129	70.5
Blue Earth City township, Faribault County	479	–	479	81.8	451	32.8	4	–	6	–	149	43.0	143	42.0	2	–
Blue Hill township, Sherburne County	798	–	798	77.3	736	37.6	5	100.0	8	37.5	213	62.0	189	64.0	10	90.0
Blue Mounds township, Pope County	194	1.5	191	86.9	182	36.3	–	–	8	–	52	51.9	45	55.6	–	–
Bluffton city, Otter Tail County	203	–	203	69.0	177	48.0	–	–	16	37.5	57	63.2	48	62.5	9	66.7
Bluffton township, Otter Tail County	390	–	390	93.6	366	25.7	–	–	–	–	113	54.0	106	54.7	5	60.0
Bock city, Mille Lacs County	113	–	113	75.2	102	31.4	–	–	12	16.7	27	48.1	27	48.1	–	–
Bogus Brook township, Mille Lacs County	886	.5	882	86.5	794	23.2	3	–	5	60.0	249	54.2	232	54.3	15	60.0
Bondin township, Murray County	357	.6	355	84.2	311	26.4	1	–	7	28.6	106	49.1	102	47.1	2	100.0
Boon Lake township, Renville County	357	1.4	352	90.9	330	26.7	9	–	11	27.3	116	38.8	109	38.5	4	–
Borgholm township, Mille Lacs County	1 011	.7	1 004	85.6	948	25.7	4	–	19	10.5	280	50.4	243	49.0	28	53.6
Borup city, Norman County	118	–	118	63.6	105	17.1	–	–	–	–	31	58.1	27	51.9	4	100.0
Bovey city, Itasca County	649	2.2	635	79.5	608	37.0	–	–	34	–	175	45.7	123	38.2	45	73.3
Bowlus city, Morrison County	258	–	258	94.6	232	33.2	2	100.0	16	56.3	67	49.3	55	52.7	2	–
Bowstring township, Itasca County	202	–	202	78.2	186	64.0	–	–	–	–	57	49.1	57	49.1	–	–
Bowstring Lake unorg., Itasca County	988	–	988	88.0	876	40.3	12	–	73	16.4	257	54.9	177	47.5	49	73.5
Boxville township, Marshall County	31	–	31	93.5	31	9.7	–	–	3	–	8	25.0	8	25.0	–	–
Boyd city, Lac qui Parle County	247	.8	245	79.2	230	34.8	–	–	22	68.2	69	58.0	54	55.6	10	80.0
Boy Lake township, Cass County	102	–	102	58.8	99	28.3	–	–	6	–	33	9.1	20	15.0	–	–
Boy River city, Cass County	48	–	48	60.4	46	26.1	–	–	4	–	12	58.3	12	58.3	–	–
Boy River township, Cass County	102	–	102	80.4	89	46.1	–	–	2	–	27	77.8	21	81.0	2	100.0
Bradbury township, Mille Lacs County	126	3.2	122	72.1	121	5.0	–	–	18	11.1	37	43.2	32	43.8	–	–
Bradford township, Isanti County	2 637	.7	2 618	87.0	2 441	31.4	27	29.6	39	7.7	708	59.7	598	64.2	57	36.8
Bradford township, Wilkin County	103	–	103	71.8	92	51.1	–	–	–	–	29	62.1	25	64.0	–	–
Braham city	1 139	.8	1 130	82.6	1 024	46.6	6	33.3	41	24.4	304	57.9	230	47.8	61	93.4
Isanti County	1 139	.8	1 130	82.6	1 024	46.6	6	33.3	41	24.4	304	57.9	230	47.8	61	93.4
Kanabec County	–	–	–	–	–	–	–	–	–	–	–	–	–	–	–	–
Brainerd city, Crow Wing County	12 353	.9	12 241	78.5	11 325	52.8	78	17.9	310	18.7	3 062	53.4	2 210	47.0	735	72.8
Branch city, Chisago County	2 400	.2	2 396	81.1	2 213	41.8	22	40.9	51	3.9	627	61.7	574	61.3	27	85.2
Brandon city, Douglas County	426	1.2	421	82.7	402	39.8	–	–	34	29.4	117	50.4	104	48.1	10	80.0
Brandon township, Douglas County	564	.4	562	84.0	519	33.5	2	–	26	11.5	157	46.5	144	50.7	11	–
Brandrup township, Wilkin County	202	–	202	78.2	176	34.7	5	100.0	2	100.0	54	61.1	53	62.3	1	–
Brandsvold township, Polk County	242	–	242	85.1	227	37.4	–	–	2	–	73	43.8	65	49.2	6	–
Brandt township, Polk County	72	1.4	71	64.8	64	20.3	2	–	5	–	23	47.8	21	52.4	–	–
Bray township, Pennington County	73	–	73	80.8	69	33.3	–	–	–	–	16	68.8	15	66.7	1	100.0
Breckenridge city, Wilkin County	3 708	1.1	3 668	67.1	3 426	44.4	26	11.5	198	33.3	998	54.9	847	52.9	114	72.8
Breckenridge township, Wilkin County	203	1.0	201	82.1	186	51.1	3	100.0	4	100.0	43	46.5	42	47.6	–	–
Breezy Point city, Crow Wing County	430	1.2	425	72.9	412	45.9	2	–	23	39.1	134	36.6	121	33.1	9	55.6
Breitung township, St. Louis County	715	.7	710	83.1	681	24.5	–	–	20	35.0	219	32.0	193	33.2	17	35.3
Bremen township, Pine County	150	–	150	90.7	126	38.9	–	–	3	–	36	66.7	36	66.7	–	–
Brevator township, St. Louis County	1 137	.5	1 131	88.7	1 031	38.7	14	–	57	19.3	314	50.3	246	41.5	44	86.4
Brewster city, Nobles County	519	2.7	505	74.1	461	39.7	10	–	23	8.7	161	50.9	139	46.8	18	83.3
Bricelyn city, Faribault County	466	–	466	75.8	430	29.8	2	–	9	44.4	131	42.0	109	40.4	20	55.0
Bridgewater township, Rice County	1 612	.5	1 604	74.3	1 496	39.6	16	12.5	34	23.5	459	55.8	438	56.2	10	50.0
Brighton township, Nicollet County	207	–	207	96.1	182	23.6	9	22.2	7	42.9	53	62.3	51	64.7	2	–
Brisket township, Polk County	70	4.3	67	65.7	65	21.5	3	–	7	–	22	22.7	19	21.1	1	100.0
Bristol township, Fillmore County	382	–	382	53.7	359	16.7	–	–	4	50.0	112	43.8	105	43.8	5	60.0
Brockway township, Stearns County	2 261	.3	2 255	92.9	2 059	27.8	10	20.0	77	11.7	569	62.0	529	62.0	15	80.0
Brookfield township, Renville County	233	–	233	93.6	217	19.4	–	–	2	–	73	49.3	70	47.1	3	100.0
Brook Lake unorg., Beltrami County	185	–	185	84.3	163	38.7	1	–	23	8.7	46	37.0	27	29.6	10	50.0
Brooklyn Center city, Hennepin County	28 887	2.4	28 182	76.3	26 793	40.6	316	34.5	1 104	48.6	8 211	43.9	6 478	39.3	1 361	63.8
Brooklyn Park city, Hennepin County	56 381	3.6	54 365	75.5	51 178	51.3	648	29.0	2 356	52.4	15 044	60.0	11 684	58.1	2 584	72.4
Brook Park city, Pine County	161	–	161	73.3	158	18.4	–	–	–	–	44	27.3	44	27.3	–	–
Brook Park township, Pine County	322	–	322	73.9	297	41.1	4	–	–	–	97	55.7	81	55.6	11	36.4
Brooks city, Red Lake County	136	–	136	91.9	132	22.7	–	–	19	–	29	58.6	27	55.6	2	100.0
Brookston city, St. Louis County	88	2.3	86	83.7	80	31.3	–	–	4	–	20	55.0	14	50.0	4	100.0
Brookville township, Redwood County	242	–	242	91.3	225	19.1	–	–	9	–	60	63.3	60	63.3	–	–
Brooten city	595	1.8	584	86.0	568	26.9	6	–	79	19.0	155	47.7	136	44.1	17	70.6
Pope County	–	–	–	–	–	–	–	–	–	–	–	–	–	–	–	–
Stearns County	595	1.8	584	86.0	568	26.9	6	–	79	19.0	155	47.7	136	44.1	17	70.6
Browerville city, Todd County	773	.4	770	86.9	709	35.8	–	–	12	–	190	53.2	156	49.4	14	78.6
Browns Creek township, Red Lake County	64	–	64	89.1	58	6.9	–	–	–	–	16	50.0	16	50.0	–	–
Brownsdale city, Mower County	687	.3	685	78.0	654	28.6	15	13.3	6	100.0	203	47.3	177	46.3	20	55.0

TIPSII [UPF] GPH527 CENSUS90 72583600 06/ 18/ 92 1:41 PM MACHINE: C DATA:CENSUS90S*PH5TIPSDA27. 06/ 16/ 92 17:23:34 TAPE: NONE FRAME: 49
TSF:CENSUS90*92. 06/ 18/ 92 10:41:18 UTF:CENSUS90*93. 06/ 18/ 92 10:41:18 META:CENSUS90S*PH5TABLES27. 06/ 18/ 92 11:26:48

Table 2. **Selected Social Characteristics: 1990**—Con.

[Data based on sample and subject to sampling variability, see text. For definitions of terms and meanings of symbols, see text]

State County Place and [In Selected States] County Subdivision	All persons				Persons 5 years and over		Persons who speak a language other than English at home				Family households					
			Native				Persons 5 to 17 years		Persons 18 years and over				Married-couple family		Female householder, no husband present	
	Total	Percent foreign born	Total	Percent born in State of residence	Total	Percent living in different house in 1985	Total	Percent who do not speak English "very well"	Total	Percent who do not speak English "very well"	Total	Percent with own children under 18 years	Total	Percent with own children under 18 years	Total	Percent with own children under 18 years
PLACE AND COUNTY SUBDIVISION—Con.																
Browns Valley township, Big Stone County	494	.4	492	78.0	460	24.6	–	–	11	–	145	40.7	132	39.4	6	66.7
Browns Valley city, Traverse County	782	.8	776	58.4	741	30.4	2	–	57	–	192	43.2	162	38.3	26	80.8
Brownsville city, Houston County	442	.5	440	28.9	412	33.7	–	–	4	–	126	56.3	108	51.9	11	72.7
Brownsville township, Houston County	412	1.2	407	33.2	382	21.2	5	100.0	6	–	115	49.6	108	50.9	3	–
Brownton city, McLeod County	778	.5	774	93.0	724	32.6	9	66.7	55	45.5	209	50.7	186	48.4	17	70.6
Bruce township, Todd County	596	1.2	589	84.7	541	29.8	–	–	9	22.2	169	54.4	163	55.2	2	100.0
Bruno city, Pine County	53	–	53	73.6	53	34.0	–	–	–	–	19	36.8	17	41.2	–	–
Bruno township, Pine County	142	–	142	80.3	139	16.5	–	–	–	–	47	19.1	37	10.8	8	37.5
Brunswick township, Kanabec County	1 107	.6	1 100	83.6	1 016	33.5	3	66.7	37	29.7	306	59.8	283	58.7	15	100.0
Brush Creek township, Faribault County	223	–	223	89.2	206	14.6	2	100.0	11	–	67	46.3	60	48.3	4	50.0
Buckman city, Morrison County	178	1.7	175	95.4	154	37.0	–	–	22	59.1	48	50.0	40	50.0	6	33.3
Buckman township, Morrison County	756	.5	752	87.4	664	23.6	2	–	50	38.0	178	57.9	162	59.9	11	18.2
Buffalo city, Wright County	6 856	.7	6 805	82.3	6 233	62.4	35	20.0	210	16.7	1 752	59.9	1 413	56.3	299	73.9
Buffalo township, Wright County	2 095	.4	2 086	86.6	1 927	39.1	11	63.6	32	59.4	577	61.4	522	61.7	33	57.6
Buffalo Lake city, Renville County	703	2.1	688	87.9	663	42.1	10	20.0	36	19.4	198	44.4	182	42.9	12	66.7
Buh township, Morrison County	554	.7	550	94.0	514	18.5	–	–	33	18.2	134	60.4	122	65.6	9	11.1
Buhl city, St. Louis County	910	3.2	881	89.8	860	31.4	2	–	88	20.5	250	40.0	211	37.4	28	60.7
Bullard township, Wadena County	177	–	177	68.9	149	21.5	2	–	6	–	45	57.8	37	64.9	6	33.3
Bull Moose township, Cass County	76	–	76	75.0	73	43.8	–	–	2	–	24	25.0	21	28.6	3	–
Bungo township, Cass County	114	–	114	77.2	104	27.9	–	–	–	–	34	44.1	32	40.6	–	–
Burbank township, Kandiyohi County	451	–	451	86.9	415	35.2	6	50.0	13	15.4	114	47.4	98	43.9	7	100.0
Burke township, Pipestone County	288	.7	286	84.6	265	26.8	–	–	7	–	69	63.8	64	64.1	2	–
Burleene township, Todd County	370	–	370	85.7	357	14.3	–	–	–	–	90	53.3	78	57.7	6	33.3
Burlington township, Becker County	1 101	.5	1 095	80.2	1 015	34.3	9	–	30	–	312	52.2	293	50.9	10	90.0
Burnhamville township, Todd County	703	1.3	694	91.6	649	38.2	2	–	12	–	190	61.1	168	60.7	11	72.7
Burns township, Anoka County	2 400	1.0	2 376	85.0	2 190	39.1	17	76.5	53	30.2	661	54.9	592	55.9	38	42.1
Burnstown township, Brown County	347	–	347	94.5	319	20.7	2	–	6	–	102	52.9	100	52.0	2	100.0
Burnsville city, Dakota County	51 288	2.8	49 866	63.3	46 642	57.8	529	34.0	1 643	43.8	13 776	56.2	11 449	54.0	1 753	73.9
Burton township, Yellow Medicine County	202	1.0	200	92.0	171	12.3	–	–	2	–	55	52.7	51	52.9	–	–
Burtrum city, Todd County	169	1.2	167	88.0	154	52.6	–	–	–	–	45	62.2	33	54.5	10	100.0
Buse township, Otter Tail County	588	2.0	576	79.0	532	41.5	3	33.3	15	46.7	172	51.7	159	47.8	6	100.0
Butler township, Otter Tail County	265	1.9	260	94.6	232	21.1	–	–	2	–	72	54.2	68	54.4	4	50.0
Butterfield city, Watonwan County	478	6.1	449	78.0	447	26.6	4	–	60	48.3	137	36.5	120	35.0	9	22.2
Butterfield township, Watonwan County	407	1.2	402	86.1	365	27.4	7	57.1	43	34.9	109	57.8	98	57.1	2	–
Butternut Valley township, Blue Earth County	366	–	366	92.1	343	17.8	2	–	4	–	109	43.1	103	41.7	2	100.0
Buzzle township, Beltrami County	279	1.1	276	68.8	255	35.7	3	–	14	–	72	51.4	69	53.6	3	–
Bygland township, Polk County	306	.7	304	34.9	276	29.7	–	–	–	–	84	70.2	71	70.4	6	33.3
Byron township, Cass County	168	1.8	165	78.8	159	28.9	–	–	3	–	55	27.3	50	30.0	2	–
Byron city, Olmsted County	2 441	.8	2 421	76.7	2 190	40.8	36	19.4	36	33.3	678	65.0	563	61.8	92	83.7
Byron township, Waseca County	264	–	264	87.5	251	29.9	3	66.7	4	–	87	33.3	77	33.8	5	60.0
Cairo township, Renville County	281	–	281	94.7	261	14.9	–	–	6	100.0	73	52.1	68	52.9	4	50.0
Caledonia city, Houston County	2 846	1.2	2 811	61.0	2 617	33.1	6	–	90	31.1	705	46.8	616	46.6	72	51.4
Caledonia township, Houston County	511	2.7	497	61.2	472	27.1	2	100.0	–	–	149	48.3	137	50.4	10	30.0
Callaway city, Becker County	209	–	209	83.7	185	38.4	–	–	6	33.3	48	56.3	36	52.8	8	75.0
Callaway township, Becker County	303	.7	301	81.1	273	25.3	2	–	3	–	81	59.3	67	64.2	9	55.6
Calumet city, Itasca County	345	.6	343	86.6	329	42.2	2	–	25	–	84	52.4	63	46.0	17	76.5
Cambria township, Blue Earth County	312	–	312	93.6	288	21.5	5	–	3	–	85	54.1	83	55.4	2	–
Cambridge city, Isanti County	5 094	2.2	4 980	81.8	4 719	44.9	11	–	242	19.0	1 213	54.6	979	46.9	202	84.7
Cambridge township, Isanti County	1 988	.5	1 979	86.0	1 847	32.5	6	–	49	30.6	555	50.5	497	50.3	37	45.9
Camden township, Carver County	910	.4	906	91.8	840	25.4	3	–	77	49.4	263	52.1	246	54.9	11	18.2
Cameron township, Murray County	176	–	176	83.0	167	19.8	–	–	–	–	49	59.2	46	56.5	–	–
Camp township, Renville County	214	.9	212	94.3	203	5.4	–	–	6	66.7	62	40.3	56	41.1	2	–
Campbell city, Wilkin County	230	–	230	73.0	210	45.2	–	–	8	62.5	61	54.1	53	54.7	4	50.0
Campbell township, Wilkin County	127	–	127	67.7	115	22.6	–	–	4	–	36	44.4	35	45.7	–	–
Camp Lake township, Swift County	268	–	268	81.3	251	25.5	–	–	17	11.8	71	57.7	64	64.1	–	–
Camp Release township, Lac qui Parle County	260	–	260	89.2	246	26.8	4	50.0	6	33.3	77	45.5	71	46.5	–	–
Canby city, Yellow Medicine County	1 826	1.1	1 806	75.3	1 724	36.9	7	28.6	34	11.8	472	37.9	441	36.7	26	53.8
Candor township, Otter Tail County	416	–	416	77.9	394	27.2	–	–	2	–	103	60.2	98	58.2	–	–
Canisteo township, Dodge County	616	.6	612	82.2	574	34.7	5	100.0	26	26.9	175	58.3	164	61.0	5	–
Cannon township, Kittson County	27	–	27	92.6	27	–	–	–	–	–	7	42.9	5	60.0	2	–

TIPSII [UPF] GPH527 CENSUS90 72583600 06/18/92 1:41 PM MACHINE: C DATA:CENSUS90S*PH5TIPSDA27. 06/16/92 17:23:34 TAPE: NONE FRAME: 50
TSF:CENSUS90*92. 06/18/92 10:41:18 UTF:CENSUS90*93. 06/18/92 10:41:18 META:CENSUS90S*PH5TABLES27. 06/18/92 11:26:48

Table 2. **Selected Social Characteristics: 1990**—Con.

[Data based on sample and subject to sampling variability, see text. For definitions of terms and meanings of symbols, see text]

State County Place and [In Selected States] County Subdivision	All persons				Persons 5 years and over		Persons who speak a language other than English at home				Family households					
			Native				Persons 5 to 17 years		Persons 18 years and over				Married-couple family		Female householder, no husband present	
	Total	Percent foreign born	Total	Percent born in State of residence	Total	Percent living in different house in 1985	Total	Percent who do not speak English "very well"	Total	Percent who do not speak English "very well"	Total	Percent with own children under 18 years	Total	Percent with own children under 18 years	Total	Percent with own children under 18 years
PLACE AND COUNTY SUBDIVISION—Con.																
Cannon City township, Rice County	1 106	.6	1 099	82.5	1 027	29.4	9	–	16	43.8	315	48.3	282	46.8	20	50.0
Cannon Falls city, Goodhue County	3 232	.6	3 211	80.8	2 934	47.2	10	–	25	32.0	842	57.4	757	55.7	61	73.8
Cannon Falls township, Goodhue County	1 365	.6	1 357	82.6	1 239	39.7	9	22.2	10	–	380	53.2	343	52.2	23	60.9
Canosia township, St. Louis County	1 743	1.0	1 726	85.8	1 596	34.5	20	–	53	3.8	481	52.2	455	52.1	21	52.4
Canton city, Fillmore County	374	.8	371	65.5	343	47.8	–	–	7	–	101	39.6	93	37.6	6	83.3
Canton township, Fillmore County	601	–	601	39.6	530	25.8	104	86.5	135	79.3	135	62.2	124	62.1	6	83.3
Caribou township, Kittson County	49	8.2	45	68.9	45	–	–	–	–	–	15	40.0	13	46.2	–	–
Carimona township, Fillmore County	340	–	340	82.1	311	26.7	2	100.0	1	–	98	52.0	92	53.3	2	100.0
Carlisle township, Otter Tail County	243	–	243	85.6	219	29.7	–	–	2	100.0	66	65.2	61	62.3	5	100.0
Carlos city, Douglas County	351	.6	349	89.1	336	37.8	1	–	9	44.4	90	53.3	84	52.4	4	100.0
Carlos township, Douglas County	1 409	.9	1 397	82.5	1 311	40.7	3	–	37	21.6	433	44.3	405	44.4	15	66.7
Carlston township, Freeborn County	388	.3	387	89.9	369	24.4	–	–	6	66.7	119	46.2	110	47.3	7	42.9
Carlton city, Carlton County	910	1.4	897	83.4	852	49.4	2	–	43	32.6	201	57.2	161	52.8	31	77.4
Carpenter township, Itasca County	182	1.1	180	75.6	180	28.9	4	–	6	–	60	30.0	48	27.1	8	12.5
Carrolton township, Fillmore County	340	–	340	86.5	304	34.9	4	–	7	–	93	67.7	91	67.0	–	–
Carson township, Cottonwood County	396	1.5	390	83.1	376	24.2	4	–	30	40.0	114	51.8	107	53.3	4	50.0
Carsonville township, Becker County	229	1.3	226	78.8	220	21.4	–	–	19	–	67	50.7	56	50.0	8	37.5
Carver city, Carver County	722	1.0	715	84.3	653	40.1	10	30.0	42	16.7	193	53.4	175	57.7	9	22.2
Cascade township, Olmsted County	3 128	2.7	3 045	63.3	2 829	60.1	28	82.1	100	30.0	868	59.7	801	57.2	51	96.1
Cashel township, Swift County	172	–	172	88.4	160	13.1	–	–	2	–	54	40.7	47	46.8	–	–
Cass Lake city, Cass County	935	2.4	913	84.2	857	46.0	27	48.1	78	15.4	206	57.3	109	45.0	80	68.8
Castle Rock township, Dakota County	1 480	.5	1 473	81.1	1 362	31.9	10	–	17	–	389	54.5	349	56.4	28	35.7
Cedar township, Marshall County	100	–	100	92.0	93	25.8	–	–	4	–	32	40.6	28	39.3	2	–
Cedar township, Martin County	253	3.2	245	90.2	239	15.9	3	–	7	–	84	41.7	79	39.2	1	–
Cedarbend township, Roseau County	250	1.2	247	75.7	228	46.5	–	–	4	50.0	60	65.0	44	72.7	12	41.7
Cedar Lake township, Scott County	1 718	1.0	1 701	85.3	1 563	32.1	25	24.0	144	17.4	453	53.4	412	54.6	19	73.7
Cedar Mills city, Meeker County	78	–	78	94.9	78	23.1	–	–	–	–	21	38.1	19	31.6	–	–
Cedar Mills township, Meeker County	580	–	580	95.5	531	30.5	–	–	10	40.0	152	53.9	129	57.4	11	18.2
Cedar Valley township, St. Louis County	217	–	217	71.4	205	27.8	–	–	41	29.3	68	42.6	65	40.0	–	–
Center township, Crow Wing County	500	–	500	77.6	460	45.0	–	–	9	22.2	145	44.8	129	42.6	8	62.5
Center City city, Chisago County	443	1.6	436	72.9	417	35.5	1	–	10	20.0	109	53.2	101	52.5	6	50.0
Center Creek township, Martin County	326	–	326	83.4	312	15.1	–	–	2	100.0	102	41.2	96	41.7	4	–
Centerville city, Anoka County	1 633	.6	1 623	83.9	1 430	55.0	13	76.9	17	23.5	438	63.7	390	63.3	24	87.5
Ceresco township, Blue Earth County	261	1.1	258	94.6	226	18.1	2	–	9	33.3	74	56.8	70	57.1	4	50.0
Cerro Gordo township, Lac qui Parle County	287	–	287	90.9	261	23.4	5	–	8	–	77	53.2	71	54.9	4	50.0
Ceylon city, Martin County	463	.6	460	73.5	431	34.6	3	–	21	19.0	117	46.2	95	43.2	11	54.5
Champion township, Wilkin County	89	–	89	85.4	78	5.1	–	–	–	–	24	54.2	24	54.2	–	–
Champlin city, Hennepin County	16 849	1.2	16 646	81.8	14 638	54.8	85	35.3	334	28.1	4 632	66.2	4 273	66.3	257	66.1
Chanarambie township, Murray County	251	2.4	245	77.6	234	23.5	–	–	14	14.3	77	45.5	69	42.0	2	100.0
Chandler city, Murray County	307	2.0	301	76.4	290	20.3	–	–	16	–	94	42.6	94	42.6	–	–
Chanhassen city	11 732	2.0	11 496	66.3	10 392	55.5	42	11.9	300	25.0	3 344	60.3	3 032	59.5	222	72.5
Carver County	11 732	2.0	11 496	66.3	10 392	55.5	42	11.9	300	25.0	3 344	60.3	3 032	59.5	222	72.5
Hennepin County	–	–	–	–	–	–	–	–	–	–	–	–	–	–	–	–
Charlestown township, Redwood County	264	.4	263	93.2	237	25.7	2	–	7	14.3	76	51.3	74	52.7	–	–
Chaska city, Carver County	11 339	1.4	11 185	78.2	10 156	57.7	91	58.2	286	28.3	2 956	62.3	2 395	61.0	466	68.5
Chaska township, Carver County	167	–	167	88.6	155	25.8	–	–	–	–	45	60.0	40	55.0	5	100.0
Chatfield city	2 205	.6	2 192	80.3	2 046	41.9	6	33.3	43	14.0	595	44.5	547	45.2	33	42.4
Fillmore County	1 249	.9	1 238	79.5	1 169	41.5	–	–	29	13.8	311	42.4	286	42.0	17	47.1
Olmsted County	956	.2	954	81.3	877	42.4	6	33.3	14	14.3	284	46.8	261	48.7	16	37.5
Chatfield township, Fillmore County	457	–	457	83.2	424	29.7	–	–	16	12.5	131	47.3	125	49.6	3	–
Chatham township, Wright County	849	1.2	839	89.7	785	32.0	3	–	23	26.1	245	51.0	216	49.5	16	68.8
Chengwatana township, Pine County	594	.8	589	80.3	568	29.2	–	–	4	50.0	154	62.3	140	62.9	8	62.5
Cherry township, St. Louis County	923	.3	920	89.3	858	25.8	–	–	18	11.1	270	57.8	233	56.7	13	53.8
Cherry Grove township, Goodhue County	388	–	388	88.4	355	29.9	–	–	13	38.5	115	48.7	110	48.2	2	–
Chester township, Polk County	85	2.4	83	85.5	80	35.0	–	–	6	–	26	38.5	26	38.5	–	–
Chester township, Wabasha County	477	.4	475	90.1	442	25.8	3	100.0	9	22.2	132	44.7	117	44.4	7	100.0
Chickamaw Beach city, Cass County	121	1.7	119	67.2	112	24.1	–	–	–	–	38	42.1	35	40.0	1	–
Chief township, Mahnomen County	174	.6	173	75.7	160	14.4	–	–	15	46.7	41	51.2	40	52.5	1	–
Chippewa Falls township, Pope County	275	–	275	78.9	232	34.5	–	–	3	–	71	49.3	66	47.0	4	100.0
Chisago City city, Chisago County	2 009	.9	1 990	75.7	1 878	52.3	17	17.6	82	24.4	499	48.9	426	46.0	53	73.6

TIPSII [UPF] GPH527 CENSUS90 7258360 06/ 18/ 92 1:41 PM MACHINE: C DATA:CENSUS90S*PH5TIPSDA27. 06/ 16/ 92 17:23:34 TAPE: NONE FRAME: 51
TSF:CENSUS90*92. 06/ 18/ 92 10:41:18 UTF:CENSUS90*93. 06/ 18/ 92 10:41:18 META:CENSUS90S*PH5TABLES27. 06/ 18/ 92 11:26:48

Table 2. **Selected Social Characteristics: 1990**—Con.

[Data based on sample and subject to sampling variability, see text. For definitions of terms and meanings of symbols, see text]

State County Place and [In Selected States] County Subdivision	All persons				Persons 5 years and over		Persons who speak a language other than English at home				Family households					
			Native				Persons 5 to 17 years		Persons 18 years and over				Married-couple family		Female householder, no husband present	
	Total	Percent foreign born	Total	Percent born in State of residence	Total	Percent living in different house in 1985	Total	Percent who do not speak English "very well"	Total	Percent who do not speak English "very well"	Total	Percent with own children under 18 years	Total	Percent with own children under 18 years	Total	Percent with own children under 18 years
PLACE AND COUNTY SUBDIVISION—Con.																
Chisago Lake township, Chisago County	3 065	1.6	3 016	78.1	2 851	39.2	13	–	63	23.8	861	49.9	781	49.3	36	75.0
Chisholm city, St. Louis County	5 290	2.2	5 173	87.7	5 018	31.1	8	–	348	15.8	1 414	48.0	1 185	46.4	176	48.9
Chokio city, Stevens County	513	.6	510	83.9	496	21.0	–	–	3	–	147	46.3	123	41.5	17	70.6
Christiania township, Jackson County	323	.6	321	92.5	299	30.8	–	–	12	–	102	48.0	96	44.8	6	100.0
Circle Pines city, Anoka County	4 704	2.4	4 592	75.7	4 257	42.4	8	100.0	139	30.2	1 241	58.2	1 096	56.5	99	76.8
Clara City city, Chippewa County	1 319	1.7	1 296	87.7	1 258	23.3	4	–	148	48.0	339	36.3	315	35.2	11	36.4
Claremont city, Dodge County	540	.4	538	74.2	480	42.1	–	–	3	–	141	56.7	116	56.0	22	54.5
Claremont township, Dodge County	468	1.1	463	86.0	418	39.0	–	–	7	28.6	121	57.9	116	56.0	4	100.0
Clarissa city, Todd County	625	1.3	617	84.6	591	18.1	–	–	31	45.2	161	36.6	140	33.6	8	75.0
Clark township, Aitkin County	139	–	139	93.5	129	31.8	10	100.0	24	58.3	42	35.7	42	35.7	–	–
Clark township, Faribault County	459	1.3	453	91.2	409	24.4	4	–	4	100.0	119	63.0	100	63.0	13	76.9
Clarkfield city, Yellow Medicine County	922	1.1	912	83.8	862	31.7	7	28.6	56	25.0	252	43.7	225	40.0	23	87.0
Clarks Grove city, Freeborn County	669	.6	665	74.0	621	41.7	4	–	13	38.5	196	54.1	175	52.6	15	66.7
Clay township, Hubbard County	45	–	45	66.7	34	11.8	–	–	–	–	16	50.0	14	42.9	2	100.0
Clayton township, Mower County	188	–	188	77.7	159	11.3	–	–	2	100.0	47	46.8	47	46.8	–	–
Clearbrook city, Clearwater County	552	2.5	538	82.5	516	50.8	–	–	57	3.5	120	44.2	92	38.0	20	90.0
Clear Creek unorg., Carlton County	141	–	141	88.7	125	39.2	–	–	–	–	36	58.3	36	58.3	–	–
Clear Lake city, Sherburne County	336	–	336	93.5	298	39.6	–	–	5	–	78	74.4	69	75.4	5	100.0
Clear Lake township, Sherburne County	1 204	1.1	1 191	82.3	1 131	33.7	–	–	27	29.6	335	45.7	317	45.4	15	53.3
Clearwater city, Wright County	613	.3	611	84.0	539	52.9	–	–	3	–	155	72.3	108	66.7	39	82.1
Clearwater township, Wright County	1 140	1.4	1 124	90.7	1 056	32.6	3	–	16	18.8	304	51.3	283	53.0	10	60.0
Clements city, Redwood County	196	–	196	91.8	167	21.0	–	–	7	–	50	54.0	44	54.5	5	60.0
Cleveland city, Le Sueur County	718	.3	716	85.8	653	30.3	2	–	11	36.4	177	63.8	164	63.4	8	50.0
Cleveland township, Le Sueur County	538	–	538	92.0	504	19.6	–	–	4	–	136	53.7	118	55.1	10	60.0
Clifton township, Lyon County	288	.7	286	92.0	263	39.2	–	–	15	13.3	76	64.5	72	62.5	–	–
Clifton township, Traverse County	82	–	82	90.2	80	–	–	–	2	–	24	41.7	24	41.7	–	–
Climax city, Polk County	290	1.4	286	59.4	281	23.1	2	100.0	7	–	78	43.6	73	42.5	5	60.0
Clinton city, Big Stone County	556	2.7	541	78.6	527	30.0	2	–	11	–	132	39.4	125	41.6	–	–
Clinton township, Rock County	315	–	315	57.8	285	16.8	4	–	18	–	97	47.4	95	46.3	2	100.0
Clinton township, St. Louis County	1 074	.8	1 065	89.0	1 003	24.8	6	66.7	81	34.6	309	54.4	267	53.9	19	63.2
Clinton Falls township, Steele County	490	–	490	87.6	473	22.4	8	62.5	9	–	147	44.9	139	44.6	4	50.0
Clitherall city, Otter Tail County	116	–	116	75.0	107	51.4	3	–	2	–	33	45.5	26	50.0	3	–
Clitherall township, Otter Tail County	430	.5	428	76.4	397	27.0	6	–	30	6.7	128	44.5	124	44.4	2	100.0
Clontarf city, Swift County	184	–	184	93.5	169	35.5	–	–	5	–	47	66.0	41	65.9	–	–
Clontarf township, Swift County	94	–	94	92.6	92	21.7	–	–	–	–	27	44.4	25	48.0	–	–
Cloquet city, Carlton County	10 885	1.4	10 738	82.7	10 102	40.7	49	34.7	432	30.6	2 984	49.9	2 334	45.1	541	67.8
Clover township, Clearwater County	112	–	112	81.3	95	14.7	–	–	5	–	32	40.6	21	47.6	6	–
Clover township, Hubbard County	100	3.0	97	68.0	85	24.7	–	–	–	–	27	37.0	27	37.0	–	–
Clover township, Mahnomen County	126	1.6	124	82.3	109	23.9	–	–	–	–	32	53.1	23	47.8	6	100.0
Clover township, Pine County	188	–	188	87.8	182	39.0	–	–	2	–	56	46.4	53	49.1	3	–
Clover Leaf township, Pennington County	74	–	74	79.7	63	22.2	–	–	6	100.0	19	57.9	15	46.7	2	100.0
Clow township, Kittson County	19	–	19	47.4	19	47.4	–	–	–	–	5	40.0	5	40.0	–	–
Coates city, Dakota County	181	–	181	75.7	157	43.9	–	–	2	–	46	60.9	38	60.5	8	62.5
Cobden city, Brown County	56	–	56	92.9	51	17.6	–	–	–	–	15	26.7	11	9.1	–	–
Cokato city, Wright County	2 180	1.6	2 146	85.1	2 012	42.2	12	25.0	150	21.3	558	51.4	481	48.9	66	74.2
Cokato township, Wright County	1 089	1.3	1 075	86.6	976	33.0	16	56.3	68	51.5	257	61.9	231	64.1	8	25.0
Cold Spring city, Stearns County	2 459	.5	2 447	92.1	2 268	37.6	33	48.5	185	24.9	662	54.8	579	52.2	55	83.6
Coleraine city, Itasca County	1 041	.7	1 034	86.2	986	35.8	4	–	28	14.3	290	45.5	253	43.9	33	63.6
Colfax township, Kandiyohi County	515	–	515	89.5	476	21.2	13	–	22	9.1	141	48.9	130	47.7	9	77.8
Collegeville township, Stearns County	1 623	.7	1 612	88.5	1 477	26.3	2	–	40	22.5	438	55.3	419	55.6	4	–
Collins township, McLeod County	486	.4	484	92.6	450	20.9	3	100.0	16	12.5	147	42.9	141	43.3	2	–
Collinwood township, Meeker County	848	.2	846	91.5	801	32.6	7	14.3	27	29.6	248	52.0	232	52.2	10	80.0
Cologne city, Carver County	557	–	557	91.4	491	26.9	2	–	46	43.5	157	47.1	145	47.6	6	33.3
Columbia township, Polk County	322	–	322	87.6	289	22.1	–	–	16	–	94	43.6	86	45.3	4	50.0
Columbia Heights city, Anoka County	18 910	3.9	18 177	79.1	17 661	43.1	197	39.6	837	43.7	5 159	42.3	4 145	39.0	800	58.9
Columbus township, Anoka County	3 690	.4	3 675	81.5	3 432	34.9	34	–	56	–	1 019	57.2	952	58.2	45	53.3
Colvin township, St. Louis County	419	.7	416	90.1	396	16.7	8	25.0	23	–	105	59.0	98	58.2	2	100.0
Comfort township, Kanabec County	813	–	813	88.2	753	28.4	8	–	10	–	215	55.3	192	55.2	17	64.7
Comfrey city	461	2.2	451	87.6	439	16.9	–	–	19	–	121	40.5	118	39.0	3	100.0
Brown County	458	2.2	448	87.5	436	17.0	–	–	19	–	121	40.5	118	39.0	3	100.0
Cottonwood County	3	–	3	100.0	3	–	–	–	–	–	–	–	–	–	–	–
Como township, Marshall County	86	–	86	91.9	86	23.3	2	100.0	3	100.0	21	66.7	21	66.7	–	–
Compton township, Otter Tail County	778	–	778	78.0	720	26.3	33	18.2	40	10.0	206	55.8	183	59.0	6	–
Comstock city, Clay County	132	1.5	130	40.0	127	38.6	–	–	2	100.0	35	42.9	33	45.5	–	–
Comstock township, Marshall County	153	–	153	79.1	143	14.0	–	–	–	–	47	31.9	47	31.9	–	–
Concord township, Dodge County	572	–	572	81.5	521	28.2	2	100.0	15	20.0	153	42.5	138	42.8	4	100.0
Conger city, Freeborn County	159	–	159	92.5	150	14.7	2	100.0	4	–	50	32.0	48	33.3	2	–
Connelly township, Wilkin County	117	–	117	60.7	106	17.9	–	–	–	–	40	50.0	38	52.6	2	–

TIPSII [UPF] GPH527 CENSUS90 72583600 06/18/92 1:41 PM MACHINE: C DATA:CENSUS90S*PH5TIPSDA27. 06/16/92 17:23:34 TAPE: NONE FRAME: 52
TSF:CENSUS90*92. 06/18/92 10:41:18 UTF:CENSUS90*93. 06/18/92 10:41:18 META:CENSUS90S*PH5TABLES27. 06/18/92 11:26:48

Table 2. **Selected Social Characteristics: 1990**—Con.

[Data based on sample and subject to sampling variability, see text. For definitions of terms and meanings of symbols, see text]

State County Place and [In Selected States] County Subdivision	All persons				Persons 5 years and over		Persons who speak a language other than English at home				Family households					
			Native				Persons 5 to 17 years		Persons 18 years and over				Married-couple family		Female householder, no husband present	
	Total	Percent foreign born	Total	Percent born in State of residence	Total	Percent living in different house in 1985	Total	Percent who do not speak English "very well"	Total	Percent who do not speak English "very well"	Total	Percent with own children under 18 years	Total	Percent with own children under 18 years	Total	Percent with own children under 18 years
PLACE AND COUNTY SUBDIVISION—Con.																
Cook city, St. Louis County	689	2.6	671	81.7	656	40.7	–	–	33	12.1	179	46.9	137	42.3	31	58.1
Coon Creek township, Lyon County	274	1.8	269	88.8	244	24.2	5	–	15	26.7	75	61.3	62	62.9	5	100.0
Coon Rapids city, Anoka County	52 978	1.3	52 294	76.3	48 078	51.0	453	34.9	1 036	29.9	14 209	58.8	12 008	57.9	1 647	65.2
Copley township, Clearwater County	813	.9	806	81.4	757	23.2	2	100.0	18	–	215	58.6	185	58.4	22	59.1
Corcoran city, Hennepin County	5 199	.9	5 150	84.8	4 693	29.9	78	19.2	123	24.4	1 340	64.6	1 239	62.6	51	90.2
Cordova township, Le Sueur County	584	.3	582	90.7	517	25.9	–	–	11	–	134	54.5	122	56.6	2	–
Corinna township, Wright County	2 053	.7	2 038	86.2	1 922	38.5	7	42.9	54	7.4	600	45.2	560	43.6	34	79.4
Corliss township, Otter Tail County	430	–	430	84.2	412	32.0	3	–	15	40.0	124	47.6	113	47.8	7	71.4
Cormant township, Beltrami County	168	3.0	163	84.7	150	17.3	6	–	3	–	45	51.1	43	48.8	–	–
Cormorant township, Becker County	710	1.1	702	58.5	682	36.5	2	100.0	14	64.3	234	30.8	219	28.8	7	71.4
Cornish township, Aitkin County	22	–	22	54.5	22	27.3	–	–	–	–	5	–	5	–	–	–
Cornish township, Sibley County	300	2.0	294	93.5	274	20.1	1	–	16	56.3	83	51.8	76	53.9	3	–
Correll city, Big Stone County	57	–	57	75.4	55	3.6	–	–	–	–	17	41.2	14	28.6	–	–
Cosmos city, Meeker County	584	.3	582	88.0	534	34.3	3	–	29	10.3	155	38.1	135	34.8	13	38.5
Cosmos township, Meeker County	267	.4	266	94.4	250	25.2	–	–	5	–	76	52.6	69	47.8	–	–
Cottage Grove city, Washington County	22 935	1.4	22 603	73.9	20 750	39.1	195	25.1	481	34.3	6 191	63.6	5 585	62.5	433	76.9
Cotton township, St. Louis County	423	2.6	412	89.3	398	45.0	4	–	22	36.4	117	58.1	103	54.4	9	77.8
Cottonwood township, Brown County	912	.5	907	94.2	820	28.7	5	100.0	74	14.9	235	61.3	222	62.2	8	50.0
Cottonwood city, Lyon County	959	.1	958	85.1	876	35.4	1	100.0	43	11.6	285	46.7	262	45.8	15	60.0
Courtland city, Nicollet County	378	.5	376	89.6	344	29.4	10	50.0	16	25.0	108	50.0	90	44.4	16	75.0
Courtland township, Nicollet County	679	1.0	672	89.3	627	22.6	5	100.0	37	24.3	193	52.3	177	53.7	10	60.0
Crate township, Chippewa County	271	–	271	94.1	241	32.0	2	–	13	–	73	50.7	67	52.2	2	100.0
Credit River township, Scott County	2 854	.3	2 845	75.9	2 615	34.2	6	–	35	11.4	801	62.8	704	63.6	62	71.0
Croke township, Traverse County	102	–	102	88.2	94	28.7	–	–	–	–	34	67.6	31	64.5	3	100.0
Cromwell city, Carlton County	208	–	208	83.7	200	43.0	–	–	64	1.6	35	48.6	33	45.5	2	100.0
Cromwell township, Clay County	306	.7	304	65.5	285	36.1	–	–	11	18.2	83	39.8	79	41.8	1	–
Crooked Creek township, Houston County	302	.7	300	48.0	271	18.8	3	–	9	–	84	48.8	75	52.0	6	33.3
Crooked Lake township, Cass County	325	.9	322	82.3	321	41.1	2	–	10	–	114	14.0	111	11.7	3	100.0
Crooks township, Renville County	217	–	217	98.6	206	6.3	–	–	5	40.0	66	33.3	63	34.9	1	–
Crookston city, Polk County	8 119	1.6	7 991	74.8	7 542	43.7	87	12.6	468	46.6	1 918	50.7	1 552	47.0	263	76.0
Crookston township, Polk County	496	1.0	491	75.4	436	32.1	–	–	6	–	125	64.0	120	65.0	1	–
Crosby city, Crow Wing County	2 073	2.8	2 015	78.3	1 939	40.4	–	–	114	12.3	499	48.3	397	45.3	81	64.2
Crosby township, Pine County	37	–	37	67.6	35	22.9	–	–	–	–	11	18.2	11	18.2	–	–
Crosslake city, Crow Wing County	1 099	2.5	1 072	70.1	1 066	41.7	2	–	53	15.1	378	25.7	354	24.9	13	23.1
Crow Lake township, Stearns County	390	–	390	86.2	366	18.9	3	–	8	–	99	63.6	95	66.3	–	–
Crow River township, Stearns County	373	1.9	366	93.7	339	26.0	2	–	17	–	107	60.7	86	72.1	11	18.2
Crow Wing township, Crow Wing County	868	.7	862	78.1	797	50.6	1	100.0	36	50.0	232	61.2	214	60.7	5	100.0
Crow Wing Lake township, Hubbard County	169	3.6	163	59.5	166	34.3	–	–	17	41.2	63	22.2	60	18.3	–	–
Crystal city, Hennepin County	23 788	2.4	23 208	77.6	22 081	38.5	263	43.0	782	37.5	6 789	42.3	5 573	41.7	982	48.3
Crystal Bay township, Lake County	509	2.2	498	75.5	454	37.4	1	–	4	–	140	50.7	128	50.8	12	50.0
Cuba township, Becker County	255	.8	253	57.3	232	42.7	2	–	4	50.0	73	49.3	67	44.8	4	100.0
Culdrum township, Morrison County	531	–	531	93.6	459	14.8	–	–	9	77.8	132	53.0	125	52.0	2	100.0
Culver township, St. Louis County	337	–	337	90.8	320	31.3	–	–	9	–	83	34.9	77	32.5	4	100.0
Currie city, Murray County	317	1.3	313	88.2	304	22.0	5	60.0	4	–	89	46.1	79	44.3	6	66.7
Cushing township, Morrison County	537	1.7	528	86.7	484	26.7	2	–	22	9.1	150	56.7	143	56.6	2	100.0
Custer township, Lyon County	285	.7	283	91.9	277	17.7	4	–	–	–	93	47.3	93	47.3	–	–
Cuyuna city, Crow Wing County	156	–	156	91.7	143	70.6	3	–	6	–	47	34.0	45	35.6	2	–
Cyrus city, Pope County	340	.6	338	79.9	320	33.4	2	–	47	10.6	93	48.4	85	45.9	6	66.7
Daggett Brook township, Crow Wing County	432	–	432	84.3	409	26.2	3	100.0	18	83.3	128	39.8	122	40.2	1	–
Dahlgren township, Carver County	1 296	.3	1 292	91.5	1 191	23.5	6	–	54	11.1	349	55.3	330	54.8	11	81.8
Dailey township, Mille Lacs County	184	–	184	71.2	168	17.3	1	100.0	13	15.4	50	50.0	42	50.0	2	100.0
Dakota city, Winona County	369	1.1	365	35.9	339	27.1	2	–	11	27.3	105	39.0	97	40.2	2	100.0
Dalbo township, Isanti County	603	1.5	594	84.3	540	28.9	–	–	12	50.0	176	40.3	152	42.8	20	10.0
Dale township, Cottonwood County	174	5.2	165	90.9	164	17.7	4	25.0	6	100.0	53	49.1	51	51.0	–	–
Dalton city, Otter Tail County	236	.8	234	84.2	225	36.0	5	–	13	–	61	37.7	55	38.2	4	50.0
Dane Prairie township, Otter Tail County	870	.1	869	79.5	824	38.1	–	–	–	–	282	46.5	260	43.8	15	66.7
Danforth township, Pine County	49	–	49	73.5	41	56.1	2	–	2	–	15	53.3	15	53.3	–	–
Danielson township, Meeker County	344	.9	341	95.3	312	23.7	–	–	–	–	97	44.3	85	45.9	6	–
Danube city, Renville County	525	.4	523	80.7	507	24.7	15	40.0	25	16.0	155	42.6	141	41.1	10	60.0
Danvers city, Swift County	92	–	92	85.9	86	15.1	–	–	5	–	26	42.3	26	42.3	–	–
Danville township, Blue Earth County	276	.7	274	93.4	256	20.7	–	–	6	–	78	41.0	68	47.1	2	–
Darfur city, Watonwan County	136	2.2	133	89.5	130	32.3	–	–	3	–	46	30.4	46	30.4	–	–
Darling township, Morrison County	571	.4	569	91.6	536	33.2	6	–	6	–	163	45.4	153	48.4	4	–
Darnen township, Stevens County	326	3.7	314	83.1	312	19.9	2	100.0	10	20.0	81	51.9	79	53.2	–	–
Darwin city, Meeker County	284	–	284	90.1	254	28.0	5	–	11	45.5	80	52.5	69	47.8	11	81.8
Darwin township, Meeker County	663	.3	661	89.4	597	33.2	6	–	6	33.3	202	47.5	188	49.5	7	42.9
Dassel city, Meeker County	1 082	.6	1 075	86.7	1 011	40.7	5	–	59	32.2	270	49.3	218	44.0	34	76.5
Dassel township, Meeker County	1 000	2.1	979	83.4	938	34.8	14	35.7	39	43.6	295	45.8	281	45.2	6	66.7

TIPSII [UPF] GPH527 CENSUS90 7258360 06/18/92 1:41 PM MACHINE: C DATA:CENSUS90S*PH5TIPSDA27. 06/16/92 17:23:34 TAPE: NONE FRAME: 53
TSF:CENSUS90*92. 06/18/92 10:41:18 UTF:CENSUS90*93. 06/18/92 10:41:18 META:CENSUS90S*PH5TABLES27. 06/18/92 11:26:48

Table 2. **Selected Social Characteristics: 1990**—Con.

[Data based on sample and subject to sampling variability, see text. For definitions of terms and meanings of symbols, see text]

State County Place and [In Selected States] County Subdivision	All persons				Persons 5 years and over		Persons who speak a language other than English at home				Family households					
			Native				Persons 5 to 17 years		Persons 18 years and over				Married-couple family		Female householder, no husband present	
	Total	Percent foreign born	Total	Percent born in State of residence	Total	Percent living in different house in 1985	Total	Percent who do not speak English "very well"	Total	Percent who do not speak English "very well"	Total	Percent with own children under 18 years	Total	Percent with own children under 18 years	Total	Percent with own children under 18 years
PLACE AND COUNTY SUBDIVISION—Con.																
Davidson unorg., Aitkin County	69	–	69	87.0	66	45.5	–	–	4	100.0	25	56.0	19	42.1	4	100.0
Davis township, Kittson County	63	–	63	55.6	58	32.8	–	–	7	28.6	21	42.9	15	46.7	2	100.0
Dawson city, Lac qui Parle County	1 626	1.0	1 609	85.4	1 529	36.2	2	100.0	74	16.2	447	40.7	407	40.0	38	50.0
Dayton city	4 426	.9	4 386	81.9	4 067	37.5	38	–	84	60.7	1 142	61.6	976	63.7	125	38.4
Hennepin County	4 392	.9	4 352	82.1	4 033	37.6	33	–	84	60.7	1 137	61.4	971	63.5	125	38.4
Wright County	34	–	34	47.1	34	20.6	5	–	–	–	5	100.0	5	100.0	–	–
Dead Lake township, Otter Tail County	331	–	331	81.3	316	33.9	–	–	8	37.5	102	41.2	90	35.6	7	71.4
Dean Lake township, Crow Wing County	66	–	66	90.9	63	9.5	–	–	2	–	18	33.3	12	50.0	–	–
Decoria township, Blue Earth County	798	–	798	88.0	741	25.6	2	–	7	–	250	46.8	232	46.6	15	40.0
Deephaven city, Hennepin County	3 653	1.0	3 618	66.8	3 380	35.7	26	53.8	42	57.1	1 082	46.6	1 012	44.6	57	77.2
Deer township, Roseau County	121	–	121	94.2	110	1.8	–	–	19	10.5	43	34.9	41	36.6	–	–
Deer Creek city, Otter Tail County	289	1.7	284	75.4	256	43.8	–	–	22	–	88	35.2	80	28.8	5	100.0
Deer Creek township, Otter Tail County	332	–	332	90.7	292	33.9	–	–	24	8.3	86	55.8	77	55.8	5	100.0
Deerfield township, Cass County	119	–	119	85.7	94	40.4	–	–	4	100.0	33	42.4	33	42.4	–	–
Deerfield township, Steele County	577	–	577	87.9	530	19.8	–	–	6	–	161	57.8	154	58.4	2	–
Deerhorn township, Wilkin County	93	–	93	69.9	88	15.9	–	–	–	–	33	21.2	33	21.2	–	–
Deer Lake unorg., Itasca County	3 053	.7	3 031	81.0	2 856	35.5	12	25.0	101	21.8	873	48.5	804	47.3	45	64.4
Deer Park township, Pennington County	132	–	132	92.4	129	23.3	–	–	6	–	38	52.6	34	52.9	2	100.0
Deer River city, Itasca County	831	1.2	821	78.2	754	46.6	–	–	33	36.4	200	54.0	166	48.2	28	85.7
Deer River township, Itasca County	630	1.0	624	82.2	596	26.8	–	–	37	27.0	183	54.6	165	52.1	13	69.2
Deerwood city, Crow Wing County	514	.8	510	81.0	477	30.0	–	–	17	–	144	31.3	131	30.5	13	38.5
Deerwood township, Crow Wing County	875	2.6	852	79.5	834	39.9	3	–	21	9.5	259	43.2	251	41.4	5	100.0
Deerwood township, Kittson County	177	–	177	89.8	158	13.9	3	–	4	–	55	60.0	40	50.0	15	86.7
De Graff city, Swift County	173	–	173	92.5	158	22.8	–	–	–	–	44	59.1	37	56.8	–	–
Delafield township, Jackson County	271	–	271	92.6	247	25.9	–	–	7	100.0	87	48.3	85	47.1	–	–
Delano city, Wright County	2 709	1.0	2 681	85.2	2 467	51.3	7	100.0	86	24.4	674	56.4	611	54.2	40	77.5
Delavan city, Faribault County	251	1.2	248	80.2	230	27.4	5	–	7	71.4	80	42.5	72	41.7	8	50.0
Delavan township, Faribault County	248	–	248	88.3	237	19.4	–	–	–	–	71	45.1	66	48.5	2	–
Delaware township, Grant County	135	–	135	85.2	129	24.8	2	–	8	50.0	40	57.5	40	57.5	–	–
Delhi city, Redwood County	82	2.4	80	97.5	71	19.7	1	100.0	6	50.0	21	61.9	19	68.4	–	–
Delhi township, Redwood County	307	–	307	87.3	272	33.8	–	–	2	–	83	59.0	83	59.0	–	–
Dell Grove township, Pine County	587	.9	582	79.7	553	25.3	4	–	11	–	169	50.9	149	49.7	16	62.5
Dellwood city, Washington County	1 075	1.8	1 056	64.0	1 002	50.2	–	–	19	42.1	313	50.2	305	48.9	8	100.0
Delton township, Cottonwood County	165	–	165	89.7	150	20.0	–	–	–	–	45	42.2	41	46.3	2	–
Denham city, Pine County	27	–	27	100.0	20	–	–	–	–	–	7	57.1	7	57.1	–	–
Denmark township, Washington County	1 177	1.1	1 164	80.1	1 114	27.6	6	66.7	38	28.9	322	52.2	287	51.9	20	50.0
Dennison city	159	–	159	86.8	143	24.5	–	–	1	100.0	45	48.9	36	41.7	9	77.8
Goodhue County	159	–	159	86.8	143	24.5	–	–	1	100.0	45	48.9	36	41.7	9	77.8
Rice County	–	–	–	–	–	–	–	–	–	–	–	–	–	–	–	–
Dennison city, Rice County	–	–	–	–	–	–	–	–	–	–	–	–	–	–	–	–
Dent city, Otter Tail County	147	3.4	142	69.0	130	56.2	2	–	9	100.0	30	56.7	28	53.6	2	100.0
Denver township, Rock County	252	–	252	77.8	230	18.7	–	–	–	–	75	56.0	70	60.0	–	–
Derrynane township, Le Sueur County	624	.8	619	93.7	560	20.0	3	–	36	13.9	161	57.1	142	62.0	7	57.1
Des Moines township, Jackson County	303	–	303	75.9	286	29.0	–	–	8	12.5	90	52.2	76	46.1	10	80.0
Des Moines River township, Murray County	231	–	231	92.2	216	4.2	–	–	–	–	74	41.9	70	44.3	–	–
Detroit township, Becker County	2 342	.5	2 330	71.4	2 153	43.4	12	50.0	38	15.8	684	50.4	596	46.0	67	77.6
Detroit Lakes city, Becker County	6 635	1.7	6 521	71.1	6 206	51.2	22	–	350	40.3	1 790	45.7	1 351	41.8	373	63.5
Dewald township, Nobles County	334	–	334	66.8	301	30.6	–	–	5	–	103	43.7	101	44.6	–	–
Dewey township, Roseau County	117	1.7	115	84.3	115	4.3	–	–	11	36.4	33	33.3	31	35.5	–	–
Dexter city, Mower County	344	–	344	77.6	314	34.7	2	–	4	–	89	53.9	79	55.7	3	–
Dexter township, Mower County	289	–	289	70.9	261	26.8	5	–	7	–	85	41.2	80	41.3	2	100.0
Diamond Lake township, Lincoln County	207	1.0	205	86.3	202	18.3	3	–	18	11.1	60	43.3	56	46.4	2	–
Dieter township, Roseau County	163	2.5	159	86.2	143	17.5	–	–	19	–	46	45.7	37	45.9	5	–
Dilworth city, Clay County	2 562	1.1	2 533	47.9	2 342	41.4	26	50.0	49	12.2	700	55.7	596	51.5	80	83.8
District 1 unorg., Lake of the Woods County	48	–	48	83.3	48	33.3	–	–	2	–	12	41.7	12	41.7	–	–
District 2 unorg., Lake of the Woods County	347	.6	345	79.7	339	40.7	–	–	10	–	121	23.1	117	22.2	2	100.0
District 3 unorg., Lake of the Woods County	819	–	819	73.3	758	48.0	–	–	–	–	248	53.2	220	47.3	28	100.0
District 4 unorg., Lake of the Woods County	970	.8	962	71.6	873	22.8	–	–	23	78.3	278	45.7	250	48.4	18	–
District 5 unorg., Lake of the Woods County	524	2.1	513	79.9	455	34.7	–	–	17	17.6	163	47.2	143	51.0	15	26.7
Dodge Center city, Dodge County	1 954	1.3	1 929	73.5	1 773	45.1	25	–	74	37.8	528	53.6	458	52.2	57	64.9

TIPSII [UPF] GPH527 CENSUS90 72583600 06/18/92 1:41 PM MACHINE: C DATA:CENSUS90S*PH5TIPSDA27. 06/16/92 17:23:34 TAPE: NONE FRAME: 54
TSF:CENSUS90*92. 06/18/92 10:41:18 UTF:CENSUS90*93. 06/18/92 10:41:18 META:CENSUS90S*PH5TABLES27. 06/18/92 11:26:48

Table 2. **Selected Social Characteristics: 1990**—Con.

[Data based on sample and subject to sampling variability, see text. For definitions of terms and meanings of symbols, see text]

State County Place and [In Selected States] County Subdivision	All persons				Persons 5 years and over		Persons who speak a language other than English at home				Family households					
			Native				Persons 5 to 17 years		Persons 18 years and over				Married-couple family		Female householder, no husband present	
	Total	Percent foreign born	Total	Percent born in State of residence	Total	Percent living in different house in 1985	Total	Percent who do not speak English "very well"	Total	Percent who do not speak English "very well"	Total	Percent with own children under 18 years	Total	Percent with own children under 18 years	Total	Percent with own children under 18 years
PLACE AND COUNTY SUBDIVISION—Con.																
Dollymount township, Traverse County	92	–	92	84.8	83	6.0	–	–	–	–	24	50.0	23	52.2	1	–
Donaldson city, Kittson County	55	5.5	52	69.2	46	28.3	–	–	9	–	11	45.5	9	55.6	–	–
Donnelly township, Marshall County	24	–	24	79.2	21	38.1	–	–	–	–	5	100.0	4	100.0	1	100.0
Donnelly city, Stevens County	229	–	229	90.8	209	19.1	–	–	–	–	73	31.5	63	36.5	8	–
Donnelly township, Stevens County	192	–	192	91.1	186	12.9	–	–	3	–	54	37.0	42	47.6	7	–
Dora township, Otter Tail County	514	1.4	507	71.4	479	27.8	–	–	12	41.7	167	34.7	159	34.0	2	100.0
Doran city, Wilkin County	92	–	92	76.1	88	25.0	3	66.7	4	–	26	46.2	26	46.2	–	–
Douglas township, Dakota County	671	–	671	90.6	602	29.2	3	–	6	33.3	163	65.6	144	67.4	10	50.0
Dover city, Olmsted County	437	–	437	89.2	381	33.3	7	71.4	2	–	117	55.6	102	57.8	11	36.4
Dover township, Olmsted County	445	–	445	86.3	413	19.4	–	–	2	100.0	116	58.6	110	60.0	2	–
Dovray city, Murray County	70	–	70	81.4	70	20.0	–	–	–	–	19	36.8	19	36.8	–	–
Dovray township, Murray County	192	1.0	190	90.5	190	4.7	2	–	–	–	55	34.5	48	39.6	–	–
Dovre township, Kandiyohi County	1 746	.6	1 735	81.6	1 613	39.9	25	60.0	46	26.1	506	53.2	482	53.9	9	11.1
Drammen township, Lincoln County	194	–	194	68.6	183	25.1	–	–	–	–	51	58.8	51	58.8	–	–
Dresbach township, Winona County	315	1.0	312	21.2	301	37.5	5	–	–	–	81	53.1	74	55.4	2	100.0
Dryden township, Sibley County	451	.4	449	90.2	412	25.2	–	–	33	39.4	134	44.0	126	46.8	6	–
Dublin township, Swift County	180	1.1	178	94.9	171	28.1	–	–	7	28.6	50	44.0	50	44.0	–	–
Dudley township, Clearwater County	278	.7	276	85.5	243	24.7	–	–	26	30.8	79	55.7	73	57.5	4	50.0
Duluth city, St. Louis County	85 493	2.4	83 430	77.8	80 014	45.5	500	34.4	3 287	26.6	21 127	48.7	16 494	44.5	3 773	66.6
Duluth township, St. Louis County	1 561	1.4	1 539	79.7	1 482	30.6	4	–	32	21.9	447	46.3	402	44.0	29	75.9
Dumont city, Traverse County	148	–	148	83.8	131	13.0	–	–	–	–	39	64.1	36	66.7	1	100.0
Dunbar township, Faribault County	365	.5	363	90.6	336	20.8	–	–	9	22.2	95	55.8	94	56.4	–	–
Dundas city, Rice County	476	–	476	85.5	436	42.0	–	–	2	–	131	45.8	107	49.5	18	27.8
Dundee city, Nobles County	111	–	111	91.0	109	10.1	–	–	4	50.0	37	27.0	30	33.3	5	–
Dunn township, Otter Tail County	605	.7	601	61.9	564	28.9	–	–	27	40.7	190	32.1	180	33.3	1	100.0
Dunnell city, Martin County	187	–	187	55.1	168	29.2	–	–	–	–	55	47.3	40	32.5	13	84.6
Durand township, Beltrami County	143	–	143	80.4	128	15.6	–	–	–	–	40	67.5	37	64.9	3	100.0
Eagan city, Dakota County	47 409	3.5	45 759	64.6	42 102	66.6	338	22.2	1 813	30.2	12 610	60.2	10 870	59.7	1 217	69.5
Eagle township, Carlton County	536	1.1	530	83.6	505	19.6	–	–	65	3.1	150	40.7	142	40.1	4	50.0
Eagle Bend city, Todd County	536	.4	534	84.8	516	37.0	1	100.0	19	68.4	138	42.0	114	40.4	22	54.5
Eagle Lake city, Blue Earth County	1 703	.3	1 698	84.4	1 510	40.3	6	–	33	21.2	448	64.1	379	62.0	49	89.8
Eagle Lake township, Otter Tail County	309	.6	307	81.4	290	21.0	2	100.0	47	68.1	106	23.6	102	22.5	–	–
Eagle Point township, Marshall County	97	–	97	46.4	83	16.9	–	–	–	–	30	50.0	30	50.0	–	–
Eagle Valley township, Todd County	613	.5	610	86.2	567	19.0	4	100.0	31	71.0	174	54.0	159	55.3	8	50.0
Eagle View township, Becker County	143	–	143	82.5	123	32.5	2	–	7	–	36	58.3	27	44.4	2	100.0
East Bethel city, Anoka County	8 050	.4	8 015	83.6	7 274	39.8	50	22.0	129	19.4	2 100	64.1	1 873	62.6	142	88.0
East Cass unorg., Cass County	2	–	2	100.0	2	100.0	–	–	–	–	–	–	–	–	–	–
East Chain township, Martin County	359	–	359	86.9	317	23.3	2	–	–	–	100	47.0	95	47.4	3	–
East Cook unorg., Cook County	467	2.8	454	64.5	433	36.3	–	–	7	–	107	43.0	100	46.0	4	–
Eastern township, Otter Tail County	262	–	262	88.5	236	21.6	–	–	4	–	69	53.6	67	55.2	–	–
East Grand Forks city, Polk County	8 658	1.4	8 541	29.9	7 903	41.4	110	18.2	561	37.1	2 246	57.7	1 843	54.9	332	73.8
East Gull Lake city, Cass County	671	1.9	658	83.9	624	47.1	2	–	8	–	197	51.3	184	50.0	4	100.0
East Kittson unorg., Kittson County	4	–	4	100.0	4	50.0	–	–	–	–	–	–	–	–	–	–
East Koochiching unorg., Koochiching County	437	1.8	429	66.7	400	37.8	11	–	14	42.9	107	54.2	103	56.3	–	–
East Lake Lillian township, Kandiyohi County	302	1.0	299	87.6	274	17.9	–	–	6	33.3	89	43.8	77	42.9	2	100.0
Easton city, Faribault County	229	–	229	83.8	214	23.8	–	–	–	–	65	38.5	57	40.4	4	50.0
East Park township, Marshall County	10	–	10	100.0	10	–	–	–	2	100.0	4	–	2	–	2	–
East Side township, Mille Lacs County	565	2.1	553	79.9	545	32.7	–	–	25	48.0	178	32.0	160	26.9	10	100.0
East Valley township, Marshall County	44	–	44	97.7	44	6.8	–	–	5	–	16	50.0	11	54.5	–	–
Echo city, Yellow Medicine County	302	–	302	87.1	274	26.6	3	66.7	4	–	80	47.5	72	47.2	4	100.0
Echo township, Yellow Medicine County	210	–	210	96.2	200	13.0	–	–	1	–	71	33.8	64	34.4	–	–
Eckles township, Beltrami County	811	1.7	797	75.4	725	45.5	9	66.7	58	79.3	235	61.7	183	58.5	33	69.7
Eckvoll township, Marshall County	135	–	135	88.1	116	21.6	2	–	8	–	30	60.0	30	60.0	–	–
Eddy township, Clearwater County	369	–	369	77.0	348	23.0	–	–	45	4.4	106	49.1	93	46.2	7	71.4
Eden township, Brown County	356	.6	354	93.5	321	22.7	–	–	9	22.2	93	52.7	88	55.7	–	–
Eden township, Pipestone County	261	–	261	73.9	238	23.5	–	–	2	–	80	38.8	76	38.2	2	100.0
Eden township, Polk County	219	3.2	212	87.7	205	27.3	–	–	15	–	61	44.3	56	48.2	–	–
Eden Lake township, Stearns County	1 230	.2	1 228	95.8	1 132	26.7	14	57.1	48	35.4	328	54.0	296	55.4	19	36.8
Eden Prairie city, Hennepin County	39 311	2.6	38 292	64.0	35 200	64.2	354	23.4	1 186	23.8	10 757	59.2	9 431	57.5	1 043	75.8
Eden Valley city	672	.4	669	92.8	641	29.5	2	–	40	30.0	179	41.3	154	39.6	10	60.0
Meeker County	388	.8	385	92.2	364	31.6	–	–	22	13.6	109	34.9	95	34.7	4	–
Stearns County	284	–	284	93.7	277	26.7	2	–	18	50.0	70	51.4	59	47.5	6	100.0
Edgerton city, Pipestone County	1 125	3.6	1 084	72.0	1 049	32.7	14	21.4	94	22.3	304	43.8	290	43.8	14	42.9
Edina city, Hennepin County	46 070	3.7	44 359	63.5	43 607	42.5	417	32.1	1 916	21.5	13 061	38.3	11 646	37.5	1 080	45.2
Edison township, Swift County	173	1.2	171	97.1	165	25.5	2	–	10	100.0	47	53.2	43	53.5	2	–
Edna township, Otter Tail County	705	.3	703	79.5	642	26.2	–	–	17	88.2	219	42.0	209	41.6	5	60.0

TIPSII [UPF] GPH527 CENSUS90 72583600 06/18/92 1:41 PM MACHINE: C DATA:CENSUS90S*PH5TIPSDA27. 06/16/92 17:23:34 TAPE: NONE FRAME: 55
TSF:CENSUS90*92. 06/18/92 10:41:18 UTF:CENSUS90*93. 06/18/92 10:41:18 META:CENSUS90S*PH5TABLES27. 06/18/92 11:26:48

Table 2. **Selected Social Characteristics: 1990**—Con.

[Data based on sample and subject to sampling variability, see text. For definitions of terms and meanings of symbols, see text]

State County Place and [In Selected States] County Subdivision	All persons				Persons 5 years and over		Persons who speak a language other than English at home				Family households					
			Native				Persons 5 to 17 years		Persons 18 years and over				Married-couple family		Female householder, no husband present	
	Total	Percent foreign born	Total	Percent born in State of residence	Total	Percent living in different house in 1985	Total	Percent who do not speak English "very well"	Total	Percent who do not speak English "very well"	Total	Percent with own children under 18 years	Total	Percent with own children under 18 years	Total	Percent with own children under 18 years
PLACE AND COUNTY SUBDIVISION—Con.																
Edwards township, Kandiyohi County	399	–	399	89.5	358	26.3	–	–	8	50.0	112	54.5	106	51.9	4	100.0
Effie city, Itasca County	137	1.5	135	77.8	137	27.7	5	–	4	–	36	52.8	31	54.8	5	40.0
Effie unorg., Itasca County	202	1.0	200	74.5	188	35.6	–	–	–	–	55	49.1	53	47.2	2	100.0
Effington township, Otter Tail County	325	–	325	91.1	286	17.8	–	–	36	–	80	57.5	77	59.7	3	–
Eglon township, Clay County	408	–	408	64.2	375	15.2	2	–	13	30.8	127	44.1	118	47.5	7	–
Eidsvold township, Lyon County	224	.9	222	93.7	205	23.9	–	–	4	–	60	46.7	52	48.1	–	–
Eitzen city, Houston County	246	.8	244	44.7	218	28.0	3	–	13	–	66	45.5	59	44.1	4	100.0
Elba city, Winona County	178	–	178	88.8	163	30.7	–	–	2	100.0	53	47.2	46	43.5	2	100.0
Elba township, Winona County	265	.8	263	87.1	240	25.8	6	66.7	4	100.0	66	65.2	63	63.5	1	100.0
Elbow Lake city, Grant County	1 183	.5	1 177	81.0	1 100	38.0	9	55.6	56	44.6	331	43.2	293	41.0	31	64.5
Elbow Lake township, Grant County	176	–	176	90.3	164	45.1	–	–	2	–	48	47.9	46	45.7	–	–
Eldorado township, Stevens County	124	–	124	84.7	120	48.3	–	–	–	–	32	56.3	25	64.0	5	–
Elgin city, Wabasha County	736	–	736	83.6	665	50.7	8	100.0	24	–	193	59.1	153	53.6	24	100.0
Elgin township, Wabasha County	800	–	800	85.6	740	27.6	2	–	4	100.0	213	61.5	205	62.0	6	66.7
Elizabeth city, Otter Tail County	143	–	143	97.9	134	14.2	4	–	8	50.0	41	34.1	36	33.3	5	40.0
Elizabeth township, Otter Tail County	574	.9	569	82.4	537	34.5	–	–	8	50.0	181	33.7	168	34.5	6	33.3
Elk township, Nobles County	292	–	292	87.0	281	14.2	2	–	3	–	86	43.0	79	44.3	2	100.0
Elk Lake township, Grant County	270	.7	268	80.6	257	36.2	–	–	4	100.0	84	36.9	82	37.8	2	–
Elko city, Scott County	224	1.3	221	76.9	211	16.6	–	–	9	33.3	52	75.0	49	73.5	3	100.0
Elk River city, Sherburne County	11 201	.9	11 103	80.4	10 225	56.9	110	14.5	258	15.9	3 005	61.9	2 579	59.4	341	76.2
Elkton township, Clay County	368	–	368	50.3	337	29.1	–	–	–	–	89	64.0	81	70.4	2	–
Elkton city, Mower County	159	–	159	83.0	144	30.6	2	100.0	2	–	39	59.0	37	56.8	2	100.0
Ellendale city, Steele County	529	.4	527	80.3	498	37.6	2	–	14	57.1	156	42.3	139	43.9	17	29.4
Ellington township, Dodge County	297	.7	295	88.8	269	19.0	2	–	12	25.0	93	47.3	82	51.2	5	–
Ellsborough township, Murray County	208	1.0	206	93.7	185	15.1	–	–	6	–	63	50.8	57	49.1	4	50.0
Ellsburg township, St. Louis County	109	2.8	106	74.5	100	35.0	–	–	7	28.6	31	45.2	22	45.5	7	57.1
Ellsworth township, Meeker County	700	.4	697	88.7	657	33.2	1	–	15	6.7	203	45.8	185	48.1	11	18.2
Ellsworth city, Nobles County	568	1.4	560	48.9	533	24.6	–	–	58	22.4	147	40.8	122	44.3	23	26.1
Elm Creek township, Martin County	196	–	196	87.8	186	20.4	–	–	2	–	68	44.1	62	41.9	2	100.0
Elmdale city, Morrison County	131	–	131	93.9	122	22.1	–	–	5	–	33	48.5	25	56.0	6	33.3
Elmdale township, Morrison County	863	–	863	95.5	779	15.3	4	–	35	54.3	216	59.3	204	60.8	7	14.3
Elmer township, Pipestone County	335	–	335	84.2	299	24.4	–	–	–	–	86	60.5	86	60.5	–	–
Elmer township, St. Louis County	172	1.2	170	92.4	162	4.3	–	–	9	–	53	58.5	41	61.0	9	66.7
Elmira township, Olmsted County	336	.6	334	78.7	302	28.5	–	–	–	–	97	51.5	84	48.8	5	100.0
Elmo township, Otter Tail County	353	–	353	89.5	323	17.3	–	–	6	66.7	102	48.0	89	48.3	6	100.0
Elmore city, Faribault County	706	.6	702	68.8	679	23.6	13	–	25	24.0	203	42.9	187	39.0	12	100.0
Elmore township, Faribault County	248	–	248	87.9	239	17.2	4	50.0	4	100.0	72	48.6	70	47.1	–	–
Elmwood township, Clay County	383	.5	381	56.2	360	15.8	2	–	11	54.5	112	44.6	101	47.5	7	28.6
Elrosa city, Stearns County	215	–	215	98.1	200	13.5	2	–	55	38.2	63	33.3	51	41.2	7	–
Ely city, St. Louis County	3 968	2.6	3 863	80.5	3 778	39.6	5	100.0	184	32.6	1 034	36.8	838	35.0	139	46.0
Elysian city	438	–	438	83.3	415	34.9	5	–	7	–	125	46.4	104	49.0	17	41.2
Le Sueur County	438	–	438	83.3	415	34.9	5	–	7	–	125	46.4	104	49.0	17	41.2
Waseca County	–	–	–	–	–	–	–	–	–	–	–	–	–	–	–	–
Elysian township, Le Sueur County	822	.5	818	89.2	751	33.7	–	–	22	45.5	237	42.6	213	43.7	16	25.0
Emardville township, Red Lake County	203	1.5	200	83.0	196	15.8	–	–	6	50.0	55	49.1	51	49.0	4	50.0
Embarrass township, St. Louis County	833	1.0	825	86.2	796	17.7	6	50.0	70	4.3	240	46.7	207	44.0	21	66.7
Emerald township, Faribault County	261	–	261	87.4	248	19.4	5	–	1	–	79	49.4	77	50.6	2	–
Emily city, Crow Wing County	609	.3	607	75.5	577	32.2	2	–	32	37.5	183	39.3	168	36.3	11	63.6
Emmet township, Renville County	332	–	332	96.1	311	19.0	3	–	9	55.6	88	53.4	84	51.2	4	100.0
Emmons city, Freeborn County	427	.9	423	69.3	408	28.7	8	50.0	14	28.6	137	43.8	124	39.5	4	100.0
Empire township, Dakota County	1 340	.9	1 328	75.1	1 223	42.4	5	–	27	37.0	363	62.0	319	59.9	38	81.6
Enstrom township, Roseau County	434	1.6	427	74.7	370	55.4	–	–	24	70.8	119	61.3	113	62.8	2	100.0
Enterprise township, Jackson County	263	1.1	260	90.4	245	31.4	3	–	8	50.0	82	42.7	75	40.0	7	71.4
Equality township, Red Lake County	134	5.2	127	86.6	127	24.4	–	–	26	46.2	43	39.5	37	40.5	–	–
Erdahl township, Grant County	325	–	325	85.5	296	35.5	3	–	4	–	92	46.7	83	48.2	5	60.0
Erhard city, Otter Tail County	192	1.6	189	85.7	182	36.8	–	–	27	48.1	65	38.5	55	40.0	5	60.0
Erhards Grove township, Otter Tail County	410	1.2	405	86.4	383	26.4	–	–	14	21.4	119	43.7	107	45.8	8	37.5
Ericson township, Renville County	267	1.9	262	96.2	249	15.3	3	100.0	19	26.3	83	51.8	81	53.1	2	–
Erie township, Becker County	1 496	.9	1 483	76.4	1 355	40.7	4	–	17	23.5	420	56.0	362	53.9	44	68.2
Erin township, Rice County	676	.6	672	90.9	624	26.0	3	100.0	87	24.1	189	47.1	170	46.5	11	54.5
Erskine city, Polk County	424	–	424	74.8	405	25.2	–	–	86	3.5	113	46.0	78	33.3	30	86.7
Espelie township, Marshall County	35	–	35	65.7	34	–	1	–	4	–	9	22.2	9	22.2	–	–
Esther township, Polk County	198	2.0	194	49.5	192	21.9	–	–	–	–	58	44.8	53	43.4	5	60.0
Euclid township, Polk County	184	1.1	182	78.0	178	12.9	2	100.0	3	100.0	51	54.9	44	56.8	4	–

TIPSII [UPF] GPH527 CENSUS90 72583600 06/18/92 1:41 PM MACHINE: C DATA:CENSUS90S*PH5TIPSDA27. 06/16/92 17:23:34 TAPE: NONE FRAME: 56
TSF:CENSUS90*92. 06/18/92 10:41:18 UTF:CENSUS90*93. 06/18/92 10:41:18 META:CENSUS90S*PH5TABLES27. 06/18/92 11:26:48

Table 2. **Selected Social Characteristics: 1990**—Con.

[Data based on sample and subject to sampling variability, see text. For definitions of terms and meanings of symbols, see text]

State County Place and [In Selected States] County Subdivision	All persons				Persons 5 years and over		Persons who speak a language other than English at home				Family households					
			Native				Persons 5 to 17 years		Persons 18 years and over				Married-couple family		Female householder, no husband present	
	Total	Percent foreign born	Total	Percent born in State of residence	Total	Percent living in different house in 1985	Total	Percent who do not speak English "very well"	Total	Percent who do not speak English "very well"	Total	Percent with own children under 18 years	Total	Percent with own children under 18 years	Total	Percent with own children under 18 years
PLACE AND COUNTY SUBDIVISION—Con.																
Eureka township, Dakota County	1 405	.6	1 396	81.4	1 294	30.0	5	20.0	47	46.8	385	56.1	341	57.5	25	64.0
Evan city, Brown County	83	2.4	81	97.5	81	23.5	–	–	1	–	19	52.6	19	52.6	–	–
Evansville city, Douglas County	570	.5	567	83.8	546	40.5	3	100.0	15	33.3	139	40.3	119	35.3	14	71.4
Evansville township, Douglas County	256	–	256	96.1	237	26.2	–	–	–	–	74	52.7	67	50.7	3	100.0
Eveleth city, St. Louis County	4 079	2.6	3 972	86.4	3 809	39.3	31	–	363	28.7	1 087	48.4	842	44.5	195	70.8
Everglade township, Stevens County	109	–	109	80.7	103	20.4	–	–	2	–	31	38.7	31	38.7	–	–
Evergreen township, Becker County	285	.7	283	81.6	256	19.5	–	–	17	–	81	54.3	79	55.7	–	–
Everts township, Otter Tail County	566	1.2	559	73.9	536	32.5	–	–	31	16.1	189	33.3	166	31.3	15	53.3
Ewington township, Jackson County	304	3.9	292	82.5	291	17.9	6	–	10	40.0	89	43.8	86	45.3	3	–
Excel township, Marshall County	254	–	254	92.1	245	21.6	2	100.0	28	50.0	73	45.2	63	52.4	7	–
Excelsior city, Hennepin County	2 441	1.6	2 402	69.7	2 267	59.3	9	–	79	11.4	595	42.9	465	42.8	72	55.6
Eyota city, Olmsted County	1 448	.4	1 442	78.1	1 305	38.6	2	100.0	31	54.8	391	62.4	322	60.2	54	81.5
Eyota township, Olmsted County	549	–	549	84.7	510	36.1	–	–	10	50.0	137	54.0	127	55.9	8	37.5
Fahlun township, Kandiyohi County	318	–	318	89.6	287	34.1	–	–	–	–	84	56.0	80	56.3	2	100.0
Fairbanks township, St. Louis County	70	–	70	84.3	61	45.9	–	–	9	–	19	42.1	18	44.4	1	–
Fairfax township, Polk County	234	–	234	79.9	214	16.4	–	–	7	–	63	57.1	63	57.1	–	–
Fairfax city, Renville County	1 274	.2	1 272	93.2	1 198	32.9	3	–	62	40.3	321	43.0	278	42.1	28	42.9
Fairfield township, Crow Wing County	254	.8	252	80.2	247	32.4	–	–	6	33.3	73	32.9	64	32.8	3	33.3
Fairfield township, Swift County	209	–	209	91.9	185	28.6	–	–	13	–	62	43.5	58	46.6	2	–
Fair Haven township, Stearns County	1 101	.3	1 098	88.9	1 027	33.2	5	60.0	19	31.6	303	51.2	277	53.1	15	33.3
Fairmont city, Martin County	11 265	.8	11 179	73.5	10 471	40.9	39	30.8	170	5.3	3 117	47.8	2 636	44.4	384	67.7
Fairmont township, Martin County	296	–	296	82.4	281	35.2	4	50.0	2	–	88	51.1	85	52.9	3	–
Fairview township, Cass County	342	.9	339	77.9	306	30.4	3	–	4	–	122	46.7	110	44.5	12	66.7
Fairview township, Lyon County	518	1.4	511	83.6	458	30.1	9	44.4	10	80.0	135	62.2	122	61.5	7	71.4
Falcon Heights city, Ramsey County	5 380	19.9	4 312	62.4	4 943	55.4	108	51.9	847	48.3	1 439	44.3	1 290	44.5	120	41.7
Falk township, Clearwater County	302	.7	300	81.0	272	30.5	8	–	26	–	78	43.6	64	45.3	7	28.6
Fall Lake township, Lake County	465	1.1	460	61.1	450	26.9	–	–	24	8.3	138	27.5	134	28.4	4	–
Falun township, Roseau County	277	–	277	85.9	261	27.6	3	100.0	17	23.5	74	60.8	68	61.8	6	50.0
Fanny township, Polk County	117	–	117	69.2	101	44.6	–	–	–	–	28	60.7	24	62.5	4	50.0
Farden township, Hubbard County	760	1.7	747	75.2	685	37.5	–	–	12	41.7	218	48.6	172	44.8	21	81.0
Faribault city, Rice County	17 085	1.1	16 894	84.3	15 874	43.2	109	30.3	412	28.2	4 199	53.6	3 395	50.4	600	73.2
Farley township, Polk County	63	–	63	69.8	57	15.8	–	–	–	–	15	53.3	13	61.5	–	–
Farming township, Stearns County	776	–	776	93.4	715	22.8	7	71.4	121	25.6	194	61.3	172	62.8	10	80.0
Farmington city, Dakota County	5 940	1.4	5 858	76.3	5 336	50.3	11	–	187	31.6	1 552	61.3	1 347	62.4	118	60.2
Farmington township, Olmsted County	610	.7	606	93.1	557	19.4	15	–	5	–	161	47.8	149	49.7	7	–
Farm Island township, Aitkin County	671	1.0	664	80.6	631	38.2	4	100.0	8	62.5	224	41.5	209	39.7	12	58.3
Farwell city, Pope County	62	–	62	74.2	57	35.1	–	–	9	22.2	19	36.8	19	36.8	–	–
Fawn Lake township, Todd County	426	.7	423	81.8	393	28.5	1	100.0	3	100.0	120	47.5	110	47.3	7	71.4
Faxon township, Sibley County	404	–	404	91.6	371	36.1	–	–	11	81.8	101	59.4	91	61.5	3	66.7
Fayal township, St. Louis County	2 001	.6	1 988	87.5	1 875	26.7	7	–	98	30.6	611	45.0	569	44.3	20	55.0
Featherstone township, Goodhue County	787	.4	784	85.7	722	20.8	6	33.3	17	–	231	46.3	210	46.2	15	53.3
Federal Dam city, Cass County	106	–	106	77.4	97	56.7	4	50.0	7	–	29	48.3	20	35.0	9	77.8
Feeley township, Itasca County	306	1.3	302	70.2	291	29.9	2	100.0	28	39.3	92	44.6	76	36.8	11	81.8
Felton city, Clay County	232	–	232	55.6	217	38.7	4	–	6	16.7	63	47.6	58	46.6	2	–
Felton township, Clay County	72	4.2	69	75.4	69	7.2	3	100.0	15	–	23	13.0	20	15.0	3	–
Fenton township, Murray County	238	–	238	81.9	229	14.0	6	–	10	–	69	47.8	66	48.5	–	–
Fergus Falls city, Otter Tail County	12 362	1.9	12 122	75.6	11 532	46.3	76	14.5	492	29.1	3 088	49.8	2 536	45.8	493	73.6
Fergus Falls township, Otter Tail County	1 205	.3	1 201	79.8	1 117	31.7	5	–	11	63.6	356	52.5	344	52.0	9	55.6
Fern township, Hubbard County	173	–	173	76.3	153	35.3	–	–	2	–	51	45.1	45	46.7	2	100.0
Fertile city, Polk County	859	1.6	845	85.6	831	33.0	–	–	43	86.0	206	38.3	169	37.9	23	43.5
Field township, St. Louis County	421	1.4	415	83.9	394	24.4	–	–	17	70.6	114	56.1	112	57.1	2	–
Fieldon township, Watonwan County	280	–	280	94.3	256	25.0	–	–	10	70.0	82	59.8	66	56.1	11	63.6
Fifty Lakes city, Crow Wing County	303	1.3	299	80.6	283	55.8	–	–	4	–	99	31.3	91	25.3	5	100.0
Fillmore township, Fillmore County	483	.4	481	86.1	457	28.7	–	–	2	–	158	43.0	147	41.5	2	100.0
Fine Lakes township, St. Louis County	154	–	154	74.0	143	33.6	–	–	10	–	41	43.9	37	37.8	2	100.0
Finlayson city, Pine County	243	3.3	235	83.0	234	43.2	–	–	14	–	68	39.7	48	31.3	14	85.7
Finlayson township, Pine County	414	.7	411	81.5	386	15.8	–	–	6	–	117	57.3	98	54.1	11	72.7
Fisher city, Polk County	395	.3	394	54.8	363	36.6	7	57.1	14	–	104	54.8	92	58.7	9	22.2
Fisher township, Polk County	182	1.1	180	53.3	166	28.9	–	–	–	–	51	62.7	46	58.7	5	100.0
Fish Lake township, Chisago County	1 183	.3	1 179	79.2	1 084	38.8	–	–	37	16.2	320	48.8	295	46.8	18	77.8
Fleming township, Aitkin County	289	2.1	283	77.7	273	26.4	7	42.9	12	75.0	85	34.1	81	33.3	2	100.0
Fleming township, Pine County	77	–	77	84.4	77	27.3	3	–	–	–	23	60.9	23	60.9	–	–
Flensburg city, Morrison County	205	1.0	203	98.0	196	23.0	2	–	15	33.3	61	45.9	53	43.4	6	83.3
Flom township, Norman County	228	–	228	89.9	221	15.4	–	–	6	–	66	42.4	60	45.0	1	–
Floodwood city, St. Louis County	578	1.2	571	84.1	536	24.6	2	–	131	16.8	147	40.8	118	33.9	23	69.6
Floodwood township, St. Louis County	350	–	350	91.4	339	15.3	–	–	36	8.3	102	46.1	87	51.7	15	13.3
Flora township, Renville County	219	–	219	93.6	197	24.4	2	–	3	–	62	51.6	58	51.7	2	100.0
Florence township, Goodhue County	1 189	.6	1 182	81.4	1 108	34.6	8	–	8	62.5	352	45.2	317	45.1	22	50.0
Florence city, Lyon County	48	–	48	81.3	47	14.9	–	–	–	–	15	26.7	13	30.8	–	–

TIPSII [UPF] GPH527 CENSUS90 7258360 06/18/92 1:41 PM MACHINE: C DATA:CENSUS90S*PH5TIPSDA27. 06/16/92 17:23:34 TAPE: NONE FRAME: 57
TSF:CENSUS90*92. 06/18/92 10:41:18 UTF:CENSUS90*93. 06/18/92 10:41:18 META:CENSUS90S*PH5TABLES27. 06/18/92 11:26:48

Table 2. **Selected Social Characteristics: 1990**—Con.

[Data based on sample and subject to sampling variability, see text. For definitions of terms and meanings of symbols, see text]

State County Place and [In Selected States] County Subdivision	All persons				Persons 5 years and over		Persons who speak a language other than English at home				Family households					
			Native				Persons 5 to 17 years		Persons 18 years and over				Married-couple family		Female householder, no husband present	
	Total	Percent foreign born	Total	Percent born in State of residence	Total	Percent living in different house in 1985	Total	Percent who do not speak English "very well"	Total	Percent who do not speak English "very well"	Total	Percent with own children under 18 years	Total	Percent with own children under 18 years	Total	Percent with own children under 18 years
PLACE AND COUNTY SUBDIVISION—Con.																
Florida township, Yellow Medicine County	155	–	155	82.6	141	9.9	–	–	–	–	45	33.3	43	34.9	–	–
Flowing township, Clay County	97	4.1	93	68.8	94	9.6	–	–	–	–	28	46.4	24	54.2	–	–
Foldahl township, Marshall County	116	–	116	87.1	112	11.6	–	–	11	100.0	35	28.6	35	28.6	–	–
Folden township, Otter Tail County	264	–	264	81.8	253	13.4	–	–	–	–	78	37.2	76	38.2	–	–
Foley city, Benton County	1 848	.6	1 837	88.9	1 655	39.7	13	23.1	49	18.4	431	60.8	348	61.8	75	54.7
Folsom township, Traverse County	153	–	153	73.9	138	22.5	–	–	4	–	41	48.8	38	44.7	1	100.0
Forada city, Douglas County	166	1.2	164	85.4	147	23.8	–	–	9	33.3	46	50.0	42	45.2	–	–
Ford township, Kanabec County	169	–	169	77.5	156	24.4	–	–	2	–	49	53.1	49	53.1	–	–
Forest township, Becker County	65	–	65	64.6	65	23.1	–	–	5	40.0	25	8.0	23	–	2	100.0
Forest township, Rice County	872	.8	865	86.9	815	32.9	15	13.3	48	16.7	257	50.6	231	50.2	14	57.1
Forest City township, Meeker County	638	2.7	621	91.1	586	34.5	4	50.0	22	54.5	185	51.9	171	52.6	7	57.1
Forest Lake city, Washington County	5 833	1.0	5 775	76.6	5 329	57.9	48	16.7	156	32.1	1 547	58.2	1 298	53.3	193	87.0
Forest Lake township, Washington County	6 690	1.0	6 621	78.4	6 223	44.1	17	47.1	156	43.6	1 770	57.2	1 643	58.1	84	48.8
Foreston city, Mille Lacs County	368	1.6	362	88.1	331	36.9	–	–	4	–	98	56.1	79	51.9	9	66.7
Forest Prairie township, Meeker County	830	.7	824	95.9	758	25.1	4	–	22	36.4	224	57.1	205	60.0	9	33.3
Forestville township, Fillmore County	410	–	410	84.9	385	28.3	–	–	10	20.0	116	40.5	108	39.8	6	66.7
Fork township, Marshall County	30	–	30	56.7	30	6.7	–	–	4	–	10	60.0	10	60.0	–	–
Fortier township, Yellow Medicine County	119	–	119	87.4	108	21.3	–	–	4	100.0	38	60.5	36	58.3	–	–
Fort Ripley city, Crow Wing County	110	–	110	85.5	98	11.2	–	–	–	–	39	38.5	39	38.5	–	–
Fort Ripley township, Crow Wing County	359	–	359	80.2	319	24.1	–	–	23	–	119	57.1	91	56.0	25	56.0
Fort Snelling unorg., Hennepin County	90	6.7	84	60.7	90	100.0	–	–	12	–	5	100.0	5	100.0	–	–
Fosston city, Polk County	1 517	1.0	1 502	81.2	1 439	35.8	4	–	93	–	381	48.8	322	46.0	47	74.5
Fossum township, Norman County	216	2.3	211	72.5	195	28.2	–	–	17	–	65	53.8	63	52.4	–	–
Foster township, Big Stone County	142	1.4	140	87.9	135	16.3	–	–	–	–	40	47.5	35	54.3	3	–
Foster township, Faribault County	313	–	313	89.1	289	13.5	–	–	2	–	90	48.9	90	48.9	–	–
Fountain city, Fillmore County	328	.9	325	82.5	307	32.2	–	–	–	–	95	52.6	83	49.4	9	66.7
Fountain township, Fillmore County	321	.9	318	87.7	297	16.8	2	–	8	25.0	94	47.9	90	50.0	2	–
Fountain Prairie township, Pipestone County	198	1.0	196	85.7	183	12.6	–	–	–	–	62	38.7	60	40.0	2	–
Foxhome city, Wilkin County	171	–	171	72.5	158	31.6	–	–	–	–	48	52.1	33	54.5	7	28.6
Foxhome township, Wilkin County	148	1.4	146	83.6	141	17.0	–	–	5	60.0	42	38.1	40	40.0	2	–
Fox Lake township, Martin County	305	1.3	301	90.4	252	45.6	–	–	2	–	85	61.2	77	59.7	7	71.4
Framnas township, Stevens County	312	.6	310	90.3	292	39.4	–	–	4	–	86	52.3	86	52.3	–	–
Franconia township, Chisago County	1 151	2.7	1 120	64.9	1 069	39.2	2	100.0	55	27.3	279	57.7	259	57.5	11	63.6
Frankford township, Mower County	384	–	384	85.4	345	26.4	4	–	5	40.0	109	52.3	103	53.4	6	33.3
Frankfort township, Wright County	2 935	.4	2 923	89.4	2 646	38.3	13	46.2	55	45.5	770	61.2	726	61.8	26	46.2
Franklin city, Renville County	443	.5	441	89.1	405	22.7	2	–	13	15.4	119	47.1	110	49.1	5	40.0
Franklin city, St. Louis County	24	–	24	91.7	22	36.4	–	–	5	–	7	28.6	7	28.6	–	–
Franklin township, Wright County	2 742	1.6	2 699	85.2	2 537	38.3	36	36.1	66	15.2	691	59.3	644	61.5	23	60.9
Fraser township, Martin County	342	–	342	86.3	316	25.6	–	–	4	50.0	96	53.1	91	52.7	1	100.0
Frazee city, Becker County	1 176	3.0	1 141	76.6	1 069	39.7	6	–	52	21.2	291	52.6	221	48.0	45	62.2
Fredenberg township, St. Louis County	740	.3	738	85.1	695	34.8	5	–	16	–	203	49.3	181	49.2	15	40.0
Freeborn city, Freeborn County	301	–	301	88.7	265	32.5	–	–	2	–	89	52.8	84	52.4	3	100.0
Freeborn township, Freeborn County	326	.6	324	90.7	303	8.9	4	–	11	–	104	33.7	99	33.3	5	40.0
Freedom township, Waseca County	422	–	422	89.1	391	20.5	4	50.0	12	50.0	124	46.8	108	51.9	7	–
Freeland township, Lac qui Parle County	178	1.1	176	93.8	161	8.7	4	100.0	–	–	52	32.7	47	36.2	–	–
Freeman township, Freeborn County	571	.4	569	80.8	526	23.8	4	100.0	21	47.6	171	40.4	156	38.5	7	71.4
Freeport city, Stearns County	535	.4	533	96.4	486	26.7	–	–	55	21.8	143	48.3	131	46.6	10	80.0
Fremont township, Winona County	415	–	415	83.9	366	20.2	–	–	14	–	105	63.8	102	64.7	3	33.3
French township, St. Louis County	471	1.3	465	82.6	455	30.5	–	–	11	–	153	40.5	144	38.9	5	100.0
French Lake township, Wright County	949	.8	941	90.6	872	26.4	9	77.8	84	35.7	272	44.1	248	46.0	17	23.5
Friberg township, Otter Tail County	631	1.0	625	82.4	577	31.9	–	–	7	–	185	50.8	165	47.3	8	100.0
Fridley city, Anoka County	28 335	3.3	27 402	77.0	26 479	42.2	310	53.5	1 035	39.3	7 880	44.4	6 380	41.4	1 268	59.5
Friendship township, Yellow Medicine County	253	–	253	91.7	233	15.0	–	–	7	–	76	51.3	72	48.6	2	100.0
Frohn township, Beltrami County	1 161	1.1	1 148	72.9	1 055	33.8	1	–	13	69.2	307	55.7	281	53.4	16	87.5
Frost city, Faribault County	217	.9	215	86.0	211	38.4	2	–	10	20.0	70	38.6	59	44.1	6	16.7
Fulda city, Murray County	1 212	.5	1 206	77.9	1 138	28.6	1	–	20	35.0	318	41.5	286	38.1	29	79.3
Funkley city, Beltrami County	17	–	17	100.0	15	13.3	–	–	–	–	6	33.3	4	–	2	100.0
Gail Lake township, Crow Wing County	92	–	92	79.3	88	10.2	–	–	–	–	26	26.9	24	20.8	2	100.0
Galena township, Martin County	292	–	292	91.1	270	25.2	3	100.0	5	–	85	50.6	74	52.7	4	–
Gales township, Redwood County	172	1.2	170	83.5	159	25.2	–	–	4	50.0	42	50.0	42	50.0	–	–
Garden township, Polk County	286	–	286	92.3	257	14.0	–	–	7	–	80	60.0	73	63.0	1	–
Garden City township, Blue Earth County	700	.4	697	84.6	664	22.1	9	44.4	6	33.3	205	47.8	193	48.2	7	28.6
Garfield city, Douglas County	207	–	207	73.9	185	43.8	3	–	9	–	56	60.7	47	57.4	7	100.0
Garfield township, Lac qui Parle County	206	–	206	91.3	168	31.0	–	–	2	–	55	60.0	55	60.0	–	–
Garfield township, Polk County	421	.5	419	85.2	402	22.1	–	–	16	12.5	125	50.4	118	51.7	5	40.0
Garnes township, Red Lake County	209	1.4	206	89.3	184	29.3	–	–	9	55.6	52	65.4	45	64.4	5	60.0
Garrison city, Crow Wing County	146	–	146	77.4	126	42.1	–	–	–	–	44	40.9	36	36.1	3	100.0
Garrison township, Crow Wing County	491	–	491	78.4	458	37.1	–	–	16	100.0	145	30.3	135	31.1	2	100.0

TIPSII [UPF] GPH527 CENSUS90 72583600 06/18/92 1:41 PM MACHINE: C DATA:CENSUS90S*PH5TIPSDA27. 06/16/92 17:23:34 TAPE: NONE FRAME: 58
TSF:CENSUS90*92. 06/18/92 10:41:18 UTF:CENSUS90*93. 06/18/92 10:41:18 META:CENSUS90S*PH5TABLES27. 06/18/92 11:26:48

Table 2. **Selected Social Characteristics: 1990**—Con.

[Data based on sample and subject to sampling variability, see text. For definitions of terms and meanings of symbols, see text]

State County Place and [In Selected States] County Subdivision	All persons				Persons 5 years and over		Persons who speak a language other than English at home				Family households					
			Native				Persons 5 to 17 years		Persons 18 years and over				Married-couple family		Female householder, no husband present	
	Total	Percent foreign born	Total	Percent born in State of residence	Total	Percent living in different house in 1985	Total	Percent who do not speak English "very well"	Total	Percent who do not speak English "very well"	Total	Percent with own children under 18 years	Total	Percent with own children under 18 years	Total	Percent with own children under 18 years
PLACE AND COUNTY SUBDIVISION—Con.																
Garvin city, Lyon County	143	–	143	84.6	132	37.1	–	–	3	–	41	46.3	37	45.9	4	50.0
Gary city, Norman County	178	–	178	86.0	173	29.5	–	–	2	100.0	50	46.0	40	37.5	10	80.0
Gaylord city, Sibley County	1 935	.6	1 923	86.9	1 798	30.3	15	26.7	112	31.3	523	47.8	437	45.5	58	65.5
Gem Lake city, Ramsey County	444	5.2	421	85.3	407	22.1	–	–	9	–	126	55.6	110	56.4	9	55.6
Geneva city, Freeborn County	452	3.1	438	89.7	420	30.2	1	–	6	33.3	117	56.4	104	56.7	10	40.0
Geneva township, Freeborn County	470	.9	466	79.0	432	21.1	–	–	13	84.6	133	48.1	123	48.8	3	–
Gennessee township, Kandiyohi County	494	.8	490	83.7	459	30.7	3	100.0	6	33.3	137	64.2	115	61.7	17	70.6
Genola city, Morrison County	92	–	92	95.7	82	46.3	–	–	6	–	27	55.6	22	45.5	2	100.0
Gentilly township, Polk County	336	1.5	331	89.1	325	10.5	–	–	16	–	97	57.7	89	56.2	4	50.0
Georgetown city, Clay County	90	–	90	40.0	88	12.5	2	–	2	100.0	28	42.9	24	41.7	4	50.0
Georgetown township, Clay County	179	2.2	175	33.7	171	27.5	2	–	–	–	56	41.1	48	41.7	8	37.5
Germania township, Todd County	459	2.0	450	81.1	413	30.5	44	–	23	–	117	51.3	110	52.7	–	–
Germantown township, Cottonwood County	267	.7	265	86.0	250	11.6	–	–	–	–	85	41.2	74	39.2	7	57.1
Gervais township, Red Lake County	277	1.1	274	86.1	261	11.5	–	–	2	–	73	52.1	67	56.7	–	–
Getty township, Stearns County	415	–	415	96.4	389	9.8	–	–	35	37.1	109	53.2	105	55.2	2	–
Gheen unorg., St. Louis County	8	–	8	75.0	8	37.5	–	–	–	–	3	–	–	–	–	–
Ghent city, Lyon County	289	1.4	285	84.9	261	33.3	1	–	8	50.0	80	52.5	74	48.6	6	100.0
Gibbon city, Sibley County	700	.3	698	90.1	649	26.2	–	–	41	51.2	201	38.3	187	35.8	12	83.3
Gilbert city, St. Louis County	1 934	1.7	1 901	88.3	1 839	28.4	5	100.0	169	29.0	543	45.3	450	38.4	65	90.8
Gilchrist township, Pope County	209	1.0	207	87.0	193	17.6	–	–	24	16.7	61	34.4	61	34.4	–	–
Gillford township, Wabasha County	515	–	515	89.7	458	25.3	2	100.0	–	–	132	59.8	124	58.9	5	60.0
Gilman city, Benton County	181	–	181	95.0	169	42.0	3	–	4	–	51	43.1	41	43.9	10	40.0
Gilmanton township, Benton County	729	.8	723	93.8	696	15.5	–	–	14	42.9	185	57.3	164	59.1	11	63.6
Girard township, Otter Tail County	563	.7	559	75.1	541	34.4	–	–	5	60.0	170	37.1	162	37.0	3	100.0
Glasgow township, Wabasha County	322	.6	320	90.6	279	26.9	4	–	4	–	93	55.9	88	53.4	2	100.0
Glen township, Aitkin County	330	.6	328	80.8	322	39.8	–	–	30	13.3	110	28.2	107	26.2	3	100.0
Glencoe city, McLeod County	4 648	3.5	4 485	89.1	4 289	42.3	42	64.3	434	42.2	1 257	50.9	1 054	46.9	156	71.8
Glencoe township, McLeod County	622	–	622	93.1	587	24.4	–	–	36	30.6	180	45.0	166	46.4	3	–
Glendorado township, Benton County	792	.3	790	90.8	751	29.8	7	–	12	–	212	50.9	190	49.5	12	66.7
Glenville city, Freeborn County	773	.3	771	79.2	725	33.1	2	–	29	31.0	223	51.6	189	50.3	27	55.6
Glenwood city, Pope County	2 581	.7	2 562	81.0	2 420	43.0	3	–	154	11.7	682	42.1	563	36.4	95	71.6
Glenwood township, Pope County	843	.8	836	83.7	775	33.5	17	17.6	40	–	261	38.7	242	38.8	7	28.6
Glyndon city, Clay County	867	.1	866	49.7	788	32.0	11	63.6	42	47.6	246	56.5	198	49.5	38	89.5
Glyndon township, Clay County	312	2.6	304	53.6	301	19.6	–	–	13	46.2	93	45.2	79	48.1	1	–
Gnesen township, St. Louis County	1 089	1.7	1 070	80.6	1 014	42.1	3	–	34	47.1	306	43.1	271	38.4	4	100.0
Godfrey township, Polk County	301	–	301	77.7	271	22.5	–	–	16	–	96	46.9	84	47.6	5	60.0
Golden Valley city, Hennepin County	20 971	5.4	19 843	69.8	19 643	38.4	118	46.6	1 241	34.0	5 882	36.7	5 199	34.9	535	56.3
Golden Valley township, Roseau County	194	–	194	86.1	169	21.3	–	–	4	–	47	68.1	39	66.7	8	75.0
Gonvick city, Clearwater County	305	3.0	296	84.5	283	37.5	2	–	21	–	78	47.4	67	49.3	11	36.4
Good Hope township, Itasca County	142	–	142	73.2	139	23.7	–	–	12	75.0	42	47.6	36	47.2	3	–
Good Hope township, Norman County	74	–	74	68.9	65	29.2	–	–	–	–	19	52.6	16	62.5	–	–
Goodhue city, Goodhue County	541	.6	538	86.4	496	26.8	3	–	19	15.8	147	54.4	125	50.4	17	76.5
Goodhue township, Goodhue County	701	.4	698	87.5	640	27.5	–	–	22	63.6	169	58.0	153	60.1	12	50.0
Goodland township, Itasca County	421	.7	418	82.5	397	16.9	–	–	14	–	128	45.3	118	42.4	2	100.0
Goodridge city, Pennington County	111	–	111	87.4	109	87.2	2	–	14	–	30	43.3	26	34.6	3	100.0
Goodridge township, Pennington County	61	1.6	60	90.0	56	44.6	–	–	11	–	14	78.6	12	91.7	–	–
Good Thunder city, Blue Earth County	581	2.2	568	89.6	502	36.1	2	–	27	29.6	150	65.3	130	63.1	14	71.4
Goodview city, Winona County	2 878	1.2	2 843	67.4	2 664	39.7	5	–	45	42.2	831	49.0	726	45.0	63	87.3
Goose Prairie township, Clay County	213	–	213	70.4	198	21.2	–	–	2	–	52	65.4	52	65.4	–	–
Gordon township, Todd County	592	–	592	82.6	560	32.9	–	–	30	6.7	183	37.2	179	38.0	–	–
Gorman township, Otter Tail County	363	.6	361	73.1	335	45.1	–	–	7	–	107	52.3	103	52.4	2	100.0
Gorton township, Grant County	78	–	78	92.3	71	28.2	–	–	–	–	22	54.5	22	54.5	–	–
Gould township, Cass County	232	–	232	87.1	211	39.8	–	–	19	84.2	54	40.7	42	31.0	2	100.0
Grace township, Chippewa County	179	–	179	93.3	174	37.4	–	–	–	–	54	37.0	52	38.5	–	–
Graceville city, Big Stone County	686	1.6	675	81.0	641	34.0	4	–	18	11.1	171	43.3	150	44.0	11	72.7
Graceville township, Big Stone County	191	–	191	94.8	150	40.7	–	–	–	–	25	48.0	20	45.0	5	60.0
Grafton township, Sibley County	291	5.2	276	92.0	269	20.1	9	33.3	27	25.9	78	52.6	72	51.4	2	–
Graham township, Benton County	606	–	606	97.0	552	16.1	3	–	15	20.0	139	66.2	133	66.9	3	100.0
Graham Lakes township, Nobles County	270	–	270	88.5	249	10.8	–	–	–	–	81	46.9	79	48.1	2	–
Granada city, Martin County	362	.6	360	82.2	334	34.4	2	100.0	4	50.0	94	44.7	83	45.8	11	36.4
Granby township, Nicollet County	282	–	282	92.9	250	28.8	6	–	7	42.9	68	67.6	66	66.7	2	100.0
Grand Forks township, Polk County	194	–	194	33.5	184	20.7	–	–	–	–	65	29.2	65	29.2	–	–
Grand Lake township, St. Louis County	2 355	1.6	2 318	84.6	2 212	36.7	24	8.3	84	17.9	631	51.2	562	51.1	37	54.1
Grand Marais city, Cook County	1 171	.8	1 162	69.1	1 096	47.1	–	–	38	13.2	294	47.3	259	45.2	31	64.5
Grand Meadow city, Mower County	988	.5	983	79.9	912	38.0	4	50.0	10	30.0	225	57.3	192	55.7	27	74.1
Grand Meadow township, Mower County	329	–	329	83.0	307	35.5	–	–	7	–	97	34.0	97	34.0	–	–
Grand Plain township, Marshall County	88	2.3	86	69.8	84	28.6	–	–	11	72.7	26	42.3	22	50.0	–	–
Grand Portage unorg., Cook County	336	2.1	329	79.9	313	31.9	7	–	26	–	90	48.9	65	40.0	13	69.2
Grand Prairie township, Nobles County	272	–	272	48.5	257	8.9	–	–	4	100.0	83	39.8	72	38.9	7	42.9

TIPSII [UPF] GPH527 CENSUS90 7258360 06/ 18/ 92 1:41 PM MACHINE: C DATA:CENSUS90S*PH5TIPSDA27. 06/ 16/ 92 17:23:34 TAPE: NONE FRAME: 59
TSF:CENSUS90*92. 06/ 18/ 92 10:41:18 UTF:CENSUS90*93. 06/ 18/ 92 10:41:18 META:CENSUS90S*PH5TABLES27. 06/ 18/ 92 11:26:48

Table 2. **Selected Social Characteristics: 1990**—Con.

[Data based on sample and subject to sampling variability, see text. For definitions of terms and meanings of symbols, see text]

State County Place and [In Selected States] County Subdivision	All persons				Persons 5 years and over		Persons who speak a language other than English at home				Family households					
			Native				Persons 5 to 17 years		Persons 18 years and over				Married-couple family		Female householder, no husband present	
	Total	Percent foreign born	Total	Percent born in State of residence	Total	Percent living in different house in 1985	Total	Percent who do not speak English "very well"	Total	Percent who do not speak English "very well"	Total	Percent with own children under 18 years	Total	Percent with own children under 18 years	Total	Percent with own children under 18 years
PLACE AND COUNTY SUBDIVISION—Con.																
Grand Rapids city, Itasca County	7 941	1.4	7 832	77.5	7 360	45.2	20	65.0	253	24.9	2 115	50.9	1 646	46.2	385	74.0
Grand Rapids township, Itasca County	11 598	1.1	11 466	79.6	10 764	42.9	29	44.8	386	24.1	3 084	52.6	2 484	49.1	485	72.4
Grandview township, Lyon County	339	.6	337	88.1	305	19.0	2	–	8	–	91	51.6	82	54.9	7	28.6
Grange township, Pipestone County	254	–	254	79.9	243	30.5	4	–	2	–	66	43.9	58	50.0	2	–
Granite township, Morrison County	516	–	516	95.5	459	19.4	–	–	36	36.1	117	72.6	115	73.9	1	–
Granite Falls township, Chippewa County	269	.7	267	91.4	255	22.4	3	–	5	–	81	51.9	79	50.6	2	100.0
Granite Falls city	3 079	.6	3 062	78.8	2 865	34.7	9	–	114	21.1	838	48.1	747	45.6	69	65.2
Chippewa County	733	–	733	73.1	659	45.4	4	–	17	–	210	56.7	193	53.4	9	88.9
Yellow Medicine County	2 346	.7	2 329	80.6	2 206	31.6	5	–	97	24.7	628	45.2	554	43.0	60	61.7
Granite Ledge township, Benton County	595	.8	590	88.6	548	25.4	4	–	9	–	154	59.7	142	58.5	8	62.5
Granite Rock township, Redwood County	241	–	241	91.7	227	27.8	–	–	8	50.0	73	50.7	71	52.1	–	–
Grant township, Washington County	3 778	1.5	3 722	78.3	3 506	43.6	60	33.3	67	40.3	1 063	49.1	1 011	49.3	23	47.8
Grant Valley township, Beltrami County	1 042	.5	1 037	79.2	944	38.8	8	50.0	41	26.8	276	59.8	249	59.0	20	80.0
Granville township, Kittson County	93	–	93	80.6	88	20.5	–	–	9	–	30	30.0	25	28.0	5	40.0
Grass Lake township, Kanabec County	888	.1	887	86.1	833	32.3	10	–	10	20.0	240	50.4	217	51.6	12	50.0
Grasston city, Kanabec County	125	–	125	76.8	114	36.0	–	–	5	–	34	58.8	31	54.8	3	100.0
Grattan township, Itasca County	45	–	45	66.7	45	–	–	–	–	–	20	20.0	14	–	4	50.0
Gray township, Pipestone County	274	–	274	72.3	249	34.5	–	–	–	–	82	41.5	80	42.5	2	–
Great Bend township, Cottonwood County	674	1.2	666	85.3	628	26.0	9	–	13	30.8	202	47.0	184	45.7	7	100.0
Great Scott township, St. Louis County	615	1.0	609	84.2	578	26.1	–	–	17	11.8	177	55.4	152	53.9	19	84.2
Greenbush township, Mille Lacs County	1 027	.6	1 021	86.9	960	23.0	16	43.8	68	51.5	284	52.1	257	52.9	17	58.8
Greenbush city, Roseau County	790	.9	783	88.0	722	36.8	–	–	13	15.4	203	44.3	176	41.5	21	71.4
Greenfield city, Hennepin County	1 450	.3	1 446	85.8	1 330	30.7	6	66.7	29	31.0	400	51.0	374	52.7	16	31.3
Greenfield township, Wabasha County	1 078	1.2	1 065	83.0	1 007	27.4	7	42.9	14	21.4	321	40.2	298	39.9	8	50.0
Green Isle city, Sibley County	235	.9	233	94.4	225	22.2	4	–	19	21.1	66	31.8	61	29.5	5	60.0
Green Isle township, Sibley County	638	–	638	96.2	605	10.9	–	–	66	22.7	183	48.1	172	50.0	4	–
Green Lake township, Kandiyohi County	1 277	.5	1 270	85.1	1 195	26.8	2	–	25	44.0	372	44.9	355	43.1	11	100.0
Greenleaf township, Meeker County	647	.3	645	88.1	608	26.8	–	–	5	–	197	40.6	190	41.6	3	33.3
Green Meadow township, Norman County	123	2.4	120	80.0	118	25.4	–	–	2	–	36	55.6	33	51.5	–	–
Green Prairie township, Morrison County	698	.3	696	89.7	635	31.8	–	–	15	13.3	185	61.6	173	60.1	8	100.0
Greenvale township, Dakota County	735	1.4	725	82.9	689	20.6	6	66.7	32	34.4	213	50.7	203	51.2	4	50.0
Green Valley township, Becker County	320	–	320	92.2	302	19.9	1	–	58	46.6	87	43.7	73	43.8	7	71.4
Greenwald city, Stearns County	219	.9	217	97.7	206	9.7	5	100.0	56	50.0	61	50.8	59	52.5	–	–
Greenway township, Itasca County	1 945	.8	1 929	86.8	1 838	27.6	5	40.0	104	4.8	557	47.2	456	42.5	78	66.7
Greenwood township, Clearwater County	96	–	96	92.7	93	39.8	–	–	9	–	30	46.7	30	46.7	–	–
Greenwood township, St. Louis County	551	–	551	74.6	531	36.9	–	–	33	–	180	26.1	168	25.0	10	50.0
Greenwood city, Hennepin County	612	2.8	595	65.9	574	50.0	4	–	22	9.1	177	42.4	152	40.8	14	64.3
Gregory township, Mahnomen County	120	–	120	93.3	108	21.3	–	–	7	28.6	29	75.9	25	80.0	–	–
Grey Cloud Island township, Washington County	409	1.0	405	79.3	394	38.1	–	–	16	18.8	119	37.8	108	41.7	11	–
Grey Eagle city, Todd County	316	.9	313	93.3	298	25.8	–	–	23	39.1	83	47.0	73	49.3	4	75.0
Grey Eagle township, Todd County	487	.8	483	92.5	444	25.0	–	–	17	11.8	132	45.5	125	47.2	2	–
Grimstad township, Roseau County	170	1.2	168	88.7	158	18.4	–	–	6	–	49	61.2	46	65.2	1	–
Grove township, Stearns County	645	.3	643	97.0	585	14.7	6	–	52	46.2	149	65.8	139	69.1	6	33.3
Grove City city, Meeker County	573	.9	568	83.6	536	37.1	–	–	19	31.6	147	52.4	128	46.9	14	85.7
Grove Lake township, Pope County	278	–	278	78.4	271	14.0	–	–	–	–	88	39.8	78	38.5	5	100.0
Grove Park township, Polk County	264	–	264	73.1	257	16.0	–	–	24	–	85	42.4	72	44.4	4	50.0
Grygla city, Marshall County	234	3.0	227	81.9	221	33.5	–	–	28	57.1	64	50.0	47	46.8	12	83.3
Gully city, Polk County	117	6.0	110	74.5	108	26.9	–	–	13	–	29	48.3	23	43.5	3	33.3
Gully township, Polk County	130	–	130	87.7	126	26.2	4	–	6	–	25	68.0	21	71.4	2	–
Guthrie township, Hubbard County	361	–	361	74.5	344	22.1	–	–	10	20.0	102	55.9	98	57.1	3	–
Hackensack city, Cass County	233	–	233	67.8	231	42.9	–	–	–	–	66	31.8	62	30.6	4	50.0
Hadley city, Murray County	120	–	120	89.2	113	10.6	2	–	3	–	38	39.5	36	41.7	–	–
Hagali township, Beltrami County	206	2.4	201	75.1	198	28.3	–	–	7	–	63	39.7	57	43.9	–	–
Hagen township, Clay County	210	1.4	207	62.3	194	13.9	–	–	10	20.0	58	55.2	48	56.3	5	60.0
Halden township, St. Louis County	127	3.1	123	74.0	116	51.7	–	–	13	–	33	54.5	33	54.5	–	–
Hale township, McLeod County	979	–	979	95.0	906	23.4	4	50.0	75	18.7	265	50.6	240	52.5	8	50.0
Hallock city, Kittson County	1 313	3.0	1 273	73.2	1 234	38.0	2	–	81	8.6	346	46.0	310	46.5	23	52.2
Hallock township, Kittson County	126	3.2	122	58.2	113	37.2	–	–	1	100.0	37	29.7	30	30.0	7	28.6
Halma city, Kittson County	59	–	59	79.7	59	39.0	–	–	5	100.0	20	25.0	20	25.0	–	–
Halstad city, Norman County	625	2.1	612	59.3	602	31.9	2	–	17	17.6	163	30.7	153	30.7	6	50.0

TIPSII [UPF] GPH527 CENSUS90 72583600 06/18/92 1:41 PM MACHINE: C DATA:CENSUS90S*PH5TIPSDA27. 06/16/92 17:23:34 TAPE: NONE FRAME: 60
TSF:CENSUS90*92. 06/18/92 10:41:18 UTF:CENSUS90*93. 06/18/92 10:41:18 META:CENSUS90S*PH5TABLES27. 06/18/92 11:26:48

Table 2. **Selected Social Characteristics: 1990**—Con.

[Data based on sample and subject to sampling variability, see text. For definitions of terms and meanings of symbols, see text]

State County Place and [In Selected States] County Subdivision	All persons				Persons 5 years and over		Persons who speak a language other than English at home				Family households					
			Native				Persons 5 to 17 years		Persons 18 years and over				Married-couple family		Female householder, no husband present	
	Total	Percent foreign born	Total	Percent born in State of residence	Total	Percent living in different house in 1985	Total	Percent who do not speak English "very well"	Total	Percent who do not speak English "very well"	Total	Percent with own children under 18 years	Total	Percent with own children under 18 years	Total	Percent with own children under 18 years
PLACE AND COUNTY SUBDIVISION—Con.																
Halstad township, Norman County	191	1.6	188	61.2	171	14.0	3	100.0	3	–	59	49.2	55	52.7	4	–
Hamburg city, Carver County	498	1.8	489	95.7	475	24.4	5	–	31	29.0	138	53.6	120	51.7	15	66.7
Hamden township, Becker County	221	–	221	71.0	210	34.3	–	–	3	100.0	60	48.3	49	44.9	4	50.0
Ham Lake city, Anoka County	8 924	.5	8 881	80.2	8 129	35.5	86	7.0	106	16.0	2 366	63.6	2 148	62.6	141	70.9
Hamlin township, Lac qui Parle County	182	–	182	91.2	171	14.0	4	–	2	100.0	51	49.0	49	51.0	2	–
Hammer township, Yellow Medicine County	364	.5	362	84.5	339	33.0	–	–	43	20.9	87	46.0	84	47.6	3	–
Hammond township, Polk County	103	–	103	92.2	101	21.8	–	–	–	–	24	45.8	24	45.8	–	–
Hammond city, Wabasha County	197	–	197	85.8	177	35.0	–	–	2	–	51	56.9	40	55.0	9	77.8
Hampden township, Kittson County	65	–	65	81.5	65	6.2	–	–	3	–	18	61.1	15	53.3	–	–
Hampton city, Dakota County	351	1.1	347	86.7	305	34.4	–	–	–	–	84	69.0	66	71.2	8	75.0
Hampton township, Dakota County	828	–	828	87.3	749	29.6	2	–	15	13.3	212	54.2	202	56.4	3	33.3
Hamre township, Beltrami County	25	8.0	23	87.0	25	32.0	–	–	7	–	9	–	5	–	4	–
Hancock township, Carver County	326	–	326	95.4	306	20.9	–	–	27	18.5	92	47.8	90	48.9	–	–
Hancock city, Stevens County	695	.7	690	78.4	655	29.8	–	–	7	–	195	43.1	163	41.1	21	61.9
Hangaard township, Clearwater County	18	–	18	88.9	18	–	–	–	–	–	9	–	9	–	–	–
Hanley Falls city, Yellow Medicine County	260	–	260	88.8	241	37.8	–	–	4	–	71	42.3	58	36.2	11	63.6
Hanover city	785	1.3	775	87.1	705	41.0	5	40.0	20	10.0	223	57.4	201	57.2	8	75.0
Hennepin County	268	2.2	262	88.5	246	36.2	–	–	8	–	74	55.4	68	51.5	6	100.0
Wright County	517	.8	513	86.4	459	43.6	5	40.0	12	16.7	149	58.4	133	60.2	2	–
Hanska city, Brown County	454	–	454	87.9	423	20.1	3	100.0	20	10.0	132	40.9	116	44.8	7	–
Hansonville township, Lincoln County	143	–	143	83.2	133	12.0	5	–	14	50.0	42	42.9	39	38.5	–	–
Hantho township, Lac qui Parle County	137	–	137	90.5	128	18.0	2	–	12	–	36	55.6	34	58.8	2	–
Harding city, Morrison County	71	–	71	97.2	70	15.7	–	–	3	–	21	28.6	21	28.6	–	–
Hardwick city, Rock County	231	–	231	64.5	212	40.1	3	–	2	100.0	68	48.5	56	41.1	12	83.3
Harmony city, Fillmore County	1 069	.7	1 061	61.1	1 016	31.7	5	100.0	10	20.0	299	39.5	259	35.5	37	62.2
Harmony township, Fillmore County	440	–	440	57.5	404	24.8	31	93.5	19	100.0	128	40.6	116	44.8	5	–
Harris city, Chisago County	843	.9	835	85.7	770	43.1	16	18.8	21	14.3	223	56.5	190	55.3	16	87.5
Harris township, Itasca County	2 879	1.0	2 851	82.9	2 688	27.9	12	–	47	19.1	835	47.7	781	45.1	31	93.5
Harrison township, Kandiyohi County	552	.4	550	91.6	502	34.1	6	66.7	7	28.6	171	50.9	163	49.7	8	75.0
Hart township, Winona County	398	–	398	80.9	384	28.6	–	–	8	62.5	97	57.7	88	60.2	5	40.0
Hartford township, Todd County	631	–	631	92.7	590	26.8	3	100.0	10	–	157	52.9	135	55.6	16	37.5
Hart Lake township, Hubbard County	369	1.9	362	68.8	352	24.4	2	100.0	4	100.0	108	41.7	99	43.4	3	33.3
Hartland city, Freeborn County	280	1.1	277	81.6	261	41.0	2	–	20	20.0	86	40.7	78	39.7	8	50.0
Hartland township, Freeborn County	308	–	308	90.6	282	23.0	–	–	9	22.2	95	45.3	93	46.2	–	–
Harvey township, Meeker County	408	–	408	90.2	364	28.3	–	–	2	–	100	68.0	100	68.0	–	–
Hassan township, Hennepin County	1 958	.4	1 951	85.2	1 778	35.9	13	38.5	38	31.6	537	54.2	495	55.4	22	27.3
Hassan Valley township, McLeod County	774	–	774	93.2	720	26.0	–	–	17	70.6	222	45.5	204	47.5	12	16.7
Hastings city	15 441	1.0	15 283	77.7	14 193	48.2	86	40.7	364	27.7	4 061	55.9	3 418	54.3	497	67.6
Dakota County	15 441	1.0	15 283	77.7	14 193	48.2	86	40.7	364	27.7	4 061	55.9	3 418	54.3	497	67.6
Washington County	–	–	–	–	–	–	–	–	–	–	–	–	–	–	–	–
Hatfield city, Pipestone County	57	–	57	47.4	55	34.5	–	–	3	100.0	18	38.9	18	38.9	–	–
Haugen township, Aitkin County	160	–	160	76.9	153	30.1	–	–	8	37.5	46	30.4	43	32.6	3	–
Havana township, Steele County	657	.6	653	88.1	610	35.6	13	15.4	8	25.0	181	50.8	168	52.4	7	28.6
Havelock township, Chippewa County	190	1.1	188	80.3	173	35.3	–	–	–	–	52	59.6	49	57.1	1	100.0
Haven township, Sherburne County	1 921	.5	1 911	87.8	1 757	32.2	14	14.3	45	24.4	510	54.9	477	55.8	21	42.9
Haverhill township, Olmsted County	1 467	2.0	1 438	69.5	1 351	41.7	18	11.1	33	18.2	424	53.3	391	54.0	25	52.0
Hawk Creek township, Renville County	240	–	240	90.0	217	21.2	–	–	7	71.4	66	40.9	57	47.4	5	–
Hawley city, Clay County	1 655	.2	1 652	65.3	1 544	28.5	9	–	72	12.5	434	49.5	380	44.7	43	83.7
Hawley township, Clay County	405	–	405	60.2	376	20.5	–	–	2	–	103	64.1	101	65.3	2	–
Hay Brook township, Kanabec County	152	–	152	75.7	148	20.3	2	100.0	3	–	50	32.0	44	27.3	4	50.0
Hay Creek township, Goodhue County	686	1.2	678	82.0	616	26.8	2	–	7	42.9	184	48.4	167	46.7	7	71.4
Hayes township, Swift County	242	–	242	95.5	228	10.5	–	–	46	–	73	37.0	67	40.3	4	–
Hayfield city, Dodge County	1 283	.9	1 272	79.1	1 208	40.2	10	20.0	38	18.4	330	51.8	280	50.4	39	66.7
Hayfield township, Dodge County	366	.5	364	81.3	334	24.9	–	–	12	16.7	113	44.2	105	42.9	5	40.0
Hay Lake unorg., St. Louis County	129	–	129	72.9	121	27.3	–	–	6	33.3	29	79.3	27	77.8	2	100.0
Hayland township, Mille Lacs County	291	3.1	282	78.0	272	30.9	1	–	8	75.0	87	34.5	85	32.9	2	100.0
Hayward city, Freeborn County	252	.8	250	81.2	239	16.7	–	–	6	66.7	71	40.8	67	41.8	4	25.0
Hayward township, Freeborn County	467	.4	465	87.3	427	29.7	4	–	9	55.6	133	45.9	123	44.7	8	75.0
Hazel Run city, Yellow Medicine County	85	–	85	90.6	80	38.8	–	–	1	–	30	36.7	30	36.7	–	–
Hazel Run township, Yellow Medicine County	205	–	205	95.6	190	14.7	–	–	3	–	61	42.6	61	42.6	–	–
Hazelton township, Aitkin County	436	–	436	74.8	420	38.3	–	–	–	–	142	29.6	134	25.4	3	100.0

TIPSII [UPF] GPH527 CENSUS90 7258360 06/ 18/ 92 1:41 PM MACHINE: C DATA:CENSUS90S*PH5TIPSDA27. 06/ 16/ 92 17:23:34 TAPE: NONE FRAME: 61
TSF:CENSUS90*92. 06/ 18/ 92 10:41:18 UTF:CENSUS90*93. 06/ 18/ 92 10:41:18 META:CENSUS90S*PH5TABLES27. 06/ 18/ 92 11:26:48

Table 2. **Selected Social Characteristics: 1990**—Con.

[Data based on sample and subject to sampling variability, see text. For definitions of terms and meanings of symbols, see text]

State County Place and [In Selected States] County Subdivision	All persons				Persons 5 years and over		Persons who speak a language other than English at home				Family households					
			Native				Persons 5 to 17 years		Persons 18 years and over				Married-couple family		Female householder, no husband present	
	Total	Percent foreign born	Total	Percent born in State of residence	Total	Percent living in different house in 1985	Total	Percent who do not speak English "very well"	Total	Percent who do not speak English "very well"	Total	Percent with own children under 18 years	Total	Percent with own children under 18 years	Total	Percent with own children under 18 years
PLACE AND COUNTY SUBDIVISION—Con.																
Hazelton township, Kittson County	99	–	99	87.9	96	32.3	–	–	14	–	32	37.5	30	40.0	–	–
Hector city, Renville County	1 145	.2	1 143	84.5	1 066	28.4	2	–	19	31.6	327	43.1	275	40.4	40	57.5
Hector township, Renville County	320	–	320	93.4	305	24.9	–	–	7	–	94	45.7	90	45.6	2	100.0
Hegbert township, Swift County	146	1.4	144	93.1	135	5.9	–	–	7	28.6	40	62.5	40	62.5	–	–
Hegne township, Norman County	66	–	66	63.6	64	17.2	–	–	2	100.0	17	52.9	16	50.0	1	100.0
Heidelberg city, Le Sueur County	74	–	74	87.8	72	13.9	3	100.0	6	66.7	16	25.0	16	25.0	–	–
Heier township, Mahnomen County	148	–	148	85.1	140	33.6	–	–	6	–	44	40.9	38	47.4	2	–
Height of Land township, Becker County	690	1.2	682	77.9	638	31.7	2	100.0	8	–	184	58.2	168	56.5	12	66.7
Heikkila Lake unorg., St. Louis County	1 334	.6	1 326	90.8	1 240	29.4	–	–	109	2.8	415	46.7	370	45.7	37	64.9
Helen township, McLeod County	884	–	884	90.5	821	25.2	6	33.3	85	15.3	243	58.0	229	59.8	6	33.3
Helena township, Scott County	1 107	.2	1 105	85.7	1 029	26.4	9	55.6	58	19.0	301	52.8	285	53.7	10	40.0
Helga township, Hubbard County	959	–	959	76.5	885	33.4	3	–	13	–	275	56.0	245	54.3	17	82.4
Helgeland township, Polk County	61	–	61	90.2	56	–	–	–	2	–	18	50.0	18	50.0	–	–
Henderson city, Sibley County	781	.6	776	90.2	719	35.6	2	–	18	27.8	194	55.2	155	56.1	22	59.1
Henderson township, Sibley County	567	.9	562	87.7	524	28.4	–	–	–	–	152	44.7	130	47.7	4	50.0
Hendricks city, Lincoln County	656	.3	654	75.8	636	28.3	–	–	65	29.2	175	29.1	157	25.5	15	53.3
Hendricks township, Lincoln County	297	–	297	79.1	283	19.1	2	–	17	11.8	80	51.3	80	51.3	–	–
Hendrickson township, Hubbard County	288	–	288	77.4	247	17.4	–	–	–	–	77	53.2	67	58.2	2	–
Hendrum city, Norman County	290	1.7	285	50.2	264	46.6	4	–	16	–	75	58.7	58	51.7	13	76.9
Hendrum township, Norman County	175	1.7	172	62.8	163	37.4	–	–	6	–	51	51.0	45	48.9	4	100.0
Henning city, Otter Tail County	740	2.0	725	75.3	707	34.7	–	–	45	–	186	36.0	160	31.9	22	54.5
Henning township, Otter Tail County	367	1.1	363	81.3	338	22.5	–	–	10	–	104	45.2	93	48.4	4	50.0
Henrietta township, Hubbard County	1 297	.5	1 291	74.0	1 209	33.3	8	75.0	14	28.6	371	47.7	349	46.4	14	64.3
Henriette city, Pine County	95	–	95	71.6	89	49.4	5	–	–	–	27	66.7	25	64.0	2	100.0
Henryville township, Renville County	241	–	241	97.9	212	31.1	–	–	5	100.0	73	58.9	65	63.1	4	50.0
Hereim township, Roseau County	237	.8	235	94.5	225	28.4	2	100.0	2	100.0	60	43.3	58	44.8	2	–
Herman city, Grant County	474	–	474	78.5	450	35.8	–	–	19	31.6	124	44.4	105	45.7	17	29.4
Hermantown city, St. Louis County	6 761	1.4	6 665	75.3	6 334	43.4	21	–	271	21.4	1 701	51.8	1 513	49.4	151	74.2
Heron Lake city, Jackson County	716	.3	714	79.0	651	34.9	5	–	20	20.0	181	51.4	162	50.0	17	58.8
Heron Lake township, Jackson County	388	–	388	89.7	349	24.4	2	–	11	–	107	50.5	100	52.0	4	–
Hersey township, Nobles County	287	–	287	81.9	263	36.1	7	–	3	–	75	45.3	69	49.3	–	–
Hewitt city, Todd County	284	.7	282	71.6	264	35.6	2	–	23	13.0	77	45.5	65	38.5	7	100.0
Hibbing city, St. Louis County	18 046	2.2	17 643	83.9	16 955	35.3	113	11.5	969	21.6	5 104	46.3	4 262	43.2	709	64.6
Hickory township, Pennington County	111	–	111	87.4	99	10.1	–	–	6	–	32	43.8	28	50.0	–	–
Higdem township, Polk County	133	–	133	32.3	115	12.2	–	–	–	–	35	51.4	33	54.5	–	–
High Forest township, Olmsted County	964	–	964	77.9	884	29.5	6	–	17	23.5	266	51.1	246	53.3	8	25.0
Highland township, Wabasha County	427	1.6	420	92.6	381	23.9	–	–	6	33.3	104	69.2	96	72.9	2	100.0
Highland Grove township, Clay County	302	1.3	298	60.7	269	24.2	–	–	20	–	94	44.7	85	44.7	4	100.0
Highlanding township, Pennington County	184	–	184	90.8	171	96.5	3	–	18	–	51	49.0	46	54.3	2	–
Highwater township, Cottonwood County	217	–	217	94.5	207	14.5	–	–	8	62.5	60	50.0	55	49.1	3	100.0
Hill township, Kittson County	22	–	22	100.0	22	–	–	–	–	–	5	40.0	5	40.0	–	–
Hill City city, Aitkin County	459	1.5	452	77.9	428	43.5	6	–	5	–	122	54.1	77	46.8	34	64.7
Hill Lake township, Aitkin County	374	–	374	86.1	353	26.9	–	–	–	–	103	53.4	98	53.1	2	–
Hillman township, Kanabec County	337	.6	335	86.6	306	28.1	–	–	8	25.0	97	50.5	82	52.4	11	18.2
Hillman city, Morrison County	54	–	54	85.2	54	37.0	6	66.7	5	–	18	44.4	15	33.3	3	100.0
Hillman township, Morrison County	195	–	195	86.7	187	16.6	7	71.4	6	33.3	50	72.0	41	65.9	5	100.0
Hill River township, Polk County	213	–	213	94.4	201	11.4	–	–	–	–	59	47.5	50	48.0	4	50.0
Hills city, Rock County	595	2.0	583	51.8	557	37.5	7	100.0	37	37.8	167	40.7	146	39.7	17	58.8
Hillsdale township, Winona County	1 026	2.2	1 003	61.6	926	57.9	3	–	20	40.0	273	60.8	227	59.9	27	70.4
Hilltop city, Anoka County	745	1.3	735	74.4	683	55.3	7	–	16	75.0	180	52.2	88	48.9	75	57.3
Hinckley city, Pine County	910	1.8	894	80.3	855	43.6	2	–	3	–	236	57.6	190	53.2	36	75.0
Hinckley township, Pine County	696	1.3	687	87.5	631	27.7	2	–	17	–	187	57.2	181	55.8	3	100.0
Hines township, Beltrami County	574	–	574	77.9	532	35.7	–	–	23	73.9	156	48.7	145	48.3	4	100.0
Hiram township, Cass County	216	–	216	68.1	207	50.2	–	–	–	–	66	47.0	66	47.0	–	–
Hitterdal city, Clay County	236	.8	234	77.4	210	34.8	–	–	7	28.6	62	46.8	55	40.0	6	100.0
Hobart township, Otter Tail County	661	.5	658	76.6	620	29.8	–	–	10	–	207	37.2	193	37.8	10	20.0
Hodges township, Stevens County	247	–	247	88.7	232	17.7	–	–	2	–	76	42.1	73	41.1	1	–
Hoff township, Pope County	212	–	212	92.0	184	8.2	–	–	–	–	56	58.9	54	57.4	–	–
Hoffman city, Grant County	579	.9	574	82.8	548	34.9	9	22.2	37	18.9	154	35.7	132	31.1	17	64.7
Hokah city, Houston County	660	1.2	652	29.9	598	42.5	6	–	10	20.0	192	59.9	141	49.6	49	87.8
Hokah township, Houston County	531	1.1	525	22.5	483	27.7	–	–	12	16.7	155	60.6	142	58.5	11	81.8
Holden township, Goodhue County	414	–	414	91.5	390	17.9	2	100.0	6	–	121	44.6	106	50.9	7	–
Holding township, Stearns County	1 201	.2	1 198	92.7	1 078	14.3	–	–	85	40.0	313	53.0	297	53.2	9	33.3
Holdingford city, Stearns County	575	1.7	565	94.5	539	17.6	–	–	38	50.0	150	50.0	128	49.2	18	55.6
Holland township, Kandiyohi County	443	.5	441	91.6	391	22.3	7	28.6	9	–	117	73.5	115	73.0	2	100.0
Holland city, Pipestone County	211	2.4	206	79.1	198	41.9	–	–	8	50.0	66	24.2	57	22.8	3	100.0
Hollandale city, Freeborn County	284	5.3	269	61.7	264	26.9	–	–	22	27.3	80	41.3	70	35.7	8	100.0
Holloway city, Swift County	133	–	133	83.5	128	45.3	–	–	–	–	39	41.0	35	45.7	4	–
Holly township, Murray County	184	–	184	88.6	167	35.3	–	–	6	33.3	54	50.0	48	56.3	2	–

TIPSII [UPF] GPH527 CENSUS90 72583600 06/18/92 1:41 PM MACHINE: C DATA:CENSUS90S*PH5TIPSDA27. 06/16/92 17:23:34 TAPE: NONE FRAME: 62
TSF:CENSUS90*92. 06/18/92 10:41:18 UTF:CENSUS90*93. 06/18/92 10:41:18 META:CENSUS90S*PH5TABLES27. 06/18/92 11:26:48

Table 2. **Selected Social Characteristics: 1990**—Con.

[Data based on sample and subject to sampling variability, see text. For definitions of terms and meanings of symbols, see text]

State County Place and [In Selected States] County Subdivision	All persons				Persons 5 years and over		Persons who speak a language other than English at home				Family households					
			Native				Persons 5 to 17 years		Persons 18 years and over				Married-couple family		Female householder, no husband present	
	Total	Percent foreign born	Total	Percent born in State of residence	Total	Percent living in different house in 1985	Total	Percent who do not speak English "very well"	Total	Percent who do not speak English "very well"	Total	Percent with own children under 18 years	Total	Percent with own children under 18 years	Total	Percent with own children under 18 years
PLACE AND COUNTY SUBDIVISION—Con.																
Hollywood township, Carver County	1 075	.6	1 069	93.1	1 014	26.9	13	61.5	51	17.6	298	50.3	277	52.7	9	22.2
Holmes City township, Douglas County	615	.5	612	82.0	583	31.6	6	66.7	35	42.9	189	43.4	164	47.6	14	28.6
Holmesville township, Becker County	412	1.7	405	81.2	379	19.0	5	100.0	9	77.8	125	41.6	109	43.1	8	37.5
Holst township, Clearwater County	369	1.9	362	80.9	358	9.5	5	60.0	20	–	121	43.8	97	43.3	15	53.3
Holt township, Fillmore County	246	.8	244	75.0	216	34.3	–	–	13	69.2	76	39.5	73	41.1	–	–
Holt city, Marshall County	103	1.9	101	91.1	97	22.7	–	–	8	75.0	27	40.7	25	44.0	2	–
Holt township, Marshall County	195	–	195	93.3	185	17.3	–	–	10	–	64	35.9	52	28.8	7	100.0
Holy Cross township, Clay County	148	1.4	146	30.1	132	40.2	5	40.0	12	58.3	40	57.5	37	62.2	3	–
Holyoke township, Carlton County	112	3.6	108	87.0	108	33.3	3	–	8	25.0	33	18.2	33	18.2	–	–
Home township, Brown County	733	1.4	723	93.4	672	26.5	–	–	23	–	204	55.9	188	56.4	4	25.0
Home Brook township, Cass County	208	–	208	83.2	199	22.1	–	–	–	–	58	51.7	48	58.3	6	–
Home Lake township, Norman County	218	–	218	75.2	201	24.4	9	–	7	–	62	43.5	50	38.0	8	75.0
Homer township, Winona County	1 258	.6	1 250	64.2	1 186	39.7	16	25.0	27	7.4	360	51.4	342	51.2	15	46.7
Homestead township, Otter Tail County	307	–	307	86.0	280	20.7	1	–	–	–	88	55.7	83	53.0	5	100.0
Honner township, Redwood County	144	–	144	79.2	129	24.8	–	–	–	–	41	48.8	39	51.3	2	–
Hope township, Lincoln County	333	1.5	328	80.8	291	38.1	3	–	15	–	90	61.1	81	60.5	9	66.7
Hopkins city, Hennepin County	16 534	4.2	15 847	68.8	15 511	61.6	74	31.1	792	47.9	3 940	45.5	2 844	37.8	866	70.1
Hornet township, Beltrami County	215	–	215	83.7	201	23.4	3	–	4	–	61	55.7	54	50.0	5	100.0
Horton township, Stevens County	228	–	228	88.2	207	27.5	–	–	6	66.7	64	53.1	57	54.4	4	50.0
Houston city, Houston County	1 013	.2	1 011	55.7	952	39.1	10	80.0	60	8.3	276	40.2	228	35.1	41	70.7
Houston township, Houston County	411	–	411	38.4	385	28.1	4	50.0	5	–	117	41.9	108	38.9	2	100.0
Howard Lake city, Wright County	1 343	.1	1 341	86.8	1 213	37.5	3	–	15	20.0	344	54.7	286	53.8	43	58.1
Hoyt Lakes city, St. Louis County	2 333	1.0	2 310	72.0	2 253	27.1	–	–	41	17.1	721	41.9	662	40.5	42	66.7
Hubbard township, Hubbard County	629	1.0	623	69.8	594	22.7	2	100.0	17	52.9	191	38.2	174	37.4	8	100.0
Hubbard township, Polk County	98	–	98	53.1	95	9.5	–	–	–	–	34	26.5	25	32.0	3	33.3
Hudson township, Douglas County	636	.5	633	75.8	589	44.5	–	–	18	–	190	54.7	170	58.2	11	45.5
Hugo city, Washington County	4 417	1.7	4 343	84.8	4 026	41.1	67	52.2	125	63.2	1 173	55.6	1 046	55.0	57	52.6
Humboldt township, Clay County	294	–	294	63.9	277	24.5	–	–	12	8.3	81	58.0	69	62.3	2	–
Humboldt city, Kittson County	63	12.7	55	85.5	60	50.0	–	–	3	–	19	68.4	17	64.7	2	100.0
Hunter township, Jackson County	316	–	316	82.9	301	18.9	2	–	3	–	102	40.2	83	39.8	12	66.7
Huntersville township, Wadena County	101	–	101	72.3	101	46.5	3	–	22	–	30	36.7	28	32.1	–	–
Huntly township, Marshall County	120	4.2	115	88.7	113	17.7	3	–	6	–	34	50.0	32	46.9	2	100.0
Huntsville township, Polk County	519	1.5	511	39.9	491	29.5	8	–	26	42.3	152	52.6	135	51.1	4	100.0
Huss township, Roseau County	117	–	117	88.0	110	22.7	2	–	11	–	44	22.7	40	20.0	2	100.0
Hutchinson city, McLeod County	11 523	1.1	11 398	83.4	10 443	49.5	106	45.3	398	32.4	3 039	54.6	2 607	52.3	345	74.2
Hutchinson township, McLeod County	1 069	.7	1 061	91.4	1 002	24.1	11	36.4	37	40.5	302	50.0	281	52.3	10	40.0
Hyde Park township, Wabasha County	282	–	282	88.7	257	34.6	1	100.0	4	100.0	72	65.3	66	65.2	2	–
Ida township, Douglas County	781	.3	779	89.6	723	36.0	2	–	25	–	234	43.6	222	41.4	9	77.8
Ideal township, Crow Wing County	719	1.0	712	68.5	671	31.7	3	–	12	83.3	236	35.2	221	30.8	5	100.0
Idun township, Aitkin County	193	–	193	80.8	183	13.7	–	–	4	50.0	55	45.5	53	43.4	2	100.0
Ihlen city, Pipestone County	91	–	91	67.0	85	45.9	–	–	4	–	28	25.0	24	29.2	4	–
Independence city, Hennepin County	2 814	1.0	2 787	80.2	2 608	37.1	8	–	43	23.3	785	50.3	728	50.5	20	65.0
Indian Lake township, Nobles County	253	–	253	68.4	236	21.2	2	100.0	5	40.0	84	40.5	74	43.2	2	100.0
Industrial township, St. Louis County	616	–	616	80.8	560	28.2	3	–	9	22.2	157	66.2	133	66.9	15	100.0
Inguadona township, Cass County	150	–	150	85.3	145	38.6	–	–	5	100.0	59	13.6	59	13.6	–	–
Inman township, Otter Tail County	286	–	286	83.6	270	24.1	–	–	4	–	88	46.6	76	40.8	4	50.0
International Falls city, Koochiching County	8 325	6.9	7 753	72.5	7 824	50.4	105	–	546	22.2	2 113	48.0	1 607	44.6	351	60.7
Inver Grove Heights city, Dakota County	22 477	1.3	22 192	82.5	20 366	50.0	139	25.9	565	25.3	6 081	57.5	4 911	54.2	959	73.1
Iona city, Murray County	149	–	149	88.6	130	21.5	–	–	–	–	40	55.0	32	56.3	4	50.0
Iona township, Murray County	288	–	288	91.7	263	18.3	–	–	–	–	76	57.9	70	62.9	2	–
Iona township, Todd County	377	–	377	91.8	356	24.4	–	–	13	69.2	99	46.5	82	46.3	8	50.0
Iosco township, Waseca County	529	.6	526	88.4	485	30.9	–	–	12	–	145	46.2	131	44.3	7	28.6
Irondale township, Crow Wing County	961	.6	955	88.4	912	28.6	2	100.0	34	8.8	266	49.2	243	49.8	14	50.0
Iron Junction city, St. Louis County	136	1.5	134	91.0	128	35.9	–	–	9	–	43	39.5	35	37.1	6	66.7
Iron Range township, Itasca County	601	.5	598	84.3	580	27.8	–	–	21	28.6	163	52.8	136	48.5	27	74.1
Ironton city, Crow Wing County	571	.7	567	79.9	523	43.2	–	–	10	–	152	52.0	130	48.5	19	68.4
Irving township, Kandiyohi County	598	.7	594	90.9	549	25.3	–	–	32	53.1	184	47.3	169	48.5	–	–
Isanti city, Isanti County	1 228	.5	1 222	81.3	1 077	50.2	10	20.0	11	–	325	64.0	261	59.0	46	80.4
Isanti township, Isanti County	1 800	.8	1 786	87.7	1 634	38.9	11	27.3	30	36.7	495	58.6	450	58.4	31	64.5
Island Lake township, Lyon County	267	–	267	89.1	251	8.4	8	–	12	–	69	60.9	67	62.7	–	–
Island Lake township, Mahnomen County	257	–	257	75.5	246	21.5	3	–	–	–	79	35.4	66	36.4	9	22.2
Island View city, Koochiching County	103	8.7	94	80.9	101	36.6	–	–	4	–	34	35.3	31	29.0	3	100.0
Isle city, Mille Lacs County	546	1.3	539	77.4	507	45.4	–	–	33	42.4	147	43.5	132	42.4	15	53.3
Isle Harbor township, Mille Lacs County	418	.7	415	91.8	398	27.6	–	–	15	60.0	129	43.4	110	46.4	6	50.0
Itasca township, Clearwater County	164	1.2	162	78.4	155	31.0	–	–	3	–	54	42.6	51	39.2	3	100.0
Ivanhoe city, Lincoln County	771	1.7	758	84.2	731	33.4	16	43.8	20	25.0	196	44.4	166	42.8	20	65.0
Jackson city, Jackson County	3 559	3.8	3 422	70.2	3 308	42.4	62	29.0	175	46.3	928	50.9	772	47.4	109	73.4
Jackson township, Scott County	1 359	1.6	1 337	78.9	1 233	45.1	15	40.0	50	36.0	370	59.2	305	59.3	41	63.4
Jadis township, Roseau County	522	1.0	517	88.6	478	18.2	11	–	42	2.4	151	48.3	127	55.9	9	22.2

TIPSII [UPF] GPH527 CENSUS90 72583600 06/18/92 1:41 PM MACHINE: C DATA:CENSUS90S*PH5TIPSDA27. 06/16/92 17:23:34 TAPE: NONE FRAME: 63
TSF:CENSUS90*92. 06/18/92 10:41:18 UTF:CENSUS90*93. 06/18/92 10:41:18 META:CENSUS90S*PH5TABLES27. 06/18/92 11:26:48

Table 2. **Selected Social Characteristics: 1990**—Con.

[Data based on sample and subject to sampling variability, see text. For definitions of terms and meanings of symbols, see text]

State County Place and [In Selected States] County Subdivision	All persons				Persons 5 years and over		Persons who speak a language other than English at home				Family households					
			Native				Persons 5 to 17 years		Persons 18 years and over				Married-couple family		Female householder, no husband present	
	Total	Percent foreign born	Total	Percent born in State of residence	Total	Percent living in different house in 1985	Total	Percent who do not speak English "very well"	Total	Percent who do not speak English "very well"	Total	Percent with own children under 18 years	Total	Percent with own children under 18 years	Total	Percent with own children under 18 years
PLACE AND COUNTY SUBDIVISION—Con.																
Jamestown township, Blue Earth County	539	–	539	87.6	504	23.4	–	–	10	40.0	149	43.0	144	43.1	2	100.0
Janesville city, Waseca County	1 969	.9	1 952	87.2	1 835	44.7	12	50.0	56	21.4	525	56.2	435	52.9	74	68.9
Janesville township, Waseca County	586	.5	583	89.2	535	31.4	2	–	21	38.1	143	65.0	126	65.9	4	50.0
Janette Lake unorg., St. Louis County	215	–	215	80.9	209	19.6	2	–	3	–	69	40.6	60	43.3	7	28.6
Jasper city	627	1.1	620	66.3	590	31.2	2	–	20	–	174	39.1	149	39.6	18	38.9
Pipestone County	539	.7	535	64.5	512	29.9	2	–	17	–	158	34.8	134	34.3	18	38.9
Rock County	88	3.4	85	77.6	78	39.7	–	–	3	–	16	81.3	15	86.7	–	–
Jay township, Martin County	284	1.8	279	76.7	258	27.9	–	–	–	–	85	36.5	78	37.2	3	–
Jeffers city, Cottonwood County	457	.4	455	80.9	419	29.8	10	–	13	53.8	132	41.7	127	40.9	5	60.0
Jefferson township, Houston County	134	–	134	35.1	122	9.0	–	–	–	–	39	43.6	37	45.9	2	–
Jenkins city, Crow Wing County	287	.7	285	67.7	241	40.2	–	–	6	–	73	58.9	64	54.7	5	80.0
Jenkins township, Crow Wing County	261	.8	259	74.5	254	28.7	–	–	20	10.0	84	17.9	79	19.0	5	–
Jessenland township, Sibley County	455	.9	451	89.6	403	37.0	–	–	6	33.3	123	52.0	113	51.3	2	100.0
Jevne township, Aitkin County	292	–	292	81.2	268	38.8	–	–	3	66.7	84	52.4	71	46.5	5	60.0
Jewett unorg., Aitkin County	33	–	33	100.0	33	18.2	–	–	–	–	15	–	15	–	–	–
Jo Daviess township, Faribault County	324	1.9	318	85.8	299	26.4	6	–	10	60.0	92	42.4	84	39.3	6	100.0
Johnson city, Big Stone County	51	3.9	49	95.9	49	16.3	–	–	–	–	15	60.0	15	60.0	–	–
Johnson township, Polk County	65	–	65	90.8	64	18.8	4	–	8	–	21	33.3	17	41.2	–	–
Johnsonville township, Redwood County	160	2.5	156	86.5	151	11.9	2	100.0	7	57.1	51	41.2	46	41.3	3	–
Jones township, Beltrami County	218	1.8	214	83.2	210	33.8	–	–	7	–	62	48.4	55	45.5	7	71.4
Jordan township, Fillmore County	370	1.1	366	84.4	344	26.5	–	–	4	50.0	95	60.0	90	60.0	3	100.0
Jordan city, Scott County	2 909	.4	2 897	83.1	2 614	48.3	20	30.0	99	29.3	749	62.3	565	59.5	124	84.7
Judson township, Blue Earth County	641	.5	638	89.2	577	28.8	–	–	6	–	172	52.3	168	51.2	2	100.0
Jupiter township, Kittson County	137	2.2	134	80.6	128	21.1	–	–	8	–	52	25.0	51	25.5	1	–
Kalevala township, Carlton County	284	1.4	280	73.2	262	23.3	–	–	63	7.9	89	36.0	75	34.7	9	66.7
Kalmar township, Olmsted County	1 271	.6	1 263	80.4	1 194	27.4	7	42.9	18	11.1	364	51.1	339	51.9	14	35.7
Kanabec township, Kanabec County	621	.8	616	81.3	569	34.6	2	100.0	11	18.2	172	49.4	144	47.9	14	57.1
Kanaranzi township, Rock County	346	–	346	59.5	304	29.3	2	–	11	45.5	86	65.1	86	65.1	–	–
Kandiyohi city, Kandiyohi County	511	2.7	497	86.3	472	33.3	6	33.3	27	48.1	136	61.0	128	60.9	8	62.5
Kandiyohi township, Kandiyohi County	656	1.4	647	89.3	616	26.8	6	100.0	15	33.3	173	51.4	165	51.5	2	100.0
Kandota township, Todd County	592	1.9	581	92.4	531	27.9	2	100.0	12	66.7	168	54.2	161	55.3	5	–
Karlstad city, Kittson County	910	.8	903	84.8	845	31.8	–	–	94	31.9	234	51.3	197	49.2	33	69.7
Kasota city, Le Sueur County	636	.5	633	90.2	593	32.0	3	–	15	26.7	189	55.6	130	49.2	49	75.5
Kasota township, Le Sueur County	1 303	.3	1 299	84.5	1 206	30.5	4	50.0	18	27.8	375	51.2	349	51.9	9	77.8
Kasson city, Dodge County	3 514	1.5	3 463	79.8	3 161	45.9	6	–	66	21.2	976	60.1	844	58.8	103	71.8
Kathio township, Mille Lacs County	923	.3	920	86.6	826	38.5	5	–	138	.7	245	46.9	163	36.2	53	71.7
Keene township, Clay County	167	–	167	73.7	151	23.8	–	–	22	13.6	44	50.0	38	57.9	–	–
Keewatin city, Itasca County	1 118	1.8	1 098	86.1	1 048	25.6	–	–	53	17.0	309	43.4	262	40.8	38	65.8
Kego township, Cass County	307	–	307	73.6	298	46.3	2	100.0	17	58.8	95	31.6	85	32.9	7	28.6
Kelliher city, Beltrami County	378	1.1	374	75.9	358	39.4	2	–	10	50.0	77	71.4	64	65.6	4	100.0
Kelliher township, Beltrami County	91	–	91	74.7	76	27.6	–	–	2	–	31	45.2	29	48.3	–	–
Kellogg city, Wabasha County	437	1.1	432	88.0	404	25.0	2	–	14	–	114	58.8	102	56.9	10	80.0
Kelsey township, St. Louis County	141	–	141	83.7	135	14.8	–	–	8	–	37	62.2	34	58.8	–	–
Kelso township, Sibley County	357	–	357	87.1	323	17.3	6	50.0	5	100.0	92	54.3	82	58.5	4	–
Kennedy city, Kittson County	331	.6	329	69.9	309	33.0	–	–	4	50.0	98	45.9	80	42.5	14	64.3
Kenneth city, Rock County	45	–	45	71.1	45	8.9	–	–	–	–	19	10.5	19	10.5	–	–
Kensington city, Douglas County	302	1.3	298	76.8	276	32.2	–	–	25	16.0	85	47.1	70	40.0	10	100.0
Kent city, Wilkin County	118	–	118	66.1	111	22.5	–	–	–	–	32	59.4	30	56.7	2	100.0
Kenyon city, Goodhue County	1 552	.8	1 539	86.2	1 466	39.7	13	–	65	35.4	388	44.1	336	44.6	39	48.7
Kenyon township, Goodhue County	431	.5	429	86.0	409	22.0	3	–	7	–	123	49.6	121	48.8	2	100.0
Kerkhoven city, Swift County	726	.3	724	80.4	671	33.5	–	–	80	63.8	213	42.7	182	38.5	25	84.0
Kerkhoven township, Swift County	288	1.0	285	90.9	266	18.8	–	–	46	6.5	85	51.8	77	51.9	–	–
Kerrick city, Pine County	31	6.5	29	93.1	31	–	–	–	–	–	11	–	5	–	6	–
Kerrick township, Pine County	348	1.4	343	85.1	313	25.6	–	–	5	–	91	53.8	85	50.6	–	–
Kertsonville township, Polk County	194	–	194	76.3	175	22.9	–	–	–	–	45	73.3	42	71.4	3	100.0
Kettle River city, Carlton County	193	–	193	80.3	181	29.3	–	–	39	5.1	54	53.7	35	42.9	19	73.7
Kettle River township, Pine County	431	–	431	87.5	405	24.9	–	–	14	85.7	138	39.9	117	33.3	21	76.2
Keystone township, Polk County	125	–	125	25.6	110	21.8	–	–	–	–	29	69.0	24	62.5	4	100.0
Kiester city, Faribault County	596	.2	595	64.0	548	34.9	1	100.0	9	–	167	40.7	144	37.5	16	62.5
Kiester township, Faribault County	318	.9	315	75.2	301	23.3	–	–	13	84.6	102	35.3	93	36.6	4	50.0
Kildare township, Swift County	160	–	160	88.1	149	21.5	–	–	6	33.3	51	33.3	45	33.3	1	–
Kilkenny city, Le Sueur County	181	1.7	178	87.1	159	35.2	–	–	–	–	44	70.5	36	63.9	8	100.0
Kilkenny township, Le Sueur County	477	.4	475	88.8	451	26.2	5	–	9	–	122	58.2	108	56.5	14	71.4
Kimball township, Jackson County	179	–	179	90.5	173	5.2	5	100.0	9	33.3	60	35.0	57	36.8	–	–
Kimball Prairie city, Stearns County	655	1.1	648	90.1	615	35.0	–	–	25	12.0	162	40.1	135	37.8	19	63.2
Kimberly township, Aitkin County	167	–	167	80.2	159	38.4	1	–	5	–	54	37.0	48	41.7	1	–
Kinbrae city, Nobles County	18	–	18	100.0	17	47.1	–	–	1	–	4	100.0	4	100.0	–	–
King township, Polk County	179	1.1	177	66.7	153	37.9	–	–	4	–	57	52.6	47	42.6	8	100.0

TIPSII [UPF] GPH527 CENSUS90 72583600 06/18/92 1:41 PM MACHINE: C DATA:CENSUS90S*PH5TIPSDA27. 06/16/92 17:23:34 TAPE: NONE FRAME: 64
TSF:CENSUS90*92. 06/18/92 10:41:18 UTF:CENSUS90*93. 06/18/92 10:41:18 META:CENSUS90S*PH5TABLES27. 06/18/92 11:26:48

Table 2. **Selected Social Characteristics: 1990**—Con.

[Data based on sample and subject to sampling variability, see text. For definitions of terms and meanings of symbols, see text]

State County Place and [In Selected States] County Subdivision	All persons				Persons 5 years and over		Persons who speak a language other than English at home				Family households					
			Native				Persons 5 to 17 years		Persons 18 years and over				Married-couple family		Female householder, no husband present	
	Total	Percent foreign born	Total	Percent born in State of residence	Total	Percent living in different house in 1985	Total	Percent who do not speak English "very well"	Total	Percent who do not speak English "very well"	Total	Percent with own children under 18 years	Total	Percent with own children under 18 years	Total	Percent with own children under 18 years
PLACE AND COUNTY SUBDIVISION—Con.																
Kinghurst township, Itasca County	111	–	111	89.2	98	26.5	–	–	2	100.0	36	41.7	36	41.7	–	–
Kingman township, Renville County	264	–	264	89.4	245	20.8	9	–	2	–	79	54.4	65	60.0	4	50.0
Kingston city, Meeker County	127	1.6	125	84.0	115	28.7	–	–	22	22.7	46	37.0	44	34.1	2	100.0
Kingston township, Meeker County	1 064	1.1	1 052	87.4	971	34.8	4	50.0	62	43.5	298	49.7	278	48.9	14	57.1
Kinney city, St. Louis County	248	1.2	245	80.0	234	20.9	–	–	14	14.3	72	50.0	60	46.7	9	88.9
Kintire township, Redwood County	222	–	222	97.7	207	17.4	–	–	–	–	65	32.3	62	33.9	–	–
Knife Lake township, Kanabec County	798	.1	797	84.6	738	37.5	14	42.9	20	30.0	237	49.4	199	51.3	27	40.7
Knute township, Polk County	439	3.0	426	85.0	428	29.7	–	–	36	8.3	112	45.5	104	49.0	4	–
Kragero township, Chippewa County	183	–	183	94.5	174	8.6	–	–	6	33.3	53	54.7	50	58.0	3	–
Kragnes township, Clay County	369	.8	366	33.1	339	24.8	5	–	4	50.0	104	47.1	100	45.0	–	–
Krain township, Stearns County	805	–	805	98.3	750	14.3	9	–	96	31.3	198	57.6	178	61.8	12	33.3
Kratka township, Pennington County	141	7.1	131	92.4	132	29.5	–	–	12	58.3	35	42.9	31	41.9	–	–
Kroschel township, Kanabec County	198	3.5	191	86.4	186	33.3	–	–	5	–	59	40.7	55	40.0	2	100.0
Kugler township, St. Louis County	199	1.5	196	74.0	184	35.9	8	37.5	9	–	54	64.8	43	65.1	8	62.5
Kurtz township, Clay County	309	–	309	43.0	290	20.0	2	–	11	–	88	45.5	80	50.0	4	–
Lac qui Parle township, Lac qui Parle County	218	–	218	90.4	207	24.2	–	–	16	56.3	61	49.2	56	48.2	2	–
La Crescent city, Houston County	4 311	.3	4 299	25.5	3 947	46.2	29	–	101	14.9	1 218	48.6	1 069	44.8	103	72.8
La Crescent township, Houston County	1 447	1.2	1 430	27.0	1 343	38.1	13	61.5	19	–	409	51.1	370	50.5	28	53.6
La Crosse township, Jackson County	215	–	215	89.3	194	18.6	–	–	–	–	59	49.2	54	48.1	5	60.0
Lafayette city, Nicollet County	475	.4	473	86.5	446	34.1	–	–	16	18.8	129	41.1	119	44.5	6	–
Lafayette township, Nicollet County	778	1.0	770	94.4	717	35.0	6	–	39	33.3	207	53.1	193	54.9	11	36.4
La Garde township, Mahnomen County	105	–	105	81.9	98	59.2	–	–	–	–	24	62.5	24	62.5	–	–
La Grand township, Douglas County	3 550	.6	3 529	78.4	3 328	43.7	15	80.0	127	35.4	990	47.9	916	48.6	49	28.6
Lake township, Roseau County	1 837	2.1	1 798	72.7	1 568	70.0	11	54.5	65	33.8	480	67.5	430	65.3	39	82.1
Lake township, Wabasha County	418	1.2	413	80.6	383	35.8	2	–	9	11.1	117	47.0	106	45.3	7	71.4
Lake Alice township, Hubbard County	92	–	92	72.8	88	8.0	–	–	–	–	25	24.0	25	24.0	–	–
Lake Andrew township, Kandiyohi County	755	1.5	744	89.4	707	38.2	8	–	36	50.0	245	36.7	236	38.1	5	–
Lake Belt township, Martin County	214	–	214	77.1	201	17.4	–	–	6	66.7	67	34.3	63	36.5	–	–
Lake Benton city, Lincoln County	681	.6	677	76.1	651	37.0	–	–	6	–	204	29.9	181	28.7	10	–
Lake Benton township, Lincoln County	210	–	210	86.2	196	12.8	–	–	1	–	58	58.6	51	66.7	2	–
Lake Bronson city, Kittson County	262	–	262	78.6	256	30.1	3	33.3	47	23.4	72	31.9	58	27.6	14	50.0
Lake City city	4 422	2.0	4 334	82.0	4 124	40.6	–	–	166	44.6	1 274	44.3	1 096	39.8	138	73.2
Goodhue County	533	2.6	519	84.2	497	42.7	–	–	29	–	102	42.2	80	26.3	22	100.0
Wabasha County	3 889	1.9	3 815	81.7	3 627	40.3	–	–	137	54.0	1 172	44.5	1 016	40.8	116	68.1
Lake Crystal city, Blue Earth County	2 084	.5	2 073	82.2	1 962	32.0	18	50.0	46	23.9	554	50.5	485	49.7	50	68.0
Lake Edwards township, Crow Wing County	1 528	.1	1 526	82.2	1 432	40.5	–	–	38	5.3	473	42.9	419	42.2	39	53.8
Lake Elizabeth township, Kandiyohi County	311	–	311	95.2	283	18.7	–	–	5	100.0	83	45.8	72	48.6	7	14.3
Lake Elmo city, Washington County	5 903	3.4	5 701	76.9	5 454	40.9	92	48.9	178	23.0	1 609	54.4	1 373	54.0	145	55.9
Lake Emma township, Hubbard County	624	.3	622	65.0	605	46.4	–	–	10	30.0	212	32.5	194	30.4	11	54.5
Lake Eunice township, Becker County	973	.6	967	63.8	894	38.6	6	33.3	22	18.2	298	36.2	278	34.9	11	81.8
Lakefield city, Jackson County	1 679	.5	1 671	77.2	1 583	34.8	5	40.0	38	18.4	455	44.2	409	42.8	36	66.7
Lake Fremont township, Martin County	282	–	282	58.9	264	16.7	4	50.0	6	–	75	53.3	69	58.0	2	–
Lake George township, Hubbard County	371	.5	369	72.4	354	18.6	–	–	2	–	110	39.1	105	39.0	5	40.0
Lake George township, Stearns County	384	.8	381	94.8	332	14.8	8	25.0	43	23.3	96	63.5	89	66.3	4	50.0
Lake Grove township, Mahnomen County	169	–	169	85.8	159	14.5	–	–	–	–	44	50.0	40	55.0	4	–
Lake Hanska township, Brown County	388	–	388	95.9	363	15.4	–	–	21	61.9	108	43.5	92	46.7	3	–
Lake Hattie township, Hubbard County	118	–	118	74.6	99	72.7	–	–	3	–	28	50.0	22	36.4	2	100.0
Lake Henry city, Stearns County	99	2.0	97	97.9	95	13.7	–	–	16	12.5	20	60.0	20	60.0	–	–
Lake Henry township, Stearns County	375	–	375	95.7	326	23.9	4	–	23	43.5	82	64.6	80	66.3	2	–
Lake Ida township, Norman County	180	–	180	85.0	162	22.8	4	–	–	–	46	73.9	42	76.2	–	–
Lake Jessie township, Itasca County	248	2.8	241	65.1	233	29.2	–	–	–	–	78	44.9	68	42.6	6	66.7
Lake Johanna township, Pope County	188	–	188	90.4	183	14.8	–	–	16	–	40	50.0	30	56.7	10	30.0
Lakeland city, Washington County	2 000	.6	1 989	74.7	1 843	39.1	20	15.0	23	8.7	565	61.2	498	61.6	42	66.7
Lakeland Shores city, Washington County	324	.6	322	76.4	294	29.9	–	–	–	–	96	60.4	91	58.2	5	100.0
Lake Lillian city, Kandiyohi County	205	1.0	203	91.6	194	23.2	–	–	–	–	57	43.9	51	43.1	6	50.0
Lake Lillian township, Kandiyohi County	240	–	240	88.8	223	16.1	3	66.7	3	–	70	34.3	62	38.7	4	–
Lake Marshall township, Lyon County	489	1.2	483	78.3	454	30.0	–	–	3	–	134	47.8	126	47.6	8	50.0
Lake Mary township, Douglas County	847	.4	844	87.0	772	38.2	5	40.0	39	5.1	261	47.5	247	48.2	10	20.0
Lake No. 1 unorg., Lake County	71	2.8	69	84.1	71	21.1	–	–	–	–	22	22.7	18	16.7	2	–
Lake No. 2 unorg., Lake County	1 852	.8	1 838	76.5	1 730	49.9	–	–	66	–	534	45.7	468	43.4	48	77.1
Lake Park city, Becker County	653	.6	649	74.9	621	39.1	–	–	6	–	172	49.4	149	45.0	18	88.9
Lake Park township, Becker County	416	–	416	66.1	398	23.6	2	100.0	14	50.0	100	52.0	95	53.7	2	–
Lake Pleasant township, Red Lake County	119	1.7	117	80.3	119	16.8	–	–	8	–	37	40.5	35	37.1	2	100.0
Lakeport township, Hubbard County	553	.9	548	62.6	513	41.1	–	–	6	50.0	170	50.0	154	48.7	11	45.5
Lake Prairie township, Nicollet County	690	.6	686	88.5	634	28.1	2	–	18	38.9	187	44.9	182	46.2	2	–

TIPSII [UPF] GPH527 CENSUS90 7258360 06/18/92 1:41 PM MACHINE: C DATA:CENSUS90S*PH5TIPSDA27. 06/16/92 17:23:34 TAPE: NONE FRAME: 65
TSF:CENSUS90*92. 06/18/92 10:41:18 UTF:CENSUS90*93. 06/18/92 10:41:18 META:CENSUS90S*PH5TABLES27. 06/18/92 11:26:48

Table 2. **Selected Social Characteristics: 1990**—Con.

[Data based on sample and subject to sampling variability, see text. For definitions of terms and meanings of symbols, see text]

State County Place and [In Selected States] County Subdivision	All persons				Persons 5 years and over		Persons who speak a language other than English at home				Family households					
			Native				Persons 5 to 17 years		Persons 18 years and over				Married-couple family		Female householder, no husband present	
	Total	Percent foreign born	Total	Percent born in State of residence	Total	Percent living in different house in 1985	Total	Percent who do not speak English "very well"	Total	Percent who do not speak English "very well"	Total	Percent with own children under 18 years	Total	Percent with own children under 18 years	Total	Percent with own children under 18 years
PLACE AND COUNTY SUBDIVISION—Con.																
Lake Sarah township, Murray County	249	–	249	79.1	236	25.4	4	–	8	50.0	82	32.9	80	33.8	–	–
Lake Shore city, Cass County	709	.8	703	73.1	661	49.5	2	–	39	5.1	233	31.8	211	30.8	12	33.3
Lake Shore township, Lac qui Parle County	263	–	263	92.8	246	19.1	4	–	12	41.7	81	37.0	67	41.8	3	–
Lakeside township, Aitkin County	356	–	356	82.9	335	35.2	–	–	2	100.0	114	36.8	101	39.6	7	28.6
Lakeside township, Cottonwood County	271	1.5	267	80.1	262	18.7	–	–	4	–	84	36.9	76	35.5	4	50.0
Lake Stay township, Lincoln County	187	1.6	184	76.6	172	20.3	–	–	6	66.7	47	55.3	47	55.3	–	–
Lake St. Croix Beach city, Washington County	1 085	1.1	1 073	75.3	1 024	32.8	13	100.0	34	64.7	289	49.8	249	50.2	29	48.3
Laketown township, Carver County	2 232	3.5	2 154	72.3	2 058	40.4	4	–	94	28.7	509	50.9	492	52.2	8	25.0
Lake Valley township, Traverse County	287	.7	285	84.2	276	23.2	3	–	18	–	88	36.4	80	40.0	–	–
Lake Vermilion unorg., St. Louis County	154	–	154	71.4	141	19.9	2	–	6	–	44	65.9	38	65.8	3	100.0
Lake View township, Becker County	1 949	1.0	1 930	70.1	1 824	42.6	17	11.8	57	15.8	564	47.2	506	46.2	47	63.8
Lakeview township, Carlton County	171	–	171	93.0	162	17.3	–	–	22	–	50	34.0	46	32.6	–	–
Lakeville city, Dakota County	24 854	1.4	24 506	69.8	21 902	59.5	217	30.4	604	15.2	6 679	67.0	5 977	66.6	529	69.8
Lake Wilson city, Murray County	311	.6	309	88.0	301	29.6	–	–	2	–	94	43.6	75	36.0	15	66.7
Lakewood township, St. Louis County	1 795	1.3	1 771	82.2	1 654	25.3	15	66.7	44	43.2	499	52.1	441	51.2	39	56.4
Lakin township, Morrison County	320	–	320	91.9	302	25.5	–	–	5	–	76	47.4	68	50.0	–	–
Lambert township, Red Lake County	182	–	182	87.4	177	13.0	–	–	3	–	54	40.7	47	38.3	6	66.7
Lamberton city, Redwood County	945	1.5	931	85.8	890	37.6	2	100.0	31	–	237	27.8	207	27.1	25	36.0
Lamberton township, Redwood County	259	–	259	86.5	245	11.8	2	–	3	–	75	38.7	73	39.7	–	–
Lammers township, Beltrami County	396	1.8	389	83.3	371	18.9	–	–	12	58.3	96	63.5	92	64.1	2	100.0
Lancaster city, Kittson County	337	3.9	324	78.4	294	29.6	5	100.0	33	51.5	87	37.9	85	38.8	–	–
Land township, Grant County	302	–	302	91.4	282	29.1	–	–	38	–	68	48.5	58	53.4	5	40.0
Landfall city, Washington County	697	1.9	684	76.9	633	61.1	2	–	28	35.7	162	55.6	101	56.4	42	47.6
Lanesboro city, Fillmore County	869	.5	865	78.0	830	37.5	–	–	49	22.4	223	35.0	191	32.5	21	66.7
Lanesburgh township, Le Sueur County	1 612	.2	1 608	90.7	1 431	32.7	22	–	127	22.8	417	65.0	402	64.9	6	100.0
Langhei township, Pope County	222	.9	220	93.2	206	8.7	2	–	25	–	65	44.6	63	46.0	–	–
Langola township, Benton County	791	.5	787	86.0	707	36.6	–	–	21	28.6	203	69.5	188	69.1	4	100.0
Langor township, Beltrami County	183	2.2	179	76.0	167	36.5	–	–	–	–	53	56.6	53	56.6	–	–
Lansing township, Mower County	1 249	1.1	1 235	83.7	1 158	30.6	7	71.4	36	41.7	367	44.7	330	41.2	27	81.5
Laona township, Roseau County	507	2.6	494	77.9	437	30.0	6	33.3	22	36.4	141	64.5	128	65.6	7	71.4
Laporte city, Hubbard County	98	–	98	65.3	93	32.3	–	–	–	–	29	48.3	24	37.5	5	100.0
La Prairie township, Clearwater County	363	–	363	84.3	329	24.6	15	–	43	18.6	95	52.6	45	31.1	34	79.4
La Prairie city, Itasca County	473	–	473	84.1	451	35.7	–	–	26	46.2	130	60.0	109	56.0	19	78.9
Larkin township, Nobles County	248	–	248	90.3	222	16.2	–	–	5	–	69	58.0	63	57.1	2	100.0
La Salle city, Watonwan County	97	–	97	88.7	84	31.0	–	–	2	100.0	22	59.1	22	59.1	–	–
Lastrup city, Morrison County	117	–	117	89.7	115	11.3	–	–	19	57.9	36	25.0	32	28.1	2	–
Lauderdale city, Ramsey County	2 695	14.2	2 313	63.4	2 507	60.0	60	43.3	359	42.6	695	43.0	586	42.0	83	55.4
Lavell township, St. Louis County	392	.5	390	82.8	372	32.5	–	–	27	–	95	48.4	77	53.2	9	55.6
Lawrence township, Grant County	107	–	107	86.0	100	38.0	–	–	4	50.0	35	22.9	35	22.9	–	–
Lawrence township, Itasca County	440	1.6	433	82.9	423	17.7	–	–	18	38.9	120	50.0	107	46.7	5	100.0
Leaf Lake township, Otter Tail County	410	1.5	404	85.1	389	22.6	2	–	54	29.6	124	33.1	114	36.0	–	–
Leaf Mountain township, Otter Tail County	314	2.5	306	84.3	294	34.0	–	–	22	–	87	41.4	87	41.4	–	–
Leaf River township, Wadena County	585	.3	583	83.5	549	31.1	2	–	19	–	152	52.6	143	54.5	7	28.6
Leaf Valley township, Douglas County	426	–	426	83.1	383	33.2	–	–	14	–	117	45.3	106	47.2	4	–
Leavenworth township, Brown County	401	–	401	96.0	370	18.9	–	–	5	–	110	45.5	99	46.5	–	–
Le Center city, Le Sueur County	2 006	.5	1 996	88.9	1 841	36.8	10	50.0	49	32.7	518	52.5	429	50.3	60	68.3
Lee township, Aitkin County	36	–	36	94.4	34	41.2	–	–	3	–	12	33.3	7	28.6	–	–
Lee township, Beltrami County	33	–	33	93.9	33	9.1	–	–	10	–	8	62.5	8	62.5	–	–
Lee township, Norman County	189	–	189	51.3	184	24.5	–	–	4	–	57	43.9	54	46.3	–	–
Leech Lake township, Cass County	320	–	320	75.6	287	41.8	8	–	22	–	89	49.4	75	49.3	7	42.9
Leeds township, Murray County	214	–	214	86.9	206	24.3	–	–	6	–	66	36.4	62	38.7	–	–
Leenthrop township, Chippewa County	281	–	281	75.4	263	31.2	2	100.0	5	–	71	56.3	65	52.3	–	–
Leiding township, St. Louis County	396	–	396	75.8	379	28.0	3	66.7	17	17.6	107	52.3	91	48.4	10	80.0
Leigh township, Morrison County	170	–	170	97.1	161	20.5	–	–	6	–	57	36.8	52	36.5	5	40.0
Lemond township, Steele County	554	.9	549	86.5	512	24.4	4	–	18	44.4	159	53.5	146	54.1	9	66.7
Lengby city, Polk County	125	2.4	122	81.1	119	43.7	–	–	23	–	44	31.8	39	23.1	5	100.0
Lent township, Chisago County	1 797	.5	1 788	83.5	1 656	32.4	13	38.5	23	17.4	471	62.0	447	61.5	16	56.3
Leon township, Clearwater County	319	1.6	314	85.0	300	26.0	–	–	33	15.2	95	53.7	84	47.6	5	100.0
Leon township, Goodhue County	916	.5	911	87.0	851	24.2	4	50.0	27	7.4	251	56.6	228	55.3	6	50.0
Leonard city, Clearwater County	31	–	31	67.7	31	12.9	–	–	2	–	7	28.6	5	–	2	100.0
Leonardsville township, Traverse County	170	–	170	80.0	153	11.1	–	–	–	–	49	42.9	46	45.7	3	–
Leonidas city, St. Louis County	84	–	84	88.1	75	34.7	–	–	–	–	24	45.8	17	23.5	7	100.0
Leota township, Nobles County	522	1.3	515	83.7	483	24.4	–	–	43	30.2	153	41.2	145	39.3	6	66.7
Le Ray township, Blue Earth County	783	1.1	774	87.9	731	24.5	12	16.7	17	23.5	222	47.7	203	45.3	10	100.0
Le Roy city, Mower County	904	.2	902	58.8	850	26.2	4	–	2	–	250	49.2	221	45.2	26	76.9
Le Roy township, Mower County	384	–	384	53.4	357	22.4	–	–	5	–	113	39.8	101	41.6	4	–
Le Sauk township, Stearns County	2 173	.2	2 169	85.6	2 002	35.3	10	60.0	32	28.1	603	57.0	550	56.4	33	66.7
Leslie township, Todd County	525	.4	523	84.3	497	25.8	1	–	5	100.0	166	44.6	135	47.4	16	43.8

TIPSII [UPF] GPH527 CENSUS90 72583600 06/18/92 1:41 PM MACHINE: C DATA:CENSUS90S*PH5TIPSDA27. 06/16/92 17:23:34 TAPE: NONE FRAME: 66
TSF:CENSUS90*92. 06/18/92 10:41:18 UTF:CENSUS90*93. 06/18/92 10:41:18 META:CENSUS90S*PH5TABLES27. 06/18/92 11:26:48

Table 2. **Selected Social Characteristics: 1990**—Con.

[Data based on sample and subject to sampling variability, see text. For definitions of terms and meanings of symbols, see text]

State County Place and [In Selected States] County Subdivision	All persons				Persons 5 years and over		Persons who speak a language other than English at home				Family households					
			Native				Persons 5 to 17 years		Persons 18 years and over				Married-couple family		Female householder, no husband present	
	Total	Percent foreign born	Total	Percent born in State of residence	Total	Percent living in different house in 1985	Total	Percent who do not speak English "very well"	Total	Percent who do not speak English "very well"	Total	Percent with own children under 18 years	Total	Percent with own children under 18 years	Total	Percent with own children under 18 years
PLACE AND COUNTY SUBDIVISION—Con.																
Lessor township, Polk County	239	–	239	83.3	204	34.3	2	–	18	–	56	69.6	54	72.2	2	–
Lester Prairie city, McLeod County	1 180	.2	1 178	89.1	1 076	31.8	6	66.7	74	35.1	323	56.7	294	55.8	21	71.4
Le Sueur city, Le Sueur County	3 720	.6	3 697	83.0	3 397	39.5	11	54.5	64	28.1	975	57.4	817	55.0	113	77.9
Leven township, Pope County	523	–	523	86.8	488	43.6	–	–	8	–	153	45.8	143	47.6	2	100.0
Lewis township, Mille Lacs County	28	–	28	92.9	28	71.4	–	–	–	–	7	28.6	7	28.6	–	–
Lewiston city, Winona County	1 300	–	1 300	80.6	1 195	38.9	11	–	23	39.1	317	57.1	278	56.1	24	70.8
Lewisville city, Watonwan County	273	.4	272	90.8	233	44.6	2	–	18	33.3	76	53.9	56	55.4	17	47.1
Lexington city, Anoka County	2 283	1.6	2 247	78.1	2 050	53.3	13	15.4	49	32.7	566	62.7	418	56.0	114	86.8
Lexington township, Le Sueur County	745	.3	743	90.7	699	29.6	2	–	40	27.5	208	41.3	190	42.1	2	–
Libby township, Aitkin County	15	–	15	66.7	15	–	–	–	–	–	5	–	5	–	–	–
Liberty township, Beltrami County	454	2.2	444	72.5	423	32.6	–	–	7	–	128	60.9	113	55.8	9	100.0
Liberty township, Itasca County	63	7.9	58	43.1	63	50.8	–	–	8	–	17	23.5	15	26.7	–	–
Liberty township, Polk County	131	–	131	84.7	118	6.8	–	–	2	–	45	37.8	45	37.8	–	–
Lida township, Otter Tail County	529	1.5	521	72.0	496	41.5	5	–	28	7.1	169	37.3	155	36.8	13	46.2
Lien township, Grant County	131	–	131	79.4	118	9.3	–	–	–	–	43	37.2	41	39.0	2	–
Lilydale city, Dakota County	551	4.7	525	68.2	538	65.6	–	–	41	36.6	176	11.9	156	7.7	15	26.7
Lima township, Cass County	126	–	126	88.1	124	25.8	–	–	–	–	35	60.0	29	72.4	3	–
Lime township, Blue Earth County	1 156	.3	1 153	84.8	1 081	43.0	18	11.1	7	–	323	56.0	286	55.2	29	62.1
Lime Lake township, Murray County	211	1.4	208	85.6	186	31.2	–	–	6	100.0	60	43.3	58	41.4	–	–
Limestone township, Lincoln County	198	–	198	88.4	192	5.2	6	33.3	–	–	49	61.2	46	65.2	1	–
Lincoln township, Blue Earth County	207	2.4	202	92.6	194	21.1	–	–	3	33.3	64	34.4	53	32.1	2	100.0
Lincoln township, Marshall County	141	–	141	84.4	137	18.2	–	–	3	100.0	43	58.1	41	58.5	2	50.0
Lind township, Roseau County	63	–	63	77.8	61	13.1	–	–	7	100.0	22	45.5	22	45.5	–	–
Linden township, Brown County	339	.6	337	91.7	320	22.8	2	100.0	11	81.8	101	39.6	97	39.2	4	50.0
Linden Grove township, St. Louis County	178	–	178	79.2	163	19.6	–	–	5	–	52	51.9	48	47.9	2	100.0
Lindstrom city, Chisago County	2 461	.7	2 443	76.5	2 262	46.1	10	40.0	86	25.6	709	48.0	575	43.7	102	69.6
Lino Lakes city, Anoka County	8 807	.9	8 726	80.3	7 888	47.1	37	18.9	100	17.0	2 292	63.1	2 106	63.2	128	59.4
Linsell township, Marshall County	47	–	47	91.5	44	31.8	–	–	2	–	12	58.3	9	77.8	–	–
Linwood township, Anoka County	3 588	.1	3 583	86.5	3 290	40.5	17	58.8	45	35.6	984	63.3	856	64.8	63	66.7
Lisbon township, Yellow Medicine County	239	.8	237	92.8	222	32.4	–	–	7	–	74	50.0	67	52.2	2	–
Lismore city, Nobles County	267	1.5	263	74.9	254	26.8	–	–	9	–	66	56.1	63	57.1	2	–
Lismore township, Nobles County	203	–	203	85.7	188	16.0	–	–	5	–	67	34.3	63	36.5	4	–
Litchfield city, Meeker County	6 041	1.4	5 955	84.0	5 587	33.6	55	30.9	186	26.9	1 566	50.4	1 335	46.3	195	76.4
Litchfield township, Meeker County	745	.4	742	86.9	684	31.0	4	–	15	13.3	223	47.5	209	48.3	7	42.9
Little Canada city, Ramsey County	8 971	3.3	8 679	77.7	8 327	56.7	124	11.3	376	34.3	2 288	44.8	1 796	43.1	386	57.8
Little Elk township, Todd County	274	.7	272	87.5	256	35.2	2	100.0	11	63.6	80	48.8	77	50.6	–	–
Little Falls city, Morrison County	7 232	1.0	7 163	86.3	6 683	43.5	21	81.0	211	37.0	1 830	52.1	1 359	46.6	392	74.7
Little Falls township, Morrison County	1 524	.6	1 515	86.5	1 405	39.1	19	21.1	51	–	376	58.0	345	58.8	24	54.2
Littlefork city, Koochiching County	852	1.8	837	74.7	782	45.7	–	–	7	28.6	220	50.0	176	50.6	40	47.5
Little Pine township, Crow Wing County	75	1.3	74	77.0	72	55.6	–	–	2	100.0	18	50.0	18	50.0	–	–
Little Rock CDP, Beltrami County	630	–	630	94.6	544	25.4	5	–	37	8.1	135	77.0	63	73.0	59	81.4
Little Rock township, Nobles County	277	–	277	66.1	258	25.2	–	–	25	36.0	87	40.2	76	40.8	5	80.0
Little Sand Lake unorg., Itasca County	416	.7	413	88.1	398	15.1	–	–	23	13.0	113	62.8	105	60.0	8	100.0
Little Sauk township, Todd County	634	1.3	626	89.0	576	28.5	–	–	–	–	161	52.8	154	53.9	7	28.6
Livonia township, Sherburne County	2 253	.3	2 246	82.7	2 079	40.2	27	33.3	30	10.0	592	66.4	531	65.3	41	75.6
Lockhart township, Norman County	86	2.3	84	70.2	86	15.1	–	–	–	–	29	20.7	29	20.7	–	–
Lodi township, Mower County	272	–	272	69.9	250	18.8	–	–	6	66.7	73	52.1	68	55.9	3	–
Logan township, Aitkin County	194	1.0	192	72.4	177	25.4	–	–	–	–	55	43.6	43	34.9	8	87.5
Logan township, Grant County	133	–	133	82.7	125	24.0	–	–	6	33.3	42	35.7	37	35.1	5	40.0
London township, Freeborn County	372	2.2	364	81.3	346	25.1	–	–	22	18.2	118	39.0	110	37.3	5	40.0
Lone Pine township, Itasca County	476	2.5	464	78.0	454	24.9	2	–	19	–	141	35.5	137	36.5	2	–
Lone Tree township, Chippewa County	233	.4	232	94.0	220	23.2	2	–	7	–	61	59.0	52	69.2	5	–
Long Beach city, Pope County	196	1.5	193	81.3	185	27.0	4	–	9	–	59	33.9	53	37.7	6	–
Long Lake township, Crow Wing County	901	.8	894	79.0	855	34.7	12	25.0	31	32.3	266	46.2	251	44.6	6	50.0
Long Lake city, Hennepin County	1 984	.3	1 978	71.8	1 832	52.9	17	23.5	35	28.6	535	52.7	435	50.1	78	71.8
Long Lake township, Watonwan County	375	.3	374	78.9	361	20.2	–	–	12	41.7	111	36.0	104	38.5	5	–
Long Prairie city, Todd County	2 786	.4	2 775	84.2	2 604	42.0	11	–	97	7.2	708	48.9	591	46.0	82	70.7
Long Prairie township, Todd County	799	.3	797	87.8	760	24.7	–	–	10	–	244	45.9	238	45.4	2	100.0
Longville city, Cass County	241	1.2	238	69.3	222	55.0	–	–	2	100.0	69	37.7	61	37.7	6	16.7
Lonsdale city, Rice County	1 252	.3	1 248	88.5	1 140	27.4	2	–	186	27.4	323	59.1	298	59.4	22	59.1
Loon Lake township, Cass County	254	2.8	247	81.4	239	25.9	–	–	5	100.0	73	43.8	68	47.1	3	–
Lorain township, Nobles County	314	.6	312	68.3	308	23.4	–	–	6	–	94	26.6	89	28.1	–	–
Loretto city, Hennepin County	424	.9	420	83.3	395	41.5	9	77.8	14	35.7	99	55.6	86	51.2	9	77.8
Louisburg city, Lac qui Parle County	47	–	47	76.6	39	51.3	–	–	4	75.0	14	57.1	14	57.1	–	–
Louisville township, Red Lake County	204	–	204	86.3	188	20.2	–	–	5	–	56	53.6	50	56.0	4	50.0
Louisville township, Scott County	910	.8	903	83.3	843	38.6	5	–	18	44.4	243	56.0	214	56.1	19	63.2
Louriston township, Chippewa County	239	–	239	97.1	220	14.1	–	–	–	–	70	50.0	68	51.5	2	–
Lowell township, Polk County	167	–	167	71.9	146	28.8	2	–	12	–	50	44.0	45	48.9	3	–
Lower Red Lake unorg., Beltrami County	3 586	.5	3 568	95.0	3 102	33.3	110	43.6	591	7.4	786	61.8	365	59.2	322	66.5

TIPSII [UPF] GPH527 CENSUS90 7258360 06/ 18/ 92 1:41 PM MACHINE: C DATA:CENSUS90S*PH5TIPSDA27. 06/ 16/ 92 17:23:34 TAPE: NONE FRAME: 67
TSF:CENSUS90*92. 06/ 18/ 92 10:41:18 UTF:CENSUS90*93. 06/ 18/ 92 10:41:18 META:CENSUS90S*PH5TABLES27. 06/ 18/ 92 11:26:48

Table 2. **Selected Social Characteristics: 1990**—Con.

[Data based on sample and subject to sampling variability, see text. For definitions of terms and meanings of symbols, see text]

State County Place and [In Selected States] County Subdivision	All persons				Persons 5 years and over		Persons who speak a language other than English at home				Family households					
			Native				Persons 5 to 17 years		Persons 18 years and over				Married-couple family		Female householder, no husband present	
	Total	Percent foreign born	Total	Percent born in State of residence	Total	Percent living in different house in 1985	Total	Percent who do not speak English "very well"	Total	Percent who do not speak English "very well"	Total	Percent with own children under 18 years	Total	Percent with own children under 18 years	Total	Percent with own children under 18 years
PLACE AND COUNTY SUBDIVISION—Con.																
Lowry city, Pope County	235	–	235	84.7	226	27.0	4	50.0	22	–	63	52.4	57	50.9	4	50.0
Lowville township, Murray County	196	–	196	84.2	179	32.4	–	–	3	–	53	58.5	48	58.3	3	100.0
Lucan city, Redwood County	233	1.3	230	95.7	210	34.8	–	–	6	–	66	43.9	57	42.1	3	33.3
Lucas township, Lyon County	314	–	314	90.1	290	24.8	–	–	6	–	78	65.4	75	68.0	–	–
Lund township, Douglas County	324	1.2	320	84.1	301	22.3	5	–	39	10.3	93	37.6	91	38.5	–	–
Lura township, Faribault County	231	–	231	93.1	214	14.5	–	–	–	–	68	50.0	67	50.7	1	–
Lutsen township, Cook County	224	.9	222	77.5	212	40.1	–	–	11	54.5	59	44.1	55	43.6	–	–
Luverne city, Rock County	4 382	1.6	4 312	67.3	4 118	39.6	27	51.9	181	42.0	1 207	43.2	1 093	40.5	112	69.6
Luverne township, Rock County	486	.2	485	70.9	455	34.1	7	–	20	10.0	141	53.9	134	52.2	6	100.0
Luxemburg township, Stearns County	816	–	816	98.0	738	21.0	1	–	52	50.0	177	72.3	164	73.8	7	71.4
Lyle city, Mower County	516	.6	513	62.8	484	28.5	–	–	3	100.0	131	57.3	119	54.6	10	100.0
Lyle township, Mower County	394	–	394	74.4	378	19.0	6	33.3	6	–	104	56.7	99	57.6	3	–
Lynd city, Lyon County	296	.3	295	84.1	275	49.5	–	–	11	18.2	71	49.3	51	41.2	17	64.7
Lynd township, Lyon County	491	1.2	485	88.2	451	28.8	12	33.3	19	10.5	127	66.9	115	68.7	1	100.0
Lynden township, Stearns County	1 616	.8	1 603	89.3	1 458	36.0	6	–	16	12.5	413	59.8	384	59.1	12	58.3
Lynn township, McLeod County	746	–	746	89.4	685	27.0	3	–	12	–	217	48.8	205	50.7	3	–
Lyons township, Lyon County	213	–	213	89.7	188	27.7	–	–	8	–	64	48.4	56	51.8	2	–
Lyons township, Wadena County	161	–	161	65.2	151	43.7	–	–	7	–	50	50.0	47	46.8	3	100.0
Lyra township, Blue Earth County	365	1.1	361	92.0	326	19.0	–	–	4	50.0	112	36.6	91	36.3	11	36.4
Mabel city, Fillmore County	738	1.1	730	63.3	698	36.5	3	100.0	37	35.1	192	39.6	175	37.7	17	58.8
McCauleyville township, Wilkin County	47	–	47	72.3	45	15.6	–	–	–	–	14	42.9	14	42.9	–	–
McCormack Lake unorg., St. Louis County	160	1.9	157	77.1	150	32.7	–	–	7	71.4	49	38.8	46	34.8	–	–
McCrea township, Marshall County	263	.8	261	70.5	238	21.4	–	–	5	40.0	89	37.1	85	38.8	2	–
McDavitt township, St. Louis County	510	.4	508	86.4	477	26.0	–	–	5	–	152	57.2	145	57.2	4	100.0
McDonaldsville township, Norman County	241	–	241	80.1	222	21.2	–	–	2	–	66	68.2	62	66.1	4	100.0
McGrath city, Aitkin County	45	–	45	93.3	43	39.5	–	–	2	–	9	55.6	9	55.6	–	–
McGregor city, Aitkin County	367	1.1	363	76.6	336	56.8	1	–	30	33.3	110	50.9	80	38.8	30	83.3
McGregor township, Aitkin County	110	–	110	88.2	89	44.9	–	–	7	100.0	27	63.0	25	60.0	2	100.0
McIntosh city, Polk County	670	.9	664	81.5	641	36.3	2	–	125	7.2	164	36.6	144	33.3	15	80.0
McKinley township, Cass County	104	–	104	80.8	100	19.0	2	–	2	–	32	46.9	29	51.7	1	–
McKinley township, Kittson County	51	–	51	88.2	51	–	–	–	–	–	14	57.1	10	60.0	2	100.0
McKinley city, St. Louis County	122	3.3	118	91.5	117	24.8	2	–	13	15.4	43	44.2	34	41.2	5	60.0
McPherson township, Blue Earth County	398	–	398	94.0	377	27.9	17	17.6	8	50.0	111	44.1	98	40.8	9	100.0
Macsville township, Grant County	160	–	160	91.3	154	14.9	–	–	2	100.0	43	44.2	41	46.3	–	–
Macville township, Aitkin County	196	–	196	80.6	182	23.1	–	–	3	–	48	77.1	39	71.8	6	100.0
Madelia city, Watonwan County	2 237	3.5	2 158	81.6	2 072	40.7	41	17.1	194	42.3	557	51.7	457	47.3	66	65.2
Madelia township, Watonwan County	379	1.6	373	93.0	348	28.4	–	–	10	90.0	104	51.0	98	52.0	6	33.3
Madison city, Lac qui Parle County	1 951	.9	1 934	83.6	1 862	35.1	4	50.0	125	21.6	513	39.8	466	38.0	35	62.9
Madison township, Lac qui Parle County	288	–	288	87.8	254	26.8	1	–	4	50.0	81	53.1	79	54.4	–	–
Madison Lake city, Blue Earth County	621	.5	618	83.2	554	39.4	12	33.3	18	22.2	147	64.6	120	65.8	17	58.8
Magnolia city, Rock County	179	8.4	164	68.9	171	24.0	9	100.0	14	57.1	58	37.9	53	35.8	2	–
Magnolia township, Rock County	332	.6	330	82.7	312	21.2	–	–	7	42.9	83	63.9	80	66.3	–	–
Mahnomen city, Mahnomen County	1 137	1.2	1 123	81.5	1 068	28.7	5	60.0	64	46.9	297	43.4	264	42.0	23	52.2
Mahtomedi city, Washington County	5 476	1.4	5 399	80.4	4 953	50.6	32	68.8	123	45.5	1 496	54.4	1 356	53.8	61	45.9
Mahtowa township, Carlton County	540	.9	535	84.1	510	37.6	5	–	21	28.6	138	56.5	124	58.1	11	54.5
Maine township, Otter Tail County	597	–	597	80.4	567	21.0	–	–	24	16.7	177	45.2	164	45.1	5	60.0
Maine Prairie township, Stearns County	1 571	.1	1 569	93.2	1 445	25.5	8	25.0	27	33.3	421	56.3	378	54.2	32	87.5
Malmo township, Aitkin County	210	1.0	208	71.2	206	23.3	–	–	–	–	75	18.7	73	19.2	2	–
Malta township, Big Stone County	122	1.6	120	92.5	110	4.5	–	–	7	28.6	36	47.2	34	50.0	–	–
Malung township, Roseau County	404	1.7	397	93.7	368	22.8	1	–	41	–	124	47.6	105	41.9	6	66.7
Mamre township, Kandiyohi County	386	–	386	90.2	353	30.3	4	–	6	–	107	49.5	96	51.0	7	28.6
Manannah township, Meeker County	649	–	649	91.2	602	20.4	16	31.3	42	35.7	164	53.0	148	58.1	8	–
Manchester city, Freeborn County	65	–	65	93.8	63	47.6	–	–	4	–	17	52.9	15	46.7	–	–
Manchester township, Freeborn County	522	–	522	85.1	471	34.0	5	–	–	–	153	58.8	150	59.3	1	100.0
Mandt township, Chippewa County	210	–	210	89.5	199	14.1	–	–	22	9.1	65	32.3	60	35.0	–	–
Manfred township, Lac qui Parle County	123	–	123	78.0	109	27.5	–	–	–	–	29	62.1	27	66.7	2	–
Manhattan Beach city, Crow Wing County	94	–	94	60.6	92	44.6	–	–	2	–	37	18.9	37	18.9	–	–
Mankato city	31 475	3.4	30 420	75.8	29 777	64.6	244	32.4	1 431	45.1	5 874	48.5	4 740	45.7	864	68.3
Blue Earth County	31 468	3.4	30 413	75.8	29 770	64.6	244	32.4	1 431	45.1	5 872	48.5	4 738	45.7	864	68.3
Nicollet County	7	–	7	100.0	7	28.6	–	–	–	–	2	–	2	–	–	–
Mankato township, Blue Earth County	2 135	1.1	2 112	77.7	1 982	47.7	18	22.2	11	9.1	554	56.9	521	56.8	22	72.7
Mansfield township, Freeborn County	345	.6	343	75.2	320	20.6	–	–	5	–	102	56.9	96	60.4	4	–
Manston township, Wilkin County	83	–	83	85.5	81	11.1	–	–	8	–	24	54.2	18	72.2	–	–
Mantorville city, Dodge County	874	.9	866	77.1	791	39.1	8	–	16	12.5	238	56.7	221	56.6	13	53.8
Mantorville township, Dodge County	1 158	.5	1 152	78.6	1 070	41.4	–	–	24	–	329	57.4	312	58.0	13	46.2
Mantrap township, Hubbard County	262	4.2	251	65.7	246	58.1	–	–	11	36.4	87	35.6	81	35.8	2	–
Manyaska township, Martin County	328	–	328	82.0	304	30.3	–	–	2	100.0	99	55.6	97	54.6	–	–
Maple township, Cass County	281	–	281	70.5	253	32.0	–	–	–	–	71	57.7	71	57.7	–	–

TIPSII [UPF] GPH527 CENSUS90 72583600 06/18/92 1:41 PM MACHINE: C DATA:CENSUS90S*PH5TIPSDA27. 06/16/92 17:23:34 TAPE: NONE FRAME: 68
TSF:CENSUS90*92. 06/18/92 10:41:18 UTF:CENSUS90*93. 06/18/92 10:41:18 META:CENSUS90S*PH5TABLES27. 06/18/92 11:26:48

Table 2. **Selected Social Characteristics: 1990**—Con.

[Data based on sample and subject to sampling variability, see text. For definitions of terms and meanings of symbols, see text]

State County Place and [In Selected States] County Subdivision	All persons				Persons 5 years and over		Persons who speak a language other than English at home				Family households					
			Native				Persons 5 to 17 years		Persons 18 years and over				Married-couple family		Female householder, no husband present	
	Total	Percent foreign born	Total	Percent born in State of residence	Total	Percent living in different house in 1985	Total	Percent who do not speak English "very well"	Total	Percent who do not speak English "very well"	Total	Percent with own children under 18 years	Total	Percent with own children under 18 years	Total	Percent with own children under 18 years
PLACE AND COUNTY SUBDIVISION—Con.																
Maple Grove township, Becker County	328	.6	326	82.8	294	34.0	10	70.0	9	22.2	82	54.9	57	42.1	23	91.3
Maple Grove township, Crow Wing County	537	.4	535	86.4	492	30.3	5	80.0	13	15.4	154	53.9	139	52.5	8	62.5
Maple Grove city, Hennepin County	38 736	1.7	38 063	74.5	34 806	51.5	410	32.2	1 042	24.8	10 542	64.9	9 499	64.8	827	67.4
Maple Lake city, Wright County	1 394	.1	1 392	88.2	1 229	42.7	–	–	20	10.0	360	60.0	307	60.3	39	53.8
Maple Lake township, Wright County	1 829	.4	1 821	86.1	1 681	29.9	9	–	25	24.0	521	48.0	481	49.3	26	34.6
Maple Plain city, Hennepin County	2 005	.9	1 987	79.6	1 817	49.4	16	12.5	64	21.9	498	58.6	422	58.5	50	66.0
Maple Ridge township, Beltrami County	98	–	98	76.5	96	12.5	–	–	–	–	25	52.0	23	47.8	–	–
Maple Ridge township, Isanti County	713	1.3	704	81.1	668	24.3	–	–	18	72.2	198	47.0	172	49.4	9	22.2
Mapleton city, Blue Earth County	1 509	.1	1 507	83.8	1 395	29.5	9	33.3	24	33.3	400	48.0	357	47.9	34	55.9
Mapleton township, Blue Earth County	334	1.2	330	85.5	306	18.6	13	15.4	5	60.0	97	41.2	90	41.1	7	42.9
Mapleview city, Mower County	189	.5	188	73.9	186	41.4	6	66.7	5	40.0	52	50.0	39	46.2	11	54.5
Maplewood township, Otter Tail County	277	.7	275	84.7	257	30.7	–	–	14	–	77	32.5	74	33.8	–	–
Maplewood city, Ramsey County	30 954	2.6	30 142	79.1	28 492	44.4	363	41.3	1 048	35.6	8 530	48.9	6 953	47.1	1 351	56.4
Marble city, Itasca County	651	.6	647	85.9	603	33.5	3	66.7	57	8.8	186	49.5	143	44.8	34	61.8
Marble township, Lincoln County	213	–	213	92.0	201	10.4	8	–	11	–	67	32.8	66	33.3	–	–
Marcell township, Itasca County	360	1.7	354	74.6	339	33.3	–	–	18	27.8	126	22.2	119	21.8	4	50.0
Marietta city, Lac qui Parle County	213	–	213	71.8	207	30.0	–	–	5	60.0	69	27.5	59	25.4	9	44.4
Marine on St. Croix city, Washington County	629	1.6	619	71.2	570	36.5	7	71.4	35	34.3	183	49.2	162	47.5	17	52.9
Marion township, Olmsted County	5 960	1.6	5 864	76.1	5 311	36.8	48	–	123	33.3	1 719	54.6	1 611	54.8	80	68.8
Marshall city, Lyon County	12 023	1.2	11 879	71.6	11 211	56.6	120	34.2	295	38.0	2 797	53.7	2 383	50.7	354	75.7
Marshall township, Mower County	415	–	415	76.1	368	20.7	2	100.0	4	100.0	111	60.4	103	61.2	6	33.3
Marshan township, Dakota County	1 286	.6	1 278	83.8	1 179	39.5	15	20.0	21	52.4	332	59.6	300	56.3	12	83.3
Marsh Creek township, Mahnomen County	144	2.8	140	90.0	134	32.8	–	–	4	100.0	40	60.0	37	59.5	3	66.7
Marshfield township, Lincoln County	245	–	245	82.4	233	25.8	2	100.0	5	60.0	72	52.8	70	51.4	–	–
Marsh Grove township, Marshall County	145	–	145	83.4	136	22.8	–	–	13	46.2	41	48.8	39	51.3	2	–
Martin township, Rock County	445	–	445	48.8	408	26.5	2	–	15	53.3	130	46.2	122	47.5	4	–
Martinsburg township, Renville County	240	–	240	92.5	207	15.9	–	–	5	100.0	71	50.7	64	56.3	–	–
Mary township, Norman County	116	–	116	62.1	105	36.2	–	–	–	–	32	50.0	28	57.1	–	–
Marysland township, Swift County	107	–	107	93.5	99	19.2	–	–	4	–	35	20.0	31	22.6	2	–
Marysville township, Wright County	1 839	.5	1 830	86.3	1 684	39.3	16	25.0	35	20.0	486	55.8	423	53.7	34	79.4
Mason township, Murray County	331	–	331	88.5	299	30.4	–	–	6	100.0	89	44.9	83	48.2	4	–
Max township, Itasca County	110	–	110	68.2	101	16.8	7	100.0	6	100.0	31	48.4	25	44.0	2	100.0
Maxwell township, Lac qui Parle County	228	–	228	89.9	210	31.4	–	–	2	–	70	41.4	70	41.4	–	–
May township, Cass County	598	1.0	592	84.8	550	53.1	–	–	9	66.7	147	47.6	127	52.0	11	18.2
May township, Washington County	2 508	.6	2 492	79.1	2 311	37.1	28	35.7	88	20.5	701	54.6	643	55.4	42	35.7
Mayer city, Carver County	502	.4	500	83.8	448	36.2	9	22.2	60	53.3	132	68.2	123	68.3	7	57.1
Mayfield township, Pennington County	85	–	85	89.4	80	–	–	–	2	–	16	87.5	16	87.5	–	–
Mayhew Lake township, Benton County	765	.4	762	88.6	710	29.6	8	–	17	64.7	191	59.2	178	61.8	1	100.0
Maynard city, Chippewa County	407	1.0	403	80.1	373	38.1	2	–	6	–	115	50.4	101	47.5	12	83.3
Mayville township, Houston County	442	–	442	55.4	393	28.0	–	–	3	100.0	107	66.4	103	67.0	2	100.0
Maywood township, Benton County	835	.2	833	93.5	765	28.1	11	18.2	7	–	229	52.4	213	52.6	8	75.0
Mazeppa city, Wabasha County	727	–	727	86.4	667	37.5	2	–	8	–	204	52.9	167	53.3	31	61.3
Mazeppa township, Wabasha County	634	–	634	80.0	570	47.7	5	–	10	50.0	189	48.7	173	47.4	9	77.8
Meadow township, Wadena County	230	–	230	84.8	216	41.2	2	–	18	–	65	50.8	56	53.6	9	33.3
Meadow Brook township, Cass County	119	–	119	63.9	116	38.8	–	–	–	–	31	41.9	25	36.0	6	66.7
Meadowlands city, St. Louis County	85	–	85	57.6	80	28.8	–	–	19	63.2	27	22.2	27	22.2	–	–
Meadowlands township, St. Louis County	263	.8	261	87.0	256	16.0	4	50.0	14	21.4	80	36.3	66	39.4	6	50.0
Meadows township, Wilkin County	66	–	66	92.4	59	37.3	–	–	–	–	18	61.1	14	78.6	–	–
Medford city, Steele County	744	–	744	88.3	674	41.2	5	–	12	41.7	196	62.2	178	61.8	14	85.7
Medford township, Steele County	566	.4	564	88.3	524	34.0	10	80.0	14	50.0	157	51.0	143	50.3	12	66.7
Medicine Lake city, Hennepin County	403	2.5	393	67.9	387	44.7	3	100.0	9	–	113	40.7	99	37.4	10	70.0
Medina city, Hennepin County	3 096	2.7	3 011	74.3	2 838	47.4	34	38.2	108	13.9	887	53.7	757	55.5	96	39.6
Medo township, Blue Earth County	351	.6	349	91.1	316	26.6	–	–	2	100.0	95	57.9	87	58.6	6	66.7
Mehurin township, Lac qui Parle County	88	–	88	81.8	83	4.8	–	–	1	100.0	31	41.9	31	41.9	–	–
Meire Grove city, Stearns County	141	1.4	139	93.5	130	7.7	–	–	57	35.1	48	29.2	43	25.6	5	60.0
Melrose city, Stearns County	2 561	1.1	2 532	93.1	2 359	39.0	30	13.3	204	29.9	677	49.9	592	48.3	51	70.6
Melrose township, Stearns County	768	–	768	96.9	724	14.1	7	42.9	59	44.1	222	45.9	209	48.8	3	–
Melville township, Renville County	253	–	253	94.5	244	16.4	3	–	5	–	71	46.5	65	47.7	4	50.0
Menahga city, Wadena County	1 070	1.1	1 058	81.0	1 005	50.4	1	–	274	8.8	265	40.0	227	38.8	29	48.3
Mendota city, Dakota County	72	2.8	70	94.3	68	75.0	–	–	–	–	20	45.0	17	52.9	2	–
Mendota Heights city, Dakota County	9 431	2.4	9 209	77.8	8 786	41.2	88	60.2	310	41.6	2 779	45.4	2 554	45.9	195	45.6
Mentor city, Polk County	89	2.2	87	79.3	89	19.1	–	–	12	–	30	26.7	28	28.6	–	–
Meriden township, Steele County	719	1.3	710	89.9	677	22.3	11	72.7	23	73.9	209	50.7	189	51.3	16	43.8
Merton township, Steele County	384	–	384	85.7	365	26.3	–	–	9	22.2	106	38.7	96	36.5	4	100.0
Mickinock township, Roseau County	262	.8	260	85.8	246	18.3	–	–	17	–	77	51.9	71	56.3	2	–
Middle River city, Marshall County	293	1.4	289	81.3	283	25.8	8	100.0	12	16.7	69	66.7	52	59.6	14	85.7
Middle River township, Marshall County	117	3.4	113	79.6	111	11.7	–	–	9	–	40	37.5	40	37.5	–	–
Middletown township, Jackson County	256	–	256	69.1	242	19.0	4	–	6	–	79	48.1	69	46.4	7	42.9

TIPSII [UPF] GPH527 CENSUS90 72583600 06/18/92 1:41 PM MACHINE: C DATA:CENSUS90S*PH5TIPSDA27. 06/16/92 17:23:34 TAPE: NONE FRAME: 69
TSF:CENSUS90*92. 06/18/92 10:41:18 UTF:CENSUS90*93. 06/18/92 10:41:18 META:CENSUS90S*PH5TABLES27. 06/18/92 11:26:48

Table 2. **Selected Social Characteristics: 1990**—Con.

[Data based on sample and subject to sampling variability, see text. For definitions of terms and meanings of symbols, see text]

State County Place and [In Selected States] County Subdivision	All persons				Persons 5 years and over		Persons who speak a language other than English at home				Family households					
			Native				Persons 5 to 17 years		Persons 18 years and over				Married-couple family		Female householder, no husband present	
	Total	Percent foreign born	Total	Percent born in State of residence	Total	Percent living in different house in 1985	Total	Percent who do not speak English "very well"	Total	Percent who do not speak English "very well"	Total	Percent with own children under 18 years	Total	Percent with own children under 18 years	Total	Percent with own children under 18 years
PLACE AND COUNTY SUBDIVISION—Con.																
Middleville township, Wright County	1 017	.3	1 014	88.0	948	25.3	–	–	22	9.1	288	45.8	261	48.3	12	33.3
Midway township, Cottonwood County	301	.7	299	81.3	280	26.8	6	33.3	36	52.8	101	39.6	97	41.2	2	–
Midway township, St. Louis County	1 500	3.5	1 448	85.8	1 411	33.1	3	–	14	28.6	386	39.9	355	40.6	24	41.7
Miesville city, Dakota County	129	–	129	93.0	127	6.3	–	–	6	50.0	37	43.2	29	48.3	2	–
Milaca city, Mille Lacs County	2 182	2.2	2 135	81.8	2 007	51.2	8	–	49	28.6	568	48.1	481	43.2	78	71.8
Milaca township, Mille Lacs County	989	1.0	979	87.3	928	34.6	8	–	10	–	282	53.5	268	55.6	8	25.0
Milan city, Chippewa County	360	1.7	354	82.5	335	26.6	7	85.7	34	35.3	113	32.7	101	28.7	7	71.4
Milford township, Brown County	696	–	696	92.4	650	22.6	4	75.0	74	37.8	197	46.2	186	45.2	4	100.0
Millerville city, Douglas County	109	3.7	105	88.6	103	23.3	–	–	38	–	40	22.5	31	29.0	6	–
Millerville township, Douglas County	311	.6	309	96.1	295	17.3	3	100.0	41	7.3	82	48.8	73	54.8	3	–
Millville city, Wabasha County	158	–	158	87.3	146	25.3	–	–	2	100.0	48	35.4	32	40.6	14	28.6
Millward township, Aitkin County	52	–	52	100.0	52	17.3	–	–	6	–	16	56.3	13	46.2	–	–
Millwood township, Stearns County	883	.3	880	96.3	795	15.6	2	–	49	18.4	222	58.1	211	61.1	8	–
Milo township, Mille Lacs County	1 010	.2	1 008	89.9	929	25.0	15	–	37	10.8	271	59.8	253	57.7	9	100.0
Milroy city, Redwood County	294	2.4	287	78.4	267	45.3	6	66.7	7	28.6	83	55.4	74	51.4	8	100.0
Milton township, Dodge County	656	–	656	89.5	614	30.0	–	–	16	43.8	172	48.8	159	45.9	2	100.0
Miltona city, Douglas County	171	–	171	88.3	169	32.5	–	–	6	–	58	31.0	46	28.3	5	60.0
Miltona township, Douglas County	714	.3	712	79.5	666	32.3	6	–	16	18.8	219	42.5	192	42.2	13	30.8
Minden township, Benton County	1 921	1.0	1 901	90.5	1 793	28.8	21	–	39	17.9	531	56.5	496	56.3	11	63.6
Minerva township, Clearwater County	227	.9	225	84.0	209	29.2	–	–	5	–	60	43.3	47	44.7	5	100.0
Minneapolis city, Hennepin County	368 383	6.1	345 759	65.6	341 588	56.1	5 745	51.0	26 562	39.6	78 461	47.1	53 384	42.1	19 775	62.5
Minneiska city	159	5.0	151	81.5	145	29.0	3	100.0	7	–	51	49.0	49	51.0	2	–
Wabasha County	69	2.9	67	79.1	64	39.1	3	100.0	1	–	24	29.2	22	31.8	2	–
Winona County	90	6.7	84	83.3	81	21.0	–	–	6	–	27	66.7	27	66.7	–	–
Minneiska township, Wabasha County	172	–	172	86.0	157	35.7	–	–	–	–	44	50.0	40	50.0	–	–
Minneola township, Goodhue County	559	1.1	553	91.0	521	32.2	3	100.0	10	20.0	172	41.3	153	43.8	10	40.0
Minneota township, Jackson County	224	–	224	59.4	215	23.3	–	–	3	–	60	41.7	56	41.1	2	100.0
Minneota city, Lyon County	1 417	2.0	1 389	88.4	1 328	35.4	2	50.0	39	10.3	377	52.0	327	49.5	44	70.5
Minnesota City city, Winona County	262	.8	260	65.0	239	31.0	–	–	12	25.0	70	54.3	66	51.5	4	100.0
Minnesota Falls township, Yellow Medicine County	356	.6	354	89.8	337	19.9	2	–	21	–	113	41.6	101	44.6	8	–
Minnesota Lake city, Faribault County	681	.4	678	90.1	634	29.3	4	50.0	23	56.5	195	51.8	175	50.3	16	81.3
Minnesota Lake township, Faribault County	278	1.1	275	92.4	254	29.9	–	–	–	–	81	46.9	74	48.6	5	40.0
Minnetonka city, Hennepin County	48 370	2.6	47 092	67.0	45 138	46.9	504	25.8	1 651	22.6	13 431	46.3	11 749	46.4	1 265	45.8
Minnetonka Beach city, Hennepin County	553	3.1	536	61.4	522	42.1	9	–	11	18.2	172	50.6	149	49.7	15	53.3
Minnetrista city, Hennepin County	3 439	2.3	3 360	77.5	3 188	41.0	–	–	123	13.8	1 066	47.9	932	49.7	102	41.2
Minnewaska township, Pope County	392	–	392	88.5	368	33.7	–	–	31	–	108	50.9	104	49.0	2	100.0
Minnie township, Beltrami County	9	–	9	100.0	9	–	–	–	–	–	4	–	4	–	–	–
Mission township, Crow Wing County	543	.9	538	80.5	520	42.1	–	–	26	30.8	173	27.2	153	25.5	13	53.8
Mission Creek township, Pine County	536	–	536	83.0	481	32.8	–	–	6	–	147	51.7	124	47.6	14	100.0
Mitchell township, Wilkin County	80	–	80	60.0	71	33.8	–	–	2	–	27	37.0	25	40.0	2	–
Mizpah city, Koochiching County	103	–	103	61.2	94	38.3	2	–	6	–	32	31.3	22	22.7	–	–
Moe township, Douglas County	520	1.2	514	83.7	483	41.0	9	–	61	3.3	145	40.0	136	40.4	–	–
Moland township, Clay County	290	1.4	286	48.3	243	26.3	–	–	4	–	79	45.6	77	46.8	2	–
Moltke township, Sibley County	332	–	332	94.6	291	32.0	–	–	48	25.0	95	41.1	82	47.6	–	–
Money Creek township, Houston County	419	–	419	61.6	395	24.8	2	–	–	–	120	55.0	111	55.9	7	28.6
Monroe township, Lyon County	266	1.1	263	86.3	246	28.0	–	–	–	–	69	52.2	65	55.4	–	–
Monson township, Traverse County	207	–	207	88.4	185	9.7	–	–	–	–	55	70.9	50	68.0	2	100.0
Montevideo city, Chippewa County	5 503	.6	5 470	83.3	5 155	37.7	24	50.0	208	25.0	1 544	46.6	1 334	40.9	186	86.6
Montgomery city, Le Sueur County	2 399	.8	2 379	90.1	2 221	35.3	14	50.0	267	27.0	629	49.4	540	48.5	52	53.8
Montgomery township, Le Sueur County	581	.3	579	95.0	554	21.8	–	–	74	17.6	173	45.1	155	45.8	12	58.3
Monticello city, Wright County	4 941	.4	4 920	83.9	4 434	55.9	20	55.0	75	61.3	1 273	64.6	995	57.8	204	88.7
Monticello township, Wright County	3 981	1.3	3 930	83.9	3 605	42.0	70	42.9	91	30.8	1 050	66.2	937	65.0	95	82.1
Montrose city, Wright County	1 007	.9	998	83.7	899	55.3	17	47.1	10	30.0	260	61.2	216	54.2	37	100.0
Moonshine township, Big Stone County	167	1.2	165	91.5	147	18.4	–	–	–	–	47	51.1	44	54.5	1	–
Moore township, Stevens County	270	1.5	266	94.0	234	24.8	2	100.0	6	33.3	69	69.6	67	68.7	2	100.0
Moorhead city, Clay County	32 295	2.5	31 479	48.6	30 086	57.0	332	42.5	1 503	30.5	6 956	52.7	5 711	49.3	980	76.4
Moorhead township, Clay County	546	.7	542	40.4	506	31.0	1	–	21	38.1	157	55.4	152	55.9	–	–
Moose township, Roseau County	135	–	135	76.3	118	11.9	–	–	–	–	33	63.6	27	66.7	3	100.0
Moose Creek township, Clearwater County	192	–	192	80.2	176	22.2	–	–	1	–	53	47.2	51	45.1	–	–
Moose Lake township, Beltrami County	153	–	153	60.1	140	20.7	–	–	8	–	47	38.3	40	35.0	2	100.0
Moose Lake city, Carlton County	1 206	1.7	1 185	77.1	1 139	46.4	6	–	58	32.8	282	42.9	220	36.8	50	60.0
Moose Lake township, Carlton County	1 210	2.6	1 179	83.6	1 154	41.2	–	–	61	27.9	243	47.7	222	45.5	19	68.4
Moose Lake township, Cass County	159	1.9	156	87.8	154	22.7	–	–	3	33.3	35	60.0	33	63.6	2	–
Moose Park township, Itasca County	100	–	100	90.0	89	16.9	–	–	3	–	24	70.8	21	81.0	3	–
Moose River township, Marshall County	33	–	33	90.9	30	23.3	–	–	3	100.0	12	33.3	12	33.3	–	–

TIPSII [UPF] GPH527 CENSUS90 72583600 06/18/92 1:41 PM MACHINE: C DATA:CENSUS90S*PH5TIPSDA27. 06/16/92 17:23:34 TAPE: NONE FRAME: 70
TSF:CENSUS90*92. 06/18/92 10:41:18 UTF:CENSUS90*93. 06/18/92 10:41:18 META:CENSUS90S*PH5TABLES27. 06/18/92 11:26:48

Table 2. **Selected Social Characteristics: 1990**—Con.

[Data based on sample and subject to sampling variability, see text. For definitions of terms and meanings of symbols, see text]

State County Place and [In Selected States] County Subdivision	All persons				Persons 5 years and over		Persons who speak a language other than English at home				Family households					
			Native				Persons 5 to 17 years		Persons 18 years and over				Married-couple family		Female householder, no husband present	
	Total	Percent foreign born	Total	Percent born in State of residence	Total	Percent living in different house in 1985	Total	Percent who do not speak English "very well"	Total	Percent who do not speak English "very well"	Total	Percent with own children under 18 years	Total	Percent with own children under 18 years	Total	Percent with own children under 18 years
PLACE AND COUNTY SUBDIVISION—Con.																
Mora city, Kanabec County	2 905	3.3	2 809	78.0	2 685	55.0	38	31.6	112	27.7	732	50.1	584	42.5	130	80.0
Moran township, Todd County	528	.4	526	95.6	478	16.7	9	100.0	12	50.0	146	46.6	131	50.4	8	25.0
Moranville township, Roseau County	817	2.7	795	83.0	699	40.3	2	–	12	–	212	67.0	188	65.4	15	66.7
Morcom township, St. Louis County	130	1.5	128	72.7	118	23.7	–	–	2	–	38	44.7	32	46.9	6	33.3
Morgan city, Redwood County	980	.4	976	88.1	908	29.1	–	–	36	13.9	246	43.1	227	40.5	15	66.7
Morgan township, Redwood County	356	–	356	92.7	331	22.1	2	–	15	20.0	103	57.3	97	60.8	6	–
Morken township, Clay County	193	–	193	33.7	179	12.8	–	–	9	44.4	55	50.9	48	54.2	3	–
Morrill township, Morrison County	593	–	593	97.5	542	20.3	–	–	16	37.5	151	54.3	129	60.5	9	22.2
Morris city, Stevens County	5 613	2.5	5 471	81.2	5 333	57.5	63	49.2	233	29.2	1 015	49.2	866	45.2	121	70.2
Morris township, Stevens County	495	–	495	85.5	458	31.7	–	–	20	45.0	151	44.4	141	45.4	–	–
Morrison township, Aitkin County	163	–	163	71.8	159	27.0	–	–	4	–	47	38.3	42	42.9	3	–
Morristown city, Rice County	805	.4	802	90.0	744	36.8	2	–	30	23.3	217	51.2	194	51.5	18	61.1
Morristown township, Rice County	635	–	635	90.7	589	22.4	2	–	12	16.7	167	58.1	159	60.4	1	–
Morse township, Itasca County	551	.9	546	82.2	517	26.9	–	–	26	–	147	56.5	127	52.8	16	75.0
Morse township, St. Louis County	1 081	1.2	1 068	77.2	1 031	27.8	–	–	57	–	310	45.5	286	45.8	13	15.4
Morton city, Renville County	438	–	438	87.7	415	30.1	3	–	15	13.3	120	41.7	91	42.9	18	50.0
Moscow township, Freeborn County	626	2.2	612	83.2	580	26.6	9	22.2	41	26.8	197	40.6	170	37.1	16	62.5
Motley city	445	.4	443	76.3	418	47.1	–	–	6	–	120	40.8	97	37.1	20	60.0
Cass County	–	–	–	–	–	–	–	–	–	–	–	–	–	–	–	–
Morrison County	445	.4	443	76.3	418	47.1	–	–	6	–	120	40.8	97	37.1	20	60.0
Motley township, Morrison County	184	–	184	79.9	170	42.9	–	–	–	–	58	36.2	53	37.7	5	20.0
Moulton township, Murray County	273	1.1	270	79.6	253	21.3	–	–	3	–	77	49.4	72	48.6	1	100.0
Mound city, Hennepin County	9 634	1.6	9 481	75.8	8 827	50.7	59	50.8	180	34.4	2 622	52.2	2 268	52.6	187	51.3
Mound township, Rock County	287	–	287	81.9	274	19.3	–	–	2	–	83	54.2	79	57.0	–	–
Mound Prairie township, Houston County	573	1.2	566	38.2	516	36.6	3	–	7	–	155	60.6	145	62.1	6	33.3
Mounds View city, Ramsey County	12 528	2.5	12 219	76.3	11 452	46.3	141	36.2	475	42.1	3 469	53.9	2 769	50.7	508	72.6
Mountain Iron city, St. Louis County	3 362	1.1	3 324	85.6	3 150	34.1	12	–	120	9.2	1 031	52.2	889	45.4	125	93.6
Mountain Lake city, Cottonwood County	1 906	3.7	1 835	77.6	1 794	36.9	26	11.5	323	27.2	520	38.3	466	35.8	36	55.6
Mountain Lake township, Cottonwood County	290	–	290	75.9	256	24.2	–	–	32	25.0	87	48.3	83	48.2	–	–
Mount Morris township, Morrison County	109	–	109	98.2	104	36.5	–	–	6	–	36	58.3	32	59.4	–	–
Mount Pleasant township, Wabasha County	435	–	435	90.8	397	16.1	–	–	2	–	114	57.0	109	57.8	2	–
Mount Vernon township, Winona County	311	1.3	307	83.4	290	26.9	3	–	12	16.7	82	48.8	78	50.0	2	50.0
Moyer township, Swift County	137	–	137	96.4	132	9.8	2	–	11	–	36	44.4	34	44.1	2	50.0
Moylan township, Marshall County	138	–	138	84.8	133	18.0	2	–	10	–	38	52.6	38	52.6	–	–
Mudgett township, Mille Lacs County	102	–	102	78.4	99	41.4	–	–	8	100.0	25	60.0	22	59.1	3	66.7
Mud Lake unorg., Marshall County	–	–	–	–	–	–	–	–	–	–	–	–	–	–	–	–
Mulligan township, Brown County	258	–	258	93.8	243	7.8	–	–	14	64.3	74	44.6	66	50.0	2	–
Munch township, Pine County	180	2.8	175	77.7	171	11.7	7	–	7	–	52	42.3	44	40.9	2	–
Munson township, Stearns County	1 114	.9	1 104	92.5	1 030	30.7	6	33.3	119	16.8	291	48.8	281	48.8	5	100.0
Murdock city, Swift County	264	–	264	90.9	244	56.6	2	–	2	–	81	35.8	68	36.8	11	36.4
Murray township, Murray County	206	1.0	204	91.7	191	23.0	8	37.5	2	–	58	44.8	56	42.9	2	100.0
Myrtle city, Freeborn County	71	2.8	69	88.4	69	44.9	–	–	10	–	21	42.9	19	36.8	2	100.0
Nashua city, Wilkin County	48	–	48	68.8	44	34.1	–	–	2	–	10	40.0	8	25.0	–	–
Nashville township, Martin County	253	–	253	87.0	245	32.7	5	–	–	–	78	50.0	72	51.4	6	33.3
Nashwauk city, Itasca County	1 026	1.7	1 009	88.7	963	34.8	–	–	39	5.1	295	44.1	236	41.1	41	68.3
Nashwauk township, Itasca County	1 826	1.4	1 800	87.7	1 697	31.8	3	–	71	7.0	525	47.0	450	45.6	45	66.7
Nassau city, Lac qui Parle County	95	–	95	54.7	89	21.3	–	–	–	–	26	46.2	22	45.5	4	50.0
Naytahwaush CDP, Mahnomen County	404	–	404	92.8	364	33.2	–	–	8	37.5	90	75.6	46	73.9	33	84.8
Nebish township, Beltrami County	329	.9	326	77.9	293	14.3	2	–	7	–	97	40.2	78	37.2	12	25.0
Nelson city, Douglas County	169	2.4	165	77.0	157	18.5	5	–	22	–	47	38.3	43	37.2	2	–
Nelson township, Watonwan County	326	–	326	90.2	292	24.3	2	–	8	75.0	99	46.5	99	46.5	–	–
Nelson Park township, Marshall County	190	–	190	87.9	172	16.3	–	–	20	80.0	48	66.7	42	61.9	2	100.0
Nereson township, Roseau County	108	7.4	100	86.0	101	21.8	–	–	5	–	32	62.5	32	62.5	–	–
Nerstrand city, Rice County	217	–	217	81.6	191	49.2	6	–	–	–	61	57.4	56	60.7	3	33.3
Nesbit township, Polk County	116	–	116	50.0	113	31.0	–	–	–	–	44	34.1	44	34.1	–	–
Ness township, St. Louis County	55	7.3	51	76.5	53	15.1	–	–	2	100.0	19	36.8	19	36.8	–	–
Nessel township, Chisago County	1 354	.7	1 344	84.3	1 244	35.0	2	–	19	10.5	400	41.3	373	39.7	20	70.0
Nett Lake unorg., St. Louis County	278	.7	276	89.9	243	39.9	11	–	34	11.8	59	62.7	32	75.0	21	47.6
Nett Lake unorg., Koochiching County	57	–	57	84.2	49	40.8	–	–	1	–	13	46.2	7	28.6	6	66.7
Nevada township, Mower County	404	–	404	70.8	370	13.8	2	–	2	100.0	109	58.7	100	64.0	2	–
Nevis city, Hubbard County	386	2.3	377	67.6	357	36.4	–	–	9	22.2	118	43.2	98	31.6	16	100.0

TIPSII [UPF] GPH527 CENSUS90 7258360 06/18/92 1:41 PM MACHINE: C DATA:CENSUS90S*PH5TIPSDA27. 06/16/92 17:23:34 TAPE: NONE FRAME: 71
TSF:CENSUS90*92. 06/18/92 10:41:18 UTF:CENSUS90*93. 06/18/92 10:41:18 META:CENSUS90S*PH5TABLES27. 06/18/92 11:26:48

Table 2. **Selected Social Characteristics: 1990**—Con.

[Data based on sample and subject to sampling variability, see text. For definitions of terms and meanings of symbols, see text]

State County Place and [In Selected States] County Subdivision	All persons				Persons 5 years and over		Persons who speak a language other than English at home				Family households					
			Native				Persons 5 to 17 years		Persons 18 years and over				Married-couple family		Female householder, no husband present	
	Total	Percent foreign born	Total	Percent born in State of residence	Total	Percent living in different house in 1985	Total	Percent who do not speak English "very well"	Total	Percent who do not speak English "very well"	Total	Percent with own children under 18 years	Total	Percent with own children under 18 years	Total	Percent with own children under 18 years
PLACE AND COUNTY SUBDIVISION—Con.																
Nevis township, Hubbard County	584	1.4	576	66.1	559	30.1	6	–	20	25.0	169	34.3	161	34.8	8	25.0
New Auburn city, Sibley County	332	–	332	89.8	303	21.5	–	–	18	–	89	58.4	70	55.7	11	72.7
New Auburn township, Sibley County	429	–	429	95.6	402	15.7	2	–	50	46.0	122	47.5	119	48.7	–	–
New Avon township, Redwood County	265	–	265	90.9	246	23.6	–	–	1	100.0	77	48.1	72	48.6	1	–
New Brighton city, Ramsey County	22 246	4.3	21 300	72.2	20 871	47.7	149	25.5	1 022	32.0	5 921	45.7	5 036	43.9	662	62.1
Newburg township, Fillmore County	509	1.4	502	51.8	481	33.1	36	100.0	33	66.7	134	47.0	130	46.9	2	–
New Dosey township, Pine County	53	7.5	49	55.1	53	43.4	–	–	7	57.1	18	27.8	18	27.8	–	–
Newfolden city, Marshall County	335	1.8	329	80.5	294	38.4	–	–	16	–	90	56.7	76	53.9	14	71.4
New Folden township, Marshall County	209	1.0	207	82.1	192	21.9	–	–	12	16.7	66	45.5	55	47.3	2	100.0
New Germany city, Carver County	307	–	307	94.1	284	35.6	5	–	53	15.1	89	46.1	74	44.6	9	44.4
New Hartford township, Winona County	784	.5	780	31.2	710	27.3	2	–	10	–	212	60.8	194	58.8	4	100.0
New Haven township, Olmsted County	1 208	.3	1 204	82.9	1 131	31.0	4	50.0	17	29.4	332	56.3	310	54.8	6	100.0
New Hope city, Hennepin County	21 853	3.5	21 080	73.4	20 438	45.5	295	33.9	1 007	44.3	5 699	46.9	4 639	42.6	853	70.8
New Independence township, St. Louis County	250	–	250	82.8	219	28.3	–	–	4	50.0	67	76.1	60	76.7	7	71.4
New London city, Kandiyohi County	971	1.5	956	81.0	895	46.3	8	25.0	59	11.9	241	49.8	194	45.9	39	74.4
New London township, Kandiyohi County	2 679	1.5	2 640	85.7	2 488	43.4	10	70.0	94	37.2	744	53.4	691	53.3	42	61.9
New Maine township, Marshall County	236	–	236	86.4	220	17.3	–	–	5	–	53	60.4	53	60.4	–	–
New Market city, Scott County	196	–	196	73.0	176	48.9	–	–	5	20.0	50	52.0	44	50.0	2	100.0
New Market township, Scott County	2 008	.1	2 005	80.8	1 834	37.1	16	12.5	47	8.5	544	58.6	508	58.9	17	29.4
New Munich city, Stearns County	319	–	319	96.2	299	19.4	–	–	41	43.9	84	45.2	76	44.7	4	50.0
Newport city, Washington County	3 725	.7	3 699	80.1	3 360	42.4	24	20.8	58	50.0	998	59.4	719	55.6	187	72.7
New Prague city	3 563	.4	3 547	89.4	3 322	39.7	13	15.4	434	22.8	958	48.7	831	47.7	103	61.2
Le Sueur County	1 207	.1	1 206	89.6	1 148	41.5	8	25.0	154	30.5	345	39.7	293	39.9	47	31.9
Scott County	2 356	.6	2 341	89.3	2 174	38.8	5	–	280	18.6	613	53.8	538	51.9	56	85.7
New Prairie township, Pope County	236	.4	235	94.5	222	21.6	2	–	11	18.2	76	35.5	71	38.0	–	–
New Richland city, Waseca County	1 261	.5	1 255	81.1	1 187	31.8	9	22.2	55	10.9	321	48.6	286	46.9	30	66.7
New Richland township, Waseca County	447	.4	445	91.0	408	24.8	–	–	6	33.3	128	52.3	122	50.0	4	100.0
Newry township, Freeborn County	503	1.0	498	88.6	470	22.6	–	–	8	62.5	139	57.6	131	61.1	4	–
New Scandia township, Washington County	3 197	.4	3 183	82.8	2 981	28.8	8	–	67	53.7	928	48.8	890	48.5	23	30.4
New Solum township, Marshall County	326	–	326	88.0	308	26.3	2	–	34	29.4	89	61.8	78	62.8	9	66.7
New Sweden township, Nicollet County	351	.6	349	96.0	325	12.0	2	–	6	33.3	106	42.5	96	46.9	3	–
Newton township, Otter Tail County	770	.4	767	88.3	715	22.4	–	–	74	6.8	214	55.1	196	55.1	8	25.0
New Trier city, Dakota County	134	–	134	73.9	115	34.8	3	–	–	–	35	54.3	30	63.3	5	–
New Ulm city, Brown County	13 132	.9	13 013	84.5	12 224	38.6	68	25.0	1 019	27.6	3 439	49.1	2 970	47.3	354	62.7
New York Mills city, Otter Tail County	905	.7	899	82.2	856	40.8	–	–	164	20.7	224	53.1	192	48.4	26	92.3
Nickerson township, Pine County	157	3.2	152	75.7	144	46.5	3	100.0	2	100.0	40	47.5	32	46.9	2	–
Nicollet city, Nicollet County	797	.3	795	88.9	739	41.7	–	–	23	47.8	212	53.3	184	53.8	21	52.4
Nicollet township, Nicollet County	569	1.2	562	92.7	547	20.7	–	–	29	48.3	172	44.2	159	45.3	7	28.6
Nidaros township, Otter Tail County	244	–	244	82.8	237	23.6	–	–	40	–	75	29.3	68	32.4	2	–
Nielsville city, Polk County	96	2.1	94	58.5	92	22.8	–	–	8	–	24	25.0	16	25.0	5	40.0
Nilsen township, Wilkin County	86	–	86	73.3	82	7.3	–	–	2	–	22	50.0	22	50.0	–	–
Nimrod city, Wadena County	71	–	71	73.2	67	26.9	–	–	3	–	18	55.6	13	38.5	2	100.0
Nininger township, Dakota County	792	1.8	778	72.5	757	37.1	18	38.9	29	13.8	210	58.1	195	59.0	6	66.7
Nisswa city, Crow Wing County	1 391	1.4	1 371	70.1	1 299	49.5	14	–	56	37.5	436	42.4	387	41.6	36	61.1
Nokay Lake township, Crow Wing County	565	–	565	87.6	535	32.7	15	46.7	18	–	164	45.1	147	40.8	11	100.0
Nora township, Clearwater County	441	–	441	75.1	415	30.6	3	–	32	–	116	47.4	110	44.5	4	100.0
Nora township, Pope County	241	–	241	85.1	232	20.7	2	–	24	20.8	72	54.2	68	54.4	–	–
Norcross city, Grant County	93	–	93	91.4	90	20.0	–	–	–	–	28	28.6	25	20.0	3	100.0
Norden township, Pennington County	358	–	358	76.3	329	27.7	–	–	8	25.0	106	48.1	95	49.5	–	–
Nordick township, Wilkin County	140	–	140	62.9	122	23.8	–	–	11	100.0	40	50.0	36	55.6	2	–
Nordland township, Aitkin County	626	.3	624	78.0	600	34.3	2	–	9	–	200	38.0	185	36.2	11	45.5
Nordland township, Lyon County	274	–	274	87.6	263	13.7	2	–	1	–	75	53.3	66	54.5	2	100.0
Nore township, Itasca County	17	–	17	82.4	17	47.1	–	–	–	–	5	–	5	–	–	–
Norfolk township, Renville County	237	.8	235	93.2	205	19.0	5	40.0	8	–	70	55.7	63	58.7	4	50.0
Norman township, Pine County	151	3.3	146	71.2	150	21.3	4	–	11	18.2	51	33.3	49	30.6	–	–
Norman township, Yellow Medicine County	330	.9	327	89.6	309	22.0	3	100.0	11	18.2	92	54.3	90	53.3	–	–
Normania township, Yellow Medicine County	190	–	190	93.7	172	14.5	–	–	21	–	60	50.0	60	50.0	–	–
Normanna township, St. Louis County	452	.7	449	84.0	424	29.7	5	100.0	36	80.6	122	70.5	112	67.9	5	100.0
North township, Pennington County	664	1.4	655	81.4	629	29.9	2	100.0	34	–	196	44.9	174	46.6	16	31.3
North Beltrami unorg., Beltrami County	59	–	59	91.5	51	39.2	–	–	–	–	21	42.9	21	42.9	–	–
North Branch city, Chisago County	1 867	.9	1 851	81.3	1 685	52.6	14	21.4	47	31.9	497	56.5	401	54.4	76	69.7
North Branch township, Isanti County	1 486	1.1	1 470	85.6	1 396	30.7	4	–	30	30.0	419	51.3	377	50.4	25	76.0
North Carlton unorg., Carlton County	754	.1	753	88.3	683	35.4	5	–	28	–	199	62.8	175	58.9	13	100.0
North Cass unorg., Cass County	307	1.3	303	83.5	286	36.0	11	–	31	29.0	86	62.8	60	53.3	5	60.0
North Central Cass unorg., Cass County	–	–	–	–	–	–	–	–	–	–	–	–	–	–	–	–

TIPSII [UPF] GPH527 CENSUS90 72583600 06/18/92 1:41 PM MACHINE: C DATA:CENSUS90S*PH5TIPSDA27. 06/16/92 17:23:34 TAPE: NONE FRAME: 72
TSF:CENSUS90*92. 06/18/92 10:41:18 UTF:CENSUS90*93. 06/18/92 10:41:18 META:CENSUS90S*PH5TABLES27. 06/18/92 11:26:48

Table 2. **Selected Social Characteristics: 1990**—Con.

[Data based on sample and subject to sampling variability, see text. For definitions of terms and meanings of symbols, see text]

State County Place and [In Selected States] County Subdivision	All persons				Persons 5 years and over		Persons who speak a language other than English at home				Family households					
			Native				Persons 5 to 17 years		Persons 18 years and over				Married-couple family		Female householder, no husband present	
	Total	Percent foreign born	Total	Percent born in State of residence	Total	Percent living in different house in 1985	Total	Percent who do not speak English "very well"	Total	Percent who do not speak English "very well"	Total	Percent with own children under 18 years	Total	Percent with own children under 18 years	Total	Percent with own children under 18 years
PLACE AND COUNTY SUBDIVISION—Con.																
North Clearwater unorg., Clearwater County	55	–	55	100.0	49	–	–	–	2	–	14	50.0	14	50.0	–	–
Northeast Aitkin unorg., Aitkin County	21	–	21	61.9	16	31.3	–	–	–	–	7	42.9	7	42.9	–	–
Northeast Itasca unorg., Itasca County	1 068	.3	1 065	77.9	1 013	30.7	13	100.0	48	64.6	308	41.2	269	39.0	24	45.8
Northeast St. Louis unorg., St. Louis County	148	3.4	143	75.5	142	37.3	3	100.0	6	66.7	41	36.6	31	41.9	8	–
Northern township, Beltrami County	3 638	1.0	3 600	72.2	3 322	49.9	33	57.6	63	30.2	992	57.4	911	53.9	68	98.5
Northfield city	14 683	2.8	14 274	60.5	13 818	65.5	68	48.5	671	21.8	2 683	56.2	2 319	52.6	313	83.7
Dakota County	169	–	169	61.5	147	76.2	6	–	2	–	55	58.2	48	52.1	7	100.0
Rice County	14 514	2.8	14 105	60.5	13 671	65.4	62	53.2	669	21.8	2 628	56.1	2 271	52.6	306	83.3
Northfield township, Rice County	790	.5	786	79.1	738	37.7	–	–	8	37.5	224	55.8	215	56.3	3	–
North Fork township, Stearns County	284	1.1	281	93.2	274	15.7	–	–	23	–	72	50.0	69	52.2	–	–
North Germany township, Wadena County	291	.7	289	72.7	279	25.4	–	–	11	–	81	43.2	77	42.9	2	100.0
North Hero township, Redwood County	219	–	219	88.1	199	25.1	–	–	7	42.9	67	46.3	63	46.0	2	–
Northland township, Polk County	181	–	181	42.0	170	14.1	–	–	3	–	52	36.5	42	45.2	8	–
Northland township, St. Louis County	137	–	137	76.6	133	19.5	–	–	–	–	40	27.5	37	29.7	3	–
North Mankato city	10 164	.8	10 081	79.1	9 305	47.4	28	53.6	162	25.3	2 687	54.3	2 383	54.7	259	55.2
Blue Earth County	–	–	–	–	–	–	–	–	–	–	–	–	–	–	–	–
Nicollet County	10 164	.8	10 081	79.1	9 305	47.4	28	53.6	162	25.3	2 687	54.3	2 383	54.7	259	55.2
North Oaks city, Ramsey County	3 386	6.8	3 156	55.2	3 197	44.6	48	12.5	164	7.9	1 003	44.8	976	44.3	–	–
Northome city, Koochiching County	289	.7	287	75.3	265	52.1	–	–	3	–	66	45.5	58	44.8	4	100.0
Northome unorg., Koochiching County	482	1.0	477	79.2	440	29.3	–	–	2	–	147	42.9	135	42.2	10	40.0
North Ottawa township, Grant County	81	–	81	82.7	75	33.3	–	–	–	–	26	38.5	26	38.5	–	–
North Red River township, Kittson County	21	–	21	42.9	13	38.5	–	–	–	–	6	66.7	6	66.7	–	–
North Redwood city, Redwood County	188	–	188	81.9	173	29.5	4	100.0	–	–	47	66.0	45	68.9	–	–
Northrop city, Martin County	280	–	280	80.0	256	41.4	1	–	5	40.0	69	66.7	60	61.7	7	100.0
North Roseau unorg., Roseau County	148	2.7	144	90.3	128	27.3	–	–	3	–	42	59.5	42	59.5	–	–
North Star township, Brown County	356	2.8	346	91.9	320	20.9	2	100.0	12	–	90	57.8	82	58.5	2	100.0
North Star township, St. Louis County	103	–	103	77.7	100	58.0	–	–	–	–	28	39.3	28	39.3	–	–
North St. Paul city, Ramsey County	12 376	1.8	12 153	82.3	11 371	35.6	148	21.6	359	37.9	3 267	55.0	2 647	53.2	449	67.0
Northwest Aitkin unorg., Aitkin County	300	.3	299	83.9	279	26.5	–	–	2	100.0	84	45.2	76	46.1	3	100.0
Northwest Koochiching unorg., Koochiching County	609	5.1	578	87.4	579	53.7	–	–	16	–	153	51.0	135	50.4	10	100.0
Northwest Roseau unorg., Roseau County	13	–	13	100.0	13	–	–	–	–	–	3	100.0	3	100.0	–	–
Northwest St. Louis unorg., St. Louis County	411	1.7	404	69.1	403	27.3	–	–	18	11.1	131	32.8	106	31.1	12	41.7
Norton township, Winona County	528	1.3	521	76.2	502	23.9	2	–	18	27.8	149	49.0	133	50.4	6	66.7
Norway township, Fillmore County	281	1.1	278	80.9	265	21.5	4	–	44	34.1	77	46.8	75	48.0	–	–
Norway township, Kittson County	77	2.6	75	82.7	73	15.1	–	–	–	–	25	48.0	23	52.2	–	–
Norway Lake township, Kandiyohi County	268	–	268	88.4	256	21.5	2	–	48	27.1	82	34.1	74	35.1	2	100.0
Norwegian Grove township, Otter Tail County	343	–	343	82.8	312	30.4	–	–	57	7.0	99	43.4	85	48.2	5	40.0
Norwood city, Carver County	1 351	.6	1 343	87.1	1 223	42.0	–	–	78	32.1	370	54.1	317	51.7	40	70.0
Numedal township, Pennington County	119	2.5	116	69.8	111	36.9	6	66.7	2	–	34	67.6	29	62.1	–	–
Nunda township, Freeborn County	371	–	371	80.6	351	23.6	–	–	8	50.0	112	35.7	103	36.9	4	–
Oak township, Stearns County	613	–	613	97.7	547	12.6	–	–	49	44.9	148	70.3	145	71.7	–	–
Oakdale city, Washington County	18 374	1.7	18 067	79.3	16 598	54.9	115	47.8	366	41.5	5 098	57.4	4 283	55.4	672	74.6
Oak Grove township, Anoka County	5 441	.7	5 404	82.3	4 945	38.5	22	31.8	60	16.7	1 484	62.5	1 319	62.7	125	68.8
Oakland township, Freeborn County	418	1.7	411	85.6	389	25.4	10	30.0	10	50.0	127	48.8	121	49.6	6	33.3
Oakland township, Mahnomen County	219	–	219	77.6	202	11.4	–	–	4	–	59	54.2	46	45.7	9	100.0
Oak Lawn township, Crow Wing County	1 934	.7	1 921	82.2	1 785	41.9	6	66.7	53	17.0	477	52.2	401	48.1	57	82.5
Oak Park township, Marshall County	178	1.1	176	52.8	176	9.1	2	100.0	10	50.0	49	42.9	47	44.7	2	–
Oak Park Heights city, Washington County	3 468	2.3	3 389	69.3	3 258	56.2	11	–	108	13.0	870	53.4	684	49.4	151	74.2
Oakport CDP, Clay County	1 022	.9	1 013	49.5	948	35.0	5	–	26	23.1	291	56.7	265	59.6	9	22.2
Oakport township, Clay County	1 393	1.0	1 379	51.3	1 300	35.8	5	–	32	31.3	395	53.9	367	56.1	9	22.2
Oak Valley township, Otter Tail County	367	1.4	362	81.8	325	21.5	–	–	13	15.4	89	57.3	79	62.0	5	–
Oakwood township, Wabasha County	390	.3	389	95.4	350	18.0	–	–	–	–	101	55.4	89	51.7	5	80.0
O'Brien township, Beltrami County	84	–	84	83.3	71	39.4	–	–	–	–	25	44.0	22	36.4	–	–
Odessa city, Big Stone County	140	1.4	138	77.5	136	28.7	–	–	4	50.0	38	36.8	33	33.3	5	60.0
Odessa township, Big Stone County	174	1.1	172	86.6	169	16.0	2	–	–	–	57	31.6	48	33.3	2	100.0
Odin city, Watonwan County	108	1.9	106	84.9	106	29.2	–	–	2	100.0	31	35.5	27	33.3	2	–
Odin township, Watonwan County	251	1.2	248	84.3	242	12.8	–	–	4	–	74	47.3	65	47.7	2	100.0
Ogema city, Becker County	145	–	145	80.0	132	33.3	–	–	2	–	41	41.5	31	41.9	6	66.7

TIPSII [UPF] GPH527 CENSUS90 7258360 06/18/92 1:41 PM MACHINE: C DATA:CENSUS90S*PH5TIPSDA27. 06/16/92 17:23:34 TAPE: NONE FRAME: 73
TSF:CENSUS90*92. 06/18/92 10:41:18 UTF:CENSUS90*93. 06/18/92 10:41:18 META:CENSUS90S*PH5TABLES27. 06/18/92 11:26:48

Table 2. **Selected Social Characteristics: 1990**—Con.

[Data based on sample and subject to sampling variability, see text. For definitions of terms and meanings of symbols, see text]

State County Place and [In Selected States] County Subdivision	All persons				Persons 5 years and over		Persons who speak a language other than English at home				Family households					
			Native				Persons 5 to 17 years		Persons 18 years and over				Married-couple family		Female householder, no husband present	
	Total	Percent foreign born	Total	Percent born in State of residence	Total	Percent living in different house in 1985	Total	Percent who do not speak English "very well"	Total	Percent who do not speak English "very well"	Total	Percent with own children under 18 years	Total	Percent with own children under 18 years	Total	Percent with own children under 18 years
PLACE AND COUNTY SUBDIVISION—Con.																
Ogema township, Pine County	300	–	300	78.7	287	57.1	10	30.0	–	–	60	33.3	40	40.0	20	20.0
Ogilvie city, Kanabec County	508	2.2	497	78.1	454	45.2	2	–	18	38.9	121	62.8	88	54.5	26	88.5
Okabena city, Jackson County	237	–	237	84.4	227	18.9	–	–	10	–	69	34.8	62	30.6	7	71.4
Oklee city, Red Lake County	450	.4	448	90.6	415	31.1	5	–	54	–	121	43.0	99	37.4	18	72.2
Olivia city, Renville County	2 623	1.0	2 598	81.6	2 425	37.4	22	27.3	124	48.4	681	50.1	576	46.2	77	70.1
Olney township, Nobles County	193	–	193	80.8	178	21.3	–	–	–	–	56	32.1	56	32.1	–	–
Omro township, Yellow Medicine County	144	2.1	141	94.3	138	13.8	2	–	8	100.0	48	25.0	42	28.6	3	–
Onamia city, Mille Lacs County	682	1.6	671	79.9	635	54.2	6	–	12	83.3	153	47.1	128	43.8	21	66.7
Onamia township, Mille Lacs County	538	–	538	79.6	494	25.7	–	–	4	50.0	145	53.8	119	54.6	19	57.9
Onstad township, Polk County	96	–	96	87.5	90	34.4	–	–	–	–	31	51.6	28	46.4	3	100.0
Orange township, Douglas County	368	1.4	363	86.5	326	29.1	–	–	6	–	87	64.4	81	64.2	6	66.7
Orion township, Olmsted County	616	.6	612	85.9	579	33.0	2	100.0	8	37.5	189	45.5	171	45.6	14	57.1
Ormsby city	179	–	179	87.2	171	30.4	–	–	8	–	54	40.7	48	37.5	2	100.0
Martin County	65	–	65	84.6	61	37.7	–	–	6	–	22	27.3	22	27.3	–	–
Watonwan County	114	–	114	88.6	110	26.4	–	–	2	–	32	50.0	26	46.2	2	100.0
Orono city, Hennepin County	7 285	2.6	7 095	69.9	6 801	46.3	55	10.9	149	.7	2 144	47.8	2 025	46.7	66	80.3
Oronoco city, Olmsted County	720	.3	718	77.3	652	40.8	–	–	10	50.0	210	48.1	188	47.9	6	33.3
Oronoco township, Olmsted County	1 987	2.3	1 941	74.7	1 796	45.9	7	–	31	9.7	551	55.4	530	56.0	–	–
Orr city, St. Louis County	270	3.3	261	83.5	251	38.6	–	–	24	–	63	34.9	53	26.4	4	50.0
Orrock township, Sherburne County	1 474	.3	1 469	83.0	1 343	43.9	4	50.0	24	20.8	408	62.3	379	62.8	9	77.8
Orton township, Wadena County	222	4.1	213	85.0	202	28.2	5	20.0	14	14.3	65	55.4	61	55.7	2	100.0
Ortonville city	2 205	.5	2 193	73.1	2 078	37.9	8	25.0	55	23.6	635	43.5	558	40.5	64	67.2
Big Stone County	2 205	.5	2 193	73.1	2 078	37.9	8	25.0	55	23.6	635	43.5	558	40.5	64	67.2
Lac qui Parle County	–	–	–	–	–	–	–	–	–	–	–	–	–	–	–	–
Ortonville township, Big Stone County	2 351	.5	2 339	73.5	2 217	36.9	8	25.0	58	22.4	682	44.1	601	41.1	68	69.1
Orwell township, Otter Tail County	180	–	180	80.0	163	22.7	–	–	–	–	62	37.1	60	38.3	2	–
Osage township, Becker County	596	–	596	83.7	563	31.4	4	–	17	–	169	49.7	151	51.0	13	30.8
Osakis city	1 243	.5	1 237	82.2	1 166	27.8	2	–	32	6.3	337	40.4	295	36.3	38	71.1
Douglas County	1 198	.5	1 192	82.2	1 121	28.5	2	–	32	6.3	319	42.0	279	37.6	36	75.0
Todd County	45	–	45	82.2	45	8.9	–	–	–	–	18	11.1	16	12.5	2	–
Osakis township, Douglas County	589	–	589	85.9	528	33.9	3	–	7	–	156	60.3	150	61.3	6	33.3
Osborne township, Pipestone County	370	.3	369	82.1	342	8.8	–	–	23	8.7	101	63.4	101	63.4	–	–
Oscar township, Otter Tail County	245	–	245	85.7	234	29.5	–	–	25	76.0	73	37.0	66	40.9	–	–
Osceola township, Renville County	225	–	225	89.3	198	16.7	–	–	2	–	64	45.3	64	45.3	–	–
Oshawa township, Nicollet County	477	–	477	88.5	435	30.3	5	–	6	66.7	132	55.3	122	51.6	5	100.0
Oshkosh township, Yellow Medicine County	272	–	272	91.2	255	24.7	–	–	10	30.0	73	45.2	66	47.0	–	–
Oslo city, Marshall County	386	6.0	363	50.7	367	25.3	8	100.0	27	74.1	115	44.3	96	46.9	11	36.4
Osseo city, Hennepin County	2 686	2.8	2 611	80.1	2 499	45.6	10	20.0	144	19.4	647	45.6	527	41.0	87	72.4
Ostrander city, Fillmore County	265	1.1	262	70.2	255	30.2	2	–	16	31.3	51	41.2	47	36.2	2	100.0
Oteneagen township, Itasca County	209	1.0	207	90.3	191	17.3	1	100.0	18	–	56	66.1	49	69.4	4	75.0
Otisco township, Waseca County	620	–	620	89.0	559	25.9	–	–	9	44.4	171	48.0	160	46.9	7	71.4
Otrey township, Big Stone County	139	–	139	87.1	123	9.8	–	–	2	–	40	55.0	40	55.0	–	–
Otsego township, Wright County	5 219	.7	5 180	86.6	4 736	31.9	14	–	108	51.9	1 363	61.0	1 181	61.0	108	60.2
Ottawa township, Le Sueur County	322	–	322	83.9	289	22.1	–	–	2	–	97	39.2	93	38.7	4	50.0
Ottertail city, Otter Tail County	354	–	354	79.9	320	42.5	–	–	4	–	103	42.7	93	47.3	4	–
Otter Tail township, Otter Tail County	357	–	357	62.7	336	31.3	–	–	7	–	116	28.4	113	29.2	3	–
Ottertail city, Otter Tail County	354	–	354	79.9	320	42.5	–	–	4	–	103	42.7	93	47.3	4	–
Otter Tail Peninsula township, Cass County	44	–	44	45.5	44	20.5	–	–	–	–	11	45.5	11	45.5	–	–
Otto township, Otter Tail County	459	.9	455	82.4	414	25.4	–	–	52	46.2	122	54.1	115	53.9	5	40.0
Owatonna city, Steele County	19 386	1.2	19 146	77.3	17 805	46.1	205	42.0	784	33.2	5 172	51.7	4 560	51.0	494	60.5
Owatonna township, Steele County	1 002	.9	993	80.5	934	33.7	–	–	37	29.7	307	42.7	289	42.9	10	50.0
Owens township, St. Louis County	333	.6	331	71.9	309	26.2	–	–	4	–	94	56.4	85	51.8	6	100.0
Oxford township, Isanti County	610	–	610	86.7	551	29.8	9	22.2	11	36.4	167	67.1	142	63.4	12	100.0
Paddock township, Otter Tail County	373	.8	370	84.1	336	23.2	–	–	35	–	98	53.1	92	54.3	2	100.0
Page township, Mille Lacs County	417	1.2	412	81.6	393	34.6	–	–	10	–	120	43.3	104	45.2	5	40.0
Palisade city, Aitkin County	140	–	140	74.3	130	38.5	–	–	5	80.0	43	34.9	39	33.3	–	–
Palmer township, Sherburne County	1 717	.6	1 707	88.7	1 594	37.0	17	–	48	8.3	466	54.1	443	53.3	12	75.0
Palmville township, Roseau County	58	–	58	70.7	53	26.4	–	–	2	–	14	85.7	14	85.7	–	–
Palmyra township, Renville County	305	–	305	93.4	287	9.1	–	–	7	100.0	75	56.0	68	58.8	4	50.0
Park township, Pine County	29	–	29	75.9	29	51.7	–	–	–	–	8	25.0	6	33.3	2	–
Parke township, Clay County	486	–	486	68.5	438	28.3	3	–	31	35.5	128	64.1	122	64.8	6	50.0

TIPSII [UPF] GPH527 CENSUS90 72583600 06/18/92 1:41 PM MACHINE: C DATA:CENSUS90S*PH5TIPSDA27. 06/16/92 17:23:34 TAPE: NONE FRAME: 74
TSF:CENSUS90*92. 06/18/92 10:41:18 UTF:CENSUS90*93. 06/18/92 10:41:18 META:CENSUS90S*PH5TABLES27. 06/18/92 11:26:48

Table 2. **Selected Social Characteristics: 1990**—Con.

[Data based on sample and subject to sampling variability, see text. For definitions of terms and meanings of symbols, see text]

State County Place and [In Selected States] County Subdivision	All persons				Persons 5 years and over		Persons who speak a language other than English at home				Family households					
			Native				Persons 5 to 17 years		Persons 18 years and over				Married-couple family		Female householder, no husband present	
	Total	Percent foreign born	Total	Percent born in State of residence	Total	Percent living in different house in 1985	Total	Percent who do not speak English "very well"	Total	Percent who do not speak English "very well"	Total	Percent with own children under 18 years	Total	Percent with own children under 18 years	Total	Percent with own children under 18 years
PLACE AND COUNTY SUBDIVISION—Con.																
Parker township, Marshall County	53	3.8	51	76.5	45	31.1	–	–	2	–	14	50.0	14	50.0	–	–
Parker township, Morrison County	410	.5	408	90.4	379	24.5	2	–	2	100.0	111	45.9	96	46.9	5	80.0
Parkers Prairie city, Otter Tail County	958	.4	954	84.9	906	29.1	10	–	89	14.6	249	43.0	226	42.0	15	40.0
Parkers Prairie township, Otter Tail County	248	2.0	243	89.7	226	27.4	–	–	26	–	81	37.0	71	38.0	5	60.0
Park Rapids city, Hubbard County	2 863	1.2	2 829	77.8	2 662	46.3	10	–	85	32.9	714	47.3	615	43.9	91	71.4
Parnell township, Polk County	57	–	57	84.2	55	–	–	–	–	–	14	57.1	14	57.1	–	–
Parnell township, Traverse County	77	–	77	92.2	71	21.1	–	–	–	–	19	52.6	17	58.8	–	–
Partridge township, Pine County	526	1.3	519	80.9	475	24.8	4	–	23	–	144	63.2	133	61.7	7	71.4
Paxton township, Redwood County	506	.6	503	88.3	457	25.6	2	100.0	22	36.4	146	50.7	116	49.1	18	38.9
Payne township, St. Louis County	52	–	52	78.8	48	27.1	–	–	6	–	15	60.0	15	60.0	–	–
Paynesville city, Stearns County	2 275	–	2 275	88.6	2 112	37.4	–	–	128	40.6	560	48.9	477	44.9	47	68.1
Paynesville township, Stearns County	1 307	.6	1 299	87.5	1 206	28.7	12	83.3	36	30.6	379	50.9	359	49.9	10	80.0
Peace township, Kanabec County	597	1.0	591	83.8	548	30.7	–	–	7	42.9	166	52.4	151	48.3	9	88.9
Pease city, Mille Lacs County	155	–	155	71.6	140	44.3	–	–	–	–	44	52.3	31	35.5	12	91.7
Pelan township, Kittson County	70	–	70	88.6	63	31.7	–	–	–	–	13	100.0	11	100.0	–	–
Pelican township, Crow Wing County	238	–	238	71.4	233	33.0	–	–	15	86.7	74	35.1	65	33.8	3	–
Pelican township, Otter Tail County	681	.6	677	76.1	629	35.3	2	–	27	14.8	200	54.5	174	53.4	9	100.0
Pelican Lake township, Grant County	377	–	377	89.7	347	24.5	–	–	25	–	100	45.0	89	48.3	2	50.0
Pelican Rapids city, Otter Tail County	1 886	2.0	1 849	74.2	1 777	42.4	24	54.2	167	38.9	488	50.0	408	47.5	60	65.0
Pemberton city, Blue Earth County	245	1.6	241	88.4	217	33.2	8	75.0	6	66.7	70	57.1	56	60.7	10	40.0
Pembina township, Mahnomen County	532	–	532	85.9	511	19.4	–	–	9	44.4	159	49.7	142	47.2	14	85.7
Penn township, McLeod County	389	.3	388	98.7	358	24.6	–	–	46	32.6	105	46.7	94	47.9	4	–
Pennock city, Kandiyohi County	492	.4	490	89.0	451	40.1	8	25.0	22	86.4	129	62.8	112	63.4	12	83.3
Pepin township, Wabasha County	380	.3	379	80.7	354	29.1	3	–	8	–	108	46.3	100	44.0	4	50.0
Pepperton township, Stevens County	163	–	163	87.1	140	19.3	–	–	–	–	51	51.0	47	46.8	2	100.0
Pequaywan township, St. Louis County	101	–	101	89.1	99	42.4	–	–	–	–	36	30.6	36	30.6	–	–
Pequot Lakes city, Crow Wing County	845	2.5	824	68.4	796	45.9	5	100.0	23	60.9	202	43.1	166	39.2	27	66.7
Perch Lake township, Carlton County	861	–	861	86.3	779	41.1	14	57.1	64	28.1	241	48.1	192	45.3	20	60.0
Percy township, Kittson County	61	–	61	88.5	56	14.3	–	–	2	100.0	15	53.3	13	61.5	–	–
Perham city, Otter Tail County	2 075	2.2	2 029	79.7	1 938	41.7	–	–	69	66.7	521	47.2	437	44.6	70	60.0
Perham township, Otter Tail County	765	–	765	87.6	697	35.2	7	–	12	25.0	208	57.2	187	55.6	19	68.4
Perley city, Norman County	119	–	119	56.3	119	13.4	–	–	4	–	37	67.6	33	63.6	–	–
Perry township, Lac qui Parle County	135	4.4	129	94.6	123	16.3	–	–	7	28.6	39	38.5	39	38.5	–	–
Perry Lake township, Crow Wing County	194	1.0	192	88.0	177	17.5	3	–	2	–	51	51.0	49	53.1	2	–
Petersburg township, Jackson County	280	3.2	271	63.5	257	33.9	13	69.2	12	58.3	91	37.4	87	36.8	2	–
Peterson city, Fillmore County	252	–	252	71.4	236	26.7	–	–	18	50.0	72	51.4	59	52.5	11	54.5
Pickerel Lake township, Freeborn County	714	.8	708	80.9	671	28.6	7	28.6	18	22.2	197	49.2	181	50.8	11	45.5
Pierz city, Morrison County	1 014	.6	1 008	90.6	943	29.3	2	–	105	39.0	259	40.9	226	36.3	20	65.0
Pierz township, Morrison County	651	–	651	95.9	593	16.2	5	–	44	63.6	159	67.9	153	68.0	–	–
Pike township, St. Louis County	559	.9	554	82.7	511	26.8	–	–	47	21.3	162	59.9	150	58.0	6	100.0
Pike Bay township, Cass County	1 385	.4	1 380	87.0	1 180	33.0	7	71.4	96	34.4	353	54.7	197	48.2	105	62.9
Pike Creek township, Morrison County	937	.4	933	92.4	861	18.0	6	–	71	18.3	246	57.7	231	58.0	5	40.0
Pillager city, Cass County	299	.7	297	78.8	281	40.2	–	–	–	–	87	49.4	73	49.3	8	62.5
Pillsbury township, Swift County	293	–	293	90.4	271	29.2	–	–	15	26.7	85	40.0	78	41.0	4	50.0
Pilot Grove township, Faribault County	156	–	156	80.8	149	13.4	–	–	4	25.0	59	16.9	57	17.5	–	–
Pilot Mound township, Fillmore County	381	.8	378	85.2	351	17.4	1	–	4	–	96	62.5	88	63.6	8	50.0
Pine City city, Pine County	2 613	.8	2 593	79.9	2 415	43.3	5	–	89	30.3	675	47.6	560	42.9	92	72.8
Pine City township, Pine County	934	.2	932	80.9	859	29.5	22	22.7	22	13.6	270	43.0	241	43.6	16	37.5
Pine Island city	2 125	.8	2 109	81.2	1 967	43.3	4	50.0	42	23.8	563	54.9	493	51.5	54	81.5
Goodhue County	2 125	.8	2 109	81.2	1 967	43.3	4	50.0	42	23.8	563	54.9	493	51.5	54	81.5
Olmsted County	–	–	–	–	–	–	–	–	–	–	–	–	–	–	–	–
Pine Island township, Goodhue County	680	.3	678	88.1	625	25.6	–	–	11	27.3	186	65.1	181	65.2	1	100.0
Pine Lake township, Cass County	173	2.3	169	79.3	171	45.0	2	100.0	2	100.0	61	19.7	57	17.5	4	50.0
Pine Lake township, Clearwater County	358	.6	356	85.7	339	27.1	–	–	38	7.9	109	38.5	98	40.8	3	–
Pine Lake township, Otter Tail County	526	1.1	520	82.9	486	36.2	3	–	11	18.2	152	45.4	130	45.4	3	100.0
Pine Lake township, Pine County	448	1.6	441	82.3	421	22.6	–	–	18	–	129	46.5	125	46.4	4	50.0
Pine Point township, Becker County	417	–	417	95.0	355	19.4	–	–	24	70.8	103	51.5	53	47.2	38	50.0
Pine River city, Cass County	882	3.3	853	70.8	844	52.1	2	100.0	53	69.8	181	45.9	154	41.6	24	75.0
Pine River township, Cass County	852	.2	850	74.5	779	36.8	–	–	7	42.9	241	53.5	214	50.9	14	85.7
Pine Springs city, Washington County	626	1.8	615	66.8	579	37.3	7	–	6	–	173	49.7	153	47.7	10	100.0
Pipestone city, Pipestone County	4 554	.9	4 513	64.9	4 219	42.9	13	–	122	25.4	1 156	48.3	996	44.9	123	70.7
Plainview city, Wabasha County	2 765	.4	2 755	84.4	2 544	44.3	23	100.0	38	–	744	50.9	658	50.5	56	73.2

TIPSII [UPF] GPH527 CENSUS90 7258360 06/18/92 1:41 PM MACHINE: C DATA:CENSUS90S*PH5TIPSDA27. 06/16/92 17:23:34 TAPE: NONE FRAME: 75
TSF:CENSUS90*92. 06/18/92 10:41:18 UTF:CENSUS90*93. 06/18/92 10:41:18 META:CENSUS90S*PH5TABLES27. 06/18/92 11:26:48

Table 2. **Selected Social Characteristics: 1990**—Con.

[Data based on sample and subject to sampling variability, see text. For definitions of terms and meanings of symbols, see text]

State County Place and [In Selected States] County Subdivision	All persons				Persons 5 years and over		Persons who speak a language other than English at home				Family households					
			Native				Persons 5 to 17 years		Persons 18 years and over				Married-couple family		Female householder, no husband present	
	Total	Percent foreign born	Total	Percent born in State of residence	Total	Percent living in different house in 1985	Total	Percent who do not speak English "very well"	Total	Percent who do not speak English "very well"	Total	Percent with own children under 18 years	Total	Percent with own children under 18 years	Total	Percent with own children under 18 years
PLACE AND COUNTY SUBDIVISION—Con.																
Plainview township, Wabasha County	534	.4	532	94.0	479	33.2	6	33.3	6	33.3	135	51.9	129	52.7	2	–
Plato city, McLeod County	354	–	354	92.1	326	33.7	–	–	28	10.7	99	50.5	90	50.0	7	71.4
Platte township, Morrison County	374	–	374	93.9	350	17.7	4	50.0	5	–	99	65.7	88	63.6	4	50.0
Platte Lake township, Crow Wing County	253	–	253	85.0	247	15.0	1	–	6	–	72	41.7	62	48.4	7	–
Pleasant Grove township, Olmsted County	743	.3	741	82.7	694	26.9	2	–	4	–	221	48.0	205	48.3	13	30.8
Pleasant Hill township, Winona County	551	1.1	545	52.8	507	29.6	7	28.6	10	50.0	150	55.3	140	55.7	5	60.0
Pleasant Lake city, Stearns County	80	–	80	88.8	70	40.0	–	–	–	–	19	47.4	19	47.4	–	–
Pleasant Mound township, Blue Earth County	292	–	292	92.1	277	14.1	3	–	24	33.3	88	45.5	85	43.5	–	–
Pleasant Prairie township, Martin County	324	.6	322	84.5	300	19.7	2	–	–	–	104	35.6	97	37.1	5	20.0
Pleasant Valley township, Mower County	306	–	306	82.4	281	28.5	2	100.0	2	–	94	45.7	81	42.0	4	100.0
Pleasant View township, Norman County	141	2.8	137	75.2	133	28.6	–	–	1	–	42	35.7	36	41.7	2	–
Pliny township, Aitkin County	123	–	123	83.7	121	4.1	–	–	–	–	37	16.2	37	16.2	–	–
Plummer city, Red Lake County	290	–	290	81.7	276	21.0	–	–	–	–	79	53.2	68	52.9	11	54.5
Plymouth city, Hennepin County	50 889	2.6	49 559	64.9	46 813	57.0	658	33.0	2 062	25.0	13 600	53.1	12 171	52.3	1 160	60.3
Pohlitz township, Roseau County	32	–	32	53.1	26	61.5	–	–	–	–	8	62.5	8	62.5	–	–
Pokegama township, Pine County	1 828	.8	1 814	81.9	1 712	36.5	2	–	51	21.6	519	42.6	479	40.9	25	68.0
Polk Centre township, Pennington County	74	2.7	72	72.2	69	13.0	–	–	–	–	24	45.8	24	45.8	–	–
Polonia township, Roseau County	50	6.0	47	87.2	45	8.9	–	–	8	–	17	52.9	15	46.7	–	–
Pomme de Terre township, Grant County	159	1.3	157	81.5	149	16.1	–	–	17	88.2	50	44.0	48	45.8	–	–
Pomroy township, Itasca County	42	–	42	71.4	42	4.8	–	–	–	–	11	18.2	9	–	2	100.0
Pomroy township, Kanabec County	346	.6	344	93.3	324	31.8	–	–	5	60.0	92	50.0	89	48.3	1	100.0
Ponemah CDP, Beltrami County	906	1.3	894	97.2	797	19.6	86	44.2	312	1.9	161	59.0	69	52.2	58	46.6
Ponto Lake township, Cass County	451	.9	447	74.9	421	36.8	–	–	9	–	127	32.3	117	31.6	6	50.0
Poplar township, Cass County	195	–	195	91.3	181	5.5	–	–	–	–	41	56.1	34	47.1	5	100.0
Poplar Grove township, Roseau County	98	–	98	92.9	94	38.3	–	–	–	–	27	48.1	21	52.4	2	–
Poplar River township, Red Lake County	227	.9	225	82.2	206	15.0	–	–	27	11.1	56	62.5	55	63.6	–	–
Popple township, Clearwater County	428	.7	425	81.2	408	13.7	–	–	15	–	126	45.2	116	47.4	10	20.0
Popple Grove township, Mahnomen County	188	1.1	186	82.3	176	22.7	–	–	5	–	50	38.0	49	38.8	–	–
Poppleton township, Kittson County	144	4.2	138	84.8	138	33.3	4	25.0	21	28.6	39	41.0	28	50.0	7	28.6
Portage township, St. Louis County	189	.5	188	73.4	182	26.4	2	100.0	5	–	47	40.4	44	43.2	3	–
Porter city, Yellow Medicine County	204	–	204	88.2	186	19.9	–	–	2	100.0	49	42.9	45	46.7	4	–
Port Hope township, Beltrami County	504	2.8	490	72.9	471	43.9	–	–	22	50.0	133	48.1	123	46.3	5	100.0
Posen township, Yellow Medicine County	279	–	279	83.5	267	18.4	–	–	16	62.5	84	48.8	84	48.8	–	–
Potshot Lake unorg., St. Louis County	84	2.4	82	80.5	77	35.1	–	–	6	33.3	20	55.0	20	55.0	–	–
Powers township, Cass County	601	.5	598	71.6	571	32.2	–	–	16	87.5	186	39.2	165	35.2	12	50.0
Prairie Lake township, St. Louis County	74	–	74	63.5	72	11.1	–	–	–	–	26	26.9	24	29.2	–	–
Prairie View township, Wilkin County	226	.9	224	72.8	211	14.7	2	100.0	28	10.7	64	42.2	55	45.5	2	–
Prairieville township, Brown County	399	–	399	98.5	356	22.2	3	–	10	–	93	67.7	87	71.3	–	–
Preble township, Fillmore County	244	–	244	68.0	229	31.4	5	20.0	12	16.7	78	41.0	71	42.3	5	40.0
Prescott township, Faribault County	251	–	251	83.7	224	14.3	3	–	2	–	73	47.9	71	49.3	–	–
Preston city, Fillmore County	1 530	.7	1 520	79.7	1 430	37.5	4	–	48	25.0	399	46.4	345	43.8	44	68.2
Preston township, Fillmore County	316	1.3	312	71.8	264	38.6	28	57.1	26	53.8	75	56.0	68	55.9	5	40.0
Preston Lake township, Renville County	327	–	327	90.8	301	18.3	–	–	13	–	96	42.7	96	42.7	–	–
Princeton city	3 717	.5	3 699	84.7	3 395	48.3	26	73.1	120	60.0	958	55.5	733	47.7	183	83.1
Mille Lacs County	3 717	.5	3 699	84.7	3 395	48.3	26	73.1	120	60.0	958	55.5	733	47.7	183	83.1
Sherburne County	–	–	–	–	–	–	–	–	–	–	–	–	–	–	–	–
Princeton township, Mille Lacs County	1 601	.9	1 586	85.8	1 484	32.7	10	40.0	80	80.0	455	54.5	413	53.3	25	80.0
Prinsburg city, Kandiyohi County	487	1.4	480	81.3	455	28.6	–	–	30	–	150	40.0	139	41.0	9	33.3
Prior township, Big Stone County	154	–	154	81.8	141	19.9	–	–	1	–	41	41.5	40	42.5	–	–
Prior Lake city, Scott County	11 482	1.1	11 351	77.1	10 334	51.6	63	12.7	265	27.5	3 165	61.0	2 785	61.1	289	65.1
Proctor city, St. Louis County	2 974	.6	2 956	83.8	2 804	31.5	–	–	88	27.3	809	48.9	697	47.2	77	64.9
Providence township, Lac qui Parle County	231	1.7	227	89.4	216	23.1	3	–	4	–	69	50.7	67	52.2	–	–
Pulaski township, Morrison County	271	1.1	268	94.0	248	14.9	–	–	11	45.5	72	44.4	64	45.3	6	50.0
Quamba city, Kanabec County	105	–	105	90.5	89	34.8	–	–	2	–	29	44.8	29	44.8	–	–
Queen township, Polk County	243	–	243	84.4	230	19.6	–	–	–	–	78	33.3	74	35.1	2	–
Quincy township, Olmsted County	392	2.8	381	89.0	367	21.5	2	100.0	14	28.6	99	59.6	84	59.5	4	50.0
Quiring township, Beltrami County	60	–	60	91.7	55	56.4	–	–	–	–	15	46.7	15	46.7	–	–
Rabbit Lake township, Crow Wing County	199	–	199	81.4	187	28.9	–	–	–	–	54	44.4	45	53.3	4	–
Racine city, Mower County	267	–	267	83.1	244	27.9	–	–	6	33.3	74	64.9	63	66.7	7	57.1
Racine township, Mower County	493	.4	491	84.1	456	35.1	2	100.0	2	100.0	134	53.0	121	57.0	2	–
Rail Prairie township, Morrison County	109	–	109	83.5	105	36.2	–	–	–	–	37	32.4	34	35.3	–	–
Rainy Lake unorg., Koochiching County	4 178	5.1	3 964	77.8	3 906	46.4	53	39.6	144	31.9	1 183	45.7	1 074	45.6	51	52.9
Ramsey city, Anoka County	12 408	1.3	12 252	83.8	11 301	37.5	34	50.0	178	52.8	3 300	66.7	3 022	66.1	184	82.1
Randall city, Morrison County	578	.5	575	87.8	535	33.3	–	–	14	14.3	160	58.8	141	57.4	13	53.8
Randolph city, Dakota County	311	–	311	72.7	282	34.8	–	–	2	–	87	50.6	73	52.1	10	40.0
Randolph township, Dakota County	485	–	485	86.8	455	27.9	–	–	12	50.0	140	46.4	124	49.2	12	33.3
Ranier city, Koochiching County	205	8.3	188	71.3	186	57.5	3	–	9	66.7	50	46.0	48	43.8	2	100.0

TIPSII [UPF] GPH527 CENSUS90 72583600 06/ 18/ 92 1:41 PM MACHINE: C DATA:CENSUS90S*PH5TIPSDA27. 06/ 16/ 92 17:23:34 TAPE: NONE FRAME: 76
TSF:CENSUS90*92. 06/ 18/ 92 10:41:18 UTF:CENSUS90*93. 06/ 18/ 92 10:41:18 META:CENSUS90S*PH5TABLES27. 06/ 18/ 92 11:26:48

Table 2. **Selected Social Characteristics: 1990**—Con.

[Data based on sample and subject to sampling variability, see text. For definitions of terms and meanings of symbols, see text]

State County Place and [In Selected States] County Subdivision	All persons				Persons 5 years and over		Persons who speak a language other than English at home				Family households					
			Native				Persons 5 to 17 years		Persons 18 years and over				Married-couple family		Female householder, no husband present	
	Total	Percent foreign born	Total	Percent born in State of residence	Total	Percent living in different house in 1985	Total	Percent who do not speak English "very well"	Total	Percent who do not speak English "very well"	Total	Percent with own children under 18 years	Total	Percent with own children under 18 years	Total	Percent with own children under 18 years
PLACE AND COUNTY SUBDIVISION—Con.																
Ransom township, Nobles County	306	.7	304	63.8	278	18.3	–	–	10	30.0	92	44.6	88	44.3	–	–
Rapidan township, Blue Earth County	1 191	.8	1 182	85.4	1 090	29.6	20	30.0	19	36.8	332	54.2	316	55.1	4	–
Ravenna township, Dakota County	1 926	.7	1 913	76.7	1 762	33.2	17	17.6	38	23.7	523	61.4	472	63.1	22	40.9
Raymond city, Kandiyohi County	687	1.6	676	83.9	631	30.1	8	37.5	17	29.4	189	55.0	175	56.6	10	50.0
Raymond township, Stearns County	229	1.7	225	94.7	209	23.4	–	–	7	42.9	55	61.8	50	68.0	–	–
Redby CDP, Beltrami County	706	.8	700	94.0	560	43.6	1	–	84	13.1	169	78.1	69	68.1	90	83.3
Red Eye township, Wadena County	369	.8	366	83.6	338	33.1	–	–	39	12.8	107	48.6	95	52.6	7	–
Red Lake CDP, Beltrami County	1 031	–	1 031	92.8	912	36.0	5	40.0	70	15.7	239	45.6	104	43.3	101	61.4
Red Lake Falls city, Red Lake County	1 481	.9	1 467	79.5	1 366	37.7	20	–	88	37.5	349	51.9	310	50.6	22	90.9
Red Lake Falls township, Red Lake County	246	–	246	84.6	228	14.0	–	–	–	–	74	48.6	70	45.7	4	100.0
Redpath township, Traverse County	78	2.6	76	82.9	76	32.9	–	–	–	–	26	38.5	26	38.5	–	–
Red Rock township, Mower County	779	.3	777	77.2	733	25.2	13	15.4	22	–	234	43.2	219	41.1	4	50.0
Red Wing city, Goodhue County	15 103	.8	14 982	74.8	14 027	47.2	110	45.5	448	19.4	4 022	49.2	3 467	45.6	444	75.2
Redwood Falls city, Redwood County	4 859	.6	4 829	84.4	4 514	38.6	5	–	103	37.9	1 310	50.7	1 107	45.9	162	80.2
Redwood Falls township, Redwood County	272	1.5	268	91.0	249	18.1	3	–	10	50.0	85	52.9	80	50.0	3	100.0
Regal city, Kandiyohi County	45	6.7	42	90.5	40	12.5	–	–	3	–	11	63.6	11	63.6	–	–
Reine township, Roseau County	110	1.8	108	87.0	106	34.0	–	–	2	–	35	25.7	31	29.0	–	–
Reiner township, Pennington County	102	–	102	94.1	91	4.4	–	–	–	–	31	51.6	29	48.3	–	–
Reis township, Polk County	77	–	77	96.1	73	12.3	–	–	–	–	28	28.6	26	30.8	–	–
Remer city, Cass County	349	1.1	345	75.4	337	28.2	–	–	–	–	92	30.4	82	34.1	7	–
Remer township, Cass County	128	–	128	76.6	126	46.0	–	–	–	–	39	51.3	34	50.0	3	100.0
Rendsville township, Stevens County	179	–	179	91.1	176	4.0	–	–	1	–	59	33.9	47	42.6	–	–
Reno township, Pope County	330	.3	329	87.8	302	22.2	10	10.0	38	–	90	54.4	84	57.1	1	100.0
Renville city, Renville County	1 352	1.4	1 333	82.7	1 251	34.1	47	38.3	53	7.5	354	43.8	321	43.6	24	45.8
Revere city, Redwood County	132	–	132	87.1	124	29.8	–	–	21	–	35	42.9	31	35.5	4	100.0
Reynolds township, Todd County	668	.3	666	84.4	612	22.7	–	–	13	–	187	55.1	163	60.7	16	12.5
Rheiderland township, Chippewa County	333	–	333	93.7	310	26.5	–	–	19	21.1	97	50.5	88	51.1	5	40.0
Rhinehart township, Polk County	149	1.3	147	38.8	136	37.5	–	–	6	–	45	55.6	43	53.5	–	–
Rice city, Benton County	592	.3	590	94.9	525	31.2	4	50.0	12	33.3	153	61.4	133	62.4	14	78.6
Rice township, Clearwater County	117	–	117	63.2	115	35.7	6	50.0	3	100.0	36	47.2	35	45.7	–	–
Rice Lake township, St. Louis County	3 887	.6	3 865	86.3	3 593	19.3	20	20.0	81	17.3	1 097	52.3	984	49.4	79	74.7
Riceland township, Freeborn County	503	2.0	493	86.0	466	23.2	2	–	8	25.0	145	49.0	138	47.8	2	100.0
Rice River township, Aitkin County	125	–	125	80.0	115	13.0	–	–	34	20.6	46	32.6	41	29.3	2	–
Riceville township, Becker County	107	–	107	86.9	92	15.2	–	–	–	–	24	70.8	24	70.8	–	–
Richardson township, Morrison County	430	–	430	86.0	398	34.2	2	–	6	50.0	132	39.4	118	39.0	9	66.7
Richardville township, Kittson County	132	–	132	91.7	130	4.6	–	–	9	–	35	51.4	35	51.4	–	–
Richfield city, Hennepin County	35 710	3.9	34 304	72.2	33 481	41.2	378	34.1	1 465	39.9	9 887	39.2	8 035	37.1	1 417	52.0
Richland township, Rice County	456	.9	452	91.2	408	27.9	–	–	3	–	124	50.8	120	50.8	2	100.0
Richmond city, Stearns County	982	.2	980	97.7	922	32.5	9	33.3	141	38.3	283	46.3	258	47.3	20	40.0
Richmond township, Winona County	751	.3	749	43.9	675	31.3	–	–	6	–	207	57.0	191	56.0	9	88.9
Rich Valley township, McLeod County	696	.7	691	95.2	635	23.0	4	–	48	39.6	195	43.1	170	46.5	12	16.7
Richville city, Otter Tail County	140	–	140	89.3	123	30.9	–	–	–	–	33	51.5	32	50.0	1	100.0
Richwood township, Becker County	600	.7	596	81.5	553	32.5	4	–	11	–	149	65.8	137	65.7	11	72.7
Ridgely township, Nicollet County	135	–	135	98.5	124	21.0	2	–	2	–	33	75.8	27	85.2	2	–
Ripley township, Dodge County	197	–	197	75.6	193	42.5	3	–	5	–	62	35.5	58	34.5	–	–
Ripley township, Morrison County	592	.3	590	88.3	546	22.5	3	–	3	–	151	62.3	143	64.3	5	40.0
River township, Red Lake County	64	–	64	90.6	53	35.8	–	–	–	–	15	53.3	14	57.1	1	–
Riverdale township, Watonwan County	377	–	377	91.2	353	24.1	–	–	16	25.0	110	54.5	102	54.9	6	66.7
River Falls township, Pennington County	219	3.7	211	85.8	208	25.5	–	–	13	23.1	66	40.9	63	42.9	–	–
Riverside township, Lac qui Parle County	356	–	356	86.8	330	15.8	2	–	9	55.6	95	44.2	93	43.0	2	100.0
Riverton township, Clay County	414	–	414	51.0	376	15.4	–	–	9	–	111	61.3	101	62.4	3	100.0
Riverton city, Crow Wing County	113	–	113	85.8	101	17.8	–	–	5	–	30	60.0	26	53.8	1	100.0
Robbinsdale city, Hennepin County	14 396	2.3	14 069	77.8	13 341	41.3	127	36.2	587	34.4	3 948	43.3	3 273	43.3	502	47.8
Roberts township, Wilkin County	110	–	110	45.5	102	19.6	–	–	4	–	36	38.9	31	35.5	3	33.3
Rochester city, Olmsted County	70 745	5.2	67 052	65.8	64 618	53.7	992	50.8	3 493	44.3	18 012	52.5	15 330	50.8	2 241	64.5
Rochester township, Olmsted County	3 226	6.3	3 024	61.1	2 976	35.6	60	41.7	199	38.2	988	48.9	936	48.7	35	57.1
Rock township, Pipestone County	209	1.0	207	78.3	188	26.1	–	–	6	66.7	54	55.6	42	61.9	4	50.0
Rock Creek city, Pine County	1 040	.5	1 035	83.5	953	35.7	55	69.1	33	36.4	269	54.3	244	56.1	17	52.9
Rock Dell township, Olmsted County	641	–	641	86.1	592	29.4	2	–	11	27.3	177	54.8	168	53.6	5	100.0
Rockford city	2 681	1.3	2 645	85.9	2 366	51.1	28	35.7	71	28.2	686	69.8	504	68.7	112	82.1
Hennepin County	448	.2	447	86.6	385	54.8	2	–	15	13.3	102	78.4	84	83.3	14	71.4
Wright County	2 233	1.6	2 198	85.8	1 981	50.4	26	38.5	56	32.1	584	68.3	420	65.7	98	83.7
Rockford township, Wright County	3 389	.2	3 383	84.6	3 119	31.2	28	50.0	21	33.3	903	53.6	822	55.6	47	44.7
Rock Lake township, Lyon County	339	1.2	335	83.3	311	26.0	5	–	–	–	85	55.3	84	54.8	1	100.0
Rocksbury township, Pennington County	1 096	.7	1 088	83.3	1 022	35.1	10	50.0	17	5.9	314	57.0	288	56.6	13	53.8
Rockville city, Stearns County	572	.3	570	96.0	510	27.6	–	–	13	38.5	143	64.3	119	65.5	16	68.8
Rockville township, Stearns County	1 391	.4	1 386	92.7	1 277	23.3	11	36.4	53	30.2	344	59.9	312	58.3	14	78.6
Rockwell township, Norman County	100	–	100	69.0	98	8.2	–	–	–	–	28	60.7	25	68.0	3	–

TIPSII [UPF] GPH527 CENSUS90 7258360 06/18/92 1:41 PM MACHINE: C DATA:CENSUS90S*PH5TIPSDA27. 06/16/92 17:23:34 TAPE: NONE FRAME: 77
TSF:CENSUS90*92. 06/18/92 10:41:18 UTF:CENSUS90*93. 06/18/92 10:41:18 META:CENSUS90S*PH5TABLES27. 06/18/92 11:26:48

Table 2. **Selected Social Characteristics: 1990**—Con.

[Data based on sample and subject to sampling variability, see text. For definitions of terms and meanings of symbols, see text]

State County Place and [In Selected States] County Subdivision	All persons				Persons 5 years and over		Persons who speak a language other than English at home				Family households					
			Native				Persons 5 to 17 years		Persons 18 years and over				Married-couple family		Female householder, no husband present	
	Total	Percent foreign born	Total	Percent born in State of residence	Total	Percent living in different house in 1985	Total	Percent who do not speak English "very well"	Total	Percent who do not speak English "very well"	Total	Percent with own children under 18 years	Total	Percent with own children under 18 years	Total	Percent with own children under 18 years
PLACE AND COUNTY SUBDIVISION—Con.																
Rockwood township, Hubbard County	392	.5	390	81.8	348	41.7	2	100.0	13	30.8	106	57.5	98	57.1	5	100.0
Rockwood township, Wadena County	386	.5	384	86.5	363	30.9	–	–	20	–	115	53.9	96	51.0	8	75.0
Rogers township, Cass County	62	3.2	60	100.0	62	93.5	–	–	–	–	24	–	13	–	–	–
Rogers city, Hennepin County	699	.7	694	85.4	649	46.1	6	50.0	22	22.7	167	58.7	148	58.1	14	71.4
Rolling Forks township, Pope County	174	–	174	87.4	154	20.1	–	–	4	50.0	55	43.6	53	41.5	–	–
Rolling Green township, Martin County	323	3.1	313	93.6	308	29.9	8	–	12	50.0	88	52.3	84	54.8	–	–
Rollingstone city, Winona County	694	–	694	78.8	624	30.9	3	–	9	33.3	194	56.7	180	54.4	14	85.7
Rollingstone township, Winona County	1 217	1.2	1 202	70.9	1 141	30.1	19	26.3	34	8.8	360	49.7	332	48.8	14	57.1
Rollis township, Marshall County	124	1.6	122	84.4	122	28.7	2	–	2	–	39	43.6	34	41.2	5	60.0
Rome township, Faribault County	239	2.5	233	86.7	228	30.7	2	–	9	–	70	60.0	66	60.6	–	–
Ronneby city, Benton County	64	–	64	100.0	64	20.3	3	100.0	2	100.0	15	86.7	12	83.3	3	100.0
Roome township, Polk County	209	–	209	71.3	200	27.0	2	–	13	–	65	40.0	61	42.6	–	–
Roosevelt township, Beltrami County	163	1.8	160	60.6	157	33.1	–	–	3	–	47	40.4	41	39.0	6	50.0
Roosevelt township, Crow Wing County	344	1.5	339	75.8	317	26.8	–	–	14	14.3	108	42.6	94	36.2	8	100.0
Roosevelt city	181	–	181	83.4	172	50.0	–	–	6	–	47	51.1	39	51.3	2	100.0
Lake of the Woods County	2	–	2	100.0	2	–	–	–	–	–	–	–	–	–	–	–
Roseau County	179	–	179	83.2	170	50.6	–	–	6	–	47	51.1	39	51.3	2	100.0
Roscoe township, Goodhue County	655	–	655	87.0	608	40.6	6	66.7	9	66.7	187	47.1	183	48.1	2	–
Roscoe city, Stearns County	135	1.5	133	91.0	132	30.3	–	–	13	–	33	69.7	31	74.2	2	–
Roseau city, Roseau County	2 396	1.6	2 357	82.6	2 219	43.7	1	–	243	7.8	621	49.0	498	45.8	95	58.9
Rosebud township, Polk County	341	2.1	334	88.6	322	23.9	3	–	13	–	96	65.6	79	68.4	9	77.8
Rose Creek city, Mower County	371	–	371	73.3	345	31.6	2	–	2	100.0	105	48.6	96	47.9	7	42.9
Rosedale township, Mahnomen County	162	1.2	160	98.8	151	6.6	–	–	2	–	43	46.5	37	51.4	4	–
Rose Dell township, Rock County	243	–	243	70.0	218	36.2	4	–	4	–	77	29.9	75	30.7	2	–
Rose Hill township, Cottonwood County	237	–	237	86.5	210	18.1	–	–	4	50.0	73	49.3	73	49.3	–	–
Roseland township, Kandiyohi County	494	–	494	85.4	454	20.0	11	18.2	23	21.7	145	51.0	132	53.0	4	50.0
Rosemount city, Dakota County	8 622	2.5	8 405	70.5	7 671	57.2	132	22.7	209	48.8	2 353	63.3	2 024	62.0	248	73.4
Rosendale township, Watonwan County	328	–	328	91.5	301	27.6	–	–	–	–	102	50.0	102	50.0	–	–
Roseville township, Grant County	170	–	170	92.4	156	25.6	–	–	–	–	42	64.3	37	67.6	–	–
Roseville township, Kandiyohi County	467	–	467	91.0	419	22.0	2	100.0	11	36.4	136	51.5	114	50.9	10	50.0
Roseville city, Ramsey County	33 485	3.8	32 222	71.3	31 645	41.9	293	21.8	1 413	33.9	9 138	36.9	7 861	35.0	989	52.3
Rosewood township, Chippewa County	355	–	355	87.6	322	17.7	4	100.0	11	18.2	105	48.6	97	48.5	2	100.0
Rosing township, Morrison County	83	–	83	79.5	80	37.5	–	–	–	–	27	33.3	27	33.3	–	–
Ross township, Roseau County	345	1.7	339	83.8	330	22.4	–	–	11	27.3	97	51.5	79	51.9	7	42.9
Ross Lake township, Crow Wing County	109	1.8	107	67.3	104	28.8	–	–	10	20.0	44	18.2	41	19.5	2	–
Rost township, Jackson County	253	–	253	83.8	239	24.7	2	–	2	100.0	81	42.0	70	44.3	8	37.5
Rothsay city	431	–	431	79.4	406	22.2	8	–	59	8.5	131	35.1	109	33.0	17	47.1
Otter Tail County	184	–	184	78.3	179	40.2	5	–	9	55.6	55	38.2	44	34.1	11	54.5
Wilkin County	247	–	247	80.2	227	7.9	3	–	50	–	76	32.9	65	32.3	6	33.3
Round Grove township, McLeod County	352	.6	350	94.6	338	11.2	–	–	36	11.1	97	50.5	91	51.6	4	–
Round Lake township, Becker County	94	–	94	61.7	94	24.5	–	–	–	–	30	16.7	27	7.4	3	100.0
Round Lake township, Jackson County	209	–	209	59.3	187	8.0	–	–	2	–	55	54.5	55	54.5	–	–
Round Lake city, Nobles County	460	.4	458	67.7	437	28.8	2	–	18	38.9	137	46.0	124	41.9	11	81.8
Round Prairie township, Todd County	588	.7	584	88.9	532	20.3	2	100.0	24	37.5	173	51.4	167	50.9	4	50.0
Royal township, Lincoln County	260	.8	258	93.4	238	9.2	–	–	25	24.0	81	43.2	71	46.5	4	50.0
Royalton city, Morrison County	810	–	810	88.1	714	40.8	–	–	11	18.2	205	60.0	178	57.3	21	71.4
Royalton township, Pine County	775	–	775	84.8	718	31.9	14	–	25	48.0	219	54.3	192	53.6	24	66.7
Runeberg township, Becker County	345	2.3	337	86.6	324	25.6	–	–	36	11.1	86	54.7	74	51.4	10	70.0
Rush City city, Chisago County	1 497	.3	1 493	82.7	1 336	42.7	5	40.0	11	9.1	389	62.7	310	56.8	73	87.7
Rushford city, Fillmore County	1 485	.8	1 473	74.3	1 371	39.6	6	83.3	61	16.4	411	49.1	330	45.8	60	66.7
Rushford Village city, Fillmore County	712	.6	708	75.6	657	38.4	2	–	59	44.1	175	47.4	161	46.0	7	71.4
Rush Lake township, Otter Tail County	788	.9	781	80.9	732	34.4	–	–	18	33.3	235	38.7	218	37.6	6	66.7
Rushmore city, Nobles County	390	1.0	386	70.5	365	16.4	11	72.7	20	20.0	112	50.9	100	49.0	8	50.0
Rushseba township, Chisago County	734	.7	729	88.6	691	32.0	8	37.5	7	–	210	51.0	189	51.3	18	44.4
Russell city, Lyon County	410	.5	408	85.5	379	30.9	–	–	6	–	127	47.2	114	41.2	8	100.0
Russia township, Polk County	58	–	58	74.1	54	40.7	–	–	–	–	20	40.0	20	40.0	–	–
Ruthton city, Pipestone County	327	–	327	77.7	300	25.7	2	–	10	–	86	58.1	75	54.7	9	77.8
Rutland township, Martin County	450	–	450	88.9	423	28.8	1	100.0	12	33.3	130	51.5	125	51.2	3	33.3
Rutledge city, Pine County	103	3.9	99	89.9	98	50.0	–	–	4	–	23	65.2	21	61.9	2	100.0
Sabin city, Clay County	481	.6	478	48.3	441	21.3	2	–	4	–	135	51.9	122	52.5	13	46.2
Sacred Heart city, Renville County	591	1.7	581	85.0	537	30.7	3	–	31	32.3	162	36.4	138	34.1	13	69.2
Sacred Heart township, Renville County	284	.7	282	90.1	261	19.9	–	–	8	75.0	92	47.8	76	43.4	4	50.0
Sago township, Itasca County	155	–	155	85.2	142	36.6	–	–	19	10.5	46	45.7	41	39.0	4	100.0
St. Anthony city	7 688	5.5	7 267	72.7	7 321	44.9	78	38.5	455	44.0	2 070	32.5	1 810	32.3	203	40.4
Hennepin County	5 278	4.1	5 061	75.8	5 014	34.2	44	52.3	265	33.2	1 537	31.5	1 369	31.8	122	35.2
Ramsey County	2 410	8.5	2 206	65.5	2 307	68.3	34	20.6	190	58.9	533	35.3	441	33.8	81	48.1

TIPSII [UPF] GPH527 CENSUS90 7258360 06/ 18/ 92 1:41 PM MACHINE: C DATA:CENSUS90S*PH5TIPSDA27. 06/ 16/ 92 17:23:34 TAPE: NONE FRAME: 78
TSF:CENSUS90*92. 06/ 18/ 92 10:41:18 UTF:CENSUS90*93. 06/ 18/ 92 10:41:18 META:CENSUS90S*PH5TABLES27. 06/ 18/ 92 11:26:48

Table 2. **Selected Social Characteristics: 1990**—Con.

[Data based on sample and subject to sampling variability, see text. For definitions of terms and meanings of symbols, see text]

State County Place and [In Selected States] County Subdivision	All persons				Persons 5 years and over		Persons who speak a language other than English at home				Family households					
			Native				Persons 5 to 17 years		Persons 18 years and over				Married-couple family		Female householder, no husband present	
	Total	Percent foreign born	Total	Percent born in State of residence	Total	Percent living in different house in 1985	Total	Percent who do not speak English "very well"	Total	Percent who do not speak English "very well"	Total	Percent with own children under 18 years	Total	Percent with own children under 18 years	Total	Percent with own children under 18 years
PLACE AND COUNTY SUBDIVISION—Con.																
St. Anthony city, Stearns County	110	–	110	83.6	94	21.3	2	–	17	29.4	30	70.0	28	67.9	2	100.0
St. Augusta township, Stearns County	2 657	.3	2 649	93.5	2 408	33.5	9	–	80	37.5	681	62.7	627	62.2	39	66.7
St. Bonifacius city, Hennepin County	1 180	.2	1 178	83.4	1 038	48.2	7	–	59	33.9	327	63.0	282	58.9	40	95.0
St. Charles city, Winona County	2 642	4.8	2 516	78.7	2 397	50.1	68	54.4	139	46.8	718	53.8	616	50.5	68	80.9
St. Charles township, Winona County	534	.4	532	79.9	491	33.0	21	71.4	30	43.3	138	60.9	127	63.8	5	20.0
St. Clair city, Blue Earth County	642	.6	638	88.1	595	27.6	6	16.7	10	20.0	177	58.8	158	60.1	15	60.0
St. Cloud city	48 812	1.3	48 182	80.8	45 770	59.9	322	26.1	1 709	25.1	9 937	51.3	7 626	47.4	1 863	66.0
Benton County	5 950	1.0	5 888	78.4	5 473	61.5	58	20.7	129	22.5	1 378	53.5	1 048	48.9	280	70.0
Sherburne County	5 246	1.9	5 144	77.5	4 997	62.9	14	–	276	35.9	947	46.0	782	46.0	137	55.5
Stearns County	37 616	1.2	37 150	81.7	35 300	59.2	250	28.8	1 304	23.1	7 612	51.5	5 796	47.3	1 446	66.3
St. Cloud township, Stearns County	7 549	.4	7 516	81.9	6 829	42.3	79	32.9	141	26.2	2 055	63.2	1 873	62.3	136	64.0
St. Francis city, Anoka County	2 538	.3	2 531	80.8	2 203	61.9	11	27.3	34	50.0	660	70.5	503	67.6	116	87.1
St. George township, Benton County	835	–	835	94.1	780	22.4	8	75.0	15	33.3	211	51.7	191	56.0	8	25.0
St. Hilaire city, Pennington County	330	3.6	318	78.0	295	33.2	–	–	3	–	83	57.8	61	55.7	18	66.7
St. James city, Watonwan County	4 364	2.0	4 278	80.4	4 059	39.4	93	22.6	308	40.6	1 064	47.8	964	43.7	83	85.5
St. James township, Watonwan County	336	–	336	87.5	296	23.3	–	–	6	–	97	47.4	92	47.8	3	66.7
St. Johns township, Kandiyohi County	454	–	454	88.1	420	29.8	9	–	12	–	129	50.4	119	49.6	4	100.0
St. Joseph township, Kittson County	58	3.4	56	89.3	56	3.6	–	–	–	–	18	33.3	16	37.5	–	–
St. Joseph city, Stearns County	3 294	1.1	3 257	82.7	3 113	62.6	5	–	210	10.5	518	60.4	403	58.6	97	74.2
St. Joseph township, Stearns County	2 567	.1	2 564	93.5	2 327	33.5	3	–	98	36.7	663	61.7	521	58.5	85	81.2
St. Lawrence township, Scott County	431	1.2	426	84.5	393	24.2	3	–	14	–	112	55.4	105	56.2	–	–
St. Leo city, Yellow Medicine County	119	1.7	117	91.5	117	16.2	–	–	–	–	37	21.6	34	23.5	–	–
St. Louis Park city, Hennepin County	43 787	6.5	40 950	68.6	41 001	50.1	423	35.2	2 701	34.4	11 328	39.3	9 353	37.3	1 550	54.5
St. Martin city, Stearns County	294	.7	292	94.2	255	20.8	–	–	66	36.4	75	48.0	71	50.7	2	–
St. Martin township, Stearns County	525	.4	523	98.3	460	18.3	6	–	90	24.4	117	69.2	112	71.4	1	–
St. Mary township, Waseca County	514	–	514	92.0	465	19.1	6	–	8	–	146	50.7	136	51.5	2	100.0
St. Marys Point city, Washington County	299	–	299	84.9	281	31.7	–	–	2	–	89	36.0	79	31.6	10	70.0
St. Mathias township, Crow Wing County	476	.6	473	87.9	449	19.2	7	71.4	6	50.0	131	51.9	108	58.3	12	8.3
St. Michael city, Wright County	2 506	.6	2 492	84.8	2 214	51.8	24	8.3	75	38.7	640	64.8	579	65.5	36	58.3
St. Olaf township, Otter Tail County	371	.8	368	88.0	353	22.4	3	–	22	27.3	93	62.4	80	67.5	3	–
St. Paul city, Ramsey County	272 235	7.3	252 342	73.2	249 397	49.9	7 896	60.3	20 114	48.7	63 260	49.9	45 574	46.6	14 243	61.3
St. Paul Park city, Washington County	4 965	.4	4 943	77.5	4 516	42.8	31	64.5	174	14.9	1 377	52.0	1 114	51.4	175	55.4
St. Peter city, Nicollet County	9 421	1.5	9 275	77.2	8 902	56.9	24	62.5	329	23.7	1 824	50.0	1 611	46.5	172	82.0
St. Rosa city, Stearns County	64	–	64	96.9	59	25.4	–	–	8	–	15	40.0	13	46.2	–	–
St. Stephen city, Stearns County	590	–	590	92.9	550	29.6	–	–	–	–	148	68.2	136	68.4	3	33.3
St. Vincent city, Kittson County	126	11.1	112	58.0	116	1.7	–	–	–	–	40	27.5	38	28.9	2	–
St. Vincent township, Kittson County	126	6.3	118	67.8	109	38.5	–	–	–	–	34	52.9	32	56.3	–	–
St. Wendel township, Stearns County	2 012	.2	2 007	85.6	1 816	29.9	19	15.8	72	18.1	528	64.0	499	64.1	20	60.0
Salem township, Cass County	93	–	93	90.3	86	25.6	–	–	2	–	28	64.3	28	64.3	–	–
Salem township, Olmsted County	1 056	.6	1 050	76.0	984	25.9	4	50.0	26	38.5	314	45.5	282	44.7	15	46.7
Salo township, Aitkin County	101	–	101	92.1	91	64.8	–	–	–	–	22	68.2	20	65.0	2	100.0
Sanborn city, Redwood County	471	–	471	90.9	441	24.3	3	–	–	–	143	37.1	129	38.0	14	28.6
Sand Creek township, Scott County	1 511	.5	1 503	86.4	1 411	25.1	2	–	35	5.7	352	54.5	325	57.8	17	11.8
Sanders township, Pennington County	317	–	317	78.2	287	31.7	–	–	–	–	82	53.7	69	55.1	10	60.0
Sand Lake township, Itasca County	126	1.6	124	71.0	120	36.7	2	–	2	100.0	34	47.1	30	46.7	2	–
Sand Lake unorg., St. Louis County	1 183	1.8	1 162	80.9	1 115	28.5	4	–	61	23.0	355	50.4	326	50.0	20	65.0
Sandnes township, Yellow Medicine County	227	–	227	94.3	202	14.4	3	100.0	3	–	55	56.4	50	58.0	–	–
Sandstone city, Pine County	2 057	16.3	1 721	45.1	1 956	62.8	7	–	395	59.0	298	52.7	205	45.9	55	49.1
Sandstone township, Pine County	594	2.4	580	70.2	544	32.4	3	–	23	21.7	167	49.7	152	49.3	8	75.0
Sandsville township, Polk County	75	5.3	71	38.0	73	47.9	2	100.0	2	–	22	50.0	22	50.0	–	–
Sandy township, St. Louis County	417	1.0	413	88.6	395	42.3	2	–	51	11.8	112	58.0	101	56.4	4	75.0
Sanford township, Grant County	172	–	172	82.0	162	26.5	–	–	9	100.0	52	28.8	50	30.0	2	–
San Francisco township, Carver County	802	.5	798	91.5	723	27.1	5	–	16	50.0	221	62.9	206	62.1	5	60.0
Santiago township, Sherburne County	754	–	754	90.1	659	36.3	2	100.0	16	62.5	181	60.8	165	60.6	10	60.0
Saratoga township, Winona County	522	–	522	76.8	469	19.8	47	78.7	50	80.0	127	47.2	118	48.3	5	60.0
Sargeant city, Mower County	63	–	63	79.4	63	31.7	–	–	4	–	15	60.0	15	60.0	–	–
Sargeant township, Mower County	250	–	250	78.0	235	42.1	–	–	4	–	79	43.0	69	37.7	4	100.0
Sartell city	5 354	.6	5 320	83.2	4 738	59.8	34	29.4	79	62.0	1 363	66.3	1 173	63.3	141	88.7
Benton County	1 805	1.1	1 786	81.1	1 569	64.4	10	–	50	72.0	443	56.4	382	52.4	31	93.5
Stearns County	3 549	.4	3 534	84.3	3 169	57.6	24	41.7	29	44.8	920	71.0	791	68.6	110	87.3
Sauk Centre city, Stearns County	3 581	.4	3 567	88.5	3 290	35.7	23	21.7	140	13.6	977	43.5	866	43.5	87	49.4
Sauk Centre township, Stearns County	1 111	–	1 111	92.3	1 028	32.9	12	–	25	–	262	58.4	238	60.1	10	50.0
Sauk Rapids city, Benton County	7 864	.4	7 831	86.6	7 136	51.0	14	–	173	6.4	2 008	58.9	1 631	57.4	310	72.3
Sauk Rapids township, Benton County	872	.6	867	89.7	802	25.1	5	–	12	33.3	254	49.6	230	52.2	13	46.2
Savage city, Scott County	9 906	2.2	9 688	75.0	8 563	62.6	121	24.0	297	40.7	2 745	64.1	2 469	64.2	145	89.7
Savannah township, Becker County	142	1.4	140	55.7	129	29.5	–	–	–	–	42	54.8	42	54.8	–	–
Scambler township, Otter Tail County	437	.9	433	66.7	399	48.9	5	60.0	3	66.7	139	45.3	123	42.3	11	81.8

TIPSII [UPF] GPH527 CENSUS90 7258360 06/18/92 1:41 PM MACHINE: C DATA:CENSUS90S*PH5TIPSDA27. 06/16/92 17:23:34 TAPE: NONE FRAME: 79
TSF:CENSUS90*92. 06/18/92 10:41:18 UTF:CENSUS90*93. 06/18/92 10:41:18 META:CENSUS90S*PH5TABLES27. 06/18/92 11:26:48

Table 2. **Selected Social Characteristics: 1990**—Con.

[Data based on sample and subject to sampling variability, see text. For definitions of terms and meanings of symbols, see text]

State County Place and [In Selected States] County Subdivision	All persons				Persons 5 years and over		Persons who speak a language other than English at home				Family households					
			Native				Persons 5 to 17 years		Persons 18 years and over				Married-couple family		Female householder, no husband present	
	Total	Percent foreign born	Total	Percent born in State of residence	Total	Percent living in different house in 1985	Total	Percent who do not speak English "very well"	Total	Percent who do not speak English "very well"	Total	Percent with own children under 18 years	Total	Percent with own children under 18 years	Total	Percent with own children under 18 years
PLACE AND COUNTY SUBDIVISION—Con.																
Scandia township, Polk County	81	–	81	79.0	73	5.5	–	–	–	–	23	56.5	23	56.5	–	–
Scandia Valley township, Morrison County	818	.2	816	78.9	792	40.9	7	–	17	–	261	26.4	250	26.4	7	28.6
Scanlon city, Carlton County	878	2.7	854	87.4	831	33.9	2	–	42	38.1	273	40.3	235	37.0	23	60.9
Schoolcraft township, Hubbard County	79	–	79	93.7	72	9.7	–	–	1	–	29	17.2	29	17.2	–	–
Schroeder township, Cook County	165	1.8	162	74.1	158	27.2	–	–	11	–	49	24.5	45	22.2	4	50.0
Sciota township, Dakota County	233	.9	231	84.0	207	39.1	–	–	6	33.3	61	50.8	56	46.4	5	100.0
Scott township, Stevens County	143	–	143	84.6	133	31.6	–	–	–	–	48	29.2	48	29.2	–	–
Seaforth city, Redwood County	81	4.9	77	94.8	81	34.6	–	–	4	100.0	21	19.0	12	8.3	2	–
Seavey township, Aitkin County	49	–	49	95.9	46	50.0	–	–	–	–	9	77.8	9	77.8	–	–
Sebeka city, Wadena County	655	–	655	84.6	602	38.5	13	–	159	6.9	176	41.5	147	36.7	16	75.0
Sedan city, Pope County	57	–	57	82.5	50	52.0	–	–	3	–	20	55.0	20	55.0	–	–
Seely township, Faribault County	229	–	229	83.4	213	9.4	–	–	8	–	66	50.0	64	51.6	2	–
Selma township, Cottonwood County	256	.8	254	93.3	246	24.4	–	–	5	40.0	74	44.6	69	47.8	3	–
Severance township, Sibley County	400	–	400	95.3	371	25.1	4	–	5	–	108	53.7	97	54.6	1	100.0
Seward township, Nobles County	253	–	253	76.7	242	29.3	–	–	–	–	73	49.3	73	49.3	–	–
Shafer city, Chisago County	337	.6	335	52.8	298	54.4	–	–	14	–	88	59.1	70	50.0	11	90.9
Shafer township, Chisago County	749	.7	744	59.0	688	34.0	2	–	12	–	205	54.1	184	53.8	17	58.8
Shakopee city, Scott County	11 739	.5	11 677	80.1	10 793	47.1	47	19.1	279	30.5	3 056	54.1	2 500	55.0	402	59.5
Shamrock township, Aitkin County	779	.9	772	80.6	755	23.7	1	–	38	39.5	250	23.6	223	16.1	14	100.0
Shaokatan township, Lincoln County	200	1.0	198	64.6	191	16.8	2	–	6	–	61	32.8	56	35.7	3	–
Sharon township, Le Sueur County	554	–	554	93.3	519	25.2	–	–	6	33.3	167	49.7	156	48.7	2	100.0
Shelburne township, Lyon County	222	–	222	82.0	207	27.5	9	44.4	8	25.0	54	57.4	52	59.6	–	–
Shelby township, Blue Earth County	339	–	339	88.5	321	26.5	–	–	4	100.0	110	39.1	98	39.8	10	20.0
Sheldon township, Houston County	298	.7	296	63.5	272	23.9	–	–	7	14.3	91	45.1	78	47.4	6	50.0
Shell Lake township, Becker County	310	1.6	305	75.4	296	33.8	2	100.0	20	40.0	103	34.0	95	36.8	4	–
Shell River township, Wadena County	223	1.8	219	76.3	204	40.7	–	–	41	4.9	58	50.0	51	49.0	7	57.1
Shell Rock township, Freeborn County	469	–	469	78.5	443	32.7	2	100.0	21	52.4	143	42.7	129	40.3	11	54.5
Shelly city, Norman County	243	–	243	59.3	218	32.6	–	–	20	10.0	70	47.1	61	42.6	7	71.4
Shelly township, Norman County	134	1.5	132	68.2	126	30.2	–	–	10	–	32	56.3	30	53.3	–	–
Sherburn city, Martin County	1 105	.3	1 102	76.8	1 044	33.0	5	40.0	19	21.1	303	45.9	261	44.1	35	62.9
Sherburn city, Martin County	1 105	.3	1 102	76.8	1 044	33.0	5	40.0	19	21.1	303	45.9	261	44.1	35	62.9
Sheridan township, Redwood County	263	–	263	95.8	238	17.6	–	–	–	–	68	52.9	66	54.5	2	–
Sherman township, Redwood County	273	–	273	92.3	246	23.2	–	–	7	28.6	74	59.5	58	58.6	9	77.8
Shetek township, Murray County	267	–	267	89.1	260	15.4	–	–	2	100.0	75	38.7	74	39.2	1	–
Shevlin city, Clearwater County	122	.8	121	85.1	116	57.8	3	–	12	–	37	32.4	28	42.9	7	–
Shevlin township, Clearwater County	430	.9	426	83.6	377	28.9	4	–	–	–	114	57.0	107	57.9	3	100.0
Shible township, Swift County	164	–	164	92.7	152	15.8	–	–	–	–	49	44.9	45	48.9	2	–
Shieldsville township, Rice County	954	–	954	87.0	878	32.0	6	33.3	24	16.7	278	47.5	254	47.6	15	40.0
Shingobee township, Cass County	1 476	1.4	1 456	69.6	1 395	48.8	19	15.8	65	9.2	369	39.8	318	37.4	29	65.5
Shooks township, Beltrami County	225	.9	223	83.4	196	24.5	–	–	2	–	61	50.8	50	46.0	3	100.0
Shoreview city, Ramsey County	24 587	2.7	23 922	73.6	22 526	50.1	206	26.7	800	25.6	6 898	54.1	6 089	53.0	600	65.8
Shorewood city, Hennepin County	5 843	1.3	5 765	67.0	5 353	47.7	–	–	154	7.8	1 709	51.7	1 567	49.5	94	69.1
Shotley township, Beltrami County	60	–	60	76.7	58	22.4	–	–	5	20.0	18	27.8	15	33.3	–	–
Shotley Brook unorg., Beltrami County	35	–	35	91.4	32	–	–	–	3	33.3	13	46.2	7	42.9	–	–
Sibley township, Crow Wing County	704	1.7	692	73.6	650	39.5	7	42.9	44	45.5	204	46.6	183	44.3	12	100.0
Sibley township, Sibley County	351	2.8	341	90.6	318	28.6	3	–	34	52.9	96	52.1	87	54.0	5	60.0
Sigel township, Brown County	477	–	477	96.0	440	16.1	1	–	76	25.0	142	46.5	125	46.4	6	–
Silver township, Carlton County	426	–	426	85.7	392	30.9	–	–	11	–	121	48.8	112	46.4	7	71.4
Silver Bay city, Lake County	1 921	1.1	1 900	71.3	1 807	40.7	8	–	68	–	636	32.9	583	28.6	42	85.7
Silver Brook township, Carlton County	543	.9	538	79.7	490	38.4	–	–	6	33.3	151	55.0	138	57.2	9	44.4
Silver Creek township, Lake County	1 097	.9	1 087	79.3	1 045	21.9	17	–	54	3.7	332	44.9	311	42.8	15	80.0
Silver Creek township, Wright County	1 835	1.4	1 809	86.4	1 696	41.8	11	72.7	37	62.2	506	53.4	465	51.4	21	76.2
Silver Lake city, McLeod County	777	.5	773	94.3	733	28.4	4	–	68	33.8	206	41.7	179	44.7	18	22.2
Silver Lake township, Martin County	518	.6	515	81.2	504	20.6	12	41.7	9	33.3	156	45.5	153	44.4	3	100.0
Silver Leaf township, Becker County	452	.7	449	80.8	411	18.0	–	–	2	–	120	50.8	106	51.9	11	54.5
Silverton township, Pennington County	197	1.0	195	83.6	192	25.5	–	–	21	33.3	57	49.1	57	49.1	–	–
Sinclair township, Clearwater County	160	–	160	77.5	142	12.7	3	100.0	9	55.6	41	63.4	33	69.7	3	100.0
Sinnott township, Marshall County	76	2.6	74	71.6	72	5.6	–	–	4	–	27	37.0	25	40.0	–	–
Sioux Agency township, Yellow Medicine County	277	.7	275	97.8	253	19.8	–	–	14	28.6	84	44.0	73	47.9	5	–
Sioux Valley township, Jackson County	315	–	315	53.3	274	31.4	2	100.0	5	40.0	91	57.1	87	57.5	2	–
Six Mile Grove township, Swift County	158	–	158	77.8	152	28.3	–	–	–	–	43	39.5	41	36.6	2	100.0
Skagen township, Roseau County	218	.9	216	88.4	201	16.4	–	–	16	–	64	43.8	62	45.2	–	–
Skandia township, Murray County	208	1.0	206	81.6	185	28.1	–	–	2	–	66	50.0	60	50.0	–	–
Skane township, Kittson County	56	–	56	80.4	54	11.1	–	–	–	–	16	68.8	10	80.0	–	–
Skelton township, Carlton County	355	–	355	83.7	338	26.9	2	100.0	–	–	93	51.6	87	50.6	–	–
Skree township, Clay County	131	–	131	62.6	128	10.2	6	–	11	–	43	23.3	41	24.4	–	–
Skyline city, Blue Earth County	273	.4	272	72.8	258	20.2	4	100.0	12	33.3	78	43.6	71	43.7	7	42.9
Slater township, Cass County	187	–	187	78.1	177	61.0	–	–	–	–	57	45.6	49	42.9	5	100.0

TIPSII [UPF] GPH527 CENSUS90 72583600 06/18/92 1:41 PM MACHINE: C DATA:CENSUS90S*PH5TIPSDA27. 06/16/92 17:23:34 TAPE: NONE FRAME: 80
TSF:CENSUS90*92. 06/18/92 10:41:18 UTF:CENSUS90*93. 06/18/92 10:41:18 META:CENSUS90S*PH5TABLES27. 06/18/92 11:26:48

Table 2. **Selected Social Characteristics: 1990**—Con.

[Data based on sample and subject to sampling variability, see text. For definitions of terms and meanings of symbols, see text]

State County Place and [In Selected States] County Subdivision	All persons				Persons 5 years and over		Persons who speak a language other than English at home				Family households					
			Native				Persons 5 to 17 years		Persons 18 years and over				Married-couple family		Female householder, no husband present	
	Total	Percent foreign born	Total	Percent born in State of residence	Total	Percent living in different house in 1985	Total	Percent who do not speak English "very well"	Total	Percent who do not speak English "very well"	Total	Percent with own children under 18 years	Total	Percent with own children under 18 years	Total	Percent with own children under 18 years
PLACE AND COUNTY SUBDIVISION—Con.																
Slayton city, Murray County	2 147	.7	2 131	78.2	2 033	32.7	–	–	55	29.1	598	37.6	546	34.8	46	71.7
Slayton township, Murray County	401	.7	398	82.4	363	33.9	4	–	8	–	106	61.3	98	63.3	3	–
Sleepy Eye city, Brown County	3 694	1.1	3 654	87.6	3 416	33.1	31	12.9	170	21.8	934	48.9	853	47.1	57	70.2
Sletten township, Polk County	162	1.2	160	83.8	153	12.4	–	–	16	–	49	38.8	45	42.2	–	–
Smiley township, Pennington County	448	–	448	82.8	412	31.6	2	100.0	12	100.0	129	54.3	127	55.1	–	–
Smoky Hollow township, Cass County	31	–	31	93.5	25	32.0	–	–	–	–	8	50.0	8	50.0	–	–
Sobieski city, Morrison County	220	–	220	94.5	209	36.4	2	–	3	33.3	62	56.5	49	51.0	11	72.7
Sodus township, Lyon County	267	2.2	261	92.3	251	21.1	–	–	6	33.3	72	55.6	63	55.6	2	–
Solem township, Douglas County	250	–	250	84.0	234	21.8	–	–	4	100.0	71	45.1	66	48.5	2	–
Soler township, Roseau County	127	–	127	79.5	127	22.8	–	–	–	–	36	55.6	31	54.8	5	60.0
Solway city, Beltrami County	61	–	61	83.6	61	–	–	–	3	100.0	15	46.7	15	46.7	–	–
Solway township, St. Louis County	1 772	.6	1 761	86.7	1 660	30.6	8	37.5	43	23.3	502	50.8	444	49.8	39	64.1
Somerset township, Steele County	795	.4	792	88.8	731	23.8	1	100.0	27	63.0	242	45.5	220	48.6	20	15.0
South Bend township, Blue Earth County	1 514	1.5	1 492	85.2	1 386	39.0	–	–	32	15.6	357	51.3	309	49.5	37	81.1
South Branch township, Watonwan County	347	.6	345	90.7	311	32.8	3	100.0	7	28.6	99	50.5	95	51.6	3	–
Southbrook township, Cottonwood County	131	–	131	85.5	119	22.7	1	–	–	–	36	77.8	34	76.5	2	100.0
South Clearwater unorg., Clearwater County	38	–	38	81.6	38	–	–	–	8	62.5	11	45.5	8	25.0	3	100.0
Southeast Aitkin unorg., Aitkin County	–	–	–	–	–	–	–	–	–	–	–	–	–	–	–	–
Southeast Mahnomen unorg., Mahnomen County	199	1.5	196	79.6	180	31.1	–	–	13	–	51	43.1	32	37.5	13	30.8
Southeast Roseau unorg., Roseau County	224	–	224	82.1	218	23.4	2	–	15	13.3	64	40.6	56	42.9	2	–
South Fork township, Kanabec County	626	.2	625	86.1	570	24.7	–	–	8	–	163	60.1	146	62.3	6	–
South Harbor township, Mille Lacs County	583	1.2	576	83.2	548	49.8	3	–	10	–	177	39.5	156	35.9	10	60.0
South Haven city, Wright County	186	1.6	183	89.6	174	42.5	2	100.0	1	–	49	53.1	42	45.2	6	100.0
South Koochiching unorg., Koochiching County	300	1.0	297	74.7	293	32.4	3	–	17	–	87	48.3	78	47.4	4	–
South Red River township, Kittson County	16	–	16	100.0	16	12.5	–	–	–	–	5	60.0	5	60.0	–	–
Southside township, Wright County	1 237	.6	1 229	84.2	1 156	38.1	–	–	21	66.7	352	42.9	330	42.4	10	40.0
South St. Paul city, Dakota County	20 197	2.1	19 778	82.3	18 648	39.2	189	23.3	769	33.3	5 409	48.3	4 483	46.4	749	59.9
Spalding township, Aitkin County	191	2.6	186	85.5	180	38.3	3	100.0	2	–	60	38.3	52	36.5	8	50.0
Spang township, Itasca County	257	2.3	251	82.5	235	15.7	–	–	–	–	72	56.9	68	54.4	2	100.0
Sparta township, Chippewa County	869	.9	861	90.5	818	29.1	6	50.0	31	16.1	253	49.0	240	48.8	9	77.8
Spencer township, Aitkin County	470	–	470	83.2	424	30.4	–	–	4	50.0	132	50.0	129	51.2	3	–
Spencer Brook township, Isanti County	1 203	.2	1 201	85.8	1 123	31.3	2	–	9	44.4	332	53.3	319	53.6	3	66.7
Spicer city, Kandiyohi County	1 015	1.0	1 005	83.6	949	41.3	4	–	44	22.7	264	51.5	216	47.2	41	78.0
Splithand township, Itasca County	253	–	253	80.6	225	27.6	–	–	–	–	84	40.5	69	46.4	9	22.2
Split Rock township, Carlton County	125	–	125	69.6	119	32.8	–	–	14	–	29	44.8	27	48.1	2	–
Spring Brook township, Kittson County	88	–	88	88.6	79	7.6	–	–	9	–	26	57.7	26	57.7	–	–
Spring Creek township, Becker County	156	–	156	91.7	141	10.6	–	–	2	–	43	58.1	33	60.6	4	50.0
Spring Creek township, Norman County	99	–	99	79.8	93	17.2	–	–	2	–	23	60.9	21	66.7	–	–
Springdale township, Redwood County	246	–	246	83.7	241	8.7	–	–	–	–	74	55.4	73	56.2	–	–
Springfield city, Brown County	2 173	.9	2 153	89.2	2 021	28.7	16	31.3	146	47.3	575	44.3	512	43.8	46	54.3
Springfield township, Cottonwood County	199	–	199	87.4	181	25.4	3	–	4	50.0	60	43.3	56	42.9	2	100.0
Spring Grove city, Houston County	1 153	.3	1 149	67.4	1 088	34.1	7	–	103	20.4	319	36.1	283	33.6	29	58.6
Spring Grove township, Houston County	557	1.3	550	65.8	523	37.3	2	–	81	34.6	131	50.4	108	49.1	16	68.8
Spring Hill city, Stearns County	74	–	74	100.0	72	18.1	–	–	30	3.3	19	36.8	14	50.0	2	–
Spring Hill township, Stearns County	435	–	435	100.0	406	17.7	4	50.0	78	26.9	106	55.7	95	60.0	3	–
Spring Lake township, Scott County	2 853	–	2 853	80.5	2 665	30.8	36	–	64	9.4	784	57.4	723	59.3	25	64.0
Spring Lake Park city	6 545	3.8	6 294	79.4	6 073	37.5	72	30.6	263	30.4	1 819	52.0	1 495	49.3	265	74.7
Anoka County	6 429	3.8	6 185	79.6	5 968	37.9	72	30.6	256	31.3	1 788	52.9	1 477	49.9	252	78.6
Ramsey County	116	6.0	109	69.7	105	15.2	–	–	7	–	31	–	18	–	13	–
Spring Park city, Hennepin County	1 571	2.0	1 539	72.1	1 497	68.1	10	40.0	45	13.3	322	38.5	235	27.7	64	70.3
Spring Prairie township, Clay County	312	1.0	309	42.1	291	4.5	12	100.0	59	100.0	64	51.6	62	53.2	–	–
Springvale township, Isanti County	1 058	.2	1 056	85.9	982	28.6	15	26.7	15	13.3	295	55.6	255	54.1	32	68.8
Spring Valley city, Fillmore County	2 461	.7	2 445	78.6	2 281	40.9	22	–	35	31.4	695	48.2	578	45.2	94	67.0
Spring Valley township, Fillmore County	592	1.7	582	82.8	560	29.8	–	–	10	40.0	166	50.6	155	51.6	4	50.0
Springwater township, Rock County	294	–	294	57.8	264	21.2	3	100.0	2	–	85	56.5	83	55.4	–	–
Spruce township, Roseau County	596	1.5	587	85.5	551	22.0	4	50.0	20	55.0	169	57.4	146	57.5	16	68.8
Spruce Grove township, Becker County	400	–	400	87.3	375	20.5	–	–	41	4.9	118	48.3	113	47.8	2	–
Spruce Grove township, Beltrami County	67	–	67	82.1	67	19.4	–	–	9	–	15	66.7	15	66.7	–	–
Spruce Hill township, Douglas County	385	.5	383	94.8	343	37.0	–	–	–	–	112	50.9	98	49.0	3	66.7
Spruce Valley township, Marshall County	265	–	265	85.3	250	8.0	2	–	15	–	76	51.3	70	52.9	4	50.0

TIPSII [UPF] GPH527 CENSUS90 72583600 06/ 18/ 92 1:41 PM MACHINE: C DATA:CENSUS90S*PH5TIPSDA27. 06/ 16/ 92 17:23:34 TAPE: NONE FRAME: 81
TSF:CENSUS90*92. 06/ 18/ 92 10:41:18 UTF:CENSUS90*93. 06/ 18/ 92 10:41:18 META:CENSUS90S*PH5TABLES27. 06/ 18/ 92 11:26:48

Table 2. **Selected Social Characteristics: 1990**—Con.

[Data based on sample and subject to sampling variability, see text. For definitions of terms and meanings of symbols, see text]

State County Place and [In Selected States] County Subdivision	All persons				Persons 5 years and over		Persons who speak a language other than English at home				Family households					
			Native				Persons 5 to 17 years		Persons 18 years and over				Married-couple family		Female householder, no husband present	
	Total	Percent foreign born	Total	Percent born in State of residence	Total	Percent living in different house in 1985	Total	Percent who do not speak English "very well"	Total	Percent who do not speak English "very well"	Total	Percent with own children under 18 years	Total	Percent with own children under 18 years	Total	Percent with own children under 18 years
PLACE AND COUNTY SUBDIVISION—Con.																
Squaw Lake city, Itasca County	131	–	131	92.4	116	39.7	–	–	20	25.0	30	50.0	18	38.9	10	60.0
Stacy city, Chisago County	1 081	.5	1 076	83.2	974	41.7	–	–	8	25.0	281	72.2	218	67.4	47	87.2
Stafford township, Roseau County	221	–	221	86.9	201	40.8	–	–	10	20.0	70	45.7	60	45.0	5	100.0
Stanchfield township, Isanti County	1 060	.5	1 055	83.9	974	32.4	6	100.0	35	5.7	287	50.5	258	50.8	15	53.3
Stanford township, Isanti County	1 822	.7	1 809	84.2	1 700	33.8	28	32.1	44	34.1	452	57.3	403	54.8	24	87.5
Stanley township, Lyon County	291	4.5	278	92.1	261	30.7	9	100.0	6	66.7	75	62.7	70	60.0	2	100.0
Stanton township, Goodhue County	831	–	831	81.1	793	26.4	–	–	15	40.0	244	51.6	218	51.8	20	55.0
Staples city	2 754	.8	2 733	80.7	2 569	50.4	41	34.1	119	20.2	685	56.6	515	50.5	123	85.4
Todd County	2 357	.5	2 346	81.1	2 211	48.2	41	34.1	101	7.9	598	53.3	461	48.2	97	81.4
Wadena County	397	2.5	387	78.3	358	64.5	–	–	18	88.9	87	79.3	54	70.4	26	100.0
Staples township, Todd County	865	.2	863	86.3	810	24.1	14	85.7	19	42.1	239	49.4	202	49.5	19	57.9
Star township, Pennington County	197	1.5	194	93.3	184	42.4	–	–	7	–	51	62.7	51	62.7	–	–
Starbuck city, Pope County	1 141	1.1	1 129	87.2	1 076	35.4	–	–	192	20.8	303	34.7	263	30.8	27	66.7
Stark township, Brown County	434	–	434	96.3	389	21.9	3	–	29	34.5	112	50.0	95	55.8	8	–
Star Lake township, Otter Tail County	315	.6	313	83.1	299	26.8	3	–	9	33.3	90	38.9	85	41.2	2	–
Stately township, Brown County	184	–	184	97.8	168	20.2	–	–	–	–	50	52.0	50	52.0	–	–
Steamboat River township, Hubbard County	90	–	90	60.0	90	11.1	–	–	–	–	37	18.9	37	18.9	–	–
Steen city, Rock County	164	5.5	155	31.6	151	40.4	–	–	15	40.0	49	44.9	43	46.5	2	–
Steenerson township, Beltrami County	31	–	31	90.3	31	–	–	–	9	–	13	–	10	–	3	–
Stephen city, Marshall County	700	.4	697	67.6	658	21.9	–	–	12	8.3	187	49.7	183	49.7	4	50.0
Sterling township, Blue Earth County	297	1.0	294	95.6	287	13.6	2	–	4	50.0	94	47.9	90	45.6	2	100.0
Stevens township, Stevens County	127	–	127	88.2	124	10.5	–	–	–	–	39	41.0	36	44.4	–	–
Stewart city, McLeod County	569	–	569	86.3	535	23.6	2	–	28	14.3	144	56.9	133	53.4	9	100.0
Stewartville city, Olmsted County	4 520	.4	4 504	73.0	4 109	45.7	6	–	34	61.8	1 223	59.2	1 065	55.6	127	85.0
Stillwater city, Washington County	13 882	2.3	13 567	70.6	12 907	45.4	73	41.1	347	48.4	3 698	54.4	2 970	52.2	564	76.2
Stillwater township, Washington County	2 066	2.2	2 020	77.4	1 911	38.0	25	8.0	37	21.6	585	57.8	546	58.4	22	40.9
Stockholm township, Wright County	784	1.1	775	92.0	725	28.4	10	–	31	16.1	210	55.7	200	55.5	8	50.0
Stockton city, Winona County	532	–	532	76.1	473	44.0	7	–	5	40.0	133	71.4	110	75.5	11	63.6
Stokes township, Itasca County	197	–	197	66.5	185	29.2	–	–	5	–	59	50.8	49	49.0	4	75.0
Stokes township, Roseau County	197	–	197	80.7	180	50.6	2	100.0	10	–	52	51.9	44	52.3	4	50.0
Stoneham township, Chippewa County	301	.3	300	91.0	277	15.2	3	–	–	–	84	44.0	77	48.1	2	–
Stoney Brook township, St. Louis County	203	4.4	194	92.8	196	32.1	–	–	19	36.8	57	38.6	49	40.8	4	50.0
Stony Brook township, Grant County	159	–	159	92.5	140	23.6	–	–	17	58.8	52	28.8	50	30.0	2	–
Stony River township, Lake County	214	1.4	211	60.7	209	24.9	–	–	3	–	55	40.0	47	38.3	5	20.0
Stony Run township, Yellow Medicine County	555	.5	552	89.7	520	28.8	–	–	22	40.9	151	49.7	139	50.4	7	71.4
Storden city, Cottonwood County	287	.3	286	78.3	274	31.4	–	–	8	50.0	90	38.9	81	39.5	4	–
Storden township, Cottonwood County	256	–	256	90.2	246	14.6	–	–	4	50.0	74	44.6	72	45.8	–	–
Stowe Prairie township, Todd County	526	.8	522	87.2	489	25.2	–	–	10	–	150	47.3	138	47.1	9	66.7
Straight River township, Hubbard County	487	–	487	76.2	454	8.6	–	–	17	64.7	140	46.4	130	45.4	6	33.3
Strand township, Norman County	177	–	177	90.4	168	1.8	–	–	9	–	49	57.1	42	66.7	–	–
Strandquist city, Marshall County	96	–	96	84.4	89	51.7	–	–	2	–	27	44.4	18	38.9	4	–
Strathcona city, Roseau County	34	–	34	100.0	34	5.9	–	–	–	–	10	50.0	10	50.0	–	–
Sturgeon township, St. Louis County	203	–	203	75.9	186	23.7	–	–	11	–	51	45.1	42	42.9	7	42.9
Sturgeon Lake city, Pine County	226	–	226	83.2	207	45.4	–	–	10	–	55	67.3	48	62.5	5	100.0
Sturgeon Lake township, Pine County	418	1.7	411	83.2	386	46.9	–	–	6	–	92	54.3	79	53.2	11	72.7
Sugar Bush township, Becker County	431	2.1	422	77.7	388	28.9	–	–	16	–	114	49.1	102	50.0	5	100.0
Sugar Bush township, Beltrami County	119	–	119	69.7	110	36.4	–	–	7	57.1	39	38.5	36	41.7	3	–
Sullivan township, Polk County	175	1.1	173	34.1	169	40.2	–	–	3	100.0	53	43.4	49	38.8	–	–
Summit township, Beltrami County	225	.4	224	85.3	211	27.0	–	–	4	50.0	60	43.3	60	43.3	–	–
Summit township, Steele County	556	–	556	85.3	520	20.6	4	50.0	23	17.4	160	47.5	142	49.3	14	28.6
Summit Lake township, Nobles County	412	3.9	396	80.3	377	18.0	7	100.0	13	30.8	117	53.0	111	52.3	4	100.0
Sumner township, Fillmore County	431	.5	429	79.3	400	25.0	–	–	9	–	118	41.5	115	40.9	1	–
Sumter township, McLeod County	522	–	522	95.0	479	25.9	–	–	18	33.3	156	45.5	145	44.1	3	100.0
Sunburg city, Kandiyohi County	132	–	132	90.9	120	33.3	–	–	27	22.2	41	53.7	39	56.4	–	–
Sundal township, Norman County	180	–	180	83.3	166	9.6	–	–	–	–	49	55.1	44	50.0	5	100.0
Sundown township, Redwood County	304	–	304	91.4	282	12.8	3	–	–	–	81	61.7	79	63.3	2	–
Sunfish Lake city, Dakota County	460	4.1	441	79.1	438	43.4	–	–	25	16.0	135	49.6	130	50.0	1	–
Sunnyside township, Wilkin County	174	–	174	82.8	162	16.0	–	–	6	–	52	42.3	52	42.3	–	–
Sunrise township, Chisago County	1 106	–	1 106	81.9	1 022	33.6	2	–	21	33.3	284	57.7	257	60.7	13	15.4
Svea township, Kittson County	58	–	58	72.4	49	–	–	–	1	–	13	46.2	13	46.2	–	–
Sverdrup township, Otter Tail County	640	.9	634	75.7	587	36.6	2	–	36	36.1	186	48.4	167	45.5	12	58.3

TIPSII [UPF] GPH527 CENSUS90 72583600 06/18/92 1:41 PM MACHINE: C DATA:CENSUS90S*PH5TIPSDA27. 06/16/92 17:23:34 TAPE: NONE FRAME: 82
TSF:CENSUS90*92. 06/18/92 10:41:18 UTF:CENSUS90*93. 06/18/92 10:41:18 META:CENSUS90S*PH5TABLES27. 06/18/92 11:26:48

Table 2. **Selected Social Characteristics: 1990**—Con.

[Data based on sample and subject to sampling variability, see text. For definitions of terms and meanings of symbols, see text]

State County Place and [In Selected States] County Subdivision	All persons				Persons 5 years and over		Persons who speak a language other than English at home				Family households					
			Native				Persons 5 to 17 years		Persons 18 years and over				Married-couple family		Female householder, no husband present	
	Total	Percent foreign born	Total	Percent born in State of residence	Total	Percent living in different house in 1985	Total	Percent who do not speak English "very well"	Total	Percent who do not speak English "very well"	Total	Percent with own children under 18 years	Total	Percent with own children under 18 years	Total	Percent with own children under 18 years
PLACE AND COUNTY SUBDIVISION—Con.																
Swan Lake township, Stevens County	255	1.2	252	84.9	238	32.8	–	–	–	–	71	52.1	69	50.7	–	–
Swan River township, Morrison County	743	.3	741	95.7	696	14.2	9	66.7	43	51.2	178	59.6	164	62.8	5	–
Swanville city, Morrison County	339	1.2	335	86.0	331	26.9	–	–	–	–	77	62.3	60	73.3	11	36.4
Swanville township, Morrison County	492	–	492	86.8	461	25.6	–	–	17	35.3	137	44.5	122	42.6	2	100.0
Swede Grove township, Meeker County	437	1.6	430	86.0	383	35.5	4	–	31	45.2	118	51.7	112	51.8	4	50.0
Swede Prairie township, Yellow Medicine County	191	–	191	90.6	186	17.2	5	–	12	–	49	46.9	45	51.1	2	–
Swedes Forest township, Redwood County	142	–	142	97.2	137	19.0	–	–	27	7.4	39	33.3	33	39.4	–	–
Sweet township, Pipestone County	380	–	380	75.8	345	26.4	–	–	4	–	104	48.1	94	46.8	3	66.7
Swenoda township, Swift County	171	–	171	94.2	150	34.0	–	–	13	–	56	39.3	56	39.3	–	–
Sylvan township, Cass County	1 275	.5	1 269	80.3	1 164	44.9	4	–	19	10.5	361	51.8	333	49.8	15	100.0
Synnes township, Stevens County	135	–	135	85.9	114	11.4	–	–	2	–	36	52.8	36	52.8	–	–
Tabor township, Polk County	167	–	167	53.3	137	21.2	–	–	2	–	47	48.9	46	50.0	–	–
Taconite city, Itasca County	314	1.0	311	84.9	298	26.8	–	–	10	–	82	50.0	70	47.1	12	66.7
Tamarac township, Marshall County	119	–	119	83.2	111	6.3	–	–	9	33.3	34	35.3	32	37.5	–	–
Tamarack city, Aitkin County	50	4.0	48	62.5	50	14.0	–	–	5	–	12	41.7	10	40.0	2	50.0
Tanberg township, Wilkin County	100	–	100	90.0	91	7.7	–	–	10	20.0	28	50.0	28	50.0	–	–
Tansem township, Clay County	192	–	192	71.4	181	21.5	–	–	23	34.8	64	25.0	62	25.8	2	–
Taopi city, Mower County	93	2.2	91	81.3	87	19.5	–	–	–	–	19	68.4	19	68.4	–	–
Tara township, Swift County	167	–	167	94.0	159	15.1	–	–	4	–	42	64.3	38	65.8	2	–
Tara township, Traverse County	136	–	136	80.9	121	17.4	–	–	–	–	37	56.8	37	56.8	–	–
Taunton city, Lyon County	198	2.5	193	86.5	178	27.0	–	–	12	58.3	54	46.3	52	44.2	2	100.0
Taylor township, Beltrami County	137	–	137	83.9	129	37.2	–	–	4	100.0	34	64.7	28	64.3	2	100.0
Taylor township, Traverse County	104	–	104	81.7	93	11.8	–	–	–	–	43	27.9	41	29.3	2	–
Taylors Falls city, Chisago County	725	.4	722	60.1	670	37.8	–	–	23	26.1	204	47.5	167	41.3	29	75.9
Tegner township, Kittson County	55	–	55	76.4	52	42.3	–	–	–	–	11	54.5	6	100.0	3	–
Teien township, Kittson County	130	1.5	128	42.2	118	42.4	2	–	3	–	36	63.9	34	67.6	1	–
Tenhassen township, Martin County	343	–	343	79.0	328	8.8	–	–	21	28.6	102	34.3	102	34.3	–	–
Ten Lake township, Beltrami County	668	.6	664	70.8	605	36.7	16	18.8	51	33.3	187	54.0	139	45.3	33	84.8
Ten Mile Lake township, Lac qui Parle County	199	1.0	197	87.3	184	14.7	1	–	13	15.4	59	40.7	56	42.9	–	–
Tenney city, Wilkin County	3	–	3	–	3	–	–	–	–	–	–	–	–	–	–	–
Tenstrike city, Beltrami County	192	–	192	75.0	178	28.7	1	–	–	–	53	43.4	45	37.8	6	66.7
Terrebonne township, Red Lake County	166	–	166	91.6	148	16.2	–	–	17	–	44	47.7	44	47.7	–	–
Thief Lake township, Marshall County	35	–	35	100.0	35	5.7	2	100.0	8	100.0	12	50.0	9	66.7	3	–
Thief River Falls city, Pennington County	8 010	1.0	7 927	76.6	7 484	42.7	76	48.7	476	23.3	2 023	49.5	1 585	45.6	311	66.2
Third River township, Itasca County	30	–	30	83.3	26	26.9	–	–	–	–	11	9.1	10	10.0	1	–
Thomastown township, Wadena County	894	.8	887	85.9	828	30.4	2	–	7	–	258	50.8	238	47.5	11	100.0
Thompson township, Kittson County	206	1.0	204	78.4	193	84.5	3	100.0	23	–	66	37.9	66	37.9	–	–
Thomson city, Carlton County	125	–	125	93.6	116	38.8	–	–	4	50.0	36	44.4	30	46.7	6	33.3
Thomson township, Carlton County	3 970	.7	3 944	85.9	3 680	31.8	18	11.1	260	7.7	1 132	54.9	1 024	53.8	57	82.5
Thorpe township, Hubbard County	14	–	14	28.6	14	14.3	–	–	–	–	5	–	5	–	–	–
Three Lakes township, Redwood County	224	–	224	96.4	215	14.0	–	–	1	100.0	59	54.2	54	59.3	–	–
Thunder Lake township, Cass County	172	3.5	166	72.3	164	65.2	–	–	4	–	61	36.1	47	21.3	6	66.7
Tilden township, Polk County	15	–	15	86.7	15	26.7	–	–	6	33.3	6	–	6	–	–	–
Timothy township, Crow Wing County	131	2.3	128	84.4	117	33.3	–	–	–	–	41	48.8	35	40.0	6	100.0
Tintah city, Traverse County	78	–	78	84.6	76	14.5	–	–	–	–	19	26.3	17	17.6	2	100.0
Tintah township, Traverse County	80	–	80	88.8	71	2.8	–	–	–	–	20	65.0	20	65.0	–	–
Toad Lake township, Becker County	388	.8	385	80.8	372	26.1	–	–	63	23.8	108	49.1	94	47.9	9	55.6
Todd township, Hubbard County	1 213	.5	1 207	73.7	1 128	30.0	7	100.0	43	60.5	358	43.9	315	42.9	25	60.0
Tofte township, Cook County	248	1.2	245	72.7	237	24.5	–	–	16	31.3	69	43.5	58	43.1	8	62.5
Toivola township, St. Louis County	268	2.6	261	72.4	256	44.5	26	46.2	38	23.7	72	56.9	62	59.7	8	50.0
Tonka Bay city, Hennepin County	1 472	1.4	1 451	68.1	1 367	48.1	10	–	27	44.4	420	45.5	372	43.0	34	61.8
Toqua township, Big Stone County	94	–	94	90.4	85	17.6	2	–	11	–	25	36.0	19	47.4	2	–
Tordenskjold township, Otter Tail County	441	.5	439	79.7	425	27.5	–	–	4	–	130	34.6	121	33.9	2	–
Torning township, Swift County	484	–	484	91.1	444	27.0	2	–	16	50.0	130	56.2	121	57.0	7	28.6
Torrey township, Cass County	107	–	107	76.6	107	19.6	–	–	3	–	27	51.9	27	51.9	–	–
Tower city, St. Louis County	508	.6	505	85.9	477	41.5	–	–	24	33.3	154	33.1	121	32.2	19	26.3
Tracy city, Lyon County	2 059	1.2	2 035	81.0	1 942	35.0	5	60.0	49	32.7	548	43.2	496	39.3	38	89.5
Trail city, Polk County	77	–	77	84.4	71	36.6	–	–	2	–	21	33.3	16	12.5	5	100.0
Transit township, Sibley County	337	–	337	95.3	332	19.6	–	–	45	28.9	100	33.0	82	35.4	4	100.0
Traverse township, Nicollet County	346	.9	343	89.2	308	30.5	5	–	7	28.6	102	53.9	83	47.0	16	87.5

TIPSII [UPF] GPH527 CENSUS90 7258360 06/18/92 1:41 PM MACHINE: C DATA:CENSUS90S*PH5TIPSDA27. 06/16/92 17:23:34 TAPE: NONE FRAME: 83
TSF:CENSUS90*92. 06/18/92 10:41:18 UTF:CENSUS90*93. 06/18/92 10:41:18 META:CENSUS90S*PH5TABLES27. 06/18/92 11:26:48

Table 2. **Selected Social Characteristics: 1990**—Con.

[Data based on sample and subject to sampling variability, see text. For definitions of terms and meanings of symbols, see text]

State County Place and [In Selected States] County Subdivision	All persons				Persons 5 years and over		Persons who speak a language other than English at home				Family households					
			Native				Persons 5 to 17 years		Persons 18 years and over				Married-couple family		Female householder, no husband present	
	Total	Percent foreign born	Total	Percent born in State of residence	Total	Percent living in different house in 1985	Total	Percent who do not speak English "very well"	Total	Percent who do not speak English "very well"	Total	Percent with own children under 18 years	Total	Percent with own children under 18 years	Total	Percent with own children under 18 years
PLACE AND COUNTY SUBDIVISION—Con.																
Trelipe township, Cass County	129	1.6	127	77.2	118	52.5	–	–	–	–	43	30.2	41	26.8	–	–
Trimont city, Martin County	730	1.2	721	80.4	687	34.2	4	50.0	15	33.3	204	34.8	180	31.1	22	59.1
Trommald city, Crow Wing County	88	1.1	87	82.8	80	58.8	–	–	–	–	23	65.2	20	65.0	3	66.7
Trondhjem township, Otter Tail County	193	–	193	90.2	177	11.3	2	–	21	33.3	55	54.5	52	57.7	3	–
Trosky city, Pipestone County	103	–	103	80.6	93	36.6	–	–	–	–	28	50.0	27	51.9	–	–
Trout Lake township, Itasca County	823	.7	817	82.3	781	27.0	2	–	19	10.5	233	48.1	201	48.8	10	60.0
Troy township, Pipestone County	328	.6	326	66.3	297	19.2	–	–	3	–	86	54.7	80	53.8	4	50.0
Troy township, Renville County	324	–	324	87.0	301	20.6	–	–	9	33.3	82	50.0	79	48.1	3	100.0
Truman city, Martin County	1 294	1.8	1 271	78.4	1 216	37.1	2	–	95	27.4	335	47.8	308	46.8	18	66.7
Tumuli township, Otter Tail County	391	.8	388	85.8	375	30.7	–	–	12	25.0	107	41.1	100	44.0	4	–
Tunsberg township, Chippewa County	215	–	215	88.8	200	33.5	2	100.0	2	–	59	59.3	55	61.8	4	25.0
Turner township, Aitkin County	149	1.3	147	78.2	137	47.4	3	100.0	8	62.5	48	39.6	44	36.4	4	75.0
Turtle Creek township, Todd County	296	–	296	85.5	285	22.5	3	–	–	–	81	58.0	80	58.8	1	–
Turtle Lake township, Beltrami County	869	1.5	856	69.5	796	52.6	4	100.0	26	15.4	247	48.6	234	47.0	10	100.0
Turtle Lake township, Cass County	471	1.3	465	69.5	437	52.4	–	–	25	60.0	146	28.8	124	25.8	22	45.5
Turtle River city, Beltrami County	72	–	72	77.8	64	34.4	–	–	–	–	22	50.0	20	45.0	2	100.0
Turtle River township, Beltrami County	768	.7	763	70.2	711	40.1	7	–	20	5.0	230	47.0	209	45.5	16	68.8
Twin Lakes township, Carlton County	1 673	.2	1 669	84.8	1 555	31.6	6	33.3	20	15.0	456	55.5	414	55.1	28	75.0
Twin Lakes city, Freeborn County	160	1.9	157	72.6	146	42.5	2	100.0	–	–	38	68.4	32	62.5	4	100.0
Twin Lakes township, Mahnomen County	649	–	649	92.6	588	40.6	–	–	17	29.4	155	63.9	88	55.7	49	85.7
Twin Valley city, Norman County	843	.8	836	78.8	801	35.8	–	–	70	18.6	185	36.8	169	36.1	14	50.0
Two Harbors city, Lake County	3 651	2.3	3 567	82.8	3 433	40.1	–	–	161	3.1	991	44.9	875	41.5	107	68.2
Two Inlets township, Becker County	253	2.8	246	72.4	238	49.2	–	–	12	83.3	76	43.4	70	42.9	3	100.0
Two Rivers township, Morrison County	588	–	588	95.2	546	11.0	–	–	39	33.3	136	61.8	122	64.8	11	18.2
Tyler city, Lincoln County	1 269	.8	1 259	78.2	1 225	37.1	18	22.2	86	18.6	353	41.1	312	38.1	23	69.6
Tynsid township, Polk County	47	–	47	63.8	44	36.4	–	–	4	–	19	21.1	18	22.2	–	–
Tyro township, Yellow Medicine County	214	–	214	90.2	198	8.6	–	–	8	50.0	60	36.7	60	36.7	–	–
Tyrone township, Le Sueur County	643	.3	641	89.2	609	23.5	4	–	14	14.3	195	43.6	184	44.6	5	20.0
Udolpho township, Mower County	473	.4	471	84.9	434	23.3	6	66.7	25	32.0	136	46.3	117	48.7	9	22.2
Ulen city, Clay County	533	–	533	79.7	505	31.3	–	–	60	36.7	136	44.9	127	44.1	9	55.6
Ulen township, Clay County	197	–	197	75.1	184	24.5	–	–	8	–	64	21.9	52	26.9	8	–
Underwood city, Otter Tail County	288	2.1	282	77.3	279	22.6	2	100.0	26	34.6	90	41.1	81	42.0	9	33.3
Underwood township, Redwood County	225	–	225	94.7	207	17.4	–	–	3	–	65	52.3	58	55.2	2	100.0
Union township, Houston County	338	.3	337	46.6	318	17.3	6	66.7	10	30.0	93	46.2	85	47.1	3	–
Union Grove township, Meeker County	608	.3	606	91.9	553	21.7	7	42.9	6	66.7	170	44.7	159	47.2	7	14.3
Upper Red Lake unorg., Beltrami County	29	–	29	86.2	18	–	–	–	–	–	9	66.7	9	66.7	–	–
Upsala city, Morrison County	336	.6	334	92.2	299	33.8	–	–	21	57.1	92	39.1	82	41.5	8	–
Urbank city, Otter Tail County	85	2.4	83	96.4	77	2.6	–	–	18	–	20	90.0	20	90.0	–	–
Urness township, Douglas County	231	1.3	228	85.1	220	60.5	3	–	7	–	73	45.2	58	50.0	8	25.0
Utica city, Winona County	218	1.8	214	87.9	195	28.7	5	–	15	6.7	54	55.6	51	58.8	1	–
Utica township, Winona County	661	–	661	85.0	607	21.7	13	76.9	30	53.3	171	52.0	149	55.7	8	25.0
Vadnais Heights city, Ramsey County	11 041	1.8	10 839	79.4	9 899	56.3	80	30.0	294	33.0	2 896	61.9	2 517	61.6	279	59.5
Vail township, Redwood County	306	–	306	99.3	282	13.1	–	–	2	–	74	56.8	74	56.8	–	–
Vallers township, Lyon County	294	1.4	290	88.6	268	17.2	–	–	9	22.2	79	57.0	70	58.6	–	–
Valley township, Marshall County	211	–	211	85.8	195	16.4	6	–	23	–	63	57.1	63	57.1	–	–
Van Buren township, St. Louis County	171	1.2	169	82.8	157	23.6	–	–	27	–	52	44.2	46	41.3	4	100.0
Vasa township, Goodhue County	881	.3	878	85.8	819	18.6	–	–	17	11.8	246	49.6	230	50.0	6	50.0
Vega township, Marshall County	133	–	133	46.6	125	24.0	2	–	7	–	46	32.6	41	29.3	3	100.0
Veldt township, Marshall County	53	3.8	51	78.4	48	43.8	–	–	2	–	17	52.9	17	52.9	–	–
Verdi township, Lincoln County	248	.4	247	67.6	238	19.7	6	33.3	10	30.0	72	37.5	64	37.5	2	–
Verdon township, Aitkin County	28	–	28	60.7	28	32.1	–	–	–	–	10	–	4	–	–	–
Vergas city, Otter Tail County	283	–	283	71.4	266	24.4	–	–	14	21.4	80	48.8	67	44.8	11	81.8
Vermilion Lake township, St. Louis County	321	–	321	78.8	298	36.6	–	–	23	–	85	45.9	84	46.4	1	–
Vermillion city, Dakota County	549	.4	547	88.7	481	26.4	2	–	8	–	131	64.1	125	67.2	6	–
Vermillion township, Dakota County	1 180	1.0	1 168	86.9	1 086	29.8	7	–	28	14.3	312	59.3	284	58.1	17	64.7
Verndale city, Wadena County	560	.4	558	79.9	514	42.0	–	–	22	–	152	43.4	119	37.0	24	62.5
Vernon township, Dodge County	595	–	595	83.5	566	27.6	5	20.0	35	20.0	171	48.0	159	50.3	4	–
Vernon Center city, Blue Earth County	323	5.6	305	81.0	299	23.7	–	–	9	–	91	60.4	74	58.1	9	66.7
Vernon Center township, Blue Earth County	383	1.0	379	88.4	356	30.1	3	–	8	25.0	106	52.8	103	53.4	3	33.3
Verona township, Faribault County	481	–	481	80.0	451	22.2	–	–	2	–	131	51.9	125	49.6	6	100.0
Vesta city, Redwood County	298	2.0	292	84.2	265	20.4	–	–	6	–	81	48.1	75	46.7	6	66.7
Vesta township, Redwood County	247	–	247	98.0	204	24.5	5	40.0	–	–	65	50.8	65	50.8	–	–
Victor township, Wright County	1 083	.6	1 076	89.9	992	34.7	5	40.0	15	40.0	266	52.6	244	52.0	8	87.5
Victoria city, Carver County	2 354	1.2	2 326	78.9	2 126	43.6	6	33.3	68	26.5	637	49.9	604	50.7	31	38.7
Viding township, Clay County	139	–	139	40.3	137	5.8	1	–	–	–	39	48.7	34	47.1	2	–
Vienna township, Rock County	227	.9	225	76.0	214	14.5	–	–	–	–	65	50.8	59	55.9	–	–
Viking city, Marshall County	87	–	87	100.0	85	38.8	–	–	9	100.0	21	66.7	21	66.7	–	–
Viking township, Marshall County	196	1.0	194	84.5	196	24.0	1	100.0	24	66.7	61	31.1	54	31.5	5	–
Villard city, Pope County	251	–	251	91.2	238	15.5	–	–	–	–	65	63.1	55	60.0	10	80.0

TIPSII [UPF] GPH527 CENSUS90 7258360 06/18/92 1:41 PM MACHINE: C DATA:CENSUS90S*PH5TIPSDA27. 06/16/92 17:23:34 TAPE: NONE FRAME: 84
TSF:CENSUS90*92. 06/18/92 10:41:18 UTF:CENSUS90*93. 06/18/92 10:41:18 META:CENSUS90S*PH5TABLES27. 06/18/92 11:26:48

Table 2. **Selected Social Characteristics: 1990**—Con.

[Data based on sample and subject to sampling variability, see text. For definitions of terms and meanings of symbols, see text]

State County Place and [In Selected States] County Subdivision	All persons				Persons 5 years and over		Persons who speak a language other than English at home				Family households					
			Native				Persons 5 to 17 years		Persons 18 years and over				Married-couple family		Female householder, no husband present	
	Total	Percent foreign born	Total	Percent born in State of residence	Total	Percent living in different house in 1985	Total	Percent who do not speak English "very well"	Total	Percent who do not speak English "very well"	Total	Percent with own children under 18 years	Total	Percent with own children under 18 years	Total	Percent with own children under 18 years
PLACE AND COUNTY SUBDIVISION—Con.																
Villard township, Todd County	524	1.0	519	85.9	479	37.2	7	–	12	16.7	148	48.0	133	45.9	11	81.8
Vineland CDP, Mille Lacs County	432	–	432	92.8	377	44.0	5	–	135	.7	96	50.0	28	14.3	45	71.1
Vineland township, Polk County	131	–	131	64.9	118	35.6	–	–	3	–	35	42.9	32	46.9	–	–
Vining city, Otter Tail County	75	–	75	88.0	71	23.9	–	–	8	–	25	16.0	25	16.0	–	–
Viola township, Olmsted County	604	–	604	86.1	569	30.8	7	71.4	13	38.5	159	57.2	146	56.2	9	100.0
Virginia city, St. Louis County	9 410	1.8	9 243	85.7	8 917	40.4	71	50.7	764	21.2	2 455	43.4	1 965	40.5	412	54.4
Vivian township, Waseca County	313	.6	311	93.9	293	15.4	3	–	7	28.6	100	40.0	84	44.0	8	37.5
Waasa township, St. Louis County	310	–	310	88.1	282	35.5	–	–	24	–	88	44.3	77	41.6	7	100.0
Wabana township, Itasca County	386	–	386	72.5	357	30.8	–	–	12	83.3	120	44.2	114	43.9	4	75.0
Wabasha city, Wabasha County	2 384	1.0	2 361	76.9	2 251	39.6	–	–	102	12.7	587	46.0	508	43.3	57	68.4
Wabasso city, Redwood County	683	.1	682	92.1	641	40.6	–	–	13	15.4	170	48.2	150	45.3	17	82.4
Wabedo township, Cass County	243	–	243	52.7	232	38.8	–	–	15	26.7	88	22.7	88	22.7	–	–
Waconia city, Carver County	3 498	1.4	3 448	83.9	3 257	49.4	16	–	338	44.1	929	48.1	807	46.5	86	64.0
Waconia township, Carver County	1 287	.4	1 282	90.4	1 204	29.2	8	62.5	70	31.4	359	50.1	330	50.6	21	42.9
Wacouta township, Goodhue County	387	.5	385	75.6	358	41.6	3	100.0	5	–	108	48.1	105	46.7	–	–
Wadena city	4 143	1.5	4 080	80.7	3 831	41.3	40	–	193	7.3	1 112	47.4	883	42.8	181	69.6
Otter Tail County	34	5.9	32	96.9	33	–	2	–	–	–	8	100.0	8	100.0	–	–
Wadena County	4 109	1.5	4 048	80.5	3 798	41.6	38	–	193	7.3	1 104	47.0	875	42.3	181	69.6
Wadena township, Wadena County	1 134	.6	1 127	82.9	1 049	23.6	14	–	36	44.4	280	60.7	256	59.4	6	100.0
Wagner township, Aitkin County	285	1.1	282	89.0	284	19.0	–	–	13	61.5	82	36.6	75	34.7	5	40.0
Wahkon city, Mille Lacs County	208	–	208	70.2	193	32.1	8	–	16	–	72	31.9	58	15.5	14	100.0
Wahnena township, Cass County	176	–	176	76.7	165	24.8	–	–	3	–	45	66.7	43	65.1	2	100.0
Waite Park city, Stearns County	5 020	1.6	4 940	83.4	4 624	67.3	20	–	193	59.6	1 229	50.6	903	50.5	264	53.8
Wakefield township, Stearns County	2 467	.4	2 456	91.0	2 264	34.5	34	32.4	137	32.1	675	56.3	623	55.9	36	77.8
Walcott township, Rice County	1 584	.8	1 571	88.2	1 473	28.4	6	33.3	38	13.2	448	51.6	423	51.5	12	58.3
Walden township, Cass County	326	–	326	73.6	290	42.1	7	71.4	2	100.0	91	52.7	80	53.8	3	100.0
Walden township, Pope County	201	1.0	199	84.4	190	21.1	–	–	12	41.7	49	65.3	43	60.5	4	100.0
Waldorf city, Waseca County	219	2.3	214	86.4	210	24.8	1	100.0	5	40.0	56	53.6	49	46.9	2	100.0
Walker city, Cass County	950	2.8	923	71.5	889	53.7	3	–	26	26.9	223	45.7	181	40.3	38	71.1
Walls township, Traverse County	99	–	99	86.9	93	–	–	–	–	–	29	55.2	29	55.2	–	–
Walnut Grove city, Redwood County	634	.6	630	80.6	609	31.7	–	–	11	27.3	185	34.1	166	33.7	12	58.3
Walnut Lake township, Faribault County	314	–	314	90.1	284	10.9	3	100.0	6	–	84	48.8	78	50.0	6	33.3
Walter township, Lac qui Parle County	237	–	237	74.3	217	16.6	1	–	7	–	73	41.1	67	44.8	4	–
Walters city, Faribault County	75	–	75	84.0	73	23.3	2	100.0	–	–	18	55.6	14	42.9	4	100.0
Waltham city, Mower County	166	–	166	91.0	150	36.7	–	–	9	–	41	56.1	37	56.8	2	–
Waltham township, Mower County	400	.5	398	85.2	360	29.4	–	–	8	75.0	141	33.3	128	33.6	4	50.0
Walworth township, Becker County	141	–	141	80.9	129	16.3	–	–	11	–	35	34.3	28	42.9	4	–
Wanamingo city, Goodhue County	847	.6	842	85.7	775	40.9	3	–	45	13.3	222	49.1	191	45.5	27	81.5
Wanamingo township, Goodhue County	500	.8	496	85.3	445	30.1	–	–	17	35.3	128	44.5	113	46.9	3	–
Wanda city, Redwood County	95	–	95	95.8	90	10.0	–	–	2	–	26	46.2	19	47.4	5	60.0
Wang township, Renville County	301	1.0	298	92.6	273	24.9	–	–	10	50.0	83	54.2	79	51.9	4	100.0
Wanger township, Marshall County	119	–	119	94.1	113	23.0	–	–	20	55.0	35	51.4	32	56.3	2	–
Warba city, Itasca County	124	–	124	75.0	122	36.9	–	–	3	–	43	23.3	40	17.5	1	100.0
Ward township, Todd County	457	–	457	86.9	426	25.8	–	–	–	–	130	53.8	119	54.6	4	25.0
Warren city, Marshall County	1 804	1.1	1 785	75.9	1 700	30.5	13	23.1	142	9.2	478	48.5	408	44.4	60	71.7
Warren township, Winona County	629	.8	624	80.6	565	27.3	1	–	22	18.2	161	57.1	147	55.8	8	75.0
Warrenton township, Marshall County	118	–	118	82.2	103	16.5	–	–	7	28.6	34	67.6	34	67.6	–	–
Warroad city, Roseau County	1 679	4.7	1 600	77.1	1 497	52.9	21	–	58	36.2	404	64.1	310	61.6	53	81.1
Warsaw township, Goodhue County	578	.9	573	87.8	534	26.4	6	33.3	3	66.7	162	49.4	144	52.1	7	28.6
Warsaw township, Rice County	1 284	.2	1 282	89.2	1 197	27.7	9	55.6	27	18.5	358	56.7	325	55.1	19	78.9
Waseca city, Waseca County	8 385	.3	8 362	81.5	7 722	43.9	23	43.5	167	10.2	2 140	52.9	1 803	50.4	262	67.6
Washington township, Le Sueur County	622	.3	620	79.8	587	31.9	2	–	13	30.8	187	40.6	178	40.4	6	66.7
Washington Lake township, Sibley County	593	–	593	93.6	548	19.7	4	50.0	41	29.3	177	46.3	151	51.0	11	45.5
Wasioja township, Dodge County	954	1.3	942	80.3	880	32.2	4	100.0	28	21.4	244	55.3	228	53.9	10	60.0
Waskish township, Beltrami County	140	–	140	89.3	132	28.8	1	–	14	35.7	46	39.1	44	36.4	1	100.0
Watab township, Benton County	2 394	1.0	2 371	87.3	2 153	38.3	13	38.5	57	47.4	652	59.7	585	57.8	34	70.6
Waterbury township, Redwood County	276	–	276	97.5	257	11.3	2	–	6	–	71	47.9	67	50.7	–	–
Waterford township, Dakota County	454	.4	452	84.7	429	36.6	12	–	12	33.3	145	43.4	129	41.9	11	36.4
Watertown city, Carver County	2 408	1.2	2 380	84.7	2 163	44.9	8	–	56	19.6	616	59.1	526	57.8	65	69.2
Watertown township, Carver County	1 349	.6	1 341	85.6	1 263	33.5	7	–	34	23.5	387	50.1	355	51.5	13	61.5
Waterville city, Le Sueur County	1 771	.5	1 762	86.7	1 656	34.7	7	71.4	41	29.3	458	48.0	392	47.7	56	53.6
Waterville township, Le Sueur County	662	–	662	82.9	619	24.2	3	–	10	–	180	45.0	174	43.1	6	100.0
Watkins city, Meeker County	817	–	817	96.0	767	32.5	7	42.9	24	50.0	192	48.4	178	46.6	9	100.0
Watopa township, Wabasha County	251	–	251	79.3	237	28.3	–	–	–	–	76	46.1	68	48.5	4	50.0
Watson city, Chippewa County	216	–	216	83.8	197	29.9	7	–	15	33.3	60	38.3	54	35.2	4	100.0
Waubun city, Mahnomen County	337	.9	334	85.9	314	33.4	–	–	8	62.5	87	50.6	69	44.9	6	83.3
Waukenabo township, Aitkin County	230	.9	228	78.5	228	35.5	–	–	3	100.0	79	32.9	79	32.9	–	–
Waukon township, Norman County	163	–	163	85.3	155	16.8	–	–	–	–	51	47.1	44	50.0	2	100.0

TIPSII [UPF] GPH527 CENSUS90 7258360O 06/ 18/ 92 1:41 PM MACHINE: C DATA:CENSUS90S*PH5TIPSDA27. 06/ 16/ 92 17:23:34 TAPE: NONE FRAME: 85
TSF:CENSUS90*92. 06/ 18/ 92 10:41:18 UTF:CENSUS90*93. 06/ 18/ 92 10:41:18 META:CENSUS90S*PH5TABLES27. 06/ 18/ 92 11:26:48

Table 2. **Selected Social Characteristics: 1990**—Con.

[Data based on sample and subject to sampling variability, see text. For definitions of terms and meanings of symbols, see text]

State County Place and [In Selected States] County Subdivision	All persons				Persons 5 years and over		Persons who speak a language other than English at home				Family households					
			Native				Persons 5 to 17 years		Persons 18 years and over				Married-couple family		Female householder, no husband present	
	Total	Percent foreign born	Total	Percent born in State of residence	Total	Percent living in different house in 1985	Total	Percent who do not speak English "very well"	Total	Percent who do not speak English "very well"	Total	Percent with own children under 18 years	Total	Percent with own children under 18 years	Total	Percent with own children under 18 years
PLACE AND COUNTY SUBDIVISION—Con.																
Waverly township, Martin County	299	.7	297	93.6	272	25.0	2	100.0	2	–	81	58.0	81	58.0	–	–
Waverly city, Wright County	601	–	601	89.5	546	34.6	2	–	16	18.8	149	53.7	120	56.7	21	42.9
Wawina township, Itasca County	66	–	66	69.7	63	22.2	–	–	13	–	16	43.8	10	50.0	2	–
Wayzata city, Hennepin County	3 806	3.4	3 675	67.8	3 576	55.0	42	23.8	168	35.7	937	40.1	791	38.3	97	61.9
Wealthwood township, Aitkin County	183	1.6	180	75.0	174	35.1	–	–	3	–	62	22.6	57	21.1	3	–
Webster township, Rice County	1 452	.7	1 442	82.2	1 356	31.4	4	50.0	87	36.8	403	54.3	366	53.6	18	44.4
Weimer township, Jackson County	237	–	237	79.3	232	33.2	–	–	–	–	59	39.0	55	41.8	2	–
Welch township, Goodhue County	702	1.0	695	79.9	664	27.6	4	–	28	7.1	200	50.5	184	51.6	5	40.0
Welcome city, Martin County	798	–	798	78.6	733	28.5	2	–	12	8.3	231	49.4	196	44.4	23	78.3
Wellington township, Renville County	260	–	260	92.3	231	12.1	–	–	14	85.7	76	43.4	71	43.7	5	40.0
Wells city, Faribault County	2 465	.9	2 442	84.5	2 333	29.4	21	23.8	78	35.9	661	43.3	557	40.2	86	58.1
Wells township, Rice County	1 677	.2	1 673	89.6	1 563	35.4	14	42.9	30	53.3	484	50.4	435	48.3	27	81.5
Wendell city, Grant County	143	–	143	84.6	134	23.1	–	–	14	28.6	47	31.9	44	34.1	2	–
Wergeland township, Yellow Medicine County	212	–	212	84.4	187	11.2	1	–	2	–	58	65.5	58	65.5	–	–
West Albany township, Wabasha County	383	–	383	85.9	366	14.2	–	–	5	100.0	99	57.6	94	60.6	–	–
West Bank township, Swift County	187	3.2	181	94.5	170	11.8	–	–	25	8.0	56	55.4	52	51.9	4	100.0
Westbrook city, Cottonwood County	835	1.2	825	85.1	812	25.0	–	–	20	30.0	207	32.4	193	31.6	10	60.0
Westbrook township, Cottonwood County	289	–	289	91.0	272	16.5	2	–	4	50.0	83	44.6	79	44.3	–	–
West Concord city, Dodge County	861	.8	854	82.7	792	33.3	16	–	32	18.8	237	48.9	208	44.7	22	81.8
West Cook unorg., Cook County	1 257	1.7	1 236	77.0	1 157	43.0	3	100.0	35	65.7	370	47.6	333	46.8	19	21.1
West Crow Wing unorg., Crow Wing County	3 987	.6	3 965	79.0	3 682	46.8	29	79.3	92	57.6	1 158	53.6	1 019	53.5	102	61.8
Westerheim township, Lyon County	284	.4	283	92.2	257	17.5	2	–	5	20.0	74	50.0	70	52.9	4	–
Western township, Otter Tail County	133	–	133	86.5	117	12.8	–	–	–	–	45	48.9	40	55.0	–	–
Westfield township, Dodge County	415	–	415	82.2	376	20.2	5	80.0	6	33.3	121	46.3	115	43.5	4	100.0
Westford township, Martin County	378	–	378	89.7	344	18.3	–	–	1	–	102	54.9	98	55.1	4	50.0
West Heron Lake township, Jackson County	154	–	154	77.3	143	23.1	–	–	6	–	52	34.6	49	36.7	–	–
West Lakeland township, Washington County	1 736	1.6	1 708	76.6	1 587	43.2	8	–	28	42.9	487	55.9	452	57.7	18	27.8
Westline township, Redwood County	253	–	253	97.6	233	19.7	9	–	2	–	69	55.1	69	55.1	–	–
West Newton township, Nicollet County	545	–	545	96.5	510	20.0	10	30.0	73	23.3	149	49.7	136	52.9	4	50.0
Westport city, Pope County	21	–	21	90.5	21	–	–	–	–	–	5	40.0	5	40.0	–	–
Westport township, Pope County	264	.8	262	91.2	240	20.8	–	–	3	–	70	58.6	65	60.0	–	–
Westside township, Nobles County	312	–	312	82.7	285	21.8	2	–	3	–	88	63.6	82	65.9	6	33.3
West St. Paul city, Dakota County	19 248	2.9	18 692	82.6	18 158	43.5	127	62.2	906	39.4	5 247	42.8	4 279	40.4	780	56.9
West Union city, Todd County	64	–	64	96.9	56	7.1	–	–	8	50.0	17	52.9	17	52.9	–	–
West Union township, Todd County	346	.3	345	95.4	325	9.8	–	–	8	–	95	57.9	95	57.9	–	–
West Valley township, Marshall County	135	2.2	132	81.8	128	28.9	–	–	–	–	41	46.3	36	47.2	–	–
Whalan city, Fillmore County	90	–	90	81.1	86	20.9	–	–	4	–	26	26.9	24	20.8	–	–
Wheatland township, Rice County	1 276	.2	1 273	92.4	1 157	24.1	9	–	235	31.5	328	56.1	307	56.4	6	33.3
Wheaton city, Traverse County	1 611	1.3	1 590	75.9	1 515	32.6	1	–	43	9.3	459	37.7	415	36.4	38	47.4
Wheeling township, Rice County	460	–	460	88.3	430	33.7	2	–	5	–	134	57.5	125	60.0	4	–
White township, St. Louis County	3 668	1.7	3 604	83.4	3 475	35.3	18	–	283	2.8	1 063	44.4	928	41.5	98	66.3
White Bear township, Ramsey County	9 424	1.0	9 327	77.8	8 561	47.9	83	9.6	226	22.1	2 663	56.7	2 364	55.9	207	62.8
White Bear Lake township, Pope County	390	.5	388	85.6	370	29.2	–	–	13	15.4	125	35.2	121	36.4	2	–
White Bear Lake city	24 799	2.1	24 270	74.2	22 884	41.6	152	38.8	588	27.0	6 910	50.9	5 789	49.5	847	64.5
Ramsey County	24 288	2.1	23 775	74.4	22 418	42.1	152	38.8	577	27.6	6 762	51.0	5 650	49.5	838	65.2
Washington County	511	3.1	495	66.7	466	22.3	–	–	11	–	148	46.6	139	49.6	9	–
Whited township, Kanabec County	708	.3	706	86.7	659	37.0	4	–	15	33.3	197	52.3	182	49.5	7	100.0
White Earth CDP, Becker County	353	–	353	94.9	312	40.1	6	–	27	18.5	73	72.6	18	55.6	36	77.8
White Earth township, Becker County	718	–	718	94.4	655	37.9	6	–	35	22.9	171	64.9	91	63.7	57	66.7
Whiteface Reservoir unorg., St. Louis County	230	2.6	224	74.6	224	17.0	4	100.0	18	–	86	17.4	86	17.4	–	–
Whitefield township, Kandiyohi County	511	.4	509	90.0	469	34.1	5	60.0	28	7.1	145	47.6	135	45.9	4	100.0
Whiteford township, Marshall County	59	–	59	96.6	54	24.1	–	–	–	–	21	52.4	21	52.4	–	–
White Oak township, Hubbard County	288	1.0	285	68.8	274	32.1	2	100.0	9	100.0	84	46.4	73	43.8	7	100.0
White Pine township, Aitkin County	11	–	11	54.5	11	54.5	–	–	–	–	–	–	–	–	–	–
Whitewater township, Winona County	252	–	252	92.5	220	21.8	12	–	5	–	55	83.6	51	82.4	–	–
Wilder city, Jackson County	98	–	98	79.6	94	24.5	4	100.0	4	100.0	33	30.3	26	23.1	5	40.0
Wild Rice township, Norman County	346	–	346	72.8	321	31.2	–	–	14	–	93	52.7	84	50.0	9	77.8
Wildwood township, Itasca County	132	2.3	129	83.7	125	35.2	–	–	3	–	38	52.6	28	46.4	3	100.0
Wilkinson township, Cass County	204	–	204	81.4	182	28.6	5	–	9	–	59	35.6	51	41.2	8	–
Willernie city, Washington County	206	–	206	71.8	193	43.5	–	–	–	–	66	66.7	58	62.1	–	–
Williams township, Aitkin County	105	1.9	103	96.1	96	27.1	–	–	3	–	23	82.6	19	89.5	2	–
Williams city, Lake of the Woods County	230	3.5	222	73.9	214	22.0	–	–	8	–	67	34.3	50	36.0	12	41.7
Willmar city, Kandiyohi County	17 531	1.5	17 275	79.5	16 140	50.6	327	44.3	829	40.0	4 265	54.3	3 562	51.5	576	69.8
Willmar township, Kandiyohi County	699	1.0	692	85.3	648	39.2	–	–	35	17.1	196	49.5	179	48.6	11	54.5

TIPSII [UPF] GPH527 CENSUS90 7258360O 06/ 18/ 92 1:41 PM MACHINE: C DATA:CENSUS90S*PH5TIPSDA27. 06/ 16/ 92 17:23:34 TAPE: NONE FRAME: 86
TSF:CENSUS90*92. 06/ 18/ 92 10:41:18 UTF:CENSUS90*93. 06/ 18/ 92 10:41:18 META:CENSUS90S*PH5TABLES27. 06/ 18/ 92 11:26:48

Table 2. **Selected Social Characteristics: 1990**—Con.

[Data based on sample and subject to sampling variability, see text. For definitions of terms and meanings of symbols, see text]

State County Place and [In Selected States] County Subdivision	All persons				Persons 5 years and over		Persons who speak a language other than English at home				Family households					
			Native				Persons 5 to 17 years		Persons 18 years and over				Married-couple family		Female householder, no husband present	
	Total	Percent foreign born	Total	Percent born in State of residence	Total	Percent living in different house in 1985	Total	Percent who do not speak English "very well"	Total	Percent who do not speak English "very well"	Total	Percent with own children under 18 years	Total	Percent with own children under 18 years	Total	Percent with own children under 18 years
PLACE AND COUNTY SUBDIVISION—Con.																
Willow Lake township, Redwood County	310	–	310	93.2	283	17.0	–	–	7	100.0	77	62.3	69	65.2	–	–
Willow River city, Pine County	275	1.5	271	81.2	259	31.3	–	–	10	100.0	71	38.0	54	33.3	10	40.0
Willow Valley township, St. Louis County	138	–	138	65.9	114	24.6	–	–	14	–	39	51.3	33	54.5	–	–
Wilma township, Pine County	24	12.5	21	76.2	24	62.5	–	–	3	100.0	7	–	7	–	–	–
Wilmington township, Houston County	530	–	530	68.1	490	16.9	5	40.0	23	21.7	148	56.8	133	57.1	7	71.4
Wilmont city, Nobles County	347	–	347	84.1	323	29.4	–	–	6	33.3	83	57.8	75	58.7	4	–
Wilmont township, Nobles County	277	–	277	89.9	252	13.9	–	–	6	66.7	74	56.8	62	62.9	4	–
Wilson township, Cass County	419	–	419	77.1	386	48.2	5	–	–	–	116	47.4	97	48.5	9	44.4
Wilson township, Winona County	1 132	.4	1 127	74.6	1 052	31.3	13	–	21	28.6	332	53.0	309	53.4	21	52.4
Wilton city, Beltrami County	182	–	182	83.0	164	29.3	–	–	13	23.1	60	50.0	33	51.5	18	38.9
Wilton township, Waseca County	390	.3	389	88.2	364	22.0	6	66.7	–	–	107	52.3	87	56.3	7	28.6
Winchester township, Norman County	78	–	78	73.1	70	1.4	2	–	4	50.0	21	42.9	21	42.9	–	–
Windemere township, Pine County	972	1.0	962	85.1	916	33.7	–	–	36	8.3	300	39.0	266	36.5	25	60.0
Windom city, Cottonwood County	4 283	.8	4 248	76.9	3 982	37.4	12	–	123	28.5	1 194	46.6	1 035	41.4	137	82.5
Windom township, Mower County	585	.7	581	81.9	558	19.4	12	16.7	6	66.7	177	45.8	162	45.7	8	62.5
Windsor township, Traverse County	65	3.1	63	57.1	58	13.8	–	–	–	–	22	36.4	20	30.0	–	–
Winfield township, Renville County	326	–	326	97.2	297	17.2	2	–	6	66.7	83	65.1	81	66.7	–	–
Winger city, Polk County	165	2.4	161	84.5	156	19.2	–	–	33	12.1	49	38.8	49	38.8	–	–
Winger township, Polk County	194	–	194	89.7	190	20.5	–	–	16	18.8	56	37.5	51	35.3	3	100.0
Wing River township, Wadena County	445	.4	443	83.7	417	24.7	–	–	5	–	121	57.0	111	55.0	8	100.0
Winnebago city, Faribault County	1 559	2.1	1 526	80.5	1 485	34.5	45	–	59	35.6	409	46.5	338	42.6	52	69.2
Winnebago township, Houston County	250	1.2	247	56.3	230	20.0	8	25.0	2	–	66	40.9	59	45.8	–	–
Winnebago City township, Faribault County	236	–	236	82.6	224	36.2	–	–	–	–	75	44.0	62	45.2	4	50.0
Winona city, Winona County	25 399	1.8	24 950	63.4	24 062	53.7	147	24.5	892	34.2	5 335	46.8	4 438	44.3	655	66.7
Winona township, Winona County	1 015	.2	1 013	62.9	945	46.6	6	33.3	12	25.0	242	49.2	233	49.8	6	33.3
Winsor township, Clearwater County	146	–	146	92.5	142	23.2	–	–	8	37.5	43	37.2	39	35.9	4	50.0
Winsted city, McLeod County	1 581	.7	1 570	91.5	1 464	30.3	6	–	98	30.6	365	53.7	321	52.6	37	62.2
Winsted township, McLeod County	1 103	–	1 103	95.6	1 020	22.9	2	–	19	26.3	308	57.8	272	56.3	24	70.8
Winthrop city, Sibley County	1 291	1.3	1 274	86.3	1 215	30.4	6	66.7	163	39.9	350	40.0	288	36.5	48	60.4
Winton city, St. Louis County	175	1.7	172	85.5	166	33.7	–	–	–	–	46	50.0	37	37.8	9	100.0
Wirt township, Itasca County	91	2.2	89	71.9	86	18.6	–	–	–	–	30	23.3	26	26.9	2	–
Wisconsin township, Jackson County	321	–	321	78.8	306	16.7	4	–	11	45.5	96	45.8	96	45.8	–	–
Wiscoy township, Winona County	344	.9	341	54.8	306	46.1	2	100.0	5	60.0	86	61.6	75	62.7	7	57.1
Wolf Lake city, Becker County	40	–	40	72.5	40	10.0	–	–	19	–	11	–	11	–	–	–
Wolf Lake township, Becker County	247	.8	245	81.2	224	6.7	3	–	46	6.5	56	60.7	52	59.6	1	–
Wolford township, Crow Wing County	230	.9	228	87.3	215	54.0	–	–	5	–	74	36.5	64	35.9	6	50.0
Wolverton city, Wilkin County	171	–	171	43.9	165	20.6	–	–	16	–	47	46.8	39	46.2	6	66.7
Wolverton township, Wilkin County	120	–	120	50.0	111	22.5	–	–	–	–	43	25.6	36	30.6	4	–
Woodbury city, Washington County	20 075	3.8	19 305	63.4	18 271	58.6	228	23.2	802	37.8	5 528	59.2	4 931	58.3	494	70.4
Wood Lake city, Yellow Medicine County	394	–	394	83.2	366	31.4	–	–	8	–	106	51.9	99	54.5	5	20.0
Wood Lake township, Yellow Medicine County	232	–	232	91.8	219	9.1	–	–	6	–	71	47.9	65	52.3	4	–
Woodland city, Hennepin County	498	3.0	483	62.7	467	37.5	7	–	25	8.0	151	39.7	126	37.3	19	36.8
Woodland township, Wright County	1 091	1.8	1 071	91.9	1 013	28.9	10	–	22	63.6	279	55.9	266	57.9	9	22.2
Woodrow township, Beltrami County	116	–	116	75.9	106	34.0	–	–	–	–	26	65.4	23	60.9	2	100.0
Woodrow township, Cass County	438	2.5	427	60.4	430	32.1	–	–	9	–	162	13.6	156	14.1	2	–
Woods township, Chippewa County	249	–	249	88.4	228	35.5	–	–	–	–	72	54.2	68	54.4	–	–
Woodside township, Otter Tail County	311	.6	309	81.9	273	27.8	4	–	26	57.7	86	51.2	84	50.0	–	–
Woodside township, Polk County	267	–	267	73.4	242	41.7	–	–	10	–	79	39.2	75	40.0	2	50.0
Woodstock city, Pipestone County	149	2.7	145	71.7	145	28.3	–	–	4	100.0	40	25.0	40	25.0	–	–
Woodville township, Waseca County	1 158	.3	1 154	81.0	1 070	26.4	6	33.3	18	–	333	53.8	313	53.4	10	60.0
Workman township, Aitkin County	140	–	140	72.1	138	16.7	–	–	13	30.8	51	19.6	51	19.6	–	–
Worthington city, Nobles County	9 977	3.7	9 603	67.7	9 312	44.6	212	27.4	585	54.2	2 711	44.4	2 347	43.5	295	54.2
Worthington township, Nobles County	350	–	350	74.0	331	19.6	4	50.0	6	–	104	51.9	98	52.0	3	–
Wrenshall city, Carlton County	316	.6	314	87.3	294	53.1	–	–	–	–	88	69.3	73	67.1	15	80.0
Wrenshall township, Carlton County	297	.7	295	88.5	264	28.0	–	–	14	–	75	60.0	64	57.8	7	57.1
Wright city, Carlton County	147	–	147	72.8	145	57.9	–	–	18	–	39	38.5	34	35.3	3	100.0
Wright township, Marshall County	162	–	162	90.7	145	15.9	–	–	16	37.5	45	51.1	41	56.1	4	–
Wuori township, St. Louis County	616	.3	614	86.6	581	21.7	–	–	35	11.4	173	58.4	151	59.6	9	44.4
Wyandotte township, Pennington County	127	–	127	85.8	114	25.4	–	–	5	–	31	51.6	22	63.6	6	33.3
Wyanett township, Isanti County	1 390	.7	1 380	81.2	1 315	36.0	4	–	30	20.0	387	49.6	346	49.7	27	37.0
Wykeham township, Todd County	445	1.1	440	83.2	400	41.3	12	16.7	11	27.3	125	60.0	117	57.3	7	100.0
Wykoff city, Fillmore County	473	–	473	80.1	431	35.3	–	–	19	31.6	132	43.2	115	39.1	17	70.6
Wylie township, Red Lake County	73	–	73	84.9	67	17.9	–	–	–	–	18	61.1	16	68.8	–	–
Wyoming city, Chisago County	2 142	1.3	2 114	79.3	1 930	52.2	9	55.6	39	35.9	577	65.0	507	63.5	58	81.0
Wyoming township, Chisago County	2 967	.7	2 945	80.0	2 718	46.5	42	45.2	35	11.4	813	59.4	744	60.2	37	51.4
Yellow Bank township, Lac qui Parle County	186	–	186	72.6	178	16.9	1	–	7	57.1	51	49.0	46	54.3	2	–
York township, Fillmore County	376	.8	373	58.4	355	22.3	–	–	16	68.8	114	46.5	109	45.9	–	–
Young America city, Carver County	1 354	.3	1 350	90.4	1 236	29.8	7	42.9	86	27.9	353	64.9	304	61.5	38	81.6

TIPSII [UPF] GPH527 CENSUS90 7258360 06/18/92 1:41 PM MACHINE: C DATA:CENSUS90S*PH5TIPSDA27. 06/16/92 17:23:34 TAPE: NONE FRAME: 87
TSF:CENSUS90*92. 06/18/92 10:41:18 UTF:CENSUS90*93. 06/18/92 10:41:18 MET:ACENSUS90S*PH5TABLES27. 06/18/92 11:26:48

Table 2. **Selected Social Characteristics: 1990**—Con.

[Data based on sample and subject to sampling variability, see text. For definitions of terms and meanings of symbols, see text]

State County Place and [In Selected States] County Subdivision	All persons				Persons 5 years and over		Persons who speak a language other than English at home				Family households					
			Native				Persons 5 to 17 years		Persons 18 years and over				Married-couple family		Female householder, no husband present	
	Total	Percent foreign born	Total	Percent born in State of residence	Total	Percent living in different house in 1985	Total	Percent who do not speak English "very well"	Total	Percent who do not speak English "very well"	Total	Percent with own children under 18 years	Total	Percent with own children under 18 years	Total	Percent with own children under 18 years
PLACE AND COUNTY SUBDIVISION—Con.																
Young America township, Carver County	916	–	916	92.6	847	24.9	14	21.4	92	40.2	256	51.6	240	54.2	4	–
Yucatan township, Houston County	335	–	335	68.1	305	37.0	–	–	12	25.0	96	50.0	88	50.0	4	100.0
Zemple city, Itasca County	55	–	55	74.5	52	42.3	–	–	–	–	17	41.2	17	41.2	–	–
Zimmerman city, Sherburne County	1 350	–	1 350	80.7	1 207	40.6	2	–	16	56.3	338	65.7	291	64.3	30	76.7
Zion township, Stearns County	444	–	444	93.9	409	14.2	12	50.0	51	39.2	103	60.2	97	61.9	4	–
Zumbro township, Wabasha County	644	.8	639	77.3	592	34.5	–	–	11	18.2	192	43.8	182	41.8	6	100.0
Zumbro Falls city, Wabasha County	240	–	240	86.7	209	37.8	1	–	2	–	63	55.6	58	55.2	3	100.0
Zumbrota city, Goodhue County	2 312	.6	2 297	83.7	2 154	40.9	9	33.3	56	26.8	632	46.2	565	43.4	49	75.5
Zumbrota township, Goodhue County	664	.8	659	86.3	626	19.8	–	–	9	55.6	182	52.2	174	54.6	6	–

Table 3. Education and Veteran Status: 1990

[Data based on sample and subject to sampling variability, see text. For definitions of terms and meanings of symbols, see text]

State County County Subdivision Place	Persons 3 years and over enrolled in school				Persons 16 to 19 years					Persons 25 years and over			Civilian veterans 16 years and over	
		Elementary or high school				Not enrolled in school and not high school graduate								
	Preprimary school	Total	Percent in private school	College	Total	Total	Employed	Unemployed	Not in labor force	Total	Percent high school graduate or higher	Percent with bachelor's degree or higher	Total	65 years and over
The State	**93 126**	**755 895**	**9.6**	**326 006**	**238 670**	**15 211**	**6 791**	**2 715**	**5 695**	**2 770 562**	**82.4**	**21.8**	**489 498**	**117 546**
Aitkin County	179	2 146	1.2	304	575	48	26	7	15	8 891	70.5	9.5	1 999	696
Aitkin city	30	219	–	30	59	10	4	–	6	1 289	65.5	13.9	189	61
Aitkin township	6	154	–	28	30	5	2	3	–	619	76.1	14.2	131	41
Ball Bluff township	9	47	–	–	4	–	–	–	–	186	62.4	3.2	29	13
Balsam township	–	4	–	–	–	–	–	–	–	19	52.6	26.3	–	–
Beaver township	2	19	–	5	–	–	–	–	–	44	95.5	18.2	13	–
Clark township	3	30	20.0	6	9	–	–	–	–	91	84.6	6.6	24	6
Cornish township	–	–	–	–	–	–	–	–	–	22	45.5	–	9	6
Davidson unorg.	–	18	5.6	–	1	–	–	–	–	48	75.0	22.9	9	6
Farm Island township	15	130	1.5	33	45	7	7	–	–	456	71.9	8.6	101	45
Fleming township	2	63	–	11	10	–	–	–	–	198	75.8	13.6	49	19
Glen township	3	51	–	6	5	–	–	–	–	261	74.3	6.9	64	36
Haugen township	4	28	–	1	3	3	–	–	3	118	61.9	11.0	35	8
Hazelton township	2	70	–	6	20	–	–	–	–	344	69.5	3.2	78	37
Hill City city	11	104	1.9	4	27	2	–	–	2	292	71.2	7.5	68	24
Hill Lake township	7	85	–	14	21	2	–	–	2	232	84.5	19.0	57	14
Idun township	–	42	–	–	19	7	5	2	–	129	69.0	3.1	26	5
Jevne township	2	70	–	9	18	–	–	–	–	180	74.4	6.7	46	17
Jewett unorg.	–	–	–	–	–	–	–	–	–	33	63.6	–	15	5
Kimberly township	6	25	–	4	7	–	–	–	–	123	69.9	8.1	49	18
Lakeside township	–	59	15.3	12	3	–	–	–	–	264	76.1	12.1	68	25
Lee township	–	5	–	–	3	–	–	–	–	23	87.0	17.4	7	2
Libby township	–	–	–	–	–	–	–	–	–	15	100.0	–	10	–
Logan township	10	29	–	2	11	–	–	–	–	138	68.1	5.1	34	12
McGrath city	–	10	–	–	3	–	–	–	–	27	74.1	7.4	4	–
McGregor city	6	60	–	7	19	–	–	–	–	241	73.4	6.6	35	12
McGregor township	–	21	–	10	8	–	–	–	–	58	62.1	6.9	8	–
Macville township	5	50	–	4	11	–	–	–	–	120	82.5	2.5	21	–
Malmo township	–	18	–	–	6	2	2	–	–	180	63.9	2.8	41	22
Millward township	–	18	–	3	–	–	–	–	–	34	52.9	8.8	10	4
Morrison township	–	33	–	5	13	2	–	2	–	112	74.1	9.8	32	5
Nordland township	12	104	1.9	15	31	–	–	–	–	466	80.0	17.8	121	37
Northeast Aitkin unorg.	–	–	–	3	–	–	–	–	–	12	58.3	–	7	–
Northwest Aitkin unorg.	2	71	–	18	19	–	–	–	–	187	79.7	1.6	37	9
Palisade city	4	14	–	3	5	–	–	–	–	102	67.6	2.9	20	12
Pliny township	2	19	–	–	–	–	–	–	–	102	58.8	6.9	29	11
Rice River township	–	11	–	–	3	3	3	–	–	99	76.8	5.1	26	9
Salo township	–	29	–	2	6	–	–	–	–	59	64.4	–	8	2
Seavey township	2	16	–	–	3	–	–	–	–	27	70.4	–	9	2
Shamrock township	9	82	–	15	35	–	–	–	–	632	61.7	7.6	183	79
Southeast Aitkin unorg.	–	–	–	–	–	–	–	–	–	–	–	–	–	–
Spalding township	2	43	–	11	15	–	–	–	–	133	71.4	10.5	24	9
Spencer township	20	88	4.5	13	20	–	–	–	–	306	74.8	7.8	56	6
Tamarack city	–	8	–	–	2	–	–	–	–	40	57.5	12.5	12	7
Turner township	1	22	–	3	8	–	–	–	–	105	62.9	20.0	29	4
Verdon township	–	–	–	–	–	–	–	–	–	28	92.9	46.4	4	4
Wagner township	–	61	–	10	27	3	3	–	–	193	56.0	2.1	43	15
Waukenabo township	–	49	–	6	7	–	–	–	–	169	74.0	5.3	34	7
Wealthwood township	–	26	–	3	16	–	–	–	–	142	71.8	7.0	43	15
White Pine township	–	–	–	–	–	–	–	–	–	8	75.0	–	3	–
Williams township	2	28	–	2	10	–	–	–	–	62	64.5	6.5	10	–
Workman township	–	13	–	–	13	2	–	–	2	123	55.3	3.3	39	25
Anoka County	5 803	47 143	6.2	14 845	14 138	1 225	594	250	381	145 367	86.7	15.5	28 262	3 619
Andover city	511	3 468	8.5	928	1 016	87	22	34	31	8 432	90.5	16.8	1 391	62
Anoka city	439	2 784	3.6	998	969	87	18	18	51	10 517	82.6	16.4	1 838	375
Bethel city	6	75	9.3	15	27	–	–	–	–	221	76.0	2.3	34	6
Blaine city (pt.)	983	7 981	5.3	2 349	2 230	238	140	50	48	22 516	87.3	14.6	4 264	386
Burns township	78	463	6.0	137	171	11	6	5	–	1 442	86.3	10.5	269	27
Centerville city	47	288	1.4	100	61	9	7	2	–	904	85.3	15.5	113	10
Circle Pines city	106	844	4.6	292	227	22	12	10	–	2 901	89.7	24.4	550	92
Columbia Heights city	356	2 508	8.9	1 014	838	124	63	21	40	13 060	79.4	12.6	2 831	747
Columbus township	136	787	6.9	215	292	15	6	–	9	2 209	88.5	15.1	462	48
Coon Rapids city	1 280	10 379	7.9	3 367	3 091	273	143	60	70	31 008	88.8	16.5	6 143	548
East Bethel city	137	1 869	1.7	365	416	41	12	7	22	4 568	84.3	8.1	1 010	88
Fridley city	517	4 321	7.0	2 014	1 640	113	45	19	49	18 338	87.1	20.5	3 858	737
Ham Lake city	204	2 014	4.9	502	602	27	16	6	5	5 026	89.1	11.6	917	77
Hilltop city	19	70	5.7	38	41	4	2	–	2	498	74.1	6.6	105	25
Lexington city	50	434	1.4	106	117	13	7	–	6	1 317	79.1	7.6	265	40
Lino Lakes city	289	1 784	2.9	565	415	13	7	6	–	5 160	88.6	17.4	782	102
Linwood township	18	851	3.3	198	202	27	20	7	–	2 068	87.5	8.2	466	43
Oak Grove township	150	1 256	3.7	342	327	32	23	–	9	3 104	88.4	12.6	640	50
Ramsey city	297	3 108	6.7	782	888	52	21	–	31	6 864	92.5	14.4	1 306	67
St. Francis city	92	609	7.4	120	131	10	6	–	4	1 264	84.2	9.2	178	17
Spring Lake Park city (pt.)	88	1 250	10.4	398	437	27	18	5	4	3 950	81.9	15.1	840	72
Becker County	525	5 554	5.3	1 000	1 541	145	63	21	61	17 832	72.9	12.0	3 413	890
Atlanta township	5	27	–	15	2	–	–	–	–	79	69.6	6.3	6	4
Audubon city	13	97	–	21	13	–	–	–	–	236	77.1	5.1	55	14
Audubon township	10	86	–	9	35	4	4	–	–	289	72.7	7.6	54	9
Burlington township	16	260	5.4	43	61	5	5	–	–	672	79.8	13.1	148	24
Callaway city	4	55	9.1	14	11	3	3	–	–	112	70.5	8.0	14	1
Callaway township	10	79	–	14	25	–	–	–	–	170	74.7	1.2	38	9
Carsonville township	11	59	–	–	14	–	–	–	–	139	60.4	12.2	33	13
Cormorant township	6	102	–	31	33	2	2	–	–	530	79.4	14.3	136	35
Cuba township	6	55	–	4	25	–	–	–	–	164	82.3	9.1	30	2
Detroit township	27	466	8.2	67	146	32	7	6	19	1 451	80.6	15.8	287	54
Detroit Lakes city	103	961	10.7	348	348	36	14	6	16	4 569	72.2	15.9	829	310
Eagle View township	7	30	–	8	8	2	–	–	2	72	61.1	2.8	22	3
Erie township	32	333	6.0	43	77	2	2	–	–	876	79.1	10.3	139	31
Evergreen township	6	55	3.6	4	13	–	–	–	–	180	57.2	1.7	29	4
Forest township	–	5	–	–	–	–	–	–	–	58	84.5	34.5	17	10
Frazee city	18	207	–	31	48	11	7	4	–	769	60.9	7.7	134	51
Green Valley township	23	85	–	8	9	–	–	–	–	185	55.1	2.7	49	12
Hamden township	–	62	–	6	8	2	2	–	–	142	65.5	9.9	23	2
Height of Land township	12	174	15.5	23	45	4	2	–	2	402	69.9	10.4	78	12

TIPSII [UPF] GPH527 CENSUS90 72583600 06/18/92 1:41 PM MACHINE: C DATA:CENSUS90S*PH5TIPSDA27. 06/16/92 17:23:34 TAPE: NONE FRAME: 88
TSF:CENSUS90*92. 06/18/92 10:41:18 UTF:CENSUS90*93. 06/18/92 10:41:18 META:CENSUS90S*PH5TABLES27. 06/18/92 11:26:48

Table 3. **Education and Veteran Status: 1990**—Con.

[Data based on sample and subject to sampling variability, see text. For definitions of terms and meanings of symbols, see text]

State County County Subdivision Place	Persons 3 years and over enrolled in school				Persons 16 to 19 years					Persons 25 years and over			Civilian veterans 16 years and over	
		Elementary or high school				Not enrolled in school and not high school graduate								
	Preprimary school	Total	Percent in private school	College	Total	Total	Employed	Unemployed	Not in labor force	Total	Percent high school graduate or higher	Percent with bachelor's degree or higher	Total	65 years and over
Becker County—Con.														
Holmesville township	5	86	5.8	15	11	–	–	–	–	271	69.4	10.3	53	13
Lake Eunice township	5	146	–	34	45	4	2	–	2	676	76.6	13.3	136	44
Lake Park city	12	136	5.9	19	33	–	–	–	–	431	67.1	7.0	72	21
Lake Park township	10	105	7.6	–	21	2	–	2	–	271	65.3	10.0	57	10
Lake View township	32	381	9.7	74	103	5	3	–	2	1 302	84.4	19.4	260	70
Maple Grove township	11	86	–	8	13	–	–	–	–	186	62.4	6.5	53	12
Ogema city	2	31	–	5	6	–	–	–	–	94	62.8	10.6	19	–
Osage township	9	137	–	27	57	4	3	–	1	373	74.8	5.9	80	15
Pine Point township	20	78	–	2	27	4	–	–	4	209	63.6	–	26	4
Riceville township	2	30	–	7	9	–	–	–	–	57	80.7	10.5	10	4
Richwood township	12	158	6.3	23	37	–	–	–	–	341	82.1	15.2	50	1
Round Lake township	–	4	–	2	2	–	–	–	–	86	58.1	10.5	21	10
Runeberg township	–	115	–	2	33	–	–	–	–	191	67.0	4.7	46	9
Savannah township	–	37	–	–	10	–	–	–	–	89	82.0	12.4	18	3
Shell Lake township	–	61	–	5	17	1	–	1	–	203	71.9	6.4	56	15
Silver Leaf township	4	103	2.9	6	37	4	2	–	2	265	64.5	2.3	60	1
Spring Creek township	–	45	–	5	23	5	3	2	–	77	76.6	2.6	10	2
Spruce Grove township	3	90	–	9	24	3	–	–	3	264	70.5	4.9	44	5
Sugar Bush township	11	102	12.7	13	13	3	–	–	3	265	61.9	8.3	51	8
Toad Lake township	13	80	–	8	11	–	–	–	–	270	58.9	7.0	38	12
Two Inlets township	3	57	–	13	21	–	–	–	–	168	61.3	19.0	33	16
Walworth township	7	10	–	8	9	–	–	–	–	97	78.4	7.2	14	–
White Earth township	42	198	–	19	45	7	2	–	5	388	65.7	5.7	59	12
White Earth CDP	27	92	–	13	18	–	–	–	–	186	58.6	4.3	32	10
Wolf Lake city	–	–	–	4	2	–	–	–	–	36	33.3	5.6	2	–
Wolf Lake township	13	80	–	3	11	–	–	–	–	127	77.2	8.7	24	3
Beltrami County	616	6 625	3.0	4 355	2 613	229	42	46	141	19 231	75.9	20.4	3 910	893
Alaska township	8	56	3.6	24	19	1	1	–	–	162	74.1	14.8	41	15
Battle township	2	17	–	–	–	–	–	–	–	33	72.7	15.2	3	–
Bemidji city	130	1 566	4.1	2 865	1 211	86	16	11	59	5 759	76.9	25.3	1 129	330
Bemidji township	47	538	3.0	264	158	26	–	4	22	1 508	85.5	22.8	304	56
Benville township	–	2	–	7	11	–	–	–	–	79	35.4	–	20	8
Birch township	5	12	–	7	2	–	–	–	–	58	79.3	15.5	15	6
Blackduck city	12	114	–	16	38	6	–	2	4	502	62.5	11.8	103	50
Brook Lake unorg.	6	30	16.7	4	5	–	–	–	–	120	59.2	4.2	20	5
Buzzle township	10	69	–	8	10	–	–	–	–	173	68.2	10.4	36	18
Cormant township	3	39	–	5	13	–	–	–	–	102	71.6	9.8	21	1
Durand township	3	40	–	3	3	–	–	–	–	88	58.0	–	21	2
Eckles township	4	177	14.1	61	57	6	3	–	3	451	67.2	20.8	90	20
Frohn township	26	259	8.1	81	65	4	1	–	3	686	85.3	22.6	146	23
Funkley city	–	2	–	–	–	–	–	–	–	13	15.4	–	4	–
Grant Valley township	28	211	6.6	82	66	2	–	–	2	609	72.6	13.6	114	12
Hagali township	3	41	–	4	8	2	–	2	–	132	85.6	8.3	31	9
Hamre township	–	2	–	–	2	–	–	–	–	20	75.0	–	3	3
Hines township	11	122	–	20	49	–	–	–	–	356	75.8	14.0	88	21
Hornet township	6	54	–	5	12	–	–	–	–	120	77.5	9.2	29	11
Jones township	4	58	–	9	8	4	–	–	4	133	74.4	14.3	21	3
Kelliher city	13	84	–	10	23	5	5	–	–	237	61.2	10.1	31	3
Kelliher township	2	11	–	1	–	–	–	–	–	56	57.1	10.7	20	7
Lammers township	5	104	1.9	10	16	5	–	–	5	235	86.4	17.0	50	8
Langor township	2	50	–	8	6	–	–	–	–	92	73.9	8.7	14	–
Lee township	–	6	–	2	4	–	–	–	–	22	50.0	9.1	3	–
Liberty township	2	119	2.5	23	12	–	–	–	–	284	78.2	13.7	65	9
Lower Red Lake unorg.	170	1 007	1.1	148	305	48	2	20	26	1 575	57.1	2.3	257	50
Little Rock CDP	13	181	6.1	42	19	7	–	–	7	281	70.1	5.0	52	5
Ponemah CDP	60	322	–	29	102	16	–	3	13	341	42.2	–	31	8
Redby CDP	62	153	–	11	59	12	–	6	6	311	50.5	1.3	26	4
Red Lake CDP	30	262	–	45	103	11	–	11	–	480	58.5	2.3	110	26
Maple Ridge township	–	28	–	8	7	–	–	–	–	58	48.3	10.3	16	2
Minnie township	–	–	–	–	–	–	–	–	–	9	–	–	4	–
Moose Lake township	7	26	11.5	–	9	2	–	2	–	98	68.4	10.2	18	3
Nebish township	3	57	–	17	15	–	–	–	–	217	65.0	6.5	28	3
North Beltrami unorg.	–	8	–	–	–	–	–	–	–	28	100.0	–	10	6
Northern township	23	739	1.5	386	235	–	–	–	–	2 136	86.9	32.8	453	53
O'Brien township	2	11	–	–	–	–	–	–	–	48	43.8	–	5	2
Port Hope township	7	98	–	22	24	3	–	3	–	350	77.1	25.7	68	12
Quiring township	2	10	–	6	–	–	–	–	–	40	72.5	5.0	8	2
Roosevelt township	–	48	–	3	–	–	–	–	–	106	70.8	18.9	16	5
Shooks township	7	42	–	9	5	–	–	–	–	125	71.2	9.6	26	5
Shotley township	–	8	–	–	3	3	–	–	3	42	52.4	4.8	12	5
Shotley Brook unorg.	–	5	–	–	2	–	–	–	–	27	77.8	7.4	10	2
Solway city	–	10	–	6	12	4	2	–	2	30	83.3	–	10	–
Spruce Grove township	–	22	–	–	9	–	–	–	–	43	69.8	4.7	13	–
Steenerson township	–	–	–	–	–	–	–	–	–	31	16.1	6.5	–	–
Sugar Bush township	2	8	–	11	8	5	2	–	3	87	80.5	25.3	37	10
Summit township	–	49	4.1	13	12	2	2	–	–	137	70.1	12.4	28	7
Taylor township	–	45	–	2	4	–	–	–	–	81	79.0	11.1	13	3
Ten Lake township	17	156	.6	26	46	5	2	–	3	404	80.9	13.9	106	35
Tenstrike city	6	38	–	14	13	–	–	–	–	120	75.0	8.3	28	8
Turtle Lake township	15	175	5.7	101	40	6	4	–	2	550	91.8	42.9	146	24
Turtle River city	–	14	–	3	–	–	–	–	–	50	92.0	28.0	9	3
Turtle River township	12	164	3.0	43	50	4	2	2	–	496	83.9	31.7	102	11
Upper Red Lake unorg.	3	–	–	–	–	–	–	–	–	18	83.3	–	–	–
Waskish township	2	19	–	6	5	–	–	–	–	111	61.3	4.5	28	13
Wilton city	4	26	19.2	4	2	–	–	–	–	122	66.4	19.7	17	4
Woodrow township	2	29	–	8	9	–	–	–	–	62	64.5	4.8	20	5
Benton County	510	5 782	15.0	2 055	1 563	97	65	17	15	17 612	77.3	14.8	2 984	614
Alberta township	7	184	2.7	19	57	7	5	–	2	424	60.8	4.2	52	17
Foley city	37	376	8.2	60	92	8	5	–	3	1 102	64.2	12.9	158	42
Gilman city	3	39	5.1	–	9	–	–	–	–	108	56.5	3.7	12	3
Gilmanton township	4	194	9.3	20	52	3	3	–	–	423	70.7	9.0	87	16
Glendorado township	12	228	.9	25	46	1	1	–	–	459	68.8	3.7	68	8
Graham township	14	176	13.6	23	48	–	–	–	–	312	73.4	2.9	31	7
Granite Ledge township	11	180	3.3	10	38	3	3	–	–	332	60.2	4.8	58	12
Langola township	10	221	11.3	25	44	–	–	–	–	420	86.2	12.1	92	6

TIPSII [UPF] GPH527 CENSUS90 72583600 06/18/92 1:41 PM MACHINE: C DATA:CENSUS90S*PH5TIPSDA27. 06/16/92 17:23:34 TAPE: NONE FRAME: 89
TSF:CENSUS90*92. 06/18/92 10:41:18 UTF:CENSUS90*93. 06/18/92 10:41:18 META:CENSUS90S*PH5TABLES27. 06/18/92 11:26:48

Table 3. **Education and Veteran Status: 1990**—Con.

[Data based on sample and subject to sampling variability, see text. For definitions of terms and meanings of symbols, see text]

State County County Subdivision Place	Persons 3 years and over enrolled in school				Persons 16 to 19 years					Persons 25 years and over			Civilian veterans 16 years and over	
		Elementary or high school				Not enrolled in school and not high school graduate								
	Preprimary school	Total	Percent in private school	College	Total	Total	Employed	Unemployed	Not in labor force	Total	Percent high school graduate or higher	Percent with bachelor's degree or higher	Total	65 years and over
Benton County—Con.														
Mayhew Lake township	14	204	8.8	24	61	6	3	–	3	420	66.2	10.7	67	14
Maywood township	12	190	6.8	23	42	3	–	–	3	500	66.8	7.0	88	21
Minden township	38	425	26.8	104	134	11	6	1	4	1 161	84.7	17.7	255	31
Rice city	6	124	4.8	25	34	4	2	2	–	320	82.5	8.8	58	4
Ronneby city	3	20	–	2	2	–	–	–	–	34	76.5	14.7	8	2
St. Cloud city (pt.)	84	806	19.5	891	274	28	28	–	–	3 306	82.5	21.1	564	141
St. George township	20	201	5.0	29	54	–	–	–	–	483	72.7	7.7	77	19
Sartell city (pt.)	59	139	5.0	109	34	–	–	–	–	1 150	75.0	9.8	173	32
Sauk Rapids city	120	1 382	25.8	537	375	16	7	9	–	4 744	80.2	18.1	771	168
Sauk Rapids township	15	176	16.5	39	35	–	–	–	–	536	77.8	14.0	95	21
Watab township	41	517	8.1	90	132	7	2	5	–	1 378	82.4	14.6	270	50
Big Stone County	110	1 132	2.0	91	286	13	9	–	4	4 312	72.3	10.1	642	201
Akron township	10	47	–	5	9	–	–	–	–	161	87.0	8.1	10	4
Almond township	2	35	–	–	5	–	–	–	–	109	82.6	11.9	15	3
Artichoke township	2	11	–	5	–	–	–	–	–	75	84.0	5.3	2	–
Barry city	2	10	–	2	–	–	–	–	–	18	100.0	11.1	4	–
Big Stone township	–	60	–	2	28	–	–	–	–	180	77.2	19.4	40	12
Ortonville city (pt.)	–	–	–	–	–	–	–	–	–	–	–	–	–	–
Browns Valley township	5	85	–	16	26	3	3	–	–	331	61.3	6.9	42	15
Beardsley city	–	36	–	10	11	–	–	–	–	201	52.7	7.5	27	7
Clinton city	13	96	2.1	10	30	2	–	–	2	389	64.5	10.8	46	18
Correll city	2	9	–	–	2	–	–	–	–	44	81.8	–	9	2
Foster township	–	36	–	–	14	–	–	–	–	90	58.9	2.2	13	–
Graceville city	6	109	–	11	28	2	2	–	–	497	68.6	9.9	67	28
Graceville township	–	47	23.4	–	9	–	–	–	–	68	80.9	25.0	8	2
Malta township	4	25	–	2	3	–	–	–	–	78	73.1	5.1	13	3
Moonshine township	7	28	7.1	1	14	2	2	–	–	101	68.3	8.9	16	4
Johnson city	4	13	15.4	1	5	–	–	–	–	32	46.9	3.1	6	4
Odessa city	3	29	–	3	5	2	–	–	2	95	73.7	11.6	17	2
Odessa township	–	27	–	–	6	–	–	–	–	133	66.2	7.5	17	7
Ortonville township	50	401	2.0	27	94	2	2	–	–	1 691	73.5	10.6	282	96
Ortonville city (pt.)	50	361	–	27	88	2	2	–	–	1 594	72.7	10.6	253	96
Otrey township	–	30	–	7	11	–	–	–	–	85	87.1	10.6	8	–
Prior township	2	32	–	–	–	–	–	–	–	101	81.2	8.9	17	2
Toqua township	2	15	–	–	2	–	–	–	–	66	71.2	3.0	16	3
Blue Earth County	972	8 079	10.6	12 031	4 642	152	79	34	39	29 251	82.7	22.7	5 196	1 283
Amboy city	20	78	9.0	21	18	–	–	–	–	362	72.9	10.5	42	16
Beauford township	10	90	7.8	35	32	–	–	–	–	284	72.5	12.3	42	15
Butternut Valley township	14	69	–	21	8	–	–	–	–	235	86.8	12.3	33	8
Cambria township	15	56	7.1	6	11	–	–	–	–	200	78.5	16.0	43	7
Ceresco township	4	55	20.0	7	15	–	–	–	–	155	72.9	12.3	12	–
Danville township	9	55	7.3	11	13	3	–	–	3	173	71.1	11.6	27	3
Decoria township	13	157	1.9	39	36	–	–	–	–	514	76.5	16.1	86	20
Eagle Lake city	26	374	9.4	146	75	–	–	–	–	915	87.1	13.9	173	18
Garden City township	18	161	8.7	34	28	–	–	–	–	463	84.7	19.7	100	23
Good Thunder city	21	103	19.4	35	25	–	–	–	–	336	80.7	10.1	41	13
Jamestown township	7	108	21.3	35	29	–	–	–	–	341	83.6	19.4	65	14
Judson township	17	125	–	38	33	–	–	–	–	400	77.8	12.8	54	13
Lake Crystal city	32	434	2.1	127	88	5	3	2	–	1 375	76.3	15.3	252	78
Le Ray township	9	160	16.9	49	33	–	–	–	–	494	74.3	14.8	97	18
Lime township	23	220	16.8	81	70	7	–	3	4	691	83.8	16.8	128	15
Lincoln township	7	30	26.7	9	13	–	–	–	–	142	84.5	9.9	30	6
Lyra township	18	56	8.9	5	10	1	1	–	–	246	74.8	8.1	40	7
McPherson township	12	73	6.8	27	24	–	–	–	–	257	79.4	7.4	53	12
Madison Lake city	23	126	14.3	40	39	2	2	–	–	358	81.3	14.8	64	18
Mankato city (pt.)	471	3 579	12.9	10 678	3 506	102	56	27	19	15 194	84.9	29.2	2 681	708
Mankato township	42	473	15.4	217	141	–	–	–	–	1 221	87.9	28.1	203	69
Mapleton city	27	290	–	52	80	5	5	–	–	999	73.1	15.6	170	53
Mapleton township	5	71	8.5	23	25	4	1	–	3	213	79.8	13.1	34	8
Medo township	13	74	–	12	10	–	–	–	–	211	82.9	11.4	33	6
North Mankato city (pt.)	–	–	–	–	–	–	–	–	–	–	–	–	–	–
Pemberton city	8	55	–	8	13	4	–	–	4	126	88.9	9.5	28	2
Pleasant Mound township	8	55	32.7	14	4	–	–	–	–	204	62.7	8.3	35	8
Rapidan township	26	259	7.7	70	79	–	–	–	–	710	84.9	19.0	150	23
St. Clair city	12	131	–	32	27	2	–	–	2	386	87.0	12.7	64	3
Shelby township	6	48	–	10	17	–	–	–	–	244	77.5	7.8	46	17
Skyline city	6	48	12.5	18	17	4	2	2	–	182	98.4	45.6	46	12
South Bend township	29	232	10.3	95	64	11	9	–	2	987	73.0	12.7	196	45
Sterling township	3	68	2.9	13	18	–	–	–	–	198	86.4	23.2	28	3
Vernon Center city	9	71	2.8	8	15	–	–	–	–	210	83.3	7.1	49	12
Vernon Center township	9	95	6.3	15	26	2	–	–	2	225	96.0	12.4	51	10
Brown County	490	4 938	28.2	1 250	1 428	58	17	4	37	17 308	71.7	12.3	2 781	678
Albin township	3	93	49.5	11	32	2	2	–	–	213	66.2	3.8	31	4
Bashaw township	4	69	15.9	2	18	–	–	–	–	173	85.5	9.8	21	2
Burnstown township	14	78	10.3	4	16	–	–	–	–	213	72.3	8.5	27	6
Cobden city	–	5	–	2	8	3	1	2	–	35	31.4	–	18	4
Comfrey city (pt.)	3	72	–	7	11	–	–	–	–	342	68.7	11.7	49	15
Cottonwood township	9	209	58.4	29	49	–	–	–	–	529	78.4	10.4	66	11
Eden township	7	72	40.3	18	19	–	–	–	–	220	71.8	7.3	41	14
Evan city	1	20	–	–	3	–	–	–	–	57	50.9	–	12	4
Hanska city	–	82	9.8	10	25	–	–	–	–	308	66.2	4.5	70	18
Home township	7	176	58.0	19	55	2	2	–	–	432	78.5	6.7	89	21
Lake Hanska township	2	60	6.7	22	20	–	–	–	–	253	80.2	7.5	48	13
Leavenworth township	6	85	32.9	11	25	–	–	–	–	251	68.5	3.2	29	4
Linden township	5	67	3.0	14	19	–	–	–	–	213	76.5	11.3	40	6
Milford township	25	133	31.6	34	30	–	–	–	–	457	78.8	8.1	85	26
Mulligan township	4	39	7.7	11	13	–	–	–	–	187	62.6	2.7	36	7
New Ulm city	222	2 300	23.0	842	745	31	7	–	24	8 367	74.6	15.3	1 381	286
North Star township	9	77	14.3	17	15	–	–	–	–	190	75.3	4.2	32	4
Prairieville township	20	82	52.4	11	17	3	3	–	–	219	71.7	10.0	27	1
Sigel township	4	80	51.3	13	22	2	–	–	2	323	65.9	6.5	26	6
Sleepy Eye city	104	627	41.9	111	179	13	–	2	11	2 441	64.6	11.8	345	125
Springfield city	32	362	8.3	52	75	2	2	–	–	1 523	64.4	13.1	265	94
Stark township	9	100	62.0	8	20	–	–	–	–	257	67.7	4.7	27	3
Stately township	–	50	22.0	2	12	–	–	–	–	105	74.3	6.7	16	4

TIPSII [UPF] GPH527 CENSUS90 72583600 06/18/92 1:41 PM MACHINE: C DATA:CENSUS90S*PH5TIPSDA27. 06/16/92 17:23:34 TAPE: NONE FRAME: 90
TSF:CENSUS90*92. 06/18/92 10:41:18 UTF:CENSUS90*93. 06/18/92 10:41:18 META:CENSUS90S*PH5TABLES27. 06/18/92 11:26:48

Table 3. **Education and Veteran Status: 1990**—Con.

[Data based on sample and subject to sampling variability, see text. For definitions of terms and meanings of symbols, see text]

State County County Subdivision Place	Persons 3 years and over enrolled in school				Persons 16 to 19 years					Persons 25 years and over			Civilian veterans 16 years and over	
		Elementary or high school				Not enrolled in school and not high school graduate								
	Preprimary school	Total	Percent in private school	College	Total	Total	Employed	Unemployed	Not in labor force	Total	Percent high school graduate or higher	Percent with bachelor's degree or higher	Total	65 years and over
Carlton County	525	5 799	4.0	1 292	1 636	89	45	19	25	18 964	75.1	12.2	3 824	1 056
Atkinson township	4	43	20.9	7	20	–	–	–	–	156	80.8	12.2	40	8
Automba township	–	38	–	4	10	–	–	–	–	92	75.0	5.4	19	5
Barnum city	9	106	–	31	23	6	–	–	6	306	75.2	11.4	55	17
Barnum township	20	199	–	24	49	9	6	–	3	472	83.9	13.8	105	14
Beseman township	–	39	–	12	12	–	–	–	–	76	84.2	5.3	17	9
Blackhoof township	8	163	–	25	29	2	2	–	–	350	80.9	12.0	80	21
Carlton city	10	145	1.4	22	52	3	–	3	–	613	72.8	11.9	90	20
Clear Creek unorg.	2	23	–	5	9	–	–	–	–	83	80.7	2.4	27	4
Cloquet city	233	2 034	6.9	535	605	21	20	–	1	7 151	73.2	13.3	1 468	410
Cromwell city	2	27	–	6	11	–	–	–	–	159	54.1	10.7	25	6
Eagle township	6	77	–	17	42	2	2	–	–	368	64.4	2.7	63	20
Holyoke township	–	11	–	6	12	5	–	5	–	81	55.6	7.4	17	9
Kalevala township	–	44	–	11	12	–	–	–	–	198	70.2	4.0	28	13
Kettle River city	5	41	–	6	6	–	–	–	–	126	67.5	7.1	22	7
Lakeview township	5	29	–	2	7	–	–	–	–	123	70.7	8.1	29	9
Mahtowa township	4	147	4.8	16	24	–	–	–	–	334	75.7	4.2	69	18
Moose Lake city	16	175	2.9	40	50	4	1	3	–	891	74.1	16.3	180	82
Moose Lake township	12	164	1.2	44	53	6	–	–	6	889	65.6	11.2	149	40
North Carlton unorg.	19	180	–	31	50	3	–	–	3	406	77.8	2.7	79	21
Perch Lake township	17	142	–	50	44	5	–	3	2	568	75.0	11.1	124	30
Scanlon city	16	159	5.0	46	42	–	–	–	–	613	78.0	11.6	132	41
Silver township	11	108	–	15	20	–	–	–	–	264	73.9	5.3	57	20
Silver Brook township	11	118	–	20	33	–	–	–	–	338	65.4	8.6	61	19
Skelton township	8	99	4.0	7	26	3	–	3	–	200	75.5	10.5	58	13
Split Rock township	–	36	5.6	5	8	4	2	–	2	69	59.4	5.8	17	4
Thomson city	–	20	–	10	5	–	–	–	–	84	72.6	13.1	23	7
Thomson township	44	894	2.0	192	259	8	6	–	2	2 484	84.1	16.1	529	126
Twin Lakes township	44	356	4.2	93	74	4	2	2	–	1 039	81.9	12.4	172	41
Wrenshall city	10	83	10.8	7	32	4	4	–	–	165	77.0	17.0	34	4
Wrenshall township	6	72	12.5	3	12	–	–	–	–	159	87.4	6.3	34	6
Wright city	3	27	–	–	5	–	–	–	–	107	56.1	6.5	21	12
Carver County	1 365	9 002	18.8	2 472	2 513	100	55	3	42	29 247	84.6	21.4	4 653	663
Benton township	15	214	23.8	33	66	8	6	–	2	537	80.8	11.7	90	10
Camden township	36	203	36.5	19	65	2	–	–	2	556	76.4	6.3	69	6
Carver city	28	108	2.8	35	36	6	6	–	–	456	77.9	11.6	58	–
Chanhassen city (pt.)	428	2 049	17.4	601	532	20	–	–	20	7 302	95.8	41.2	1 111	123
Chaska city	270	2 028	10.5	581	562	22	16	–	6	6 786	87.5	18.1	1 193	183
Chaska township	–	38	10.5	10	17	–	–	–	–	107	78.5	15.9	21	3
Cologne city	18	74	32.4	10	24	4	2	–	2	350	69.1	2.3	63	21
Dahlgren township	26	275	16.7	54	95	3	–	–	3	765	79.6	12.0	120	20
Hamburg city	7	125	64.8	3	33	2	–	–	2	318	71.1	10.4	36	9
Hancock township	9	62	29.0	6	22	3	3	–	–	207	67.6	7.2	25	7
Hollywood township	25	263	27.4	30	81	6	6	–	–	648	72.7	7.3	96	10
Laketown township	38	415	19.8	490	213	–	–	–	–	1 150	89.1	21.7	207	15
Mayer city	12	127	31.5	22	24	3	3	–	–	272	77.2	12.9	42	7
New Germany city	2	44	61.4	8	8	–	–	–	–	214	58.4	5.6	22	4
Norwood city	46	258	14.0	32	56	6	3	3	–	835	73.2	8.1	109	17
San Francisco township	21	185	13.5	35	27	3	3	–	–	481	87.9	13.3	74	4
Victoria city	70	412	19.4	123	98	5	–	–	5	1 487	86.4	28.6	243	42
Waconia city	93	560	19.8	119	162	–	–	–	–	2 373	72.8	14.7	328	64
Waconia township	44	271	29.9	55	92	–	–	–	–	790	80.9	13.4	126	19
Watertown city	69	460	10.4	75	104	5	5	–	–	1 441	71.0	7.1	238	45
Watertown township	42	275	16.7	50	72	–	–	–	–	843	79.8	11.7	162	26
Young America city	30	357	27.5	49	75	2	2	–	–	767	84.0	13.7	142	20
Young America township	36	199	37.2	32	49	–	–	–	–	562	78.6	9.1	78	8
Cass County	312	4 065	3.0	641	1 016	102	31	22	49	14 648	72.5	11.4	3 440	1 132
Ansel township	4	23	–	–	10	5	2	3	–	72	65.3	–	21	5
Backus city	4	52	–	8	16	5	–	3	2	157	58.6	2.5	27	14
Barclay township	11	101	–	9	26	–	–	–	–	253	81.4	10.3	77	17
Becker township	8	84	8.3	11	20	–	–	–	–	235	64.3	3.4	53	9
Bena city	7	42	–	6	13	–	–	–	–	87	43.7	4.6	20	2
Beulah township	3	3	–	–	7	–	–	–	–	33	81.8	–	15	3
Birch Lake township	7	53	–	10	17	2	–	–	2	343	73.2	8.5	67	20
Blind Lake township	6	8	–	–	–	–	–	–	–	39	79.5	5.1	10	3
Boy Lake township	–	3	–	13	2	–	–	–	–	87	49.4	–	30	3
Boy River city	–	8	75.0	–	–	–	–	–	–	34	70.6	11.8	4	2
Boy River township	2	30	–	5	14	–	–	–	–	52	67.3	3.8	9	5
Bull Moose township	–	9	–	2	5	–	–	–	–	57	78.9	8.8	14	2
Bungo township	2	23	–	–	7	2	2	–	–	67	61.2	–	11	–
Byron township	4	33	9.1	9	8	–	–	–	–	118	61.0	1.7	20	4
Cass Lake city	21	228	8.8	37	34	4	–	–	4	566	67.0	4.8	122	24
Chickamaw Beach city	–	17	–	2	8	2	–	2	–	79	83.5	10.1	26	3
Crooked Lake township	4	26	–	2	21	4	4	–	–	270	63.0	9.3	88	45
Deerfield township	–	9	–	2	3	–	–	–	–	71	83.1	11.3	22	11
East Cass unorg.	–	–	–	–	–	–	–	–	–	2	100.0	–	–	–
East Gull Lake city	11	152	–	20	28	2	2	–	–	426	91.1	23.5	86	29
Fairview township	2	46	–	14	8	3	–	–	3	247	85.4	20.6	60	18
Federal Dam city	–	30	13.3	4	9	–	–	–	–	61	83.6	3.3	8	2
Gould township	–	65	24.6	5	11	3	–	–	3	133	82.7	7.5	45	6
Hackensack city	6	31	19.4	–	7	2	–	–	2	179	68.7	8.9	50	22
Hiram township	6	35	–	5	7	2	–	2	–	158	73.4	23.4	40	12
Home Brook township	4	61	–	2	18	–	–	–	–	122	62.3	4.1	30	7
Inguadona township	–	11	–	–	4	–	–	–	–	131	57.3	13.0	31	23
Kego township	4	60	5.0	8	15	2	2	–	–	223	85.2	12.1	75	23
Lake Shore city	7	107	5.6	31	23	–	–	–	–	530	81.5	23.0	143	39
Leech Lake township	–	81	–	4	4	–	–	–	–	190	78.9	16.3	65	26
Lima township	–	33	–	7	17	–	–	–	–	83	96.4	16.9	7	–
Longville city	5	38	–	2	12	–	–	–	–	154	71.4	8.4	25	7
Loon Lake township	–	54	–	11	11	–	–	–	–	162	75.3	7.4	43	16
McKinley township	–	18	–	2	9	–	–	–	–	74	70.3	6.8	14	4
Maple township	–	62	–	3	8	–	–	–	–	176	69.3	2.8	41	3
May township	5	131	–	20	26	5	3	–	2	365	78.1	5.2	86	14
Meadow Brook township	3	40	–	6	9	–	–	–	–	72	81.9	9.7	11	6
Moose Lake township	–	58	–	3	11	–	–	–	–	86	66.3	3.5	12	3
Motley city (pt.)	–	–	–	–	–	–	–	–	–	–	–	–	–	–

TIPSII [UPF] GPH527 CENSUS90 72583600 06/18/92 1:41 PM MACHINE: C DATA:CENSUS90S*PH5TIPSDA27. 06/16/92 17:23:34 TAPE: NONE FRAME: 91
TSF:CENSUS90*92. 06/18/92 10:41:18 UTF:CENSUS90*93. 06/18/92 10:41:18 META:CENSUS90S*PH5TABLES27. 06/18/92 11:26:48

Table 3. **Education and Veteran Status: 1990**—Con.

[Data based on sample and subject to sampling variability, see text. For definitions of terms and meanings of symbols, see text]

State County County Subdivision Place	Persons 3 years and over enrolled in school				Persons 16 to 19 years					Persons 25 years and over			Civilian veterans 16 years and over	
		Elementary or high school				Not enrolled in school and not high school graduate								
	Preprimary school	Total	Percent in private school	College	Total	Total	Employed	Unemployed	Not in labor force	Total	Percent high school graduate or higher	Percent with bachelor's degree or higher	Total	65 years and over
Cass County—Con.														
North Cass unorg.	7	84	2.4	3	34	8	3	2	3	167	62.3	9.0	50	16
North Central Cass unorg.	–	–	–	–	–	–	–	–	–	–	–	–	–	–
Otter Tail Peninsula township	–	8	–	–	8	–	–	–	–	36	80.6	11.1	10	–
Pike Bay township	58	303	8.3	55	49	3	–	3	–	739	66.3	7.7	146	35
Pillager city	2	46	–	5	6	2	–	–	2	196	71.9	13.8	42	21
Pine Lake township	–	24	–	6	7	–	–	–	–	141	83.0	20.6	50	14
Pine River city	19	107	–	26	24	2	2	–	–	687	57.5	6.4	96	40
Pine River township	7	208	–	22	42	6	–	–	6	514	75.3	8.8	136	30
Ponto Lake township	6	74	5.4	11	19	–	–	–	–	320	67.2	14.1	72	28
Poplar township	–	58	–	6	21	–	–	–	–	105	64.8	1.0	16	–
Powers township	7	117	–	4	25	2	–	–	2	427	73.8	7.3	116	36
Remer city	2	61	–	19	16	–	–	–	–	266	61.7	11.7	51	17
Remer township	–	34	–	11	13	–	–	–	–	85	71.8	10.6	19	5
Rogers township	–	–	–	–	–	–	–	–	–	62	–	–	2	2
Salem township	–	23	–	2	3	–	–	–	–	55	78.2	14.5	6	3
Shingobee township	18	201	–	42	54	–	–	–	–	1 111	70.7	16.7	276	153
Slater township	–	41	–	7	22	3	–	–	3	121	71.1	11.6	20	2
Smoky Hollow township	–	–	–	4	4	–	–	–	–	13	84.6	–	7	–
Sylvan township	11	266	4.9	56	80	19	9	2	8	772	78.6	11.5	165	42
Thunder Lake township	–	32	18.8	7	2	–	–	–	–	132	78.0	15.2	39	18
Torrey township	5	20	–	8	3	3	–	3	–	75	70.7	2.7	22	6
Trelipe township	2	17	–	3	–	–	–	–	–	93	78.5	9.7	28	3
Turtle Lake township	12	77	–	16	13	2	–	–	2	325	80.3	14.5	90	24
Wabedo township	–	22	–	–	7	–	–	–	–	199	76.4	14.1	43	14
Wahnena township	2	49	–	4	3	–	–	–	–	109	69.7	2.8	22	7
Walden township	6	79	–	3	19	4	–	2	2	185	67.0	3.2	42	13
Walker city	9	125	–	23	50	–	–	–	–	706	77.3	19.4	147	48
Wilkinson township	–	30	–	5	15	–	–	–	–	141	75.2	25.5	23	18
Wilson township	3	71	–	18	20	3	–	–	3	270	78.9	7.0	62	31
Woodrow township	–	23	–	12	9	2	2	–	–	402	77.9	18.9	134	74
Chippewa County	244	2 416	1.4	477	588	34	15	2	17	8 866	73.7	10.9	1 325	449
Big Bend township	5	60	–	12	2	–	–	–	–	212	71.2	7.5	28	10
Clara City city	13	171	1.2	35	42	2	–	–	2	1 015	55.4	6.4	135	45
Crate township	9	57	–	11	13	–	–	–	–	155	71.0	3.2	12	5
Grace township	5	38	–	7	11	2	2	–	–	115	63.5	12.2	11	4
Granite Falls city (pt.)	5	106	–	29	23	–	–	–	–	493	79.1	18.1	102	54
Granite Falls township	13	53	–	23	14	–	–	–	–	174	87.9	10.3	29	10
Havelock township	3	43	–	–	7	4	2	–	2	118	82.2	10.2	20	8
Kragero township	5	50	–	9	8	–	–	–	–	117	88.0	26.5	14	4
Leenthrop township	3	85	–	5	19	–	–	–	–	160	80.6	5.0	22	–
Lone Tree township	5	78	5.1	5	12	1	1	–	–	127	81.9	14.2	10	–
Louriston township	5	41	–	14	6	–	–	–	–	150	70.7	6.7	13	4
Mandt township	–	31	–	16	9	2	2	–	–	150	72.0	10.0	31	17
Maynard city	12	88	–	16	25	–	–	–	–	258	72.9	8.5	46	15
Milan city	4	48	–	11	6	–	–	–	–	273	71.8	17.9	48	25
Montevideo city	103	923	–	195	251	14	7	–	7	3 775	75.1	12.0	554	194
Rheiderland township	13	68	29.4	14	10	–	–	–	–	208	79.8	6.3	31	8
Rosewood township	4	62	–	11	22	4	–	–	4	216	81.5	8.8	30	5
Sparta township	15	209	1.4	33	52	2	–	–	2	545	81.1	12.7	94	21
Stoneham township	9	66	–	7	16	2	–	2	–	181	67.4	5.5	39	6
Tunsberg township	2	60	–	7	17	1	1	–	–	127	84.3	14.2	20	4
Watson city	9	27	–	6	7	–	–	–	–	145	68.3	1.4	21	6
Woods township	2	52	11.5	11	16	–	–	–	–	152	79.6	9.9	15	4
Chisago County	657	6 215	3.1	1 169	1 665	149	81	33	35	18 804	80.1	11.9	3 637	772
Amador township	13	137	9.5	17	37	–	–	–	–	400	79.8	16.5	81	16
Branch city	78	532	.9	113	147	17	9	6	2	1 406	82.2	11.5	263	42
Center City city	6	96	2.1	19	26	6	–	6	–	282	85.5	22.3	66	13
Chisago City city	28	350	4.0	63	80	13	1	9	3	1 357	74.2	14.3	232	60
Chisago Lake township	34	593	1.5	131	179	27	17	–	10	1 961	83.8	14.9	385	59
Fish Lake township	9	261	3.4	33	60	–	–	–	–	758	74.9	6.9	174	41
Franconia township	17	225	2.2	32	64	4	2	2	–	761	87.3	18.3	134	28
Harris city	27	211	8.5	23	51	4	3	–	1	500	75.2	5.2	108	26
Lent township	50	459	4.4	58	121	9	4	–	5	1 035	84.2	9.4	211	16
Lindstrom city	32	411	.5	77	126	8	–	6	2	1 645	77.9	13.6	302	116
Nessel township	21	223	1.8	50	82	2	–	–	2	922	79.5	8.7	205	53
North Branch city	51	323	.9	75	92	9	9	–	–	1 105	76.2	10.3	206	54
Rush City city	22	252	–	70	57	5	4	1	–	889	67.0	9.3	120	50
Rushseba township	10	144	1.4	20	35	2	–	–	2	474	80.4	7.8	109	18
Shafer city	5	43	–	17	18	5	5	–	–	181	79.6	5.0	34	11
Shafer township	13	166	–	32	54	3	–	–	3	464	85.3	11.0	89	16
Stacy city	35	227	–	38	57	2	–	–	2	587	78.5	4.3	116	5
Sunrise township	27	277	1.8	47	88	9	9	–	–	631	79.6	6.8	131	19
Taylors Falls city	13	124	13.7	45	24	–	–	–	–	475	78.5	13.5	95	31
Wyoming city	53	484	3.7	77	113	4	1	–	3	1 236	85.0	16.5	217	29
Wyoming township	113	677	6.8	132	154	20	17	3	–	1 735	84.0	11.8	359	69
Clay County	844	8 392	6.8	9 223	4 674	128	58	29	41	27 817	80.5	21.5	5 124	1 264
Alliance township	2	44	–	4	11	–	–	–	–	167	81.4	8.4	29	12
Barnesville city	7	432	–	101	109	9	9	–	–	1 338	71.2	12.1	213	57
Barnesville township	–	54	–	13	29	–	–	–	–	119	71.4	17.6	25	8
Comstock city	2	28	–	6	11	–	–	–	–	89	77.5	6.7	23	10
Cromwell township	13	49	–	12	17	–	–	–	–	201	73.1	8.0	44	11
Dilworth city	57	522	2.3	209	158	8	–	–	8	1 520	74.7	10.3	409	64
Eglon township	3	78	–	18	21	2	2	–	–	270	73.3	7.8	46	13
Elkton township	8	97	–	6	11	–	–	–	–	216	84.7	16.2	42	1
Elmwood township	6	65	–	27	22	–	–	–	–	255	80.8	9.0	40	2
Felton city	8	50	4.0	14	9	–	–	–	–	147	74.8	4.1	37	11
Felton township	–	6	–	2	–	–	–	–	–	63	65.1	6.3	10	6
Flowing township	–	29	6.9	4	4	–	–	–	–	59	72.9	8.5	14	5
Georgetown city	2	13	–	4	4	2	2	–	–	66	57.6	–	11	3
Georgetown township	2	34	17.6	10	10	–	–	–	–	116	82.8	4.3	18	3
Glyndon city	16	195	1.5	34	46	–	–	–	–	495	71.7	12.1	84	12
Glyndon township	2	69	–	15	22	–	–	–	–	201	77.6	12.9	35	5
Goose Prairie township	6	67	–	8	16	–	–	–	–	122	77.9	8.2	22	3
Hagen township	–	66	–	–	15	2	2	–	–	118	63.6	1.7	17	2
Hawley city	35	328	–	67	107	8	6	–	2	1 088	70.6	16.0	194	61

TIPSII [UPF] GPH527 CENSUS90 72583600 06/18/92 1:41 PM MACHINE: C DATA:CENSUS90S*PH5TIPSDA27. 06/16/92 17:23:34 TAPE: NONE FRAME: 92
TSF:CENSUS90*92. 06/18/92 10:41:18 UTF:CENSUS90*93. 06/18/92 10:41:18 META:CENSUS90S*PH5TABLES27. 06/18/92 11:26:48

Table 3. **Education and Veteran Status: 1990**—Con.

[Data based on sample and subject to sampling variability, see text. For definitions of terms and meanings of symbols, see text]

State County County Subdivision Place	Persons 3 years and over enrolled in school				Persons 16 to 19 years					Persons 25 years and over			Civilian veterans 16 years and over	
		Elementary or high school				Not enrolled in school and not high school graduate								
	Preprimary school	Total	Percent in private school	College	Total	Total	Employed	Unemployed	Not in labor force	Total	Percent high school graduate or higher	Percent with bachelor's degree or higher	Total	65 years and over
Clay County—Con.														
Hawley township	6	122	–	7	31	2	1	–	1	225	82.2	8.9	32	4
Highland Grove township	4	45	–	4	16	–	–	–	–	195	76.9	12.3	39	8
Hitterdal city	12	42	–	4	12	–	–	–	–	155	74.2	9.0	24	2
Holy Cross township	–	31	6.5	3	12	2	–	2	–	88	75.0	10.2	12	5
Humboldt township	–	88	9.1	16	17	–	–	–	–	174	77.0	9.8	38	3
Keene township	4	38	–	2	9	–	–	–	–	97	75.3	6.2	18	5
Kragnes township	2	90	12.2	19	28	–	–	–	–	227	84.1	12.8	50	18
Kurtz township	4	64	6.3	8	23	2	–	–	2	201	90.5	30.3	31	11
Moland township	8	42	14.3	8	2	–	–	–	–	191	78.0	23.6	30	7
Moorhead city	544	4 515	9.8	8 318	3 620	91	36	27	28	16 448	83.5	27.9	2 927	753
Moorhead township	18	129	7.8	56	36	–	–	–	–	326	93.6	25.8	65	10
Morken township	5	43	4.7	4	6	–	–	–	–	124	85.5	19.4	21	5
Oakport township	29	333	11.4	102	86	–	–	–	–	844	87.1	17.4	170	34
Oakport CDP	21	259	12.7	77	71	–	–	–	–	598	89.1	18.7	129	25
Parke township	9	116	–	10	21	–	–	–	–	283	80.6	12.0	46	11
Riverton township	4	100	–	27	25	–	–	–	–	249	78.7	11.2	60	6
Sabin city	6	105	9.5	28	32	–	–	–	–	297	83.8	3.7	59	14
Skree township	–	17	–	–	4	–	–	–	–	103	70.9	10.7	25	4
Spring Prairie township	6	72	8.3	17	20	–	–	–	–	179	59.8	6.7	15	1
Tansem township	–	22	–	8	–	–	–	–	–	142	78.2	11.3	32	10
Ulen city	11	90	–	15	27	–	–	–	–	382	62.6	9.7	80	57
Ulen township	3	27	–	8	12	–	–	–	–	142	76.1	8.5	14	5
Viding township	–	35	17.1	5	13	–	–	–	–	95	85.3	11.6	23	2
Clearwater County	128	1 674	1.4	274	483	44	6	7	31	5 362	64.9	9.8	1 101	315
Bagley city	21	214	–	38	64	10	2	–	8	955	57.5	8.7	155	52
Bear Creek township	3	28	–	4	11	–	–	–	–	71	91.5	12.7	14	3
Clearbrook city	10	68	–	8	20	–	–	–	–	409	51.3	6.6	72	40
Clover township	4	17	–	9	13	–	–	–	–	63	66.7	–	22	3
Copley township	7	215	–	37	60	5	2	3	–	481	78.8	18.9	102	21
Dudley township	2	54	3.7	6	16	4	–	–	4	167	47.3	3.6	19	4
Eddy township	5	91	7.7	13	18	2	–	2	–	230	72.6	17.8	61	5
Falk township	3	69	–	7	22	2	–	2	–	173	69.4	2.9	51	12
Gonvick city	7	41	–	5	16	–	–	–	–	216	61.1	2.8	45	17
Greenwood township	3	23	–	–	–	–	–	–	–	59	66.1	13.6	9	2
Hangaard township	–	–	–	7	–	–	–	–	–	18	88.9	11.1	–	–
Holst township	–	88	–	21	30	3	–	–	3	231	68.8	13.4	66	11
Itasca township	4	25	–	2	10	–	–	–	–	121	62.0	9.1	38	16
La Prairie township	8	102	1.0	14	35	7	–	–	7	198	55.1	4.0	46	14
Leon township	2	83	–	8	25	–	–	–	–	200	75.5	12.5	39	13
Leonard city	–	2	–	–	–	–	–	–	–	20	20.0	–	5	4
Minerva township	3	49	–	7	4	–	–	–	–	145	62.1	4.8	19	5
Moose Creek township	–	47	–	8	8	–	–	–	–	122	55.7	11.5	25	10
Nora township	9	100	–	5	8	–	–	–	–	285	66.7	8.1	67	26
North Clearwater unorg.	–	3	–	–	8	8	–	–	8	31	48.4	–	5	5
Pine Lake township	3	55	–	12	16	–	–	–	–	266	68.0	15.8	39	17
Popple township	15	100	7.0	21	28	1	–	–	1	281	73.7	10.7	64	10
Rice township	3	27	–	3	10	–	–	–	–	74	67.6	2.7	22	5
Shevlin city	–	27	22.2	–	3	–	–	–	–	84	56.0	10.7	20	5
Shevlin township	8	85	–	21	31	2	2	–	–	235	74.9	11.5	39	4
Sinclair township	–	33	–	4	11	–	–	–	–	96	71.9	10.4	37	6
South Clearwater unorg.	3	11	–	3	7	–	–	–	–	24	100.0	12.5	4	–
Winsor township	5	17	–	11	9	–	–	–	–	107	60.7	6.5	16	5
Cook County	121	604	1.0	73	147	3	2	1	–	2 760	84.9	20.7	622	182
East Cook unorg.	23	58	–	3	16	–	–	–	–	346	88.4	25.4	66	10
Grand Marais city	39	174	–	18	53	3	2	1	–	834	80.0	22.4	190	72
Grand Portage unorg.	14	68	–	16	–	–	–	–	–	228	71.5	12.3	54	6
Lutsen township	9	35	–	–	11	–	–	–	–	154	94.8	12.3	38	13
Schroeder township	4	16	–	3	4	–	–	–	–	130	90.8	21.5	38	10
Tofte township	–	42	–	9	16	–	–	–	–	175	85.1	20.0	33	15
West Cook unorg.	32	211	2.8	24	47	–	–	–	–	893	89.0	20.8	203	56
Cottonwood County	193	2 356	5.7	325	640	49	19	2	25	8 644	71.7	12.3	1 233	347
Amboy township	6	57	–	13	10	–	–	–	–	150	78.7	6.7	11	2
Amo township	4	56	–	2	15	–	–	–	–	132	72.7	6.8	20	2
Ann township	–	37	–	5	7	–	–	–	–	156	87.2	12.8	21	4
Bingham Lake city	2	15	–	–	4	–	–	–	–	99	73.7	2.0	22	1
Carson township	3	108	21.3	2	26	–	–	–	–	246	72.0	5.7	25	4
Comfrey city (pt.)	–	–	–	–	–	–	–	–	–	3	100.0	–	–	–
Dale township	4	33	–	4	9	–	–	–	–	123	71.5	8.9	12	–
Delton township	4	26	–	–	6	–	–	–	–	114	73.7	2.6	20	4
Germantown township	4	54	3.7	8	19	–	–	–	–	164	74.4	5.5	19	2
Great Bend township	14	137	–	21	40	3	2	–	1	449	78.0	16.7	76	16
Highwater township	–	65	3.1	4	12	–	–	–	–	128	78.9	6.3	18	6
Jeffers city	3	87	8.0	7	19	–	–	–	–	313	72.5	8.3	47	22
Lakeside township	5	46	28.3	9	25	3	–	–	–	190	83.2	12.6	25	14
Midway township	8	46	17.4	9	6	–	–	–	–	205	82.4	14.1	24	2
Mountain Lake city	28	295	7.1	41	72	7	2	–	5	1 380	60.9	10.1	159	62
Mountain Lake township	12	51	21.6	7	16	4	4	–	–	188	77.7	12.8	12	–
Rose Hill township	–	43	–	8	20	–	–	–	–	152	78.9	5.9	28	–
Selma township	2	69	21.7	4	17	–	–	–	–	171	69.0	1.2	35	2
Southbrook township	8	37	–	3	9	–	–	–	–	72	79.2	–	23	4
Springfield township	5	43	–	3	17	3	3	–	–	113	64.6	3.5	20	5
Storden city	5	57	5.3	13	18	2	–	2	–	204	74.0	14.7	28	8
Storden township	–	67	13.4	6	13	–	–	–	–	161	75.2	6.2	20	4
Westbrook city	4	125	9.6	18	42	2	2	–	–	643	60.2	11.5	86	32
Westbrook township	4	65	–	6	16	–	–	–	–	195	71.3	10.3	35	16
Windom city	68	737	1.2	132	202	25	6	–	19	2 893	73.9	17.6	447	135
Crow Wing County	764	8 114	3.9	2 171	2 455	165	71	40	52	28 901	75.7	13.5	6 069	1 796
Baxter city	75	913	2.2	230	228	6	6	–	–	2 194	91.0	22.2	446	97
Bay Lake township	8	53	–	20	9	–	–	–	–	529	69.2	11.2	120	56
Brainerd city	251	2 117	4.0	837	726	54	20	29	5	7 679	73.1	13.8	1 288	397
Breezy Point city	–	87	3.4	10	18	–	–	–	–	318	83.6	14.8	79	27
Center township	–	103	16.5	24	31	–	–	–	–	329	74.2	13.4	120	35
Crosby city	39	331	.6	83	116	4	–	–	2	1 427	68.0	11.1	297	108
Crosslake city	8	146	.7	26	34	–	–	–	–	871	83.8	13.1	235	98

TIPSII [UPF] GPH527 CENSUS90 72583600 06/18/92 1:41 PM MACHINE: C DATA:CENSUS90S*PH5TIPSDA27. 06/16/92 17:23:34 TAPE: NONE FRAME: 93
TSF:CENSUS90*92. 06/18/92 10:41:18 UTF:CENSUS90*93. 06/18/92 10:41:18 META:CENSUS90S*PH5TABLES27. 06/18/92 11:26:48

Table 3. **Education and Veteran Status: 1990**—Con.

[Data based on sample and subject to sampling variability, see text. For definitions of terms and meanings of symbols, see text]

State County County Subdivision Place	Persons 3 years and over enrolled in school				Persons 16 to 19 years					Persons 25 years and over			Civilian veterans 16 years and over	
		Elementary or high school				Not enrolled in school and not high school graduate								
	Preprimary school	Total	Percent in private school	College	Total	Total	Employed	Unemployed	Not in labor force	Total	Percent high school graduate or higher	Percent with bachelor's degree or higher	Total	65 years and over
Crow Wing County—Con.														
Crow Wing township	28	197	.5	36	50	6	3	–	3	495	80.4	7.5	136	21
Cuyuna city	4	16	–	17	10	–	–	–	–	114	78.1	14.9	33	10
Daggett Brook township	23	73	–	17	27	–	–	–	–	284	65.1	–	43	9
Dean Lake township	–	9	–	5	6	–	–	–	–	43	60.5	11.6	2	–
Deerwood city	5	61	4.9	–	5	–	–	–	–	397	66.0	7.6	86	48
Deerwood township	3	178	9.6	39	43	6	3	–	3	592	79.1	15.9	152	52
Emily city	7	95	–	22	27	2	–	–	2	443	71.1	7.9	127	56
Fairfield township	7	49	–	18	19	–	–	–	–	181	61.3	1.1	48	15
Fifty Lakes city	5	46	–	4	10	–	–	–	–	229	78.2	7.9	66	21
Fort Ripley city	–	12	–	4	7	–	–	–	–	75	72.0	4.0	36	–
Fort Ripley township	10	60	–	–	15	–	–	–	–	216	75.9	1.4	42	11
Gail Lake township	2	18	–	2	4	–	–	–	–	64	78.1	9.4	16	1
Garrison city	3	11	18.2	5	5	2	–	2	–	104	59.6	9.6	21	8
Garrison township	2	82	–	19	21	–	–	–	–	354	61.0	8.5	99	33
Ideal township	7	100	–	15	27	–	–	–	–	533	86.7	20.8	148	58
Irondale township	3	223	–	52	71	2	–	–	2	626	74.1	12.5	132	45
Riverton city	–	29	–	9	19	–	–	–	–	66	78.8	13.6	12	2
Ironton city	17	116	–	22	41	–	–	–	–	377	75.1	10.3	71	26
Jenkins city	6	49	–	10	8	–	–	–	–	172	70.9	2.9	38	12
Jenkins township	2	29	27.6	5	10	–	–	–	–	209	79.9	6.7	62	22
Lake Edwards township	38	292	2.7	64	89	5	–	2	3	1 026	75.1	16.1	236	59
Little Pine township	3	19	–	2	13	3	–	–	3	45	64.4	6.7	10	3
Long Lake township	8	206	18.4	21	55	4	–	–	4	602	76.2	9.3	158	37
Manhattan Beach city	–	13	–	–	–	–	–	–	–	79	83.5	27.8	19	6
Maple Grove township	5	107	12.1	24	22	2	–	–	2	322	73.9	9.0	60	16
Mission township	2	77	7.8	25	23	–	–	–	–	401	82.8	15.7	98	43
Nisswa city	27	224	–	71	75	3	3	–	–	980	87.0	25.8	211	55
Nokay Lake township	7	138	2.9	30	34	–	–	–	–	350	72.3	7.4	76	9
Oak Lawn township	33	302	11.3	76	112	16	4	6	6	1 238	65.8	10.7	212	43
Pelican township	–	41	–	12	9	–	–	–	–	184	78.3	26.1	48	17
Pequot Lakes city	3	130	–	34	47	2	2	–	–	556	70.3	13.5	97	32
Perry Lake township	2	47	10.6	8	5	–	–	–	–	122	71.3	4.1	20	5
Platte Lake township	1	58	–	2	17	6	5	–	1	157	67.5	8.3	32	9
Rabbit Lake township	–	41	–	5	15	–	–	–	–	135	62.2	13.3	30	13
Roosevelt township	10	41	–	13	21	–	–	–	–	252	65.5	7.1	75	17
Ross Lake township	–	6	–	8	–	–	–	–	–	95	61.1	3.2	28	15
St. Mathias township	14	112	–	18	45	12	3	–	9	270	64.1	5.2	34	8
Sibley township	2	147	.7	38	36	–	–	–	–	459	81.0	11.5	122	39
Timothy township	12	23	–	2	5	–	–	–	–	81	81.5	7.4	18	4
Trommald city	4	31	–	–	7	3	2	–	1	41	43.9	–	7	–
West Crow Wing unorg.	73	839	6.0	188	251	27	20	1	6	2 499	80.4	14.4	509	95
Wolford township	5	46	–	8	6	–	–	–	–	152	78.3	16.4	26	5
Dakota County	7 365	50 791	8.9	16 948	13 846	905	506	105	294	168 000	90.7	27.6	30 114	4 280
Apple Valley city	1 138	7 837	4.4	1 987	1 993	128	62	23	43	19 913	95.4	36.6	3 610	196
Burnsville city	1 374	9 036	5.6	3 325	2 604	169	65	19	85	31 215	94.5	34.3	5 716	581
Castle Rock township	41	350	5.7	58	85	4	2	–	2	867	84.0	12.0	136	19
Coates city	2	30	16.7	10	18	3	3	–	–	100	88.0	15.0	13	2
Douglas township	13	175	23.4	38	35	–	–	–	–	354	78.5	4.0	47	11
Eagan city	1 438	7 594	7.0	3 483	1 776	71	41	–	30	28 974	96.0	39.2	4 470	301
Empire township	36	296	6.4	55	80	7	2	5	–	771	87.0	15.2	144	11
Eureka township	37	323	5.0	52	101	7	3	4	–	856	87.5	17.5	130	19
Farmington city	142	1 128	3.4	232	301	49	30	9	10	3 543	82.3	12.7	671	86
Greenvale township	7	170	16.5	27	30	–	–	–	–	449	76.6	13.4	76	11
Hampton city	15	67	17.9	20	29	2	–	–	2	191	81.7	13.6	28	8
Hampton township	16	177	25.4	31	61	3	3	–	–	486	81.9	10.1	62	–
Hastings city (pt.)	326	2 997	8.0	694	845	75	40	6	29	9 499	81.4	16.7	1 833	373
Inver Grove Heights city	472	4 027	8.6	1 711	1 308	81	54	18	9	13 489	87.6	18.6	2 337	294
Lakeville city	840	5 101	6.2	1 315	1 238	61	38	–	23	14 108	94.0	20.5	2 594	172
Lilydale city	5	16	37.5	21	4	–	–	–	–	511	95.3	46.8	129	74
Marshan township	21	317	11.0	83	95	5	5	–	–	723	84.0	10.9	156	29
Mendota city	–	14	–	5	–	–	–	–	–	51	74.5	7.8	9	3
Mendota Heights city	356	1 681	35.8	641	435	26	13	–	13	6 262	94.6	48.2	1 179	380
Miesville city	2	24	8.3	10	6	–	–	–	–	83	79.5	4.8	19	11
New Trier city	6	26	–	9	4	–	–	–	–	67	83.6	–	13	3
Nininger township	17	219	1.8	45	77	–	–	–	–	448	91.5	12.1	83	7
Northfield city (pt.)	–	40	7.5	2	4	–	–	–	–	97	99.0	62.9	16	12
Randolph city	9	51	–	7	12	–	–	–	–	200	83.5	12.5	34	4
Randolph township	4	117	12.0	30	34	2	–	2	–	294	89.1	16.0	57	8
Ravenna township	44	482	4.4	116	142	8	6	–	2	1 078	91.2	16.0	242	18
Rosemount city	239	1 842	9.9	480	520	36	8	17	11	4 852	89.8	19.9	967	75
Sciota township	8	40	–	7	2	–	–	–	–	150	83.3	8.0	23	–
South St. Paul city	378	3 353	11.7	1 206	1 036	92	67	–	25	13 127	80.9	11.5	2 608	675
Sunfish Lake city	13	102	52.9	25	27	–	–	–	–	289	96.2	57.1	68	21
Vermillion city	14	121	15.7	14	28	2	–	2	–	299	81.3	13.4	42	15
Vermillion township	22	273	25.6	58	50	–	–	–	–	692	82.2	6.4	69	5
Waterford township	6	92	–	13	20	–	–	–	–	315	77.5	15.2	47	14
West St. Paul city	324	2 673	22.1	1 138	846	74	64	–	10	13 647	83.2	18.5	2 486	842
Dodge County	289	3 248	2.4	627	871	69	40	6	23	9 550	78.7	11.7	1 666	315
Ashland township	9	91	2.2	8	24	2	–	2	–	239	78.2	6.3	38	3
Blooming Prairie city (pt.)	–	–	–	–	–	–	–	–	–	–	–	–	–	–
Canisteo township	6	141	–	33	44	–	–	–	–	378	84.7	18.5	84	6
Claremont city	10	92	2.2	37	30	2	–	2	–	313	76.4	3.8	58	19
Claremont township	12	113	–	9	21	–	–	–	–	265	80.4	4.2	46	4
Concord township	9	117	–	16	37	2	–	–	2	361	67.6	10.0	60	11
Dodge Center city	28	399	6.5	82	104	12	8	–	4	1 183	72.3	8.9	204	50
Ellington township	4	54	11.1	5	15	3	–	–	3	184	77.7	17.4	30	6
Hayfield city	21	270	–	35	75	4	4	–	–	838	72.7	12.5	127	36
Hayfield township	12	81	–	6	16	–	–	–	–	225	77.3	8.9	38	2

TIPSII [UPF] GPH527 CENSUS90 72583600 06/18/92 1:41 PM MACHINE: C DATA:CENSUS90S*PH5TIPSDA27. 06/16/92 17:23:34 TAPE: NONE FRAME: 94
TSF:CENSUS90*92. 06/18/92 10:41:18 UTF:CENSUS90*93. 06/18/92 10:41:18 META:CENSUS90S*PH5TABLES27. 06/18/92 11:26:48

Table 3. **Education and Veteran Status: 1990**—Con.

[Data based on sample and subject to sampling variability, see text. For definitions of terms and meanings of symbols, see text]

State County County Subdivision Place	Persons 3 years and over enrolled in school				Persons 16 to 19 years					Persons 25 years and over			Civilian veterans 16 years and over	
		Elementary or high school				Not enrolled in school and not high school graduate								
	Preprimary school	Total	Percent in private school	College	Total	Total	Employed	Unemployed	Not in labor force	Total	Percent high school graduate or higher	Percent with bachelor's degree or higher	Total	65 years and over
Dodge County—Con.														
Kasson city	59	697	.6	155	165	19	14	–	5	2 053	83.3	10.9	381	66
Mantorville city	16	168	–	44	43	6	4	2	–	537	85.1	19.6	116	24
Mantorville township	34	271	1.5	62	78	–	–	–	–	702	87.7	17.0	122	15
Milton township	20	157	–	28	45	1	1	–	–	387	79.1	10.9	58	9
Ripley township	2	44	13.6	5	12	2	2	–	–	130	70.8	6.9	36	4
Vernon township	4	136	–	29	36	–	–	–	–	362	82.6	16.0	74	11
Wasioja township	23	170	7.6	30	48	8	6	–	2	599	74.0	14.0	81	17
West Concord city	8	166	1.2	33	57	–	–	–	–	528	76.9	10.8	77	18
Westfield township	12	81	16.0	10	21	8	1	–	7	266	76.7	6.0	36	14
Douglas County	612	5 362	7.1	1 566	1 613	77	43	22	12	18 488	76.1	12.7	3 337	1 010
Alexandria city	137	1 043	8.2	763	546	41	18	20	3	5 038	72.5	11.2	786	284
Alexandria township	134	933	7.2	180	226	6	6	–	–	2 471	87.0	18.4	483	105
Belle River township	6	74	–	22	22	4	4	–	–	235	69.4	2.6	28	6
Brandon city	4	101	–	21	11	–	–	–	–	272	67.3	5.9	55	24
Brandon township	8	132	3.0	23	27	–	–	–	–	338	79.6	15.7	96	23
Carlos city	5	80	5.0	10	16	–	–	–	–	229	76.4	7.0	39	6
Carlos township	26	263	2.3	55	89	2	–	–	2	922	85.0	17.2	191	61
Evansville city	12	80	2.5	15	22	3	3	–	–	421	60.6	6.4	55	28
Evansville township	6	68	–	4	15	–	–	–	–	153	78.4	5.2	17	2
Forada city	2	32	–	9	5	–	–	–	–	96	67.7	3.1	10	2
Garfield city	3	48	–	7	17	–	–	–	–	124	83.9	17.7	26	5
Holmes City township	16	122	8.2	18	24	2	–	–	2	402	76.6	11.7	66	16
Hudson township	16	128	6.3	22	47	–	–	–	–	411	80.0	10.9	85	24
Ida township	21	134	23.1	20	23	3	–	–	3	527	83.5	13.5	114	27
Kensington city	8	52	–	2	11	–	–	–	–	209	61.2	6.2	28	11
La Grand township	71	730	10.4	188	185	–	–	–	–	2 324	78.5	20.3	418	158
Lake Mary township	21	183	4.4	25	35	1	1	–	–	548	68.2	10.0	93	20
Leaf Valley township	8	85	7.1	6	28	2	–	2	–	263	73.8	7.2	51	5
Lund township	13	64	–	3	23	2	–	–	2	206	73.3	5.8	39	15
Millerville city	–	11	18.2	–	2	–	–	–	–	84	47.6	2.4	7	–
Millerville township	4	81	–	5	23	2	2	–	–	187	58.3	–	20	2
Miltona city	2	32	–	5	10	–	–	–	–	128	66.4	12.5	37	12
Miltona township	12	162	6.8	27	55	5	5	–	–	477	77.6	7.1	112	25
Moe township	11	99	–	18	19	2	2	–	–	354	77.1	11.6	83	25
Nelson city	5	22	–	20	13	2	2	–	–	109	68.8	6.4	25	5
Orange township	14	92	10.9	9	15	–	–	–	–	199	79.9	1.0	45	10
Osakis city (pt.)	13	194	10.3	39	37	–	–	–	–	869	66.7	11.5	175	77
Osakis township	18	141	17.7	29	37	–	–	–	–	332	83.4	6.6	57	4
Solem township	2	52	–	12	7	–	–	–	–	165	85.5	17.0	30	9
Spruce Hill township	14	61	11.5	6	10	–	–	–	–	243	74.9	3.7	44	6
Urness township	–	63	–	3	13	–	–	–	–	152	73.7	11.2	22	13
Faribault County	349	3 222	5.3	550	785	34	7	1	26	11 496	74.4	12.0	1 836	563
Barber township	16	64	17.2	7	22	–	–	–	–	177	84.7	13.6	26	2
Blue Earth city	89	694	–	166	174	–	–	–	–	2 605	74.4	14.4	352	116
Blue Earth City township	17	92	–	13	25	–	–	–	–	323	78.6	14.2	50	9
Bricelyn city	9	75	5.3	8	18	4	–	–	4	300	68.0	14.3	68	19
Brush Creek township	5	35	–	4	10	–	–	–	–	161	68.3	3.7	26	7
Clark township	20	112	22.3	13	24	–	–	–	–	249	83.1	15.7	29	9
Delavan city	2	37	5.4	9	9	–	–	–	–	174	79.3	14.9	37	12
Delavan township	–	58	–	13	13	–	–	–	–	157	80.9	5.1	29	8
Dunbar township	10	76	11.8	20	36	2	2	–	–	217	76.0	9.2	41	11
Easton city	2	40	32.5	2	10	4	–	–	4	155	78.7	7.7	21	3
Elmore city	5	139	–	13	38	5	–	–	5	489	70.3	8.2	98	32
Elmore township	4	54	–	13	16	–	–	–	–	156	83.3	12.2	20	6
Emerald township	7	52	3.8	6	8	–	–	–	–	181	87.8	22.7	19	6
Foster township	9	75	10.7	4	20	–	–	–	–	206	71.8	8.3	31	7
Frost city	2	37	–	5	9	–	–	–	–	164	75.0	5.5	21	8
Jo Daviess township	8	71	–	6	20	2	–	–	2	209	78.5	11.5	19	8
Kiester city	4	92	–	28	32	–	–	–	–	427	74.0	11.9	74	29
Kiester township	9	38	28.9	4	3	–	–	–	–	244	82.0	8.2	37	8
Lura township	8	42	9.5	10	15	–	–	–	–	156	83.3	10.3	34	8
Minnesota Lake city	6	134	–	25	11	–	–	–	–	459	68.0	14.2	93	28
Minnesota Lake township	2	51	5.9	6	11	–	–	–	–	177	70.1	15.8	26	–
Pilot Grove township	7	8	–	1	2	2	2	–	–	127	77.2	14.2	22	2
Prescott township	7	56	–	10	18	–	–	–	–	158	77.8	10.1	19	1
Rome township	13	56	–	–	16	–	–	–	–	153	88.2	11.8	12	3
Seely township	12	44	9.1	3	13	–	–	–	–	154	76.6	10.4	28	6
Verona township	2	119	–	19	37	–	–	–	–	296	89.2	13.9	56	19
Walnut Lake township	7	62	25.8	10	3	–	–	–	–	201	82.1	4.0	32	4
Walters city	–	12	–	5	4	–	–	–	–	57	61.4	–	13	–
Wells city	30	462	12.6	76	83	5	–	–	5	1 720	66.6	11.3	280	98
Winnebago city	35	288	–	40	75	10	3	1	6	1 083	70.7	11.4	195	85
Winnebago City township	2	47	–	11	10	–	–	–	–	161	87.6	9.9	28	9
Fillmore County	402	3 836	5.7	593	1 157	121	55	9	57	13 561	70.2	10.5	2 125	639
Amherst township	8	93	30.1	6	20	9	2	2	5	231	62.3	8.2	25	9
Arendahl township	4	73	–	9	10	–	–	–	–	212	81.1	4.7	44	4
Beaver township	7	34	–	2	2	–	–	–	–	146	73.3	2.1	24	6
Bloomfield township	4	71	2.8	18	32	2	2	–	–	259	69.9	7.3	49	12
Bristol township	14	77	2.6	3	23	–	–	–	–	259	75.7	11.2	42	7
Canton city	4	54	–	6	16	–	–	–	–	255	72.9	5.1	43	6
Canton township	13	133	35.3	4	61	37	15	–	22	289	51.2	6.6	32	12
Carimona township	15	72	–	15	25	–	–	–	–	208	81.3	8.7	27	–
Carrolton township	–	82	2.4	14	21	2	2	–	–	176	84.7	14.2	26	5
Chatfield city (pt.)	21	193	1.0	33	58	3	3	–	–	855	77.5	11.0	111	41
Chatfield township	12	92	5.4	18	41	–	–	–	–	291	76.6	10.7	47	11
Fillmore township	9	90	6.7	19	32	2	–	–	2	326	74.8	11.3	70	14
Forestville township	15	85	7.1	15	27	–	–	–	–	263	61.6	9.9	45	21
Fountain city	7	69	7.2	5	18	–	–	–	–	210	73.3	7.6	45	13
Fountain township	6	71	9.9	11	17	2	–	–	2	208	71.2	5.3	35	5
Harmony city	12	177	–	41	50	5	2	–	3	772	62.4	12.8	117	35
Harmony township	2	101	18.8	10	22	–	–	–	–	257	71.6	5.1	35	7
Holt township	11	33	9.1	6	8	–	–	–	–	166	70.5	7.2	25	8
Jordan township	16	80	2.5	9	22	–	–	–	–	226	82.7	14.6	24	7
Lanesboro city	11	153	–	25	56	5	2	–	3	597	64.8	12.4	106	47

TIPSII [UPF] GPH527 CENSUS90 72583600 06/18/92 1:41 PM MACHINE: C DATA:CENSUS90S*PH5TIPSDA27. 06/16/92 17:23:34 TAPE: NONE FRAME: 95
TSF:CENSUS90*92. 06/18/92 10:41:18 UTF:CENSUS90*93. 06/18/92 10:41:18 META:CENSUS90S*PH5TABLES27. 06/18/92 11:26:48

[Data based on sample and subject to sampling variability, see text. For definitions of terms and meanings of symbols, see text]

State County County Subdivision Place	Persons 3 years and over enrolled in school				Persons 16 to 19 years					Persons 25 years and over			Civilian veterans 16 years and over	
		Elementary or high school				Not enrolled in school and not high school graduate								
	Preprimary school	Total	Percent in private school	College	Total	Total	Employed	Unemployed	Not in labor force	Total	Percent high school graduate or higher	Percent with bachelor's degree or higher	Total	65 years and over
Fillmore County—Con.														
Mabel city	7	106	–	4	29	–	–	–	–	560	58.4	8.2	87	35
Newburg township	17	119	21.0	12	26	4	4	–	–	307	64.5	6.8	27	13
Norway township	–	51	–	6	16	2	2	–	–	196	75.0	14.8	28	13
Ostrander city	14	36	–	4	10	–	–	–	–	202	45.0	5.4	29	21
Peterson city	3	47	–	7	21	–	–	–	–	162	69.1	11.7	26	6
Pilot Mound township	8	106	–	10	18	2	–	–	2	214	72.0	10.7	31	7
Preble township	–	50	–	14	18	3	1	–	2	164	72.6	3.7	14	2
Preston city	43	232	1.7	51	83	9	4	–	5	1 022	74.9	17.5	186	59
Preston township	12	66	33.3	8	11	–	–	–	–	174	74.1	6.9	26	3
Rushford city	17	259	–	45	75	13	6	4	3	989	68.5	11.5	135	41
Rushford Village city	4	110	–	27	43	2	–	–	2	492	65.9	13.4	67	21
Spring Valley city	57	406	5.9	70	113	11	5	2	4	1 620	74.1	12.5	265	95
Spring Valley township	6	145	4.1	22	42	2	2	–	–	364	72.0	7.4	67	13
Sumner township	5	95	–	24	39	4	3	1	–	254	74.0	7.5	38	3
Whalan city	6	7	–	5	2	–	–	–	–	70	61.4	7.1	22	4
Wykoff city	8	86	–	12	23	2	–	–	2	315	66.0	8.9	61	18
York township	4	82	–	3	27	–	–	–	–	250	70.8	8.4	44	15
Freeborn County	653	5 856	1.8	1 251	1 619	128	57	20	51	22 152	75.5	11.5	4 345	1 380
Albert Lea city	314	3 131	.3	709	878	73	24	14	35	12 455	75.7	14.1	2 609	905
Albert Lea township	9	182	–	38	59	4	2	–	2	660	73.9	9.7	153	49
Alden city	7	93	2.2	31	29	3	3	–	–	420	76.0	10.7	64	31
Alden township	15	77	–	16	25	–	–	–	–	234	81.6	11.1	36	6
Bancroft township	21	178	–	52	72	5	5	–	–	733	81.6	12.0	179	32
Bath township	11	95	–	12	20	–	–	–	–	311	73.6	4.8	36	10
Carlston township	4	84	4.8	14	24	–	–	–	–	250	78.0	7.2	31	7
Clarks Grove city	30	117	–	26	28	6	6	–	–	427	70.7	8.7	86	17
Conger city	4	22	–	5	–	–	–	–	–	124	62.1	2.4	16	8
Emmons city	10	76	–	17	17	4	4	–	–	297	80.1	8.1	53	22
Freeborn city	9	47	–	7	12	–	–	–	–	197	77.2	14.7	24	8
Freeborn township	1	51	–	16	19	1	1	–	–	226	78.3	5.3	35	8
Freeman township	17	89	–	9	21	2	2	–	–	374	75.1	8.6	89	29
Geneva city	10	91	–	14	18	2	–	2	–	281	68.7	2.1	41	6
Geneva township	20	97	26.8	16	18	–	–	–	–	284	71.1	7.0	41	12
Glenville city	24	141	–	21	55	12	5	4	3	500	68.8	4.6	98	31
Hartland city	4	40	–	19	15	–	–	–	–	182	75.3	5.5	48	13
Hartland township	3	52	–	11	8	–	–	–	–	207	77.8	14.0	40	14
Hayward city	8	43	–	13	12	–	–	–	–	182	73.6	3.3	34	15
Hayward township	9	87	–	22	27	–	–	–	–	297	81.5	6.7	41	12
Hollandale city	6	40	37.5	8	13	2	2	–	–	191	56.0	7.3	13	4
London township	12	58	–	9	16	–	–	–	–	250	73.6	4.8	49	7
Manchester city	–	15	–	2	2	–	–	–	–	44	61.4	–	8	4
Manchester township	7	103	–	16	18	–	–	–	–	326	81.9	8.3	67	15
Mansfield township	10	85	15.3	–	19	2	–	–	2	211	82.0	8.5	32	9
Moscow township	19	122	4.1	35	34	–	–	–	–	410	70.7	7.1	60	26
Myrtle city	2	13	–	2	3	–	–	–	–	51	62.7	–	5	–
Newry township	5	113	5.3	6	26	7	–	–	7	316	84.5	7.3	49	16
Nunda township	14	70	–	5	14	–	–	–	–	251	64.9	6.0	47	18
Oakland township	7	81	12.3	24	25	3	3	–	–	271	77.9	9.6	51	3
Pickerel Lake township	12	144	–	40	46	2	–	–	2	446	83.0	18.2	72	10
Riceland township	14	96	17.7	17	14	–	–	–	–	339	79.9	9.4	56	8
Shell Rock township	15	83	–	14	21	–	–	–	–	306	67.6	3.6	51	21
Twin Lakes city	–	40	–	5	11	–	–	–	–	99	74.7	11.1	31	4
Goodhue County	1 003	7 729	4.8	1 537	2 045	126	59	26	41	26 242	78.0	14.1	4 478	1 076
Bellechester city (pt.)	–	16	–	9	15	2	–	–	2	77	81.8	3.9	14	4
Belle Creek township	2	69	–	21	20	–	–	–	–	232	79.3	11.6	31	14
Belvidere township	12	101	1.0	8	17	–	–	–	–	306	75.5	7.8	48	18
Cannon Falls city	62	566	1.6	120	127	9	2	–	7	2 038	75.0	12.5	340	96
Cannon Falls township	35	286	9.1	47	84	11	6	–	5	810	85.3	15.2	159	29
Cherry Grove township	10	59	–	5	14	–	–	–	–	262	77.1	10.3	39	12
Dennison city (pt.)	7	31	–	2	–	–	–	–	–	96	79.2	7.3	27	4
Featherstone township	30	165	7.9	27	35	2	–	2	–	499	82.8	19.0	90	18
Florence township	15	204	8.3	41	55	2	2	–	–	810	79.3	14.7	164	34
Goodhue city	14	109	1.8	19	32	–	–	–	–	343	70.8	14.0	47	14
Goodhue township	22	179	23.5	26	42	3	1	–	2	384	81.0	9.1	54	7
Hay Creek township	12	149	14.1	16	35	–	–	–	–	408	77.7	12.5	87	7
Holden township	8	80	–	19	27	2	–	2	–	262	76.7	22.1	43	11
Kenyon city	21	266	–	40	67	3	3	–	–	1 077	73.8	13.3	171	58
Kenyon township	16	97	–	17	26	–	–	–	–	267	84.3	9.7	56	7
Lake City city (pt.)	7	35	20.0	13	–	–	–	–	–	426	57.7	6.6	74	38
Leon township	29	199	4.5	20	50	–	–	–	–	570	84.7	14.6	80	5
Minneola township	15	101	7.9	23	16	–	–	–	–	376	79.3	15.4	49	11
Pine Island city (pt.)	57	411	3.2	106	93	2	2	–	–	1 350	75.3	13.0	215	37
Pine Island township	24	167	12.0	37	56	2	–	2	–	405	82.0	16.8	70	7
Red Wing city	394	2 718	4.1	628	838	65	28	15	22	9 857	78.1	15.2	1 745	443
Roscoe township	6	151	3.3	13	29	2	2	–	–	418	74.4	17.0	78	19
Stanton township	21	191	5.2	31	58	–	–	–	–	533	85.7	14.1	102	20
Vasa township	17	199	.5	30	46	–	–	–	–	539	78.3	11.3	88	16
Wacouta township	14	66	3.0	6	9	–	–	–	–	265	92.8	25.7	57	12
Wanamingo city	21	156	4.5	36	41	4	2	2	–	552	77.5	14.7	75	18
Wanamingo township	10	105	4.8	11	24	2	2	–	–	306	83.7	4.6	40	8
Warsaw township	29	127	2.4	19	23	2	2	–	–	359	81.6	15.0	66	15
Welch township	12	162	4.9	22	36	5	2	–	3	441	76.0	6.6	63	10
Zumbrota city	66	384	4.7	96	76	4	1	3	–	1 589	74.5	15.2	254	80
Zumbrota township	15	180	6.1	29	54	4	4	–	–	385	84.9	13.8	52	4
Grant County	81	1 141	–	158	256	5	5	–	–	4 341	71.9	11.4	691	217
Ashby city	7	74	–	16	26	2	2	–	–	367	67.6	4.1	56	27
Barrett city	3	39	–	–	14	–	–	–	–	279	58.1	11.8	37	18
Delaware township	3	39	–	3	7	–	–	–	–	86	74.4	18.6	11	–
Elbow Lake city	–	205	–	41	31	3	3	–	–	818	75.8	16.7	146	55
Elbow Lake township	2	42	–	2	13	–	–	–	–	108	83.3	13.9	13	2
Elk Lake township	1	52	–	1	9	–	–	–	–	198	79.3	16.2	45	15
Erdahl township	9	75	–	11	19	–	–	–	–	190	74.2	14.7	36	8
Gorton township	2	15	–	–	5	–	–	–	–	54	75.9	5.6	17	7
Herman city	4	89	–	6	20	–	–	–	–	340	81.8	14.4	53	14
Hoffman city	14	87	–	16	23	–	–	–	–	412	57.0	5.3	55	17

TIPSII [UPF] GPH527 CENSUS90 72583600 06/18/92 1:41 PM MACHINE: C DATA:CENSUS90S*PH5TIPSDA27. 06/16/92 17:23:34 TAPE: NONE FRAME: 96
TSF:CENSUS90*92. 06/18/92 10:41:18 UTF:CENSUS90*93. 06/18/92 10:41:18 META:CENSUS90S*PH5TABLES27. 06/18/92 11:26:48

Table 3. **Education and Veteran Status: 1990**—Con.

[Data based on sample and subject to sampling variability, see text. For definitions of terms and meanings of symbols, see text]

State County County Subdivision Place	Persons 3 years and over enrolled in school				Persons 16 to 19 years					Persons 25 years and over			Civilian veterans 16 years and over	
		Elementary or high school				Not enrolled in school and not high school graduate								
	Preprimary school	Total	Percent in private school	College	Total	Total	Employed	Unemployed	Not in labor force	Total	Percent high school graduate or higher	Percent with bachelor's degree or higher	Total	65 years and over
Grant County—Con.														
Land township	2	67	–	6	10	–	–	–	–	199	61.8	10.6	19	9
Lawrence township	–	15	–	5	7	–	–	–	–	79	75.9	24.1	8	–
Lien township	2	15	–	2	6	–	–	–	–	97	74.2	5.2	20	8
Logan township	7	24	–	4	4	–	–	–	–	89	75.3	2.2	21	6
Macsville township	6	46	–	–	5	–	–	–	–	97	76.3	5.2	14	–
Norcross city	–	25	–	2	6	–	–	–	–	60	63.3	3.3	13	2
North Ottawa township	5	13	–	–	4	–	–	–	–	55	80.0	7.3	9	–
Pelican Lake township	2	81	–	10	12	–	–	–	–	253	81.0	13.8	51	8
Pomme de Terre township	–	35	–	5	8	–	–	–	–	102	72.5	11.8	12	5
Roseville township	2	54	–	8	12	–	–	–	–	93	89.2	7.5	10	3
Sanford township	8	14	–	6	2	–	–	–	–	138	62.3	12.3	14	6
Stony Brook township	–	19	–	8	8	–	–	–	–	115	83.5	11.3	15	2
Wendell city	2	16	–	6	5	–	–	–	–	112	56.3	3.6	16	5
Hennepin County	22 415	146 263	11.4	89 342	48 056	3 588	1 510	567	1 511	686 381	88.2	31.6	115 030	28 766
Bloomington city	1 898	11 832	11.1	6 617	4 038	162	119	13	30	59 401	91.2	31.7	11 589	2 700
Brooklyn Center city	385	4 362	2.4	1 819	1 499	150	88	8	54	19 152	83.8	14.1	4 210	1 075
Brooklyn Park city	1 239	10 442	5.6	3 994	3 120	250	101	70	79	33 231	90.7	20.9	5 706	547
Champlin city	507	3 064	3.5	1 124	817	45	28	3	14	9 664	91.5	19.1	1 400	134
Chanhassen city (pt.)	–	–	–	–	–	–	–	–	–	–	–	–	–	–
Corcoran city	155	1 296	14.0	349	315	3	–	–	3	2 913	89.0	17.1	490	46
Crystal city	415	3 247	6.8	1 551	1 034	51	16	6	29	16 301	86.8	17.4	3 374	811
Dayton city (pt.)	118	1 012	11.5	306	327	20	14	2	4	2 510	87.9	15.3	390	24
Deephaven city	150	605	21.8	241	182	–	–	–	–	2 465	95.8	50.4	492	138
Eden Prairie city	1 526	6 494	7.3	2 564	1 441	20	8	–	12	24 836	97.0	46.8	3 318	408
Edina city	1 259	6 192	11.4	3 173	1 836	30	10	13	7	33 961	94.7	52.6	6 088	2 347
Excelsior city	40	238	10.9	198	75	–	–	–	–	1 710	85.6	29.4	261	103
Fort Snelling unorg.	–	5	–	–	–	–	–	–	–	85	80.0	5.9	74	46
Golden Valley city	514	2 521	13.1	1 352	787	28	11	17	–	15 263	92.8	42.0	2 884	940
Greenfield city	22	325	18.8	54	87	–	–	–	–	886	84.2	11.4	157	8
Greenwood city	9	74	23.0	42	32	–	–	–	–	442	95.0	49.3	90	16
Hanover city (pt.)	10	61	1.6	8	13	2	2	–	–	168	82.1	7.1	31	8
Hassan township	41	393	8.7	99	134	6	3	–	3	1 138	85.1	11.7	184	20
Hopkins city	283	1 679	10.7	1 155	568	44	25	–	19	11 384	86.9	26.0	1 671	518
Independence city	71	523	17.0	138	171	7	5	–	2	1 801	92.3	23.3	356	73
Long Lake city	49	313	6.4	117	88	4	2	–	2	1 329	92.0	29.7	211	33
Loretto city	13	76	40.8	23	6	2	2	–	–	250	74.8	6.4	47	9
Maple Grove city	1 234	8 368	5.8	2 501	1 976	76	45	12	19	22 861	95.4	28.5	3 428	240
Maple Plain city	33	396	3.5	85	94	–	–	–	–	1 219	82.0	15.3	191	37
Medicine Lake city	4	69	27.5	31	12	–	–	–	–	293	95.2	44.7	53	18
Medina city	74	580	23.6	169	178	5	–	5	–	1 943	89.9	36.0	377	58
Minneapolis city	6 425	44 930	15.2	44 457	17 525	2 095	746	342	1 007	243 676	82.6	30.3	36 823	10 144
Minnetonka city	1 405	7 755	14.4	3 024	2 329	73	27	6	40	32 995	94.3	43.2	5 632	1 538
Minnetonka Beach city	12	113	18.6	25	34	–	–	–	–	380	99.2	58.7	41	14
Minnetrista city	89	581	11.5	112	180	8	8	–	–	2 340	89.2	33.2	413	36
Mound city	130	1 661	5.6	419	444	20	20	–	–	6 383	89.2	21.8	1 028	197
New Hope city	408	3 114	11.6	1 545	1 172	58	21	–	37	14 627	88.1	25.4	2 797	574
Orono city	128	1 313	11.4	428	366	18	9	–	9	4 940	94.0	44.4	905	190
Osseo city	59	331	4.8	151	111	13	5	6	2	1 825	73.6	12.2	315	85
Plymouth city	1 517	8 980	9.2	3 560	2 603	109	58	15	36	32 220	94.4	41.4	5 332	839
Richfield city	531	4 185	8.4	2 559	1 622	153	70	28	55	25 230	88.1	20.9	5 150	1 758
Robbinsdale city	259	1 655	13.8	806	521	29	8	15	6	10 334	84.4	19.3	1 871	668
Rockford city (pt.)	16	79	5.1	17	24	–	–	–	–	239	87.4	10.5	38	–
Rogers city	18	131	8.4	24	41	8	2	–	6	402	83.1	16.4	58	10
St. Anthony city (pt.)	102	660	21.4	333	224	9	5	–	4	3 942	87.1	30.7	872	355
St. Bonifacius city	41	210	10.5	41	48	–	–	–	–	702	78.5	12.1	100	17
St. Louis Park city	842	4 331	15.8	3 329	1 395	85	48	6	31	31 835	90.6	35.3	4 965	1 625
Shorewood city	220	1 148	12.2	373	278	–	–	–	–	3 775	93.9	40.1	690	91
Spring Park city	15	125	7.2	66	51	4	4	–	–	1 214	81.8	21.3	211	67
Tonka Bay city	45	226	10.2	74	57	1	–	–	1	1 036	94.4	39.5	189	44
Wayzata city	84	486	23.0	262	171	–	–	–	–	2 735	93.1	37.1	463	134
Woodland city	20	82	58.5	27	30	–	–	–	–	345	98.0	61.4	65	23
Houston County	360	3 575	13.1	685	937	53	11	23	19	11 874	75.9	14.4	1 819	468
Black Hammer township	15	75	–	6	9	1	1	–	–	195	83.1	21.5	18	8
Brownsville city	2	101	7.9	7	23	–	–	–	–	269	67.3	7.1	44	6
Brownsville township	–	90	15.6	19	22	3	–	3	–	255	79.6	6.3	39	6
Caledonia city	49	514	27.8	74	125	11	6	–	5	1 888	63.7	10.4	216	59
Caledonia township	17	118	12.7	12	32	–	–	–	–	312	78.2	13.1	38	7
Crooked Creek township	2	53	3.8	2	19	3	–	–	3	192	70.3	6.3	30	7
Eitzen city	4	32	6.3	2	3	–	–	–	–	170	65.9	8.2	27	5
Hokah city	18	129	21.7	16	33	6	2	2	2	392	71.2	4.6	67	17
Hokah township	7	106	8.5	22	42	4	–	–	4	334	85.3	17.7	56	8
Houston city	15	159	1.3	28	53	4	2	2	–	706	70.8	13.7	105	32
Houston township	18	98	–	21	30	–	–	–	–	271	88.9	16.6	48	9
Jefferson township	–	23	–	2	11	–	–	–	–	90	83.3	4.4	17	4
La Crescent city	81	717	11.0	266	185	7	–	7	–	2 808	82.9	22.8	512	162
La Crescent township	28	307	15.0	60	80	5	–	5	–	903	84.2	23.0	144	37
Mayville township	11	110	38.2	14	29	–	–	–	–	230	83.0	11.3	19	–
Money Creek township	6	98	–	22	16	–	–	–	–	258	82.9	10.5	37	4
Mound Prairie township	18	140	5.7	17	31	–	–	–	–	329	82.1	16.4	60	11
Sheldon township	10	54	13.0	4	18	–	–	–	–	194	72.2	7.7	36	9
Spring Grove city	19	185	1.1	29	62	–	–	–	–	834	67.9	6.5	119	26
Spring Grove township	7	127	4.7	17	39	4	–	4	–	364	61.8	6.6	39	12
Union township	–	84	45.2	3	20	–	–	–	–	206	78.6	12.1	37	15
Wilmington township	15	141	7.8	25	31	2	–	–	2	312	84.9	13.5	43	9
Winnebago township	9	49	14.3	5	11	3	–	–	3	157	73.2	11.5	22	–
Yucatan township	9	65	–	12	13	–	–	–	–	205	79.5	9.3	46	15
Hubbard County	275	2 855	2.3	485	756	25	10	7	8	9 984	76.4	14.7	2 232	705
Akeley city	3	91	–	9	29	4	2	2	–	260	66.9	1.9	66	24
Akeley township	7	46	–	24	24	–	–	–	–	227	79.3	13.7	46	17
Arago township	6	109	1.8	6	23	2	2	–	–	306	82.0	12.7	82	27
Badoura township	4	7	–	–	–	–	–	–	–	58	67.2	–	9	3
Clay township	–	4	50.0	4	–	–	–	–	–	28	100.0	7.1	5	2
Clover township	3	15	–	–	–	–	–	–	–	64	68.8	7.8	16	–
Crow Wing Lake township	3	22	–	8	4	–	–	–	–	137	72.3	12.4	34	18
Farden township	8	143	2.1	48	46	2	2	–	–	459	80.0	25.1	90	26

TIPSII [UPF] GPH527 CENSUS90 72583600 06/18/92 1:41 PM MACHINE: C DATA:CENSUS90S*PH5TIPSDA27. 06/16/92 17:23:34 TAPE: NONE FRAME: 97
TSF:CENSUS90*92. 06/18/92 10:41:18 UTF:CENSUS90*93. 06/18/92 10:41:18 META:CENSUS90S*PH5TABLES27. 06/18/92 11:26:48

Table 3. **Education and Veteran Status: 1990**—Con.

[Data based on sample and subject to sampling variability, see text. For definitions of terms and meanings of symbols, see text]

State County County Subdivision Place	Persons 3 years and over enrolled in school				Persons 16 to 19 years					Persons 25 years and over			Civilian veterans 16 years and over	
		Elementary or high school				Not enrolled in school and not high school graduate								
	Preprimary school	Total	Percent in private school	College	Total	Total	Employed	Unemployed	Not in labor force	Total	Percent high school graduate or higher	Percent with bachelor's degree or higher	Total	65 years and over
Hubbard County—Con.														
Fern township	1	18	–	9	1	–	–	–	–	125	73.6	12.8	24	1
Guthrie township	2	92	14.1	14	22	–	–	–	–	229	82.5	16.6	53	7
Hart Lake township	6	106	–	16	11	–	–	–	–	222	77.9	11.7	41	8
Helga township	5	230	8.3	41	48	2	–	–	2	586	79.2	20.1	147	43
Hendrickson township	11	39	–	2	11	–	–	–	–	172	72.7	7.6	17	4
Henrietta township	27	307	4.2	27	90	–	–	–	–	823	83.0	16.8	183	51
Hubbard township	13	126	–	11	34	–	–	–	–	432	77.5	12.3	123	33
Lake Alice township	–	9	–	3	–	–	–	–	–	76	56.6	–	30	15
Lake Emma township	8	94	–	25	30	–	–	–	–	467	86.9	21.0	124	36
Lake George township	–	89	–	22	23	–	–	–	–	241	71.0	14.1	53	17
Lake Hattie township	2	18	–	5	6	2	–	–	2	71	85.9	18.3	16	4
Lakeport township	16	104	–	23	14	–	–	–	–	373	76.4	18.2	81	20
Laporte city	2	11	–	–	3	–	–	–	–	64	81.3	10.9	9	2
Mantrap township	–	43	–	8	12	–	–	–	–	198	81.8	14.6	74	12
Nevis city	5	64	–	15	25	–	–	–	–	272	66.9	11.0	53	20
Nevis township	11	109	–	16	39	–	–	–	–	415	75.2	15.4	78	29
Park Rapids city	84	430	1.6	63	127	5	2	3	–	1 990	69.2	12.6	432	171
Rockwood township	7	93	7.5	29	30	–	–	–	–	226	78.8	20.4	46	12
Schoolcraft township	–	10	–	6	3	–	–	–	–	55	47.3	3.6	12	2
Steamboat River township	–	6	–	10	4	–	–	–	–	77	84.4	11.7	20	8
Straight River township	10	103	–	2	25	4	2	2	–	314	73.6	12.4	71	23
Thorpe township	–	–	–	–	–	–	–	–	–	14	92.9	21.4	1	1
Todd township	31	256	–	35	55	2	–	–	2	797	82.8	15.9	145	53
White Oak township	–	61	–	4	17	2	–	–	2	206	77.7	14.1	51	16
Isanti County	561	5 497	3.2	1 215	1 543	114	48	16	50	15 856	78.2	11.5	2 906	529
Athens township	56	513	3.5	74	146	9	–	2	7	1 149	84.5	7.7	226	14
Bradford township	84	649	4.9	163	187	16	1	–	15	1 525	84.3	9.8	312	43
Braham city (pt.)	22	229	.9	30	59	9	7	2	–	675	72.7	13.8	117	30
Cambridge city	63	769	.9	331	221	8	6	–	2	3 452	70.9	16.0	497	154
Cambridge township	50	426	3.8	112	126	6	2	–	4	1 227	81.7	16.1	219	39
Dalbo township	8	113	4.4	20	24	2	–	–	2	373	71.8	6.7	78	19
Isanti city	36	230	.9	34	59	9	3	–	6	693	74.3	9.4	83	13
Isanti township	60	412	5.3	75	109	6	6	–	–	1 053	86.9	14.5	214	39
Maple Ridge township	12	151	.7	37	39	2	–	–	2	452	72.3	9.1	79	11
North Branch township	29	336	3.6	66	99	6	6	–	–	923	77.4	6.3	176	20
Oxford township	8	140	1.4	24	30	2	–	–	2	374	80.5	7.8	64	7
Spencer Brook township	32	255	6.3	55	83	6	3	3	–	743	76.9	7.7	162	34
Springvale township	18	240	–	57	77	6	–	2	4	647	81.0	13.4	128	22
Stanchfield township	20	221	1.8	31	63	7	3	2	2	664	77.6	9.6	113	24
Stanford township	35	503	6.0	67	140	14	7	3	4	1 042	82.0	7.0	249	30
Wyanett township	28	310	1.9	39	81	6	4	2	–	864	81.1	10.5	189	30
Itasca County	787	8 253	5.0	2 041	2 386	137	43	50	44	26 470	77.5	12.5	5 841	1 761
Alvwood township	–	10	–	4	3	–	–	–	–	34	61.8	–	6	6
Arbo township	19	193	6.7	46	33	–	–	–	–	511	84.7	13.1	96	19
Ardenhurst township	–	13	–	6	10	–	–	–	–	105	76.2	21.0	38	21
Balsam township	7	93	8.6	15	14	–	–	–	–	329	75.1	11.2	84	29
Bass Brook township	37	384	9.4	113	122	9	4	2	3	1 259	84.0	17.0	249	69
Bearville township	3	24	–	2	2	–	–	–	–	87	73.6	5.7	24	5
Bigfork city	7	64	–	6	20	3	3	–	–	273	64.1	8.1	50	10
Bigfork township	6	67	16.4	23	17	2	–	–	2	246	72.0	12.6	66	30
Blackberry township	11	146	–	49	38	4	–	–	4	395	80.0	11.4	92	20
Bovey city	9	93	–	46	26	1	–	–	1	449	75.7	10.0	89	41
Bowstring township	3	27	–	2	12	4	–	2	2	117	72.6	3.4	31	11
Bowstring Lake unorg.	51	232	5.6	49	82	7	2	–	5	515	63.9	6.6	130	32
Carpenter township	4	34	11.8	6	11	–	–	–	–	130	50.0	1.5	37	14
Coleraine city	15	224	.9	63	82	2	–	2	–	682	84.0	16.9	147	46
Deer Lake unorg.	61	698	5.6	161	181	18	7	9	2	1 939	83.7	17.4	480	140
Deer River city	8	143	7.0	34	38	2	–	–	2	543	70.2	14.2	129	44
Deer River township	13	157	7.6	26	40	4	2	–	2	393	80.7	13.0	85	19
Effie city	–	44	–	7	17	–	–	–	–	84	66.7	6.0	15	–
Effie unorg.	–	45	15.6	14	19	–	–	–	–	130	84.6	10.0	28	14
Feeley township	12	55	–	14	9	–	–	–	–	223	72.2	15.7	51	19
Good Hope township	–	33	–	3	12	–	–	–	–	99	60.6	3.0	24	12
Goodland township	13	94	–	13	31	–	–	–	–	280	78.2	7.5	61	13
Grand Rapids township	265	2 101	4.0	666	638	42	20	20	2	7 542	78.4	13.5	1 532	513
Grand Rapids city	180	1 365	5.0	445	374	28	16	10	2	5 255	77.8	14.4	1 011	380
La Prairie city	7	124	2.4	38	45	–	–	–	–	289	88.9	15.9	71	14
Grattan township	–	2	–	–	2	–	–	–	–	43	58.1	7.0	9	2
Greenway township	27	400	.8	62	128	6	–	2	4	1 280	73.0	7.0	334	78
Calumet city	12	64	–	11	10	4	–	2	2	230	71.7	3.0	55	23
Marble city	9	128	–	16	55	2	–	–	2	421	76.7	4.5	104	23
Harris township	36	627	8.6	127	161	–	–	–	–	1 855	88.1	18.5	392	102
Iron Range township	11	147	1.4	25	35	–	–	–	–	397	69.5	5.8	70	19
Taconite city	4	62	–	14	13	–	–	–	–	213	74.2	6.6	34	8
Keewatin city	6	189	9.0	43	52	–	–	–	–	774	74.5	10.5	174	61
Kinghurst township	–	21	–	–	5	3	–	–	3	67	49.3	11.9	15	6
Lake Jessie township	10	40	–	5	7	–	–	–	–	171	72.5	2.3	43	24
Lawrence township	13	88	–	27	30	3	–	3	–	300	68.3	8.7	78	26
Liberty township	–	17	–	3	–	–	–	–	–	43	48.8	–	17	6
Little Sand Lake unorg.	9	117	5.1	35	37	–	–	–	–	245	86.9	14.7	54	9
Lone Pine township	5	88	5.7	15	13	–	–	–	–	346	74.9	20.2	73	23
Nashwauk city (pt.)	–	–	–	–	–	–	–	–	–	–	–	–	–	–
Marcell township	4	27	25.9	19	16	–	–	–	–	279	81.7	11.8	72	21
Max township	2	25	–	2	8	–	–	–	–	73	67.1	–	19	9
Moose Park township	–	21	28.6	2	2	–	–	–	–	58	53.4	19.0	–	–
Morse township	14	167	1.2	20	37	–	–	–	–	302	75.2	9.3	79	14
Nashwauk township	48	383	5.2	90	93	3	–	–	3	1 186	73.8	11.3	264	80
Nashwauk city (pt.)	25	210	5.7	50	51	–	–	–	–	687	71.5	10.9	152	53
Nore township	–	–	–	–	–	–	–	–	–	17	17.6	–	5	5
Northeast Itasca unorg.	8	246	9.8	56	104	15	–	9	6	688	72.5	6.7	136	46
Oteneagen township	2	60	18.3	1	4	2	–	–	2	123	76.4	4.1	20	–
Pomroy township	–	11	–	2	3	–	–	–	–	29	89.7	10.3	8	5
Sago township	–	24	–	3	6	–	–	–	–	108	78.7	3.7	28	6
Sand Lake township	2	31	–	11	8	1	–	1	–	85	75.3	9.4	20	–
Spang township	6	77	–	6	21	–	–	–	–	148	81.1	10.8	38	7
Splithand township	4	36	–	15	21	2	2	–	–	161	64.6	2.5	38	12

TIPSII [UPF] GPH527 CENSUS90 72583600 06/18/92 1:41 PM MACHINE: C DATA:CENSUS90S*PH5TIPSDA27. 06/16/92 17:23:34 TAPE: NONE FRAME: 98
TSF:CENSUS90*92. 06/18/92 10:41:18 UTF:CENSUS90*93. 06/18/92 10:41:18 META:CENSUS90S*PH5TABLES27. 06/18/92 11:26:48

Table 3. **Education and Veteran Status: 1990**—Con.

[Data based on sample and subject to sampling variability, see text. For definitions of terms and meanings of symbols, see text]

State County County Subdivision Place	Persons 3 years and over enrolled in school				Persons 16 to 19 years					Persons 25 years and over			Civilian veterans 16 years and over	
		Elementary or high school				Not enrolled in school and not high school graduate								
	Preprimary school	Total	Percent in private school	College	Total	Total	Employed	Unemployed	Not in labor force	Total	Percent high school graduate or higher	Percent with bachelor's degree or higher	Total	65 years and over
Itasca County—Con.														
Squaw Lake city	7	28	–	7	7	–	–	–	–	77	55.8	6.5	14	4
Stokes township	–	47	17.0	6	1	–	–	–	–	126	87.3	19.0	36	16
Third River township	–	–	–	3	–	–	–	–	–	25	64.0	8.0	2	–
Trout Lake township	12	211	1.4	52	65	1	–	–	1	517	78.7	9.7	102	17
Wabana township	10	59	–	27	30	3	3	–	–	256	84.0	16.4	56	12
Warba city	2	13	–	–	7	–	–	–	–	100	69.0	2.0	29	4
Wawina township	2	14	42.9	7	9	–	–	–	–	43	58.1	14.0	10	8
Wildwood township	3	31	–	–	13	–	–	–	–	77	75.3	3.9	24	–
Wirt township	–	18	–	–	2	–	–	–	–	68	57.4	2.9	26	10
Zemple city	–	14	–	2	2	–	–	–	–	38	78.9	–	12	2
Jackson County	221	2 180	4.1	430	532	17	10	2	5	7 750	74.2	10.0	1 298	378
Alba township	4	42	–	4	13	–	–	–	–	147	81.6	3.4	22	6
Alpha city	–	5	–	4	5	–	–	–	–	55	60.0	–	12	7
Belmont township	11	51	–	14	18	–	–	–	–	174	74.1	6.9	28	5
Christiania township	3	56	–	16	17	4	4	–	–	219	86.3	10.5	41	13
Delafield township	4	44	20.5	11	14	–	–	–	–	178	79.2	6.7	33	6
Des Moines township	12	69	–	18	19	–	–	–	–	201	78.1	22.9	30	4
Enterprise township	4	41	–	10	13	–	–	–	–	176	82.4	4.0	21	–
Ewington township	–	77	2.6	16	29	–	–	–	–	184	79.9	7.6	36	6
Heron Lake city	21	136	–	7	28	3	3	–	–	450	64.0	10.7	82	28
Heron Lake township	7	67	29.9	12	14	–	–	–	–	251	78.1	15.1	31	4
Hunter township	4	58	6.9	15	14	2	–	2	–	222	74.8	9.5	43	13
Jackson city	69	664	–	164	135	–	–	–	–	2 344	73.5	11.9	431	130
Kimball township	2	28	10.7	2	12	3	–	–	3	130	68.5	11.5	16	3
La Crosse township	8	49	–	1	9	–	–	–	–	133	85.0	3.0	16	3
Lakefield city	34	295	9.5	52	66	4	2	–	2	1 146	68.2	10.0	214	94
Middletown township	4	60	–	11	15	–	–	–	–	163	79.8	3.7	22	7
Minneota township	4	52	–	6	8	–	–	–	–	156	70.5	2.6	34	2
Okabena city	–	55	–	17	9	–	–	–	–	166	78.3	6.0	19	5
Petersburg township	8	36	–	3	2	–	–	–	–	204	78.4	6.9	22	7
Rost township	–	45	46.7	11	11	–	–	–	–	164	76.8	6.1	23	6
Round Lake township	4	48	–	6	15	–	–	–	–	126	88.1	4.8	15	–
Sioux Valley township	6	52	–	15	21	–	–	–	–	187	87.7	13.9	20	5
Weimer township	3	48	–	4	11	1	1	–	–	175	60.6	9.7	30	3
West Heron Lake township	2	15	13.3	5	3	–	–	–	–	116	84.5	15.5	20	5
Wilder city	–	24	–	–	2	–	–	–	–	70	52.9	–	14	4
Wisconsin township	7	63	–	6	29	–	–	–	–	213	77.5	9.9	23	12
Kanabec County	255	2 670	1.5	392	727	52	16	9	27	8 021	69.9	8.9	1 685	410
Ann Lake township	7	58	–	6	16	–	–	–	–	175	64.0	8.0	55	11
Arthur township	37	315	–	53	99	4	4	–	–	953	77.3	15.6	213	52
Braham city (pt.)	–	–	–	–	–	–	–	–	–	–	–	–	–	–
Brunswick township	7	289	–	25	73	9	2	–	7	648	70.8	7.3	142	27
Comfort township	18	194	6.7	16	45	7	1	3	3	485	75.9	7.2	96	18
Ford township	–	36	–	–	9	3	–	1	2	101	73.3	5.9	16	–
Grass Lake township	25	197	1.0	48	57	–	–	–	–	539	70.1	7.4	127	22
Grasston city	2	21	–	5	5	–	–	–	–	76	71.1	10.5	21	5
Hay Brook township	2	21	–	5	10	3	3	–	–	113	67.3	5.3	25	6
Hillman township	8	77	–	11	22	–	–	–	–	211	68.2	5.7	46	9
Kanabec township	9	137	–	10	29	–	–	–	–	388	67.0	4.1	93	23
Knife Lake township	10	147	4.8	22	39	4	–	–	4	509	66.4	6.7	104	33
Kroschel township	4	37	–	11	7	–	–	–	–	131	77.9	6.1	32	6
Mora city	71	503	.8	106	149	7	–	1	6	1 950	65.1	13.6	309	108
Ogilvie city	13	109	1.8	20	37	4	2	2	–	285	69.5	6.3	56	11
Peace township	16	128	–	4	29	4	–	2	2	378	69.3	2.9	100	22
Pomroy township	6	81	4.9	17	28	2	2	–	–	218	66.5	1.8	45	10
Quamba city	–	13	–	2	5	–	–	–	–	60	63.3	–	12	6
South Fork township	8	143	2.1	12	34	3	–	–	3	361	72.9	3.6	83	10
Whited township	12	164	2.4	19	34	2	2	–	–	440	74.3	6.1	110	31
Kandiyohi County	761	7 543	5.7	2 305	2 416	164	53	24	87	24 026	76.3	15.7	3 841	1 089
Arctander township	12	90	8.9	11	15	–	–	–	–	261	76.2	6.9	38	12
Atwater city	15	219	1.8	32	39	–	–	–	–	705	72.6	13.0	100	19
Blomkest city	–	42	–	11	15	–	–	–	–	105	65.7	3.8	30	4
Burbank township	13	104	–	15	26	3	–	–	3	267	73.8	10.5	47	7
Colfax township	14	117	–	16	14	1	–	–	1	320	68.4	8.4	54	18
Dovre township	50	385	8.6	107	126	–	–	–	–	1 075	89.2	34.2	197	42
East Lake Lillian township	2	46	2.2	17	12	–	–	–	–	206	79.6	5.8	34	2
Edwards township	11	95	28.4	17	18	2	–	–	2	235	82.1	8.1	29	4
Fahlun township	6	67	–	14	24	–	–	–	–	189	76.7	13.2	38	2
Gennessee township	17	137	–	19	31	–	–	–	–	288	87.8	7.3	48	13
Green Lake township	5	268	4.1	69	74	4	4	–	–	847	88.7	20.3	164	32
Harrison township	8	118	–	27	29	–	–	–	–	344	73.3	7.0	48	9
Holland township	13	127	59.8	19	29	2	2	–	–	227	84.1	5.3	20	4
Irving township	16	117	3.4	24	31	2	–	–	2	402	77.6	15.9	83	27
Kandiyohi city	5	120	1.7	22	25	4	–	1	3	294	86.1	12.9	40	7
Kandiyohi township	8	158	9.5	34	40	2	1	–	1	405	83.0	14.8	53	7
Lake Andrew township	14	123	–	36	36	2	2	–	–	536	69.2	11.0	120	39
Lake Elizabeth township	3	61	–	4	19	2	–	2	–	196	65.8	5.6	29	11
Lake Lillian city	–	31	–	14	16	–	–	–	–	144	59.7	2.8	32	17
Lake Lillian township	3	41	–	2	17	3	2	–	1	165	61.8	6.7	20	5
Mamre township	8	89	4.5	22	19	–	–	–	–	226	70.8	6.2	34	6
New London city	21	163	–	45	41	2	–	–	2	662	75.7	19.9	124	57
New London township	74	609	–	131	166	8	–	6	2	1 662	82.8	23.0	320	72
Norway Lake township	1	54	–	6	21	–	–	–	–	179	65.9	4.5	31	6
Pennock city	5	121	–	16	24	4	2	–	2	270	73.0	8.9	34	11
Prinsburg city	14	71	94.4	8	23	5	2	–	3	322	47.8	8.4	31	16
Raymond city	18	130	2.3	33	36	–	–	–	–	444	69.1	10.1	77	16
Regal city	–	9	–	–	2	–	–	–	–	26	80.8	–	7	2
Roseland township	3	106	22.6	22	26	–	–	–	–	302	70.5	11.9	32	9
Roseville township	9	97	–	3	26	–	–	–	–	277	71.5	5.8	51	6

TIPSII [UPF] GPH527 CENSUS90 72583600 06/18/92 1:41 PM MACHINE: C DATA:CENSUS90S*PH5TIPSDA27. 06/16/92 17:23:34 TAPE: NONE FRAME: 99
TSF:CENSUS90*92. 06/18/92 10:41:18 UTF:CENSUS90*93. 06/18/92 10:41:18 META:CENSUS90S*PH5TABLES27. 06/18/92 11:26:48

Table 3. **Education and Veteran Status: 1990**—Con.

[Data based on sample and subject to sampling variability, see text. For definitions of terms and meanings of symbols, see text]

State County County Subdivision Place	Persons 3 years and over enrolled in school				Persons 16 to 19 years					Persons 25 years and over			Civilian veterans 16 years and over	
		Elementary or high school				Not enrolled in school and not high school graduate								
	Preprimary school	Total	Percent in private school	College	Total	Total	Employed	Unemployed	Not in labor force	Total	Percent high school graduate or higher	Percent with bachelor's degree or higher	Total	65 years and over
Kandiyohi County—Con.														
St. Johns township	11	103	6.8	14	30	–	–	–	–	274	73.0	8.4	26	–
Spicer city	24	182	3.3	33	38	12	2	2	8	711	72.6	16.6	89	40
Sunburg city	2	20	–	–	9	–	–	–	–	96	68.8	4.2	19	2
Whitefield township	16	97	8.2	19	16	2	–	–	2	341	80.6	9.4	52	17
Willmar city	319	3 080	3.8	1 387	1 246	101	33	13	55	10 607	75.3	16.7	1 617	536
Willmar township	21	146	7.5	56	57	3	3	–	–	416	84.4	20.7	73	12
Kittson County	130	1 036	1.4	125	258	14	4	–	10	3 953	71.0	12.5	653	200
Arveson township	–	14	–	7	–	–	–	–	–	52	71.2	11.5	14	6
Cannon township	–	9	–	–	6	2	–	–	2	14	64.3	–	3	–
Caribou township	2	11	45.5	–	2	–	–	–	–	31	74.2	–	9	3
Clow township	–	7	–	–	–	–	–	–	–	10	100.0	20.0	–	–
Davis township	5	15	–	–	5	2	–	–	2	32	87.5	21.9	3	–
Deerwood township	2	35	–	5	12	–	–	–	–	111	73.0	17.1	4	–
Donaldson city	–	8	–	–	6	3	3	–	–	33	39.4	–	3	2
East Kittson unorg.	–	–	–	–	–	–	–	–	–	4	–	–	–	–
Granville township	–	11	–	–	–	–	–	–	–	75	70.7	4.0	14	2
Hallock city	30	242	–	14	44	–	–	–	–	930	73.8	16.3	154	45
Hallock township	6	19	–	2	10	–	–	–	–	83	88.0	15.7	10	–
Halma city	–	9	–	1	2	–	–	–	–	47	46.8	10.6	9	3
Hampden township	3	23	–	–	3	–	–	–	–	39	100.0	15.4	8	2
Hazelton township	–	14	–	2	3	–	–	–	–	74	67.6	6.8	18	12
Hill township	–	8	–	–	–	–	–	–	–	14	92.9	–	2	–
Humboldt city	2	13	–	3	3	–	–	–	–	42	88.1	9.5	7	–
Jupiter township	2	2	–	–	3	3	–	–	3	115	69.6	13.0	17	2
Karlstad city	20	158	–	31	40	1	1	–	–	619	59.6	10.2	93	32
Kennedy city	22	60	–	16	13	–	–	–	–	231	78.4	16.0	33	12
Lake Bronson city	2	27	–	5	12	–	–	–	–	209	54.5	4.3	41	17
Lancaster city	–	47	–	12	11	–	–	–	–	232	64.7	12.5	35	10
McKinley township	2	14	–	–	6	–	–	–	–	33	57.6	–	7	–
North Red River township	2	–	–	–	–	–	–	–	–	13	100.0	15.4	–	–
Norway township	–	13	–	–	–	–	–	–	–	59	83.1	8.5	15	6
Pelan township	4	21	38.1	–	2	–	–	–	–	34	88.2	14.7	4	–
Percy township	4	14	–	–	3	–	–	–	–	35	68.6	8.6	13	3
Poppleton township	–	36	–	6	11	–	–	–	–	97	59.8	11.3	24	7
Richardville township	–	39	–	–	12	–	–	–	–	80	82.5	3.8	20	2
St. Joseph township	2	12	–	–	2	–	–	–	–	40	80.0	10.0	5	2
St. Vincent city	4	16	–	–	9	–	–	–	–	89	74.2	–	21	4
St. Vincent township	2	11	–	5	2	–	–	–	–	83	95.2	28.9	13	6
Skane township	–	16	–	3	2	–	–	–	–	36	75.0	–	2	2
South Red River township	–	6	–	–	3	–	–	–	–	8	100.0	–	–	–
Spring Brook township	–	15	–	6	2	–	–	–	–	58	65.5	25.9	10	4
Svea township	6	11	–	–	2	–	–	–	–	32	84.4	15.6	4	–
Tegner township	–	13	–	4	4	–	–	–	–	35	68.6	17.1	4	2
Teien township	6	29	6.9	3	6	–	–	–	–	79	72.2	8.9	15	6
Thompson township	2	38	–	–	17	3	–	–	3	145	84.8	21.4	19	8
Koochiching County	269	3 049	9.6	782	948	74	32	12	30	10 849	73.0	10.4	2 255	648
Big Falls city	17	64	–	10	21	2	–	–	2	250	62.0	5.6	48	19
East Koochiching unorg.	4	105	–	11	16	–	–	–	–	254	63.8	22.8	69	20
International Falls city	124	1 453	12.5	408	473	48	22	12	14	5 637	73.8	9.0	1 166	334
Island View city	3	19	36.8	2	–	–	–	–	–	79	97.5	31.6	22	7
Littlefork city	31	154	1.3	32	41	–	–	–	–	542	66.8	8.5	102	28
Mizpah city	8	18	–	2	2	–	–	–	–	66	47.0	–	23	8
Nett Lake unorg.	–	15	–	4	4	–	–	–	–	25	68.0	8.0	5	–
Northome city	10	21	–	10	9	4	–	–	4	217	53.5	8.8	29	9
Northome unorg.	4	76	–	14	25	–	–	–	–	345	64.6	10.7	83	32
Northwest Koochiching unorg.	–	160	–	21	33	7	7	–	–	382	76.7	4.7	78	20
Rainy Lake unorg.	53	853	10.4	239	299	13	3	–	10	2 710	76.6	13.9	547	134
Ranier city	9	25	56.0	14	4	–	–	–	–	140	76.4	10.7	33	15
South Koochiching unorg.	6	86	–	15	21	–	–	–	–	202	70.8	4.0	50	22
Lac qui Parle County	154	1 623	.2	235	372	14	9	–	5	6 160	72.2	10.9	980	315
Agassiz township	6	10	–	–	4	–	–	–	–	88	65.9	4.5	18	6
Arena township	10	49	–	3	9	–	–	–	–	111	83.8	7.2	15	2
Augusta township	–	6	–	5	6	–	–	–	–	103	68.9	9.7	12	–
Baxter township	7	51	–	17	24	3	3	–	–	149	83.9	5.4	23	–
Bellingham city	9	53	–	9	4	–	–	–	–	167	64.1	7.8	29	14
Boyd city	6	59	–	4	8	–	–	–	–	159	63.5	5.0	27	3
Camp Release township	2	59	–	6	10	2	2	–	–	175	78.9	5.1	32	11
Cerro Gordo township	12	71	–	8	8	–	–	–	–	176	82.4	11.4	14	3
Dawson city	26	270	.7	48	74	2	2	–	–	1 175	68.5	11.3	198	85
Freeland township	3	26	–	2	13	–	–	–	–	125	69.6	4.0	22	13
Garfield township	8	29	–	7	7	–	–	–	–	120	74.2	20.8	18	7
Hamlin township	1	39	–	–	4	–	–	–	–	120	80.0	16.7	20	4
Hantho township	1	33	–	6	9	–	–	–	–	81	80.2	12.3	10	2
Lac qui Parle township	4	60	–	5	14	–	–	–	–	134	73.1	14.9	23	7
Lake Shore township	6	56	–	14	6	–	–	–	–	176	77.8	12.5	19	4
Louisburg city	3	6	–	–	–	–	–	–	–	32	71.9	21.9	3	–
Madison city	15	302	–	44	69	–	–	–	–	1 480	67.9	12.3	247	99
Madison township	7	51	–	8	19	2	2	–	–	177	81.4	8.5	28	6
Manfred township	4	27	7.4	6	7	–	–	–	–	68	100.0	16.2	17	2
Marietta city	2	36	–	3	10	–	–	–	–	159	72.3	9.4	31	9
Maxwell township	4	54	–	5	4	–	–	–	–	158	72.2	15.8	17	4
Mehurin township	–	17	–	2	7	–	–	–	–	60	80.0	11.7	11	2
Nassau city	–	11	–	2	4	–	–	–	–	72	59.7	8.3	13	4
Perry township	4	21	–	–	5	1	–	–	1	91	70.3	8.8	12	4
Providence township	–	43	–	8	18	–	–	–	–	153	83.7	13.7	24	6
Riverside township	5	61	–	14	12	4	–	–	4	238	74.4	10.1	38	8
Ten Mile Lake township	1	33	–	–	3	–	–	–	–	149	75.8	13.4	22	6
Walter township	6	44	–	2	6	–	–	–	–	147	69.4	6.1	22	2
Yellow Bank township	2	46	–	7	8	–	–	–	–	117	73.5	7.7	15	2
Ortonville city (pt.)	–	–	–	–	–	–	–	–	–	–	–	–	–	–

TIPSII [UPF] GPH527 CENSUS90 72583600 06/18/92 1:41 PM MACHINE: C DATA:CENSUS90S*PH5TIPSDA27. 06/16/92 17:23:34 TAPE: NONE FRAME: 100
TSF:CENSUS90*92. 06/18/92 10:41:18 UTF:CENSUS90*93. 06/18/92 10:41:18 META:CENSUS90S*PH5TABLES27. 06/18/92 11:26:48

Table 3. **Education and Veteran Status: 1990**—Con.

[Data based on sample and subject to sampling variability, see text. For definitions of terms and meanings of symbols, see text]

State County County Subdivision Place	Persons 3 years and over enrolled in school				Persons 16 to 19 years					Persons 25 years and over			Civilian veterans 16 years and over	
		Elementary or high school				Not enrolled in school and not high school graduate								
	Preprimary school	Total	Percent in private school	College	Total	Total	Employed	Unemployed	Not in labor force	Total	Percent high school graduate or higher	Percent with bachelor's degree or higher	Total	65 years and over
Lake County	238	1 753	2.2	308	511	35	14	2	19	7 303	80.2	12.2	1 758	514
Beaver Bay city	–	15	–	–	11	–	–	–	–	100	81.0	8.0	28	7
Beaver Bay township	12	74	–	8	29	–	–	–	–	364	88.2	15.1	100	21
Crystal Bay township	15	73	–	8	15	8	1	–	7	329	74.2	9.4	71	18
Fall Lake township	6	63	4.8	13	5	–	–	–	–	369	84.0	27.1	94	27
Lake No. 1 unorg.	–	13	–	–	9	–	–	–	–	57	82.5	–	18	8
Lake No. 2 unorg.	28	369	8.4	76	109	10	4	–	6	1 219	81.3	8.8	244	40
Silver Bay city	35	312	1.6	13	73	5	–	2	3	1 392	82.7	13.4	400	141
Silver Creek township	29	215	–	48	60	3	–	–	3	752	84.7	10.6	193	53
Stony River township	7	35	–	6	18	–	–	–	–	156	65.4	3.8	31	11
Two Harbors city	106	584	–	136	182	9	9	–	–	2 565	76.9	12.3	579	188
Lake of the Woods County	66	757	–	110	170	12	5	4	3	2 687	75.2	11.0	573	161
Baudette city	11	196	–	22	46	3	1	2	–	777	75.5	14.9	177	62
District 1 unorg.	–	10	–	2	1	–	–	–	–	37	67.6	27.0	10	3
District 2 unorg.	5	43	–	15	21	–	–	–	–	272	79.8	15.1	50	27
District 3 unorg.	25	225	–	43	69	5	2	–	3	481	81.3	12.5	115	13
District 4 unorg.	21	165	–	22	17	–	–	–	–	620	78.5	6.0	105	18
District 5 unorg.	4	84	–	4	10	2	–	2	–	339	61.1	4.1	67	21
Roosevelt city (pt.)	–	–	–	–	–	–	–	–	–	2	100.0	–	–	–
Williams city	–	34	–	2	6	2	2	–	–	159	65.4	10.7	49	17
Le Sueur County	513	4 640	11.6	989	1 209	83	45	14	24	14 595	76.3	13.1	2 532	637
Cleveland city	29	190	2.1	36	42	–	–	–	–	398	80.4	12.8	66	17
Cleveland township	13	127	–	40	38	–	–	–	–	324	87.0	10.2	45	12
Cordova township	20	129	6.2	20	17	2	–	–	2	334	78.1	9.0	52	9
Derrynane township	16	139	12.2	24	33	–	–	–	–	356	73.0	5.9	64	12
Elysian city (pt.)	4	77	–	22	22	4	2	2	–	292	69.9	6.8	42	13
Elysian township	14	154	5.2	25	53	2	–	–	2	518	79.3	12.4	116	33
Heidelberg city	–	7	–	4	5	–	–	–	–	53	67.9	3.8	15	2
Kasota city	9	120	5.8	30	37	8	8	–	–	411	69.6	6.8	80	14
Kasota township	35	258	12.0	79	77	–	–	–	–	837	85.3	22.3	166	38
Kilkenny city	3	48	–	–	6	–	–	–	–	94	75.5	8.5	14	4
Kilkenny township	6	132	4.5	17	26	–	–	–	–	282	75.2	7.4	27	4
Lanesburgh township	50	365	16.2	64	92	–	–	–	–	895	83.9	14.4	147	20
Le Center city	49	370	2.2	56	82	5	3	–	2	1 279	73.3	12.0	178	53
Le Sueur city	116	694	24.6	173	179	24	16	2	6	2 366	79.0	20.3	386	110
Lexington township	7	161	1.2	28	42	–	–	–	–	475	75.6	9.3	83	26
Montgomery city	52	446	18.6	71	124	21	8	8	5	1 504	66.8	8.0	287	81
Montgomery township	14	115	47.8	11	19	–	–	–	–	390	75.6	8.2	57	13
New Prague city (pt.)	20	243	14.8	106	67	–	–	–	–	790	73.0	10.8	157	60
Ottawa township	4	57	8.8	15	19	–	–	–	–	207	77.8	17.9	30	6
Sharon township	13	99	4.0	19	40	2	–	–	2	346	87.0	21.1	71	8
Tyrone township	5	156	7.1	13	28	1	1	–	–	413	79.4	13.1	78	15
Washington township	7	123	12.2	35	39	–	–	–	–	421	89.3	22.6	74	21
Waterville city	18	290	3.4	87	94	13	6	2	5	1 175	67.1	7.7	224	51
Waterville township	9	140	–	14	28	1	1	–	–	435	78.2	13.3	73	15
Lincoln County	97	1 357	3.1	181	340	17	7	–	10	4 753	67.7	8.4	769	274
Alta Vista township	4	73	8.2	23	13	–	–	–	–	155	85.8	7.7	20	5
Arco city	4	14	–	–	3	–	–	–	–	76	81.6	3.9	10	2
Ash Lake township	4	41	–	9	15	–	–	–	–	128	68.8	9.4	24	5
Diamond Lake township	4	42	14.3	10	9	–	–	–	–	140	77.1	13.6	35	17
Drammen township	12	59	–	7	12	–	–	–	–	112	76.8	4.5	19	2
Hansonville township	2	26	7.7	8	6	–	–	–	–	99	60.6	14.1	16	–
Hendricks city	4	67	–	15	24	2	–	–	2	536	58.8	7.1	69	26
Hendricks township	5	90	–	7	22	–	–	–	–	176	75.0	6.3	48	10
Hope township	3	89	4.5	5	15	–	–	–	–	182	86.8	17.6	32	5
Ivanhoe city	10	115	–	13	39	5	5	–	–	555	57.7	9.5	87	49
Lake Benton city	6	104	4.8	17	22	–	–	–	–	521	63.0	7.7	86	32
Lake Benton township	2	45	–	2	10	2	–	–	2	130	76.2	6.9	26	6
Lake Stay township	5	41	7.3	2	15	2	2	–	–	119	84.0	8.4	25	4
Limestone township	7	64	–	–	17	–	–	–	–	121	73.6	13.2	25	7
Marble township	2	51	7.8	8	10	–	–	–	–	142	64.8	6.3	26	9
Marshfield township	–	70	–	2	16	–	–	–	–	155	79.4	2.6	29	10
Royal township	1	45	4.4	3	8	–	–	–	–	180	53.3	8.3	22	11
Shaokatan township	5	29	–	5	7	2	–	–	2	142	80.3	2.8	22	3
Tyler city	15	235	2.1	38	59	4	–	–	4	917	64.8	8.9	129	59
Verdi township	2	57	8.8	7	18	–	–	–	–	167	71.9	5.4	19	12
Lyon County	472	4 469	10.3	2 601	1 755	52	36	10	6	14 755	75.9	16.8	2 447	636
Amiret township	6	80	11.3	10	19	–	–	–	–	153	75.8	13.1	17	–
Balaton city	2	134	–	18	31	–	–	–	–	531	69.3	11.7	72	31
Clifton township	–	68	8.8	10	11	–	–	–	–	159	78.0	13.8	25	7
Coon Creek township	4	58	–	11	13	–	–	–	–	166	81.3	9.0	29	3
Cottonwood city	20	147	.7	34	40	3	3	–	–	623	79.3	13.0	98	42
Custer township	8	58	–	10	23	–	–	–	–	186	83.3	7.5	22	10
Eidsvold township	4	41	29.3	12	2	–	–	–	–	147	78.9	6.8	19	2
Fairview township	15	110	20.0	26	33	3	3	–	–	293	80.5	17.7	41	10
Florence city	2	2	–	10	5	–	–	–	–	36	47.2	–	–	–
Garvin city	3	18	–	6	13	–	–	–	–	97	66.0	2.1	13	2
Ghent city	13	60	10.0	6	10	–	–	–	–	177	73.4	6.8	43	13
Grandview township	11	87	40.2	10	19	–	–	–	–	194	86.1	13.4	26	6
Island Lake township	2	83	2.4	6	20	–	–	–	–	151	77.5	5.3	15	2
Lake Marshall township	8	99	21.2	37	20	2	–	2	–	326	83.4	14.7	60	10
Lucas township	2	99	4.0	9	31	–	–	–	–	155	97.4	9.0	30	2
Lynd city	7	59	13.6	20	11	2	–	–	2	178	69.7	5.6	38	11
Lynd township	17	138	14.5	20	33	–	–	–	–	268	82.8	22.0	59	8
Lyons township	2	35	22.9	2	9	–	–	–	–	134	76.1	10.4	25	3
Marshall city	195	1 846	9.6	2 107	1 106	21	19	2	–	6 658	77.8	23.4	1 123	250
Minneota city	30	253	9.9	53	54	4	4	–	–	967	66.3	9.3	160	50
Monroe township	14	65	9.2	5	6	–	–	–	–	166	82.5	18.7	25	8
Nordland township	4	92	22.8	11	26	–	–	–	–	160	77.5	11.3	24	5
Rock Lake township	2	87	–	25	23	–	–	–	–	200	78.5	9.5	24	5
Russell city	9	71	–	14	11	–	–	–	–	270	65.6	11.1	45	11
Shelburne township	3	51	–	17	8	–	–	–	–	119	75.6	4.2	13	–
Sodus township	8	63	–	12	25	–	–	–	–	161	72.0	17.4	26	12
Stanley township	9	81	25.9	15	19	–	–	–	–	144	74.3	8.3	18	2
Taunton city	6	37	24.3	6	11	3	–	3	–	128	69.5	8.6	37	11

TIPSII [UPF] GPH527 CENSUS90 72583600 06/18/92 1:41 PM MACHINE: C DATA:CENSUS90S*PH5TIPSDA27. 06/16/92 17:23:34 TAPE: NONE FRAME: 101
TSF:CENSUS90*92. 06/18/92 10:41:18 UTF:CENSUS90*93. 06/18/92 10:41:18 META:CENSUS90S*PH5TABLES27. 06/18/92 11:26:48

[Data based on sample and subject to sampling variability, see text. For definitions of terms and meanings of symbols, see text]

State County County Subdivision Place	Persons 3 years and over enrolled in school				Persons 16 to 19 years					Persons 25 years and over			Civilian veterans 16 years and over	
		Elementary or high school				Not enrolled in school and not high school graduate								
	Preprimary school	Total	Percent in private school	College	Total	Total	Employed	Unemployed	Not in labor force	Total	Percent high school graduate or higher	Percent with bachelor's degree or higher	Total	65 years and over
Lyon County—Con.														
Tracy city	56	316	5.7	53	85	6	5	1	–	1 472	67.2	12.1	261	100
Vallers township	4	71	15.5	3	17	6	2	–	4	170	88.8	10.0	29	8
Westerheim township	6	60	28.3	23	21	2	–	2	–	166	79.5	9.6	30	12
McLeod County	754	5 987	15.1	1 295	1 719	129	68	20	41	20 077	75.5	11.7	3 285	741
Acoma township	25	237	10.5	41	59	–	–	–	–	633	85.2	16.0	101	11
Bergen township	6	171	8.8	27	46	–	–	–	–	513	76.2	7.8	60	2
Biscay city	1	30	16.7	–	8	–	–	–	–	67	86.6	–	8	2
Brownton city	7	162	4.3	11	45	2	–	2	–	498	65.3	6.0	83	19
Collins township	15	79	–	33	21	–	–	–	–	327	74.9	5.5	49	11
Glencoe city	71	779	16.2	195	240	36	25	–	11	3 050	75.8	12.3	573	149
Glencoe township	12	136	22.8	30	40	6	3	3	–	408	74.0	7.4	70	4
Hale township	22	218	18.3	35	61	5	5	–	–	588	71.8	3.6	109	14
Hassan Valley township	24	158	12.0	20	33	–	–	–	–	500	82.6	9.0	70	11
Helen township	21	212	31.1	30	58	3	–	2	1	534	74.9	10.1	72	10
Hutchinson city	357	1 972	9.9	613	550	52	20	9	23	7 068	80.4	16.5	1 116	263
Hutchinson township	24	238	13.4	37	62	2	2	–	–	666	78.8	9.2	129	18
Lester Prairie city	25	222	3.6	40	67	2	–	2	–	734	71.3	10.4	93	24
Lynn township	11	149	10.7	27	47	–	–	–	–	456	71.5	14.0	83	18
Penn township	6	82	6.1	8	24	2	–	–	2	232	63.8	3.4	24	2
Plato city	3	48	10.4	10	20	–	–	–	–	247	71.3	11.3	52	19
Rich Valley township	7	126	9.5	6	36	–	–	–	–	455	70.1	6.2	57	10
Round Grove township	6	87	–	4	32	–	–	–	–	214	61.7	2.8	37	8
Silver Lake city	17	126	11.1	16	46	4	–	2	2	530	66.8	7.7	87	29
Stewart city	8	141	–	10	41	–	–	–	–	348	59.8	8.9	57	22
Sumter township	10	108	4.6	12	28	–	–	–	–	328	73.2	10.7	45	8
Winsted city	52	268	62.3	54	85	5	5	–	–	1 032	64.8	7.5	189	65
Winsted township	24	238	46.2	36	70	10	8	–	2	649	68.6	3.2	121	22
Mahnomen County	79	1 196	5.4	128	305	11	–	–	11	3 162	64.7	10.5	636	192
Beaulieu township	–	44	–	5	7	–	–	–	–	85	58.8	3.5	21	6
Bejou city	1	35	–	–	7	–	–	–	–	69	53.6	2.9	12	6
Bejou township	–	24	–	4	5	–	–	–	–	70	70.0	10.0	9	–
Chief township	1	40	10.0	–	12	–	–	–	–	107	64.5	8.4	20	8
Clover township	2	30	–	–	13	–	–	–	–	65	61.5	3.1	13	10
Gregory township	2	37	5.4	5	12	–	–	–	–	61	75.4	–	15	11
Heier township	2	31	–	10	10	–	–	–	–	96	71.9	13.5	21	10
Island Lake township	3	54	–	5	18	–	–	–	–	177	59.9	6.2	47	13
La Garde township	–	24	–	–	–	–	–	–	–	70	68.6	18.6	8	3
Lake Grove township	5	29	–	10	11	5	–	–	5	107	70.1	7.5	18	6
Mahnomen city	6	196	6.1	32	42	–	–	–	–	808	63.9	16.7	155	58
Marsh Creek township	–	40	–	2	11	–	–	–	–	90	61.1	7.8	20	2
Oakland township	2	48	–	8	7	–	–	–	–	144	61.8	8.3	33	5
Pembina township	3	142	13.4	10	40	–	–	–	–	348	71.6	14.4	63	12
Popple Grove township	–	44	4.5	2	9	–	–	–	–	120	65.0	3.3	20	9
Rosedale township	2	47	12.8	2	7	–	–	–	–	96	55.2	7.3	13	–
Southeast Mahnomen unorg.	12	49	28.6	8	25	4	–	–	4	113	70.8	16.8	33	3
Twin Lakes township	34	217	2.8	18	48	2	–	–	2	318	60.7	4.4	65	11
Naytahwaush CDP	30	147	4.1	12	35	2	–	–	2	175	64.0	4.6	30	5
Waubun city	4	65	–	7	21	–	–	–	–	218	66.1	7.3	50	19
Marshall County	187	2 339	2.1	369	634	21	5	3	13	7 177	68.5	10.2	1 228	329
Agder township	–	21	–	3	6	–	–	–	–	68	69.1	7.4	11	4
Alma township	–	19	–	–	4	2	–	–	2	83	37.3	7.2	22	6
Alvarado city	4	61	–	28	22	2	–	–	2	236	77.5	16.1	33	6
Argyle city	18	112	–	23	27	2	–	–	2	399	75.7	13.8	44	9
Augsburg township	–	24	12.5	4	5	–	–	–	–	62	67.7	12.9	8	4
Big Woods township	3	40	–	10	17	–	–	–	–	73	79.5	2.7	14	4
Bloomer township	2	45	–	7	9	–	–	–	–	52	73.1	–	4	–
Boxville township	–	4	–	–	2	–	–	–	–	27	63.0	–	8	6
Cedar township	–	17	–	–	7	–	–	–	–	68	69.1	–	12	3
Como township	2	34	14.7	–	4	–	–	–	–	50	88.0	–	2	–
Comstock township	2	28	–	2	3	–	–	–	–	109	78.9	6.4	19	3
Donnelly township	1	8	–	1	2	–	–	–	–	12	83.3	–	–	–
Eagle Point township	2	24	–	–	2	–	–	–	–	55	83.6	7.3	4	–
East Park township	–	–	–	–	2	–	–	–	–	8	25.0	–	4	2
East Valley township	–	11	18.2	–	4	–	–	–	–	31	35.5	–	2	–
Eckvoll township	2	29	–	4	7	–	–	–	–	80	66.3	3.8	17	10
Espelie township	–	6	–	5	1	–	–	–	–	22	59.1	9.1	5	–
Excel township	5	53	–	5	10	–	–	–	–	173	72.3	7.5	20	4
Foldahl township	2	18	–	4	2	–	–	–	–	90	57.8	6.7	6	–
Fork township	–	9	–	–	5	–	–	–	–	21	52.4	–	2	–
Grand Plain township	–	23	–	–	3	–	–	–	–	59	76.3	3.4	10	2
Grygla city	2	50	–	10	12	–	–	–	–	163	50.3	13.5	23	13
Holt city	2	12	–	7	8	–	–	–	–	76	65.8	6.6	7	–
Holt township	–	24	–	12	4	–	–	–	–	145	69.0	.7	38	12
Huntly township	–	29	–	3	4	–	–	–	–	78	74.4	2.6	10	2
Lincoln township	4	39	33.3	3	5	–	–	–	–	86	73.3	8.1	12	–
Linsell township	1	12	–	–	9	–	–	–	–	29	58.6	–	13	2
McCrea township	4	40	–	3	12	–	–	–	–	187	65.2	17.6	34	5
Marsh Grove township	2	35	22.9	3	7	–	–	–	–	92	75.0	5.4	13	–
Middle River city	2	80	–	15	31	4	–	–	4	180	73.3	18.3	41	9
Middle River township	–	11	–	–	5	–	–	–	–	93	66.7	4.3	13	4
Moose River township	2	3	–	2	–	–	–	–	–	25	100.0	16.0	4	–
Moylan township	–	42	–	6	7	–	–	–	–	85	75.3	8.2	7	–
Mud Lake unorg.	–	–	–	–	–	–	–	–	–	–	–	–	–	–
Nelson Park township	9	52	5.8	2	6	–	–	–	–	103	62.1	5.8	23	10
Newfolden city	6	58	–	14	12	–	–	–	–	198	58.1	14.1	25	4
New Folden township	4	32	6.3	2	7	–	–	–	–	143	64.3	8.4	35	12
New Maine township	3	80	6.3	10	23	3	–	3	–	121	74.4	9.9	16	4
New Solum township	4	111	1.8	11	33	–	–	–	–	174	70.7	5.2	26	6
Oak Park township	–	37	–	16	15	–	–	–	–	128	76.6	8.6	24	10

TIPSII [UPF] GPH527 CENSUS90 72583600 06/18/92 1:41 PM MACHINE: C DATA:CENSUS90S*PH5TIPSDA27. 06/16/92 17:23:34 TAPE: NONE FRAME: 102
TSF:CENSUS90*92. 06/18/92 10:41:18 UTF:CENSUS90*93. 06/18/92 10:41:18 META:CENSUS90S*PH5TABLES27. 06/18/92 11:26:48

Table 3. **Education and Veteran Status: 1990**—Con.

[Data based on sample and subject to sampling variability, see text. For definitions of terms and meanings of symbols, see text]

State County County Subdivision Place	Persons 3 years and over enrolled in school				Persons 16 to 19 years					Persons 25 years and over			Civilian veterans 16 years and over	
		Elementary or high school				Not enrolled in school and not high school graduate								
	Preprimary school	Total	Percent in private school	College	Total	Total	Employed	Unemployed	Not in labor force	Total	Percent high school graduate or higher	Percent with bachelor's degree or higher	Total	65 years and over
Marshall County—Con.														
Oslo city	12	70	–	9	38	3	–	–	3	255	63.9	12.5	50	16
Parker township	–	15	20.0	–	6	–	–	–	–	30	63.3	16.7	4	–
Rollis township	3	30	–	4	14	–	–	–	–	82	74.4	6.1	19	6
Sinnott township	6	10	–	–	2	–	–	–	–	56	75.0	5.4	7	2
Spruce Valley township	4	64	3.1	19	24	–	–	–	–	158	75.3	9.5	39	10
Stephen city	26	129	–	9	36	3	3	–	–	474	70.9	16.5	94	26
Strandquist city	–	14	–	3	8	–	–	–	–	68	47.1	–	10	2
Tamarac township	–	33	–	5	12	–	–	–	–	69	72.5	8.7	10	4
Thief Lake township	–	8	–	–	6	–	–	–	–	25	80.0	8.0	3	3
Valley township	4	63	–	2	12	–	–	–	–	126	73.0	11.9	30	6
Vega township	7	17	–	7	5	–	–	–	–	96	69.8	12.5	14	3
Veldt township	–	10	–	–	–	–	–	–	–	38	57.9	–	4	2
Viking city	2	31	–	–	5	–	–	–	–	50	76.0	4.0	5	2
Viking township	2	52	–	3	14	2	2	–	–	131	68.7	5.3	27	6
Wanger township	–	27	–	–	6	–	–	–	–	80	58.8	17.5	14	3
Warren city	30	354	–	74	75	–	–	–	–	1 233	66.3	13.3	235	65
Warrenton township	–	22	–	2	9	–	–	–	–	71	84.5	4.2	11	–
West Valley township	3	23	–	8	7	–	–	–	–	98	60.2	9.2	20	5
Whiteford township	–	10	–	2	4	–	–	–	–	42	90.5	7.1	5	–
Wright township	–	24	–	7	7	–	–	–	–	111	49.5	3.6	16	12
Martin County	589	4 210	10.5	870	1 121	49	33	–	16	15 472	75.2	13.0	2 757	889
Cedar township	10	38	–	9	19	–	–	–	–	183	79.2	9.3	30	8
Center Creek township	15	63	3.2	14	9	–	–	–	–	222	74.8	12.2	37	15
Ceylon city	11	103	3.9	11	35	2	–	–	2	296	63.5	7.4	45	11
Dunnell city	7	32	–	6	–	–	–	–	–	126	69.8	1.6	32	10
East Chain township	10	68	–	7	17	–	–	–	–	231	86.1	20.3	33	10
Elm Creek township	1	34	5.9	5	9	–	–	–	–	137	81.8	8.0	20	10
Fairmont city	301	1 931	13.2	525	522	35	27	–	8	7 690	77.0	16.0	1 421	483
Fairmont township	2	79	7.6	7	18	–	–	–	–	188	84.0	20.7	34	9
Fox Lake township	16	46	–	11	10	–	–	–	–	173	79.2	8.7	20	5
Fraser township	10	70	2.9	9	25	–	–	–	–	209	75.1	3.3	46	11
Galena township	7	74	9.5	9	15	–	–	–	–	175	83.4	17.1	26	10
Granada city	7	77	–	12	16	–	–	–	–	243	70.0	5.8	32	8
Jay township	7	53	3.8	7	10	–	–	–	–	190	71.6	16.8	37	19
Lake Belt township	3	34	–	5	16	2	–	–	2	151	74.8	6.6	29	10
Lake Fremont township	2	82	–	6	9	–	–	–	–	172	84.3	13.4	23	5
Manyaska township	7	70	–	7	24	–	–	–	–	210	78.6	11.9	41	5
Nashville township	2	53	–	7	15	2	2	–	–	161	80.7	8.1	27	4
Northrop city	10	70	54.3	20	24	1	–	–	1	161	82.0	11.2	34	3
Ormsby city (pt.)	2	12	–	–	2	–	–	–	–	49	69.4	–	7	2
Pleasant Prairie township	3	54	–	24	20	–	–	–	–	222	75.7	9.0	28	8
Rolling Green township	8	76	14.5	11	28	–	–	–	–	210	84.3	3.8	47	9
Rutland township	18	98	17.3	15	31	–	–	–	–	294	83.7	4.8	46	9
Sherburn city	18	193	–	39	34	–	–	–	–	791	68.5	13.0	127	52
Silver Lake township	10	115	13.9	22	47	–	–	–	–	352	76.4	10.2	64	15
Tenhassen township	6	70	35.7	3	4	–	–	–	–	246	63.0	11.0	45	9
Trimont city	12	104	–	19	35	2	–	–	2	527	63.0	15.6	87	31
Truman city	27	206	11.7	36	57	4	4	–	–	927	62.6	9.5	162	62
Waverly township	11	69	18.8	5	9	–	–	–	–	186	81.2	2.7	24	3
Welcome city	21	152	–	13	41	1	–	–	1	511	73.0	6.3	114	36
Westford township	25	84	20.2	6	20	–	–	–	–	239	86.2	9.2	39	17
Meeker County	464	4 088	4.8	657	1 082	74	33	22	19	13 367	73.4	10.0	2 220	607
Acton township	14	112	2.7	16	33	–	–	–	–	272	75.7	5.1	53	14
Cedar Mills city	1	14	–	–	5	–	–	–	–	52	51.9	3.8	5	5
Cedar Mills township	20	138	8.7	20	42	–	–	–	–	336	73.8	6.3	43	7
Collinwood township	26	208	3.8	35	50	2	–	2	–	532	82.1	10.9	94	18
Cosmos city	7	68	–	19	23	4	–	2	2	417	54.2	6.5	71	25
Cosmos township	4	56	–	12	17	–	–	–	–	170	75.3	12.4	26	8
Danielson township	7	73	–	15	20	–	–	–	–	203	70.9	9.4	16	2
Darwin city	2	37	5.4	12	14	–	–	–	–	196	68.9	9.7	46	23
Darwin township	26	109	.9	27	31	–	–	–	–	433	76.9	11.3	87	22
Dassel city	19	192	–	21	59	4	4	–	–	733	71.2	12.8	108	37
Dassel township	16	225	.4	26	59	2	2	–	–	623	83.8	11.2	110	27
Eden Valley city (pt.)	5	54	–	8	12	2	–	–	2	282	52.5	8.5	48	18
Ellsworth township	17	146	6.8	18	28	–	–	–	–	455	83.1	7.3	93	19
Forest City township	7	137	1.5	31	41	4	1	–	3	395	78.0	6.8	66	21
Forest Prairie township	18	196	10.7	32	70	–	–	–	–	487	67.6	5.3	70	18
Greenleaf township	21	112	3.6	18	26	–	–	–	–	441	78.0	12.2	68	12
Grove City city	15	122	–	23	40	5	–	3	2	351	79.2	12.0	65	19
Harvey township	13	100	6.0	7	18	–	–	–	–	217	81.6	13.4	35	7
Kingston city	–	22	–	2	7	–	–	–	–	88	55.7	9.1	17	9
Kingston township	14	249	–	14	44	10	3	4	3	652	74.4	7.5	126	31
Litchfield city	158	1 086	4.5	208	281	32	16	11	5	3 972	74.2	12.6	629	156
Litchfield township	8	127	–	38	54	2	2	–	–	484	80.8	12.4	88	21
Manannah township	6	158	5.7	13	47	7	5	–	2	382	71.5	6.0	59	11
Swede Grove township	7	94	28.7	12	9	–	–	–	–	251	71.3	8.8	28	7
Union Grove township	15	121	9.1	15	29	–	–	–	–	394	71.3	6.1	80	36
Watkins city	18	132	24.2	15	23	–	–	–	–	549	56.6	4.7	89	34
Mille Lacs County	465	3 656	4.1	661	1 000	115	52	30	33	11 869	70.1	9.4	2 355	649
Bock city	8	23	–	4	8	–	–	–	–	68	66.2	5.9	7	3
Bogus Brook township	28	181	18.8	27	45	8	1	–	7	543	75.5	9.8	86	17
Borgholm township	22	241	–	36	68	9	9	–	–	616	73.7	5.8	128	27
Bradbury township	–	31	–	8	–	–	–	–	–	85	70.6	27.1	23	7
Dailey township	3	36	–	9	11	2	2	–	–	125	64.0	19.2	35	17
East Side township	1	100	–	8	38	–	–	–	–	414	67.4	6.0	131	60
Foreston city	5	73	–	18	9	–	–	–	–	223	74.9	–	43	10
Greenbush township	17	201	1.5	61	80	11	7	2	2	621	72.1	7.1	140	28
Hayland township	8	42	–	15	3	–	–	–	–	195	71.3	3.1	42	10
Isle city	7	102	–	21	23	4	4	–	–	376	66.8	10.4	81	27
Isle Harbor township	8	78	–	14	17	3	3	–	–	290	77.2	9.7	50	13
Kathio township	57	202	2.5	35	54	6	6	–	–	542	64.8	7.4	143	31
Vineland CDP	36	117	4.3	19	35	3	3	–	–	206	40.8	2.9	56	5
Lewis township	–	5	–	–	–	–	–	–	–	21	61.9	–	2	–
Milaca city	41	332	3.0	80	108	6	–	6	–	1 473	65.6	13.8	235	78
Milaca township	19	244	4.1	51	65	7	2	–	5	593	72.2	11.3	118	32

TIPSII [UPF] GPH527 CENSUS90 72583600 06/18/92 1:41 PM MACHINE: C DATA:CENSUS90S*PH5TIPSDA27. 06/16/92 17:23:34 TAPE: NONE FRAME: 103
TSF:CENSUS90*92. 06/18/92 10:41:18 UTF:CENSUS90*93. 06/18/92 10:41:18 META:CENSUS90S*PH5TABLES27. 06/18/92 11:26:48

Table 3. **Education and Veteran Status: 1990**—Con.

[Data based on sample and subject to sampling variability, see text. For definitions of terms and meanings of symbols, see text]

State County County Subdivision Place	Persons 3 years and over enrolled in school				Persons 16 to 19 years					Persons 25 years and over			Civilian veterans 16 years and over	
		Elementary or high school				Not enrolled in school and not high school graduate								
	Preprimary school	Total	Percent in private school	College	Total	Total	Employed	Unemployed	Not in labor force	Total	Percent high school graduate or higher	Percent with bachelor's degree or higher	Total	65 years and over
Mille Lacs County—Con.														
Milo township	33	268	19.8	24	86	12	5	7	–	562	77.6	5.7	102	16
Mudgett township	2	26	–	7	10	–	–	–	–	58	62.1	17.2	14	2
Onamia city	15	119	–	27	23	2	–	2	–	471	62.6	13.2	95	41
Onamia township	10	104	–	21	30	11	2	2	7	334	66.5	7.5	76	10
Page township	6	91	–	17	18	2	–	–	2	279	66.7	8.2	66	11
Pease city	8	22	13.6	7	9	3	3	–	–	105	59.0	9.5	5	3
Princeton city (pt.)	108	648	2.6	116	162	24	6	8	10	2 314	68.2	10.1	387	111
Princeton township	48	353	4.0	37	86	5	2	3	–	1 002	80.1	8.8	189	16
South Harbor township	6	106	–	15	43	–	–	–	–	403	71.2	8.2	115	50
Wahkon city	5	28	–	3	4	–	–	–	–	156	66.0	5.1	42	29
Morrison County	477	6 352	9.8	1 012	1 659	95	46	19	30	18 106	67.7	9.0	3 120	841
Agram township	7	111	30.6	16	14	–	–	–	–	236	77.5	7.2	45	4
Belle Prairie township	26	340	8.8	59	94	4	2	–	2	1 017	83.5	21.4	167	54
Bellevue township	21	211	2.8	19	41	–	–	–	–	476	78.4	6.7	91	18
Bowlus city	2	39	–	6	9	3	3	–	–	168	57.7	4.8	16	2
Buckman city	2	22	40.9	2	5	–	–	–	–	105	54.3	1.9	26	12
Buckman township	13	173	15.0	20	42	6	2	4	–	382	63.9	6.3	43	8
Buh township	11	148	33.8	21	49	4	–	2	2	276	74.3	4.7	43	11
Culdrum township	4	128	12.5	18	19	–	–	–	–	287	72.8	7.0	35	4
Cushing township	8	128	7.0	11	23	–	–	–	–	329	71.1	6.7	64	15
Darling township	8	127	7.9	16	31	–	–	–	–	343	72.6	8.2	74	10
Elmdale city	2	35	–	6	7	–	–	–	–	75	50.7	–	10	4
Elmdale township	20	209	–	14	55	3	3	–	–	482	70.3	8.1	95	29
Flensburg city	–	42	19.0	5	9	–	–	–	–	152	54.6	8.6	37	13
Genola city	8	6	66.7	–	2	2	–	2	–	53	66.0	–	17	6
Granite township	14	175	30.3	11	40	2	2	–	–	234	70.5	2.1	29	5
Green Prairie township	4	184	4.3	38	51	4	–	3	1	387	76.0	10.9	65	8
Harding city	2	9	–	–	9	–	–	–	–	49	34.7	–	8	1
Hillman city	–	13	–	3	1	–	–	–	–	38	65.8	21.1	7	–
Hillman township	3	76	15.8	15	19	–	–	–	–	89	79.8	4.5	14	–
Lakin township	3	89	–	8	37	4	2	–	2	191	58.6	5.2	29	6
Lastrup city	–	17	23.5	3	9	–	–	–	–	91	41.8	4.4	14	3
Leigh township	2	39	–	4	2	2	2	–	–	116	50.0	3.4	16	8
Little Falls city	130	1 316	8.3	357	350	5	–	4	1	4 693	67.4	10.4	851	242
Little Falls township	34	324	10.5	65	108	13	4	2	7	947	67.7	17.2	160	29
Morrill township	7	148	2.0	8	31	10	6	–	4	326	47.5	–	46	14
Motley city (pt.)	9	71	–	10	18	–	–	–	–	307	57.3	8.1	62	19
Motley township	–	34	–	6	9	–	–	–	–	122	60.7	3.3	30	9
Mount Morris township	–	31	6.5	2	11	–	–	–	–	66	51.5	–	6	2
Parker township	2	83	2.4	9	29	2	–	–	2	258	70.9	2.7	42	8
Pierz city	11	133	20.3	28	47	6	6	–	–	731	54.7	7.4	80	34
Pierz township	15	184	27.2	18	42	2	–	–	2	335	70.7	5.4	47	9
Pike Creek township	6	219	22.4	36	63	–	–	–	–	553	70.2	9.0	99	26
Platte township	15	84	6.0	9	36	–	–	–	–	219	63.9	3.2	38	9
Pulaski township	2	55	12.7	–	19	–	–	–	–	171	52.6	4.1	23	4
Rail Prairie township	2	19	–	2	10	–	–	–	–	82	74.4	8.5	14	4
Randall city	5	140	–	24	28	–	–	–	–	355	69.9	6.8	65	25
Richardson township	3	53	–	20	18	–	–	–	–	292	67.1	5.1	58	18
Ripley township	11	152	5.9	19	42	10	5	2	3	326	76.4	6.4	57	8
Rosing township	–	18	–	8	6	–	–	–	–	62	69.4	3.2	24	6
Royalton city	22	164	–	11	33	4	2	–	2	462	61.0	8.2	76	21
Scandia Valley township	4	135	–	21	27	–	–	–	–	618	77.7	10.7	173	70
Sobieski city	–	57	26.3	1	13	2	2	–	–	132	55.3	4.5	24	10
Swan River township	14	199	14.1	21	62	5	3	–	2	403	69.7	4.7	54	6
Swanville city	7	93	–	11	22	–	–	–	–	201	71.6	17.4	22	8
Swanville township	8	97	–	12	17	–	–	–	–	323	64.1	8.0	49	15
Two Rivers township	4	193	2.1	15	40	2	2	–	–	303	61.7	1.7	32	8
Upsala city	6	29	–	4	10	–	–	–	–	243	63.4	10.3	43	16
Mower County	806	6 572	10.2	1 695	1 934	79	56	9	14	25 099	75.8	12.9	4 809	1 592
Adams city	4	69	17.4	30	36	2	2	–	–	538	63.2	11.0	82	48
Adams township	4	93	24.7	16	36	–	–	–	–	274	76.6	5.8	41	3
Austin city	498	3 477	13.3	1 126	1 081	48	38	4	6	15 095	75.7	15.2	3 099	1 145
Austin township	43	375	17.3	96	112	3	–	–	3	1 167	82.4	15.6	259	65
Bennington township	2	50	–	6	13	–	–	–	–	111	65.8	1.8	16	6
Brownsdale city	18	159	–	22	32	–	–	–	–	463	69.5	7.8	70	21
Clayton township	2	37	18.9	5	16	–	–	–	–	104	87.5	2.9	9	1
Dexter city	7	87	11.5	14	26	3	3	–	–	207	80.2	4.3	24	4
Dexter township	4	41	–	4	14	–	–	–	–	200	72.5	4.0	31	11
Elkton city	8	44	9.1	8	2	–	–	–	–	92	76.1	4.3	21	4
Frankford township	11	56	–	10	22	4	4	–	–	240	81.3	9.2	35	5
Grand Meadow city	24	201	–	40	58	–	–	–	–	613	74.1	7.3	86	34
Grand Meadow township	10	65	–	2	15	–	–	–	–	217	77.9	12.4	38	8
Lansing township	16	224	10.7	60	63	7	2	3	2	837	76.6	10.2	173	45
Le Roy city	17	180	–	24	40	–	–	–	–	617	72.3	9.9	90	21
Le Roy township	10	77	–	8	24	–	–	–	–	252	75.8	10.3	48	11
Lodi township	13	60	8.3	5	9	–	–	–	–	165	85.5	3.6	35	8
Lyle city	14	122	–	23	23	–	–	–	–	325	80.3	10.8	50	15
Lyle township	8	108	11.1	11	33	–	–	–	–	247	88.7	13.0	49	4
Mapleview city	5	43	9.3	4	5	–	–	–	–	134	55.2	–	20	7
Marshall township	9	83	4.8	26	27	–	–	–	–	235	81.7	11.5	33	7
Nevada township	8	100	6.0	21	24	–	–	–	–	234	83.3	9.0	45	10
Pleasant Valley township	10	50	–	12	7	–	–	–	–	196	72.4	5.6	32	4
Racine city	2	61	–	14	12	–	–	–	–	168	79.8	15.5	25	7
Racine township	9	109	3.7	25	41	1	1	–	–	278	78.1	7.2	47	8
Red Rock township	3	148	–	24	51	8	6	2	–	510	72.4	8.0	107	25
Rose Creek city	7	66	–	7	19	–	–	–	–	249	75.9	7.2	44	17
Sargeant city	–	18	–	–	3	–	–	–	–	45	62.2	8.9	6	2
Sargeant township	6	38	–	3	10	–	–	–	–	164	71.3	11.6	28	7
Taopi city	–	30	13.3	5	9	–	–	–	–	49	69.4	–	9	6
Udolpho township	8	97	2.1	18	24	–	–	–	–	299	73.9	9.0	35	7
Waltham city	4	32	6.3	2	5	–	–	–	–	101	70.3	8.9	9	2
Waltham township	8	49	–	6	6	–	–	–	–	290	76.6	7.6	48	8
Windom township	14	123	15.4	18	36	3	–	–	3	383	77.8	9.7	65	16

TIPSII [UPF] GPH527 CENSUS90 72583600 06/18/92 1:41 PM MACHINE: C DATA:CENSUS90S*PH5TIPSDA27. 06/16/92 17:23:34 TAPE: NONE FRAME: 104
TSF:CENSUS90*92. 06/18/92 10:41:18 UTF:CENSUS90*93. 06/18/92 10:41:18 META:CENSUS90S*PH5TABLES27. 06/18/92 11:26:48

Table 3. **Education and Veteran Status: 1990**—Con.

[Data based on sample and subject to sampling variability, see text. For definitions of terms and meanings of symbols, see text]

State County County Subdivision Place	Persons 3 years and over enrolled in school				Persons 16 to 19 years					Persons 25 years and over			Civilian veterans 16 years and over	
		Elementary or high school				Not enrolled in school and not high school graduate								
	Preprimary school	Total	Percent in private school	College	Total	Total	Employed	Unemployed	Not in labor force	Total	Percent high school graduate or higher	Percent with bachelor's degree or higher	Total	65 years and over
Murray County	220	1 844	9.9	286	481	11	6	2	3	6 461	69.7	8.5	1 089	339
Avoca city	6	13	–	1	5	–	–	–	–	98	54.1	2.0	14	5
Belfast township	7	49	–	6	16	–	–	–	–	130	77.7	6.9	14	–
Bondin township	10	77	15.6	6	12	3	–	–	3	209	79.4	12.4	36	11
Cameron township	–	52	–	–	8	–	–	–	–	106	84.9	5.7	20	–
Chanarambie township	6	48	35.4	3	12	–	–	–	–	168	69.0	7.7	52	7
Chandler city	11	61	68.9	5	10	–	–	–	–	206	55.8	7.8	17	8
Currie city	4	63	3.2	4	18	–	–	–	–	224	71.0	1.3	49	17
Des Moines River township	8	46	4.3	8	12	–	–	–	–	156	71.8	5.1	31	5
Dovray city	–	14	–	–	9	–	–	–	–	54	48.1	–	11	2
Dovray township	5	39	10.3	7	13	–	–	–	–	142	63.4	1.4	23	4
Ellsborough township	2	39	5.1	6	18	–	–	–	–	122	83.6	5.7	20	7
Fenton township	2	73	30.1	6	16	2	2	–	–	146	61.0	4.8	19	2
Fulda city	31	191	4.2	38	41	–	–	–	–	866	60.5	7.7	130	58
Hadley city	3	23	–	4	11	–	–	–	–	83	69.9	2.4	22	5
Holly township	6	36	5.6	2	11	–	–	–	–	122	77.0	9.0	22	5
Iona city	3	27	–	4	13	2	–	2	–	91	62.6	6.6	19	7
Iona township	6	77	7.8	8	22	–	–	–	–	164	75.6	7.9	37	6
Lake Sarah township	7	36	–	6	11	–	–	–	–	175	76.0	4.0	44	14
Lake Wilson city	1	46	–	13	13	–	–	–	–	237	65.4	10.5	37	12
Leeds township	2	47	–	8	13	2	2	–	–	135	71.9	15.6	21	6
Lime Lake township	16	25	–	6	8	–	–	–	–	137	77.4	5.1	28	9
Lowville township	5	47	–	3	11	–	–	–	–	121	72.7	11.6	15	1
Mason township	6	71	–	7	16	2	2	–	–	196	76.0	9.7	32	11
Moulton township	8	67	65.7	16	8	–	–	–	–	159	69.8	4.4	19	3
Murray township	4	60	23.3	3	5	–	–	–	–	123	80.5	10.6	24	6
Shetek township	6	53	3.8	17	26	–	–	–	–	175	85.7	8.6	29	11
Skandia township	2	30	–	8	6	–	–	–	–	140	77.9	8.6	15	3
Slayton city	41	333	1.2	67	86	–	–	–	–	1 545	67.2	10.7	252	113
Slayton township	12	101	–	24	31	–	–	–	–	231	83.5	19.0	37	1
Nicollet County	568	4 829	14.0	3 917	2 095	76	20	5	51	16 232	81.5	22.4	2 706	548
Belgrade township	49	279	18.6	89	75	3	–	–	3	876	89.2	30.1	138	31
Bernadotte township	9	52	26.9	12	10	–	–	–	–	210	76.7	6.7	27	8
Brighton township	5	51	25.5	8	7	–	–	–	–	118	72.9	6.8	8	–
Courtland city	17	73	43.8	15	12	–	–	–	–	217	75.1	17.5	25	2
Courtland township	16	150	34.7	36	29	–	–	–	–	423	72.8	10.6	43	1
Granby township	13	78	57.7	3	5	–	–	–	–	148	81.8	12.8	19	–
Lafayette city	–	63	–	17	19	–	–	–	–	342	66.7	8.8	49	18
Lafayette township	19	169	26.6	25	54	4	4	–	–	464	77.2	12.9	65	4
Lake Prairie township	2	125	20.8	21	36	2	–	–	2	441	78.2	18.8	70	15
Mankato city (pt.)	–	–	–	2	–	–	–	–	–	5	100.0	–	2	–
New Sweden township	12	75	9.3	10	24	–	–	–	–	225	80.9	14.7	35	11
Nicollet city	16	180	17.2	21	31	–	–	–	–	492	76.2	11.4	75	19
Nicollet township	7	134	20.9	30	32	–	–	–	–	363	75.8	14.0	61	7
North Mankato city (pt.)	187	1 833	10.4	1 085	588	35	11	2	22	6 086	88.5	27.3	1 145	202
Oshawa township	7	110	18.2	7	18	–	–	–	–	294	86.1	18.4	44	–
Ridgely township	3	37	40.5	3	10	–	–	–	–	76	85.5	2.6	6	–
St. Peter city	194	1 243	3.7	2 474	1 087	29	5	–	24	4 904	75.9	23.8	832	222
Traverse township	6	60	3.3	19	18	3	–	3	–	213	81.2	16.0	24	4
West Newton township	6	117	49.6	40	40	–	–	–	–	335	70.7	4.2	38	4
Nobles County	407	3 730	7.4	844	1 091	97	58	16	20	13 163	70.4	11.1	2 054	548
Adrian city	14	179	2.8	22	57	4	4	–	–	803	65.3	9.6	119	27
Bigelow city	2	47	–	3	16	7	–	4	3	154	61.7	1.3	26	11
Bigelow township	19	95	29.5	39	31	2	–	–	2	263	88.6	12.5	38	12
Bloom township	6	86	11.6	16	20	–	–	–	–	121	86.8	8.3	19	–
Brewster city	15	83	–	12	18	2	–	–	2	330	69.4	9.1	72	31
Dewald township	11	58	8.6	17	15	5	2	3	–	214	64.5	6.1	34	8
Dundee city	4	14	–	2	4	–	–	–	–	88	63.6	–	7	2
Elk township	4	70	7.1	6	11	–	–	–	–	196	72.4	12.8	30	9
Ellsworth city	6	78	3.8	23	30	5	2	–	–	396	50.8	6.6	40	14
Graham Lakes township	16	59	–	9	8	–	–	–	–	171	84.8	9.9	25	2
Grand Prairie township	5	69	–	4	16	2	2	–	–	163	71.8	3.7	15	1
Hersey township	11	71	–	24	18	–	–	–	–	168	81.5	13.7	22	4
Indian Lake township	4	33	–	7	8	2	2	–	–	179	77.1	14.0	31	11
Kinbrae city	–	6	–	1	3	–	–	–	–	12	66.7	–	4	–
Larkin township	5	56	21.4	–	9	–	–	–	–	143	76.2	10.5	36	10
Leota township	6	113	27.4	4	27	–	–	–	–	340	58.8	2.1	47	17
Lismore city	6	67	14.9	17	21	–	–	–	–	161	66.5	.6	45	12
Lismore township	2	22	–	1	4	2	–	–	2	150	67.3	3.3	32	6
Little Rock township	12	46	–	7	10	–	–	–	–	178	68.5	2.8	18	–
Lorain township	–	59	28.8	21	26	2	2	–	–	222	70.3	6.3	65	15
Olney township	2	34	5.9	6	7	–	–	–	–	123	77.2	9.8	23	5
Ransom township	8	59	5.1	8	19	4	4	–	–	199	62.3	7.5	20	4
Round Lake city	6	73	–	18	15	–	–	–	–	321	72.6	5.3	61	18
Rushmore city	11	80	2.5	12	27	–	–	–	–	262	57.6	3.4	38	9
Seward township	4	63	3.2	12	14	–	–	–	–	155	85.8	14.2	28	6
Summit Lake township	13	99	2.0	4	23	–	–	–	–	243	68.7	4.5	43	4
Westside township	5	89	–	7	21	–	–	–	–	168	75.6	10.1	19	7
Wilmont city	10	79	12.7	2	22	–	–	–	–	225	66.7	4.0	26	8
Wilmont township	–	57	14.0	16	23	–	–	–	–	173	77.5	12.1	29	2
Worthington city	191	1 716	6.8	515	547	60	40	9	11	6 612	71.1	14.4	1 010	286
Worthington township	9	70	8.6	9	21	–	–	–	–	230	79.1	18.3	32	7
Norman County	92	1 600	.1	161	377	5	1	–	4	5 421	69.7	9.7	914	273
Ada city	28	279	–	34	82	–	–	–	–	1 243	68.9	13.4	202	65
Anthony township	2	29	–	2	13	–	–	–	–	55	87.3	9.1	4	1
Bear Park township	1	47	–	4	13	–	–	–	–	161	59.6	5.6	22	12
Borup city	–	26	–	–	6	–	–	–	–	68	73.5	–	9	7
Flom township	2	54	–	5	13	–	–	–	–	156	66.7	9.0	29	10
Fossum township	–	43	–	4	12	–	–	–	–	136	65.4	6.6	26	5
Gary city	4	31	–	–	2	–	–	–	–	120	64.2	8.3	13	4
Good Hope township	2	13	–	–	3	–	–	–	–	36	83.3	–	8	3
Green Meadow township	–	36	–	5	8	–	–	–	–	73	68.5	8.2	13	2
Halstad city	3	98	–	5	20	–	–	–	–	485	60.6	12.6	81	27

TIPSII [UPF] GPH527 CENSUS90 72583600 06/18/92 1:41 PM MACHINE: C DATA:CENSUS90S*PH5TIPSDA27. 06/16/92 17:23:34 TAPE: NONE FRAME: 105
TSF:CENSUS90*92. 06/18/92 10:41:18 UTF:CENSUS90*93. 06/18/92 10:41:18 META:CENSUS90S*PH5TABLES27. 06/18/92 11:26:48

Table 3. **Education and Veteran Status: 1990**—Con.

[Data based on sample and subject to sampling variability, see text. For definitions of terms and meanings of symbols, see text]

State County County Subdivision Place	Persons 3 years and over enrolled in school				Persons 16 to 19 years					Persons 25 years and over			Civilian veterans 16 years and over	
		Elementary or high school				Not enrolled in school and not high school graduate								
	Preprimary school	Total	Percent in private school	College	Total	Total	Employed	Unemployed	Not in labor force	Total	Percent high school graduate or higher	Percent with bachelor's degree or higher	Total	65 years and over
Norman County—Con.														
Halstad township	9	34	–	6	8	–	–	–	–	125	85.6	15.2	20	8
Hegne township	2	20	–	–	–	–	–	–	–	40	77.5	15.0	15	5
Hendrum city	7	62	–	12	8	–	–	–	–	176	75.0	12.5	31	3
Hendrum township	–	42	–	13	15	–	–	–	–	112	80.4	10.7	22	3
Home Lake township	–	47	–	–	11	2	–	–	2	142	66.2	2.8	31	6
Lake Ida township	3	52	–	2	10	–	–	–	–	99	82.8	6.1	17	–
Lee township	–	45	–	8	7	–	–	–	–	129	76.7	6.2	21	7
Lockhart township	–	9	–	3	5	–	–	–	–	70	50.0	2.9	10	2
McDonaldsville township	2	75	2.7	2	8	–	–	–	–	138	93.5	9.4	17	6
Mary township	–	20	–	2	2	–	–	–	–	74	79.7	8.1	14	–
Perley city	2	35	–	3	9	–	–	–	–	76	80.3	2.6	13	2
Pleasant View township	–	26	–	–	–	–	–	–	–	102	67.6	14.7	10	4
Rockwell township	–	27	–	2	8	–	–	–	–	67	73.1	1.5	14	4
Shelly city	–	36	–	8	13	3	1	–	2	166	71.1	10.8	27	10
Shelly township	–	18	–	7	3	–	–	–	–	97	75.3	6.2	15	4
Spring Creek township	–	34	–	2	4	–	–	–	–	48	72.9	8.3	7	2
Strand township	2	54	–	5	19	–	–	–	–	108	73.1	6.5	24	3
Sundal township	–	67	–	2	11	–	–	–	–	99	85.9	8.1	9	3
Twin Valley city	12	117	–	9	25	–	–	–	–	643	61.9	10.1	126	52
Waukon township	–	28	–	3	11	–	–	–	–	119	58.0	10.1	19	5
Wild Rice township	11	80	–	8	17	–	–	–	–	210	71.4	5.2	41	8
Winchester township	–	16	–	5	11	–	–	–	–	48	79.2	–	4	–
Olmsted County	2 732	18 132	11.7	7 254	5 534	235	141	25	69	67 315	88.0	29.5	11 161	2 114
Byron city	68	597	.3	140	129	5	5	–	–	1 371	91.5	20.0	233	34
Cascade township	161	566	7.6	180	180	10	10	–	–	1 937	89.9	39.1	268	13
Chatfield city (pt.)	19	185	–	48	45	–	–	–	–	618	79.4	19.3	107	45
Dover city	10	71	2.8	16	17	1	1	–	–	258	86.8	12.4	35	7
Dover township	2	111	–	14	25	–	–	–	–	252	75.0	14.3	41	5
Elmira township	4	63	–	12	17	–	–	–	–	208	79.8	9.6	50	9
Eyota city	26	318	3.5	80	87	–	–	–	–	816	80.9	12.4	153	13
Eyota township	8	146	4.1	33	33	–	–	–	–	320	86.9	10.9	59	8
Farmington township	21	141	5.7	41	23	–	–	–	–	353	79.3	10.8	62	10
Haverhill township	25	308	12.7	94	89	–	–	–	–	934	92.7	35.8	167	21
High Forest township	23	193	–	63	64	1	–	–	1	583	83.4	16.5	112	15
Kalmar township	22	313	2.2	64	89	–	–	–	–	792	86.2	18.9	153	15
Marion township	152	1 078	18.6	264	280	8	–	–	8	3 686	87.4	15.8	667	109
New Haven township	24	299	1.0	45	98	–	–	–	–	730	85.9	15.9	137	13
Orion township	9	122	–	19	27	7	7	–	–	389	79.7	8.2	67	5
Oronoco city	7	115	13.9	33	16	–	–	–	–	475	86.9	22.3	97	20
Oronoco township	42	355	6.2	182	127	–	–	–	–	1 265	86.1	22.2	245	27
Pine Island city (pt.)	–	–	–	–	–	–	–	–	–	–	–	–	–	–
Pleasant Grove township	9	141	10.6	26	39	3	3	–	–	490	78.2	11.0	87	27
Quincy township	5	108	4.6	15	25	–	–	–	–	224	75.0	7.1	27	6
Rochester city	1 825	10 827	14.6	5 369	3 520	181	108	17	56	45 420	89.1	33.2	7 226	1 530
Rochester township	116	631	20.6	173	175	4	–	–	4	2 086	92.0	49.6	432	74
Rock Dell township	16	143	7.0	49	44	2	–	2	–	397	81.6	16.9	81	11
Salem township	25	205	3.4	52	75	–	–	–	–	667	80.1	13.3	125	18
Stewartville city	104	924	.2	210	258	13	7	6	–	2 702	80.1	13.9	470	74
Viola township	9	172	2.3	32	52	–	–	–	–	342	84.2	8.5	60	5
Otter Tail County	911	9 030	6.6	1 858	2 561	122	68	11	43	33 883	71.6	13.0	6 415	1 966
Aastad township	2	66	3.0	12	26	–	–	–	–	142	82.4	5.6	41	3
Amor township	10	66	–	8	18	–	–	–	–	286	57.0	6.3	49	16
Aurdal township	28	263	3.4	50	68	4	4	–	–	854	82.3	21.2	204	40
Battle Lake city	4	69	5.8	11	24	–	–	–	–	567	61.2	13.1	125	60
Blowers township	7	109	1.8	12	31	–	–	–	–	178	65.7	4.5	36	6
Bluffton city	4	42	11.9	–	12	–	–	–	–	117	72.6	6.8	18	4
Bluffton township	4	88	12.5	7	29	3	3	–	–	226	75.7	5.3	40	4
Buse township	24	109	17.4	22	27	3	–	–	3	368	76.4	14.4	54	7
Butler township	5	41	4.9	3	4	–	–	–	–	162	61.7	6.2	28	5
Candor township	8	122	–	18	21	–	–	–	–	243	76.1	11.5	38	18
Carlisle township	8	55	30.9	10	18	–	–	–	–	146	84.9	14.4	17	2
Clitherall city	–	17	–	–	–	–	–	–	–	83	50.6	–	25	2
Clitherall township	7	75	25.3	10	19	–	–	–	–	299	82.6	10.4	44	9
Compton township	11	186	23.1	40	64	12	2	2	8	431	74.2	5.1	71	16
Corliss township	5	100	16.0	18	39	–	–	–	–	267	69.7	10.5	59	15
Dalton city	4	32	6.3	7	10	3	3	–	–	172	62.8	6.4	38	21
Dane Prairie township	16	161	4.3	25	47	2	–	–	2	586	86.3	14.0	131	20
Dead Lake township	4	61	6.6	9	26	2	2	–	–	230	76.1	5.7	53	17
Deer Creek city	5	16	–	6	14	3	–	–	3	212	71.2	6.6	29	11
Deer Creek township	8	75	–	2	24	2	–	–	2	185	71.4	1.6	24	6
Dent city	4	27	7.4	13	8	1	–	–	1	89	73.0	6.7	11	–
Dora township	6	76	2.6	12	26	–	–	–	–	372	77.2	10.5	87	35
Dunn township	8	71	2.8	28	29	–	–	–	–	450	67.8	14.7	112	36
Eagle Lake township	6	28	–	14	23	–	–	–	–	230	58.7	9.6	42	20
Eastern township	4	63	6.3	14	11	–	–	–	–	155	72.3	5.8	25	4
Edna township	16	129	3.9	18	39	–	–	–	–	475	80.4	13.7	105	29
Effington township	4	82	–	12	16	–	–	–	–	186	59.7	9.1	22	–
Elizabeth city	2	15	13.3	2	7	–	–	–	–	107	57.0	3.7	25	3
Elizabeth township	12	102	1.0	19	24	–	–	–	–	396	72.2	16.9	79	20
Elmo township	1	71	–	6	11	2	2	–	–	227	62.1	6.2	33	8
Erhard city	–	22	–	6	2	–	–	–	–	142	50.7	4.2	26	10
Erhards Grove township	11	62	–	20	14	–	–	–	–	281	69.4	10.7	46	16
Everts township	9	71	–	11	16	–	–	–	–	431	77.3	17.2	80	33
Fergus Falls city	247	1 953	7.5	750	670	46	25	2	19	8 264	75.9	18.8	1 457	490
Fergus Falls township	34	271	10.3	57	75	–	–	–	–	750	80.9	19.1	151	21
Folden township	4	48	–	3	13	–	–	–	–	189	72.0	4.2	38	11
Friberg township	11	120	5.0	16	16	–	–	–	–	416	69.0	8.7	56	18
Girard township	13	103	3.9	27	25	–	–	–	–	405	72.8	15.6	94	36
Gorman township	3	72	9.7	7	13	–	–	–	–	245	73.1	10.6	43	10
Henning city	11	95	3.2	15	28	–	–	–	–	564	51.8	8.0	86	39

TIPSII [UPF] GPH527 CENSUS90 72583600 06/18/92 1:41 PM MACHINE: C DATA:CENSUS90S*PH5TIPSDA27. 06/16/92 17:23:34 TAPE: NONE FRAME: 106
TSF:CENSUS90*92. 06/18/92 10:41:18 UTF:CENSUS90*93. 06/18/92 10:41:18 META:CENSUS90S*PH5TABLES27. 06/18/92 11:26:48

Table 3. **Education and Veteran Status: 1990**—Con.

[Data based on sample and subject to sampling variability, see text. For definitions of terms and meanings of symbols, see text]

State County County Subdivision Place	Persons 3 years and over enrolled in school				Persons 16 to 19 years					Persons 25 years and over			Civilian veterans 16 years and over	
		Elementary or high school				Not enrolled in school and not high school graduate								
	Preprimary school	Total	Percent in private school	College	Total	Total	Employed	Unemployed	Not in labor force	Total	Percent high school graduate or higher	Percent with bachelor's degree or higher	Total	65 years and over
Otter Tail County—Con.														
Henning township	2	78	11.5	2	22	–	–	–	–	240	67.1	7.1	49	10
Hobart township	7	110	–	16	26	–	–	–	–	443	77.2	16.0	95	22
Homestead township	6	68	–	16	9	–	–	–	–	187	78.6	5.9	34	5
Inman township	2	52	5.8	5	12	–	–	–	–	199	35.2	1.5	45	21
Leaf Lake township	13	77	1.3	5	23	–	–	–	–	286	72.0	10.8	72	24
Leaf Mountain township	10	56	8.9	6	22	–	–	–	–	207	50.2	4.3	29	9
Lida township	4	81	–	15	13	2	2	–	–	383	76.8	10.4	106	43
Maine township	17	123	8.1	13	23	–	–	–	–	405	72.8	8.4	73	26
Maplewood township	3	50	4.0	2	13	–	–	–	–	195	64.1	3.6	30	7
Newton township	5	185	–	26	42	2	2	–	–	476	72.7	8.2	85	25
New York Mills city	12	150	.7	23	16	–	–	–	–	660	59.8	9.1	116	62
Nidaros township	–	40	30.0	5	4	–	–	–	–	187	67.4	11.2	44	24
Norwegian Grove township	8	61	–	9	19	5	–	5	–	218	79.4	11.0	28	5
Oak Valley township	10	69	7.2	5	20	–	–	–	–	217	71.9	1.8	41	7
Orwell township	9	24	37.5	–	7	–	–	–	–	123	76.4	13.0	10	2
Oscar township	6	50	–	12	10	–	–	–	–	161	77.0	13.7	34	8
Ottertail city	12	48	4.2	4	7	–	–	–	–	234	75.6	10.3	49	11
Otter Tail township	9	46	8.7	16	26	2	–	–	2	264	72.3	12.9	62	16
Otto township	8	117	17.1	5	25	4	4	–	–	255	64.3	14.1	59	17
Paddock township	10	103	–	6	15	–	–	–	–	218	53.2	6.4	29	10
Parkers Prairie city	–	156	–	17	54	–	–	–	–	700	58.7	8.1	146	53
Parkers Prairie township	5	34	5.9	7	18	–	–	–	–	158	66.5	10.1	24	–
Pelican township	14	129	–	31	38	–	–	–	–	427	80.1	16.6	94	16
Pelican Rapids city	29	319	–	39	91	6	3	–	3	1 282	65.1	12.2	263	105
Perham city	40	351	15.4	43	80	6	6	–	–	1 430	65.5	16.2	258	118
Perham township	31	179	18.4	8	52	4	2	2	–	457	79.0	7.2	66	18
Pine Lake township	8	109	11.0	11	21	2	2	–	–	338	71.6	9.2	74	9
Richville city	5	19	–	–	9	–	–	–	–	91	68.1	–	11	2
Rothsay city (pt.)	2	39	–	7	8	–	–	–	–	134	51.5	13.4	19	6
Rush Lake township	5	132	22.0	9	31	–	–	–	–	542	76.0	13.5	130	36
St. Olaf township	7	112	–	11	28	2	2	–	–	211	86.7	7.1	38	3
Scambler township	6	71	–	14	15	–	–	–	–	302	76.5	16.6	59	18
Star Lake township	4	53	–	6	3	–	–	–	–	220	70.0	6.4	43	20
Sverdrup township	13	122	–	37	36	–	–	–	–	415	73.5	10.6	82	15
Tordenskjold township	5	82	3.7	40	26	–	–	–	–	294	76.2	12.9	56	11
Trondhjem township	2	38	–	8	14	–	–	–	–	117	57.3	17.1	7	–
Tumuli township	5	67	10.4	10	25	–	–	–	–	270	67.0	6.7	64	17
Underwood city	–	58	–	7	18	–	–	–	–	207	70.0	13.5	41	12
Urbank city	–	21	–	2	5	–	–	–	–	50	48.0	–	4	4
Vergas city	5	35	–	13	21	–	–	–	–	196	62.2	7.7	42	16
Vining city	–	–	–	–	–	–	–	–	–	71	63.4	18.3	19	6
Wadena city (pt.)	–	13	–	–	2	2	2	–	–	13	100.0	–	5	–
Western township	–	14	–	5	2	–	–	–	–	92	65.2	3.3	12	2
Woodside township	2	55	–	22	23	2	2	–	–	180	67.2	10.0	26	4
Pennington County	125	2 630	5.0	838	886	55	17	16	22	8 374	72.3	13.7	1 483	362
Black River township	–	8	–	2	2	–	–	–	–	58	75.9	17.2	14	2
Bray township	2	23	–	2	13	6	–	3	3	36	55.6	–	10	–
Clover Leaf township	3	19	–	1	9	–	–	–	–	44	72.7	4.5	6	2
Deer Park township	3	36	–	12	7	–	–	–	–	84	59.5	–	15	2
Goodridge city	–	15	–	17	16	2	–	–	2	75	56.0	16.0	20	7
Goodridge township	–	18	–	2	5	–	–	–	–	33	69.7	6.1	4	2
Hickory township	6	27	–	2	3	–	–	–	–	68	57.4	–	4	4
Highlanding township	–	48	–	–	10	–	–	–	–	114	72.8	1.8	12	2
Kratka township	1	35	–	10	13	–	–	–	–	87	74.7	16.1	9	–
Mayfield township	–	39	–	–	5	–	–	–	–	39	51.3	–	11	2
Norden township	3	85	9.4	13	23	–	–	–	–	225	64.9	4.4	32	2
North township	9	137	8.0	15	57	3	–	–	3	431	78.7	26.0	71	15
Numedal township	–	32	9.4	3	13	2	2	–	–	66	81.8	–	6	3
Polk Centre township	–	12	–	5	11	–	–	–	–	48	77.1	12.5	12	5
Reiner township	–	20	–	–	6	–	–	–	–	71	43.7	2.8	4	–
River Falls township	6	47	14.9	12	11	–	–	–	–	137	86.9	16.8	32	3
Rocksbury township	6	281	6.8	58	80	3	3	–	–	644	80.9	15.2	133	26
St. Hilaire city	8	68	2.9	30	12	–	–	–	–	185	68.6	2.7	34	2
Sanders township	2	73	12.3	13	14	2	2	–	–	187	78.1	11.8	29	–
Silverton township	2	55	12.7	12	24	1	1	–	–	120	75.8	8.3	21	4
Smiley township	–	93	8.6	16	27	5	5	–	–	281	75.1	7.8	57	13
Star township	3	62	–	–	9	–	–	–	–	114	69.3	7.0	15	9
Thief River Falls city	67	1 376	4.1	611	511	31	4	13	14	5 152	71.6	15.1	919	252
Wyandotte township	4	21	–	2	5	–	–	–	–	75	65.3	12.0	13	5
Pine County	347	4 316	3.6	798	1 166	126	45	36	45	13 813	69.2	9.5	2 789	751
Arlone township	9	56	16.1	–	16	13	7	6	–	180	66.7	3.9	44	4
Arna township	–	20	–	3	–	–	–	–	–	48	75.0	8.3	12	2
Askov city	–	32	–	5	6	–	–	–	–	251	59.0	7.6	30	14
Barry township	18	118	–	18	38	–	–	–	–	333	69.4	19.5	38	5
Birch Creek township	5	41	–	10	23	3	–	3	–	160	63.8	3.8	39	15
Bremen township	7	38	–	3	3	–	–	–	–	75	65.3	12.0	12	3
Brook Park city	–	25	–	–	18	–	–	–	–	123	61.8	4.1	14	7
Brook Park township	–	68	–	5	18	6	–	6	–	187	72.2	1.6	45	6
Bruno city	–	12	–	3	6	–	–	–	–	38	55.3	–	14	7
Bruno township	2	26	–	1	6	–	–	–	–	104	59.6	9.6	23	–
Chengwatana township	20	176	6.8	19	26	2	2	–	–	352	69.0	8.8	72	14
Clover township	3	49	8.2	–	6	–	–	–	–	124	68.5	5.6	24	4
Crosby township	3	4	–	–	–	–	–	–	–	26	84.6	30.8	9	–
Danforth township	3	8	75.0	1	2	–	–	–	–	30	80.0	13.3	2	–
Dell Grove township	9	147	1.4	24	41	2	–	2	–	370	70.8	8.4	98	28
Denham city	–	–	–	–	–	–	–	–	–	20	85.0	–	–	–
Finlayson city	2	47	–	7	18	2	–	2	–	167	55.7	1.8	37	13
Finlayson township	8	108	–	5	22	2	2	–	–	244	70.1	6.6	46	26
Fleming township	2	20	–	4	4	–	–	–	–	53	75.5	17.0	15	3
Henriette city	–	31	–	4	2	–	–	–	–	52	71.2	–	14	4

TIPSII [UPF] GPH527 CENSUS90 72583600 06/18/92 1:41 PM MACHINE: C DATA:CENSUS90S*PH5TIPSDA27. 06/16/92 17:23:34 TAPE: NONE FRAME: 107
TSF:CENSUS90*92. 06/18/92 10:41:18 UTF:CENSUS90*93. 06/18/92 10:41:18 META:CENSUS90S*PH5TABLES27. 06/18/92 11:26:48

Table 3. **Education and Veteran Status: 1990**—Con.

[Data based on sample and subject to sampling variability, see text. For definitions of terms and meanings of symbols, see text]

State County County Subdivision Place	Persons 3 years and over enrolled in school				Persons 16 to 19 years					Persons 25 years and over			Civilian veterans 16 years and over	
		Elementary or high school				Not enrolled in school and not high school graduate								
	Preprimary school	Total	Percent in private school	College	Total	Total	Employed	Unemployed	Not in labor force	Total	Percent high school graduate or higher	Percent with bachelor's degree or higher	Total	65 years and over
Pine County—Con.														
Hinckley city	10	187	1.6	20	55	2	–	2	–	610	74.3	12.0	107	28
Hinckley township	19	167	6.0	12	33	–	–	–	–	421	73.4	9.0	88	14
Kerrick city	–	–	–	–	–	–	–	–	–	31	83.9	19.4	5	5
Kerrick township	–	95	–	7	26	–	–	–	–	204	69.6	8.3	54	9
Kettle River township	9	82	4.9	24	26	2	2	–	–	296	67.9	7.8	72	26
Mission Creek township	9	110	3.6	25	38	3	–	3	–	316	70.3	11.4	67	14
Munch township	9	33	21.2	8	16	–	–	–	–	126	60.3	8.7	25	7
New Dosey township	–	11	–	–	–	–	–	–	–	40	62.5	–	11	3
Nickerson township	–	28	–	9	13	5	–	–	5	98	86.7	4.1	16	–
Norman township	–	23	17.4	3	4	–	–	–	–	117	70.1	15.4	28	13
Ogema township	8	129	–	–	36	–	–	–	–	127	61.4	10.2	33	18
Park township	–	5	–	–	5	–	–	–	–	20	70.0	10.0	4	–
Partridge township	2	140	7.1	13	34	–	–	–	–	313	77.3	7.3	69	10
Pine City city	26	416	2.6	120	150	29	13	7	9	1 756	64.9	11.8	279	114
Pine City township	25	183	10.4	61	65	8	1	–	7	572	72.6	7.9	125	31
Pine Lake township	9	105	–	25	20	–	–	–	–	293	73.0	7.2	72	19
Pokegama township	18	352	.6	60	108	14	11	–	3	1 192	74.7	8.9	265	64
Rock Creek city	23	265	5.3	30	62	6	2	2	2	609	69.1	3.6	114	14
Royalton township	15	180	–	26	42	8	2	–	6	483	72.5	5.0	95	18
Rutledge city	–	21	–	–	11	3	–	–	3	63	71.4	–	17	4
Sandstone city	36	236	5.5	182	49	3	–	–	3	1 588	61.3	11.6	269	71
Sandstone township	7	125	17.6	5	42	3	–	3	–	376	73.1	8.0	102	22
Sturgeon Lake city	7	52	–	3	3	–	–	–	–	128	82.0	17.2	27	6
Sturgeon Lake township	5	110	–	15	27	7	–	–	7	222	74.8	9.0	56	10
Willow River city	2	56	–	7	4	–	–	–	–	187	66.8	19.8	38	22
Wilma township	–	–	–	–	–	–	–	–	–	24	33.3	–	6	4
Windemere township	17	179	–	31	42	3	3	–	–	664	76.4	14.8	157	50
Pipestone County	152	2 046	13.8	377	631	29	13	9	7	6 806	70.4	9.9	1 013	413
Aetna township	5	37	–	5	10	–	–	–	–	167	71.3	12.0	21	4
Altona township	4	37	10.8	9	2	–	–	–	–	114	78.9	1.8	15	2
Burke township	8	73	17.8	17	33	2	2	–	–	155	72.9	3.9	21	3
Eden township	3	45	–	4	11	–	–	–	–	173	72.3	5.2	17	3
Edgerton city	14	214	59.3	20	59	6	–	3	3	772	59.6	15.9	76	38
Elmer township	10	87	36.8	11	22	–	–	–	–	178	72.5	6.2	21	4
Fountain Prairie township	2	39	10.3	2	22	3	3	–	–	129	85.3	5.4	21	2
Grange township	7	57	7.0	12	15	2	2	–	–	157	83.4	7.6	23	10
Gray township	5	61	–	4	21	–	–	–	–	174	86.2	9.8	32	16
Hatfield city	–	12	66.7	2	5	–	–	–	–	33	66.7	–	5	3
Holland city	–	21	–	5	2	–	–	–	–	166	55.4	9.6	30	20
Ihlen city	–	9	–	4	2	–	–	–	–	68	73.5	–	8	2
Jasper city (pt.)	4	88	–	14	31	2	2	–	–	379	71.5	9.0	60	17
Osborne township	2	120	47.5	8	17	–	–	–	–	203	70.4	13.3	22	2
Pipestone city	62	806	1.9	239	274	8	–	4	4	3 019	72.1	10.8	515	235
Rock township	–	50	16.0	–	11	–	–	–	–	126	65.9	5.6	12	4
Ruthton city	7	72	–	2	12	2	2	–	–	207	59.9	2.9	28	12
Sweet township	6	84	–	9	40	–	–	–	–	228	72.4	14.5	41	17
Trosky city	2	15	–	–	6	–	–	–	–	70	64.3	2.9	6	2
Troy township	11	99	5.1	3	21	2	–	2	–	179	85.5	7.8	21	9
Woodstock city	–	20	25.0	7	15	2	2	–	–	109	38.5	1.8	18	8
Polk County	569	6 340	8.9	1 831	1 873	67	31	14	22	20 677	73.0	12.9	3 694	1 097
Andover township	2	22	9.1	7	3	–	–	–	–	88	86.4	5.7	12	5
Angus township	2	23	–	14	5	–	–	–	–	68	86.8	13.2	6	2
Badger township	–	56	–	2	7	–	–	–	–	109	64.2	11.0	20	10
Belgium township	4	33	6.1	2	8	–	–	–	–	61	83.6	3.3	10	8
Beltrami city	3	23	–	2	6	–	–	–	–	92	72.8	4.3	11	2
Brandsvold township	2	41	–	7	15	–	–	–	–	167	73.7	10.8	28	5
Brandt township	–	10	–	1	4	–	–	–	–	47	46.8	–	6	2
Brislet township	1	10	–	3	3	–	–	–	–	50	74.0	10.0	2	–
Bygland township	2	79	6.3	10	18	–	–	–	–	167	77.2	9.6	27	5
Chester township	3	15	–	4	–	–	–	–	–	60	75.0	6.7	11	6
Climax city	4	74	–	2	12	–	–	–	–	199	74.4	16.6	41	13
Columbia township	5	54	20.4	11	10	–	–	–	–	216	72.7	11.6	61	21
Crookston city	181	1 507	9.9	697	583	15	13	–	2	5 024	73.0	16.7	840	267
Crookston township	9	112	39.3	15	25	–	–	–	–	293	86.7	18.1	33	4
East Grand Forks city	165	1 720	15.1	612	488	37	10	12	15	5 182	77.3	13.7	984	252
Eden township	–	48	–	2	5	–	–	–	–	141	75.9	7.1	29	12
Erskine city	3	60	5.0	15	19	1	–	–	1	304	59.2	8.9	44	24
Esther township	7	43	–	14	17	–	–	–	–	124	74.2	9.7	27	7
Euclid township	4	53	–	8	11	–	–	–	–	117	72.6	4.3	11	5
Fairfax township	5	45	4.4	8	11	–	–	–	–	154	80.5	12.3	21	5
Fanny township	2	25	4.0	4	8	–	–	–	–	65	89.2	24.6	11	2
Farley township	–	15	6.7	–	1	–	–	–	–	40	95.0	15.0	6	–
Fertile city	7	130	–	12	29	2	–	2	–	654	59.2	10.4	92	43
Fisher city	5	85	–	21	25	–	–	–	–	245	84.5	15.5	35	7
Fisher township	2	50	–	8	15	–	–	–	–	102	96.1	22.5	11	–
Fosston city	13	270	–	24	71	–	–	–	–	1 094	68.4	12.8	184	79
Garden township	3	64	–	9	23	2	–	–	2	170	74.1	10.0	27	14
Garfield township	4	111	–	16	28	2	2	–	–	262	77.5	14.1	51	14
Gentilly township	9	91	2.2	19	31	–	–	–	–	212	65.6	8.0	34	2
Godfrey township	5	54	–	11	7	–	–	–	–	190	68.9	8.9	26	7
Grand Forks township	3	23	17.4	8	18	–	–	–	–	145	76.6	5.5	44	11
Grove Park township	–	61	–	8	18	–	–	–	–	186	71.5	7.5	50	8
Gully city	4	22	–	3	8	–	–	–	–	71	59.2	2.8	19	6
Gully township	–	42	–	13	20	–	–	–	–	70	72.9	8.6	18	–
Hammond township	–	37	8.1	–	17	–	–	–	–	54	64.8	–	13	6
Helgeland township	2	13	–	5	3	–	–	–	–	39	66.7	12.8	8	2
Higdem township	4	22	–	–	5	–	–	–	–	83	77.1	2.4	11	2
Hill River township	7	48	–	12	19	–	–	–	–	139	69.8	5.8	32	8
Hubbard township	–	18	–	–	2	–	–	–	–	72	61.1	2.8	25	5
Huntsville township	7	104	26.9	40	36	3	3	–	–	326	71.5	9.5	50	8

TIPSII [UPF] GPH527 CENSUS90 72583600 06/18/92 1:41 PM MACHINE: C DATA:CENSUS90S*PH5TIPSDA27. 06/16/92 17:23:34 TAPE: NONE FRAME: 108
TSF:CENSUS90*92. 06/18/92 10:41:18 UTF:CENSUS90*93. 06/18/92 10:41:18 META:CENSUS90S*PH5TABLES27. 06/18/92 11:26:48

Table 3. **Education and Veteran Status: 1990**—Con.

[Data based on sample and subject to sampling variability, see text. For definitions of terms and meanings of symbols, see text]

State County County Subdivision Place	Persons 3 years and over enrolled in school				Persons 16 to 19 years					Persons 25 years and over			Civilian veterans 16 years and over	
		Elementary or high school				Not enrolled in school and not high school graduate								
	Preprimary school	Total	Percent in private school	College	Total	Total	Employed	Unemployed	Not in labor force	Total	Percent high school graduate or higher	Percent with bachelor's degree or higher	Total	65 years and over
Polk County—Con.														
Johnson township	–	12	33.3	2	4	–	–	–	–	50	52.0	4.0	8	–
Kertsonville township	2	55	14.5	4	6	–	–	–	–	106	67.9	13.2	15	–
Keystone township	6	25	40.0	15	7	–	–	–	–	64	90.6	12.5	9	3
King township	6	27	–	–	–	–	–	–	–	116	76.7	1.7	23	12
Knute township	2	85	–	7	17	–	–	–	–	332	65.1	13.0	47	12
Lengby city	3	21	–	1	8	–	–	–	–	92	53.3	2.2	19	11
Lessor township	6	59	6.8	18	11	–	–	–	–	137	89.1	13.9	19	–
Liberty township	–	14	–	2	–	–	–	–	–	89	60.7	7.9	11	4
Lowell township	6	30	–	–	4	–	–	–	–	106	79.2	13.2	21	4
McIntosh city	7	80	–	39	24	–	–	–	–	530	58.5	8.9	118	45
Mentor city	–	11	–	2	7	–	–	–	–	72	58.3	–	20	12
Nesbit township	2	14	28.6	2	–	–	–	–	–	89	78.7	13.5	19	6
Nielsville city	–	16	–	–	4	–	–	–	–	66	57.6	6.1	9	4
Northland township	–	34	–	5	8	2	–	–	2	125	60.0	10.4	23	6
Onstad township	–	21	–	5	9	–	–	–	–	62	69.4	4.8	8	2
Parnell township	2	12	16.7	3	–	–	–	–	–	29	69.0	–	5	–
Queen township	2	47	–	13	17	–	–	–	–	167	73.7	12.6	38	2
Reis township	1	13	–	–	–	–	–	–	–	55	69.1	3.6	11	4
Rhinehart township	3	30	–	2	10	–	–	–	–	92	79.3	8.7	20	3
Roome township	2	42	14.3	8	5	–	–	–	–	147	69.4	16.3	12	6
Rosebud township	2	84	–	4	27	3	3	–	–	204	69.1	18.6	42	9
Russia township	2	8	–	–	–	–	–	–	–	37	73.0	16.2	6	–
Sandsville township	2	17	11.8	2	–	–	–	–	–	50	74.0	4.0	12	–
Scandia township	1	18	–	5	10	–	–	–	–	51	84.3	7.8	5	–
Sletten township	–	37	–	6	2	–	–	–	–	112	81.3	14.3	27	14
Sullivan township	3	36	–	6	11	–	–	–	–	113	71.7	8.8	20	–
Tabor township	6	17	11.8	6	4	–	–	–	–	100	78.0	11.0	10	4
Tilden township	–	2	–	–	2	–	–	–	–	13	23.1	–	1	–
Trail city	4	15	–	–	–	–	–	–	–	47	36.2	–	11	9
Tynsid township	–	2	–	–	–	–	–	–	–	40	67.5	5.0	6	3
Vineland township	10	33	18.2	6	10	–	–	–	–	71	73.2	7.0	23	6
Winger city	10	18	–	2	5	–	–	–	–	125	53.6	5.6	30	16
Winger township	–	52	–	5	15	–	–	–	–	131	77.9	6.9	36	11
Woodside township	–	40	–	12	12	–	–	–	–	175	82.3	20.6	39	10
Pope County	192	2 058	1.0	321	472	18	4	6	8	7 216	72.1	10.2	1 170	380
Bangor township	7	42	–	2	7	–	–	–	–	142	77.5	4.2	17	4
Barsness township	1	47	–	3	6	–	–	–	–	103	82.5	9.7	21	4
Ben Wade township	2	71	–	8	20	–	–	–	–	171	72.5	6.4	21	–
Blue Mounds township	4	47	–	11	9	–	–	–	–	124	72.6	19.4	21	2
Brooten city (pt.)	–	–	–	–	–	–	–	–	–	–	–	–	–	–
Chippewa Falls township	14	60	–	8	10	2	–	2	–	148	66.2	18.2	22	3
Cyrus city	4	52	–	13	12	–	–	–	–	237	66.2	8.9	31	8
Farwell city	3	7	–	5	–	–	–	–	–	47	68.1	4.3	2	2
Gilchrist township	6	37	10.8	2	7	–	–	–	–	149	79.2	13.4	31	9
Glenwood city	32	392	1.0	58	94	6	–	–	6	1 832	70.9	9.9	343	147
Glenwood township	12	165	–	28	45	–	–	–	–	557	78.8	14.4	135	36
Grove Lake township	10	56	–	9	13	–	–	–	–	196	66.8	–	46	11
Hoff township	3	57	7.0	9	13	–	–	–	–	115	83.5	14.8	10	4
Lake Johanna township	4	53	–	6	6	2	–	2	–	112	77.7	1.8	18	3
Langhei township	–	49	–	6	6	–	–	–	–	147	71.4	12.2	32	6
Leven township	23	102	–	31	34	–	–	–	–	326	81.6	12.6	55	8
Long Beach city	3	30	–	9	6	–	–	–	–	142	83.8	25.4	27	16
Lowry city	6	52	–	2	8	–	–	–	–	159	64.2	3.8	28	11
Minnewaska township	3	91	5.5	21	21	2	–	2	–	254	83.9	17.3	37	10
New Prairie township	6	32	–	11	3	–	–	–	–	166	82.5	6.0	11	3
Nora township	–	62	–	2	15	4	4	–	–	148	74.3	1.4	14	2
Reno township	9	73	–	7	18	–	–	–	–	209	69.9	5.3	35	2
Rolling Forks township	2	28	–	3	4	–	–	–	–	120	86.7	3.3	23	10
Sedan city	–	4	–	–	–	–	–	–	–	34	64.7	14.7	3	–
Starbuck city	21	165	–	23	35	–	–	–	–	871	55.8	9.8	95	51
Villard city	4	75	–	10	23	–	–	–	–	144	72.9	2.8	23	7
Walden township	2	58	5.2	12	18	–	–	–	–	121	78.5	13.2	11	–
Westport city	–	2	–	–	–	–	–	–	–	16	43.8	–	–	–
Westport township	2	75	–	12	30	2	–	–	2	151	73.5	3.3	10	3
White Bear Lake township	9	74	–	10	9	–	–	–	–	275	76.4	17.8	48	18
Ramsey County	10 217	73 896	16.8	46 665	24 530	1 824	713	383	728	310 366	85.0	28.8	52 423	13 619
Arden Hills city	214	1 508	14.6	1 358	709	14	6	–	8	5 619	90.5	45.5	870	202
Blaine city (pt.)	–	–	–	–	–	–	–	–	–	–	–	–	–	–
Falcon Heights city	144	642	8.3	1 252	366	–	–	–	–	3 432	95.6	62.2	500	185
Gem Lake city	4	92	13.0	25	26	2	2	–	–	268	87.3	25.0	56	10
Lauderdale city	51	335	3.9	562	107	5	–	5	–	1 732	92.0	52.3	193	47
Little Canada city	114	1 186	19.9	670	359	91	58	23	10	5 945	89.0	28.9	929	201
Maplewood city	721	4 764	19.2	1 733	1 303	68	24	25	19	20 344	85.4	20.3	3 798	989
Mounds View city	278	1 988	6.7	901	675	63	31	20	12	7 716	87.8	18.1	1 436	217
New Brighton city	483	3 283	8.2	2 487	1 256	34	24	6	4	14 241	90.4	33.6	2 810	547
North Oaks city	104	647	30.8	238	208	23	–	–	23	2 241	98.2	68.0	358	74
North St. Paul city	256	2 394	14.5	765	677	70	41	23	6	7 529	88.7	17.7	1 593	323
Roseville city	662	4 419	20.2	3 268	1 700	41	17	5	19	23 234	88.6	34.5	4 219	1 479
St. Anthony city (pt.)	33	201	10.0	230	84	–	–	–	–	1 793	82.4	31.3	244	64
St. Paul city	5 364	40 053	19.3	28 308	13 941	1 293	445	252	596	172 290	81.1	26.5	27 659	7 778
Shoreview city	643	4 357	11.8	1 824	1 154	50	27	5	18	15 867	95.0	42.1	2 610	482
Spring Lake Park city (pt.)	–	7	–	–	7	–	–	–	–	80	83.8	7.5	12	–
Vadnais Heights city	362	2 053	12.5	646	378	9	2	7	–	6 660	93.2	29.7	1 040	139
White Bear township	313	1 853	6.2	641	407	14	7	7	–	5 862	91.4	27.4	1 046	148
White Bear Lake city (pt.)	471	4 114	11.5	1 757	1 173	47	29	5	13	15 513	90.2	27.6	3 050	734
Red Lake County	59	944	10.1	146	252	17	8	–	9	2 917	64.3	9.3	485	130
Brooks city	1	31	12.9	5	12	2	2	–	–	88	30.7	11.4	23	6
Browns Creek township	3	12	41.7	–	3	–	–	–	–	39	74.4	5.1	4	–
Emardville township	–	48	–	8	17	–	–	–	–	124	65.3	3.2	22	8
Equality township	6	22	–	3	4	–	–	–	–	98	62.2	7.1	18	4
Garnes township	5	59	–	6	8	2	–	–	2	110	64.5	7.3	15	–
Gervais township	2	81	23.5	9	25	3	–	–	3	163	75.5	2.5	18	4
Lake Pleasant township	–	37	–	6	12	–	–	–	–	80	68.8	6.3	7	2
Lambert township	2	36	–	5	10	–	–	–	–	131	62.6	2.3	20	6
Louisville township	–	44	27.3	8	12	–	–	–	–	138	71.7	5.1	20	1

TIPSII [UPF] GPH527 CENSUS90 72583600 06/18/92 1:41 PM MACHINE: C DATA:CENSUS90S*PH5TIPSDA27. 06/16/92 17:23:34 TAPE: NONE FRAME: 109
TSF:CENSUS90*92. 06/18/92 10:41:18 UTF:CENSUS90*93. 06/18/92 10:41:18 META:CENSUS90S*PH5TABLES27. 06/18/92 11:26:48

Table 3. **Education and Veteran Status: 1990**—Con.

[Data based on sample and subject to sampling variability, see text. For definitions of terms and meanings of symbols, see text]

State County County Subdivision Place	Persons 3 years and over enrolled in school				Persons 16 to 19 years					Persons 25 years and over			Civilian veterans 16 years and over	
		Elementary or high school				Not enrolled in school and not high school graduate								
	Preprimary school	Total	Percent in private school	College	Total	Total	Employed	Unemployed	Not in labor force	Total	Percent high school graduate or higher	Percent with bachelor's degree or higher	Total	65 years and over
Red Lake County—Con.														
Oklee city	5	65	–	11	24	1	–	–	1	319	46.7	11.9	41	17
Plummer city	–	61	–	11	25	7	4	–	3	181	74.0	5.5	32	8
Poplar River township	4	68	–	10	6	–	–	–	–	129	47.3	5.4	21	1
Red Lake Falls city	24	270	9.6	52	72	2	2	–	–	977	67.0	13.6	174	61
Red Lake Falls township	4	53	37.7	7	11	–	–	–	–	155	77.4	10.3	32	7
River township	–	11	–	–	3	–	–	–	–	42	78.6	9.5	4	2
Terrebonne township	–	33	21.2	2	6	–	–	–	–	96	67.7	11.5	19	2
Wylie township	3	13	15.4	3	2	–	–	–	–	47	66.0	6.4	15	1
Redwood County	256	3 270	10.7	422	774	39	28	2	9	11 396	71.3	11.1	1 764	539
Belview city	–	50	–	4	8	–	–	–	–	291	60.1	7.6	62	21
Brookville township	5	64	23.4	–	16	–	–	–	–	143	72.7	5.6	9	1
Charlestown township	3	49	–	15	22	–	–	–	–	157	75.2	8.9	37	2
Clements city	5	32	34.4	3	5	–	–	–	–	121	69.4	1.7	27	3
Delhi city	–	13	–	2	7	–	–	–	–	53	58.5	3.8	15	2
Delhi township	5	57	7.0	3	16	–	–	–	–	182	79.7	17.0	20	5
Gales township	3	43	25.6	7	11	–	–	–	–	97	85.6	11.3	12	–
Granite Rock township	4	50	24.0	6	15	–	–	–	–	142	64.8	2.8	23	4
Honner township	4	29	3.4	2	13	–	–	–	–	89	83.1	34.8	23	–
Johnsonville township	6	30	13.3	4	8	–	–	–	–	113	71.7	16.8	5	–
Kintire township	2	31	19.4	5	9	–	–	–	–	143	72.0	8.4	22	10
Lamberton city	7	122	–	18	35	6	4	–	2	718	52.4	8.9	109	48
Lamberton township	–	59	–	–	14	3	3	–	–	175	68.6	12.0	34	11
Lucan city	8	30	30.0	2	12	–	–	–	–	168	63.1	7.1	37	10
Milroy city	5	48	–	18	4	–	–	–	–	196	75.0	10.7	37	14
Morgan city	8	170	23.5	15	52	2	2	–	–	687	62.9	11.2	89	36
Morgan township	9	81	19.8	8	14	–	–	–	–	220	76.4	9.1	28	6
New Avon township	9	48	22.9	8	6	2	2	–	–	172	75.0	8.1	32	–
North Hero township	4	26	–	2	5	3	3	–	–	149	83.2	9.4	20	2
North Redwood city	–	41	–	2	2	–	–	–	–	116	84.5	12.1	25	5
Paxton township	19	99	–	15	14	7	7	–	–	316	70.6	12.7	47	12
Redwood Falls city	59	824	2.8	123	161	1	1	–	–	3 318	76.1	14.8	437	160
Redwood Falls township	8	58	–	4	18	3	–	–	3	173	82.7	9.8	30	14
Revere city	–	23	–	10	7	–	–	–	–	100	54.0	10.0	6	2
Sanborn city	7	94	24.5	6	12	1	1	–	–	311	66.9	7.4	61	24
Seaforth city	1	14	–	2	2	–	–	–	–	64	68.8	6.3	11	4
Sheridan township	10	56	3.6	7	16	–	–	–	–	154	79.9	10.4	23	2
Sherman township	17	69	8.7	6	17	–	–	–	–	155	79.4	1.9	26	9
Springdale township	8	63	9.5	13	17	4	2	–	2	154	89.0	22.7	37	6
Sundown township	4	83	30.1	3	28	–	–	–	–	172	76.2	5.2	44	14
Swedes Forest township	–	24	–	4	16	–	–	–	–	94	60.6	8.5	13	6
Three Lakes township	–	68	36.8	11	16	–	–	–	–	137	73.7	9.5	22	8
Underwood township	2	54	–	2	19	–	–	–	–	126	73.0	5.6	25	5
Vail township	8	81	39.5	11	24	2	–	2	–	173	78.6	10.4	27	4
Vesta city	1	58	5.2	10	14	–	–	–	–	197	57.9	5.1	25	10
Vesta township	6	37	21.6	8	2	–	–	–	–	141	78.7	14.2	13	–
Wabasso city	2	137	26.3	25	29	–	–	–	–	469	60.8	15.1	82	36
Walnut Grove city	4	98	–	16	28	2	–	–	2	480	65.8	5.8	82	30
Wanda city	–	22	–	–	4	–	–	–	–	62	59.7	–	13	4
Waterbury township	7	74	13.5	2	30	3	3	–	–	157	77.1	7.6	24	–
Westline township	–	70	–	8	9	–	–	–	–	152	83.6	3.9	21	2
Willow Lake township	6	91	13.2	12	17	–	–	–	–	159	82.4	8.8	29	7
Renville County	377	3 313	10.2	633	839	36	22	6	8	11 709	71.7	10.2	1 803	509
Bandon township	4	26	15.4	9	6	–	–	–	–	144	68.1	9.7	16	2
Beaver Falls township	3	65	3.1	11	17	–	–	–	–	146	63.0	6.2	24	9
Birch Cooley township	8	41	19.5	7	15	2	2	–	–	214	74.8	3.3	32	8
Bird Island city	38	230	33.9	47	47	3	2	1	–	887	65.2	11.2	127	52
Bird Island township	7	49	4.1	6	2	–	–	–	–	159	77.4	11.3	28	5
Boon Lake township	6	67	6.0	18	24	–	–	–	–	242	78.9	9.1	45	6
Brookfield township	2	45	–	9	20	4	2	2	–	134	84.3	4.5	22	9
Buffalo Lake city	20	93	–	16	16	–	–	–	–	522	61.1	7.7	84	39
Cairo township	6	65	20.0	6	21	2	2	–	–	169	80.5	5.9	20	6
Camp township	6	42	19.0	4	10	–	–	–	–	147	67.3	4.8	21	6
Crooks township	–	47	55.3	11	14	–	–	–	–	150	75.3	5.3	24	7
Danube city	6	121	4.1	26	25	–	–	–	–	355	77.7	10.1	47	16
Emmet township	20	78	–	14	12	–	–	–	–	191	73.8	6.3	24	8
Ericson township	2	76	6.6	4	18	–	–	–	–	162	73.5	10.5	24	7
Fairfax city	11	237	17.3	50	68	8	8	–	–	886	66.1	10.2	132	37
Flora township	11	46	4.3	14	18	–	–	–	–	139	79.9	15.1	13	2
Franklin city	9	76	–	4	16	2	2	–	–	311	67.2	5.1	65	30
Hawk Creek township	5	46	15.2	5	3	–	–	–	–	161	77.0	5.0	23	6
Hector city	19	204	1.0	32	40	–	–	–	–	791	71.6	14.0	122	33
Hector township	10	57	–	12	21	–	–	–	–	197	79.2	9.1	27	4
Henryville township	2	47	8.5	8	6	–	–	–	–	143	74.8	1.4	10	3
Kingman township	5	60	16.7	3	12	–	–	–	–	162	87.0	13.0	27	6
Martinsburg township	6	40	15.0	18	5	–	–	–	–	150	82.7	9.3	19	2
Melville township	–	55	16.4	8	19	–	–	–	–	171	78.9	8.8	24	5
Morton city	10	48	–	13	29	4	2	–	2	313	72.5	8.0	64	26
Norfolk township	5	52	15.4	8	13	–	–	–	–	139	77.7	6.5	21	1
Olivia city	59	485	10.9	96	132	7	–	3	4	1 715	72.0	17.6	292	80
Osceola township	3	37	10.8	10	14	–	–	–	–	152	69.7	9.9	16	2
Palmyra township	9	78	–	16	28	–	–	–	–	180	82.2	10.0	27	4
Preston Lake township	7	58	–	23	15	–	–	–	–	215	76.7	11.2	25	6
Renville city	36	221	5.9	46	71	4	2	–	2	940	63.1	8.1	128	32
Sacred Heart city	4	72	–	26	25	–	–	–	–	416	69.2	6.5	71	13
Sacred Heart township	2	57	–	13	10	–	–	–	–	192	78.6	10.4	44	10
Troy township	–	84	3.6	16	17	–	–	–	–	192	78.6	13.5	24	5
Wang township	15	67	3.0	6	8	–	–	–	–	180	80.0	4.4	30	6
Wellington township	6	48	18.8	12	10	–	–	–	–	164	75.0	3.7	34	5
Winfield township	15	93	9.7	6	12	–	–	–	–	178	77.5	11.8	27	11

TIPSII [UPF] GPH527 CENSUS90 72583600 06/18/92 1:41 PM MACHINE: C DATA:CENSUS90S*PH5TIPSDA27. 06/16/92 17:23:34 TAPE: NONE FRAME: 110
TSF:CENSUS90*92. 06/18/92 10:41:18 UTF:CENSUS90*93. 06/18/92 10:41:18 META:CENSUS90S*PH5TABLES27. 06/18/92 11:26:48

Table 3. **Education and Veteran Status: 1990**—Con.

[Data based on sample and subject to sampling variability, see text. For definitions of terms and meanings of symbols, see text]

State County County Subdivision Place	Persons 3 years and over enrolled in school				Persons 16 to 19 years					Persons 25 years and over			Civilian veterans 16 years and over	
		Elementary or high school				Not enrolled in school and not high school graduate								
	Preprimary school	Total	Percent in private school	College	Total	Total	Employed	Unemployed	Not in labor force	Total	Percent high school graduate or higher	Percent with bachelor's degree or higher	Total	65 years and over
Rice County	981	8 559	12.8	6 468	4 175	256	84	64	108	28 207	78.7	19.3	4 651	1 057
Bridgewater township	45	354	9.6	69	89	4	2	–	2	1 021	89.6	35.0	200	38
Cannon City township	30	228	24.1	44	78	5	2	–	3	687	75.1	8.6	109	32
Dennison city (pt.)	–	–	–	–	–	–	–	–	–	–	–	–	–	–
Dundas city	13	93	–	23	27	–	–	–	–	294	78.9	10.5	33	7
Erin township	3	149	10.1	20	35	4	–	2	2	425	71.3	6.8	63	20
Faribault city	326	3 014	13.3	693	934	146	39	36	71	10 956	73.8	15.9	1 853	431
Forest township	12	189	13.2	44	50	–	–	–	–	558	80.3	16.8	111	20
Lonsdale city	32	271	20.7	33	63	6	–	–	6	735	73.5	4.4	95	28
Morristown city	7	148	11.5	32	34	2	–	–	2	535	72.7	5.6	79	11
Morristown township	7	145	17.2	31	46	–	–	–	–	381	75.6	10.2	65	8
Nerstrand city	2	45	–	18	11	–	–	–	–	128	77.3	7.8	10	4
Northfield city (pt.)	233	1 769	10.5	5 095	2 179	38	10	19	9	6 410	84.5	35.7	938	282
Northfield township	20	202	6.4	20	33	–	–	–	–	482	81.3	22.6	51	6
Richland township	15	65	–	22	31	4	–	–	4	285	86.0	11.9	65	6
Shieldsville township	24	194	13.4	39	62	4	2	–	2	599	81.1	11.7	108	18
Walcott township	40	351	14.5	68	117	11	2	4	5	970	83.3	13.0	145	25
Warsaw township	23	305	16.7	54	99	10	7	3	–	783	84.3	11.6	133	28
Webster township	39	325	11.1	39	102	14	12	–	2	892	82.3	12.4	185	24
Wells township	62	319	14.4	70	93	3	3	–	–	1 055	80.4	11.2	212	45
Wheatland township	29	286	18.5	45	75	5	5	–	–	723	77.3	5.4	144	15
Wheeling township	19	107	6.5	9	17	–	–	–	–	288	80.9	9.4	52	9
Rock County	240	1 941	6.1	323	475	15	10	4	1	6 432	69.8	10.8	956	322
Battle Plain township	2	39	53.8	19	8	–	–	–	–	133	71.4	4.5	17	–
Beaver Creek city	4	46	4.3	6	16	–	–	–	–	171	79.5	4.1	28	10
Beaver Creek township	7	130	17.7	19	28	–	–	–	–	251	82.5	4.4	39	7
Clinton township	12	51	–	12	14	–	–	–	–	192	63.5	3.1	35	4
Denver township	9	42	7.1	7	8	3	3	–	–	164	70.7	11.0	19	8
Hardwick city	7	40	5.0	7	16	3	3	–	–	140	60.0	3.6	31	7
Hills city	6	94	2.1	13	29	2	2	–	–	423	67.1	10.6	50	24
Jasper city (pt.)	–	24	–	1	4	–	–	–	–	52	61.5	5.8	11	1
Kanaranzi township	13	73	–	8	21	–	–	–	–	197	75.1	8.6	23	5
Kenneth city	–	4	–	–	–	–	–	–	–	41	51.2	4.9	14	8
Luverne city	107	743	1.7	154	191	4	–	4	–	3 029	67.7	14.6	456	174
Luverne township	11	123	16.3	8	20	–	–	–	–	305	75.7	8.2	33	7
Magnolia city	3	38	–	4	6	1	–	–	1	129	45.7	3.1	18	11
Magnolia township	12	90	–	13	29	–	–	–	–	192	79.2	7.8	39	13
Martin township	13	111	10.8	16	31	–	–	–	–	255	72.5	11.4	27	7
Mound township	15	76	7.9	10	13	–	–	–	–	175	81.1	9.1	20	2
Rose Dell township	6	52	–	8	13	–	–	–	–	155	71.6	7.1	22	7
Springwater township	5	71	8.5	6	9	–	–	–	–	187	78.6	5.9	33	16
Steen city	–	40	2.5	2	8	2	2	–	–	104	62.5	10.6	21	4
Vienna township	8	54	13.0	10	11	–	–	–	–	137	73.0	5.8	20	7
Roseau County	321	2 950	2.4	247	710	31	23	–	8	9 063	71.8	10.2	1 434	350
Badger city	16	74	–	2	21	–	–	–	–	221	68.8	7.7	37	9
Barnett township	7	30	–	–	–	–	–	–	–	129	60.5	1.6	16	5
Barto township	4	27	–	–	5	–	–	–	–	81	69.1	3.7	22	2
Beaver township	2	11	–	–	6	2	2	–	–	50	58.0	–	7	–
Cedarbend township	–	69	–	–	7	–	–	–	–	122	75.4	7.4	22	3
Deer township	3	11	18.2	–	2	–	–	–	–	94	62.8	12.8	7	–
Dewey township	–	35	–	3	9	–	–	–	–	75	76.0	8.0	12	2
Dieter township	–	24	–	3	6	–	–	–	–	110	65.5	8.2	19	5
Enstrom township	17	63	7.9	2	13	–	–	–	–	240	80.4	10.0	34	7
Falun township	6	57	5.3	–	8	–	–	–	–	163	68.7	12.3	19	2
Golden Valley township	2	53	–	–	10	–	–	–	–	95	51.6	2.1	15	5
Greenbush city	4	129	7.8	23	29	2	2	–	–	519	67.8	8.7	71	29
Grimstad township	–	41	–	6	9	–	–	–	–	109	74.3	9.2	11	2
Hereim township	–	59	–	7	20	–	–	–	–	148	79.1	3.4	17	3
Huss township	2	8	–	3	3	–	–	–	–	93	47.3	4.3	20	10
Jadis township	3	111	–	10	23	–	–	–	–	344	71.5	9.3	54	17
Lake township	85	312	1.9	40	81	10	8	–	2	937	83.0	13.0	155	26
Laona township	25	106	1.9	6	15	–	–	–	–	295	64.1	7.1	57	17
Lind township	–	10	–	5	2	–	–	–	–	44	81.8	9.1	15	2
Malung township	11	78	17.9	10	30	4	4	–	–	255	78.0	12.5	37	6
Mickinock township	–	48	–	4	9	3	–	–	3	174	62.6	3.4	23	3
Moose township	2	32	–	–	19	–	–	–	–	69	58.0	8.7	13	3
Moranville township	33	178	10.7	4	27	2	2	–	–	433	76.0	9.5	54	12
Nereson township	–	26	–	1	3	–	–	–	–	70	38.6	10.0	10	2
North Roseau unorg.	3	31	–	–	10	–	–	–	–	85	45.9	2.4	18	9
Northwest Roseau unorg.	–	7	–	–	–	–	–	–	–	6	100.0	–	–	–
Palmville township	–	18	–	–	1	–	–	–	–	35	80.0	31.4	9	3
Pohlitz township	–	6	–	–	–	–	–	–	–	20	75.0	–	2	2
Polonia township	2	11	–	–	4	2	–	–	2	28	67.9	–	5	2
Poplar Grove township	2	19	–	9	9	–	–	–	–	60	55.0	13.3	7	3
Reine township	–	21	9.5	2	4	–	–	–	–	84	51.2	4.8	18	3
Roosevelt city (pt.)	5	49	–	4	14	–	–	–	–	108	76.9	9.3	22	3
Roseau city	16	416	–	59	115	4	3	–	1	1 577	70.6	12.0	244	74
Ross township	8	92	–	7	16	–	–	–	–	202	69.8	4.5	34	7
Skagen township	5	36	–	4	15	–	–	–	–	134	61.9	4.5	18	2
Soler township	–	35	–	5	14	–	–	–	–	84	75.0	–	19	2
Southeast Roseau unorg.	2	50	–	–	12	–	–	–	–	150	77.3	9.3	39	6
Spruce township	5	142	–	4	34	–	–	–	–	355	82.8	15.8	53	22
Stafford township	–	42	–	5	4	–	–	–	–	150	68.7	14.0	17	4
Stokes township	–	34	–	–	15	–	–	–	–	129	51.9	7.0	21	4
Strathcona city	–	9	–	–	–	–	–	–	–	25	48.0	8.0	3	–
Warroad city	51	340	2.1	19	86	2	2	–	–	961	78.6	14.8	158	32
St. Louis County	3 556	33 694	5.8	16 741	11 916	719	245	200	274	129 893	80.3	17.3	26 908	8 401
Alango township	8	74	–	15	10	–	–	–	–	172	79.1	18.6	49	8
Alborn township	5	100	6.0	12	28	–	–	–	–	180	91.7	10.0	48	16
Alden township	4	26	11.5	3	8	–	–	–	–	106	66.0	6.6	22	2
Angora township	5	77	2.6	9	25	–	–	–	–	167	78.4	7.8	29	9
Arrowhead township	3	17	–	5	13	–	–	–	–	97	63.9	2.1	14	–
Ault township	–	–	–	–	–	–	–	–	–	55	52.7	25.5	15	6
Babbitt city	12	209	–	51	54	–	–	–	–	1 180	72.7	8.6	301	73
Balkan township	2	173	1.7	61	75	–	–	–	–	561	81.5	8.6	139	37
Bassett township	–	6	–	3	9	–	–	–	–	35	45.7	–	6	4

TIPSII [UPF] GPH527 CENSUS90 72583600 06/18/92 1:41 PM MACHINE: C DATA:CENSUS90S*PH5TIPSDA27. 06/16/92 17:23:34 TAPE: NONE FRAME: 111
TSF:CENSUS90*92. 06/18/92 10:41:18 UTF:CENSUS90*93. 06/18/92 10:41:18 META:CENSUS90S*PH5TABLES27. 06/18/92 11:26:48

Table 3. **Education and Veteran Status: 1990**—Con.

[Data based on sample and subject to sampling variability, see text. For definitions of terms and meanings of symbols, see text]

State County County Subdivision Place	Persons 3 years and over enrolled in school				Persons 16 to 19 years					Persons 25 years and over			Civilian veterans 16 years and over	
		Elementary or high school				Not enrolled in school and not high school graduate								
	Preprimary school	Total	Percent in private school	College	Total	Total	Employed	Unemployed	Not in labor force	Total	Percent high school graduate or higher	Percent with bachelor's degree or higher	Total	65 years and over
St. Louis County—Con.														
Beatty township	17	59	5.1	18	21	–	–	–	–	265	89.8	19.6	61	21
Birch Lake unorg.	14	89	–	37	30	–	–	–	–	330	78.5	4.8	90	36
Biwabik city	26	174	–	41	68	–	–	–	–	763	80.7	8.7	153	53
Biwabik township	17	167	–	44	40	–	–	–	–	567	87.5	17.6	127	30
Breitung township	14	65	–	18	18	1	1	–	–	553	77.2	11.9	130	45
Brevator township	45	230	4.3	56	58	6	3	–	3	663	80.7	7.4	112	15
Brookston city	2	22	–	2	7	2	2	–	–	49	63.3	4.1	8	4
Buhl city	10	167	–	48	53	–	–	–	–	644	74.1	10.4	143	57
Canosia township	25	359	3.6	82	84	–	–	–	–	1 107	87.9	18.2	216	61
Cedar Valley township	4	45	–	2	14	–	–	–	–	146	56.8	7.5	32	6
Cherry township	32	226	7.1	37	41	–	–	–	–	557	86.2	11.5	109	26
Chisholm city	78	910	2.7	290	240	–	–	–	–	3 686	78.0	13.8	786	278
Clinton township	20	263	1.5	25	73	–	–	–	–	664	81.8	6.0	152	36
Colvin township	4	118	13.6	14	33	–	–	–	–	239	86.6	8.4	41	8
Cook city	13	105	–	19	43	6	–	6	–	497	63.6	8.0	84	21
Cotton township	–	102	3.9	13	30	–	–	–	–	269	75.5	6.7	48	11
Culver township	3	57	–	14	16	–	–	–	–	235	70.6	4.7	48	11
Duluth city	1 459	12 922	8.5	10 714	5 524	384	125	119	140	54 165	81.4	22.5	10 664	3 544
Duluth township	45	313	5.8	110	86	4	4	–	–	1 029	86.6	26.5	211	42
Ellsburg township	2	15	–	6	4	3	–	3	–	72	68.1	8.3	26	4
Elmer township	–	47	–	–	15	–	–	–	–	107	67.3	4.7	9	–
Ely city	116	522	4.0	375	304	9	–	7	2	2 741	72.8	11.5	559	241
Embarrass township	12	202	1.0	52	52	–	–	–	–	525	78.3	6.9	152	25
Eveleth city	110	671	1.2	174	232	24	13	6	5	2 767	78.9	13.9	596	264
Fairbanks township	–	11	–	5	3	–	–	–	–	48	91.7	10.4	18	3
Fayal township	31	380	3.9	86	115	–	–	–	–	1 384	88.9	17.7	310	70
Field township	21	83	–	13	28	–	–	–	–	281	88.6	13.5	67	11
Fine Lakes township	3	11	–	8	6	–	–	–	–	113	68.1	8.0	29	5
Floodwood city	5	97	–	16	37	–	–	–	–	396	57.1	6.3	75	22
Floodwood township	2	84	–	24	39	4	2	2	–	221	76.5	7.2	42	18
Franklin city	–	–	–	–	–	–	–	–	–	22	86.4	13.6	2	–
Fredenberg township	16	163	18.4	52	47	3	3	–	–	471	87.0	15.5	97	15
French township	5	97	–	14	27	–	–	–	–	348	89.4	23.9	73	21
Gheen unorg.	–	–	–	–	–	–	–	–	–	8	37.5	–	6	6
Gilbert city	29	356	1.4	71	89	6	3	–	3	1 353	81.2	10.1	287	124
Gnesen township	13	195	21.0	56	73	4	–	2	2	729	84.2	17.3	173	37
Grand Lake township	38	473	3.0	134	165	16	2	–	14	1 494	86.9	15.8	294	72
Great Scott township	4	124	2.4	14	36	–	–	–	–	419	76.1	4.8	115	19
Kinney city	–	44	6.8	6	2	–	–	–	–	174	68.4	2.9	60	10
Greenwood township	–	55	10.9	45	36	–	–	–	–	433	82.4	17.6	150	33
Halden township	–	32	–	3	5	–	–	–	–	75	61.3	6.7	6	–
Hay Lake unorg.	2	41	14.6	4	9	–	–	–	–	71	77.5	12.7	10	2
Heikkila Lake unorg.	53	250	3.2	56	63	–	–	–	–	897	76.1	7.4	186	42
Hermantown city	93	1 276	2.4	458	362	19	13	–	6	4 439	82.5	13.9	885	157
Hibbing city	337	3 267	4.4	1 138	1 052	64	11	27	26	12 049	78.2	14.8	2 495	828
Hoyt Lakes city	54	457	–	97	135	5	–	–	5	1 689	83.0	9.1	455	105
Industrial township	7	142	7.7	26	56	–	–	–	–	376	77.9	9.3	98	35
Iron Junction city	–	29	–	7	6	–	–	–	–	99	66.7	8.1	20	7
Janette Lake unorg.	–	38	15.8	7	3	–	–	–	–	160	85.6	13.8	39	8
Kelsey township	8	38	–	2	12	–	–	–	–	89	69.7	4.5	13	3
Kugler township	6	51	–	5	10	–	–	–	–	119	73.1	13.4	19	2
Lake Vermilion unorg.	5	33	6.1	6	–	–	–	–	–	101	84.2	31.7	13	2
Lakewood township	29	354	4.0	106	110	3	–	–	3	1 117	86.7	22.5	252	52
Lavell township	10	92	8.7	7	20	–	–	–	–	252	71.0	3.2	44	2
Leiding township	7	89	4.5	14	24	–	–	–	–	262	84.4	5.3	51	12
Leonidas city	–	11	–	3	–	–	–	–	–	54	79.6	–	7	5
Linden Grove township	16	37	–	9	2	–	–	–	–	107	54.2	5.6	18	2
McCormack Lake unorg.	3	20	35.0	13	9	–	–	–	–	124	86.3	19.4	24	6
McDavitt township	7	129	–	9	18	2	–	–	2	325	75.1	7.4	97	24
McKinley city	–	28	–	7	7	–	–	–	–	85	83.5	2.4	28	8
Meadowlands city	–	8	–	–	3	3	–	–	3	67	52.2	3.0	20	11
Meadowlands township	3	44	4.5	13	12	–	–	–	–	181	73.5	12.2	39	21
Midway township	17	217	12.9	92	80	6	4	–	2	1 046	72.2	9.0	223	44
Morcom township	8	11	–	5	4	–	–	–	–	80	57.5	–	20	9
Morse township	18	216	–	59	67	6	–	3	3	756	83.2	21.7	167	44
Mountain Iron city	92	646	4.8	226	201	19	13	–	6	2 134	83.6	16.5	388	132
Ness township	–	7	–	–	–	–	–	–	–	46	63.0	4.3	7	2
Nett Lake unorg.	16	70	–	8	21	5	3	–	2	130	66.9	4.6	24	3
New Independence township	6	52	–	14	9	–	–	–	–	147	87.8	12.2	30	4
Normanna township	4	105	4.8	28	38	6	2	2	2	288	79.2	23.6	57	9
Northeast St. Louis unorg.	10	11	27.3	–	2	–	–	–	–	122	87.7	30.3	20	3
Northland township	–	20	–	4	3	–	–	–	–	106	65.1	5.7	31	15
North Star township	–	25	12.0	4	3	–	–	–	–	73	78.1	23.3	20	–
Northwest St. Louis unorg.	5	68	2.9	11	11	2	–	–	2	313	70.0	10.5	80	24
Orr city	8	32	9.4	4	3	–	–	–	–	190	66.3	13.7	34	21
Owens township	7	81	12.3	21	18	2	–	–	2	204	86.3	5.9	49	6
Payne township	–	15	–	–	–	–	–	–	–	33	69.7	–	4	2
Pequaywan township	2	15	13.3	–	2	–	–	–	–	78	88.5	10.3	20	7
Pike township	6	129	7.0	16	39	–	–	–	–	351	85.2	17.4	77	13
Portage township	2	30	16.7	5	9	–	–	–	–	133	78.9	3.0	38	3
Potshot Lake unorg.	4	18	–	4	2	–	–	–	–	50	84.0	16.0	14	4
Prairie Lake township	6	5	–	5	6	–	–	–	–	56	78.6	5.4	17	4
Proctor city	43	605	7.9	179	160	8	8	–	–	1 941	82.0	14.1	457	135
Rice Lake township	18	834	8.8	196	228	25	7	5	13	2 453	76.5	13.3	478	107
Arnold CDP	5	586	7.8	158	162	25	7	5	13	1 838	76.7	14.3	394	93
Sand Lake unorg.	31	256	–	59	73	–	–	–	–	747	86.1	18.9	176	40
Sandy township	15	92	5.4	25	28	–	–	–	–	262	84.0	13.7	49	10
Solway township	33	406	2.2	99	127	4	4	–	–	1 086	85.2	11.3	224	48
Stoney Brook township	–	38	–	10	12	2	–	–	2	133	82.0	11.3	29	6
Sturgeon township	6	68	11.8	9	24	–	–	–	–	109	68.8	8.3	20	8
Toivola township	9	70	35.7	9	12	–	–	–	–	168	78.6	8.3	35	11
Tower city	7	71	1.4	14	12	–	–	–	–	380	81.3	15.0	85	27
Van Buren township	7	28	–	5	9	–	–	–	–	113	79.6	8.8	43	16
Vermilion Lake township	9	45	15.6	12	14	3	–	–	3	233	79.4	8.2	46	16
Virginia city	163	1 326	4.4	571	486	41	18	11	12	6 764	78.8	16.3	1 375	605
Waasa township	2	50	–	7	10	–	–	–	–	214	71.5	5.1	48	13

TIPSII [UPF] GPH527 CENSUS90 72583600 06/18/92 1:41 PM MACHINE: C DATA:CENSUS90S*PH5TIPSDA27. 06/16/92 17:23:34 TAPE: NONE FRAME: 112
TSF:CENSUS90*92. 06/18/92 10:41:18 UTF:CENSUS90*93. 06/18/92 10:41:18 META:CENSUS90S*PH5TABLES27. 06/18/92 11:26:48

Table 3. **Education and Veteran Status: 1990**—Con.

[Data based on sample and subject to sampling variability, see text. For definitions of terms and meanings of symbols, see text]

State County County Subdivision Place	Persons 3 years and over enrolled in school				Persons 16 to 19 years					Persons 25 years and over			Civilian veterans 16 years and over	
		Elementary or high school				Not enrolled in school and not high school graduate								
	Preprimary school	Total	Percent in private school	College	Total	Total	Employed	Unemployed	Not in labor force	Total	Percent high school graduate or higher	Percent with bachelor's degree or higher	Total	65 years and over
St. Louis County—Con.														
White township	60	698	.1	112	222	18	4	7	7	2 516	76.6	11.3	620	188
Aurora city	31	319	.3	75	108	10	–	3	7	1 404	76.7	14.2	342	114
Whiteface Reservoir unorg.	3	27	–	7	3	–	–	–	–	185	68.6	2.2	60	16
Willow Valley township	11	14	–	2	3	–	–	–	–	89	69.7	13.5	13	4
Winton city	–	38	–	15	9	–	–	–	–	110	83.6	8.2	25	6
Wuori township	14	128	–	26	39	4	–	–	4	403	86.6	16.1	68	12
Scott County	1 333	11 485	13.7	2 754	3 033	210	116	36	56	34 888	84.8	17.2	5 570	839
Belle Plaine city	78	599	15.0	83	132	16	14	–	2	1 976	69.9	11.2	260	79
Belle Plaine township	6	170	5.9	26	55	3	1	–	2	398	68.6	5.8	64	8
Blakeley township	15	113	12.4	17	28	–	–	–	–	257	76.7	5.1	40	7
Cedar Lake township	37	365	15.1	49	102	3	3	–	–	1 043	84.9	16.7	187	14
Credit River township	74	646	15.6	141	175	6	6	–	–	1 660	93.6	22.5	278	19
Elko city	3	64	–	9	14	–	–	–	–	131	78.6	5.3	18	4
Helena township	15	267	23.2	59	63	–	–	–	–	663	84.9	17.9	117	13
Jackson township	40	249	4.0	68	94	11	2	5	2	786	80.5	11.1	144	14
Jordan city	92	621	13.4	101	150	14	14	–	–	1 683	79.3	7.0	278	80
Louisville township	21	195	17.4	45	79	5	5	–	–	527	84.1	14.2	105	7
New Market city	6	46	17.4	–	9	–	–	–	–	114	70.2	7.9	22	6
New Market township	40	441	9.3	103	150	9	4	–	5	1 200	85.3	16.2	220	30
New Prague city (pt.)	62	447	20.4	80	100	7	2	1	4	1 536	73.2	14.2	227	68
Prior Lake city	174	2 432	12.2	689	607	11	3	8	–	6 914	89.9	25.7	1 138	142
St. Lawrence township	6	90	15.6	20	24	3	–	–	3	249	87.6	13.3	40	7
Sand Creek township	18	327	24.2	65	103	5	1	–	4	935	74.7	13.5	168	55
Savage city	348	1 694	12.3	538	316	33	12	11	10	5 907	92.8	21.9	685	60
Shakopee city	212	2 099	15.9	527	637	76	49	11	16	7 156	81.6	12.0	1 339	180
Spring Lake township	86	620	7.7	134	195	8	–	–	8	1 753	88.6	15.6	240	46
Sherburne County	852	8 653	8.7	3 108	2 563	198	86	24	88	23 976	84.2	16.7	4 602	661
Baldwin township	37	549	1.3	138	177	23	12	11	–	1 874	77.2	11.9	468	172
Becker city	25	195	–	58	73	8	4	–	4	533	83.5	6.6	100	10
Becker township	74	569	3.7	101	132	13	2	–	11	1 244	83.4	9.9	221	16
Big Lake city	39	528	1.7	173	179	48	16	9	23	1 768	78.9	13.9	314	47
Big Lake township	97	1 055	10.2	180	274	–	–	–	–	2 571	89.1	16.0	466	50
Blue Hill township	18	196	3.6	22	50	4	4	–	–	462	76.2	7.4	102	7
Clear Lake city	11	71	2.8	22	8	2	–	–	2	189	83.6	10.1	23	–
Clear Lake township	38	242	8.3	83	82	6	4	2	–	752	86.6	21.0	167	38
Elk River city	231	2 386	12.4	514	670	67	34	–	33	6 451	85.6	19.3	1 166	93
Haven township	47	416	16.8	155	111	5	–	–	5	1 132	89.1	24.7	196	40
Livonia township	59	569	4.4	103	171	10	4	2	4	1 256	86.6	10.8	235	10
Orrock township	35	320	5.0	66	80	–	–	–	–	897	82.9	7.6	184	19
Palmer township	39	413	2.2	60	105	2	2	–	–	1 049	81.5	9.3	230	56
Princeton city (pt.)	–	–	–	–	–	–	–	–	–	–	–	–	–	–
St. Cloud city (pt.)	51	640	22.7	1 348	316	–	–	–	–	2 642	86.3	33.0	525	75
Santiago township	10	157	1.3	33	38	3	–	–	3	431	77.7	8.6	76	11
Zimmerman city	41	347	4.9	52	97	7	4	–	3	725	80.3	4.3	129	17
Sibley County	278	2 791	10.7	505	722	40	18	6	16	9 320	68.2	8.9	1 457	390
Alfsborg township	6	66	16.7	6	20	2	–	2	–	248	66.1	5.2	34	5
Arlington city	28	330	9.7	69	95	6	4	–	2	1 242	69.1	11.1	190	60
Arlington township	7	140	17.1	19	23	2	2	–	–	395	73.9	7.3	69	8
Bismarck township	16	59	–	3	14	–	–	–	–	194	67.0	9.3	29	6
Cornish township	4	67	10.4	6	5	–	–	–	–	193	72.0	8.8	26	8
Dryden township	9	77	14.3	16	25	–	–	–	–	298	72.1	12.4	50	8
Faxon township	2	97	17.5	25	43	8	2	–	6	219	78.1	5.9	28	11
Gaylord city	32	371	7.3	111	96	3	1	2	–	1 276	67.0	10.1	216	61
Gibbon city	15	87	2.3	28	31	–	–	–	–	515	61.0	7.6	92	41
Grafton township	13	59	8.5	18	17	2	2	–	–	172	83.7	8.1	24	4
Green Isle city	–	45	4.4	5	18	–	–	–	–	162	61.7	2.5	33	11
Green Isle township	15	160	14.4	17	38	–	–	–	–	402	64.2	7.2	44	13
Henderson city	18	141	–	23	42	–	–	–	–	508	67.5	5.9	121	23
Henderson township	20	110	9.1	25	28	–	–	–	–	353	77.9	12.5	69	15
Jessenland township	2	95	–	6	24	5	3	–	2	271	70.1	8.9	39	12
Kelso township	12	80	15.0	9	17	–	–	–	–	204	75.5	10.3	31	–
Moltke township	6	57	57.9	8	8	–	–	–	–	211	68.2	2.8	33	6
New Auburn city	3	68	5.9	4	22	6	2	–	4	186	58.1	1.6	31	4
New Auburn township	8	108	24.1	8	24	–	–	–	–	269	67.7	5.2	34	3
Severance township	14	96	16.7	15	17	–	–	–	–	247	72.5	13.0	41	5
Sibley township	8	84	2.4	7	20	–	–	–	–	209	76.1	8.6	9	3
Transit township	6	72	13.9	20	19	2	–	–	2	225	65.3	4.4	24	4
Washington Lake township	13	113	7.1	22	25	–	–	–	–	384	71.6	7.0	49	14
Winthrop city	21	209	7.7	35	51	4	2	2	–	937	60.2	12.4	141	65
Stearns County	2 308	22 091	12.9	15 747	9 165	321	142	54	125	65 025	78.3	17.5	11 398	2 480
Albany city	37	229	7.0	57	51	3	–	–	3	1 029	63.6	10.8	140	46
Albany township	18	255	19.2	24	60	2	–	–	2	501	73.1	4.8	64	15
Ashley township	6	65	41.5	1	18	–	–	–	–	171	64.3	1.8	15	3
Avon city	21	192	2.1	45	51	–	–	–	–	576	74.1	12.2	115	18
Avon township	47	490	7.3	1 362	696	–	–	–	–	1 290	80.7	18.4	259	57
Belgrade city	10	88	–	14	25	–	–	–	–	494	62.3	13.6	48	21
Brockway township	50	532	.6	124	151	13	13	–	–	1 254	79.3	11.6	205	28
Brooten city (pt.)	5	115	–	16	36	2	–	–	2	414	65.2	14.0	70	29
Cold Spring city	60	512	16.0	77	101	11	1	10	–	1 525	65.6	15.0	254	67
Collegeville township	16	394	15.0	44	73	–	–	–	–	1 008	88.8	26.1	217	34
Crow Lake township	7	104	–	18	34	1	–	–	1	212	69.8	10.8	30	6
Crow River township	8	79	–	10	22	–	–	–	–	217	67.7	5.1	27	3
Eden Lake township	29	286	–	28	88	3	–	–	3	724	71.7	4.1	135	44
Eden Valley city (pt.)	–	95	–	2	22	2	–	2	–	166	58.4	3.6	14	2
Elrosa city	2	29	–	8	9	–	–	–	–	147	54.4	–	19	2
Fair Haven township	7	246	3.3	24	72	4	2	–	2	688	76.5	6.0	151	42
Farming township	10	195	11.8	28	61	2	–	–	2	431	63.3	3.0	56	–
Freeport city	12	95	16.8	8	31	–	–	–	–	344	61.3	5.2	54	22
Getty township	8	115	22.6	11	39	4	4	–	–	223	74.9	2.2	21	–
Greenwald city	2	44	34.1	8	20	–	–	–	–	143	49.7	5.6	27	4

TIPSII [UPF] GPH527 CENSUS90 72583600 06/18/92 1:41 PM MACHINE: C DATA:CENSUS90S*PH5TIPSDA27. 06/16/92 17:23:34 TAPE: NONE FRAME: 113
TSF:CENSUS90*92. 06/18/92 10:41:18 UTF:CENSUS90*93. 06/18/92 10:41:18 META:CENSUS90S*PH5TABLES27. 06/18/92 11:26:48

Table 3. **Education and Veteran Status: 1990**—Con.

[Data based on sample and subject to sampling variability, see text. For definitions of terms and meanings of symbols, see text]

State County County Subdivision Place	Persons 3 years and over enrolled in school				Persons 16 to 19 years					Persons 25 years and over			Civilian veterans 16 years and over	
		Elementary or high school				Not enrolled in school and not high school graduate								
	Preprimary school	Total	Percent in private school	College	Total	Total	Employed	Unemployed	Not in labor force	Total	Percent high school graduate or higher	Percent with bachelor's degree or higher	Total	65 years and over
Stearns County—Con.														
Grove township	21	198	23.7	26	71	2	2	–	–	307	76.5	4.2	50	5
Holding township	33	294	–	30	52	5	–	–	5	673	71.8	3.3	109	22
Holdingford city	13	115	1.7	22	20	3	–	–	3	362	67.7	13.0	74	25
Kimball Prairie city	11	111	–	26	30	6	–	6	–	445	57.3	6.7	71	24
Krain township	10	229	8.7	12	75	6	6	–	–	451	65.9	4.4	61	11
Lake George township	5	90	–	7	24	–	–	–	–	219	69.4	1.4	30	7
Lake Henry city	5	24	–	–	12	–	–	–	–	58	69.0	6.9	5	2
Lake Henry township	7	115	–	11	44	–	–	–	–	168	78.6	1.8	10	–
Le Sauk township	56	519	10.8	120	113	6	2	–	4	1 281	88.1	26.3	212	30
Luxemburg township	23	238	13.9	32	56	–	–	–	–	369	67.8	3.5	36	4
Lynden township	29	407	5.2	42	94	–	–	–	–	927	82.3	11.8	213	29
Maine Prairie township	23	371	5.7	75	73	4	4	–	–	900	80.9	9.7	139	46
Meire Grove city	–	11	36.4	6	5	–	–	–	–	105	32.4	1.9	6	2
Melrose city	50	468	20.5	80	126	6	–	1	5	1 644	65.9	10.6	240	71
Melrose township	4	181	24.3	19	34	3	3	–	–	484	57.2	4.5	70	10
Millwood township	13	213	11.7	21	74	3	3	–	–	468	69.0	5.1	55	5
Munson township	22	256	9.4	28	67	–	–	–	–	666	70.1	6.3	103	22
New Munich city	3	63	–	2	14	2	–	–	2	209	54.1	7.7	33	10
North Fork township	17	78	10.3	–	15	2	–	–	2	164	73.2	3.7	36	13
Oak township	5	153	1.3	27	34	–	–	–	–	326	69.9	2.1	47	14
Paynesville city	47	384	–	48	117	16	8	–	8	1 490	66.0	14.9	173	59
Paynesville township	29	273	1.5	35	67	3	3	–	–	825	78.3	21.0	139	42
Pleasant Lake city	7	10	50.0	–	–	–	–	–	–	52	78.8	21.2	10	–
Raymond township	8	64	28.1	7	13	–	–	–	–	126	73.8	1.6	17	–
Richmond city	14	198	20.2	16	56	3	–	–	3	646	59.3	2.2	98	21
Rockville city	21	101	6.9	24	40	2	2	–	–	330	78.5	8.8	54	2
Rockville township	34	353	9.3	66	72	4	4	–	–	753	81.8	16.1	145	13
Roscoe city	3	37	–	2	–	–	–	–	–	83	56.6	2.4	10	4
St. Anthony city	–	22	–	–	4	–	–	–	–	61	67.2	4.9	16	4
St. Augusta township	49	613	24.8	150	191	9	2	–	7	1 458	82.9	10.2	238	27
St. Cloud city (pt.)	667	4 906	16.4	9 650	3 326	120	68	11	41	19 169	84.5	25.1	3 776	981
St. Cloud township	245	1 760	16.4	462	502	16	–	6	10	4 257	89.4	29.1	867	114
St. Joseph city	34	368	20.9	1 416	679	–	–	–	–	1 230	78.1	24.4	167	56
St. Joseph township	29	554	8.7	207	148	–	–	–	–	1 392	81.5	18.2	228	16
St. Martin city	2	52	–	11	13	–	–	–	–	172	51.7	6.4	16	–
St. Martin township	4	169	–	9	57	–	–	–	–	243	78.2	–	23	4
St. Rosa city	–	9	–	4	3	–	–	–	–	43	76.7	–	6	–
St. Stephen city	16	168	4.2	25	23	2	2	–	–	319	73.0	5.6	63	15
St. Wendel township	51	488	9.6	90	123	7	3	–	4	1 108	83.7	20.3	230	27
Sartell city (pt.)	91	867	3.8	164	191	8	–	–	8	1 939	91.1	25.2	292	23
Sauk Centre city	71	678	35.4	115	182	–	–	–	–	2 314	68.3	15.0	415	140
Sauk Centre township	22	309	36.2	48	149	8	8	–	–	569	75.4	5.8	69	12
Spring Hill city	4	11	–	–	2	–	–	–	–	57	31.6	–	–	–
Spring Hill township	5	117	12.8	26	45	2	2	–	–	230	63.5	3.5	12	3
Waite Park city	74	621	14.8	562	281	20	–	12	8	2 754	78.1	13.4	462	70
Wakefield township	64	540	10.7	103	157	6	–	6	–	1 395	81.4	16.2	326	52
Zion township	12	125	–	12	31	–	–	–	–	227	75.3	5.7	25	–
Steele County	692	5 695	8.1	1 526	1 775	163	83	17	63	19 253	79.4	16.0	3 229	769
Aurora township	10	154	8.4	25	44	2	2	–	–	383	73.6	6.8	68	26
Berlin township	3	106	–	17	37	1	–	–	1	328	76.8	7.3	54	9
Blooming Prairie city (pt.)	35	415	2.7	59	111	20	1	–	19	1 265	72.4	10.8	201	69
Blooming Prairie township	16	90	11.1	16	23	2	–	–	2	326	72.7	6.1	43	10
Clinton Falls township	2	114	3.5	11	33	3	–	3	–	325	81.2	11.4	54	19
Deerfield township	17	132	1.5	9	29	–	–	–	–	350	77.1	7.7	40	5
Ellendale city	4	89	–	13	18	–	–	–	–	365	71.5	8.8	63	27
Havana township	14	152	6.6	17	47	6	–	4	2	402	79.6	9.7	73	10
Lemond township	13	119	6.7	16	27	3	3	–	–	343	77.8	8.7	62	5
Medford city	27	171	2.3	21	37	–	–	–	–	446	77.8	7.0	76	13
Medford township	18	115	–	26	29	–	–	–	–	353	78.5	5.4	44	8
Meriden township	22	151	9.3	22	32	3	3	–	–	454	72.7	6.4	88	8
Merton township	11	69	–	11	16	3	3	–	–	254	64.6	6.7	33	9
Owatonna city	466	3 354	9.8	1 190	1 168	116	68	10	38	12 155	81.9	20.0	2 092	501
Owatonna township	15	195	10.8	33	56	–	–	–	–	658	78.7	17.3	117	20
Somerset township	10	153	9.8	12	36	4	3	–	1	519	72.4	7.9	73	17
Summit township	9	116	17.2	28	32	–	–	–	–	327	73.4	3.4	48	13
Stevens County	178	1 770	5.9	1 925	1 092	12	10	2	–	5 903	77.0	17.0	852	238
Alberta city	5	13	–	–	–	–	–	–	–	94	85.1	10.6	14	8
Baker township	9	30	30.0	2	10	–	–	–	–	92	79.3	9.8	13	2
Chokio city	7	117	–	11	21	2	2	–	–	349	72.8	14.3	38	17
Darnen township	3	91	16.5	14	37	–	–	–	–	178	88.8	19.1	46	2
Donnelly city	3	44	–	5	11	–	–	–	–	153	71.9	5.9	26	12
Donnelly township	4	36	–	6	12	–	–	–	–	136	72.8	6.6	21	2
Eldorado township	6	39	–	2	2	–	–	–	–	72	91.7	16.7	9	1
Everglade township	7	17	–	–	2	–	–	–	–	79	84.8	10.1	19	6
Framnas township	–	75	9.3	5	14	–	–	–	–	200	93.0	12.5	36	8
Hancock city	10	113	–	21	46	2	2	–	–	485	69.5	8.5	81	26
Hodges township	–	68	2.9	4	16	–	–	–	–	155	80.6	13.5	23	–
Horton township	2	63	9.5	9	11	–	–	–	–	134	81.3	8.2	18	2
Moore township	1	84	6.0	2	20	2	2	–	–	141	85.8	11.3	18	2
Morris city	81	704	6.1	1 788	804	2	2	–	–	2 653	75.8	23.2	360	114
Morris township	14	77	11.7	33	27	2	–	2	–	331	78.2	19.6	46	16
Pepperton township	2	24	8.3	1	14	–	–	–	–	111	70.3	7.2	22	7
Rendsville township	2	39	10.3	3	16	–	–	–	–	131	58.0	2.3	14	4
Scott township	8	19	–	4	4	–	–	–	–	97	80.4	5.2	9	2
Stevens township	2	26	–	7	6	2	2	–	–	85	72.9	8.2	12	2
Swan Lake township	7	59	3.4	8	14	–	–	–	–	155	84.5	22.6	17	3
Synnes township	5	32	–	–	5	–	–	–	–	72	86.1	9.7	10	2

TIPSII [UPF] GPH527 CENSUS90 72583600 06/18/92 1:41 PM MACHINE: C DATA:CENSUS90S*PH5TIPSDA27. 06/16/92 17:23:34 TAPE: NONE FRAME: 114
TSF:CENSUS90*92. 06/18/92 10:41:18 UTF:CENSUS90*93. 06/18/92 10:41:18 META:CENSUS90S*PH5TABLES27. 06/18/92 11:26:48

Table 3. **Education and Veteran Status: 1990**—Con.

[Data based on sample and subject to sampling variability, see text. For definitions of terms and meanings of symbols, see text]

State County County Subdivision Place	Persons 3 years and over enrolled in school				Persons 16 to 19 years					Persons 25 years and over			Civilian veterans 16 years and over	
		Elementary or high school				Not enrolled in school and not high school graduate								
	Preprimary school	Total	Percent in private school	College	Total	Total	Employed	Unemployed	Not in labor force	Total	Percent high school graduate or higher	Percent with bachelor's degree or higher	Total	65 years and over
Swift County	267	1 932	6.3	294	506	23	8	8	7	7 364	68.2	11.2	1 115	377
Appleton city	38	260	1.2	29	64	3	3	–	–	1 148	61.1	13.4	157	80
Appleton township	4	53	–	8	18	–	–	–	–	143	78.3	19.6	17	7
Benson city	52	513	14.6	70	143	16	5	8	3	2 377	58.5	9.6	413	134
Benson township	14	59	5.1	8	16	–	–	–	–	208	87.5	12.0	25	14
Camp Lake township	12	67	3.0	14	19	–	–	–	–	162	69.8	9.3	24	6
Cashel township	2	33	–	7	5	–	–	–	–	114	79.8	12.3	16	3
Clontarf city	12	38	34.2	3	8	–	–	–	–	107	72.9	3.7	15	–
Clontarf township	6	22	–	3	4	–	–	–	–	58	63.8	8.6	12	2
Danvers city	2	20	–	–	3	–	–	–	–	64	82.8	12.5	15	6
De Graff city	–	39	–	2	9	–	–	–	–	99	70.7	21.2	13	5
Dublin township	5	34	–	6	13	–	–	–	–	118	78.0	15.3	21	7
Edison township	7	45	–	9	10	–	–	–	–	103	86.4	14.6	8	2
Fairfield township	16	41	–	6	3	–	–	–	–	138	84.8	19.6	23	2
Hayes township	1	45	–	8	15	–	–	–	–	170	74.1	9.4	31	8
Hegbert township	–	40	–	2	8	–	–	–	–	91	74.7	8.8	11	7
Holloway city	1	32	–	2	6	–	–	–	–	94	61.7	4.3	10	2
Kerkhoven city	25	81	–	42	26	2	–	–	2	513	73.1	12.7	94	33
Kerkhoven township	–	61	–	10	25	–	–	–	–	171	63.2	8.8	23	6
Kildare township	10	27	–	7	4	–	–	–	–	106	60.4	10.4	8	4
Marysland township	–	14	–	2	3	–	–	–	–	79	73.4	2.5	12	–
Moyer township	2	38	–	5	8	–	–	–	–	88	85.2	15.9	6	2
Murdock city	2	35	–	4	10	–	–	–	–	191	85.3	13.6	32	9
Pillsbury township	10	46	–	14	17	2	–	–	2	193	77.2	2.6	27	6
Shible township	5	37	–	7	4	–	–	–	–	105	85.7	8.6	4	–
Six Mile Grove township	3	30	10.0	2	10	–	–	–	–	106	76.4	7.5	15	6
Swenoda township	2	20	–	5	8	–	–	–	–	122	87.7	12.3	3	3
Tara township	11	47	6.4	–	4	–	–	–	–	101	71.3	10.9	15	4
Torning township	21	115	17.4	15	37	–	–	–	–	280	77.1	12.5	50	14
West Bank township	4	40	–	4	6	–	–	–	–	115	76.5	13.9	15	5
Todd County	378	5 160	7.6	798	1 325	78	28	22	28	14 632	68.4	7.8	2 548	618
Bartlett township	10	125	4.0	8	36	–	–	–	–	231	74.9	2.2	47	7
Bertha city	4	128	–	23	34	–	–	–	–	330	70.0	14.2	56	13
Bertha township	4	87	–	9	17	–	–	–	–	236	69.5	4.7	28	2
Birchdale township	11	180	11.1	14	39	–	–	–	–	498	69.9	11.8	109	32
Browerville city	22	156	8.3	17	39	2	–	–	2	487	64.3	7.8	79	27
Bruce township	17	116	1.7	29	32	–	–	–	–	366	69.7	11.5	81	18
Burleene township	5	107	–	7	32	–	–	–	–	214	69.6	1.4	55	4
Burnhamville township	2	210	–	23	40	5	3	2	–	393	71.8	7.6	84	11
Burtrum city	8	48	–	6	9	3	–	3	–	81	63.0	4.9	13	3
Clarissa city	5	82	–	4	17	–	–	–	–	488	55.1	8.6	73	28
Eagle Bend city	–	119	–	12	26	–	–	–	–	373	51.7	9.9	46	18
Eagle Valley township	6	158	1.9	23	48	5	2	–	3	369	79.9	5.7	73	4
Fawn Lake township	4	104	7.7	14	17	–	–	–	–	271	58.7	9.2	62	20
Germania township	15	101	23.8	10	39	10	6	–	4	250	64.0	3.6	35	7
Gordon township	5	109	2.8	13	29	3	–	3	–	421	73.4	5.7	100	33
Grey Eagle city	–	51	–	3	7	–	–	–	–	223	52.9	6.7	29	11
Grey Eagle township	1	104	–	–	19	3	3	–	–	317	69.4	5.7	62	13
Hartford township	12	172	11.6	7	36	–	–	–	–	372	68.0	4.6	55	7
Hewitt city	3	74	6.8	10	14	–	–	–	–	171	59.1	11.1	29	10
Iona township	5	100	–	–	26	–	–	–	–	227	67.8	–	42	10
Kandota township	13	139	25.2	6	31	6	3	–	3	342	74.3	7.6	58	8
Leslie township	7	106	7.5	7	29	–	–	–	–	357	78.7	4.5	81	14
Little Elk township	4	55	9.1	10	10	–	–	–	–	180	67.8	3.3	42	16
Little Sauk township	14	128	14.8	16	23	–	–	–	–	389	71.7	5.4	72	16
Long Prairie city	47	480	13.3	79	149	11	6	4	1	1 869	70.0	11.1	275	80
Long Prairie township	17	171	20.5	28	45	–	–	–	–	524	70.8	13.2	103	26
Moran township	6	119	3.4	16	25	–	–	–	–	317	65.9	7.6	43	12
Osakis city (pt.)	–	3	–	2	–	–	–	–	–	42	81.0	–	6	2
Reynolds township	5	167	18.6	12	49	–	–	–	–	381	77.4	6.0	68	7
Round Prairie township	8	102	5.9	18	14	–	–	–	–	376	71.3	5.1	53	12
Staples city (pt.)	46	448	.7	273	171	16	–	7	9	1 440	67.5	10.0	209	58
Staples township	20	214	4.7	33	72	9	2	1	6	511	66.3	6.7	100	19
Stowe Prairie township	7	136	2.9	7	13	–	–	–	–	322	74.2	7.1	44	10
Turtle Creek township	5	83	2.4	5	19	–	–	–	–	182	76.4	6.6	32	8
Villard township	20	121	8.3	19	39	2	–	2	–	316	62.3	7.6	61	21
Ward township	9	121	20.7	16	24	–	–	–	–	276	71.0	4.3	50	10
West Union city	–	17	17.6	2	3	–	–	–	–	37	70.3	10.8	7	–
West Union township	11	100	25.0	8	30	–	–	–	–	195	68.7	2.1	39	9
Wykeham township	–	119	1.7	9	23	3	3	–	–	258	54.7	3.5	47	12
Traverse County	79	816	2.7	73	181	8	2	2	4	3 086	71.2	9.8	485	165
Arthur township	6	24	–	–	4	–	–	–	–	70	80.0	–	2	2
Browns Valley city	9	129	–	11	14	2	–	2	–	574	63.4	10.1	102	38
Clifton township	–	24	–	2	4	–	–	–	–	53	81.1	5.7	5	2
Croke township	–	20	–	4	8	–	–	–	–	66	84.8	12.1	16	–
Dollymount township	–	26	–	5	10	–	–	–	–	55	80.0	3.6	10	2
Dumont city	3	31	–	2	8	–	–	–	–	90	77.8	4.4	13	5
Folsom township	11	21	–	–	2	–	–	–	–	98	74.5	–	20	7
Lake Valley township	6	57	–	10	14	–	–	–	–	201	80.1	6.0	38	10
Leonardsville township	–	36	36.1	2	11	–	–	–	–	111	79.3	8.1	10	–
Monson township	–	63	–	6	17	–	–	–	–	112	77.7	11.6	15	–
Parnell township	2	19	26.3	–	8	2	2	–	–	44	84.1	–	10	2
Redpath township	2	19	–	5	6	–	–	–	–	49	81.6	16.3	8	2
Tara township	2	28	–	2	7	–	–	–	–	82	64.6	2.4	11	4
Taylor township	–	7	–	2	–	–	–	–	–	81	61.7	3.7	17	4
Tintah city	–	9	–	–	–	–	–	–	–	64	70.3	3.1	14	11
Tintah township	–	26	–	–	7	–	–	–	–	43	83.7	30.2	5	–
Walls township	4	28	–	–	7	–	–	–	–	57	82.5	7.0	13	5
Wheaton city	33	240	1.7	22	54	4	–	–	4	1 191	68.2	13.2	169	71
Windsor township	1	9	–	–	–	–	–	–	–	45	80.0	8.9	7	–

TIPSII [UPF] GPH527 CENSUS90 72583600 06/18/92 1:41 PM MACHINE: C DATA:CENSUS90S*PH5TIPSDA27. 06/16/92 17:23:34 TAPE: NONE FRAME: 115
TSF:CENSUS90*92. 06/18/92 10:41:18 UTF:CENSUS90*93. 06/18/92 10:41:18 META:CENSUS90S*PH5TABLES27. 06/18/92 11:26:48

Table 3. **Education and Veteran Status: 1990**—Con.

[Data based on sample and subject to sampling variability, see text. For definitions of terms and meanings of symbols, see text]

State County County Subdivision Place	Persons 3 years and over enrolled in school				Persons 16 to 19 years					Persons 25 years and over			Civilian veterans 16 years and over	
		Elementary or high school				Not enrolled in school and not high school graduate								
	Preprimary school	Total	Percent in private school	College	Total	Total	Employed	Unemployed	Not in labor force	Total	Percent high school graduate or higher	Percent with bachelor's degree or higher	Total	65 years and over
Wabasha County	439	3 792	7.7	717	1 021	48	30	–	18	12 597	76.4	12.4	2 218	611
Bellechester city (pt.)	–	–	–	–	–	–	–	–	–	–	–	–	–	–
Chester township	12	96	7.3	15	25	–	–	–	–	303	70.3	2.6	31	5
Elgin city	31	173	–	28	32	6	6	–	–	411	74.2	12.4	55	–
Elgin township	6	190	3.2	38	61	3	–	–	3	455	85.7	17.6	71	6
Gillford township	24	131	9.9	15	23	2	2	–	–	276	79.7	5.1	43	8
Glasgow township	6	67	16.4	8	14	–	–	–	–	184	80.4	4.3	26	6
Greenfield township	30	187	20.3	42	67	2	2	–	–	738	78.5	13.3	164	58
Hammond city	2	48	10.4	8	9	3	3	–	–	123	66.7	4.9	18	6
Highland township	7	93	–	15	19	–	–	–	–	240	76.7	7.5	33	8
Hyde Park township	4	68	2.9	10	24	1	1	–	–	167	71.9	6.0	19	–
Kellogg city	10	97	5.2	13	28	–	–	–	–	256	71.1	4.7	56	16
Lake township	11	61	8.2	15	20	3	–	–	3	262	84.4	9.2	52	10
Lake City city (pt.)	46	681	5.7	135	221	7	7	–	–	2 658	71.4	17.0	476	182
Mazeppa city	13	128	–	17	31	–	–	–	–	464	72.2	7.1	91	15
Mazeppa township	11	108	3.7	20	22	5	2	–	3	407	82.1	17.2	49	4
Millville city	9	30	–	5	6	–	–	–	–	105	75.2	3.8	21	7
Minneiska city (pt.)	2	7	42.9	2	2	–	–	–	–	52	75.0	13.5	11	4
Minneiska township	5	27	11.1	2	6	–	–	–	–	112	65.2	5.4	21	2
Mount Pleasant township	8	87	11.5	6	19	3	3	–	–	252	78.6	7.5	45	5
Oakwood township	8	81	–	25	21	2	2	–	–	233	72.1	3.9	45	3
Pepin township	6	61	39.3	7	17	–	–	–	–	253	81.4	13.8	51	25
Plainview city	103	525	2.9	133	137	6	–	–	6	1 702	80.3	13.0	336	93
Plainview township	16	115	7.8	13	25	–	–	–	–	311	85.9	9.6	35	3
Wabasha city	45	420	18.3	109	97	–	–	–	–	1 665	76.0	16.2	297	110
Watopa township	2	61	3.3	4	25	–	–	–	–	158	75.3	3.2	31	8
West Albany township	5	98	5.1	7	26	–	–	–	–	226	64.6	4.9	28	–
Zumbro township	9	106	7.5	19	33	5	2	–	3	449	83.1	12.5	88	21
Zumbro Falls city	8	46	4.3	6	11	–	–	–	–	135	81.5	5.2	25	6
Wadena County	213	2 549	5.4	531	680	57	33	5	19	8 498	70.6	11.6	1 577	468
Aldrich city	4	6	–	–	–	–	–	–	–	53	69.8	13.2	13	8
Aldrich township	10	124	4.0	8	29	–	–	–	–	287	76.0	5.6	34	7
Blueberry township	10	110	–	26	31	3	3	–	–	352	73.3	10.2	77	20
Bullard township	9	33	21.2	15	7	–	–	–	–	99	74.7	12.1	20	–
Huntersville township	–	29	–	4	2	–	–	–	–	65	43.1	–	13	2
Leaf River township	12	97	6.2	28	37	–	–	–	–	389	72.5	12.1	96	28
Lyons township	3	22	–	2	10	5	–	–	5	105	71.4	7.6	19	5
Meadow township	4	55	–	6	17	4	–	2	2	137	75.2	5.8	16	4
Menahga city	12	158	–	21	31	5	5	–	–	780	55.0	3.3	159	70
Nimrod city	–	15	–	–	3	–	–	–	–	48	79.2	–	14	6
North Germany township	–	76	5.3	9	25	2	–	2	–	188	64.4	9.0	37	9
Orton township	–	35	–	4	15	–	–	–	–	143	65.0	7.7	30	10
Red Eye township	8	82	–	20	23	2	–	–	2	230	76.1	7.8	55	11
Rockwood township	2	102	–	3	14	–	–	–	–	231	75.8	6.5	27	5
Sebeka city	12	92	–	13	23	–	–	–	–	466	60.3	13.5	75	27
Shell River township	–	43	–	10	12	4	–	1	3	146	72.6	17.8	35	11
Staples city (pt.)	13	73	–	32	21	–	–	–	–	235	70.6	13.6	32	15
Thomastown township	13	218	9.2	64	66	–	–	–	–	537	80.3	24.2	97	25
Verndale city	13	89	–	21	26	3	3	–	–	365	72.9	5.2	56	6
Wadena city (pt.)	65	681	7.8	207	182	19	19	–	–	2 697	72.5	15.1	490	169
Wadena township	23	286	15.0	31	70	1	1	–	–	679	73.3	8.4	118	21
Wing River township	–	123	–	7	36	9	2	–	7	266	72.2	10.2	64	9
Waseca County	418	3 451	7.2	1 101	1 069	55	33	2	20	11 260	77.5	13.6	1 946	491
Alton township	–	78	16.7	21	14	2	–	–	2	330	73.3	7.6	50	14
Blooming Grove township	15	145	6.9	23	29	–	–	–	–	346	82.4	11.6	60	9
Byron township	4	52	–	10	8	–	–	–	–	180	71.1	5.0	19	6
Elysian city (pt.)	–	–	–	–	–	–	–	–	–	–	–	–	–	–
Freedom township	15	80	2.5	27	22	–	–	–	–	265	80.0	9.4	46	2
Iosco township	10	99	24.2	26	17	2	2	–	–	349	80.8	14.6	67	20
Janesville city	46	424	17.7	67	112	4	2	–	2	1 225	74.7	8.6	186	35
Janesville township	8	157	13.4	41	49	2	–	–	2	336	85.7	18.2	62	9
New Richland city	12	246	–	36	66	5	–	2	3	850	69.8	11.6	145	71
New Richland township	12	90	5.6	18	23	–	–	–	–	279	77.8	11.1	60	16
Otisco township	15	134	7.5	32	17	–	–	–	–	373	78.8	10.5	67	12
St. Mary township	14	102	13.7	21	28	–	–	–	–	294	83.7	12.9	54	7
Vivian township	3	54	–	6	10	–	–	–	–	213	71.4	8.0	14	–
Waldorf city	5	44	–	16	8	–	–	–	–	148	81.8	17.6	36	8
Waseca city	208	1 412	3.6	684	575	33	22	–	11	5 123	77.5	15.1	927	238
Wilton township	6	95	7.4	15	22	–	–	–	–	238	73.9	10.1	40	17
Woodville township	45	239	6.7	58	69	7	7	–	–	711	85.7	23.5	113	27
Washington County	3 822	29 382	8.5	9 284	7 991	380	206	74	100	89 896	90.0	26.2	16 466	2 455
Afton city	79	550	5.3	184	140	5	5	–	–	1 696	95.2	38.6	267	41
Bayport city	34	357	21.0	202	41	–	–	–	–	2 669	85.3	10.9	569	73
Baytown township	34	179	10.6	58	67	2	–	2	–	583	89.0	25.2	131	16
Birchwood Village city	45	208	27.4	142	52	–	–	–	–	655	97.1	58.8	101	20
Cottage Grove city	715	5 462	6.9	1 283	1 434	113	68	18	27	12 898	92.3	19.1	2 592	183
Dellwood city	36	192	28.1	91	47	–	–	–	–	727	99.0	66.0	124	22
Denmark township	15	277	11.6	80	82	4	2	–	2	712	87.9	21.3	155	26
Forest Lake city	107	1 020	11.1	224	329	31	15	8	8	3 664	78.3	14.1	709	159
Forest Lake township	199	1 518	8.1	305	351	8	8	–	–	4 155	91.1	21.1	737	90
Grant township	64	758	14.6	312	297	12	8	–	4	2 327	93.9	33.9	489	50
Grey Cloud Island township	8	60	10.0	30	33	3	–	3	–	291	85.6	27.5	55	23
Hastings city (pt.)	–	–	–	–	–	–	–	–	–	–	–	–	–	–
Hugo city	67	903	4.4	193	293	17	–	5	12	2 612	88.7	19.6	440	38
Lake Elmo city	171	1 167	8.1	323	351	16	–	7	9	3 635	88.8	31.5	687	118
Lakeland city	57	486	5.6	108	117	2	–	–	2	1 206	91.5	27.1	234	34
Lakeland Shores city	15	75	17.3	10	9	–	–	–	–	200	93.5	32.5	43	12
Lake St. Croix Beach city	27	196	12.8	94	62	–	–	–	–	706	87.7	14.0	158	24
Landfall city	–	117	5.1	36	35	10	8	–	2	422	68.0	5.5	82	15
Mahtomedi city	159	1 039	15.0	350	246	9	6	–	3	3 355	93.3	37.1	457	81
Marine on St. Croix city	27	96	–	31	34	–	–	–	–	426	87.8	40.8	73	10

TIPSII [UPF] GPH527 CENSUS90 72583600 06/18/92 1:41 PM MACHINE: C DATA:CENSUS90S*PH5TIPSDA27. 06/16/92 17:23:34 TAPE: NONE FRAME: 116
TSF:CENSUS90*92. 06/18/92 10:41:18 UTF:CENSUS90*93. 06/18/92 10:41:18 META:CENSUS90S*PH5TABLES27. 06/18/92 11:26:48

Table 3. **Education and Veteran Status: 1990**—Con.

[Data based on sample and subject to sampling variability, see text. For definitions of terms and meanings of symbols, see text]

State County County Subdivision Place	Persons 3 years and over enrolled in school				Persons 16 to 19 years					Persons 25 years and over			Civilian veterans 16 years and over	
		Elementary or high school				Not enrolled in school and not high school graduate								
	Preprimary school	Total	Percent in private school	College	Total	Total	Employed	Unemployed	Not in labor force	Total	Percent high school graduate or higher	Percent with bachelor's degree or higher	Total	65 years and over
Washington County—Con.														
May township	54	552	8.9	133	134	–	–	–	–	1 555	93.4	29.5	330	63
Newport city	92	775	8.3	295	197	11	–	–	11	2 219	82.4	10.0	501	76
New Scandia township	35	701	3.0	132	210	9	–	9	–	2 014	87.5	24.3	396	70
Oakdale city	443	3 423	9.4	1 503	906	29	23	–	6	11 237	89.5	20.3	1 983	281
Oak Park Heights city	32	564	4.8	255	204	12	12	–	–	2 311	86.2	16.8	483	137
Pine Springs city	15	144	29.2	54	36	–	–	–	–	378	90.7	45.0	82	11
St. Marys Point city	10	41	–	27	25	2	–	2	–	204	90.2	25.5	42	11
St. Paul Park city	92	955	4.3	310	195	19	9	4	6	3 053	85.8	9.5	638	124
Stillwater city	348	2 761	7.5	850	829	34	19	7	8	8 700	87.3	28.8	1 483	358
Stillwater township	34	479	11.9	131	140	3	3	–	–	1 256	91.9	31.8	205	23
West Lakeland township	55	358	5.9	124	130	10	10	–	–	1 031	94.7	32.9	173	19
White Bear Lake city (pt.)	–	68	–	48	58	–	–	–	–	359	91.4	44.6	59	23
Willernie city	8	27	–	12	–	–	–	–	–	155	86.5	9.0	12	5
Woodbury city	745	3 874	7.2	1 354	907	19	10	9	–	12 485	95.1	43.0	1 976	219
Watonwan County	253	2 220	9.6	309	591	53	38	–	15	7 614	72.2	10.1	1 398	447
Adrian township	4	21	14.3	3	–	–	–	–	–	135	83.0	5.9	18	9
Antrim township	2	57	36.8	6	19	–	–	–	–	202	73.8	5.9	35	8
Butterfield city	4	83	9.6	11	15	–	–	–	–	338	57.7	7.7	65	24
Butterfield township	17	75	25.3	4	33	3	3	–	–	236	81.4	14.0	31	6
Darfur city	2	23	39.1	–	–	–	–	–	–	100	56.0	2.0	15	6
Fieldon township	5	65	7.7	15	10	–	–	–	–	162	85.2	16.0	21	6
La Salle city	–	11	–	–	–	–	–	–	–	71	78.9	4.2	17	9
Lewisville city	11	33	–	8	15	2	–	–	2	174	58.6	5.7	30	10
Long Lake township	6	61	–	6	18	–	–	–	–	273	79.1	13.2	50	11
Madelia city	59	434	17.1	58	96	11	6	–	5	1 459	65.8	9.4	262	102
Madelia township	4	91	24.2	11	27	4	–	–	4	228	85.1	9.6	29	5
Nelson township	4	55	3.6	1	10	–	–	–	–	219	85.8	10.0	36	18
Odin city	2	22	–	2	–	–	–	–	–	84	71.4	14.3	21	4
Odin township	12	56	–	4	15	–	–	–	–	172	72.7	5.8	31	10
Ormsby city (pt.)	4	27	–	–	5	–	–	–	–	77	67.5	7.8	2	2
Riverdale township	6	89	11.2	7	18	–	–	–	–	238	80.7	7.1	56	8
Rosendale township	10	60	–	8	18	1	1	–	–	218	80.7	12.8	31	6
St. James city	75	830	1.8	148	251	32	28	–	4	2 800	70.8	11.2	571	194
St. James township	19	58	3.4	4	20	–	–	–	–	213	80.8	16.9	46	9
South Branch township	7	69	33.3	13	21	–	–	–	–	215	82.8	2.8	31	–
Wilkin County	96	1 428	8.8	334	408	40	5	15	20	4 831	73.8	11.6	806	206
Akron township	2	49	–	6	2	–	–	–	–	96	83.3	12.5	14	2
Andrea township	2	19	15.8	–	10	–	–	–	–	49	83.7	20.4	8	–
Atherton township	–	39	–	5	18	2	2	–	–	92	55.4	–	14	9
Bradford township	–	25	–	2	7	2	–	2	–	56	75.0	3.6	6	2
Brandrup township	–	42	–	9	14	–	–	–	–	118	75.4	8.5	16	2
Breckenridge city	67	648	15.4	205	190	22	3	13	6	2 401	74.8	13.2	395	98
Breckenridge township	3	46	–	8	31	12	–	–	12	102	65.7	10.8	15	6
Campbell city	–	52	–	6	14	–	–	–	–	149	76.5	10.7	33	8
Campbell township	–	29	–	10	2	–	–	–	–	82	86.6	14.6	18	2
Champion township	–	13	–	6	3	–	–	–	–	57	84.2	14.0	12	2
Connelly township	–	19	31.6	3	2	–	–	–	–	83	83.1	18.1	14	4
Deerhorn township	–	10	–	4	–	–	–	–	–	72	86.1	9.7	6	–
Doran city	–	34	–	7	7	–	–	–	–	50	64.0	4.0	7	–
Foxhome city	4	36	–	2	6	–	–	–	–	109	75.2	12.8	18	3
Foxhome township	–	28	7.1	2	–	–	–	–	–	103	63.1	2.9	20	11
Kent city	2	31	–	2	9	–	–	–	–	73	72.6	9.6	9	–
McCauleyville township	–	14	35.7	4	11	–	–	–	–	27	63.0	7.4	4	–
Manston township	–	18	–	–	7	–	–	–	–	58	63.8	13.8	9	–
Meadows township	–	20	–	2	4	–	–	–	–	36	72.2	–	6	–
Mitchell township	–	4	–	–	2	–	–	–	–	62	77.4	14.5	5	2
Nashua city	–	3	–	–	–	–	–	–	–	35	54.3	–	2	2
Nilsen township	–	24	12.5	2	4	–	–	–	–	48	56.3	12.5	8	–
Nordick township	3	24	–	6	5	–	–	–	–	89	80.9	7.9	11	1
Prairie View township	3	42	–	9	20	–	–	–	–	142	69.7	7.7	27	3
Roberts township	2	16	–	6	6	–	–	–	–	82	81.7	11.0	21	2
Rothsay city (pt.)	–	31	–	7	9	–	–	–	–	179	45.8	12.3	42	21
Sunnyside township	4	29	20.7	8	9	2	–	–	2	115	75.7	4.3	21	15
Tanberg township	–	20	–	3	5	–	–	–	–	64	71.9	10.9	7	2
Tenney city	–	–	–	–	–	–	–	–	–	3	100.0	–	–	–
Wolverton city	2	48	–	8	11	–	–	–	–	108	88.9	19.4	24	4
Wolverton township	2	15	–	2	–	–	–	–	–	91	81.3	7.7	14	5
Winona County	963	7 633	17.1	7 532	4 161	185	84	47	54	27 444	77.7	19.7	4 842	1 325
Altura city	2	69	5.8	9	11	–	–	–	–	223	69.5	8.1	40	7
Dakota city	5	48	37.5	19	18	2	–	2	–	246	65.4	13.0	50	7
Dresbach township	5	51	7.8	13	10	–	–	–	–	214	78.5	28.0	66	22
Elba city	9	27	–	2	7	–	–	–	–	121	70.2	7.4	30	7
Elba township	12	68	–	10	19	–	–	–	–	154	77.3	13.6	26	–
Fremont township	16	82	–	14	28	4	2	–	2	229	79.5	10.5	26	6
Goodview city	65	509	14.1	152	140	14	11	3	–	1 843	86.8	17.3	356	74
Hart township	4	96	3.1	12	27	–	–	–	–	264	73.9	8.7	39	4
Hillsdale township	34	198	29.3	110	57	4	4	–	–	564	78.9	16.1	76	10
Homer township	28	281	15.7	87	74	–	–	–	–	792	84.1	24.7	131	15
Lewiston city	37	256	14.5	41	64	7	–	–	7	795	71.2	16.4	86	24
Minneiska city (pt.)	–	12	41.7	6	10	–	–	–	–	50	84.0	20.0	16	6
Minnesota City city	4	54	–	9	21	2	2	–	–	155	74.8	16.1	49	10
Mount Vernon township	9	78	12.8	13	20	2	–	–	2	181	80.1	12.7	34	2
New Hartford township	17	184	24.5	25	46	–	–	–	–	461	71.6	12.6	57	4
Norton township	11	123	19.5	25	38	–	–	–	–	322	75.5	16.8	43	6
Pleasant Hill township	7	121	18.2	32	40	4	2	–	2	320	69.4	10.0	41	8
Richmond township	19	146	17.1	46	31	–	–	–	–	466	80.9	22.7	88	7
Rollingstone city	21	140	5.7	34	40	3	–	–	3	414	82.9	11.8	79	13
Rollingstone township	33	265	14.3	44	66	–	–	–	–	774	80.4	16.9	146	36

TIPSII [UPF] GPH527 CENSUS90 72583600 06/18/92 1:41 PM MACHINE: C DATA:CENSUS90S*PH5TIPSDA27. 06/16/92 17:23:34 TAPE: NONE FRAME: 117
TSF:CENSUS90*92. 06/18/92 10:41:18 UTF:CENSUS90*93. 06/18/92 10:41:18 META:CENSUS90S*PH5TABLES27. 06/18/92 11:26:48

Table 3. **Education and Veteran Status: 1990**—Con.

[Data based on sample and subject to sampling variability, see text. For definitions of terms and meanings of symbols, see text]

State County County Subdivision Place	Persons 3 years and over enrolled in school				Persons 16 to 19 years					Persons 25 years and over			Civilian veterans 16 years and over	
		Elementary or high school				Not enrolled in school and not high school graduate								
	Preprimary school	Total	Percent in private school	College	Total	Total	Employed	Unemployed	Not in labor force	Total	Percent high school graduate or higher	Percent with bachelor's degree or higher	Total	65 years and over
Winona County—Con.														
St. Charles city	63	515	1.4	98	145	13	5	2	6	1 585	76.8	15.5	284	87
St. Charles township	21	139	7.2	13	53	6	2	–	4	291	80.1	7.6	56	5
Saratoga township	12	105	27.6	1	27	20	14	–	6	280	70.7	3.9	41	8
Stockton city	24	113	9.7	28	27	–	–	–	–	288	70.8	5.2	50	7
Utica city	6	43	–	9	6	–	–	–	–	131	66.4	10.7	20	2
Utica township	22	166	25.3	14	28	2	–	–	2	380	76.8	12.1	54	8
Warren township	21	145	20.0	15	48	2	2	–	–	341	75.1	11.1	41	8
Whitewater township	2	67	20.9	9	11	4	4	–	–	122	77.9	16.4	15	2
Wilson township	28	242	24.4	46	55	2	–	2	–	732	81.3	24.3	115	24
Winona city	398	3 062	20.9	6 346	2 910	94	36	38	20	13 969	76.9	22.6	2 549	876
Winona township	21	163	28.8	235	71	–	–	–	–	531	86.3	37.1	110	30
Wiscoy township	7	65	7.7	15	13	–	–	–	–	206	81.1	21.4	28	–
Wright County	1 501	14 645	7.4	2 608	3 822	221	126	33	62	40 413	80.1	12.1	6 943	1 201
Albertville city	37	192	9.4	75	44	5	2	–	3	680	86.8	10.6	105	11
Albion township	18	215	.9	38	60	4	1	2	1	713	73.5	6.0	146	32
Annandale city	32	428	–	71	118	12	2	3	7	1 254	76.9	12.9	214	56
Buffalo city	125	1 227	4.2	285	371	33	16	15	2	4 101	79.8	16.5	671	120
Buffalo township	36	484	6.8	71	142	7	5	2	–	1 231	85.8	12.3	219	29
Chatham township	20	174	12.6	37	64	6	6	–	–	524	88.0	14.5	115	9
Clearwater city	21	151	7.3	23	26	–	–	–	–	322	78.6	7.8	47	3
Clearwater township	33	227	3.5	34	59	5	5	–	–	700	80.9	11.6	150	12
Cokato city	41	379	2.1	62	127	11	4	5	2	1 390	71.9	14.6	256	77
Cokato township	33	335	–	26	65	–	–	–	–	562	78.5	10.3	81	18
Corinna township	29	394	3.8	64	103	7	4	–	3	1 383	80.3	11.2	312	87
Dayton city (pt.)	–	16	–	–	5	–	–	–	–	11	100.0	45.5	–	–
Delano city	37	521	10.9	118	125	9	5	–	4	1 639	78.8	13.1	233	47
Frankfort township	75	679	13.1	101	160	2	2	–	–	1 659	85.7	9.1	215	13
Franklin township	64	651	12.1	96	202	8	–	–	8	1 634	82.7	20.3	237	23
French Lake township	8	204	3.4	19	47	–	–	–	–	598	70.1	8.2	123	43
Hanover city (pt.)	20	86	–	24	23	2	2	–	–	297	85.9	14.1	56	13
Howard Lake city	27	269	34.6	28	54	7	5	2	–	808	74.4	5.7	144	18
Maple Lake city	34	265	12.8	41	63	4	4	–	–	800	73.3	8.6	138	38
Maple Lake township	41	389	15.4	76	118	2	2	–	–	1 136	81.5	10.5	188	33
Marysville township	39	395	2.8	30	96	4	2	–	2	1 050	77.1	6.2	183	25
Middleville township	20	232	6.9	27	51	3	3	–	–	657	80.5	12.3	106	20
Monticello city	167	1 030	4.4	214	278	10	–	–	10	2 777	77.7	15.0	478	82
Monticello township	116	1 037	1.3	160	263	9	6	–	3	2 195	86.3	16.6	353	45
Montrose city	30	183	3.3	21	58	7	7	–	–	547	76.2	6.8	95	23
Otsego township	139	1 162	9.1	247	324	32	26	–	6	2 929	82.8	7.7	558	63
Rockford city (pt.)	25	470	7.4	112	89	7	7	–	–	1 263	78.1	4.7	230	31
Rockford township	48	829	8.0	112	208	–	–	–	–	2 019	86.9	14.3	349	52
St. Michael city	59	544	14.7	127	112	4	4	–	–	1 361	84.6	11.8	198	25
Silver Creek township	30	405	4.0	90	111	6	2	–	4	1 103	80.8	12.8	227	34
South Haven city	8	44	–	3	6	–	–	–	–	110	52.7	1.8	19	6
Southside township	11	210	–	61	60	5	2	–	3	828	79.5	17.8	167	57
Stockholm township	22	194	–	39	43	–	–	–	–	448	67.6	8.7	58	17
Victor township	19	234	38.0	28	59	4	2	–	2	675	73.2	9.9	91	18
Waverly city	13	112	–	13	29	2	–	–	2	383	73.9	6.8	65	8
Woodland township	24	278	5.4	35	59	4	–	4	–	626	76.0	5.6	116	13
Yellow Medicine County	227	2 139	5.5	539	562	22	10	–	12	7 825	72.6	9.9	1 298	426
Burton township	4	36	16.7	4	9	–	–	–	–	126	74.6	14.3	21	3
Canby city	38	269	10.8	97	78	3	3	–	–	1 292	61.8	11.2	215	94
Clarkfield city	22	168	1.2	30	44	–	–	–	–	617	69.9	11.0	92	36
Echo city	8	50	–	2	13	4	2	–	2	204	61.3	7.4	24	13
Echo township	9	33	–	7	6	–	–	–	–	151	75.5	4.6	35	9
Florida township	1	35	28.6	2	5	–	–	–	–	103	77.7	3.9	12	1
Fortier township	5	24	12.5	2	2	–	–	–	–	78	74.4	5.1	14	–
Friendship township	5	60	–	15	8	–	–	–	–	157	86.0	14.6	23	4
Granite Falls city (pt.)	28	371	–	177	108	5	–	–	5	1 593	74.1	13.7	286	99
Hammer township	12	57	7.0	15	11	–	–	–	–	266	65.4	11.7	40	20
Hanley Falls city	6	44	–	10	11	–	–	–	–	184	72.3	4.3	27	14
Hazel Run city	2	14	–	–	4	–	–	–	–	64	73.4	–	9	5
Hazel Run township	–	43	–	8	14	–	–	–	–	137	83.9	4.4	26	2
Lisbon township	8	47	–	12	6	–	–	–	–	153	94.1	4.6	25	10
Minnesota Falls township	3	85	10.6	15	18	–	–	–	–	233	80.3	6.0	41	8
Norman township	6	89	18.0	–	20	–	–	–	–	196	75.5	8.2	22	2
Normania township	–	40	–	8	15	–	–	–	–	130	70.0	1.5	10	–
Omro township	2	26	7.7	2	12	–	–	–	–	110	50.9	3.6	22	12
Oshkosh township	8	69	8.7	7	13	–	–	–	–	168	78.6	18.5	23	2
Porter city	1	30	–	17	11	–	–	–	–	134	82.8	3.0	27	7
Posen township	3	76	5.3	11	20	–	–	–	–	175	76.6	4.6	34	–
St. Leo city	–	11	–	1	3	–	–	–	–	97	43.3	2.1	10	2
Sandnes township	11	41	–	9	11	–	–	–	–	138	79.7	4.3	27	9
Sioux Agency township	–	54	5.6	2	22	2	2	–	–	182	89.0	13.7	31	12
Stony Run township	28	101	–	27	41	6	3	–	3	338	83.1	15.7	63	25
Swede Prairie township	2	44	–	16	16	–	–	–	–	115	68.7	7.0	16	–
Tyro township	3	42	–	23	11	–	–	–	–	132	75.8	5.3	24	12
Wergeland township	6	56	7.1	4	12	–	–	–	–	125	84.8	10.4	17	7
Wood Lake city	6	81	17.3	12	11	–	–	–	–	265	68.7	6.4	43	8
Wood Lake township	–	43	11.6	4	7	2	–	–	2	162	82.7	6.2	39	10

TIPSII [UPF] GPH527 CENSUS90 72583600 06/18/92 1:41 PM MACHINE: C DATA:CENSUS90S*PH5TIPSDA27. 06/16/92 17:23:34 TAPE: NONE FRAME: 118
TSF:CENSUS90*92. 06/18/92 10:41:18 UTF:CENSUS90*93. 06/18/92 10:41:18 META:CENSUS90S*PH5TABLES27. 06/18/92 11:26:48

Table 4. Education and Veteran Status: 1990

[Data based on sample and subject to sampling variability, see text. For definitions of terms and meanings of symbols, see text]

State County Place and [In Selected States] County Subdivision	Persons 3 years and over enrolled in school				Persons 16 to 19 years					Persons 25 years and over			Civilian veterans 16 years and over	
		Elementary or high school				Not enrolled in school and not high school graduate								
	Preprimary school	Total	Percent in private school	College	Total	Total	Employed	Unemployed	Not in labor force	Total	Percent high school graduate or higher	Percent with bachelor's degree or higher	Total	65 years and over
The State	**93 126**	**755 895**	**9.6**	**326 006**	**238 670**	**15 211**	**6 791**	**2 715**	**5 695**	**2 770 562**	**82.4**	**21.8**	**489 498**	**117 546**
COUNTY														
Aitkin County	179	2 146	1.2	304	575	48	26	7	15	8 891	70.5	9.5	1 999	696
Anoka County	5 803	47 143	6.2	14 845	14 138	1 225	594	250	381	145 367	86.7	15.5	28 262	3 619
Becker County	525	5 554	5.3	1 000	1 541	145	63	21	61	17 832	72.9	12.0	3 413	890
Beltrami County	616	6 625	3.0	4 355	2 613	229	42	46	141	19 231	75.9	20.4	3 910	893
Benton County	510	5 782	15.0	2 055	1 563	97	65	17	15	17 612	77.3	14.8	2 984	614
Big Stone County	110	1 132	2.0	91	286	13	9	–	4	4 312	72.3	10.1	642	201
Blue Earth County	972	8 079	10.6	12 031	4 642	152	79	34	39	29 251	82.7	22.7	5 196	1 283
Brown County	490	4 938	28.2	1 250	1 428	58	17	4	37	17 308	71.7	12.3	2 781	678
Carlton County	525	5 799	4.0	1 292	1 636	89	45	19	25	18 964	75.1	12.2	3 824	1 056
Carver County	1 365	9 002	18.8	2 472	2 513	100	55	3	42	29 247	84.6	21.4	4 653	663
Cass County	312	4 065	3.0	641	1 016	102	31	22	49	14 648	72.5	11.4	3 440	1 132
Chippewa County	244	2 416	1.4	477	588	34	15	2	17	8 866	73.7	10.9	1 325	449
Chisago County	657	6 215	3.1	1 169	1 665	149	81	33	35	18 804	80.1	11.9	3 637	772
Clay County	844	8 392	6.8	9 223	4 674	128	58	29	41	27 817	80.5	21.5	5 124	1 264
Clearwater County	128	1 674	1.4	274	483	44	6	7	31	5 362	64.9	9.8	1 101	315
Cook County	121	604	1.0	73	147	3	2	1	–	2 760	84.9	20.7	622	182
Cottonwood County	193	2 356	5.7	325	640	49	19	2	25	8 644	71.7	12.3	1 233	347
Crow Wing County	764	8 114	3.9	2 171	2 455	165	71	40	52	28 901	75.7	13.5	6 069	1 796
Dakota County	7 365	50 791	8.9	16 948	13 846	905	506	105	294	168 000	90.7	27.6	30 114	4 280
Dodge County	289	3 248	2.4	627	871	69	40	6	23	9 550	78.7	11.7	1 666	315
Douglas County	612	5 362	7.1	1 566	1 613	77	43	22	12	18 488	76.1	12.7	3 337	1 010
Faribault County	349	3 222	5.3	550	785	34	7	1	26	11 496	74.4	12.0	1 836	563
Fillmore County	402	3 836	5.7	593	1 157	121	55	9	57	13 561	70.2	10.5	2 125	639
Freeborn County	653	5 856	1.8	1 251	1 619	128	57	20	51	22 152	75.5	11.5	4 345	1 380
Goodhue County	1 003	7 729	4.8	1 537	2 045	126	59	26	41	26 242	78.0	14.1	4 478	1 076
Grant County	81	1 141	–	158	256	5	5	–	–	4 341	71.9	11.4	691	217
Hennepin County	22 415	146 263	11.4	89 342	48 056	3 588	1 510	567	1 511	686 381	88.2	31.6	115 030	28 766
Houston County	360	3 575	13.1	685	937	53	11	23	19	11 874	75.9	14.4	1 819	468
Hubbard County	275	2 855	2.3	485	756	25	10	7	8	9 984	76.4	14.7	2 232	705
Isanti County	561	5 497	3.2	1 215	1 543	114	48	16	50	15 856	78.2	11.5	2 906	529
Itasca County	787	8 253	5.0	2 041	2 386	137	43	50	44	26 470	77.5	12.5	5 841	1 761
Jackson County	221	2 180	4.1	430	532	17	10	2	5	7 750	74.2	10.0	1 298	378
Kanabec County	255	2 670	1.5	392	727	52	16	9	27	8 021	69.9	8.9	1 685	410
Kandiyohi County	761	7 543	5.7	2 305	2 416	164	53	24	87	24 026	76.3	15.7	3 841	1 089
Kittson County	130	1 036	1.4	125	258	14	4	–	10	3 953	71.0	12.5	653	200
Koochiching County	269	3 049	9.6	782	948	74	32	12	30	10 849	73.0	10.4	2 255	648
Lac qui Parle County	154	1 623	.2	235	372	14	9	–	5	6 160	72.2	10.9	980	315
Lake County	238	1 753	2.2	308	511	35	14	2	19	7 303	80.2	12.2	1 758	514
Lake of the Woods County	66	757	–	110	170	12	5	4	3	2 687	75.2	11.0	573	161
Le Sueur County	513	4 640	11.6	989	1 209	83	45	14	24	14 595	76.3	13.1	2 532	637
Lincoln County	97	1 357	3.1	181	340	17	7	–	10	4 753	67.7	8.4	769	274
Lyon County	472	4 469	10.3	2 601	1 755	52	36	10	6	14 755	75.9	16.8	2 447	636
McLeod County	754	5 987	15.1	1 295	1 719	129	68	20	41	20 077	75.5	11.7	3 285	741
Mahnomen County	79	1 196	5.4	128	305	11	–	–	11	3 162	64.7	10.5	636	192
Marshall County	187	2 339	2.1	369	634	21	5	3	13	7 177	68.5	10.2	1 228	329
Martin County	589	4 210	10.5	870	1 121	49	33	–	16	15 472	75.2	13.0	2 757	889
Meeker County	464	4 088	4.8	657	1 082	74	33	22	19	13 367	73.4	10.0	2 220	607
Mille Lacs County	465	3 656	4.1	661	1 000	115	52	30	33	11 869	70.1	9.4	2 355	649
Morrison County	477	6 352	9.8	1 012	1 659	95	46	19	30	18 106	67.7	9.0	3 120	841
Mower County	806	6 572	10.2	1 695	1 934	79	56	9	14	25 099	75.8	12.9	4 809	1 592
Murray County	220	1 844	9.9	286	481	11	6	2	3	6 461	69.7	8.5	1 089	339
Nicollet County	568	4 829	14.0	3 917	2 095	76	20	5	51	16 232	81.5	22.4	2 706	548
Nobles County	407	3 730	7.4	844	1 091	97	58	16	20	13 163	70.4	11.1	2 054	548
Norman County	92	1 600	.1	161	377	5	1	–	4	5 421	69.7	9.7	914	273
Olmsted County	2 732	18 132	11.7	7 254	5 534	235	141	25	69	67 315	88.0	29.5	11 161	2 114
Otter Tail County	911	9 030	6.6	1 858	2 561	122	68	11	43	33 883	71.6	13.0	6 415	1 966
Pennington County	125	2 630	5.0	838	886	55	17	16	22	8 374	72.3	13.7	1 483	362
Pine County	347	4 316	3.6	798	1 166	126	45	36	45	13 813	69.2	9.5	2 789	751
Pipestone County	152	2 046	13.8	377	631	29	13	9	7	6 806	70.4	9.9	1 013	413
Polk County	569	6 340	8.9	1 831	1 873	67	31	14	22	20 677	73.0	12.9	3 694	1 097
Pope County	192	2 058	1.0	321	472	18	4	6	8	7 216	72.1	10.2	1 170	380
Ramsey County	10 217	73 896	16.8	46 665	24 530	1 824	713	383	728	310 366	85.0	28.8	52 423	13 619
Red Lake County	59	944	10.1	146	252	17	8	–	9	2 917	64.3	9.3	485	130
Redwood County	256	3 270	10.7	422	774	39	28	2	9	11 396	71.3	11.1	1 764	539
Renville County	377	3 313	10.2	633	839	36	22	6	8	11 709	71.7	10.2	1 803	509
Rice County	981	8 559	12.8	6 468	4 175	256	84	64	108	28 207	78.7	19.3	4 651	1 057
Rock County	240	1 941	6.1	323	475	15	10	4	1	6 432	69.8	10.8	956	322
Roseau County	321	2 950	2.4	247	710	31	23	–	8	9 063	71.8	10.2	1 434	350
St. Louis County	3 556	33 694	5.8	16 741	11 916	719	245	200	274	129 893	80.3	17.3	26 908	8 401
Scott County	1 333	11 485	13.7	2 754	3 033	210	116	36	56	34 888	84.8	17.2	5 570	839
Sherburne County	852	8 653	8.7	3 108	2 563	198	86	24	88	23 976	84.2	16.7	4 602	661
Sibley County	278	2 791	10.7	505	722	40	18	6	16	9 320	68.2	8.9	1 457	390
Stearns County	2 308	22 091	12.9	15 747	9 165	321	142	54	125	65 025	78.3	17.5	11 398	2 480
Steele County	692	5 695	8.1	1 526	1 775	163	83	17	63	19 253	79.4	16.0	3 229	769
Stevens County	178	1 770	5.9	1 925	1 092	12	10	2	–	5 903	77.0	17.0	852	238
Swift County	267	1 932	6.3	294	506	23	8	8	7	7 364	68.2	11.2	1 115	377
Todd County	378	5 160	7.6	798	1 325	78	28	22	28	14 632	68.4	7.8	2 548	618
Traverse County	79	816	2.7	73	181	8	2	2	4	3 086	71.2	9.8	485	165
Wabasha County	439	3 792	7.7	717	1 021	48	30	–	18	12 597	76.4	12.4	2 218	611
Wadena County	213	2 549	5.4	531	680	57	33	5	19	8 498	70.6	11.6	1 577	468
Waseca County	418	3 451	7.2	1 101	1 069	55	33	2	20	11 260	77.5	13.6	1 946	491
Washington County	3 822	29 382	8.5	9 284	7 991	380	206	74	100	89 896	90.0	26.2	16 466	2 455
Watonwan County	253	2 220	9.6	309	591	53	38	–	15	7 614	72.2	10.1	1 398	447
Wilkin County	96	1 428	8.8	334	408	40	5	15	20	4 831	73.8	11.6	806	206
Winona County	963	7 633	17.1	7 532	4 161	185	84	47	54	27 444	77.7	19.7	4 842	1 325
Wright County	1 501	14 645	7.4	2 608	3 822	221	126	33	62	40 413	80.1	12.1	6 943	1 201
Yellow Medicine County	227	2 139	5.5	539	562	22	10	–	12	7 825	72.6	9.9	1 298	426

TIPSII [UPF] GPH527 CENSUS90 72583600 06/18/92 1:41 PM MACHINE: C DATA:CENSUS90S*PH5TIPSDA27. 06/16/92 17:23:34 TAPE: NONE FRAME: 119
TSF:CENSUS90*92. 06/18/92 10:41:18 UTF:CENSUS90*93. 06/18/92 10:41:18 META:CENSUS90S*PH5TABLES27. 06/18/92 11:26:48

Table 4. **Education and Veteran Status: 1990**—Con.

[Data based on sample and subject to sampling variability, see text. For definitions of terms and meanings of symbols, see text]

State County Place and [In Selected States] County Subdivision	Persons 3 years and over enrolled in school				Persons 16 to 19 years					Persons 25 years and over			Civilian veterans 16 years and over	
		Elementary or high school				Not enrolled in school and not high school graduate								
	Preprimary school	Total	Percent in private school	College	Total	Total	Employed	Unemployed	Not in labor force	Total	Percent high school graduate or higher	Percent with bachelor's degree or higher	Total	65 years and over
PLACE AND COUNTY SUBDIVISION														
Aastad township, Otter Tail County	2	66	3.0	12	26	–	–	–	–	142	82.4	5.6	41	3
Acoma township, McLeod County	25	237	10.5	41	59	–	–	–	–	633	85.2	16.0	101	11
Acton township, Meeker County	14	112	2.7	16	33	–	–	–	–	272	75.7	5.1	53	14
Ada city, Norman County	28	279	–	34	82	–	–	–	–	1 243	68.9	13.4	202	65
Adams city, Mower County	4	69	17.4	30	36	2	2	–	–	538	63.2	11.0	82	48
Adams township, Mower County	4	93	24.7	16	36	–	–	–	–	274	76.6	5.8	41	3
Adrian city, Nobles County	14	179	2.8	22	57	4	4	–	–	803	65.3	9.6	119	27
Adrian township, Watonwan County	4	21	14.3	3	–	–	–	–	–	135	83.0	5.9	18	9
Aetna township, Pipestone County	5	37	–	5	10	–	–	–	–	167	71.3	12.0	21	4
Afton city, Washington County	79	550	5.3	184	140	5	5	–	–	1 696	95.2	38.6	267	41
Agassiz township, Lac qui Parle County	6	10	–	–	4	–	–	–	–	88	65.9	4.5	18	6
Agder township, Marshall County	–	21	–	3	6	–	–	–	–	68	69.1	7.4	11	4
Agram township, Morrison County	7	111	30.6	16	14	–	–	–	–	236	77.5	7.2	45	4
Aitkin city, Aitkin County	30	219	–	30	59	10	4	–	6	1 289	65.5	13.9	189	61
Aitkin township, Aitkin County	6	154	–	28	30	5	2	3	–	619	76.1	14.2	131	41
Akeley city, Hubbard County	3	91	–	9	29	4	2	2	–	260	66.9	1.9	66	24
Akeley township, Hubbard County	7	46	–	24	24	–	–	–	–	227	79.3	13.7	46	17
Akron township, Big Stone County	10	47	–	5	9	–	–	–	–	161	87.0	8.1	10	4
Akron township, Wilkin County	2	49	–	6	2	–	–	–	–	96	83.3	12.5	14	2
Alango township, St. Louis County	8	74	–	15	10	–	–	–	–	172	79.1	18.6	49	8
Alaska township, Beltrami County	8	56	3.6	24	19	1	1	–	–	162	74.1	14.8	41	15
Alba township, Jackson County	4	42	–	4	13	–	–	–	–	147	81.6	3.4	22	6
Albany city, Stearns County	37	229	7.0	57	51	3	–	–	3	1 029	63.6	10.8	140	46
Albany township, Stearns County	18	255	19.2	24	60	2	–	–	2	501	73.1	4.8	64	15
Alberta township, Benton County	7	184	2.7	19	57	7	5	–	2	424	60.8	4.2	52	17
Alberta city, Stevens County	5	13	–	–	–	–	–	–	–	94	85.1	10.6	14	8
Albert Lea city, Freeborn County	314	3 131	.3	709	878	73	24	14	35	12 455	75.7	14.1	2 609	905
Albert Lea township, Freeborn County	9	182	–	38	59	4	2	–	2	660	73.9	9.7	153	49
Albertville city, Wright County	37	192	9.4	75	44	5	2	–	3	680	86.8	10.6	105	11
Albin township, Brown County	3	93	49.5	11	32	2	2	–	–	213	66.2	3.8	31	4
Albion township, Wright County	18	215	.9	38	60	4	1	2	1	713	73.5	6.0	146	32
Alborn township, St. Louis County	5	100	6.0	12	28	–	–	–	–	180	91.7	10.0	48	16
Alden city, Freeborn County	7	93	2.2	31	29	3	3	–	–	420	76.0	10.7	64	31
Alden township, Freeborn County	15	77	–	16	25	–	–	–	–	234	81.6	11.1	36	6
Alden township, St. Louis County	4	26	11.5	3	8	–	–	–	–	106	66.0	6.6	22	2
Aldrich city, Wadena County	4	6	–	–	–	–	–	–	–	53	69.8	13.2	13	8
Aldrich township, Wadena County	10	124	4.0	8	29	–	–	–	–	287	76.0	5.6	34	7
Alexandria city, Douglas County	137	1 043	8.2	763	546	41	18	20	3	5 038	72.5	11.2	786	284
Alexandria township, Douglas County	134	933	7.2	180	226	6	6	–	–	2 471	87.0	18.4	483	105
Alfsborg township, Sibley County	6	66	16.7	6	20	2	–	2	–	248	66.1	5.2	34	5
Alliance township, Clay County	2	44	–	4	11	–	–	–	–	167	81.4	8.4	29	12
Alma township, Marshall County	–	19	–	–	4	2	–	–	2	83	37.3	7.2	22	6
Almond township, Big Stone County	2	35	–	–	5	–	–	–	–	109	82.6	11.9	15	3
Alpha city, Jackson County	–	5	–	4	5	–	–	–	–	55	60.0	–	12	7
Alta Vista township, Lincoln County	4	73	8.2	23	13	–	–	–	–	155	85.8	7.7	20	5
Alton township, Waseca County	–	78	16.7	21	14	2	–	–	2	330	73.3	7.6	50	14
Altona township, Pipestone County	4	37	10.8	9	2	–	–	–	–	114	78.9	1.8	15	2
Altura city, Winona County	2	69	5.8	9	11	–	–	–	–	223	69.5	8.1	40	7
Alvarado city, Marshall County	4	61	–	28	22	2	–	–	2	236	77.5	16.1	33	6
Alvwood township, Itasca County	–	10	–	4	3	–	–	–	–	34	61.8	–	6	6
Amador township, Chisago County	13	137	9.5	17	37	–	–	–	–	400	79.8	16.5	81	16
Amboy city, Blue Earth County	20	78	9.0	21	18	–	–	–	–	362	72.9	10.5	42	16
Amboy township, Cottonwood County	6	57	–	13	10	–	–	–	–	150	78.7	6.7	11	2
Amherst township, Fillmore County	8	93	30.1	6	20	9	2	2	5	231	62.3	8.2	25	9
Amiret township, Lyon County	6	80	11.3	10	19	–	–	–	–	153	75.8	13.1	17	–
Amo township, Cottonwood County	4	56	–	2	15	–	–	–	–	132	72.7	6.8	20	2
Amor township, Otter Tail County	10	66	–	8	18	–	–	–	–	286	57.0	6.3	49	16
Andover city, Anoka County	511	3 468	8.5	928	1 016	87	22	34	31	8 432	90.5	16.8	1 391	62
Andover township, Polk County	2	22	9.1	7	3	–	–	–	–	88	86.4	5.7	12	5
Andrea township, Wilkin County	2	19	15.8	–	10	–	–	–	–	49	83.7	20.4	8	–
Angora township, St. Louis County	5	77	2.6	9	25	–	–	–	–	167	78.4	7.8	29	9
Angus township, Polk County	2	23	–	14	5	–	–	–	–	68	86.8	13.2	6	2
Ann township, Cottonwood County	–	37	–	5	7	–	–	–	–	156	87.2	12.8	21	4
Annandale city, Wright County	32	428	–	71	118	12	2	3	7	1 254	76.9	12.9	214	56
Ann Lake township, Kanabec County	7	58	–	6	16	–	–	–	–	175	64.0	8.0	55	11
Anoka city, Anoka County	439	2 784	3.6	998	969	87	18	18	51	10 517	82.6	16.4	1 838	375
Ansel township, Cass County	4	23	–	–	10	5	2	3	–	72	65.3	–	21	5
Anthony township, Norman County	2	29	–	2	13	–	–	–	–	55	87.3	9.1	4	1
Antrim township, Watonwan County	2	57	36.8	6	19	–	–	–	–	202	73.8	5.9	35	8
Appleton city, Swift County	38	260	1.2	29	64	3	3	–	–	1 148	61.1	13.4	157	80
Appleton township, Swift County	4	53	–	8	18	–	–	–	–	143	78.3	19.6	17	7
Apple Valley city, Dakota County	1 138	7 837	4.4	1 987	1 993	128	62	23	43	19 913	95.4	36.6	3 610	196
Arago township, Hubbard County	6	109	1.8	6	23	2	2	–	–	306	82.0	12.7	82	27
Arbo township, Itasca County	19	193	6.7	46	33	–	–	–	–	511	84.7	13.1	96	19
Arco city, Lincoln County	4	14	–	–	3	–	–	–	–	76	81.6	3.9	10	2
Arctander township, Kandiyohi County	12	90	8.9	11	15	–	–	–	–	261	76.2	6.9	38	12
Arden Hills city, Ramsey County	214	1 508	14.6	1 358	709	14	6	–	8	5 619	90.5	45.5	870	202
Ardenhurst township, Itasca County	–	13	–	6	10	–	–	–	–	105	76.2	21.0	38	21
Arena township, Lac qui Parle County	10	49	–	3	9	–	–	–	–	111	83.8	7.2	15	2
Arendahl township, Fillmore County	4	73	–	9	10	–	–	–	–	212	81.1	4.7	44	4
Argyle city, Marshall County	18	112	–	23	27	2	–	–	2	399	75.7	13.8	44	9
Arlington city, Sibley County	28	330	9.7	69	95	6	4	–	2	1 242	69.1	11.1	190	60
Arlington township, Sibley County	7	140	17.1	19	23	2	2	–	–	395	73.9	7.3	69	8
Arlone township, Pine County	9	56	16.1	–	16	13	7	6	–	180	66.7	3.9	44	4
Arna township, Pine County	–	20	–	3	–	–	–	–	–	48	75.0	8.3	12	2
Arnold CDP, St. Louis County	5	586	7.8	158	162	25	7	5	13	1 838	76.7	14.3	394	93
Arrowhead township, St. Louis County	3	17	–	5	13	–	–	–	–	97	63.9	2.1	14	–
Arthur township, Kanabec County	37	315	–	53	99	4	4	–	–	953	77.3	15.6	213	52
Arthur township, Traverse County	6	24	–	–	4	–	–	–	–	70	80.0	–	2	2
Artichoke township, Big Stone County	2	11	–	5	–	–	–	–	–	75	84.0	5.3	2	–

TIPSII [UPF] GPH527 CENSUS90 72583600 06/18/92 1:41 PM MACHINE: C DATA:CENSUS90S*PH5TIPSDA27. 06/16/92 17:23:34 TAPE: NONE FRAME: 120
TSF:CENSUS90*92. 06/18/92 10:41:18 UTF:CENSUS90*93. 06/18/92 10:41:18 META:CENSUS90S*PH5TABLES27. 06/18/92 11:26:48

Table 4. **Education and Veteran Status: 1990**—Con.

[Data based on sample and subject to sampling variability, see text. For definitions of terms and meanings of symbols, see text]

State County Place and [In Selected States] County Subdivision	Persons 3 years and over enrolled in school				Persons 16 to 19 years					Persons 25 years and over			Civilian veterans 16 years and over	
		Elementary or high school				Not enrolled in school and not high school graduate								
	Preprimary school	Total	Percent in private school	College	Total	Total	Employed	Unemployed	Not in labor force	Total	Percent high school graduate or higher	Percent with bachelor's degree or higher	Total	65 years and over
PLACE AND COUNTY SUBDIVISION—Con.														
Arveson township, Kittson County	–	14	–	7	–	–	–	–	–	52	71.2	11.5	14	6
Ashby city, Grant County	7	74	–	16	26	2	2	–	–	367	67.6	4.1	56	27
Ash Lake township, Lincoln County	4	41	–	9	15	–	–	–	–	128	68.8	9.4	24	5
Ashland township, Dodge County	9	91	2.2	8	24	2	–	2	–	239	78.2	6.3	38	3
Ashley township, Stearns County	6	65	41.5	1	18	–	–	–	–	171	64.3	1.8	15	3
Askov city, Pine County	–	32	–	5	6	–	–	–	–	251	59.0	7.6	30	14
Athens township, Isanti County	56	513	3.5	74	146	9	–	2	7	1 149	84.5	7.7	226	14
Atherton township, Wilkin County	–	39	–	5	18	2	2	–	–	92	55.4	–	14	9
Atkinson township, Carlton County	4	43	20.9	7	20	–	–	–	–	156	80.8	12.2	40	8
Atlanta township, Becker County	5	27	–	15	2	–	–	–	–	79	69.6	6.3	6	4
Atwater city, Kandiyohi County	15	219	1.8	32	39	–	–	–	–	705	72.6	13.0	100	19
Audubon city, Becker County	13	97	–	21	13	–	–	–	–	236	77.1	5.1	55	14
Audubon township, Becker County	10	86	–	9	35	4	4	–	–	289	72.7	7.6	54	9
Augsburg township, Marshall County	–	24	12.5	4	5	–	–	–	–	62	67.7	12.9	8	4
Augusta township, Lac qui Parle County	–	6	–	5	6	–	–	–	–	103	68.9	9.7	12	–
Ault township, St. Louis County	–	–	–	–	–	–	–	–	–	55	52.7	25.5	15	6
Aurdal township, Otter Tail County	28	263	3.4	50	68	4	4	–	–	854	82.3	21.2	204	40
Aurora city, St. Louis County	31	319	.3	75	108	10	–	3	7	1 404	76.7	14.2	342	114
Aurora township, Steele County	10	154	8.4	25	44	2	2	–	–	383	73.6	6.8	68	26
Austin city, Mower County	498	3 477	13.3	1 126	1 081	48	38	4	6	15 095	75.7	15.2	3 099	1 145
Austin township, Mower County	43	375	17.3	96	112	3	–	–	3	1 167	82.4	15.6	259	65
Automba township, Carlton County	–	38	–	4	10	–	–	–	–	92	75.0	5.4	19	5
Avoca city, Murray County	6	13	–	1	5	–	–	–	–	98	54.1	2.0	14	5
Avon city, Stearns County	21	192	2.1	45	51	–	–	–	–	576	74.1	12.2	115	18
Avon township, Stearns County	47	490	7.3	1 362	696	–	–	–	–	1 290	80.7	18.4	259	57
Babbitt city, St. Louis County	12	209	–	51	54	–	–	–	–	1 180	72.7	8.6	301	73
Backus city, Cass County	4	52	–	8	16	5	–	3	2	157	58.6	2.5	27	14
Badger township, Polk County	–	56	–	2	7	–	–	–	–	109	64.2	11.0	20	10
Badger city, Roseau County	16	74	–	2	21	–	–	–	–	221	68.8	7.7	37	9
Badoura township, Hubbard County	4	7	–	–	–	–	–	–	–	58	67.2	–	9	3
Bagley city, Clearwater County	21	214	–	38	64	10	2	–	8	955	57.5	8.7	155	52
Baker township, Stevens County	9	30	30.0	2	10	–	–	–	–	92	79.3	9.8	13	2
Balaton city, Lyon County	2	134	–	18	31	–	–	–	–	531	69.3	11.7	72	31
Baldwin township, Sherburne County	37	549	1.3	138	177	23	12	11	–	1 874	77.2	11.9	468	172
Balkan township, St. Louis County	2	173	1.7	61	75	–	–	–	–	561	81.5	8.6	139	37
Ball Bluff township, Aitkin County	9	47	–	–	4	–	–	–	–	186	62.4	3.2	29	13
Balsam township, Aitkin County	–	4	–	–	–	–	–	–	–	19	52.6	26.3	–	–
Balsam township, Itasca County	7	93	8.6	15	14	–	–	–	–	329	75.1	11.2	84	29
Bancroft township, Freeborn County	21	178	–	52	72	5	5	–	–	733	81.6	12.0	179	32
Bandon township, Renville County	4	26	15.4	9	6	–	–	–	–	144	68.1	9.7	16	2
Bangor township, Pope County	7	42	–	2	7	–	–	–	–	142	77.5	4.2	17	4
Barber township, Faribault County	16	64	17.2	7	22	–	–	–	–	177	84.7	13.6	26	2
Barclay township, Cass County	11	101	–	9	26	–	–	–	–	253	81.4	10.3	77	17
Barnesville city, Clay County	7	432	–	101	109	9	9	–	–	1 338	71.2	12.1	213	57
Barnesville township, Clay County	–	54	–	13	29	–	–	–	–	119	71.4	17.6	25	8
Barnett township, Roseau County	7	30	–	–	–	–	–	–	–	129	60.5	1.6	16	5
Barnum city, Carlton County	9	106	–	31	23	6	–	–	6	306	75.2	11.4	55	17
Barnum township, Carlton County	20	199	–	24	49	9	6	–	3	472	83.9	13.8	105	14
Barrett city, Grant County	3	39	–	–	14	–	–	–	–	279	58.1	11.8	37	18
Barry city, Big Stone County	2	10	–	2	–	–	–	–	–	18	100.0	11.1	4	–
Barry township, Pine County	18	118	–	18	38	–	–	–	–	333	69.4	19.5	38	5
Barsness township, Pope County	1	47	–	3	6	–	–	–	–	103	82.5	9.7	21	4
Bartlett township, Todd County	10	125	4.0	8	36	–	–	–	–	231	74.9	2.2	47	7
Barto township, Roseau County	4	27	–	–	5	–	–	–	–	81	69.1	3.7	22	2
Bashaw township, Brown County	4	69	15.9	2	18	–	–	–	–	173	85.5	9.8	21	2
Bass Brook township, Itasca County	37	384	9.4	113	122	9	4	2	3	1 259	84.0	17.0	249	69
Bassett township, St. Louis County	–	6	–	3	9	–	–	–	–	35	45.7	–	6	4
Bath township, Freeborn County	11	95	–	12	20	–	–	–	–	311	73.6	4.8	36	10
Battle township, Beltrami County	2	17	–	–	–	–	–	–	–	33	72.7	15.2	3	–
Battle Lake city, Otter Tail County	4	69	5.8	11	24	–	–	–	–	567	61.2	13.1	125	60
Battle Plain township, Rock County	2	39	53.8	19	8	–	–	–	–	133	71.4	4.5	17	–
Baudette city, Lake of the Woods County	11	196	–	22	46	3	1	2	–	777	75.5	14.9	177	62
Baxter city, Crow Wing County	75	913	2.2	230	228	6	6	–	–	2 194	91.0	22.2	446	97
Baxter township, Lac qui Parle County	7	51	–	17	24	3	3	–	–	149	83.9	5.4	23	–
Bay Lake township, Crow Wing County	8	53	–	20	9	–	–	–	–	529	69.2	11.2	120	56
Bayport city, Washington County	34	357	21.0	202	41	–	–	–	–	2 669	85.3	10.9	569	73
Baytown township, Washington County	34	179	10.6	58	67	2	–	2	–	583	89.0	25.2	131	16
Bear Creek township, Clearwater County	3	28	–	4	11	–	–	–	–	71	91.5	12.7	14	3
Beardsley city, Big Stone County	–	36	–	10	11	–	–	–	–	201	52.7	7.5	27	7
Bear Park township, Norman County	1	47	–	4	13	–	–	–	–	161	59.6	5.6	22	12
Bearville township, Itasca County	3	24	–	2	2	–	–	–	–	87	73.6	5.7	24	5
Beatty township, St. Louis County	17	59	5.1	18	21	–	–	–	–	265	89.8	19.6	61	21
Beauford township, Blue Earth County	10	90	7.8	35	32	–	–	–	–	284	72.5	12.3	42	15
Beaulieu township, Mahnomen County	–	44	–	5	7	–	–	–	–	85	58.8	3.5	21	6
Beaver township, Aitkin County	2	19	–	5	–	–	–	–	–	44	95.5	18.2	13	–
Beaver township, Fillmore County	7	34	–	2	2	–	–	–	–	146	73.3	2.1	24	6
Beaver township, Roseau County	2	11	–	–	6	2	2	–	–	50	58.0	–	7	–
Beaver Bay city, Lake County	–	15	–	–	11	–	–	–	–	100	81.0	8.0	28	7
Beaver Bay township, Lake County	12	74	–	8	29	–	–	–	–	364	88.2	15.1	100	21
Beaver Creek city, Rock County	4	46	4.3	6	16	–	–	–	–	171	79.5	4.1	28	10
Beaver Creek township, Rock County	7	130	17.7	19	28	–	–	–	–	251	82.5	4.4	39	7
Beaver Falls township, Renville County	3	65	3.1	11	17	–	–	–	–	146	63.0	6.2	24	9
Becker township, Cass County	8	84	8.3	11	20	–	–	–	–	235	64.3	3.4	53	9
Becker city, Sherburne County	25	195	–	58	73	8	4	–	4	533	83.5	6.6	100	10
Becker township, Sherburne County	74	569	3.7	101	132	13	2	–	11	1 244	83.4	9.9	221	16
Bejou city, Mahnomen County	1	35	–	–	7	–	–	–	–	69	53.6	2.9	12	6
Bejou township, Mahnomen County	–	24	–	4	5	–	–	–	–	70	70.0	10.0	9	–
Belfast township, Murray County	7	49	–	6	16	–	–	–	–	130	77.7	6.9	14	–
Belgium township, Polk County	4	33	6.1	2	8	–	–	–	–	61	83.6	3.3	10	8
Belgrade township, Nicollet County	49	279	18.6	89	75	3	–	–	3	876	89.2	30.1	138	31
Belgrade city, Stearns County	10	88	–	14	25	–	–	–	–	494	62.3	13.6	48	21
Bellechester city	–	16	–	9	15	2	–	–	2	77	81.8	3.9	14	4
Goodhue County	–	16	–	9	15	2	–	–	2	77	81.8	3.9	14	4
Wabasha County	–	–	–	–	–	–	–	–	–	–	–	–	–	–

TIPSII [UPF] GPH527 CENSUS90 72583600 06/18/92 1:41 PM MACHINE: C DATA:CENSUS90S*PH5TIPSDA27. 06/16/92 17:23:34 TAPE: NONE FRAME: 121
TSF:CENSUS90*92. 06/18/92 10:41:18 UTF:CENSUS90*93. 06/18/92 10:41:18 META:CENSUS90S*PH5TABLES27. 06/18/92 11:26:48

Table 4. **Education and Veteran Status: 1990**—Con.

[Data based on sample and subject to sampling variability, see text. For definitions of terms and meanings of symbols, see text]

State County Place and [In Selected States] County Subdivision	Persons 3 years and over enrolled in school				Persons 16 to 19 years					Persons 25 years and over			Civilian veterans 16 years and over	
		Elementary or high school				Not enrolled in school and not high school graduate								
	Preprimary school	Total	Percent in private school	College	Total	Total	Employed	Unemployed	Not in labor force	Total	Percent high school graduate or higher	Percent with bachelor's degree or higher	Total	65 years and over
PLACE AND COUNTY SUBDIVISION—Con.														
Belle Creek township, Goodhue County	2	69	–	21	20	–	–	–	–	232	79.3	11.6	31	14
Belle Plaine city, Scott County	78	599	15.0	83	132	16	14	–	2	1 976	69.9	11.2	260	79
Belle Plaine township, Scott County	6	170	5.9	26	55	3	1	–	2	398	68.6	5.8	64	8
Belle Prairie township, Morrison County	26	340	8.8	59	94	4	2	–	2	1 017	83.5	21.4	167	54
Belle River township, Douglas County	6	74	–	22	22	4	4	–	–	235	69.4	2.6	28	6
Bellevue township, Morrison County	21	211	2.8	19	41	–	–	–	–	476	78.4	6.7	91	18
Bellingham city, Lac qui Parle County	9	53	–	9	4	–	–	–	–	167	64.1	7.8	29	14
Belmont township, Jackson County	11	51	–	14	18	–	–	–	–	174	74.1	6.9	28	5
Beltrami city, Polk County	3	23	–	2	6	–	–	–	–	92	72.8	4.3	11	2
Belvidere township, Goodhue County	12	101	1.0	8	17	–	–	–	–	306	75.5	7.8	48	18
Belview city, Redwood County	–	50	–	4	8	–	–	–	–	291	60.1	7.6	62	21
Bemidji city, Beltrami County	130	1 566	4.1	2 865	1 211	86	16	11	59	5 759	76.9	25.3	1 129	330
Bemidji township, Beltrami County	47	538	3.0	264	158	26	–	4	22	1 508	85.5	22.8	304	56
Bena city, Cass County	7	42	–	6	13	–	–	–	–	87	43.7	4.6	20	2
Bennington township, Mower County	2	50	–	6	13	–	–	–	–	111	65.8	1.8	16	6
Benson city, Swift County	52	513	14.6	70	143	16	5	8	3	2 377	58.5	9.6	413	134
Benson township, Swift County	14	59	5.1	8	16	–	–	–	–	208	87.5	12.0	25	14
Benton township, Carver County	15	214	23.8	33	66	8	6	–	2	537	80.8	11.7	90	10
Benville township, Beltrami County	–	2	–	7	11	–	–	–	–	79	35.4	–	20	8
Ben Wade township, Pope County	2	71	–	8	20	–	–	–	–	171	72.5	6.4	21	–
Bergen township, McLeod County	6	171	8.8	27	46	–	–	–	–	513	76.2	7.8	60	2
Berlin township, Steele County	3	106	–	17	37	1	–	–	1	328	76.8	7.3	54	9
Bernadotte township, Nicollet County	9	52	26.9	12	10	–	–	–	–	210	76.7	6.7	27	8
Bertha city, Todd County	4	128	–	23	34	–	–	–	–	330	70.0	14.2	56	13
Bertha township, Todd County	4	87	–	9	17	–	–	–	–	236	69.5	4.7	28	2
Beseman township, Carlton County	–	39	–	12	12	–	–	–	–	76	84.2	5.3	17	9
Bethel city, Anoka County	6	75	9.3	15	27	–	–	–	–	221	76.0	2.3	34	6
Beulah township, Cass County	3	3	–	–	7	–	–	–	–	33	81.8	–	15	3
Big Bend township, Chippewa County	5	60	–	12	2	–	–	–	–	212	71.2	7.5	28	10
Bigelow city, Nobles County	2	47	–	3	16	7	–	4	3	154	61.7	1.3	26	11
Bigelow township, Nobles County	19	95	29.5	39	31	2	–	–	2	263	88.6	12.5	38	12
Big Falls city, Koochiching County	17	64	–	10	21	2	–	–	2	250	62.0	5.6	48	19
Bigfork city, Itasca County	7	64	–	6	20	3	3	–	–	273	64.1	8.1	50	10
Bigfork township, Itasca County	6	67	16.4	23	17	2	–	–	2	246	72.0	12.6	66	30
Big Lake city, Sherburne County	39	528	1.7	173	179	48	16	9	23	1 768	78.9	13.9	314	47
Big Lake township, Sherburne County	97	1 055	10.2	180	274	–	–	–	–	2 571	89.1	16.0	466	50
Big Stone township, Big Stone County	–	60	–	2	28	–	–	–	–	180	77.2	19.4	40	12
Big Woods township, Marshall County	3	40	–	10	17	–	–	–	–	73	79.5	2.7	14	4
Bingham Lake city, Cottonwood County	2	15	–	–	4	–	–	–	–	99	73.7	2.0	22	1
Birch township, Beltrami County	5	12	–	7	2	–	–	–	–	58	79.3	15.5	15	6
Birch Cooley township, Renville County	8	41	19.5	7	15	2	2	–	–	214	74.8	3.3	32	8
Birch Creek township, Pine County	5	41	–	10	23	3	–	3	–	160	63.8	3.8	39	15
Birchdale township, Todd County	11	180	11.1	14	39	–	–	–	–	498	69.9	11.8	109	32
Birch Lake township, Cass County	7	53	–	10	17	2	–	–	2	343	73.2	8.5	67	20
Birch Lake unorg., St. Louis County	14	89	–	37	30	–	–	–	–	330	78.5	4.8	90	36
Birchwood Village city, Washington County	45	208	27.4	142	52	–	–	–	–	655	97.1	58.8	101	20
Bird Island city, Renville County	38	230	33.9	47	47	3	2	1	–	887	65.2	11.2	127	52
Bird Island township, Renville County	7	49	4.1	6	2	–	–	–	–	159	77.4	11.3	28	5
Biscay city, McLeod County	1	30	16.7	–	8	–	–	–	–	67	86.6	–	8	2
Bismarck township, Sibley County	16	59	–	3	14	–	–	–	–	194	67.0	9.3	29	6
Biwabik city, St. Louis County	26	174	–	41	68	–	–	–	–	763	80.7	8.7	153	53
Biwabik township, St. Louis County	17	167	–	44	40	–	–	–	–	567	87.5	17.6	127	30
Blackberry township, Itasca County	11	146	–	49	38	4	–	–	4	395	80.0	11.4	92	20
Blackduck city, Beltrami County	12	114	–	16	38	6	–	2	4	502	62.5	11.8	103	50
Black Hammer township, Houston County	15	75	–	6	9	1	1	–	–	195	83.1	21.5	18	8
Blackhoof township, Carlton County	8	163	–	25	29	2	2	–	–	350	80.9	12.0	80	21
Black River township, Pennington County	–	8	–	2	2	–	–	–	–	58	75.9	17.2	14	2
Blaine city	983	7 981	5.3	2 349	2 230	238	140	50	48	22 516	87.3	14.6	4 264	386
Anoka County	983	7 981	5.3	2 349	2 230	238	140	50	48	22 516	87.3	14.6	4 264	386
Ramsey County	–	–	–	–	–	–	–	–	–	–	–	–	–	–
Blakeley township, Scott County	15	113	12.4	17	28	–	–	–	–	257	76.7	5.1	40	7
Blind Lake township, Cass County	6	8	–	–	–	–	–	–	–	39	79.5	5.1	10	3
Blomkest city, Kandiyohi County	–	42	–	11	15	–	–	–	–	105	65.7	3.8	30	4
Bloom township, Nobles County	6	86	11.6	16	20	–	–	–	–	121	86.8	8.3	19	–
Bloomer township, Marshall County	2	45	–	7	9	–	–	–	–	52	73.1	–	4	–
Bloomfield township, Fillmore County	4	71	2.8	18	32	2	2	–	–	259	69.9	7.3	49	12
Blooming Grove township, Waseca County	15	145	6.9	23	29	–	–	–	–	346	82.4	11.6	60	9
Blooming Prairie city, Dodge County	–	–	–	–	–	–	–	–	–	–	–	–	–	–
Blooming Prairie city	35	415	2.7	59	111	20	1	–	19	1 265	72.4	10.8	201	69
Dodge County	–	–	–	–	–	–	–	–	–	–	–	–	–	–
Steele County	35	415	2.7	59	111	20	1	–	19	1 265	72.4	10.8	201	69
Blooming Prairie township, Steele County	16	90	11.1	16	23	2	–	–	2	326	72.7	6.1	43	10
Bloomington city, Hennepin County	1 898	11 832	11.1	6 617	4 038	162	119	13	30	59 401	91.2	31.7	11 589	2 700
Blowers township, Otter Tail County	7	109	1.8	12	31	–	–	–	–	178	65.7	4.5	36	6
Blueberry township, Wadena County	10	110	–	26	31	3	3	–	–	352	73.3	10.2	77	20
Blue Earth city, Faribault County	89	694	–	166	174	–	–	–	–	2 605	74.4	14.4	352	116
Blue Earth City township, Faribault County	17	92	–	13	25	–	–	–	–	323	78.6	14.2	50	9
Blue Hill township, Sherburne County	18	196	3.6	22	50	4	4	–	–	462	76.2	7.4	102	7
Blue Mounds township, Pope County	4	47	–	11	9	–	–	–	–	124	72.6	19.4	21	2
Bluffton city, Otter Tail County	4	42	11.9	–	12	–	–	–	–	117	72.6	6.8	18	4
Bluffton township, Otter Tail County	4	88	12.5	7	29	3	3	–	–	226	75.7	5.3	40	4
Bock city, Mille Lacs County	8	23	–	4	8	–	–	–	–	68	66.2	5.9	7	3
Bogus Brook township, Mille Lacs County	28	181	18.8	27	45	8	1	–	7	543	75.5	9.8	86	17
Bondin township, Murray County	10	77	15.6	6	12	3	–	–	3	209	79.4	12.4	36	11
Boon Lake township, Renville County	6	67	6.0	18	24	–	–	–	–	242	78.9	9.1	45	6
Borgholm township, Mille Lacs County	22	241	–	36	68	9	9	–	–	616	73.7	5.8	128	27
Borup city, Norman County	–	26	–	–	6	–	–	–	–	68	73.5	–	9	7
Bovey city, Itasca County	9	93	–	46	26	1	–	–	1	449	75.7	10.0	89	41
Bowlus city, Morrison County	2	39	–	6	9	3	3	–	–	168	57.7	4.8	16	2
Bowstring township, Itasca County	3	27	–	2	12	4	–	2	2	117	72.6	3.4	31	11
Bowstring Lake unorg., Itasca County	51	232	5.6	49	82	7	2	–	5	515	63.9	6.6	130	32
Boxville township, Marshall County	–	4	–	–	2	–	–	–	–	27	63.0	–	8	6

TIPSII [UPF] GPH527 CENSUS90 72583600 06/18/92 1:41 PM MACHINE: C DATA:CENSUS90S*PH5TIPSDA27. 06/16/92 17:23:34 TAPE: NONE FRAME: 122
TSF:CENSUS90*92. 06/18/92 10:41:18 UTF:CENSUS90*93. 06/18/92 10:41:18 META:CENSUS90S*PH5TABLES27. 06/18/92 11:26:48

Table 4. **Education and Veteran Status: 1990**—Con.

[Data based on sample and subject to sampling variability, see text. For definitions of terms and meanings of symbols, see text]

State County Place and [In Selected States] County Subdivision	Persons 3 years and over enrolled in school				Persons 16 to 19 years					Persons 25 years and over			Civilian veterans 16 years and over	
		Elementary or high school				Not enrolled in school and not high school graduate								
	Preprimary school	Total	Percent in private school	College	Total	Total	Employed	Unemployed	Not in labor force	Total	Percent high school graduate or higher	Percent with bachelor's degree or higher	Total	65 years and over
PLACE AND COUNTY SUBDIVISION—Con.														
Boyd city, Lac qui Parle County	6	59	–	4	8	–	–	–	–	159	63.5	5.0	27	3
Boy Lake township, Cass County	–	3	–	13	2	–	–	–	–	87	49.4	–	30	3
Boy River city, Cass County	–	8	75.0	–	–	–	–	–	–	34	70.6	11.8	4	2
Boy River township, Cass County	2	30	–	5	14	–	–	–	–	52	67.3	3.8	9	5
Bradbury township, Mille Lacs County	–	31	–	8	–	–	–	–	–	85	70.6	27.1	23	7
Bradford township, Isanti County	84	649	4.9	163	187	16	1	–	15	1 525	84.3	9.8	312	43
Bradford township, Wilkin County	–	25	–	2	7	2	–	2	–	56	75.0	3.6	6	2
Braham city	22	229	.9	30	59	9	7	2	–	675	72.7	13.8	117	30
Isanti County	22	229	.9	30	59	9	7	2	–	675	72.7	13.8	117	30
Kanabec County	–	–	–	–	–	–	–	–	–	–	–	–	–	–
Brainerd city, Crow Wing County	251	2 117	4.0	837	726	54	20	29	5	7 679	73.1	13.8	1 288	397
Branch city, Chisago County	78	532	.9	113	147	17	9	6	2	1 406	82.2	11.5	263	42
Brandon city, Douglas County	4	101	–	21	11	–	–	–	–	272	67.3	5.9	55	24
Brandon township, Douglas County	8	132	3.0	23	27	–	–	–	–	338	79.6	15.7	96	23
Brandrup township, Wilkin County	–	42	–	9	14	–	–	–	–	118	75.4	8.5	16	2
Brandsvold township, Polk County	2	41	–	7	15	–	–	–	–	167	73.7	10.8	28	5
Brandt township, Polk County	–	10	–	1	4	–	–	–	–	47	46.8	–	6	2
Bray township, Pennington County	2	23	–	2	13	6	–	3	3	36	55.6	–	10	–
Breckenridge city, Wilkin County	67	648	15.4	205	190	22	3	13	6	2 401	74.8	13.2	395	98
Breckenridge township, Wilkin County	3	46	–	8	31	12	–	–	12	102	65.7	10.8	15	6
Breezy Point city, Crow Wing County	–	87	3.4	10	18	–	–	–	–	318	83.6	14.8	79	27
Breitung township, St. Louis County	14	65	–	18	18	1	1	–	–	553	77.2	11.9	130	45
Bremen township, Pine County	7	38	–	3	3	–	–	–	–	75	65.3	12.0	12	3
Brevator township, St. Louis County	45	230	4.3	56	58	6	3	–	3	663	80.7	7.4	112	15
Brewster city, Nobles County	15	83	–	12	18	2	–	–	2	330	69.4	9.1	72	31
Bricelyn city, Faribault County	9	75	5.3	8	18	4	–	–	4	300	68.0	14.3	68	19
Bridgewater township, Rice County	45	354	9.6	69	89	4	2	–	2	1 021	89.6	35.0	200	38
Brighton township, Nicollet County	5	51	25.5	8	7	–	–	–	–	118	72.9	6.8	8	–
Brislet township, Polk County	1	10	–	3	3	–	–	–	–	50	74.0	10.0	2	–
Bristol township, Fillmore County	14	77	2.6	3	23	–	–	–	–	259	75.7	11.2	42	7
Brockway township, Stearns County	50	532	.6	124	151	13	13	–	–	1 254	79.3	11.6	205	28
Brookfield township, Renville County	2	45	–	9	20	4	2	2	–	134	84.3	4.5	22	9
Brook Lake unorg., Beltrami County	6	30	16.7	4	5	–	–	–	–	120	59.2	4.2	20	5
Brooklyn Center city, Hennepin County	385	4 362	2.4	1 819	1 499	150	88	8	54	19 152	83.8	14.1	4 210	1 075
Brooklyn Park city, Hennepin County	1 239	10 442	5.6	3 994	3 120	250	101	70	79	33 231	90.7	20.9	5 706	547
Brook Park city, Pine County	–	25	–	–	18	–	–	–	–	123	61.8	4.1	14	7
Brook Park township, Pine County	–	68	–	5	18	6	–	6	–	187	72.2	1.6	45	6
Brooks city, Red Lake County	1	31	12.9	5	12	2	2	–	–	88	30.7	11.4	23	6
Brookston city, St. Louis County	2	22	–	2	7	2	2	–	–	49	63.3	4.1	8	4
Brookville township, Redwood County	5	64	23.4	–	16	–	–	–	–	143	72.7	5.6	9	1
Brooten city	5	115	–	16	36	2	–	–	2	414	65.2	14.0	70	29
Pope County	–	–	–	–	–	–	–	–	–	–	–	–	–	–
Stearns County	5	115	–	16	36	2	–	–	2	414	65.2	14.0	70	29
Browerville city, Todd County	22	156	8.3	17	39	2	–	–	2	487	64.3	7.8	79	27
Browns Creek township, Red Lake County	3	12	41.7	–	3	–	–	–	–	39	74.4	5.1	4	–
Brownsdale city, Mower County	18	159	–	22	32	–	–	–	–	463	69.5	7.8	70	21
Browns Valley township, Big Stone County	5	85	–	16	26	3	3	–	–	331	61.3	6.9	42	15
Browns Valley city, Traverse County	9	129	–	11	14	2	–	2	–	574	63.4	10.1	102	38
Brownsville city, Houston County	2	101	7.9	7	23	–	–	–	–	269	67.3	7.1	44	6
Brownsville township, Houston County	–	90	15.6	19	22	3	–	3	–	255	79.6	6.3	39	6
Brownton city, McLeod County	7	162	4.3	11	45	2	–	2	–	498	65.3	6.0	83	19
Bruce township, Todd County	17	116	1.7	29	32	–	–	–	–	366	69.7	11.5	81	18
Bruno city, Pine County	–	12	–	3	6	–	–	–	–	38	55.3	–	14	7
Bruno township, Pine County	2	26	–	1	6	–	–	–	–	104	59.6	9.6	23	–
Brunswick township, Kanabec County	7	289	–	25	73	9	2	–	7	648	70.8	7.3	142	27
Brush Creek township, Faribault County	5	35	–	4	10	–	–	–	–	161	68.3	3.7	26	7
Buckman city, Morrison County	2	22	40.9	2	5	–	–	–	–	105	54.3	1.9	26	12
Buckman township, Morrison County	13	173	15.0	20	42	6	2	4	–	382	63.9	6.3	43	8
Buffalo city, Wright County	125	1 227	4.2	285	371	33	16	15	2	4 101	79.8	16.5	671	120
Buffalo township, Wright County	36	484	6.8	71	142	7	5	2	–	1 231	85.8	12.3	219	29
Buffalo Lake city, Renville County	20	93	–	16	16	–	–	–	–	522	61.1	7.7	84	39
Buh township, Morrison County	11	148	33.8	21	49	4	–	2	2	276	74.3	4.7	43	11
Buhl city, St. Louis County	10	167	–	48	53	–	–	–	–	644	74.1	10.4	143	57
Bullard township, Wadena County	9	33	21.2	15	7	–	–	–	–	99	74.7	12.1	20	–
Bull Moose township, Cass County	–	9	–	2	5	–	–	–	–	57	78.9	8.8	14	2
Bungo township, Cass County	2	23	–	–	7	2	2	–	–	67	61.2	–	11	–
Burbank township, Kandiyohi County	13	104	–	15	26	3	–	–	3	267	73.8	10.5	47	7
Burke township, Pipestone County	8	73	17.8	17	33	2	2	–	–	155	72.9	3.9	21	3
Burleene township, Todd County	5	107	–	7	32	–	–	–	–	214	69.6	1.4	55	4
Burlington township, Becker County	16	260	5.4	43	61	5	5	–	–	672	79.8	13.1	148	24
Burnhamville township, Todd County	2	210	–	23	40	5	3	2	–	393	71.8	7.6	84	11
Burns township, Anoka County	78	463	6.0	137	171	11	6	5	–	1 442	86.3	10.5	269	27
Burnstown township, Brown County	14	78	10.3	4	16	–	–	–	–	213	72.3	8.5	27	6
Burnsville city, Dakota County	1 374	9 036	5.6	3 325	2 604	169	65	19	85	31 215	94.5	34.3	5 716	581
Burton township, Yellow Medicine County	4	36	16.7	4	9	–	–	–	–	126	74.6	14.3	21	3
Burtrum city, Todd County	8	48	–	6	9	3	–	3	–	81	63.0	4.9	13	3
Buse township, Otter Tail County	24	109	17.4	22	27	3	–	–	3	368	76.4	14.4	54	7
Butler township, Otter Tail County	5	41	4.9	3	4	–	–	–	–	162	61.7	6.2	28	5
Butterfield city, Watonwan County	4	83	9.6	11	15	–	–	–	–	338	57.7	7.7	65	24
Butterfield township, Watonwan County	17	75	25.3	4	33	3	3	–	–	236	81.4	14.0	31	6
Butternut Valley township, Blue Earth County	14	69	–	21	8	–	–	–	–	235	86.8	12.3	33	8
Buzzle township, Beltrami County	10	69	–	8	10	–	–	–	–	173	68.2	10.4	36	18
Bygland township, Polk County	2	79	6.3	10	18	–	–	–	–	167	77.2	9.6	27	5
Byron township, Cass County	4	33	9.1	9	8	–	–	–	–	118	61.0	1.7	20	4

TIPSII [UPF] GPH527 CENSUS90 72583600 06/18/92 1:41 PM MACHINE: C DATA:CENSUS90S*PH5TIPSDA27. 06/16/92 17:23:34 TAPE: NONE FRAME: 123
TSF:CENSUS90*92. 06/18/92 10:41:18 UTF:CENSUS90*93. 06/18/92 10:41:18 META:CENSUS90S*PH5TABLES27. 06/18/92 11:26:48

Table 4. **Education and Veteran Status: 1990**—Con.

[Data based on sample and subject to sampling variability, see text. For definitions of terms and meanings of symbols, see text]

State County Place and [In Selected States] County Subdivision	Persons 3 years and over enrolled in school				Persons 16 to 19 years					Persons 25 years and over			Civilian veterans 16 years and over	
		Elementary or high school				Not enrolled in school and not high school graduate								
	Preprimary school	Total	Percent in private school	College	Total	Total	Employed	Unemployed	Not in labor force	Total	Percent high school graduate or higher	Percent with bachelor's degree or higher	Total	65 years and over
PLACE AND COUNTY SUBDIVISION—Con.														
Byron city, Olmsted County	68	597	.3	140	129	5	5	–	–	1 371	91.5	20.0	233	34
Byron township, Waseca County	4	52	–	10	8	–	–	–	–	180	71.1	5.0	19	6
Cairo township, Renville County	6	65	20.0	6	21	2	2	–	–	169	80.5	5.9	20	6
Caledonia city, Houston County	49	514	27.8	74	125	11	6	–	5	1 888	63.7	10.4	216	59
Caledonia township, Houston County	17	118	12.7	12	32	–	–	–	–	312	78.2	13.1	38	7
Callaway city, Becker County	4	55	9.1	14	11	3	3	–	–	112	70.5	8.0	14	1
Callaway township, Becker County	10	79	–	14	25	–	–	–	–	170	74.7	1.2	38	9
Calumet city, Itasca County	12	64	–	11	10	4	–	2	2	230	71.7	3.0	55	23
Cambria township, Blue Earth County	15	56	7.1	6	11	–	–	–	–	200	78.5	16.0	43	7
Cambridge city, Isanti County	63	769	.9	331	221	8	6	–	2	3 452	70.9	16.0	497	154
Cambridge township, Isanti County	50	426	3.8	112	126	6	2	–	4	1 227	81.7	16.1	219	39
Camden township, Carver County	36	203	36.5	19	65	2	–	–	2	556	76.4	6.3	69	6
Cameron township, Murray County	–	52	–	–	8	–	–	–	–	106	84.9	5.7	20	–
Camp township, Renville County	6	42	19.0	4	10	–	–	–	–	147	67.3	4.8	21	6
Campbell city, Wilkin County	–	52	–	6	14	–	–	–	–	149	76.5	10.7	33	8
Campbell township, Wilkin County	–	29	–	10	2	–	–	–	–	82	86.6	14.6	18	2
Camp Lake township, Swift County	12	67	3.0	14	19	–	–	–	–	162	69.8	9.3	24	6
Camp Release township, Lac qui Parle County	2	59	–	6	10	2	2	–	–	175	78.9	5.1	32	11
Canby city, Yellow Medicine County	38	269	10.8	97	78	3	3	–	–	1 292	61.8	11.2	215	94
Candor township, Otter Tail County	8	122	–	18	21	–	–	–	–	243	76.1	11.5	38	18
Canisteo township, Dodge County	6	141	–	33	44	–	–	–	–	378	84.7	18.5	84	6
Cannon township, Kittson County	–	9	–	–	6	2	–	–	2	14	64.3	–	3	–
Cannon City township, Rice County	30	228	24.1	44	78	5	2	–	3	687	75.1	8.6	109	32
Cannon Falls city, Goodhue County	62	566	1.6	120	127	9	2	–	7	2 038	75.0	12.5	340	96
Cannon Falls township, Goodhue County	35	286	9.1	47	84	11	6	–	5	810	85.3	15.2	159	29
Canosia township, St. Louis County	25	359	3.6	82	84	–	–	–	–	1 107	87.9	18.2	216	61
Canton city, Fillmore County	4	54	–	6	16	–	–	–	–	255	72.9	5.1	43	6
Canton township, Fillmore County	13	133	35.3	4	61	37	15	–	22	289	51.2	6.6	32	12
Caribou township, Kittson County	2	11	45.5	–	2	–	–	–	–	31	74.2	–	9	3
Carimona township, Fillmore County	15	72	–	15	25	–	–	–	–	208	81.3	8.7	27	–
Carlisle township, Otter Tail County	8	55	30.9	10	18	–	–	–	–	146	84.9	14.4	17	2
Carlos city, Douglas County	5	80	5.0	10	16	–	–	–	–	229	76.4	7.0	39	6
Carlos township, Douglas County	26	263	2.3	55	89	2	–	–	2	922	85.0	17.2	191	61
Carlston township, Freeborn County	4	84	4.8	14	24	–	–	–	–	250	78.0	7.2	31	7
Carlton city, Carlton County	10	145	1.4	22	52	3	–	3	–	613	72.8	11.9	90	20
Carpenter township, Itasca County	4	34	11.8	6	11	–	–	–	–	130	50.0	1.5	37	14
Carrolton township, Fillmore County	–	82	2.4	14	21	2	2	–	–	176	84.7	14.2	26	5
Carson township, Cottonwood County	3	108	21.3	2	26	–	–	–	–	246	72.0	5.7	25	4
Carsonville township, Becker County	11	59	–	–	14	–	–	–	–	139	60.4	12.2	33	13
Carver city, Carver County	28	108	2.8	35	36	6	6	–	–	456	77.9	11.6	58	–
Cascade township, Olmsted County	161	566	7.6	180	180	10	10	–	–	1 937	89.9	39.1	268	13
Cashel township, Swift County	2	33	–	7	5	–	–	–	–	114	79.8	12.3	16	3
Cass Lake city, Cass County	21	228	8.8	37	34	4	–	–	4	566	67.0	4.8	122	24
Castle Rock township, Dakota County	41	350	5.7	58	85	4	2	–	2	867	84.0	12.0	136	19
Cedar township, Marshall County	–	17	–	–	7	–	–	–	–	68	69.1	–	12	3
Cedar township, Martin County	10	38	–	9	19	–	–	–	–	183	79.2	9.3	30	8
Cedarbend township, Roseau County	–	69	–	–	7	–	–	–	–	122	75.4	7.4	22	3
Cedar Lake township, Scott County	37	365	15.1	49	102	3	3	–	–	1 043	84.9	16.7	187	14
Cedar Mills city, Meeker County	1	14	–	–	5	–	–	–	–	52	51.9	3.8	5	5
Cedar Mills township, Meeker County	20	138	8.7	20	42	–	–	–	–	336	73.8	6.3	43	7
Cedar Valley township, St. Louis County	4	45	–	2	14	–	–	–	–	146	56.8	7.5	32	6
Center township, Crow Wing County	–	103	16.5	24	31	–	–	–	–	329	74.2	13.4	120	35
Center City city, Chisago County	6	96	2.1	19	26	6	–	6	–	282	85.5	22.3	66	13
Center Creek township, Martin County	15	63	3.2	14	9	–	–	–	–	222	74.8	12.2	37	15
Centerville city, Anoka County	47	288	1.4	100	61	9	7	2	–	904	85.3	15.5	113	10
Ceresco township, Blue Earth County	4	55	20.0	7	15	–	–	–	–	155	72.9	12.3	12	–
Cerro Gordo township, Lac qui Parle County	12	71	–	8	8	–	–	–	–	176	82.4	11.4	14	3
Ceylon city, Martin County	11	103	3.9	11	35	2	–	–	2	296	63.5	7.4	45	11
Champion township, Wilkin County	–	13	–	6	3	–	–	–	–	57	84.2	14.0	12	2
Champlin city, Hennepin County	507	3 064	3.5	1 124	817	45	28	3	14	9 664	91.5	19.1	1 400	134
Chanarambie township, Murray County	6	48	35.4	3	12	–	–	–	–	168	69.0	7.7	52	7
Chandler city, Murray County	11	61	68.9	5	10	–	–	–	–	206	55.8	7.8	17	8
Chanhassen city	428	2 049	17.4	601	532	20	–	–	20	7 302	95.8	41.2	1 111	123
Carver County	428	2 049	17.4	601	532	20	–	–	20	7 302	95.8	41.2	1 111	123
Hennepin County	–	–	–	–	–	–	–	–	–	–	–	–	–	–
Charlestown township, Redwood County	3	49	–	15	22	–	–	–	–	157	75.2	8.9	37	2
Chaska city, Carver County	270	2 028	10.5	581	562	22	16	–	6	6 786	87.5	18.1	1 193	183
Chaska township, Carver County	–	38	10.5	10	17	–	–	–	–	107	78.5	15.9	21	3
Chatfield city	40	378	.5	81	103	3	3	–	–	1 473	78.3	14.5	218	86
Fillmore County	21	193	1.0	33	58	3	3	–	–	855	77.5	11.0	111	41
Olmsted County	19	185	–	48	45	–	–	–	–	618	79.4	19.3	107	45
Chatfield township, Fillmore County	12	92	5.4	18	41	–	–	–	–	291	76.6	10.7	47	11
Chatham township, Wright County	20	174	12.6	37	64	6	6	–	–	524	88.0	14.5	115	9
Chengwatana township, Pine County	20	176	6.8	19	26	2	2	–	–	352	69.0	8.8	72	14
Cherry township, St. Louis County	32	226	7.1	37	41	–	–	–	–	557	86.2	11.5	109	26
Cherry Grove township, Goodhue County	10	59	–	5	14	–	–	–	–	262	77.1	10.3	39	12
Chester township, Polk County	3	15	–	4	–	–	–	–	–	60	75.0	6.7	11	6
Chester township, Wabasha County	12	96	7.3	15	25	–	–	–	–	303	70.3	2.6	31	5
Chickamaw Beach city, Cass County	–	17	–	2	8	2	–	2	–	79	83.5	10.1	26	3
Chief township, Mahnomen County	1	40	10.0	–	12	–	–	–	–	107	64.5	8.4	20	8
Chippewa Falls township, Pope County	14	60	–	8	10	2	–	2	–	148	66.2	18.2	22	3
Chisago City city, Chisago County	28	350	4.0	63	80	13	1	9	3	1 357	74.2	14.3	232	60

TIPSII [UPF] GPH527 CENSUS90 72583600 06/18/92 1:41 PM MACHINE: C DATA:CENSUS90S*PH5TIPSDA27. 06/16/92 17:23:34 TAPE: NONE FRAME: 124
TSF:CENSUS90*92. 06/18/92 10:41:18 UTF:CENSUS90*93. 06/18/92 10:41:18 META:CENSUS90S*PH5TABLES27. 06/18/92 11:26:48

Table 4. **Education and Veteran Status: 1990**—Con.

[Data based on sample and subject to sampling variability, see text. For definitions of terms and meanings of symbols, see text]

State County Place and [In Selected States] County Subdivision	Persons 3 years and over enrolled in school				Persons 16 to 19 years					Persons 25 years and over			Civilian veterans 16 years and over	
		Elementary or high school				Not enrolled in school and not high school graduate								
	Preprimary school	Total	Percent in private school	College	Total	Total	Employed	Unemployed	Not in labor force	Total	Percent high school graduate or higher	Percent with bachelor's degree or higher	Total	65 years and over
PLACE AND COUNTY SUBDIVISION—Con.														
Chisago Lake township, Chisago County	34	593	1.5	131	179	27	17	–	10	1 961	83.8	14.9	385	59
Chisholm city, St. Louis County	78	910	2.7	290	240	–	–	–	–	3 686	78.0	13.8	786	278
Chokio city, Stevens County	7	117	–	11	21	2	2	–	–	349	72.8	14.3	38	17
Christiania township, Jackson County	3	56	–	16	17	4	4	–	–	219	86.3	10.5	41	13
Circle Pines city, Anoka County	106	844	4.6	292	227	22	12	10	–	2 901	89.7	24.4	550	92
Clara City city, Chippewa County	13	171	1.2	35	42	2	–	–	2	1 015	55.4	6.4	135	45
Claremont city, Dodge County	10	92	2.2	37	30	2	–	2	–	313	76.4	3.8	58	19
Claremont township, Dodge County	12	113	–	9	21	–	–	–	–	265	80.4	4.2	46	4
Clarissa city, Todd County	5	82	–	4	17	–	–	–	–	488	55.1	8.6	73	28
Clark township, Aitkin County	3	30	20.0	6	9	–	–	–	–	91	84.6	6.6	24	6
Clark township, Faribault County	20	112	22.3	13	24	–	–	–	–	249	83.1	15.7	29	9
Clarkfield city, Yellow Medicine County	22	168	1.2	30	44	–	–	–	–	617	69.9	11.0	92	36
Clarks Grove city, Freeborn County	30	117	–	26	28	6	6	–	–	427	70.7	8.7	86	17
Clay township, Hubbard County	–	4	50.0	4	–	–	–	–	–	28	100.0	7.1	5	2
Clayton township, Mower County	2	37	18.9	5	16	–	–	–	–	104	87.5	2.9	9	1
Clearbrook city, Clearwater County	10	68	–	8	20	–	–	–	–	409	51.3	6.6	72	40
Clear Creek unorg., Carlton County	2	23	–	5	9	–	–	–	–	83	80.7	2.4	27	4
Clear Lake city, Sherburne County	11	71	2.8	22	8	2	–	–	2	189	83.6	10.1	23	–
Clear Lake township, Sherburne County	38	242	8.3	83	82	6	4	2	–	752	86.6	21.0	167	38
Clearwater city, Wright County	21	151	7.3	23	26	–	–	–	–	322	78.6	7.8	47	3
Clearwater township, Wright County	33	227	3.5	34	59	5	5	–	–	700	80.9	11.6	150	12
Clements city, Redwood County	5	32	34.4	3	5	–	–	–	–	121	69.4	1.7	27	3
Cleveland city, Le Sueur County	29	190	2.1	36	42	–	–	–	–	398	80.4	12.8	66	17
Cleveland township, Le Sueur County	13	127	–	40	38	–	–	–	–	324	87.0	10.2	45	12
Clifton township, Lyon County	–	68	8.8	10	11	–	–	–	–	159	78.0	13.8	25	7
Clifton township, Traverse County	–	24	–	2	4	–	–	–	–	53	81.1	5.7	5	2
Climax city, Polk County	4	74	–	2	12	–	–	–	–	199	74.4	16.6	41	13
Clinton city, Big Stone County	13	96	2.1	10	30	2	–	–	2	389	64.5	10.8	46	18
Clinton township, Rock County	12	51	–	12	14	–	–	–	–	192	63.5	3.1	35	4
Clinton township, St. Louis County	20	263	1.5	25	73	–	–	–	–	664	81.8	6.0	152	36
Clinton Falls township, Steele County	2	114	3.5	11	33	3	–	3	–	325	81.2	11.4	54	19
Clitherall city, Otter Tail County	–	17	–	–	–	–	–	–	–	83	50.6	–	25	2
Clitherall township, Otter Tail County	7	75	25.3	10	19	–	–	–	–	299	82.6	10.4	44	9
Clontarf city, Swift County	12	38	34.2	3	8	–	–	–	–	107	72.9	3.7	15	–
Clontarf township, Swift County	6	22	–	3	4	–	–	–	–	58	63.8	8.6	12	2
Cloquet city, Carlton County	233	2 034	6.9	535	605	21	20	–	1	7 151	73.2	13.3	1 468	410
Clover township, Clearwater County	4	17	–	9	13	–	–	–	–	63	66.7	–	22	3
Clover township, Hubbard County	3	15	–	–	–	–	–	–	–	64	68.8	7.8	16	–
Clover township, Mahnomen County	2	30	–	–	13	–	–	–	–	65	61.5	3.1	13	10
Clover township, Pine County	3	49	8.2	–	6	–	–	–	–	124	68.5	5.6	24	4
Clover Leaf township, Pennington County	3	19	–	1	9	–	–	–	–	44	72.7	4.5	6	2
Clow township, Kittson County	–	7	–	–	–	–	–	–	–	10	100.0	20.0	–	–
Coates city, Dakota County	2	30	16.7	10	18	3	3	–	–	100	88.0	15.0	13	2
Cobden city, Brown County	–	5	–	2	8	3	1	2	–	35	31.4	–	18	4
Cokato city, Wright County	41	379	2.1	62	127	11	4	5	2	1 390	71.9	14.6	256	77
Cokato township, Wright County	33	335	–	26	65	–	–	–	–	562	78.5	10.3	81	18
Cold Spring city, Stearns County	60	512	16.0	77	101	11	1	10	–	1 525	65.6	15.0	254	67
Coleraine city, Itasca County	15	224	.9	63	82	2	–	2	–	682	84.0	16.9	147	46
Colfax township, Kandiyohi County	14	117	–	16	14	1	–	–	1	320	68.4	8.4	54	18
Collegeville township, Stearns County	16	394	15.0	44	73	–	–	–	–	1 008	88.8	26.1	217	34
Collins township, McLeod County	15	79	–	33	21	–	–	–	–	327	74.9	5.5	49	11
Collinwood township, Meeker County	26	208	3.8	35	50	2	–	2	–	532	82.1	10.9	94	18
Cologne city, Carver County	18	74	32.4	10	24	4	2	–	2	350	69.1	2.3	63	21
Columbia township, Polk County	5	54	20.4	11	10	–	–	–	–	216	72.7	11.6	61	21
Columbia Heights city, Anoka County	356	2 508	8.9	1 014	838	124	63	21	40	13 060	79.4	12.6	2 831	747
Columbus township, Anoka County	136	787	6.9	215	292	15	6	–	9	2 209	88.5	15.1	462	48
Colvin township, St. Louis County	4	118	13.6	14	33	–	–	–	–	239	86.6	8.4	41	8
Comfort township, Kanabec County	18	194	6.7	16	45	7	1	3	3	485	75.9	7.2	96	18
Comfrey city	3	72	–	7	11	–	–	–	–	345	69.0	11.6	49	15
Brown County	3	72	–	7	11	–	–	–	–	342	68.7	11.7	49	15
Cottonwood County	–	–	–	–	–	–	–	–	–	3	100.0	–	–	–
Como township, Marshall County	2	34	14.7	–	4	–	–	–	–	50	88.0	–	2	–
Compton township, Otter Tail County	11	186	23.1	40	64	12	2	2	8	431	74.2	5.1	71	16
Comstock city, Clay County	2	28	–	6	11	–	–	–	–	89	77.5	6.7	23	10
Comstock township, Marshall County	2	28	–	2	3	–	–	–	–	109	78.9	6.4	19	3
Concord township, Dodge County	9	117	–	16	37	2	–	–	2	361	67.6	10.0	60	11
Conger city, Freeborn County	4	22	–	5	–	–	–	–	–	124	62.1	2.4	16	8
Connelly township, Wilkin County	–	19	31.6	3	2	–	–	–	–	83	83.1	18.1	14	4
Cook city, St. Louis County	13	105	–	19	43	6	–	6	–	497	63.6	8.0	84	21
Coon Creek township, Lyon County	4	58	–	11	13	–	–	–	–	166	81.3	9.0	29	3
Coon Rapids city, Anoka County	1 280	10 379	7.9	3 367	3 091	273	143	60	70	31 008	88.8	16.5	6 143	548
Copley township, Clearwater County	7	215	–	37	60	5	2	3	–	481	78.8	18.9	102	21
Corcoran city, Hennepin County	155	1 296	14.0	349	315	3	–	–	3	2 913	89.0	17.1	490	46
Cordova township, Le Sueur County	20	129	6.2	20	17	2	–	–	2	334	78.1	9.0	52	9
Corinna township, Wright County	29	394	3.8	64	103	7	4	–	3	1 383	80.3	11.2	312	87
Corliss township, Otter Tail County	5	100	16.0	18	39	–	–	–	–	267	69.7	10.5	59	15
Cormant township, Beltrami County	3	39	–	5	13	–	–	–	–	102	71.6	9.8	21	1
Cormorant township, Becker County	6	102	–	31	33	2	2	–	–	530	79.4	14.3	136	35
Cornish township, Aitkin County	–	–	–	–	–	–	–	–	–	22	45.5	–	9	6
Cornish township, Sibley County	4	67	10.4	6	5	–	–	–	–	193	72.0	8.8	26	8
Correll city, Big Stone County	2	9	–	–	2	–	–	–	–	44	81.8	–	9	2
Cosmos city, Meeker County	7	68	–	19	23	4	–	2	2	417	54.2	6.5	71	25
Cosmos township, Meeker County	4	56	–	12	17	–	–	–	–	170	75.3	12.4	26	8
Cottage Grove city, Washington County	715	5 462	6.9	1 283	1 434	113	68	18	27	12 898	92.3	19.1	2 592	183
Cotton township, St. Louis County	–	102	3.9	13	30	–	–	–	–	269	75.5	6.7	48	11
Cottonwood township, Brown County	9	209	58.4	29	49	–	–	–	–	529	78.4	10.4	66	11
Cottonwood city, Lyon County	20	147	.7	34	40	3	3	–	–	623	79.3	13.0	98	42
Courtland city, Nicollet County	17	73	43.8	15	12	–	–	–	–	217	75.1	17.5	25	2
Courtland township, Nicollet County	16	150	34.7	36	29	–	–	–	–	423	72.8	10.6	43	1
Crate township, Chippewa County	9	57	–	11	13	–	–	–	–	155	71.0	3.2	12	5
Credit River township, Scott County	74	646	15.6	141	175	6	6	–	–	1 660	93.6	22.5	278	19
Croke township, Traverse County	–	20	–	4	8	–	–	–	–	66	84.8	12.1	16	–

TIPSII [UPF] GPH527 CENSUS90 72583600 06/18/92 1:41 PM MACHINE: C DATA:CENSUS90S*PH5TIPSDA27. 06/16/92 17:23:34 TAPE: NONE FRAME: 125
TSF:CENSUS90*92. 06/18/92 10:41:18 UTF:CENSUS90*93. 06/18/92 10:41:18 META:CENSUS90S*PH5TABLES27. 06/18/92 11:26:48

Table 4. **Education and Veteran Status: 1990**—Con.

[Data based on sample and subject to sampling variability, see text. For definitions of terms and meanings of symbols, see text]

State County Place and [In Selected States] County Subdivision	Persons 3 years and over enrolled in school				Persons 16 to 19 years					Persons 25 years and over			Civilian veterans 16 years and over	
		Elementary or high school				Not enrolled in school and not high school graduate								
	Preprimary school	Total	Percent in private school	College	Total	Total	Employed	Unemployed	Not in labor force	Total	Percent high school graduate or higher	Percent with bachelor's degree or higher	Total	65 years and over
PLACE AND COUNTY SUBDIVISION—Con.														
Cromwell city, Carlton County	2	27	–	6	11	–	–	–	–	159	54.1	10.7	25	6
Cromwell township, Clay County	13	49	–	12	17	–	–	–	–	201	73.1	8.0	44	11
Crooked Creek township, Houston County	2	53	3.8	2	19	3	–	–	3	192	70.3	6.3	30	7
Crooked Lake township, Cass County	4	26	–	2	21	4	4	–	–	270	63.0	9.3	88	45
Crooks township, Renville County	–	47	55.3	11	14	–	–	–	–	150	75.3	5.3	24	7
Crookston city, Polk County	181	1 507	9.9	697	583	15	13	–	2	5 024	73.0	16.7	840	267
Crookston township, Polk County	9	112	39.3	15	25	–	–	–	–	293	86.7	18.1	33	4
Crosby city, Crow Wing County	39	331	.6	83	116	4	–	–	2	1 427	68.0	11.1	297	108
Crosby township, Pine County	3	4	–	–	–	–	–	–	–	26	84.6	30.8	9	–
Crosslake city, Crow Wing County	8	146	.7	26	34	–	–	–	–	871	83.8	13.1	235	98
Crow Lake township, Stearns County	7	104	–	18	34	1	–	–	1	212	69.8	10.8	30	6
Crow River township, Stearns County	8	79	–	10	22	–	–	–	–	217	67.7	5.1	27	3
Crow Wing township, Crow Wing County	28	197	.5	36	50	6	3	–	3	495	80.4	7.5	136	21
Crow Wing Lake township, Hubbard County	3	22	–	8	4	–	–	–	–	137	72.3	12.4	34	18
Crystal city, Hennepin County	415	3 247	6.8	1 551	1 034	51	16	6	29	16 301	86.8	17.4	3 374	811
Crystal Bay township, Lake County	15	73	–	8	15	8	1	–	7	329	74.2	9.4	71	18
Cuba township, Becker County	6	55	–	4	25	–	–	–	–	164	82.3	9.1	30	2
Culdrum township, Morrison County	4	128	12.5	18	19	–	–	–	–	287	72.8	7.0	35	4
Culver township, St. Louis County	3	57	–	14	16	–	–	–	–	235	70.6	4.7	48	11
Currie city, Murray County	4	63	3.2	4	18	–	–	–	–	224	71.0	1.3	49	17
Cushing township, Morrison County	8	128	7.0	11	23	–	–	–	–	329	71.1	6.7	64	15
Custer township, Lyon County	8	58	–	10	23	–	–	–	–	186	83.3	7.5	22	10
Cuyuna city, Crow Wing County	4	16	–	17	10	–	–	–	–	114	78.1	14.9	33	10
Cyrus city, Pope County	4	52	–	13	12	–	–	–	–	237	66.2	8.9	31	8
Daggett Brook township, Crow Wing County	23	73	–	17	27	–	–	–	–	284	65.1	–	43	9
Dahlgren township, Carver County	26	275	16.7	54	95	3	–	–	3	765	79.6	12.0	120	20
Dailey township, Mille Lacs County	3	36	–	9	11	2	2	–	–	125	64.0	19.2	35	17
Dakota city, Winona County	5	48	37.5	19	18	2	–	2	–	246	65.4	13.0	50	7
Dalbo township, Isanti County	8	113	4.4	20	24	2	–	–	2	373	71.8	6.7	78	19
Dale township, Cottonwood County	4	33	–	4	9	–	–	–	–	123	71.5	8.9	12	–
Dalton city, Otter Tail County	4	32	6.3	7	10	3	3	–	–	172	62.8	6.4	38	21
Dane Prairie township, Otter Tail County	16	161	4.3	25	47	2	–	–	2	586	86.3	14.0	131	20
Danforth township, Pine County	3	8	75.0	1	2	–	–	–	–	30	80.0	13.3	2	–
Danielson township, Meeker County	7	73	–	15	20	–	–	–	–	203	70.9	9.4	16	2
Danube city, Renville County	6	121	4.1	26	25	–	–	–	–	355	77.7	10.1	47	16
Danvers city, Swift County	2	20	–	–	3	–	–	–	–	64	82.8	12.5	15	6
Danville township, Blue Earth County	9	55	7.3	11	13	3	–	–	3	173	71.1	11.6	27	3
Darfur city, Watonwan County	2	23	39.1	–	–	–	–	–	–	100	56.0	2.0	15	6
Darling township, Morrison County	8	127	7.9	16	31	–	–	–	–	343	72.6	8.2	74	10
Darnen township, Stevens County	3	91	16.5	14	37	–	–	–	–	178	88.8	19.1	46	2
Darwin city, Meeker County	2	37	5.4	12	14	–	–	–	–	196	68.9	9.7	46	23
Darwin township, Meeker County	26	109	.9	27	31	–	–	–	–	433	76.9	11.3	87	22
Dassel city, Meeker County	19	192	–	21	59	4	4	–	–	733	71.2	12.8	108	37
Dassel township, Meeker County	16	225	.4	26	59	2	2	–	–	623	83.8	11.2	110	27
Davidson unorg., Aitkin County	–	18	5.6	–	1	–	–	–	–	48	75.0	22.9	9	6
Davis township, Kittson County	5	15	–	–	5	2	–	–	2	32	87.5	21.9	3	–
Dawson city, Lac qui Parle County	26	270	.7	48	74	2	2	–	–	1 175	68.5	11.3	198	85
Dayton city	118	1 028	11.3	306	332	20	14	2	4	2 521	88.0	15.5	390	24
Hennepin County	118	1 012	11.5	306	327	20	14	2	4	2 510	87.9	15.3	390	24
Wright County	–	16	–	–	5	–	–	–	–	11	100.0	45.5	–	–
Dead Lake township, Otter Tail County	4	61	6.6	9	26	2	2	–	–	230	76.1	5.7	53	17
Dean Lake township, Crow Wing County	–	9	–	5	6	–	–	–	–	43	60.5	11.6	2	–
Decoria township, Blue Earth County	13	157	1.9	39	36	–	–	–	–	514	76.5	16.1	86	20
Deephaven city, Hennepin County	150	605	21.8	241	182	–	–	–	–	2 465	95.8	50.4	492	138
Deer township, Roseau County	3	11	18.2	–	2	–	–	–	–	94	62.8	12.8	7	–
Deer Creek city, Otter Tail County	5	16	–	6	14	3	–	–	3	212	71.2	6.6	29	11
Deer Creek township, Otter Tail County	8	75	–	2	24	2	–	–	2	185	71.4	1.6	24	6
Deerfield township, Cass County	–	9	–	2	3	–	–	–	–	71	83.1	11.3	22	11
Deerfield township, Steele County	17	132	1.5	9	29	–	–	–	–	350	77.1	7.7	40	5
Deerhorn township, Wilkin County	–	10	–	4	–	–	–	–	–	72	86.1	9.7	6	–
Deer Lake unorg., Itasca County	61	698	5.6	161	181	18	7	9	2	1 939	83.7	17.4	480	140
Deer Park township, Pennington County	3	36	–	12	7	–	–	–	–	84	59.5	–	15	2
Deer River city, Itasca County	8	143	7.0	34	38	2	–	–	2	543	70.2	14.2	129	44
Deer River township, Itasca County	13	157	7.6	26	40	4	2	–	2	393	80.7	13.0	85	19
Deerwood city, Crow Wing County	5	61	4.9	–	5	–	–	–	–	397	66.0	7.6	86	48
Deerwood township, Crow Wing County	3	178	9.6	39	43	6	3	–	3	592	79.1	15.9	152	52
Deerwood township, Kittson County	2	35	–	5	12	–	–	–	–	111	73.0	17.1	4	–
De Graff city, Swift County	–	39	–	2	9	–	–	–	–	99	70.7	21.2	13	5
Delafield township, Jackson County	4	44	20.5	11	14	–	–	–	–	178	79.2	6.7	33	6
Delano city, Wright County	37	521	10.9	118	125	9	5	–	4	1 639	78.8	13.1	233	47
Delavan city, Faribault County	2	37	5.4	9	9	–	–	–	–	174	79.3	14.9	37	12
Delavan township, Faribault County	–	58	–	13	13	–	–	–	–	157	80.9	5.1	29	8
Delaware township, Grant County	3	39	–	3	7	–	–	–	–	86	74.4	18.6	11	–
Delhi city, Redwood County	–	13	–	2	7	–	–	–	–	53	58.5	3.8	15	2
Delhi township, Redwood County	5	57	7.0	3	16	–	–	–	–	182	79.7	17.0	20	5
Dell Grove township, Pine County	9	147	1.4	24	41	2	–	2	–	370	70.8	8.4	98	28
Dellwood city, Washington County	36	192	28.1	91	47	–	–	–	–	727	99.0	66.0	124	22
Delton township, Cottonwood County	4	26	–	–	6	–	–	–	–	114	73.7	2.6	20	4
Denham city, Pine County	–	–	–	–	–	–	–	–	–	20	85.0	–	–	–
Denmark township, Washington County	15	277	11.6	80	82	4	2	–	2	712	87.9	21.3	155	26
Dennison city	7	31	–	2	–	–	–	–	–	96	79.2	7.3	27	4
Goodhue County	7	31	–	2	–	–	–	–	–	96	79.2	7.3	27	4
Rice County	–	–	–	–	–	–	–	–	–	–	–	–	–	–
Dennison city, Rice County	–	–	–	–	–	–	–	–	–	–	–	–	–	–
Dent city, Otter Tail County	4	27	7.4	13	8	1	–	–	1	89	73.0	6.7	11	–
Denver township, Rock County	9	42	7.1	7	8	3	3	–	–	164	70.7	11.0	19	8
Derrynane township, Le Sueur County	16	139	12.2	24	33	–	–	–	–	356	73.0	5.9	64	12
Des Moines township, Jackson County	12	69	–	18	19	–	–	–	–	201	78.1	22.9	30	4
Des Moines River township, Murray County	8	46	4.3	8	12	–	–	–	–	156	71.8	5.1	31	5
Detroit township, Becker County	27	466	8.2	67	146	32	7	6	19	1 451	80.6	15.8	287	54
Detroit Lakes city, Becker County	103	961	10.7	348	348	36	14	6	16	4 569	72.2	15.9	829	310

TIPSII [UPF] GPH527 CENSUS90 72583600 06/18/92 1:41 PM MACHINE: C DATA:CENSUS90S*PH5TIPSDA27. 06/16/92 17:23:34 TAPE: NONE FRAME: 126
TSF:CENSUS90*92. 06/18/92 10:41:18 UTF:CENSUS90*93. 06/18/92 10:41:18 META:CENSUS90S*PH5TABLES27. 06/18/92 11:26:48

Table 4. **Education and Veteran Status: 1990**—Con.

[Data based on sample and subject to sampling variability, see text. For definitions of terms and meanings of symbols, see text]

State County Place and [In Selected States] County Subdivision	Persons 3 years and over enrolled in school				Persons 16 to 19 years					Persons 25 years and over			Civilian veterans 16 years and over	
		Elementary or high school				Not enrolled in school and not high school graduate								
	Preprimary school	Total	Percent in private school	College	Total	Total	Employed	Unemployed	Not in labor force	Total	Percent high school graduate or higher	Percent with bachelor's degree or higher	Total	65 years and over
PLACE AND COUNTY SUBDIVISION—Con.														
Dewald township, Nobles County	11	58	8.6	17	15	5	2	3	–	214	64.5	6.1	34	8
Dewey township, Roseau County	–	35	–	3	9	–	–	–	–	75	76.0	8.0	12	2
Dexter city, Mower County	7	87	11.5	14	26	3	3	–	–	207	80.2	4.3	24	4
Dexter township, Mower County	4	41	–	4	14	–	–	–	–	200	72.5	4.0	31	11
Diamond Lake township, Lincoln County	4	42	14.3	10	9	–	–	–	–	140	77.1	13.6	35	17
Dieter township, Roseau County	–	24	–	3	6	–	–	–	–	110	65.5	8.2	19	5
Dilworth city, Clay County	57	522	2.3	209	158	8	–	–	8	1 520	74.7	10.3	409	64
District 1 unorg., Lake of the Woods County	–	10	–	2	1	–	–	–	–	37	67.6	27.0	10	3
District 2 unorg., Lake of the Woods County	5	43	–	15	21	–	–	–	–	272	79.8	15.1	50	27
District 3 unorg., Lake of the Woods County	25	225	–	43	69	5	2	–	3	481	81.3	12.5	115	13
District 4 unorg., Lake of the Woods County	21	165	–	22	17	–	–	–	–	620	78.5	6.0	105	18
District 5 unorg., Lake of the Woods County	4	84	–	4	10	2	–	2	–	339	61.1	4.1	67	21
Dodge Center city, Dodge County	28	399	6.5	82	104	12	8	–	4	1 183	72.3	8.9	204	50
Dollymount township, Traverse County	–	26	–	5	10	–	–	–	–	55	80.0	3.6	10	2
Donaldson city, Kittson County	–	8	–	–	6	3	3	–	–	33	39.4	–	3	2
Donnelly township, Marshall County	1	8	–	1	2	–	–	–	–	12	83.3	–	–	–
Donnelly city, Stevens County	3	44	–	5	11	–	–	–	–	153	71.9	5.9	26	12
Donnelly township, Stevens County	4	36	–	6	12	–	–	–	–	136	72.8	6.6	21	2
Dora township, Otter Tail County	6	76	2.6	12	26	–	–	–	–	372	77.2	10.5	87	35
Doran city, Wilkin County	–	34	–	7	7	–	–	–	–	50	64.0	4.0	7	–
Douglas township, Dakota County	13	175	23.4	38	35	–	–	–	–	354	78.5	4.0	47	11
Dover city, Olmsted County	10	71	2.8	16	17	1	1	–	–	258	86.8	12.4	35	7
Dover township, Olmsted County	2	111	–	14	25	–	–	–	–	252	75.0	14.3	41	5
Dovray city, Murray County	–	14	–	–	9	–	–	–	–	54	48.1	–	11	2
Dovray township, Murray County	5	39	10.3	7	13	–	–	–	–	142	63.4	1.4	23	4
Dovre township, Kandiyohi County	50	385	8.6	107	126	–	–	–	–	1 075	89.2	34.2	197	42
Drammen township, Lincoln County	12	59	–	7	12	–	–	–	–	112	76.8	4.5	19	2
Dresbach township, Winona County	5	51	7.8	13	10	–	–	–	–	214	78.5	28.0	66	22
Dryden township, Sibley County	9	77	14.3	16	25	–	–	–	–	298	72.1	12.4	50	8
Dublin township, Swift County	5	34	–	6	13	–	–	–	–	118	78.0	15.3	21	7
Dudley township, Clearwater County	2	54	3.7	6	16	4	–	–	4	167	47.3	3.6	19	4
Duluth city, St. Louis County	1 459	12 922	8.5	10 714	5 524	384	125	119	140	54 165	81.4	22.5	10 664	3 544
Duluth township, St. Louis County	45	313	5.8	110	86	4	4	–	–	1 029	86.6	26.5	211	42
Dumont city, Traverse County	3	31	–	2	8	–	–	–	–	90	77.8	4.4	13	5
Dunbar township, Faribault County	10	76	11.8	20	36	2	2	–	–	217	76.0	9.2	41	11
Dundas city, Rice County	13	93	–	23	27	–	–	–	–	294	78.9	10.5	33	7
Dundee city, Nobles County	4	14	–	2	4	–	–	–	–	88	63.6	–	7	2
Dunn township, Otter Tail County	8	71	2.8	28	29	–	–	–	–	450	67.8	14.7	112	36
Dunnell city, Martin County	7	32	–	6	–	–	–	–	–	126	69.8	1.6	32	10
Durand township, Beltrami County	3	40	–	3	3	–	–	–	–	88	58.0	–	21	2
Eagan city, Dakota County	1 438	7 594	7.0	3 483	1 776	71	41	–	30	28 974	96.0	39.2	4 470	301
Eagle township, Carlton County	6	77	–	17	42	2	2	–	–	368	64.4	2.7	63	20
Eagle Bend city, Todd County	–	119	–	12	26	–	–	–	–	373	51.7	9.9	46	18
Eagle Lake city, Blue Earth County	26	374	9.4	146	75	–	–	–	–	915	87.1	13.9	173	18
Eagle Lake township, Otter Tail County	6	28	–	14	23	–	–	–	–	230	58.7	9.6	42	20
Eagle Point township, Marshall County	2	24	–	–	2	–	–	–	–	55	83.6	7.3	4	–
Eagle Valley township, Todd County	6	158	1.9	23	48	5	2	–	3	369	79.9	5.7	73	4
Eagle View township, Becker County	7	30	–	8	8	2	–	–	2	72	61.1	2.8	22	3
East Bethel city, Anoka County	137	1 869	1.7	365	416	41	12	7	22	4 568	84.3	8.1	1 010	88
East Cass unorg., Cass County	–	–	–	–	–	–	–	–	–	2	100.0	–	–	–
East Chain township, Martin County	10	68	–	7	17	–	–	–	–	231	86.1	20.3	33	10
East Cook unorg., Cook County	23	58	–	3	16	–	–	–	–	346	88.4	25.4	66	10
Eastern township, Otter Tail County	4	63	6.3	14	11	–	–	–	–	155	72.3	5.8	25	4
East Grand Forks city, Polk County	165	1 720	15.1	612	488	37	10	12	15	5 182	77.3	13.7	984	252
East Gull Lake city, Cass County	11	152	–	20	28	2	2	–	–	426	91.1	23.5	86	29
East Kittson unorg., Kittson County	–	–	–	–	–	–	–	–	–	4	–	–	–	–
East Koochiching unorg., Koochiching County	4	105	–	11	16	–	–	–	–	254	63.8	22.8	69	20
East Lake Lillian township, Kandiyohi County	2	46	2.2	17	12	–	–	–	–	206	79.6	5.8	34	2
Easton city, Faribault County	2	40	32.5	2	10	4	–	–	4	155	78.7	7.7	21	3
East Park township, Marshall County	–	–	–	–	2	–	–	–	–	8	25.0	–	4	2
East Side township, Mille Lacs County	1	100	–	8	38	–	–	–	–	414	67.4	6.0	131	60
East Valley township, Marshall County	–	11	18.2	–	4	–	–	–	–	31	35.5	–	2	–
Echo city, Yellow Medicine County	8	50	–	2	13	4	2	–	2	204	61.3	7.4	24	13
Echo township, Yellow Medicine County	9	33	–	7	6	–	–	–	–	151	75.5	4.6	35	9
Eckles township, Beltrami County	4	177	14.1	61	57	6	3	–	3	451	67.2	20.8	90	20
Eckvoll township, Marshall County	2	29	–	4	7	–	–	–	–	80	66.3	3.8	17	10
Eddy township, Clearwater County	5	91	7.7	13	18	2	–	2	–	230	72.6	17.8	61	5
Eden township, Brown County	7	72	40.3	18	19	–	–	–	–	220	71.8	7.3	41	14
Eden township, Pipestone County	3	45	–	4	11	–	–	–	–	173	72.3	5.2	17	3
Eden township, Polk County	–	48	–	2	5	–	–	–	–	141	75.9	7.1	29	12
Eden Lake township, Stearns County	29	286	–	28	88	3	–	–	3	724	71.7	4.1	135	44
Eden Prairie city, Hennepin County	1 526	6 494	7.3	2 564	1 441	20	8	–	12	24 836	97.0	46.8	3 318	408
Eden Valley city	5	149	–	10	34	4	–	2	2	448	54.7	6.7	62	20
Meeker County	5	54	–	8	12	2	–	–	2	282	52.5	8.5	48	18
Stearns County	–	95	–	2	22	2	–	2	–	166	58.4	3.6	14	2
Edgerton city, Pipestone County	14	214	59.3	20	59	6	–	3	3	772	59.6	15.9	76	38
Edina city, Hennepin County	1 259	6 192	11.4	3 173	1 836	30	10	13	7	33 961	94.7	52.6	6 088	2 347
Edison township, Swift County	7	45	–	9	10	–	–	–	–	103	86.4	14.6	8	2
Edna township, Otter Tail County	16	129	3.9	18	39	–	–	–	–	475	80.4	13.7	105	29
Edwards township, Kandiyohi County	11	95	28.4	17	18	2	–	–	2	235	82.1	8.1	29	4
Effie city, Itasca County	–	44	–	7	17	–	–	–	–	84	66.7	6.0	15	–
Effie unorg., Itasca County	–	45	15.6	14	19	–	–	–	–	130	84.6	10.0	28	14
Effington township, Otter Tail County	4	82	–	12	16	–	–	–	–	186	59.7	9.1	22	–
Eglon township, Clay County	3	78	–	18	21	2	2	–	–	270	73.3	7.8	46	13
Eidsvold township, Lyon County	4	41	29.3	12	2	–	–	–	–	147	78.9	6.8	19	2
Eitzen city, Houston County	4	32	6.3	2	3	–	–	–	–	170	65.9	8.2	27	5

TIPSII [UPF] GPH527 CENSUS90 72583600 06/18/92 1:41 PM MACHINE: C DATA:CENSUS90S*PH5TIPSDA27. 06/16/92 17:23:34 TAPE: NONE FRAME: 127
TSF:CENSUS90*92. 06/18/92 10:41:18 UTF:CENSUS90*93. 06/18/92 10:41:18 META:CENSUS90S*PH5TABLES27. 06/18/92 11:26:48

Table 4. **Education and Veteran Status: 1990**—Con.

[Data based on sample and subject to sampling variability, see text. For definitions of terms and meanings of symbols, see text]

State County Place and [In Selected States] County Subdivision	Persons 3 years and over enrolled in school				Persons 16 to 19 years					Persons 25 years and over			Civilian veterans 16 years and over	
		Elementary or high school				Not enrolled in school and not high school graduate								
	Preprimary school	Total	Percent in private school	College	Total	Total	Employed	Unemployed	Not in labor force	Total	Percent high school graduate or higher	Percent with bachelor's degree or higher	Total	65 years and over
PLACE AND COUNTY SUBDIVISION—Con.														
Elba city, Winona County	9	27	–	2	7	–	–	–	–	121	70.2	7.4	30	7
Elba township, Winona County	12	68	–	10	19	–	–	–	–	154	77.3	13.6	26	–
Elbow Lake city, Grant County	–	205	–	41	31	3	3	–	–	818	75.8	16.7	146	55
Elbow Lake township, Grant County	2	42	–	2	13	–	–	–	–	108	83.3	13.9	13	2
Eldorado township, Stevens County	6	39	–	2	2	–	–	–	–	72	91.7	16.7	9	1
Elgin city, Wabasha County	31	173	–	28	32	6	6	–	–	411	74.2	12.4	55	–
Elgin township, Wabasha County	6	190	3.2	38	61	3	–	–	3	455	85.7	17.6	71	6
Elizabeth city, Otter Tail County	2	15	13.3	2	7	–	–	–	–	107	57.0	3.7	25	3
Elizabeth township, Otter Tail County	12	102	1.0	19	24	–	–	–	–	396	72.2	16.9	79	20
Elk township, Nobles County	4	70	7.1	6	11	–	–	–	–	196	72.4	12.8	30	9
Elk Lake township, Grant County	1	52	–	1	9	–	–	–	–	198	79.3	16.2	45	15
Elko city, Scott County	3	64	–	9	14	–	–	–	–	131	78.6	5.3	18	4
Elk River city, Sherburne County	231	2 386	12.4	514	670	67	34	–	33	6 451	85.6	19.3	1 166	93
Elkton township, Clay County	8	97	–	6	11	–	–	–	–	216	84.7	16.2	42	1
Elkton city, Mower County	8	44	9.1	8	2	–	–	–	–	92	76.1	4.3	21	4
Ellendale city, Steele County	4	89	–	13	18	–	–	–	–	365	71.5	8.8	63	27
Ellington township, Dodge County	4	54	11.1	5	15	3	–	–	3	184	77.7	17.4	30	6
Ellsborough township, Murray County	2	39	5.1	6	18	–	–	–	–	122	83.6	5.7	20	7
Ellsburg township, St. Louis County	2	15	–	6	4	3	–	3	–	72	68.1	8.3	26	4
Ellsworth township, Meeker County	17	146	6.8	18	28	–	–	–	–	455	83.1	7.3	93	19
Ellsworth city, Nobles County	6	78	3.8	23	30	5	2	–	–	396	50.8	6.6	40	14
Elm Creek township, Martin County	1	34	5.9	5	9	–	–	–	–	137	81.8	8.0	20	10
Elmdale city, Morrison County	2	35	–	6	7	–	–	–	–	75	50.7	–	10	4
Elmdale township, Morrison County	20	209	–	14	55	3	3	–	–	482	70.3	8.1	95	29
Elmer township, Pipestone County	10	87	36.8	11	22	–	–	–	–	178	72.5	6.2	21	4
Elmer township, St. Louis County	–	47	–	–	15	–	–	–	–	107	67.3	4.7	9	–
Elmira township, Olmsted County	4	63	–	12	17	–	–	–	–	208	79.8	9.6	50	9
Elmo township, Otter Tail County	1	71	–	6	11	2	2	–	–	227	62.1	6.2	33	8
Elmore city, Faribault County	5	139	–	13	38	5	–	–	5	489	70.3	8.2	98	32
Elmore township, Faribault County	4	54	–	13	16	–	–	–	–	156	83.3	12.2	20	6
Elmwood township, Clay County	6	65	–	27	22	–	–	–	–	255	80.8	9.0	40	2
Elrosa city, Stearns County	2	29	–	8	9	–	–	–	–	147	54.4	–	19	2
Ely city, St. Louis County	116	522	4.0	375	304	9	–	7	2	2 741	72.8	11.5	559	241
Elysian city	4	77	–	22	22	4	2	2	–	292	69.9	6.8	42	13
Le Sueur County	4	77	–	22	22	4	2	2	–	292	69.9	6.8	42	13
Waseca County	–	–	–	–	–	–	–	–	–	–	–	–	–	–
Elysian township, Le Sueur County	14	154	5.2	25	53	2	–	–	2	518	79.3	12.4	116	33
Emardville township, Red Lake County	–	48	–	8	17	–	–	–	–	124	65.3	3.2	22	8
Embarrass township, St. Louis County	12	202	1.0	52	52	–	–	–	–	525	78.3	6.9	152	25
Emerald township, Faribault County	7	52	3.8	6	8	–	–	–	–	181	87.8	22.7	19	6
Emily city, Crow Wing County	7	95	–	22	27	2	–	–	2	443	71.1	7.9	127	56
Emmet township, Renville County	20	78	–	14	12	–	–	–	–	191	73.8	6.3	24	8
Emmons city, Freeborn County	10	76	–	17	17	4	4	–	–	297	80.1	8.1	53	22
Empire township, Dakota County	36	296	6.4	55	80	7	2	5	–	771	87.0	15.2	144	11
Enstrom township, Roseau County	17	63	7.9	2	13	–	–	–	–	240	80.4	10.0	34	7
Enterprise township, Jackson County	4	41	–	10	13	–	–	–	–	176	82.4	4.0	21	–
Equality township, Red Lake County	6	22	–	3	4	–	–	–	–	98	62.2	7.1	18	4
Erdahl township, Grant County	9	75	–	11	19	–	–	–	–	190	74.2	14.7	36	8
Erhard city, Otter Tail County	–	22	–	6	2	–	–	–	–	142	50.7	4.2	26	10
Erhards Grove township, Otter Tail County	11	62	–	20	14	–	–	–	–	281	69.4	10.7	46	16
Ericson township, Renville County	2	76	6.6	4	18	–	–	–	–	162	73.5	10.5	24	7
Erie township, Becker County	32	333	6.0	43	77	2	2	–	–	876	79.1	10.3	139	31
Erin township, Rice County	3	149	10.1	20	35	4	–	2	2	425	71.3	6.8	63	20
Erskine city, Polk County	3	60	5.0	15	19	1	–	–	1	304	59.2	8.9	44	24
Espelie township, Marshall County	–	6	–	5	1	–	–	–	–	22	59.1	9.1	5	–
Esther township, Polk County	7	43	–	14	17	–	–	–	–	124	74.2	9.7	27	7
Euclid township, Polk County	4	53	–	8	11	–	–	–	–	117	72.6	4.3	11	5
Eureka township, Dakota County	37	323	5.0	52	101	7	3	4	–	856	87.5	17.5	130	19
Evan city, Brown County	1	20	–	–	3	–	–	–	–	57	50.9	–	12	4
Evansville city, Douglas County	12	80	2.5	15	22	3	3	–	–	421	60.6	6.4	55	28
Evansville township, Douglas County	6	68	–	4	15	–	–	–	–	153	78.4	5.2	17	2
Eveleth city, St. Louis County	110	671	1.2	174	232	24	13	6	5	2 767	78.9	13.9	596	264
Everglade township, Stevens County	7	17	–	–	2	–	–	–	–	79	84.8	10.1	19	6
Evergreen township, Becker County	6	55	3.6	4	13	–	–	–	–	180	57.2	1.7	29	4
Everts township, Otter Tail County	9	71	–	11	16	–	–	–	–	431	77.3	17.2	80	33
Ewington township, Jackson County	–	77	2.6	16	29	–	–	–	–	184	79.9	7.6	36	6
Excel township, Marshall County	5	53	–	5	10	–	–	–	–	173	72.3	7.5	20	4
Excelsior city, Hennepin County	40	238	10.9	198	75	–	–	–	–	1 710	85.6	29.4	261	103
Eyota city, Olmsted County	26	318	3.5	80	87	–	–	–	–	816	80.9	12.4	153	13
Eyota township, Olmsted County	8	146	4.1	33	33	–	–	–	–	320	86.9	10.9	59	8
Fahlun township, Kandiyohi County	6	67	–	14	24	–	–	–	–	189	76.7	13.2	38	2
Fairbanks township, St. Louis County	–	11	–	5	3	–	–	–	–	48	91.7	10.4	18	3
Fairfax township, Polk County	5	45	4.4	8	11	–	–	–	–	154	80.5	12.3	21	5
Fairfax city, Renville County	11	237	17.3	50	68	8	8	–	–	886	66.1	10.2	132	37
Fairfield township, Crow Wing County	7	49	–	18	19	–	–	–	–	181	61.3	1.1	48	15
Fairfield township, Swift County	16	41	–	6	3	–	–	–	–	138	84.8	19.6	23	2
Fair Haven township, Stearns County	7	246	3.3	24	72	4	2	–	2	688	76.5	6.0	151	42
Fairmont city, Martin County	301	1 931	13.2	525	522	35	27	–	8	7 690	77.0	16.0	1 421	483
Fairmont township, Martin County	2	79	7.6	7	18	–	–	–	–	188	84.0	20.7	34	9
Fairview township, Cass County	2	46	–	14	8	3	–	–	3	247	85.4	20.6	60	18
Fairview township, Lyon County	15	110	20.0	26	33	3	3	–	–	293	80.5	17.7	41	10
Falcon Heights city, Ramsey County	144	642	8.3	1 252	366	–	–	–	–	3 432	95.6	62.2	500	185
Falk township, Clearwater County	3	69	–	7	22	2	–	2	–	173	69.4	2.9	51	12
Fall Lake township, Lake County	6	63	4.8	13	5	–	–	–	–	369	84.0	27.1	94	27
Falun township, Roseau County	6	57	5.3	–	8	–	–	–	–	163	68.7	12.3	19	2
Fanny township, Polk County	2	25	4.0	4	8	–	–	–	–	65	89.2	24.6	11	2
Farden township, Hubbard County	8	143	2.1	48	46	2	2	–	–	459	80.0	25.1	90	26

TIPSII [UPF] GPH527 CENSUS90 72583600 06/18/92 1:41 PM MACHINE: C DATA:CENSUS90S*PH5TIPSDA27. 06/16/92 17:23:34 TAPE: NONE FRAME: 128
TSF:CENSUS90*92. 06/18/92 10:41:18 UTF:CENSUS90*93. 06/18/92 10:41:18 META:CENSUS90S*PH5TABLES27. 06/18/92 11:26:48

Table 4. **Education and Veteran Status: 1990**—Con.

[Data based on sample and subject to sampling variability, see text. For definitions of terms and meanings of symbols, see text]

State County Place and [In Selected States] County Subdivision	Persons 3 years and over enrolled in school				Persons 16 to 19 years					Persons 25 years and over			Civilian veterans 16 years and over	
		Elementary or high school				Not enrolled in school and not high school graduate								
	Preprimary school	Total	Percent in private school	College	Total	Total	Employed	Unemployed	Not in labor force	Total	Percent high school graduate or higher	Percent with bachelor's degree or higher	Total	65 years and over
PLACE AND COUNTY SUBDIVISION—Con.														
Faribault city, Rice County	326	3 014	13.3	693	934	146	39	36	71	10 956	73.8	15.9	1 853	431
Farley township, Polk County	–	15	6.7	–	1	–	–	–	–	40	95.0	15.0	6	–
Farming township, Stearns County	10	195	11.8	28	61	2	–	–	2	431	63.3	3.0	56	–
Farmington city, Dakota County	142	1 128	3.4	232	301	49	30	9	10	3 543	82.3	12.7	671	86
Farmington township, Olmsted County	21	141	5.7	41	23	–	–	–	–	353	79.3	10.8	62	10
Farm Island township, Aitkin County	15	130	1.5	33	45	7	7	–	–	456	71.9	8.6	101	45
Farwell city, Pope County	3	7	–	5	–	–	–	–	–	47	68.1	4.3	2	2
Fawn Lake township, Todd County	4	104	7.7	14	17	–	–	–	–	271	58.7	9.2	62	20
Faxon township, Sibley County	2	97	17.5	25	43	8	2	–	6	219	78.1	5.9	28	11
Fayal township, St. Louis County	31	380	3.9	86	115	–	–	–	–	1 384	88.9	17.7	310	70
Featherstone township, Goodhue County	30	165	7.9	27	35	2	–	2	–	499	82.8	19.0	90	18
Federal Dam city, Cass County	–	30	13.3	4	9	–	–	–	–	61	83.6	3.3	8	2
Feeley township, Itasca County	12	55	–	14	9	–	–	–	–	223	72.2	15.7	51	19
Felton city, Clay County	8	50	4.0	14	9	–	–	–	–	147	74.8	4.1	37	11
Felton township, Clay County	–	6	–	2	–	–	–	–	–	63	65.1	6.3	10	6
Fenton township, Murray County	2	73	30.1	6	16	2	2	–	–	146	61.0	4.8	19	2
Fergus Falls city, Otter Tail County	247	1 953	7.5	750	670	46	25	2	19	8 264	75.9	18.8	1 457	490
Fergus Falls township, Otter Tail County	34	271	10.3	57	75	–	–	–	–	750	80.9	19.1	151	21
Fern township, Hubbard County	1	18	–	9	1	–	–	–	–	125	73.6	12.8	24	1
Fertile city, Polk County	7	130	–	12	29	2	–	2	–	654	59.2	10.4	92	43
Field township, St. Louis County	21	83	–	13	28	–	–	–	–	281	88.6	13.5	67	11
Fieldon township, Watonwan County	5	65	7.7	15	10	–	–	–	–	162	85.2	16.0	21	6
Fifty Lakes city, Crow Wing County	5	46	–	4	10	–	–	–	–	229	78.2	7.9	66	21
Fillmore township, Fillmore County	9	90	6.7	19	32	2	–	–	2	326	74.8	11.3	70	14
Fine Lakes township, St. Louis County	3	11	–	8	6	–	–	–	–	113	68.1	8.0	29	5
Finlayson city, Pine County	2	47	–	7	18	2	–	2	–	167	55.7	1.8	37	13
Finlayson township, Pine County	8	108	–	5	22	2	2	–	–	244	70.1	6.6	46	26
Fisher city, Polk County	5	85	–	21	25	–	–	–	–	245	84.5	15.5	35	7
Fisher township, Polk County	2	50	–	8	15	–	–	–	–	102	96.1	22.5	11	–
Fish Lake township, Chisago County	9	261	3.4	33	60	–	–	–	–	758	74.9	6.9	174	41
Fleming township, Aitkin County	2	63	–	11	10	–	–	–	–	198	75.8	13.6	49	19
Fleming township, Pine County	2	20	–	4	4	–	–	–	–	53	75.5	17.0	15	3
Flensburg city, Morrison County	–	42	19.0	5	9	–	–	–	–	152	54.6	8.6	37	13
Flom township, Norman County	2	54	–	5	13	–	–	–	–	156	66.7	9.0	29	10
Floodwood city, St. Louis County	5	97	–	16	37	–	–	–	–	396	57.1	6.3	75	22
Floodwood township, St. Louis County	2	84	–	24	39	4	2	2	–	221	76.5	7.2	42	18
Flora township, Renville County	11	46	4.3	14	18	–	–	–	–	139	79.9	15.1	13	2
Florence township, Goodhue County	15	204	8.3	41	55	2	2	–	–	810	79.3	14.7	164	34
Florence city, Lyon County	2	2	–	10	5	–	–	–	–	36	47.2	–	–	–
Florida township, Yellow Medicine County	1	35	28.6	2	5	–	–	–	–	103	77.7	3.9	12	1
Flowing township, Clay County	–	29	6.9	4	4	–	–	–	–	59	72.9	8.5	14	5
Foldahl township, Marshall County	2	18	–	4	2	–	–	–	–	90	57.8	6.7	6	–
Folden township, Otter Tail County	4	48	–	3	13	–	–	–	–	189	72.0	4.2	38	11
Foley city, Benton County	37	376	8.2	60	92	8	5	–	3	1 102	64.2	12.9	158	42
Folsom township, Traverse County	11	21	–	–	2	–	–	–	–	98	74.5	–	20	7
Forada city, Douglas County	2	32	–	9	5	–	–	–	–	96	67.7	3.1	10	2
Ford township, Kanabec County	–	36	–	–	9	3	–	1	2	101	73.3	5.9	16	–
Forest township, Becker County	–	5	–	–	–	–	–	–	–	58	84.5	34.5	17	10
Forest township, Rice County	12	189	13.2	44	50	–	–	–	–	558	80.3	16.8	111	20
Forest City township, Meeker County	7	137	1.5	31	41	4	1	–	3	395	78.0	6.8	66	21
Forest Lake city, Washington County	107	1 020	11.1	224	329	31	15	8	8	3 664	78.3	14.1	709	159
Forest Lake township, Washington County	199	1 518	8.1	305	351	8	8	–	–	4 155	91.1	21.1	737	90
Foreston city, Mille Lacs County	5	73	–	18	9	–	–	–	–	223	74.9	–	43	10
Forest Prairie township, Meeker County	18	196	10.7	32	70	–	–	–	–	487	67.6	5.3	70	18
Forestville township, Fillmore County	15	85	7.1	15	27	–	–	–	–	263	61.6	9.9	45	21
Fork township, Marshall County	–	9	–	–	5	–	–	–	–	21	52.4	–	2	–
Fortier township, Yellow Medicine County	5	24	12.5	2	2	–	–	–	–	78	74.4	5.1	14	–
Fort Ripley city, Crow Wing County	–	12	–	4	7	–	–	–	–	75	72.0	4.0	36	–
Fort Ripley township, Crow Wing County	10	60	–	–	15	–	–	–	–	216	75.9	1.4	42	11
Fort Snelling unorg., Hennepin County	–	5	–	–	–	–	–	–	–	85	80.0	5.9	74	46
Fosston city, Polk County	13	270	–	24	71	–	–	–	–	1 094	68.4	12.8	184	79
Fossum township, Norman County	–	43	–	4	12	–	–	–	–	136	65.4	6.6	26	5
Foster township, Big Stone County	–	36	–	–	14	–	–	–	–	90	58.9	2.2	13	–
Foster township, Faribault County	9	75	10.7	4	20	–	–	–	–	206	71.8	8.3	31	7
Fountain city, Fillmore County	7	69	7.2	5	18	–	–	–	–	210	73.3	7.6	45	13
Fountain township, Fillmore County	6	71	9.9	11	17	2	–	–	2	208	71.2	5.3	35	5
Fountain Prairie township, Pipestone County	2	39	10.3	2	22	3	3	–	–	129	85.3	5.4	21	2
Foxhome city, Wilkin County	4	36	–	2	6	–	–	–	–	109	75.2	12.8	18	3
Foxhome township, Wilkin County	–	28	7.1	2	–	–	–	–	–	103	63.1	2.9	20	11
Fox Lake township, Martin County	16	46	–	11	10	–	–	–	–	173	79.2	8.7	20	5
Framnas township, Stevens County	–	75	9.3	5	14	–	–	–	–	200	93.0	12.5	36	8
Franconia township, Chisago County	17	225	2.2	32	64	4	2	2	–	761	87.3	18.3	134	28
Frankford township, Mower County	11	56	–	10	22	4	4	–	–	240	81.3	9.2	35	5
Frankfort township, Wright County	75	679	13.1	101	160	2	2	–	–	1 659	85.7	9.1	215	13
Franklin city, Renville County	9	76	–	4	16	2	2	–	–	311	67.2	5.1	65	30
Franklin city, St. Louis County	–	–	–	–	–	–	–	–	–	22	86.4	13.6	2	–
Franklin township, Wright County	64	651	12.1	96	202	8	–	–	8	1 634	82.7	20.3	237	23
Fraser township, Martin County	10	70	2.9	9	25	–	–	–	–	209	75.1	3.3	46	11
Frazee city, Becker County	18	207	–	31	48	11	7	4	–	769	60.9	7.7	134	51
Fredenberg township, St. Louis County	16	163	18.4	52	47	3	3	–	–	471	87.0	15.5	97	15
Freeborn city, Freeborn County	9	47	–	7	12	–	–	–	–	197	77.2	14.7	24	8
Freeborn township, Freeborn County	1	51	–	16	19	1	1	–	–	226	78.3	5.3	35	8
Freedom township, Waseca County	15	80	2.5	27	22	–	–	–	–	265	80.0	9.4	46	2
Freeland township, Lac qui Parle County	3	26	–	2	13	–	–	–	–	125	69.6	4.0	22	13
Freeman township, Freeborn County	17	89	–	9	21	2	2	–	–	374	75.1	8.6	89	29
Freeport city, Stearns County	12	95	16.8	8	31	–	–	–	–	344	61.3	5.2	54	22
Fremont township, Winona County	16	82	–	14	28	4	2	–	2	229	79.5	10.5	26	6
French township, St. Louis County	5	97	–	14	27	–	–	–	–	348	89.4	23.9	73	21
French Lake township, Wright County	8	204	3.4	19	47	–	–	–	–	598	70.1	8.2	123	43
Friberg township, Otter Tail County	11	120	5.0	16	16	–	–	–	–	416	69.0	8.7	56	18

TIPSII [UPF] GPH527 CENSUS90 72583600 06/18/92 1:41 PM MACHINE: C DATA:CENSUS90S*PH5TIPSDA27. 06/16/92 17:23:34 TAPE: NONE FRAME: 129
TSF:CENSUS90*92. 06/18/92 10:41:18 UTF:CENSUS90*93. 06/18/92 10:41:18 META:CENSUS90S*PH5TABLES27. 06/18/92 11:26:48

Table 4. **Education and Veteran Status: 1990**—Con.

[Data based on sample and subject to sampling variability, see text. For definitions of terms and meanings of symbols, see text]

State County Place and [In Selected States] County Subdivision	Persons 3 years and over enrolled in school				Persons 16 to 19 years					Persons 25 years and over			Civilian veterans 16 years and over	
		Elementary or high school				Not enrolled in school and not high school graduate								
	Preprimary school	Total	Percent in private school	College	Total	Total	Employed	Unemployed	Not in labor force	Total	Percent high school graduate or higher	Percent with bachelor's degree or higher	Total	65 years and over
PLACE AND COUNTY SUBDIVISION—Con.														
Fridley city, Anoka County	517	4 321	7.0	2 014	1 640	113	45	19	49	18 338	87.1	20.5	3 858	737
Friendship township, Yellow Medicine County	5	60	–	15	8	–	–	–	–	157	86.0	14.6	23	4
Frohn township, Beltrami County	26	259	8.1	81	65	4	1	–	3	686	85.3	22.6	146	23
Frost city, Faribault County	2	37	–	5	9	–	–	–	–	164	75.0	5.5	21	8
Fulda city, Murray County	31	191	4.2	38	41	–	–	–	–	866	60.5	7.7	130	58
Funkley city, Beltrami County	–	2	–	–	–	–	–	–	–	13	15.4	–	4	–
Gail Lake township, Crow Wing County	2	18	–	2	4	–	–	–	–	64	78.1	9.4	16	1
Galena township, Martin County	7	74	9.5	9	15	–	–	–	–	175	83.4	17.1	26	10
Gales township, Redwood County	3	43	25.6	7	11	–	–	–	–	97	85.6	11.3	12	–
Garden township, Polk County	3	64	–	9	23	2	–	–	2	170	74.1	10.0	27	14
Garden City township, Blue Earth County	18	161	8.7	34	28	–	–	–	–	463	84.7	19.7	100	23
Garfield city, Douglas County	3	48	–	7	17	–	–	–	–	124	83.9	17.7	26	5
Garfield township, Lac qui Parle County	8	29	–	7	7	–	–	–	–	120	74.2	20.8	18	7
Garfield township, Polk County	4	111	–	16	28	2	2	–	–	262	77.5	14.1	51	14
Garnes township, Red Lake County	5	59	–	6	8	2	–	–	2	110	64.5	7.3	15	–
Garrison city, Crow Wing County	3	11	18.2	5	5	2	–	2	–	104	59.6	9.6	21	8
Garrison township, Crow Wing County	2	82	–	19	21	–	–	–	–	354	61.0	8.5	99	33
Garvin city, Lyon County	3	18	–	6	13	–	–	–	–	97	66.0	2.1	13	2
Gary city, Norman County	4	31	–	–	2	–	–	–	–	120	64.2	8.3	13	4
Gaylord city, Sibley County	32	371	7.3	111	96	3	1	2	–	1 276	67.0	10.1	216	61
Gem Lake city, Ramsey County	4	92	13.0	25	26	2	2	–	–	268	87.3	25.0	56	10
Geneva city, Freeborn County	10	91	–	14	18	2	–	2	–	281	68.7	2.1	41	6
Geneva township, Freeborn County	20	97	26.8	16	18	–	–	–	–	284	71.1	7.0	41	12
Gennessee township, Kandiyohi County	17	137	–	19	31	–	–	–	–	288	87.8	7.3	48	13
Genola city, Morrison County	8	6	66.7	–	2	2	–	2	–	53	66.0	–	17	6
Gentilly township, Polk County	9	91	2.2	19	31	–	–	–	–	212	65.6	8.0	34	2
Georgetown city, Clay County	2	13	–	4	4	2	2	–	–	66	57.6	–	11	3
Georgetown township, Clay County	2	34	17.6	10	10	–	–	–	–	116	82.8	4.3	18	3
Germania township, Todd County	15	101	23.8	10	39	10	6	–	4	250	64.0	3.6	35	7
Germantown township, Cottonwood County	4	54	3.7	8	19	–	–	–	–	164	74.4	5.5	19	2
Gervais township, Red Lake County	2	81	23.5	9	25	3	–	–	3	163	75.5	2.5	18	4
Getty township, Stearns County	8	115	22.6	11	39	4	4	–	–	223	74.9	2.2	21	–
Gheen unorg., St. Louis County	–	–	–	–	–	–	–	–	–	8	37.5	–	6	6
Ghent city, Lyon County	13	60	10.0	6	10	–	–	–	–	177	73.4	6.8	43	13
Gibbon city, Sibley County	15	87	2.3	28	31	–	–	–	–	515	61.0	7.6	92	41
Gilbert city, St. Louis County	29	356	1.4	71	89	6	3	–	3	1 353	81.2	10.1	287	124
Gilchrist township, Pope County	6	37	10.8	2	7	–	–	–	–	149	79.2	13.4	31	9
Gillford township, Wabasha County	24	131	9.9	15	23	2	2	–	–	276	79.7	5.1	43	8
Gilman city, Benton County	3	39	5.1	–	9	–	–	–	–	108	56.5	3.7	12	3
Gilmanton township, Benton County	4	194	9.3	20	52	3	3	–	–	423	70.7	9.0	87	16
Girard township, Otter Tail County	13	103	3.9	27	25	–	–	–	–	405	72.8	15.6	94	36
Glasgow township, Wabasha County	6	67	16.4	8	14	–	–	–	–	184	80.4	4.3	26	6
Glen township, Aitkin County	3	51	–	6	5	–	–	–	–	261	74.3	6.9	64	36
Glencoe city, McLeod County	71	779	16.2	195	240	36	25	–	11	3 050	75.8	12.3	573	149
Glencoe township, McLeod County	12	136	22.8	30	40	6	3	3	–	408	74.0	7.4	70	4
Glendorado township, Benton County	12	228	.9	25	46	1	1	–	–	459	68.8	3.7	68	8
Glenville city, Freeborn County	24	141	–	21	55	12	5	4	3	500	68.8	4.6	98	31
Glenwood city, Pope County	32	392	1.0	58	94	6	–	–	6	1 832	70.9	9.9	343	147
Glenwood township, Pope County	12	165	–	28	45	–	–	–	–	557	78.8	14.4	135	36
Glyndon city, Clay County	16	195	1.5	34	46	–	–	–	–	495	71.7	12.1	84	12
Glyndon township, Clay County	2	69	–	15	22	–	–	–	–	201	77.6	12.9	35	5
Gnesen township, St. Louis County	13	195	21.0	56	73	4	–	2	2	729	84.2	17.3	173	37
Godfrey township, Polk County	5	54	–	11	7	–	–	–	–	190	68.9	8.9	26	7
Golden Valley city, Hennepin County	514	2 521	13.1	1 352	787	28	11	17	–	15 263	92.8	42.0	2 884	940
Golden Valley township, Roseau County	2	53	–	–	10	–	–	–	–	95	51.6	2.1	15	5
Gonvick city, Clearwater County	7	41	–	5	16	–	–	–	–	216	61.1	2.8	45	17
Good Hope township, Itasca County	–	33	–	3	12	–	–	–	–	99	60.6	3.0	24	12
Good Hope township, Norman County	2	13	–	–	3	–	–	–	–	36	83.3	–	8	3
Goodhue city, Goodhue County	14	109	1.8	19	32	–	–	–	–	343	70.8	14.0	47	14
Goodhue township, Goodhue County	22	179	23.5	26	42	3	1	–	2	384	81.0	9.1	54	7
Goodland township, Itasca County	13	94	–	13	31	–	–	–	–	280	78.2	7.5	61	13
Goodridge city, Pennington County	–	15	–	17	16	2	–	–	2	75	56.0	16.0	20	7
Goodridge township, Pennington County	–	18	–	2	5	–	–	–	–	33	69.7	6.1	4	2
Good Thunder city, Blue Earth County	21	103	19.4	35	25	–	–	–	–	336	80.7	10.1	41	13
Goodview city, Winona County	65	509	14.1	152	140	14	11	3	–	1 843	86.8	17.3	356	74
Goose Prairie township, Clay County	6	67	–	8	16	–	–	–	–	122	77.9	8.2	22	3
Gordon township, Todd County	5	109	2.8	13	29	3	–	3	–	421	73.4	5.7	100	33
Gorman township, Otter Tail County	3	72	9.7	7	13	–	–	–	–	245	73.1	10.6	43	10
Gorton township, Grant County	2	15	–	–	5	–	–	–	–	54	75.9	5.6	17	7
Gould township, Cass County	–	65	24.6	5	11	3	–	–	3	133	82.7	7.5	45	6
Grace township, Chippewa County	5	38	–	7	11	2	2	–	–	115	63.5	12.2	11	4
Graceville city, Big Stone County	6	109	–	11	28	2	2	–	–	497	68.6	9.9	67	28
Graceville township, Big Stone County	–	47	23.4	–	9	–	–	–	–	68	80.9	25.0	8	2
Grafton township, Sibley County	13	59	8.5	18	17	2	2	–	–	172	83.7	8.1	24	4
Graham township, Benton County	14	176	13.6	23	48	–	–	–	–	312	73.4	2.9	31	7
Graham Lakes township, Nobles County	16	59	–	9	8	–	–	–	–	171	84.8	9.9	25	2
Granada city, Martin County	7	77	–	12	16	–	–	–	–	243	70.0	5.8	32	8
Granby township, Nicollet County	13	78	57.7	3	5	–	–	–	–	148	81.8	12.8	19	–
Grand Forks township, Polk County	3	23	17.4	8	18	–	–	–	–	145	76.6	5.5	44	11
Grand Lake township, St. Louis County	38	473	3.0	134	165	16	2	–	14	1 494	86.9	15.8	294	72
Grand Marais city, Cook County	39	174	–	18	53	3	2	1	–	834	80.0	22.4	190	72
Grand Meadow city, Mower County	24	201	–	40	58	–	–	–	–	613	74.1	7.3	86	34
Grand Meadow township, Mower County	10	65	–	2	15	–	–	–	–	217	77.9	12.4	38	8
Grand Plain township, Marshall County	–	23	–	–	3	–	–	–	–	59	76.3	3.4	10	2
Grand Portage unorg., Cook County	14	68	–	16	–	–	–	–	–	228	71.5	12.3	54	6
Grand Prairie township, Nobles County	5	69	–	4	16	2	2	–	–	163	71.8	3.7	15	1
Grand Rapids city, Itasca County	180	1 365	5.0	445	374	28	16	10	2	5 255	77.8	14.4	1 011	380
Grand Rapids township, Itasca County	265	2 101	4.0	666	638	42	20	20	2	7 542	78.4	13.5	1 532	513
Grandview township, Lyon County	11	87	40.2	10	19	–	–	–	–	194	86.1	13.4	26	6
Grange township, Pipestone County	7	57	7.0	12	15	2	2	–	–	157	83.4	7.6	23	10
Granite township, Morrison County	14	175	30.3	11	40	2	2	–	–	234	70.5	2.1	29	5
Granite Falls township, Chippewa County	13	53	–	23	14	–	–	–	–	174	87.9	10.3	29	10

TIPSII [UPF] GPH527 CENSUS90 72583600 06/18/92 1:41 PM MACHINE: C DATA:CENSUS90S*PH5TIPSDA27. 06/16/92 17:23:34 TAPE: NONE FRAME: 130
TSF:CENSUS90*92. 06/18/92 10:41:18 UTF:CENSUS90*93. 06/18/92 10:41:18 META:CENSUS90S*PH5TABLES27. 06/18/92 11:26:48

Table 4. **Education and Veteran Status: 1990**—Con.

[Data based on sample and subject to sampling variability, see text. For definitions of terms and meanings of symbols, see text]

State County Place and [In Selected States] County Subdivision	Persons 3 years and over enrolled in school				Persons 16 to 19 years					Persons 25 years and over			Civilian veterans 16 years and over	
		Elementary or high school				Not enrolled in school and not high school graduate								
	Preprimary school	Total	Percent in private school	College	Total	Total	Employed	Unemployed	Not in labor force	Total	Percent high school graduate or higher	Percent with bachelor's degree or higher	Total	65 years and over
PLACE AND COUNTY SUBDIVISION—Con.														
Granite Falls city	33	477	–	206	131	5	–	–	5	2 086	75.3	14.8	388	153
Chippewa County	5	106	–	29	23	–	–	–	–	493	79.1	18.1	102	54
Yellow Medicine County	28	371	–	177	108	5	–	–	5	1 593	74.1	13.7	286	99
Granite Ledge township, Benton County	11	180	3.3	10	38	3	3	–	–	332	60.2	4.8	58	12
Granite Rock township, Redwood County	4	50	24.0	6	15	–	–	–	–	142	64.8	2.8	23	4
Grant township, Washington County	64	758	14.6	312	297	12	8	–	4	2 327	93.9	33.9	489	50
Grant Valley township, Beltrami County	28	211	6.6	82	66	2	–	–	2	609	72.6	13.6	114	12
Granville township, Kittson County	–	11	–	–	–	–	–	–	–	75	70.7	4.0	14	2
Grass Lake township, Kanabec County	25	197	1.0	48	57	–	–	–	–	539	70.1	7.4	127	22
Grasston city, Kanabec County	2	21	–	5	5	–	–	–	–	76	71.1	10.5	21	5
Grattan township, Itasca County	–	2	–	–	2	–	–	–	–	43	58.1	7.0	9	2
Gray township, Pipestone County	5	61	–	4	21	–	–	–	–	174	86.2	9.8	32	16
Great Bend township, Cottonwood County	14	137	–	21	40	3	2	–	1	449	78.0	16.7	76	16
Great Scott township, St. Louis County	4	124	2.4	14	36	–	–	–	–	419	76.1	4.8	115	19
Greenbush township, Mille Lacs County	17	201	1.5	61	80	11	7	2	2	621	72.1	7.1	140	28
Greenbush city, Roseau County	4	129	7.8	23	29	2	2	–	–	519	67.8	8.7	71	29
Greenfield city, Hennepin County	22	325	18.8	54	87	–	–	–	–	886	84.2	11.4	157	8
Greenfield township, Wabasha County	30	187	20.3	42	67	2	2	–	–	738	78.5	13.3	164	58
Green Isle city, Sibley County	–	45	4.4	5	18	–	–	–	–	162	61.7	2.5	33	11
Green Isle township, Sibley County	15	160	14.4	17	38	–	–	–	–	402	64.2	7.2	44	13
Green Lake township, Kandiyohi County	5	268	4.1	69	74	4	4	–	–	847	88.7	20.3	164	32
Greenleaf township, Meeker County	21	112	3.6	18	26	–	–	–	–	441	78.0	12.2	68	12
Green Meadow township, Norman County	–	36	–	5	8	–	–	–	–	73	68.5	8.2	13	2
Green Prairie township, Morrison County	4	184	4.3	38	51	4	–	3	1	387	76.0	10.9	65	8
Greenvale township, Dakota County	7	170	16.5	27	30	–	–	–	–	449	76.6	13.4	76	11
Green Valley township, Becker County	23	85	–	8	9	–	–	–	–	185	55.1	2.7	49	12
Greenwald city, Stearns County	2	44	34.1	8	20	–	–	–	–	143	49.7	5.6	27	4
Greenway township, Itasca County	27	400	.8	62	128	6	–	2	4	1 280	73.0	7.0	334	78
Greenwood township, Clearwater County	3	23	–	–	–	–	–	–	–	59	66.1	13.6	9	2
Greenwood township, St. Louis County	–	55	10.9	45	36	–	–	–	–	433	82.4	17.6	150	33
Greenwood city, Hennepin County	9	74	23.0	42	32	–	–	–	–	442	95.0	49.3	90	16
Gregory township, Mahnomen County	2	37	5.4	5	12	–	–	–	–	61	75.4	–	15	11
Grey Cloud Island township, Washington County	8	60	10.0	30	33	3	–	3	–	291	85.6	27.5	55	23
Grey Eagle city, Todd County	–	51	–	3	7	–	–	–	–	223	52.9	6.7	29	11
Grey Eagle township, Todd County	1	104	–	–	19	3	3	–	–	317	69.4	5.7	62	13
Grimstad township, Roseau County	–	41	–	6	9	–	–	–	–	109	74.3	9.2	11	2
Grove township, Stearns County	21	198	23.7	26	71	2	2	–	–	307	76.5	4.2	50	5
Grove City city, Meeker County	15	122	–	23	40	5	–	3	2	351	79.2	12.0	65	19
Grove Lake township, Pope County	10	56	–	9	13	–	–	–	–	196	66.8	–	46	11
Grove Park township, Polk County	–	61	–	8	18	–	–	–	–	186	71.5	7.5	50	8
Grygla city, Marshall County	2	50	–	10	12	–	–	–	–	163	50.3	13.5	23	13
Gully city, Polk County	4	22	–	3	8	–	–	–	–	71	59.2	2.8	19	6
Gully township, Polk County	–	42	–	13	20	–	–	–	–	70	72.9	8.6	18	–
Guthrie township, Hubbard County	2	92	14.1	14	22	–	–	–	–	229	82.5	16.6	53	7
Hackensack city, Cass County	6	31	19.4	–	7	2	–	–	2	179	68.7	8.9	50	22
Hadley city, Murray County	3	23	–	4	11	–	–	–	–	83	69.9	2.4	22	5
Hagali township, Beltrami County	3	41	–	4	8	2	–	2	–	132	85.6	8.3	31	9
Hagen township, Clay County	–	66	–	–	15	2	2	–	–	118	63.6	1.7	17	2
Halden township, St. Louis County	–	32	–	3	5	–	–	–	–	75	61.3	6.7	6	–
Hale township, McLeod County	22	218	18.3	35	61	5	5	–	–	588	71.8	3.6	109	14
Hallock city, Kittson County	30	242	–	14	44	–	–	–	–	930	73.8	16.3	154	45
Hallock township, Kittson County	6	19	–	2	10	–	–	–	–	83	88.0	15.7	10	–
Halma city, Kittson County	–	9	–	1	2	–	–	–	–	47	46.8	10.6	9	3
Halstad city, Norman County	3	98	–	5	20	–	–	–	–	485	60.6	12.6	81	27
Halstad township, Norman County	9	34	–	6	8	–	–	–	–	125	85.6	15.2	20	8
Hamburg city, Carver County	7	125	64.8	3	33	2	–	–	2	318	71.1	10.4	36	9
Hamden township, Becker County	–	62	–	6	8	2	2	–	–	142	65.5	9.9	23	2
Ham Lake city, Anoka County	204	2 014	4.9	502	602	27	16	6	5	5 026	89.1	11.6	917	77
Hamlin township, Lac qui Parle County	1	39	–	–	4	–	–	–	–	120	80.0	16.7	20	4
Hammer township, Yellow Medicine County	12	57	7.0	15	11	–	–	–	–	266	65.4	11.7	40	20
Hammond township, Polk County	–	37	8.1	–	17	–	–	–	–	54	64.8	–	13	6
Hammond city, Wabasha County	2	48	10.4	8	9	3	3	–	–	123	66.7	4.9	18	6
Hampden township, Kittson County	3	23	–	–	3	–	–	–	–	39	100.0	15.4	8	2
Hampton city, Dakota County	15	67	17.9	20	29	2	–	–	2	191	81.7	13.6	28	8
Hampton township, Dakota County	16	177	25.4	31	61	3	3	–	–	486	81.9	10.1	62	–
Hamre township, Beltrami County	–	2	–	–	2	–	–	–	–	20	75.0	–	3	3
Hancock township, Carver County	9	62	29.0	6	22	3	3	–	–	207	67.6	7.2	25	7
Hancock city, Stevens County	10	113	–	21	46	2	2	–	–	485	69.5	8.5	81	26
Hangaard township, Clearwater County	–	–	–	7	–	–	–	–	–	18	88.9	11.1	–	–
Hanley Falls city, Yellow Medicine County	6	44	–	10	11	–	–	–	–	184	72.3	4.3	27	14
Hanover city	30	147	.7	32	36	4	4	–	–	465	84.5	11.6	87	21
Hennepin County	10	61	1.6	8	13	2	2	–	–	168	82.1	7.1	31	8
Wright County	20	86	–	24	23	2	2	–	–	297	85.9	14.1	56	13
Hanska city, Brown County	–	82	9.8	10	25	–	–	–	–	308	66.2	4.5	70	18
Hansonville township, Lincoln County	2	26	7.7	8	6	–	–	–	–	99	60.6	14.1	16	–
Hantho township, Lac qui Parle County	1	33	–	6	9	–	–	–	–	81	80.2	12.3	10	2
Harding city, Morrison County	2	9	–	–	9	–	–	–	–	49	34.7	–	8	1
Hardwick city, Rock County	7	40	5.0	7	16	3	3	–	–	140	60.0	3.6	31	7
Harmony city, Fillmore County	12	177	–	41	50	5	2	–	3	772	62.4	12.8	117	35
Harmony township, Fillmore County	2	101	18.8	10	22	–	–	–	–	257	71.6	5.1	35	7
Harris city, Chisago County	27	211	8.5	23	51	4	3	–	1	500	75.2	5.2	108	26
Harris township, Itasca County	36	627	8.6	127	161	–	–	–	–	1 855	88.1	18.5	392	102
Harrison township, Kandiyohi County	8	118	–	27	29	–	–	–	–	344	73.3	7.0	48	9
Hart township, Winona County	4	96	3.1	12	27	–	–	–	–	264	73.9	8.7	39	4

TIPSII [UPF] GPH527 CENSUS90 72583600 06/18/92 1:41 PM MACHINE: C DATA:CENSUS90S*PH5TIPSDA27. 06/16/92 17:23:34 TAPE: NONE FRAME: 131
TSF:CENSUS90*92. 06/18/92 10:41:18 UTF:CENSUS90*93. 06/18/92 10:41:18 META:CENSUS90S*PH5TABLES27. 06/18/92 11:26:48

Table 4. **Education and Veteran Status: 1990**—Con.

[Data based on sample and subject to sampling variability, see text. For definitions of terms and meanings of symbols, see text]

State County Place and [In Selected States] County Subdivision	Persons 3 years and over enrolled in school				Persons 16 to 19 years					Persons 25 years and over			Civilian veterans 16 years and over	
		Elementary or high school				Not enrolled in school and not high school graduate								
	Preprimary school	Total	Percent in private school	College	Total	Total	Employed	Unemployed	Not in labor force	Total	Percent high school graduate or higher	Percent with bachelor's degree or higher	Total	65 years and over
PLACE AND COUNTY SUBDIVISION—Con.														
Hartford township, Todd County	12	172	11.6	7	36	–	–	–	–	372	68.0	4.6	55	7
Hart Lake township, Hubbard County	6	106	–	16	11	–	–	–	–	222	77.9	11.7	41	8
Hartland city, Freeborn County	4	40	–	19	15	–	–	–	–	182	75.3	5.5	48	13
Hartland township, Freeborn County	3	52	–	11	8	–	–	–	–	207	77.8	14.0	40	14
Harvey township, Meeker County	13	100	6.0	7	18	–	–	–	–	217	81.6	13.4	35	7
Hassan township, Hennepin County	41	393	8.7	99	134	6	3	–	3	1 138	85.1	11.7	184	20
Hassan Valley township, McLeod County	24	158	12.0	20	33	–	–	–	–	500	82.6	9.0	70	11
Hastings city	326	2 997	8.0	694	845	75	40	6	29	9 499	81.4	16.7	1 833	373
Dakota County	326	2 997	8.0	694	845	75	40	6	29	9 499	81.4	16.7	1 833	373
Washington County	–	–	–	–	–	–	–	–	–	–	–	–	–	–
Hatfield city, Pipestone County	–	12	66.7	2	5	–	–	–	–	33	66.7	–	5	3
Haugen township, Aitkin County	4	28	–	1	3	3	–	–	3	118	61.9	11.0	35	8
Havana township, Steele County	14	152	6.6	17	47	6	–	4	2	402	79.6	9.7	73	10
Havelock township, Chippewa County	3	43	–	–	7	4	2	–	2	118	82.2	10.2	20	8
Haven township, Sherburne County	47	416	16.8	155	111	5	–	–	5	1 132	89.1	24.7	196	40
Haverhill township, Olmsted County	25	308	12.7	94	89	–	–	–	–	934	92.7	35.8	167	21
Hawk Creek township, Renville County	5	46	15.2	5	3	–	–	–	–	161	77.0	5.0	23	6
Hawley city, Clay County	35	328	–	67	107	8	6	–	2	1 088	70.6	16.0	194	61
Hawley township, Clay County	6	122	–	7	31	2	1	–	1	225	82.2	8.9	32	4
Hay Brook township, Kanabec County	2	21	–	5	10	3	3	–	–	113	67.3	5.3	25	6
Hay Creek township, Goodhue County	12	149	14.1	16	35	–	–	–	–	408	77.7	12.5	87	7
Hayes township, Swift County	1	45	–	8	15	–	–	–	–	170	74.1	9.4	31	8
Hayfield city, Dodge County	21	270	–	35	75	4	4	–	–	838	72.7	12.5	127	36
Hayfield township, Dodge County	12	81	–	6	16	–	–	–	–	225	77.3	8.9	38	2
Hay Lake unorg., St. Louis County	2	41	14.6	4	9	–	–	–	–	71	77.5	12.7	10	2
Hayland township, Mille Lacs County	8	42	–	15	3	–	–	–	–	195	71.3	3.1	42	10
Hayward city, Freeborn County	8	43	–	13	12	–	–	–	–	182	73.6	3.3	34	15
Hayward township, Freeborn County	9	87	–	22	27	–	–	–	–	297	81.5	6.7	41	12
Hazel Run city, Yellow Medicine County	2	14	–	–	4	–	–	–	–	64	73.4	–	9	5
Hazel Run township, Yellow Medicine County	–	43	–	8	14	–	–	–	–	137	83.9	4.4	26	2
Hazelton township, Aitkin County	2	70	–	6	20	–	–	–	–	344	69.5	3.2	78	37
Hazelton township, Kittson County	–	14	–	2	3	–	–	–	–	74	67.6	6.8	18	12
Hector city, Renville County	19	204	1.0	32	40	–	–	–	–	791	71.6	14.0	122	33
Hector township, Renville County	10	57	–	12	21	–	–	–	–	197	79.2	9.1	27	4
Hegbert township, Swift County	–	40	–	2	8	–	–	–	–	91	74.7	8.8	11	7
Hegne township, Norman County	2	20	–	–	–	–	–	–	–	40	77.5	15.0	15	5
Heidelberg city, Le Sueur County	–	7	–	4	5	–	–	–	–	53	67.9	3.8	15	2
Heier township, Mahnomen County	2	31	–	10	10	–	–	–	–	96	71.9	13.5	21	10
Height of Land township, Becker County	12	174	15.5	23	45	4	2	–	2	402	69.9	10.4	78	12
Heikkila Lake unorg., St. Louis County	53	250	3.2	56	63	–	–	–	–	897	76.1	7.4	186	42
Helen township, McLeod County	21	212	31.1	30	58	3	–	2	1	534	74.9	10.1	72	10
Helena township, Scott County	15	267	23.2	59	63	–	–	–	–	663	84.9	17.9	117	13
Helga township, Hubbard County	5	230	8.3	41	48	2	–	–	2	586	79.2	20.1	147	43
Helgeland township, Polk County	2	13	–	5	3	–	–	–	–	39	66.7	12.8	8	2
Henderson city, Sibley County	18	141	–	23	42	–	–	–	–	508	67.5	5.9	121	23
Henderson township, Sibley County	20	110	9.1	25	28	–	–	–	–	353	77.9	12.5	69	15
Hendricks city, Lincoln County	4	67	–	15	24	2	–	–	2	536	58.8	7.1	69	26
Hendricks township, Lincoln County	5	90	–	7	22	–	–	–	–	176	75.0	6.3	48	10
Hendrickson township, Hubbard County	11	39	–	2	11	–	–	–	–	172	72.7	7.6	17	4
Hendrum city, Norman County	7	62	–	12	8	–	–	–	–	176	75.0	12.5	31	3
Hendrum township, Norman County	–	42	–	13	15	–	–	–	–	112	80.4	10.7	22	3
Henning city, Otter Tail County	11	95	3.2	15	28	–	–	–	–	564	51.8	8.0	86	39
Henning township, Otter Tail County	2	78	11.5	2	22	–	–	–	–	240	67.1	7.1	49	10
Henrietta township, Hubbard County	27	307	4.2	27	90	–	–	–	–	823	83.0	16.8	183	51
Henriette city, Pine County	–	31	–	4	2	–	–	–	–	52	71.2	–	14	4
Henryville township, Renville County	2	47	8.5	8	6	–	–	–	–	143	74.8	1.4	10	3
Hereim township, Roseau County	–	59	–	7	20	–	–	–	–	148	79.1	3.4	17	3
Herman city, Grant County	4	89	–	6	20	–	–	–	–	340	81.8	14.4	53	14
Hermantown city, St. Louis County	93	1 276	2.4	458	362	19	13	–	6	4 439	82.5	13.9	885	157
Heron Lake city, Jackson County	21	136	–	7	28	3	3	–	–	450	64.0	10.7	82	28
Heron Lake township, Jackson County	7	67	29.9	12	14	–	–	–	–	251	78.1	15.1	31	4
Hersey township, Nobles County	11	71	–	24	18	–	–	–	–	168	81.5	13.7	22	4
Hewitt city, Todd County	3	74	6.8	10	14	–	–	–	–	171	59.1	11.1	29	10
Hibbing city, St. Louis County	337	3 267	4.4	1 138	1 052	64	11	27	26	12 049	78.2	14.8	2 495	828
Hickory township, Pennington County	6	27	–	2	3	–	–	–	–	68	57.4	–	4	4
Higdem township, Polk County	4	22	–	–	5	–	–	–	–	83	77.1	2.4	11	2
High Forest township, Olmsted County	23	193	–	63	64	1	–	–	1	583	83.4	16.5	112	15
Highland township, Wabasha County	7	93	–	15	19	–	–	–	–	240	76.7	7.5	33	8
Highland Grove township, Clay County	4	45	–	4	16	–	–	–	–	195	76.9	12.3	39	8
Highlanding township, Pennington County	–	48	–	–	10	–	–	–	–	114	72.8	1.8	12	2
Highwater township, Cottonwood County	–	65	3.1	4	12	–	–	–	–	128	78.9	6.3	18	6
Hill township, Kittson County	–	8	–	–	–	–	–	–	–	14	92.9	–	2	–
Hill City city, Aitkin County	11	104	1.9	4	27	2	–	–	2	292	71.2	7.5	68	24
Hill Lake township, Aitkin County	7	85	–	14	21	2	–	–	2	232	84.5	19.0	57	14
Hillman township, Kanabec County	8	77	–	11	22	–	–	–	–	211	68.2	5.7	46	9
Hillman city, Morrison County	–	13	–	3	1	–	–	–	–	38	65.8	21.1	7	–
Hillman township, Morrison County	3	76	15.8	15	19	–	–	–	–	89	79.8	4.5	14	–
Hill River township, Polk County	7	48	–	12	19	–	–	–	–	139	69.8	5.8	32	8
Hills city, Rock County	6	94	2.1	13	29	2	2	–	–	423	67.1	10.6	50	24
Hillsdale township, Winona County	34	198	29.3	110	57	4	4	–	–	564	78.9	16.1	76	10
Hilltop city, Anoka County	19	70	5.7	38	41	4	2	–	2	498	74.1	6.6	105	25
Hinckley city, Pine County	10	187	1.6	20	55	2	–	2	–	610	74.3	12.0	107	28
Hinckley township, Pine County	19	167	6.0	12	33	–	–	–	–	421	73.4	9.0	88	14
Hines township, Beltrami County	11	122	–	20	49	–	–	–	–	356	75.8	14.0	88	21
Hiram township, Cass County	6	35	–	5	7	2	–	2	–	158	73.4	23.4	40	12
Hitterdal city, Clay County	12	42	–	4	12	–	–	–	–	155	74.2	9.0	24	2
Hobart township, Otter Tail County	7	110	–	16	26	–	–	–	–	443	77.2	16.0	95	22
Hodges township, Stevens County	–	68	2.9	4	16	–	–	–	–	155	80.6	13.5	23	–
Hoff township, Pope County	3	57	7.0	9	13	–	–	–	–	115	83.5	14.8	10	4
Hoffman city, Grant County	14	87	–	16	23	–	–	–	–	412	57.0	5.3	55	17
Hokah city, Houston County	18	129	21.7	16	33	6	2	2	2	392	71.2	4.6	67	17

TIPSII [UPF] GPH527 CENSUS90 72583600 06/18/92 1:41 PM MACHINE: C DATA:CENSUS90S*PH5TIPSDA27. 06/16/92 17:23:34 TAPE: NONE FRAME: 132
TSF:CENSUS90*92. 06/18/92 10:41:18 UTF:CENSUS90*93. 06/18/92 10:41:18 META:CENSUS90S*PH5TABLES27. 06/18/92 11:26:48

Table 4. **Education and Veteran Status: 1990**—Con.

[Data based on sample and subject to sampling variability, see text. For definitions of terms and meanings of symbols, see text]

State County Place and [In Selected States] County Subdivision	Persons 3 years and over enrolled in school				Persons 16 to 19 years					Persons 25 years and over			Civilian veterans 16 years and over	
		Elementary or high school				Not enrolled in school and not high school graduate								
	Preprimary school	Total	Percent in private school	College	Total	Total	Employed	Unemployed	Not in labor force	Total	Percent high school graduate or higher	Percent with bachelor's degree or higher	Total	65 years and over
PLACE AND COUNTY SUBDIVISION—Con.														
Hokah township, Houston County	7	106	8.5	22	42	4	–	–	4	334	85.3	17.7	56	8
Holden township, Goodhue County	8	80	–	19	27	2	–	2	–	262	76.7	22.1	43	11
Holding township, Stearns County	33	294	–	30	52	5	–	–	5	673	71.8	3.3	109	22
Holdingford city, Stearns County	13	115	1.7	22	20	3	–	–	3	362	67.7	13.0	74	25
Holland township, Kandiyohi County	13	127	59.8	19	29	2	2	–	–	227	84.1	5.3	20	4
Holland city, Pipestone County	–	21	–	5	2	–	–	–	–	166	55.4	9.6	30	20
Hollandale city, Freeborn County	6	40	37.5	8	13	2	2	–	–	191	56.0	7.3	13	4
Holloway city, Swift County	1	32	–	2	6	–	–	–	–	94	61.7	4.3	10	2
Holly township, Murray County	6	36	5.6	2	11	–	–	–	–	122	77.0	9.0	22	5
Hollywood township, Carver County	25	263	27.4	30	81	6	6	–	–	648	72.7	7.3	96	10
Holmes City township, Douglas County	16	122	8.2	18	24	2	–	–	2	402	76.6	11.7	66	16
Holmesville township, Becker County	5	86	5.8	15	11	–	–	–	–	271	69.4	10.3	53	13
Holst township, Clearwater County	–	88	–	21	30	3	–	–	3	231	68.8	13.4	66	11
Holt township, Fillmore County	11	33	9.1	6	8	–	–	–	–	166	70.5	7.2	25	8
Holt city, Marshall County	2	12	–	7	8	–	–	–	–	76	65.8	6.6	7	–
Holt township, Marshall County	–	24	–	12	4	–	–	–	–	145	69.0	.7	38	12
Holy Cross township, Clay County	–	31	6.5	3	12	2	–	2	–	88	75.0	10.2	12	5
Holyoke township, Carlton County	–	11	–	6	12	5	–	5	–	81	55.6	7.4	17	9
Home township, Brown County	7	176	58.0	19	55	2	2	–	–	432	78.5	6.7	89	21
Home Brook township, Cass County	4	61	–	2	18	–	–	–	–	122	62.3	4.1	30	7
Home Lake township, Norman County	–	47	–	–	11	2	–	–	2	142	66.2	2.8	31	6
Homer township, Winona County	28	281	15.7	87	74	–	–	–	–	792	84.1	24.7	131	15
Homestead township, Otter Tail County	6	68	–	16	9	–	–	–	–	187	78.6	5.9	34	5
Honner township, Redwood County	4	29	3.4	2	13	–	–	–	–	89	83.1	34.8	23	–
Hope township, Lincoln County	3	89	4.5	5	15	–	–	–	–	182	86.8	17.6	32	5
Hopkins city, Hennepin County	283	1 679	10.7	1 155	568	44	25	–	19	11 384	86.9	26.0	1 671	518
Hornet township, Beltrami County	6	54	–	5	12	–	–	–	–	120	77.5	9.2	29	11
Horton township, Stevens County	2	63	9.5	9	11	–	–	–	–	134	81.3	8.2	18	2
Houston city, Houston County	15	159	1.3	28	53	4	2	2	–	706	70.8	13.7	105	32
Houston township, Houston County	18	98	–	21	30	–	–	–	–	271	88.9	16.6	48	9
Howard Lake city, Wright County	27	269	34.6	28	54	7	5	2	–	808	74.4	5.7	144	18
Hoyt Lakes city, St. Louis County	54	457	–	97	135	5	–	–	5	1 689	83.0	9.1	455	105
Hubbard township, Hubbard County	13	126	–	11	34	–	–	–	–	432	77.5	12.3	123	33
Hubbard township, Polk County	–	18	–	–	2	–	–	–	–	72	61.1	2.8	25	5
Hudson township, Douglas County	16	128	6.3	22	47	–	–	–	–	411	80.0	10.9	85	24
Hugo city, Washington County	67	903	4.4	193	293	17	–	5	12	2 612	88.7	19.6	440	38
Humboldt township, Clay County	–	88	9.1	16	17	–	–	–	–	174	77.0	9.8	38	3
Humboldt city, Kittson County	2	13	–	3	3	–	–	–	–	42	88.1	9.5	7	–
Hunter township, Jackson County	4	58	6.9	15	14	2	–	2	–	222	74.8	9.5	43	13
Huntersville township, Wadena County	–	29	–	4	2	–	–	–	–	65	43.1	–	13	2
Huntly township, Marshall County	–	29	–	3	4	–	–	–	–	78	74.4	2.6	10	2
Huntsville township, Polk County	7	104	26.9	40	36	3	3	–	–	326	71.5	9.5	50	8
Huss township, Roseau County	2	8	–	3	3	–	–	–	–	93	47.3	4.3	20	10
Hutchinson city, McLeod County	357	1 972	9.9	613	550	52	20	9	23	7 068	80.4	16.5	1 116	263
Hutchinson township, McLeod County	24	238	13.4	37	62	2	2	–	–	666	78.8	9.2	129	18
Hyde Park township, Wabasha County	4	68	2.9	10	24	1	1	–	–	167	71.9	6.0	19	–
Ida township, Douglas County	21	134	23.1	20	23	3	–	–	3	527	83.5	13.5	114	27
Ideal township, Crow Wing County	7	100	–	15	27	–	–	–	–	533	86.7	20.8	148	58
Idun township, Aitkin County	–	42	–	–	19	7	5	2	–	129	69.0	3.1	26	5
Ihlen city, Pipestone County	–	9	–	4	2	–	–	–	–	68	73.5	–	8	2
Independence city, Hennepin County	71	523	17.0	138	171	7	5	–	2	1 801	92.3	23.3	356	73
Indian Lake township, Nobles County	4	33	–	7	8	2	2	–	–	179	77.1	14.0	31	11
Industrial township, St. Louis County	7	142	7.7	26	56	–	–	–	–	376	77.9	9.3	98	35
Inguadona township, Cass County	–	11	–	–	4	–	–	–	–	131	57.3	13.0	31	23
Inman township, Otter Tail County	2	52	5.8	5	12	–	–	–	–	199	35.2	1.5	45	21
International Falls city, Koochiching County	124	1 453	12.5	408	473	48	22	12	14	5 637	73.8	9.0	1 166	334
Inver Grove Heights city, Dakota County	472	4 027	8.6	1 711	1 308	81	54	18	9	13 489	87.6	18.6	2 337	294
Iona city, Murray County	3	27	–	4	13	2	–	2	–	91	62.6	6.6	19	7
Iona township, Murray County	6	77	7.8	8	22	–	–	–	–	164	75.6	7.9	37	6
Iona township, Todd County	5	100	–	–	26	–	–	–	–	227	67.8	–	42	10
Iosco township, Waseca County	10	99	24.2	26	17	2	2	–	–	349	80.8	14.6	67	20
Irondale township, Crow Wing County	3	223	–	52	71	2	–	–	2	626	74.1	12.5	132	45
Iron Junction city, St. Louis County	–	29	–	7	6	–	–	–	–	99	66.7	8.1	20	7
Iron Range township, Itasca County	11	147	1.4	25	35	–	–	–	–	397	69.5	5.8	70	19
Ironton city, Crow Wing County	17	116	–	22	41	–	–	–	–	377	75.1	10.3	71	26
Irving township, Kandiyohi County	16	117	3.4	24	31	2	–	–	2	402	77.6	15.9	83	27
Isanti city, Isanti County	36	230	.9	34	59	9	3	–	6	693	74.3	9.4	83	13
Isanti township, Isanti County	60	412	5.3	75	109	6	6	–	–	1 053	86.9	14.5	214	39
Island Lake township, Lyon County	2	83	2.4	6	20	–	–	–	–	151	77.5	5.3	15	2
Island Lake township, Mahnomen County	3	54	–	5	18	–	–	–	–	177	59.9	6.2	47	13
Island View city, Koochiching County	3	19	36.8	2	–	–	–	–	–	79	97.5	31.6	22	7
Isle city, Mille Lacs County	7	102	–	21	23	4	4	–	–	376	66.8	10.4	81	27
Isle Harbor township, Mille Lacs County	8	78	–	14	17	3	3	–	–	290	77.2	9.7	50	13
Itasca township, Clearwater County	4	25	–	2	10	–	–	–	–	121	62.0	9.1	38	16
Ivanhoe city, Lincoln County	10	115	–	13	39	5	5	–	–	555	57.7	9.5	87	49
Jackson city, Jackson County	69	664	–	164	135	–	–	–	–	2 344	73.5	11.9	431	130
Jackson township, Scott County	40	249	4.0	68	94	11	2	5	2	786	80.5	11.1	144	14
Jadis township, Roseau County	3	111	–	10	23	–	–	–	–	344	71.5	9.3	54	17
Jamestown township, Blue Earth County	7	108	21.3	35	29	–	–	–	–	341	83.6	19.4	65	14
Janesville city, Waseca County	46	424	17.7	67	112	4	2	–	2	1 225	74.7	8.6	186	35
Janesville township, Waseca County	8	157	13.4	41	49	2	–	–	2	336	85.7	18.2	62	9
Janette Lake unorg., St. Louis County	–	38	15.8	7	3	–	–	–	–	160	85.6	13.8	39	8
Jasper city	4	112	–	15	35	2	2	–	–	431	70.3	8.6	71	18
Pipestone County	4	88	–	14	31	2	2	–	–	379	71.5	9.0	60	17
Rock County	–	24	–	1	4	–	–	–	–	52	61.5	5.8	11	1
Jay township, Martin County	7	53	3.8	7	10	–	–	–	–	190	71.6	16.8	37	19
Jeffers city, Cottonwood County	3	87	8.0	7	19	–	–	–	–	313	72.5	8.3	47	22
Jefferson township, Houston County	–	23	–	2	11	–	–	–	–	90	83.3	4.4	17	4
Jenkins city, Crow Wing County	6	49	–	10	8	–	–	–	–	172	70.9	2.9	38	12
Jenkins township, Crow Wing County	2	29	27.6	5	10	–	–	–	–	209	79.9	6.7	62	22
Jessenland township, Sibley County	2	95	–	6	24	5	3	–	2	271	70.1	8.9	39	12
Jevne township, Aitkin County	2	70	–	9	18	–	–	–	–	180	74.4	6.7	46	17
Jewett unorg., Aitkin County	–	–	–	–	–	–	–	–	–	33	63.6	–	15	5

TIPSII [UPF] GPH527 CENSUS90 72583600 06/18/92 1:41 PM MACHINE: C DATA:CENSUS90S*PH5TIPSDA27. 06/16/92 17:23:34 TAPE: NONE FRAME: 133
TSF:CENSUS90*92. 06/18/92 10:41:18 UTF:CENSUS90*93. 06/18/92 10:41:18 META:CENSUS90S*PH5TABLES27. 06/18/92 11:26:48

Table 4. **Education and Veteran Status: 1990**—Con.

[Data based on sample and subject to sampling variability, see text. For definitions of terms and meanings of symbols, see text]

State County Place and [In Selected States] County Subdivision	Persons 3 years and over enrolled in school				Persons 16 to 19 years					Persons 25 years and over			Civilian veterans 16 years and over	
		Elementary or high school				Not enrolled in school and not high school graduate								
	Preprimary school	Total	Percent in private school	College	Total	Total	Employed	Unemployed	Not in labor force	Total	Percent high school graduate or higher	Percent with bachelor's degree or higher	Total	65 years and over
PLACE AND COUNTY SUBDIVISION—Con.														
Jo Daviess township, Faribault County	8	71	–	6	20	2	–	–	2	209	78.5	11.5	19	8
Johnson city, Big Stone County	4	13	15.4	1	5	–	–	–	–	32	46.9	3.1	6	4
Johnson township, Polk County	–	12	33.3	2	4	–	–	–	–	50	52.0	4.0	8	–
Johnsonville township, Redwood County	6	30	13.3	4	8	–	–	–	–	113	71.7	16.8	5	–
Jones township, Beltrami County	4	58	–	9	8	4	–	–	4	133	74.4	14.3	21	3
Jordan township, Fillmore County	16	80	2.5	9	22	–	–	–	–	226	82.7	14.6	24	7
Jordan city, Scott County	92	621	13.4	101	150	14	14	–	–	1 683	79.3	7.0	278	80
Judson township, Blue Earth County	17	125	–	38	33	–	–	–	–	400	77.8	12.8	54	13
Jupiter township, Kittson County	2	2	–	–	3	3	–	–	3	115	69.6	13.0	17	2
Kalevala township, Carlton County	–	44	–	11	12	–	–	–	–	198	70.2	4.0	28	13
Kalmar township, Olmsted County	22	313	2.2	64	89	–	–	–	–	792	86.2	18.9	153	15
Kanabec township, Kanabec County	9	137	–	10	29	–	–	–	–	388	67.0	4.1	93	23
Kanaranzi township, Rock County	13	73	–	8	21	–	–	–	–	197	75.1	8.6	23	5
Kandiyohi city, Kandiyohi County	5	120	1.7	22	25	4	–	1	3	294	86.1	12.9	40	7
Kandiyohi township, Kandiyohi County	8	158	9.5	34	40	2	1	–	1	405	83.0	14.8	53	7
Kandota township, Todd County	13	139	25.2	6	31	6	3	–	3	342	74.3	7.6	58	8
Karlstad city, Kittson County	20	158	–	31	40	1	1	–	–	619	59.6	10.2	93	32
Kasota city, Le Sueur County	9	120	5.8	30	37	8	8	–	–	411	69.6	6.8	80	14
Kasota township, Le Sueur County	35	258	12.0	79	77	–	–	–	–	837	85.3	22.3	166	38
Kasson city, Dodge County	59	697	.6	155	165	19	14	–	5	2 053	83.3	10.9	381	66
Kathio township, Mille Lacs County	57	202	2.5	35	54	6	6	–	–	542	64.8	7.4	143	31
Keene township, Clay County	4	38	–	2	9	–	–	–	–	97	75.3	6.2	18	5
Keewatin city, Itasca County	6	189	9.0	43	52	–	–	–	–	774	74.5	10.5	174	61
Kego township, Cass County	4	60	5.0	8	15	2	2	–	–	223	85.2	12.1	75	23
Kelliher city, Beltrami County	13	84	–	10	23	5	5	–	–	237	61.2	10.1	31	3
Kelliher township, Beltrami County	2	11	–	1	–	–	–	–	–	56	57.1	10.7	20	7
Kellogg city, Wabasha County	10	97	5.2	13	28	–	–	–	–	256	71.1	4.7	56	16
Kelsey township, St. Louis County	8	38	–	2	12	–	–	–	–	89	69.7	4.5	13	3
Kelso township, Sibley County	12	80	15.0	9	17	–	–	–	–	204	75.5	10.3	31	–
Kennedy city, Kittson County	22	60	–	16	13	–	–	–	–	231	78.4	16.0	33	12
Kenneth city, Rock County	–	4	–	–	–	–	–	–	–	41	51.2	4.9	14	8
Kensington city, Douglas County	8	52	–	2	11	–	–	–	–	209	61.2	6.2	28	11
Kent city, Wilkin County	2	31	–	2	9	–	–	–	–	73	72.6	9.6	9	–
Kenyon city, Goodhue County	21	266	–	40	67	3	3	–	–	1 077	73.8	13.3	171	58
Kenyon township, Goodhue County	16	97	–	17	26	–	–	–	–	267	84.3	9.7	56	7
Kerkhoven city, Swift County	25	81	–	42	26	2	–	–	2	513	73.1	12.7	94	33
Kerkhoven township, Swift County	–	61	–	10	25	–	–	–	–	171	63.2	8.8	23	6
Kerrick city, Pine County	–	–	–	–	–	–	–	–	–	31	83.9	19.4	5	5
Kerrick township, Pine County	–	95	–	7	26	–	–	–	–	204	69.6	8.3	54	9
Kertsonville township, Polk County	2	55	14.5	4	6	–	–	–	–	106	67.9	13.2	15	–
Kettle River city, Carlton County	5	41	–	6	6	–	–	–	–	126	67.5	7.1	22	7
Kettle River township, Pine County	9	82	4.9	24	26	2	2	–	–	296	67.9	7.8	72	26
Keystone township, Polk County	6	25	40.0	15	7	–	–	–	–	64	90.6	12.5	9	3
Kiester city, Faribault County	4	92	–	28	32	–	–	–	–	427	74.0	11.9	74	29
Kiester township, Faribault County	9	38	28.9	4	3	–	–	–	–	244	82.0	8.2	37	8
Kildare township, Swift County	10	27	–	7	4	–	–	–	–	106	60.4	10.4	8	4
Kilkenny city, Le Sueur County	3	48	–	–	6	–	–	–	–	94	75.5	8.5	14	4
Kilkenny township, Le Sueur County	6	132	4.5	17	26	–	–	–	–	282	75.2	7.4	27	4
Kimball township, Jackson County	2	28	10.7	2	12	3	–	–	3	130	68.5	11.5	16	3
Kimball Prairie city, Stearns County	11	111	–	26	30	6	–	6	–	445	57.3	6.7	71	24
Kimberly township, Aitkin County	6	25	–	4	7	–	–	–	–	123	69.9	8.1	49	18
Kinbrae city, Nobles County	–	6	–	1	3	–	–	–	–	12	66.7	–	4	–
King township, Polk County	6	27	–	–	–	–	–	–	–	116	76.7	1.7	23	12
Kinghurst township, Itasca County	–	21	–	–	5	3	–	–	3	67	49.3	11.9	15	6
Kingman township, Renville County	5	60	16.7	3	12	–	–	–	–	162	87.0	13.0	27	6
Kingston city, Meeker County	–	22	–	2	7	–	–	–	–	88	55.7	9.1	17	9
Kingston township, Meeker County	14	249	–	14	44	10	3	4	3	652	74.4	7.5	126	31
Kinney city, St. Louis County	–	44	6.8	6	2	–	–	–	–	174	68.4	2.9	60	10
Kintire township, Redwood County	2	31	19.4	5	9	–	–	–	–	143	72.0	8.4	22	10
Knife Lake township, Kanabec County	10	147	4.8	22	39	4	–	–	4	509	66.4	6.7	104	33
Knute township, Polk County	2	85	–	7	17	–	–	–	–	332	65.1	13.0	47	12
Kragero township, Chippewa County	5	50	–	9	8	–	–	–	–	117	88.0	26.5	14	4
Kragnes township, Clay County	2	90	12.2	19	28	–	–	–	–	227	84.1	12.8	50	18
Krain township, Stearns County	10	229	8.7	12	75	6	6	–	–	451	65.9	4.4	61	11
Kratka township, Pennington County	1	35	–	10	13	–	–	–	–	87	74.7	16.1	9	–
Kroschel township, Kanabec County	4	37	–	11	7	–	–	–	–	131	77.9	6.1	32	6
Kugler township, St. Louis County	6	51	–	5	10	–	–	–	–	119	73.1	13.4	19	2
Kurtz township, Clay County	4	64	6.3	8	23	2	–	–	2	201	90.5	30.3	31	11
Lac qui Parle township, Lac qui Parle County	4	60	–	5	14	–	–	–	–	134	73.1	14.9	23	7
La Crescent city, Houston County	81	717	11.0	266	185	7	–	7	–	2 808	82.9	22.8	512	162
La Crescent township, Houston County	28	307	15.0	60	80	5	–	5	–	903	84.2	23.0	144	37
La Crosse township, Jackson County	8	49	–	1	9	–	–	–	–	133	85.0	3.0	16	3
Lafayette city, Nicollet County	–	63	–	17	19	–	–	–	–	342	66.7	8.8	49	18
Lafayette township, Nicollet County	19	169	26.6	25	54	4	4	–	–	464	77.2	12.9	65	4
La Garde township, Mahnomen County	–	24	–	–	–	–	–	–	–	70	68.6	18.6	8	3
La Grand township, Douglas County	71	730	10.4	188	185	–	–	–	–	2 324	78.5	20.3	418	158
Lake township, Roseau County	85	312	1.9	40	81	10	8	–	2	937	83.0	13.0	155	26
Lake township, Wabasha County	11	61	8.2	15	20	3	–	–	3	262	84.4	9.2	52	10
Lake Alice township, Hubbard County	–	9	–	3	–	–	–	–	–	76	56.6	–	30	15
Lake Andrew township, Kandiyohi County	14	123	–	36	36	2	2	–	–	536	69.2	11.0	120	39
Lake Belt township, Martin County	3	34	–	5	16	2	–	–	2	151	74.8	6.6	29	10
Lake Benton city, Lincoln County	6	104	4.8	17	22	–	–	–	–	521	63.0	7.7	86	32
Lake Benton township, Lincoln County	2	45	–	2	10	2	–	–	2	130	76.2	6.9	26	6
Lake Bronson city, Kittson County	2	27	–	5	12	–	–	–	–	209	54.5	4.3	41	17
Lake City city	53	716	6.4	148	221	7	7	–	–	3 084	69.5	15.6	550	220
Goodhue County	7	35	20.0	13	–	–	–	–	–	426	57.7	6.6	74	38
Wabasha County	46	681	5.7	135	221	7	7	–	–	2 658	71.4	17.0	476	182
Lake Crystal city, Blue Earth County	32	434	2.1	127	88	5	3	2	–	1 375	76.3	15.3	252	78
Lake Edwards township, Crow Wing County	38	292	2.7	64	89	5	–	2	3	1 026	75.1	16.1	236	59
Lake Elizabeth township, Kandiyohi County	3	61	–	4	19	2	–	2	–	196	65.8	5.6	29	11
Lake Elmo city, Washington County	171	1 167	8.1	323	351	16	–	7	9	3 635	88.8	31.5	687	118
Lake Emma township, Hubbard County	8	94	–	25	30	–	–	–	–	467	86.9	21.0	124	36

TIPSII [UPF] GPH527 CENSUS90 72583600 06/18/92 1:41 PM MACHINE: C DATA:CENSUS90S*PH5TIPSDA27. 06/16/92 17:23:34 TAPE: NONE FRAME: 134
TSF:CENSUS90*92. 06/18/92 10:41:18 UTF:CENSUS90*93. 06/18/92 10:41:18 META:CENSUS90S*PH5TABLES27. 06/18/92 11:26:48

Table 4. **Education and Veteran Status: 1990**—Con.

[Data based on sample and subject to sampling variability, see text. For definitions of terms and meanings of symbols, see text]

State County Place and [In Selected States] County Subdivision	Persons 3 years and over enrolled in school				Persons 16 to 19 years					Persons 25 years and over			Civilian veterans 16 years and over	
		Elementary or high school				Not enrolled in school and not high school graduate								
	Preprimary school	Total	Percent in private school	College	Total	Total	Employed	Unemployed	Not in labor force	Total	Percent high school graduate or higher	Percent with bachelor's degree or higher	Total	65 years and over
PLACE AND COUNTY SUBDIVISION—Con.														
Lake Eunice township, Becker County	5	146	–	34	45	4	2	–	2	676	76.6	13.3	136	44
Lakefield city, Jackson County	34	295	9.5	52	66	4	2	–	2	1 146	68.2	10.0	214	94
Lake Fremont township, Martin County	2	82	–	6	9	–	–	–	–	172	84.3	13.4	23	5
Lake George township, Hubbard County	–	89	–	22	23	–	–	–	–	241	71.0	14.1	53	17
Lake George township, Stearns County	5	90	–	7	24	–	–	–	–	219	69.4	1.4	30	7
Lake Grove township, Mahnomen County	5	29	–	10	11	5	–	–	5	107	70.1	7.5	18	6
Lake Hanska township, Brown County	2	60	6.7	22	20	–	–	–	–	253	80.2	7.5	48	13
Lake Hattie township, Hubbard County	2	18	–	5	6	2	–	–	2	71	85.9	18.3	16	4
Lake Henry city, Stearns County	5	24	–	–	12	–	–	–	–	58	69.0	6.9	5	2
Lake Henry township, Stearns County	7	115	–	11	44	–	–	–	–	168	78.6	1.8	10	–
Lake Ida township, Norman County	3	52	–	2	10	–	–	–	–	99	82.8	6.1	17	–
Lake Jessie township, Itasca County	10	40	–	5	7	–	–	–	–	171	72.5	2.3	43	24
Lake Johanna township, Pope County	4	53	–	6	6	2	–	2	–	112	77.7	1.8	18	3
Lakeland city, Washington County	57	486	5.6	108	117	2	–	–	2	1 206	91.5	27.1	234	34
Lakeland Shores city, Washington County	15	75	17.3	10	9	–	–	–	–	200	93.5	32.5	43	12
Lake Lillian city, Kandiyohi County	–	31	–	14	16	–	–	–	–	144	59.7	2.8	32	17
Lake Lillian township, Kandiyohi County	3	41	–	2	17	3	2	–	1	165	61.8	6.7	20	5
Lake Marshall township, Lyon County	8	99	21.2	37	20	2	–	2	–	326	83.4	14.7	60	10
Lake Mary township, Douglas County	21	183	4.4	25	35	1	1	–	–	548	68.2	10.0	93	20
Lake No. 1 unorg., Lake County	–	13	–	–	9	–	–	–	–	57	82.5	–	18	8
Lake No. 2 unorg., Lake County	28	369	8.4	76	109	10	4	–	6	1 219	81.3	8.8	244	40
Lake Park city, Becker County	12	136	5.9	19	33	–	–	–	–	431	67.1	7.0	72	21
Lake Park township, Becker County	10	105	7.6	–	21	2	–	2	–	271	65.3	10.0	57	10
Lake Pleasant township, Red Lake County	–	37	–	6	12	–	–	–	–	80	68.8	6.3	7	2
Lakeport township, Hubbard County	16	104	–	23	14	–	–	–	–	373	76.4	18.2	81	20
Lake Prairie township, Nicollet County	2	125	20.8	21	36	2	–	–	2	441	78.2	18.8	70	15
Lake Sarah township, Murray County	7	36	–	6	11	–	–	–	–	175	76.0	4.0	44	14
Lake Shore city, Cass County	7	107	5.6	31	23	–	–	–	–	530	81.5	23.0	143	39
Lake Shore township, Lac qui Parle County	6	56	–	14	6	–	–	–	–	176	77.8	12.5	19	4
Lakeside township, Aitkin County	–	59	15.3	12	3	–	–	–	–	264	76.1	12.1	68	25
Lakeside township, Cottonwood County	5	46	28.3	9	25	3	–	–	–	190	83.2	12.6	25	14
Lake Stay township, Lincoln County	5	41	7.3	2	15	2	2	–	–	119	84.0	8.4	25	4
Lake St. Croix Beach city, Washington County	27	196	12.8	94	62	–	–	–	–	706	87.7	14.0	158	24
Laketown township, Carver County	38	415	19.8	490	213	–	–	–	–	1 150	89.1	21.7	207	15
Lake Valley township, Traverse County	6	57	–	10	14	–	–	–	–	201	80.1	6.0	38	10
Lake Vermilion unorg., St. Louis County	5	33	6.1	6	–	–	–	–	–	101	84.2	31.7	13	2
Lake View township, Becker County	32	381	9.7	74	103	5	3	–	2	1 302	84.4	19.4	260	70
Lakeview township, Carlton County	5	29	–	2	7	–	–	–	–	123	70.7	8.1	29	9
Lakeville city, Dakota County	840	5 101	6.2	1 315	1 238	61	38	–	23	14 108	94.0	20.5	2 594	172
Lake Wilson city, Murray County	1	46	–	13	13	–	–	–	–	237	65.4	10.5	37	12
Lakewood township, St. Louis County	29	354	4.0	106	110	3	–	–	3	1 117	86.7	22.5	252	52
Lakin township, Morrison County	3	89	–	8	37	4	2	–	2	191	58.6	5.2	29	6
Lambert township, Red Lake County	2	36	–	5	10	–	–	–	–	131	62.6	2.3	20	6
Lamberton city, Redwood County	7	122	–	18	35	6	4	–	2	718	52.4	8.9	109	48
Lamberton township, Redwood County	–	59	–	–	14	3	3	–	–	175	68.6	12.0	34	11
Lammers township, Beltrami County	5	104	1.9	10	16	5	–	–	5	235	86.4	17.0	50	8
Lancaster city, Kittson County	–	47	–	12	11	–	–	–	–	232	64.7	12.5	35	10
Land township, Grant County	2	67	–	6	10	–	–	–	–	199	61.8	10.6	19	9
Landfall city, Washington County	–	117	5.1	36	35	10	8	–	2	422	68.0	5.5	82	15
Lanesboro city, Fillmore County	11	153	–	25	56	5	2	–	3	597	64.8	12.4	106	47
Lanesburgh township, Le Sueur County	50	365	16.2	64	92	–	–	–	–	895	83.9	14.4	147	20
Langhei township, Pope County	–	49	–	6	6	–	–	–	–	147	71.4	12.2	32	6
Langola township, Benton County	10	221	11.3	25	44	–	–	–	–	420	86.2	12.1	92	6
Langor township, Beltrami County	2	50	–	8	6	–	–	–	–	92	73.9	8.7	14	–
Lansing township, Mower County	16	224	10.7	60	63	7	2	3	2	837	76.6	10.2	173	45
Laona township, Roseau County	25	106	1.9	6	15	–	–	–	–	295	64.1	7.1	57	17
Laporte city, Hubbard County	2	11	–	–	3	–	–	–	–	64	81.3	10.9	9	2
La Prairie township, Clearwater County	8	102	1.0	14	35	7	–	–	7	198	55.1	4.0	46	14
La Prairie city, Itasca County	7	124	2.4	38	45	–	–	–	–	289	88.9	15.9	71	14
Larkin township, Nobles County	5	56	21.4	–	9	–	–	–	–	143	76.2	10.5	36	10
La Salle city, Watonwan County	–	11	–	–	–	–	–	–	–	71	78.9	4.2	17	9
Lastrup city, Morrison County	–	17	23.5	3	9	–	–	–	–	91	41.8	4.4	14	3
Lauderdale city, Ramsey County	51	335	3.9	562	107	5	–	5	–	1 732	92.0	52.3	193	47
Lavell township, St. Louis County	10	92	8.7	7	20	–	–	–	–	252	71.0	3.2	44	2
Lawrence township, Grant County	–	15	–	5	7	–	–	–	–	79	75.9	24.1	8	–
Lawrence township, Itasca County	13	88	–	27	30	3	–	3	–	300	68.3	8.7	78	26
Leaf Lake township, Otter Tail County	13	77	1.3	5	23	–	–	–	–	286	72.0	10.8	72	24
Leaf Mountain township, Otter Tail County	10	56	8.9	6	22	–	–	–	–	207	50.2	4.3	29	9
Leaf River township, Wadena County	12	97	6.2	28	37	–	–	–	–	389	72.5	12.1	96	28
Leaf Valley township, Douglas County	8	85	7.1	6	28	2	–	2	–	263	73.8	7.2	51	5
Leavenworth township, Brown County	6	85	32.9	11	25	–	–	–	–	251	68.5	3.2	29	4
Le Center city, Le Sueur County	49	370	2.2	56	82	5	3	–	2	1 279	73.3	12.0	178	53
Lee township, Aitkin County	–	5	–	–	3	–	–	–	–	23	87.0	17.4	7	2
Lee township, Beltrami County	–	6	–	2	4	–	–	–	–	22	50.0	9.1	3	–
Lee township, Norman County	–	45	–	8	7	–	–	–	–	129	76.7	6.2	21	7
Leech Lake township, Cass County	–	81	–	4	4	–	–	–	–	190	78.9	16.3	65	26
Leeds township, Murray County	2	47	–	8	13	2	2	–	–	135	71.9	15.6	21	6
Leenthrop township, Chippewa County	3	85	–	5	19	–	–	–	–	160	80.6	5.0	22	–
Leiding township, St. Louis County	7	89	4.5	14	24	–	–	–	–	262	84.4	5.3	51	12
Leigh township, Morrison County	2	39	–	4	2	2	2	–	–	116	50.0	3.4	16	8
Lemond township, Steele County	13	119	6.7	16	27	3	3	–	–	343	77.8	8.7	62	5
Lengby city, Polk County	3	21	–	1	8	–	–	–	–	92	53.3	2.2	19	11
Lent township, Chisago County	50	459	4.4	58	121	9	4	–	5	1 035	84.2	9.4	211	16
Leon township, Clearwater County	2	83	–	8	25	–	–	–	–	200	75.5	12.5	39	13
Leon township, Goodhue County	29	199	4.5	20	50	–	–	–	–	570	84.7	14.6	80	5
Leonard city, Clearwater County	–	2	–	–	–	–	–	–	–	20	20.0	–	5	4
Leonardsville township, Traverse County	–	36	36.1	2	11	–	–	–	–	111	79.3	8.1	10	–
Leonidas city, St. Louis County	–	11	–	3	–	–	–	–	–	54	79.6	–	7	5
Leota township, Nobles County	6	113	27.4	4	27	–	–	–	–	340	58.8	2.1	47	17
Le Ray township, Blue Earth County	9	160	16.9	49	33	–	–	–	–	494	74.3	14.8	97	18

TIPSII [UPF] GPH527 CENSUS90 72583600 06/18/92 1:41 PM MACHINE: C DATA:CENSUS90S*PH5TIPSDA27. 06/16/92 17:23:34 TAPE: NONE FRAME: 135
TSF:CENSUS90*92. 06/18/92 10:41:18 UTF:CENSUS90*93. 06/18/92 10:41:18 META:CENSUS90S*PH5TABLES27. 06/18/92 11:26:48

Table 4. **Education and Veteran Status: 1990**—Con.

[Data based on sample and subject to sampling variability, see text. For definitions of terms and meanings of symbols, see text]

State County Place and [In Selected States] County Subdivision	Persons 3 years and over enrolled in school				Persons 16 to 19 years					Persons 25 years and over			Civilian veterans 16 years and over	
		Elementary or high school				Not enrolled in school and not high school graduate								
	Preprimary school	Total	Percent in private school	College	Total	Total	Employed	Unemployed	Not in labor force	Total	Percent high school graduate or higher	Percent with bachelor's degree or higher	Total	65 years and over
PLACE AND COUNTY SUBDIVISION—Con.														
Le Roy city, Mower County	17	180	–	24	40	–	–	–	–	617	72.3	9.9	90	21
Le Roy township, Mower County	10	77	–	8	24	–	–	–	–	252	75.8	10.3	48	11
Le Sauk township, Stearns County	56	519	10.8	120	113	6	2	–	4	1 281	88.1	26.3	212	30
Leslie township, Todd County	7	106	7.5	7	29	–	–	–	–	357	78.7	4.5	81	14
Lessor township, Polk County	6	59	6.8	18	11	–	–	–	–	137	89.1	13.9	19	–
Lester Prairie city, McLeod County	25	222	3.6	40	67	2	–	2	–	734	71.3	10.4	93	24
Le Sueur city, Le Sueur County	116	694	24.6	173	179	24	16	2	6	2 366	79.0	20.3	386	110
Leven township, Pope County	23	102	–	31	34	–	–	–	–	326	81.6	12.6	55	8
Lewis township, Mille Lacs County	–	5	–	–	–	–	–	–	–	21	61.9	–	2	–
Lewiston city, Winona County	37	256	14.5	41	64	7	–	–	7	795	71.2	16.4	86	24
Lewisville city, Watonwan County	11	33	–	8	15	2	–	–	2	174	58.6	5.7	30	10
Lexington city, Anoka County	50	434	1.4	106	117	13	7	–	6	1 317	79.1	7.6	265	40
Lexington township, Le Sueur County	7	161	1.2	28	42	–	–	–	–	475	75.6	9.3	83	26
Libby township, Aitkin County	–	–	–	–	–	–	–	–	–	15	100.0	–	10	–
Liberty township, Beltrami County	2	119	2.5	23	12	–	–	–	–	284	78.2	13.7	65	9
Liberty township, Itasca County	–	17	–	3	–	–	–	–	–	43	48.8	–	17	6
Liberty township, Polk County	–	14	–	2	–	–	–	–	–	89	60.7	7.9	11	4
Lida township, Otter Tail County	4	81	–	15	13	2	2	–	–	383	76.8	10.4	106	43
Lien township, Grant County	2	15	–	2	6	–	–	–	–	97	74.2	5.2	20	8
Lilydale city, Dakota County	5	16	37.5	21	4	–	–	–	–	511	95.3	46.8	129	74
Lima township, Cass County	–	33	–	7	17	–	–	–	–	83	96.4	16.9	7	–
Lime township, Blue Earth County	23	220	16.8	81	70	7	–	3	4	691	83.8	16.8	128	15
Lime Lake township, Murray County	16	25	–	6	8	–	–	–	–	137	77.4	5.1	28	9
Limestone township, Lincoln County	7	64	–	–	17	–	–	–	–	121	73.6	13.2	25	7
Lincoln township, Blue Earth County	7	30	26.7	9	13	–	–	–	–	142	84.5	9.9	30	6
Lincoln township, Marshall County	4	39	33.3	3	5	–	–	–	–	86	73.3	8.1	12	–
Lind township, Roseau County	–	10	–	5	2	–	–	–	–	44	81.8	9.1	15	2
Linden township, Brown County	5	67	3.0	14	19	–	–	–	–	213	76.5	11.3	40	6
Linden Grove township, St. Louis County	16	37	–	9	2	–	–	–	–	107	54.2	5.6	18	2
Lindstrom city, Chisago County	32	411	.5	77	126	8	–	6	2	1 645	77.9	13.6	302	116
Lino Lakes city, Anoka County	289	1 784	2.9	565	415	13	7	6	–	5 160	88.6	17.4	782	102
Linsell township, Marshall County	1	12	–	–	9	–	–	–	–	29	58.6	–	13	2
Linwood township, Anoka County	18	851	3.3	198	202	27	20	7	–	2 068	87.5	8.2	466	43
Lisbon township, Yellow Medicine County	8	47	–	12	6	–	–	–	–	153	94.1	4.6	25	10
Lismore city, Nobles County	6	67	14.9	17	21	–	–	–	–	161	66.5	.6	45	12
Lismore township, Nobles County	2	22	–	1	4	2	–	–	2	150	67.3	3.3	32	6
Litchfield city, Meeker County	158	1 086	4.5	208	281	32	16	11	5	3 972	74.2	12.6	629	156
Litchfield township, Meeker County	8	127	–	38	54	2	2	–	–	484	80.8	12.4	88	21
Little Canada city, Ramsey County	114	1 186	19.9	670	359	91	58	23	10	5 945	89.0	28.9	929	201
Little Elk township, Todd County	4	55	9.1	10	10	–	–	–	–	180	67.8	3.3	42	16
Little Falls city, Morrison County	130	1 316	8.3	357	350	5	–	4	1	4 693	67.4	10.4	851	242
Little Falls township, Morrison County	34	324	10.5	65	108	13	4	2	7	947	67.7	17.2	160	29
Littlefork city, Koochiching County	31	154	1.3	32	41	–	–	–	–	542	66.8	8.5	102	28
Little Pine township, Crow Wing County	3	19	–	2	13	3	–	–	3	45	64.4	6.7	10	3
Little Rock CDP, Beltrami County	13	181	6.1	42	19	7	–	–	7	281	70.1	5.0	52	5
Little Rock township, Nobles County	12	46	–	7	10	–	–	–	–	178	68.5	2.8	18	–
Little Sand Lake unorg., Itasca County	9	117	5.1	35	37	–	–	–	–	245	86.9	14.7	54	9
Little Sauk township, Todd County	14	128	14.8	16	23	–	–	–	–	389	71.7	5.4	72	16
Livonia township, Sherburne County	59	569	4.4	103	171	10	4	2	4	1 256	86.6	10.8	235	10
Lockhart township, Norman County	–	9	–	3	5	–	–	–	–	70	50.0	2.9	10	2
Lodi township, Mower County	13	60	8.3	5	9	–	–	–	–	165	85.5	3.6	35	8
Logan township, Aitkin County	10	29	–	2	11	–	–	–	–	138	68.1	5.1	34	12
Logan township, Grant County	7	24	–	4	4	–	–	–	–	89	75.3	2.2	21	6
London township, Freeborn County	12	58	–	9	16	–	–	–	–	250	73.6	4.8	49	7
Lone Pine township, Itasca County	5	88	5.7	15	13	–	–	–	–	346	74.9	20.2	73	23
Lone Tree township, Chippewa County	5	78	5.1	5	12	1	1	–	–	127	81.9	14.2	10	–
Long Beach city, Pope County	3	30	–	9	6	–	–	–	–	142	83.8	25.4	27	16
Long Lake township, Crow Wing County	8	206	18.4	21	55	4	–	–	4	602	76.2	9.3	158	37
Long Lake city, Hennepin County	49	313	6.4	117	88	4	2	–	2	1 329	92.0	29.7	211	33
Long Lake township, Watonwan County	6	61	–	6	18	–	–	–	–	273	79.1	13.2	50	11
Long Prairie city, Todd County	47	480	13.3	79	149	11	6	4	1	1 869	70.0	11.1	275	80
Long Prairie township, Todd County	17	171	20.5	28	45	–	–	–	–	524	70.8	13.2	103	26
Longville city, Cass County	5	38	–	2	12	–	–	–	–	154	71.4	8.4	25	7
Lonsdale city, Rice County	32	271	20.7	33	63	6	–	–	6	735	73.5	4.4	95	28
Loon Lake township, Cass County	–	54	–	11	11	–	–	–	–	162	75.3	7.4	43	16
Lorain township, Nobles County	–	59	28.8	21	26	2	2	–	–	222	70.3	6.3	65	15
Loretto city, Hennepin County	13	76	40.8	23	6	2	2	–	–	250	74.8	6.4	47	9
Louisburg city, Lac qui Parle County	3	6	–	–	–	–	–	–	–	32	71.9	21.9	3	–
Louisville township, Red Lake County	–	44	27.3	8	12	–	–	–	–	138	71.7	5.1	20	1
Louisville township, Scott County	21	195	17.4	45	79	5	5	–	–	527	84.1	14.2	105	7
Louriston township, Chippewa County	5	41	–	14	6	–	–	–	–	150	70.7	6.7	13	4
Lowell township, Polk County	6	30	–	–	4	–	–	–	–	106	79.2	13.2	21	4
Lower Red Lake unorg., Beltrami County	170	1 007	1.1	148	305	48	2	20	26	1 575	57.1	2.3	257	50
Lowry city, Pope County	6	52	–	2	8	–	–	–	–	159	64.2	3.8	28	11
Lowville township, Murray County	5	47	–	3	11	–	–	–	–	121	72.7	11.6	15	1
Lucan city, Redwood County	8	30	30.0	2	12	–	–	–	–	168	63.1	7.1	37	10
Lucas township, Lyon County	2	99	4.0	9	31	–	–	–	–	155	97.4	9.0	30	2
Lund township, Douglas County	13	64	–	3	23	2	–	–	2	206	73.3	5.8	39	15
Lura township, Faribault County	8	42	9.5	10	15	–	–	–	–	156	83.3	10.3	34	8
Lutsen township, Cook County	9	35	–	–	11	–	–	–	–	154	94.8	12.3	38	13
Luverne city, Rock County	107	743	1.7	154	191	4	–	4	–	3 029	67.7	14.6	456	174
Luverne township, Rock County	11	123	16.3	8	20	–	–	–	–	305	75.7	8.2	33	7
Luxemburg township, Stearns County	23	238	13.9	32	56	–	–	–	–	369	67.8	3.5	36	4
Lyle city, Mower County	14	122	–	23	23	–	–	–	–	325	80.3	10.8	50	15
Lyle township, Mower County	8	108	11.1	11	33	–	–	–	–	247	88.7	13.0	49	4
Lynd city, Lyon County	7	59	13.6	20	11	2	–	–	2	178	69.7	5.6	38	11
Lynd township, Lyon County	17	138	14.5	20	33	–	–	–	–	268	82.8	22.0	59	8
Lynden township, Stearns County	29	407	5.2	42	94	–	–	–	–	927	82.3	11.8	213	29
Lynn township, McLeod County	11	149	10.7	27	47	–	–	–	–	456	71.5	14.0	83	18
Lyons township, Lyon County	2	35	22.9	2	9	–	–	–	–	134	76.1	10.4	25	3

TIPSII [UPF] GPH527 CENSUS90 72583600 06/18/92 1:41 PM MACHINE: C DATA:CENSUS90S*PH5TIPSDA27. 06/16/92 17:23:34 TAPE: NONE FRAME: 136
TSF:CENSUS90*92. 06/18/92 10:41:18 UTF:CENSUS90*93. 06/18/92 10:41:18 META:CENSUS90S*PH5TABLES27. 06/18/92 11:26:48

Table 4. **Education and Veteran Status: 1990**—Con.

[Data based on sample and subject to sampling variability, see text. For definitions of terms and meanings of symbols, see text]

State County Place and [In Selected States] County Subdivision	Persons 3 years and over enrolled in school				Persons 16 to 19 years					Persons 25 years and over			Civilian veterans 16 years and over	
		Elementary or high school				Not enrolled in school and not high school graduate								
	Preprimary school	Total	Percent in private school	College	Total	Total	Employed	Unemployed	Not in labor force	Total	Percent high school graduate or higher	Percent with bachelor's degree or higher	Total	65 years and over
PLACE AND COUNTY SUBDIVISION—Con.														
Lyons township, Wadena County	3	22	–	2	10	5	–	–	5	105	71.4	7.6	19	5
Lyra township, Blue Earth County	18	56	8.9	5	10	1	1	–	–	246	74.8	8.1	40	7
Mabel city, Fillmore County	7	106	–	4	29	–	–	–	–	560	58.4	8.2	87	35
McCauleyville township, Wilkin County	–	14	35.7	4	11	–	–	–	–	27	63.0	7.4	4	–
McCormack Lake unorg., St. Louis County	3	20	35.0	13	9	–	–	–	–	124	86.3	19.4	24	6
McCrea township, Marshall County	4	40	–	3	12	–	–	–	–	187	65.2	17.6	34	5
McDavitt township, St. Louis County	7	129	–	9	18	2	–	–	2	325	75.1	7.4	97	24
McDonaldsville township, Norman County	2	75	2.7	2	8	–	–	–	–	138	93.5	9.4	17	6
McGrath city, Aitkin County	–	10	–	–	3	–	–	–	–	27	74.1	7.4	4	–
McGregor city, Aitkin County	6	60	–	7	19	–	–	–	–	241	73.4	6.6	35	12
McGregor township, Aitkin County	–	21	–	10	8	–	–	–	–	58	62.1	6.9	8	–
McIntosh city, Polk County	7	80	–	39	24	–	–	–	–	530	58.5	8.9	118	45
McKinley township, Cass County	–	18	–	2	9	–	–	–	–	74	70.3	6.8	14	4
McKinley township, Kittson County	2	14	–	–	6	–	–	–	–	33	57.6	–	7	–
McKinley city, St. Louis County	–	28	–	7	7	–	–	–	–	85	83.5	2.4	28	8
McPherson township, Blue Earth County	12	73	6.8	27	24	–	–	–	–	257	79.4	7.4	53	12
Macsville township, Grant County	6	46	–	–	5	–	–	–	–	97	76.3	5.2	14	–
Macville township, Aitkin County	5	50	–	4	11	–	–	–	–	120	82.5	2.5	21	–
Madelia city, Watonwan County	59	434	17.1	58	96	11	6	–	5	1 459	65.8	9.4	262	102
Madelia township, Watonwan County	4	91	24.2	11	27	4	–	–	4	228	85.1	9.6	29	5
Madison city, Lac qui Parle County	15	302	–	44	69	–	–	–	–	1 480	67.9	12.3	247	99
Madison township, Lac qui Parle County	7	51	–	8	19	2	2	–	–	177	81.4	8.5	28	6
Madison Lake city, Blue Earth County	23	126	14.3	40	39	2	2	–	–	358	81.3	14.8	64	18
Magnolia city, Rock County	3	38	–	4	6	1	–	–	1	129	45.7	3.1	18	11
Magnolia township, Rock County	12	90	–	13	29	–	–	–	–	192	79.2	7.8	39	13
Mahnomen city, Mahnomen County	6	196	6.1	32	42	–	–	–	–	808	63.9	16.7	155	58
Mahtomedi city, Washington County	159	1 039	15.0	350	246	9	6	–	3	3 355	93.3	37.1	457	81
Mahtowa township, Carlton County	4	147	4.8	16	24	–	–	–	–	334	75.7	4.2	69	18
Maine township, Otter Tail County	17	123	8.1	13	23	–	–	–	–	405	72.8	8.4	73	26
Maine Prairie township, Stearns County	23	371	5.7	75	73	4	4	–	–	900	80.9	9.7	139	46
Malmo township, Aitkin County	–	18	–	–	6	2	2	–	–	180	63.9	2.8	41	22
Malta township, Big Stone County	4	25	–	2	3	–	–	–	–	78	73.1	5.1	13	3
Malung township, Roseau County	11	78	17.9	10	30	4	4	–	–	255	78.0	12.5	37	6
Mamre township, Kandiyohi County	8	89	4.5	22	19	–	–	–	–	226	70.8	6.2	34	6
Manannah township, Meeker County	6	158	5.7	13	47	7	5	–	2	382	71.5	6.0	59	11
Manchester city, Freeborn County	–	15	–	2	2	–	–	–	–	44	61.4	–	8	4
Manchester township, Freeborn County	7	103	–	16	18	–	–	–	–	326	81.9	8.3	67	15
Mandt township, Chippewa County	–	31	–	16	9	2	2	–	–	150	72.0	10.0	31	17
Manfred township, Lac qui Parle County	4	27	7.4	6	7	–	–	–	–	68	100.0	16.2	17	2
Manhattan Beach city, Crow Wing County	–	13	–	–	–	–	–	–	–	79	83.5	27.8	19	6
Mankato city	471	3 579	12.9	10 680	3 506	102	56	27	19	15 199	84.9	29.2	2 683	708
Blue Earth County	471	3 579	12.9	10 678	3 506	102	56	27	19	15 194	84.9	29.2	2 681	708
Nicollet County	–	–	–	2	–	–	–	–	–	5	100.0	–	2	–
Mankato township, Blue Earth County	42	473	15.4	217	141	–	–	–	–	1 221	87.9	28.1	203	69
Mansfield township, Freeborn County	10	85	15.3	–	19	2	–	–	2	211	82.0	8.5	32	9
Manston township, Wilkin County	–	18	–	–	7	–	–	–	–	58	63.8	13.8	9	–
Mantorville city, Dodge County	16	168	–	44	43	6	4	2	–	537	85.1	19.6	116	24
Mantorville township, Dodge County	34	271	1.5	62	78	–	–	–	–	702	87.7	17.0	122	15
Mantrap township, Hubbard County	–	43	–	8	12	–	–	–	–	198	81.8	14.6	74	12
Manyaska township, Martin County	7	70	–	7	24	–	–	–	–	210	78.6	11.9	41	5
Maple township, Cass County	–	62	–	3	8	–	–	–	–	176	69.3	2.8	41	3
Maple Grove township, Becker County	11	86	–	8	13	–	–	–	–	186	62.4	6.5	53	12
Maple Grove township, Crow Wing County	5	107	12.1	24	22	2	–	–	2	322	73.9	9.0	60	16
Maple Grove city, Hennepin County	1 234	8 368	5.8	2 501	1 976	76	45	12	19	22 861	95.4	28.5	3 428	240
Maple Lake city, Wright County	34	265	12.8	41	63	4	4	–	–	800	73.3	8.6	138	38
Maple Lake township, Wright County	41	389	15.4	76	118	2	2	–	–	1 136	81.5	10.5	188	33
Maple Plain city, Hennepin County	33	396	3.5	85	94	–	–	–	–	1 219	82.0	15.3	191	37
Maple Ridge township, Beltrami County	–	28	–	8	7	–	–	–	–	58	48.3	10.3	16	2
Maple Ridge township, Isanti County	12	151	.7	37	39	2	–	–	2	452	72.3	9.1	79	11
Mapleton city, Blue Earth County	27	290	–	52	80	5	5	–	–	999	73.1	15.6	170	53
Mapleton township, Blue Earth County	5	71	8.5	23	25	4	1	–	3	213	79.8	13.1	34	8
Mapleview city, Mower County	5	43	9.3	4	5	–	–	–	–	134	55.2	–	20	7
Maplewood township, Otter Tail County	3	50	4.0	2	13	–	–	–	–	195	64.1	3.6	30	7
Maplewood city, Ramsey County	721	4 764	19.2	1 733	1 303	68	24	25	19	20 344	85.4	20.3	3 798	989
Marble city, Itasca County	9	128	–	16	55	2	–	–	2	421	76.7	4.5	104	23
Marble township, Lincoln County	2	51	7.8	8	10	–	–	–	–	142	64.8	6.3	26	9
Marcell township, Itasca County	4	27	25.9	19	16	–	–	–	–	279	81.7	11.8	72	21
Marietta city, Lac qui Parle County	2	36	–	3	10	–	–	–	–	159	72.3	9.4	31	9
Marine on St. Croix city, Washington County	27	96	–	31	34	–	–	–	–	426	87.8	40.8	73	10
Marion township, Olmsted County	152	1 078	18.6	264	280	8	–	–	8	3 686	87.4	15.8	667	109
Marshall city, Lyon County	195	1 846	9.6	2 107	1 106	21	19	2	–	6 658	77.8	23.4	1 123	250
Marshall township, Mower County	9	83	4.8	26	27	–	–	–	–	235	81.7	11.5	33	7
Marshan township, Dakota County	21	317	11.0	83	95	5	5	–	–	723	84.0	10.9	156	29
Marsh Creek township, Mahnomen County	–	40	–	2	11	–	–	–	–	90	61.1	7.8	20	2
Marshfield township, Lincoln County	–	70	–	2	16	–	–	–	–	155	79.4	2.6	29	10
Marsh Grove township, Marshall County	2	35	22.9	3	7	–	–	–	–	92	75.0	5.4	13	–
Martin township, Rock County	13	111	10.8	16	31	–	–	–	–	255	72.5	11.4	27	7
Martinsburg township, Renville County	6	40	15.0	18	5	–	–	–	–	150	82.7	9.3	19	2
Mary township, Norman County	–	20	–	2	2	–	–	–	–	74	79.7	8.1	14	–
Marysland township, Swift County	–	14	–	2	3	–	–	–	–	79	73.4	2.5	12	–
Marysville township, Wright County	39	395	2.8	30	96	4	2	–	2	1 050	77.1	6.2	183	25
Mason township, Murray County	6	71	–	7	16	2	2	–	–	196	76.0	9.7	32	11
Max township, Itasca County	2	25	–	2	8	–	–	–	–	73	67.1	–	19	9
Maxwell township, Lac qui Parle County	4	54	–	5	4	–	–	–	–	158	72.2	15.8	17	4

TIPSII [UPF] GPH527 CENSUS90 72583600 06/18/92 1:41 PM MACHINE: C DATA:CENSUS90S*PH5TIPSDA27. 06/16/92 17:23:34 TAPE: NONE FRAME: 137
TSF:CENSUS90*92. 06/18/92 10:41:18 UTF:CENSUS90*93. 06/18/92 10:41:18 META:CENSUS90S*PH5TABLES27. 06/18/92 11:26:48

Table 4. **Education and Veteran Status: 1990**—Con.

[Data based on sample and subject to sampling variability, see text. For definitions of terms and meanings of symbols, see text]

State County Place and [In Selected States] County Subdivision	Persons 3 years and over enrolled in school				Persons 16 to 19 years					Persons 25 years and over			Civilian veterans 16 years and over	
		Elementary or high school				Not enrolled in school and not high school graduate								
	Preprimary school	Total	Percent in private school	College	Total	Total	Employed	Unemployed	Not in labor force	Total	Percent high school graduate or higher	Percent with bachelor's degree or higher	Total	65 years and over
PLACE AND COUNTY SUBDIVISION—Con.														
May township, Cass County	5	131	–	20	26	5	3	–	2	365	78.1	5.2	86	14
May township, Washington County	54	552	8.9	133	134	–	–	–	–	1 555	93.4	29.5	330	63
Mayer city, Carver County	12	127	31.5	22	24	3	3	–	–	272	77.2	12.9	42	7
Mayfield township, Pennington County	–	39	–	–	5	–	–	–	–	39	51.3	–	11	2
Mayhew Lake township, Benton County	14	204	8.8	24	61	6	3	–	3	420	66.2	10.7	67	14
Maynard city, Chippewa County	12	88	–	16	25	–	–	–	–	258	72.9	8.5	46	15
Mayville township, Houston County	11	110	38.2	14	29	–	–	–	–	230	83.0	11.3	19	–
Maywood township, Benton County	12	190	6.8	23	42	3	–	–	3	500	66.8	7.0	88	21
Mazeppa city, Wabasha County	13	128	–	17	31	–	–	–	–	464	72.2	7.1	91	15
Mazeppa township, Wabasha County	11	108	3.7	20	22	5	2	–	3	407	82.1	17.2	49	4
Meadow township, Wadena County	4	55	–	6	17	4	–	2	2	137	75.2	5.8	16	4
Meadow Brook township, Cass County	3	40	–	6	9	–	–	–	–	72	81.9	9.7	11	6
Meadowlands city, St. Louis County	–	8	–	–	3	3	–	–	3	67	52.2	3.0	20	11
Meadowlands township, St. Louis County	3	44	4.5	13	12	–	–	–	–	181	73.5	12.2	39	21
Meadows township, Wilkin County	–	20	–	2	4	–	–	–	–	36	72.2	–	6	–
Medford city, Steele County	27	171	2.3	21	37	–	–	–	–	446	77.8	7.0	76	13
Medford township, Steele County	18	115	–	26	29	–	–	–	–	353	78.5	5.4	44	8
Medicine Lake city, Hennepin County	4	69	27.5	31	12	–	–	–	–	293	95.2	44.7	53	18
Medina city, Hennepin County	74	580	23.6	169	178	5	–	5	–	1 943	89.9	36.0	377	58
Medo township, Blue Earth County	13	74	–	12	10	–	–	–	–	211	82.9	11.4	33	6
Mehurin township, Lac qui Parle County	–	17	–	2	7	–	–	–	–	60	80.0	11.7	11	2
Meire Grove city, Stearns County	–	11	36.4	6	5	–	–	–	–	105	32.4	1.9	6	2
Melrose city, Stearns County	50	468	20.5	80	126	6	–	1	5	1 644	65.9	10.6	240	71
Melrose township, Stearns County	4	181	24.3	19	34	3	3	–	–	484	57.2	4.5	70	10
Melville township, Renville County	–	55	16.4	8	19	–	–	–	–	171	78.9	8.8	24	5
Menahga city, Wadena County	12	158	–	21	31	5	5	–	–	780	55.0	3.3	159	70
Mendota city, Dakota County	–	14	–	5	–	–	–	–	–	51	74.5	7.8	9	3
Mendota Heights city, Dakota County	356	1 681	35.8	641	435	26	13	–	13	6 262	94.6	48.2	1 179	380
Mentor city, Polk County	–	11	–	2	7	–	–	–	–	72	58.3	–	20	12
Meriden township, Steele County	22	151	9.3	22	32	3	3	–	–	454	72.7	6.4	88	8
Merton township, Steele County	11	69	–	11	16	3	3	–	–	254	64.6	6.7	33	9
Mickinock township, Roseau County	–	48	–	4	9	3	–	–	3	174	62.6	3.4	23	3
Middle River city, Marshall County	2	80	–	15	31	4	–	–	4	180	73.3	18.3	41	9
Middle River township, Marshall County	–	11	–	–	5	–	–	–	–	93	66.7	4.3	13	4
Middletown township, Jackson County	4	60	–	11	15	–	–	–	–	163	79.8	3.7	22	7
Middleville township, Wright County	20	232	6.9	27	51	3	3	–	–	657	80.5	12.3	106	20
Midway township, Cottonwood County	8	46	17.4	9	6	–	–	–	–	205	82.4	14.1	24	2
Midway township, St. Louis County	17	217	12.9	92	80	6	4	–	2	1 046	72.2	9.0	223	44
Miesville city, Dakota County	2	24	8.3	10	6	–	–	–	–	83	79.5	4.8	19	11
Milaca city, Mille Lacs County	41	332	3.0	80	108	6	–	6	–	1 473	65.6	13.8	235	78
Milaca township, Mille Lacs County	19	244	4.1	51	65	7	2	–	5	593	72.2	11.3	118	32
Milan city, Chippewa County	4	48	–	11	6	–	–	–	–	273	71.8	17.9	48	25
Milford township, Brown County	25	133	31.6	34	30	–	–	–	–	457	78.8	8.1	85	26
Millerville city, Douglas County	–	11	18.2	–	2	–	–	–	–	84	47.6	2.4	7	–
Millerville township, Douglas County	4	81	–	5	23	2	2	–	–	187	58.3	–	20	2
Millville city, Wabasha County	9	30	–	5	6	–	–	–	–	105	75.2	3.8	21	7
Millward township, Aitkin County	–	18	–	3	–	–	–	–	–	34	52.9	8.8	10	4
Millwood township, Stearns County	13	213	11.7	21	74	3	3	–	–	468	69.0	5.1	55	5
Milo township, Mille Lacs County	33	268	19.8	24	86	12	5	7	–	562	77.6	5.7	102	16
Milroy city, Redwood County	5	48	–	18	4	–	–	–	–	196	75.0	10.7	37	14
Milton township, Dodge County	20	157	–	28	45	1	1	–	–	387	79.1	10.9	58	9
Miltona city, Douglas County	2	32	–	5	10	–	–	–	–	128	66.4	12.5	37	12
Miltona township, Douglas County	12	162	6.8	27	55	5	5	–	–	477	77.6	7.1	112	25
Minden township, Benton County	38	425	26.8	104	134	11	6	1	4	1 161	84.7	17.7	255	31
Minerva township, Clearwater County	3	49	–	7	4	–	–	–	–	145	62.1	4.8	19	5
Minneapolis city, Hennepin County	6 425	44 930	15.2	44 457	17 525	2 095	746	342	1 007	243 676	82.6	30.3	36 823	10 144
Minneiska city	2	19	42.1	8	12	–	–	–	–	102	79.4	16.7	27	10
Wabasha County	2	7	42.9	2	2	–	–	–	–	52	75.0	13.5	11	4
Winona County	–	12	41.7	6	10	–	–	–	–	50	84.0	20.0	16	6
Minneiska township, Wabasha County	5	27	11.1	2	6	–	–	–	–	112	65.2	5.4	21	2
Minneola township, Goodhue County	15	101	7.9	23	16	–	–	–	–	376	79.3	15.4	49	11
Minneota township, Jackson County	4	52	–	6	8	–	–	–	–	156	70.5	2.6	34	2
Minneota city, Lyon County	30	253	9.9	53	54	4	4	–	–	967	66.3	9.3	160	50
Minnesota City city, Winona County	4	54	–	9	21	2	2	–	–	155	74.8	16.1	49	10
Minnesota Falls township, Yellow Medicine County	3	85	10.6	15	18	–	–	–	–	233	80.3	6.0	41	8
Minnesota Lake city, Faribault County	6	134	–	25	11	–	–	–	–	459	68.0	14.2	93	28
Minnesota Lake township, Faribault County	2	51	5.9	6	11	–	–	–	–	177	70.1	15.8	26	–
Minnetonka city, Hennepin County	1 405	7 755	14.4	3 024	2 329	73	27	6	40	32 995	94.3	43.2	5 632	1 538
Minnetonka Beach city, Hennepin County	12	113	18.6	25	34	–	–	–	–	380	99.2	58.7	41	14
Minnetrista city, Hennepin County	89	581	11.5	112	180	8	8	–	–	2 340	89.2	33.2	413	36
Minnewaska township, Pope County	3	91	5.5	21	21	2	–	2	–	254	83.9	17.3	37	10
Minnie township, Beltrami County	–	–	–	–	–	–	–	–	–	9	–	–	4	–
Mission township, Crow Wing County	2	77	7.8	25	23	–	–	–	–	401	82.8	15.7	98	43
Mission Creek township, Pine County	9	110	3.6	25	38	3	–	3	–	316	70.3	11.4	67	14
Mitchell township, Wilkin County	–	4	–	–	2	–	–	–	–	62	77.4	14.5	5	2
Mizpah city, Koochiching County	8	18	–	2	2	–	–	–	–	66	47.0	–	23	8
Moe township, Douglas County	11	99	–	18	19	2	2	–	–	354	77.1	11.6	83	25
Moland township, Clay County	8	42	14.3	8	2	–	–	–	–	191	78.0	23.6	30	7
Moltke township, Sibley County	6	57	57.9	8	8	–	–	–	–	211	68.2	2.8	33	6
Money Creek township, Houston County	6	98	–	22	16	–	–	–	–	258	82.9	10.5	37	4
Monroe township, Lyon County	14	65	9.2	5	6	–	–	–	–	166	82.5	18.7	25	8
Monson township, Traverse County	–	63	–	6	17	–	–	–	–	112	77.7	11.6	15	–
Montevideo city, Chippewa County	103	923	–	195	251	14	7	–	7	3 775	75.1	12.0	554	194
Montgomery city, Le Sueur County	52	446	18.6	71	124	21	8	8	5	1 504	66.8	8.0	287	81
Montgomery township, Le Sueur County	14	115	47.8	11	19	–	–	–	–	390	75.6	8.2	57	13
Monticello city, Wright County	167	1 030	4.4	214	278	10	–	–	10	2 777	77.7	15.0	478	82
Monticello township, Wright County	116	1 037	1.3	160	263	9	6	–	3	2 195	86.3	16.6	353	45
Montrose city, Wright County	30	183	3.3	21	58	7	7	–	–	547	76.2	6.8	95	23
Moonshine township, Big Stone County	7	28	7.1	1	14	2	2	–	–	101	68.3	8.9	16	4
Moore township, Stevens County	1	84	6.0	2	20	2	2	–	–	141	85.8	11.3	18	2

TIPSII [UPF] GPH527 CENSUS90 72583600 06/18/92 1:41 PM MACHINE: C DATA:CENSUS90S*PH5TIPSDA27. 06/16/92 17:23:34 TAPE: NONE FRAME: 138
TSF:CENSUS90*92. 06/18/92 10:41:18 UTF:CENSUS90*93. 06/18/92 10:41:18 META:CENSUS90S*PH5TABLES27. 06/18/92 11:26:48

[Data based on sample and subject to sampling variability, see text. For definitions of terms and meanings of symbols, see text]

State County Place and [In Selected States] County Subdivision	Persons 3 years and over enrolled in school				Persons 16 to 19 years					Persons 25 years and over			Civilian veterans 16 years and over	
		Elementary or high school				Not enrolled in school and not high school graduate								
	Preprimary school	Total	Percent in private school	College	Total	Total	Employed	Unemployed	Not in labor force	Total	Percent high school graduate or higher	Percent with bachelor's degree or higher	Total	65 years and over
PLACE AND COUNTY SUBDIVISION—Con.														
Moorhead city, Clay County	544	4 515	9.8	8 318	3 620	91	36	27	28	16 448	83.5	27.9	2 927	753
Moorhead township, Clay County	18	129	7.8	56	36	–	–	–	–	326	93.6	25.8	65	10
Moose township, Roseau County	2	32	–	–	19	–	–	–	–	69	58.0	8.7	13	3
Moose Creek township, Clearwater County	–	47	–	8	8	–	–	–	–	122	55.7	11.5	25	10
Moose Lake township, Beltrami County	7	26	11.5	–	9	2	–	2	–	98	68.4	10.2	18	3
Moose Lake city, Carlton County	16	175	2.9	40	50	4	1	3	–	891	74.1	16.3	180	82
Moose Lake township, Carlton County	12	164	1.2	44	53	6	–	–	6	889	65.6	11.2	149	40
Moose Lake township, Cass County	–	58	–	3	11	–	–	–	–	86	66.3	3.5	12	3
Moose Park township, Itasca County	–	21	28.6	2	2	–	–	–	–	58	53.4	19.0	–	–
Moose River township, Marshall County	2	3	–	2	–	–	–	–	–	25	100.0	16.0	4	–
Mora city, Kanabec County	71	503	.8	106	149	7	–	1	6	1 950	65.1	13.6	309	108
Moran township, Todd County	6	119	3.4	16	25	–	–	–	–	317	65.9	7.6	43	12
Moranville township, Roseau County	33	178	10.7	4	27	2	2	–	–	433	76.0	9.5	54	12
Morcom township, St. Louis County	8	11	–	5	4	–	–	–	–	80	57.5	–	20	9
Morgan city, Redwood County	8	170	23.5	15	52	2	2	–	–	687	62.9	11.2	89	36
Morgan township, Redwood County	9	81	19.8	8	14	–	–	–	–	220	76.4	9.1	28	6
Morken township, Clay County	5	43	4.7	4	6	–	–	–	–	124	85.5	19.4	21	5
Morrill township, Morrison County	7	148	2.0	8	31	10	6	–	4	326	47.5	–	46	14
Morris city, Stevens County	81	704	6.1	1 788	804	2	2	–	–	2 653	75.8	23.2	360	114
Morris township, Stevens County	14	77	11.7	33	27	2	–	2	–	331	78.2	19.6	46	16
Morrison township, Aitkin County	–	33	–	5	13	2	–	2	–	112	74.1	9.8	32	5
Morristown city, Rice County	7	148	11.5	32	34	2	–	–	2	535	72.7	5.6	79	11
Morristown township, Rice County	7	145	17.2	31	46	–	–	–	–	381	75.6	10.2	65	8
Morse township, Itasca County	14	167	1.2	20	37	–	–	–	–	302	75.2	9.3	79	14
Morse township, St. Louis County	18	216	–	59	67	6	–	3	3	756	83.2	21.7	167	44
Morton city, Renville County	10	48	–	13	29	4	2	–	2	313	72.5	8.0	64	26
Moscow township, Freeborn County	19	122	4.1	35	34	–	–	–	–	410	70.7	7.1	60	26
Motley city	9	71	–	10	18	–	–	–	–	307	57.3	8.1	62	19
Cass County	–	–	–	–	–	–	–	–	–	–	–	–	–	–
Morrison County	9	71	–	10	18	–	–	–	–	307	57.3	8.1	62	19
Motley township, Morrison County	–	34	–	6	9	–	–	–	–	122	60.7	3.3	30	9
Moulton township, Murray County	8	67	65.7	16	8	–	–	–	–	159	69.8	4.4	19	3
Mound city, Hennepin County	130	1 661	5.6	419	444	20	20	–	–	6 383	89.2	21.8	1 028	197
Mound township, Rock County	15	76	7.9	10	13	–	–	–	–	175	81.1	9.1	20	2
Mound Prairie township, Houston County	18	140	5.7	17	31	–	–	–	–	329	82.1	16.4	60	11
Mounds View city, Ramsey County	278	1 988	6.7	901	675	63	31	20	12	7 716	87.8	18.1	1 436	217
Mountain Iron city, St. Louis County	92	646	4.8	226	201	19	13	–	6	2 134	83.6	16.5	388	132
Mountain Lake city, Cottonwood County	28	295	7.1	41	72	7	2	–	5	1 380	60.9	10.1	159	62
Mountain Lake township, Cottonwood County	12	51	21.6	7	16	4	4	–	–	188	77.7	12.8	12	–
Mount Morris township, Morrison County	–	31	6.5	2	11	–	–	–	–	66	51.5	–	6	2
Mount Pleasant township, Wabasha County	8	87	11.5	6	19	3	3	–	–	252	78.6	7.5	45	5
Mount Vernon township, Winona County	9	78	12.8	13	20	2	–	–	2	181	80.1	12.7	34	2
Moyer township, Swift County	2	38	–	5	8	–	–	–	–	88	85.2	15.9	6	2
Moylan township, Marshall County	–	42	–	6	7	–	–	–	–	85	75.3	8.2	7	–
Mudgett township, Mille Lacs County	2	26	–	7	10	–	–	–	–	58	62.1	17.2	14	2
Mud Lake unorg., Marshall County	–	–	–	–	–	–	–	–	–	–	–	–	–	–
Mulligan township, Brown County	4	39	7.7	11	13	–	–	–	–	187	62.6	2.7	36	7
Munch township, Pine County	9	33	21.2	8	16	–	–	–	–	126	60.3	8.7	25	7
Munson township, Stearns County	22	256	9.4	28	67	–	–	–	–	666	70.1	6.3	103	22
Murdock city, Swift County	2	35	–	4	10	–	–	–	–	191	85.3	13.6	32	9
Murray township, Murray County	4	60	23.3	3	5	–	–	–	–	123	80.5	10.6	24	6
Myrtle city, Freeborn County	2	13	–	2	3	–	–	–	–	51	62.7	–	5	–
Nashua city, Wilkin County	–	3	–	–	–	–	–	–	–	35	54.3	–	2	2
Nashville township, Martin County	2	53	–	7	15	2	2	–	–	161	80.7	8.1	27	4
Nashwauk city, Itasca County	25	210	5.7	50	51	–	–	–	–	687	71.5	10.9	152	53
Nashwauk township, Itasca County	48	383	5.2	90	93	3	–	–	3	1 186	73.8	11.3	264	80
Nassau city, Lac qui Parle County	–	11	–	2	4	–	–	–	–	72	59.7	8.3	13	4
Naytahwaush CDP, Mahnomen County	30	147	4.1	12	35	2	–	–	2	175	64.0	4.6	30	5
Nebish township, Beltrami County	3	57	–	17	15	–	–	–	–	217	65.0	6.5	28	3
Nelson city, Douglas County	5	22	–	20	13	2	2	–	–	109	68.8	6.4	25	5
Nelson township, Watonwan County	4	55	3.6	1	10	–	–	–	–	219	85.8	10.0	36	18
Nelson Park township, Marshall County	9	52	5.8	2	6	–	–	–	–	103	62.1	5.8	23	10
Nereson township, Roseau County	–	26	–	1	3	–	–	–	–	70	38.6	10.0	10	2
Nerstrand city, Rice County	2	45	–	18	11	–	–	–	–	128	77.3	7.8	10	4
Nesbit township, Polk County	2	14	28.6	2	–	–	–	–	–	89	78.7	13.5	19	6
Ness township, St. Louis County	–	7	–	–	–	–	–	–	–	46	63.0	4.3	7	2
Nessel township, Chisago County	21	223	1.8	50	82	2	–	–	2	922	79.5	8.7	205	53
Nett Lake unorg., St. Louis County	16	70	–	8	21	5	3	–	2	130	66.9	4.6	24	3
Nett Lake unorg., Koochiching County	–	15	–	4	4	–	–	–	–	25	68.0	8.0	5	–
Nevada township, Mower County	8	100	6.0	21	24	–	–	–	–	234	83.3	9.0	45	10
Nevis city, Hubbard County	5	64	–	15	25	–	–	–	–	272	66.9	11.0	53	20
Nevis township, Hubbard County	11	109	–	16	39	–	–	–	–	415	75.2	15.4	78	29
New Auburn city, Sibley County	3	68	5.9	4	22	6	2	–	4	186	58.1	1.6	31	4
New Auburn township, Sibley County	8	108	24.1	8	24	–	–	–	–	269	67.7	5.2	34	3
New Avon township, Redwood County	9	48	22.9	8	6	2	2	–	–	172	75.0	8.1	32	–
New Brighton city, Ramsey County	483	3 283	8.2	2 487	1 256	34	24	6	4	14 241	90.4	33.6	2 810	547
Newburg township, Fillmore County	17	119	21.0	12	26	4	4	–	–	307	64.5	6.8	27	13
New Dosey township, Pine County	–	11	–	–	–	–	–	–	–	40	62.5	–	11	3
Newfolden city, Marshall County	6	58	–	14	12	–	–	–	–	198	58.1	14.1	25	4
New Folden township, Marshall County	4	32	6.3	2	7	–	–	–	–	143	64.3	8.4	35	12
New Germany city, Carver County	2	44	61.4	8	8	–	–	–	–	214	58.4	5.6	22	4
New Hartford township, Winona County	17	184	24.5	25	46	–	–	–	–	461	71.6	12.6	57	4
New Haven township, Olmsted County	24	299	1.0	45	98	–	–	–	–	730	85.9	15.9	137	13
New Hope city, Hennepin County	408	3 114	11.6	1 545	1 172	58	21	–	37	14 627	88.1	25.4	2 797	574
New Independence township, St. Louis County	6	52	–	14	9	–	–	–	–	147	87.8	12.2	30	4
New London city, Kandiyohi County	21	163	–	45	41	2	–	–	2	662	75.7	19.9	124	57
New London township, Kandiyohi County	74	609	–	131	166	8	–	6	2	1 662	82.8	23.0	320	72
New Maine township, Marshall County	3	80	6.3	10	23	3	–	3	–	121	74.4	9.9	16	4
New Market city, Scott County	6	46	17.4	–	9	–	–	–	–	114	70.2	7.9	22	6
New Market township, Scott County	40	441	9.3	103	150	9	4	–	5	1 200	85.3	16.2	220	30
New Munich city, Stearns County	3	63	–	2	14	2	–	–	2	209	54.1	7.7	33	10

TIPSII [UPF] GPH527 CENSUS90 72583600 06/18/92 1:41 PM MACHINE: C DATA:CENSUS90S*PH5TIPSDA27. 06/16/92 17:23:34 TAPE: NONE FRAME: 139
TSF:CENSUS90*92. 06/18/92 10:41:18 UTF:CENSUS90*93. 06/18/92 10:41:18 META:CENSUS90S*PH5TABLES27. 06/18/92 11:26:48

Table 4. **Education and Veteran Status: 1990**—Con.

[Data based on sample and subject to sampling variability, see text. For definitions of terms and meanings of symbols, see text]

State County Place and [In Selected States] County Subdivision	Persons 3 years and over enrolled in school				Persons 16 to 19 years					Persons 25 years and over			Civilian veterans 16 years and over	
		Elementary or high school				Not enrolled in school and not high school graduate								
	Preprimary school	Total	Percent in private school	College	Total	Total	Employed	Unemployed	Not in labor force	Total	Percent high school graduate or higher	Percent with bachelor's degree or higher	Total	65 years and over
PLACE AND COUNTY SUBDIVISION—Con.														
Newport city, Washington County	92	775	8.3	295	197	11	–	–	11	2 219	82.4	10.0	501	76
New Prague city	82	690	18.4	186	167	7	2	1	4	2 326	73.2	13.0	384	128
Le Sueur County	20	243	14.8	106	67	–	–	–	–	790	73.0	10.8	157	60
Scott County	62	447	20.4	80	100	7	2	1	4	1 536	73.2	14.2	227	68
New Prairie township, Pope County	6	32	–	11	3	–	–	–	–	166	82.5	6.0	11	3
New Richland city, Waseca County	12	246	–	36	66	5	–	2	3	850	69.8	11.6	145	71
New Richland township, Waseca County	12	90	5.6	18	23	–	–	–	–	279	77.8	11.1	60	16
Newry township, Freeborn County	5	113	5.3	6	26	7	–	–	7	316	84.5	7.3	49	16
New Scandia township, Washington County	35	701	3.0	132	210	9	–	9	–	2 014	87.5	24.3	396	70
New Solum township, Marshall County	4	111	1.8	11	33	–	–	–	–	174	70.7	5.2	26	6
New Sweden township, Nicollet County	12	75	9.3	10	24	–	–	–	–	225	80.9	14.7	35	11
Newton township, Otter Tail County	5	185	–	26	42	2	2	–	–	476	72.7	8.2	85	25
New Trier city, Dakota County	6	26	–	9	4	–	–	–	–	67	83.6	–	13	3
New Ulm city, Brown County	222	2 300	23.0	842	745	31	7	–	24	8 367	74.6	15.3	1 381	286
New York Mills city, Otter Tail County	12	150	.7	23	16	–	–	–	–	660	59.8	9.1	116	62
Nickerson township, Pine County	–	28	–	9	13	5	–	–	5	98	86.7	4.1	16	–
Nicollet city, Nicollet County	16	180	17.2	21	31	–	–	–	–	492	76.2	11.4	75	19
Nicollet township, Nicollet County	7	134	20.9	30	32	–	–	–	–	363	75.8	14.0	61	7
Nidaros township, Otter Tail County	–	40	30.0	5	4	–	–	–	–	187	67.4	11.2	44	24
Nielsville city, Polk County	–	16	–	–	4	–	–	–	–	66	57.6	6.1	9	4
Nilsen township, Wilkin County	–	24	12.5	2	4	–	–	–	–	48	56.3	12.5	8	–
Nimrod city, Wadena County	–	15	–	–	3	–	–	–	–	48	79.2	–	14	6
Nininger township, Dakota County	17	219	1.8	45	77	–	–	–	–	448	91.5	12.1	83	7
Nisswa city, Crow Wing County	27	224	–	71	75	3	3	–	–	980	87.0	25.8	211	55
Nokay Lake township, Crow Wing County	7	138	2.9	30	34	–	–	–	–	350	72.3	7.4	76	9
Nora township, Clearwater County	9	100	–	5	8	–	–	–	–	285	66.7	8.1	67	26
Nora township, Pope County	–	62	–	2	15	4	4	–	–	148	74.3	1.4	14	2
Norcross city, Grant County	–	25	–	2	6	–	–	–	–	60	63.3	3.3	13	2
Norden township, Pennington County	3	85	9.4	13	23	–	–	–	–	225	64.9	4.4	32	2
Nordick township, Wilkin County	3	24	–	6	5	–	–	–	–	89	80.9	7.9	11	1
Nordland township, Aitkin County	12	104	1.9	15	31	–	–	–	–	466	80.0	17.8	121	37
Nordland township, Lyon County	4	92	22.8	11	26	–	–	–	–	160	77.5	11.3	24	5
Nore township, Itasca County	–	–	–	–	–	–	–	–	–	17	17.6	–	5	5
Norfolk township, Renville County	5	52	15.4	8	13	–	–	–	–	139	77.7	6.5	21	1
Norman township, Pine County	–	23	17.4	3	4	–	–	–	–	117	70.1	15.4	28	13
Norman township, Yellow Medicine County	6	89	18.0	–	20	–	–	–	–	196	75.5	8.2	22	2
Normania township, Yellow Medicine County	–	40	–	8	15	–	–	–	–	130	70.0	1.5	10	–
Normanna township, St. Louis County	4	105	4.8	28	38	6	2	2	2	288	79.2	23.6	57	9
North township, Pennington County	9	137	8.0	15	57	3	–	–	3	431	78.7	26.0	71	15
North Beltrami unorg., Beltrami County	–	8	–	–	–	–	–	–	–	28	100.0	–	10	6
North Branch city, Chisago County	51	323	.9	75	92	9	9	–	–	1 105	76.2	10.3	206	54
North Branch township, Isanti County	29	336	3.6	66	99	6	6	–	–	923	77.4	6.3	176	20
North Carlton unorg., Carlton County	19	180	–	31	50	3	–	–	3	406	77.8	2.7	79	21
North Cass unorg., Cass County	7	84	2.4	3	34	8	3	2	3	167	62.3	9.0	50	16
North Central Cass unorg., Cass County	–	–	–	–	–	–	–	–	–	–	–	–	–	–
North Clearwater unorg., Clearwater County	–	3	–	–	8	8	–	–	8	31	48.4	–	5	5
Northeast Aitkin unorg., Aitkin County	–	–	–	3	–	–	–	–	–	12	58.3	–	7	–
Northeast Itasca unorg., Itasca County	8	246	9.8	56	104	15	–	9	6	688	72.5	6.7	136	46
Northeast St. Louis unorg., St. Louis County	10	11	27.3	–	2	–	–	–	–	122	87.7	30.3	20	3
Northern township, Beltrami County	23	739	1.5	386	235	–	–	–	–	2 136	86.9	32.8	453	53
Northfield city	233	1 809	10.4	5 097	2 183	38	10	19	9	6 507	84.7	36.1	954	294
Dakota County	–	40	7.5	2	4	–	–	–	–	97	99.0	62.9	16	12
Rice County	233	1 769	10.5	5 095	2 179	38	10	19	9	6 410	84.5	35.7	938	282
Northfield township, Rice County	20	202	6.4	20	33	–	–	–	–	482	81.3	22.6	51	6
North Fork township, Stearns County	17	78	10.3	–	15	2	–	–	2	164	73.2	3.7	36	13
North Germany township, Wadena County	–	76	5.3	9	25	2	–	2	–	188	64.4	9.0	37	9
North Hero township, Redwood County	4	26	–	2	5	3	3	–	–	149	83.2	9.4	20	2
Northland township, Polk County	–	34	–	5	8	2	–	–	2	125	60.0	10.4	23	6
Northland township, St. Louis County	–	20	–	4	3	–	–	–	–	106	65.1	5.7	31	15
North Mankato city	187	1 833	10.4	1 085	588	35	11	2	22	6 086	88.5	27.3	1 145	202
Blue Earth County	–	–	–	–	–	–	–	–	–	–	–	–	–	–
Nicollet County	187	1 833	10.4	1 085	588	35	11	2	22	6 086	88.5	27.3	1 145	202
North Oaks city, Ramsey County	104	647	30.8	238	208	23	–	–	23	2 241	98.2	68.0	358	74
Northome city, Koochiching County	10	21	–	10	9	4	–	–	4	217	53.5	8.8	29	9
Northome unorg., Koochiching County	4	76	–	14	25	–	–	–	–	345	64.6	10.7	83	32
North Ottawa township, Grant County	5	13	–	–	4	–	–	–	–	55	80.0	7.3	9	–
North Red River township, Kittson County	2	–	–	–	–	–	–	–	–	13	100.0	15.4	–	–
North Redwood city, Redwood County	–	41	–	2	2	–	–	–	–	116	84.5	12.1	25	5
Northrop city, Martin County	10	70	54.3	20	24	1	–	–	1	161	82.0	11.2	34	3
North Roseau unorg., Roseau County	3	31	–	–	10	–	–	–	–	85	45.9	2.4	18	9
North Star township, Brown County	9	77	14.3	17	15	–	–	–	–	190	75.3	4.2	32	4
North Star township, St. Louis County	–	25	12.0	4	3	–	–	–	–	73	78.1	23.3	20	–
North St. Paul city, Ramsey County	256	2 394	14.5	765	677	70	41	23	6	7 529	88.7	17.7	1 593	323
Northwest Aitkin unorg., Aitkin County	2	71	–	18	19	–	–	–	–	187	79.7	1.6	37	9
Northwest Koochiching unorg., Koochiching County	–	160	–	21	33	7	7	–	–	382	76.7	4.7	78	20
Northwest Roseau unorg., Roseau County	–	7	–	–	–	–	–	–	–	6	100.0	–	–	–
Northwest St. Louis unorg., St. Louis County	5	68	2.9	11	11	2	–	–	2	313	70.0	10.5	80	24
Norton township, Winona County	11	123	19.5	25	38	–	–	–	–	322	75.5	16.8	43	6
Norway township, Fillmore County	–	51	–	6	16	2	2	–	–	196	75.0	14.8	28	13
Norway township, Kittson County	–	13	–	–	–	–	–	–	–	59	83.1	8.5	15	6
Norway Lake township, Kandiyohi County	1	54	–	6	21	–	–	–	–	179	65.9	4.5	31	6
Norwegian Grove township, Otter Tail County	8	61	–	9	19	5	–	5	–	218	79.4	11.0	28	5
Norwood city, Carver County	46	258	14.0	32	56	6	3	3	–	835	73.2	8.1	109	17

TIPSII [UPF] GPH527 CENSUS90 72583600 06/18/92 1:41 PM MACHINE: C DATA:CENSUS90S*PH5TIPSDA27. 06/16/92 17:23:34 TAPE: NONE FRAME: 140
TSF:CENSUS90*92. 06/18/92 10:41:18 UTF:CENSUS90*93. 06/18/92 10:41:18 META:CENSUS90S*PH5TABLES27. 06/18/92 11:26:48

Table 4. **Education and Veteran Status: 1990**—Con.

[Data based on sample and subject to sampling variability, see text. For definitions of terms and meanings of symbols, see text]

State County Place and [In Selected States] County Subdivision	Persons 3 years and over enrolled in school				Persons 16 to 19 years					Persons 25 years and over			Civilian veterans 16 years and over	
		Elementary or high school				Not enrolled in school and not high school graduate								
	Preprimary school	Total	Percent in private school	College	Total	Total	Employed	Unemployed	Not in labor force	Total	Percent high school graduate or higher	Percent with bachelor's degree or higher	Total	65 years and over
PLACE AND COUNTY SUBDIVISION—Con.														
Numedal township, Pennington County	–	32	9.4	3	13	2	2	–	–	66	81.8	–	6	3
Nunda township, Freeborn County	14	70	–	5	14	–	–	–	–	251	64.9	6.0	47	18
Oak township, Stearns County	5	153	1.3	27	34	–	–	–	–	326	69.9	2.1	47	14
Oakdale city, Washington County	443	3 423	9.4	1 503	906	29	23	–	6	11 237	89.5	20.3	1 983	281
Oak Grove township, Anoka County	150	1 256	3.7	342	327	32	23	–	9	3 104	88.4	12.6	640	50
Oakland township, Freeborn County	7	81	12.3	24	25	3	3	–	–	271	77.9	9.6	51	3
Oakland township, Mahnomen County	2	48	–	8	7	–	–	–	–	144	61.8	8.3	33	5
Oak Lawn township, Crow Wing County	33	302	11.3	76	112	16	4	6	6	1 238	65.8	10.7	212	43
Oak Park township, Marshall County	–	37	–	16	15	–	–	–	–	128	76.6	8.6	24	10
Oak Park Heights city, Washington County	32	564	4.8	255	204	12	12	–	–	2 311	86.2	16.8	483	137
Oakport CDP, Clay County	21	259	12.7	77	71	–	–	–	–	598	89.1	18.7	129	25
Oakport township, Clay County	29	333	11.4	102	86	–	–	–	–	844	87.1	17.4	170	34
Oak Valley township, Otter Tail County	10	69	7.2	5	20	–	–	–	–	217	71.9	1.8	41	7
Oakwood township, Wabasha County	8	81	–	25	21	2	2	–	–	233	72.1	3.9	45	3
O'Brien township, Beltrami County	2	11	–	–	–	–	–	–	–	48	43.8	–	5	2
Odessa city, Big Stone County	3	29	–	3	5	2	–	–	2	95	73.7	11.6	17	2
Odessa township, Big Stone County	–	27	–	–	6	–	–	–	–	133	66.2	7.5	17	7
Odin city, Watonwan County	2	22	–	2	–	–	–	–	–	84	71.4	14.3	21	4
Odin township, Watonwan County	12	56	–	4	15	–	–	–	–	172	72.7	5.8	31	10
Ogema city, Becker County	2	31	–	5	6	–	–	–	–	94	62.8	10.6	19	–
Ogema township, Pine County	8	129	–	–	36	–	–	–	–	127	61.4	10.2	33	18
Ogilvie city, Kanabec County	13	109	1.8	20	37	4	2	2	–	285	69.5	6.3	56	11
Okabena city, Jackson County	–	55	–	17	9	–	–	–	–	166	78.3	6.0	19	5
Oklee city, Red Lake County	5	65	–	11	24	1	–	–	1	319	46.7	11.9	41	17
Olivia city, Renville County	59	485	10.9	96	132	7	–	3	4	1 715	72.0	17.6	292	80
Olney township, Nobles County	2	34	5.9	6	7	–	–	–	–	123	77.2	9.8	23	5
Omro township, Yellow Medicine County	2	26	7.7	2	12	–	–	–	–	110	50.9	3.6	22	12
Onamia city, Mille Lacs County	15	119	–	27	23	2	–	2	–	471	62.6	13.2	95	41
Onamia township, Mille Lacs County	10	104	–	21	30	11	2	2	7	334	66.5	7.5	76	10
Onstad township, Polk County	–	21	–	5	9	–	–	–	–	62	69.4	4.8	8	2
Orange township, Douglas County	14	92	10.9	9	15	–	–	–	–	199	79.9	1.0	45	10
Orion township, Olmsted County	9	122	–	19	27	7	7	–	–	389	79.7	8.2	67	5
Ormsby city	6	39	–	–	7	–	–	–	–	126	68.3	4.8	9	4
Martin County	2	12	–	–	2	–	–	–	–	49	69.4	–	7	2
Watonwan County	4	27	–	–	5	–	–	–	–	77	67.5	7.8	2	2
Orono city, Hennepin County	128	1 313	11.4	428	366	18	9	–	9	4 940	94.0	44.4	905	190
Oronoco city, Olmsted County	7	115	13.9	33	16	–	–	–	–	475	86.9	22.3	97	20
Oronoco township, Olmsted County	42	355	6.2	182	127	–	–	–	–	1 265	86.1	22.2	245	27
Orr city, St. Louis County	8	32	9.4	4	3	–	–	–	–	190	66.3	13.7	34	21
Orrock township, Sherburne County	35	320	5.0	66	80	–	–	–	–	897	82.9	7.6	184	19
Orton township, Wadena County	–	35	–	4	15	–	–	–	–	143	65.0	7.7	30	10
Ortonville city	50	361	–	27	88	2	2	–	–	1 594	72.7	10.6	253	96
Big Stone County	50	361	–	27	88	2	2	–	–	1 594	72.7	10.6	253	96
Lac qui Parle County	–	–	–	–	–	–	–	–	–	–	–	–	–	–
Ortonville township, Big Stone County	50	401	2.0	27	94	2	2	–	–	1 691	73.5	10.6	282	96
Orwell township, Otter Tail County	9	24	37.5	–	7	–	–	–	–	123	76.4	13.0	10	2
Osage township, Becker County	9	137	–	27	57	4	3	–	1	373	74.8	5.9	80	15
Osakis city	13	197	10.2	41	37	–	–	–	–	911	67.4	11.0	181	79
Douglas County	13	194	10.3	39	37	–	–	–	–	869	66.7	11.5	175	77
Todd County	–	3	–	2	–	–	–	–	–	42	81.0	–	6	2
Osakis township, Douglas County	18	141	17.7	29	37	–	–	–	–	332	83.4	6.6	57	4
Osborne township, Pipestone County	2	120	47.5	8	17	–	–	–	–	203	70.4	13.3	22	2
Oscar township, Otter Tail County	6	50	–	12	10	–	–	–	–	161	77.0	13.7	34	8
Osceola township, Renville County	3	37	10.8	10	14	–	–	–	–	152	69.7	9.9	16	2
Oshawa township, Nicollet County	7	110	18.2	7	18	–	–	–	–	294	86.1	18.4	44	–
Oshkosh township, Yellow Medicine County	8	69	8.7	7	13	–	–	–	–	168	78.6	18.5	23	2
Oslo city, Marshall County	12	70	–	9	38	3	–	–	3	255	63.9	12.5	50	16
Osseo city, Hennepin County	59	331	4.8	151	111	13	5	6	2	1 825	73.6	12.2	315	85
Ostrander city, Fillmore County	14	36	–	4	10	–	–	–	–	202	45.0	5.4	29	21
Oteneagen township, Itasca County	2	60	18.3	1	4	2	–	–	2	123	76.4	4.1	20	–
Otisco township, Waseca County	15	134	7.5	32	17	–	–	–	–	373	78.8	10.5	67	12
Otrey township, Big Stone County	–	30	–	7	11	–	–	–	–	85	87.1	10.6	8	–
Otsego township, Wright County	139	1 162	9.1	247	324	32	26	–	6	2 929	82.8	7.7	558	63
Ottawa township, Le Sueur County	4	57	8.8	15	19	–	–	–	–	207	77.8	17.9	30	6
Ottertail city, Otter Tail County	12	48	4.2	4	7	–	–	–	–	234	75.6	10.3	49	11
Otter Tail township, Otter Tail County	9	46	8.7	16	26	2	–	–	2	264	72.3	12.9	62	16
Ottertail city, Otter Tail County	12	48	4.2	4	7	–	–	–	–	234	75.6	10.3	49	11
Otter Tail Peninsula township, Cass County	–	8	–	–	8	–	–	–	–	36	80.6	11.1	10	–
Otto township, Otter Tail County	8	117	17.1	5	25	4	4	–	–	255	64.3	14.1	59	17
Owatonna city, Steele County	466	3 354	9.8	1 190	1 168	116	68	10	38	12 155	81.9	20.0	2 092	501
Owatonna township, Steele County	15	195	10.8	33	56	–	–	–	–	658	78.7	17.3	117	20
Owens township, St. Louis County	7	81	12.3	21	18	2	–	–	2	204	86.3	5.9	49	6
Oxford township, Isanti County	8	140	1.4	24	30	2	–	–	2	374	80.5	7.8	64	7
Paddock township, Otter Tail County	10	103	–	6	15	–	–	–	–	218	53.2	6.4	29	10
Page township, Mille Lacs County	6	91	–	17	18	2	–	–	2	279	66.7	8.2	66	11
Palisade city, Aitkin County	4	14	–	3	5	–	–	–	–	102	67.6	2.9	20	12
Palmer township, Sherburne County	39	413	2.2	60	105	2	2	–	–	1 049	81.5	9.3	230	56
Palmville township, Roseau County	–	18	–	–	1	–	–	–	–	35	80.0	31.4	9	3
Palmyra township, Renville County	9	78	–	16	28	–	–	–	–	180	82.2	10.0	27	4
Park township, Pine County	–	5	–	–	5	–	–	–	–	20	70.0	10.0	4	–
Parke township, Clay County	9	116	–	10	21	–	–	–	–	283	80.6	12.0	46	11
Parker township, Marshall County	–	15	20.0	–	6	–	–	–	–	30	63.3	16.7	4	–
Parker township, Morrison County	2	83	2.4	9	29	2	–	–	2	258	70.9	2.7	42	8
Parkers Prairie city, Otter Tail County	–	156	–	17	54	–	–	–	–	700	58.7	8.1	146	53
Parkers Prairie township, Otter Tail County	5	34	5.9	7	18	–	–	–	–	158	66.5	10.1	24	–
Park Rapids city, Hubbard County	84	430	1.6	63	127	5	2	3	–	1 990	69.2	12.6	432	171
Parnell township, Polk County	2	12	16.7	3	–	–	–	–	–	29	69.0	–	5	–
Parnell township, Traverse County	2	19	26.3	–	8	2	2	–	–	44	84.1	–	10	2
Partridge township, Pine County	2	140	7.1	13	34	–	–	–	–	313	77.3	7.3	69	10
Paxton township, Redwood County	19	99	–	15	14	7	7	–	–	316	70.6	12.7	47	12
Payne township, St. Louis County	–	15	–	–	–	–	–	–	–	33	69.7	–	4	2

TIPSII [UPF] GPH527 CENSUS90 72583600 06/18/92 1:41 PM MACHINE: C DATA:CENSUS90S*PH5TIPSDA27. 06/16/92 17:23:34 TAPE: NONE FRAME: 141
TSF:CENSUS90*92. 06/18/92 10:41:18 UTF:CENSUS90*93. 06/18/92 10:41:18 META:CENSUS90S*PH5TABLES27. 06/18/92 11:26:48

Table 4. **Education and Veteran Status: 1990**—Con.

[Data based on sample and subject to sampling variability, see text. For definitions of terms and meanings of symbols, see text]

State County Place and [In Selected States] County Subdivision	Persons 3 years and over enrolled in school				Persons 16 to 19 years					Persons 25 years and over			Civilian veterans 16 years and over	
		Elementary or high school				Not enrolled in school and not high school graduate								
	Preprimary school	Total	Percent in private school	College	Total	Total	Employed	Unemployed	Not in labor force	Total	Percent high school graduate or higher	Percent with bachelor's degree or higher	Total	65 years and over
PLACE AND COUNTY SUBDIVISION—Con.														
Paynesville city, Stearns County	47	384	–	48	117	16	8	–	8	1 490	66.0	14.9	173	59
Paynesville township, Stearns County	29	273	1.5	35	67	3	3	–	–	825	78.3	21.0	139	42
Peace township, Kanabec County	16	128	–	4	29	4	–	2	2	378	69.3	2.9	100	22
Pease city, Mille Lacs County	8	22	13.6	7	9	3	3	–	–	105	59.0	9.5	5	3
Pelan township, Kittson County	4	21	38.1	–	2	–	–	–	–	34	88.2	14.7	4	–
Pelican township, Crow Wing County	–	41	–	12	9	–	–	–	–	184	78.3	26.1	48	17
Pelican township, Otter Tail County	14	129	–	31	38	–	–	–	–	427	80.1	16.6	94	16
Pelican Lake township, Grant County	2	81	–	10	12	–	–	–	–	253	81.0	13.8	51	8
Pelican Rapids city, Otter Tail County	29	319	–	39	91	6	3	–	3	1 282	65.1	12.2	263	105
Pemberton city, Blue Earth County	8	55	–	8	13	4	–	–	4	126	88.9	9.5	28	2
Pembina township, Mahnomen County	3	142	13.4	10	40	–	–	–	–	348	71.6	14.4	63	12
Penn township, McLeod County	6	82	6.1	8	24	2	–	–	2	232	63.8	3.4	24	2
Pennock city, Kandiyohi County	5	121	–	16	24	4	2	–	2	270	73.0	8.9	34	11
Pepin township, Wabasha County	6	61	39.3	7	17	–	–	–	–	253	81.4	13.8	51	25
Pepperton township, Stevens County	2	24	8.3	1	14	–	–	–	–	111	70.3	7.2	22	7
Pequaywan township, St. Louis County	2	15	13.3	–	2	–	–	–	–	78	88.5	10.3	20	7
Pequot Lakes city, Crow Wing County	3	130	–	34	47	2	2	–	–	556	70.3	13.5	97	32
Perch Lake township, Carlton County	17	142	–	50	44	5	–	3	2	568	75.0	11.1	124	30
Percy township, Kittson County	4	14	–	–	3	–	–	–	–	35	68.6	8.6	13	3
Perham city, Otter Tail County	40	351	15.4	43	80	6	6	–	–	1 430	65.5	16.2	258	118
Perham township, Otter Tail County	31	179	18.4	8	52	4	2	2	–	457	79.0	7.2	66	18
Perley city, Norman County	2	35	–	3	9	–	–	–	–	76	80.3	2.6	13	2
Perry township, Lac qui Parle County	4	21	–	–	5	1	–	–	1	91	70.3	8.8	12	4
Perry Lake township, Crow Wing County	2	47	10.6	8	5	–	–	–	–	122	71.3	4.1	20	5
Petersburg township, Jackson County	8	36	–	3	2	–	–	–	–	204	78.4	6.9	22	7
Peterson city, Fillmore County	3	47	–	7	21	–	–	–	–	162	69.1	11.7	26	6
Pickerel Lake township, Freeborn County	12	144	–	40	46	2	–	–	2	446	83.0	18.2	72	10
Pierz city, Morrison County	11	133	20.3	28	47	6	6	–	–	731	54.7	7.4	80	34
Pierz township, Morrison County	15	184	27.2	18	42	2	–	–	2	335	70.7	5.4	47	9
Pike township, St. Louis County	6	129	7.0	16	39	–	–	–	–	351	85.2	17.4	77	13
Pike Bay township, Cass County	58	303	8.3	55	49	3	–	3	–	739	66.3	7.7	146	35
Pike Creek township, Morrison County	6	219	22.4	36	63	–	–	–	–	553	70.2	9.0	99	26
Pillager city, Cass County	2	46	–	5	6	2	–	–	2	196	71.9	13.8	42	21
Pillsbury township, Swift County	10	46	–	14	17	2	–	–	2	193	77.2	2.6	27	6
Pilot Grove township, Faribault County	7	8	–	1	2	2	2	–	–	127	77.2	14.2	22	2
Pilot Mound township, Fillmore County	8	106	–	10	18	2	–	–	2	214	72.0	10.7	31	7
Pine City city, Pine County	26	416	2.6	120	150	29	13	7	9	1 756	64.9	11.8	279	114
Pine City township, Pine County	25	183	10.4	61	65	8	1	–	7	572	72.6	7.9	125	31
Pine Island city	57	411	3.2	106	93	2	2	–	–	1 350	75.3	13.0	215	37
Goodhue County	57	411	3.2	106	93	2	2	–	–	1 350	75.3	13.0	215	37
Olmsted County	–	–	–	–	–	–	–	–	–	–	–	–	–	–
Pine Island township, Goodhue County	24	167	12.0	37	56	2	–	2	–	405	82.0	16.8	70	7
Pine Lake township, Cass County	–	24	–	6	7	–	–	–	–	141	83.0	20.6	50	14
Pine Lake township, Clearwater County	3	55	–	12	16	–	–	–	–	266	68.0	15.8	39	17
Pine Lake township, Otter Tail County	8	109	11.0	11	21	2	2	–	–	338	71.6	9.2	74	9
Pine Lake township, Pine County	9	105	–	25	20	–	–	–	–	293	73.0	7.2	72	19
Pine Point township, Becker County	20	78	–	2	27	4	–	–	4	209	63.6	–	26	4
Pine River city, Cass County	19	107	–	26	24	2	2	–	–	687	57.5	6.4	96	40
Pine River township, Cass County	7	208	–	22	42	6	–	–	6	514	75.3	8.8	136	30
Pine Springs city, Washington County	15	144	29.2	54	36	–	–	–	–	378	90.7	45.0	82	11
Pipestone city, Pipestone County	62	806	1.9	239	274	8	–	4	4	3 019	72.1	10.8	515	235
Plainview city, Wabasha County	103	525	2.9	133	137	6	–	–	6	1 702	80.3	13.0	336	93
Plainview township, Wabasha County	16	115	7.8	13	25	–	–	–	–	311	85.9	9.6	35	3
Plato city, McLeod County	3	48	10.4	10	20	–	–	–	–	247	71.3	11.3	52	19
Platte township, Morrison County	15	84	6.0	9	36	–	–	–	–	219	63.9	3.2	38	9
Platte Lake township, Crow Wing County	1	58	–	2	17	6	5	–	1	157	67.5	8.3	32	9
Pleasant Grove township, Olmsted County	9	141	10.6	26	39	3	3	–	–	490	78.2	11.0	87	27
Pleasant Hill township, Winona County	7	121	18.2	32	40	4	2	–	2	320	69.4	10.0	41	8
Pleasant Lake city, Stearns County	7	10	50.0	–	–	–	–	–	–	52	78.8	21.2	10	–
Pleasant Mound township, Blue Earth County	8	55	32.7	14	4	–	–	–	–	204	62.7	8.3	35	8
Pleasant Prairie township, Martin County	3	54	–	24	20	–	–	–	–	222	75.7	9.0	28	8
Pleasant Valley township, Mower County	10	50	–	12	7	–	–	–	–	196	72.4	5.6	32	4
Pleasant View township, Norman County	–	26	–	–	–	–	–	–	–	102	67.6	14.7	10	4
Pliny township, Aitkin County	2	19	–	–	–	–	–	–	–	102	58.8	6.9	29	11
Plummer city, Red Lake County	–	61	–	11	25	7	4	–	3	181	74.0	5.5	32	8
Plymouth city, Hennepin County	1 517	8 980	9.2	3 560	2 603	109	58	15	36	32 220	94.4	41.4	5 332	839
Pohlitz township, Roseau County	–	6	–	–	–	–	–	–	–	20	75.0	–	2	2
Pokegama township, Pine County	18	352	.6	60	108	14	11	–	3	1 192	74.7	8.9	265	64
Polk Centre township, Pennington County	–	12	–	5	11	–	–	–	–	48	77.1	12.5	12	5
Polonia township, Roseau County	2	11	–	–	4	2	–	–	2	28	67.9	–	5	2
Pomme de Terre township, Grant County	–	35	–	5	8	–	–	–	–	102	72.5	11.8	12	5
Pomroy township, Itasca County	–	11	–	2	3	–	–	–	–	29	89.7	10.3	8	5
Pomroy township, Kanabec County	6	81	4.9	17	28	2	2	–	–	218	66.5	1.8	45	10
Ponemah CDP, Beltrami County	60	322	–	29	102	16	–	3	13	341	42.2	–	31	8
Ponto Lake township, Cass County	6	74	5.4	11	19	–	–	–	–	320	67.2	14.1	72	28
Poplar township, Cass County	–	58	–	6	21	–	–	–	–	105	64.8	1.0	16	–
Poplar Grove township, Roseau County	2	19	–	9	9	–	–	–	–	60	55.0	13.3	7	3
Poplar River township, Red Lake County	4	68	–	10	6	–	–	–	–	129	47.3	5.4	21	1
Popple township, Clearwater County	15	100	7.0	21	28	1	–	–	1	281	73.7	10.7	64	10
Popple Grove township, Mahnomen County	–	44	4.5	2	9	–	–	–	–	120	65.0	3.3	20	9
Poppleton township, Kittson County	–	36	–	6	11	–	–	–	–	97	59.8	11.3	24	7
Portage township, St. Louis County	2	30	16.7	5	9	–	–	–	–	133	78.9	3.0	38	3
Porter city, Yellow Medicine County	1	30	–	17	11	–	–	–	–	134	82.8	3.0	27	7
Port Hope township, Beltrami County	7	98	–	22	24	3	–	3	–	350	77.1	25.7	68	12
Posen township, Yellow Medicine County	3	76	5.3	11	20	–	–	–	–	175	76.6	4.6	34	–
Potshot Lake unorg., St. Louis County	4	18	–	4	2	–	–	–	–	50	84.0	16.0	14	4
Powers township, Cass County	7	117	–	4	25	2	–	–	2	427	73.8	7.3	116	36
Prairie Lake township, St. Louis County	6	5	–	5	6	–	–	–	–	56	78.6	5.4	17	4
Prairie View township, Wilkin County	3	42	–	9	20	–	–	–	–	142	69.7	7.7	27	3
Prairieville township, Brown County	20	82	52.4	11	17	3	3	–	–	219	71.7	10.0	27	1
Preble township, Fillmore County	–	50	–	14	18	3	1	–	2	164	72.6	3.7	14	2
Prescott township, Faribault County	7	56	–	10	18	–	–	–	–	158	77.8	10.1	19	1

TIPSII [UPF] GPH527 CENSUS90 72583600 06/18/92 1:41 PM MACHINE: C DATA:CENSUS90S*PH5TIPSDA27. 06/16/92 17:23:34 TAPE: NONE FRAME: 142
TSF:CENSUS90*92. 06/18/92 10:41:18 UTF:CENSUS90*93. 06/18/92 10:41:18 META:CENSUS90S*PH5TABLES27. 06/18/92 11:26:48

Table 4. **Education and Veteran Status: 1990**—Con.

[Data based on sample and subject to sampling variability, see text. For definitions of terms and meanings of symbols, see text]

State County Place and [In Selected States] County Subdivision	Persons 3 years and over enrolled in school				Persons 16 to 19 years					Persons 25 years and over			Civilian veterans 16 years and over	
		Elementary or high school				Not enrolled in school and not high school graduate								
	Preprimary school	Total	Percent in private school	College	Total	Total	Employed	Unemployed	Not in labor force	Total	Percent high school graduate or higher	Percent with bachelor's degree or higher	Total	65 years and over
PLACE AND COUNTY SUBDIVISION—Con.														
Preston city, Fillmore County	43	232	1.7	51	83	9	4	–	5	1 022	74.9	17.5	186	59
Preston township, Fillmore County	12	66	33.3	8	11	–	–	–	–	174	74.1	6.9	26	3
Preston Lake township, Renville County	7	58	–	23	15	–	–	–	–	215	76.7	11.2	25	6
Princeton city	108	648	2.6	116	162	24	6	8	10	2 314	68.2	10.1	387	111
Mille Lacs County	108	648	2.6	116	162	24	6	8	10	2 314	68.2	10.1	387	111
Sherburne County	–	–	–	–	–	–	–	–	–	–	–	–	–	–
Princeton township, Mille Lacs County	48	353	4.0	37	86	5	2	3	–	1 002	80.1	8.8	189	16
Prinsburg city, Kandiyohi County	14	71	94.4	8	23	5	2	–	3	322	47.8	8.4	31	16
Prior township, Big Stone County	2	32	–	–	–	–	–	–	–	101	81.2	8.9	17	2
Prior Lake city, Scott County	174	2 432	12.2	689	607	11	3	8	–	6 914	89.9	25.7	1 138	142
Proctor city, St. Louis County	43	605	7.9	179	160	8	8	–	–	1 941	82.0	14.1	457	135
Providence township, Lac qui Parle County	–	43	–	8	18	–	–	–	–	153	83.7	13.7	24	6
Pulaski township, Morrison County	2	55	12.7	–	19	–	–	–	–	171	52.6	4.1	23	4
Quamba city, Kanabec County	–	13	–	2	5	–	–	–	–	60	63.3	–	12	6
Queen township, Polk County	2	47	–	13	17	–	–	–	–	167	73.7	12.6	38	2
Quincy township, Olmsted County	5	108	4.6	15	25	–	–	–	–	224	75.0	7.1	27	6
Quiring township, Beltrami County	2	10	–	6	–	–	–	–	–	40	72.5	5.0	8	2
Rabbit Lake township, Crow Wing County	–	41	–	5	15	–	–	–	–	135	62.2	13.3	30	13
Racine city, Mower County	2	61	–	14	12	–	–	–	–	168	79.8	15.5	25	7
Racine township, Mower County	9	109	3.7	25	41	1	1	–	–	278	78.1	7.2	47	8
Rail Prairie township, Morrison County	2	19	–	2	10	–	–	–	–	82	74.4	8.5	14	4
Rainy Lake unorg., Koochiching County	53	853	10.4	239	299	13	3	–	10	2 710	76.6	13.9	547	134
Ramsey city, Anoka County	297	3 108	6.7	782	888	52	21	–	31	6 864	92.5	14.4	1 306	67
Randall city, Morrison County	5	140	–	24	28	–	–	–	–	355	69.9	6.8	65	25
Randolph city, Dakota County	9	51	–	7	12	–	–	–	–	200	83.5	12.5	34	4
Randolph township, Dakota County	4	117	12.0	30	34	2	–	2	–	294	89.1	16.0	57	8
Ranier city, Koochiching County	9	25	56.0	14	4	–	–	–	–	140	76.4	10.7	33	15
Ransom township, Nobles County	8	59	5.1	8	19	4	4	–	–	199	62.3	7.5	20	4
Rapidan township, Blue Earth County	26	259	7.7	70	79	–	–	–	–	710	84.9	19.0	150	23
Ravenna township, Dakota County	44	482	4.4	116	142	8	6	–	2	1 078	91.2	16.0	242	18
Raymond city, Kandiyohi County	18	130	2.3	33	36	–	–	–	–	444	69.1	10.1	77	16
Raymond township, Stearns County	8	64	28.1	7	13	–	–	–	–	126	73.8	1.6	17	–
Redby CDP, Beltrami County	62	153	–	11	59	12	–	6	6	311	50.5	1.3	26	4
Red Eye township, Wadena County	8	82	–	20	23	2	–	–	2	230	76.1	7.8	55	11
Red Lake CDP, Beltrami County	30	262	–	45	103	11	–	11	–	480	58.5	2.3	110	26
Red Lake Falls city, Red Lake County	24	270	9.6	52	72	2	2	–	–	977	67.0	13.6	174	61
Red Lake Falls township, Red Lake County	4	53	37.7	7	11	–	–	–	–	155	77.4	10.3	32	7
Redpath township, Traverse County	2	19	–	5	6	–	–	–	–	49	81.6	16.3	8	2
Red Rock township, Mower County	3	148	–	24	51	8	6	2	–	510	72.4	8.0	107	25
Red Wing city, Goodhue County	394	2 718	4.1	628	838	65	28	15	22	9 857	78.1	15.2	1 745	443
Redwood Falls city, Redwood County	59	824	2.8	123	161	1	1	–	–	3 318	76.1	14.8	437	160
Redwood Falls township, Redwood County	8	58	–	4	18	3	–	–	3	173	82.7	9.8	30	14
Regal city, Kandiyohi County	–	9	–	–	2	–	–	–	–	26	80.8	–	7	2
Reine township, Roseau County	–	21	9.5	2	4	–	–	–	–	84	51.2	4.8	18	3
Reiner township, Pennington County	–	20	–	–	6	–	–	–	–	71	43.7	2.8	4	–
Reis township, Polk County	1	13	–	–	–	–	–	–	–	55	69.1	3.6	11	4
Remer city, Cass County	2	61	–	19	16	–	–	–	–	266	61.7	11.7	51	17
Remer township, Cass County	–	34	–	11	13	–	–	–	–	85	71.8	10.6	19	5
Rendsville township, Stevens County	2	39	10.3	3	16	–	–	–	–	131	58.0	2.3	14	4
Reno township, Pope County	9	73	–	7	18	–	–	–	–	209	69.9	5.3	35	2
Renville city, Renville County	36	221	5.9	46	71	4	2	–	2	940	63.1	8.1	128	32
Revere city, Redwood County	–	23	–	10	7	–	–	–	–	100	54.0	10.0	6	2
Reynolds township, Todd County	5	167	18.6	12	49	–	–	–	–	381	77.4	6.0	68	7
Rheiderland township, Chippewa County	13	68	29.4	14	10	–	–	–	–	208	79.8	6.3	31	8
Rhinehart township, Polk County	3	30	–	2	10	–	–	–	–	92	79.3	8.7	20	3
Rice city, Benton County	6	124	4.8	25	34	4	2	2	–	320	82.5	8.8	58	4
Rice township, Clearwater County	3	27	–	3	10	–	–	–	–	74	67.6	2.7	22	5
Rice Lake township, St. Louis County	18	834	8.8	196	228	25	7	5	13	2 453	76.5	13.3	478	107
Riceland township, Freeborn County	14	96	17.7	17	14	–	–	–	–	339	79.9	9.4	56	8
Rice River township, Aitkin County	–	11	–	–	3	3	3	–	–	99	76.8	5.1	26	9
Riceville township, Becker County	2	30	–	7	9	–	–	–	–	57	80.7	10.5	10	4
Richardson township, Morrison County	3	53	–	20	18	–	–	–	–	292	67.1	5.1	58	18
Richardville township, Kittson County	–	39	–	–	12	–	–	–	–	80	82.5	3.8	20	2
Richfield city, Hennepin County	531	4 185	8.4	2 559	1 622	153	70	28	55	25 230	88.1	20.9	5 150	1 758
Richland township, Rice County	15	65	–	22	31	4	–	–	4	285	86.0	11.9	65	6
Richmond city, Stearns County	14	198	20.2	16	56	3	–	–	3	646	59.3	2.2	98	21
Richmond township, Winona County	19	146	17.1	46	31	–	–	–	–	466	80.9	22.7	88	7
Rich Valley township, McLeod County	7	126	9.5	6	36	–	–	–	–	455	70.1	6.2	57	10
Richville city, Otter Tail County	5	19	–	–	9	–	–	–	–	91	68.1	–	11	2
Richwood township, Becker County	12	158	6.3	23	37	–	–	–	–	341	82.1	15.2	50	1
Ridgely township, Nicollet County	3	37	40.5	3	10	–	–	–	–	76	85.5	2.6	6	–
Ripley township, Dodge County	2	44	13.6	5	12	2	2	–	–	130	70.8	6.9	36	4
Ripley township, Morrison County	11	152	5.9	19	42	10	5	2	3	326	76.4	6.4	57	8
River township, Red Lake County	–	11	–	–	3	–	–	–	–	42	78.6	9.5	4	2
Riverdale township, Watonwan County	6	89	11.2	7	18	–	–	–	–	238	80.7	7.1	56	8
River Falls township, Pennington County	6	47	14.9	12	11	–	–	–	–	137	86.9	16.8	32	3
Riverside township, Lac qui Parle County	5	61	–	14	12	4	–	–	4	238	74.4	10.1	38	8
Riverton township, Clay County	4	100	–	27	25	–	–	–	–	249	78.7	11.2	60	6
Riverton city, Crow Wing County	–	29	–	9	19	–	–	–	–	66	78.8	13.6	12	2
Robbinsdale city, Hennepin County	259	1 655	13.8	806	521	29	8	15	6	10 334	84.4	19.3	1 871	668
Roberts township, Wilkin County	2	16	–	6	6	–	–	–	–	82	81.7	11.0	21	2
Rochester city, Olmsted County	1 825	10 827	14.6	5 369	3 520	181	108	17	56	45 420	89.1	33.2	7 226	1 530
Rochester township, Olmsted County	116	631	20.6	173	175	4	–	–	4	2 086	92.0	49.6	432	74
Rock township, Pipestone County	–	50	16.0	–	11	–	–	–	–	126	65.9	5.6	12	4
Rock Creek city, Pine County	23	265	5.3	30	62	6	2	2	2	609	69.1	3.6	114	14
Rock Dell township, Olmsted County	16	143	7.0	49	44	2	–	2	–	397	81.6	16.9	81	11
Rockford city	41	549	7.1	129	113	7	7	–	–	1 502	79.6	5.6	268	31
Hennepin County	16	79	5.1	17	24	–	–	–	–	239	87.4	10.5	38	–
Wright County	25	470	7.4	112	89	7	7	–	–	1 263	78.1	4.7	230	31
Rockford township, Wright County	48	829	8.0	112	208	–	–	–	–	2 019	86.9	14.3	349	52
Rock Lake township, Lyon County	2	87	–	25	23	–	–	–	–	200	78.5	9.5	24	5
Rocksbury township, Pennington County	6	281	6.8	58	80	3	3	–	–	644	80.9	15.2	133	26

TIPSII [UPF] GPH527 CENSUS90 72583600 06/18/92 1:41 PM MACHINE: C DATA:CENSUS90S*PH5TIPSDA27. 06/16/92 17:23:34 TAPE: NONE FRAME: 143
TSF:CENSUS90*92. 06/18/92 10:41:18 UTF:CENSUS90*93. 06/18/92 10:41:18 META:CENSUS90S*PH5TABLES27. 06/18/92 11:26:48

Table 4. **Education and Veteran Status: 1990**—Con.

[Data based on sample and subject to sampling variability, see text. For definitions of terms and meanings of symbols, see text]

State County Place and [In Selected States] County Subdivision	Persons 3 years and over enrolled in school				Persons 16 to 19 years					Persons 25 years and over			Civilian veterans 16 years and over	
		Elementary or high school				Not enrolled in school and not high school graduate								
	Preprimary school	Total	Percent in private school	College	Total	Total	Employed	Unemployed	Not in labor force	Total	Percent high school graduate or higher	Percent with bachelor's degree or higher	Total	65 years and over
PLACE AND COUNTY SUBDIVISION—Con.														
Rockville city, Stearns County	21	101	6.9	24	40	2	2	–	–	330	78.5	8.8	54	2
Rockville township, Stearns County	34	353	9.3	66	72	4	4	–	–	753	81.8	16.1	145	13
Rockwell township, Norman County	–	27	–	2	8	–	–	–	–	67	73.1	1.5	14	4
Rockwood township, Hubbard County	7	93	7.5	29	30	–	–	–	–	226	78.8	20.4	46	12
Rockwood township, Wadena County	2	102	–	3	14	–	–	–	–	231	75.8	6.5	27	5
Rogers township, Cass County	–	–	–	–	–	–	–	–	–	62	–	–	2	2
Rogers city, Hennepin County	18	131	8.4	24	41	8	2	–	6	402	83.1	16.4	58	10
Rolling Forks township, Pope County	2	28	–	3	4	–	–	–	–	120	86.7	3.3	23	10
Rolling Green township, Martin County	8	76	14.5	11	28	–	–	–	–	210	84.3	3.8	47	9
Rollingstone city, Winona County	21	140	5.7	34	40	3	–	–	3	414	82.9	11.8	79	13
Rollingstone township, Winona County	33	265	14.3	44	66	–	–	–	–	774	80.4	16.9	146	36
Rollis township, Marshall County	3	30	–	4	14	–	–	–	–	82	74.4	6.1	19	6
Rome township, Faribault County	13	56	–	–	16	–	–	–	–	153	88.2	11.8	12	3
Ronneby city, Benton County	3	20	–	2	2	–	–	–	–	34	76.5	14.7	8	2
Roome township, Polk County	2	42	14.3	8	5	–	–	–	–	147	69.4	16.3	12	6
Roosevelt township, Beltrami County	–	48	–	3	–	–	–	–	–	106	70.8	18.9	16	5
Roosevelt township, Crow Wing County	10	41	–	13	21	–	–	–	–	252	65.5	7.1	75	17
Roosevelt city	5	49	–	4	14	–	–	–	–	110	77.3	9.1	22	3
Lake of the Woods County	–	–	–	–	–	–	–	–	–	2	100.0	–	–	–
Roseau County	5	49	–	4	14	–	–	–	–	108	76.9	9.3	22	3
Roscoe township, Goodhue County	6	151	3.3	13	29	2	2	–	–	418	74.4	17.0	78	19
Roscoe city, Stearns County	3	37	–	2	–	–	–	–	–	83	56.6	2.4	10	4
Roseau city, Roseau County	16	416	–	59	115	4	3	–	1	1 577	70.6	12.0	244	74
Rosebud township, Polk County	2	84	–	4	27	3	3	–	–	204	69.1	18.6	42	9
Rose Creek city, Mower County	7	66	–	7	19	–	–	–	–	249	75.9	7.2	44	17
Rosedale township, Mahnomen County	2	47	12.8	2	7	–	–	–	–	96	55.2	7.3	13	–
Rose Dell township, Rock County	6	52	–	8	13	–	–	–	–	155	71.6	7.1	22	7
Rose Hill township, Cottonwood County	–	43	–	8	20	–	–	–	–	152	78.9	5.9	28	–
Roseland township, Kandiyohi County	3	106	22.6	22	26	–	–	–	–	302	70.5	11.9	32	9
Rosemount city, Dakota County	239	1 842	9.9	480	520	36	8	17	11	4 852	89.8	19.9	967	75
Rosendale township, Watonwan County	10	60	–	8	18	1	1	–	–	218	80.7	12.8	31	6
Roseville township, Grant County	2	54	–	8	12	–	–	–	–	93	89.2	7.5	10	3
Roseville township, Kandiyohi County	9	97	–	3	26	–	–	–	–	277	71.5	5.8	51	6
Roseville city, Ramsey County	662	4 419	20.2	3 268	1 700	41	17	5	19	23 234	88.6	34.5	4 219	1 479
Rosewood township, Chippewa County	4	62	–	11	22	4	–	–	4	216	81.5	8.8	30	5
Rosing township, Morrison County	–	18	–	8	6	–	–	–	–	62	69.4	3.2	24	6
Ross township, Roseau County	8	92	–	7	16	–	–	–	–	202	69.8	4.5	34	7
Ross Lake township, Crow Wing County	–	6	–	8	–	–	–	–	–	95	61.1	3.2	28	15
Rost township, Jackson County	–	45	46.7	11	11	–	–	–	–	164	76.8	6.1	23	6
Rothsay city	2	70	–	14	17	–	–	–	–	313	48.2	12.8	61	27
Otter Tail County	2	39	–	7	8	–	–	–	–	134	51.5	13.4	19	6
Wilkin County	–	31	–	7	9	–	–	–	–	179	45.8	12.3	42	21
Round Grove township, McLeod County	6	87	–	4	32	–	–	–	–	214	61.7	2.8	37	8
Round Lake township, Becker County	–	4	–	2	2	–	–	–	–	86	58.1	10.5	21	10
Round Lake township, Jackson County	4	48	–	6	15	–	–	–	–	126	88.1	4.8	15	–
Round Lake city, Nobles County	6	73	–	18	15	–	–	–	–	321	72.6	5.3	61	18
Round Prairie township, Todd County	8	102	5.9	18	14	–	–	–	–	376	71.3	5.1	53	12
Royal township, Lincoln County	1	45	4.4	3	8	–	–	–	–	180	53.3	8.3	22	11
Royalton city, Morrison County	22	164	–	11	33	4	2	–	2	462	61.0	8.2	76	21
Royalton township, Pine County	15	180	–	26	42	8	2	–	6	483	72.5	5.0	95	18
Runeberg township, Becker County	–	115	–	2	33	–	–	–	–	191	67.0	4.7	46	9
Rush City city, Chisago County	22	252	–	70	57	5	4	1	–	889	67.0	9.3	120	50
Rushford city, Fillmore County	17	259	–	45	75	13	6	4	3	989	68.5	11.5	135	41
Rushford Village city, Fillmore County	4	110	–	27	43	2	–	–	2	492	65.9	13.4	67	21
Rush Lake township, Otter Tail County	5	132	22.0	9	31	–	–	–	–	542	76.0	13.5	130	36
Rushmore city, Nobles County	11	80	2.5	12	27	–	–	–	–	262	57.6	3.4	38	9
Rushseba township, Chisago County	10	144	1.4	20	35	2	–	–	2	474	80.4	7.8	109	18
Russell city, Lyon County	9	71	–	14	11	–	–	–	–	270	65.6	11.1	45	11
Russia township, Polk County	2	8	–	–	–	–	–	–	–	37	73.0	16.2	6	–
Ruthton city, Pipestone County	7	72	–	2	12	2	2	–	–	207	59.9	2.9	28	12
Rutland township, Martin County	18	98	17.3	15	31	–	–	–	–	294	83.7	4.8	46	9
Rutledge city, Pine County	–	21	–	–	11	3	–	–	3	63	71.4	–	17	4
Sabin city, Clay County	6	105	9.5	28	32	–	–	–	–	297	83.8	3.7	59	14
Sacred Heart city, Renville County	4	72	–	26	25	–	–	–	–	416	69.2	6.5	71	13
Sacred Heart township, Renville County	2	57	–	13	10	–	–	–	–	192	78.6	10.4	44	10
Sago township, Itasca County	–	24	–	3	6	–	–	–	–	108	78.7	3.7	28	6
St. Anthony city	135	861	18.7	563	308	9	5	–	4	5 735	85.6	30.9	1 116	419
Hennepin County	102	660	21.4	333	224	9	5	–	4	3 942	87.1	30.7	872	355
Ramsey County	33	201	10.0	230	84	–	–	–	–	1 793	82.4	31.3	244	64
St. Anthony city, Stearns County	–	22	–	–	4	–	–	–	–	61	67.2	4.9	16	4
St. Augusta township, Stearns County	49	613	24.8	150	191	9	2	–	7	1 458	82.9	10.2	238	27
St. Bonifacius city, Hennepin County	41	210	10.5	41	48	–	–	–	–	702	78.5	12.1	100	17
St. Charles city, Winona County	63	515	1.4	98	145	13	5	2	6	1 585	76.8	15.5	284	87
St. Charles township, Winona County	21	139	7.2	13	53	6	2	–	4	291	80.1	7.6	56	5
St. Clair city, Blue Earth County	12	131	–	32	27	2	–	–	2	386	87.0	12.7	64	3
St. Cloud city	802	6 352	17.4	11 889	3 916	148	96	11	41	25 117	84.4	25.4	4 865	1 197
Benton County	84	806	19.5	891	274	28	28	–	–	3 306	82.5	21.1	564	141
Sherburne County	51	640	22.7	1 348	316	–	–	–	–	2 642	86.3	33.0	525	75
Stearns County	667	4 906	16.4	9 650	3 326	120	68	11	41	19 169	84.5	25.1	3 776	981
St. Cloud township, Stearns County	245	1 760	16.4	462	502	16	–	6	10	4 257	89.4	29.1	867	114
St. Francis city, Anoka County	92	609	7.4	120	131	10	6	–	4	1 264	84.2	9.2	178	17
St. George township, Benton County	20	201	5.0	29	54	–	–	–	–	483	72.7	7.7	77	19
St. Hilaire city, Pennington County	8	68	2.9	30	12	–	–	–	–	185	68.6	2.7	34	2
St. James city, Watonwan County	75	830	1.8	148	251	32	28	–	4	2 800	70.8	11.2	571	194
St. James township, Watonwan County	19	58	3.4	4	20	–	–	–	–	213	80.8	16.9	46	9
St. Johns township, Kandiyohi County	11	103	6.8	14	30	–	–	–	–	274	73.0	8.4	26	–
St. Joseph township, Kittson County	2	12	–	–	2	–	–	–	–	40	80.0	10.0	5	2
St. Joseph city, Stearns County	34	368	20.9	1 416	679	–	–	–	–	1 230	78.1	24.4	167	56
St. Joseph township, Stearns County	29	554	8.7	207	148	–	–	–	–	1 392	81.5	18.2	228	16
St. Lawrence township, Scott County	6	90	15.6	20	24	3	–	–	3	249	87.6	13.3	40	7

TIPSII [UPF] GPH527 CENSUS90 72583600 06/18/92 1:41 PM MACHINE: C DATA:CENSUS90S*PH5TIPSDA27. 06/16/92 17:23:34 TAPE: NONE FRAME: 144
TSF:CENSUS90*92. 06/18/92 10:41:18 UTF:CENSUS90*93. 06/18/92 10:41:18 META:CENSUS90S*PH5TABLES27. 06/18/92 11:26:48

Table 4. **Education and Veteran Status: 1990**—Con.

[Data based on sample and subject to sampling variability, see text. For definitions of terms and meanings of symbols, see text]

State County Place and [In Selected States] County Subdivision	Persons 3 years and over enrolled in school				Persons 16 to 19 years					Persons 25 years and over			Civilian veterans 16 years and over	
		Elementary or high school				Not enrolled in school and not high school graduate								
	Preprimary school	Total	Percent in private school	College	Total	Total	Employed	Unemployed	Not in labor force	Total	Percent high school graduate or higher	Percent with bachelor's degree or higher	Total	65 years and over
PLACE AND COUNTY SUBDIVISION—Con.														
St. Leo city, Yellow Medicine County	–	11	–	1	3	–	–	–	–	97	43.3	2.1	10	2
St. Louis Park city, Hennepin County	842	4 331	15.8	3 329	1 395	85	48	6	31	31 835	90.6	35.3	4 965	1 625
St. Martin city, Stearns County	2	52	–	11	13	–	–	–	–	172	51.7	6.4	16	–
St. Martin township, Stearns County	4	169	–	9	57	–	–	–	–	243	78.2	–	23	4
St. Mary township, Waseca County	14	102	13.7	21	28	–	–	–	–	294	83.7	12.9	54	7
St. Marys Point city, Washington County	10	41	–	27	25	2	–	2	–	204	90.2	25.5	42	11
St. Mathias township, Crow Wing County	14	112	–	18	45	12	3	–	9	270	64.1	5.2	34	8
St. Michael city, Wright County	59	544	14.7	127	112	4	4	–	–	1 361	84.6	11.8	198	25
St. Olaf township, Otter Tail County	7	112	–	11	28	2	2	–	–	211	86.7	7.1	38	3
St. Paul city, Ramsey County	5 364	40 053	19.3	28 308	13 941	1 293	445	252	596	172 290	81.1	26.5	27 659	7 778
St. Paul Park city, Washington County	92	955	4.3	310	195	19	9	4	6	3 053	85.8	9.5	638	124
St. Peter city, Nicollet County	194	1 243	3.7	2 474	1 087	29	5	–	24	4 904	75.9	23.8	832	222
St. Rosa city, Stearns County	–	9	–	4	3	–	–	–	–	43	76.7	–	6	–
St. Stephen city, Stearns County	16	168	4.2	25	23	2	2	–	–	319	73.0	5.6	63	15
St. Vincent city, Kittson County	4	16	–	–	9	–	–	–	–	89	74.2	–	21	4
St. Vincent township, Kittson County	2	11	–	5	2	–	–	–	–	83	95.2	28.9	13	6
St. Wendel township, Stearns County	51	488	9.6	90	123	7	3	–	4	1 108	83.7	20.3	230	27
Salem township, Cass County	–	23	–	2	3	–	–	–	–	55	78.2	14.5	6	3
Salem township, Olmsted County	25	205	3.4	52	75	–	–	–	–	667	80.1	13.3	125	18
Salo township, Aitkin County	–	29	–	2	6	–	–	–	–	59	64.4	–	8	2
Sanborn city, Redwood County	7	94	24.5	6	12	1	1	–	–	311	66.9	7.4	61	24
Sand Creek township, Scott County	18	327	24.2	65	103	5	1	–	4	935	74.7	13.5	168	55
Sanders township, Pennington County	2	73	12.3	13	14	2	2	–	–	187	78.1	11.8	29	–
Sand Lake township, Itasca County	2	31	–	11	8	1	–	1	–	85	75.3	9.4	20	–
Sand Lake unorg., St. Louis County	31	256	–	59	73	–	–	–	–	747	86.1	18.9	176	40
Sandnes township, Yellow Medicine County	11	41	–	9	11	–	–	–	–	138	79.7	4.3	27	9
Sandstone city, Pine County	36	236	5.5	182	49	3	–	–	3	1 588	61.3	11.6	269	71
Sandstone township, Pine County	7	125	17.6	5	42	3	–	3	–	376	73.1	8.0	102	22
Sandsville township, Polk County	2	17	11.8	2	–	–	–	–	–	50	74.0	4.0	12	–
Sandy township, St. Louis County	15	92	5.4	25	28	–	–	–	–	262	84.0	13.7	49	10
Sanford township, Grant County	8	14	–	6	2	–	–	–	–	138	62.3	12.3	14	6
San Francisco township, Carver County	21	185	13.5	35	27	3	3	–	–	481	87.9	13.3	74	4
Santiago township, Sherburne County	10	157	1.3	33	38	3	–	–	3	431	77.7	8.6	76	11
Saratoga township, Winona County	12	105	27.6	1	27	20	14	–	6	280	70.7	3.9	41	8
Sargeant city, Mower County	–	18	–	–	3	–	–	–	–	45	62.2	8.9	6	2
Sargeant township, Mower County	6	38	–	3	10	–	–	–	–	164	71.3	11.6	28	7
Sartell city	150	1 006	4.0	273	225	8	–	–	8	3 089	85.1	19.5	465	55
Benton County	59	139	5.0	109	34	–	–	–	–	1 150	75.0	9.8	173	32
Stearns County	91	867	3.8	164	191	8	–	–	8	1 939	91.1	25.2	292	23
Sauk Centre city, Stearns County	71	678	35.4	115	182	–	–	–	–	2 314	68.3	15.0	415	140
Sauk Centre township, Stearns County	22	309	36.2	48	149	8	8	–	–	569	75.4	5.8	69	12
Sauk Rapids city, Benton County	120	1 382	25.8	537	375	16	7	9	–	4 744	80.2	18.1	771	168
Sauk Rapids township, Benton County	15	176	16.5	39	35	–	–	–	–	536	77.8	14.0	95	21
Savage city, Scott County	348	1 694	12.3	538	316	33	12	11	10	5 907	92.8	21.9	685	60
Savannah township, Becker County	–	37	–	–	10	–	–	–	–	89	82.0	12.4	18	3
Scambler township, Otter Tail County	6	71	–	14	15	–	–	–	–	302	76.5	16.6	59	18
Scandia township, Polk County	1	18	–	5	10	–	–	–	–	51	84.3	7.8	5	–
Scandia Valley township, Morrison County	4	135	–	21	27	–	–	–	–	618	77.7	10.7	173	70
Scanlon city, Carlton County	16	159	5.0	46	42	–	–	–	–	613	78.0	11.6	132	41
Schoolcraft township, Hubbard County	–	10	–	6	3	–	–	–	–	55	47.3	3.6	12	2
Schroeder township, Cook County	4	16	–	3	4	–	–	–	–	130	90.8	21.5	38	10
Sciota township, Dakota County	8	40	–	7	2	–	–	–	–	150	83.3	8.0	23	–
Scott township, Stevens County	8	19	–	4	4	–	–	–	–	97	80.4	5.2	9	2
Seaforth city, Redwood County	1	14	–	2	2	–	–	–	–	64	68.8	6.3	11	4
Seavey township, Aitkin County	2	16	–	–	3	–	–	–	–	27	70.4	–	9	2
Sebeka city, Wadena County	12	92	–	13	23	–	–	–	–	466	60.3	13.5	75	27
Sedan city, Pope County	–	4	–	–	–	–	–	–	–	34	64.7	14.7	3	–
Seely township, Faribault County	12	44	9.1	3	13	–	–	–	–	154	76.6	10.4	28	6
Selma township, Cottonwood County	2	69	21.7	4	17	–	–	–	–	171	69.0	1.2	35	2
Severance township, Sibley County	14	96	16.7	15	17	–	–	–	–	247	72.5	13.0	41	5
Seward township, Nobles County	4	63	3.2	12	14	–	–	–	–	155	85.8	14.2	28	6
Shafer city, Chisago County	5	43	–	17	18	5	5	–	–	181	79.6	5.0	34	11
Shafer township, Chisago County	13	166	–	32	54	3	–	–	3	464	85.3	11.0	89	16
Shakopee city, Scott County	212	2 099	15.9	527	637	76	49	11	16	7 156	81.6	12.0	1 339	180
Shamrock township, Aitkin County	9	82	–	15	35	–	–	–	–	632	61.7	7.6	183	79
Shaokatan township, Lincoln County	5	29	–	5	7	2	–	–	2	142	80.3	2.8	22	3
Sharon township, Le Sueur County	13	99	4.0	19	40	2	–	–	2	346	87.0	21.1	71	8
Shelburne township, Lyon County	3	51	–	17	8	–	–	–	–	119	75.6	4.2	13	–
Shelby township, Blue Earth County	6	48	–	10	17	–	–	–	–	244	77.5	7.8	46	17
Sheldon township, Houston County	10	54	13.0	4	18	–	–	–	–	194	72.2	7.7	36	9
Shell Lake township, Becker County	–	61	–	5	17	1	–	1	–	203	71.9	6.4	56	15
Shell River township, Wadena County	–	43	–	10	12	4	–	1	3	146	72.6	17.8	35	11
Shell Rock township, Freeborn County	15	83	–	14	21	–	–	–	–	306	67.6	3.6	51	21
Shelly city, Norman County	–	36	–	8	13	3	1	–	2	166	71.1	10.8	27	10
Shelly township, Norman County	–	18	–	7	3	–	–	–	–	97	75.3	6.2	15	4
Sherburn city, Martin County	18	193	–	39	34	–	–	–	–	791	68.5	13.0	127	52
Sherburn city, Martin County	18	193	–	39	34	–	–	–	–	791	68.5	13.0	127	52
Sheridan township, Redwood County	10	56	3.6	7	16	–	–	–	–	154	79.9	10.4	23	2
Sherman township, Redwood County	17	69	8.7	6	17	–	–	–	–	155	79.4	1.9	26	9
Shetek township, Murray County	6	53	3.8	17	26	–	–	–	–	175	85.7	8.6	29	11
Shevlin city, Clearwater County	–	27	22.2	–	3	–	–	–	–	84	56.0	10.7	20	5
Shevlin township, Clearwater County	8	85	–	21	31	2	2	–	–	235	74.9	11.5	39	4
Shible township, Swift County	5	37	–	7	4	–	–	–	–	105	85.7	8.6	4	–
Shieldsville township, Rice County	24	194	13.4	39	62	4	2	–	2	599	81.1	11.7	108	18
Shingobee township, Cass County	18	201	–	42	54	–	–	–	–	1 111	70.7	16.7	276	153
Shooks township, Beltrami County	7	42	–	9	5	–	–	–	–	125	71.2	9.6	26	5
Shoreview city, Ramsey County	643	4 357	11.8	1 824	1 154	50	27	5	18	15 867	95.0	42.1	2 610	482
Shorewood city, Hennepin County	220	1 148	12.2	373	278	–	–	–	–	3 775	93.9	40.1	690	91
Shotley township, Beltrami County	–	8	–	–	3	3	–	–	3	42	52.4	4.8	12	5
Shotley Brook unorg., Beltrami County	–	5	–	–	2	–	–	–	–	27	77.8	7.4	10	2

TIPSII [UPF] GPH527 CENSUS90 72583600 06/18/92 1:41 PM MACHINE: C DATA:CENSUS90S*PH5TIPSDA27. 06/16/92 17:23:34 TAPE: NONE FRAME: 145
TSF:CENSUS90*92. 06/18/92 10:41:18 UTF:CENSUS90*93. 06/18/92 10:41:18 META:CENSUS90S*PH5TABLES27. 06/18/92 11:26:48

Table 4. **Education and Veteran Status: 1990**—Con.

[Data based on sample and subject to sampling variability, see text. For definitions of terms and meanings of symbols, see text]

State County Place and [In Selected States] County Subdivision	Persons 3 years and over enrolled in school				Persons 16 to 19 years					Persons 25 years and over			Civilian veterans 16 years and over	
		Elementary or high school				Not enrolled in school and not high school graduate								
	Preprimary school	Total	Percent in private school	College	Total	Total	Employed	Unemployed	Not in labor force	Total	Percent high school graduate or higher	Percent with bachelor's degree or higher	Total	65 years and over
PLACE AND COUNTY SUBDIVISION—Con.														
Sibley township, Crow Wing County	2	147	.7	38	36	–	–	–	–	459	81.0	11.5	122	39
Sibley township, Sibley County	8	84	2.4	7	20	–	–	–	–	209	76.1	8.6	9	3
Sigel township, Brown County	4	80	51.3	13	22	2	–	–	2	323	65.9	6.5	26	6
Silver township, Carlton County	11	108	–	15	20	–	–	–	–	264	73.9	5.3	57	20
Silver Bay city, Lake County	35	312	1.6	13	73	5	–	2	3	1 392	82.7	13.4	400	141
Silver Brook township, Carlton County	11	118	–	20	33	–	–	–	–	338	65.4	8.6	61	19
Silver Creek township, Lake County	29	215	–	48	60	3	–	–	3	752	84.7	10.6	193	53
Silver Creek township, Wright County	30	405	4.0	90	111	6	2	–	4	1 103	80.8	12.8	227	34
Silver Lake city, McLeod County	17	126	11.1	16	46	4	–	2	2	530	66.8	7.7	87	29
Silver Lake township, Martin County	10	115	13.9	22	47	–	–	–	–	352	76.4	10.2	64	15
Silver Leaf township, Becker County	4	103	2.9	6	37	4	2	–	2	265	64.5	2.3	60	1
Silverton township, Pennington County	2	55	12.7	12	24	1	1	–	–	120	75.8	8.3	21	4
Sinclair township, Clearwater County	–	33	–	4	11	–	–	–	–	96	71.9	10.4	37	6
Sinnott township, Marshall County	6	10	–	–	2	–	–	–	–	56	75.0	5.4	7	2
Sioux Agency township, Yellow Medicine County	–	54	5.6	2	22	2	2	–	–	182	89.0	13.7	31	12
Sioux Valley township, Jackson County	6	52	–	15	21	–	–	–	–	187	87.7	13.9	20	5
Six Mile Grove township, Swift County	3	30	10.0	2	10	–	–	–	–	106	76.4	7.5	15	6
Skagen township, Roseau County	5	36	–	4	15	–	–	–	–	134	61.9	4.5	18	2
Skandia township, Murray County	2	30	–	8	6	–	–	–	–	140	77.9	8.6	15	3
Skane township, Kittson County	–	16	–	3	2	–	–	–	–	36	75.0	–	2	2
Skelton township, Carlton County	8	99	4.0	7	26	3	–	3	–	200	75.5	10.5	58	13
Skree township, Clay County	–	17	–	–	4	–	–	–	–	103	70.9	10.7	25	4
Skyline city, Blue Earth County	6	48	12.5	18	17	4	2	2	–	182	98.4	45.6	46	12
Slater township, Cass County	–	41	–	7	22	3	–	–	3	121	71.1	11.6	20	2
Slayton city, Murray County	41	333	1.2	67	86	–	–	–	–	1 545	67.2	10.7	252	113
Slayton township, Murray County	12	101	–	24	31	–	–	–	–	231	83.5	19.0	37	1
Sleepy Eye city, Brown County	104	627	41.9	111	179	13	–	2	11	2 441	64.6	11.8	345	125
Sletten township, Polk County	–	37	–	6	2	–	–	–	–	112	81.3	14.3	27	14
Smiley township, Pennington County	–	93	8.6	16	27	5	5	–	–	281	75.1	7.8	57	13
Smoky Hollow township, Cass County	–	–	–	4	4	–	–	–	–	13	84.6	–	7	–
Sobieski city, Morrison County	–	57	26.3	1	13	2	2	–	–	132	55.3	4.5	24	10
Sodus township, Lyon County	8	63	–	12	25	–	–	–	–	161	72.0	17.4	26	12
Solem township, Douglas County	2	52	–	12	7	–	–	–	–	165	85.5	17.0	30	9
Soler township, Roseau County	–	35	–	5	14	–	–	–	–	84	75.0	–	19	2
Solway city, Beltrami County	–	10	–	6	12	4	2	–	2	30	83.3	–	10	–
Solway township, St. Louis County	33	406	2.2	99	127	4	4	–	–	1 086	85.2	11.3	224	48
Somerset township, Steele County	10	153	9.8	12	36	4	3	–	1	519	72.4	7.9	73	17
South Bend township, Blue Earth County	29	232	10.3	95	64	11	9	–	2	987	73.0	12.7	196	45
South Branch township, Watonwan County	7	69	33.3	13	21	–	–	–	–	215	82.8	2.8	31	–
Southbrook township, Cottonwood County	8	37	–	3	9	–	–	–	–	72	79.2	–	23	4
South Clearwater unorg., Clearwater County	3	11	–	3	7	–	–	–	–	24	100.0	12.5	4	–
Southeast Aitkin unorg., Aitkin County	–	–	–	–	–	–	–	–	–	–	–	–	–	–
Southeast Mahnomen unorg., Mahnomen County	12	49	28.6	8	25	4	–	–	4	113	70.8	16.8	33	3
Southeast Roseau unorg., Roseau County	2	50	–	–	12	–	–	–	–	150	77.3	9.3	39	6
South Fork township, Kanabec County	8	143	2.1	12	34	3	–	–	3	361	72.9	3.6	83	10
South Harbor township, Mille Lacs County	6	106	–	15	43	–	–	–	–	403	71.2	8.2	115	50
South Haven city, Wright County	8	44	–	3	6	–	–	–	–	110	52.7	1.8	19	6
South Koochiching unorg., Koochiching County	6	86	–	15	21	–	–	–	–	202	70.8	4.0	50	22
South Red River township, Kittson County	–	6	–	–	3	–	–	–	–	8	100.0	–	–	–
Southside township, Wright County	11	210	–	61	60	5	2	–	3	828	79.5	17.8	167	57
South St. Paul city, Dakota County	378	3 353	11.7	1 206	1 036	92	67	–	25	13 127	80.9	11.5	2 608	675
Spalding township, Aitkin County	2	43	–	11	15	–	–	–	–	133	71.4	10.5	24	9
Spang township, Itasca County	6	77	–	6	21	–	–	–	–	148	81.1	10.8	38	7
Sparta township, Chippewa County	15	209	1.4	33	52	2	–	–	2	545	81.1	12.7	94	21
Spencer township, Aitkin County	20	88	4.5	13	20	–	–	–	–	306	74.8	7.8	56	6
Spencer Brook township, Isanti County	32	255	6.3	55	83	6	3	3	–	743	76.9	7.7	162	34
Spicer city, Kandiyohi County	24	182	3.3	33	38	12	2	2	8	711	72.6	16.6	89	40
Splithand township, Itasca County	4	36	–	15	21	2	2	–	–	161	64.6	2.5	38	12
Split Rock township, Carlton County	–	36	5.6	5	8	4	2	–	2	69	59.4	5.8	17	4
Spring Brook township, Kittson County	–	15	–	6	2	–	–	–	–	58	65.5	25.9	10	4
Spring Creek township, Becker County	–	45	–	5	23	5	3	2	–	77	76.6	2.6	10	2
Spring Creek township, Norman County	–	34	–	2	4	–	–	–	–	48	72.9	8.3	7	2
Springdale township, Redwood County	8	63	9.5	13	17	4	2	–	2	154	89.0	22.7	37	6
Springfield city, Brown County	32	362	8.3	52	75	2	2	–	–	1 523	64.4	13.1	265	94
Springfield township, Cottonwood County	5	43	–	3	17	3	3	–	–	113	64.6	3.5	20	5
Spring Grove city, Houston County	19	185	1.1	29	62	–	–	–	–	834	67.9	6.5	119	26
Spring Grove township, Houston County	7	127	4.7	17	39	4	–	4	–	364	61.8	6.6	39	12
Spring Hill city, Stearns County	4	11	–	–	2	–	–	–	–	57	31.6	–	–	–
Spring Hill township, Stearns County	5	117	12.8	26	45	2	2	–	–	230	63.5	3.5	12	3
Spring Lake township, Scott County	86	620	7.7	134	195	8	–	–	8	1 753	88.6	15.6	240	46
Spring Lake Park city	88	1 257	10.3	398	444	27	18	5	4	4 030	81.9	14.9	852	72
Anoka County	88	1 250	10.4	398	437	27	18	5	4	3 950	81.9	15.1	840	72
Ramsey County	–	7	–	–	7	–	–	–	–	80	83.8	7.5	12	–
Spring Park city, Hennepin County	15	125	7.2	66	51	4	4	–	–	1 214	81.8	21.3	211	67
Spring Prairie township, Clay County	6	72	8.3	17	20	–	–	–	–	179	59.8	6.7	15	1
Springvale township, Isanti County	18	240	–	57	77	6	–	2	4	647	81.0	13.4	128	22
Spring Valley city, Fillmore County	57	406	5.9	70	113	11	5	2	4	1 620	74.1	12.5	265	95
Spring Valley township, Fillmore County	6	145	4.1	22	42	2	2	–	–	364	72.0	7.4	67	13
Springwater township, Rock County	5	71	8.5	6	9	–	–	–	–	187	78.6	5.9	33	16
Spruce township, Roseau County	5	142	–	4	34	–	–	–	–	355	82.8	15.8	53	22
Spruce Grove township, Becker County	3	90	–	9	24	3	–	–	3	264	70.5	4.9	44	5
Spruce Grove township, Beltrami County	–	22	–	–	9	–	–	–	–	43	69.8	4.7	13	–
Spruce Hill township, Douglas County	14	61	11.5	6	10	–	–	–	–	243	74.9	3.7	44	6
Spruce Valley township, Marshall County	4	64	3.1	19	24	–	–	–	–	158	75.3	9.5	39	10

TIPSII [UPF] GPH527 CENSUS90 72583600 06/18/92 1:41 PM MACHINE: C DATA:CENSUS90S*PH5TIPSDA27. 06/16/92 17:23:34 TAPE: NONE FRAME: 146
TSF:CENSUS90*92. 06/18/92 10:41:18 UTF:CENSUS90*93. 06/18/92 10:41:18 META:CENSUS90S*PH5TABLES27. 06/18/92 11:26:48

Table 4. **Education and Veteran Status: 1990**—Con.

[Data based on sample and subject to sampling variability, see text. For definitions of terms and meanings of symbols, see text]

State County Place and [In Selected States] County Subdivision	Persons 3 years and over enrolled in school				Persons 16 to 19 years					Persons 25 years and over			Civilian veterans 16 years and over	
		Elementary or high school				Not enrolled in school and not high school graduate								
	Preprimary school	Total	Percent in private school	College	Total	Total	Employed	Unemployed	Not in labor force	Total	Percent high school graduate or higher	Percent with bachelor's degree or higher	Total	65 years and over
PLACE AND COUNTY SUBDIVISION—Con.														
Squaw Lake city, Itasca County	7	28	–	7	7	–	–	–	–	77	55.8	6.5	14	4
Stacy city, Chisago County	35	227	–	38	57	2	–	–	2	587	78.5	4.3	116	5
Stafford township, Roseau County	–	42	–	5	4	–	–	–	–	150	68.7	14.0	17	4
Stanchfield township, Isanti County	20	221	1.8	31	63	7	3	2	2	664	77.6	9.6	113	24
Stanford township, Isanti County	35	503	6.0	67	140	14	7	3	4	1 042	82.0	7.0	249	30
Stanley township, Lyon County	9	81	25.9	15	19	–	–	–	–	144	74.3	8.3	18	2
Stanton township, Goodhue County	21	191	5.2	31	58	–	–	–	–	533	85.7	14.1	102	20
Staples city	59	521	.6	305	192	16	–	7	9	1 675	67.9	10.5	241	73
Todd County	46	448	.7	273	171	16	–	7	9	1 440	67.5	10.0	209	58
Wadena County	13	73	–	32	21	–	–	–	–	235	70.6	13.6	32	15
Staples township, Todd County	20	214	4.7	33	72	9	2	1	6	511	66.3	6.7	100	19
Star township, Pennington County	3	62	–	–	9	–	–	–	–	114	69.3	7.0	15	9
Starbuck city, Pope County	21	165	–	23	35	–	–	–	–	871	55.8	9.8	95	51
Stark township, Brown County	9	100	62.0	8	20	–	–	–	–	257	67.7	4.7	27	3
Star Lake township, Otter Tail County	4	53	–	6	3	–	–	–	–	220	70.0	6.4	43	20
Stately township, Brown County	–	50	22.0	2	12	–	–	–	–	105	74.3	6.7	16	4
Steamboat River township, Hubbard County	–	6	–	10	4	–	–	–	–	77	84.4	11.7	20	8
Steen city, Rock County	–	40	2.5	2	8	2	2	–	–	104	62.5	10.6	21	4
Steenerson township, Beltrami County	–	–	–	–	–	–	–	–	–	31	16.1	6.5	–	–
Stephen city, Marshall County	26	129	–	9	36	3	3	–	–	474	70.9	16.5	94	26
Sterling township, Blue Earth County	3	68	2.9	13	18	–	–	–	–	198	86.4	23.2	28	3
Stevens township, Stevens County	2	26	–	7	6	2	2	–	–	85	72.9	8.2	12	2
Stewart city, McLeod County	8	141	–	10	41	–	–	–	–	348	59.8	8.9	57	22
Stewartville city, Olmsted County	104	924	.2	210	258	13	7	6	–	2 702	80.1	13.9	470	74
Stillwater city, Washington County	348	2 761	7.5	850	829	34	19	7	8	8 700	87.3	28.8	1 483	358
Stillwater township, Washington County	34	479	11.9	131	140	3	3	–	–	1 256	91.9	31.8	205	23
Stockholm township, Wright County	22	194	–	39	43	–	–	–	–	448	67.6	8.7	58	17
Stockton city, Winona County	24	113	9.7	28	27	–	–	–	–	288	70.8	5.2	50	7
Stokes township, Itasca County	–	47	17.0	6	1	–	–	–	–	126	87.3	19.0	36	16
Stokes township, Roseau County	–	34	–	–	15	–	–	–	–	129	51.9	7.0	21	4
Stoneham township, Chippewa County	9	66	–	7	16	2	–	2	–	181	67.4	5.5	39	6
Stoney Brook township, St. Louis County	–	38	–	10	12	2	–	–	2	133	82.0	11.3	29	6
Stony Brook township, Grant County	–	19	–	8	8	–	–	–	–	115	83.5	11.3	15	2
Stony River township, Lake County	7	35	–	6	18	–	–	–	–	156	65.4	3.8	31	11
Stony Run township, Yellow Medicine County	28	101	–	27	41	6	3	–	3	338	83.1	15.7	63	25
Storden city, Cottonwood County	5	57	5.3	13	18	2	–	2	–	204	74.0	14.7	28	8
Storden township, Cottonwood County	–	67	13.4	6	13	–	–	–	–	161	75.2	6.2	20	4
Stowe Prairie township, Todd County	7	136	2.9	7	13	–	–	–	–	322	74.2	7.1	44	10
Straight River township, Hubbard County	10	103	–	2	25	4	2	2	–	314	73.6	12.4	71	23
Strand township, Norman County	2	54	–	5	19	–	–	–	–	108	73.1	6.5	24	3
Strandquist city, Marshall County	–	14	–	3	8	–	–	–	–	68	47.1	–	10	2
Strathcona city, Roseau County	–	9	–	–	–	–	–	–	–	25	48.0	8.0	3	–
Sturgeon township, St. Louis County	6	68	11.8	9	24	–	–	–	–	109	68.8	8.3	20	8
Sturgeon Lake city, Pine County	7	52	–	3	3	–	–	–	–	128	82.0	17.2	27	6
Sturgeon Lake township, Pine County	5	110	–	15	27	7	–	–	7	222	74.8	9.0	56	10
Sugar Bush township, Becker County	11	102	12.7	13	13	3	–	–	3	265	61.9	8.3	51	8
Sugar Bush township, Beltrami County	2	8	–	11	8	5	2	–	3	87	80.5	25.3	37	10
Sullivan township, Polk County	3	36	–	6	11	–	–	–	–	113	71.7	8.8	20	–
Summit township, Beltrami County	–	49	4.1	13	12	2	2	–	–	137	70.1	12.4	28	7
Summit township, Steele County	9	116	17.2	28	32	–	–	–	–	327	73.4	3.4	48	13
Summit Lake township, Nobles County	13	99	2.0	4	23	–	–	–	–	243	68.7	4.5	43	4
Sumner township, Fillmore County	5	95	–	24	39	4	3	1	–	254	74.0	7.5	38	3
Sumter township, McLeod County	10	108	4.6	12	28	–	–	–	–	328	73.2	10.7	45	8
Sunburg city, Kandiyohi County	2	20	–	–	9	–	–	–	–	96	68.8	4.2	19	2
Sundal township, Norman County	–	67	–	2	11	–	–	–	–	99	85.9	8.1	9	3
Sundown township, Redwood County	4	83	30.1	3	28	–	–	–	–	172	76.2	5.2	44	14
Sunfish Lake city, Dakota County	13	102	52.9	25	27	–	–	–	–	289	96.2	57.1	68	21
Sunnyside township, Wilkin County	4	29	20.7	8	9	2	–	–	2	115	75.7	4.3	21	15
Sunrise township, Chisago County	27	277	1.8	47	88	9	9	–	–	631	79.6	6.8	131	19
Svea township, Kittson County	6	11	–	–	2	–	–	–	–	32	84.4	15.6	4	–
Sverdrup township, Otter Tail County	13	122	–	37	36	–	–	–	–	415	73.5	10.6	82	15
Swan Lake township, Stevens County	7	59	3.4	8	14	–	–	–	–	155	84.5	22.6	17	3
Swan River township, Morrison County	14	199	14.1	21	62	5	3	–	2	403	69.7	4.7	54	6
Swanville city, Morrison County	7	93	–	11	22	–	–	–	–	201	71.6	17.4	22	8
Swanville township, Morrison County	8	97	–	12	17	–	–	–	–	323	64.1	8.0	49	15
Swede Grove township, Meeker County	7	94	28.7	12	9	–	–	–	–	251	71.3	8.8	28	7
Swede Prairie township, Yellow Medicine County	2	44	–	16	16	–	–	–	–	115	68.7	7.0	16	–
Swedes Forest township, Redwood County	–	24	–	4	16	–	–	–	–	94	60.6	8.5	13	6
Sweet township, Pipestone County	6	84	–	9	40	–	–	–	–	228	72.4	14.5	41	17
Swenoda township, Swift County	2	20	–	5	8	–	–	–	–	122	87.7	12.3	3	3
Sylvan township, Cass County	11	266	4.9	56	80	19	9	2	8	772	78.6	11.5	165	42
Synnes township, Stevens County	5	32	–	–	5	–	–	–	–	72	86.1	9.7	10	2
Tabor township, Polk County	6	17	11.8	6	4	–	–	–	–	100	78.0	11.0	10	4
Taconite city, Itasca County	4	62	–	14	13	–	–	–	–	213	74.2	6.6	34	8
Tamarac township, Marshall County	–	33	–	5	12	–	–	–	–	69	72.5	8.7	10	4
Tamarack city, Aitkin County	–	8	–	–	2	–	–	–	–	40	57.5	12.5	12	7
Tanberg township, Wilkin County	–	20	–	3	5	–	–	–	–	64	71.9	10.9	7	2
Tansem township, Clay County	–	22	–	8	–	–	–	–	–	142	78.2	11.3	32	10
Taopi city, Mower County	–	30	13.3	5	9	–	–	–	–	49	69.4	–	9	6
Tara township, Swift County	11	47	6.4	–	4	–	–	–	–	101	71.3	10.9	15	4
Tara township, Traverse County	2	28	–	2	7	–	–	–	–	82	64.6	2.4	11	4
Taunton city, Lyon County	6	37	24.3	6	11	3	–	3	–	128	69.5	8.6	37	11
Taylor township, Beltrami County	–	45	–	2	4	–	–	–	–	81	79.0	11.1	13	3
Taylor township, Traverse County	–	7	–	2	–	–	–	–	–	81	61.7	3.7	17	4
Taylors Falls city, Chisago County	13	124	13.7	45	24	–	–	–	–	475	78.5	13.5	95	31
Tegner township, Kittson County	–	13	–	4	4	–	–	–	–	35	68.6	17.1	4	2
Teien township, Kittson County	6	29	6.9	3	6	–	–	–	–	79	72.2	8.9	15	6
Tenhassen township, Martin County	6	70	35.7	3	4	–	–	–	–	246	63.0	11.0	45	9
Ten Lake township, Beltrami County	17	156	.6	26	46	5	2	–	3	404	80.9	13.9	106	35
Ten Mile Lake township, Lac qui Parle County	1	33	–	–	3	–	–	–	–	149	75.8	13.4	22	6

TIPSII [UPF] GPH527 CENSUS90 72583600 06/18/92 1:41 PM MACHINE: C DATA:CENSUS90S*PH5TIPSDA27. 06/16/92 17:23:34 TAPE: NONE FRAME: 147
TSF:CENSUS90*92. 06/18/92 10:41:18 UTF:CENSUS90*93. 06/18/92 10:41:18 META:CENSUS90S*PH5TABLES27. 06/18/92 11:26:48

Table 4. **Education and Veteran Status: 1990**—Con.

[Data based on sample and subject to sampling variability, see text. For definitions of terms and meanings of symbols, see text]

State County Place and [In Selected States] County Subdivision	Persons 3 years and over enrolled in school				Persons 16 to 19 years					Persons 25 years and over			Civilian veterans 16 years and over	
		Elementary or high school				Not enrolled in school and not high school graduate								
	Preprimary school	Total	Percent in private school	College	Total	Total	Employed	Unemployed	Not in labor force	Total	Percent high school graduate or higher	Percent with bachelor's degree or higher	Total	65 years and over
PLACE AND COUNTY SUBDIVISION—Con.														
Tenney city, Wilkin County	–	–	–	–	–	–	–	–	–	3	100.0	–	–	–
Tenstrike city, Beltrami County	6	38	–	14	13	–	–	–	–	120	75.0	8.3	28	8
Terrebonne township, Red Lake County	–	33	21.2	2	6	–	–	–	–	96	67.7	11.5	19	2
Thief Lake township, Marshall County	–	8	–	–	6	–	–	–	–	25	80.0	8.0	3	3
Thief River Falls city, Pennington County	67	1 376	4.1	611	511	31	4	13	14	5 152	71.6	15.1	919	252
Third River township, Itasca County	–	–	–	3	–	–	–	–	–	25	64.0	8.0	2	–
Thomastown township, Wadena County	13	218	9.2	64	66	–	–	–	–	537	80.3	24.2	97	25
Thompson township, Kittson County	2	38	–	–	17	3	–	–	3	145	84.8	21.4	19	8
Thomson city, Carlton County	–	20	–	10	5	–	–	–	–	84	72.6	13.1	23	7
Thomson township, Carlton County	44	894	2.0	192	259	8	6	–	2	2 484	84.1	16.1	529	126
Thorpe township, Hubbard County	–	–	–	–	–	–	–	–	–	14	92.9	21.4	1	1
Three Lakes township, Redwood County	–	68	36.8	11	16	–	–	–	–	137	73.7	9.5	22	8
Thunder Lake township, Cass County	–	32	18.8	7	2	–	–	–	–	132	78.0	15.2	39	18
Tilden township, Polk County	–	2	–	–	2	–	–	–	–	13	23.1	–	1	–
Timothy township, Crow Wing County	12	23	–	2	5	–	–	–	–	81	81.5	7.4	18	4
Tintah city, Traverse County	–	9	–	–	–	–	–	–	–	64	70.3	3.1	14	11
Tintah township, Traverse County	–	26	–	–	7	–	–	–	–	43	83.7	30.2	5	–
Toad Lake township, Becker County	13	80	–	8	11	–	–	–	–	270	58.9	7.0	38	12
Todd township, Hubbard County	31	256	–	35	55	2	–	–	2	797	82.8	15.9	145	53
Tofte township, Cook County	–	42	–	9	16	–	–	–	–	175	85.1	20.0	33	15
Toivola township, St. Louis County	9	70	35.7	9	12	–	–	–	–	168	78.6	8.3	35	11
Tonka Bay city, Hennepin County	45	226	10.2	74	57	1	–	–	1	1 036	94.4	39.5	189	44
Toqua township, Big Stone County	2	15	–	–	2	–	–	–	–	66	71.2	3.0	16	3
Tordenskjold township, Otter Tail County	5	82	3.7	40	26	–	–	–	–	294	76.2	12.9	56	11
Torning township, Swift County	21	115	17.4	15	37	–	–	–	–	280	77.1	12.5	50	14
Torrey township, Cass County	5	20	–	8	3	3	–	3	–	75	70.7	2.7	22	6
Tower city, St. Louis County	7	71	1.4	14	12	–	–	–	–	380	81.3	15.0	85	27
Tracy city, Lyon County	56	316	5.7	53	85	6	5	1	–	1 472	67.2	12.1	261	100
Trail city, Polk County	4	15	–	–	–	–	–	–	–	47	36.2	–	11	9
Transit township, Sibley County	6	72	13.9	20	19	2	–	–	2	225	65.3	4.4	24	4
Traverse township, Nicollet County	6	60	3.3	19	18	3	–	3	–	213	81.2	16.0	24	4
Trelipe township, Cass County	2	17	–	3	–	–	–	–	–	93	78.5	9.7	28	3
Trimont city, Martin County	12	104	–	19	35	2	–	–	2	527	63.0	15.6	87	31
Trommald city, Crow Wing County	4	31	–	–	7	3	2	–	1	41	43.9	–	7	–
Trondhjem township, Otter Tail County	2	38	–	8	14	–	–	–	–	117	57.3	17.1	7	–
Trosky city, Pipestone County	2	15	–	–	6	–	–	–	–	70	64.3	2.9	6	2
Trout Lake township, Itasca County	12	211	1.4	52	65	1	–	–	1	517	78.7	9.7	102	17
Troy township, Pipestone County	11	99	5.1	3	21	2	–	2	–	179	85.5	7.8	21	9
Troy township, Renville County	–	84	3.6	16	17	–	–	–	–	192	78.6	13.5	24	5
Truman city, Martin County	27	206	11.7	36	57	4	4	–	–	927	62.6	9.5	162	62
Tumuli township, Otter Tail County	5	67	10.4	10	25	–	–	–	–	270	67.0	6.7	64	17
Tunsberg township, Chippewa County	2	60	–	7	17	1	1	–	–	127	84.3	14.2	20	4
Turner township, Aitkin County	1	22	–	3	8	–	–	–	–	105	62.9	20.0	29	4
Turtle Creek township, Todd County	5	83	2.4	5	19	–	–	–	–	182	76.4	6.6	32	8
Turtle Lake township, Beltrami County	15	175	5.7	101	40	6	4	–	2	550	91.8	42.9	146	24
Turtle Lake township, Cass County	12	77	–	16	13	2	–	–	2	325	80.3	14.5	90	24
Turtle River city, Beltrami County	–	14	–	3	–	–	–	–	–	50	92.0	28.0	9	3
Turtle River township, Beltrami County	12	164	3.0	43	50	4	2	2	–	496	83.9	31.7	102	11
Twin Lakes township, Carlton County	44	356	4.2	93	74	4	2	2	–	1 039	81.9	12.4	172	41
Twin Lakes city, Freeborn County	–	40	–	5	11	–	–	–	–	99	74.7	11.1	31	4
Twin Lakes township, Mahnomen County	34	217	2.8	18	48	2	–	–	2	318	60.7	4.4	65	11
Twin Valley city, Norman County	12	117	–	9	25	–	–	–	–	643	61.9	10.1	126	52
Two Harbors city, Lake County	106	584	–	136	182	9	9	–	–	2 565	76.9	12.3	579	188
Two Inlets township, Becker County	3	57	–	13	21	–	–	–	–	168	61.3	19.0	33	16
Two Rivers township, Morrison County	4	193	2.1	15	40	2	2	–	–	303	61.7	1.7	32	8
Tyler city, Lincoln County	15	235	2.1	38	59	4	–	–	4	917	64.8	8.9	129	59
Tynsid township, Polk County	–	2	–	–	–	–	–	–	–	40	67.5	5.0	6	3
Tyro township, Yellow Medicine County	3	42	–	23	11	–	–	–	–	132	75.8	5.3	24	12
Tyrone township, Le Sueur County	5	156	7.1	13	28	1	1	–	–	413	79.4	13.1	78	15
Udolpho township, Mower County	8	97	2.1	18	24	–	–	–	–	299	73.9	9.0	35	7
Ulen city, Clay County	11	90	–	15	27	–	–	–	–	382	62.6	9.7	80	57
Ulen township, Clay County	3	27	–	8	12	–	–	–	–	142	76.1	8.5	14	5
Underwood city, Otter Tail County	–	58	–	7	18	–	–	–	–	207	70.0	13.5	41	12
Underwood township, Redwood County	2	54	–	2	19	–	–	–	–	126	73.0	5.6	25	5
Union township, Houston County	–	84	45.2	3	20	–	–	–	–	206	78.6	12.1	37	15
Union Grove township, Meeker County	15	121	9.1	15	29	–	–	–	–	394	71.3	6.1	80	36
Upper Red Lake unorg., Beltrami County	3	–	–	–	–	–	–	–	–	18	83.3	–	–	–
Upsala city, Morrison County	6	29	–	4	10	–	–	–	–	243	63.4	10.3	43	16
Urbank city, Otter Tail County	–	21	–	2	5	–	–	–	–	50	48.0	–	4	4
Urness township, Douglas County	–	63	–	3	13	–	–	–	–	152	73.7	11.2	22	13
Utica city, Winona County	6	43	–	9	6	–	–	–	–	131	66.4	10.7	20	2
Utica township, Winona County	22	166	25.3	14	28	2	–	–	2	380	76.8	12.1	54	8
Vadnais Heights city, Ramsey County	362	2 053	12.5	646	378	9	2	7	–	6 660	93.2	29.7	1 040	139
Vail township, Redwood County	8	81	39.5	11	24	2	–	2	–	173	78.6	10.4	27	4
Vallers township, Lyon County	4	71	15.5	3	17	6	2	–	4	170	88.8	10.0	29	8
Valley township, Marshall County	4	63	–	2	12	–	–	–	–	126	73.0	11.9	30	6
Van Buren township, St. Louis County	7	28	–	5	9	–	–	–	–	113	79.6	8.8	43	16
Vasa township, Goodhue County	17	199	.5	30	46	–	–	–	–	539	78.3	11.3	88	16
Vega township, Marshall County	7	17	–	7	5	–	–	–	–	96	69.8	12.5	14	3
Veldt township, Marshall County	–	10	–	–	–	–	–	–	–	38	57.9	–	4	2
Verdi township, Lincoln County	2	57	8.8	7	18	–	–	–	–	167	71.9	5.4	19	12
Verdon township, Aitkin County	–	–	–	–	–	–	–	–	–	28	92.9	46.4	4	4
Vergas city, Otter Tail County	5	35	–	13	21	–	–	–	–	196	62.2	7.7	42	16
Vermilion Lake township, St. Louis County	9	45	15.6	12	14	3	–	–	3	233	79.4	8.2	46	16
Vermillion city, Dakota County	14	121	15.7	14	28	2	–	2	–	299	81.3	13.4	42	15
Vermillion township, Dakota County	22	273	25.6	58	50	–	–	–	–	692	82.2	6.4	69	5
Verndale city, Wadena County	13	89	–	21	26	3	3	–	–	365	72.9	5.2	56	6
Vernon township, Dodge County	4	136	–	29	36	–	–	–	–	362	82.6	16.0	74	11
Vernon Center city, Blue Earth County	9	71	2.8	8	15	–	–	–	–	210	83.3	7.1	49	12
Vernon Center township, Blue Earth County	9	95	6.3	15	26	2	–	–	2	225	96.0	12.4	51	10

TIPSII [UPF] GPH527 CENSUS90 72583600 06/18/92 1:41 PM MACHINE: C DATA:CENSUS90S*PH5TIPSDA27. 06/16/92 17:23:34 TAPE: NONE FRAME: 148
TSF:CENSUS90*92. 06/18/92 10:41:18 UTF:CENSUS90*93. 06/18/92 10:41:18 META:CENSUS90S*PH5TABLES27. 06/18/92 11:26:48

Table 4. **Education and Veteran Status: 1990**—Con.

[Data based on sample and subject to sampling variability, see text. For definitions of terms and meanings of symbols, see text]

State County Place and [In Selected States] County Subdivision	Persons 3 years and over enrolled in school				Persons 16 to 19 years					Persons 25 years and over			Civilian veterans 16 years and over	
		Elementary or high school				Not enrolled in school and not high school graduate								
	Preprimary school	Total	Percent in private school	College	Total	Total	Employed	Unemployed	Not in labor force	Total	Percent high school graduate or higher	Percent with bachelor's degree or higher	Total	65 years and over
PLACE AND COUNTY SUBDIVISION—Con.														
Verona township, Faribault County	2	119	–	19	37	–	–	–	–	296	89.2	13.9	56	19
Vesta city, Redwood County	1	58	5.2	10	14	–	–	–	–	197	57.9	5.1	25	10
Vesta township, Redwood County	6	37	21.6	8	2	–	–	–	–	141	78.7	14.2	13	–
Victor township, Wright County	19	234	38.0	28	59	4	2	–	2	675	73.2	9.9	91	18
Victoria city, Carver County	70	412	19.4	123	98	5	–	–	5	1 487	86.4	28.6	243	42
Viding township, Clay County	–	35	17.1	5	13	–	–	–	–	95	85.3	11.6	23	2
Vienna township, Rock County	8	54	13.0	10	11	–	–	–	–	137	73.0	5.8	20	7
Viking city, Marshall County	2	31	–	–	5	–	–	–	–	50	76.0	4.0	5	2
Viking township, Marshall County	2	52	–	3	14	2	2	–	–	131	68.7	5.3	27	6
Villard city, Pope County	4	75	–	10	23	–	–	–	–	144	72.9	2.8	23	7
Villard township, Todd County	20	121	8.3	19	39	2	–	2	–	316	62.3	7.6	61	21
Vineland CDP, Mille Lacs County	36	117	4.3	19	35	3	3	–	–	206	40.8	2.9	56	5
Vineland township, Polk County	10	33	18.2	6	10	–	–	–	–	71	73.2	7.0	23	6
Vining city, Otter Tail County	–	–	–	–	–	–	–	–	–	71	63.4	18.3	19	6
Viola township, Olmsted County	9	172	2.3	32	52	–	–	–	–	342	84.2	8.5	60	5
Virginia city, St. Louis County	163	1 326	4.4	571	486	41	18	11	12	6 764	78.8	16.3	1 375	605
Vivian township, Waseca County	3	54	–	6	10	–	–	–	–	213	71.4	8.0	14	–
Waasa township, St. Louis County	2	50	–	7	10	–	–	–	–	214	71.5	5.1	48	13
Wabana township, Itasca County	10	59	–	27	30	3	3	–	–	256	84.0	16.4	56	12
Wabasha city, Wabasha County	45	420	18.3	109	97	–	–	–	–	1 665	76.0	16.2	297	110
Wabasso city, Redwood County	2	137	26.3	25	29	–	–	–	–	469	60.8	15.1	82	36
Wabedo township, Cass County	–	22	–	–	7	–	–	–	–	199	76.4	14.1	43	14
Waconia city, Carver County	93	560	19.8	119	162	–	–	–	–	2 373	72.8	14.7	328	64
Waconia township, Carver County	44	271	29.9	55	92	–	–	–	–	790	80.9	13.4	126	19
Wacouta township, Goodhue County	14	66	3.0	6	9	–	–	–	–	265	92.8	25.7	57	12
Wadena city	65	694	7.6	207	184	21	21	–	–	2 710	72.6	15.1	495	169
Otter Tail County	–	13	–	–	2	2	2	–	–	13	100.0	–	5	–
Wadena County	65	681	7.8	207	182	19	19	–	–	2 697	72.5	15.1	490	169
Wadena township, Wadena County	23	286	15.0	31	70	1	1	–	–	679	73.3	8.4	118	21
Wagner township, Aitkin County	–	61	–	10	27	3	3	–	–	193	56.0	2.1	43	15
Wahkon city, Mille Lacs County	5	28	–	3	4	–	–	–	–	156	66.0	5.1	42	29
Wahnena township, Cass County	2	49	–	4	3	–	–	–	–	109	69.7	2.8	22	7
Waite Park city, Stearns County	74	621	14.8	562	281	20	–	12	8	2 754	78.1	13.4	462	70
Wakefield township, Stearns County	64	540	10.7	103	157	6	–	6	–	1 395	81.4	16.2	326	52
Walcott township, Rice County	40	351	14.5	68	117	11	2	4	5	970	83.3	13.0	145	25
Walden township, Cass County	6	79	–	3	19	4	–	2	2	185	67.0	3.2	42	13
Walden township, Pope County	2	58	5.2	12	18	–	–	–	–	121	78.5	13.2	11	–
Waldorf city, Waseca County	5	44	–	16	8	–	–	–	–	148	81.8	17.6	36	8
Walker city, Cass County	9	125	–	23	50	–	–	–	–	706	77.3	19.4	147	48
Walls township, Traverse County	4	28	–	–	7	–	–	–	–	57	82.5	7.0	13	5
Walnut Grove city, Redwood County	4	98	–	16	28	2	–	–	2	480	65.8	5.8	82	30
Walnut Lake township, Faribault County	7	62	25.8	10	3	–	–	–	–	201	82.1	4.0	32	4
Walter township, Lac qui Parle County	6	44	–	2	6	–	–	–	–	147	69.4	6.1	22	2
Walters city, Faribault County	–	12	–	5	4	–	–	–	–	57	61.4	–	13	–
Waltham city, Mower County	4	32	6.3	2	5	–	–	–	–	101	70.3	8.9	9	2
Waltham township, Mower County	8	49	–	6	6	–	–	–	–	290	76.6	7.6	48	8
Walworth township, Becker County	7	10	–	8	9	–	–	–	–	97	78.4	7.2	14	–
Wanamingo city, Goodhue County	21	156	4.5	36	41	4	2	2	–	552	77.5	14.7	75	18
Wanamingo township, Goodhue County	10	105	4.8	11	24	2	2	–	–	306	83.7	4.6	40	8
Wanda city, Redwood County	–	22	–	–	4	–	–	–	–	62	59.7	–	13	4
Wang township, Renville County	15	67	3.0	6	8	–	–	–	–	180	80.0	4.4	30	6
Wanger township, Marshall County	–	27	–	–	6	–	–	–	–	80	58.8	17.5	14	3
Warba city, Itasca County	2	13	–	–	7	–	–	–	–	100	69.0	2.0	29	4
Ward township, Todd County	9	121	20.7	16	24	–	–	–	–	276	71.0	4.3	50	10
Warren city, Marshall County	30	354	–	74	75	–	–	–	–	1 233	66.3	13.3	235	65
Warren township, Winona County	21	145	20.0	15	48	2	2	–	–	341	75.1	11.1	41	8
Warrenton township, Marshall County	–	22	–	2	9	–	–	–	–	71	84.5	4.2	11	–
Warroad city, Roseau County	51	340	2.1	19	86	2	2	–	–	961	78.6	14.8	158	32
Warsaw township, Goodhue County	29	127	2.4	19	23	2	2	–	–	359	81.6	15.0	66	15
Warsaw township, Rice County	23	305	16.7	54	99	10	7	3	–	783	84.3	11.6	133	28
Waseca city, Waseca County	208	1 412	3.6	684	575	33	22	–	11	5 123	77.5	15.1	927	238
Washington township, Le Sueur County	7	123	12.2	35	39	–	–	–	–	421	89.3	22.6	74	21
Washington Lake township, Sibley County	13	113	7.1	22	25	–	–	–	–	384	71.6	7.0	49	14
Wasioja township, Dodge County	23	170	7.6	30	48	8	6	–	2	599	74.0	14.0	81	17
Waskish township, Beltrami County	2	19	–	6	5	–	–	–	–	111	61.3	4.5	28	13
Watab township, Benton County	41	517	8.1	90	132	7	2	5	–	1 378	82.4	14.6	270	50
Waterbury township, Redwood County	7	74	13.5	2	30	3	3	–	–	157	77.1	7.6	24	–
Waterford township, Dakota County	6	92	–	13	20	–	–	–	–	315	77.5	15.2	47	14
Watertown city, Carver County	69	460	10.4	75	104	5	5	–	–	1 441	71.0	7.1	238	45
Watertown township, Carver County	42	275	16.7	50	72	–	–	–	–	843	79.8	11.7	162	26
Waterville city, Le Sueur County	18	290	3.4	87	94	13	6	2	5	1 175	67.1	7.7	224	51
Waterville township, Le Sueur County	9	140	–	14	28	1	1	–	–	435	78.2	13.3	73	15
Watkins city, Meeker County	18	132	24.2	15	23	–	–	–	–	549	56.6	4.7	89	34
Watopa township, Wabasha County	2	61	3.3	4	25	–	–	–	–	158	75.3	3.2	31	8
Watson city, Chippewa County	9	27	–	6	7	–	–	–	–	145	68.3	1.4	21	6
Waubun city, Mahnomen County	4	65	–	7	21	–	–	–	–	218	66.1	7.3	50	19
Waukenabo township, Aitkin County	–	49	–	6	7	–	–	–	–	169	74.0	5.3	34	7
Waukon township, Norman County	–	28	–	3	11	–	–	–	–	119	58.0	10.1	19	5
Waverly township, Martin County	11	69	18.8	5	9	–	–	–	–	186	81.2	2.7	24	3
Waverly city, Wright County	13	112	–	13	29	2	–	–	2	383	73.9	6.8	65	8
Wawina township, Itasca County	2	14	42.9	7	9	–	–	–	–	43	58.1	14.0	10	8
Wayzata city, Hennepin County	84	486	23.0	262	171	–	–	–	–	2 735	93.1	37.1	463	134
Wealthwood township, Aitkin County	–	26	–	3	16	–	–	–	–	142	71.8	7.0	43	15
Webster township, Rice County	39	325	11.1	39	102	14	12	–	2	892	82.3	12.4	185	24
Weimer township, Jackson County	3	48	–	4	11	1	1	–	–	175	60.6	9.7	30	3
Welch township, Goodhue County	12	162	4.9	22	36	5	2	–	3	441	76.0	6.6	63	10
Welcome city, Martin County	21	152	–	13	41	1	–	–	1	511	73.0	6.3	114	36
Wellington township, Renville County	6	48	18.8	12	10	–	–	–	–	164	75.0	3.7	34	5
Wells city, Faribault County	30	462	12.6	76	83	5	–	–	5	1 720	66.6	11.3	280	98

TIPSII [UPF] GPH527 CENSUS90 72583600 06/18/92 1:41 PM MACHINE: C DATA:CENSUS90S*PH5TIPSDA27. 06/16/92 17:23:34 TAPE: NONE FRAME: 149
TSF:CENSUS90*92. 06/18/92 10:41:18 UTF:CENSUS90*93. 06/18/92 10:41:18 META:CENSUS90S*PH5TABLES27. 06/18/92 11:26:48

Table 4. **Education and Veteran Status: 1990**—Con.

[Data based on sample and subject to sampling variability, see text. For definitions of terms and meanings of symbols, see text]

State County Place and [In Selected States] County Subdivision	Persons 3 years and over enrolled in school				Persons 16 to 19 years					Persons 25 years and over			Civilian veterans 16 years and over	
		Elementary or high school				Not enrolled in school and not high school graduate								
	Preprimary school	Total	Percent in private school	College	Total	Total	Employed	Unemployed	Not in labor force	Total	Percent high school graduate or higher	Percent with bachelor's degree or higher	Total	65 years and over
PLACE AND COUNTY SUBDIVISION—Con.														
Wells township, Rice County	62	319	14.4	70	93	3	3	–	–	1 055	80.4	11.2	212	45
Wendell city, Grant County	2	16	–	6	5	–	–	–	–	112	56.3	3.6	16	5
Wergeland township, Yellow Medicine County	6	56	7.1	4	12	–	–	–	–	125	84.8	10.4	17	7
West Albany township, Wabasha County	5	98	5.1	7	26	–	–	–	–	226	64.6	4.9	28	–
West Bank township, Swift County	4	40	–	4	6	–	–	–	–	115	76.5	13.9	15	5
Westbrook city, Cottonwood County	4	125	9.6	18	42	2	2	–	–	643	60.2	11.5	86	32
Westbrook township, Cottonwood County	4	65	–	6	16	–	–	–	–	195	71.3	10.3	35	16
West Concord city, Dodge County	8	166	1.2	33	57	–	–	–	–	528	76.9	10.8	77	18
West Cook unorg., Cook County	32	211	2.8	24	47	–	–	–	–	893	89.0	20.8	203	56
West Crow Wing unorg., Crow Wing County	73	839	6.0	188	251	27	20	1	6	2 499	80.4	14.4	509	95
Westerheim township, Lyon County	6	60	28.3	23	21	2	–	2	–	166	79.5	9.6	30	12
Western township, Otter Tail County	–	14	–	5	2	–	–	–	–	92	65.2	3.3	12	2
Westfield township, Dodge County	12	81	16.0	10	21	8	1	–	7	266	76.7	6.0	36	14
Westford township, Martin County	25	84	20.2	6	20	–	–	–	–	239	86.2	9.2	39	17
West Heron Lake township, Jackson County	2	15	13.3	5	3	–	–	–	–	116	84.5	15.5	20	5
West Lakeland township, Washington County	55	358	5.9	124	130	10	10	–	–	1 031	94.7	32.9	173	19
Westline township, Redwood County	–	70	–	8	9	–	–	–	–	152	83.6	3.9	21	2
West Newton township, Nicollet County	6	117	49.6	40	40	–	–	–	–	335	70.7	4.2	38	4
Westport city, Pope County	–	2	–	–	–	–	–	–	–	16	43.8	–	–	–
Westport township, Pope County	2	75	–	12	30	2	–	–	2	151	73.5	3.3	10	3
Westside township, Nobles County	5	89	–	7	21	–	–	–	–	168	75.6	10.1	19	7
West St. Paul city, Dakota County	324	2 673	22.1	1 138	846	74	64	–	10	13 647	83.2	18.5	2 486	842
West Union city, Todd County	–	17	17.6	2	3	–	–	–	–	37	70.3	10.8	7	–
West Union township, Todd County	11	100	25.0	8	30	–	–	–	–	195	68.7	2.1	39	9
West Valley township, Marshall County	3	23	–	8	7	–	–	–	–	98	60.2	9.2	20	5
Whalan city, Fillmore County	6	7	–	5	2	–	–	–	–	70	61.4	7.1	22	4
Wheatland township, Rice County	29	286	18.5	45	75	5	5	–	–	723	77.3	5.4	144	15
Wheaton city, Traverse County	33	240	1.7	22	54	4	–	–	4	1 191	68.2	13.2	169	71
Wheeling township, Rice County	19	107	6.5	9	17	–	–	–	–	288	80.9	9.4	52	9
White township, St. Louis County	60	698	.1	112	222	18	4	7	7	2 516	76.6	11.3	620	188
White Bear township, Ramsey County	313	1 853	6.2	641	407	14	7	7	–	5 862	91.4	27.4	1 046	148
White Bear Lake township, Pope County	9	74	–	10	9	–	–	–	–	275	76.4	17.8	48	18
White Bear Lake city	471	4 182	11.3	1 805	1 231	47	29	5	13	15 872	90.2	28.0	3 109	757
Ramsey County	471	4 114	11.5	1 757	1 173	47	29	5	13	15 513	90.2	27.6	3 050	734
Washington County	–	68	–	48	58	–	–	–	–	359	91.4	44.6	59	23
Whited township, Kanabec County	12	164	2.4	19	34	2	2	–	–	440	74.3	6.1	110	31
White Earth CDP, Becker County	27	92	–	13	18	–	–	–	–	186	58.6	4.3	32	10
White Earth township, Becker County	42	198	–	19	45	7	2	–	5	388	65.7	5.7	59	12
Whiteface Reservoir unorg., St. Louis County	3	27	–	7	3	–	–	–	–	185	68.6	2.2	60	16
Whitefield township, Kandiyohi County	16	97	8.2	19	16	2	–	–	2	341	80.6	9.4	52	17
Whiteford township, Marshall County	–	10	–	2	4	–	–	–	–	42	90.5	7.1	5	–
White Oak township, Hubbard County	–	61	–	4	17	2	–	–	2	206	77.7	14.1	51	16
White Pine township, Aitkin County	–	–	–	–	–	–	–	–	–	8	75.0	–	3	–
Whitewater township, Winona County	2	67	20.9	9	11	4	4	–	–	122	77.9	16.4	15	2
Wilder city, Jackson County	–	24	–	–	2	–	–	–	–	70	52.9	–	14	4
Wild Rice township, Norman County	11	80	–	8	17	–	–	–	–	210	71.4	5.2	41	8
Wildwood township, Itasca County	3	31	–	–	13	–	–	–	–	77	75.3	3.9	24	–
Wilkinson township, Cass County	–	30	–	5	15	–	–	–	–	141	75.2	25.5	23	18
Willernie city, Washington County	8	27	–	12	–	–	–	–	–	155	86.5	9.0	12	5
Williams township, Aitkin County	2	28	–	2	10	–	–	–	–	62	64.5	6.5	10	–
Williams city, Lake of the Woods County	–	34	–	2	6	2	2	–	–	159	65.4	10.7	49	17
Willmar city, Kandiyohi County	319	3 080	3.8	1 387	1 246	101	33	13	55	10 607	75.3	16.7	1 617	536
Willmar township, Kandiyohi County	21	146	7.5	56	57	3	3	–	–	416	84.4	20.7	73	12
Willow Lake township, Redwood County	6	91	13.2	12	17	–	–	–	–	159	82.4	8.8	29	7
Willow River city, Pine County	2	56	–	7	4	–	–	–	–	187	66.8	19.8	38	22
Willow Valley township, St. Louis County	11	14	–	2	3	–	–	–	–	89	69.7	13.5	13	4
Wilma township, Pine County	–	–	–	–	–	–	–	–	–	24	33.3	–	6	4
Wilmington township, Houston County	15	141	7.8	25	31	2	–	–	2	312	84.9	13.5	43	9
Wilmont city, Nobles County	10	79	12.7	2	22	–	–	–	–	225	66.7	4.0	26	8
Wilmont township, Nobles County	–	57	14.0	16	23	–	–	–	–	173	77.5	12.1	29	2
Wilson township, Cass County	3	71	–	18	20	3	–	–	3	270	78.9	7.0	62	31
Wilson township, Winona County	28	242	24.4	46	55	2	–	2	–	732	81.3	24.3	115	24
Wilton city, Beltrami County	4	26	19.2	4	2	–	–	–	–	122	66.4	19.7	17	4
Wilton township, Waseca County	6	95	7.4	15	22	–	–	–	–	238	73.9	10.1	40	17
Winchester township, Norman County	–	16	–	5	11	–	–	–	–	48	79.2	–	4	–
Windemere township, Pine County	17	179	–	31	42	3	3	–	–	664	76.4	14.8	157	50
Windom city, Cottonwood County	68	737	1.2	132	202	25	6	–	19	2 893	73.9	17.6	447	135
Windom township, Mower County	14	123	15.4	18	36	3	–	–	3	383	77.8	9.7	65	16
Windsor township, Traverse County	1	9	–	–	–	–	–	–	–	45	80.0	8.9	7	–
Winfield township, Renville County	15	93	9.7	6	12	–	–	–	–	178	77.5	11.8	27	11
Winger city, Polk County	10	18	–	2	5	–	–	–	–	125	53.6	5.6	30	16
Winger township, Polk County	–	52	–	5	15	–	–	–	–	131	77.9	6.9	36	11
Wing River township, Wadena County	–	123	–	7	36	9	2	–	7	266	72.2	10.2	64	9
Winnebago city, Faribault County	35	288	–	40	75	10	3	1	6	1 083	70.7	11.4	195	85
Winnebago township, Houston County	9	49	14.3	5	11	3	–	–	3	157	73.2	11.5	22	–
Winnebago City township, Faribault County	2	47	–	11	10	–	–	–	–	161	87.6	9.9	28	9
Winona city, Winona County	398	3 062	20.9	6 346	2 910	94	36	38	20	13 969	76.9	22.6	2 549	876
Winona township, Winona County	21	163	28.8	235	71	–	–	–	–	531	86.3	37.1	110	30
Winsor township, Clearwater County	5	17	–	11	9	–	–	–	–	107	60.7	6.5	16	5
Winsted city, McLeod County	52	268	62.3	54	85	5	5	–	–	1 032	64.8	7.5	189	65
Winsted township, McLeod County	24	238	46.2	36	70	10	8	–	2	649	68.6	3.2	121	22
Winthrop city, Sibley County	21	209	7.7	35	51	4	2	2	–	937	60.2	12.4	141	65
Winton city, St. Louis County	–	38	–	15	9	–	–	–	–	110	83.6	8.2	25	6
Wirt township, Itasca County	–	18	–	–	2	–	–	–	–	68	57.4	2.9	26	10
Wisconsin township, Jackson County	7	63	–	6	29	–	–	–	–	213	77.5	9.9	23	12
Wiscoy township, Winona County	7	65	7.7	15	13	–	–	–	–	206	81.1	21.4	28	–

TIPSII [UPF] GPH527 CENSUS90 72583600 06/18/92 1:41 PM MACHINE: C DATA:CENSUS90S*PH5TIPSDA27. 06/16/92 17:23:34 TAPE: NONE FRAME: 150
TSF:CENSUS90*92. 06/18/92 10:41:18 UTF:CENSUS90*93. 06/18/92 10:41:18 META:CENSUS90S*PH5TABLES27. 06/18/92 11:26:48

Table 4. **Education and Veteran Status: 1990**—Con.

[Data based on sample and subject to sampling variability, see text. For definitions of terms and meanings of symbols, see text]

State County Place and [In Selected States] County Subdivision	Persons 3 years and over enrolled in school				Persons 16 to 19 years					Persons 25 years and over			Civilian veterans 16 years and over	
		Elementary or high school				Not enrolled in school and not high school graduate								
	Preprimary school	Total	Percent in private school	College	Total	Total	Employed	Unemployed	Not in labor force	Total	Percent high school graduate or higher	Percent with bachelor's degree or higher	Total	65 years and over
PLACE AND COUNTY SUBDIVISION—Con.														
Wolf Lake city, Becker County	–	–	–	4	2	–	–	–	–	36	33.3	5.6	2	–
Wolf Lake township, Becker County	13	80	–	3	11	–	–	–	–	127	77.2	8.7	24	3
Wolford township, Crow Wing County	5	46	–	8	6	–	–	–	–	152	78.3	16.4	26	5
Wolverton city, Wilkin County	2	48	–	8	11	–	–	–	–	108	88.9	19.4	24	4
Wolverton township, Wilkin County	2	15	–	2	–	–	–	–	–	91	81.3	7.7	14	5
Woodbury city, Washington County	745	3 874	7.2	1 354	907	19	10	9	–	12 485	95.1	43.0	1 976	219
Wood Lake city, Yellow Medicine County	6	81	17.3	12	11	–	–	–	–	265	68.7	6.4	43	8
Wood Lake township, Yellow Medicine County	–	43	11.6	4	7	2	–	–	2	162	82.7	6.2	39	10
Woodland city, Hennepin County	20	82	58.5	27	30	–	–	–	–	345	98.0	61.4	65	23
Woodland township, Wright County	24	278	5.4	35	59	4	–	4	–	626	76.0	5.6	116	13
Woodrow township, Beltrami County	2	29	–	8	9	–	–	–	–	62	64.5	4.8	20	5
Woodrow township, Cass County	–	23	–	12	9	2	2	–	–	402	77.9	18.9	134	74
Woods township, Chippewa County	2	52	11.5	11	16	–	–	–	–	152	79.6	9.9	15	4
Woodside township, Otter Tail County	2	55	–	22	23	2	2	–	–	180	67.2	10.0	26	4
Woodside township, Polk County	–	40	–	12	12	–	–	–	–	175	82.3	20.6	39	10
Woodstock city, Pipestone County	–	20	25.0	7	15	2	2	–	–	109	38.5	1.8	18	8
Woodville township, Waseca County	45	239	6.7	58	69	7	7	–	–	711	85.7	23.5	113	27
Workman township, Aitkin County	–	13	–	–	13	2	–	–	2	123	55.3	3.3	39	25
Worthington city, Nobles County	191	1 716	6.8	515	547	60	40	9	11	6 612	71.1	14.4	1 010	286
Worthington township, Nobles County	9	70	8.6	9	21	–	–	–	–	230	79.1	18.3	32	7
Wrenshall city, Carlton County	10	83	10.8	7	32	4	4	–	–	165	77.0	17.0	34	4
Wrenshall township, Carlton County	6	72	12.5	3	12	–	–	–	–	159	87.4	6.3	34	6
Wright city, Carlton County	3	27	–	–	5	–	–	–	–	107	56.1	6.5	21	12
Wright township, Marshall County	–	24	–	7	7	–	–	–	–	111	49.5	3.6	16	12
Wuori township, St. Louis County	14	128	–	26	39	4	–	–	4	403	86.6	16.1	68	12
Wyandotte township, Pennington County	4	21	–	2	5	–	–	–	–	75	65.3	12.0	13	5
Wyanett township, Isanti County	28	310	1.9	39	81	6	4	2	–	864	81.1	10.5	189	30
Wykeham township, Todd County	–	119	1.7	9	23	3	3	–	–	258	54.7	3.5	47	12
Wykoff city, Fillmore County	8	86	–	12	23	2	–	–	2	315	66.0	8.9	61	18
Wylie township, Red Lake County	3	13	15.4	3	2	–	–	–	–	47	66.0	6.4	15	1
Wyoming city, Chisago County	53	484	3.7	77	113	4	1	–	3	1 236	85.0	16.5	217	29
Wyoming township, Chisago County	113	677	6.8	132	154	20	17	3	–	1 735	84.0	11.8	359	69
Yellow Bank township, Lac qui Parle County	2	46	–	7	8	–	–	–	–	117	73.5	7.7	15	2
York township, Fillmore County	4	82	–	3	27	–	–	–	–	250	70.8	8.4	44	15
Young America city, Carver County	30	357	27.5	49	75	2	2	–	–	767	84.0	13.7	142	20
Young America township, Carver County	36	199	37.2	32	49	–	–	–	–	562	78.6	9.1	78	8
Yucatan township, Houston County	9	65	–	12	13	–	–	–	–	205	79.5	9.3	46	15
Zemple city, Itasca County	–	14	–	2	2	–	–	–	–	38	78.9	–	12	2
Zimmerman city, Sherburne County	41	347	4.9	52	97	7	4	–	3	725	80.3	4.3	129	17
Zion township, Stearns County	12	125	–	12	31	–	–	–	–	227	75.3	5.7	25	–
Zumbro township, Wabasha County	9	106	7.5	19	33	5	2	–	3	449	83.1	12.5	88	21
Zumbro Falls city, Wabasha County	8	46	4.3	6	11	–	–	–	–	135	81.5	5.2	25	6
Zumbrota city, Goodhue County	66	384	4.7	96	76	4	1	3	–	1 589	74.5	15.2	254	80
Zumbrota township, Goodhue County	15	180	6.1	29	54	4	4	–	–	385	84.9	13.8	52	4

TIPSII [UPF] GPH527 CENSUS90 72583600 06/18/92 1:41 PM MACHINE: C DATA:CENSUS90S*PH5TIPSDA27. 06/16/92 17:23:34 TAPE: NONE FRAME: 151
TSF:CENSUS90*92. 06/18/92 10:41:18 UTF:CENSUS90*93. 06/18/92 10:41:18 META:CENSUS90S*PH5TABLES27. 06/18/92 11:26:48

TIPSII [UPF] GPH527 CENSUS90 7158260O 08/03/92 2:43 PM MACHINE: C DATA:CENSUS90S*PH5TIPSDA27. 07/31/92 15:34:18 TAPE: NONE FRAME: 1
TSF:CENSUS90*92. 07/31/92 15:35:47 UTF:CENSUS90*93. 07/31/92 15:35:47 META:CENSUS90S*PH5T7-827. 07/31/92 15:43:20

Table 5. Employment Status and Journey to Work Characteristics: 1990

[Data based on sample and subject to sampling variability, see text. For definitions of terms and meanings of symbols, see text]

State County County Subdivision Place	Persons 16 years and over															Own children under 6 years in families and subfamilies, all parents in household in labor force
			Labor force								Worked in 1989			Females with own children under 6 years		
			Percent in labor force		Civilian labor force		Workers					Worked 40 or more weeks in 1989				
								Means of transportation to work								
	Total	Female	Total	Female	Total	Percent unemployed	Total	Percent using car, truck, or van	Percent in carpools	Percent using public transportation	Total	Total	Usually worked 35 or more hours per week, 50 to 52 weeks	Total	Percent in labor force	
The State	**3 321 415**	**1 715 713**	**69.7**	**62.5**	**2 311 336**	**5.1**	**2 158 733**	**85.2**	**11.4**	**3.6**	**2 516 113**	**1 920 799**	**1 355 084**	**278 775**	**69.3**	**262 928**
Aitkin County	9 803	5 009	50.5	43.4	4 946	10.1	4 346	80.1	11.2	.5	5 541	3 624	2 515	612	61.9	473
Aitkin city	1 393	843	42.4	33.8	590	4.9	546	72.3	7.9	–	664	474	339	77	53.2	45
Aitkin township	684	341	59.1	53.7	404	5.7	373	90.1	11.0	–	461	345	258	45	62.2	26
Ball Bluff township	195	101	43.6	28.7	85	10.6	74	91.9	33.8	5.4	108	70	55	13	–	–
Balsam township	19	9	36.8	22.2	7	–	7	57.1	28.6	–	7	3	3	5	40.0	3
Beaver township	44	20	95.5	90.0	42	14.3	36	100.0	8.3	–	44	33	27	12	83.3	11
Clark township	105	48	62.9	66.7	66	–	64	71.9	9.4	–	72	55	28	9	100.0	12
Cornish township	22	10	36.4	30.0	8	25.0	6	–	–	–	5	–	–	–	–	–
Davidson unorg.	49	26	57.1	53.8	28	–	28	78.6	–	–	31	24	18	2	100.0	–
Farm Island township	517	257	54.4	50.6	279	5.0	263	78.7	7.6	–	308	212	154	30	73.3	35
Fleming township	222	113	53.2	46.0	118	7.6	109	78.0	7.3	–	149	94	50	11	36.4	7
Glen township	277	134	52.3	53.7	145	–	145	84.8	20.0	–	160	123	106	8	100.0	11
Haugen township	121	62	37.2	27.4	45	8.9	41	95.1	29.3	–	57	36	22	10	50.0	6
Hazelton township	368	171	42.7	34.5	157	12.1	126	83.3	9.5	–	195	128	97	11	72.7	9
Hill City city	337	185	55.5	50.3	187	26.2	138	70.3	5.8	–	171	83	54	26	46.2	15
Hill Lake township	261	121	65.1	57.9	170	8.8	148	94.6	18.2	–	160	93	63	30	70.0	28
Idun township	152	77	59.2	44.2	90	14.4	77	80.5	6.5	–	103	65	43	10	40.0	5
Jevne township	210	102	56.2	43.1	118	5.9	103	75.7	9.7	1.9	129	91	73	24	41.7	12
Jewett unorg.	33	18	9.1	16.7	3	–	3	100.0	–	–	6	3	3	–	–	–
Kimberly township	132	55	53.8	40.0	71	8.5	62	67.7	1.6	–	81	58	47	10	90.0	9
Lakeside township	271	130	45.8	30.0	124	7.3	115	68.7	13.9	–	134	84	62	20	20.0	5
Lee township	32	14	46.9	14.3	15	20.0	12	58.3	33.3	25.0	27	18	10	–	–	2
Libby township	15	5	33.3	–	5	–	5	–	–	–	10	10	10	–	–	–
Logan township	152	73	51.3	52.1	78	12.8	68	97.1	16.2	2.9	91	47	27	12	58.3	8
McGrath city	33	18	30.3	16.7	10	50.0	5	40.0	–	–	15	7	7	2	–	–
McGregor city	274	159	62.0	58.5	170	10.6	148	70.9	5.4	–	191	143	98	36	77.8	33
McGregor township	74	31	59.5	61.3	44	13.6	38	65.8	5.3	–	51	32	21	15	60.0	14
Macville township	136	63	75.7	65.1	103	22.3	80	90.0	15.0	–	107	61	36	8	62.5	13
Malmo township	192	90	42.7	30.0	82	2.4	75	72.0	20.0	–	79	50	32	4	50.0	2
Millward township	34	18	61.8	50.0	21	–	21	100.0	14.3	–	25	12	3	–	–	–
Morrison township	132	67	65.2	52.2	86	20.9	66	84.8	15.2	–	93	54	40	2	100.0	6
Nordland township	502	253	54.4	51.0	273	5.1	253	90.1	12.6	–	289	208	139	22	77.3	17
Northeast Aitkin unorg.	16	7	56.3	–	9	–	7	100.0	28.6	–	12	9	4	2	–	–
Northwest Aitkin unorg.	216	100	57.9	55.0	125	24.0	93	86.0	28.0	–	132	79	51	25	88.0	25
Palisade city	113	45	50.4	46.7	57	26.3	37	94.6	5.4	–	65	34	21	12	83.3	12
Pliny township	106	56	36.8	26.8	39	23.1	30	50.0	–	20.0	51	22	18	2	–	–
Rice River township	102	45	38.2	13.3	39	17.9	32	59.4	9.4	–	47	24	17	8	25.0	3
Salo township	68	32	70.6	81.3	48	16.7	40	60.0	–	–	52	33	20	5	100.0	10
Seavey township	31	13	54.8	38.5	17	–	17	82.4	5.9	–	21	14	13	2	–	–
Shamrock township	685	353	35.3	28.9	242	15.3	205	74.6	4.4	–	276	160	95	14	85.7	21
Southeast Aitkin unorg.	–	–	–	–	–	–	–	–	–	–	–	–	–	–	–	–
Spalding township	150	85	53.3	48.2	80	7.5	74	75.7	10.8	–	83	60	47	7	71.4	6
Spencer township	335	168	67.2	63.1	223	7.6	205	84.4	14.6	–	234	173	117	32	65.6	35
Tamarack city	44	23	54.5	47.8	24	8.3	21	57.1	9.5	–	27	15	7	–	–	–
Turner township	119	60	52.9	40.0	63	9.5	50	72.0	4.0	–	73	47	37	15	53.3	9
Verdon township	28	7	32.1	–	9	–	9	100.0	55.6	–	19	9	9	–	–	–
Wagner township	240	121	36.3	33.1	87	14.9	71	87.3	7.0	–	110	54	34	6	100.0	5
Waukenabo township	180	85	50.6	40.0	91	14.3	78	74.4	19.2	–	122	68	40	8	25.0	–
Wealthwood township	161	83	37.9	39.8	61	14.8	52	82.7	11.5	–	76	50	35	9	66.7	2
White Pine township	11	8	27.3	37.5	3	100.0	–	–	–	–	3	–	–	–	–	–
Williams township	74	37	54.1	51.4	40	32.5	25	92.0	12.0	8.0	45	19	12	9	100.0	9
Workman township	136	67	47.8	56.7	65	–	65	89.2	4.6	4.6	70	38	13	2	100.0	2
Anoka County	176 339	88 894	79.3	72.4	139 736	4.8	130 912	92.3	12.6	2.8	147 762	119 060	87 737	17 834	72.7	17 779
Andover city	10 297	5 034	83.7	76.7	8 611	5.2	8 098	93.1	12.2	1.5	9 056	7 367	5 328	1 238	69.1	1 172
Anoka city	13 080	6 741	70.2	63.5	9 144	5.6	8 541	91.1	12.4	2.2	10 031	7 682	5 493	1 277	73.8	1 315
Bethel city	264	131	78.4	68.7	207	10.1	178	92.7	25.8	–	210	152	117	36	75.0	46
Blaine city (pt.)	27 428	13 773	83.7	77.7	22 937	4.5	21 563	94.2	13.3	2.0	23 909	19 714	14 970	2 976	74.2	3 199
Burns township	1 747	832	77.7	70.1	1 358	5.4	1 260	89.8	11.1	1.1	1 474	1 176	855	172	64.0	163
Centerville city	1 096	540	84.3	76.5	922	6.8	840	94.4	11.9	.4	962	794	571	186	70.4	172
Circle Pines city	3 375	1 687	81.9	76.9	2 763	4.2	2 606	93.7	11.6	1.8	2 981	2 407	1 851	363	81.8	426
Columbia Heights city	15 147	8 020	69.7	62.2	10 549	6.0	9 787	85.6	16.3	8.4	11 109	8 916	6 587	1 071	71.0	978
Columbus township	2 679	1 316	78.7	70.0	2 109	2.8	2 031	93.8	13.8	–	2 202	1 856	1 268	221	71.0	227
Coon Rapids city	37 748	19 424	81.5	75.5	30 735	4.1	29 003	92.6	12.1	3.1	32 410	26 396	19 507	4 154	77.6	4 396
East Bethel city	5 454	2 616	81.0	73.2	4 419	6.4	4 053	95.0	16.3	.4	4 541	3 727	2 703	552	73.7	610
Fridley city	22 517	11 584	77.5	70.1	17 443	4.9	16 264	91.3	10.1	3.4	18 541	14 808	10 590	1 589	67.7	1 428

TIPSII [UPF] GPH527 CENSUS90 7158260O 08/03/92 2:43 PM MACHINE: C DATA:CENSUS90S*PH5TPSDA27. 07/31/92 15:34:18 TAPE: NONE FRAME: 2
TSF:CENSUS90*92. 07/31/92 15:35:47 UTF:CENSUS90*93. 07/31/92 15:35:47 META:CENSUS90S*PH5T7-827. 07/31/92 15:43:20

Table 5. **Employment Status and Journey to Work Characteristics: 1990**—Con.

[Data based on sample and subject to sampling variability, see text. For definitions of terms and meanings of symbols, see text]

State County County Subdivision Place	Persons 16 years and over														
			Labor force								Worked in 1989			Females with own children under 6 years		
			Percent in labor force		Civilian labor force		Workers					Worked 40 or more weeks in 1989				
								Means of transportation to work								
	Total	Female	Total	Female	Total	Percent unemployed	Total	Percent using car, truck, or van	Percent in carpools	Percent using public transportation	Total	Total	Usually worked 35 or more hours per week, 50 to 52 weeks	Total	Percent in labor force	Own children under 6 years in families and subfamilies, all parents in household in labor force
Anoka County—Con.																
Ham Lake city	6 178	2 986	81.0	71.1	4 998	6.1	4 612	94.0	12.1	1.4	5 265	4 211	3 185	632	69.1	651
Hilltop city	614	322	74.4	70.2	457	5.3	433	72.1	11.1	20.6	496	382	293	52	63.5	38
Lexington city	1 607	775	77.0	68.8	1 238	6.1	1 149	90.4	11.7	2.2	1 335	1 041	800	200	72.0	181
Lino Lakes city	6 012	2 744	78.3	75.7	4 709	3.2	4 459	94.0	11.9	1.5	5 221	4 293	3 166	823	72.3	761
Linwood township	2 459	1 181	77.7	65.4	1 906	7.8	1 720	94.4	18.7	–	2 048	1 514	1 034	264	68.9	232
Oak Grove township	3 695	1 773	82.4	75.8	3 044	3.8	2 870	94.8	13.1	.9	3 147	2 564	1 858	412	68.2	363
Ramsey city	8 483	4 107	82.5	75.6	6 990	5.0	6 571	94.2	11.5	1.6	7 421	5 751	4 329	945	67.0	819
St. Francis city	1 557	783	75.1	64.1	1 167	5.8	1 085	94.1	17.1	.9	1 252	967	698	271	60.9	231
Spring Lake Park city (pt.)	4 902	2 525	82.2	73.3	4 030	4.7	3 789	89.4	11.5	3.5	4 151	3 342	2 534	400	73.0	371
Becker County	20 655	10 535	59.9	50.9	12 359	8.1	11 194	83.5	13.1	.4	14 036	9 528	6 548	1 744	61.0	1 394
Atlanta township	101	55	64.4	47.3	65	10.8	58	77.6	8.6	–	75	48	32	10	80.0	10
Audubon city	282	146	57.4	47.3	160	5.6	151	79.5	14.6	–	187	143	95	24	54.2	20
Audubon township	338	152	67.8	54.6	227	8.8	203	76.8	16.3	–	275	187	142	25	60.0	21
Burlington township	784	381	71.7	66.4	562	5.0	526	89.4	14.4	–	619	456	276	69	75.4	64
Callaway city	131	69	61.1	44.9	80	–	80	67.5	12.5	–	91	60	43	17	35.3	12
Callaway township	212	96	62.7	63.5	133	9.0	120	70.8	15.8	–	147	103	69	21	52.4	8
Carsonville township	165	82	49.1	43.9	81	14.8	62	59.7	9.7	–	98	72	44	11	63.6	8
Cormorant township	589	279	53.3	43.0	314	5.4	293	91.8	19.1	–	403	226	153	25	76.0	26
Cuba township	194	98	67.5	50.0	129	5.4	124	76.6	21.8	–	149	106	72	16	56.3	10
Detroit township	1 743	873	72.5	65.8	1 264	7.8	1 163	92.3	7.0	–	1 404	970	672	134	73.9	136
Detroit Lakes city	5 276	3 005	53.4	44.7	2 817	8.4	2 520	86.9	13.7	1.0	3 212	2 270	1 489	479	61.6	335
Eagle View township	92	45	46.7	44.4	43	30.2	30	86.7	23.3	–	53	18	7	10	100.0	22
Erie township	1 037	507	73.4	65.7	761	9.9	676	88.3	13.6	–	818	589	413	121	63.6	97
Evergreen township	198	95	57.6	34.7	114	1.8	110	51.8	10.9	–	138	94	73	20	25.0	8
Forest township	60	33	16.7	6.1	10	–	10	40.0	–	–	33	14	10	–	–	–
Frazee city	869	473	52.0	42.1	451	8.2	401	81.8	17.0	–	481	335	246	65	52.3	71
Green Valley township	203	87	65.5	58.6	133	7.5	123	60.2	14.6	–	156	103	65	19	73.7	19
Hamden township	150	77	61.3	48.1	92	7.6	83	84.3	3.6	–	111	72	58	6	66.7	9
Height of Land township	474	230	66.9	55.7	317	6.3	295	87.1	17.6	–	344	247	185	52	51.9	34
Holmesville township	287	127	57.1	46.5	164	6.7	149	90.6	28.2	1.3	183	136	93	29	41.4	18
Lake Eunice township	762	358	59.4	55.9	453	9.5	405	93.3	15.6	.5	521	341	233	56	80.4	71
Lake Park city	493	258	56.0	49.2	276	12.0	237	82.7	9.7	–	298	196	120	27	77.8	29
Lake Park township	301	146	61.8	51.4	186	10.2	164	75.6	18.9	1.2	191	132	92	12	58.3	10
Lake View township	1 465	729	66.6	56.5	976	3.9	924	91.7	8.4	.3	1 083	754	529	122	57.4	77
Maple Grove township	218	112	50.0	42.9	109	10.1	98	77.6	25.5	3.1	135	72	48	19	42.1	9
Ogema city	104	51	51.0	39.2	53	18.9	43	83.7	9.3	–	62	41	29	10	70.0	11
Osage township	447	222	66.0	60.8	295	4.1	280	84.3	10.7	–	314	227	151	28	60.7	23
Pine Point township	270	138	40.0	29.7	108	22.2	84	64.3	6.0	2.4	126	67	49	35	22.9	25
Riceville township	68	34	48.5	20.6	33	6.1	31	25.8	–	–	45	32	26	10	40.0	4
Richwood township	399	183	67.7	56.8	268	8.2	248	84.3	6.9	.8	350	226	161	53	56.6	33
Round Lake township	90	44	41.1	43.2	37	27.0	27	51.9	29.6	–	47	24	13	–	–	–
Runeberg township	240	118	55.0	55.9	132	4.5	126	66.7	–	2.4	163	104	53	21	47.6	12
Savannah township	102	51	60.8	58.8	62	6.5	58	65.5	12.1	–	87	41	24	5	60.0	3
Shell Lake township	244	112	54.1	45.5	132	12.1	116	87.1	31.9	1.7	156	84	60	16	43.8	8
Silver Leaf township	323	163	70.3	64.4	227	5.7	210	64.3	9.5	–	236	175	142	26	80.8	38
Spring Creek township	111	53	56.8	43.4	63	3.2	61	55.7	8.2	–	92	49	39	9	55.6	2
Spruce Grove township	295	144	66.1	56.3	195	6.2	183	74.9	10.9	–	211	154	123	21	52.4	12
Sugar Bush township	283	135	54.1	51.1	153	13.7	132	68.2	21.2	–	174	95	69	22	72.7	18
Toad Lake township	294	130	58.2	45.4	171	9.4	155	68.4	19.4	–	198	130	83	18	66.7	14
Two Inlets township	196	84	52.0	41.7	102	2.0	95	57.9	13.7	–	131	75	50	16	75.0	11
Walworth township	116	50	69.0	36.0	80	20.0	60	45.0	–	–	84	42	37	7	71.4	9
White Earth township	468	223	48.7	40.8	228	20.2	182	81.9	17.0	.5	245	149	129	47	44.7	31
White Earth CDP	225	101	39.6	32.7	89	38.2	55	65.5	3.6	–	78	33	25	21	33.3	19
Wolf Lake city	40	20	37.5	35.0	15	–	15	46.7	20.0	–	15	7	6	–	–	–
Wolf Lake township	141	67	62.4	49.3	88	5.7	83	80.7	13.3	2.4	95	62	45	11	54.5	16
Beltrami County	25 227	12 965	60.9	54.3	15 364	9.3	13 704	84.2	12.9	.6	17 394	10 919	6 874	2 201	59.3	1 798
Alaska township	186	89	62.4	58.4	116	12.1	100	64.0	13.0	2.0	122	84	67	10	80.0	13
Battle township	38	22	31.6	31.8	12	–	12	58.3	–	–	12	8	8	4	100.0	2
Bemidji city	9 052	4 831	57.7	52.7	5 219	9.1	4 671	80.2	11.0	.4	6 289	3 612	1 823	575	61.2	511
Bemidji township	1 869	964	73.8	68.6	1 380	7.2	1 279	91.4	11.5	.5	1 494	1 018	674	196	61.2	132
Benville township	90	37	57.8	40.5	52	–	52	40.4	25.0	–	57	26	9	–	–	–
Birch township	60	28	48.3	53.6	29	–	25	100.0	8.0	–	35	29	22	6	50.0	–
Blackduck city	567	323	45.5	42.1	258	7.8	236	58.1	12.3	–	279	208	134	44	77.3	41
Brook Lake unorg.	138	71	49.3	39.4	68	16.2	57	93.0	35.1	–	78	34	23	7	57.1	16
Buzzle township	186	82	52.2	45.1	95	9.5	86	61.6	18.6	3.5	117	78	57	25	60.0	14

TIPSII [UPF] GPH527 CENSUS90 7158260O 08/03/92 2:43 PM MACHINE: C DATA:CENSUS90S*PH5TIPSDA27. 07/31/92 15:34:18 TAPE: NONE FRAME: 3
TSF:CENSUS90*92. 07/31/92 15:35:47 UTF:CENSUS90*93. 07/31/92 15:35:47 META:CENSUS90S*PH5T7-827. 07/31/92 15:43:20

Table 5. **Employment Status and Journey to Work Characteristics: 1990**—Con.

[Data based on sample and subject to sampling variability, see text. For definitions of terms and meanings of symbols, see text]

State County County Subdivision Place	Persons 16 years and over															
			Labor force								Worked in 1989			Females with own children under 6 years		
			Percent in labor force		Civilian labor force		Workers					Worked 40 or more weeks in 1989				
								Means of transportation to work								
	Total	Female	Total	Female	Total	Percent unemployed	Total	Percent using car, truck, or van	Percent in carpools	Percent using public transportation	Total	Total	Usually worked 35 or more hours per week, 50 to 52 weeks	Total	Percent in labor force	Own children under 6 years in families and subfamilies, all parents in household in labor force
Beltrami County—Con.																
Cormant township	117	59	72.6	57.6	85	9.4	77	51.9	9.1	5.2	79	54	43	14	71.4	15
Durand township	91	47	61.5	53.2	56	7.1	48	83.3	–	–	62	49	26	12	58.3	10
Eckles township	560	287	71.6	63.4	401	8.5	357	81.5	7.3	.6	465	325	206	63	57.1	53
Frohn township	805	394	65.7	59.4	528	5.5	486	87.4	7.0	1.9	593	420	321	94	53.2	59
Funkley city	13	7	30.8	28.6	4	–	4	100.0	–	–	8	6	2	2	–	–
Grant Valley township	748	378	70.5	65.9	527	9.9	470	90.9	15.7	1.5	575	422	309	74	51.4	48
Hagali township	157	75	60.5	41.3	95	6.3	87	82.8	20.7	–	95	76	66	11	27.3	3
Hamre township	25	11	44.0	27.3	11	27.3	8	75.0	–	–	19	11	5	–	–	–
Hines township	434	201	62.0	51.2	269	11.5	229	93.9	11.4	–	294	178	146	32	56.3	21
Hornet township	147	75	72.8	73.3	107	4.7	97	73.2	10.3	–	121	86	65	17	76.5	13
Jones township	150	74	52.0	48.6	78	3.8	75	86.7	14.7	–	99	67	36	12	100.0	12
Kelliher city	272	145	56.3	42.1	153	11.1	130	74.6	14.6	–	161	90	52	17	35.3	10
Kelliher township	64	29	50.0	58.6	32	6.3	30	90.0	16.7	–	39	32	23	13	84.6	9
Lammers township	264	137	66.3	56.9	175	6.9	155	94.2	20.0	–	192	126	81	28	82.1	27
Langor township	119	52	77.3	78.8	92	17.4	76	80.3	6.6	–	95	56	50	7	14.3	1
Lee township	29	12	65.5	66.7	19	10.5	17	23.5	11.8	–	24	10	5	–	–	–
Liberty township	302	146	60.6	46.6	183	2.2	177	81.4	6.2	–	199	140	95	41	41.5	19
Lower Red Lake unorg.	2 159	1 102	51.3	43.1	1 107	25.2	812	90.1	15.8	.4	1 030	520	400	293	50.9	267
Little Rock CDP	362	174	64.6	57.5	234	14.1	201	97.0	14.9	–	228	150	145	53	64.2	48
Ponemah CDP	520	243	42.1	32.9	219	34.2	141	90.1	12.8	2.1	203	82	54	49	26.5	48
Redby CDP	409	238	48.7	46.6	199	30.2	139	95.0	23.0	–	172	64	49	78	29.5	50
Red Lake CDP	654	341	51.8	40.2	339	26.5	240	80.0	5.0	–	276	139	87	101	71.3	103
Maple Ridge township	69	37	59.4	29.7	41	12.2	34	52.9	8.8	14.7	40	28	20	2	–	–
Minnie township	9	5	44.4	–	4	–	4	100.0	–	–	4	4	4	–	–	–
Moose Lake township	110	56	38.2	30.4	42	9.5	38	94.7	13.2	–	59	35	20	13	69.2	9
Nebish township	241	125	52.7	41.6	127	14.2	109	55.0	15.6	–	163	95	63	30	43.3	13
North Beltrami unorg.	38	18	60.5	50.0	23	–	23	100.0	17.4	–	34	25	19	5	–	–
Northern township	2 622	1 334	69.9	63.9	1 832	6.4	1 696	92.0	18.1	.4	2 066	1 316	862	263	71.1	248
O'Brien township	58	28	51.7	25.0	30	10.0	27	48.1	–	–	32	17	10	2	–	4
Port Hope township	380	180	67.9	61.7	258	11.2	229	92.1	19.7	.9	278	220	130	30	56.7	23
Quiring township	40	19	37.5	10.5	15	13.3	13	76.9	15.4	–	18	10	3	3	–	–
Roosevelt township	109	54	43.1	40.7	47	12.8	41	73.2	7.3	–	67	34	20	6	50.0	3
Shooks township	141	69	58.9	40.6	83	10.8	74	54.1	4.1	2.7	92	68	50	20	45.0	17
Shotley township	48	18	27.1	–	13	15.4	11	81.8	9.1	–	20	14	10	2	–	–
Shotley Brook unorg.	29	13	69.0	61.5	20	–	20	100.0	15.0	–	22	18	12	4	–	–
Solway city	45	23	71.1	52.2	32	9.4	21	71.4	9.5	–	32	27	24	–	–	–
Spruce Grove township	54	24	64.8	54.2	35	–	35	37.1	17.1	22.9	46	20	12	–	–	–
Steenerson township	31	18	22.6	22.2	7	–	7	57.1	57.1	–	18	–	–	–	–	–
Sugar Bush township	100	45	38.0	28.9	38	10.5	31	77.4	6.5	–	37	22	16	7	28.6	5
Summit township	169	79	66.3	54.4	112	1.8	110	82.7	19.1	–	129	93	61	7	42.9	9
Taylor township	87	41	67.8	70.7	59	3.4	57	93.0	14.0	–	70	47	44	10	80.0	6
Ten Lake township	464	229	53.9	50.2	250	14.8	211	85.8	15.2	.9	260	169	110	47	61.7	40
Tenstrike city	143	71	65.7	52.1	94	–	89	88.8	7.9	–	95	77	62	9	66.7	12
Turtle Lake township	633	303	65.1	57.1	412	5.8	372	94.6	13.4	.5	479	328	254	51	60.8	41
Turtle River city	50	26	76.0	65.4	38	–	38	86.8	31.6	–	38	28	24	6	33.3	2
Turtle River township	571	296	71.1	63.2	406	5.4	383	96.1	13.3	–	417	303	193	50	76.0	50
Upper Red Lake unorg.	18	9	66.7	66.7	12	–	12	41.7	–	–	15	15	15	5	40.0	5
Waskish township	116	59	46.6	47.5	54	–	49	85.7	18.4	–	76	40	17	5	80.0	2
Wilton city	134	70	62.7	47.1	84	7.1	78	85.9	11.5	2.6	91	66	45	15	33.3	11
Woodrow township	76	38	59.2	50.0	45	8.9	39	87.2	5.1	–	63	35	26	12	25.0	2
Benton County	21 940	11 296	72.3	64.6	15 838	5.7	14 774	87.9	12.2	1.1	16 954	13 091	8 758	2 175	75.2	2 102
Alberta township	529	259	70.7	65.3	374	4.3	358	70.7	17.9	–	394	314	240	45	62.2	36
Foley city	1 297	748	60.7	53.3	786	4.3	746	85.0	16.4	–	845	635	408	159	78.0	162
Gilman city	136	75	61.8	52.0	84	13.1	73	83.6	13.7	–	85	71	59	12	75.0	8
Gilmanton township	524	252	71.2	65.1	373	7.2	340	79.1	9.4	–	402	312	214	41	56.1	28
Glendorado township	536	261	70.7	59.4	379	3.4	363	80.2	12.1	–	406	310	213	34	67.6	26
Graham township	384	174	66.9	52.3	255	2.0	249	64.7	7.6	–	273	231	171	43	58.1	35
Granite Ledge township	387	181	68.5	63.5	265	15.1	225	75.1	12.0	.9	280	191	114	37	64.9	30
Langola township	503	223	72.2	60.5	361	7.2	328	83.8	11.0	–	397	301	222	65	64.6	55
Mayhew Lake township	523	235	69.4	52.3	363	4.4	345	70.1	8.7	–	380	294	224	45	55.6	32
Maywood township	589	269	75.6	68.4	445	5.6	406	86.2	16.5	.5	474	375	274	63	81.0	58

TIPSII [UPF] GPH527 CENSUS90 7158200 08/03/92 2:43 PM MACHINE: C DATA:CENSUS90S*PH5TIPSDA27. 07/31/92 15:34:18 TAPE: NONE FRAME: 4
TSF:CENSUS90*92. 07/31/92 15:35:47 UTF:CENSUS90*93. 07/31/92 15:35:47 META:CENSUS90S*PH5T7-827. 07/31/92 15:43:20

Table 5. Employment Status and Journey to Work Characteristics: 1990—Con.

[Data based on sample and subject to sampling variability, see text. For definitions of terms and meanings of symbols, see text]

State County County Subdivision Place	Persons 16 years and over															
			Labor force								Worked in 1989			Females with own children under 6 years		
			Percent in labor force		Civilian labor force		Workers					Worked 40 or more weeks in 1989				
								Means of transportation to work								
	Total	Female	Total	Female	Total	Percent unemployed	Total	Percent using car, truck, or van	Percent in carpools	Percent using public transportation	Total	Total	Usually worked 35 or more hours per week, 50 to 52 weeks	Total	Percent in labor force	Own children under 6 years in families and subfamilies, all parents in household in labor force
Benton County—Con.																
Minden township	1 413	661	80.5	74.6	1 137	5.7	1 057	92.2	9.1	–	1 185	936	651	98	81.6	117
Rice city	405	202	81.0	75.2	328	3.0	314	87.6	10.8	.6	335	282	206	48	70.8	49
Ronneby city	36	21	63.9	47.6	23	13.0	20	85.0	–	–	25	18	16	4	50.0	3
St. Cloud city (pt.)	4 705	2 580	72.4	65.5	3 408	5.8	3 150	90.2	12.3	2.3	3 761	2 743	1 610	339	67.8	345
St. George township	583	277	73.2	65.3	427	7.5	393	76.1	6.9	–	462	344	236	51	84.3	59
Sartell city (pt.)	1 398	784	58.9	45.8	817	4.5	780	93.5	12.7	–	936	689	473	178	67.4	142
Sauk Rapids city	5 723	3 002	74.9	69.3	4 283	5.5	4 022	91.3	12.7	2.1	4 477	3 606	2 423	659	84.1	637
Sauk Rapids township	615	291	74.3	65.3	457	5.9	420	90.7	8.3	–	486	375	262	69	78.3	68
Watab township	1 654	801	77.1	70.4	1 273	6.0	1 185	91.9	13.9	.2	1 351	1 064	742	185	77.8	212
Big Stone County	4 832	2 572	57.9	48.8	2 797	5.0	2 624	72.7	7.1	.6	3 250	2 324	1 538	338	66.3	291
Akron township	170	81	76.5	59.3	130	10.0	115	67.8	5.2	–	131	108	79	16	75.0	19
Almond township	120	58	59.2	46.6	71	–	66	59.1	6.1	1.5	85	65	42	7	71.4	4
Artichoke township	75	41	54.7	31.7	41	–	41	53.7	–	–	53	48	43	7	28.6	4
Barry city	20	10	60.0	80.0	12	16.7	10	80.0	–	–	14	12	8	2	100.0	–
Big Stone township	219	101	61.2	55.4	134	5.2	125	75.2	–	–	162	112	86	19	63.2	15
Ortonville city (pt.)	–	–	–	–	–	–	–	–	–	–	–	–	–	–	–	–
Browns Valley township	379	191	54.6	36.1	207	–	207	58.9	10.6	–	233	168	112	25	20.0	14
Beardsley city	232	122	45.7	27.0	106	–	106	80.2	10.4	–	124	91	63	15	20.0	3
Clinton city	445	237	40.4	36.3	180	2.8	173	71.7	11.0	1.2	254	153	96	21	71.4	28
Correll city	46	18	60.9	66.7	28	–	28	71.4	14.3	–	32	24	17	2	100.0	4
Foster township	110	59	70.9	61.0	78	7.7	71	59.2	2.8	–	80	42	38	7	42.9	2
Graceville city	546	313	58.2	50.2	318	3.1	308	64.0	.3	.6	368	251	156	38	81.6	36
Graceville township	112	56	83.0	80.4	93	2.2	80	73.8	13.8	–	99	85	26	1	–	–
Malta township	84	46	61.9	45.7	52	–	52	51.9	–	–	65	45	37	11	81.8	10
Moonshine township	120	60	60.8	48.3	73	9.6	66	66.7	3.0	–	83	58	39	18	44.4	12
Johnson city	37	18	54.1	44.4	20	25.0	15	86.7	–	–	20	11	9	2	–	–
Odessa city	107	59	72.0	74.6	77	14.3	63	87.3	28.6	–	84	74	43	6	100.0	7
Odessa township	148	70	60.1	57.1	89	4.5	85	58.8	3.5	–	108	75	44	7	100.0	5
Ortonville township	1 853	1 041	56.6	47.7	1 048	5.9	979	84.4	8.3	1.2	1 193	856	574	119	73.1	112
Ortonville city (pt.)	1 750	990	55.5	46.8	971	6.4	902	85.0	7.5	1.3	1 108	789	525	109	74.3	108
Otrey township	101	48	64.4	64.6	65	9.2	59	59.3	16.9	–	87	57	43	12	75.0	8
Prior township	109	53	61.5	47.2	67	3.0	65	78.5	6.2	–	71	56	36	13	61.5	9
Toqua township	68	30	50.0	33.3	34	8.8	31	45.2	–	–	48	35	19	7	14.3	2
Blue Earth County	42 792	21 873	68.2	61.9	29 139	4.9	27 299	82.2	10.3	1.7	34 006	23 204	13 796	2 978	72.2	2 820
Amboy city	408	222	59.3	50.0	242	4.1	227	76.2	15.0	–	276	206	127	22	68.2	20
Beauford township	343	171	58.3	50.9	200	1.5	197	78.2	10.7	–	226	169	117	23	56.5	16
Butternut Valley township	264	122	71.2	69.7	188	4.8	179	74.3	7.8	–	218	163	117	15	86.7	27
Cambria township	226	106	76.5	71.7	173	–	170	85.9	15.3	–	184	145	87	22	100.0	35
Ceresco township	175	92	63.4	47.8	110	2.7	108	68.5	17.6	–	123	93	60	24	66.7	25
Danville township	203	95	64.0	52.6	130	1.5	128	75.8	17.2	–	149	116	96	15	60.0	17
Decoria township	589	293	69.3	64.2	408	2.0	399	90.0	12.5	–	450	356	260	48	77.1	58
Eagle Lake city	1 138	587	82.4	77.0	934	4.6	887	94.3	11.3	.3	989	789	607	161	72.7	149
Garden City township	513	245	72.3	63.3	371	4.0	347	86.7	8.9	–	414	300	208	26	76.9	41
Good Thunder city	390	216	65.1	52.3	254	4.7	240	89.2	14.6	–	286	211	151	60	63.3	57
Jamestown township	405	189	75.8	66.7	307	4.9	292	89.4	14.4	–	320	257	192	22	63.6	29
Judson township	455	234	62.2	55.1	283	2.8	273	80.2	8.4	–	324	247	187	44	86.4	56
Lake Crystal city	1 539	835	62.5	54.3	960	5.7	896	86.5	11.8	.2	1 059	792	535	114	71.1	100
Le Ray township	573	276	69.8	62.0	400	2.0	388	79.6	13.4	–	441	352	270	46	95.7	68
Lime township	849	397	79.2	72.0	672	6.5	621	89.7	12.9	.6	713	569	406	77	84.4	89
Lincoln township	167	75	67.7	61.3	113	7.1	101	68.3	–	–	136	98	70	9	55.6	6
Lyra township	264	138	61.0	46.4	161	6.2	151	57.6	4.6	–	181	134	85	31	54.8	33
McPherson township	313	158	73.5	70.3	230	4.8	214	78.5	12.1	–	258	204	135	18	77.8	13
Madison Lake city	436	214	70.6	61.2	304	7.9	279	91.4	19.4	–	337	250	181	50	72.0	59
Mankato city (pt.)	26 330	13 563	67.5	62.5	17 741	5.3	16 497	80.9	9.7	2.7	21 472	13 637	7 045	1 522	69.3	1 273
Mankato township	1 556	765	78.2	72.7	1 217	2.8	1 175	90.2	7.1	.3	1 300	993	670	114	92.1	131
Mapleton city	1 129	628	62.4	53.0	705	4.0	671	79.6	14.3	–	776	582	374	98	76.5	96
Mapleton township	247	119	62.3	51.3	154	2.6	148	58.1	8.1	–	181	128	85	19	52.6	16
Medo township	233	108	67.8	50.9	158	5.7	149	75.2	1.3	–	172	137	101	26	53.8	25
North Mankato city (pt.)	–	–	–	–	–	–	–	–	–	–	–	–	–	–	–	–
Pemberton city	157	82	76.4	73.2	120	4.2	115	89.6	15.7	–	127	105	78	32	62.5	25
Pleasant Mound township	226	103	62.4	47.6	141	2.8	132	58.3	6.1	–	172	113	85	14	71.4	11
Rapidan township	845	424	72.0	61.6	608	3.8	577	88.6	9.4	.3	690	533	409	79	78.5	98
St. Clair city	449	229	72.8	64.6	327	4.9	304	89.8	10.9	–	348	281	203	43	88.4	53
Shelby township	279	145	63.8	53.8	175	3.4	168	71.4	10.1	–	195	141	93	16	81.3	18

TIPSII [UPF] GPH527 CENSUS90 7158200 08/03/92 2:43 PM MACHINE: C DATA:CENSUS90S*PH5TIPSDA27. 07/31/92 15:34:18 TAPE: NONE FRAME: 5
TSF:CENSUS90*92. 07/31/92 15:35:47 UTF:CENSUS90*93. 07/31/92 15:35:47 META:CENSUS90S*PH5T7-827. 07/31/92 15:43:20

Table 5. Employment Status and Journey to Work Characteristics: 1990—Con.

[Data based on sample and subject to sampling variability, see text. For definitions of terms and meanings of symbols, see text]

State County County Subdivision Place	Persons 16 years and over															
			Labor force								Worked in 1989			Females with own children under 6 years		
			Percent in labor force		Civilian labor force		Workers					Worked 40 or more weeks in 1989				
								Means of transportation to work								
	Total	Female	Total	Female	Total	Percent unemployed	Total	Percent using car, truck, or van	Percent in carpools	Percent using public transportation	Total	Total	Usually worked 35 or more hours per week, 50 to 52 weeks	Total	Percent in labor force	Own children under 6 years in families and subfamilies, all parents in household in labor force
Blue Earth County—Con.																
Skyline city	212	117	65.1	59.0	138	2.9	132	93.9	8.3	1.5	165	112	67	11	63.6	6
South Bend township	1 158	578	64.1	58.3	742	6.9	680	91.8	14.3	–	799	620	426	112	77.7	121
Sterling township	227	106	73.1	57.5	166	6.6	153	62.1	7.8	–	167	110	82	15	86.7	13
Vernon Center city	231	117	63.6	55.6	147	2.0	144	69.4	9.0	–	169	117	78	24	91.7	31
Vernon Center township	263	124	60.8	45.2	160	1.9	157	67.5	5.1	–	189	144	109	26	23.1	5
Brown County	20 301	10 621	65.9	57.2	13 341	4.1	12 684	78.9	10.2	.2	14 658	11 180	7 890	1 662	79.5	1 803
Albin township	264	130	62.1	46.9	164	4.9	156	53.8	6.4	–	189	141	109	17	52.9	11
Bashaw township	203	94	71.4	56.4	145	2.8	141	53.2	6.4	1.4	152	108	76	23	78.3	24
Burnstown township	241	117	69.3	61.5	167	5.4	158	67.7	7.6	–	187	137	101	26	84.6	30
Cobden city	48	18	56.3	50.0	27	18.5	22	90.9	9.1	–	32	20	13	–	–	5
Comfrey city (pt.)	367	192	49.6	34.9	182	1.1	180	63.9	1.7	–	231	156	102	17	88.2	18
Cottonwood township	622	310	75.9	66.8	472	3.2	450	74.7	6.9	–	505	411	296	70	82.9	83
Eden township	258	106	60.9	45.3	152	2.6	153	59.5	10.5	–	191	138	96	29	41.4	16
Evan city	60	35	50.0	34.3	30	36.7	19	94.7	–	–	35	22	10	2	100.0	2
Hanska city	354	180	63.3	51.1	224	2.7	214	80.4	6.5	–	246	180	134	25	76.0	24
Home township	516	245	69.8	60.0	360	5.0	340	69.4	5.6	–	403	309	206	47	63.8	42
Lake Hanska township	304	140	74.3	62.9	226	2.7	216	68.1	5.1	–	238	179	128	23	82.6	27
Leavenworth township	294	137	70.1	61.3	206	3.9	187	61.5	13.9	–	220	177	131	23	91.3	22
Linden township	263	112	71.9	64.3	189	6.3	168	72.0	8.3	–	208	165	110	13	84.6	15
Milford township	518	230	72.6	60.0	376	4.5	357	81.0	10.9	–	408	325	242	39	79.5	40
Mulligan township	202	101	67.3	57.4	136	3.7	131	51.1	–	–	153	124	93	14	100.0	19
New Ulm city	10 030	5 435	68.1	60.8	6 814	3.7	6 504	85.6	10.7	.3	7 427	5 716	3 997	789	81.2	844
North Star township	241	120	63.9	48.3	154	7.1	143	70.6	8.4	–	188	125	78	30	60.0	24
Prairieville township	264	122	70.8	60.7	187	3.2	181	61.3	8.3	–	202	145	116	34	64.7	36
Sigel township	356	157	73.9	67.5	263	4.6	248	60.1	6.0	–	286	230	174	30	93.3	41
Sleepy Eye city	2 809	1 536	60.3	53.5	1 694	4.7	1 600	79.6	12.9	–	1 864	1 380	995	247	81.0	270
Springfield city	1 667	923	52.3	43.1	867	4.5	825	77.9	12.8	–	966	732	500	120	84.2	160
Stark township	292	129	72.6	58.9	212	3.8	204	60.8	12.7	–	228	186	127	32	71.9	42
Stately township	128	52	73.4	65.4	94	7.4	87	57.5	5.7	–	99	74	56	12	58.3	8
Carlton County	21 987	11 263	59.1	51.4	12 978	8.7	11 685	89.7	11.3	.8	14 232	10 205	7 344	1 637	62.4	1 384
Atkinson township	197	87	72.6	64.4	143	8.4	129	85.3	10.9	–	148	123	80	25	84.0	20
Automba township	107	45	55.1	44.4	59	8.5	50	76.0	16.0	–	71	45	33	2	100.0	6
Barnum city	356	187	54.5	49.2	194	11.3	168	94.0	23.8	–	219	142	89	42	47.6	26
Barnum township	549	252	66.8	54.0	366	7.1	335	92.8	14.3	.6	392	279	195	47	68.1	46
Beseman township	103	42	58.3	45.2	60	6.7	56	92.9	21.4	–	71	47	29	2	–	–
Blackhoof township	391	187	64.2	52.9	251	6.0	232	84.5	13.4	–	277	212	136	20	50.0	13
Carlton city	719	374	48.5	45.5	349	8.6	311	84.6	10.6	–	421	281	194	43	62.8	35
Clear Creek unorg.	102	38	65.7	57.9	67	13.4	58	84.5	6.9	–	62	51	40	10	80.0	20
Cloquet city	8 321	4 546	58.6	49.7	4 862	9.7	4 333	88.7	12.1	1.4	5 156	3 704	2 707	593	62.7	517
Cromwell city	174	90	29.9	18.9	52	7.7	48	87.5	25.0	–	63	44	27	10	60.0	5
Eagle township	441	208	50.8	43.3	224	8.9	202	80.2	20.8	1.5	259	180	113	23	43.5	11
Holyoke township	97	41	49.5	29.3	48	25.0	34	88.2	5.9	–	56	31	16	4	100.0	7
Kalevala township	217	98	47.0	53.1	102	20.6	81	91.4	–	–	120	72	44	14	85.7	25
Kettle River city	138	80	47.8	43.8	66	1.5	63	68.3	15.9	–	74	54	41	12	75.0	12
Lakeview township	135	64	57.8	48.4	78	17.9	58	96.6	22.4	–	81	45	21	7	28.6	2
Mahtowa township	374	184	60.4	53.3	226	10.2	200	87.5	12.5	1.5	250	178	145	29	62.1	24
Moose Lake city	977	598	50.2	46.2	490	5.7	462	76.8	9.5	–	511	403	287	43	76.7	59
Moose Lake township	998	459	38.6	40.7	385	5.7	361	93.1	7.2	–	597	395	273	53	66.0	40
North Carlton unorg.	503	248	60.6	51.2	305	13.8	261	88.1	15.3	–	344	236	167	49	57.1	35
Perch Lake township	644	294	66.9	60.9	431	14.6	359	91.1	12.0	.8	453	320	260	44	61.4	45
Scanlon city	691	361	58.9	51.8	407	5.4	378	91.3	16.1	1.6	429	299	208	38	76.3	37
Silver township	296	142	63.5	52.8	188	11.2	165	84.8	7.3	–	212	145	113	26	34.6	13
Silver Brook township	383	197	67.4	59.9	258	8.9	228	91.7	15.4	–	271	196	135	39	48.7	26
Skelton township	249	116	63.5	56.0	158	13.9	136	91.2	13.2	1.5	187	126	96	18	66.7	13
Split Rock township	87	45	51.7	44.4	45	8.9	41	70.7	7.3	–	55	27	22	8	25.0	2
Thomson city	98	50	58.2	40.0	57	8.8	52	92.3	–	–	61	46	25	7	57.1	6
Thomson township	2 901	1 397	67.4	57.3	1 951	4.9	1 820	94.9	6.4	.2	2 101	1 609	1 190	270	63.7	213
Twin Lakes township	1 201	573	67.7	63.5	805	6.6	760	95.5	9.2	.7	913	659	487	104	60.6	83
Wrenshall city	223	112	70.9	68.8	158	10.1	137	92.0	10.9	–	171	122	82	25	72.0	24
Wrenshall township	195	89	67.7	59.6	132	11.4	117	100.0	5.1	–	143	94	66	28	53.6	17
Wright city	120	59	50.8	52.5	61	18.0	50	86.0	14.0	6.0	64	40	23	2	100.0	2

TIPSII [UPF] GPH527 CENSUS90 7158260O 08/03/92 2:43 PM MACHINE: C DATA:CENSUS90S*PH5TIPSDA27. 07/31/92 15:34:18 TAPE: NONE FRAME: 6
TSF:CENSUS90*92. 07/31/92 15:35:47 UTF:CENSUS90*93. 07/31/92 15:35:47 META:CENSUS90S*PH5T7-827. 07/31/92 15:43:20

Table 5. Employment Status and Journey to Work Characteristics: 1990—Con.

[Data based on sample and subject to sampling variability, see text. For definitions of terms and meanings of symbols, see text]

State County County Subdivision Place	Persons 16 years and over															Own children under 6 years in families and subfamilies, all parents in household in labor force
			Labor force								Worked in 1989			Females with own children under 6 years		
			Percent in labor force		Civilian labor force		Workers					Worked 40 or more weeks in 1989				
								Means of transportation to work								
	Total	Female	Total	Female	Total	Percent unemployed	Total	Percent using car, truck, or van	Percent in carpools	Percent using public transportation	Total	Total	Usually worked 35 or more hours per week, 50 to 52 weeks	Total	Percent in labor force	
Carver County	34 744	17 517	77.7	70.3	26 978	3.4	25 705	88.8	11.8	.6	28 595	23 115	16 966	3 784	72.1	3 716
Benton township	675	322	79.6	70.8	537	4.3	510	76.1	12.0	–	551	462	338	60	83.3	78
Camden township	657	298	71.4	65.4	466	2.4	454	78.4	15.4	.4	516	404	293	61	78.7	61
Carver city	532	258	79.5	71.3	423	3.1	406	93.6	10.3	–	457	359	278	65	84.6	71
Chanhassen city (pt.)	8 386	4 140	84.2	77.3	7 058	3.0	6 743	93.1	6.9	.7	7 379	6 033	4 539	1 178	71.0	1 084
Chaska city	8 178	4 244	79.1	73.2	6 468	4.0	6 127	92.9	11.6	.7	6 886	5 625	4 228	978	70.8	893
Chaska township	134	70	78.4	71.4	105	1.9	101	83.2	2.0	–	110	87	54	8	62.5	8
Cologne city	412	209	61.4	49.8	253	2.0	243	92.6	16.0	–	285	230	191	52	71.2	51
Dahlgren township	939	432	75.5	65.7	709	3.0	680	82.6	8.5	–	783	633	437	83	63.9	100
Hamburg city	373	195	67.6	59.5	252	2.4	246	91.5	24.0	–	269	203	157	16	87.5	20
Hancock township	249	105	69.5	64.8	173	5.2	164	70.7	7.9	–	195	152	114	22	81.8	22
Hollywood township	784	353	78.6	67.1	615	3.4	593	72.0	15.3	.5	642	511	377	64	76.6	54
Laketown township	1 689	848	80.3	74.3	1 357	2.7	1 292	79.5	12.5	.2	1 459	1 104	634	128	62.5	121
Mayer city	326	176	76.1	68.8	248	.8	243	85.6	18.5	–	263	207	144	43	76.7	40
New Germany city	242	123	66.5	53.7	161	4.3	150	94.0	28.0	–	179	137	97	20	85.0	21
Norwood city	983	500	72.7	67.6	715	4.1	678	86.6	18.4	–	741	593	450	86	74.4	111
San Francisco township	537	264	86.2	81.1	463	3.7	436	86.5	8.0	–	475	389	306	54	63.0	64
Victoria city	1 717	852	74.8	63.0	1 285	2.9	1 228	87.0	8.6	3.2	1 387	1 147	807	184	64.1	157
Waconia city	2 744	1 518	65.4	57.1	1 795	4.0	1 690	88.0	18.2	.2	1 917	1 567	1 158	172	78.5	215
Waconia township	955	441	78.7	71.9	752	2.7	726	86.9	11.7	–	785	644	463	75	85.3	90
Watertown city	1 696	907	69.9	60.6	1 185	5.1	1 115	91.7	19.8	.4	1 241	975	733	193	73.1	192
Watertown township	981	471	77.3	72.0	758	3.8	719	84.6	14.2	.4	808	624	445	80	60.0	59
Young America city	901	485	76.1	70.7	686	2.5	661	87.7	18.2	–	715	582	397	104	83.7	121
Young America township	654	306	78.6	74.8	514	1.9	500	72.2	16.8	–	552	447	326	58	89.7	83
Cass County	16 453	8 277	52.9	47.2	8 685	11.5	7 570	83.7	12.0	.3	9 872	6 126	4 316	1 207	57.7	991
Ansel township	86	33	50.0	36.4	43	32.6	27	51.9	–	–	50	31	22	6	33.3	5
Backus city	181	105	45.3	43.8	82	24.4	58	91.4	37.9	–	90	44	27	14	57.1	9
Barclay township	295	136	67.8	55.9	200	13.5	171	86.0	2.3	–	209	121	90	18	27.8	13
Becker township	277	123	58.8	52.8	163	4.9	151	90.7	4.0	–	174	135	105	33	69.7	26
Bena city	105	50	39.0	32.0	41	17.1	34	100.0	–	–	46	19	11	5	20.0	3
Beulah township	40	22	70.0	72.7	28	35.7	18	83.3	16.7	–	28	9	6	–	–	–
Birch Lake township	364	187	43.1	36.9	157	6.4	144	83.3	19.4	–	200	112	74	17	58.8	16
Blind Lake township	41	19	41.5	10.5	17	23.5	13	100.0	15.4	–	25	13	4	9	–	–
Boy Lake township	96	46	32.3	37.0	31	9.7	28	82.1	–	–	36	23	23	–	–	–
Boy River city	36	18	58.3	55.6	21	33.3	14	85.7	–	–	21	14	4	2	100.0	4
Boy River township	71	32	57.7	53.1	41	39.0	25	64.0	8.0	–	43	17	11	10	60.0	7
Bull Moose township	62	33	83.9	75.8	52	9.6	45	77.8	15.6	4.4	52	39	27	5	100.0	5
Bungo township	82	31	47.6	32.3	39	17.9	30	66.7	6.7	–	49	31	22	6	66.7	10
Byron township	126	67	51.6	35.8	65	12.3	55	54.5	9.1	–	82	56	37	16	56.3	6
Cass Lake city	628	367	53.3	52.3	335	23.6	254	74.0	7.5	2.4	381	226	175	56	67.9	66
Chickamaw Beach city	97	52	63.9	53.8	62	3.2	58	98.3	17.2	–	64	52	41	6	33.3	2
Crooked Lake township	306	148	33.0	25.0	101	15.8	83	88.0	19.3	–	143	65	37	4	100.0	8
Deerfield township	79	37	65.8	48.6	52	–	52	69.2	11.5	5.8	51	31	20	15	60.0	19
East Cass unorg.	2	–	100.0	–	2	100.0	–	–	–	–	2	–	–	–	–	–
East Gull Lake city	476	230	71.4	59.1	340	4.1	322	91.6	9.9	–	377	247	180	40	57.5	28
Fairview township	263	127	64.3	53.5	162	9.9	151	90.1	23.8	–	195	129	86	25	52.0	18
Federal Dam city	72	41	30.6	19.5	22	22.7	17	88.2	23.5	–	34	13	7	9	–	–
Gould township	151	72	40.4	33.3	61	19.7	49	87.8	28.6	–	61	36	19	6	66.7	2
Hackensack city	189	106	33.9	27.4	64	9.4	58	84.5	19.0	–	80	58	47	8	62.5	4
Hiram township	168	81	52.4	49.4	88	8.0	81	85.2	33.3	–	110	63	38	13	61.5	8
Home Brook township	152	72	66.4	61.1	101	17.8	81	72.8	3.7	–	122	63	45	12	83.3	11
Inguadona township	135	64	26.7	21.9	36	5.6	34	82.4	–	–	43	19	10	3	–	–
Kego township	246	107	47.6	43.0	117	12.8	98	81.6	7.1	–	136	60	43	9	100.0	6
Lake Shore city	569	285	64.7	58.2	368	4.1	347	91.6	6.1	–	416	298	195	33	60.6	34
Leech Lake township	201	104	50.2	50.0	101	3.0	95	95.8	17.9	–	116	101	79	22	68.2	18
Lima township	100	39	77.0	71.8	77	3.9	71	90.1	16.9	–	78	47	37	3	100.0	4
Longville city	186	104	56.5	50.0	105	6.7	98	83.7	12.2	–	109	68	42	17	70.6	13
Loon Lake township	188	95	60.1	55.8	113	19.5	91	83.5	7.7	–	137	69	49	12	25.0	2
McKinley township	85	37	57.6	54.1	49	14.3	42	66.7	9.5	–	58	32	23	6	33.3	2
Maple township	196	102	66.3	52.9	130	10.8	116	72.4	7.8	–	149	95	74	23	30.4	3
May township	423	209	64.3	51.7	272	8.8	242	84.7	8.3	–	283	206	168	40	45.0	23
Meadow Brook township	81	36	56.8	58.3	46	–	46	63.0	–	–	54	35	27	2	100.0	3
Moose Lake township	105	51	71.4	70.6	75	10.7	67	77.6	23.9	–	76	52	31	5	60.0	2
Motley city (pt.)	–	–	–	–	–	–	–	–	–	–	–	–	–	–	–	–
North Cass unorg.	219	108	43.4	29.6	95	20.0	76	75.0	5.3	–	137	63	41	5	80.0	20

TIPSII [UPF] GPH527 CENSUS90 7158260O 08/03/92 2:43 PM MACHINE: C DATA:CENSUS90S*PH5TIPSDA27. 07/31/92 15:34:18 TAPE: NONE FRAME: 7
TSF:CENSUS90*92. 07/31/92 15:35:47 UTF:CENSUS90*93. 07/31/92 15:35:47 META:CENSUS90S*PH5T7-827. 07/31/92 15:43:20

Table 5. **Employment Status and Journey to Work Characteristics: 1990**—Con.

[Data based on sample and subject to sampling variability, see text. For definitions of terms and meanings of symbols, see text]

State County County Subdivision Place	Persons 16 years and over															
			Labor force								Worked in 1989			Females with own children under 6 years		
			Percent in labor force		Civilian labor force		Workers					Worked 40 or more weeks in 1989				
								Means of transportation to work								
	Total	Female	Total	Female	Total	Percent unemployed	Total	Percent using car, truck, or van	Percent in carpools	Percent using public transportation	Total	Total	Usually worked 35 or more hours per week, 50 to 52 weeks	Total	Percent in labor force	Own children under 6 years in families and subfamilies, all parents in household in labor force
Cass County—Con.																
North Central Cass unorg.	–	–	–	–	–	–	–	–	–	–	–	–	–	–	–	–
Otter Tail Peninsula township	44	19	65.9	52.6	29	6.9	27	74.1	–	–	36	16	13	–	–	–
Pike Bay township	885	452	58.5	54.4	518	18.5	422	82.9	16.1	1.4	537	351	262	109	57.8	132
Pillager city	227	121	58.6	52.9	133	3.0	128	78.1	9.4	–	150	108	85	22	63.6	15
Pine Lake township	150	75	53.3	52.0	80	2.5	76	77.6	9.2	–	82	59	44	4	100.0	6
Pine River city	734	433	37.2	30.5	273	10.3	240	76.7	12.5	–	312	190	120	38	55.3	33
Pine River township	587	288	59.6	55.2	350	7.7	310	92.9	15.8	–	386	246	179	61	54.1	32
Ponto Lake township	353	178	48.7	41.6	172	17.4	138	85.5	13.8	–	201	123	86	20	30.0	8
Poplar township	132	67	51.5	40.3	68	13.2	59	61.0	3.4	–	70	53	43	15	66.7	17
Powers township	463	231	46.2	45.5	211	7.1	197	85.3	22.3	–	258	163	100	21	61.9	22
Remer city	295	149	43.4	33.6	128	19.5	103	68.9	3.9	–	149	83	52	12	–	–
Remer township	99	47	53.5	42.6	53	15.1	45	86.7	6.7	–	66	30	22	7	42.9	4
Rogers township	62	26	41.9	53.8	26	–	26	100.0	53.8	–	11	11	11	–	–	–
Salem township	60	29	51.7	41.4	31	29.0	22	86.4	22.7	–	34	14	4	9	55.6	2
Shingobee township	1 215	572	46.2	47.7	561	9.3	509	90.2	8.3	–	658	438	307	70	74.3	68
Slater township	153	78	57.5	55.1	88	17.0	73	84.9	17.8	–	109	59	29	11	45.5	4
Smoky Hollow township	25	14	76.0	57.1	19	–	19	100.0	21.1	–	19	11	7	4	100.0	6
Sylvan township	902	445	61.9	56.0	556	9.5	483	92.1	10.6	.6	591	384	291	87	67.8	79
Thunder Lake township	134	60	47.8	48.3	64	9.4	58	72.4	15.5	–	75	44	34	7	71.4	6
Torrey township	78	39	51.3	35.9	40	7.5	37	83.8	–	–	38	22	19	4	50.0	2
Trelipe township	93	47	50.5	51.1	47	10.6	36	100.0	5.6	–	51	19	8	7	42.9	5
Turtle Lake township	359	184	51.0	48.4	183	23.5	138	79.0	19.6	1.4	219	117	96	29	69.0	28
Wabedo township	211	98	40.3	34.7	85	22.4	66	95.5	22.7	–	103	46	38	10	50.0	5
Wahnena township	112	62	54.5	41.9	61	18.0	50	96.0	18.0	–	64	29	16	11	45.5	10
Walden township	217	102	56.2	39.2	122	13.1	106	84.0	13.2	–	152	96	60	23	17.4	8
Walker city	793	432	51.8	47.9	411	5.1	381	72.4	10.0	.5	472	332	218	56	80.4	52
Wilkinson township	161	88	46.6	46.6	75	20.0	60	63.3	10.0	–	102	55	37	16	56.3	15
Wilson township	316	156	62.0	56.4	196	6.6	181	84.5	5.0	–	218	145	98	30	40.0	27
Woodrow township	414	209	36.5	35.9	151	8.6	138	76.8	15.2	1.4	192	90	60	9	66.7	5
Chippewa County	9 972	5 247	62.1	54.0	6 172	3.9	5 848	80.9	12.9	1.2	6 911	4 947	3 523	772	75.3	750
Big Bend township	226	103	61.9	57.3	140	4.3	132	69.7	9.8	–	161	112	74	14	57.1	11
Clara City city	1 092	614	49.5	41.0	540	4.4	511	84.1	10.6	–	608	441	317	52	80.8	59
Crate township	181	84	72.4	70.2	131	6.9	119	69.7	19.3	–	144	101	83	26	100.0	39
Grace township	137	63	60.6	50.8	83	2.4	81	65.4	12.3	–	109	72	53	6	33.3	3
Granite Falls city (pt.)	538	276	58.4	48.2	314	.6	310	88.4	30.0	1.6	362	215	163	65	66.2	42
Granite Falls township	198	100	68.7	63.0	136	.7	133	88.7	3.8	–	151	109	80	15	73.3	17
Havelock township	127	63	70.1	54.0	89	2.2	87	73.6	9.2	–	97	69	50	13	53.8	11
Kragero township	128	63	78.1	84.1	100	6.0	94	68.1	2.1	–	117	81	52	6	100.0	9
Leenthrop township	189	86	71.4	59.3	133	14.3	115	75.7	12.2	2.6	146	105	75	14	50.0	9
Lone Tree township	150	80	76.0	63.8	114	4.4	108	62.0	14.8	.9	128	104	69	12	66.7	12
Louriston township	173	80	69.9	57.5	121	2.5	118	49.2	5.9	–	129	104	85	17	52.9	15
Mandt township	167	80	51.5	40.0	86	2.3	80	75.0	12.5	–	112	81	57	8	50.0	7
Maynard city	293	159	64.5	60.4	187	2.7	180	77.8	22.2	–	207	143	107	34	79.4	31
Milan city	283	149	39.6	26.2	112	4.5	107	69.2	9.3	–	149	81	62	23	56.5	21
Montevideo city	4 283	2 381	60.8	54.2	2 593	4.0	2 439	87.8	13.8	2.3	2 880	2 069	1 444	306	84.6	331
Rheiderland township	237	109	77.2	61.5	181	3.3	177	65.5	4.0	–	202	154	111	22	68.2	21
Rosewood township	247	120	69.6	61.7	172	4.7	162	71.6	12.3	–	184	134	101	21	61.9	18
Sparta township	623	301	70.6	64.5	438	2.7	426	81.5	7.7	1.9	476	366	250	52	75.0	42
Stoneham township	209	98	77.0	60.2	161	3.7	155	68.4	7.1	–	172	133	102	16	31.3	8
Tunsberg township	148	70	70.9	68.6	105	3.8	99	77.8	17.2	–	123	86	61	12	50.0	12
Watson city	159	81	58.5	53.1	91	9.9	77	90.9	18.2	–	101	66	37	15	80.0	13
Woods township	184	87	78.8	69.0	145	1.4	138	66.7	6.5	–	153	121	90	23	82.6	19
Chisago County	21 990	11 052	68.4	59.7	15 039	7.0	13 765	90.4	17.3	.2	16 213	12 095	8 460	2 086	65.0	1 807
Amador township	460	213	69.8	59.6	321	9.3	282	84.8	16.7	.7	367	273	181	22	40.9	13
Branch city	1 667	842	69.4	60.7	1 156	7.2	1 062	95.9	15.3	–	1 238	922	645	180	69.4	144
Center City city	322	153	59.9	53.6	193	8.3	174	92.0	9.2	–	223	147	97	17	52.9	13
Chisago City city	1 527	840	57.1	47.3	872	7.5	787	92.2	16.5	.4	929	699	478	109	66.1	110
Chisago Lake township	2 269	1 090	74.9	70.6	1 697	5.4	1 602	86.4	20.0	–	1 773	1 380	920	185	76.2	192
Fish Lake township	864	421	66.0	56.8	570	8.4	507	93.7	22.1	.6	616	421	311	74	64.9	65
Franconia township	862	390	56.1	52.3	484	8.1	443	81.7	8.8	1.4	653	462	341	65	60.0	57
Harris city	582	290	65.5	55.5	381	9.4	338	92.6	13.6	–	422	293	197	46	69.6	50
Lent township	1 229	595	74.5	65.9	908	8.1	818	93.8	21.1	–	969	726	524	131	64.1	114
Lindstrom city	1 878	1 002	58.9	50.8	1 106	5.3	1 030	92.5	19.3	.2	1 216	902	614	144	63.2	137

TIPSII [UPF] GPH527 CENSUS90 7158260O 08/03/92 2:43 PM MACHINE: C DATA:CENSUS90S*PH5TIPSDA27. 07/31/92 15:34:18 TAPE: NONE FRAME: 8
TSF:CENSUS90*92. 07/31/92 15:35:47 UTF:CENSUS90*93. 07/31/92 15:35:47 META:CENSUS90S*PH5T7-827. 07/31/92 15:43:20

Table 5. Employment Status and Journey to Work Characteristics: 1990—Con.

[Data based on sample and subject to sampling variability, see text. For definitions of terms and meanings of symbols, see text]

State County County Subdivision Place	Persons 16 years and over															Own children under 6 years in families and subfamilies, all parents in household in labor force
			Labor force								Worked in 1989			Females with own children under 6 years		
			Percent in labor force		Civilian labor force		Workers					Worked 40 or more weeks in 1989				
								Means of transportation to work								
	Total	Female	Total	Female	Total	Percent unemployed	Total	Percent using car, truck, or van	Percent in carpools	Percent using public transportation	Total	Total	Usually worked 35 or more hours per week, 50 to 52 weeks	Total	Percent in labor force	
Chisago County—Con.																
Nessel township	1 063	515	62.2	52.8	661	4.7	609	85.2	20.0	.2	724	547	392	58	34.5	36
North Branch city	1 352	729	68.1	56.5	921	9.4	817	88.2	17.5	–	966	693	485	145	61.4	119
Rush City city	1 071	597	59.2	52.1	633	5.2	594	83.5	17.3	–	688	485	322	133	76.7	130
Rushseba township	545	261	74.7	64.0	407	7.6	371	85.2	18.6	–	411	322	225	40	75.0	44
Shafer city	234	120	82.5	75.0	193	13.0	168	88.7	11.9	–	198	141	89	26	46.2	25
Shafer township	543	260	69.6	59.6	378	7.7	347	88.8	13.8	.9	416	310	207	46	45.7	35
Stacy city	732	369	77.9	66.7	570	7.7	516	94.8	16.5	–	599	445	357	92	53.3	78
Sunrise township	771	376	73.5	61.4	567	8.5	509	92.1	14.3	–	595	422	300	65	50.8	56
Taylors Falls city	533	279	63.6	55.9	339	4.7	318	85.5	20.1	.9	376	277	157	48	68.8	52
Wyoming city	1 450	730	78.5	70.8	1 137	5.3	1 061	95.7	14.6	.2	1 184	911	649	189	66.7	167
Wyoming township	2 036	980	75.9	66.6	1 545	6.6	1 412	91.4	17.9	.3	1 650	1 317	969	271	70.5	170
Clay County	38 971	20 725	66.5	60.6	25 815	6.0	24 008	81.2	10.9	.9	30 167	19 519	11 811	2 909	71.9	2 885
Alliance township	185	92	64.3	53.3	119	.8	116	81.9	20.7	–	138	102	75	11	81.8	11
Barnesville city	1 556	838	62.5	56.7	972	6.1	900	85.9	13.7	–	1 045	760	426	97	80.4	103
Barnesville township	155	72	61.9	52.8	92	10.9	86	82.6	14.0	–	113	69	43	7	28.6	2
Comstock city	106	49	66.0	55.1	70	2.9	68	72.1	2.9	–	81	63	42	5	100.0	7
Cromwell township	234	110	66.7	63.6	156	5.1	140	81.4	11.4	–	179	132	91	16	75.0	21
Dilworth city	1 851	960	66.7	58.3	1 230	6.7	1 149	93.1	13.9	–	1 338	1 071	685	171	62.6	136
Eglon township	310	141	73.2	58.9	225	5.8	214	85.0	14.0	–	252	180	117	25	80.0	26
Elkton township	240	104	72.1	62.5	173	12.7	151	78.8	15.9	–	195	126	85	26	61.5	27
Elmwood township	296	139	68.6	66.9	200	2.0	197	87.3	9.1	–	231	184	138	17	76.5	21
Felton city	166	81	59.6	48.1	99	12.1	87	87.4	21.8	–	130	81	55	8	–	–
Felton township	63	29	65.1	44.8	41	7.3	38	55.3	7.9	–	44	29	21	2	100.0	3
Flowing township	67	32	53.7	43.8	36	–	36	55.6	11.1	–	48	42	22	2	100.0	3
Georgetown city	72	34	55.6	47.1	40	–	40	95.0	27.5	–	52	27	22	6	66.7	5
Georgetown township	138	66	67.4	50.0	91	2.2	86	90.7	14.0	–	110	82	50	12	66.7	7
Glyndon city	596	306	72.0	65.7	426	10.3	368	87.5	10.3	–	454	291	192	58	72.4	60
Glyndon township	241	109	69.7	63.3	165	3.6	162	83.3	9.3	1.2	196	125	82	13	84.6	15
Goose Prairie township	138	66	65.2	59.1	89	12.4	79	75.9	22.8	–	109	66	53	12	83.3	17
Hagen township	137	68	71.5	66.2	98	6.1	92	73.9	9.8	–	106	73	43	12	100.0	18
Hawley city	1 254	658	58.7	51.7	736	11.1	637	81.8	15.1	–	860	557	377	81	76.5	102
Hawley township	269	129	75.1	66.7	202	7.4	185	87.0	17.3	–	237	174	124	33	78.8	33
Highland Grove township	226	97	66.4	57.7	150	5.3	142	85.2	28.9	–	174	130	85	24	83.3	37
Hitterdal city	171	84	56.7	42.9	97	9.3	88	71.6	13.6	2.3	115	72	42	14	57.1	17
Holy Cross township	105	49	58.1	46.9	61	14.8	52	84.6	25.0	–	75	42	27	12	33.3	6
Humboldt township	198	98	67.2	52.0	133	4.5	124	77.4	14.5	–	154	121	90	19	68.4	17
Keene township	114	49	64.0	57.1	73	5.5	69	71.0	5.8	–	88	59	42	16	68.8	11
Kragnes township	275	121	66.2	60.3	182	5.5	172	80.2	19.8	–	216	162	116	14	78.6	31
Kurtz township	238	119	71.4	61.3	170	2.4	158	88.6	12.0	–	193	137	78	21	66.7	18
Moland township	202	100	60.4	51.0	122	4.9	113	83.2	14.2	–	140	101	81	20	70.0	35
Moorhead city	25 688	14 096	66.3	61.5	16 955	5.7	15 808	79.7	9.5	1.2	20 271	12 350	6 982	1 861	71.3	1 777
Moorhead township	390	194	81.0	75.3	316	5.7	298	90.3	8.7	.7	331	270	198	36	75.0	38
Morken township	132	69	48.5	30.4	64	6.3	60	53.3	–	–	82	62	37	9	55.6	5
Oakport township	993	480	77.0	67.1	758	4.2	720	93.8	8.8	.6	833	641	482	75	77.3	94
Oakport CDP	718	347	79.2	68.6	562	2.1	544	95.2	10.5	.4	607	469	350	58	70.7	65
Parke township	327	166	70.9	67.5	232	3.4	221	78.7	18.1	–	268	176	129	31	74.2	33
Riverton township	287	141	79.4	72.3	228	6.6	205	82.0	19.0	–	232	182	129	32	81.3	35
Sabin city	352	170	75.0	72.4	264	1.5	254	91.7	18.5	1.2	272	222	154	37	83.8	37
Skree township	115	51	70.4	52.9	81	8.6	72	56.9	20.8	–	86	66	49	3	100.0	3
Spring Prairie township	225	120	79.6	79.2	179	3.9	172	57.6	10.5	–	187	147	125	15	86.7	18
Tansem township	153	72	67.3	47.2	100	8.0	95	72.6	8.4	–	113	67	51	12	75.0	10
Ulen city	434	231	48.8	41.6	212	7.5	196	64.8	13.8	–	222	155	95	31	77.4	29
Ulen township	159	77	68.6	63.6	109	7.3	98	68.4	5.1	–	114	74	43	11	90.9	17
Viding township	113	58	61.1	43.1	69	10.1	60	70.0	5.0	–	83	49	33	2	–	–
Clearwater County	6 175	3 085	55.2	47.3	3 404	14.5	2 848	77.3	12.9	.3	4 060	2 425	1 538	488	56.4	372
Bagley city	1 086	617	42.5	39.1	462	14.7	378	74.3	8.5	.5	547	325	174	71	63.4	61
Bear Creek township	84	44	66.7	56.8	56	19.6	43	69.8	9.3	–	62	37	23	8	100.0	8
Clearbrook city	449	262	36.5	29.4	164	11.6	138	55.8	2.2	–	200	121	76	28	39.3	20
Clover township	82	38	67.1	39.5	55	27.3	40	57.5	–	–	52	30	17	7	42.9	7
Copley township	580	285	64.0	56.1	371	12.1	324	91.0	10.2	–	436	289	193	51	52.9	35
Dudley township	197	102	46.2	37.3	91	8.8	83	95.2	9.6	–	129	62	41	28	35.7	14
Eddy township	267	126	65.9	55.6	176	8.0	160	76.9	11.9	2.5	217	143	90	22	54.5	16
Falk township	209	99	62.7	53.5	131	26.7	96	75.0	16.7	2.1	155	90	52	17	76.5	29
Gonvick city	245	111	51.4	36.9	126	39.7	76	75.0	11.8	–	151	72	39	13	53.8	17
Greenwood township	63	28	58.7	42.9	37	13.5	29	37.9	–	–	48	13	7	7	71.4	6

TIPSII [UPF] GPH527 CENSUS90 7158260O 08/03/92 2:43 PM MACHINE: C DATA:CENSUS90S*PH5TPSDA27. 07/31/92 15:34:18 TAPE: NONE FRAME: 9
TSF:CENSUS90*92. 07/31/92 15:35:47 UTF:CENSUS90*93. 07/31/92 15:35:47 META:CENSUS90S*PH5T7-827. 07/31/92 15:43:20

Table 5. **Employment Status and Journey to Work Characteristics: 1990**—Con.

[Data based on sample and subject to sampling variability, see text. For definitions of terms and meanings of symbols, see text]

State County County Subdivision Place	Persons 16 years and over															
			Labor force								Worked in 1989			Females with own children under 6 years		
			Percent in labor force		Civilian labor force		Workers					Worked 40 or more weeks in 1989				
								Means of transportation to work								
	Total	Female	Total	Female	Total	Percent unemployed	Total	Percent using car, truck, or van	Percent in carpools	Percent using public transportation	Total	Total	Usually worked 35 or more hours per week, 50 to 52 weeks	Total	Percent in labor force	Own children under 6 years in families and subfamilies, all parents in household in labor force
Clearwater County—Con.																
Hangaard township	18	9	88.9	77.8	16	–	16	18.8	–	–	16	16	14	–	–	–
Holst township	284	133	66.9	59.4	190	16.8	158	88.0	25.3	–	212	125	78	12	50.0	6
Itasca township	134	59	61.2	59.3	82	14.6	67	82.1	9.0	–	90	50	29	13	61.5	9
La Prairie township	245	112	45.3	35.7	111	32.4	75	74.7	40.0	–	136	45	36	25	8.0	7
Leon township	234	122	64.5	54.9	151	11.3	131	72.5	3.1	–	185	119	72	17	64.7	13
Leonard city	29	11	34.5	18.2	10	–	10	100.0	30.0	–	14	7	2	–	–	–
Minerva township	161	72	57.1	45.8	92	26.1	68	67.6	2.9	–	116	60	38	13	69.2	13
Moose Creek township	133	67	57.9	46.3	77	18.2	61	72.1	11.5	–	88	47	35	9	66.7	12
Nora township	307	141	64.2	61.0	197	5.1	174	73.0	11.5	.6	221	170	116	22	63.6	17
North Clearwater unorg.	39	22	53.8	59.1	21	–	21	100.0	19.0	–	21	13	13	3	–	–
Pine Lake township	286	126	51.4	44.4	147	8.8	132	70.5	7.6	–	200	115	71	19	57.9	12
Popple township	313	154	61.7	61.0	193	10.9	170	89.4	10.6	–	238	144	95	32	75.0	20
Rice township	92	41	60.9	58.5	56	8.9	51	80.4	49.0	–	58	45	28	2	100.0	2
Shevlin city	88	43	40.9	37.2	36	11.1	32	81.3	18.8	–	42	27	15	5	60.0	3
Shevlin township	279	138	67.7	58.7	186	7.5	170	82.9	22.9	–	219	149	100	39	59.0	30
Sinclair township	117	49	53.0	32.7	62	22.6	48	77.1	33.3	–	91	37	32	14	50.0	9
South Clearwater unorg.	31	14	58.1	64.3	18	27.8	13	76.9	–	–	18	8	5	–	–	–
Winsor township	123	60	73.2	65.0	90	4.4	84	69.0	14.3	–	98	66	47	11	72.7	6
Cook County	3 032	1 541	66.0	58.0	1 999	10.9	1 690	80.1	13.9	.1	2 269	1 552	1 056	234	72.6	225
East Cook unorg.	366	178	55.5	41.6	203	6.9	178	66.9	12.9	–	284	188	158	28	50.0	24
Grand Marais city	929	508	62.2	54.3	577	10.4	502	77.3	13.9	–	639	454	300	65	61.5	49
Grand Portage unorg.	248	116	72.6	68.1	180	22.8	127	87.4	32.3	–	187	108	66	21	85.7	14
Lutsen township	179	76	72.6	61.8	130	19.2	90	81.1	13.3	–	140	106	74	9	44.4	10
Schroeder township	140	78	67.9	59.0	95	11.6	78	83.3	14.1	–	106	78	46	9	66.7	9
Tofte township	205	101	71.7	66.3	147	9.5	120	70.8	5.0	1.7	162	107	71	12	83.3	13
West Cook unorg.	965	484	69.1	63.0	667	7.8	595	86.1	12.1	–	751	511	341	90	86.7	106
Cottonwood County	9 774	5 117	58.8	49.1	5 737	3.7	5 466	74.9	9.4	.3	6 552	4 660	3 060	619	72.9	667
Amboy township	164	83	59.8	42.2	98	2.0	96	63.5	–	–	122	91	65	10	80.0	16
Amo township	156	72	52.6	48.6	82	8.5	74	59.5	–	–	103	61	28	7	100.0	9
Ann township	170	73	55.9	47.9	95	2.1	91	45.1	8.8	–	126	85	59	11	100.0	15
Bingham Lake city	108	50	75.0	68.0	81	12.3	69	88.4	10.1	–	78	54	37	13	92.3	14
Carson township	281	142	69.4	53.5	195	3.6	178	64.0	20.2	1.1	208	145	70	23	73.9	23
Comfrey city (pt.)	3	3	100.0	100.0	3	–	3	–	–	–	3	–	–	–	–	–
Dale township	136	70	58.8	37.1	80	–	80	61.3	1.3	–	89	64	44	11	90.9	10
Delton township	126	69	48.4	33.3	61	8.2	56	48.2	10.7	–	79	61	38	11	72.7	8
Germantown township	198	92	62.1	50.0	123	–	123	48.0	1.6	.8	142	116	93	14	71.4	17
Great Bend township	507	246	64.7	54.1	328	4.0	301	87.7	9.3	–	381	293	186	37	64.9	37
Highwater township	144	74	68.8	60.8	99	2.0	95	69.5	9.5	–	107	84	59	12	100.0	16
Jeffers city	343	177	46.6	36.2	160	2.5	156	67.9	14.7	–	203	129	80	28	39.3	17
Lakeside township	218	103	73.9	73.8	155	1.3	155	72.3	8.4	1.3	179	120	83	9	77.8	8
Midway township	224	99	79.9	68.7	179	–	177	68.4	9.0	–	198	153	104	21	66.7	14
Mountain Lake city	1 521	845	47.7	39.4	720	2.5	695	75.8	14.0	.3	856	587	366	62	64.5	77
Mountain Lake township	207	99	70.5	56.6	146	1.4	140	59.3	10.0	–	154	109	77	25	76.0	34
Rose Hill township	180	89	65.6	52.8	118	5.1	109	51.4	4.6	–	132	92	68	19	78.9	23
Selma township	193	94	57.0	42.6	110	6.4	103	67.0	4.9	–	129	100	69	10	80.0	8
Southbrook township	83	39	67.5	41.0	56	–	56	46.4	8.9	–	60	49	43	8	50.0	12
Springfield township	151	79	71.5	65.8	108	3.7	100	61.0	3.0	5.0	120	91	62	11	81.8	17
Storden city	234	117	51.7	45.3	121	5.0	115	76.5	16.5	–	143	96	60	15	46.7	7
Storden township	186	88	68.8	58.0	128	–	126	54.8	4.0	–	144	115	81	11	100.0	14
Westbrook city	707	412	45.5	37.1	320	4.7	303	76.2	6.6	–	399	274	148	16	68.8	15
Westbrook township	221	105	54.3	42.9	120	1.7	118	52.5	1.7	–	157	124	94	15	40.0	8
Windom city	3 313	1 797	61.9	53.9	2 051	4.7	1 947	87.2	9.7	.3	2 240	1 567	1 046	220	77.3	248
Crow Wing County	33 603	17 513	58.7	51.6	19 678	7.6	17 910	89.5	10.8	.5	21 817	15 225	10 296	2 743	65.7	2 371
Baxter city	2 563	1 318	72.5	69.2	1 858	3.4	1 756	94.1	8.6	.3	1 999	1 556	1 133	307	65.5	213
Bay Lake township	556	293	48.9	43.3	272	4.4	258	79.8	9.7	1.2	303	212	161	34	64.7	32
Brainerd city	9 372	5 314	58.3	50.8	5 428	8.4	4 884	87.2	12.0	.8	5 923	4 208	2 621	820	68.2	768
Breezy Point city	340	179	60.6	55.9	206	18.0	168	96.4	7.1	–	226	172	101	21	90.5	19
Center township	376	181	62.8	50.3	236	2.5	230	93.5	9.1	–	261	191	139	30	70.0	29
Crosby city	1 644	936	46.6	39.4	764	11.6	670	80.1	11.0	.3	860	548	341	122	67.2	104
Crosslake city	939	471	42.6	37.6	400	7.0	363	84.6	5.0	–	479	281	186	29	86.2	28
Crow Wing township	599	279	74.6	66.3	447	8.3	405	92.3	14.3	1.7	473	345	241	60	63.3	56
Cuyuna city	128	62	74.2	67.7	95	20.0	76	90.8	13.2	–	101	66	53	9	66.7	10
Daggett Brook township	333	142	66.1	56.3	220	10.0	191	70.7	5.8	2.1	241	173	145	28	75.0	25

TIPSII [UPF] GPH527 CENSUS90 7158260O 08/03/92 2:43 PM MACHINE: C DATA:CENSUS90S*PH5TIPSDA27. 07/31/92 15:34:18 TAPE: NONE FRAME: 10
TSF:CENSUS90*92. 07/31/92 15:35:47 UTF:CENSUS90*93. 07/31/92 15:35:47 META:CENSUS90S*PH5T7-827. 07/31/92 15:43:20

Table 5. Employment Status and Journey to Work Characteristics: 1990—Con.

[Data based on sample and subject to sampling variability, see text. For definitions of terms and meanings of symbols, see text]

State County County Subdivision Place	Persons 16 years and over															Own children under 6 years in families and subfamilies, all parents in household in labor force
			Labor force								Worked in 1989			Females with own children under 6 years		
			Percent in labor force		Civilian labor force		Workers					Worked 40 or more weeks in 1989				
								Means of transportation to work								
	Total	Female	Total	Female	Total	Percent unemployed	Total	Percent using car, truck, or van	Percent in carpools	Percent using public transportation	Total	Total	Usually worked 35 or more hours per week, 50 to 52 weeks	Total	Percent in labor force	
Crow Wing County—Con.																
Dean Lake township	55	20	60.0	55.0	33	6.1	31	93.5	6.5	–	39	19	11	4	100.0	5
Deerwood city	405	221	43.0	36.2	174	7.5	159	89.3	5.7	–	190	130	92	35	77.1	31
Deerwood township	664	336	53.9	44.9	358	7.3	330	92.4	4.8	.6	410	281	193	48	47.9	25
Emily city	485	237	42.9	36.3	208	11.5	180	84.4	12.8	–	241	136	76	28	46.4	13
Fairfield township	203	106	47.3	43.4	96	16.7	80	81.3	13.8	2.5	107	48	21	8	87.5	6
Fifty Lakes city	241	115	42.3	31.3	102	19.6	77	89.6	5.2	–	127	62	30	12	33.3	7
Fort Ripley city	84	35	85.7	71.4	72	4.2	69	95.7	65.2	–	77	70	42	9	77.8	4
Fort Ripley township	264	147	49.2	35.4	130	15.4	110	100.0	20.0	–	157	108	95	42	40.5	21
Gail Lake township	72	35	69.4	60.0	50	12.0	44	95.5	20.5	–	51	34	19	4	100.0	6
Garrison city	117	53	37.6	34.0	44	29.5	31	67.7	19.4	–	70	20	11	17	35.3	9
Garrison township	397	186	53.4	45.7	212	12.3	178	78.7	18.0	2.8	254	154	100	28	50.0	18
Ideal township	581	299	53.2	48.2	309	5.5	282	84.8	11.0	–	360	217	139	31	54.8	22
Irondale township	730	352	61.4	58.2	448	7.6	395	92.4	10.1	.8	499	333	229	44	70.5	50
Riverton city	87	42	60.9	59.5	53	13.2	46	95.7	4.3	–	56	35	27	5	80.0	12
Ironton city	428	236	53.5	47.9	229	15.3	188	91.0	14.4	–	245	156	99	35	80.0	50
Jenkins city	190	96	71.1	68.8	135	11.9	119	89.1	15.1	–	143	82	54	31	87.1	40
Jenkins township	230	117	46.5	40.2	107	4.7	102	98.0	14.7	–	123	81	32	8	62.5	4
Lake Edwards township	1 165	584	61.7	53.8	719	8.1	653	93.4	14.4	.3	794	587	427	97	78.4	91
Little Pine township	58	28	50.0	42.9	29	10.3	26	88.5	50.0	–	34	16	16	3	33.3	1
Long Lake township	683	341	58.6	50.1	400	4.0	384	88.8	8.6	1.3	444	333	255	38	71.1	36
Manhattan Beach city	79	42	70.9	64.3	56	10.7	48	75.0	27.1	–	61	47	28	1	100.0	2
Maple Grove township	382	184	58.4	47.8	223	2.2	216	94.4	8.8	–	269	191	140	34	47.1	22
Mission township	450	217	49.3	38.7	222	10.4	199	95.5	10.6	–	251	174	130	29	48.3	20
Nisswa city	1 088	541	66.0	59.7	718	3.1	682	91.8	5.4	.4	807	573	398	81	86.4	90
Nokay Lake township	409	187	61.6	52.4	252	5.6	233	85.8	8.6	.9	263	213	148	40	55.0	35
Oak Lawn township	1 488	721	57.8	54.0	856	4.2	819	90.6	10.6	.6	939	707	493	122	71.3	120
Pelican township	198	102	57.1	48.0	113	1.8	111	96.4	14.4	–	125	93	56	9	66.7	6
Pequot Lakes city	677	371	54.4	46.1	368	9.8	329	90.0	5.5	–	402	252	173	49	63.3	47
Perry Lake township	133	64	43.6	37.5	58	10.3	52	100.0	1.9	–	81	48	30	11	54.5	8
Platte Lake township	188	91	62.8	57.1	118	10.2	106	70.8	8.5	–	135	105	80	12	83.3	9
Rabbit Lake township	153	80	43.1	33.8	64	23.4	51	96.1	7.8	–	88	50	34	9	55.6	2
Roosevelt township	280	143	51.1	43.4	143	17.5	118	89.0	13.6	–	167	93	65	21	38.1	10
Ross Lake township	98	48	20.4	18.8	20	25.0	15	73.3	13.3	6.7	37	16	12	3	–	–
St. Mathias township	334	157	50.6	43.3	167	2.4	165	84.2	4.2	–	202	145	112	35	48.6	26
Sibley township	513	251	59.5	52.2	305	5.6	284	91.2	16.2	–	340	221	126	39	71.8	47
Timothy township	90	50	64.4	58.0	58	17.2	48	83.3	16.7	–	60	29	25	11	72.7	13
Trommald city	50	22	52.0	36.4	26	15.4	22	100.0	22.7	–	33	17	10	6	–	–
West Crow Wing unorg.	2 920	1 430	69.8	61.5	2 027	5.5	1 885	94.4	9.8	.4	2 221	1 555	1 108	237	56.1	184
Wolford township	171	93	60.2	48.4	103	14.6	88	93.2	8.0	–	105	77	66	12	58.3	7
Dakota County	200 418	102 425	79.8	72.6	159 510	3.8	151 620	92.7	11.0	2.2	168 491	138 370	103 463	21 514	71.1	20 753
Apple Valley city	23 731	11 996	83.8	75.8	19 816	3.5	18 923	93.8	9.7	2.0	20 651	16 989	12 913	2 823	66.8	2 593
Burnsville city	38 208	19 610	83.4	76.3	31 770	3.1	30 497	93.1	9.2	2.1	33 676	27 788	20 636	3 814	70.4	3 602
Castle Rock township	1 018	500	76.0	65.4	774	4.3	735	88.7	12.1	–	847	654	476	103	63.1	79
Coates city	128	62	79.7	66.1	102	6.9	95	74.7	9.5	–	110	83	63	20	45.0	11
Douglas township	424	204	71.2	54.9	302	.7	300	75.3	11.3	–	314	267	197	57	54.4	38
Eagan city	34 264	17 299	87.4	81.3	29 824	3.4	28 550	93.5	9.8	2.3	31 115	26 621	21 020	4 585	72.9	4 283
Empire township	928	461	77.7	65.5	721	2.5	688	91.0	10.3	.6	773	631	476	102	71.6	99
Eureka township	1 026	484	80.1	71.1	822	3.4	776	87.8	9.4	.8	869	685	460	102	78.4	103
Farmington city	4 208	2 174	75.8	66.4	3 187	4.9	3 007	92.3	11.5	.2	3 391	2 685	2 045	438	66.0	491
Greenvale township	526	233	77.0	70.8	405	2.7	385	85.2	13.8	–	443	370	282	42	73.8	39
Hampton city	240	114	74.6	62.3	179	11.2	154	84.4	10.4	–	188	149	92	36	75.0	36
Hampton township	592	295	76.0	64.7	450	3.6	418	88.5	9.1	–	497	374	257	76	73.7	68
Hastings city (pt.)	11 409	5 748	72.9	67.3	8 307	5.2	7 767	91.4	16.4	1.8	9 023	6 989	4 955	1 098	75.4	1 092
Inver Grove Heights city	16 441	8 472	79.9	74.1	13 101	4.5	12 297	94.1	12.8	2.1	13 845	11 208	8 295	1 850	76.6	1 858
Lakeville city	16 699	8 302	85.1	78.7	14 208	3.9	13 526	95.3	10.4	1.0	14 845	12 338	9 206	2 296	70.6	2 431
Lilydale city	529	310	59.5	54.8	315	3.5	297	97.0	8.1	1.0	343	287	175	9	66.7	7
Marshan township	899	431	78.1	69.8	702	3.3	666	91.0	12.8	.3	772	593	428	80	71.3	81
Mendota city	54	27	51.9	40.7	28	–	28	82.1	–	–	40	28	13	6	50.0	2
Mendota Heights city	7 174	3 657	70.4	60.1	5 043	3.5	4 829	92.1	9.9	2.3	5 525	4 390	3 087	539	57.0	439
Miesville city	105	46	81.0	76.1	85	4.7	79	81.0	7.6	–	92	78	50	4	100.0	4
New Trier city	85	37	81.2	75.7	69	2.9	64	93.8	7.8	–	78	60	41	14	57.1	15
Nininger township	572	276	81.1	73.9	461	2.2	452	90.3	9.3	–	483	369	265	37	73.0	33
Northfield city (pt.)	107	57	68.2	68.4	73	–	71	90.1	9.9	–	82	69	46	16	87.5	22
Randolph city	229	116	72.9	62.1	167	6.6	152	89.5	4.6	–	177	130	92	19	73.7	23
Randolph township	350	160	74.9	70.0	260	5.0	247	92.7	9.7	–	281	220	145	27	81.5	24
Ravenna township	1 312	627	79.9	72.2	1 047	4.7	985	95.8	17.5	.5	1 119	887	637	148	67.6	121

TIPSII [UPF] GPH527 CENSUS90 7158260O 08/03/92 2:43 PM MACHINE: C DATA:CENSUS90S*PH5TIPSDA27. 07/31/92 15:34:18 TAPE: NONE FRAME: 11
TSF:CENSUS90*92. 07/31/92 15:35:47 UTF:CENSUS90*93. 07/31/92 15:35:47 META:CENSUS90S*PH5T7-827. 07/31/92 15:43:20

Table 5. **Employment Status and Journey to Work Characteristics: 1990**—Con.

[Data based on sample and subject to sampling variability, see text. For definitions of terms and meanings of symbols, see text]

State County County Subdivision Place	Persons 16 years and over															
			Labor force								Worked in 1989			Females with own children under 6 years		
			Percent in labor force		Civilian labor force		Workers					Worked 40 or more weeks in 1989				
								Means of transportation to work								
	Total	Female	Total	Female	Total	Percent unemployed	Total	Percent using car, truck, or van	Percent in carpools	Percent using public transportation	Total	Total	Usually worked 35 or more hours per week, 50 to 52 weeks	Total	Percent in labor force	Own children under 6 years in families and subfamilies, all parents in household in labor force
Dakota County—Con.																
Rosemount city	5 940	2 978	84.0	77.5	4 956	5.5	4 595	92.1	14.3	.9	5 114	4 216	3 194	709	76.3	762
Sciota township	168	80	81.0	71.3	136	1.5	132	87.1	21.2	2.3	139	116	88	19	78.9	25
South St. Paul city	15 480	8 114	69.4	60.9	10 745	4.3	10 008	91.6	13.9	4.0	11 427	9 187	6 507	1 273	69.6	1 223
Sunfish Lake city	344	171	63.1	48.0	217	2.3	212	93.9	9.0	–	243	206	163	27	48.1	16
Vermillion city	357	186	74.8	68.3	267	1.5	257	87.2	6.6	–	287	242	167	51	78.4	62
Vermillion township	807	392	75.0	67.3	605	2.5	588	83.8	7.8	–	663	513	389	92	70.7	91
Waterford township	342	170	65.8	61.2	225	2.2	220	89.5	8.6	–	265	198	147	23	60.9	20
West St. Paul city	15 722	8 636	64.6	58.2	10 141	3.8	9 620	87.5	13.0	6.3	10 774	8 750	6 456	979	74.5	960
Dodge County	11 260	5 752	72.2	64.7	8 121	4.6	7 621	82.9	14.8	.8	8 760	6 704	4 784	1 076	78.5	1 210
Ashland township	274	133	77.0	69.2	211	2.8	198	71.7	9.1	–	227	178	137	26	69.2	36
Blooming Prairie city (pt.)	–	–	–	–	–	–	–	–	–	–	–	–	–	–	–	–
Canisteo township	449	213	77.3	68.5	345	1.7	339	81.7	9.1	–	370	290	219	41	75.6	35
Claremont city	399	213	67.9	55.4	271	8.5	245	89.8	19.2	–	291	221	155	34	67.6	39
Claremont township	312	152	75.0	66.4	234	3.4	224	91.5	19.6	–	261	211	143	31	64.5	30
Concord township	427	195	71.4	66.7	305	1.6	298	68.5	8.7	.7	331	250	165	27	70.4	35
Dodge Center city	1 409	729	67.9	61.6	955	6.8	873	87.6	18.7	.2	1 061	783	565	135	72.6	141
Ellington township	215	105	63.7	51.4	137	7.3	122	64.8	9.0	–	167	124	86	24	91.7	31
Hayfield city	968	526	59.7	53.2	578	2.4	557	77.0	12.0	–	639	464	309	78	83.3	86
Hayfield township	257	127	73.2	62.2	188	1.6	181	72.9	7.7	–	202	170	121	17	76.5	26
Kasson city	2 440	1 275	78.2	72.7	1 908	6.2	1 748	85.1	18.4	2.9	2 002	1 557	1 085	321	88.5	384
Mantorville city	619	328	75.8	65.5	469	6.2	433	92.6	13.9	.9	495	374	256	54	79.6	65
Mantorville township	816	407	78.1	67.6	634	4.1	606	88.9	10.4	.3	703	537	425	80	71.3	72
Milton township	469	232	78.3	69.4	367	4.1	348	79.6	11.5	–	393	297	209	29	79.3	43
Ripley township	155	72	64.5	54.2	100	3.0	90	78.9	23.3	–	110	83	62	9	55.6	5
Vernon township	437	213	77.1	71.4	337	.9	332	80.7	11.4	.6	352	286	216	33	78.8	27
Wasioja township	684	351	69.0	59.8	472	4.2	447	85.2	16.3	–	496	382	279	56	78.6	72
West Concord city	637	339	65.9	62.8	420	3.8	394	81.5	17.0	–	452	344	244	47	85.1	60
Westfield township	293	142	64.8	58.5	190	1.1	186	65.6	11.3	–	208	153	108	34	41.2	23
Douglas County	21 630	11 083	63.3	55.4	13 671	6.3	12 671	84.9	8.3	.4	15 271	10 977	7 406	1 688	67.5	1 586
Alexandria city	6 272	3 478	59.4	51.4	3 714	6.8	3 451	86.6	8.4	1.0	4 103	2 871	1 759	419	63.5	415
Alexandria township	2 860	1 439	68.7	61.5	1 965	5.5	1 828	93.7	7.7	–	2 187	1 648	1 158	300	65.0	197
Belle River township	268	123	69.0	54.5	185	5.4	175	69.1	8.6	1.1	200	153	97	26	84.6	33
Brandon city	310	153	67.7	56.9	210	4.3	199	82.9	10.6	–	230	175	112	21	90.5	24
Brandon township	392	200	64.0	57.0	251	10.4	223	80.7	9.4	–	284	183	121	38	73.7	46
Carlos city	265	132	67.9	59.8	180	7.8	162	84.0	12.3	–	196	143	114	10	80.0	12
Carlos township	1 076	501	67.2	60.5	721	3.7	691	86.8	12.6	.7	801	584	423	83	71.1	93
Evansville city	471	269	42.5	36.1	200	9.0	177	75.1	16.9	–	268	151	92	23	47.8	19
Evansville township	178	82	74.7	74.4	133	11.3	118	68.6	1.7	–	140	99	70	12	83.3	19
Forada city	113	50	66.4	62.0	75	13.3	63	98.4	6.3	–	80	71	56	14	78.6	17
Garfield city	145	66	71.0	68.2	103	8.7	94	84.0	12.8	–	114	80	51	16	87.5	22
Holmes City township	458	221	63.1	57.5	286	14.3	245	80.8	4.5	–	331	234	150	31	67.7	20
Hudson township	473	226	68.9	60.6	326	8.9	289	86.9	1.7	.7	370	253	182	50	70.0	43
Ida township	576	292	69.6	62.3	401	5.7	368	82.1	6.0	.5	436	325	237	50	68.0	54
Kensington city	229	127	55.0	48.0	126	5.6	119	72.3	9.2	–	138	89	64	20	55.0	12
La Grand township	2 673	1 338	64.8	56.6	1 732	4.3	1 636	92.8	6.2	–	1 932	1 458	960	201	66.7	169
Lake Mary township	608	290	69.1	64.1	420	4.0	403	89.3	10.7	–	489	355	273	48	79.2	70
Leaf Valley township	312	142	61.9	43.0	193	8.3	175	53.7	4.6	–	216	170	126	25	52.0	24
Lund township	246	119	59.8	58.8	147	10.9	124	82.3	8.1	1.6	185	117	62	16	43.8	10
Millerville city	96	49	63.5	55.1	61	11.5	54	59.3	13.0	–	60	44	30	4	100.0	6
Millerville township	220	99	64.5	61.6	142	3.5	137	48.9	1.5	–	163	127	93	11	63.6	9
Miltona city	141	65	66.7	61.5	92	20.7	73	76.7	2.7	–	98	67	37	3	100.0	4
Miltona township	541	265	59.5	49.4	322	4.3	308	78.2	8.8	.6	363	241	173	34	58.8	31
Moe township	388	180	63.1	59.4	245	6.5	229	90.0	12.7	–	279	202	136	33	78.8	26
Nelson city	137	59	68.6	84.7	94	6.4	88	83.0	6.8	–	107	80	62	9	100.0	8
Orange township	225	99	74.7	53.5	168	3.6	162	58.0	5.6	–	191	139	104	34	44.1	22
Osakis city (pt.)	943	539	49.9	44.3	471	3.0	430	77.2	10.9	–	512	356	246	57	78.9	66
Osakis township	400	207	68.5	60.9	274	5.1	256	81.3	11.7	–	310	223	162	44	79.5	55
Solem township	178	81	78.7	74.1	140	7.1	130	78.5	7.7	–	155	109	89	16	81.3	18
Spruce Hill township	267	115	73.4	64.3	196	7.1	180	66.7	8.9	1.1	206	143	106	31	54.8	29
Urness township	169	77	59.8	48.1	98	17.3	84	63.1	14.3	–	127	87	61	9	100.0	13

TIPSII [UPF] GPH527 CENSUS90 7158200 08/03/92 2:43 PM MACHINE: C DATA:CENSUS90S*PH5TIPSDA27. 07/31/92 15:34:18 TAPE: NONE FRAME: 12
TSF:CENSUS90*92. 07/31/92 15:35:47 UTF:CENSUS90*93. 07/31/92 15:35:47 META:CENSUS90S*PH5T7-827. 07/31/92 15:43:20

Table 5. Employment Status and Journey to Work Characteristics: 1990—Con.

[Data based on sample and subject to sampling variability, see text. For definitions of terms and meanings of symbols, see text]

State County County Subdivision Place	Persons 16 years and over															
			Labor force								Worked in 1989			Females with own children under 6 years		
			Percent in labor force		Civilian labor force		Workers					Worked 40 or more weeks in 1989				
								Means of transportation to work								
	Total	Female	Total	Female	Total	Percent unemployed	Total	Percent using car, truck, or van	Percent in carpools	Percent using public transportation	Total	Total	Usually worked 35 or more hours per week, 50 to 52 weeks	Total	Percent in labor force	Own children under 6 years in families and subfamilies, all parents in household in labor force
Faribault County	12 926	6 851	59.0	49.5	7 619	4.5	7 157	78.0	10.9	.2	8 854	6 230	4 266	927	69.9	860
Barber township	208	104	76.0	61.5	158	.6	154	53.2	–	–	161	130	94	23	69.6	22
Blue Earth city	2 913	1 651	59.1	52.2	1 722	1.6	1 652	81.5	11.6	.4	1 938	1 408	911	185	77.8	190
Blue Earth City township	360	170	62.2	48.8	224	2.7	214	80.8	7.0	–	260	194	142	32	68.8	27
Bricelyn city	353	180	56.7	48.3	198	6.6	187	71.1	15.5	–	239	153	114	35	77.1	32
Brush Creek township	177	91	56.5	48.4	98	7.1	93	67.7	3.2	–	128	87	69	19	78.9	15
Clark township	297	151	63.0	54.3	185	8.1	165	78.2	6.7	–	224	161	118	40	62.5	38
Delavan city	200	110	56.0	51.8	112	7.1	104	68.3	8.7	–	142	102	58	14	57.1	14
Delavan township	183	83	52.5	42.2	96	6.3	87	73.6	1.1	–	137	84	46	15	73.3	12
Dunbar township	278	119	70.1	60.5	195	6.2	183	68.9	10.4	–	237	161	99	29	75.9	29
Easton city	173	86	60.7	52.3	105	4.8	100	75.0	17.0	–	110	91	77	12	100.0	13
Elmore city	559	286	61.5	53.1	344	8.4	310	95.2	18.7	–	369	262	166	25	68.0	19
Elmore township	189	86	64.6	53.5	122	8.2	112	69.6	5.4	–	157	110	80	8	75.0	6
Emerald township	197	91	77.2	65.9	152	–	150	73.3	17.3	–	160	121	88	16	81.3	12
Foster township	230	110	60.0	43.6	138	2.9	134	54.5	10.4	–	161	121	88	16	37.5	8
Frost city	177	98	49.7	40.8	88	6.8	79	86.1	17.7	–	110	67	51	8	62.5	6
Jo Daviess township	239	120	60.7	46.7	145	1.4	143	81.1	9.1	–	168	119	84	26	53.8	13
Kiester city	478	260	51.5	43.8	246	8.1	222	74.8	14.9	–	303	211	128	38	68.4	33
Kiester township	252	113	65.1	49.6	164	4.9	152	75.7	12.5	–	194	140	104	20	55.0	13
Lura township	177	78	58.2	47.4	103	1.0	100	65.0	5.0	–	136	90	60	14	64.3	10
Minnesota Lake city	495	268	63.0	51.5	312	3.2	302	81.8	11.9	–	334	232	167	41	80.5	49
Minnesota Lake township	206	107	64.1	60.7	128	–	127	71.7	8.7	–	161	108	85	15	73.3	20
Pilot Grove township	136	69	61.8	49.3	84	–	82	81.7	12.2	2.4	104	72	54	7	57.1	3
Prescott township	181	92	74.6	68.5	135	2.2	126	68.3	15.1	–	142	107	75	14	85.7	23
Rome township	172	78	70.9	55.1	122	5.7	113	67.3	3.5	–	143	90	67	23	69.6	17
Seely township	172	86	58.7	48.8	101	5.0	96	70.8	14.6	–	115	88	57	13	69.2	18
Verona township	356	186	64.3	55.4	229	1.3	224	79.9	10.3	.9	265	177	118	26	50.0	14
Walnut Lake township	214	108	68.2	47.2	146	–	143	53.8	4.9	–	168	135	111	27	55.6	22
Walters city	65	38	63.1	47.4	41	4.9	33	81.8	15.2	–	47	34	26	4	50.0	1
Wells city	1 905	1 088	55.2	46.4	1 052	7.2	963	84.1	9.1	–	1 209	854	570	105	72.4	113
Winnebago city	1 207	662	47.4	38.4	572	8.2	519	83.8	14.5	.4	701	437	300	71	59.2	56
Winnebago City township	177	82	57.6	42.7	102	9.8	88	79.5	6.8	–	131	84	59	6	100.0	12
Fillmore County	15 648	8 040	63.8	55.0	9 973	5.0	9 369	74.9	14.2	.1	10 903	8 181	5 662	1 202	77.1	1 326
Amherst township	271	121	70.5	58.7	191	3.7	184	54.9	6.0	–	207	159	108	30	66.7	44
Arendahl township	237	110	70.5	64.5	167	–	164	55.5	7.3	–	180	145	103	13	100.0	23
Beaver township	160	76	67.5	50.0	108	1.9	106	67.0	12.3	–	128	106	85	12	66.7	13
Bloomfield township	302	139	65.6	54.0	198	5.6	185	82.2	12.4	–	246	161	115	23	43.5	13
Bristol township	286	139	66.4	61.2	190	1.1	188	65.4	8.5	–	207	163	107	27	88.9	24
Canton city	291	166	61.9	49.4	180	9.4	163	90.8	19.6	–	182	120	85	21	90.5	23
Canton township	377	189	63.1	48.7	238	4.6	227	36.1	1.3	–	254	182	132	45	60.0	55
Carimona township	240	112	80.0	74.1	192	1.6	187	55.6	6.4	–	205	164	126	22	95.5	39
Carrolton township	231	114	77.5	65.8	179	11.7	158	64.6	8.9	–	182	134	95	29	72.4	28
Chatfield city (pt.)	981	551	61.8	53.0	606	6.6	563	83.5	21.1	–	645	490	361	80	83.8	74
Chatfield township	354	164	77.1	72.0	273	7.3	249	75.9	14.1	–	292	233	174	22	63.6	26
Fillmore township	380	174	69.2	60.3	263	6.5	246	63.4	15.9	1.2	293	223	157	26	80.8	24
Forestville township	306	147	63.7	52.4	195	1.0	187	74.3	15.5	–	224	158	113	21	76.2	23
Fountain city	248	122	78.6	69.7	195	3.6	184	85.9	15.8	–	200	173	100	18	94.4	23
Fountain township	230	109	65.7	58.7	151	.7	150	64.0	6.0	–	167	133	93	18	55.6	17
Harmony city	862	479	55.6	45.9	478	3.6	456	78.5	14.0	–	543	380	218	38	71.1	42
Harmony township	304	149	69.7	55.0	212	4.7	200	58.5	9.5	–	233	179	133	25	56.0	29
Holt township	184	84	67.9	60.7	125	8.0	113	61.9	7.1	–	145	109	73	21	71.4	21
Jordan township	259	118	75.3	68.6	195	3.6	181	82.9	6.6	–	214	152	122	27	74.1	32
Lanesboro city	706	376	60.3	48.9	423	9.2	383	80.2	22.7	–	457	305	204	28	78.6	36
Mabel city	606	342	47.0	41.5	285	8.8	255	76.9	16.1	–	304	233	159	32	78.1	34
Newburg township	350	182	67.7	61.0	237	3.4	227	66.5	9.3	–	255	207	122	24	70.8	26
Norway township	218	92	78.4	69.6	171	5.3	159	61.0	11.9	–	172	139	88	22	72.7	21
Ostrander city	214	123	38.8	34.1	83	2.4	81	76.5	23.5	–	89	67	40	9	100.0	15
Peterson city	193	107	53.9	44.9	104	7.7	92	90.2	16.3	–	103	79	49	15	46.7	12
Pilot Mound township	242	118	68.2	61.9	165	3.0	160	71.9	14.4	–	197	144	112	20	80.0	23
Preble township	187	88	72.2	65.9	135	4.4	127	72.4	27.6	–	155	111	81	13	76.9	13
Preston city	1 185	616	60.1	56.3	712	3.8	672	77.2	11.6	–	785	610	419	76	85.5	103
Preston township	191	95	70.7	62.1	135	1.5	133	56.4	8.3	–	148	120	83	23	65.2	33
Rushford city	1 129	621	64.7	58.3	730	5.8	672	86.9	18.2	–	777	594	413	101	94.1	120

TIPSII [UPF] GPH527 CENSUS90 7158260O 08/03/92 2:43 PM MACHINE: C DATA:CENSUS90S*PH5TIPSDA27. 07/31/92 15:34:18 TAPE: NONE FRAME: 13
TSF:CENSUS90*92. 07/31/92 15:35:47 UTF:CENSUS90*93. 07/31/92 15:35:47 META:CENSUS90S*PH5T7-827. 07/31/92 15:43:20

Table 5. **Employment Status and Journey to Work Characteristics: 1990**—Con.

[Data based on sample and subject to sampling variability, see text. For definitions of terms and meanings of symbols, see text]

State County County Subdivision Place	Persons 16 years and over															
			Labor force								Worked in 1989			Females with own children under 6 years		
			Percent in labor force		Civilian labor force		Workers					Worked 40 or more weeks in 1989				
								Means of transportation to work								
	Total	Female	Total	Female	Total	Percent unemployed	Total	Percent using car, truck, or van	Percent in carpools	Percent using public transportation	Total	Total	Usually worked 35 or more hours per week, 50 to 52 weeks	Total	Percent in labor force	Own children under 6 years in families and subfamilies, all parents in household in labor force
Fillmore County—Con.																
Rushford Village city	571	286	62.2	56.3	354	3.7	340	85.0	10.0	–	391	279	209	43	95.3	54
Spring Valley city	1 871	1 005	60.9	52.8	1 137	4.3	1 085	86.1	20.2	.3	1 254	926	627	164	75.0	170
Spring Valley township	437	220	68.4	57.7	299	2.0	288	77.1	13.9	–	317	253	170	39	69.2	30
Sumner township	316	143	77.5	65.0	245	5.7	221	65.2	6.3	–	258	195	135	18	77.8	23
Whalan city	77	36	55.8	44.4	43	18.6	35	100.0	28.6	–	55	39	33	5	100.0	6
Wykoff city	359	192	56.5	45.8	203	3.4	191	75.9	21.5	–	231	189	137	31	67.7	21
York township	293	135	60.1	51.9	176	10.8	157	55.4	3.8	1.3	208	127	81	21	71.4	13
Freeborn County	25 375	13 133	64.2	54.8	16 288	8.5	14 589	86.2	8.8	.6	17 713	13 394	9 198	1 871	72.6	1 850
Albert Lea city	14 287	7 697	62.1	53.0	8 865	9.4	7 835	90.7	9.5	1.0	9 568	7 202	4 800	999	73.6	988
Albert Lea township	757	366	71.5	66.7	541	12.8	448	92.6	8.0	–	556	421	310	31	87.1	44
Alden city	470	271	59.4	48.3	279	13.3	237	89.5	14.8	–	317	229	150	44	68.2	39
Alden township	266	130	73.7	60.8	196	2.6	189	69.8	3.2	–	206	159	138	18	88.9	27
Bancroft township	847	416	69.5	61.3	587	6.0	547	89.9	5.3	–	659	511	360	70	68.6	64
Bath township	343	156	74.6	67.9	256	9.4	229	74.2	6.6	.4	272	228	141	35	85.7	33
Carlston township	299	151	65.9	57.6	197	5.1	185	75.1	10.8	–	226	174	113	17	82.4	18
Clarks Grove city	487	246	63.0	54.1	307	9.4	274	92.0	12.4	–	333	251	185	44	59.1	43
Conger city	127	64	59.1	45.3	75	13.3	65	84.6	10.8	–	77	62	51	9	100.0	13
Emmons city	336	156	68.2	60.9	229	6.1	214	89.7	14.5	–	235	187	128	13	92.3	17
Freeborn city	222	118	68.5	66.9	152	9.2	136	75.7	7.4	–	164	124	81	24	91.7	35
Freeborn township	260	129	64.6	51.2	168	2.4	164	65.9	6.1	–	209	155	107	10	40.0	13
Freeman township	431	196	65.4	49.0	282	6.7	263	86.3	9.5	1.5	305	239	162	36	61.1	32
Geneva city	324	176	68.2	54.0	221	2.7	211	82.9	12.3	–	243	174	130	28	67.9	24
Geneva township	331	164	58.9	43.9	195	8.7	176	76.7	3.4	–	228	161	108	38	57.9	27
Glenville city	592	311	67.4	61.1	399	9.5	355	86.5	7.3	–	435	309	227	43	72.1	41
Hartland city	219	115	60.7	55.7	131	12.2	116	87.1	16.4	–	150	112	80	15	53.3	10
Hartland township	228	101	60.1	43.6	137	5.8	127	63.0	3.1	–	162	115	91	21	71.4	22
Hayward city	196	103	59.7	51.5	117	6.0	105	79.0	3.8	–	135	108	77	11	90.9	17
Hayward township	341	156	70.1	59.0	239	5.9	220	83.2	12.7	–	268	213	139	36	63.9	27
Hollandale city	218	114	61.9	50.0	135	9.6	117	83.8	10.3	–	141	95	69	18	77.8	22
London township	293	143	67.6	59.4	198	5.1	184	70.7	4.3	–	209	169	128	18	61.1	15
Manchester city	50	27	64.0	55.6	32	–	32	84.4	9.4	–	36	26	19	–	–	2
Manchester township	359	167	68.0	57.5	244	8.2	216	75.5	7.4	–	267	219	155	44	77.3	40
Mansfield township	242	123	65.7	55.3	159	2.5	155	59.4	6.5	–	171	134	106	24	66.7	19
Moscow township	469	228	60.1	53.1	282	6.4	258	76.7	6.6	.8	311	219	176	26	73.1	36
Myrtle city	57	29	47.4	31.0	27	25.9	20	90.0	–	–	34	27	18	2	–	–
Newry township	349	162	68.5	60.5	239	5.4	222	68.5	2.7	–	271	214	132	31	74.2	27
Nunda township	283	128	67.5	53.1	191	6.8	175	72.0	4.6	–	204	159	114	22	72.7	23
Oakland township	319	141	71.8	61.0	229	1.7	220	71.4	3.6	–	258	191	131	20	70.0	23
Pickerel Lake township	536	250	77.1	69.6	413	5.8	389	83.5	8.5	–	435	345	249	43	81.4	37
Riceland township	366	168	71.6	54.8	260	6.5	240	79.6	9.2	–	280	221	157	39	71.8	34
Shell Rock township	357	171	61.9	52.6	221	10.9	197	86.3	7.6	–	260	183	119	34	61.8	28
Twin Lakes city	114	60	74.6	65.0	85	20.0	68	88.2	4.4	–	88	58	47	8	62.5	10
Goodhue County	30 335	15 668	67.3	59.4	20 375	4.0	19 308	84.3	12.8	.5	22 312	17 295	12 082	2 581	75.0	2 627
Bellechester city (pt.)	104	52	84.6	82.7	88	9.1	77	88.3	22.1	–	88	79	51	2	100.0	2
Belle Creek township	275	136	70.5	58.1	194	7.7	177	67.8	9.0	–	218	179	121	19	78.9	22
Belvidere township	358	168	71.2	58.9	255	1.6	244	64.3	7.0	–	274	223	164	34	64.7	25
Cannon Falls city	2 366	1 293	66.1	56.2	1 563	3.5	1 488	90.5	12.0	.2	1 631	1 344	935	238	68.9	218
Cannon Falls township	953	475	75.9	70.1	719	3.3	693	91.3	16.6	.3	827	620	459	99	70.7	111
Cherry Grove township	294	140	68.4	63.6	201	2.5	194	67.5	3.6	–	239	179	134	30	93.3	41
Dennison city (pt.)	107	53	69.2	79.2	74	1.4	71	84.5	15.5	–	84	73	47	14	100.0	17
Featherstone township	561	263	77.2	70.0	433	1.6	423	80.6	6.9	–	467	381	288	54	88.9	68
Florence township	905	461	68.0	59.9	611	3.3	582	88.3	12.2	–	686	550	388	67	68.7	56
Goodhue city	395	218	59.2	50.9	232	2.6	224	77.2	10.3	–	273	206	145	34	61.8	31
Goodhue township	465	216	73.1	65.3	338	5.6	321	63.6	5.0	–	374	301	204	41	85.4	55
Hay Creek township	482	227	74.1	63.9	357	2.5	342	83.0	8.2	–	388	313	230	51	86.3	61
Holden township	316	142	72.5	57.7	229	5.2	211	67.3	13.7	–	254	181	124	18	88.9	30
Kenyon city	1 224	667	58.9	50.4	721	4.6	681	76.2	9.1	–	805	597	381	83	88.0	88
Kenyon township	315	156	80.3	70.5	251	2.4	247	79.4	8.1	–	263	200	131	22	59.1	18
Lake City city (pt.)	442	285	29.6	25.6	131	6.1	123	54.5	–	–	160	134	112	45	51.1	24
Leon township	645	310	75.3	68.4	486	1.6	470	78.1	14.9	–	515	409	294	76	78.9	72
Minneola township	421	212	71.3	61.3	300	4.7	284	74.6	10.9	–	326	264	199	47	95.7	49
Pine Island city (pt.)	1 548	835	66.7	58.4	1 027	6.8	950	81.5	18.4	–	1 115	842	579	145	75.2	132
Pine Island township	482	223	72.0	66.8	347	2.6	327	76.8	16.5	–	383	308	222	51	76.5	57

TIPSII [UPF] GPH527 CENSUS90 7158260O 08/03/92 2:43 PM MACHINE: C DATA:CENSUS90S*PH5TIPSDA27. 07/31/92 15:34:18 TAPE: NONE FRAME: 14
TSF:CENSUS90*92. 07/31/92 15:35:47 UTF:CENSUS90*93. 07/31/92 15:35:47 META:CENSUS90S*PH5T7-827. 07/31/92 15:43:20

Table 5. Employment Status and Journey to Work Characteristics: 1990—Con.

[Data based on sample and subject to sampling variability, see text. For definitions of terms and meanings of symbols, see text]

State County County Subdivision Place	Persons 16 years and over															
			Labor force								Worked in 1989			Females with own children under 6 years		
			Percent in labor force		Civilian labor force		Workers					Worked 40 or more weeks in 1989				
								Means of transportation to work								
	Total	Female	Total	Female	Total	Percent unemployed	Total	Percent using car, truck, or van	Percent in carpools	Percent using public transportation	Total	Total	Usually worked 35 or more hours per week, 50 to 52 weeks	Total	Percent in labor force	Own children under 6 years in families and subfamilies, all parents in household in labor force
Goodhue County—Con.																
Red Wing city	11 594	6 081	65.0	58.2	7 533	4.5	7 089	88.8	13.1	1.2	8 327	6 283	4 354	913	72.0	876
Roscoe township	466	223	76.8	73.1	358	3.4	344	80.8	13.7	.6	376	283	203	30	70.0	35
Stanton township	621	311	72.8	67.8	452	3.1	429	91.1	14.5	.7	512	406	284	36	69.4	36
Vasa township	605	288	70.9	61.8	426	6.6	395	79.7	17.5	–	483	360	240	52	65.4	48
Wacouta township	290	147	70.7	62.6	205	1.0	199	91.0	9.0	–	212	182	119	21	81.0	26
Wanamingo city	623	329	65.8	58.7	410	2.7	391	84.7	16.9	–	437	355	243	60	85.0	71
Wanamingo township	348	153	70.1	56.2	243	2.9	237	78.5	15.6	.8	274	215	170	39	64.1	45
Warsaw township	400	180	77.5	70.0	308	2.9	299	81.6	12.4	–	326	286	191	40	72.5	39
Welch township	513	237	74.5	65.0	380	5.0	359	88.3	11.1	–	418	316	232	33	57.6	32
Zumbrota city	1 755	958	64.6	56.6	1 132	3.4	1 079	85.3	13.9	.5	1 199	923	620	144	92.4	191
Zumbrota township	462	229	80.3	73.8	371	1.9	358	74.3	11.5	–	378	303	218	43	88.4	51
Grant County	4 793	2 504	58.4	50.3	2 796	6.0	2 602	68.0	5.6	.1	3 269	2 281	1 528	336	78.0	348
Ashby city	406	233	51.7	44.2	210	10.0	184	54.3	3.3	–	220	155	107	20	100.0	23
Barrett city	302	184	40.1	32.1	121	7.4	112	75.0	6.3	–	144	89	50	9	66.7	14
Delaware township	94	45	72.3	57.8	68	7.4	63	63.5	7.9	–	79	63	56	6	83.3	8
Elbow Lake city	896	498	55.7	47.4	497	4.0	473	77.8	3.8	–	568	387	262	74	77.0	74
Elbow Lake township	127	53	77.2	69.8	98	4.1	94	61.7	–	–	106	82	63	8	75.0	14
Elk Lake township	209	100	61.7	49.0	129	4.7	123	78.0	9.8	–	170	121	71	11	81.8	11
Erdahl township	225	109	71.6	66.1	161	5.0	150	82.0	13.3	–	184	108	68	24	79.2	18
Gorton township	59	30	55.9	43.3	33	18.2	25	48.0	12.0	–	49	34	22	6	100.0	9
Herman city	374	199	59.9	57.3	224	4.5	209	69.4	4.3	–	266	161	79	19	73.7	19
Hoffman city	452	233	47.6	44.6	215	3.7	205	70.7	7.3	–	256	185	128	29	75.9	28
Land township	221	117	44.3	29.9	98	17.3	81	48.1	–	–	131	71	45	16	68.8	10
Lawrence township	92	47	64.1	68.1	59	5.1	56	73.2	7.1	–	77	57	38	8	100.0	7
Lien township	103	50	68.0	62.0	70	2.9	68	52.9	10.3	–	83	72	54	6	50.0	8
Logan township	100	43	55.0	34.9	55	–	55	58.2	1.8	–	73	55	35	8	12.5	4
Macsville township	109	58	78.9	70.7	86	4.7	82	42.7	3.7	–	98	83	60	4	100.0	8
Norcross city	71	36	60.6	61.1	43	16.3	36	91.7	5.6	–	50	35	28	1	100.0	1
North Ottawa township	63	31	73.0	61.3	46	–	46	21.7	4.3	–	53	43	30	6	66.7	6
Pelican Lake township	270	133	68.1	61.7	184	8.7	168	71.4	9.5	1.2	204	139	101	31	77.4	27
Pomme de Terre township	117	51	67.5	68.6	79	5.1	75	64.0	8.0	–	91	66	33	8	100.0	10
Roseville township	111	48	86.5	85.4	96	6.3	88	63.6	–	–	103	85	61	12	100.0	17
Sanford township	144	76	51.4	38.2	74	5.4	68	67.6	–	–	89	56	45	10	80.0	12
Stony Brook township	127	64	66.1	51.6	84	4.8	79	72.2	13.9	–	100	73	52	12	66.7	12
Wendell city	121	66	54.5	48.5	66	6.1	62	74.2	–	–	75	61	40	8	75.0	8
Hennepin County	816 022	426 404	73.6	66.8	599 633	4.7	561 081	84.0	9.8	7.7	640 403	508 348	365 761	63 147	67.3	57 127
Bloomington city	69 885	36 550	76.8	70.7	53 572	3.3	50 936	90.8	8.1	3.1	56 981	46 474	33 499	4 575	72.3	4 499
Brooklyn Center city	22 761	11 956	71.2	64.4	16 175	5.4	15 064	88.0	13.0	6.2	17 167	13 465	9 750	1 665	66.2	1 621
Brooklyn Park city	41 032	21 021	83.9	78.1	34 335	4.7	32 187	91.8	12.6	4.1	36 114	29 469	22 195	4 474	68.1	4 127
Champlin city	11 426	5 626	85.0	79.4	9 689	3.6	9 205	93.8	9.8	2.6	10 157	8 410	6 366	1 785	77.1	1 932
Chanhassen city (pt.)	–	–	–	–	–	–	–	–	–	–	–	–	–	–	–	–
Corcoran city	3 466	1 644	82.4	73.5	2 855	2.5	2 743	91.5	10.9	.3	3 006	2 456	1 784	369	70.2	400
Crystal city	19 014	9 824	74.3	68.6	14 123	4.8	13 290	93.0	12.1	3.2	14 903	12 159	9 059	1 447	73.2	1 415
Dayton city (pt.)	3 109	1 472	83.6	77.8	2 598	4.7	2 449	91.3	10.1	2.0	2 659	2 122	1 629	268	82.5	355
Deephaven city	2 794	1 400	71.6	61.4	1 998	2.8	1 882	94.0	7.1	2.3	2 246	1 754	1 222	259	62.5	177
Eden Prairie city	28 609	14 846	84.7	77.4	24 205	3.1	23 050	94.2	6.8	1.4	25 365	21 269	16 838	3 433	66.0	3 011
Edina city	37 895	21 142	64.0	53.4	24 221	3.0	22 973	88.8	7.0	4.1	26 985	21 104	14 946	2 385	62.4	1 844
Excelsior city	2 056	1 197	71.6	66.2	1 472	4.3	1 369	92.3	8.9	.7	1 567	1 254	904	140	77.1	148
Fort Snelling unorg.	85	6	12.9	100.0	11	–	11	54.5	–	–	26	20	11	–	–	–
Golden Valley city	17 185	9 091	69.1	61.8	11 865	2.9	11 305	88.8	9.2	3.9	12 846	10 181	7 176	1 093	75.8	1 141
Greenfield city	1 036	510	80.3	74.3	832	3.6	788	90.9	13.8	.1	875	702	517	80	68.8	91
Greenwood city	499	241	77.0	70.5	384	4.2	355	89.3	10.1	1.7	414	325	239	33	81.8	40
Hanover city (pt.)	187	91	82.4	73.6	154	1.9	149	79.2	8.7	–	163	133	107	19	73.7	17
Hassan township	1 402	682	81.2	72.9	1 138	5.0	1 063	89.9	10.9	.1	1 190	953	684	153	73.2	137
Hopkins city	13 851	7 606	74.7	67.3	10 353	2.2	9 918	89.5	9.2	3.9	10 720	9 201	7 044	919	75.2	884
Independence city	2 113	1 062	81.4	75.3	1 719	4.1	1 630	89.0	9.9	.1	1 788	1 500	1 150	172	73.8	169
Long Lake city	1 516	792	78.6	71.1	1 191	3.8	1 126	89.8	7.4	2.0	1 262	1 015	727	118	68.6	119
Loretto city	304	151	73.4	65.6	223	5.8	210	88.1	7.6	–	231	194	157	25	76.0	29
Maple Grove city	26 542	13 456	87.2	81.9	23 122	3.4	22 071	94.5	10.9	1.2	24 016	20 016	15 220	3 326	76.5	3 409
Maple Plain city	1 457	746	75.8	68.8	1 105	3.9	1 041	92.0	10.8	.4	1 156	912	662	143	79.7	163
Medicine Lake city	321	159	83.8	79.9	269	3.7	257	92.2	8.9	3.1	280	246	189	16	100.0	21
Medina city	2 292	1 122	77.2	69.1	1 769	2.4	1 718	91.6	7.3	1.1	1 926	1 554	1 212	212	70.3	230
Minneapolis city	298 979	155 564	69.1	62.6	206 289	6.7	188 558	70.8	10.5	16.0	222 355	168 496	114 782	20 764	60.2	16 781
Minnetonka city	37 984	19 787	76.3	70.1	28 983	3.6	27 347	91.6	7.1	2.2	31 065	25 020	18 511	2 580	65.7	2 341
Minnetonka Beach city	424	212	69.3	55.7	294	3.1	277	88.1	8.3	1.1	319	256	162	33	60.6	26

TIPSII [UPF] GPH527 CENSUS90 7158260O 08/03/92 2:43 PM MACHINE: C DATA:CENSUS90S*PH5TPSDA27. 07/31/92 15:34:18 TAPE: NONE FRAME: 15
TSF:CENSUS90*92. 07/31/92 15:35:47 UTF:CENSUS90*93. 07/31/92 15:35:47 META:CENSUS90S*PH5T7-827. 07/31/92 15:43:20

Table 5. Employment Status and Journey to Work Characteristics: 1990—Con.

[Data based on sample and subject to sampling variability, see text. For definitions of terms and meanings of symbols, see text]

State County County Subdivision Place	Persons 16 years and over														
			Labor force								Worked in 1989			Females with own children under 6 years		
			Percent in labor force		Civilian labor force		Workers					Worked 40 or more weeks in 1989				
								Means of transportation to work								
	Total	Female	Total	Female	Total	Percent unemployed	Total	Percent using car, truck, or van	Percent in carpools	Percent using public transportation	Total	Total	Usually worked 35 or more hours per week, 50 to 52 weeks	Total	Percent in labor force	Own children under 6 years in families and subfamilies, all parents in household in labor force
Hennepin County—Con.																
Minnetrista city	2 620	1 268	77.4	69.9	2 027	4.3	1 901	89.1	11.2	1.5	2 182	1 725	1 290	262	74.0	219
Mound city	7 287	3 562	81.4	75.5	5 935	4.4	5 567	89.7	9.6	2.7	6 141	4 926	3 664	697	77.8	721
New Hope city	17 620	9 864	73.2	65.6	12 875	4.3	12 179	90.3	10.8	4.3	13 558	10 882	7 934	1 245	77.1	1 196
Orono city	5 589	2 716	72.4	60.5	4 043	3.2	3 869	89.6	5.7	2.9	4 439	3 538	2 558	445	60.7	370
Osseo city	2 167	1 168	65.9	57.0	1 428	3.6	1 363	88.8	10.9	1.3	1 558	1 235	851	152	68.4	142
Plymouth city	38 220	19 444	80.7	74.6	30 820	3.2	29 341	92.5	8.6	2.6	32 995	26 769	19 902	3 336	66.8	3 096
Richfield city	29 571	15 624	71.4	65.7	21 089	3.6	19 961	88.2	10.0	5.9	22 584	18 461	13 295	1 843	74.6	1 870
Robbinsdale city	11 647	6 337	65.9	58.4	7 665	4.6	7 163	87.4	12.0	6.0	8 092	6 460	4 710	928	77.7	983
Rockford city (pt.)	306	132	93.8	94.7	287	7.3	266	96.6	27.4	1.5	289	229	172	47	95.7	55
Rogers city	522	253	79.5	65.2	415	6.7	379	86.8	11.9	–	424	351	249	43	62.8	40
St. Anthony city (pt.)	4 443	2 338	62.7	57.3	2 784	5.2	2 584	84.8	10.2	8.6	3 057	2 328	1 635	174	77.0	202
St. Bonifacius city	831	418	75.7	67.5	629	2.1	604	92.5	14.6	.7	674	534	360	124	71.8	115
St. Louis Park city	36 684	20 059	74.7	68.4	27 369	3.6	26 005	86.2	9.5	6.7	28 836	23 996	17 878	2 561	73.4	2 336
Shorewood city	4 237	2 042	76.8	65.1	3 253	3.0	3 098	92.5	7.7	1.6	3 407	2 721	1 966	410	63.2	360
Spring Park city	1 381	779	61.5	48.4	849	4.9	790	87.7	9.5	3.5	888	701	525	69	78.3	63
Tonka Bay city	1 158	557	73.5	61.6	849	2.6	795	94.7	6.9	1.5	941	757	543	89	53.9	59
Wayzata city	3 123	1 667	67.9	56.8	2 121	3.6	2 011	83.2	6.2	4.2	2 273	1 849	1 334	214	63.1	150
Woodland city	392	220	64.0	50.9	251	–	233	91.4	4.7	–	283	226	153	22	45.5	23
Houston County	13 700	7 036	69.3	61.3	9 485	4.7	8 927	80.4	12.2	.3	10 086	8 073	5 562	1 160	76.2	1 288
Black Hammer township	208	103	73.1	62.1	152	2.0	144	63.9	9.7	–	163	129	98	23	65.2	33
Brownsville city	320	158	69.1	58.2	221	5.4	207	87.4	11.1	–	232	183	119	25	68.0	26
Brownsville township	303	145	72.6	60.0	220	6.4	204	73.5	4.4	–	232	187	124	24	75.0	22
Caledonia city	2 164	1 170	63.4	55.5	1 372	5.0	1 287	80.3	20.0	–	1 444	1 140	723	208	80.3	198
Caledonia township	366	185	73.5	65.4	269	3.7	257	73.2	7.4	–	307	259	173	34	64.7	38
Crooked Creek township	225	112	69.8	53.6	157	5.1	147	67.3	19.7	1.4	167	125	102	27	63.0	22
Eitzen city	186	106	60.2	46.2	112	8.0	103	78.6	9.7	–	114	89	66	20	75.0	22
Hokah city	468	267	65.6	61.8	307	6.8	278	87.1	14.4	1.8	326	254	157	61	75.4	56
Hokah township	386	185	71.2	57.8	275	.7	271	92.6	5.9	–	309	259	188	35	65.7	26
Houston city	811	455	58.6	54.5	475	6.3	436	73.2	25.9	–	510	360	246	56	89.3	71
Houston township	314	145	72.9	69.0	229	.4	222	74.3	9.5	–	258	199	131	17	70.6	21
Jefferson township	103	51	70.9	62.7	73	5.5	69	53.6	15.9	–	90	68	50	7	71.4	9
La Crescent city	3 201	1 651	73.0	67.5	2 338	4.7	2 216	91.6	8.3	.3	2 412	2 017	1 400	284	81.3	358
La Crescent township	1 058	518	79.7	72.8	840	3.6	801	85.0	9.9	1.0	889	715	486	89	74.2	89
Mayville township	282	135	71.3	60.7	201	1.0	197	57.9	9.6	–	223	186	141	29	79.3	51
Money Creek township	299	152	74.9	68.4	224	8.9	201	81.1	10.9	–	246	197	155	20	85.0	22
Mound Prairie township	390	180	75.9	62.2	296	7.1	265	81.9	10.9	–	309	240	170	42	64.3	40
Sheldon township	221	106	69.2	51.9	153	10.5	135	73.3	13.3	.7	162	128	102	19	68.4	23
Spring Grove city	937	510	57.5	52.7	537	3.7	510	73.5	14.5	.2	600	454	310	36	77.8	55
Spring Grove township	418	225	55.0	39.1	230	7.8	212	63.2	9.4	–	253	175	122	21	57.1	20
Union township	248	116	73.4	57.8	182	3.3	169	78.1	12.4	–	190	163	111	19	52.6	13
Wilmington township	363	167	80.7	73.1	293	2.7	281	61.9	10.0	–	302	250	179	30	80.0	32
Winnebago township	187	85	72.2	70.6	135	3.0	131	67.9	10.7	–	146	121	87	15	66.7	13
Yucatan township	242	109	80.2	78.9	194	2.1	184	70.1	10.3	–	202	175	122	19	84.2	28
Hubbard County	11 303	5 751	57.5	51.1	6 495	9.6	5 746	83.6	13.1	.3	7 362	4 844	3 304	844	66.5	752
Akeley city	316	169	50.9	50.9	161	13.7	139	85.6	12.2	–	175	114	76	22	63.6	21
Akeley township	262	127	46.6	44.9	122	1.6	120	76.7	2.5	–	144	94	68	6	33.3	–
Arago township	340	160	66.5	60.6	226	3.1	216	72.2	14.8	–	255	155	110	23	91.3	21
Badoura township	61	25	47.5	36.0	29	10.3	26	46.2	15.4	–	45	24	13	5	60.0	3
Clay township	30	14	86.7	85.7	26	11.5	21	90.5	–	–	26	19	16	5	100.0	11
Clover township	70	37	50.0	35.1	35	5.7	33	90.9	9.1	–	49	40	29	9	33.3	2
Crow Wing Lake township	143	70	37.8	42.9	54	20.4	43	74.4	20.9	11.6	67	32	16	3	66.7	2
Farden township	544	262	67.3	59.9	366	8.7	332	85.8	18.7	–	399	277	191	59	52.5	43
Fern township	133	63	69.9	54.0	93	11.8	74	91.9	14.9	–	93	56	41	15	66.7	15
Guthrie township	264	124	69.3	62.1	183	4.9	168	82.1	7.7	–	189	125	85	11	45.5	9
Hart Lake township	242	117	62.4	52.1	151	7.3	139	81.3	23.0	–	154	93	65	17	47.1	11
Helga township	662	324	69.5	65.7	458	4.6	428	90.4	15.0	1.2	507	387	268	76	73.7	65
Hendrickson township	205	95	75.1	72.6	154	9.1	140	82.1	18.6	1.4	159	120	82	25	84.0	34
Henrietta township	960	484	66.8	59.1	641	9.0	579	85.7	18.5	.5	725	491	329	70	65.7	72
Hubbard township	481	231	50.1	43.3	241	13.7	204	93.6	8.8	–	299	204	145	24	70.8	30
Lake Alice township	79	34	34.2	44.1	27	7.4	22	59.1	–	–	46	34	28	5	40.0	2
Lake Emma township	519	254	56.1	46.5	289	9.0	263	80.6	16.7	.8	356	222	150	25	56.0	11
Lake George township	277	148	43.0	31.8	119	–	115	59.1	–	–	132	94	73	15	53.3	9
Lake Hattie township	80	41	50.0	46.3	40	7.5	37	100.0	5.4	–	43	25	18	7	100.0	20
Lakeport township	401	198	55.4	41.4	222	13.5	185	82.2	10.3	–	254	155	110	36	61.1	23

TIPSII [UPF] GPH527 CENSUS90 7158260O 08/03/92 2:43 PM MACHINE: C DATA:CENSUS90S*PH5TIPSDA27. 07/31/92 15:34:18 TAPE: NONE FRAME: 16
TSF:CENSUS90*92. 07/31/92 15:35:47 UTF:CENSUS90*93. 07/31/92 15:35:47 META:CENSUS90S*PH5T7-827. 07/31/92 15:43:20

Table 5. Employment Status and Journey to Work Characteristics: 1990—Con.

[Data based on sample and subject to sampling variability, see text. For definitions of terms and meanings of symbols, see text]

State County County Subdivision Place	Persons 16 years and over															
			Labor force								Worked in 1989			Females with own children under 6 years		
			Percent in labor force		Civilian labor force		Workers					Worked 40 or more weeks in 1989				
								Means of transportation to work								
	Total	Female	Total	Female	Total	Percent unemployed	Total	Percent using car, truck, or van	Percent in carpools	Percent using public transportation	Total	Total	Usually worked 35 or more hours per week, 50 to 52 weeks	Total	Percent in labor force	Own children under 6 years in families and subfamilies, all parents in household in labor force
Hubbard County—Con.																
Laporte city	78	45	53.8	46.7	42	4.8	40	85.0	25.0	–	53	33	16	4	–	–
Mantrap township	213	100	40.4	38.0	86	5.8	79	92.4	27.8	2.5	116	68	32	13	76.9	14
Nevis city	311	160	47.9	47.5	149	10.1	129	68.2	17.1	–	186	101	68	24	62.5	18
Nevis township	475	238	48.8	44.5	232	6.5	215	87.9	4.7	.5	292	159	109	22	63.6	21
Park Rapids city	2 254	1 270	53.3	45.2	1 202	16.6	969	80.0	9.3	–	1 286	856	580	170	68.2	159
Rockwood township	274	140	71.9	65.7	197	8.6	178	96.6	25.3	–	211	163	106	25	64.0	30
Schoolcraft township	62	29	41.9	31.0	26	7.7	22	86.4	–	–	31	11	11	4	75.0	3
Steamboat River township	84	38	44.0	44.7	37	16.2	28	82.1	–	–	42	29	15	2	100.0	2
Straight River township	362	182	68.2	59.9	247	6.5	221	82.4	6.3	–	267	186	134	30	73.3	24
Thorpe township	14	8	50.0	62.5	7	–	7	71.4	–	–	2	2	2	–	–	–
Todd township	884	455	60.3	56.3	531	7.7	486	89.1	11.9	–	633	401	271	73	67.1	65
White Oak township	223	109	45.7	46.8	102	7.8	88	88.6	19.3	–	126	74	47	19	89.5	12
Isanti County	18 655	9 428	68.5	60.0	12 764	6.1	11 799	90.4	15.9	.2	13 912	10 253	6 945	1 651	62.5	1 439
Athens township	1 389	696	76.7	68.2	1 062	6.4	983	92.8	17.4	–	1 148	851	619	161	57.1	121
Bradford township	1 830	877	76.6	69.6	1 401	6.2	1 304	90.0	17.5	–	1 502	1 112	803	156	60.3	132
Braham city (pt.)	798	430	65.5	55.6	523	8.0	475	82.9	19.4	–	553	369	255	92	68.5	87
Cambridge city	3 981	2 210	51.6	43.0	2 048	5.6	1 913	89.6	10.6	–	2 395	1 771	938	294	53.1	217
Cambridge township	1 449	717	74.9	68.8	1 083	4.6	995	93.9	13.4	.4	1 144	913	627	120	76.7	139
Dalbo township	431	212	61.9	50.9	267	5.2	249	88.0	21.7	–	321	216	146	37	37.8	21
Isanti city	832	457	65.9	53.8	548	8.6	496	86.5	12.7	.4	582	440	307	118	53.4	95
Isanti township	1 240	622	78.1	70.7	968	3.7	921	91.7	14.5	–	1 017	753	528	144	70.8	130
Maple Ridge township	523	242	71.7	64.0	375	6.7	343	86.6	12.0	.6	407	287	213	42	66.7	37
North Branch township	1 094	529	74.6	67.1	814	8.1	736	92.7	20.1	.5	888	654	483	87	67.8	67
Oxford township	423	193	73.8	64.2	312	5.4	293	90.8	19.1	.7	333	253	178	49	59.2	44
Spencer Brook township	874	420	70.7	63.1	616	9.4	542	94.1	12.4	.4	669	475	364	68	70.6	76
Springvale township	759	367	76.7	68.1	579	6.0	539	87.6	18.2	1.3	616	430	274	65	55.4	44
Stanchfield township	767	375	70.0	59.7	537	6.0	493	87.2	17.6	–	591	428	291	62	77.4	70
Stanford township	1 258	594	72.2	66.7	908	5.8	841	91.7	21.5	–	967	723	521	84	75.0	100
Wyanett township	1 007	487	71.8	66.3	723	4.4	676	90.7	17.5	–	779	578	398	72	62.5	59
Itasca County	30 651	15 765	56.3	47.3	17 230	11.8	14 944	88.2	12.1	.8	19 250	12 794	8 732	2 262	56.3	1 681
Alvwood township	39	22	30.8	27.3	12	33.3	8	100.0	75.0	–	18	10	10	5	60.0	2
Arbo township	594	302	61.8	53.3	367	5.4	338	95.3	11.5	.6	406	297	228	48	31.3	16
Ardenhurst township	120	60	48.3	48.3	58	12.1	51	82.4	11.8	–	73	46	26	2	100.0	4
Balsam township	360	168	47.5	37.5	171	10.5	153	94.8	13.1	–	195	121	99	32	46.9	19
Bass Brook township	1 483	732	64.1	53.7	950	12.0	819	91.0	11.0	.6	1 010	706	498	116	54.3	94
Bearville township	97	49	51.5	46.9	50	26.0	37	86.5	8.1	–	66	29	24	3	–	6
Bigfork city	299	170	54.8	47.1	164	7.3	149	87.2	15.4	–	170	125	82	15	80.0	22
Bigfork township	282	139	55.0	38.8	155	9.7	134	87.3	14.2	–	191	111	62	13	84.6	9
Blackberry township	474	222	62.7	54.5	297	20.5	232	91.4	9.9	–	350	228	163	38	34.2	20
Bovey city	504	270	50.6	43.7	255	25.9	187	75.9	13.9	–	274	171	113	33	30.3	17
Bowstring township	142	70	35.2	21.4	50	12.0	41	87.8	17.1	–	72	43	24	16	37.5	4
Bowstring Lake unorg.	650	323	49.7	39.6	323	35.3	201	78.6	26.4	3.0	368	137	99	66	40.9	53
Carpenter township	148	66	33.8	18.2	50	32.0	34	85.3	5.9	–	71	41	20	2	–	3
Coleraine city	807	445	55.4	47.9	447	10.3	400	84.8	11.8	–	473	302	217	47	46.8	28
Deer Lake unorg.	2 220	1 064	62.7	51.1	1 388	10.7	1 199	92.0	13.4	.5	1 543	1 013	716	168	64.3	142
Deer River city	622	365	43.6	33.7	271	20.7	214	69.6	6.1	–	304	178	97	54	42.6	31
Deer River township	453	222	58.5	48.6	263	9.9	230	87.4	8.7	3.5	303	196	127	37	37.8	21
Effie city	109	55	68.8	72.7	75	14.7	58	91.4	36.2	–	87	56	39	3	100.0	3
Effie unorg.	153	83	47.7	43.4	73	6.8	65	86.2	16.9	–	84	59	30	13	38.5	2
Feeley township	237	129	49.8	47.3	118	19.5	93	100.0	20.4	–	144	99	68	9	100.0	15
Good Hope township	118	53	41.5	37.7	49	14.3	40	82.5	12.5	–	71	38	18	4	50.0	2
Goodland township	322	162	56.5	48.1	182	11.5	161	92.5	6.8	–	206	135	94	14	85.7	18
Grand Rapids township	8 806	4 754	57.8	49.3	5 077	9.4	4 559	87.4	10.9	1.1	5 532	3 947	2 634	726	66.5	620
Grand Rapids city	6 070	3 389	54.5	46.4	3 302	8.6	3 014	85.2	11.5	1.2	3 617	2 540	1 644	462	67.7	428
La Prairie city	357	173	69.5	60.7	248	2.8	238	95.0	13.0	–	279	210	156	26	57.7	16
Grattan township	45	23	42.2	21.7	19	10.5	17	64.7	–	–	27	12	2	–	–	–
Greenway township	1 492	759	49.0	41.6	728	10.9	641	86.7	15.6	1.2	824	534	383	110	55.5	78
Calumet city	253	135	40.7	34.8	103	12.6	88	84.1	14.8	–	120	62	47	18	72.2	19
Marble city	506	261	49.0	43.7	245	6.5	230	80.9	22.2	1.3	277	175	125	48	41.7	23
Harris township	2 122	1 056	67.1	58.1	1 423	8.3	1 277	90.4	7.6	.9	1 532	1 046	779	147	50.3	105
Iron Range township	461	266	52.1	44.7	240	21.3	189	91.5	19.6	–	257	165	117	27	55.6	15
Taconite city	251	143	54.2	43.4	136	21.3	107	91.6	12.1	–	144	107	63	14	64.3	10
Keewatin city	876	446	48.2	38.8	422	15.4	353	86.4	16.4	–	464	280	190	67	58.2	39
Kinghurst township	79	37	46.8	21.6	37	29.7	26	80.8	–	–	58	22	12	11	54.5	11
Lake Jessie township	184	95	46.2	48.4	85	12.9	70	84.3	12.9	–	117	61	29	21	52.4	14
Lawrence township	338	158	48.8	39.2	165	15.8	139	89.2	20.1	1.4	204	105	87	19	52.6	12

TIPSII [UPF] GPH527 CENSUS90 7158260O 08/03/92 2:43 PM MACHINE: C DATA:CENSUS90S*PH5TIPSDA27. 07/31/92 15:34:18 TAPE: NONE FRAME: 17
TSF:CENSUS90*92. 07/31/92 15:35:47 UTF:CENSUS90*93. 07/31/92 15:35:47 META:CENSUS90S*PH5T7-827. 07/31/92 15:43:20

Table 5. **Employment Status and Journey to Work Characteristics: 1990**—Con.

[Data based on sample and subject to sampling variability, see text. For definitions of terms and meanings of symbols, see text]

State County County Subdivision Place	Persons 16 years and over															
			Labor force								Worked in 1989			Females with own children under 6 years		
			Percent in labor force		Civilian labor force		Workers					Worked 40 or more weeks in 1989				
								Means of transportation to work								
	Total	Female	Total	Female	Total	Percent unemployed	Total	Percent using car, truck, or van	Percent in carpools	Percent using public transportation	Total	Total	Usually worked 35 or more hours per week, 50 to 52 weeks	Total	Percent in labor force	Own children under 6 years in families and subfamilies, all parents in household in labor force
Itasca County—Con.																
Liberty township	46	18	54.3	44.4	25	24.0	17	82.4	11.8	–	31	13	2	–	–	–
Little Sand Lake unorg.	298	150	65.1	52.7	194	9.8	170	94.1	10.6	2.4	203	146	101	24	50.0	13
Lone Pine township	367	178	45.2	33.1	166	7.8	148	95.3	16.9	–	201	150	123	15	26.7	6
Nashwauk city (pt.)	–	–	–	–	–	–	–	–	–	–	–	–	–	–	–	–
Marcell township	315	152	58.1	48.7	183	9.3	161	67.1	14.3	1.9	190	124	79	13	76.9	16
Max township	84	46	45.2	30.4	38	15.8	30	76.7	6.7	13.3	50	20	14	8	50.0	3
Moose Park township	66	42	59.1	47.6	39	–	38	73.7	18.4	–	53	31	16	9	33.3	6
Morse township	364	183	59.3	54.6	216	16.2	180	91.7	13.9	–	260	144	74	39	59.0	23
Nashwauk township	1 340	711	49.6	40.5	665	10.1	590	85.8	16.1	.7	772	531	365	90	54.4	72
Nashwauk city (pt.)	770	424	44.8	38.0	345	11.9	300	78.3	19.0	.7	402	289	179	35	51.4	30
Nore township	17	9	11.8	–	2	–	2	100.0	100.0	–	2	–	–	–	–	–
Northeast Itasca unorg.	832	385	54.2	47.3	451	10.4	400	86.0	9.0	–	496	331	224	43	58.1	29
Oteneagen township	131	72	57.3	38.9	75	10.7	62	79.0	9.7	–	96	61	35	15	26.7	3
Pomroy township	34	17	55.9	41.2	19	10.5	17	82.4	41.2	–	15	12	6	–	–	–
Sago township	121	62	57.0	46.8	67	19.4	56	92.9	16.1	3.6	74	39	28	7	42.9	7
Sand Lake township	94	50	53.2	56.0	50	18.0	38	100.0	15.8	–	72	34	19	6	–	–
Spang township	174	89	64.9	57.3	113	15.9	95	95.8	13.7	–	125	75	49	21	81.0	16
Splithand township	198	94	55.1	43.6	109	11.0	91	89.0	9.9	–	121	78	58	16	50.0	8
Squaw Lake city	87	51	36.8	35.3	32	34.4	21	66.7	–	–	44	23	12	6	–	–
Stokes township	132	60	63.6	53.3	84	6.0	74	87.8	14.9	2.7	91	68	46	9	66.7	11
Third River township	26	14	38.5	42.9	10	–	10	70.0	50.0	–	17	12	7	1	–	–
Trout Lake township	604	299	61.1	49.5	369	11.7	324	96.3	8.0	–	412	289	197	35	40.0	17
Wabana township	303	143	53.1	46.2	161	3.7	153	96.1	15.7	–	207	153	93	30	60.0	21
Warba city	114	50	50.9	38.0	58	32.8	39	89.7	7.7	–	75	43	27	3	–	–
Wawina township	52	26	50.0	42.3	26	23.1	20	90.0	15.0	–	24	15	10	2	–	2
Wildwood township	104	49	53.8	32.7	56	3.6	54	94.4	–	–	62	48	36	–	–	3
Wirt township	70	31	44.3	35.5	31	35.5	17	76.5	11.8	–	38	21	8	2	–	–
Zemple city	42	19	64.3	42.1	27	18.5	22	86.4	–	–	25	20	16	2	–	–
Jackson County	8 802	4 528	61.7	51.8	5 430	4.7	5 105	78.1	10.5	–	6 201	4 454	3 023	687	70.2	649
Alba township	167	89	61.7	43.8	103	–	103	68.9	8.7	–	119	87	64	19	52.6	10
Alpha city	69	38	52.2	52.6	36	27.8	26	76.9	7.7	–	47	22	10	4	100.0	4
Belmont township	210	99	64.8	58.6	136	3.7	129	70.5	11.6	–	151	121	81	13	84.6	16
Christiania township	245	113	68.6	63.7	168	1.8	165	80.0	12.1	–	196	148	104	25	68.0	20
Delafield township	206	95	72.3	60.0	149	4.7	136	73.5	7.4	–	159	116	65	20	75.0	15
Des Moines township	226	118	62.4	56.8	141	5.0	131	72.5	13.0	–	170	141	92	10	100.0	23
Enterprise township	206	99	66.5	55.6	137	7.3	127	63.8	5.5	–	159	109	71	15	60.0	18
Ewington township	230	98	64.3	55.1	148	2.0	145	59.3	13.1	–	178	128	86	7	71.4	11
Heron Lake city	505	275	59.4	52.4	300	3.3	284	84.9	8.5	–	323	243	153	44	70.5	55
Heron Lake township	282	132	61.3	47.0	173	8.1	159	75.5	11.3	–	211	146	91	29	48.3	18
Hunter township	244	104	63.1	48.1	154	9.7	136	70.6	9.6	–	164	105	82	15	60.0	12
Jackson city	2 666	1 446	60.2	52.3	1 606	5.5	1 489	85.3	10.8	–	1 827	1 266	867	218	67.4	176
Kimball township	148	69	57.4	46.4	85	–	85	65.9	–	–	108	79	53	7	57.1	5
La Crosse township	142	73	54.9	49.3	78	10.3	68	75.0	7.4	–	107	76	45	18	61.1	16
Lakefield city	1 292	718	56.8	46.0	734	4.5	699	86.8	17.0	–	829	596	410	90	82.2	101
Middletown township	192	92	61.5	47.8	118	10.2	106	76.4	10.4	–	154	111	77	10	80.0	12
Minneota township	167	74	56.3	43.2	94	2.1	92	59.8	7.6	–	118	82	51	11	81.8	13
Okabena city	180	100	55.0	45.0	99	–	92	78.3	14.1	–	108	85	55	7	42.9	9
Petersburg township	210	99	77.1	65.7	162	3.1	157	82.8	7.6	–	183	130	97	23	91.3	27
Rost township	198	95	67.2	49.5	133	–	133	67.7	1.5	–	148	110	81	15	73.3	12
Round Lake township	148	74	72.3	55.4	107	1.9	101	50.5	5.0	2.0	111	86	60	14	42.9	8
Sioux Valley township	224	104	74.1	61.5	166	1.8	159	61.6	5.0	–	182	137	94	29	75.9	29
Weimer township	191	100	53.4	47.0	102	–	102	68.6	13.7	–	110	86	51	6	100.0	9
West Heron Lake township	125	59	68.8	55.9	86	4.7	78	65.4	2.6	–	108	71	58	13	76.9	15
Wilder city	72	40	66.7	62.5	48	14.6	41	100.0	–	–	46	33	21	6	66.7	3
Wisconsin township	257	125	65.0	56.0	167	3.0	162	80.2	13.0	–	185	140	104	19	57.9	12
Kanabec County	9 344	4 719	66.3	58.9	6 183	10.6	5 434	82.9	16.3	.3	6 713	4 570	3 109	784	70.2	758
Ann Lake township	195	96	63.1	60.4	123	13.0	104	94.2	22.1	–	137	90	70	12	100.0	21
Arthur township	1 118	565	70.5	65.1	788	9.1	712	88.1	16.3	.3	851	619	437	102	71.6	94
Braham city (pt.)	–	–	–	–	–	–	–	–	–	–	–	–	–	–	–	–
Brunswick township	771	371	70.8	62.5	546	11.4	477	84.1	16.4	.6	583	416	252	77	72.7	77
Comfort township	568	273	74.5	67.0	423	11.1	365	79.7	13.2	–	435	314	195	61	62.3	39
Ford township	124	58	66.9	58.6	83	7.2	77	83.1	31.2	–	91	59	44	10	60.0	6
Grass Lake township	646	290	74.8	71.4	483	10.8	409	87.5	13.4	–	507	354	260	43	65.1	45
Grasston city	87	35	55.2	42.9	48	20.8	38	86.8	39.5	–	56	31	17	11	63.6	9
Hay Brook township	130	62	55.4	46.8	72	9.7	65	93.8	9.2	–	85	49	29	4	50.0	4

TIPSII [UPF] GPH527 CENSUS90 7158260O 08/03/92 2:43 PM MACHINE: C DATA:CENSUS90S*PH5TPSDA27. 07/31/92 15:34:18 TAPE: NONE FRAME: 18
TSF:CENSUS90*92. 07/31/92 15:35:47 UTF:CENSUS90*93. 07/31/92 15:35:47 META:CENSUS90S*PH5T7-827. 07/31/92 15:43:20

Table 5. Employment Status and Journey to Work Characteristics: 1990—Con.

[Data based on sample and subject to sampling variability, see text. For definitions of terms and meanings of symbols, see text]

State County County Subdivision Place	Persons 16 years and over															Own children under 6 years in families and subfamilies, all parents in household in labor force
			Labor force								Worked in 1989			Females with own children under 6 years		
			Percent in labor force		Civilian labor force		Workers					Worked 40 or more weeks in 1989				
								Means of transportation to work								
	Total	Female	Total	Female	Total	Percent unemployed	Total	Percent using car, truck, or van	Percent in carpools	Percent using public transportation	Total	Total	Usually worked 35 or more hours per week, 50 to 52 weeks	Total	Percent in labor force	
Kanabec County—Con.																
Hillman township	241	122	63.1	52.5	152	15.1	126	81.0	11.9	1.6	171	100	67	19	52.6	14
Kanabec township	445	209	65.8	59.3	291	10.0	256	84.8	21.9	1.2	331	229	164	44	54.5	26
Knife Lake township	604	298	68.5	62.1	414	9.9	373	87.7	16.1	1.3	461	306	198	53	79.2	49
Kroschel township	149	72	67.1	58.3	100	8.0	90	72.2	24.4	–	109	91	63	8	75.0	10
Mora city	2 235	1 270	59.4	52.6	1 321	9.3	1 179	80.5	16.4	.3	1 404	966	647	162	75.3	174
Ogilvie city	346	192	50.6	40.1	175	17.1	141	72.3	19.9	–	216	96	67	39	38.5	18
Peace township	421	214	61.0	56.5	257	10.9	225	84.0	16.0	–	309	182	135	37	78.4	43
Pomroy township	260	114	68.1	50.9	177	13.0	152	74.3	10.5	–	195	124	77	14	78.6	17
Quamba city	76	39	64.5	51.3	49	12.2	40	100.0	32.5	–	55	29	16	10	40.0	7
South Fork township	432	203	72.5	64.5	313	10.5	280	72.9	12.1	–	345	239	173	38	76.3	51
Whited township	496	236	74.2	69.9	368	10.1	325	80.9	15.4	–	372	276	198	40	90.0	54
Kandiyohi County	28 789	14 819	65.7	59.0	18 909	5.3	17 733	84.9	11.7	.8	21 118	15 529	10 324	2 438	72.3	2 473
Arctander township	291	133	64.6	54.1	188	6.4	174	67.8	6.3	–	233	169	120	31	61.3	31
Atwater city	782	435	63.8	54.3	499	4.2	474	77.6	14.6	.4	535	388	250	60	78.3	75
Blomkest city	128	72	75.0	70.8	96	5.2	88	76.1	13.6	–	93	70	43	14	78.6	13
Burbank township	310	137	68.4	58.4	212	9.9	183	78.7	17.5	–	230	148	95	25	56.0	19
Colfax township	356	175	63.2	57.7	225	10.2	197	79.7	13.2	–	253	188	115	40	65.0	36
Dovre township	1 278	615	76.5	68.6	975	2.6	939	92.4	11.3	.6	1 038	822	574	106	78.3	137
East Lake Lillian township	236	102	64.4	63.7	152	8.6	137	82.5	17.5	–	188	116	80	21	76.2	23
Edwards township	260	130	70.4	63.1	183	–	183	81.4	9.3	–	204	172	126	30	66.7	25
Fahlun township	225	99	70.2	55.6	158	7.6	135	75.6	3.0	–	183	134	86	29	72.4	29
Gennessee township	337	168	70.6	65.5	238	6.7	220	80.9	7.7	–	260	202	137	30	93.3	37
Green Lake township	977	463	77.1	70.6	753	3.1	727	92.4	14.7	–	811	624	421	63	88.9	83
Harrison township	404	191	67.6	58.1	273	5.1	259	78.8	7.7	–	302	220	157	38	68.4	29
Holland township	272	132	68.8	52.3	187	2.7	180	68.9	10.0	1.1	211	146	106	46	45.7	29
Irving township	442	215	66.5	56.7	294	1.7	287	76.7	9.8	–	339	272	190	37	78.4	48
Kandiyohi city	361	172	75.6	63.4	273	4.4	261	86.6	10.7	–	290	229	167	37	62.2	29
Kandiyohi township	468	227	75.0	71.4	351	6.3	325	83.1	8.6	–	364	275	187	31	74.2	33
Lake Andrew township	590	280	65.8	57.1	388	5.2	362	88.4	15.2	.6	422	314	217	50	68.0	37
Lake Elizabeth township	234	104	76.5	67.3	179	5.0	170	63.5	3.5	–	195	145	102	16	75.0	24
Lake Lillian city	168	89	64.9	60.7	109	10.1	96	77.1	–	–	109	69	47	7	100.0	11
Lake Lillian township	187	84	55.6	44.0	104	3.8	100	64.0	5.0	–	124	88	59	13	46.2	11
Mamre township	274	129	70.4	65.1	193	3.1	185	71.4	5.9	1.6	215	157	90	22	63.6	24
New London city	736	418	55.4	45.7	408	4.9	379	95.0	19.5	–	450	329	202	68	69.1	62
New London township	1 948	951	67.5	59.0	1 314	10.0	1 165	93.6	10.4	.3	1 444	1 030	763	161	65.2	162
Norway Lake township	217	94	63.1	48.9	137	8.0	126	72.2	16.7	–	159	121	83	9	44.4	3
Pennock city	327	175	73.1	68.6	239	5.0	224	91.1	12.5	.9	257	215	165	28	92.9	42
Prinsburg city	360	191	56.4	48.2	203	5.9	187	70.6	17.6	–	240	153	92	45	57.8	32
Raymond city	525	267	61.1	55.4	321	3.4	310	88.4	15.8	–	356	258	173	55	90.9	57
Regal city	33	16	75.8	62.5	25	12.0	22	72.7	27.3	–	29	21	10	3	100.0	5
Roseland township	352	175	65.9	61.1	232	3.0	223	74.9	12.1	–	263	197	116	34	70.6	31
Roseville township	337	165	69.4	57.6	234	5.6	219	73.1	17.4	–	272	193	131	39	71.8	34
St. Johns township	329	168	71.4	63.1	235	4.7	224	80.4	5.8	–	258	172	126	24	79.2	27
Spicer city	774	448	58.7	54.9	454	4.6	424	90.1	13.2	–	514	396	284	63	84.1	68
Sunburg city	107	52	71.0	57.7	76	5.3	69	72.5	17.4	–	84	60	37	13	61.5	10
Whitefield township	360	179	67.2	54.2	242	1.7	238	80.7	13.4	–	267	221	145	32	62.5	32
Willmar city	13 285	7 120	63.0	58.2	8 372	5.2	7 871	85.7	11.5	1.4	9 492	6 908	4 444	1 076	72.5	1 081
Willmar township	519	248	75.1	66.9	387	4.7	370	90.5	9.7	–	434	307	184	42	78.6	44
Kittson County	4 414	2 247	57.6	48.5	2 543	4.8	2 383	76.3	13.3	–	3 093	2 001	1 430	353	66.0	306
Arveson township	52	25	65.4	64.0	34	–	34	64.7	5.9	–	37	31	22	11	72.7	13
Cannon township	20	8	50.0	75.0	10	30.0	7	100.0	–	–	14	7	7	2	100.0	2
Caribou township	34	16	61.8	31.3	21	–	21	33.3	–	–	24	21	20	3	–	–
Clow township	12	4	33.3	50.0	4	–	4	100.0	–	–	7	2	2	–	–	–
Davis township	39	18	64.1	44.4	25	–	25	76.0	–	–	30	19	11	8	75.0	9
Deerwood township	133	67	70.7	68.7	94	2.1	88	88.6	23.9	–	104	68	40	12	41.7	7
Donaldson city	41	23	43.9	26.1	18	–	18	22.2	–	–	23	13	11	5	40.0	5
East Kittson unorg.	4	–	50.0	–	2	–	2	100.0	–	–	4	2	2	–	–	–
Granville township	77	36	66.2	55.6	51	3.9	49	73.5	10.2	–	59	39	27	4	100.0	5
Hallock city	1 002	553	55.7	44.7	558	3.4	528	77.3	8.7	–	672	479	341	85	71.8	68
Hallock township	94	47	71.3	68.1	67	10.4	58	84.5	8.6	–	75	55	31	9	100.0	17
Halma city	50	23	62.0	65.2	31	12.9	26	84.6	50.0	–	35	18	13	3	100.0	2
Hampden township	42	20	71.4	60.0	30	–	30	90.0	6.7	–	37	25	20	5	100.0	6
Hazelton township	85	40	45.9	45.0	39	7.7	36	50.0	11.1	–	66	26	17	2	–	–
Hill township	14	9	50.0	22.2	7	–	7	57.1	–	–	9	9	5	–	–	–
Humboldt city	48	22	83.3	77.3	40	–	40	67.5	22.5	–	40	28	23	5	60.0	2

TIPSII [UPF] GPH527 CENSUS90 7158260O 08/03/92 2:43 PM MACHINE: C DATA:CENSUS90S*PH5TIPSDA27. 07/31/92 15:34:18 TAPE: NONE FRAME: 19
TSF:CENSUS90*92. 07/31/92 15:35:47 UTF:CENSUS90*93. 07/31/92 15:35:47 META:CENSUS90S*PH5T7-827. 07/31/92 15:43:20

Table 5. **Employment Status and Journey to Work Characteristics: 1990**—Con.

[Data based on sample and subject to sampling variability, see text. For definitions of terms and meanings of symbols, see text]

State County County Subdivision Place	Persons 16 years and over															
			Labor force								Worked in 1989			Females with own children under 6 years		
			Percent in labor force		Civilian labor force		Workers					Worked 40 or more weeks in 1989				
								Means of transportation to work								
	Total	Female	Total	Female	Total	Percent unemployed	Total	Percent using car, truck, or van	Percent in carpools	Percent using public transportation	Total	Total	Usually worked 35 or more hours per week, 50 to 52 weeks	Total	Percent in labor force	Own children under 6 years in families and subfamilies, all parents in household in labor force
Kittson County—Con.																
Jupiter township	122	58	59.0	55.2	72	2.8	68	52.9	16.2	–	94	60	43	8	50.0	7
Karlstad city	701	381	51.2	44.9	358	7.8	325	78.2	18.5	–	386	256	176	46	73.9	44
Kennedy city	254	138	57.9	49.3	147	2.7	143	84.6	7.0	–	180	111	87	22	63.6	14
Lake Bronson city	234	118	53.4	48.3	125	10.4	112	74.1	20.5	–	171	91	59	8	100.0	7
Lancaster city	258	130	55.4	45.4	143	2.8	135	83.0	15.6	–	177	104	77	27	74.1	30
McKinley township	39	18	56.4	38.9	22	4.5	21	47.6	–	–	27	16	14	2	100.0	2
North Red River township	13	7	61.5	28.6	8	–	8	75.0	–	–	13	10	10	5	–	–
Norway township	60	27	68.3	59.3	41	–	41	68.3	4.9	–	46	31	22	4	100.0	4
Pelan township	38	18	78.9	66.7	30	–	30	93.3	13.3	–	32	24	20	4	–	2
Percy township	41	18	95.1	100.0	39	7.7	36	77.8	25.0	–	37	26	17	5	100.0	9
Poppleton township	113	45	61.1	44.4	69	20.3	53	67.9	5.7	–	95	48	32	4	100.0	6
Richardville township	100	44	79.0	79.5	79	2.5	75	64.0	22.7	–	85	58	43	2	100.0	2
St. Joseph township	44	22	56.8	36.4	25	4.0	24	66.7	16.7	–	30	25	22	4	100.0	4
St. Vincent city	105	49	49.5	38.8	52	–	52	94.2	38.5	–	66	42	38	5	–	–
St. Vincent township	98	44	68.4	61.4	67	3.0	63	69.8	1.6	–	77	49	37	12	75.0	17
Skane township	38	20	44.7	20.0	17	–	17	82.4	–	–	32	19	11	2	–	–
South Red River township	13	5	53.8	40.0	7	–	7	28.6	–	–	13	7	7	–	–	–
Spring Brook township	64	32	45.3	28.1	29	24.1	22	90.9	–	–	49	25	16	7	–	–
Svea township	38	21	50.0	38.1	19	–	19	68.4	15.8	–	23	13	9	6	33.3	6
Tegner township	41	19	31.7	–	13	–	11	100.0	–	–	25	15	8	4	–	–
Teien township	89	41	57.3	43.9	51	–	51	84.3	7.8	–	65	41	31	9	33.3	7
Thompson township	164	81	60.4	56.8	99	2.0	97	85.6	17.5	–	134	88	59	13	76.9	9
Koochiching County	12 628	6 052	60.7	51.4	7 623	6.1	7 117	82.8	13.8	3.6	8 262	5 771	4 057	814	56.6	615
Big Falls city	286	144	51.7	39.6	148	10.8	129	90.7	9.3	–	180	117	55	14	71.4	12
East Koochiching unorg.	288	137	62.2	51.1	179	2.8	165	93.3	30.3	–	215	140	99	20	70.0	24
International Falls city	6 555	3 131	58.1	48.0	3 770	5.3	3 574	76.0	10.5	6.6	4 144	2 960	2 048	391	54.7	315
Island View city	79	37	70.9	64.9	56	–	54	94.4	16.7	–	52	50	40	6	50.0	3
Littlefork city	631	327	58.6	46.8	370	10.8	326	83.7	23.6	–	413	242	157	58	62.1	38
Mizpah city	79	37	46.8	40.5	37	24.3	28	78.6	10.7	–	41	26	16	6	16.7	1
Nett Lake unorg.	38	15	57.9	33.3	22	22.7	12	58.3	–	–	30	11	7	4	–	–
Northome city	235	128	34.5	32.0	79	7.6	72	70.8	15.3	2.8	102	57	31	24	45.8	18
Northome unorg.	378	203	55.8	48.8	211	6.2	189	88.9	16.9	.5	245	153	115	31	64.5	28
Northwest Koochiching unorg.	445	186	64.3	54.3	286	9.4	259	71.0	29.3	3.9	316	224	160	33	63.6	19
Rainy Lake unorg.	3 228	1 529	68.6	61.4	2 213	5.8	2 074	93.8	14.8	.2	2 253	1 603	1 186	212	59.0	145
Ranier city	162	72	77.2	70.8	125	3.2	121	86.0	19.8	–	129	100	75	12	50.0	11
South Koochiching unorg.	224	106	56.7	49.1	127	9.4	114	86.8	5.3	–	142	88	68	3	–	1
Lac qui Parle County	6 793	3 477	57.2	48.2	3 873	3.9	3 688	70.5	8.0	.1	4 594	3 295	2 212	500	74.4	534
Agassiz township	92	46	48.9	32.6	45	4.4	43	27.9	4.7	–	60	39	25	5	100.0	9
Arena township	124	55	79.0	69.1	98	7.1	89	53.9	5.6	–	102	76	43	16	62.5	18
Augusta township	120	58	64.2	50.0	77	–	73	68.5	9.6	–	89	79	48	2	–	–
Baxter township	192	88	67.7	59.1	130	4.6	124	68.5	8.9	–	152	100	61	21	61.9	21
Bellingham city	178	90	61.2	51.1	109	3.7	104	63.5	15.4	–	127	87	61	17	70.6	17
Boyd city	175	94	56.0	52.1	98	6.1	92	76.1	21.7	–	109	83	46	15	53.3	10
Camp Release township	190	82	63.2	51.2	120	8.3	106	67.0	4.7	–	138	105	76	12	75.0	13
Cerro Gordo township	186	95	64.5	54.7	120	–	120	79.2	5.8	–	154	109	70	24	62.5	18
Dawson city	1 292	706	50.5	43.9	647	3.1	631	80.2	9.0	.3	759	569	346	72	69.4	71
Freeland township	139	60	65.5	66.7	91	3.3	88	60.2	8.0	–	112	76	46	11	100.0	20
Garfield township	136	66	66.9	65.2	91	–	89	70.8	9.0	–	109	75	50	27	88.9	36
Hamlin township	127	58	70.1	60.3	89	4.5	85	68.2	4.7	–	103	70	49	10	80.0	11
Hantho township	97	52	61.9	57.7	60	–	60	63.3	8.3	–	70	38	30	8	75.0	9
Lac qui Parle township	151	79	62.9	53.2	95	9.5	86	76.7	8.1	–	121	96	63	11	54.5	6
Lake Shore township	187	87	65.2	55.2	122	6.6	112	65.2	13.4	–	147	105	73	15	80.0	18
Louisburg city	32	15	40.6	26.7	13	–	13	46.2	–	–	15	13	12	6	50.0	5
Madison city	1 586	889	46.2	38.1	731	3.3	701	76.6	6.3	–	922	626	436	77	83.1	90
Madison township	211	98	77.7	79.6	164	4.9	154	80.5	7.1	–	171	115	86	23	87.0	32
Manfred township	82	41	63.4	58.5	50	4.0	50	64.0	–	–	59	40	26	8	100.0	19
Marietta city	179	94	53.6	45.7	96	11.5	83	69.9	10.8	–	115	68	52	4	50.0	2
Maxwell township	162	78	58.6	42.3	95	2.1	93	64.5	8.6	–	108	84	63	14	57.1	8
Mehurin township	69	34	82.6	88.2	57	–	57	52.6	3.5	–	65	46	24	5	100.0	7
Nassau city	82	43	56.1	32.6	46	4.3	44	50.0	15.9	–	52	38	25	5	20.0	2
Perry township	102	44	57.8	45.5	59	–	59	39.0	5.1	–	80	53	32	7	71.4	9
Providence township	184	85	70.7	64.7	130	4.6	116	62.1	6.0	–	140	115	77	17	100.0	19
Riverside township	261	127	62.1	54.3	162	2.5	154	74.0	7.1	–	181	148	114	24	79.2	26
Ten Mile Lake township	152	70	53.3	41.4	79	7.6	71	74.6	5.6	–	105	75	58	14	100.0	20
Walter township	170	79	63.5	46.8	108	4.6	103	62.1	3.9	–	127	93	69	18	61.1	12

TIPSII [UPF] GPH527 CENSUS90 7158260O 08/03/92 2:43 PM MACHINE: C DATA:CENSUS90S*PH5TIPSDA27. 07/31/92 15:34:18 TAPE: NONE FRAME: 20
TSF:CENSUS90*92. 07/31/92 15:35:47 UTF:CENSUS90*93. 07/31/92 15:35:47 META:CENSUS90S*PH5T7-827. 07/31/92 15:43:20

Table 5. Employment Status and Journey to Work Characteristics: 1990—Con.

[Data based on sample and subject to sampling variability, see text. For definitions of terms and meanings of symbols, see text]

State County County Subdivision Place	Persons 16 years and over															Own children under 6 years in families and subfamilies, all parents in household in labor force
			Labor force								Worked in 1989			Females with own children under 6 years		
			Percent in labor force		Civilian labor force		Workers					Worked 40 or more weeks in 1989				
								Means of transportation to work								
	Total	Female	Total	Female	Total	Percent unemployed	Total	Percent using car, truck, or van	Percent in carpools	Percent using public transportation	Total	Total	Usually worked 35 or more hours per week, 50 to 52 weeks	Total	Percent in labor force	
Lac qui Parle County—Con.																
Yellow Bank township	135	64	67.4	48.4	91	1.1	88	56.8	10.2	–	102	74	51	12	50.0	6
Ortonville city (pt.)	–	–	–	–	–	–	–	–	–	–	–	–	–	–	–	–
Lake County	8 182	4 118	58.2	49.3	4 760	9.6	4 217	85.8	10.1	.4	5 329	3 676	2 466	516	60.9	437
Beaver Bay city	114	49	66.7	65.3	76	21.1	60	96.7	11.7	–	89	58	28	2	100.0	2
Beaver Bay township	401	190	68.3	61.1	274	14.6	218	90.8	14.2	–	302	188	109	33	51.5	23
Crystal Bay township	371	188	64.4	51.1	239	21.3	176	75.0	13.6	–	271	170	110	35	62.9	42
Fall Lake township	383	174	59.3	54.6	227	7.9	201	72.1	13.9	5.5	276	170	130	12	58.3	10
Lake No. 1 unorg.	67	31	49.3	38.7	33	–	31	77.4	25.8	–	35	21	15	–	–	–
Lake No. 2 unorg.	1 403	676	63.6	54.7	893	9.2	784	93.1	6.3	–	969	689	490	104	64.4	95
Silver Bay city	1 510	752	51.2	44.1	773	12.5	668	89.1	9.3	–	912	522	314	96	52.1	60
Silver Creek township	844	416	60.3	51.4	509	5.9	473	89.9	7.0	.4	556	405	253	49	73.5	38
Stony River township	183	76	68.3	56.6	125	14.4	102	70.6	18.6	–	144	103	69	7	100.0	11
Two Harbors city	2 906	1 566	55.4	45.9	1 611	6.5	1 504	82.3	10.8	.3	1 775	1 350	948	178	59.6	156
Lake of the Woods County	3 042	1 507	65.1	60.7	1 977	3.9	1 856	77.9	26.3	–	2 151	1 627	1 233	248	78.2	314
Baudette city	870	479	62.8	55.9	544	5.7	502	74.3	18.7	–	572	414	288	62	75.8	76
District 1 unorg.	39	17	69.2	64.7	27	–	27	51.9	–	–	25	17	12	–	–	–
District 2 unorg.	309	132	65.7	71.2	203	6.9	189	97.9	11.6	–	228	174	130	11	100.0	13
District 3 unorg.	579	274	67.7	65.3	392	3.1	354	84.7	33.6	–	440	345	259	58	62.1	45
District 4 unorg.	691	363	62.8	58.1	434	1.2	423	64.3	21.5	–	480	376	303	61	86.9	109
District 5 unorg.	373	156	72.4	69.9	270	5.6	254	87.0	50.4	–	284	213	179	42	85.7	55
Roosevelt city (pt.)	2	2	100.0	100.0	2	–	2	100.0	–	–	2	2	2	–	–	–
Williams city	179	84	58.7	48.8	105	–	105	75.2	33.3	–	120	86	60	14	78.6	16
Le Sueur County	17 045	8 608	67.9	60.0	11 557	5.3	10 759	83.5	13.5	.5	12 777	9 491	6 731	1 442	74.7	1 517
Cleveland city	477	233	74.6	65.2	354	2.0	345	90.1	16.8	–	385	307	237	67	89.6	77
Cleveland township	385	185	72.7	69.2	280	3.9	265	77.0	9.4	–	313	251	176	25	68.0	22
Cordova township	374	181	66.3	54.1	248	6.0	233	76.0	11.6	–	302	203	144	43	60.5	30
Derrynane township	432	199	71.8	60.8	306	4.9	291	76.3	9.3	–	334	257	196	47	87.2	54
Elysian city (pt.)	342	170	66.4	61.2	224	6.7	207	80.2	25.1	–	258	182	116	27	70.4	18
Elysian township	612	289	65.8	57.4	403	7.9	367	88.3	22.9	–	458	333	230	57	71.9	59
Heidelberg city	66	36	74.2	80.6	49	18.4	40	90.0	12.5	–	51	28	21	3	100.0	–
Kasota city	487	252	70.4	65.9	343	5.5	314	95.2	9.6	–	364	299	220	42	81.0	36
Kasota township	967	455	78.5	71.9	759	4.1	710	89.7	10.8	.4	818	660	469	72	87.5	98
Kilkenny city	112	59	58.9	44.1	66	12.1	58	84.5	25.9	–	74	46	30	20	60.0	18
Kilkenny township	334	161	73.1	67.1	244	6.1	227	85.5	11.9	.9	260	192	142	22	72.7	25
Lanesburgh township	1 073	515	79.7	69.1	855	2.9	800	85.6	13.3	.5	908	683	469	156	75.0	152
Le Center city	1 476	791	60.6	54.1	895	5.7	836	77.6	11.4	.7	1 036	741	521	131	75.6	149
Le Sueur city	2 733	1 461	64.3	56.7	1 755	4.4	1 664	83.4	12.9	1.9	1 952	1 410	1 030	263	69.6	257
Lexington township	559	258	71.7	64.3	401	10.2	352	81.3	6.8	–	428	308	213	40	75.0	42
Montgomery city	1 792	934	61.8	52.0	1 107	7.9	1 003	87.3	15.2	–	1 216	860	578	134	70.9	145
Montgomery township	438	195	71.0	57.9	311	3.5	292	78.4	9.9	–	346	248	172	19	52.6	19
New Prague city (pt.)	936	481	69.2	65.5	648	3.1	620	73.1	10.2	–	691	543	417	40	95.0	59
Ottawa township	243	125	74.9	73.6	182	5.5	172	82.0	9.3	1.2	194	150	108	20	75.0	20
Sharon township	423	199	77.3	74.4	327	5.2	304	78.9	13.2	.7	362	271	199	30	76.7	37
Tyrone township	463	223	68.5	56.5	317	5.7	297	83.8	14.8	–	360	271	194	27	88.9	35
Washington township	486	239	69.1	58.2	336	6.5	311	90.4	13.8	–	383	291	225	35	48.6	23
Waterville city	1 357	726	61.7	52.9	837	6.7	748	85.0	21.1	.4	918	674	440	84	76.2	97
Waterville township	478	241	64.9	65.1	310	1.3	303	83.2	12.5	.7	366	283	184	38	78.9	45
Lincoln County	5 310	2 745	56.6	47.7	3 003	2.8	2 897	67.8	12.1	.2	3 486	2 592	1 696	325	75.7	336
Alta Vista township	179	77	76.0	67.5	136	1.5	134	63.4	5.2	–	147	110	67	15	80.0	20
Arco city	81	41	74.1	68.3	60	10.0	54	88.9	20.4	–	56	38	21	13	100.0	17
Ash Lake township	146	77	56.8	42.9	83	–	83	67.5	9.6	–	99	75	48	8	75.0	14
Diamond Lake township	165	75	69.1	50.7	114	4.4	105	67.6	2.9	–	125	102	45	11	63.6	7
Drammen township	126	63	59.5	49.2	75	8.0	69	49.3	2.9	–	99	67	46	14	71.4	13
Hansonville township	108	51	79.6	72.5	86	–	83	69.9	12.0	–	96	80	65	7	71.4	8
Hendricks city	579	333	40.4	33.3	234	3.4	226	76.1	10.2	–	277	198	119	22	68.2	26
Hendricks township	210	102	69.5	64.7	146	–	146	61.6	10.3	2.1	162	135	92	16	87.5	16
Hope township	213	110	72.3	57.3	154	7.8	140	67.1	10.0	–	166	120	74	30	63.3	31
Ivanhoe city	625	362	50.2	45.9	314	1.9	304	78.3	17.4	–	378	278	184	47	85.1	44
Lake Benton city	555	284	49.0	41.9	272	1.8	267	81.6	16.1	–	311	221	153	20	60.0	20
Lake Benton township	148	63	68.9	52.4	102	2.0	97	58.8	24.7	4.1	112	85	62	6	66.7	16
Lake Stay township	138	71	63.0	59.2	87	6.9	81	55.6	14.8	–	93	79	58	8	100.0	8
Limestone township	142	61	63.4	52.5	90	–	90	41.1	3.3	–	111	82	56	7	71.4	6
Marble township	161	76	61.5	53.9	99	2.0	93	58.1	11.8	–	132	94	64	8	100.0	12
Marshfield township	175	81	66.3	59.3	116	3.4	112	55.4	17.9	–	137	108	65	10	60.0	8

TIPSII [UPF] GPH527 CENSUS90 7158260O 08/03/92 2:43 PM MACHINE: C DATA:CENSUS90S*PH5TPSDA27. 07/31/92 15:34:18 TAPE: NONE FRAME: 21
TSF:CENSUS90*92. 07/31/92 15:35:47 UTF:CENSUS90*93. 07/31/92 15:35:47 META:CENSUS90S*PH5T7-827. 07/31/92 15:43:20

Table 5. Employment Status and Journey to Work Characteristics: 1990—Con.

[Data based on sample and subject to sampling variability, see text. For definitions of terms and meanings of symbols, see text]

State County County Subdivision Place	Persons 16 years and over															
			Labor force								Worked in 1989			Females with own children under 6 years		
			Percent in labor force		Civilian labor force		Workers					Worked 40 or more weeks in 1989				
								Means of transportation to work								
	Total	Female	Total	Female	Total	Percent unemployed	Total	Percent using car, truck, or van	Percent in carpools	Percent using public transportation	Total	Total	Usually worked 35 or more hours per week, 50 to 52 weeks	Total	Percent in labor force	Own children under 6 years in families and subfamilies, all parents in household in labor force
Lincoln County—Con.																
Royal township	197	90	64.5	55.6	127	2.4	124	56.5	8.9	–	145	108	83	18	72.2	16
Shaokatan township	156	70	64.7	54.3	101	–	101	46.5	4.0	–	113	92	71	11	63.6	8
Tyler city	1 010	564	48.3	42.6	488	2.5	474	80.4	15.0	–	589	426	252	44	79.5	39
Verdi township	196	94	60.7	44.7	119	4.2	114	42.1	4.4	–	138	94	71	10	70.0	7
Lyon County	18 696	9 725	67.0	59.0	12 513	4.6	11 792	79.1	10.2	.7	14 014	9 939	6 626	1 521	73.4	1 481
Amiret township	189	89	72.5	59.6	137	1.5	130	71.5	1.5	–	146	120	79	13	69.2	10
Balaton city	582	328	49.0	41.8	283	1.8	272	78.7	15.1	–	323	231	144	23	91.3	30
Clifton township	189	90	76.2	64.4	142	4.9	135	77.0	17.8	–	143	110	82	23	69.6	21
Coon Creek township	192	88	71.4	68.2	137	4.4	125	69.6	8.0	–	149	109	72	22	86.4	30
Cottonwood city	718	368	61.6	55.7	442	3.6	415	82.7	17.3	–	505	391	288	81	86.4	82
Custer township	220	108	63.2	54.6	139	1.4	131	55.0	9.9	–	142	113	90	16	68.8	13
Eidsvold township	153	72	62.1	47.2	93	7.5	86	54.7	4.7	–	106	86	67	13	46.2	12
Fairview township	353	174	68.6	56.3	242	2.5	236	73.3	9.7	–	274	223	153	50	60.0	44
Florence city	43	20	46.5	20.0	20	30.0	14	85.7	14.3	–	24	6	4	5	40.0	1
Garvin city	120	72	64.2	52.8	77	16.9	64	96.9	21.9	–	84	46	26	11	72.7	5
Ghent city	204	104	75.0	71.2	150	6.7	143	80.4	7.7	–	163	120	92	22	86.4	29
Grandview township	220	107	73.6	62.6	162	11.7	143	67.1	2.8	–	181	136	109	22	68.2	19
Island Lake township	174	79	65.5	59.5	114	6.1	107	56.1	9.3	–	132	111	85	14	57.1	11
Lake Marshall township	367	173	79.6	70.5	292	4.5	277	89.5	9.4	–	313	236	170	22	68.2	29
Lucas township	209	105	79.9	66.7	167	4.2	160	66.9	8.8	–	180	149	110	20	65.0	18
Lynd city	220	96	71.8	65.6	158	8.2	145	91.0	15.9	–	171	131	98	13	30.8	9
Lynd township	318	143	76.7	62.2	244	3.7	235	80.4	13.2	–	259	212	133	33	57.6	29
Lyons township	149	70	71.1	61.4	106	–	103	68.9	9.7	–	124	91	77	21	85.7	25
Marshall city	9 373	4 946	69.8	62.4	6 530	4.4	6 182	81.5	9.0	1.2	7 365	4 996	3 187	732	71.0	661
Minneota city	1 088	610	57.0	48.4	618	6.0	570	82.6	16.3	.4	707	495	322	67	83.6	87
Monroe township	178	86	65.2	53.5	116	1.7	114	81.6	8.8	–	141	95	68	17	82.4	18
Nordland township	190	86	71.1	65.1	135	3.0	131	58.8	4.6	–	158	115	80	15	60.0	11
Rock Lake township	240	120	72.1	66.7	173	5.8	163	69.3	14.1	.6	183	138	104	23	100.0	32
Russell city	303	154	56.1	56.5	170	7.6	155	87.1	23.9	–	206	144	95	29	82.8	25
Shelburne township	148	65	75.7	64.6	112	8.0	101	58.4	5.9	4.0	119	98	72	9	44.4	10
Sodus township	206	92	72.8	65.2	150	2.7	137	67.2	2.9	–	160	118	77	11	54.5	12
Stanley township	182	89	76.4	59.6	139	2.9	133	56.4	9.0	–	146	110	79	26	73.1	30
Taunton city	139	73	67.6	68.5	94	8.5	78	76.9	12.8	–	99	61	45	16	75.0	19
Tracy city	1 632	929	54.5	48.1	890	4.2	844	87.2	11.3	–	990	700	426	106	81.1	106
Vallers township	197	92	69.5	64.1	137	4.4	129	63.6	3.1	–	157	128	103	24	91.7	30
Westerheim township	200	97	72.0	61.9	144	3.5	134	56.0	9.0	–	164	120	89	22	81.8	23
McLeod County	23 669	12 092	69.9	62.0	16 515	3.3	15 726	84.0	12.9	.3	18 059	13 925	10 296	2 123	77.3	2 368
Acoma township	733	353	76.8	69.1	563	5.5	526	88.0	8.9	–	611	492	358	66	83.3	76
Bergen township	617	289	74.4	67.8	459	5.0	435	66.9	15.4	–	504	400	298	49	85.7	58
Biscay city	88	37	72.7	62.2	64	3.1	62	91.9	9.7	–	69	50	37	7	100.0	9
Brownton city	573	294	63.9	54.8	366	6.6	338	88.8	23.4	–	398	306	219	44	93.2	59
Collins township	372	166	66.9	59.6	249	5.2	230	72.2	11.7	–	278	217	152	34	85.3	34
Glencoe city	3 560	1 885	67.2	59.6	2 387	2.3	2 306	87.6	15.9	.6	2 621	1 979	1 407	259	72.2	275
Glencoe township	467	231	79.0	73.2	369	.8	361	77.8	12.2	–	392	309	227	35	85.7	37
Hale township	697	330	69.7	60.0	486	2.9	460	73.5	13.7	–	520	411	306	56	55.4	44
Hassan Valley township	564	266	75.5	67.3	426	.9	416	86.1	7.5	.5	466	359	257	48	77.1	47
Helen township	632	307	75.8	68.1	479	3.3	455	73.0	5.7	–	518	406	313	74	87.8	66
Hutchinson city	8 432	4 459	70.5	62.1	5 922	3.2	5 629	89.1	10.1	.4	6 441	4 975	3 765	882	75.9	1 010
Hutchinson township	775	382	75.1	71.2	582	3.3	553	86.4	13.4	.2	610	485	374	55	81.8	69
Lester Prairie city	867	462	71.7	64.5	622	5.3	584	78.8	15.6	1.4	668	519	352	99	84.8	104
Lynn township	549	257	74.9	68.1	408	1.2	394	73.1	12.2	–	441	348	270	48	68.8	46
Penn township	286	122	66.1	60.7	189	3.7	177	70.1	10.2	–	240	168	126	29	86.2	25
Plato city	281	135	67.6	57.0	190	2.6	185	91.9	17.3	–	206	154	105	22	81.8	28
Rich Valley township	520	245	69.4	58.8	361	3.3	343	72.6	11.7	–	423	304	236	42	76.2	57
Round Grove township	259	128	57.5	45.3	149	2.7	145	62.8	6.9	–	176	128	94	18	72.2	14
Silver Lake city	610	334	62.3	52.4	380	5.5	355	83.7	21.7	–	426	310	229	43	69.8	48
Stewart city	421	219	61.0	54.8	257	4.7	241	84.6	34.4	–	286	198	154	30	83.3	27
Sumter township	376	186	64.4	58.6	242	2.5	230	81.7	10.9	–	275	216	156	33	78.8	40
Winsted city	1 204	637	63.9	58.9	769	2.5	741	82.3	14.4	.7	841	655	484	88	84.1	124
Winsted township	786	368	75.8	67.1	596	3.9	560	77.7	18.9	–	649	536	377	62	69.4	71

TIPSII [UPF] GPH527 CENSUS90 7158260O 08/03/92 2:43 PM MACHINE: C DATA:CENSUS90S*PH5TIPSDA27. 07/31/92 15:34:18 TAPE: NONE FRAME: 22
TSF:CENSUS90*92. 07/31/92 15:35:47 UTF:CENSUS90*93. 07/31/92 15:35:47 META:CENSUS90S*PH5T7-827. 07/31/92 15:43:20

Table 5. Employment Status and Journey to Work Characteristics: 1990—Con.

[Data based on sample and subject to sampling variability, see text. For definitions of terms and meanings of symbols, see text]

State County County Subdivision Place	Persons 16 years and over															Own children under 6 years in families and subfamilies, all parents in household in labor force
			Labor force								Worked in 1989			Females with own children under 6 years		
			Percent in labor force		Civilian labor force		Workers					Worked 40 or more weeks in 1989				
								Means of transportation to work								
	Total	Female	Total	Female	Total	Percent unemployed	Total	Percent using car, truck, or van	Percent in carpools	Percent using public transportation	Total	Total	Usually worked 35 or more hours per week, 50 to 52 weeks	Total	Percent in labor force	
Mahnomen County	3 655	1 830	50.4	45.3	1 842	9.4	1 653	74.9	11.1	.4	2 329	1 445	1 009	289	49.1	182
Beaulieu township	99	44	39.4	45.5	39	25.6	29	86.2	–	–	66	31	17	2	100.0	4
Bejou city	76	35	32.9	22.9	25	28.0	18	55.6	–	11.1	38	18	10	8	25.0	3
Bejou township	84	44	61.9	59.1	52	11.5	46	52.2	2.2	–	57	42	29	5	40.0	3
Chief township	129	60	38.8	48.3	50	30.0	35	88.6	20.0	–	91	45	22	9	66.7	5
Clover township	87	43	48.3	55.8	42	–	37	70.3	5.4	–	57	28	13	13	46.2	6
Gregory township	79	31	48.1	61.3	38	5.3	36	72.2	5.6	–	65	30	16	7	100.0	6
Heier township	112	46	67.9	73.9	76	–	76	76.3	7.9	–	81	65	45	12	100.0	11
Island Lake township	203	93	62.1	60.2	126	11.9	111	72.1	16.2	1.8	137	95	79	12	66.7	13
La Garde township	70	26	52.9	65.4	37	2.7	36	77.8	25.0	–	40	26	17	8	75.0	7
Lake Grove township	127	55	42.5	45.5	54	5.6	51	74.5	13.7	–	98	54	34	13	38.5	5
Mahnomen city	886	509	43.9	35.0	389	3.6	367	69.2	3.8	–	469	330	218	45	42.2	27
Marsh Creek township	105	54	61.0	51.9	64	7.8	59	67.8	15.3	–	81	55	37	7	100.0	10
Oakland township	153	68	43.8	52.9	67	9.0	61	88.5	9.8	–	114	50	40	15	46.7	11
Pembina township	399	198	63.2	57.1	252	5.2	239	82.0	10.9	.8	298	219	165	26	61.5	13
Popple Grove township	140	66	58.6	45.5	82	7.3	76	68.4	14.5	–	95	72	54	11	36.4	3
Rosedale township	106	57	56.6	45.6	60	6.7	56	69.6	–	–	70	42	32	9	88.9	10
Southeast Mahnomen unorg.	146	72	38.4	30.6	56	23.2	43	95.3	44.2	–	77	32	18	10	60.0	12
Twin Lakes township	399	204	44.1	33.3	176	26.1	128	78.9	12.5	–	222	96	76	60	18.3	13
Naytahwaush CDP	228	116	34.2	25.9	78	25.6	58	77.6	10.3	–	103	42	34	39	10.3	6
Waubun city	255	125	61.6	56.0	157	5.1	149	77.2	20.1	–	173	115	87	17	47.1	20
Marshall County	8 220	4 082	57.4	49.0	4 720	7.8	4 305	75.9	13.9	.4	5 875	3 593	2 461	590	65.3	534
Agder township	79	39	51.9	51.3	41	–	41	82.9	19.5	–	56	34	22	5	60.0	7
Alma township	90	41	35.6	36.6	32	6.3	30	100.0	6.7	–	50	29	17	2	100.0	–
Alvarado city	278	144	65.8	56.9	183	4.9	172	87.2	12.8	–	226	134	100	25	60.0	14
Argyle city	451	248	59.4	51.2	268	11.9	236	75.8	10.6	–	328	186	131	48	81.3	49
Augsburg township	72	36	48.6	47.2	35	–	35	77.1	11.4	5.7	57	25	21	5	40.0	7
Big Woods township	98	46	38.8	19.6	38	5.3	36	72.2	8.3	–	65	31	27	7	28.6	4
Bloomer township	71	27	47.9	66.7	34	14.7	29	86.2	20.7	–	51	20	17	8	75.0	3
Boxville township	29	11	31.0	36.4	9	–	9	100.0	22.2	–	22	11	9	–	–	–
Cedar township	78	34	56.4	52.9	44	–	44	84.1	47.7	–	62	35	25	3	66.7	5
Como township	54	31	72.2	58.1	39	–	39	71.8	10.3	–	43	31	19	–	–	–
Comstock township	114	57	48.2	35.1	55	7.3	51	68.6	3.9	–	67	54	28	10	40.0	6
Donnelly township	14	6	64.3	16.7	9	11.1	8	75.0	–	–	11	9	9	2	–	–
Eagle Point township	58	28	48.3	21.4	28	–	28	64.3	17.9	–	42	25	25	9	33.3	4
East Park township	10	4	80.0	100.0	8	25.0	6	–	–	33.3	8	6	4	–	–	–
East Valley township	37	15	64.9	46.7	24	8.3	22	77.3	–	–	28	16	12	–	–	–
Eckvoll township	91	44	67.0	68.2	61	4.9	54	64.8	14.8	–	73	51	30	15	86.7	14
Espelie township	29	15	58.6	66.7	17	–	17	64.7	–	–	26	16	5	1	100.0	1
Excel township	195	86	70.3	60.5	137	6.6	128	64.1	7.0	–	163	105	82	10	60.0	4
Foldahl township	94	43	55.3	51.2	52	23.1	37	83.8	24.3	–	68	34	17	3	100.0	5
Fork township	26	16	46.2	25.0	12	16.7	10	60.0	20.0	–	12	8	6	–	–	–
Grand Plain township	62	29	61.3	41.4	38	2.6	37	45.9	–	5.4	46	29	20	5	20.0	2
Grygla city	178	89	50.6	44.9	90	6.7	81	56.8	19.8	–	106	59	33	16	68.8	10
Holt city	87	42	66.7	52.4	58	24.1	44	95.5	15.9	–	60	31	20	4	50.0	5
Holt township	152	70	61.2	62.9	93	17.2	77	63.6	5.2	–	117	67	37	9	100.0	16
Huntly township	89	42	65.2	64.3	58	10.3	52	53.8	17.3	–	64	42	34	4	100.0	7
Lincoln township	99	49	63.6	55.1	63	14.3	54	81.5	14.8	3.7	74	49	32	6	33.3	2
Linsell township	41	17	61.0	41.2	25	–	25	52.0	36.0	–	30	19	15	1	100.0	3
McCrea township	203	103	59.6	53.4	121	5.8	105	94.3	3.8	–	147	86	57	18	77.8	19
Marsh Grove township	101	46	62.4	47.8	63	9.5	57	50.9	7.0	–	77	43	30	9	66.7	7
Middle River city	220	120	50.9	45.0	112	12.5	94	71.3	29.8	–	128	79	43	10	50.0	4
Middle River township	101	54	71.3	63.0	72	6.9	67	85.1	26.9	–	82	63	43	4	50.0	4
Moose River township	25	10	72.0	80.0	18	11.1	16	56.3	–	–	25	12	5	2	–	–
Moylan township	96	44	67.7	61.4	65	1.5	64	46.9	14.1	–	84	62	45	4	50.0	1
Mud Lake unorg.	–	–	–	–	–	–	–	–	–	–	–	–	–	–	–	–
Nelson Park township	111	47	54.1	40.4	60	1.7	59	83.1	6.8	–	79	53	41	15	26.7	8
Newfolden city	238	136	53.4	47.1	127	11.8	112	68.8	22.3	1.8	153	103	53	28	57.1	25
New Folden township	163	66	63.2	54.5	103	5.8	96	75.0	16.7	–	137	87	69	12	83.3	14
New Maine township	150	62	67.3	66.1	101	13.9	85	84.7	22.4	–	129	61	41	13	46.2	9
New Solum township	224	113	66.1	59.3	148	13.5	128	90.6	29.7	–	175	99	75	20	75.0	11
Oak Park township	154	70	50.0	38.6	77	–	77	72.7	3.9	2.6	106	69	51	2	–	–

TIPSII [UPF] GPH527 CENSUS90 7158260O 08/03/92 2:43 PM MACHINE: C DATA:CENSUS90S*PH5TIPSDA27. 07/31/92 15:34:18 TAPE: NONE FRAME: 23
TSF:CENSUS90*92. 07/31/92 15:35:47 UTF:CENSUS90*93. 07/31/92 15:35:47 META:CENSUS90S*PH5T7-827. 07/31/92 15:43:20

Table 5. Employment Status and Journey to Work Characteristics: 1990—Con.

[Data based on sample and subject to sampling variability, see text. For definitions of terms and meanings of symbols, see text]

State County County Subdivision Place	Persons 16 years and over															Own children under 6 years in families and subfamilies, all parents in household in labor force
			Labor force								Worked in 1989			Females with own children under 6 years		
			Percent in labor force		Civilian labor force		Workers					Worked 40 or more weeks in 1989				
								Means of transportation to work								
	Total	Female	Total	Female	Total	Percent unemployed	Total	Percent using car, truck, or van	Percent in carpools	Percent using public transportation	Total	Total	Usually worked 35 or more hours per week, 50 to 52 weeks	Total	Percent in labor force	
Marshall County—Con.																
Oslo city	309	154	52.8	40.9	163	4.3	156	81.4	10.9	–	198	103	87	23	43.5	13
Parker township	36	17	44.4	11.8	16	6.3	15	33.3	26.7	–	21	12	8	5	!	–
Rollis township	99	46	49.5	41.3	49	4.1	47	61.7	17.0	–	71	35	18	–	!	2
Sinnott township	58	25	46.6	32.0	27	–	27	85.2	–	–	41	24	17	6	66.7	6
Spruce Valley township	199	98	59.8	46.9	119	13.4	103	72.8	25.2	3.9	136	79	47	13	69.2	11
Stephen city	527	278	58.4	49.6	308	4.9	293	77.8	9.2	–	389	237	160	43	93.0	61
Strandquist city	81	40	43.2	35.0	35	11.4	31	77.4	45.2	–	46	12	10	4	50.0	4
Tamarac township	89	32	55.1	40.6	49	8.2	40	82.5	25.0	–	65	38	26	5	60.0	6
Thief Lake township	31	14	64.5	85.7	20	–	20	50.0	35.0	–	24	18	6	–	!	–
Valley township	142	69	56.3	63.8	80	30.0	54	79.6	16.7	3.7	101	60	26	14	85.7	16
Vega township	106	51	51.9	35.3	55	5.5	52	57.7	–	–	76	46	38	10	20.0	2
Veldt township	38	17	42.1	29.4	16	50.0	8	100.0	25.0	–	28	10	8	2	!	–
Viking city	57	34	57.9	55.9	33	–	33	81.8	–	–	38	21	17	2	!	–
Viking township	156	69	63.5	50.7	99	10.1	89	74.2	14.6	–	125	78	59	1	100.0	2
Wanger township	88	37	44.3	24.3	39	5.1	35	62.9	11.4	–	49	30	23	8	62.5	8
Warren city	1 379	751	54.7	46.9	755	5.6	706	83.6	11.9	.1	913	629	421	85	77.6	101
Warrenton township	85	44	65.9	50.0	56	–	56	82.1	8.9	–	61	43	31	8	75.0	10
West Valley township	108	44	72.2	63.6	78	–	78	57.7	–	–	84	58	46	5	100.0	10
Whiteford township	46	25	80.4	72.0	37	8.1	34	76.5	23.5	–	43	32	19	5	100.0	5
Wright township	124	57	54.8	31.6	68	–	66	78.8	12.1	–	89	55	44	16	25.0	7
Martin County	17 415	9 111	62.7	53.4	10 894	4.8	10 263	80.6	8.6	.5	12 223	9 023	6 276	1 328	67.5	1 197
Cedar township	207	99	64.7	61.6	134	–	129	58.1	6.2	–	166	115	84	14	85.7	14
Center Creek township	241	123	60.2	48.8	145	2.8	135	82.2	13.3	–	175	127	84	21	71.4	22
Ceylon city	348	173	56.0	43.9	195	6.7	182	74.2	19.8	–	236	159	107	20	75.0	22
Dunnell city	134	64	64.9	62.5	87	4.6	83	81.9	8.4	–	98	66	42	13	76.9	16
East Chain township	258	122	62.8	53.3	162	1.9	159	71.1	9.4	–	198	147	106	27	44.4	19
Elm Creek township	155	74	67.7	63.5	105	6.7	98	60.2	11.2	–	125	97	76	15	73.3	9
Fairmont city	8 667	4 720	62.8	53.9	5 441	4.7	5 114	85.3	7.4	1.0	6 065	4 463	3 101	667	67.6	567
Fairmont township	214	102	71.5	68.6	153	3.3	148	77.0	4.1	–	163	121	83	17	70.6	13
Fox Lake township	200	93	73.0	48.4	146	7.5	135	72.6	10.4	2.2	155	112	74	37	43.2	24
Fraser township	256	113	72.7	61.9	186	5.4	176	65.9	5.1	–	206	157	113	27	55.6	17
Galena township	199	90	64.3	55.6	126	–	128	64.8	9.4	–	139	117	83	21	81.0	28
Granada city	263	137	61.6	61.3	162	3.1	155	89.0	20.6	–	192	136	84	17	88.2	24
Jay township	204	93	63.2	55.9	129	–	129	67.4	4.7	–	147	121	76	15	66.7	16
Lake Belt township	172	88	44.8	30.7	77	5.2	73	79.5	8.2	–	111	79	53	10	80.0	12
Lake Fremont township	185	86	71.4	62.8	132	7.6	120	63.3	6.7	–	140	98	66	15	66.7	16
Manyaska township	244	124	73.8	63.7	180	5.0	165	70.3	3.0	–	194	143	94	18	50.0	21
Nashville township	185	86	64.9	65.1	120	1.7	116	85.3	6.0	–	141	105	73	11	100.0	11
Northrop city	194	105	72.2	61.9	140	7.9	127	79.5	7.1	–	147	116	82	16	75.0	16
Ormsby city (pt.)	51	26	56.9	53.8	29	17.2	24	91.7	8.3	–	31	24	16	4	50.0	2
Pleasant Prairie township	248	109	65.7	57.8	163	4.9	153	72.5	5.2	–	191	150	113	18	88.9	25
Rolling Green township	247	106	72.9	58.5	180	3.3	174	81.0	5.2	–	195	158	102	14	28.6	5
Rutland township	332	157	69.3	61.1	230	1.7	224	79.9	10.3	–	245	206	147	28	71.4	23
Sherburn city	862	461	56.3	47.5	481	6.7	450	79.6	12.4	–	538	375	254	56	51.8	38
Silver Lake township	418	196	70.1	59.7	291	6.5	270	81.1	11.1	–	329	216	160	21	81.0	19
Tenhassen township	256	126	62.5	46.8	160	3.1	153	58.2	9.2	–	180	145	120	18	55.6	11
Trimont city	595	346	48.9	41.9	291	2.7	280	79.6	7.5	–	346	234	148	28	60.7	31
Truman city	1 023	565	54.1	42.7	545	7.5	505	81.6	12.1	–	600	441	295	71	83.1	73
Waverly township	203	92	75.4	59.8	153	5.2	143	62.9	11.9	–	157	127	94	21	71.4	19
Welcome city	591	304	60.7	52.6	358	8.1	324	85.2	11.1	–	403	296	213	43	65.1	49
Westford township	263	131	73.4	65.6	193	1.0	191	73.8	11.0	–	210	172	133	25	76.0	35
Meeker County	15 353	7 866	63.9	54.8	9 789	5.0	9 195	82.7	12.6	.1	10 916	8 046	5 549	1 327	71.7	1 330
Acton township	325	153	66.2	51.0	215	2.3	210	74.3	15.7	.5	252	201	141	21	71.4	20
Cedar Mills city	63	38	66.7	60.5	42	4.8	40	90.0	15.0	–	47	29	9	–	–	1
Cedar Mills township	404	199	73.8	63.8	298	6.7	277	66.4	5.8	–	323	232	169	41	70.7	43
Collinwood township	611	284	72.0	63.4	440	4.3	421	88.1	12.1	–	503	360	257	45	66.7	32
Cosmos city	468	253	56.8	51.0	266	6.8	240	80.0	19.6	–	283	201	138	28	75.0	39
Cosmos township	196	91	71.9	64.8	141	–	135	71.1	11.1	–	155	124	91	13	84.6	19
Danielson township	249	116	64.7	61.2	161	3.7	155	65.8	8.4	–	191	141	102	22	68.2	27
Darwin city	225	117	54.2	41.0	122	9.8	108	85.2	9.3	–	134	93	62	31	67.7	26
Darwin township	496	244	77.0	64.3	379	5.3	352	84.1	16.5	–	389	303	225	50	82.0	57
Dassel city	847	481	60.1	49.7	509	2.0	497	86.9	18.5	–	556	419	280	59	76.3	63

TIPSII [UPF] GPH527 CENSUS90 7158260O 08/03/92 2:43 PM MACHINE: C DATA:CENSUS90S*PH5TIPSDA27. 07/31/92 15:34:18 TAPE: NONE FRAME: 24
TSF:CENSUS90*92. 07/31/92 15:35:47 UTF:CENSUS90*93. 07/31/92 15:35:47 META:CENSUS90S*PH5T7-827. 07/31/92 15:43:20

Table 5. **Employment Status and Journey to Work Characteristics: 1990**—Con.

[Data based on sample and subject to sampling variability, see text. For definitions of terms and meanings of symbols, see text]

State County County Subdivision Place	Persons 16 years and over															Own children under 6 years in families and subfamilies, all parents in household in labor force
			Labor force								Worked in 1989			Females with own children under 6 years		
			Percent in labor force		Civilian labor force		Workers					Worked 40 or more weeks in 1989				
								Means of transportation to work								
	Total	Female	Total	Female	Total	Percent unemployed	Total	Percent using car, truck, or van	Percent in carpools	Percent using public transportation	Total	Total	Usually worked 35 or more hours per week, 50 to 52 weeks	Total	Percent in labor force	
Meeker County—Con.																
Dassel township	728	356	73.2	68.8	533	3.0	505	88.1	15.2	–	584	441	288	58	75.9	62
Eden Valley city (pt.)	308	159	49.4	40.3	152	9.9	137	73.0	20.4	–	169	104	65	15	100.0	32
Ellsworth township	503	246	68.6	61.8	343	5.0	322	86.0	12.4	–	395	306	224	33	63.6	35
Forest City township	465	222	69.2	64.0	322	3.1	312	78.2	6.7	–	357	284	181	36	88.9	44
Forest Prairie township	585	266	66.0	57.1	386	10.4	337	84.0	20.5	–	420	301	192	65	80.0	84
Greenleaf township	488	240	70.3	63.8	343	2.0	334	85.3	6.6	–	381	300	232	39	87.2	41
Grove City city	425	219	71.5	62.6	304	6.3	282	78.4	7.4	–	322	237	149	32	87.5	37
Harvey township	259	113	80.7	72.6	209	9.6	184	79.3	8.2	–	209	165	123	42	81.0	44
Kingston city	100	53	49.0	41.5	49	16.3	39	87.2	10.3	–	58	32	27	7	28.6	2
Kingston township	728	358	61.8	50.6	450	8.4	408	82.1	15.7	–	520	365	265	78	62.8	71
Litchfield city	4 519	2 497	58.2	49.7	2 623	3.5	2 502	87.7	12.0	.2	3 000	2 192	1 462	401	62.1	311
Litchfield township	573	277	74.9	66.1	429	2.3	415	84.3	9.9	–	463	350	251	48	66.7	46
Manannah township	452	214	68.4	58.9	304	8.6	283	73.9	15.5	–	342	245	176	37	94.6	52
Swede Grove township	281	137	70.5	56.9	198	4.5	185	59.5	4.3	–	234	166	119	39	84.6	47
Union Grove township	431	213	59.4	52.1	256	7.8	236	79.2	11.0	–	289	214	156	43	67.4	40
Watkins city	624	320	50.5	40.9	315	10.2	279	79.9	12.5	–	340	241	165	44	79.5	55
Mille Lacs County	13 791	7 140	61.6	53.6	8 479	6.1	7 799	83.6	13.8	.1	9 323	6 698	4 810	1 175	68.8	1 112
Bock city	78	41	66.7	53.7	52	–	52	92.3	25.0	–	54	40	29	10	80.0	13
Bogus Brook township	622	287	75.1	67.6	467	2.8	441	70.3	13.2	–	508	422	314	50	72.0	60
Borgholm township	721	361	69.6	64.5	502	8.2	457	83.6	12.0	–	573	403	298	56	87.5	66
Bradbury township	89	41	69.7	56.1	62	1.6	61	88.5	–	–	67	41	25	4	50.0	4
Dailey township	138	68	48.6	48.5	67	3.0	65	93.8	6.2	–	92	52	35	10	40.0	6
East Side township	468	232	38.2	36.2	179	7.8	162	85.8	7.4	–	225	158	107	15	53.3	10
Foreston city	258	131	69.4	64.9	179	5.0	168	78.0	9.5	–	191	138	94	35	54.3	28
Greenbush township	766	379	68.4	60.9	522	6.7	484	93.4	20.9	.4	572	430	320	62	82.3	64
Hayland township	220	109	69.1	68.8	149	1.3	148	86.5	14.9	–	171	126	101	15	86.7	18
Isle city	417	239	43.9	34.3	183	3.3	171	69.6	11.7	–	211	157	110	32	50.0	25
Isle Harbor township	319	151	65.5	54.3	209	2.4	197	82.2	9.1	1.5	233	154	113	13	53.8	13
Kathio township	647	323	48.8	47.7	316	13.0	262	88.5	5.0	.8	315	185	126	57	59.6	67
Vineland CDP	283	145	43.8	51.0	124	15.3	105	88.6	2.9	–	102	53	34	33	48.5	32
Lewis township	23	12	56.5	50.0	13	15.4	11	100.0	–	–	16	11	11	–	–	–
Milaca city	1 709	1 000	52.6	42.4	899	7.0	780	82.1	12.4	–	998	681	480	135	64.4	131
Milaca township	709	337	71.9	66.5	510	4.1	479	82.0	12.5	.4	576	417	295	56	78.6	59
Milo township	696	331	74.0	64.0	515	5.4	482	74.9	10.2	–	547	433	316	71	71.8	60
Mudgett township	77	31	51.9	51.6	40	12.5	35	60.0	–	–	54	33	23	2	–	–
Onamia city	522	301	42.0	31.6	219	5.9	204	76.0	7.4	–	232	155	104	37	48.6	25
Onamia township	388	196	64.2	58.2	244	6.6	230	83.5	9.6	–	280	177	131	38	68.4	30
Page township	314	144	65.9	50.0	207	10.1	184	79.9	9.2	–	239	158	128	25	72.0	16
Pease city	116	63	58.6	52.4	68	2.9	64	76.6	14.1	–	80	63	47	11	72.7	15
Princeton city (pt.)	2 714	1 504	62.9	54.7	1 707	5.4	1 592	86.9	19.0	–	1 827	1 345	954	328	66.8	261
Princeton township	1 153	565	74.7	67.1	861	5.2	802	87.5	12.8	.2	899	690	503	75	78.7	101
South Harbor township	463	212	53.1	43.9	241	12.4	211	88.6	28.9	–	282	171	111	28	75.0	27
Wahkon city	164	82	41.5	50.0	68	16.2	57	100.0	10.5	–	81	58	35	10	100.0	13
Morrison County	21 273	10 811	62.0	52.8	13 104	7.4	12 042	78.4	12.9	.3	14 324	10 278	7 318	1 824	68.4	1 802
Agram township	270	128	72.6	63.3	196	7.1	182	81.3	15.9	–	209	154	111	29	79.3	31
Belle Prairie township	1 175	569	70.1	64.1	815	3.8	781	86.0	12.5	.4	899	652	496	91	73.6	116
Bellevue township	556	267	73.9	62.5	403	4.0	389	76.6	9.3	–	438	344	261	74	70.3	79
Bowlus city	197	94	61.4	42.6	121	11.6	103	80.6	20.4	–	126	99	65	16	62.5	15
Buckman city	133	64	53.4	42.2	71	14.1	61	93.4	23.0	–	87	68	38	17	52.9	17
Buckman township	488	237	74.0	58.2	361	5.3	339	59.9	10.0	.6	387	287	207	55	67.3	69
Buh township	368	165	67.1	55.8	247	5.3	231	56.7	11.3	.9	284	216	157	37	62.2	21
Culdrum township	342	158	69.6	56.3	238	4.2	223	68.2	1.8	–	254	206	138	41	70.7	54
Cushing township	366	170	65.3	52.4	237	13.9	204	86.8	19.1	–	261	169	124	40	65.0	38
Darling township	408	199	72.8	65.8	292	10.3	265	84.2	17.4	–	320	231	152	33	75.8	36
Elmdale city	90	40	65.6	47.5	59	16.9	49	77.6	34.7	–	63	34	28	10	60.0	6
Elmdale township	587	264	68.0	56.4	399	2.8	386	64.0	9.1	.5	438	320	234	67	85.1	84
Flensburg city	161	86	57.1	55.8	92	8.7	82	80.5	29.3	2.4	89	63	49	9	100.0	11
Genola city	65	27	81.5	85.2	53	7.5	49	83.7	32.7	–	51	37	17	7	100.0	17
Granite township	306	145	71.6	57.9	215	9.3	197	57.9	11.7	–	241	171	136	47	61.7	37
Green Prairie township	479	229	70.8	61.1	334	8.1	312	93.9	16.3	–	365	270	197	38	71.1	50
Harding city	65	28	53.8	46.4	35	–	35	54.3	5.7	–	35	29	19	2	100.0	1
Hillman city	41	18	56.1	44.4	22	13.6	20	85.0	25.0	–	25	22	17	–	–	–
Hillman township	116	63	78.4	66.7	91	6.6	85	85.9	30.6	–	102	68	39	11	45.5	8
Lakin township	236	110	61.0	57.3	144	13.2	123	61.0	16.3	–	155	111	77	11	72.7	13

TIPSII [UPF] GPH527 CENSUS90 7158260O 08/03/92 2:43 PM MACHINE: C DATA:CENSUS90S*PH5TIPSDA27. 07/31/92 15:34:18 TAPE: NONE FRAME: 25
TSF:CENSUS90*92. 07/31/92 15:35:47 UTF:CENSUS90*93. 07/31/92 15:35:47 META:CENSUS90S*PH5T7-827. 07/31/92 15:43:20

Table 5. **Employment Status and Journey to Work Characteristics: 1990**—Con.

[Data based on sample and subject to sampling variability, see text. For definitions of terms and meanings of symbols, see text]

State County County Subdivision Place	Persons 16 years and over															Own children under 6 years in families and subfamilies, all parents in household in labor force
			Labor force								Worked in 1989			Females with own children under 6 years		
			Percent in labor force		Civilian labor force		Workers					Worked 40 or more weeks in 1989				
								Means of transportation to work								
	Total	Female	Total	Female	Total	Percent unemployed	Total	Percent using car, truck, or van	Percent in carpools	Percent using public transportation	Total	Total	Usually worked 35 or more hours per week, 50 to 52 weeks	Total	Percent in labor force	
Morrison County—Con.																
Lastrup city	104	51	57.7	43.1	60	11.7	49	67.3	4.1	–	63	42	27	3	100.0	2
Leigh township	124	62	68.5	74.2	85	9.4	71	70.4	8.5	–	82	49	27	10	90.0	10
Little Falls city	5 442	3 082	57.0	48.5	3 084	9.2	2 778	87.7	12.1	.3	3 397	2 326	1 700	434	58.3	352
Little Falls township	1 095	560	60.9	53.0	666	6.8	615	89.3	11.1	1.1	724	522	348	94	77.7	113
Morrill township	398	180	71.9	56.7	286	7.3	257	56.0	19.8	.8	300	202	152	47	80.9	47
Motley city (pt.)	350	188	47.4	39.9	166	3.0	160	77.5	8.8	–	168	112	71	20	50.0	8
Motley township	140	72	53.6	51.4	75	12.0	66	97.0	6.1	–	79	48	31	8	62.5	8
Mount Morris township	82	39	52.4	33.3	43	16.3	36	52.8	13.9	–	52	34	28	6	66.7	4
Parker township	312	145	63.5	47.6	198	5.1	188	61.7	6.4	–	218	162	119	18	33.3	11
Pierz city	820	465	49.0	43.7	400	7.8	365	74.0	11.8	.3	432	335	212	48	89.6	64
Pierz township	405	195	64.0	53.8	259	1.9	247	72.5	17.4	–	289	220	171	44	65.9	36
Pike Creek township	654	299	69.3	66.6	451	5.8	421	77.0	8.3	–	492	363	256	61	90.2	86
Platte township	273	126	65.2	54.8	178	6.7	166	77.1	18.7	–	192	123	94	18	77.8	20
Pulaski township	201	96	57.2	42.7	115	18.3	87	69.0	13.8	–	128	70	47	15	60.0	10
Rail Prairie township	92	45	64.1	57.8	59	10.2	51	90.2	17.6	5.9	60	43	28	4	50.0	2
Randall city	403	198	59.3	54.5	229	6.6	218	77.1	18.3	–	262	187	110	33	69.7	39
Richardson township	342	157	58.8	53.5	201	10.0	181	72.9	16.0	–	224	156	96	30	56.7	18
Ripley township	397	186	77.6	64.5	305	5.6	286	78.7	12.2	–	305	248	181	42	59.5	33
Rosing township	70	35	42.9	45.7	30	23.3	21	57.1	–	–	34	18	12	4	100.0	3
Royalton city	546	301	61.7	51.5	333	8.7	308	86.4	12.7	.6	363	259	185	63	69.8	78
Scandia Valley township	669	340	43.2	39.7	289	10.0	249	85.5	18.5	.8	355	227	146	17	58.8	11
Sobieski city	152	73	56.6	52.1	86	7.0	80	76.3	16.3	–	96	80	49	18	72.2	14
Swan River township	507	234	68.8	64.1	347	6.3	327	70.3	8.6	–	351	285	201	49	83.7	42
Swanville city	249	138	61.8	52.2	154	1.9	149	64.4	17.4	–	175	126	84	13	61.5	9
Swanville township	353	173	63.5	53.8	224	.9	220	61.8	10.9	–	260	210	173	29	72.4	31
Two Rivers township	375	172	60.0	44.2	225	6.2	208	71.2	9.1	.5	245	176	139	38	50.0	15
Upsala city	269	138	48.7	38.4	131	6.9	122	68.9	16.4	–	149	104	69	23	82.6	33
Mower County	28 812	15 161	59.6	51.5	17 129	4.3	16 150	84.8	10.9	.3	18 911	14 091	9 442	2 094	71.0	2 119
Adams city	613	325	47.3	42.8	290	3.4	275	70.2	17.1	1.1	365	282	145	41	80.5	39
Adams township	322	152	68.9	63.2	222	4.1	213	67.6	9.9	–	258	197	130	30	66.7	29
Austin city	17 319	9 428	56.3	48.6	9 707	4.4	9 151	89.0	9.7	.4	10 696	7 895	5 227	1 156	68.3	1 114
Austin township	1 351	664	64.3	56.3	869	4.9	802	92.6	9.0	–	937	743	488	105	75.2	106
Bennington township	126	65	56.3	53.8	71	–	71	71.8	5.6	–	84	64	43	6	66.7	4
Brownsdale city	506	269	55.9	51.3	283	3.5	265	81.5	10.9	–	307	225	157	36	80.6	31
Clayton township	123	53	64.2	43.4	79	–	79	54.4	10.1	–	91	81	51	18	38.9	7
Dexter city	241	120	71.4	59.2	172	4.7	161	93.2	24.8	1.2	187	132	95	25	64.0	20
Dexter township	229	106	62.9	59.4	144	9.0	127	66.9	9.4	1.6	173	112	80	22	72.7	31
Elkton city	96	52	49.0	34.6	47	12.8	37	67.6	18.9	–	59	36	19	13	38.5	9
Frankford township	279	142	74.9	67.6	209	4.3	200	84.0	20.0	–	230	184	128	30	86.7	42
Grand Meadow city	730	396	59.5	50.0	434	2.5	415	81.7	17.3	–	469	364	281	60	78.3	71
Grand Meadow township	244	119	74.2	68.1	181	5.5	168	85.1	13.7	–	197	148	104	20	80.0	23
Lansing township	957	456	68.2	61.6	653	6.6	608	87.5	13.2	–	684	520	360	67	82.1	88
Le Roy city	677	371	60.1	53.4	407	5.9	371	80.9	20.8	–	468	341	222	52	80.8	59
Le Roy township	291	136	72.2	64.7	210	4.8	195	77.4	7.2	–	223	169	124	26	100.0	34
Lodi township	191	92	80.1	75.0	153	–	153	58.8	7.2	–	160	127	99	16	75.0	19
Lyle city	366	196	62.0	48.5	227	2.6	217	76.5	11.5	–	242	179	111	30	70.0	24
Lyle township	288	136	71.5	64.7	206	.5	205	77.6	8.8	–	241	174	111	10	40.0	9
Mapleview city	143	74	62.2	59.5	89	9.0	77	81.8	19.5	–	91	61	33	6	66.7	3
Marshall township	286	127	71.3	62.2	204	2.9	196	63.8	4.6	–	226	163	127	40	72.5	48
Nevada township	280	129	69.3	55.8	194	2.1	190	64.2	2.1	1.1	207	161	120	26	69.2	26
Pleasant Valley township	218	100	67.9	58.0	148	4.1	140	65.7	11.4	–	171	134	97	26	80.8	30
Racine city	189	108	78.8	70.4	149	1.3	147	86.4	11.6	1.4	155	126	87	18	94.4	25
Racine township	363	179	71.3	58.7	259	3.5	250	84.4	18.8	–	283	230	152	34	70.6	30
Red Rock township	601	295	66.9	61.0	402	5.2	378	86.0	14.3	–	446	323	228	30	66.7	37
Rose Creek city	279	147	60.2	50.3	168	4.8	159	75.5	6.3	–	173	128	89	27	66.7	24
Sargeant city	48	27	54.2	55.6	26	15.4	22	86.4	9.1	–	32	20	11	–	–	–
Sargeant township	191	89	70.2	62.9	134	7.5	120	75.8	11.7	–	151	115	70	10	100.0	17
Taopi city	61	26	57.4	46.2	35	–	35	91.4	40.0	–	40	19	17	5	60.0	2
Udolpho township	343	169	63.8	55.6	219	2.7	206	68.4	5.3	–	243	193	118	34	76.5	41
Waltham city	115	55	64.3	56.4	74	5.4	70	75.7	12.9	–	86	48	34	14	71.4	18
Waltham township	311	146	58.8	47.3	183	4.9	170	64.7	6.5	–	221	159	109	26	65.4	29
Windom township	435	212	64.6	55.7	281	.7	277	82.3	17.3	.7	315	238	175	35	62.9	30

TIPSII [UPF] GPH527 CENSUS90 7158200 08/03/92 2:43 PM MACHINE: C DATA:CENSUS90S*PH5TIPSDA27. 07/31/92 15:34:18 TAPE: NONE FRAME: 26
TSF:CENSUS90*92. 07/31/92 15:35:47 UTF:CENSUS90*93. 07/31/92 15:35:47 META:CENSUS90S*PH5T7-827. 07/31/92 15:43:20

Table 5. **Employment Status and Journey to Work Characteristics: 1990**—Con.

[Data based on sample and subject to sampling variability, see text. For definitions of terms and meanings of symbols, see text]

State County County Subdivision Place	Persons 16 years and over															
			Labor force								Worked in 1989			Females with own children under 6 years		
			Percent in labor force		Civilian labor force		Workers					Worked 40 or more weeks in 1989				
								Means of transportation to work								
	Total	Female	Total	Female	Total	Percent unemployed	Total	Percent using car, truck, or van	Percent in carpools	Percent using public transportation	Total	Total	Usually worked 35 or more hours per week, 50 to 52 weeks	Total	Percent in labor force	Own children under 6 years in families and subfamilies, all parents in household in labor force
Murray County	7 318	3 750	59.0	48.6	4 318	3.9	4 064	68.9	9.7	.1	4 984	3 642	2 442	548	69.7	552
Avoca city	110	48	54.5	52.1	60	5.0	57	94.7	15.8	–	64	46	31	8	75.0	15
Belfast township	156	78	63.5	52.6	99	4.0	91	72.5	11.0	–	122	74	49	13	53.8	8
Bondin township	238	125	54.2	42.4	129	.8	128	67.2	7.8	–	151	112	86	38	55.3	29
Cameron township	117	56	72.6	46.4	85	2.4	83	56.6	2.4	–	91	79	52	11	36.4	6
Chanarambie township	189	87	63.0	48.3	119	5.0	113	38.1	5.3	–	145	116	70	10	30.0	11
Chandler city	228	118	54.4	41.5	124	–	120	59.2	13.3	–	144	104	70	19	84.2	17
Currie city	246	121	59.3	54.5	146	7.5	128	72.7	7.8	–	159	104	51	13	84.6	15
Des Moines River township	168	82	64.9	43.9	109	.9	108	52.8	5.6	–	114	91	65	10	20.0	5
Dovray city	63	30	54.0	56.7	34	–	32	87.5	–	–	41	28	15	–	–	–
Dovray township	157	77	59.9	46.8	94	6.4	88	53.4	4.5	–	119	77	57	2	100.0	5
Ellsborough township	156	73	67.9	61.6	106	3.8	102	57.8	1.0	–	137	88	53	16	87.5	23
Fenton township	169	81	55.6	44.4	94	–	89	38.2	6.7	–	115	81	60	8	100.0	9
Fulda city	949	533	48.1	38.8	456	5.3	423	86.3	19.6	–	567	423	279	57	70.2	73
Hadley city	99	50	59.6	60.0	59	10.2	50	96.0	14.0	–	70	48	26	5	60.0	5
Holly township	136	61	67.6	50.8	92	–	89	58.4	14.6	–	102	81	45	12	33.3	8
Iona city	110	58	54.5	44.8	60	10.0	54	90.7	5.6	–	70	38	25	13	92.3	20
Iona township	199	89	63.8	46.1	127	4.7	121	62.0	6.6	–	150	109	86	22	68.2	22
Lake Sarah township	197	94	55.3	44.7	109	1.8	102	73.5	5.9	–	134	98	74	13	84.6	18
Lake Wilson city	254	141	53.9	49.6	137	8.8	123	80.5	5.7	–	147	101	69	13	92.3	15
Leeds township	165	79	67.9	51.9	112	3.6	105	54.3	13.3	–	117	91	76	12	58.3	8
Lime Lake township	159	73	65.4	54.8	104	7.7	96	67.7	10.4	–	119	101	75	17	76.5	23
Lowville township	137	65	60.6	44.6	83	9.6	65	60.0	7.7	–	102	70	46	16	43.8	6
Mason township	229	109	58.1	45.9	133	3.8	126	77.0	17.5	–	159	127	88	20	65.0	22
Moulton township	182	87	75.8	54.0	138	1.4	134	38.1	1.5	–	133	114	84	24	75.0	19
Murray township	128	61	62.5	55.7	80	2.5	76	60.5	13.2	–	104	84	54	9	100.0	19
Shetek township	219	104	61.2	50.0	134	1.5	131	55.7	6.1	–	159	115	83	9	55.6	4
Skandia township	159	78	72.3	64.1	115	1.7	109	52.3	–	–	129	107	86	18	77.8	14
Slayton city	1 725	964	57.2	50.2	986	4.0	936	76.2	10.6	.3	1 111	777	475	110	77.3	105
Slayton township	274	128	70.8	60.2	194	1.5	185	83.2	9.2	–	209	158	112	30	66.7	28
Nicollet County	21 383	10 898	70.8	66.6	15 138	3.4	14 370	80.6	10.1	.5	17 145	12 444	8 311	1 771	79.2	1 858
Belgrade township	1 044	507	83.3	75.0	870	1.0	845	90.7	11.5	.4	919	765	530	106	79.2	110
Bernadotte township	236	119	65.7	58.8	155	–	153	54.9	5.2	–	176	145	102	26	65.4	17
Brighton township	129	59	64.3	49.2	83	13.3	72	59.7	2.8	–	106	76	58	22	59.1	13
Courtland city	264	136	77.3	67.6	204	9.8	181	87.3	6.1	–	203	180	133	34	94.1	38
Courtland township	476	226	72.5	60.6	345	3.5	328	69.2	3.4	–	379	303	232	42	85.7	43
Granby township	165	79	78.2	64.6	129	2.3	126	61.1	9.5	–	140	115	90	24	62.5	21
Lafayette city	381	195	57.2	51.8	218	4.1	200	71.0	7.0	–	233	159	111	24	79.2	25
Lafayette township	553	255	77.9	70.2	431	2.3	421	71.7	6.9	–	462	356	255	55	78.2	53
Lake Prairie township	527	252	69.4	66.3	364	1.6	351	72.9	6.0	–	413	316	226	44	88.6	55
Mankato city (pt.)	7	1	85.7	–	6	–	6	33.3	–	–	6	6	4	–	–	–
New Sweden township	259	123	70.7	63.4	183	4.4	175	59.4	5.1	–	198	160	112	26	84.6	34
Nicollet city	567	292	72.1	65.8	409	8.3	373	82.6	14.7	–	435	347	257	53	96.2	69
Nicollet township	425	209	68.0	63.6	289	1.0	284	74.6	7.7	–	325	246	187	27	66.7	21
North Mankato city (pt.)	7 530	3 908	77.0	71.1	5 797	3.2	5 562	93.4	10.0	.8	6 166	4 962	3 514	757	82.3	773
Oshawa township	325	153	80.9	69.9	263	3.0	253	82.2	8.3	–	274	238	165	32	81.3	46
Ridgely township	89	36	61.8	36.1	55	–	55	58.2	16.4	–	70	49	41	7	28.6	2
St. Peter city	7 756	4 043	62.6	63.4	4 846	3.9	4 519	70.4	11.8	.4	6 145	3 609	1 993	433	75.5	482
Traverse township	245	123	72.2	59.3	177	4.5	161	80.1	10.6	1.9	182	147	107	29	62.1	31
West Newton township	405	182	77.5	64.8	314	1.3	305	51.8	4.9	–	313	265	194	30	56.7	25
Nobles County	15 301	7 923	63.0	54.9	9 627	4.2	9 110	77.7	12.2	.5	10 734	7 946	5 569	1 129	75.4	1 223
Adrian city	910	503	56.2	47.5	511	2.0	501	81.6	19.6	–	579	440	320	53	83.0	59
Bigelow city	181	83	59.1	54.2	107	11.2	93	83.9	28.0	–	118	89	67	15	100.0	21
Bigelow township	309	153	74.1	61.4	229	4.4	219	70.3	1.4	–	247	196	140	25	68.0	21
Bloom township	152	80	76.3	60.0	116	–	116	56.0	8.6	–	110	91	69	20	55.0	16
Brewster city	381	199	68.0	54.8	259	6.2	235	87.7	26.8	–	286	205	126	47	74.5	45
Dewald township	242	110	66.9	55.5	162	1.9	159	70.4	10.7	–	184	156	116	26	69.2	22
Dundee city	95	46	55.8	50.0	53	7.5	49	69.4	22.4	–	73	40	27	4	100.0	4
Elk township	216	98	59.7	49.0	129	1.6	127	56.7	5.5	–	165	119	84	11	54.5	8
Ellsworth city	459	267	46.8	38.2	212	6.6	199	81.4	20.1	–	230	141	102	37	91.9	48
Graham Lakes township	185	97	60.0	42.3	111	–	111	54.1	5.4	–	136	113	82	17	58.8	17

TIPSII [UPF] GPH527 CENSUS90 7158260O 08/03/92 2:43 PM MACHINE: C DATA:CENSUS90S*PH5TIPSDA27. 07/31/92 15:34:18 TAPE: NONE FRAME: 27
TSF:CENSUS90*92. 07/31/92 15:35:47 UTF:CENSUS90*93. 07/31/92 15:35:47 META:CENSUS90S*PH5T7-827. 07/31/92 15:43:20

Table 5. **Employment Status and Journey to Work Characteristics: 1990**—Con.

[Data based on sample and subject to sampling variability, see text. For definitions of terms and meanings of symbols, see text]

State County County Subdivision Place	Persons 16 years and over															Own children under 6 years in families and subfamilies, all parents in household in labor force
			Labor force								Worked in 1989			Females with own children under 6 years		
			Percent in labor force		Civilian labor force		Workers					Worked 40 or more weeks in 1989				
								Means of transportation to work								
	Total	Female	Total	Female	Total	Percent unemployed	Total	Percent using car, truck, or van	Percent in carpools	Percent using public transportation	Total	Total	Usually worked 35 or more hours per week, 50 to 52 weeks	Total	Percent in labor force	
Nobles County—Con.																
Grand Prairie township	188	89	69.7	64.0	131	3.1	127	48.8	7.1	–	145	122	80	14	100.0	19
Hersey township	199	89	65.3	55.1	130	3.1	123	70.7	8.1	–	142	104	76	19	42.1	14
Indian Lake township	203	85	64.0	48.2	130	1.5	128	60.2	5.5	–	148	122	77	18	55.6	10
Kinbrae city	15	7	60.0	71.4	9	–	9	77.8	–	–	9	7	2	2	100.0	1
Larkin township	163	78	72.4	62.8	118	1.7	114	39.5	5.3	–	121	100	84	16	87.5	27
Leota township	376	199	56.6	40.7	213	.9	211	56.9	9.5	.9	248	166	117	36	61.1	23
Lismore city	199	102	58.8	47.1	117	6.0	110	69.1	12.7	–	126	89	55	10	100.0	17
Lismore township	157	72	60.5	36.1	95	–	95	44.2	9.5	–	105	91	74	12	66.7	13
Little Rock township	206	96	70.9	57.3	146	–	144	42.4	6.9	–	165	120	106	23	73.9	21
Lorain township	262	125	67.2	63.2	176	6.3	158	74.7	7.0	–	186	132	95	7	100.0	8
Olney township	147	68	74.1	64.7	109	3.7	105	48.6	4.8	–	117	95	67	11	54.5	11
Ransom township	225	110	60.9	48.2	137	8.8	122	62.3	12.3	–	143	115	85	20	80.0	27
Round Lake city	367	195	61.0	48.7	224	3.6	209	72.7	14.4	–	252	206	158	25	84.0	29
Rushmore city	296	162	56.1	54.9	166	7.2	152	78.9	11.8	–	187	130	81	26	76.9	25
Seward township	185	90	70.8	62.2	131	1.5	129	72.9	19.4	–	146	111	74	11	81.8	11
Summit Lake township	290	141	69.0	56.0	200	3.5	190	63.2	11.6	–	218	170	127	29	65.5	27
Westside township	212	104	69.3	59.6	147	–	147	65.3	6.1	2.0	157	131	98	28	71.4	21
Wilmont city	255	129	63.1	52.7	161	3.7	152	88.2	13.2	–	174	134	98	21	71.4	24
Wilmont township	212	103	72.2	59.2	153	2.6	146	48.6	17.8	–	172	137	107	16	62.5	16
Worthington city	7 749	4 124	62.9	57.5	4 868	5.0	4 559	87.7	12.1	.9	5 444	3 925	2 663	508	77.2	596
Worthington township	265	119	66.8	58.8	177	3.4	171	71.3	8.8	–	201	149	112	22	77.3	22
Norman County	6 062	3 069	55.6	45.5	3 370	5.5	3 166	74.9	7.6	.1	4 062	2 715	1 901	397	64.7	348
Ada city	1 386	763	53.9	46.3	747	3.9	716	85.8	9.6	–	867	624	454	70	68.6	62
Anthony township	68	30	75.0	56.7	51	–	51	72.5	13.7	–	58	43	23	11	72.7	12
Bear Park township	177	87	43.5	23.0	77	14.3	66	60.6	1.5	–	105	58	39	6	33.3	5
Borup city	85	42	54.1	42.9	46	8.7	42	81.0	–	–	51	30	19	6	–	–
Flom township	176	79	56.8	57.0	100	2.0	98	58.2	7.1	–	144	80	44	8	100.0	9
Fossum township	158	65	67.7	56.9	107	18.7	87	52.9	4.6	–	114	79	61	16	87.5	22
Gary city	138	62	63.0	56.5	87	8.0	77	64.9	6.5	–	89	60	40	8	75.0	7
Good Hope township	45	19	68.9	63.2	31	6.5	29	93.1	–	–	34	25	11	8	75.0	13
Green Meadow township	90	37	65.6	48.6	59	–	59	52.5	–	–	74	44	38	3	–	–
Halstad city	517	288	47.0	37.2	243	2.9	234	70.1	5.1	–	304	220	156	21	81.0	19
Halstad township	137	67	68.6	53.7	94	3.2	91	80.2	6.6	–	108	69	49	15	73.3	18
Hegne township	40	17	47.5	41.2	19	–	18	66.7	–	–	31	21	18	3	–	–
Hendrum city	193	93	64.8	52.7	125	5.6	116	73.3	5.2	–	140	84	61	23	60.9	20
Hendrum township	134	67	59.0	50.7	79	2.5	77	63.6	5.2	–	114	61	42	12	33.3	4
Home Lake township	158	73	55.7	41.1	88	–	85	72.9	12.9	–	102	82	67	16	62.5	13
Lake Ida township	113	53	77.0	73.6	87	–	87	64.4	–	–	105	83	60	12	66.7	15
Lee township	139	65	51.8	32.3	72	13.9	62	83.9	9.7	3.2	88	54	31	6	100.0	7
Lockhart township	82	34	35.4	11.8	29	6.9	27	63.0	–	–	39	14	12	–	–	–
McDonaldsville township	150	77	72.7	61.0	109	7.3	101	73.3	1.0	–	121	104	82	13	53.8	8
Mary township	79	36	58.2	52.8	46	8.7	42	81.0	9.5	–	62	41	22	9	77.8	13
Perley city	91	46	65.9	54.3	59	3.4	56	85.7	19.6	–	69	54	39	2	–	–
Pleasant View township	103	52	62.1	51.9	64	3.1	62	72.6	6.5	–	88	49	37	10	80.0	10
Rockwell township	77	34	46.8	29.4	36	–	36	61.1	11.1	–	47	25	24	2	–	–
Shelly city	187	100	41.7	31.0	78	5.1	74	94.6	14.9	–	118	59	36	13	38.5	10
Shelly township	111	50	48.6	48.0	54	3.7	52	92.3	7.7	–	77	40	26	4	50.0	3
Spring Creek township	59	30	59.3	43.3	35	5.7	33	39.4	–	–	46	34	21	7	42.9	5
Strand township	130	66	67.7	51.5	88	9.1	80	65.0	2.5	–	89	64	55	5	100.0	7
Sundal township	110	60	70.9	71.7	78	7.7	72	97.2	–	–	88	48	34	12	83.3	11
Twin Valley city	690	386	43.8	35.8	302	8.3	276	77.2	14.9	–	349	230	149	36	66.7	29
Waukon township	134	55	64.9	58.2	87	3.4	84	54.8	4.8	–	112	70	42	10	100.0	9
Wild Rice township	245	112	67.8	53.6	166	9.0	149	77.2	10.7	–	189	139	92	25	52.0	15
Winchester township	60	24	45.0	41.7	27	–	27	51.9	–	–	40	27	17	5	20.0	2
Olmsted County	79 773	41 674	74.5	67.9	59 356	3.4	56 518	87.1	12.0	2.6	63 872	50 976	36 574	7 711	72.4	7 635
Byron city	1 621	840	81.6	77.7	1 322	3.1	1 260	91.9	14.9	1.9	1 374	1 116	819	205	88.8	240
Cascade township	2 249	1 111	79.1	68.8	1 780	4.2	1 685	90.8	12.5	1.1	1 890	1 461	1 041	267	68.2	244
Chatfield city (pt.)	703	363	72.1	65.8	507	4.7	475	87.6	17.3	–	533	417	300	61	83.6	81
Dover city	304	165	71.7	66.1	218	5.0	202	92.6	19.8	2.0	230	188	128	38	78.9	47
Dover township	299	146	78.3	71.2	232	5.2	219	77.2	11.4	–	243	190	137	33	90.9	46
Elmira township	242	105	72.7	64.8	176	2.8	171	76.6	14.6	1.2	198	140	119	27	81.5	34
Eyota city	1 000	521	81.2	75.2	808	3.2	780	88.5	16.3	1.4	835	679	476	111	87.4	143
Eyota township	374	182	75.7	67.0	283	2.1	265	81.9	3.8	1.1	303	246	158	32	68.8	26
Farmington township	419	197	75.2	63.5	315	1.3	311	66.6	13.2	–	339	279	222	38	52.6	36
Haverhill township	1 090	557	77.2	68.2	842	1.0	814	89.9	15.4	.9	914	722	521	117	63.2	85

TIPSII [UPF] GPH527 CENSUS90 7158200 08/03/92 2:43 PM MACHINE: C DATA:CENSUS90S*PH5TIPSDA27. 07/31/92 15:34:18 TAPE: NONE FRAME: 28
TSF:CENSUS90*92. 07/31/92 15:35:47 UTF:CENSUS90*93. 07/31/92 15:35:47 META:CENSUS90S*PH5T7-827. 07/31/92 15:43:20

Table 5. Employment Status and Journey to Work Characteristics: 1990—Con.

[Data based on sample and subject to sampling variability, see text. For definitions of terms and meanings of symbols, see text]

State County County Subdivision Place	Persons 16 years and over															Own children under 6 years in families and subfamilies, all parents in household in labor force
			Labor force								Worked in 1989			Females with own children under 6 years		
			Percent in labor force		Civilian labor force		Workers					Worked 40 or more weeks in 1989				
								Means of transportation to work								
	Total	Female	Total	Female	Total	Percent unemployed	Total	Percent using car, truck, or van	Percent in carpools	Percent using public transportation	Total	Total	Usually worked 35 or more hours per week, 50 to 52 weeks	Total	Percent in labor force	
Olmsted County—Con.																
High Forest township	713	328	77.8	70.4	552	2.9	534	86.0	8.8	.4	597	441	306	75	68.0	71
Kalmar township	928	447	79.6	73.2	739	2.4	706	83.0	10.6	.6	759	614	446	67	82.1	74
Marion township	4 227	2 093	82.5	75.2	3 481	4.1	3 317	95.2	16.0	–	3 618	2 970	2 076	513	83.0	591
New Haven township	879	427	78.6	68.9	691	3.2	667	84.7	11.7	–	733	576	440	67	83.6	79
Orion township	454	220	80.4	75.9	365	.8	358	83.5	17.3	–	383	319	245	27	100.0	45
Oronoco city	530	263	74.7	68.1	396	2.0	386	94.3	15.8	.5	424	347	262	51	92.2	77
Oronoco township	1 466	714	74.2	63.9	1 088	4.4	1 001	93.7	15.3	–	1 162	999	778	159	71.1	132
Pine Island city (pt.)	–	–	–	–	–	–	–	–	–	–	–	–	–	–	–	–
Pleasant Grove township	571	289	72.3	62.3	413	4.6	386	86.0	11.1	–	467	357	256	37	86.5	40
Quincy township	271	130	69.4	50.8	188	4.3	173	68.8	19.1	–	197	146	109	23	73.9	22
Rochester city	54 152	28 832	73.0	67.2	39 490	3.5	37 582	86.0	10.9	3.6	42 737	34 025	24 315	5 051	70.4	4 843
Rochester township	2 363	1 180	74.4	64.2	1 757	1.3	1 712	96.1	12.7	–	1 939	1 576	1 067	245	58.0	185
Rock Dell township	460	209	75.7	68.4	348	2.9	332	85.8	12.0	–	393	314	226	34	61.8	28
Salem township	811	400	77.2	67.0	626	3.7	595	84.5	15.8	.8	679	549	403	63	73.0	59
Stewartville city	3 224	1 751	74.6	67.4	2 403	4.0	2 259	87.0	16.1	1.9	2 557	1 997	1 484	341	77.7	381
Viola township	423	204	79.4	70.1	336	1.8	328	77.1	9.8	–	368	308	240	29	62.1	26
Otter Tail County	38 652	19 767	60.4	52.5	23 321	5.5	21 779	79.2	10.0	.3	26 536	18 974	13 152	3 036	69.9	2 863
Aastad township	175	87	74.3	74.7	130	6.9	119	76.5	1.7	–	147	102	65	13	76.9	10
Amor township	310	160	43.9	38.8	136	5.1	129	79.1	14.7	–	167	98	60	16	31.3	3
Aurdal township	973	471	73.8	65.6	718	6.1	674	86.9	9.2	–	771	595	429	77	62.3	55
Battle Lake city	615	334	41.8	35.9	257	.8	251	75.7	19.9	–	316	174	107	24	70.8	20
Blowers township	236	112	68.2	58.0	161	13.0	140	72.1	7.1	–	191	129	78	19	42.1	20
Bluffton city	138	69	72.5	59.4	100	3.0	90	80.0	17.8	–	98	76	54	21	61.9	20
Bluffton township	280	134	69.6	54.5	195	5.6	184	66.8	3.8	–	209	150	118	31	71.0	24
Buse township	420	224	71.7	66.5	301	4.3	288	87.8	12.5	–	319	247	178	51	68.6	48
Butler township	182	82	59.3	40.2	108	6.5	99	46.5	3.0	–	120	93	79	25	48.0	16
Candor township	276	132	67.8	65.2	187	8.0	172	82.0	1.2	–	203	140	95	28	85.7	26
Carlisle township	167	89	67.1	55.1	112	2.7	107	72.0	10.3	–	118	95	80	23	47.8	14
Clitherall city	88	43	48.9	39.5	43	14.0	33	87.9	42.4	–	48	26	8	5	60.0	7
Clitherall township	329	159	57.4	42.8	189	2.6	184	72.3	21.2	–	228	159	104	20	40.0	18
Compton township	548	258	69.0	53.9	378	5.6	354	72.9	21.8	–	400	301	229	43	41.9	28
Corliss township	320	150	63.8	46.7	204	6.4	191	67.0	6.3	–	236	150	97	24	79.2	27
Dalton city	191	111	45.0	36.9	86	10.5	73	90.4	13.7	–	104	64	37	9	44.4	4
Dane Prairie township	661	327	75.8	69.7	501	6.0	465	88.6	12.5	–	529	402	301	51	82.4	48
Dead Lake township	264	132	50.8	50.0	134	6.7	125	83.2	12.0	–	166	108	79	14	71.4	16
Deer Creek city	233	131	53.2	40.5	124	12.1	104	84.6	22.1	–	146	108	69	20	100.0	39
Deer Creek township	229	103	61.1	48.5	140	5.7	132	64.4	10.6	–	165	126	84	29	55.2	21
Dent city	101	60	64.4	58.3	65	3.1	63	77.8	7.9	–	72	43	24	10	80.0	19
Dora township	409	197	57.9	49.2	237	6.8	220	73.6	10.5	.9	262	168	106	35	82.9	34
Dunn township	491	241	55.2	48.5	271	9.6	242	89.7	10.7	–	351	221	153	34	67.6	27
Eagle Lake township	270	128	54.8	51.6	148	2.0	145	69.7	13.8	–	192	120	86	15	86.7	21
Eastern township	173	84	80.9	77.4	140	3.6	135	45.2	4.4	–	160	127	91	18	77.8	21
Edna township	532	271	62.0	52.4	330	4.8	309	81.6	7.4	–	375	249	176	55	72.7	54
Effington township	207	93	66.2	63.4	137	4.4	131	51.9	–	–	171	112	75	33	84.8	38
Elizabeth city	122	61	69.7	67.2	85	14.1	71	77.5	5.6	–	85	64	50	6	100.0	11
Elizabeth township	453	220	64.2	58.2	291	3.4	274	80.3	14.6	–	330	260	194	29	65.5	30
Elmo township	253	120	54.2	53.3	137	8.8	123	78.0	8.1	–	175	104	66	28	57.1	15
Erhard city	157	83	59.9	55.4	94	18.1	77	87.0	9.1	–	104	76	57	7	71.4	10
Erhards Grove township	310	145	69.4	57.2	215	10.7	192	66.7	9.9	–	243	184	127	23	69.6	25
Everts township	463	249	54.6	51.0	253	4.3	242	87.6	13.6	–	289	195	133	24	70.8	24
Fergus Falls city	9 689	5 305	59.7	53.2	5 762	4.4	5 493	88.3	9.4	.9	6 458	4 792	3 276	739	68.7	643
Fergus Falls township	859	418	76.7	69.4	659	3.9	622	85.2	11.3	.6	706	570	399	77	93.5	105
Folden township	204	101	48.0	47.5	98	11.2	84	86.9	15.5	–	128	66	32	10	40.0	4
Friberg township	457	200	64.1	61.0	293	6.8	271	86.7	12.9	–	337	285	214	47	68.1	41
Girard township	439	209	51.0	41.6	224	9.8	199	86.9	12.6	–	247	177	121	18	61.1	17
Gorman township	270	113	67.0	60.2	181	3.9	168	85.7	10.7	–	213	150	110	22	100.0	33
Henning city	616	360	42.4	36.1	261	12.3	228	71.5	12.3	–	314	204	106	27	77.8	31
Henning township	271	136	56.5	47.1	153	4.6	146	69.9	4.1	–	194	132	91	26	80.8	30
Hobart township	503	250	57.7	48.0	290	2.1	279	80.3	9.7	.7	342	223	153	35	71.4	33
Homestead township	211	103	71.1	66.0	150	6.0	139	57.6	7.9	–	167	125	89	25	84.0	24
Inman township	220	102	52.3	35.3	115	4.3	110	48.2	–	–	144	102	79	15	46.7	13
Leaf Lake township	318	152	61.9	48.7	197	3.0	191	66.5	13.6	–	231	161	111	12	33.3	5
Leaf Mountain township	246	119	60.2	52.1	148	8.8	128	47.7	8.6	–	182	125	73	13	76.9	18
Lida township	416	202	53.6	41.1	223	5.4	211	78.7	11.4	–	289	184	126	43	60.5	23
Maine township	448	226	58.9	49.1	264	11.4	234	75.2	14.5	.9	301	201	137	28	71.4	27

TIPSII [UPF] GPH527 CENSUS90 7158260O 08/03/92 2:43 PM MACHINE: C DATA:CENSUS90S*PH5TIPSDA27. 07/31/92 15:34:18 TAPE: NONE FRAME: 29
TSF:CENSUS90*92. 07/31/92 15:35:47 UTF:CENSUS90*93. 07/31/92 15:35:47 META:CENSUS90S*PH5T7-827. 07/31/92 15:43:20

Table 5. **Employment Status and Journey to Work Characteristics: 1990**—Con.

[Data based on sample and subject to sampling variability, see text. For definitions of terms and meanings of symbols, see text]

State County County Subdivision Place	Persons 16 years and over															Own children under 6 years in families and subfamilies, all parents in household in labor force
			Labor force								Worked in 1989			Females with own children under 6 years		
			Percent in labor force		Civilian labor force		Workers					Worked 40 or more weeks in 1989				
								Means of transportation to work								
	Total	Female	Total	Female	Total	Percent unemployed	Total	Percent using car, truck, or van	Percent in carpools	Percent using public transportation	Total	Total	Usually worked 35 or more hours per week, 50 to 52 weeks	Total	Percent in labor force	
Otter Tail County—Con.																
Maplewood township	220	103	55.9	44.7	123	4.9	117	77.8	7.7	–	147	92	57	17	35.3	8
Newton township	547	259	70.2	68.3	384	4.9	344	69.8	8.4	–	405	307	206	48	87.5	55
New York Mills city	704	401	43.8	36.7	308	6.8	283	80.9	3.9	.4	346	250	164	52	82.7	49
Nidaros township	198	81	55.1	42.0	109	7.3	101	55.4	4.0	–	133	84	55	4	–	–
Norwegian Grove township	247	118	72.1	62.7	178	7.9	164	68.3	11.6	–	203	147	96	24	66.7	24
Oak Valley township	259	122	67.2	56.6	174	6.9	158	56.3	7.0	–	186	141	120	31	61.3	34
Orwell township	134	66	61.9	48.5	83	6.0	78	65.4	7.7	–	104	77	53	18	66.7	17
Oscar township	184	79	62.5	58.2	115	4.3	107	66.4	4.7	–	142	105	71	12	100.0	14
Ottertail city	260	132	57.7	47.0	150	4.0	137	64.2	13.1	–	180	134	95	36	72.2	29
Otter Tail township	294	144	48.0	38.9	141	9.2	124	79.8	8.1	–	185	123	82	15	60.0	12
Otto township	318	151	63.5	57.0	202	2.0	190	83.7	7.9	–	226	165	120	31	64.5	25
Paddock township	235	106	57.0	39.6	134	3.0	130	50.8	6.2	–	143	125	104	20	65.0	21
Parkers Prairie city	776	404	50.3	42.1	390	4.9	362	69.3	7.7	–	458	288	184	49	79.6	56
Parkers Prairie township	188	98	66.0	58.2	124	6.5	116	66.4	3.4	–	145	116	69	20	55.0	18
Pelican township	482	230	72.0	68.3	347	6.9	319	86.2	12.2	–	397	263	187	55	81.8	71
Pelican Rapids city	1 470	785	55.0	45.6	805	3.7	757	71.9	13.3	–	924	643	448	89	65.2	86
Perham city	1 606	922	52.9	45.7	849	3.7	800	75.0	5.5	–	946	686	494	124	75.0	111
Perham township	534	270	73.4	65.6	392	5.6	364	82.4	11.5	–	418	316	241	59	72.9	56
Pine Lake township	378	171	63.2	61.4	239	5.0	221	90.0	9.0	–	299	209	158	33	72.7	41
Richville city	106	60	75.5	65.0	80	6.3	73	83.6	6.8	–	84	46	34	9	66.7	13
Rothsay city (pt.)	146	80	48.6	45.0	71	7.0	66	83.3	6.1	–	96	61	29	7	57.1	3
Rush Lake township	597	281	60.3	49.8	360	6.7	328	75.9	11.0	–	419	270	209	48	64.6	50
St. Olaf township	253	110	69.2	65.5	175	6.3	164	78.7	8.5	–	205	148	92	18	61.1	19
Scambler township	322	152	59.0	48.0	190	4.2	179	83.8	14.5	–	222	157	101	32	84.4	36
Star Lake township	238	114	58.8	54.4	140	10.7	125	77.6	11.2	–	173	123	87	16	50.0	5
Sverdrup township	473	221	69.6	59.3	329	4.0	304	76.3	11.5	–	358	262	206	48	85.4	54
Tordenskjold township	341	154	71.0	68.8	242	10.3	217	79.7	8.8	1.4	268	181	110	13	76.9	20
Trondhjem township	143	68	67.1	61.8	96	6.3	90	81.1	10.0	–	116	86	62	13	100.0	22
Tumuli township	310	158	65.5	59.5	203	8.9	183	85.8	13.1	–	227	150	111	23	82.6	23
Underwood city	235	130	63.8	53.1	150	–	150	66.0	11.3	–	169	125	87	8	100.0	10
Urbank city	57	30	71.9	66.7	41	17.1	34	61.8	11.8	–	43	34	26	11	72.7	8
Vergas city	236	120	50.0	38.3	118	6.8	110	73.6	5.5	2.7	128	77	34	15	20.0	7
Vining city	71	34	50.7	38.2	36	5.6	32	56.3	–	–	44	30	23	3	100.0	4
Wadena city (pt.)	15	5	100.0	100.0	15	20.0	12	83.3	–	–	15	12	5	3	100.0	3
Western township	101	48	61.4	47.9	62	3.2	58	63.8	10.3	–	75	54	35	13	53.8	10
Woodside township	231	104	61.0	47.1	141	–	141	54.6	4.3	–	164	124	91	22	27.3	9
Pennington County	10 137	5 156	62.1	55.5	6 293	9.6	5 596	85.3	14.0	.7	7 202	4 959	3 307	791	71.6	740
Black River township	63	27	71.4	74.1	45	–	45	77.8	8.9	–	59	36	24	5	100.0	7
Bray township	53	21	71.7	71.4	38	23.7	29	62.1	27.6	–	37	21	17	3	100.0	4
Clover Leaf township	53	26	52.8	50.0	28	10.7	22	100.0	4.5	–	37	18	13	7	71.4	9
Deer Park township	95	42	53.7	61.9	51	2.0	50	78.0	8.0	–	69	39	28	5	80.0	4
Goodridge city	101	48	41.6	33.3	42	4.8	37	83.8	27.0	–	48	29	21	–	–	2
Goodridge township	41	15	56.1	60.0	23	8.7	20	100.0	10.0	–	31	24	10	5	100.0	5
Hickory township	73	28	52.1	42.9	38	7.9	35	48.6	20.0	–	50	39	31	8	37.5	7
Highlanding township	131	61	35.9	27.9	47	8.5	41	92.7	19.5	–	84	54	30	10	30.0	5
Kratka township	105	50	41.9	32.0	44	27.3	32	81.3	46.9	–	71	37	27	7	42.9	3
Mayfield township	44	20	50.0	50.0	22	22.7	15	46.7	13.3	–	36	17	10	3	100.0	7
Norden township	260	134	66.9	61.2	174	7.5	156	96.2	21.2	–	198	135	93	24	91.7	29
North township	519	255	72.4	65.5	376	6.1	353	90.9	6.5	.6	397	299	206	34	82.4	32
Numedal township	82	40	58.5	62.5	48	–	44	100.0	40.9	–	66	32	23	9	66.7	4
Polk Centre township	62	27	61.3	44.4	38	13.2	33	66.7	6.1	–	57	24	18	5	40.0	3
Reiner township	77	43	45.5	32.6	35	17.1	26	73.1	34.6	–	48	25	9	8	100.0	7
River Falls township	160	70	76.9	77.1	123	6.5	113	88.5	15.9	–	147	105	83	12	83.3	16
Rocksbury township	782	366	75.6	68.9	591	4.2	562	87.4	8.0	–	652	478	338	61	78.7	69
St. Hilaire city	226	117	65.0	53.8	147	15.6	124	75.8	11.3	–	170	122	77	20	55.0	15
Sanders township	218	103	83.5	81.6	182	3.8	175	85.7	20.0	–	185	131	98	28	92.9	30
Silverton township	153	80	69.3	67.5	106	4.7	99	82.8	7.1	–	122	84	60	8	100.0	11
Smiley township	329	143	67.5	53.8	222	8.6	203	84.2	26.6	–	276	191	141	31	80.6	29
Star township	128	67	36.7	40.3	47	17.0	39	82.1	–	–	82	50	27	15	60.0	3
Thief River Falls city	6 291	3 342	60.0	53.2	3 774	11.0	3 294	85.0	13.9	1.1	4 202	2 923	1 890	470	68.1	426
Wyandotte township	91	31	57.1	54.8	52	5.8	49	89.8	12.2	–	78	46	33	13	69.2	13

TIPSII [UPF] GPH527 CENSUS90 7158260O 08/03/92 2:43 PM MACHINE: C DATA:CENSUS90S*PH5TIPSDA27. 07/31/92 15:34:18 TAPE: NONE FRAME: 30
TSF:CENSUS90*92. 07/31/92 15:35:47 UTF:CENSUS90*93. 07/31/92 15:35:47 META:CENSUS90S*PH5T7-827. 07/31/92 15:43:20

Table 5. **Employment Status and Journey to Work Characteristics: 1990**—Con.

[Data based on sample and subject to sampling variability, see text. For definitions of terms and meanings of symbols, see text]

State County County Subdivision Place	Persons 16 years and over															Own children under 6 years in families and subfamilies, all parents in household in labor force
			Labor force								Worked in 1989			Females with own children under 6 years		
			Percent in labor force		Civilian labor force		Workers					Worked 40 or more weeks in 1989				
								Means of transportation to work								
	Total	Female	Total	Female	Total	Percent unemployed	Total	Percent using car, truck, or van	Percent in carpools	Percent using public transportation	Total	Total	Usually worked 35 or more hours per week, 50 to 52 weeks	Total	Percent in labor force	
Pine County	15 921	7 538	56.1	51.8	8 919	10.0	7 905	82.1	12.9	.3	10 258	7 032	4 662	1 167	61.0	1 009
Arlone township	200	75	76.0	58.7	152	14.5	128	84.4	11.7	–	164	120	87	21	76.2	28
Arna township	48	29	66.7	69.0	32	6.3	30	70.0	–	–	34	26	14	3	100.0	3
Askov city	272	146	46.3	32.9	126	4.0	116	63.8	19.8	–	132	102	72	13	38.5	7
Barry township	388	206	64.4	54.4	250	10.0	223	72.6	7.6	1.8	255	170	102	35	54.3	28
Birch Creek township	188	90	63.8	58.9	120	17.5	96	63.5	7.3	–	135	87	64	8	75.0	5
Bremen township	91	45	72.5	73.3	66	4.5	63	71.4	–	–	63	48	33	14	100.0	24
Brook Park city	151	88	48.3	40.9	73	9.6	66	65.2	22.7	–	86	64	34	3	–	–
Brook Park township	235	115	58.7	48.7	138	34.1	91	100.0	13.2	–	147	83	54	22	68.2	24
Bruno city	44	17	68.2	64.7	30	–	30	56.7	36.7	–	27	20	15	–	–	–
Bruno township	115	65	55.7	50.8	64	4.7	61	88.5	11.5	–	64	46	19	2	–	–
Chengwatana township	388	183	62.1	52.5	241	7.5	211	82.0	16.6	–	266	176	134	31	45.2	17
Clover township	136	66	55.1	36.4	75	17.3	57	86.0	–	–	70	55	48	6	66.7	4
Crosby township	32	17	68.8	64.7	22	–	22	81.8	18.2	–	22	14	11	2	–	–
Danforth township	32	15	71.9	53.3	23	–	23	56.5	26.1	8.7	25	19	15	4	50.0	4
Dell Grove township	435	205	62.3	57.1	269	15.6	227	83.7	11.9	–	299	185	124	31	71.0	28
Denham city	20	13	50.0	46.2	10	40.0	3	100.0	–	–	14	3	3	4	–	–
Finlayson city	192	109	48.4	46.8	93	14.0	80	66.3	6.3	2.5	104	60	38	10	60.0	3
Finlayson township	285	141	51.2	38.3	146	10.3	130	83.1	11.5	–	162	115	83	22	40.9	19
Fleming township	57	27	80.7	81.5	46	6.5	41	87.8	14.6	–	46	22	14	2	100.0	2
Henriette city	60	28	70.0	64.3	42	7.1	39	92.3	17.9	–	42	32	27	5	100.0	6
Hinckley city	691	378	57.3	49.5	396	7.1	364	81.0	10.2	–	439	353	197	61	77.0	49
Hinckley township	475	227	70.1	58.6	333	11.1	287	89.2	11.8	.7	361	268	192	50	56.0	38
Kerrick city	31	17	38.7	11.8	12	–	12	100.0	58.3	–	14	12	10	–	–	–
Kerrick township	242	116	63.2	56.0	153	24.2	116	76.7	4.3	5.2	183	102	70	22	72.7	28
Kettle River township	332	171	53.0	50.9	176	10.2	158	93.0	15.2	–	213	119	85	21	71.4	17
Mission Creek township	379	179	64.1	55.3	243	4.1	230	74.3	10.9	–	276	177	128	36	47.2	32
Munch township	147	82	63.3	69.5	93	4.3	89	88.8	14.6	–	109	94	53	10	70.0	7
New Dosey township	42	22	35.7	13.6	15	–	15	86.7	–	13.3	17	15	8	–	–	–
Nickerson township	121	52	64.5	48.1	78	11.5	67	80.6	3.0	–	84	47	36	8	25.0	4
Norman township	127	58	62.2	63.8	79	10.1	63	65.1	9.5	–	84	70	52	6	66.7	3
Ogema township	173	84	35.3	28.6	61	11.5	54	66.7	13.0	–	75	38	15	8	–	–
Park township	27	12	40.7	33.3	11	18.2	9	44.4	–	–	15	4	4	–	–	–
Partridge township	366	176	68.9	55.1	252	7.1	228	79.4	11.8	–	267	166	104	31	45.2	22
Pine City city	2 043	1 119	53.3	46.5	1 089	9.2	983	78.4	14.1	–	1 212	849	579	163	66.3	151
Pine City township	675	320	66.2	58.4	443	6.5	412	77.9	10.9	–	491	377	284	66	60.6	50
Pine Lake township	322	152	46.9	34.9	151	4.6	144	73.6	2.8	–	180	130	77	19	21.1	7
Pokegama township	1 388	652	62.9	59.4	873	9.6	778	87.3	13.4	.3	968	681	435	106	60.4	92
Rock Creek city	697	331	69.4	58.9	482	9.5	435	87.1	19.1	–	521	375	294	66	65.2	61
Royalton township	552	270	70.5	66.3	389	6.7	356	84.6	12.6	.8	411	315	232	46	76.1	48
Rutledge city	82	42	67.1	50.0	55	14.5	47	89.4	38.3	–	60	33	12	6	–	–
Sandstone city	1 793	505	27.9	48.1	500	10.0	433	84.3	11.1	–	956	617	328	49	69.4	91
Sandstone township	436	220	59.2	51.8	258	4.3	245	90.2	13.5	–	289	200	131	40	45.0	24
Sturgeon Lake city	146	73	68.5	57.5	100	6.0	92	92.4	13.0	–	106	63	42	23	73.9	19
Sturgeon Lake township	292	110	49.0	55.5	143	14.0	123	84.6	12.2	–	189	112	77	25	44.0	8
Willow River city	207	108	51.7	43.5	107	24.3	81	75.3	9.9	–	118	53	35	4	100.0	8
Wilma township	24	10	20.8	20.0	5	–	5	40.0	–	–	5	5	3	–	–	–
Windemere township	742	372	54.4	47.8	404	12.9	342	93.3	19.6	–	458	310	188	63	66.7	48
Pipestone County	7 900	4 204	59.9	50.0	4 731	5.1	4 413	71.8	7.4	.5	5 202	3 866	2 594	641	69.7	589
Aetna township	188	86	64.9	53.5	122	1.6	120	43.3	14.2	–	140	117	83	13	53.8	8
Altona township	136	62	77.2	59.7	105	8.6	96	69.8	20.8	–	108	91	57	16	31.3	5
Burke township	194	89	70.6	64.0	137	2.9	133	64.7	4.5	–	155	108	79	22	86.4	26
Eden township	196	97	64.3	53.6	126	2.4	123	54.5	4.1	2.4	150	128	95	18	72.2	24
Edgerton city	865	477	55.5	45.9	480	1.0	470	60.6	6.8	–	548	399	222	79	74.7	60
Elmer township	214	104	73.4	60.6	157	1.3	155	54.8	5.2	–	176	141	102	36	63.9	30
Fountain Prairie township	156	77	65.4	45.5	102	–	99	45.5	14.1	–	128	100	74	10	30.0	5
Grange township	182	83	71.4	68.7	130	3.8	121	74.4	6.6	.8	138	101	74	14	85.7	12
Gray township	199	95	64.8	60.0	129	1.6	125	68.8	4.8	–	147	108	81	22	50.0	14
Hatfield city	46	21	76.1	76.2	35	11.4	31	80.6	32.3	–	35	24	20	5	100.0	4
Holland city	179	88	48.0	40.9	86	3.5	81	79.0	7.4	–	93	63	47	10	80.0	13
Ihlen city	76	42	80.3	78.6	61	16.4	51	82.4	13.7	–	61	52	32	3	100.0	6
Jasper city (pt.)	437	243	51.7	43.6	226	5.8	213	79.3	7.0	–	259	168	106	23	65.2	16
Osborne township	230	109	73.0	58.7	168	1.8	164	58.5	10.4	–	172	153	116	18	66.7	16
Pipestone city	3 524	2 003	56.0	46.7	1 972	6.8	1 787	81.6	6.6	.9	2 130	1 549	1 004	249	73.5	263
Rock township	145	65	66.2	52.3	96	2.1	94	63.8	2.1	–	99	80	62	16	56.3	10
Ruthton city	232	133	50.4	45.9	117	6.8	109	74.3	13.8	–	145	79	49	23	69.6	21

TIPSII [UPF] GPH527 CENSUS90 7158260O 08/03/92 2:43 PM MACHINE: C DATA:CENSUS90S*PH5TIPSDA27. 07/31/92 15:34:18 TAPE: NONE FRAME: 31
TSF:CENSUS90*92. 07/31/92 15:35:47 UTF:CENSUS90*93. 07/31/92 15:35:47 META:CENSUS90S*PH5T7-827. 07/31/92 15:43:20

Table 5. Employment Status and Journey to Work Characteristics: 1990—Con.

[Data based on sample and subject to sampling variability, see text. For definitions of terms and meanings of symbols, see text]

State County County Subdivision Place	Persons 16 years and over															Own children under 6 years in families and subfamilies, all parents in household in labor force
			Labor force								Worked in 1989			Females with own children under 6 years		
			Percent in labor force		Civilian labor force		Workers					Worked 40 or more weeks in 1989				
								Means of transportation to work								
	Total	Female	Total	Female	Total	Percent unemployed	Total	Percent using car, truck, or van	Percent in carpools	Percent using public transportation	Total	Total	Usually worked 35 or more hours per week, 50 to 52 weeks	Total	Percent in labor force	
Pipestone County—Con.																
Sweet township	287	125	70.7	63.2	203	4.9	191	70.7	1.6	–	213	182	123	26	53.8	22
Trosky city	79	39	78.5	69.2	62	3.2	60	80.0	10.0	–	66	49	39	9	100.0	10
Troy township	207	93	70.5	58.1	146	8.9	133	63.9	3.8	–	159	122	94	23	65.2	20
Woodstock city	128	73	57.0	47.9	71	7.0	57	71.9	8.8	–	80	52	35	6	100.0	4
Polk County	24 271	12 592	61.8	53.5	14 846	7.1	13 745	81.3	9.9	.6	17 123	11 710	7 896	1 947	68.6	1 839
Andover township	96	50	75.0	62.0	72	6.9	67	82.1	9.0	–	82	63	36	10	60.0	15
Angus township	85	41	69.4	58.5	59	3.4	57	54.4	3.5	–	67	42	31	9	44.4	6
Badger township	118	58	55.9	48.3	66	10.6	59	50.8	8.5	–	87	57	38	–	–	–
Belgium township	71	36	59.2	50.0	42	9.5	38	42.1	5.3	–	53	30	26	6	66.7	6
Beltrami city	101	49	55.4	42.9	56	10.7	50	58.0	–	–	63	46	29	5	60.0	3
Brandsvold township	194	93	57.7	41.9	112	3.6	103	65.0	3.9	–	131	90	68	11	18.2	3
Brandt township	56	28	44.6	32.1	25	–	23	56.5	–	–	40	19	6	6	83.3	2
Brislet township	54	26	53.7	61.5	29	10.3	26	61.5	11.5	–	40	16	6	3	–	–
Bygland township	202	94	68.8	55.3	139	14.4	114	81.6	10.5	–	159	100	71	24	50.0	22
Chester township	62	28	43.5	35.7	27	14.8	23	78.3	4.3	–	43	27	18	5	20.0	3
Climax city	211	109	51.2	40.4	108	4.6	103	83.5	17.5	–	140	95	61	13	100.0	17
Columbia township	233	107	63.9	54.2	149	9.4	132	71.2	4.5	1.5	173	132	84	26	76.9	25
Crookston city	6 166	3 345	64.9	57.4	3 977	8.3	3 635	82.8	13.1	.5	4 414	2 986	1 986	426	71.6	414
Crookston township	329	168	67.8	53.0	223	4.0	209	86.1	8.6	–	262	181	117	47	70.2	52
East Grand Forks city	6 274	3 308	66.3	58.8	4 039	7.4	3 811	92.0	10.6	1.4	4 585	3 321	2 272	634	65.3	591
Eden township	160	76	66.9	59.2	107	6.5	100	47.0	1.0	–	126	80	53	14	64.3	14
Erskine city	339	193	46.3	45.1	157	12.1	138	71.7	5.8	–	194	121	80	20	80.0	16
Esther township	151	69	63.6	43.5	96	9.4	87	87.4	23.0	–	114	65	59	7	71.4	4
Euclid township	131	61	61.1	50.8	80	7.5	74	79.7	5.4	–	91	67	53	9	77.8	7
Fairfax township	172	89	67.4	57.3	116	–	116	75.9	9.5	–	141	107	78	23	65.2	17
Fanny township	78	38	69.2	57.9	54	7.4	47	80.9	10.6	–	64	43	28	11	63.6	6
Farley township	43	17	76.7	47.1	33	9.1	30	36.7	13.3	–	38	18	12	4	100.0	6
Fertile city	716	401	45.9	37.9	329	7.3	303	72.3	8.9	–	415	288	153	19	89.5	25
Fisher city	292	151	59.2	43.7	171	2.9	167	80.8	7.2	–	185	129	90	22	68.2	21
Fisher township	122	64	75.4	65.6	92	2.2	90	58.9	2.2	–	100	59	43	12	100.0	23
Fosston city	1 203	669	45.9	38.3	552	4.7	524	79.2	9.0	.4	679	445	304	73	72.6	60
Garden township	204	85	59.3	56.5	121	4.1	116	84.5	2.6	–	170	102	72	21	100.0	33
Garfield township	299	142	69.6	64.1	208	1.9	202	74.3	15.3	–	247	173	99	19	100.0	25
Gentilly township	249	115	62.7	61.7	156	9.6	137	87.6	18.2	–	195	112	76	10	40.0	6
Godfrey township	211	104	56.9	43.3	120	7.5	111	79.3	1.8	1.8	141	100	66	23	47.8	14
Grand Forks township	167	85	58.7	54.1	98	2.0	92	87.0	7.6	–	115	90	65	9	100.0	10
Grove Park township	212	105	49.5	37.1	105	11.4	90	75.6	12.2	3.3	116	61	37	9	44.4	2
Gully city	88	43	45.5	44.2	37	8.1	37	70.3	18.9	–	60	30	18	4	50.0	11
Gully township	93	47	52.7	38.3	49	14.3	40	65.0	–	–	64	27	17	4	50.0	2
Hammond township	81	40	50.6	42.5	41	–	41	82.9	4.9	–	61	26	14	2	100.0	4
Helgeland township	42	19	54.8	26.3	23	13.0	18	50.0	11.1	–	33	24	8	5	20.0	1
Higdem township	94	37	70.2	59.5	66	10.6	57	75.4	10.5	–	73	46	28	10	50.0	9
Hill River township	163	79	38.7	41.8	63	22.2	47	85.1	–	–	126	48	21	8	25.0	4
Hubbard township	75	37	54.7	43.2	41	–	41	53.7	–	–	53	40	27	5	60.0	5
Huntsville township	389	193	74.6	64.8	290	7.6	266	74.8	10.2	.8	301	238	175	35	80.0	34
Johnson township	56	23	58.9	47.8	33	6.1	29	44.8	–	–	40	29	17	2	–	–
Kertsonville township	117	62	70.1	53.2	82	9.8	70	64.3	7.1	–	86	62	40	14	57.1	8
Keystone township	80	41	71.3	58.5	57	10.5	51	80.4	19.6	–	61	41	25	12	66.7	13
King township	122	63	67.2	60.3	82	7.3	72	84.7	8.3	–	84	68	56	18	88.9	22
Knute township	352	175	52.8	43.4	186	4.8	175	82.3	6.3	–	209	152	100	12	58.3	7
Lengby city	102	55	50.0	41.8	51	7.8	47	57.4	–	–	61	36	22	7	100.0	9
Lessor township	154	75	81.8	72.0	126	1.6	122	51.6	4.1	3.3	135	100	71	28	78.6	30
Liberty township	102	47	69.6	63.8	71	8.5	64	73.4	14.1	–	75	54	40	14	100.0	15
Lowell township	117	56	50.4	26.8	59	–	57	71.9	–	–	73	44	32	16	50.0	11
McIntosh city	575	318	46.8	40.3	269	4.1	241	73.4	1.7	–	308	210	141	22	72.7	20
Mentor city	85	41	68.2	63.4	58	10.3	52	46.2	–	–	47	23	21	–	–	–
Nesbit township	91	44	57.1	34.1	50	6.0	49	67.3	4.1	–	64	40	38	7	71.4	5
Nielsville city	82	47	47.6	34.0	39	2.6	38	92.1	7.9	–	59	46	27	4	–	–
Northland township	134	65	50.7	35.4	68	–	66	84.8	7.6	–	85	56	42	12	58.3	8
Onstad township	74	37	56.8	43.2	42	7.1	39	59.0	5.1	–	47	27	18	7	100.0	8
Parnell township	32	16	68.8	62.5	22	13.6	19	52.6	–	–	22	17	12	4	50.0	4
Queen township	188	86	63.3	51.2	119	5.9	106	65.1	13.2	–	140	104	86	13	46.2	10
Reis township	59	28	44.1	25.0	26	19.2	21	33.3	–	–	38	19	16	4	100.0	6
Rhinehart township	109	49	68.8	71.4	75	2.7	73	93.2	–	–	79	64	52	15	86.7	13
Roome township	161	80	62.7	61.3	101	11.9	85	57.6	1.2	–	115	79	49	8	100.0	13

TIPSII [UPF] GPH527 CENSUS90 7158260O 08/03/92 2:43 PM MACHINE: C DATA:CENSUS90S*PH5TIPSDA27. 07/31/92 15:34:18 TAPE: NONE FRAME: 32
TSF:CENSUS90*92. 07/31/92 15:35:47 UTF:CENSUS90*93. 07/31/92 15:35:47 META:CENSUS90S*PH5T7-827. 07/31/92 15:43:20

Table 5. Employment Status and Journey to Work Characteristics: 1990—Con.

[Data based on sample and subject to sampling variability, see text. For definitions of terms and meanings of symbols, see text]

State County County Subdivision Place	Persons 16 years and over															
			Labor force								Worked in 1989			Females with own children under 6 years		
			Percent in labor force		Civilian labor force		Workers					Worked 40 or more weeks in 1989				
								Means of transportation to work								
	Total	Female	Total	Female	Total	Percent unemployed	Total	Percent using car, truck, or van	Percent in carpools	Percent using public transportation	Total	Total	Usually worked 35 or more hours per week, 50 to 52 weeks	Total	Percent in labor force	Own children under 6 years in families and subfamilies, all parents in household in labor force
Polk County—Con.																
Rosebud township	249	115	72.7	66.1	181	2.8	171	71.3	9.9	–	197	122	75	25	68.0	17
Russia township	39	18	64.1	66.7	25	–	25	100.0	–	–	33	22	13	6	100.0	11
Sandsville township	52	27	61.5	51.9	32	–	30	83.3	6.7	–	35	29	19	2	–	–
Scandia township	61	24	54.1	29.2	33	–	33	33.3	–	–	51	33	22	4	75.0	6
Sletten township	116	47	50.0	36.2	58	–	58	63.8	10.3	–	74	54	30	9	33.3	2
Sullivan township	139	63	80.6	77.8	112	8.9	102	81.4	4.9	–	122	90	56	10	80.0	10
Tabor township	112	53	63.4	47.2	71	–	68	54.4	13.2	–	83	70	43	16	68.8	26
Tilden township	15	5	26.7	–	4	–	4	50.0	–	–	7	4	3	–	–	–
Trail city	52	26	57.7	50.0	30	16.7	25	92.0	–	–	38	18	6	5	–	–
Tynsid township	42	20	52.4	45.0	22	9.1	20	65.0	–	–	24	20	16	2	100.0	3
Vineland township	85	44	58.8	61.4	50	–	50	86.0	–	–	57	16	9	10	70.0	13
Winger city	134	68	48.5	42.6	65	4.6	62	72.6	3.2	–	71	51	36	12	100.0	16
Winger township	151	77	60.9	50.6	92	–	92	88.0	7.6	–	112	68	59	2	–	–
Woodside township	206	98	61.7	55.1	127	12.6	108	97.2	15.7	–	150	98	79	22	59.1	15
Pope County	8 057	4 149	58.5	49.6	4 717	5.0	4 440	71.7	7.7	.3	5 396	3 920	2 722	603	67.8	603
Bangor township	154	74	66.2	58.1	102	5.9	96	55.2	11.5	–	117	93	68	25	72.0	20
Barsness township	117	56	74.4	60.7	87	–	87	72.4	9.2	–	96	81	62	5	40.0	1
Ben Wade township	204	92	76.0	69.6	155	8.4	142	53.5	4.9	–	181	137	100	24	70.8	22
Blue Mounds township	137	64	69.3	51.6	95	2.1	93	55.9	2.2	–	116	88	70	8	100.0	18
Brooten city (pt.)	–	–	–	–	–	–	–	–	–	–	–	–	–	–	–	–
Chippewa Falls township	165	76	66.1	61.8	109	8.3	93	63.4	6.5	–	126	75	61	23	65.2	26
Cyrus city	267	148	56.6	40.5	151	9.9	136	79.4	16.9	–	166	104	79	27	77.8	19
Farwell city	47	24	48.9	37.5	23	–	23	69.6	17.4	–	31	20	10	7	100.0	8
Gilchrist township	157	74	54.8	39.2	86	–	83	55.4	14.5	–	111	75	61	10	30.0	8
Glenwood city	2 040	1 138	48.5	40.7	990	5.4	930	75.4	7.1	.5	1 121	813	546	141	65.2	137
Glenwood township	636	311	67.1	62.4	427	5.4	396	82.8	7.6	–	468	330	230	43	69.8	48
Grove Lake township	213	102	64.3	60.8	137	7.3	127	74.0	3.9	4.7	161	129	76	9	55.6	5
Hoff township	136	68	69.9	58.8	95	–	95	81.1	4.2	–	119	77	58	18	66.7	17
Lake Johanna township	130	54	72.3	50.0	94	7.4	87	52.9	8.0	–	105	77	58	6	100.0	7
Langhei township	158	69	63.9	60.9	101	–	101	64.4	19.8	–	124	91	71	12	66.7	14
Leven township	385	188	61.0	52.7	235	4.7	224	74.6	3.1	–	272	211	140	29	65.5	30
Long Beach city	158	81	58.2	60.5	92	4.3	88	86.4	2.3	2.3	101	75	51	12	100.0	16
Lowry city	170	93	53.5	49.5	91	4.4	87	69.0	5.7	–	98	75	51	14	57.1	8
Minnewaska township	286	139	67.5	59.0	193	6.7	180	87.2	7.2	–	215	158	106	20	80.0	29
New Prairie township	182	87	76.9	73.6	140	1.4	134	66.4	3.0	–	160	128	82	16	87.5	21
Nora township	174	81	74.1	67.9	129	4.7	123	53.7	7.3	–	142	102	76	7	57.1	4
Reno township	234	104	63.2	48.1	148	5.4	140	58.6	5.7	–	190	134	93	20	80.0	24
Rolling Forks township	128	61	70.3	52.5	90	2.2	88	46.6	6.8	–	96	71	48	9	77.8	18
Sedan city	44	19	75.0	68.4	33	6.1	31	90.3	–	–	34	26	20	4	50.0	4
Starbuck city	924	525	46.0	41.1	425	6.1	391	77.0	11.0	–	480	337	226	50	74.0	53
Villard city	170	103	51.8	39.8	88	5.7	83	72.3	3.6	–	106	75	47	16	18.8	8
Walden township	141	68	61.0	48.5	86	–	86	66.3	11.6	–	114	70	39	11	63.6	8
Westport city	16	8	12.5	–	2	–	2	–	–	–	2	2	2	2	–	–
Westport township	189	100	64.6	53.0	122	4.1	117	57.3	–	–	119	101	74	15	46.7	13
White Bear Lake township	295	142	64.7	54.9	191	5.8	177	83.6	14.7	–	225	165	117	20	65.0	17
Ramsey County	376 367	200 722	70.6	63.8	265 286	4.9	248 175	85.0	11.5	7.0	284 244	222 699	155 339	31 037	66.6	27 782
Arden Hills city	7 122	3 817	72.6	64.8	5 157	1.6	5 035	88.4	7.7	.9	5 691	4 393	2 879	504	69.4	544
Blaine city (pt.)	–	–	–	–	–	–	–	–	–	–	–	–	–	–	–	–
Falcon Heights city	4 322	2 272	63.0	56.0	2 705	3.9	2 526	68.1	9.8	12.3	3 273	2 195	1 363	420	56.7	237
Gem Lake city	314	153	76.8	69.9	241	1.7	237	87.3	16.5	2.1	260	195	142	32	56.3	18
Lauderdale city	2 206	1 122	75.2	69.8	1 657	4.2	1 572	75.6	8.2	11.6	1 821	1 419	922	183	64.5	141
Little Canada city	7 175	3 753	78.2	73.8	5 611	3.6	5 330	94.1	11.1	1.7	5 874	4 778	3 496	570	78.1	519
Maplewood city	23 755	12 413	71.1	64.4	16 874	4.2	15 805	92.4	12.7	3.4	18 130	14 703	10 566	2 118	73.5	2 007
Mounds View city	9 543	4 839	80.4	74.6	7 660	4.9	7 205	93.7	11.3	2.0	8 107	6 540	4 730	934	70.4	870
New Brighton city	17 960	9 321	77.8	71.2	13 952	4.0	13 162	90.3	8.5	4.4	14 688	11 763	8 283	1 171	68.5	1 092
North Oaks city	2 599	1 345	65.6	49.0	1 706	1.2	1 653	94.7	7.1	.4	1 914	1 544	1 001	169	41.4	91
North St. Paul city	9 055	4 679	76.9	71.5	6 951	4.4	6 540	90.7	12.4	2.8	7 296	5 880	4 114	803	69.0	762
Roseville city	27 787	15 074	69.3	62.4	19 231	3.6	18 296	89.2	9.8	3.3	20 950	16 283	11 344	1 579	71.6	1 476
St. Anthony city (pt.)	2 103	1 340	61.3	53.7	1 286	3.0	1 225	79.3	11.8	15.4	1 398	1 140	828	107	76.6	92
St. Paul city	211 306	114 083	67.3	60.4	141 962	6.0	131 022	79.5	12.4	10.5	152 252	116 874	79 557	17 507	62.6	14 908
Shoreview city	18 287	9 456	80.9	75.6	14 795	2.5	14 265	94.2	9.2	1.5	15 585	13 047	9 887	1 668	71.8	1 618
Spring Lake Park city (pt.)	96	63	82.3	73.0	79	8.9	72	81.9	–	8.3	87	72	39	9	–	–
Vadnais Heights city	7 648	3 959	83.4	77.8	6 377	4.3	6 043	94.3	9.0	1.3	6 681	5 598	4 303	916	77.0	1 032
White Bear township	6 688	3 373	81.3	75.5	5 436	3.0	5 197	95.5	13.3	1.3	5 663	4 635	3 384	704	72.9	700
White Bear Lake city (pt.)	18 401	9 660	74.1	67.2	13 606	3.4	12 990	92.5	12.5	2.1	14 574	11 640	8 501	1 643	77.5	1 675

TIPSII [UPF] GPH527 CENSUS90 7158260 08/03/92 2:43 PM MACHINE: C DATA:CENSUS90S*PH5TIPSDA27. 07/31/92 15:34:18 TAPE: NONE FRAME: 33
TSF:CENSUS90*92. 07/31/92 15:35:47 UTF:CENSUS90*93. 07/31/92 15:35:47 META:CENSUS90S*PH5T7-827. 07/31/92 15:43:20

Table 5. **Employment Status and Journey to Work Characteristics: 1990**—Con.

[Data based on sample and subject to sampling variability, see text. For definitions of terms and meanings of symbols, see text]

State County County Subdivision Place	Persons 16 years and over															
			Labor force								Worked in 1989			Females with own children under 6 years		
			Percent in labor force		Civilian labor force		Workers					Worked 40 or more weeks in 1989				
								Means of transportation to work								
	Total	Female	Total	Female	Total	Percent unemployed	Total	Percent using car, truck, or van	Percent in carpools	Percent using public transportation	Total	Total	Usually worked 35 or more hours per week, 50 to 52 weeks	Total	Percent in labor force	Own children under 6 years in families and subfamilies, all parents in household in labor force
Red Lake County	3 338	1 639	59.4	51.9	1 981	11.4	1 730	74.0	10.3	.2	2 280	1 429	950	299	65.6	215
Brooks city	108	53	44.4	37.7	48	4.2	46	78.3	17.4	–	62	38	26	8	62.5	1
Browns Creek township	46	22	56.5	45.5	26	15.4	22	90.9	18.2	–	34	26	15	7	100.0	6
Emardville township	151	73	51.0	41.1	77	19.5	60	63.3	18.3	–	86	48	32	7	28.6	4
Equality township	106	39	63.2	53.8	67	9.0	58	53.4	6.9	–	70	42	26	8	75.0	8
Garnes township	125	58	68.0	51.7	85	17.6	70	72.9	12.9	–	98	55	46	12	58.3	10
Gervais township	192	83	67.7	55.4	130	14.6	107	66.4	6.5	–	141	96	77	21	47.6	9
Lake Pleasant township	94	43	59.6	44.2	54	–	56	64.3	–	–	73	51	36	–	–	–
Lambert township	144	62	41.0	37.1	59	11.9	52	82.7	13.5	–	99	44	26	7	71.4	7
Louisville township	153	68	62.1	54.4	95	22.1	72	83.3	16.7	–	99	74	51	18	66.7	6
Oklee city	356	194	50.0	45.4	178	16.3	149	62.4	10.1	1.3	200	115	76	31	51.6	17
Plummer city	216	116	59.3	57.8	128	10.2	114	74.6	9.6	–	149	95	55	16	93.8	13
Poplar River township	141	72	70.2	68.1	99	8.1	91	67.0	6.6	–	111	74	51	22	63.6	17
Red Lake Falls city	1 117	585	60.3	54.9	674	8.9	601	83.9	10.5	–	761	480	301	102	76.5	90
Red Lake Falls township	176	81	68.2	56.8	120	9.2	107	69.2	11.2	–	135	86	63	14	42.9	8
River township	45	19	73.3	68.4	33	12.1	29	44.8	6.9	–	33	27	20	7	57.1	7
Terrebonne township	117	52	62.4	42.3	73	12.3	64	76.6	9.4	–	89	54	34	14	50.0	6
Wylie township	51	19	68.6	47.4	35	8.6	32	46.9	3.1	6.3	40	24	15	5	40.0	6
Redwood County	12 859	6 619	60.8	51.3	7 807	3.0	7 514	73.5	11.1	.3	8 765	6 528	4 493	1 048	74.6	1 109
Belview city	321	171	50.8	38.6	163	1.8	160	81.9	10.0	–	188	146	100	17	88.2	19
Brookville township	162	78	60.5	43.6	98	2.0	96	75.0	3.1	–	118	89	58	15	73.3	15
Charlestown township	193	91	74.6	71.4	144	3.5	135	67.4	2.2	–	165	118	64	15	80.0	26
Clements city	138	79	57.2	43.0	79	2.5	75	62.7	4.0	–	91	75	49	18	38.9	10
Delhi city	63	32	66.7	50.0	42	9.5	38	81.6	18.4	–	40	30	19	4	50.0	5
Delhi township	212	106	76.4	67.0	162	5.6	151	81.5	5.3	–	183	133	109	25	84.0	27
Gales township	117	56	59.8	39.3	70	–	70	45.7	8.6	–	76	60	45	15	53.3	7
Granite Rock township	182	76	67.6	59.2	123	4.9	117	58.1	8.5	–	145	103	82	13	84.6	14
Honner township	104	52	80.8	65.4	84	4.8	80	93.8	18.8	–	98	70	44	13	92.3	17
Johnsonville township	123	55	60.2	49.1	74	–	74	48.6	17.6	–	89	65	49	9	100.0	17
Kintire township	166	78	53.6	34.6	89	5.6	84	53.6	11.9	–	114	91	51	15	73.3	11
Lamberton city	775	434	41.2	33.6	319	5.0	300	78.3	7.3	–	358	246	166	40	75.0	39
Lamberton township	192	96	70.3	56.3	135	3.7	125	55.2	–	–	147	111	74	10	80.0	10
Lucan city	186	89	48.9	39.3	91	3.3	88	60.2	13.6	–	105	79	52	16	62.5	13
Milroy city	206	117	51.5	37.6	104	5.8	100	83.0	12.0	–	116	86	64	28	75.0	31
Morgan city	763	424	53.1	47.2	402	3.2	380	81.8	16.6	–	497	341	222	49	79.6	66
Morgan township	252	121	64.3	50.4	162	1.2	160	62.5	15.0	–	192	153	110	23	69.6	18
New Avon township	188	87	69.7	59.8	131	–	131	58.0	3.8	–	147	110	86	24	75.0	20
North Hero township	169	77	66.9	55.8	113	6.2	106	63.2	12.3	–	139	106	79	16	81.3	19
North Redwood city	121	54	76.9	70.4	93	4.3	89	95.5	3.4	–	96	81	62	10	70.0	11
Paxton township	346	166	67.9	64.5	235	4.3	221	73.8	14.0	–	249	188	130	34	82.4	47
Redwood Falls city	3 708	1 992	65.5	58.8	2 428	1.6	2 382	86.4	14.5	.8	2 593	1 995	1 341	304	85.5	359
Redwood Falls township	197	87	67.5	56.3	133	1.5	127	67.7	7.9	–	146	91	82	21	71.4	20
Revere city	109	51	52.3	66.7	57	1.8	56	67.9	26.8	–	71	48	33	5	40.0	3
Sanborn city	347	192	62.8	58.3	218	7.3	202	70.3	10.4	1.0	234	175	89	17	88.2	32
Seaforth city	66	29	53.0	37.9	35	11.4	31	71.0	–	–	46	29	24	2	100.0	1
Sheridan township	183	78	69.4	56.4	127	1.6	123	62.6	1.6	–	144	110	84	22	45.5	19
Sherman township	182	80	69.2	63.8	126	.8	117	53.8	4.3	–	135	105	82	19	63.2	20
Springdale township	180	91	68.9	52.7	124	2.4	121	57.9	7.4	–	144	109	71	11	81.8	5
Sundown township	212	102	69.8	58.8	148	4.1	141	60.3	5.7	–	154	115	78	15	86.7	22
Swedes Forest township	119	52	55.5	38.5	66	3.0	64	65.6	9.4	–	75	54	42	8	75.0	5
Three Lakes township	160	74	62.5	47.3	100	–	100	44.0	1.0	–	115	80	62	8	75.0	9
Underwood township	161	65	71.4	58.5	115	4.3	110	50.0	–	–	127	99	72	16	56.3	13
Vail township	208	104	65.9	51.9	137	2.2	134	55.2	5.2	–	157	126	90	18	61.1	21
Vesta city	216	118	46.8	33.9	101	5.0	94	75.5	19.1	–	125	86	57	23	52.2	12
Vesta township	158	74	60.8	44.6	96	3.1	93	48.4	9.7	–	109	73	55	28	42.9	18
Wabasso city	519	300	48.0	40.7	249	2.4	240	68.3	18.3	–	279	195	134	37	70.3	36
Walnut Grove city	527	291	46.3	37.1	244	8.6	223	80.3	12.6	–	301	220	128	21	66.7	14
Wanda city	70	38	42.9	28.9	30	–	30	70.0	16.7	–	31	27	17	5	–	–
Waterbury township	197	99	59.4	40.4	117	1.7	113	54.9	3.5	–	134	90	64	17	35.3	13
Westline township	167	78	62.3	55.1	104	1.9	100	62.0	5.0	–	127	92	66	16	81.3	20
Willow Lake township	194	85	71.6	60.0	139	2.9	133	54.1	8.3	1.5	165	128	107	26	76.9	25

TIPSII [UPF] GPH527 CENSUS90 7158200 08/03/92 2:43 PM MACHINE: C DATA:CENSUS90S*PH5TIPSDA27. 07/31/92 15:34:18 TAPE: NONE FRAME: 34
TSF:CENSUS90*92. 07/31/92 15:35:47 UTF:CENSUS90*93. 07/31/92 15:35:47 META:CENSUS90S*PH5T7-827. 07/31/92 15:43:20

Table 5. **Employment Status and Journey to Work Characteristics: 1990**—Con.

[Data based on sample and subject to sampling variability, see text. For definitions of terms and meanings of symbols, see text]

State County County Subdivision Place	Persons 16 years and over															
			Labor force								Worked in 1989			Females with own children under 6 years		
			Percent in labor force		Civilian labor force		Workers					Worked 40 or more weeks in 1989				
								Means of transportation to work								
	Total	Female	Total	Female	Total	Percent unemployed	Total	Percent using car, truck, or van	Percent in carpools	Percent using public transportation	Total	Total	Usually worked 35 or more hours per week, 50 to 52 weeks	Total	Percent in labor force	Own children under 6 years in families and subfamilies, all parents in household in labor force
Renville County	13 228	6 749	59.6	49.8	7 876	5.5	7 367	73.2	9.8	.1	9 110	6 509	4 309	1 086	68.5	1 051
Bandon township	153	72	51.6	38.9	79	5.1	75	52.0	–	–	92	69	55	11	54.5	10
Beaver Falls township	175	72	57.1	33.3	100	5.0	95	69.5	4.2	–	124	87	63	8	25.0	6
Birch Cooley township	242	115	53.3	36.5	129	4.7	123	67.5	2.4	–	161	127	87	13	61.5	12
Bird Island city	990	521	59.0	51.4	582	5.5	546	78.6	13.0	–	675	491	282	76	76.3	85
Bird Island township	175	85	67.4	54.1	118	4.2	113	85.0	8.0	–	133	98	58	15	66.7	16
Boon Lake township	274	130	66.4	58.5	182	2.2	178	69.1	6.2	–	216	167	116	22	72.7	25
Brookfield township	175	84	60.6	53.6	106	10.4	93	65.6	2.2	3.2	129	91	70	12	58.3	8
Buffalo Lake city	562	302	47.0	37.7	264	4.2	251	75.7	10.4	–	295	210	147	40	80.0	41
Cairo township	195	90	64.6	60.0	126	1.6	124	50.8	4.8	–	144	114	75	22	72.7	20
Camp township	163	84	68.7	63.1	112	3.6	106	66.0	9.4	–	119	87	60	7	100.0	13
Crooks township	168	74	63.1	56.8	106	5.7	98	60.2	2.0	–	120	87	65	9	100.0	11
Danube city	390	201	57.7	51.7	225	7.6	203	83.3	11.8	–	290	194	114	28	78.6	19
Emmet township	220	115	72.7	62.6	160	3.8	151	64.2	5.3	–	162	118	75	34	100.0	40
Ericson township	189	91	59.8	40.7	113	–	113	54.0	3.5	–	132	99	78	17	17.6	5
Fairfax city	992	544	53.7	45.2	533	6.8	491	83.1	14.1	.4	604	432	265	73	84.9	78
Flora township	162	85	59.9	43.5	97	6.2	89	59.6	7.9	–	118	80	57	22	68.2	15
Franklin city	335	180	57.3	50.6	192	2.6	185	76.8	5.4	–	227	167	113	28	57.1	26
Hawk Creek township	168	74	60.7	41.9	102	4.9	97	66.0	7.2	–	118	76	67	10	30.0	11
Hector city	874	467	60.2	53.7	526	5.5	490	79.2	14.7	.4	588	432	310	61	77.0	69
Hector township	249	123	68.3	63.4	168	3.6	158	76.6	8.9	–	201	148	109	14	71.4	18
Henryville township	161	78	61.5	51.3	99	–	97	66.0	5.2	–	114	86	57	21	66.7	22
Kingman township	184	76	67.9	55.3	125	10.4	110	71.8	16.4	–	134	98	62	20	55.0	17
Martinsburg township	166	76	74.1	63.2	123	6.5	112	63.4	3.6	–	139	99	84	23	73.9	24
Melville township	199	89	60.3	40.4	120	–	119	59.7	8.4	–	156	115	87	10	40.0	3
Morton city	364	178	60.4	47.8	220	6.8	205	80.5	11.2	–	234	175	110	18	61.1	16
Norfolk township	158	71	64.6	42.3	102	2.9	99	66.7	7.1	–	115	89	64	24	66.7	24
Olivia city	1 970	1 072	62.1	53.8	1 216	7.2	1 119	80.0	10.6	–	1 343	946	572	165	72.7	178
Osceola township	170	83	60.0	49.4	102	3.9	94	61.7	13.8	–	117	85	59	14	57.1	16
Palmyra township	215	99	60.9	55.6	131	2.3	124	50.8	9.7	1.6	162	107	75	11	81.8	22
Preston Lake township	251	126	59.4	51.6	149	–	147	58.5	8.2	–	183	138	103	20	75.0	22
Renville city	1 045	565	55.1	45.3	576	7.3	528	81.8	11.2	–	660	477	289	88	64.8	76
Sacred Heart city	468	252	53.2	41.3	249	8.0	229	68.6	14.0	–	312	191	137	29	69.0	42
Sacred Heart township	214	96	58.4	44.8	125	8.0	115	66.1	1.7	1.7	154	108	79	12	16.7	7
Troy township	222	105	62.6	53.3	139	2.2	136	66.2	9.6	–	163	109	68	22	59.1	12
Wang township	200	104	66.0	58.7	132	4.5	126	69.8	10.3	–	156	98	56	31	64.5	24
Wellington township	189	83	61.4	45.8	116	5.2	110	64.5	13.6	–	151	104	71	18	22.2	4
Winfield township	201	87	65.7	49.4	132	7.6	118	64.4	4.2	–	169	110	70	38	52.6	14
Rice County	37 650	19 423	69.3	63.5	26 047	3.9	24 253	80.0	12.3	.7	29 081	20 263	13 432	2 918	74.2	3 038
Bridgewater township	1 159	574	79.2	71.3	918	2.1	897	87.4	10.8	–	979	770	563	109	72.5	100
Cannon City township	818	394	75.9	70.3	621	3.9	594	83.3	13.5	–	675	543	385	56	69.6	69
Dennison city (pt.)	–	–	–	–	–	–	–	–	–	–	–	–	–	–	–	–
Dundas city	349	177	77.4	72.9	270	3.7	248	89.1	18.5	–	276	220	166	29	89.7	44
Erin township	497	233	67.4	57.9	335	7.2	311	72.0	11.9	.6	365	257	163	33	54.5	30
Faribault city	12 979	6 944	66.7	61.5	8 653	4.3	8 165	89.3	13.5	1.5	9 015	6 822	4 752	1 068	78.5	1 183
Forest township	649	307	74.1	62.9	481	6.0	440	88.0	15.0	–	518	414	319	48	62.5	44
Lonsdale city	868	444	69.4	58.6	597	5.4	557	87.8	22.3	.2	666	510	375	111	55.9	81
Morristown city	606	311	65.7	62.1	393	1.8	391	93.4	26.6	–	428	323	232	55	87.3	59
Morristown township	464	217	74.1	64.1	344	5.8	324	82.1	11.7	–	374	278	203	45	68.9	34
Nerstrand city	153	86	68.0	60.5	104	3.8	100	76.0	12.0	–	119	94	62	19	89.5	28
Northfield city (pt.)	11 948	6 287	67.0	63.3	7 997	3.1	7 202	62.4	9.2	.7	9 966	5 495	2 906	736	73.5	739
Northfield township	543	255	74.6	63.1	405	4.0	380	83.2	11.3	–	439	347	254	46	73.9	48
Richland township	341	157	76.0	67.5	259	3.5	248	68.1	16.5	–	271	223	178	36	83.3	52
Shieldsville township	693	343	74.3	67.6	515	4.7	475	93.9	14.5	–	541	438	327	55	76.4	56
Walcott township	1 165	570	73.6	68.6	857	4.4	813	89.1	7.1	–	909	701	509	85	78.8	99
Warsaw township	925	457	71.2	62.6	656	6.4	614	88.3	12.5	–	710	582	395	70	67.1	68
Webster township	1 049	514	77.3	68.7	811	3.0	778	85.0	12.0	–	860	683	493	93	71.0	76
Wells township	1 242	595	73.0	65.5	905	5.3	842	89.3	11.6	–	973	780	562	95	70.5	116
Wheatland township	883	410	76.1	64.6	672	5.4	626	85.3	16.8	–	723	576	435	93	55.9	72
Wheeling township	319	148	79.6	73.6	254	1.2	248	68.5	6.9	–	274	207	153	36	86.1	40

TIPSII [UPF] GPH527 CENSUS90 7158260O 08/03/92 2:43 PM MACHINE: C DATA:CENSUS90S*PH5TIPSDA27. 07/31/92 15:34:18 TAPE: NONE FRAME: 35
TSF:CENSUS90*92. 07/31/92 15:35:47 UTF:CENSUS90*93. 07/31/92 15:35:47 META:CENSUS90S*PH5T7-827. 07/31/92 15:43:20

Table 5. **Employment Status and Journey to Work Characteristics: 1990**—Con.

[Data based on sample and subject to sampling variability, see text. For definitions of terms and meanings of symbols, see text]

State County County Subdivision Place	Persons 16 years and over															
			Labor force								Worked in 1989			Females with own children under 6 years		
			Percent in labor force		Civilian labor force		Workers					Worked 40 or more weeks in 1989				
								Means of transportation to work								
	Total	Female	Total	Female	Total	Percent unemployed	Total	Percent using car, truck, or van	Percent in carpools	Percent using public transportation	Total	Total	Usually worked 35 or more hours per week, 50 to 52 weeks	Total	Percent in labor force	Own children under 6 years in families and subfamilies, all parents in household in labor force
Rock County	7 277	3 812	64.2	56.2	4 667	3.8	4 431	76.5	11.6	–	5 134	3 833	2 696	599	84.5	694
Battle Plain township	161	74	76.4	70.3	123	4.1	118	56.8	8.5	–	144	114	81	15	73.3	14
Beaver Creek city	187	101	59.4	55.4	111	1.8	108	74.1	11.1	–	137	99	68	18	61.1	10
Beaver Creek township	292	141	81.2	75.9	237	4.2	225	63.6	4.0	–	248	194	139	20	100.0	27
Clinton township	228	107	68.9	55.1	155	3.9	151	60.3	4.6	–	167	114	88	33	60.6	27
Denver township	180	88	77.2	65.9	139	2.2	134	60.4	5.2	–	148	123	90	21	90.5	24
Hardwick city	173	87	59.0	51.7	102	2.9	99	86.9	22.2	–	122	79	54	19	68.4	10
Hills city	466	259	53.0	49.4	247	5.7	226	76.5	21.2	–	261	191	127	41	85.4	42
Jasper city (pt.)	58	31	62.1	61.3	36	–	33	78.8	24.2	–	42	28	25	6	100.0	10
Kanaranzi township	227	102	67.8	51.0	154	1.3	152	55.3	8.6	–	174	127	93	35	94.3	45
Kenneth city	41	20	51.2	55.0	21	–	21	71.4	9.5	–	29	17	13	–	–	–
Luverne city	3 405	1 918	61.6	54.8	2 096	4.8	1 971	88.5	15.2	–	2 221	1 641	1 145	226	92.5	315
Luverne township	344	161	77.6	72.0	267	2.2	259	77.6	14.7	–	289	213	148	25	88.0	27
Magnolia city	135	72	37.0	20.8	50	8.0	46	89.1	4.3	–	61	46	34	7	71.4	8
Magnolia township	230	102	64.8	55.9	149	4.0	141	64.5	.7	–	182	142	94	16	68.8	13
Martin township	309	139	76.1	66.9	235	2.1	228	57.5	4.8	.9	264	214	137	36	83.3	39
Mound township	193	93	71.5	62.4	138	1.4	134	56.7	1.5	–	160	130	101	22	77.3	19
Rose Dell township	174	92	57.5	42.4	100	2.0	98	63.3	6.1	–	132	102	66	13	69.2	18
Springwater township	200	101	68.0	62.4	136	2.2	133	68.4	3.8	–	157	132	100	24	83.3	28
Steen city	116	52	57.8	48.1	67	9.0	58	87.9	–	–	71	44	36	13	69.2	8
Vienna township	158	72	65.8	52.8	104	–	96	57.3	12.5	–	125	83	57	9	66.7	10
Roseau County	10 750	5 243	69.6	62.8	7 471	3.6	7 060	83.2	23.6	1.2	8 431	6 130	4 536	1 090	76.1	1 230
Badger city	264	139	67.4	60.4	178	7.3	161	88.2	31.1	1.2	200	140	96	26	92.3	43
Barnett township	145	64	69.7	65.6	101	–	101	69.3	29.7	2.0	117	85	49	14	100.0	20
Barto township	92	36	59.8	61.1	55	3.6	51	58.8	17.6	17.6	66	47	36	9	66.7	13
Beaver township	57	22	70.2	63.6	40	5.0	36	63.9	19.4	–	46	15	13	2	100.0	4
Cedarbend township	162	84	85.2	79.8	138	4.3	129	92.2	36.4	–	148	106	81	19	78.9	16
Deer township	98	47	48.0	21.3	47	–	47	55.3	4.3	–	71	40	28	9	22.2	3
Dewey township	89	39	66.3	64.1	59	3.4	55	36.4	9.1	7.3	75	54	33	2	100.0	2
Dieter township	120	61	65.8	45.9	79	2.5	77	68.8	18.2	–	90	70	61	7	57.1	16
Enstrom township	305	152	79.7	71.1	243	3.3	226	92.5	30.5	–	274	211	168	50	84.0	58
Falun township	191	90	71.2	52.2	136	5.9	118	83.1	28.8	–	160	124	94	22	50.0	15
Golden Valley township	124	54	66.1	66.7	82	6.1	77	92.2	46.8	–	98	63	40	17	70.6	15
Greenbush city	601	322	55.4	48.4	333	5.4	315	67.6	20.0	7.3	388	275	198	53	64.2	48
Grimstad township	124	63	74.2	69.8	92	5.4	85	81.2	28.2	–	97	75	57	11	72.7	12
Hereim township	178	80	73.6	71.3	131	5.3	122	75.4	22.1	7.4	147	94	63	11	63.6	6
Huss township	100	40	49.0	40.0	49	–	49	40.8	–	–	72	52	43	7	100.0	5
Jadis township	384	181	71.6	61.9	275	.7	268	92.5	13.1	–	302	238	175	33	81.8	35
Lake township	1 215	555	84.7	76.9	1 024	4.1	955	92.8	35.6	.5	1 076	806	651	180	81.1	238
Laona township	326	158	71.2	67.1	232	10.8	205	85.4	23.9	–	264	175	130	54	81.5	71
Lind township	51	21	86.3	85.7	44	–	44	59.1	–	11.4	46	40	26	2	–	–
Malung township	303	141	72.9	66.7	221	3.6	210	84.3	17.1	–	253	184	135	25	84.0	27
Mickinock township	201	95	65.7	62.1	132	3.0	127	76.4	37.8	.8	163	115	81	15	86.7	13
Moose township	99	43	65.7	51.2	65	–	60	58.3	16.7	5.0	82	56	45	10	100.0	17
Moranville township	500	245	75.4	66.5	377	2.4	364	90.7	18.4	–	405	281	214	78	67.9	89
Nereson township	75	33	60.0	63.6	45	–	45	77.8	42.2	–	56	42	31	9	100.0	9
North Roseau unorg.	102	49	59.8	59.2	61	9.8	55	89.1	29.1	–	79	56	40	14	78.6	18
Northwest Roseau unorg.	6	3	–	–	–	–	–	–	–	–	3	–	–	–	–	–
Palmville township	36	15	75.0	86.7	27	–	25	64.0	20.0	–	29	22	15	6	100.0	5
Pohlitz township	20	10	60.0	40.0	12	16.7	10	20.0	–	–	17	7	5	5	40.0	2
Polonia township	37	15	29.7	26.7	11	–	11	54.5	18.2	–	23	18	13	2	–	–
Poplar Grove township	73	35	76.7	71.4	56	–	56	67.9	33.9	5.4	52	38	30	2	–	2
Reine township	89	42	55.1	69.0	49	4.1	41	100.0	34.1	–	58	46	26	5	100.0	4
Roosevelt city (pt.)	129	62	76.7	71.0	99	3.0	91	90.1	36.3	–	100	72	55	7	85.7	6
Roseau city	1 858	959	62.5	58.3	1 162	3.6	1 099	81.5	18.3	.6	1 298	943	673	132	81.8	157
Ross township	239	122	79.1	72.1	189	1.1	184	77.2	19.6	2.2	212	167	140	22	77.3	18
Skagen township	166	85	69.9	60.0	116	–	112	71.4	14.3	1.8	137	95	77	14	71.4	11
Soler township	98	45	58.2	60.0	57	3.5	55	83.6	25.5	5.5	78	54	34	3	100.0	3
Southeast Roseau unorg.	176	75	71.0	68.0	125	3.2	112	80.4	12.5	–	144	102	60	4	100.0	6
Spruce township	414	191	70.3	64.4	291	.7	287	93.0	22.6	–	341	258	181	44	81.8	46
Stafford township	163	72	69.9	62.5	114	8.8	104	84.6	15.4	–	145	99	61	16	68.8	18
Stokes township	146	64	58.2	48.4	85	2.4	83	100.0	22.9	–	106	76	51	10	80.0	16
Strathcona city	25	12	64.0	66.7	16	18.8	13	84.6	30.8	–	16	13	11	–	–	–
Warroad city	1 169	622	70.7	61.4	823	2.9	795	84.4	21.1	–	897	676	516	139	64.7	143

TIPSII [UPF] GPH527 CENSUS90 7158200 08/03/92 2:43 PM MACHINE: C DATA:CENSUS90S*PH5TIPSDA27. 07/31/92 15:34:18 TAPE: NONE FRAME: 36
TSF:CENSUS90*92. 07/31/92 15:35:47 UTF:CENSUS90*93. 07/31/92 15:35:47 META:CENSUS90S*PH5T7-827. 07/31/92 15:43:20

Table 5. **Employment Status and Journey to Work Characteristics: 1990**—Con.

[Data based on sample and subject to sampling variability, see text. For definitions of terms and meanings of symbols, see text]

State County County Subdivision Place	Persons 16 years and over															
			Labor force								Worked in 1989			Females with own children under 6 years		
			Percent in labor force		Civilian labor force		Workers					Worked 40 or more weeks in 1989				
								Means of transportation to work								
	Total	Female	Total	Female	Total	Percent unemployed	Total	Percent using car, truck, or van	Percent in carpools	Percent using public transportation	Total	Total	Usually worked 35 or more hours per week, 50 to 52 weeks	Total	Percent in labor force	Own children under 6 years in families and subfamilies, all parents in household in labor force
St. Louis County	155 200	80 921	58.8	50.4	90 858	8.3	82 007	86.8	14.2	2.9	101 723	71 096	48 012	10 480	58.8	8 108
Alango township	199	93	63.3	41.9	126	7.9	116	88.8	14.7	–	142	99	62	25	44.0	12
Alborn township	217	109	58.5	45.9	127	15.0	106	94.3	6.6	–	125	81	55	13	53.8	8
Alden township	117	55	65.0	54.5	76	11.8	66	84.8	10.6	–	79	54	42	12	41.7	6
Angora township	209	95	70.3	65.3	147	20.4	117	96.6	12.8	–	152	92	68	16	75.0	15
Arrowhead township	114	58	55.3	29.3	63	22.2	49	57.1	8.2	18.4	73	42	32	9	–	4
Ault township	55	23	45.5	39.1	25	16.0	21	85.7	–	–	28	24	18	–	–	–
Babbitt city	1 292	664	52.3	43.1	676	9.5	607	91.4	25.9	–	727	485	333	40	52.5	46
Balkan township	686	346	61.4	54.3	421	9.3	373	94.6	8.8	–	468	284	201	25	80.0	29
Bassett township	44	20	13.6	10.0	6	100.0	–	–	–	–	11	6	4	–	–	–
Beatty township	286	136	59.1	51.5	169	11.2	150	94.7	18.7	–	210	115	64	26	88.5	26
Birch Lake unorg.	373	187	44.0	39.0	164	10.4	144	85.4	36.8	–	144	110	99	16	18.8	4
Biwabik city	879	458	54.2	41.5	476	9.9	426	77.5	19.0	.5	535	356	258	48	56.3	37
Biwabik township	626	301	62.1	49.2	389	10.8	343	95.6	18.4	–	404	299	224	45	60.0	27
Breitung township	618	294	51.1	40.1	316	7.6	288	86.1	24.3	–	327	229	166	30	83.3	32
Brevator township	800	388	67.9	55.9	543	13.4	450	92.7	9.6	–	564	407	308	76	60.5	58
Brookston city	61	27	59.0	59.3	36	5.6	34	76.5	5.9	17.6	43	26	19	4	50.0	6
Buhl city	720	385	46.1	39.5	332	10.2	294	85.7	15.6	–	375	261	194	50	50.0	31
Canosia township	1 282	641	73.6	66.5	939	7.3	861	95.2	7.3	.2	1 001	759	570	123	73.2	108
Cedar Valley township	165	84	60.0	44.0	99	9.1	87	81.6	4.6	–	104	78	57	16	50.0	11
Cherry township	627	307	67.0	52.1	415	7.0	384	97.4	12.5	.5	465	329	237	50	56.0	50
Chisholm city	4 145	2 257	50.7	42.2	2 101	7.0	1 936	83.5	22.6	.4	2 377	1 663	1 155	310	58.4	214
Clinton township	769	364	64.1	51.9	493	9.9	440	95.5	9.3	–	527	366	270	49	40.8	43
Colvin township	299	141	56.2	41.8	168	12.5	145	98.6	12.4	–	187	142	97	15	33.3	1
Cook city	561	309	52.2	42.1	293	17.7	236	73.3	10.6	–	310	179	126	31	71.0	24
Cotton township	317	148	61.8	49.3	193	9.8	170	92.9	23.5	–	210	138	104	20	65.0	23
Culver township	274	147	47.4	41.5	130	18.5	104	97.1	6.7	–	132	95	78	10	60.0	9
Duluth city	67 926	36 561	59.4	52.0	40 050	7.3	36 697	83.7	13.5	5.8	45 901	31 973	20 442	4 604	58.2	3 585
Duluth township	1 173	562	66.2	62.1	774	6.6	710	95.6	14.5	–	850	605	436	69	66.7	70
Ellsburg township	84	46	52.4	45.7	44	15.9	34	91.2	8.8	–	51	35	21	6	–	–
Elmer township	130	63	50.0	41.3	65	9.2	52	73.1	13.5	–	81	51	38	15	80.0	10
Ely city	3 300	1 701	45.3	35.5	1 495	12.2	1 255	74.9	13.3	.2	1 795	1 042	654	190	48.9	125
Embarrass township	615	292	55.9	42.5	344	15.1	288	93.8	22.6	–	378	242	180	32	21.9	6
Eveleth city	3 212	1 787	54.1	44.0	1 732	13.9	1 473	85.4	16.1	.6	1 889	1 157	785	197	48.7	167
Fairbanks township	53	21	35.8	23.8	19	–	19	84.2	15.8	–	24	14	14	6	–	–
Fayal township	1 535	736	63.2	52.4	970	8.1	879	95.6	12.2	–	1 051	788	571	127	48.0	81
Field township	317	150	73.8	68.7	234	6.8	218	88.1	10.6	–	266	187	134	21	100.0	29
Fine Lakes township	133	66	61.7	43.9	82	19.5	66	80.3	10.6	7.6	94	61	41	9	66.7	10
Floodwood city	466	253	51.9	42.7	242	13.2	195	69.2	14.4	–	261	169	115	31	58.1	26
Floodwood township	278	151	62.6	53.6	174	17.8	143	82.5	10.5	–	188	122	79	14	71.4	11
Franklin city	22	12	36.4	25.0	8	25.0	6	100.0	–	–	8	–	–	3	100.0	2
Fredenberg township	549	264	71.4	60.6	390	5.6	370	86.8	14.3	.5	425	330	248	40	45.0	23
French township	380	185	68.7	62.2	261	4.2	250	93.6	18.8	–	264	207	160	13	69.2	10
Gheen unorg.	8	2	–	–	–	–	–	–	–	–	–	–	–	–	–	–
Gilbert city	1 505	786	51.4	39.9	774	9.3	700	85.7	21.1	.4	811	596	429	104	51.9	59
Gnesen township	853	416	63.9	59.9	543	9.2	480	96.3	11.7	–	583	442	321	63	74.6	59
Grand Lake township	1 793	827	64.6	60.6	1 155	7.8	1 041	94.8	10.9	.5	1 319	916	613	128	68.0	105
Great Scott township	471	227	60.5	51.1	285	7.7	256	94.1	9.4	–	305	222	158	29	37.9	17
Kinney city	187	90	67.9	63.3	127	11.0	109	89.9	11.9	–	131	94	74	13	69.2	12
Greenwood township	493	238	59.4	59.7	289	4.5	273	85.7	26.0	–	332	218	173	19	84.2	14
Halden township	84	45	56.0	51.1	45	4.4	40	95.0	17.5	–	49	37	22	8	37.5	2
Hay Lake unorg.	83	33	74.7	66.7	62	16.1	52	92.3	19.2	–	60	44	36	9	44.4	6
Heikkila Lake unorg.	982	473	61.2	45.7	601	11.0	512	86.9	13.3	–	631	439	345	66	42.4	43
Hermantown city	5 226	2 289	60.2	60.3	3 128	7.4	2 841	94.7	10.2	.5	3 794	2 836	1 957	363	71.6	339
Hibbing city	14 062	7 545	55.8	46.5	7 825	7.9	7 080	88.4	13.8	.9	8 626	6 147	4 120	1 023	54.2	643
Hoyt Lakes city	1 857	909	53.7	39.2	998	4.4	919	97.4	36.8	.9	1 155	788	635	70	47.1	31
Industrial township	448	203	70.1	64.0	311	9.0	267	88.4	9.7	–	324	203	140	45	68.9	47
Iron Junction city	105	52	61.0	51.9	64	10.9	57	93.0	17.5	–	68	48	43	4	100.0	5
Janette Lake unorg.	169	83	66.9	60.2	111	10.8	98	100.0	15.3	–	125	78	42	6	100.0	6
Kelsey township	101	45	65.3	60.0	66	15.2	56	85.7	14.3	–	72	45	27	10	100.0	14
Kugler township	137	71	72.3	66.2	99	8.1	91	96.7	12.1	–	102	74	51	11	54.5	9
Lake Vermilion unorg.	101	50	56.4	46.0	57	5.3	54	87.0	22.2	–	69	43	32	12	41.7	9
Lakewood township	1 339	648	75.2	66.2	1 003	8.3	895	92.0	10.8	–	1 036	769	573	105	66.7	103
Lavell township	285	138	65.6	49.3	185	15.7	156	96.2	10.9	–	188	127	111	16	31.3	5
Leiding township	308	149	60.1	49.0	185	13.5	157	91.7	17.2	2.5	222	119	72	13	46.2	8
Leonidas city	60	32	63.3	46.9	38	7.9	35	100.0	31.4	–	35	32	24	9	77.8	8
Linden Grove township	112	58	47.3	36.2	53	1.9	52	92.3	11.5	–	70	35	23	11	36.4	6

TIPSII [UPF] GPH527 CENSUS90 7158260 08/03/92 2:43 PM MACHINE: C DATA:CENSUS90S*PH5TIPSDA27. 07/31/92 15:34:18 TAPE: NONE FRAME: 37
TSF:CENSUS90*92. 07/31/92 15:35:47 UTF:CENSUS90*93. 07/31/92 15:35:47 META:CENSUS90S*PH5T7-827. 07/31/92 15:43:20

Table 5. Employment Status and Journey to Work Characteristics: 1990—Con.

[Data based on sample and subject to sampling variability, see text. For definitions of terms and meanings of symbols, see text]

State County County Subdivision Place	Persons 16 years and over															
			Labor force								Worked in 1989			Females with own children under 6 years		
			Percent in labor force		Civilian labor force		Workers					Worked 40 or more weeks in 1989				
								Means of transportation to work								
	Total	Female	Total	Female	Total	Percent unemployed	Total	Percent using car, truck, or van	Percent in carpools	Percent using public transportation	Total	Total	Usually worked 35 or more hours per week, 50 to 52 weeks	Total	Percent in labor force	Own children under 6 years in families and subfamilies, all parents in household in labor force
St. Louis County—Con.																
McCormack Lake unorg.	133	63	60.9	52.4	81	4.9	77	96.1	15.6	–	89	68	52	12	58.3	4
McDavitt township	351	161	57.8	41.0	203	13.8	175	95.4	17.1	1.1	239	145	98	24	33.3	12
McKinley city	96	49	58.3	55.1	56	10.7	50	88.0	12.0	–	62	51	36	4	50.0	1
Meadowlands city	72	45	33.3	22.2	24	12.5	19	47.4	26.3	–	33	19	17	5	100.0	2
Meadowlands township	208	101	51.4	46.5	107	1.9	103	88.3	12.6	–	122	95	78	3	100.0	11
Midway township	1 211	651	54.1	44.7	655	6.1	595	92.4	7.2	.7	704	540	395	76	71.1	66
Morcom township	95	48	55.8	56.3	53	9.4	48	87.5	14.6	6.3	63	35	18	11	18.2	3
Morse township	843	396	62.5	49.7	527	13.5	451	89.6	18.0	–	591	388	277	45	68.9	42
Mountain Iron city	2 545	1 327	64.4	55.2	1 639	6.5	1 504	95.8	11.8	–	1 804	1 291	902	219	60.3	145
Ness township	46	22	69.6	72.7	32	–	32	84.4	9.4	–	38	23	16	2	–	–
Nett Lake unorg.	174	81	65.5	65.4	114	26.3	82	82.9	41.5	–	126	49	33	22	81.8	29
New Independence township	166	80	65.7	51.3	109	9.2	97	100.0	32.0	–	125	87	79	19	68.4	17
Normanna township	336	160	78.0	75.0	262	10.3	230	97.0	13.9	–	259	184	148	27	77.8	30
Northeast St. Louis unorg.	125	67	62.4	62.7	78	17.9	60	38.3	15.0	–	105	70	43	4	50.0	2
Northland township	113	58	42.5	43.1	48	6.3	45	100.0	24.4	–	47	40	24	3	100.0	4
North Star township	76	36	61.8	44.4	47	12.8	39	84.6	23.1	–	52	38	34	4	100.0	5
Northwest St. Louis unorg.	335	162	51.9	44.4	174	13.8	150	66.0	16.0	–	204	115	75	11	27.3	1
Orr city	217	117	55.8	40.2	121	16.5	101	68.3	5.9	–	135	92	48	13	84.6	16
Owens township	237	120	65.0	51.7	154	13.6	133	88.7	17.3	1.5	184	100	73	15	40.0	11
Payne township	33	15	60.6	53.3	20	25.0	15	100.0	–	–	19	12	9	3	–	–
Pequaywan township	82	39	63.4	56.4	52	–	50	88.0	18.0	–	52	40	26	2	–	–
Pike township	390	198	71.0	59.6	275	7.6	256	94.1	14.8	–	288	218	150	40	47.5	21
Portage township	159	60	57.9	61.7	92	27.2	67	58.2	28.4	–	96	50	25	10	100.0	7
Potshot Lake unorg.	54	28	61.1	64.3	33	–	31	80.6	6.5	6.5	33	21	14	8	75.0	7
Prairie Lake township	65	28	50.8	42.9	33	–	33	87.9	30.3	–	37	20	9	5	60.0	2
Proctor city	2 262	1 208	61.5	49.8	1 391	7.8	1 272	83.8	11.6	5.3	1 505	1 053	765	117	62.4	106
Rice Lake township	2 850	1 406	74.2	68.1	2 115	10.1	1 841	95.5	13.4	–	2 138	1 569	1 071	205	84.4	253
Arnold CDP	2 142	1 073	73.9	69.2	1 583	9.6	1 376	94.8	15.8	–	1 592	1 158	772	134	90.3	182
Sand Lake unorg.	865	421	69.0	58.4	594	7.6	540	98.3	18.0	–	654	476	349	55	58.2	45
Sandy township	309	149	68.6	57.7	212	9.9	186	90.9	15.6	–	232	157	111	17	76.5	20
Solway township	1 305	649	67.7	59.8	878	5.9	808	92.3	9.0	.4	892	699	523	118	64.4	90
Stoney Brook township	155	71	70.3	60.6	109	15.6	88	80.7	25.0	11.4	113	84	57	7	–	–
Sturgeon township	138	58	47.8	46.6	66	18.2	54	88.9	38.9	–	56	32	30	10	80.0	13
Toivola township	188	89	53.7	41.6	101	4.0	97	80.4	5.2	–	115	83	60	16	31.3	9
Tower city	418	216	49.0	42.6	205	10.7	183	65.0	20.2	.5	221	166	114	23	78.3	30
Van Buren township	131	55	63.4	54.5	83	8.4	76	75.0	13.2	–	88	61	37	13	84.6	15
Vermilion Lake township	254	121	57.5	44.6	146	11.0	127	83.5	23.6	–	153	103	62	21	42.9	9
Virginia city	7 692	4 203	51.6	42.0	3 962	10.2	3 504	83.6	10.3	.8	4 304	3 062	2 074	491	62.9	400
Waasa township	239	108	57.3	50.9	137	14.6	111	91.0	22.5	–	151	89	66	21	19.0	7
White township	2 878	1 458	56.3	42.6	1 621	8.9	1 435	90.9	24.5	.3	1 761	1 239	983	145	51.7	110
Aurora city	1 586	832	52.0	39.8	825	7.5	749	86.0	24.0	.5	907	636	470	84	61.9	64
Whiteface Reservoir unorg.	193	98	66.8	65.3	128	3.9	119	96.6	6.7	–	146	118	74	9	33.3	4
Willow Valley township	92	37	57.6	43.2	53	11.3	47	87.2	2.1	–	49	40	29	13	30.8	8
Winton city	131	62	67.2	62.9	88	4.5	80	85.0	10.0	–	89	63	35	7	28.6	3
Wuori township	448	194	66.1	59.3	296	4.1	282	96.5	9.9	–	327	251	187	45	57.8	31
Scott County	41 427	20 626	77.6	69.3	32 079	4.1	30 234	91.2	11.6	.7	34 376	27 379	20 477	4 255	73.8	4 553
Belle Plaine city	2 295	1 208	66.8	56.8	1 532	5.7	1 409	87.2	17.6	–	1 668	1 241	882	170	83.5	248
Belle Plaine township	490	227	73.5	61.2	360	6.4	337	78.0	16.3	.9	389	286	235	33	75.8	32
Blakeley township	315	160	70.8	60.6	223	4.0	210	79.5	12.9	–	257	192	138	25	64.0	36
Cedar Lake township	1 230	556	78.7	70.7	966	3.6	920	85.4	11.3	–	1 018	770	586	118	76.3	119
Credit River township	1 989	952	79.4	68.6	1 579	2.1	1 523	88.6	8.5	.6	1 767	1 425	1 034	215	61.4	173
Elko city	156	75	82.7	74.7	129	7.8	116	91.4	6.9	–	127	98	68	16	100.0	18
Helena township	786	378	73.5	63.0	578	4.2	552	80.8	9.6	–	664	501	363	62	61.3	48
Jackson township	986	473	84.2	78.4	828	3.6	779	92.3	13.7	–	863	682	510	90	78.9	115
Jordan city	2 009	1 041	70.5	60.5	1 417	6.9	1 287	92.5	18.6	–	1 535	1 154	834	208	57.2	186
Louisville township	669	310	83.4	77.4	558	3.8	532	93.4	10.2	–	589	496	336	59	79.7	63
New Market city	136	66	73.5	71.2	100	7.0	91	97.8	9.9	–	100	82	60	14	64.3	12
New Market township	1 443	699	78.4	69.8	1 132	4.2	1 070	89.7	12.8	.5	1 210	957	695	124	65.3	132
New Prague city (pt.)	1 736	972	58.3	52.4	1 012	4.8	949	84.9	11.2	–	1 106	799	557	137	76.6	149
Prior Lake city	8 143	4 011	80.1	72.0	6 513	3.4	6 195	94.6	8.9	.6	6 964	5 544	4 299	879	71.0	857
St. Lawrence township	304	139	76.3	65.5	232	.4	226	79.6	17.3	–	258	178	125	26	53.8	29
Sand Creek township	1 136	524	65.5	60.3	744	3.0	709	81.1	12.1	.6	871	663	428	94	75.5	85
Savage city	6 752	3 290	87.0	79.8	5 844	3.9	5 572	91.8	9.5	1.7	6 104	5 160	3 993	1 145	78.3	1 159
Shakopee city	8 786	4 560	75.2	67.1	6 594	4.7	6 146	94.0	14.3	.6	7 120	5 745	4 332	628	74.2	855
Spring Lake township	2 066	985	84.1	78.2	1 738	4.5	1 611	91.6	8.8	1.4	1 766	1 406	1 002	212	84.9	237

TIPSII [UPF] GPH527 CENSUS90 7158260O 08/03/92 2:43 PM MACHINE: C DATA:CENSUS90S*PH5TIPSDA27. 07/31/92 15:34:18 TAPE: NONE FRAME: 38
TSF:CENSUS90*92. 07/31/92 15:35:47 UTF:CENSUS90*93. 07/31/92 15:35:47 META:CENSUS90S*PH5T7-827. 07/31/92 15:43:20

Table 5. **Employment Status and Journey to Work Characteristics: 1990**—Con.

[Data based on sample and subject to sampling variability, see text. For definitions of terms and meanings of symbols, see text]

State County County Subdivision Place	Persons 16 years and over															Own children under 6 years in families and subfamilies, all parents in household in labor force
			Labor force								Worked in 1989			Females with own children under 6 years		
			Percent in labor force		Civilian labor force		Workers					Worked 40 or more weeks in 1989				
								Means of transportation to work								
	Total	Female	Total	Female	Total	Percent unemployed	Total	Percent using car, truck, or van	Percent in carpools	Percent using public transportation	Total	Total	Usually worked 35 or more hours per week, 50 to 52 weeks	Total	Percent in labor force	
Sherburne County	30 070	14 836	72.4	66.0	21 744	6.1	20 178	91.4	14.2	.8	24 016	17 913	12 481	3 034	62.9	2 616
Baldwin township	2 227	1 106	67.1	59.2	1 494	10.0	1 345	91.4	25.0	1.7	1 629	1 268	958	196	46.9	104
Becker city	684	364	72.7	64.0	497	7.0	451	91.4	13.3	–	545	355	256	99	66.7	94
Becker township	1 465	705	78.8	71.3	1 155	4.2	1 096	91.9	19.3	.3	1 243	975	711	163	58.3	140
Big Lake city	2 198	1 095	73.1	59.5	1 606	6.8	1 442	89.1	15.8	–	1 703	1 250	876	278	59.0	248
Big Lake township	3 029	1 489	78.3	66.4	2 365	3.6	2 266	94.2	13.6	.1	2 504	2 080	1 556	383	50.1	246
Blue Hill township	556	263	73.4	60.8	408	5.9	379	86.8	22.4	–	433	329	233	55	50.9	48
Clear Lake city	217	117	68.2	54.7	148	4.7	141	92.9	15.6	–	161	127	104	29	62.1	24
Clear Lake township	891	442	71.9	63.6	641	3.6	604	88.7	14.1	–	712	543	389	62	71.0	66
Elk River city	7 857	4 074	75.2	66.8	5 908	7.0	5 459	91.7	12.6	.3	6 426	4 812	3 359	835	66.8	766
Haven township	1 364	677	76.3	66.9	1 041	3.2	994	93.4	11.5	–	1 130	870	594	120	60.0	122
Livonia township	1 542	767	79.5	70.7	1 226	5.6	1 136	92.4	15.9	–	1 296	983	697	168	64.3	129
Orrock township	1 029	491	74.2	64.0	759	7.8	691	96.7	16.8	–	828	633	456	121	56.2	86
Palmer township	1 216	595	66.1	58.8	804	7.0	745	95.6	11.7	–	899	682	488	106	60.4	88
Princeton city (pt.)	–	–	–	–	–	–	–	–	–	–	–	–	–	–	–	–
St. Cloud city (pt.)	4 414	1 960	60.5	72.8	2 663	5.7	2 492	85.4	6.7	4.6	3 418	2 181	1 175	243	96.3	283
Santiago township	502	249	69.1	58.6	347	7.8	306	90.5	24.5	–	395	283	210	65	50.8	57
Zimmerman city	879	442	77.6	69.2	682	6.5	631	95.2	17.9	–	694	542	419	111	64.0	115
Sibley County	10 678	5 399	65.9	56.8	7 024	4.0	6 644	74.9	13.0	.2	7 739	5 886	4 187	880	69.4	862
Alfsborg township	281	133	68.0	57.9	189	1.1	183	64.5	11.5	–	201	167	111	24	62.5	21
Arlington city	1 440	801	63.3	55.1	912	3.0	864	82.1	20.8	–	998	745	502	124	61.3	108
Arlington township	431	195	77.0	67.2	332	4.2	314	76.4	9.6	–	346	275	190	30	60.0	25
Bismarck township	217	116	71.4	56.0	155	11.6	135	57.0	3.7	–	178	120	89	29	75.9	36
Cornish township	203	94	84.2	80.9	171	4.7	159	76.1	7.5	–	172	135	95	21	90.5	22
Dryden township	341	165	68.3	64.8	233	1.7	221	72.4	6.3	–	259	189	134	29	75.9	36
Faxon township	284	134	71.5	68.7	203	4.9	189	85.7	19.0	1.6	217	167	129	27	92.6	39
Gaylord city	1 466	788	63.4	56.6	928	4.4	881	82.9	15.4	–	1 043	768	532	118	83.9	144
Gibbon city	576	313	56.3	49.8	324	1.2	318	78.9	13.8	–	383	254	170	42	78.6	43
Grafton township	212	101	71.7	55.4	152	4.6	144	63.9	12.5	–	164	125	102	17	35.3	10
Green Isle city	192	110	59.4	52.7	114	5.3	108	90.7	20.4	–	117	93	63	9	77.8	11
Green Isle township	454	217	69.4	60.4	315	1.9	304	65.8	7.2	–	344	266	184	39	84.6	37
Henderson city	584	284	62.8	51.4	367	11.2	317	87.7	19.2	.6	402	277	209	40	60.0	42
Henderson township	417	201	72.7	65.2	303	5.0	284	79.2	8.5	1.4	343	269	198	36	75.0	33
Jessenland township	320	149	61.9	50.3	198	6.1	186	78.0	15.1	1.6	224	162	132	31	54.8	28
Kelso township	246	123	71.1	54.5	175	5.1	164	64.6	2.4	–	191	167	122	29	48.3	15
Moltke township	239	116	61.9	46.6	148	3.4	143	44.8	7.7	–	174	134	101	28	64.3	23
New Auburn city	229	114	71.6	63.2	164	4.9	148	89.2	24.3	1.4	169	143	97	20	65.0	19
New Auburn township	307	145	73.6	62.1	226	4.9	215	64.2	12.6	–	245	206	157	21	57.1	22
Severance township	269	113	65.1	49.6	175	2.3	169	46.2	4.1	–	203	159	133	29	41.4	12
Sibley township	235	116	74.5	64.7	175	1.1	167	64.7	12.6	–	195	154	94	24	66.7	25
Transit township	266	114	71.8	61.4	191	–	189	69.3	5.8	–	204	166	121	11	54.5	5
Washington Lake township	435	202	74.3	62.9	321	4.0	306	68.6	14.4	–	337	278	224	43	74.4	47
Winthrop city	1 034	555	53.7	47.7	553	2.9	536	75.7	9.7	–	630	467	298	59	76.3	59
Stearns County	88 747	44 681	70.1	65.8	62 021	5.1	58 319	80.7	10.3	1.6	69 487	50 937	33 085	7 538	76.6	7 937
Albany city	1 173	627	54.5	48.2	639	5.5	586	83.8	16.0	–	701	526	370	112	74.1	105
Albany township	603	282	77.8	74.1	466	3.4	444	65.8	7.0	–	478	369	262	55	81.8	64
Ashley township	204	95	66.2	49.5	135	3.7	128	45.3	3.1	–	158	123	99	20	25.0	11
Avon city	694	337	68.7	63.2	474	6.1	441	94.6	16.3	–	528	417	321	68	67.6	77
Avon township	2 730	639	60.4	66.8	1 648	4.9	1 549	57.1	9.4	1.2	2 360	1 283	681	154	74.0	139
Belgrade city	546	293	45.4	41.6	248	6.0	229	65.1	8.3	.9	279	171	109	34	76.5	46
Brockway township	1 527	711	76.3	64.8	1 163	4.4	1 104	82.1	9.8	.2	1 228	980	733	171	65.5	165
Brooten city (pt.)	460	244	50.9	43.9	234	3.4	218	78.9	7.3	–	248	173	120	30	66.7	26
Cold Spring city	1 767	955	66.5	58.4	1 175	5.0	1 103	84.7	13.7	–	1 216	1 047	771	174	78.7	184
Collegeville township	1 127	533	76.8	64.7	865	3.2	820	87.0	13.4	.7	951	761	535	118	83.9	141
Crow Lake township	267	131	67.0	58.0	179	3.9	172	76.2	12.8	–	204	155	107	25	48.0	17
Crow River township	257	122	73.2	67.2	188	1.1	186	63.4	14.5	–	193	152	119	30	76.7	34
Eden Lake township	870	401	67.1	63.6	584	7.5	533	81.1	13.5	–	644	471	351	78	79.5	87
Eden Valley city (pt.)	202	112	56.9	50.9	112	13.4	98	80.6	25.5	–	113	81	55	2	100.0	7
Elrosa city	168	93	53.6	47.3	90	–	85	80.0	8.2	–	107	81	63	11	100.0	17
Fair Haven township	805	386	70.6	65.3	568	9.0	515	84.1	15.5	–	606	466	341	71	74.6	63
Farming township	539	254	73.8	61.0	398	3.5	380	65.8	11.1	.5	428	340	244	45	91.1	61
Freeport city	395	219	61.0	53.0	241	5.8	227	70.5	13.2	.9	257	205	119	34	82.4	52
Getty township	280	127	71.1	60.6	199	2.0	195	38.5	2.1	–	217	178	122	33	72.7	29
Greenwald city	175	95	61.7	55.8	108	1.9	104	70.2	14.4	–	113	94	54	8	100.0	15

TIPSII [UPF] GPH527 CENSUS90 7158260O 08/03/92 2:43 PM MACHINE: C DATA:CENSUS90S*PH5TIPSDA27. 07/31/92 15:34:18 TAPE: NONE FRAME: 39
TSF:CENSUS90*92. 07/31/92 15:35:47 UTF:CENSUS90*93. 07/31/92 15:35:47 META:CENSUS90S*PH5T7-827. 07/31/92 15:43:20

Table 5. Employment Status and Journey to Work Characteristics: 1990—Con.

[Data based on sample and subject to sampling variability, see text. For definitions of terms and meanings of symbols, see text]

State County County Subdivision Place	Persons 16 years and over															
			Labor force								Worked in 1989			Females with own children under 6 years		
			Percent in labor force		Civilian labor force		Workers					Worked 40 or more weeks in 1989				
								Means of transportation to work								
	Total	Female	Total	Female	Total	Percent unemployed	Total	Percent using car, truck, or van	Percent in carpools	Percent using public transportation	Total	Total	Usually worked 35 or more hours per week, 50 to 52 weeks	Total	Percent in labor force	Own children under 6 years in families and subfamilies, all parents in household in labor force
Stearns County—Con.																
Grove township	417	199	78.2	70.9	326	7.4	300	54.3	5.0	–	350	271	170	46	67.4	57
Holding township	772	364	68.9	54.7	532	3.2	510	69.8	15.9	–	564	454	335	92	67.4	108
Holdingford city	412	235	57.8	55.7	238	5.5	223	75.8	17.9	–	257	184	133	33	87.9	46
Kimball Prairie city	504	263	54.2	49.8	273	9.2	246	75.6	15.0	3.3	305	189	131	34	73.5	33
Krain township	566	261	71.7	61.3	406	2.7	393	49.1	8.1	–	421	364	302	34	100.0	67
Lake George township	253	113	70.0	50.4	177	1.7	172	31.4	–	–	190	153	112	31	48.4	26
Lake Henry city	77	36	64.9	61.1	50	4.0	48	70.8	10.4	–	56	48	32	4	50.0	2
Lake Henry township	231	113	81.0	69.0	187	.5	183	41.0	4.9	–	197	170	124	27	70.4	37
Le Sauk township	1 501	730	78.1	71.4	1 170	2.8	1 128	93.0	10.4	.5	1 221	1 003	723	148	89.9	173
Luxemburg township	500	224	83.0	75.9	415	4.6	387	66.4	11.1	.5	425	332	238	64	85.9	84
Lynden township	1 094	520	76.5	69.6	837	4.5	778	94.7	14.8	.5	859	679	512	123	77.2	132
Maine Prairie township	1 082	510	77.8	75.1	840	6.0	781	76.4	14.5	–	875	692	480	106	73.6	101
Meire Grove city	118	56	48.3	42.9	57	12.3	50	52.0	22.0	–	62	37	24	8	100.0	11
Melrose city	1 915	1 021	64.2	56.9	1 229	5.9	1 146	81.9	12.8	–	1 318	989	668	178	82.0	209
Melrose township	561	237	68.6	57.8	385	5.5	364	56.0	5.8	1.1	414	313	240	36	75.0	39
Millwood township	605	280	76.5	67.9	463	3.7	446	52.0	5.6	.4	448	376	291	51	70.6	69
Munson township	795	357	68.3	59.1	543	3.1	522	74.3	17.0	1.1	565	458	358	63	85.7	93
New Munich city	240	130	59.2	46.9	142	9.2	129	77.5	13.2	–	145	121	95	18	72.2	15
North Fork township	193	83	60.1	44.6	116	5.2	108	52.8	11.1	–	128	103	73	13	30.8	5
Oak township	398	182	74.9	59.9	298	7.4	276	58.3	10.5	–	326	253	192	53	77.4	68
Paynesville city	1 703	981	56.0	45.6	944	10.7	833	80.4	11.5	–	1 046	717	463	138	78.3	166
Paynesville township	941	457	67.3	61.7	633	5.7	591	84.1	11.3	–	711	498	331	81	72.8	88
Pleasant Lake city	54	29	70.4	55.2	38	7.9	35	100.0	5.7	–	41	33	27	9	66.7	12
Raymond township	144	62	77.8	59.7	112	6.3	105	30.5	2.9	–	115	102	74	9	77.8	20
Richmond city	745	386	62.3	57.0	464	7.8	424	83.0	15.1	–	502	376	253	45	88.9	57
Rockville city	411	223	75.7	67.7	311	9.3	277	89.5	14.1	–	308	253	178	46	80.4	57
Rockville township	946	457	76.5	66.1	722	6.2	675	87.6	13.8	–	772	628	448	94	62.8	88
Roscoe city	92	44	68.5	52.3	63	12.7	55	83.6	32.7	–	67	55	42	2	100.0	3
St. Anthony city	68	35	67.6	62.9	46	13.0	40	77.5	10.0	–	49	33	22	15	86.7	17
St. Augusta township	1 837	883	82.1	75.2	1 509	5.9	1 402	94.0	12.6	–	1 586	1 226	855	187	74.9	198
St. Cloud city (pt.)	30 629	15 867	67.8	67.0	20 664	5.3	19 397	81.5	9.3	3.7	24 638	16 644	9 284	2 058	72.3	1 798
St. Cloud township	5 188	2 601	80.6	73.2	4 164	4.4	3 955	95.1	8.4	.1	4 399	3 575	2 483	623	75.1	615
St. Joseph city	2 751	1 866	69.3	69.8	1 906	3.6	1 802	58.8	5.7	4.3	2 319	1 349	649	162	95.7	206
St. Joseph township	1 758	877	80.4	78.9	1 413	5.0	1 342	90.8	11.4	–	1 484	1 135	773	211	80.1	258
St. Martin city	207	108	57.5	49.1	119	6.7	111	56.8	14.4	–	124	92	63	19	89.5	36
St. Martin township	336	148	77.1	68.2	259	2.7	252	46.8	8.3	–	266	215	177	42	88.1	56
St. Rosa city	53	22	67.9	31.8	36	–	36	75.0	11.1	–	39	34	22	5	60.0	3
St. Stephen city	375	186	79.2	75.8	296	1.7	290	87.2	11.0	.7	314	248	158	41	85.4	40
St. Wendel township	1 320	635	82.1	76.5	1 082	3.5	1 039	86.3	10.2	–	1 125	923	672	179	87.7	209
Sartell city (pt.)	2 332	1 176	80.7	76.3	1 881	3.0	1 793	90.4	9.2	–	1 968	1 602	1 184	308	83.1	356
Sauk Centre city	2 679	1 476	59.2	53.5	1 587	6.1	1 486	81.2	10.8	–	1 667	1 244	809	214	78.5	265
Sauk Centre township	774	342	63.0	61.1	486	4.9	454	73.8	8.1	.4	610	416	311	64	73.4	71
Spring Hill city	59	30	37.3	23.3	22	9.1	20	65.0	–	–	34	19	12	6	50.0	2
Spring Hill township	304	138	75.0	62.3	228	1.8	222	29.3	1.4	–	249	205	159	14	71.4	24
Waite Park city	3 991	2 143	77.6	76.6	3 099	3.8	2 947	94.4	10.7	2.3	3 267	2 729	1 853	335	85.1	358
Wakefield township	1 743	818	76.8	69.3	1 338	7.1	1 235	89.8	13.9	–	1 414	1 136	820	164	76.2	182
Zion township	284	121	70.8	58.7	201	2.5	194	44.3	2.1	–	218	188	154	32	78.1	37
Steele County	22 863	11 762	70.5	62.5	16 107	3.4	15 330	86.5	11.2	.4	17 477	13 840	10 326	2 166	75.6	2 142
Aurora township	459	219	78.0	72.6	358	1.7	350	77.4	19.7	–	389	333	266	41	90.2	62
Berlin township	394	181	70.1	68.0	276	3.6	264	81.1	12.1	–	320	256	196	29	79.3	33
Blooming Prairie city (pt.)	1 480	794	56.7	47.5	839	7.9	769	86.0	12.7	–	918	661	461	132	68.9	126
Blooming Prairie township	375	182	72.8	65.9	273	2.9	257	73.5	4.3	–	307	240	193	48	72.9	45
Clinton Falls township	375	178	69.1	61.8	259	6.2	240	85.8	11.3	–	283	210	172	17	100.0	24
Deerfield township	407	200	75.4	68.5	307	2.3	297	80.1	13.8	–	341	277	216	41	68.3	34
Ellendale city	412	210	55.8	48.1	230	5.2	214	82.7	9.3	–	270	203	151	36	69.4	27
Havana township	474	221	74.5	69.7	353	4.8	329	81.2	9.1	–	389	281	228	45	86.7	58
Lemond township	391	187	76.0	70.6	297	1.3	290	71.7	9.7	–	319	266	211	41	80.5	44
Medford city	510	272	76.1	68.4	388	4.1	364	86.8	8.0	–	395	327	257	54	75.9	57
Medford township	412	213	76.9	71.4	317	2.8	304	87.5	15.1	.7	333	268	220	38	76.3	38
Meriden township	522	255	69.3	59.6	362	1.9	355	75.2	10.7	–	408	336	240	39	76.9	36
Merton township	284	139	63.0	53.2	177	3.4	173	77.5	8.1	–	193	156	124	17	88.2	20
Owatonna city	14 619	7 687	71.4	63.0	10 415	3.3	9 911	89.5	11.2	.6	11 243	8 950	6 549	1 442	75.8	1 406
Owatonna township	759	355	73.4	64.5	557	2.3	531	85.9	14.9	–	606	483	372	53	64.2	48
Somerset township	591	278	72.6	65.8	429	2.3	419	80.2	7.6	–	465	362	288	55	72.7	52
Summit township	399	191	67.7	59.7	270	1.9	263	71.5	5.7	.8	298	231	182	38	73.7	32

TIPSII [UPF] GPH527 CENSUS90 7158260O 08/03/92 2:43 PM MACHINE: C DATA:CENSUS90S*PH5TIPSDA27. 07/31/92 15:34:18 TAPE: NONE FRAME: 40
TSF:CENSUS90*92. 07/31/92 15:35:47 UTF:CENSUS90*93. 07/31/92 15:35:47 META:CENSUS90S*PH5T7-827. 07/31/92 15:43:20

Table 5. **Employment Status and Journey to Work Characteristics: 1990**—Con.

[Data based on sample and subject to sampling variability, see text. For definitions of terms and meanings of symbols, see text]

State County County Subdivision Place	Persons 16 years and over															Own children under 6 years in families and subfamilies, all parents in household in labor force
			Labor force								Worked in 1989			Females with own children under 6 years		
			Percent in labor force		Civilian labor force		Workers					Worked 40 or more weeks in 1989				
								Means of transportation to work								
	Total	Female	Total	Female	Total	Percent unemployed	Total	Percent using car, truck, or van	Percent in carpools	Percent using public transportation	Total	Total	Usually worked 35 or more hours per week, 50 to 52 weeks	Total	Percent in labor force	
Stevens County	8 385	4 397	58.9	52.0	4 936	4.7	4 629	68.9	7.8	1.0	6 481	3 828	2 359	529	75.8	540
Alberta city	99	46	71.7	71.7	71	2.8	69	71.0	5.8	–	88	76	44	14	78.6	14
Baker township	104	46	67.3	65.2	70	5.7	66	37.9	10.6	–	87	55	40	10	100.0	19
Chokio city	383	211	53.3	45.5	204	7.8	188	64.9	10.1	1.1	232	155	102	17	70.6	20
Darnen township	241	108	67.2	57.4	162	4.9	154	70.1	4.5	–	208	138	93	15	53.3	9
Donnelly city	174	85	57.5	56.5	100	4.0	94	75.5	6.4	–	125	89	61	12	83.3	14
Donnelly township	152	75	59.9	44.0	91	5.5	86	66.3	9.3	–	122	82	55	7	71.4	6
Eldorado township	77	38	66.2	44.7	51	15.7	40	45.0	–	–	58	37	33	4	50.0	4
Everglade township	81	34	71.6	58.8	58	–	58	44.8	3.4	–	66	48	33	6	83.3	8
Framnas township	226	108	74.3	61.1	168	1.2	163	71.8	4.9	–	183	141	105	17	58.8	13
Hancock city	556	293	57.6	49.8	320	7.2	292	81.2	11.3	–	376	230	142	36	69.4	35
Hodges township	179	81	69.8	48.1	125	.8	124	60.5	4.8	–	148	101	62	10	80.0	11
Horton township	153	74	72.5	55.4	111	–	111	58.6	7.2	–	127	104	74	17	64.7	16
Moore township	163	78	66.3	47.4	108	1.9	104	64.4	–	–	136	98	67	26	26.9	6
Morris city	4 673	2 586	53.5	50.1	2 498	4.8	2 320	70.2	8.2	1.9	3 602	1 848	1 013	263	85.2	274
Morris township	381	180	72.7	65.6	277	6.5	256	82.0	9.0	–	313	202	134	32	81.3	37
Pepperton township	125	53	68.8	58.5	86	7.0	80	66.3	2.5	–	106	71	55	9	88.9	21
Rendsville township	151	68	71.5	60.3	108	4.6	103	43.7	11.7	–	122	80	61	2	100.0	5
Scott township	113	58	74.3	65.5	84	2.4	82	79.3	8.5	–	99	67	42	4	50.0	3
Stevens township	96	47	65.6	51.1	63	–	63	63.5	7.9	–	73	54	33	4	100.0	5
Swan Lake township	181	91	70.2	58.2	125	4.0	122	73.8	9.0	–	151	102	66	14	28.6	6
Synnes township	77	37	72.7	51.4	56	3.6	54	40.7	3.7	–	59	50	44	10	70.0	14
Swift County	8 259	4 261	56.6	49.9	4 666	4.3	4 409	74.1	11.7	.5	5 452	3 768	2 608	557	75.0	618
Appleton city	1 266	705	48.7	40.3	617	5.2	582	74.7	11.2	–	733	472	312	51	62.7	54
Appleton township	167	91	59.3	53.8	99	7.1	85	87.1	18.8	–	129	69	54	11	72.7	16
Benson city	2 619	1 417	47.9	46.3	1 248	4.9	1 169	81.7	14.1	1.1	1 441	967	578	144	91.7	176
Benson township	237	117	79.7	76.9	189	5.8	175	84.6	13.1	1.7	213	152	110	29	86.2	39
Camp Lake township	189	96	53.4	38.5	101	5.9	93	69.9	12.9	–	126	88	68	19	78.9	24
Cashel township	129	55	75.2	67.3	97	3.1	94	61.7	13.8	–	106	85	61	8	75.0	10
Clontarf city	123	58	74.0	70.7	91	2.2	89	82.0	18.0	–	92	70	59	14	100.0	19
Clontarf township	71	29	70.4	72.4	50	4.0	48	85.4	22.9	–	59	51	37	1	100.0	4
Danvers city	69	39	63.8	56.4	44	–	44	79.5	–	–	49	38	25	6	100.0	6
De Graff city	126	58	69.0	65.5	87	2.3	83	72.3	3.6	–	94	72	57	9	100.0	15
Dublin township	135	65	68.1	66.2	92	3.3	89	73.0	9.0	–	92	80	52	11	81.8	11
Edison township	120	61	75.0	75.4	90	8.9	82	80.5	8.5	–	96	66	46	9	66.7	6
Fairfield township	142	65	74.6	56.9	106	–	106	46.2	7.5	–	107	84	64	14	64.3	18
Hayes township	196	93	64.8	51.6	127	6.3	119	62.2	16.0	–	141	96	70	9	22.2	4
Hegbert township	103	49	74.8	75.5	77	2.6	75	58.7	5.3	–	98	75	45	7	71.4	5
Holloway city	101	49	59.4	55.1	60	13.3	49	77.6	14.3	2.0	68	43	29	6	100.0	6
Kerkhoven city	565	306	51.0	41.2	288	2.4	277	78.0	17.0	–	374	240	169	42	40.5	24
Kerkhoven township	220	100	60.5	50.0	133	2.3	130	56.9	4.6	–	159	125	104	16	68.8	20
Kildare township	114	49	56.1	42.9	64	3.1	62	64.5	–	–	83	51	39	9	77.8	13
Marysland township	88	39	63.6	53.8	56	5.4	53	60.4	9.4	–	76	54	35	5	60.0	5
Moyer township	102	43	71.6	58.1	73	2.7	70	51.4	–	1.4	85	55	43	2	100.0	5
Murdock city	206	104	59.2	57.7	122	1.6	117	82.9	14.5	–	156	102	70	16	100.0	25
Pillsbury township	222	104	59.5	50.0	132	3.0	128	69.5	13.3	–	166	128	93	19	68.4	20
Shible township	119	56	65.5	53.6	78	5.1	74	58.1	4.1	–	101	69	44	8	75.0	10
Six Mile Grove township	127	59	62.2	49.2	79	2.5	77	66.2	9.1	–	96	61	51	9	22.2	2
Swenoda township	133	68	60.2	50.0	80	–	78	65.4	20.5	–	94	63	56	20	50.0	13
Tara township	105	50	60.0	44.0	63	4.8	58	51.7	1.7	–	72	51	35	13	46.2	6
Torning township	336	173	71.1	61.8	239	4.6	225	78.7	5.8	.9	259	192	153	34	76.5	45
West Bank township	129	63	65.1	58.7	84	4.8	78	62.8	10.3	–	87	69	49	16	87.5	17
Todd County	16 960	8 477	59.8	51.1	10 140	6.9	9 323	73.9	9.1	.1	11 405	8 108	5 930	1 488	67.7	1 294
Bartlett township	278	132	53.6	49.2	149	6.0	138	87.0	5.8	–	189	123	90	24	45.8	15
Bertha city	378	210	59.5	52.4	225	2.7	219	73.1	11.4	–	244	166	103	25	92.0	35
Bertha township	272	130	52.2	46.2	142	4.9	135	71.9	4.4	–	192	120	93	27	74.1	23
Birchdale township	560	273	62.0	57.1	347	5.5	326	69.3	5.8	–	383	277	208	56	76.8	43
Browerville city	558	303	52.7	42.9	292	6.2	274	67.9	9.5	1.1	310	238	151	61	72.1	60
Bruce township	418	179	70.1	61.5	293	5.1	272	83.1	10.7	.4	331	236	165	49	67.3	44
Burleene township	261	128	65.1	52.3	170	15.9	141	65.2	7.1	–	189	134	105	10	80.0	13
Burnhamville township	465	212	68.4	57.1	318	6.6	285	81.1	13.3	–	346	242	189	40	65.0	51
Burtrum city	102	51	62.7	60.8	64	23.4	49	77.6	16.3	–	58	37	23	14	71.4	19
Clarissa city	513	289	37.4	28.0	192	3.6	183	78.1	10.9	–	223	162	113	26	42.3	20

TIPSII [UPF] GPH527 CENSUS90 7158260O 08/03/92 2:43 PM MACHINE: C DATA:CENSUS90S*PH5TIPSDA27. 07/31/92 15:34:18 TAPE: NONE FRAME: 41
TSF:CENSUS90*92. 07/31/92 15:35:47 UTF:CENSUS90*93. 07/31/92 15:35:47 META:CENSUS90S*PH5T7-827. 07/31/92 15:43:20

Table 5. **Employment Status and Journey to Work Characteristics: 1990**—Con.

[Data based on sample and subject to sampling variability, see text. For definitions of terms and meanings of symbols, see text]

State County County Subdivision Place	Persons 16 years and over															
			Labor force								Worked in 1989			Females with own children under 6 years		
			Percent in labor force		Civilian labor force		Workers					Worked 40 or more weeks in 1989				
								Means of transportation to work								
	Total	Female	Total	Female	Total	Percent unemployed	Total	Percent using car, truck, or van	Percent in carpools	Percent using public transportation	Total	Total	Usually worked 35 or more hours per week, 50 to 52 weeks	Total	Percent in labor force	Own children under 6 years in families and subfamilies, all parents in household in labor force
Todd County—Con.																
Eagle Bend city	412	230	53.6	44.3	221	9.0	201	82.6	12.4	–	231	168	116	27	92.6	26
Eagle Valley township	433	193	68.8	62.7	298	3.4	288	69.1	3.5	–	319	239	190	45	60.0	34
Fawn Lake township	303	145	56.1	45.5	170	10.0	150	74.7	6.7	.7	210	141	102	17	58.8	18
Germania township	311	142	64.6	54.2	201	2.0	197	41.1	4.6	–	242	186	127	30	60.0	32
Gordon township	467	216	65.5	56.9	306	5.9	285	63.2	4.9	–	343	253	169	22	68.2	19
Grey Eagle city	252	138	54.0	46.4	136	–	132	68.9	18.2	–	158	122	89	24	79.2	19
Grey Eagle township	349	173	55.6	49.1	194	4.6	182	78.6	19.2	–	221	157	122	40	65.0	24
Hartford township	434	206	65.4	55.8	284	2.1	278	71.2	5.4	–	324	250	204	31	67.7	30
Hewitt city	195	97	55.9	43.3	109	9.2	99	68.7	17.2	2.0	111	72	57	14	78.6	14
Iona township	271	121	70.5	58.7	191	2.1	179	60.3	2.2	–	210	156	118	21	71.4	21
Kandota township	400	181	62.3	50.8	249	9.2	226	86.3	12.4	–	290	205	146	56	64.3	46
Leslie township	400	198	57.5	48.5	230	9.1	206	77.7	1.9	–	265	206	153	22	59.1	9
Little Elk township	197	92	58.9	58.7	116	8.6	106	81.1	11.3	–	137	99	69	17	88.2	18
Little Sauk township	442	195	67.4	52.3	295	9.8	269	72.5	5.2	–	307	240	177	45	62.2	39
Long Prairie city	2 160	1 195	56.1	47.8	1 211	7.6	1 112	72.9	8.5	–	1 296	968	703	163	69.9	150
Long Prairie township	601	290	68.2	60.7	410	4.9	388	77.1	11.6	–	459	319	249	42	73.8	36
Moran township	367	170	64.0	46.5	235	5.5	219	64.4	8.2	–	252	189	150	39	43.6	27
Osakis city (pt.)	42	22	47.6	45.5	20	–	20	100.0	45.0	–	20	18	16	–	–	–
Reynolds township	460	215	66.7	55.3	307	4.6	292	72.6	10.3	–	352	273	218	54	53.7	36
Round Prairie township	413	202	71.7	60.4	296	5.4	266	79.3	7.5	–	322	251	197	44	75.0	54
Staples city (pt.)	1 794	952	51.9	46.2	931	13.0	783	86.3	13.3	.3	1 089	641	431	155	67.1	106
Staples township	623	304	63.1	57.2	393	6.6	358	81.8	6.1	–	461	337	245	58	70.7	54
Stowe Prairie township	359	185	61.6	53.0	221	2.3	212	67.9	9.4	–	269	176	123	35	57.1	27
Turtle Creek township	210	104	63.3	54.8	133	13.5	111	73.9	3.6	–	151	85	63	19	68.4	10
Villard township	375	175	62.1	55.4	233	7.3	212	84.4	13.2	–	273	184	130	36	72.2	37
Ward township	308	144	60.7	59.0	187	5.3	177	65.0	8.5	–	215	145	102	31	80.6	29
West Union city	42	18	57.1	44.4	24	–	24	91.7	16.7	–	33	18	18	5	100.0	8
West Union township	240	121	63.8	55.4	153	2.0	150	46.0	4.7	–	168	128	93	26	80.8	23
Wykeham township	295	146	65.8	59.6	194	7.7	179	63.1	10.1	–	212	147	113	38	55.3	25
Traverse County	3 402	1 772	55.1	45.5	1 876	5.7	1 758	69.7	4.8	–	2 346	1 596	1 053	240	66.7	213
Arthur township	76	37	44.7	43.2	34	–	34	47.1	–	–	51	33	21	9	77.8	6
Browns Valley city	611	354	48.3	41.0	295	11.9	256	74.2	10.5	–	370	204	125	28	64.3	28
Clifton township	57	30	56.1	46.7	32	–	32	50.0	–	–	45	35	19	3	100.0	5
Croke township	80	36	67.5	50.0	54	7.4	50	78.0	–	–	63	44	34	12	66.7	6
Dollymount township	65	27	60.0	44.4	39	–	39	46.2	–	–	52	38	23	6	16.7	2
Dumont city	101	48	63.4	56.3	64	9.4	56	85.7	–	–	77	59	43	11	63.6	8
Folsom township	111	55	64.9	61.8	72	11.1	64	79.7	10.9	–	87	54	37	11	81.8	14
Lake Valley township	223	102	72.2	64.7	161	1.9	158	69.0	7.0	–	195	126	90	9	44.4	8
Leonardsville township	126	58	59.5	41.4	75	–	75	44.0	–	–	100	69	52	11	63.6	9
Monson township	136	68	66.9	52.9	91	4.4	87	50.6	–	–	112	84	56	20	40.0	6
Parnell township	56	25	57.1	32.0	32	–	32	43.8	–	–	48	32	17	4	50.0	4
Redpath township	61	29	65.6	41.4	40	–	40	65.0	–	–	50	33	23	3	100.0	2
Tara township	94	44	62.8	47.7	59	–	57	52.6	–	–	67	52	41	11	54.5	11
Taylor township	86	42	61.6	45.2	53	7.5	49	55.1	4.1	–	68	46	30	8	87.5	11
Tintah city	64	39	50.0	43.6	32	–	32	59.4	–	–	45	34	25	5	40.0	4
Tintah township	52	22	75.0	59.1	39	17.9	32	75.0	–	–	43	26	19	4	100.0	7
Walls township	64	29	67.2	65.5	43	–	43	67.4	20.9	–	48	32	25	8	75.0	6
Wheaton city	1 292	704	50.2	42.5	648	4.8	613	79.8	4.7	–	796	574	364	71	76.1	75
Windsor township	47	23	27.7	26.1	13	30.8	9	44.4	–	–	29	21	9	6	66.7	1
Wabasha County	14 605	7 434	66.4	57.6	9 693	4.7	9 080	80.6	14.7	.4	10 528	8 273	5 692	1 256	75.9	1 416
Bellechester city (pt.)	–	–	–	–	–	–	–	–	–	–	–	–	–	–	–	–
Chester township	348	160	71.0	56.3	247	1.6	232	51.3	6.5	–	274	228	128	29	62.1	30
Elgin city	495	252	67.9	61.5	336	3.9	323	96.9	17.3	–	365	305	214	44	56.8	55
Elgin township	561	283	70.4	61.1	395	2.0	387	77.5	15.0	–	460	371	287	56	75.0	53
Gillford township	324	151	76.9	70.2	249	2.4	243	67.5	10.7	–	270	230	167	35	82.9	52
Glasgow township	214	103	74.8	63.1	160	2.5	156	74.4	12.8	–	169	139	103	27	55.6	32
Greenfield township	829	406	61.2	56.7	507	4.9	473	91.1	20.9	–	573	421	266	65	83.1	71
Hammond city	135	70	71.1	67.1	96	3.1	93	92.5	32.3	–	108	84	48	10	70.0	11
Highland township	290	131	72.1	57.3	209	1.4	206	59.2	9.7	–	222	191	130	39	61.5	36
Hyde Park township	205	101	72.7	67.3	149	10.1	134	77.6	22.4	–	150	122	87	15	73.3	18

TIPSII [UPF] GPH527 CENSUS90 7158200 08/03/92 2:43 PM MACHINE: C DATA:CENSUS90S*PH5TIPSDA27. 07/31/92 15:34:18 TAPE: NONE FRAME: 42
TSF:CENSUS90*92. 07/31/92 15:35:47 UTF:CENSUS90*93. 07/31/92 15:35:47 META:CENSUS90S*PH5T7-827. 07/31/92 15:43:20

Table 5. Employment Status and Journey to Work Characteristics: 1990—Con.

[Data based on sample and subject to sampling variability, see text. For definitions of terms and meanings of symbols, see text]

State County County Subdivision Place	Persons 16 years and over															Own children under 6 years in families and subfamilies, all parents in household in labor force
			Labor force								Worked in 1989			Females with own children under 6 years		
			Percent in labor force		Civilian labor force		Workers					Worked 40 or more weeks in 1989				
								Means of transportation to work								
	Total	Female	Total	Female	Total	Percent unemployed	Total	Percent using car, truck, or van	Percent in carpools	Percent using public transportation	Total	Total	Usually worked 35 or more hours per week, 50 to 52 weeks	Total	Percent in labor force	
Wabasha County—Con.																
Kellogg city	312	156	76.0	74.4	237	3.4	222	82.9	14.4	–	248	190	127	31	93.5	40
Lake township	312	136	75.3	67.6	233	3.4	225	75.1	7.6	–	244	202	144	33	90.9	46
Lake City city (pt.)	3 075	1 646	61.5	54.9	1 888	6.6	1 723	81.7	12.3	.3	2 037	1 593	1 031	226	79.2	254
Mazeppa city	548	299	72.3	64.5	396	7.1	364	92.3	20.6	–	416	334	245	54	88.9	61
Mazeppa township	455	224	73.0	64.7	332	4.8	311	82.3	19.6	–	340	287	230	59	79.7	64
Millville city	116	63	64.7	52.4	75	2.7	73	89.0	13.7	–	77	64	49	11	45.5	5
Minneiska city (pt.)	57	30	70.2	70.0	40	–	40	100.0	37.5	–	40	31	22	4	100.0	6
Minneiska township	129	55	68.2	58.2	88	10.2	78	87.2	11.5	–	95	60	37	7	57.1	7
Mount Pleasant township	298	138	76.5	64.5	228	3.1	217	52.5	4.6	–	231	186	129	33	63.6	29
Oakwood township	270	115	71.1	59.1	192	7.3	178	68.0	5.1	–	221	168	119	28	42.9	20
Pepin township	282	128	62.4	49.2	176	4.0	167	67.7	7.8	–	191	147	115	23	65.2	25
Plainview city	1 987	1 052	68.6	57.6	1 363	5.7	1 233	89.5	19.5	–	1 463	1 126	771	186	84.4	250
Plainview township	366	172	77.6	63.4	284	.7	275	82.9	11.6	1.1	300	256	175	34	88.2	55
Wabasha city	1 872	1 034	53.2	44.3	989	3.3	954	81.6	11.4	2.3	1 141	828	558	109	69.7	94
Watopa township	194	94	66.5	62.8	129	6.2	119	66.4	6.7	–	142	109	75	10	80.0	12
West Albany township	269	131	68.0	50.4	183	4.9	174	56.9	5.2	.6	195	157	118	18	77.8	22
Zumbro township	499	231	78.4	75.3	391	4.6	365	85.5	24.9	–	428	343	244	48	70.8	42
Zumbro Falls city	163	73	74.2	65.8	121	3.3	115	77.4	21.7	1.7	128	101	73	22	68.2	26
Wadena County	9 794	5 091	57.5	50.5	5 628	6.7	5 176	79.7	9.3	.3	6 249	4 389	3 054	791	62.5	705
Aldrich city	55	29	61.8	65.5	34	14.7	29	62.1	–	–	34	28	18	4	100.0	7
Aldrich township	328	163	69.5	63.8	228	3.1	219	73.1	5.9	–	256	201	153	31	64.5	26
Blueberry township	398	177	52.8	45.2	210	9.0	191	95.3	9.4	1.0	244	164	115	22	59.1	25
Bullard township	118	57	70.3	59.6	83	8.4	71	78.9	22.5	–	85	55	34	17	47.1	19
Huntersville township	74	36	52.7	50.0	39	10.3	35	94.3	14.3	–	48	27	23	–	–	–
Leaf River township	452	197	60.6	62.9	274	4.4	262	75.2	7.6	–	298	238	181	30	100.0	37
Lyons township	123	55	62.6	52.7	77	13.0	65	50.8	6.2	–	88	50	39	10	80.0	9
Meadow township	167	93	51.5	44.1	86	15.1	73	87.7	6.8	–	97	55	32	14	71.4	12
Menahga city	852	462	41.9	36.1	357	8.7	317	82.6	8.2	1.6	389	250	155	48	54.2	48
Nimrod city	53	25	54.7	36.0	29	31.0	20	90.0	–	–	33	17	9	3	100.0	6
North Germany township	218	100	61.0	54.0	133	5.3	126	57.1	6.3	–	160	124	89	9	55.6	7
Orton township	172	81	51.2	38.3	88	5.7	83	62.7	33.7	–	108	67	56	17	–	–
Red Eye township	267	127	61.8	55.1	165	6.7	149	75.2	1.3	–	178	132	95	22	59.1	18
Rockwood township	271	124	71.6	60.5	194	2.6	189	57.1	9.0	–	203	164	123	19	84.2	22
Sebeka city	508	281	42.3	37.4	215	4.7	195	75.9	10.3	–	258	172	107	33	54.5	31
Shell River township	165	82	69.1	64.6	114	17.5	93	86.0	12.9	–	135	78	56	18	55.6	13
Staples city (pt.)	277	161	45.8	41.0	127	7.1	118	90.7	6.8	–	139	81	57	29	72.4	41
Thomastown township	643	309	65.3	58.9	420	5.2	394	86.8	7.1	2.0	468	309	215	43	69.8	48
Verndale city	428	226	54.2	45.1	232	7.3	204	71.6	1.5	1.0	267	182	114	28	64.3	28
Wadena city (pt.)	3 118	1 748	58.7	51.9	1 829	7.0	1 682	84.7	10.7	–	1 984	1 424	965	306	56.9	209
Wadena township	794	408	61.3	49.8	486	3.7	462	77.5	8.9	–	549	408	289	67	74.6	76
Wing River township	313	150	66.5	64.0	208	4.3	199	77.4	14.1	–	228	163	129	21	81.0	23
Waseca County	13 389	6 861	67.2	58.9	8 993	4.1	8 513	83.4	14.5	.3	9 894	7 480	5 315	1 120	71.7	1 069
Alton township	356	165	63.2	54.5	225	3.1	216	72.7	22.2	–	258	191	144	15	86.7	19
Blooming Grove township	383	184	73.1	64.7	280	5.7	256	76.6	12.1	–	303	236	176	28	75.0	30
Byron township	199	91	62.8	53.8	125	2.4	119	89.9	22.7	–	143	113	78	13	61.5	7
Elysian city (pt.)	–	–	–	–	–	–	–	–	–	–	–	–	–	–	–	–
Freedom township	312	138	67.0	53.6	209	1.9	203	66.5	8.4	–	242	184	138	22	72.7	14
Iosco township	379	174	73.6	60.3	279	7.2	257	80.2	18.7	–	313	230	161	30	70.0	31
Janesville city	1 444	774	62.5	55.7	898	5.8	839	84.0	21.8	–	996	760	545	111	75.7	107
Janesville township	401	178	71.8	57.3	288	7.3	267	74.2	6.0	–	309	234	146	36	44.4	27
New Richland city	966	547	58.3	52.7	563	6.7	515	85.0	16.5	–	627	431	299	65	93.8	75
New Richland township	317	156	63.7	50.6	202	5.4	191	84.8	13.6	–	244	174	122	26	61.5	21
Otisco township	428	201	72.9	65.2	312	2.2	301	81.1	9.0	–	341	275	198	52	80.8	57
St. Mary township	362	172	68.0	54.7	246	1.2	243	79.8	11.5	–	267	208	146	48	70.8	34
Vivian township	243	116	57.2	44.0	139	5.0	132	69.7	9.1	–	152	125	105	18	55.6	11
Waldorf city	165	86	66.7	55.8	110	1.8	104	74.0	15.4	–	120	75	52	10	50.0	7
Waseca city	6 327	3 352	68.5	61.6	4 334	3.8	4 100	86.5	14.7	.4	4 710	3 600	2 536	547	72.2	548
Wilton township	279	130	65.6	56.2	183	2.2	179	70.4	6.7	1.7	210	151	114	15	66.7	21
Woodville township	828	397	72.5	61.5	600	1.0	591	87.0	9.1	.3	659	493	355	84	60.7	60

TIPSII [UPF] GPH527 CENSUS90 7158260O 08/03/92 2:43 PM MACHINE: C DATA:CENSUS90S*PH5TIPSDA27. 07/31/92 15:34:18 TAPE: NONE FRAME: 43
TSF:CENSUS90*92. 07/31/92 15:35:47 UTF:CENSUS90*93. 07/31/92 15:35:47 META:CENSUS90S*PH5T7-827. 07/31/92 15:43:20

Table 5. Employment Status and Journey to Work Characteristics: 1990—Con.

[Data based on sample and subject to sampling variability, see text. For definitions of terms and meanings of symbols, see text]

State County County Subdivision Place	Persons 16 years and over															
			Labor force								Worked in 1989			Females with own children under 6 years		
			Percent in labor force		Civilian labor force		Workers					Worked 40 or more weeks in 1989				
								Means of transportation to work								
	Total	Female	Total	Female	Total	Percent unemployed	Total	Percent using car, truck, or van	Percent in carpools	Percent using public transportation	Total	Total	Usually worked 35 or more hours per week, 50 to 52 weeks	Total	Percent in labor force	Own children under 6 years in families and subfamilies, all parents in household in labor force
Washington County	105 972	53 217	75.5	68.9	79 779	3.9	75 493	93.5	13.2	1.3	85 514	68 739	50 382	10 377	71.7	10 067
Afton city	1 943	990	72.0	59.8	1 399	2.8	1 320	92.5	19.0	.2	1 553	1 264	906	136	53.7	113
Bayport city	2 861	738	28.3	45.4	810	5.9	758	87.2	4.1	.1	1 260	747	538	110	68.2	76
Baytown township	695	345	78.1	71.6	543	6.4	504	94.0	10.1	1.0	584	485	338	67	82.1	68
Birchwood Village city	762	384	80.1	79.2	603	2.8	593	86.3	7.1	4.6	698	546	344	72	81.9	68
Cottage Grove city	15 488	7 792	81.2	73.0	12 501	4.3	11 811	93.7	13.2	1.9	13 156	10 765	8 119	1 777	69.6	1 686
Dellwood city	821	398	69.1	50.8	567	2.3	547	90.7	5.1	1.1	672	489	355	75	36.0	37
Denmark township	871	412	75.0	67.2	652	3.5	621	85.7	9.5	.5	717	539	383	58	63.8	43
Forest Lake city	4 386	2 361	68.7	60.0	3 004	4.3	2 839	90.6	18.9	.3	3 214	2 479	1 759	428	73.1	467
Forest Lake township	4 791	2 351	75.1	68.7	3 589	4.9	3 339	96.8	14.0	–	3 901	3 042	2 259	428	67.3	380
Grant township	2 822	1 374	77.5	68.4	2 186	3.7	2 051	93.8	10.8	1.4	2 325	1 878	1 288	191	74.9	248
Grey Cloud Island township	341	173	65.1	50.9	222	11.7	193	87.6	16.6	1.0	219	163	118	18	83.3	15
Hastings city (pt.)	–	–	–	–	–	–	–	–	–	–	–	–	–	–	–	–
Hugo city	3 163	1 547	80.9	73.2	2 551	5.4	2 384	93.5	11.4	–	2 622	2 042	1 514	278	75.2	364
Lake Elmo city	4 339	2 169	76.4	68.9	3 306	4.0	3 116	95.7	10.1	.7	3 531	2 796	2 043	373	77.2	375
Lakeland city	1 401	702	80.2	73.1	1 124	3.2	1 053	94.8	15.3	.5	1 186	961	681	136	71.3	145
Lakeland Shores city	213	103	68.1	53.4	145	3.4	134	93.3	11.9	–	156	137	101	28	64.3	26
Lake St. Croix Beach city	857	411	79.7	76.6	683	6.3	632	94.5	16.5	.8	735	605	446	56	76.8	52
Landfall city	521	262	80.2	71.8	418	3.8	395	87.3	19.2	6.3	428	335	268	46	91.3	63
Mahtomedi city	3 886	1 905	79.0	72.3	3 065	2.7	2 963	92.9	10.8	2.2	3 253	2 678	1 908	455	70.8	451
Marine on St. Croix city	484	248	71.1	59.7	344	3.8	324	85.2	10.2	–	376	289	188	43	76.7	55
May township	1 809	877	76.8	69.7	1 389	3.3	1 318	94.8	14.3	.5	1 505	1 199	891	165	64.2	128
Newport city	2 645	1 357	71.5	60.6	1 886	8.3	1 693	92.1	13.8	1.7	1 976	1 540	1 144	282	64.2	275
New Scandia township	2 369	1 137	71.9	62.4	1 694	4.2	1 620	91.0	18.3	.7	1 937	1 466	1 004	143	55.2	108
Oakdale city	13 341	6 994	82.0	77.0	10 925	2.9	10 442	93.7	13.1	1.9	11 410	9 649	7 064	1 466	78.1	1 544
Oak Park Heights city	2 758	1 333	59.9	60.5	1 635	4.8	1 523	91.7	13.7	.7	1 893	1 399	1 002	200	74.5	171
Pine Springs city	449	217	68.2	53.5	306	–	304	95.7	7.9	–	326	267	202	37	54.1	23
St. Marys Point city	248	117	75.0	68.4	186	5.4	174	90.8	14.9	1.1	200	158	125	15	80.0	22
St. Paul Park city	3 593	1 827	77.1	71.9	2 738	6.8	2 509	92.9	16.1	3.3	2 883	2 317	1 703	370	90.3	429
Stillwater city	10 365	5 488	68.6	59.4	7 102	2.8	6 756	93.2	14.6	.8	7 803	6 140	4 403	981	66.5	799
Stillwater township	1 487	736	76.5	66.7	1 138	3.3	1 089	96.1	10.2	.6	1 227	956	686	144	70.1	145
West Lakeland township	1 255	621	78.0	71.7	979	2.3	937	92.1	10.6	.6	1 051	864	623	113	72.6	139
White Bear Lake city (pt.)	436	261	69.3	58.6	302	–	285	95.1	7.4	4.9	331	275	209	38	73.7	28
Willernie city	161	85	88.8	89.4	143	3.5	138	96.4	6.5	–	144	116	90	8	100.0	13
Woodbury city	14 411	7 502	81.1	72.8	11 644	3.5	11 128	94.8	13.0	1.3	12 242	10 153	7 680	1 640	71.2	1 511
Watonwan County	8 737	4 522	63.9	54.3	5 574	4.1	5 283	74.7	10.8	.1	6 187	4 576	3 131	778	81.6	878
Adrian township	143	67	66.4	56.7	95	–	95	72.6	18.9	–	115	89	57	8	100.0	12
Antrim township	237	112	65.8	54.5	156	3.2	151	70.2	11.9	–	177	133	86	11	81.8	13
Butterfield city	372	193	58.9	50.8	219	5.5	204	65.2	14.2	–	240	158	122	30	73.3	24
Butterfield township	290	129	72.8	58.1	211	4.3	202	69.8	2.0	1.0	225	170	104	37	75.7	45
Darfur city	102	53	46.1	32.1	47	–	47	61.7	4.3	–	53	45	35	6	33.3	2
Fieldon township	186	95	70.4	65.3	131	2.3	128	86.7	1.6	–	150	112	71	23	100.0	31
La Salle city	73	33	65.8	48.5	48	6.3	45	75.6	20.0	–	56	39	25	7	100.0	13
Lewisville city	202	109	57.9	54.1	117	6.8	109	77.1	10.1	–	124	89	71	33	84.8	39
Long Lake township	301	153	62.5	51.0	188	2.1	182	76.9	6.6	–	222	161	105	18	77.8	13
Madelia city	1 669	891	64.6	58.4	1 078	4.1	1 019	75.1	13.6	.5	1 174	888	594	136	87.5	180
Madelia township	267	127	71.5	64.6	191	7.3	175	77.1	13.7	–	209	164	114	26	76.9	27
Nelson township	242	119	71.9	56.3	174	6.3	163	76.7	14.1	–	190	145	110	26	73.1	31
Odin city	84	37	61.9	51.4	52	3.8	50	82.0	6.0	–	63	46	22	3	100.0	4
Odin township	190	77	59.5	53.2	113	–	113	71.7	8.0	–	129	93	66	9	77.8	13
Ormsby city (pt.)	84	48	64.3	60.4	54	–	51	62.7	–	–	59	44	20	2	100.0	6
Riverdale township	269	128	70.6	57.8	190	2.6	185	61.1	8.1	–	211	162	141	24	62.5	16
Rosendale township	242	120	69.4	56.7	168	5.4	157	77.1	3.2	–	192	135	87	26	50.0	21
St. James city	3 292	1 795	61.0	51.3	2 002	4.5	1 881	78.1	11.7	–	2 199	1 612	1 107	294	84.7	321
St. James township	245	117	66.1	59.0	162	4.9	153	72.5	7.2	–	199	138	98	33	75.8	33
South Branch township	247	119	72.1	53.8	178	1.7	173	62.4	8.7	–	200	153	96	26	84.6	34
Wilkin County	5 630	2 869	61.2	50.7	3 446	5.8	3 200	80.2	8.7	.1	3 956	2 723	1 910	484	67.1	405
Akron township	106	48	51.9	47.9	55	5.5	52	59.6	9.6	–	76	43	28	19	57.9	4
Andrea township	65	31	66.2	54.8	43	9.3	39	69.2	15.4	–	54	40	20	7	42.9	2
Atherton township	119	53	52.9	47.2	63	7.9	58	82.8	5.2	–	72	46	31	3	100.0	4
Bradford township	67	29	56.7	34.5	38	5.3	36	63.9	–	–	50	29	25	6	33.3	5
Brandrup township	139	64	58.3	53.1	81	7.4	67	76.1	16.4	3.0	94	69	37	23	73.9	18
Breckenridge city	2 813	1 540	61.7	51.0	1 736	7.3	1 587	88.0	7.8	–	1 903	1 368	994	230	67.8	214
Breckenridge township	151	54	68.9	68.5	104	1.9	102	80.4	2.0	–	128	82	54	10	80.0	10
Campbell city	163	82	60.1	39.0	98	10.2	88	68.2	14.8	–	106	76	52	16	50.0	12
Campbell township	88	36	48.9	38.9	43	9.3	39	84.6	10.3	–	63	39	20	8	100.0	8

TIPSII [UPF] GPH527 CENSUS90 7158200 08/03/92 2:43 PM MACHINE: C DATA:CENSUS90S*PH5TIPSDA27. 07/31/92 15:34:18 TAPE: NONE FRAME: 44
TSF:CENSUS90*92. 07/31/92 15:35:47 UTF:CENSUS90*93. 07/31/92 15:35:47 META:CENSUS90S*PH5T7-827. 07/31/92 15:43:20

Table 5. **Employment Status and Journey to Work Characteristics: 1990**—Con.

[Data based on sample and subject to sampling variability, see text. For definitions of terms and meanings of symbols, see text]

State County County Subdivision Place	Persons 16 years and over															
			Labor force								Worked in 1989			Females with own children under 6 years		
			Percent in labor force		Civilian labor force		Workers					Worked 40 or more weeks in 1989				
								Means of transportation to work								
	Total	Female	Total	Female	Total	Percent unemployed	Total	Percent using car, truck, or van	Percent in carpools	Percent using public transportation	Total	Total	Usually worked 35 or more hours per week, 50 to 52 weeks	Total	Percent in labor force	Own children under 6 years in families and subfamilies, all parents in household in labor force
Wilkin County—Con.																
Champion township	68	39	61.8	41.0	42	–	42	57.1	4.8	–	47	34	18	7	57.1	7
Connelly township	89	44	61.8	47.7	55	–	53	58.5	13.2	3.8	64	42	29	13	53.8	4
Deerhorn township	78	34	69.2	47.1	54	–	51	54.9	3.9	–	60	51	41	5	100.0	5
Doran city	62	31	90.3	93.5	56	3.6	52	92.3	32.7	–	60	37	22	6	100.0	4
Foxhome city	119	69	72.3	60.9	86	8.1	76	90.8	22.4	–	92	77	47	14	78.6	12
Foxhome township	110	44	55.5	25.0	61	9.8	51	52.9	5.9	–	80	58	39	4	–	–
Kent city	84	44	65.5	59.1	53	3.8	53	88.7	–	–	64	46	43	7	71.4	5
McCauleyville township	38	20	36.8	30.0	14	–	14	71.4	–	–	24	9	4	4	–	–
Manston township	68	30	70.6	56.7	48	–	48	75.0	4.2	–	49	30	25	3	100.0	2
Meadows township	43	20	72.1	60.0	31	–	31	83.9	–	–	33	27	23	7	100.0	7
Mitchell township	69	35	68.1	65.7	47	–	47	61.7	25.5	–	53	36	27	8	100.0	9
Nashua city	41	18	56.1	44.4	23	8.7	21	76.2	19.0	–	29	18	6	–	–	2
Nilsen township	58	29	63.8	51.7	37	5.4	35	74.3	5.7	–	45	35	20	2	100.0	6
Nordick township	95	52	54.7	46.2	52	3.8	50	64.0	8.0	–	65	38	22	15	53.3	12
Prairie View township	175	86	64.0	59.3	112	2.7	107	75.7	12.1	–	127	90	68	15	46.7	9
Roberts township	92	42	59.8	47.6	55	3.6	53	64.2	11.3	–	68	33	24	8	75.0	6
Rothsay city (pt.)	202	100	47.5	36.0	96	–	96	74.0	–	–	120	76	53	13	84.6	12
Sunnyside township	133	55	71.4	65.5	95	4.2	89	67.4	5.6	–	111	66	52	10	100.0	14
Tanberg township	73	32	52.1	40.6	38	7.9	35	68.6	11.4	–	57	40	28	6	33.3	5
Tenney city	3	3	–	–	–	–	–	–	–	–	–	–	–	–	–	–
Wolverton city	123	56	74.8	69.6	92	2.2	90	67.8	7.8	–	104	66	45	6	66.7	4
Wolverton township	96	49	39.6	32.7	38	–	38	89.5	13.2	–	58	22	13	9	33.3	3
Winona County	37 312	19 348	67.6	61.0	25 180	5.4	23 579	80.3	12.2	1.0	28 818	20 503	13 691	2 752	77.7	2 850
Altura city	256	125	71.9	68.8	184	3.3	176	63.1	14.2	–	206	160	114	30	90.0	28
Dakota city	294	147	71.8	67.3	211	5.7	199	91.5	18.1	–	225	171	118	20	90.0	27
Dresbach township	241	105	69.7	62.9	168	2.4	162	95.7	9.9	–	176	143	114	16	62.5	13
Elba city	130	56	70.0	66.1	91	2.2	87	78.2	19.5	–	91	75	53	11	100.0	18
Elba township	178	85	74.2	63.5	132	6.8	120	60.0	11.7	–	136	95	74	15	73.3	23
Fremont township	283	136	71.7	57.4	203	3.0	195	55.4	11.8	–	234	192	137	36	75.0	39
Goodview city	2 173	1 084	79.0	74.4	1 716	3.1	1 644	91.9	15.8	1.4	1 753	1 462	1 098	210	87.1	219
Hart township	300	145	52.7	47.6	158	3.2	151	57.6	5.3	–	185	140	105	13	69.2	11
Hillsdale township	737	332	70.8	70.5	520	7.3	472	91.1	15.9	.2	565	409	305	74	77.0	71
Homer township	925	460	79.9	67.8	739	4.9	701	91.9	18.8	–	795	632	452	58	79.3	60
Lewiston city	938	484	66.6	62.8	623	5.5	588	80.8	17.2	–	689	497	361	98	82.7	108
Minneiska city (pt.)	71	36	66.2	58.3	47	8.5	43	95.3	18.6	–	58	37	23	7	100.0	9
Minnesota City city	197	91	75.1	67.0	148	6.8	134	96.3	10.4	–	148	119	88	19	100.0	25
Mount Vernon township	219	98	76.7	65.3	168	4.2	158	61.4	8.9	–	175	141	97	16	68.8	16
New Hartford township	538	258	75.7	62.4	407	5.7	382	78.3	10.2	–	425	337	247	64	64.1	61
Norton township	386	186	69.2	55.4	267	6.7	249	63.5	6.4	–	292	235	179	24	75.0	30
Pleasant Hill township	386	188	77.2	66.5	298	2.3	290	62.1	11.0	–	321	269	187	45	80.0	42
Richmond township	531	262	79.1	69.5	420	2.6	406	90.4	18.0	–	440	380	282	77	77.9	66
Rollingstone city	490	248	78.8	69.8	386	7.8	356	88.2	8.1	–	396	344	253	64	79.7	63
Rollingstone township	899	432	77.1	71.8	693	2.3	673	91.1	10.4	.3	729	581	420	71	78.9	68
St. Charles city	1 904	983	70.4	62.0	1 341	5.4	1 239	84.2	18.8	1.0	1 437	1 087	794	210	88.1	263
St. Charles township	369	183	73.2	65.0	270	2.2	264	68.2	9.1	1.5	313	246	173	39	66.7	26
Saratoga township	342	164	70.2	59.1	240	7.1	223	54.3	12.1	.9	260	214	162	39	61.5	31
Stockton city	352	178	73.9	64.6	260	10.4	233	85.8	18.5	–	285	220	164	48	60.4	42
Utica city	151	83	70.9	59.0	107	7.5	99	74.7	14.1	–	118	90	61	19	73.7	21
Utica township	437	208	78.9	69.7	343	3.5	333	61.9	8.1	–	353	272	208	43	83.7	67
Warren township	439	221	78.6	67.9	345	7.8	316	75.6	11.1	–	354	256	198	59	72.9	51
Whitewater township	149	69	77.9	56.5	116	.9	115	52.2	3.5	–	122	107	83	21	57.1	22
Wilson township	815	393	71.4	58.0	582	3.4	558	85.1	15.1	.5	622	504	354	67	61.2	55
Winona city	21 147	11 397	62.8	57.7	13 253	6.2	12 292	79.1	10.8	1.4	16 041	10 482	6 411	1 159	77.2	1 191
Winona township	798	396	69.9	63.9	558	1.4	545	86.2	6.8	.6	681	453	281	52	59.6	49
Wiscoy township	237	115	78.5	63.5	186	4.8	176	59.7	4.0	–	193	153	95	28	82.1	35
Wright County	48 373	24 189	74.2	66.4	35 866	5.1	33 514	90.6	16.2	.2	38 240	29 373	20 893	4 958	70.6	5 074
Albertville city	850	426	85.5	81.0	727	2.3	699	94.7	21.6	–	741	621	498	150	82.0	162
Albion township	818	368	68.1	57.9	557	6.5	510	82.2	20.4	–	606	425	295	76	68.4	66
Annandale city	1 489	799	65.7	57.6	979	6.8	901	86.7	18.0	.3	1 086	768	475	134	64.9	125
Buffalo city	4 941	2 623	70.9	64.0	3 498	4.2	3 334	93.5	14.9	.3	3 733	2 960	2 042	534	68.0	512
Buffalo township	1 476	725	80.6	73.5	1 190	5.1	1 106	90.8	16.8	.2	1 274	1 006	693	146	77.4	152
Chatham township	633	291	81.2	77.0	514	5.1	480	92.5	16.5	–	548	431	279	51	90.2	70
Clearwater city	387	213	72.1	65.7	279	9.7	247	91.1	15.8	2.0	272	201	143	62	72.6	60
Clearwater township	817	379	74.8	67.3	608	6.1	560	92.1	13.6	–	660	516	359	70	75.7	71
Cokato city	1 642	873	63.7	54.3	1 046	4.7	975	89.0	21.3	.8	1 119	835	527	123	69.9	143

TIPSII [UPF] GPH527 CENSUS90 7158260O 08/03/92 2:43 PM MACHINE: C DATA:CENSUS90S*PH5TIPSDA27. 07/31/92 15:34:18 TAPE: NONE FRAME: 45
TSF:CENSUS90*92. 07/31/92 15:35:47 UTF:CENSUS90*93. 07/31/92 15:35:47 META:CENSUS90S*PH5T7-827. 07/31/92 15:43:20

Table 5. **Employment Status and Journey to Work Characteristics: 1990**—Con.

[Data based on sample and subject to sampling variability, see text. For definitions of terms and meanings of symbols, see text]

State County County Subdivision Place	Persons 16 years and over															Own children under 6 years in families and subfamilies, all parents in household in labor force
			Labor force								Worked in 1989			Females with own children under 6 years		
			Percent in labor force		Civilian labor force		Workers					Worked 40 or more weeks in 1989				
								Means of transportation to work								
	Total	Female	Total	Female	Total	Percent unemployed	Total	Percent using car, truck, or van	Percent in carpools	Percent using public transportation	Total	Total	Usually worked 35 or more hours per week, 50 to 52 weeks	Total	Percent in labor force	
Wright County—Con.																
Cokato township	655	301	65.6	49.8	430	2.8	409	87.8	13.9	–	508	346	258	74	35.1	45
Corinna township	1 554	776	64.4	56.1	998	7.1	917	89.9	16.1	.3	1 074	823	580	114	75.4	104
Dayton city (pt.)	23	6	100.0	100.0	23	–	23	100.0	52.2	–	23	12	5	–	–	–
Delano city	1 950	1 042	74.3	66.2	1 444	4.4	1 365	92.5	14.1	–	1 526	1 225	949	177	81.4	225
Frankfort township	1 973	942	79.1	71.7	1 560	2.1	1 511	90.6	14.8	–	1 687	1 383	1 061	224	71.4	248
Franklin township	1 954	936	77.9	71.2	1 523	4.7	1 411	87.3	17.2	–	1 643	1 240	861	174	82.8	197
French Lake township	680	326	62.6	56.1	426	7.3	389	85.1	15.2	–	476	341	213	49	61.2	51
Hanover city (pt.)	366	172	76.8	66.9	281	1.8	273	91.2	9.9	.7	300	234	170	49	69.4	44
Howard Lake city	940	508	68.3	60.2	640	9.1	578	86.9	15.4	–	684	489	358	102	86.3	150
Maple Lake city	960	506	68.8	57.9	660	4.5	621	87.6	25.3	–	700	512	378	122	69.7	119
Maple Lake township	1 344	637	74.7	66.7	1 002	6.6	937	88.9	19.0	.3	1 076	814	574	109	65.1	101
Marysville township	1 280	596	76.8	70.6	983	6.2	916	85.6	16.8	–	1 076	833	641	105	72.4	135
Middleville township	743	348	76.0	68.4	563	4.1	535	78.9	21.9	–	603	455	307	48	58.3	39
Monticello city	3 477	1 867	70.7	63.6	2 458	5.5	2 300	93.0	15.1	.7	2 609	1 867	1 331	377	68.4	394
Monticello township	2 655	1 318	80.2	73.7	2 130	4.4	1 918	95.8	10.0	–	2 266	1 729	1 232	306	66.0	317
Montrose city	712	363	75.3	70.0	536	6.0	497	90.5	23.3	–	549	432	307	87	77.0	107
Otsego township	3 564	1 720	81.3	72.6	2 899	5.5	2 698	91.5	15.2	.2	2 995	2 395	1 699	360	67.2	387
Rockford city (pt.)	1 547	767	83.6	75.1	1 293	3.4	1 249	95.9	22.5	.4	1 343	1 057	821	205	67.3	172
Rockford township	2 380	1 160	81.1	74.2	1 930	4.4	1 833	91.7	11.7	.3	2 005	1 645	1 190	247	72.1	226
St. Michael city	1 667	847	80.1	72.7	1 335	4.3	1 247	92.4	14.7	.2	1 388	1 096	784	256	77.0	262
Silver Creek township	1 318	635	73.4	64.6	967	7.5	885	93.1	21.0	.2	1 045	781	540	116	65.5	101
South Haven city	126	77	53.2	46.8	67	9.0	57	80.7	19.3	–	77	64	36	13	38.5	9
Southside township	953	443	66.4	59.8	633	8.2	572	95.8	18.7	–	715	487	325	73	61.6	63
Stockholm township	537	264	65.5	58.3	352	3.4	337	89.3	19.0	–	396	268	187	55	67.3	49
Victor township	774	369	67.2	55.3	517	4.4	490	70.4	8.4	.4	531	406	290	67	62.7	65
Waverly city	436	206	67.0	56.3	292	11.3	232	91.8	19.4	–	308	227	155	41	65.9	43
Woodland township	752	360	69.9	64.4	526	4.0	502	77.7	16.5	–	598	449	330	62	75.8	60
Yellow Medicine County	8 829	4 543	58.3	49.5	5 147	4.7	4 848	73.5	11.4	.3	6 093	4 230	2 826	614	73.9	664
Burton township	142	67	62.0	43.3	88	2.3	84	51.2	6.0	–	95	79	57	19	52.6	17
Canby city	1 458	817	45.5	38.4	664	4.1	632	84.3	10.6	–	844	551	328	86	76.7	100
Clarkfield city	696	386	57.6	52.3	401	4.2	376	78.5	21.0	–	475	337	200	46	82.6	60
Echo city	223	120	51.6	44.2	115	5.2	107	78.5	22.4	–	119	90	62	18	66.7	23
Echo township	166	72	67.5	52.8	112	6.3	105	55.2	14.3	–	134	87	71	11	81.8	9
Florida township	108	58	58.3	43.1	63	7.9	58	65.5	–	–	81	60	46	9	77.8	13
Fortier township	83	38	77.1	68.4	64	6.3	60	41.7	6.7	–	63	45	31	11	100.0	14
Friendship township	171	81	67.8	61.7	116	–	114	63.2	3.5	–	129	93	65	17	70.6	14
Granite Falls city (pt.)	1 824	989	58.6	51.4	1 068	5.2	1 006	80.7	12.3	1.1	1 272	807	513	110	77.3	117
Hammer township	282	146	41.8	37.7	118	14.4	98	53.1	7.1	–	154	110	70	23	56.5	11
Hanley Falls city	199	100	50.8	45.0	101	6.9	93	83.9	17.2	–	107	74	41	11	63.6	13
Hazel Run city	68	31	47.1	48.4	32	6.3	30	70.0	10.0	–	41	35	29	4	50.0	2
Hazel Run township	151	72	74.2	59.7	112	–	108	66.7	8.3	–	122	106	75	12	100.0	19
Lisbon township	168	84	63.7	51.2	107	3.7	98	67.3	1.0	2.0	134	79	50	19	78.9	24
Minnesota Falls township	261	139	58.6	49.6	153	5.9	138	82.6	9.4	–	176	126	74	13	84.6	15
Norman township	229	111	62.9	47.7	144	1.4	140	76.4	4.3	–	164	122	84	18	44.4	13
Normania township	149	64	63.8	54.7	95	6.3	89	51.7	4.5	–	110	83	53	14	85.7	21
Omro township	122	54	63.9	55.6	78	5.1	72	52.8	6.9	–	92	60	43	5	100.0	6
Oshkosh township	190	83	73.2	60.2	139	–	139	69.1	12.2	–	151	113	93	18	55.6	13
Porter city	161	90	66.5	62.2	107	8.4	96	83.3	25.0	–	124	85	55	10	90.0	5
Posen township	205	98	67.8	58.2	139	–	137	65.0	4.4	–	167	119	79	11	63.6	8
St. Leo city	107	56	50.5	32.1	54	20.4	43	83.7	20.9	–	64	34	21	2	100.0	2
Sandnes township	154	64	70.1	57.8	108	4.6	103	53.4	1.9	–	124	99	70	16	68.8	17
Sioux Agency township	210	95	63.8	60.0	134	2.2	131	66.4	20.6	–	174	123	84	14	78.6	22
Stony Run township	399	192	64.9	64.1	259	3.9	245	83.3	10.6	.8	296	206	144	28	85.7	41
Swede Prairie township	144	69	59.0	40.6	85	8.2	76	50.0	7.9	–	115	87	61	9	77.8	7
Tyro township	159	76	66.0	44.7	105	6.7	98	63.3	3.1	–	118	88	65	13	38.5	6
Wergeland township	137	70	69.3	62.9	93	2.2	93	78.5	8.6	–	109	80	65	22	72.7	22
Wood Lake city	286	141	61.5	51.8	176	2.3	172	75.0	19.8	–	197	153	126	19	68.4	23
Wood Lake township	177	80	66.1	51.3	117	8.5	107	57.0	6.5	–	142	99	71	6	66.7	7

TIPSII [UPF] GPH527 CENSUS90 7158260O 08/03/92 2:43 PM MACHINE: C DATA:CENSUS90S*PH5TIPSDA27. 07/31/92 15:34:18 TAPE: NONE FRAME: 46
TSF:CENSUS90*92. 07/31/92 15:35:47 UTF:CENSUS90*93. 07/31/92 15:35:47 META:CENSUS90S*PH5T7-827. 07/31/92 15:43:20

Table 6. Employment Status and Journey to Work Characteristics: 1990

[Data based on sample and subject to sampling variability, see text. For definitions of terms and meanings of symbols, see text]

State County Place and [In Selected States] County Subdivision	Persons 16 years and over															Own children under 6 years in families and subfamilies, all parents in household in labor force
			Labor force								Worked in 1989			Females with own children under 6 years		
			Percent in labor force		Civilian labor force		Workers					Worked 40 or more weeks in 1989				
								Means of transportation to work								
	Total	Female	Total	Female	Total	Percent unemployed	Total	Percent using car, truck, or van	Percent in carpools	Percent using public transportation	Total	Total	Usually worked 35 or more hours per week, 50 to 52 weeks	Total	Percent in labor force	
The State	**3 321 415**	**1 715 713**	**69.7**	**62.5**	**2 311 336**	**5.1**	**2 158 733**	**85.2**	**11.4**	**3.6**	**2 516 113**	**1 920 799**	**1 355 084**	**278 775**	**69.3**	**262 928**
COUNTY																
Aitkin County	9 803	5 009	50.5	43.4	4 946	10.1	4 346	80.1	11.2	.5	5 541	3 624	2 515	612	61.9	473
Anoka County	176 339	88 894	79.3	72.4	139 736	4.8	130 912	92.3	12.6	2.8	147 762	119 060	87 737	17 834	72.7	17 779
Becker County	20 655	10 535	59.9	50.9	12 359	8.1	11 194	83.5	13.1	.4	14 036	9 528	6 548	1 744	61.0	1 394
Beltrami County	25 227	12 965	60.9	54.3	15 364	9.3	13 704	84.2	12.9	.6	17 394	10 919	6 874	2 201	59.3	1 798
Benton County	21 940	11 296	72.3	64.6	15 838	5.7	14 774	87.9	12.2	1.1	16 954	13 091	8 758	2 175	75.2	2 102
Big Stone County	4 832	2 572	57.9	48.8	2 797	5.0	2 624	72.7	7.1	.6	3 250	2 324	1 538	338	66.3	291
Blue Earth County	42 792	21 873	68.2	61.9	29 139	4.9	27 299	82.2	10.3	1.7	34 006	23 204	13 796	2 978	72.2	2 820
Brown County	20 301	10 621	65.9	57.2	13 341	4.1	12 684	78.9	10.2	.2	14 658	11 180	7 890	1 662	79.5	1 803
Carlton County	21 987	11 263	59.1	51.4	12 978	8.7	11 685	89.7	11.3	.8	14 232	10 205	7 344	1 637	62.4	1 384
Carver County	34 744	17 517	77.7	70.3	26 978	3.4	25 705	88.8	11.8	.6	28 595	23 115	16 966	3 784	72.1	3 716
Cass County	16 453	8 277	52.9	47.2	8 685	11.5	7 570	83.7	12.0	.3	9 872	6 126	4 316	1 207	57.7	991
Chippewa County	9 972	5 247	62.1	54.0	6 172	3.9	5 848	80.9	12.9	1.2	6 911	4 947	3 523	772	75.3	750
Chisago County	21 990	11 052	68.4	59.7	15 039	7.0	13 765	90.4	17.3	.2	16 213	12 095	8 460	2 086	65.0	1 807
Clay County	38 971	20 725	66.5	60.6	25 815	6.0	24 008	81.2	10.9	.9	30 167	19 519	11 811	2 909	71.9	2 885
Clearwater County	6 175	3 085	55.2	47.3	3 404	14.5	2 848	77.3	12.9	.3	4 060	2 425	1 538	488	56.4	372
Cook County	3 032	1 541	66.0	58.0	1 999	10.9	1 690	80.1	13.9	.1	2 269	1 552	1 056	234	72.6	225
Cottonwood County	9 774	5 117	58.8	49.1	5 737	3.7	5 466	74.9	9.4	.3	6 552	4 660	3 060	619	72.9	667
Crow Wing County	33 603	17 513	58.7	51.6	19 678	7.6	17 910	89.5	10.8	.5	21 817	15 225	10 296	2 743	65.7	2 371
Dakota County	200 418	102 425	79.8	72.6	159 510	3.8	151 620	92.7	11.0	2.2	168 491	138 370	103 463	21 514	71.1	20 753
Dodge County	11 260	5 752	72.2	64.7	8 121	4.6	7 621	82.9	14.8	.8	8 760	6 704	4 784	1 076	78.5	1 210
Douglas County	21 630	11 083	63.3	55.4	13 671	6.3	12 671	84.9	8.3	.4	15 271	10 977	7 406	1 688	67.5	1 586
Faribault County	12 926	6 851	59.0	49.5	7 619	4.5	7 157	78.0	10.9	.2	8 854	6 230	4 266	927	69.9	860
Fillmore County	15 648	8 040	63.8	55.0	9 973	5.0	9 369	74.9	14.2	.1	10 903	8 181	5 662	1 202	77.1	1 326
Freeborn County	25 375	13 133	64.2	54.8	16 288	8.5	14 589	86.2	8.8	.6	17 713	13 394	9 198	1 871	72.6	1 850
Goodhue County	30 335	15 668	67.3	59.4	20 375	4.0	19 308	84.3	12.8	.5	22 312	17 295	12 082	2 581	75.0	2 627
Grant County	4 793	2 504	58.4	50.3	2 796	6.0	2 602	68.0	5.6	.1	3 269	2 281	1 528	336	78.0	348
Hennepin County	816 022	426 404	73.6	66.8	599 633	4.7	561 081	84.0	9.8	7.7	640 403	508 348	365 761	63 147	67.3	57 127
Houston County	13 700	7 036	69.3	61.3	9 485	4.7	8 927	80.4	12.2	.3	10 086	8 073	5 562	1 160	76.2	1 288
Hubbard County	11 303	5 751	57.5	51.1	6 495	9.6	5 746	83.6	13.1	.3	7 362	4 844	3 304	844	66.5	752
Isanti County	18 655	9 428	68.5	60.0	12 764	6.1	11 799	90.4	15.9	.2	13 912	10 253	6 945	1 651	62.5	1 439
Itasca County	30 651	15 765	56.3	47.3	17 230	11.8	14 944	88.2	12.1	.8	19 250	12 794	8 732	2 262	56.3	1 681
Jackson County	8 802	4 528	61.7	51.8	5 430	4.7	5 105	78.1	10.5	–	6 201	4 454	3 023	687	70.2	649
Kanabec County	9 344	4 719	66.3	58.9	6 183	10.6	5 434	82.9	16.3	.3	6 713	4 570	3 109	784	70.2	758
Kandiyohi County	28 789	14 819	65.7	59.0	18 909	5.3	17 733	84.9	11.7	.8	21 118	15 529	10 324	2 438	72.3	2 473
Kittson County	4 414	2 247	57.6	48.5	2 543	4.8	2 383	76.3	13.3	–	3 093	2 001	1 430	353	66.0	306
Koochiching County	12 628	6 052	60.7	51.4	7 623	6.1	7 117	82.8	13.8	3.6	8 262	5 771	4 057	814	56.6	615
Lac qui Parle County	6 793	3 477	57.2	48.2	3 873	3.9	3 688	70.5	8.0	.1	4 594	3 295	2 212	500	74.4	534
Lake County	8 182	4 118	58.2	49.3	4 760	9.6	4 217	85.8	10.1	.4	5 329	3 676	2 466	516	60.9	437
Lake of the Woods County	3 042	1 507	65.1	60.7	1 977	3.9	1 856	77.9	26.3	–	2 151	1 627	1 233	248	78.2	314
Le Sueur County	17 045	8 608	67.9	60.0	11 557	5.3	10 759	83.5	13.5	.5	12 777	9 491	6 731	1 442	74.7	1 517
Lincoln County	5 310	2 745	56.6	47.7	3 003	2.8	2 897	67.8	12.1	.2	3 486	2 592	1 696	325	75.7	336
Lyon County	18 696	9 725	67.0	59.0	12 513	4.6	11 792	79.1	10.2	.7	14 014	9 939	6 626	1 521	73.4	1 481
McLeod County	23 669	12 092	69.9	62.0	16 515	3.3	15 726	84.0	12.9	.3	18 059	13 925	10 296	2 123	77.3	2 368
Mahnomen County	3 655	1 830	50.4	45.3	1 842	9.4	1 653	74.9	11.1	.4	2 329	1 445	1 009	289	49.1	182
Marshall County	8 220	4 082	57.4	49.0	4 720	7.8	4 305	75.9	13.9	.4	5 875	3 593	2 461	590	65.3	534
Martin County	17 415	9 111	62.7	53.4	10 894	4.8	10 263	80.6	8.6	.5	12 223	9 023	6 276	1 328	67.5	1 197
Meeker County	15 353	7 866	63.9	54.8	9 789	5.0	9 195	82.7	12.6	.1	10 916	8 046	5 549	1 327	71.7	1 330
Mille Lacs County	13 791	7 140	61.6	53.6	8 479	6.1	7 799	83.6	13.8	.1	9 323	6 698	4 810	1 175	68.8	1 112
Morrison County	21 273	10 811	62.0	52.8	13 104	7.4	12 042	78.4	12.9	.3	14 324	10 278	7 318	1 824	68.4	1 802
Mower County	28 812	15 161	59.6	51.5	17 129	4.3	16 150	84.8	10.9	.3	18 911	14 091	9 442	2 094	71.0	2 119
Murray County	7 318	3 750	59.0	48.6	4 318	3.9	4 064	68.9	9.7	.1	4 984	3 642	2 442	548	69.7	552
Nicollet County	21 383	10 898	70.8	66.6	15 138	3.4	14 370	80.6	10.1	.5	17 145	12 444	8 311	1 771	79.2	1 858
Nobles County	15 301	7 923	63.0	54.9	9 627	4.2	9 110	77.7	12.2	.5	10 734	7 946	5 569	1 129	75.4	1 223
Norman County	6 062	3 069	55.6	45.5	3 370	5.5	3 166	74.9	7.6	.1	4 062	2 715	1 901	397	64.7	348
Olmsted County	79 773	41 674	74.5	67.9	59 356	3.4	56 518	87.1	12.0	2.6	63 872	50 976	36 574	7 711	72.4	7 635
Otter Tail County	38 652	19 767	60.4	52.5	23 321	5.5	21 779	79.2	10.0	.3	26 536	18 974	13 152	3 036	69.9	2 863
Pennington County	10 137	5 156	62.1	55.5	6 293	9.6	5 596	85.3	14.0	.7	7 202	4 959	3 307	791	71.6	740
Pine County	15 921	7 538	56.1	51.8	8 919	10.0	7 905	82.1	12.9	.3	10 258	7 032	4 662	1 167	61.0	1 009
Pipestone County	7 900	4 204	59.9	50.0	4 731	5.1	4 413	71.8	7.4	.5	5 202	3 866	2 594	641	69.7	589
Polk County	24 271	12 592	61.8	53.5	14 846	7.1	13 745	81.3	9.9	.6	17 123	11 710	7 896	1 947	68.6	1 839

TIPSII [UPF] GPH527 CENSUS90 7158260O 08/03/92 2:43 PM MACHINE: C DATA:CENSUS90S*PH5TIPSDA27. 07/31/92 15:34:18 TAPE: NONE FRAME: 47
TSF:CENSUS90*92. 07/31/92 15:35:47 UTF:CENSUS90*93. 07/31/92 15:35:47 META:CENSUS90S*PH5T7-827. 07/31/92 15:43:20

Table 6. Employment Status and Journey to Work Characteristics: 1990—Con.

[Data based on sample and subject to sampling variability, see text. For definitions of terms and meanings of symbols, see text]

State County Place and [In Selected States] County Subdivision	Persons 16 years and over															Own children under 6 years in families and subfamilies, all parents in household in labor force
			Labor force								Worked in 1989			Females with own children under 6 years		
			Percent in labor force		Civilian labor force		Workers					Worked 40 or more weeks in 1989				
								Means of transportation to work								
	Total	Female	Total	Female	Total	Percent unemployed	Total	Percent using car, truck, or van	Percent in carpools	Percent using public transportation	Total	Total	Usually worked 35 or more hours per week, 50 to 52 weeks	Total	Percent in labor force	
COUNTY—Con.																
Pope County	8 057	4 149	58.5	49.6	4 717	5.0	4 440	71.7	7.7	.3	5 396	3 920	2 722	603	67.8	603
Ramsey County	376 367	200 722	70.6	63.8	265 286	4.9	248 175	85.0	11.5	7.0	284 244	222 699	155 339	31 037	66.6	27 782
Red Lake County	3 338	1 639	59.4	51.9	1 981	11.4	1 730	74.0	10.3	.2	2 280	1 429	950	299	65.6	215
Redwood County	12 859	6 619	60.8	51.3	7 807	3.0	7 514	73.5	11.1	.3	8 765	6 528	4 493	1 048	74.6	1 109
Renville County	13 228	6 749	59.6	49.8	7 876	5.5	7 367	73.2	9.8	.1	9 110	6 509	4 309	1 086	68.5	1 051
Rice County	37 650	19 423	69.3	63.5	26 047	3.9	24 253	80.0	12.3	.7	29 081	20 263	13 432	2 918	74.2	3 038
Rock County	7 277	3 812	64.2	56.2	4 667	3.8	4 431	76.5	11.6	–	5 134	3 833	2 696	599	84.5	694
Roseau County	10 750	5 243	69.6	62.8	7 471	3.6	7 060	83.2	23.6	1.2	8 431	6 130	4 536	1 090	76.1	1 230
St. Louis County	155 200	80 921	58.8	50.4	90 858	8.3	82 007	86.8	14.2	2.9	101 723	71 096	48 012	10 480	58.8	8 108
Scott County	41 427	20 626	77.6	69.3	32 079	4.1	30 234	91.2	11.6	.7	34 376	27 379	20 477	4 255	73.8	4 553
Sherburne County	30 070	14 836	72.4	66.0	21 744	6.1	20 178	91.4	14.2	.8	24 016	17 913	12 481	3 034	62.9	2 616
Sibley County	10 678	5 399	65.9	56.8	7 024	4.0	6 644	74.9	13.0	.2	7 739	5 886	4 187	880	69.4	862
Stearns County	88 747	44 681	70.1	65.8	62 021	5.1	58 319	80.7	10.3	1.6	69 487	50 937	33 085	7 538	76.6	7 937
Steele County	22 863	11 762	70.5	62.5	16 107	3.4	15 330	86.5	11.2	.4	17 477	13 840	10 326	2 166	75.6	2 142
Stevens County	8 385	4 397	58.9	52.0	4 936	4.7	4 629	68.9	7.8	1.0	6 481	3 828	2 359	529	75.8	540
Swift County	8 259	4 261	56.6	49.9	4 666	4.3	4 409	74.1	11.7	.5	5 452	3 768	2 608	557	75.0	618
Todd County	16 960	8 477	59.8	51.1	10 140	6.9	9 323	73.9	9.1	.1	11 405	8 108	5 930	1 488	67.7	1 294
Traverse County	3 402	1 772	55.1	45.5	1 876	5.7	1 758	69.7	4.8	–	2 346	1 596	1 053	240	66.7	213
Wabasha County	14 605	7 434	66.4	57.6	9 693	4.7	9 080	80.6	14.7	.4	10 528	8 273	5 692	1 256	75.9	1 416
Wadena County	9 794	5 091	57.5	50.5	5 628	6.7	5 176	79.7	9.3	.3	6 249	4 389	3 054	791	62.5	705
Waseca County	13 389	6 861	67.2	58.9	8 993	4.1	8 513	83.4	14.5	.3	9 894	7 480	5 315	1 120	71.7	1 069
Washington County	105 972	53 217	75.5	68.9	79 779	3.9	75 493	93.5	13.2	1.3	85 514	68 739	50 382	10 377	71.7	10 067
Watonwan County	8 737	4 522	63.9	54.3	5 574	4.1	5 283	74.7	10.8	.1	6 187	4 576	3 131	778	81.6	878
Wilkin County	5 630	2 869	61.2	50.7	3 446	5.8	3 200	80.2	8.7	.1	3 956	2 723	1 910	484	67.1	405
Winona County	37 312	19 348	67.6	61.0	25 180	5.4	23 579	80.3	12.2	1.0	28 818	20 503	13 691	2 752	77.7	2 850
Wright County	48 373	24 189	74.2	66.4	35 866	5.1	33 514	90.6	16.2	.2	38 240	29 373	20 893	4 958	70.6	5 074
Yellow Medicine County	8 829	4 543	58.3	49.5	5 147	4.7	4 848	73.5	11.4	.3	6 093	4 230	2 826	614	73.9	664
PLACE AND COUNTY SUBDIVISION																
Aastad township, Otter Tail County	175	87	74.3	74.7	130	6.9	119	76.5	1.7	–	147	102	65	13	76.9	10
Acoma township, McLeod County	733	353	76.8	69.1	563	5.5	526	88.0	8.9	–	611	492	358	66	83.3	76
Acton township, Meeker County	325	153	66.2	51.0	215	2.3	210	74.3	15.7	.5	252	201	141	21	71.4	20
Ada city, Norman County	1 386	763	53.9	46.3	747	3.9	716	85.8	9.6	–	867	624	454	70	68.6	62
Adams city, Mower County	613	325	47.3	42.8	290	3.4	275	70.2	17.1	1.1	365	282	145	41	80.5	39
Adams township, Mower County	322	152	68.9	63.2	222	4.1	213	67.6	9.9	–	258	197	130	30	66.7	29
Adrian city, Nobles County	910	503	56.2	47.5	511	2.0	501	81.6	19.6	–	579	440	320	53	83.0	59
Adrian township, Watonwan County	143	67	66.4	56.7	95	–	95	72.6	18.9	–	115	89	57	8	100.0	12
Aetna township, Pipestone County	188	86	64.9	53.5	122	1.6	120	43.3	14.2	–	140	117	83	13	53.8	8
Afton city, Washington County	1 943	990	72.0	59.8	1 399	2.8	1 320	92.5	19.0	.2	1 553	1 264	906	136	53.7	113
Agassiz township, Lac qui Parle County	92	46	48.9	32.6	45	4.4	43	27.9	4.7	–	60	39	25	5	100.0	9
Agder township, Marshall County	79	39	51.9	51.3	41	–	41	82.9	19.5	–	56	34	22	5	60.0	7
Agram township, Morrison County	270	128	72.6	63.3	196	7.1	182	81.3	15.9	–	209	154	111	29	79.3	31
Aitkin city, Aitkin County	1 393	843	42.4	33.8	590	4.9	546	72.3	7.9	–	664	474	339	77	53.2	45
Aitkin township, Aitkin County	684	341	59.1	53.7	404	5.7	373	90.1	11.0	–	461	345	258	45	62.2	26
Akeley city, Hubbard County	316	169	50.9	50.9	161	13.7	139	85.6	12.2	–	175	114	76	22	63.6	21
Akeley township, Hubbard County	262	127	46.6	44.9	122	1.6	120	76.7	2.5	–	144	94	68	6	33.3	–
Akron township, Big Stone County	170	81	76.5	59.3	130	10.0	115	67.8	5.2	–	131	108	79	16	75.0	19
Akron township, Wilkin County	106	48	51.9	47.9	55	5.5	52	59.6	9.6	–	76	43	28	19	57.9	4
Alango township, St. Louis County	199	93	63.3	41.9	126	7.9	116	88.8	14.7	–	142	99	62	25	44.0	12
Alaska township, Beltrami County	186	89	62.4	58.4	116	12.1	100	64.0	13.0	2.0	122	84	67	10	80.0	13
Alba township, Jackson County	167	89	61.7	43.8	103	–	103	68.9	8.7	–	119	87	64	19	52.6	10
Albany city, Stearns County	1 173	627	54.5	48.2	639	5.5	586	83.8	16.0	–	701	526	370	112	74.1	105
Albany township, Stearns County	603	282	77.8	74.1	466	3.4	444	65.8	7.0	–	478	369	262	55	81.8	64
Alberta township, Benton County	529	259	70.7	65.3	374	4.3	358	70.7	17.9	–	394	314	240	45	62.2	36
Alberta city, Stevens County	99	46	71.7	71.7	71	2.8	69	71.0	5.8	–	88	76	44	14	78.6	14
Albert Lea city, Freeborn County	14 287	7 697	62.1	53.0	8 865	9.4	7 835	90.7	9.5	1.0	9 568	7 202	4 800	999	73.6	988
Albert Lea township, Freeborn County	757	366	71.5	66.7	541	12.8	448	92.6	8.0	–	556	421	310	31	87.1	44
Albertville city, Wright County	850	426	85.5	81.0	727	2.3	699	94.7	21.6	–	741	621	498	150	82.0	162
Albin township, Brown County	264	130	62.1	46.9	164	4.9	156	53.8	6.4	–	189	141	109	17	52.9	11

TIPSII [UPF] GPH527 CENSUS90 7158200 08/03/92 2:43 PM MACHINE: C DATA:CENSUS90S*PH5TIPSDA27. 07/31/92 15:34:18 TAPE: NONE FRAME: 48
TSF:CENSUS90*92. 07/31/92 15:35:47 UTF:CENSUS90*93. 07/31/92 15:35:47 META:CENSUS90S*PH5T7-827. 07/31/92 15:43:20

Table 6. Employment Status and Journey to Work Characteristics: 1990—Con.

[Data based on sample and subject to sampling variability, see text. For definitions of terms and meanings of symbols, see text]

State County Place and [In Selected States] County Subdivision	Persons 16 years and over																Own children under 6 years in families and subfamilies, all parents in household in labor force
			Labor force								Worked in 1989			Females with own children under 6 years			
			Percent in labor force		Civilian labor force		Workers					Worked 40 or more weeks in 1989					
								Means of transportation to work									
	Total	Female	Total	Female	Total	Percent unemployed	Total	Percent using car, truck, or van	Percent in carpools	Percent using public transportation	Total	Total	Usually worked 35 or more hours per week, 50 to 52 weeks	Total	Percent in labor force	
PLACE AND COUNTY SUBDIVISION—Con.																	
Albion township, Wright County	818	368	68.1	57.9	557	6.5	510	82.2	20.4	–	606	425	295	76	68.4	66	
Alborn township, St. Louis County	217	109	58.5	45.9	127	15.0	106	94.3	6.6	–	125	81	55	13	53.8	8	
Alden city, Freeborn County	470	271	59.4	48.3	279	13.3	237	89.5	14.8	–	317	229	150	44	68.2	39	
Alden township, Freeborn County	266	130	73.7	60.8	196	2.6	189	69.8	3.2	–	206	159	138	18	88.9	27	
Alden township, St. Louis County	117	55	65.0	54.5	76	11.8	66	84.8	10.6	–	79	54	42	12	41.7	6	
Aldrich city, Wadena County	55	29	61.8	65.5	34	14.7	29	62.1	–	–	34	28	18	4	100.0	7	
Aldrich township, Wadena County	328	163	69.5	63.8	228	3.1	219	73.1	5.9	–	256	201	153	31	64.5	26	
Alexandria city, Douglas County	6 272	3 478	59.4	51.4	3 714	6.8	3 451	86.6	8.4	1.0	4 103	2 871	1 759	419	63.5	415	
Alexandria township, Douglas County	2 860	1 439	68.7	61.5	1 965	5.5	1 828	93.7	7.7	–	2 187	1 648	1 158	300	65.0	197	
Alfsborg township, Sibley County	281	133	68.0	57.9	189	1.1	183	64.5	11.5	–	201	167	111	24	62.5	21	
Alliance township, Clay County	185	92	64.3	53.3	119	.8	116	81.9	20.7	–	138	102	75	11	81.8	11	
Alma township, Marshall County	90	41	35.6	36.6	32	6.3	30	100.0	6.7	–	50	29	17	2	100.0	–	
Almond township, Big Stone County	120	58	59.2	46.6	71	–	66	59.1	6.1	1.5	85	65	42	7	71.4	4	
Alpha city, Jackson County	69	38	52.2	52.6	36	27.8	26	76.9	7.7	–	47	22	10	4	100.0	4	
Alta Vista township, Lincoln County	179	77	76.0	67.5	136	1.5	134	63.4	5.2	–	147	110	67	15	80.0	20	
Alton township, Waseca County	356	165	63.2	54.5	225	3.1	216	72.7	22.2	–	258	191	144	15	86.7	19	
Altona township, Pipestone County	136	62	77.2	59.7	105	8.6	96	69.8	20.8	–	108	91	57	16	31.3	5	
Altura city, Winona County	256	125	71.9	68.8	184	3.3	176	63.1	14.2	–	206	160	114	30	90.0	28	
Alvarado city, Marshall County	278	144	65.8	56.9	183	4.9	172	87.2	12.8	–	226	134	100	25	60.0	14	
Alvwood township, Itasca County	39	22	30.8	27.3	12	33.3	8	100.0	75.0	–	18	10	10	5	60.0	2	
Amador township, Chisago County	460	213	69.8	59.6	321	9.3	282	84.8	16.7	.7	367	273	181	22	40.9	13	
Amboy city, Blue Earth County	408	222	59.3	50.0	242	4.1	227	76.2	15.0	–	276	206	127	22	68.2	20	
Amboy township, Cottonwood County	164	83	59.8	42.2	98	2.0	96	63.5	–	–	122	91	65	10	80.0	16	
Amherst township, Fillmore County	271	121	70.5	58.7	191	3.7	184	54.9	6.0	–	207	159	108	30	66.7	44	
Amiret township, Lyon County	189	89	72.5	59.6	137	1.5	130	71.5	1.5	–	146	120	79	13	69.2	10	
Amo township, Cottonwood County	156	72	52.6	48.6	82	8.5	74	59.5	–	–	103	61	28	7	100.0	9	
Amor township, Otter Tail County	310	160	43.9	38.8	136	5.1	129	79.1	14.7	–	167	98	60	16	31.3	3	
Andover city, Anoka County	10 297	5 034	83.7	76.7	8 611	5.2	8 098	93.1	12.2	1.5	9 056	7 367	5 328	1 238	69.1	1 172	
Andover township, Polk County	96	50	75.0	62.0	72	6.9	67	82.1	9.0	–	82	63	36	10	60.0	15	
Andrea township, Wilkin County	65	31	66.2	54.8	43	9.3	39	69.2	15.4	–	54	40	20	7	42.9	2	
Angora township, St. Louis County	209	95	70.3	65.3	147	20.4	117	96.6	12.8	–	152	92	68	16	75.0	15	
Angus township, Polk County	85	41	69.4	58.5	59	3.4	57	54.4	3.5	–	67	42	31	9	44.4	6	
Ann township, Cottonwood County	170	73	55.9	47.9	95	2.1	91	45.1	8.8	–	126	85	59	11	100.0	15	
Annandale city, Wright County	1 489	799	65.7	57.6	979	6.8	901	86.7	18.0	.3	1 086	768	475	134	64.9	125	
Ann Lake township, Kanabec County	195	96	63.1	60.4	123	13.0	104	94.2	22.1	–	137	90	70	12	100.0	21	
Anoka city, Anoka County	13 080	6 741	70.2	63.5	9 144	5.6	8 541	91.1	12.4	2.2	10 031	7 682	5 493	1 277	73.8	1 315	
Ansel township, Cass County	86	33	50.0	36.4	43	32.6	27	51.9	–	–	50	31	22	6	33.3	5	
Anthony township, Norman County	68	30	75.0	56.7	51	–	51	72.5	13.7	–	58	43	23	11	72.7	12	
Antrim township, Watonwan County	237	112	65.8	54.5	156	3.2	151	70.2	11.9	–	177	133	86	11	81.8	13	
Appleton city, Swift County	1 266	705	48.7	40.3	617	5.2	582	74.7	11.2	–	733	472	312	51	62.7	54	
Appleton township, Swift County	167	91	59.3	53.8	99	7.1	85	87.1	18.8	–	129	69	54	11	72.7	16	
Apple Valley city, Dakota County	23 731	11 996	83.8	75.8	19 816	3.5	18 923	93.8	9.7	2.0	20 651	16 989	12 913	2 823	66.8	2 593	
Arago township, Hubbard County	340	160	66.5	60.6	226	3.1	216	72.2	14.8	–	255	155	110	23	91.3	21	
Arbo township, Itasca County	594	302	61.8	53.3	367	5.4	338	95.3	11.5	.6	406	297	228	48	31.3	16	
Arco city, Lincoln County	81	41	74.1	68.3	60	10.0	54	88.9	20.4	–	56	38	21	13	100.0	17	
Arctander township, Kandiyohi County	291	133	64.6	54.1	188	6.4	174	67.8	6.3	–	233	169	120	31	61.3	31	
Arden Hills city, Ramsey County	7 122	3 817	72.6	64.8	5 157	1.6	5 035	88.4	7.7	.9	5 691	4 393	2 879	504	69.4	544	
Ardenhurst township, Itasca County	120	60	48.3	48.3	58	12.1	51	82.4	11.8	–	73	46	26	2	100.0	4	
Arena township, Lac qui Parle County	124	55	79.0	69.1	98	7.1	89	53.9	5.6	–	102	76	43	16	62.5	18	
Arendahl township, Fillmore County	237	110	70.5	64.5	167	–	164	55.5	7.3	–	180	145	103	13	100.0	23	
Argyle city, Marshall County	451	248	59.4	51.2	268	11.9	236	75.8	10.6	–	328	186	131	48	81.3	49	
Arlington city, Sibley County	1 440	801	63.3	55.1	912	3.0	864	82.1	20.8	–	998	745	502	124	61.3	108	
Arlington township, Sibley County	431	195	77.0	67.2	332	4.2	314	76.4	9.6	–	346	275	190	30	60.0	25	
Arlone township, Pine County	200	75	76.0	58.7	152	14.5	128	84.4	11.7	–	164	120	87	21	76.2	28	
Arna township, Pine County	48	29	66.7	69.0	32	6.3	30	70.0	–	–	34	26	14	3	100.0	3	
Arnold CDP, St. Louis County	2 142	1 073	73.9	69.2	1 583	9.6	1 376	94.8	15.8	–	1 592	1 158	772	134	90.3	182	
Arrowhead township, St. Louis County	114	58	55.3	29.3	63	22.2	49	57.1	8.2	18.4	73	42	32	9	–	4	
Arthur township, Kanabec County	1 118	565	70.5	65.1	788	9.1	712	88.1	16.3	.3	851	619	437	102	71.6	94	
Arthur township, Traverse County	76	37	44.7	43.2	34	–	34	47.1	–	–	51	33	21	9	77.8	6	
Artichoke township, Big Stone County	75	41	54.7	31.7	41	–	41	53.7	–	–	53	48	43	7	28.6	4	

TIPSII [UPF] GPH527 CENSUS90 7158260O 08/03/92 2:43 PM MACHINE: C DATA:CENSUS90S*PH5TPSDA27. 07/31/92 15:34:18 TAPE: NONE FRAME: 49
TSF:CENSUS90*92. 07/31/92 15:35:47 UTF:CENSUS90*93. 07/31/92 15:35:47 META:CENSUS90S*PH5T7-827. 07/31/92 15:43:20

Table 6. **Employment Status and Journey to Work Characteristics: 1990**—Con.

[Data based on sample and subject to sampling variability, see text. For definitions of terms and meanings of symbols, see text]

State County Place and [In Selected States] County Subdivision	Persons 16 years and over															
			Labor force								Worked in 1989			Females with own children under 6 years		
			Percent in labor force		Civilian labor force		Workers					Worked 40 or more weeks in 1989				
								Means of transportation to work								
	Total	Female	Total	Female	Total	Percent unemployed	Total	Percent using car, truck, or van	Percent in carpools	Percent using public transportation	Total	Total	Usually worked 35 or more hours per week, 50 to 52 weeks	Total	Percent in labor force	Own children under 6 years in families and subfamilies, all parents in household in labor force
PLACE AND COUNTY SUBDIVISION—Con.																
Arveson township, Kittson County	52	25	65.4	64.0	34	–	34	64.7	5.9	–	37	31	22	11	72.7	13
Ashby city, Grant County	406	233	51.7	44.2	210	10.0	184	54.3	3.3	–	220	155	107	20	100.0	23
Ash Lake township, Lincoln County	146	77	56.8	42.9	83	–	83	67.5	9.6	–	99	75	48	8	75.0	14
Ashland township, Dodge County	274	133	77.0	69.2	211	2.8	198	71.7	9.1	–	227	178	137	26	69.2	36
Ashley township, Stearns County	204	95	66.2	49.5	135	3.7	128	45.3	3.1	–	158	123	99	20	25.0	11
Askov city, Pine County	272	146	46.3	32.9	126	4.0	116	63.8	19.8	–	132	102	72	13	38.5	7
Athens township, Isanti County	1 389	696	76.7	68.2	1 062	6.4	983	92.8	17.4	–	1 148	851	619	161	57.1	121
Atherton township, Wilkin County	119	53	52.9	47.2	63	7.9	58	82.8	5.2	–	72	46	31	3	100.0	4
Atkinson township, Carlton County	197	87	72.6	64.4	143	8.4	129	85.3	10.9	–	148	123	80	25	84.0	20
Atlanta township, Becker County	101	55	64.4	47.3	65	10.8	58	77.6	8.6	–	75	48	32	10	80.0	10
Atwater city, Kandiyohi County	782	435	63.8	54.3	499	4.2	474	77.6	14.6	.4	535	388	250	60	78.3	75
Audubon city, Becker County	282	146	57.4	47.3	160	5.6	151	79.5	14.6	–	187	143	95	24	54.2	20
Audubon township, Becker County	338	152	67.8	54.6	227	8.8	203	76.8	16.3	–	275	187	142	25	60.0	21
Augsburg township, Marshall County	72	36	48.6	47.2	35	–	35	77.1	11.4	5.7	57	25	21	5	40.0	7
Augusta township, Lac qui Parle County	120	58	64.2	50.0	77	–	73	68.5	9.6	–	89	79	48	2	–	–
Ault township, St. Louis County	55	23	45.5	39.1	25	16.0	21	85.7	–	–	28	24	18	–	–	–
Aurdal township, Otter Tail County	973	471	73.8	65.6	718	6.1	674	86.9	9.2	–	771	595	429	77	62.3	55
Aurora city, St. Louis County	1 586	832	52.0	39.8	825	7.5	749	86.0	24.0	.5	907	636	470	84	61.9	64
Aurora township, Steele County	459	219	78.0	72.6	358	1.7	350	77.4	19.7	–	389	333	266	41	90.2	62
Austin city, Mower County	17 319	9 428	56.3	48.6	9 707	4.4	9 151	89.0	9.7	.4	10 696	7 895	5 227	1 156	68.3	1 114
Austin township, Mower County	1 351	664	64.3	56.3	869	4.9	802	92.6	9.0	–	937	743	488	105	75.2	106
Automba township, Carlton County	107	45	55.1	44.4	59	8.5	50	76.0	16.0	–	71	45	33	2	100.0	6
Avoca city, Murray County	110	48	54.5	52.1	60	5.0	57	94.7	15.8	–	64	46	31	8	75.0	15
Avon city, Stearns County	694	337	68.7	63.2	474	6.1	441	94.6	16.3	–	528	417	321	68	67.6	77
Avon township, Stearns County	2 730	639	60.4	66.8	1 648	4.9	1 549	57.1	9.4	1.2	2 360	1 283	681	154	74.0	139
Babbitt city, St. Louis County	1 292	664	52.3	43.1	676	9.5	607	91.4	25.9	–	727	485	333	40	52.5	46
Backus city, Cass County	181	105	45.3	43.8	82	24.4	58	91.4	37.9	–	90	44	27	14	57.1	9
Badger township, Polk County	118	58	55.9	48.3	66	10.6	59	50.8	8.5	–	87	57	38	–	–	–
Badger city, Roseau County	264	139	67.4	60.4	178	7.3	161	88.2	31.1	1.2	200	140	96	26	92.3	43
Badoura township, Hubbard County	61	25	47.5	36.0	29	10.3	26	46.2	15.4	–	45	24	13	5	60.0	3
Bagley city, Clearwater County	1 086	617	42.5	39.1	462	14.7	378	74.3	8.5	.5	547	325	174	71	63.4	61
Baker township, Stevens County	104	46	67.3	65.2	70	5.7	66	37.9	10.6	–	87	55	40	10	100.0	19
Balaton city, Lyon County	582	328	49.0	41.8	283	1.8	272	78.7	15.1	–	323	231	144	23	91.3	30
Baldwin township, Sherburne County	2 227	1 106	67.1	59.2	1 494	10.0	1 345	91.4	25.0	1.7	1 629	1 268	958	196	46.9	104
Balkan township, St. Louis County	686	346	61.4	54.3	421	9.3	373	94.6	8.8	–	468	284	201	25	80.0	29
Ball Bluff township, Aitkin County	195	101	43.6	28.7	85	10.6	74	91.9	33.8	5.4	108	70	55	13	–	–
Balsam township, Aitkin County	19	9	36.8	22.2	7	–	7	57.1	28.6	–	7	3	3	5	40.0	3
Balsam township, Itasca County	360	168	47.5	37.5	171	10.5	153	94.8	13.1	–	195	121	99	32	46.9	19
Bancroft township, Freeborn County	847	416	69.5	61.3	587	6.0	547	89.9	5.3	–	659	511	360	70	68.6	64
Bandon township, Renville County	153	72	51.6	38.9	79	5.1	75	52.0	–	–	92	69	55	11	54.5	10
Bangor township, Pope County	154	74	66.2	58.1	102	5.9	96	55.2	11.5	–	117	93	68	25	72.0	20
Barber township, Faribault County	208	104	76.0	61.5	158	.6	154	53.2	–	–	161	130	94	23	69.6	22
Barclay township, Cass County	295	136	67.8	55.9	200	13.5	171	86.0	2.3	–	209	121	90	18	27.8	13
Barnesville city, Clay County	1 556	838	62.5	56.7	972	6.1	900	85.9	13.7	–	1 045	760	426	97	80.4	103
Barnesville township, Clay County	155	72	61.9	52.8	92	10.9	86	82.6	14.0	–	113	69	43	7	28.6	2
Barnett township, Roseau County	145	64	69.7	65.6	101	–	101	69.3	29.7	2.0	117	85	49	14	100.0	20
Barnum city, Carlton County	356	187	54.5	49.2	194	11.3	168	94.0	23.8	–	219	142	89	42	47.6	26
Barnum township, Carlton County	549	252	66.8	54.0	366	7.1	335	92.8	14.3	.6	392	279	195	47	68.1	46
Barrett city, Grant County	302	184	40.1	32.1	121	7.4	112	75.0	6.3	–	144	89	50	9	66.7	14
Barry city, Big Stone County	20	10	60.0	80.0	12	16.7	10	80.0	–	–	14	12	8	2	100.0	–
Barry township, Pine County	388	206	64.4	54.4	250	10.0	223	72.6	7.6	1.8	255	170	102	35	54.3	28
Barsness township, Pope County	117	56	74.4	60.7	87	–	87	72.4	9.2	–	96	81	62	5	40.0	1
Bartlett township, Todd County	278	132	53.6	49.2	149	6.0	138	87.0	5.8	–	189	123	90	24	45.8	15
Barto township, Roseau County	92	36	59.8	61.1	55	3.6	51	58.8	17.6	17.6	66	47	36	9	66.7	13
Bashaw township, Brown County	203	94	71.4	56.4	145	2.8	141	53.2	6.4	1.4	152	108	76	23	78.3	24
Bass Brook township, Itasca County	1 483	732	64.1	53.7	950	12.0	819	91.0	11.0	.6	1 010	706	498	116	54.3	94
Bassett township, St. Louis County	44	20	13.6	10.0	6	100.0	–	–	–	–	11	6	4	–	–	–
Bath township, Freeborn County	343	156	74.6	67.9	256	9.4	229	74.2	6.6	.4	272	228	141	35	85.7	33
Battle township, Beltrami County	38	22	31.6	31.8	12	–	12	58.3	–	–	12	8	8	4	100.0	2
Battle Lake city, Otter Tail County	615	334	41.8	35.9	257	.8	251	75.7	19.9	–	316	174	107	24	70.8	20

TIPSII [UPF] GPH527 CENSUS90 7158260O 08/03/92 2:43 PM MACHINE: C DATA:CENSUS90S*PH5TPSDA27. 07/31/92 15:34:18 TAPE: NONE FRAME: 50
TSF:CENSUS90*92. 07/31/92 15:35:47 UTF:CENSUS90*93. 07/31/92 15:35:47 META:CENSUS90S*PH5T7-827. 07/31/92 15:43:20

Table 6. Employment Status and Journey to Work Characteristics: 1990—Con.

[Data based on sample and subject to sampling variability, see text. For definitions of terms and meanings of symbols, see text]

State County Place and [In Selected States] County Subdivision	Persons 16 years and over															
			Labor force								Worked in 1989			Females with own children under 6 years		
			Percent in labor force		Civilian labor force		Workers					Worked 40 or more weeks in 1989				
								Means of transportation to work								
	Total	Female	Total	Female	Total	Percent unemployed	Total	Percent using car, truck, or van	Percent in carpools	Percent using public transportation	Total	Total	Usually worked 35 or more hours per week, 50 to 52 weeks	Total	Percent in labor force	Own children under 6 years in families and subfamilies, all parents in household in labor force
PLACE AND COUNTY SUBDIVISION—Con.																
Battle Plain township, Rock County	161	74	76.4	70.3	123	4.1	118	56.8	8.5	–	144	114	81	15	73.3	14
Baudette city, Lake of the Woods County	870	479	62.8	55.9	544	5.7	502	74.3	18.7	–	572	414	288	62	75.8	76
Baxter city, Crow Wing County	2 563	1 318	72.5	69.2	1 858	3.4	1 756	94.1	8.6	.3	1 999	1 556	1 133	307	65.5	213
Baxter township, Lac qui Parle County	192	88	67.7	59.1	130	4.6	124	68.5	8.9	–	152	100	61	21	61.9	21
Bay Lake township, Crow Wing County	556	293	48.9	43.3	272	4.4	258	79.8	9.7	1.2	303	212	161	34	64.7	32
Bayport city, Washington County	2 861	738	28.3	45.4	810	5.9	758	87.2	4.1	.1	1 260	747	538	110	68.2	76
Baytown township, Washington County	695	345	78.1	71.6	543	6.4	504	94.0	10.1	1.0	584	485	338	67	82.1	68
Bear Creek township, Clearwater County	84	44	66.7	56.8	56	19.6	43	69.8	9.3	–	62	37	23	8	100.0	8
Beardsley city, Big Stone County	232	122	45.7	27.0	106	–	106	80.2	10.4	–	124	91	63	15	20.0	3
Bear Park township, Norman County	177	87	43.5	23.0	77	14.3	66	60.6	1.5	–	105	58	39	6	33.3	5
Bearville township, Itasca County	97	49	51.5	46.9	50	26.0	37	86.5	8.1	–	66	29	24	3	–	6
Beatty township, St. Louis County	286	136	59.1	51.5	169	11.2	150	94.7	18.7	–	210	115	64	26	88.5	26
Beauford township, Blue Earth County	343	171	58.3	50.9	200	1.5	197	78.2	10.7	–	226	169	117	23	56.5	16
Beaulieu township, Mahnomen County	99	44	39.4	45.5	39	25.6	29	86.2	–	–	66	31	17	2	100.0	4
Beaver township, Aitkin County	44	20	95.5	90.0	42	14.3	36	100.0	8.3	–	44	33	27	12	83.3	11
Beaver township, Fillmore County	160	76	67.5	50.0	108	1.9	106	67.0	12.3	–	128	106	85	12	66.7	13
Beaver township, Roseau County	57	22	70.2	63.6	40	5.0	36	63.9	19.4	–	46	15	13	2	100.0	4
Beaver Bay city, Lake County	114	49	66.7	65.3	76	21.1	60	96.7	11.7	–	89	58	28	2	100.0	2
Beaver Bay township, Lake County	401	190	68.3	61.1	274	14.6	218	90.8	14.2	–	302	188	109	33	51.5	23
Beaver Creek city, Rock County	187	101	59.4	55.4	111	1.8	108	74.1	11.1	–	137	99	68	18	61.1	10
Beaver Creek township, Rock County	292	141	81.2	75.9	237	4.2	225	63.6	4.0	–	248	194	139	20	100.0	27
Beaver Falls township, Renville County	175	72	57.1	33.3	100	5.0	95	69.5	4.2	–	124	87	63	8	25.0	6
Becker township, Cass County	277	123	58.8	52.8	163	4.9	151	90.7	4.0	–	174	135	105	33	69.7	26
Becker city, Sherburne County	684	364	72.7	64.0	497	7.0	451	91.4	13.3	–	545	355	256	99	66.7	94
Becker township, Sherburne County	1 465	705	78.8	71.3	1 155	4.2	1 096	91.9	19.3	.3	1 243	975	711	163	58.3	140
Bejou city, Mahnomen County	76	35	32.9	22.9	25	28.0	18	55.6	–	11.1	38	18	10	8	25.0	3
Bejou township, Mahnomen County	84	44	61.9	59.1	52	11.5	46	52.2	2.2	–	57	42	29	5	40.0	3
Belfast township, Murray County	156	78	63.5	52.6	99	4.0	91	72.5	11.0	–	122	74	49	13	53.8	8
Belgium township, Polk County	71	36	59.2	50.0	42	9.5	38	42.1	5.3	–	53	30	26	6	66.7	6
Belgrade township, Nicollet County	1 044	507	83.3	75.0	870	1.0	845	90.7	11.5	.4	919	765	530	106	79.2	110
Belgrade city, Stearns County	546	293	45.4	41.6	248	6.0	229	65.1	8.3	.9	279	171	109	34	76.5	46
Bellechester city	104	52	84.6	82.7	88	9.1	77	88.3	22.1	–	88	79	51	2	100.0	2
Goodhue County	104	52	84.6	82.7	88	9.1	77	88.3	22.1	–	88	79	51	2	100.0	2
Wabasha County	–	–	–	–	–	–	–	–	–	–	–	–	–	–	–	–
Belle Creek township, Goodhue County	275	136	70.5	58.1	194	7.7	177	67.8	9.0	–	218	179	121	19	78.9	22
Belle Plaine city, Scott County	2 295	1 208	66.8	56.8	1 532	5.7	1 409	87.2	17.6	–	1 668	1 241	882	170	83.5	248
Belle Plaine township, Scott County	490	227	73.5	61.2	360	6.4	337	78.0	16.3	.9	389	286	235	33	75.8	32
Belle Prairie township, Morrison County	1 175	569	70.1	64.1	815	3.8	781	86.0	12.5	.4	899	652	496	91	73.6	116
Belle River township, Douglas County	268	123	69.0	54.5	185	5.4	175	69.1	8.6	1.1	200	153	97	26	84.6	33
Bellevue township, Morrison County	556	267	73.9	62.5	403	4.0	389	76.6	9.3	–	438	344	261	74	70.3	79
Bellingham city, Lac qui Parle County	178	90	61.2	51.1	109	3.7	104	63.5	15.4	–	127	87	61	17	70.6	17
Belmont township, Jackson County	210	99	64.8	58.6	136	3.7	129	70.5	11.6	–	151	121	81	13	84.6	16
Beltrami city, Polk County	101	49	55.4	42.9	56	10.7	50	58.0	–	–	63	46	29	5	60.0	3
Belvidere township, Goodhue County	358	168	71.2	58.9	255	1.6	244	64.3	7.0	–	274	223	164	34	64.7	25
Belview city, Redwood County	321	171	50.8	38.6	163	1.8	160	81.9	10.0	–	188	146	100	17	88.2	19
Bemidji city, Beltrami County	9 052	4 831	57.7	52.7	5 219	9.1	4 671	80.2	11.0	.4	6 289	3 612	1 823	575	61.2	511
Bemidji township, Beltrami County	1 869	964	73.8	68.6	1 380	7.2	1 279	91.4	11.5	.5	1 494	1 018	674	196	61.2	132
Bena city, Cass County	105	50	39.0	32.0	41	17.1	34	100.0	–	–	46	19	11	5	20.0	3
Bennington township, Mower County	126	65	56.3	53.8	71	–	71	71.8	5.6	–	84	64	43	6	66.7	4
Benson city, Swift County	2 619	1 417	47.9	46.3	1 248	4.9	1 169	81.7	14.1	1.1	1 441	967	578	144	91.7	176
Benson township, Swift County	237	117	79.7	76.9	189	5.8	175	84.6	13.1	1.7	213	152	110	29	86.2	39
Benton township, Carver County	675	322	79.6	70.8	537	4.3	510	76.1	12.0	–	551	462	338	60	83.3	78
Benville township, Beltrami County	90	37	57.8	40.5	52	–	52	40.4	25.0	–	57	26	9	–	–	–
Ben Wade township, Pope County	204	92	76.0	69.6	155	8.4	142	53.5	4.9	–	181	137	100	24	70.8	22
Bergen township, McLeod County	617	289	74.4	67.8	459	5.0	435	66.9	15.4	–	504	400	298	49	85.7	58
Berlin township, Steele County	394	181	70.1	68.0	276	3.6	264	81.1	12.1	–	320	256	196	29	79.3	33
Bernadotte township, Nicollet County	236	119	65.7	58.8	155	–	153	54.9	5.2	–	176	145	102	26	65.4	17
Bertha city, Todd County	378	210	59.5	52.4	225	2.7	219	73.1	11.4	–	244	166	103	25	92.0	35
Bertha township, Todd County	272	130	52.2	46.2	142	4.9	135	71.9	4.4	–	192	120	93	27	74.1	23
Beseman township, Carlton County	103	42	58.3	45.2	60	6.7	56	92.9	21.4	–	71	47	29	2	–	–
Bethel city, Anoka County	264	131	78.4	68.7	207	10.1	178	92.7	25.8	–	210	152	117	36	75.0	46
Beulah township, Cass County	40	22	70.0	72.7	28	35.7	18	83.3	16.7	–	28	9	6	–	–	–
Big Bend township, Chippewa County	226	103	61.9	57.3	140	4.3	132	69.7	9.8	–	161	112	74	14	57.1	11
Bigelow city, Nobles County	181	83	59.1	54.2	107	11.2	93	83.9	28.0	–	118	89	67	15	100.0	21

TIPSII [UPF] GPH527 CENSUS90 7158260O 08/03/92 2:43 PM MACHINE: C DATA:CENSUS90S*PH5TIPSDA27. 07/31/92 15:34:18 TAPE: NONE FRAME: 51
TSF:CENSUS90*92. 07/31/92 15:35:47 UTF:CENSUS90*93. 07/31/92 15:35:47 META:CENSUS90S*PH5T7-827. 07/31/92 15:43:20

Table 6. Employment Status and Journey to Work Characteristics: 1990—Con.

[Data based on sample and subject to sampling variability, see text. For definitions of terms and meanings of symbols, see text]

State County Place and [In Selected States] County Subdivision	Persons 16 years and over															
			Labor force								Worked in 1989			Females with own children under 6 years		
			Percent in labor force		Civilian labor force		Workers					Worked 40 or more weeks in 1989				
								Means of transportation to work								
	Total	Female	Total	Female	Total	Percent unemployed	Total	Percent using car, truck, or van	Percent in carpools	Percent using public transportation	Total	Total	Usually worked 35 or more hours per week, 50 to 52 weeks	Total	Percent in labor force	Own children under 6 years in families and subfamilies, all parents in household in labor force
PLACE AND COUNTY SUBDIVISION—Con.																
Bigelow township, Nobles County	309	153	74.1	61.4	229	4.4	219	70.3	1.4	–	247	196	140	25	68.0	21
Big Falls city, Koochiching County	286	144	51.7	39.6	148	10.8	129	90.7	9.3	–	180	117	55	14	71.4	12
Bigfork city, Itasca County	299	170	54.8	47.1	164	7.3	149	87.2	15.4	–	170	125	82	15	80.0	22
Bigfork township, Itasca County	282	139	55.0	38.8	155	9.7	134	87.3	14.2	–	191	111	62	13	84.6	9
Big Lake city, Sherburne County	2 198	1 095	73.1	59.5	1 606	6.8	1 442	89.1	15.8	–	1 703	1 250	876	278	59.0	248
Big Lake township, Sherburne County	3 029	1 489	78.3	66.4	2 365	3.6	2 266	94.2	13.6	.1	2 504	2 080	1 556	383	50.1	246
Big Stone township, Big Stone County	219	101	61.2	55.4	134	5.2	125	75.2	–	–	162	112	86	19	63.2	15
Big Woods township, Marshall County	98	46	38.8	19.6	38	5.3	36	72.2	8.3	–	65	31	27	7	28.6	4
Bingham Lake city, Cottonwood County	108	50	75.0	68.0	81	12.3	69	88.4	10.1	–	78	54	37	13	92.3	14
Birch township, Beltrami County	60	28	48.3	53.6	29	–	25	100.0	8.0	–	35	29	22	6	50.0	–
Birch Cooley township, Renville County	242	115	53.3	36.5	129	4.7	123	67.5	2.4	–	161	127	87	13	61.5	12
Birch Creek township, Pine County	188	90	63.8	58.9	120	17.5	96	63.5	7.3	–	135	87	64	8	75.0	5
Birchdale township, Todd County	560	273	62.0	57.1	347	5.5	326	69.3	5.8	–	383	277	208	56	76.8	43
Birch Lake township, Cass County	364	187	43.1	36.9	157	6.4	144	83.3	19.4	–	200	112	74	17	58.8	16
Birch Lake unorg., St. Louis County	373	187	44.0	39.0	164	10.4	144	85.4	36.8	–	144	110	99	16	18.8	4
Birchwood Village city, Washington County	762	384	80.1	79.2	603	2.8	593	86.3	7.1	4.6	698	546	344	72	81.9	68
Bird Island city, Renville County	990	521	59.0	51.4	582	5.5	546	78.6	13.0	–	675	491	282	76	76.3	85
Bird Island township, Renville County	175	85	67.4	54.1	118	4.2	113	85.0	8.0	–	133	98	58	15	66.7	16
Biscay city, McLeod County	88	37	72.7	62.2	64	3.1	62	91.9	9.7	–	69	50	37	7	100.0	9
Bismarck township, Sibley County	217	116	71.4	56.0	155	11.6	135	57.0	3.7	–	178	120	89	29	75.9	36
Biwabik city, St. Louis County	879	458	54.2	41.5	476	9.9	426	77.5	19.0	.5	535	356	258	48	56.3	37
Biwabik township, St. Louis County	626	301	62.1	49.2	389	10.8	343	95.6	18.4	–	404	299	224	45	60.0	27
Blackberry township, Itasca County	474	222	62.7	54.5	297	20.5	232	91.4	9.9	–	350	228	163	38	34.2	20
Blackduck city, Beltrami County	567	323	45.5	42.1	258	7.8	236	58.1	12.3	–	279	208	134	44	77.3	41
Black Hammer township, Houston County	208	103	73.1	62.1	152	2.0	144	63.9	9.7	–	163	129	98	23	65.2	33
Blackhoof township, Carlton County	391	187	64.2	52.9	251	6.0	232	84.5	13.4	–	277	212	136	20	50.0	13
Black River township, Pennington County	63	27	71.4	74.1	45	–	45	77.8	8.9	–	59	36	24	5	100.0	7
Blaine city	27 428	13 773	83.7	77.7	22 937	4.5	21 563	94.2	13.3	2.0	23 909	19 714	14 970	2 976	74.2	3 199
Anoka County	27 428	13 773	83.7	77.7	22 937	4.5	21 563	94.2	13.3	2.0	23 909	19 714	14 970	2 976	74.2	3 199
Ramsey County	–	–	–	–	–	–	–	–	–	–	–	–	–	–	–	–
Blakeley township, Scott County	315	160	70.8	60.6	223	4.0	210	79.5	12.9	–	257	192	138	25	64.0	36
Blind Lake township, Cass County	41	19	41.5	10.5	17	23.5	13	100.0	15.4	–	25	13	4	9	–	–
Blomkest city, Kandiyohi County	128	72	75.0	70.8	96	5.2	88	76.1	13.6	–	93	70	43	14	78.6	13
Bloom township, Nobles County	152	80	76.3	60.0	116	–	116	56.0	8.6	–	110	91	69	20	55.0	16
Bloomer township, Marshall County	71	27	47.9	66.7	34	14.7	29	86.2	20.7	–	51	20	17	8	75.0	3
Bloomfield township, Fillmore County	302	139	65.6	54.0	198	5.6	185	82.2	12.4	–	246	161	115	23	43.5	13
Blooming Grove township, Waseca County	383	184	73.1	64.7	280	5.7	256	76.6	12.1	–	303	236	176	28	75.0	30
Blooming Prairie city, Dodge County	–	–	–	–	–	–	–	–	–	–	–	–	–	–	–	–
Blooming Prairie city	1 480	794	56.7	47.5	839	7.9	769	86.0	12.7	–	918	661	461	132	68.9	126
Dodge County	–	–	–	–	–	–	–	–	–	–	–	–	–	–	–	–
Steele County	1 480	794	56.7	47.5	839	7.9	769	86.0	12.7	–	918	661	461	132	68.9	126
Blooming Prairie township, Steele County	375	182	72.8	65.9	273	2.9	257	73.5	4.3	–	307	240	193	48	72.9	45
Bloomington city, Hennepin County	69 885	36 550	76.8	70.7	53 572	3.3	50 936	90.8	8.1	3.1	56 981	46 474	33 499	4 575	72.3	4 499
Blowers township, Otter Tail County	236	112	68.2	58.0	161	13.0	140	72.1	7.1	–	191	129	78	19	42.1	20
Blueberry township, Wadena County	398	177	52.8	45.2	210	9.0	191	95.3	9.4	1.0	244	164	115	22	59.1	25
Blue Earth city, Faribault County	2 913	1 651	59.1	52.2	1 722	1.6	1 652	81.5	11.6	.4	1 938	1 408	911	185	77.8	190
Blue Earth City township, Faribault County	360	170	62.2	48.8	224	2.7	214	80.8	7.0	–	260	194	142	32	68.8	27
Blue Hill township, Sherburne County	556	263	73.4	60.8	408	5.9	379	86.8	22.4	–	433	329	233	55	50.9	48
Blue Mounds township, Pope County	137	64	69.3	51.6	95	2.1	93	55.9	2.2	–	116	88	70	8	100.0	18
Bluffton city, Otter Tail County	138	69	72.5	59.4	100	3.0	90	80.0	17.8	–	98	76	54	21	61.9	20
Bluffton township, Otter Tail County	280	134	69.6	54.5	195	5.6	184	66.8	3.8	–	209	150	118	31	71.0	24
Bock city, Mille Lacs County	78	41	66.7	53.7	52	–	52	92.3	25.0	–	54	40	29	10	80.0	13
Bogus Brook township, Mille Lacs County	622	287	75.1	67.6	467	2.8	441	70.3	13.2	–	508	422	314	50	72.0	60
Bondin township, Murray County	238	125	54.2	42.4	129	.8	128	67.2	7.8	–	151	112	86	38	55.3	29
Boon Lake township, Renville County	274	130	66.4	58.5	182	2.2	178	69.1	6.2	–	216	167	116	22	72.7	25
Borgholm township, Mille Lacs County	721	361	69.6	64.5	502	8.2	457	83.6	12.0	–	573	403	298	56	87.5	66
Borup city, Norman County	85	42	54.1	42.9	46	8.7	42	81.0	–	–	51	30	19	6	–	–
Bovey city, Itasca County	504	270	50.6	43.7	255	25.9	187	75.9	13.9	–	274	171	113	33	30.3	17
Bowlus city, Morrison County	197	94	61.4	42.6	121	11.6	103	80.6	20.4	–	126	99	65	16	62.5	15
Bowstring township, Itasca County	142	70	35.2	21.4	50	12.0	41	87.8	17.1	–	72	43	24	16	37.5	4
Bowstring Lake unorg., Itasca County	650	323	49.7	39.6	323	35.3	201	78.6	26.4	3.0	368	137	99	66	40.9	53
Boxville township, Marshall County	29	11	31.0	36.4	9	–	9	100.0	22.2	–	22	11	9	–	–	–

TIPSII [UPF] GPH527 CENSUS90 7158260O 08/03/92 2:43 PM MACHINE: C DATA:CENSUS90S*PH5TIPSDA27. 07/31/92 15:34:18 TAPE: NONE FRAME: 52
TSF:CENSUS90*92. 07/31/92 15:35:47 UTF:CENSUS90*93. 07/31/92 15:35:47 META:CENSUS90S*PH5T7-827. 07/31/92 15:43:20

Table 6. Employment Status and Journey to Work Characteristics: 1990—Con.

[Data based on sample and subject to sampling variability, see text. For definitions of terms and meanings of symbols, see text]

State County Place and [In Selected States] County Subdivision	Persons 16 years and over															
			Labor force								Worked in 1989			Females with own children under 6 years		
			Percent in labor force		Civilian labor force		Workers					Worked 40 or more weeks in 1989				
								Means of transportation to work								
	Total	Female	Total	Female	Total	Percent unemployed	Total	Percent using car, truck, or van	Percent in carpools	Percent using public transportation	Total	Total	Usually worked 35 or more hours per week, 50 to 52 weeks	Total	Percent in labor force	Own children under 6 years in families and subfamilies, all parents in household in labor force
PLACE AND COUNTY SUBDIVISION—Con.																
Boyd city, Lac qui Parle County	175	94	56.0	52.1	98	6.1	92	76.1	21.7	–	109	83	46	15	53.3	10
Boy Lake township, Cass County	96	46	32.3	37.0	31	9.7	28	82.1	–	–	36	23	23	–	–	–
Boy River city, Cass County	36	18	58.3	55.6	21	33.3	14	85.7	–	–	21	14	4	2	100.0	4
Boy River township, Cass County	71	32	57.7	53.1	41	39.0	25	64.0	8.0	–	43	17	11	10	60.0	7
Bradbury township, Mille Lacs County	89	41	69.7	56.1	62	1.6	61	88.5	–	–	67	41	25	4	50.0	4
Bradford township, Isanti County	1 830	877	76.6	69.6	1 401	6.2	1 304	90.0	17.5	–	1 502	1 112	803	156	60.3	132
Bradford township, Wilkin County	67	29	56.7	34.5	38	5.3	36	63.9	–	–	50	29	25	6	33.3	5
Braham city	798	430	65.5	55.6	523	8.0	475	82.9	19.4	–	553	369	255	92	68.5	87
Isanti County	798	430	65.5	55.6	523	8.0	475	82.9	19.4	–	553	369	255	92	68.5	87
Kanabec County	–	–	–	–	–	–	–	–	–	–	–	–	–	–	–	–
Brainerd city, Crow Wing County	9 372	5 314	58.3	50.8	5 428	8.4	4 884	87.2	12.0	.8	5 923	4 208	2 621	820	68.2	768
Branch city, Chisago County	1 667	842	69.4	60.7	1 156	7.2	1 062	95.9	15.3	–	1 238	922	645	180	69.4	144
Brandon city, Douglas County	310	153	67.7	56.9	210	4.3	199	82.9	10.6	–	230	175	112	21	90.5	24
Brandon township, Douglas County	392	200	64.0	57.0	251	10.4	223	80.7	9.4	–	284	183	121	38	73.7	46
Brandrup township, Wilkin County	139	64	58.3	53.1	81	7.4	67	76.1	16.4	3.0	94	69	37	23	73.9	18
Brandsvold township, Polk County	194	93	57.7	41.9	112	3.6	103	65.0	3.9	–	131	90	68	11	18.2	3
Brandt township, Polk County	56	28	44.6	32.1	25	–	23	56.5	–	–	40	19	6	6	83.3	2
Bray township, Pennington County	53	21	71.7	71.4	38	23.7	29	62.1	27.6	–	37	21	17	3	100.0	4
Breckenridge city, Wilkin County	2 813	1 540	61.7	51.0	1 736	7.3	1 587	88.0	7.8	–	1 903	1 368	994	230	67.8	214
Breckenridge township, Wilkin County	151	54	68.9	68.5	104	1.9	102	80.4	2.0	–	128	82	54	10	80.0	10
Breezy Point city, Crow Wing County	340	179	60.6	55.9	206	18.0	168	96.4	7.1	–	226	172	101	21	90.5	19
Breitung township, St. Louis County	618	294	51.1	40.1	316	7.6	288	86.1	24.3	–	327	229	166	30	83.3	32
Bremen township, Pine County	91	45	72.5	73.3	66	4.5	63	71.4	–	–	63	48	33	14	100.0	24
Brevator township, St. Louis County	800	388	67.9	55.9	543	13.4	450	92.7	9.6	–	564	407	308	76	60.5	58
Brewster city, Nobles County	381	199	68.0	54.8	259	6.2	235	87.7	26.8	–	286	205	126	47	74.5	45
Bricelyn city, Faribault County	353	180	56.7	48.3	198	6.6	187	71.1	15.5	–	239	153	114	35	77.1	32
Bridgewater township, Rice County	1 159	574	79.2	71.3	918	2.1	897	87.4	10.8	–	979	770	563	109	72.5	100
Brighton township, Nicollet County	129	59	64.3	49.2	83	13.3	72	59.7	2.8	–	106	76	58	22	59.1	13
Brislet township, Polk County	54	26	53.7	61.5	29	10.3	26	61.5	11.5	–	40	16	6	3	–	–
Bristol township, Fillmore County	286	139	66.4	61.2	190	1.1	188	65.4	8.5	–	207	163	107	27	88.9	24
Brockway township, Stearns County	1 527	711	76.3	64.8	1 163	4.4	1 104	82.1	9.8	.2	1 228	980	733	171	65.5	165
Brookfield township, Renville County	175	84	60.6	53.6	106	10.4	93	65.6	2.2	3.2	129	91	70	12	58.3	8
Brook Lake unorg., Beltrami County	138	71	49.3	39.4	68	16.2	57	93.0	35.1	–	78	34	23	7	57.1	16
Brooklyn Center city, Hennepin County	22 761	11 956	71.2	64.4	16 175	5.4	15 064	88.0	13.0	6.2	17 167	13 465	9 750	1 665	66.2	1 621
Brooklyn Park city, Hennepin County	41 032	21 021	83.9	78.1	34 335	4.7	32 187	91.8	12.6	4.1	36 114	29 469	22 195	4 474	68.1	4 127
Brook Park city, Pine County	151	88	48.3	40.9	73	9.6	66	65.2	22.7	–	86	64	34	3	–	–
Brook Park township, Pine County	235	115	58.7	48.7	138	34.1	91	100.0	13.2	–	147	83	54	22	68.2	24
Brooks city, Red Lake County	108	53	44.4	37.7	48	4.2	46	78.3	17.4	–	62	38	26	8	62.5	1
Brookston city, St. Louis County	61	27	59.0	59.3	36	5.6	34	76.5	5.9	17.6	43	26	19	4	50.0	6
Brookville township, Redwood County	162	78	60.5	43.6	98	2.0	96	75.0	3.1	–	118	89	58	15	73.3	15
Brooten city	460	244	50.9	43.9	234	3.4	218	78.9	7.3	–	248	173	120	30	66.7	26
Pope County	–	–	–	–	–	–	–	–	–	–	–	–	–	–	–	–
Stearns County	460	244	50.9	43.9	234	3.4	218	78.9	7.3	–	248	173	120	30	66.7	26
Browerville city, Todd County	558	303	52.7	42.9	292	6.2	274	67.9	9.5	1.1	310	238	151	61	72.1	60
Browns Creek township, Red Lake County	46	22	56.5	45.5	26	15.4	22	90.9	18.2	–	34	26	15	7	100.0	6
Brownsdale city, Mower County	506	269	55.9	51.3	283	3.5	265	81.5	10.9	–	307	225	157	36	80.6	31
Browns Valley township, Big Stone County	379	191	54.6	36.1	207	–	207	58.9	10.6	–	233	168	112	25	20.0	14
Browns Valley city, Traverse County	611	354	48.3	41.0	295	11.9	256	74.2	10.5	–	370	204	125	28	64.3	28
Brownsville city, Houston County	320	158	69.1	58.2	221	5.4	207	87.4	11.1	–	232	183	119	25	68.0	26
Brownsville township, Houston County	303	145	72.6	60.0	220	6.4	204	73.5	4.4	–	232	187	124	24	75.0	22
Brownton city, McLeod County	573	294	63.9	54.8	366	6.6	338	88.8	23.4	–	398	306	219	44	93.2	59
Bruce township, Todd County	418	179	70.1	61.5	293	5.1	272	83.1	10.7	.4	331	236	165	49	67.3	44
Bruno city, Pine County	44	17	68.2	64.7	30	–	30	56.7	36.7	–	27	20	15	–	–	–
Bruno township, Pine County	115	65	55.7	50.8	64	4.7	61	88.5	11.5	–	64	46	19	2	–	–
Brunswick township, Kanabec County	771	371	70.8	62.5	546	11.4	477	84.1	16.4	.6	583	416	252	77	72.7	77
Brush Creek township, Faribault County	177	91	56.5	48.4	98	7.1	93	67.7	3.2	–	128	87	69	19	78.9	15
Buckman city, Morrison County	133	64	53.4	42.2	71	14.1	61	93.4	23.0	–	87	68	38	17	52.9	17
Buckman township, Morrison County	488	237	74.0	58.2	361	5.3	339	59.9	10.0	.6	387	287	207	55	67.3	69
Buffalo city, Wright County	4 941	2 623	70.9	64.0	3 498	4.2	3 334	93.5	14.9	.3	3 733	2 960	2 042	534	68.0	512
Buffalo township, Wright County	1 476	725	80.6	73.5	1 190	5.1	1 106	90.8	16.8	.2	1 274	1 006	693	146	77.4	152
Buffalo Lake city, Renville County	562	302	47.0	37.7	264	4.2	251	75.7	10.4	–	295	210	147	40	80.0	41
Buh township, Morrison County	368	165	67.1	55.8	247	5.3	231	56.7	11.3	.9	284	216	157	37	62.2	21
Buhl city, St. Louis County	720	385	46.1	39.5	332	10.2	294	85.7	15.6	–	375	261	194	50	50.0	31

TIPSII [UPF] GPH527 CENSUS90 7158260O 08/03/92 2:43 PM MACHINE: C DATA:CENSUS90S*PH5TIPSDA27. 07/31/92 15:34:18 TAPE: NONE FRAME: 53
TSF:CENSUS90*92. 07/31/92 15:35:47 UTF:CENSUS90*93. 07/31/92 15:35:47 META:CENSUS90S*PH5T7-827. 07/31/92 15:43:20

Table 6. Employment Status and Journey to Work Characteristics: 1990—Con.

[Data based on sample and subject to sampling variability, see text. For definitions of terms and meanings of symbols, see text]

State County Place and [In Selected States] County Subdivision	Persons 16 years and over															
			Labor force								Worked in 1989			Females with own children under 6 years		
			Percent in labor force		Civilian labor force		Workers					Worked 40 or more weeks in 1989				
								Means of transportation to work								
	Total	Female	Total	Female	Total	Percent unemployed	Total	Percent using car, truck, or van	Percent in carpools	Percent using public transportation	Total	Total	Usually worked 35 or more hours per week, 50 to 52 weeks	Total	Percent in labor force	Own children under 6 years in families and subfamilies, all parents in household in labor force
PLACE AND COUNTY SUBDIVISION—Con.																
Bullard township, Wadena County	118	57	70.3	59.6	83	8.4	71	78.9	22.5	–	85	55	34	17	47.1	19
Bull Moose township, Cass County	62	33	83.9	75.8	52	9.6	45	77.8	15.6	4.4	52	39	27	5	100.0	5
Bungo township, Cass County	82	31	47.6	32.3	39	17.9	30	66.7	6.7	–	49	31	22	6	66.7	10
Burbank township, Kandiyohi County	310	137	68.4	58.4	212	9.9	183	78.7	17.5	–	230	148	95	25	56.0	19
Burke township, Pipestone County	194	89	70.6	64.0	137	2.9	133	64.7	4.5	–	155	108	79	22	86.4	26
Burleene township, Todd County	261	128	65.1	52.3	170	15.9	141	65.2	7.1	–	189	134	105	10	80.0	13
Burlington township, Becker County	784	381	71.7	66.4	562	5.0	526	89.4	14.4	–	619	456	276	69	75.4	64
Burnhamville township, Todd County	465	212	68.4	57.1	318	6.6	285	81.1	13.3	–	346	242	189	40	65.0	51
Burns township, Anoka County	1 747	832	77.7	70.1	1 358	5.4	1 260	89.8	11.1	1.1	1 474	1 176	855	172	64.0	163
Burnstown township, Brown County	241	117	69.3	61.5	167	5.4	158	67.7	7.6	–	187	137	101	26	84.6	30
Burnsville city, Dakota County	38 208	19 610	83.4	76.3	31 770	3.1	30 497	93.1	9.2	2.1	33 676	27 788	20 636	3 814	70.4	3 602
Burton township, Yellow Medicine County	142	67	62.0	43.3	88	2.3	84	51.2	6.0	–	95	79	57	19	52.6	17
Burtrum city, Todd County	102	51	62.7	60.8	64	23.4	49	77.6	16.3	–	58	37	23	14	71.4	19
Buse township, Otter Tail County	420	224	71.7	66.5	301	4.3	288	87.8	12.5	–	319	247	178	51	68.6	48
Butler township, Otter Tail County	182	82	59.3	40.2	108	6.5	99	46.5	3.0	–	120	93	79	25	48.0	16
Butterfield city, Watonwan County	372	193	58.9	50.8	219	5.5	204	65.2	14.2	–	240	158	122	30	73.3	24
Butterfield township, Watonwan County	290	129	72.8	58.1	211	4.3	202	69.8	2.0	1.0	225	170	104	37	75.7	45
Butternut Valley township, Blue Earth County	264	122	71.2	69.7	188	4.8	179	74.3	7.8	–	218	163	117	15	86.7	27
Buzzle township, Beltrami County	186	82	52.2	45.1	95	9.5	86	61.6	18.6	3.5	117	78	57	25	60.0	14
Bygland township, Polk County	202	94	68.8	55.3	139	14.4	114	81.6	10.5	–	159	100	71	24	50.0	22
Byron township, Cass County	126	67	51.6	35.8	65	12.3	55	54.5	9.1	–	82	56	37	16	56.3	6
Byron city, Olmsted County	1 621	840	81.6	77.7	1 322	3.1	1 260	91.9	14.9	1.9	1 374	1 116	819	205	88.8	240
Byron township, Waseca County	199	91	62.8	53.8	125	2.4	119	89.9	22.7	–	143	113	78	13	61.5	7
Cairo township, Renville County	195	90	64.6	60.0	126	1.6	124	50.8	4.8	–	144	114	75	22	72.7	20
Caledonia city, Houston County	2 164	1 170	63.4	55.5	1 372	5.0	1 287	80.3	20.0	–	1 444	1 140	723	208	80.3	198
Caledonia township, Houston County	366	185	73.5	65.4	269	3.7	257	73.2	7.4	–	307	259	173	34	64.7	38
Callaway city, Becker County	131	69	61.1	44.9	80	–	80	67.5	12.5	–	91	60	43	17	35.3	12
Callaway township, Becker County	212	96	62.7	63.5	133	9.0	120	70.8	15.8	–	147	103	69	21	52.4	8
Calumet city, Itasca County	253	135	40.7	34.8	103	12.6	88	84.1	14.8	–	120	62	47	18	72.2	19
Cambria township, Blue Earth County	226	106	76.5	71.7	173	–	170	85.9	15.3	–	184	145	87	22	100.0	35
Cambridge city, Isanti County	3 981	2 210	51.6	43.0	2 048	5.6	1 913	89.6	10.6	–	2 395	1 771	938	294	53.1	217
Cambridge township, Isanti County	1 449	717	74.9	68.8	1 083	4.6	995	93.9	13.4	.4	1 144	913	627	120	76.7	139
Camden township, Carver County	657	298	71.4	65.4	466	2.4	454	78.4	15.4	.4	516	404	293	61	78.7	61
Cameron township, Murray County	117	56	72.6	46.4	85	2.4	83	56.6	2.4	–	91	79	52	11	36.4	6
Camp township, Renville County	163	84	68.7	63.1	112	3.6	106	66.0	9.4	–	119	87	60	7	100.0	13
Campbell city, Wilkin County	163	82	60.1	39.0	98	10.2	88	68.2	14.8	–	106	76	52	16	50.0	12
Campbell township, Wilkin County	88	36	48.9	38.9	43	9.3	39	84.6	10.3	–	63	39	20	8	100.0	8
Camp Lake township, Swift County	189	96	53.4	38.5	101	5.9	93	69.9	12.9	–	126	88	68	19	78.9	24
Camp Release township, Lac qui Parle County	190	82	63.2	51.2	120	8.3	106	67.0	4.7	–	138	105	76	12	75.0	13
Canby city, Yellow Medicine County	1 458	817	45.5	38.4	664	4.1	632	84.3	10.6	–	844	551	328	86	76.7	100
Candor township, Otter Tail County	276	132	67.8	65.2	187	8.0	172	82.0	1.2	–	203	140	95	28	85.7	26
Canisteo township, Dodge County	449	213	77.3	68.5	345	1.7	339	81.7	9.1	–	370	290	219	41	75.6	35
Cannon township, Kittson County	20	8	50.0	75.0	10	30.0	7	100.0	–	–	14	7	7	2	100.0	2
Cannon City township, Rice County	818	394	75.9	70.3	621	3.9	594	83.3	13.5	–	675	543	385	56	69.6	69
Cannon Falls city, Goodhue County	2 366	1 293	66.1	56.2	1 563	3.5	1 488	90.5	12.0	.2	1 631	1 344	935	238	68.9	218
Cannon Falls township, Goodhue County	953	475	75.9	70.1	719	3.3	693	91.3	16.6	.3	827	620	459	99	70.7	111
Canosia township, St. Louis County	1 282	641	73.6	66.5	939	7.3	861	95.2	7.3	.2	1 001	759	570	123	73.2	108
Canton city, Fillmore County	291	166	61.9	49.4	180	9.4	163	90.8	19.6	–	182	120	85	21	90.5	23
Canton township, Fillmore County	377	189	63.1	48.7	238	4.6	227	36.1	1.3	–	254	182	132	45	60.0	55
Caribou township, Kittson County	34	16	61.8	31.3	21	–	21	33.3	–	–	24	21	20	3	–	–
Carimona township, Fillmore County	240	112	80.0	74.1	192	1.6	187	55.6	6.4	–	205	164	126	22	95.5	39
Carlisle township, Otter Tail County	167	89	67.1	55.1	112	2.7	107	72.0	10.3	–	118	95	80	23	47.8	14
Carlos city, Douglas County	265	132	67.9	59.8	180	7.8	162	84.0	12.3	–	196	143	114	10	80.0	12
Carlos township, Douglas County	1 076	501	67.2	60.5	721	3.7	691	86.8	12.6	.7	801	584	423	83	71.1	93
Carlston township, Freeborn County	299	151	65.9	57.6	197	5.1	185	75.1	10.8	–	226	174	113	17	82.4	18
Carlton city, Carlton County	719	374	48.5	45.5	349	8.6	311	84.6	10.6	–	421	281	194	43	62.8	35
Carpenter township, Itasca County	148	66	33.8	18.2	50	32.0	34	85.3	5.9	–	71	41	20	2	–	3
Carrolton township, Fillmore County	231	114	77.5	65.8	179	11.7	158	64.6	8.9	–	182	134	95	29	72.4	28
Carson township, Cottonwood County	281	142	69.4	53.5	195	3.6	178	64.0	20.2	1.1	208	145	70	23	73.9	23
Carsonville township, Becker County	165	82	49.1	43.9	81	14.8	62	59.7	9.7	–	98	72	44	11	63.6	8

TIPSII [UPF] GPH527 CENSUS90 7158260 08/03/92 2:43 PM MACHINE: C DATA:CENSUS90S*PH5TPSDA27. 07/31/92 15:34:18 TAPE: NONE FRAME: 54
TSF:CENSUS90*92. 07/31/92 15:35:47 UTF:CENSUS90*93. 07/31/92 15:35:47 META:CENSUS90S*PH5T7-827. 07/31/92 15:43:20

Table 6. Employment Status and Journey to Work Characteristics: 1990—Con.

[Data based on sample and subject to sampling variability, see text. For definitions of terms and meanings of symbols, see text]

State County Place and [In Selected States] County Subdivision	Persons 16 years and over															
			Labor force								Worked in 1989			Females with own children under 6 years		
			Percent in labor force		Civilian labor force		Workers					Worked 40 or more weeks in 1989				
								Means of transportation to work								
	Total	Female	Total	Female	Total	Percent unemployed	Total	Percent using car, truck, or van	Percent in carpools	Percent using public transportation	Total	Total	Usually worked 35 or more hours per week, 50 to 52 weeks	Total	Percent in labor force	Own children under 6 years in families and subfamilies, all parents in household in labor force
PLACE AND COUNTY SUBDIVISION—Con.																
Carver city, Carver County	532	258	79.5	71.3	423	3.1	406	93.6	10.3	–	457	359	278	65	84.6	71
Cascade township, Olmsted County	2 249	1 111	79.1	68.8	1 780	4.2	1 685	90.8	12.5	1.1	1 890	1 461	1 041	267	68.2	244
Cashel township, Swift County	129	55	75.2	67.3	97	3.1	94	61.7	13.8	–	106	85	61	8	75.0	10
Cass Lake city, Cass County	628	367	53.3	52.3	335	23.6	254	74.0	7.5	2.4	381	226	175	56	67.9	66
Castle Rock township, Dakota County	1 018	500	76.0	65.4	774	4.3	735	88.7	12.1	–	847	654	476	103	63.1	79
Cedar township, Marshall County	78	34	56.4	52.9	44	–	44	84.1	47.7	–	62	35	25	3	66.7	5
Cedar township, Martin County	207	99	64.7	61.6	134	–	129	58.1	6.2	–	166	115	84	14	85.7	14
Cedarbend township, Roseau County	162	84	85.2	79.8	138	4.3	129	92.2	36.4	–	148	106	81	19	78.9	16
Cedar Lake township, Scott County	1 230	556	78.7	70.7	966	3.6	920	85.4	11.3	–	1 018	770	586	118	76.3	119
Cedar Mills city, Meeker County	63	38	66.7	60.5	42	4.8	40	90.0	15.0	–	47	29	9	–	–	1
Cedar Mills township, Meeker County	404	199	73.8	63.8	298	6.7	277	66.4	5.8	–	323	232	169	41	70.7	43
Cedar Valley township, St. Louis County	165	84	60.0	44.0	99	9.1	87	81.6	4.6	–	104	78	57	16	50.0	11
Center township, Crow Wing County	376	181	62.8	50.3	236	2.5	230	93.5	9.1	–	261	191	139	30	70.0	29
Center City city, Chisago County	322	153	59.9	53.6	193	8.3	174	92.0	9.2	–	223	147	97	17	52.9	13
Center Creek township, Martin County	241	123	60.2	48.8	145	2.8	135	82.2	13.3	–	175	127	84	21	71.4	22
Centerville city, Anoka County	1 096	540	84.3	76.5	922	6.8	840	94.4	11.9	.4	962	794	571	186	70.4	172
Ceresco township, Blue Earth County	175	92	63.4	47.8	110	2.7	108	68.5	17.6	–	123	93	60	24	66.7	25
Cerro Gordo township, Lac qui Parle County	186	95	64.5	54.7	120	–	120	79.2	5.8	–	154	109	70	24	62.5	18
Ceylon city, Martin County	348	173	56.0	43.9	195	6.7	182	74.2	19.8	–	236	159	107	20	75.0	22
Champion township, Wilkin County	68	39	61.8	41.0	42	–	42	57.1	4.8	–	47	34	18	7	57.1	7
Champlin city, Hennepin County	11 426	5 626	85.0	79.4	9 689	3.6	9 205	93.8	9.8	2.6	10 157	8 410	6 366	1 785	77.1	1 932
Chanarambie township, Murray County	189	87	63.0	48.3	119	5.0	113	38.1	5.3	–	145	116	70	10	30.0	11
Chandler city, Murray County	228	118	54.4	41.5	124	–	120	59.2	13.3	–	144	104	70	19	84.2	17
Chanhassen city	8 386	4 140	84.2	77.3	7 058	3.0	6 743	93.1	6.9	.7	7 379	6 033	4 539	1 178	71.0	1 084
Carver County	8 386	4 140	84.2	77.3	7 058	3.0	6 743	93.1	6.9	.7	7 379	6 033	4 539	1 178	71.0	1 084
Hennepin County	–	–	–	–	–	–	–	–	–	–	–	–	–	–	–	–
Charlestown township, Redwood County	193	91	74.6	71.4	144	3.5	135	67.4	2.2	–	165	118	64	15	80.0	26
Chaska city, Carver County	8 178	4 244	79.1	73.2	6 468	4.0	6 127	92.9	11.6	.7	6 886	5 625	4 228	978	70.8	893
Chaska township, Carver County	134	70	78.4	71.4	105	1.9	101	83.2	2.0	–	110	87	54	8	62.5	8
Chatfield city	1 684	914	66.1	58.1	1 113	5.8	1 038	85.4	19.4	–	1 178	907	661	141	83.7	155
Fillmore County	981	551	61.8	53.0	606	6.6	563	83.5	21.1	–	645	490	361	80	83.8	74
Olmsted County	703	363	72.1	65.8	507	4.7	475	87.6	17.3	–	533	417	300	61	83.6	81
Chatfield township, Fillmore County	354	164	77.1	72.0	273	7.3	249	75.9	14.1	–	292	233	174	22	63.6	26
Chatham township, Wright County	633	291	81.2	77.0	514	5.1	480	92.5	16.5	–	548	431	279	51	90.2	70
Chengwatana township, Pine County	388	183	62.1	52.5	241	7.5	211	82.0	16.6	–	266	176	134	31	45.2	17
Cherry township, St. Louis County	627	307	67.0	52.1	415	7.0	384	97.4	12.5	.5	465	329	237	50	56.0	50
Cherry Grove township, Goodhue County	294	140	68.4	63.6	201	2.5	194	67.5	3.6	–	239	179	134	30	93.3	41
Chester township, Polk County	62	28	43.5	35.7	27	14.8	23	78.3	4.3	–	43	27	18	5	20.0	3
Chester township, Wabasha County	348	160	71.0	56.3	247	1.6	232	51.3	6.5	–	274	228	128	29	62.1	30
Chickamaw Beach city, Cass County	97	52	63.9	53.8	62	3.2	58	98.3	17.2	–	64	52	41	6	33.3	2
Chief township, Mahnomen County	129	60	38.8	48.3	50	30.0	35	88.6	20.0	–	91	45	22	9	66.7	5
Chippewa Falls township, Pope County	165	76	66.1	61.8	109	8.3	93	63.4	6.5	–	126	75	61	23	65.2	26
Chisago City city, Chisago County	1 527	840	57.1	47.3	872	7.5	787	92.2	16.5	.4	929	699	478	109	66.1	110
Chisago Lake township, Chisago County	2 269	1 090	74.9	70.6	1 697	5.4	1 602	86.4	20.0	–	1 773	1 380	920	185	76.2	192
Chisholm city, St. Louis County	4 145	2 257	50.7	42.2	2 101	7.0	1 936	83.5	22.6	.4	2 377	1 663	1 155	310	58.4	214
Chokio city, Stevens County	383	211	53.3	45.5	204	7.8	188	64.9	10.1	1.1	232	155	102	17	70.6	20
Christiania township, Jackson County	245	113	68.6	63.7	168	1.8	165	80.0	12.1	–	196	148	104	25	68.0	20
Circle Pines city, Anoka County	3 375	1 687	81.9	76.9	2 763	4.2	2 606	93.7	11.6	1.8	2 981	2 407	1 851	363	81.8	426
Clara City city, Chippewa County	1 092	614	49.5	41.0	540	4.4	511	84.1	10.6	–	608	441	317	52	80.8	59
Claremont city, Dodge County	399	213	67.9	55.4	271	8.5	245	89.8	19.2	–	291	221	155	34	67.6	39
Claremont township, Dodge County	312	152	75.0	66.4	234	3.4	224	91.5	19.6	–	261	211	143	31	64.5	30
Clarissa city, Todd County	513	289	37.4	28.0	192	3.6	183	78.1	10.9	–	223	162	113	26	42.3	20
Clark township, Aitkin County	105	48	62.9	66.7	66	–	64	71.9	9.4	–	72	55	28	9	100.0	12
Clark township, Faribault County	297	151	63.0	54.3	185	8.1	165	78.2	6.7	–	224	161	118	40	62.5	38
Clarkfield city, Yellow Medicine County	696	386	57.6	52.3	401	4.2	376	78.5	21.0	–	475	337	200	46	82.6	60
Clarks Grove city, Freeborn County	487	246	63.0	54.1	307	9.4	274	92.0	12.4	–	333	251	185	44	59.1	43
Clay township, Hubbard County	30	14	86.7	85.7	26	11.5	21	90.5	–	–	26	19	16	5	100.0	11
Clayton township, Mower County	123	53	64.2	43.4	79	–	79	54.4	10.1	–	91	81	51	18	38.9	7
Clearbrook city, Clearwater County	449	262	36.5	29.4	164	11.6	138	55.8	2.2	–	200	121	76	28	39.3	20
Clear Creek unorg., Carlton County	102	38	65.7	57.9	67	13.4	58	84.5	6.9	–	62	51	40	10	80.0	20
Clear Lake city, Sherburne County	217	117	68.2	54.7	148	4.7	141	92.9	15.6	–	161	127	104	29	62.1	24
Clear Lake township, Sherburne County	891	442	71.9	63.6	641	3.6	604	88.7	14.1	–	712	543	389	62	71.0	66
Clearwater city, Wright County	387	213	72.1	65.7	279	9.7	247	91.1	15.8	2.0	272	201	143	62	72.6	60

TIPSII [UPF] GPH527 CENSUS90 7158260O 08/03/92 2:43 PM MACHINE: C DATA:CENSUS90S*PH5TIPSDA27. 07/31/92 15:34:18 TAPE: NONE FRAME: 55
TSF:CENSUS90*92. 07/31/92 15:35:47 UTF:CENSUS90*93. 07/31/92 15:35:47 META:CENSUS90S*PH5T7-827. 07/31/92 15:43:20

Table 6. Employment Status and Journey to Work Characteristics: 1990—Con.

[Data based on sample and subject to sampling variability, see text. For definitions of terms and meanings of symbols, see text]

State County Place and [In Selected States] County Subdivision	Persons 16 years and over															Own children under 6 years in families and subfamilies, all parents in household in labor force
			Labor force								Worked in 1989			Females with own children under 6 years		
			Percent in labor force		Civilian labor force		Workers					Worked 40 or more weeks in 1989				
								Means of transportation to work								
	Total	Female	Total	Female	Total	Percent unemployed	Total	Percent using car, truck, or van	Percent in carpools	Percent using public transportation	Total	Total	Usually worked 35 or more hours per week, 50 to 52 weeks	Total	Percent in labor force	
PLACE AND COUNTY SUBDIVISION—Con.																
Clearwater township, Wright County	817	379	74.8	67.3	608	6.1	560	92.1	13.6	–	660	516	359	70	75.7	71
Clements city, Redwood County	138	79	57.2	43.0	79	2.5	75	62.7	4.0	–	91	75	49	18	38.9	10
Cleveland city, Le Sueur County	477	233	74.6	65.2	354	2.0	345	90.1	16.8	–	385	307	237	67	89.6	77
Cleveland township, Le Sueur County	385	185	72.7	69.2	280	3.9	265	77.0	9.4	–	313	251	176	25	68.0	22
Clifton township, Lyon County	189	90	76.2	64.4	142	4.9	135	77.0	17.8	–	143	110	82	23	69.6	21
Clifton township, Traverse County	57	30	56.1	46.7	32	–	32	50.0	–	–	45	35	19	3	100.0	5
Climax city, Polk County	211	109	51.2	40.4	108	4.6	103	83.5	17.5	–	140	95	61	13	100.0	17
Clinton city, Big Stone County	445	237	40.4	36.3	180	2.8	173	71.7	11.0	1.2	254	153	96	21	71.4	28
Clinton township, Rock County	228	107	68.9	55.1	155	3.9	151	60.3	4.6	–	167	114	88	33	60.6	27
Clinton township, St. Louis County	769	364	64.1	51.9	493	9.9	440	95.5	9.3	–	527	366	270	49	40.8	43
Clinton Falls township, Steele County	375	178	69.1	61.8	259	6.2	240	85.8	11.3	–	283	210	172	17	100.0	24
Clitherall city, Otter Tail County	88	43	48.9	39.5	43	14.0	33	87.9	42.4	–	48	26	8	5	60.0	7
Clitherall township, Otter Tail County	329	159	57.4	42.8	189	2.6	184	72.3	21.2	–	228	159	104	20	40.0	18
Clontarf city, Swift County	123	58	74.0	70.7	91	2.2	89	82.0	18.0	–	92	70	59	14	100.0	19
Clontarf township, Swift County	71	29	70.4	72.4	50	4.0	48	85.4	22.9	–	59	51	37	1	100.0	4
Cloquet city, Carlton County	8 321	4 546	58.6	49.7	4 862	9.7	4 333	88.7	12.1	1.4	5 156	3 704	2 707	593	62.7	517
Clover township, Clearwater County	82	38	67.1	39.5	55	27.3	40	57.5	–	–	52	30	17	7	42.9	7
Clover township, Hubbard County	70	37	50.0	35.1	35	5.7	33	90.9	9.1	–	49	40	29	9	33.3	2
Clover township, Mahnomen County	87	43	48.3	55.8	42	–	37	70.3	5.4	–	57	28	13	13	46.2	6
Clover township, Pine County	136	66	55.1	36.4	75	17.3	57	86.0	–	–	70	55	48	6	66.7	4
Clover Leaf township, Pennington County	53	26	52.8	50.0	28	10.7	22	100.0	4.5	–	37	18	13	7	71.4	9
Clow township, Kittson County	12	4	33.3	50.0	4	–	4	100.0	–	–	7	2	2	–	–	–
Coates city, Dakota County	128	62	79.7	66.1	102	6.9	95	74.7	9.5	–	110	83	63	20	45.0	11
Cobden city, Brown County	48	18	56.3	50.0	27	18.5	22	90.9	9.1	–	32	20	13	–	–	5
Cokato city, Wright County	1 642	873	63.7	54.3	1 046	4.7	975	89.0	21.3	.8	1 119	835	527	123	69.9	143
Cokato township, Wright County	655	301	65.6	49.8	430	2.8	409	87.8	13.9	–	508	346	258	74	35.1	45
Cold Spring city, Stearns County	1 767	955	66.5	58.4	1 175	5.0	1 103	84.7	13.7	–	1 216	1 047	771	174	78.7	184
Coleraine city, Itasca County	807	445	55.4	47.9	447	10.3	400	84.8	11.8	–	473	302	217	47	46.8	28
Colfax township, Kandiyohi County	356	175	63.2	57.7	225	10.2	197	79.7	13.2	–	253	188	115	40	65.0	36
Collegeville township, Stearns County	1 127	533	76.8	64.7	865	3.2	820	87.0	13.4	.7	951	761	535	118	83.9	141
Collins township, McLeod County	372	166	66.9	59.6	249	5.2	230	72.2	11.7	–	278	217	152	34	85.3	34
Collinwood township, Meeker County	611	284	72.0	63.4	440	4.3	421	88.1	12.1	–	503	360	257	45	66.7	32
Cologne city, Carver County	412	209	61.4	49.8	253	2.0	243	92.6	16.0	–	285	230	191	52	71.2	51
Columbia township, Polk County	233	107	63.9	54.2	149	9.4	132	71.2	4.5	1.5	173	132	84	26	76.9	25
Columbia Heights city, Anoka County	15 147	8 020	69.7	62.2	10 549	6.0	9 787	85.6	16.3	8.4	11 109	8 916	6 587	1 071	71.0	978
Columbus township, Anoka County	2 679	1 316	78.7	70.0	2 109	2.8	2 031	93.8	13.8	–	2 202	1 856	1 268	221	71.0	227
Colvin township, St. Louis County	299	141	56.2	41.8	168	12.5	145	98.6	12.4	–	187	142	97	15	33.3	1
Comfort township, Kanabec County	568	273	74.5	67.0	423	11.1	365	79.7	13.2	–	435	314	195	61	62.3	39
Comfrey city	370	195	50.0	35.9	185	1.1	183	62.8	1.6	–	234	156	102	17	88.2	18
Brown County	367	192	49.6	34.9	182	1.1	180	63.9	1.7	–	231	156	102	17	88.2	18
Cottonwood County	3	3	100.0	100.0	3	–	3	–	–	–	3	–	–	–	–	–
Como township, Marshall County	54	31	72.2	58.1	39	–	39	71.8	10.3	–	43	31	19	–	–	–
Compton township, Otter Tail County	548	258	69.0	53.9	378	5.6	354	72.9	21.8	–	400	301	229	43	41.9	28
Comstock city, Clay County	106	49	66.0	55.1	70	2.9	68	72.1	2.9	–	81	63	42	5	100.0	7
Comstock township, Marshall County	114	57	48.2	35.1	55	7.3	51	68.6	3.9	–	67	54	28	10	40.0	6
Concord township, Dodge County	427	195	71.4	66.7	305	1.6	298	68.5	8.7	.7	331	250	165	27	70.4	35
Conger city, Freeborn County	127	64	59.1	45.3	75	13.3	65	84.6	10.8	–	77	62	51	9	100.0	13
Connelly township, Wilkin County	89	44	61.8	47.7	55	–	53	58.5	13.2	3.8	64	42	29	13	53.8	4
Cook city, St. Louis County	561	309	52.2	42.1	293	17.7	236	73.3	10.6	–	310	179	126	31	71.0	24
Coon Creek township, Lyon County	192	88	71.4	68.2	137	4.4	125	69.6	8.0	–	149	109	72	22	86.4	30
Coon Rapids city, Anoka County	37 748	19 424	81.5	75.5	30 735	4.1	29 003	92.6	12.1	3.1	32 410	26 396	19 507	4 154	77.6	4 396
Copley township, Clearwater County	580	285	64.0	56.1	371	12.1	324	91.0	10.2	–	436	289	193	51	52.9	35
Corcoran city, Hennepin County	3 466	1 644	82.4	73.5	2 855	2.5	2 743	91.5	10.9	.3	3 006	2 456	1 784	369	70.2	400
Cordova township, Le Sueur County	374	181	66.3	54.1	248	6.0	233	76.0	11.6	–	302	203	144	43	60.5	30
Corinna township, Wright County	1 554	776	64.4	56.1	998	7.1	917	89.9	16.1	.3	1 074	823	580	114	75.4	104
Corliss township, Otter Tail County	320	150	63.8	46.7	204	6.4	191	67.0	6.3	–	236	150	97	24	79.2	27
Cormant township, Beltrami County	117	59	72.6	57.6	85	9.4	77	51.9	9.1	5.2	79	54	43	14	71.4	15
Cormorant township, Becker County	589	279	53.3	43.0	314	5.4	293	91.8	19.1	–	403	226	153	25	76.0	26
Cornish township, Aitkin County	22	10	36.4	30.0	8	25.0	6	–	–	–	5	–	–	–	–	–
Cornish township, Sibley County	203	94	84.2	80.9	171	4.7	159	76.1	7.5	–	172	135	95	21	90.5	22
Correll city, Big Stone County	46	18	60.9	66.7	28	–	28	71.4	14.3	–	32	24	17	2	100.0	4
Cosmos city, Meeker County	468	253	56.8	51.0	266	6.8	240	80.0	19.6	–	283	201	138	28	75.0	39

TIPSII [UPF] GPH527 CENSUS90 7158260O 08/03/92 2:43 PM MACHINE: C DATA:CENSUS90S*PH5TIPSDA27. 07/31/92 15:34:18 TAPE: NONE FRAME: 56
TSF:CENSUS90*92. 07/31/92 15:35:47 UTF:CENSUS90*93. 07/31/92 15:35:47 META:CENSUS90S*PH5T7-827. 07/31/92 15:43:20

Table 6. Employment Status and Journey to Work Characteristics: 1990—Con.

[Data based on sample and subject to sampling variability, see text. For definitions of terms and meanings of symbols, see text]

State County Place and [In Selected States] County Subdivision	Persons 16 years and over															
			Labor force								Worked in 1989			Females with own children under 6 years		
			Percent in labor force		Civilian labor force		Workers					Worked 40 or more weeks in 1989				
								Means of transportation to work								
	Total	Female	Total	Female	Total	Percent unemployed	Total	Percent using car, truck, or van	Percent in carpools	Percent using public transportation	Total	Total	Usually worked 35 or more hours per week, 50 to 52 weeks	Total	Percent in labor force	Own children under 6 years in families and subfamilies, all parents in household in labor force
PLACE AND COUNTY SUBDIVISION—Con.																
Cosmos township, Meeker County	196	91	71.9	64.8	141	–	135	71.1	11.1	–	155	124	91	13	84.6	19
Cottage Grove city, Washington County	15 488	7 792	81.2	73.0	12 501	4.3	11 811	93.7	13.2	1.9	13 156	10 765	8 119	1 777	69.6	1 686
Cotton township, St. Louis County	317	148	61.8	49.3	193	9.8	170	92.9	23.5	–	210	138	104	20	65.0	23
Cottonwood township, Brown County	622	310	75.9	66.8	472	3.2	450	74.7	6.9	–	505	411	296	70	82.9	83
Cottonwood city, Lyon County	718	368	61.6	55.7	442	3.6	415	82.7	17.3	–	505	391	288	81	86.4	82
Courtland city, Nicollet County	264	136	77.3	67.6	204	9.8	181	87.3	6.1	–	203	180	133	34	94.1	38
Courtland township, Nicollet County	476	226	72.5	60.6	345	3.5	328	69.2	3.4	–	379	303	232	42	85.7	43
Crate township, Chippewa County	181	84	72.4	70.2	131	6.9	119	69.7	19.3	–	144	101	83	26	100.0	39
Credit River township, Scott County	1 989	952	79.4	68.6	1 579	2.1	1 523	88.6	8.5	.6	1 767	1 425	1 034	215	61.4	173
Croke township, Traverse County	80	36	67.5	50.0	54	7.4	50	78.0	–	–	63	44	34	12	66.7	6
Cromwell city, Carlton County	174	90	29.9	18.9	52	7.7	48	87.5	25.0	–	63	44	27	10	60.0	5
Cromwell township, Clay County	234	110	66.7	63.6	156	5.1	140	81.4	11.4	–	179	132	91	16	75.0	21
Crooked Creek township, Houston County	225	112	69.8	53.6	157	5.1	147	67.3	19.7	1.4	167	125	102	27	63.0	22
Crooked Lake township, Cass County	306	148	33.0	25.0	101	15.8	83	88.0	19.3	–	143	65	37	4	100.0	8
Crooks township, Renville County	168	74	63.1	56.8	106	5.7	98	60.2	2.0	–	120	87	65	9	100.0	11
Crookston city, Polk County	6 166	3 345	64.9	57.4	3 977	8.3	3 635	82.8	13.1	.5	4 414	2 986	1 986	426	71.6	414
Crookston township, Polk County	329	168	67.8	53.0	223	4.0	209	86.1	8.6	–	262	181	117	47	70.2	52
Crosby city, Crow Wing County	1 644	936	46.6	39.4	764	11.6	670	80.1	11.0	.3	860	548	341	122	67.2	104
Crosby township, Pine County	32	17	68.8	64.7	22	–	22	81.8	18.2	–	22	14	11	2	–	–
Crosslake city, Crow Wing County	939	471	42.6	37.6	400	7.0	363	84.6	5.0	–	479	281	186	29	86.2	28
Crow Lake township, Stearns County	267	131	67.0	58.0	179	3.9	172	76.2	12.8	–	204	155	107	25	48.0	17
Crow River township, Stearns County	257	122	73.2	67.2	188	1.1	186	63.4	14.5	–	193	152	119	30	76.7	34
Crow Wing township, Crow Wing County	599	279	74.6	66.3	447	8.3	405	92.3	14.3	1.7	473	345	241	60	63.3	56
Crow Wing Lake township, Hubbard County	143	70	37.8	42.9	54	20.4	43	74.4	20.9	11.6	67	32	16	3	66.7	2
Crystal city, Hennepin County	19 014	9 824	74.3	68.6	14 123	4.8	13 290	93.0	12.1	3.2	14 903	12 159	9 059	1 447	73.2	1 415
Crystal Bay township, Lake County	371	188	64.4	51.1	239	21.3	176	75.0	13.6	–	271	170	110	35	62.9	42
Cuba township, Becker County	194	98	67.5	50.0	129	5.4	124	76.6	21.8	–	149	106	72	16	56.3	10
Culdrum township, Morrison County	342	158	69.6	56.3	238	4.2	223	68.2	1.8	–	254	206	138	41	70.7	54
Culver township, St. Louis County	274	147	47.4	41.5	130	18.5	104	97.1	6.7	–	132	95	78	10	60.0	9
Currie city, Murray County	246	121	59.3	54.5	146	7.5	128	72.7	7.8	–	159	104	51	13	84.6	15
Cushing township, Morrison County	366	170	65.3	52.4	237	13.9	204	86.8	19.1	–	261	169	124	40	65.0	38
Custer township, Lyon County	220	108	63.2	54.6	139	1.4	131	55.0	9.9	–	142	113	90	16	68.8	13
Cuyuna city, Crow Wing County	128	62	74.2	67.7	95	20.0	76	90.8	13.2	–	101	66	53	9	66.7	10
Cyrus city, Pope County	267	148	56.6	40.5	151	9.9	136	79.4	16.9	–	166	104	79	27	77.8	19
Daggett Brook township, Crow Wing County	333	142	66.1	56.3	220	10.0	191	70.7	5.8	2.1	241	173	145	28	75.0	25
Dahlgren township, Carver County	939	432	75.5	65.7	709	3.0	680	82.6	8.5	–	783	633	437	83	63.9	100
Dailey township, Mille Lacs County	138	68	48.6	48.5	67	3.0	65	93.8	6.2	–	92	52	35	10	40.0	6
Dakota city, Winona County	294	147	71.8	67.3	211	5.7	199	91.5	18.1	–	225	171	118	20	90.0	27
Dalbo township, Isanti County	431	212	61.9	50.9	267	5.2	249	88.0	21.7	–	321	216	146	37	37.8	21
Dale township, Cottonwood County	136	70	58.8	37.1	80	–	80	61.3	1.3	–	89	64	44	11	90.9	10
Dalton city, Otter Tail County	191	111	45.0	36.9	86	10.5	73	90.4	13.7	–	104	64	37	9	44.4	4
Dane Prairie township, Otter Tail County	661	327	75.8	69.7	501	6.0	465	88.6	12.5	–	529	402	301	51	82.4	48
Danforth township, Pine County	32	15	71.9	53.3	23	–	23	56.5	26.1	8.7	25	19	15	4	50.0	4
Danielson township, Meeker County	249	116	64.7	61.2	161	3.7	155	65.8	8.4	–	191	141	102	22	68.2	27
Danube city, Renville County	390	201	57.7	51.7	225	7.6	203	83.3	11.8	–	290	194	114	28	78.6	19
Danvers city, Swift County	69	39	63.8	56.4	44	–	44	79.5	–	–	49	38	25	6	100.0	6
Danville township, Blue Earth County	203	95	64.0	52.6	130	1.5	128	75.8	17.2	–	149	116	96	15	60.0	17
Darfur city, Watonwan County	102	53	46.1	32.1	47	–	47	61.7	4.3	–	53	45	35	6	33.3	2
Darling township, Morrison County	408	199	72.8	65.8	292	10.3	265	84.2	17.4	–	320	231	152	33	75.8	36
Darnen township, Stevens County	241	108	67.2	57.4	162	4.9	154	70.1	4.5	–	208	138	93	15	53.3	9
Darwin city, Meeker County	225	117	54.2	41.0	122	9.8	108	85.2	9.3	–	134	93	62	31	67.7	26
Darwin township, Meeker County	496	244	77.0	64.3	379	5.3	352	84.1	16.5	–	389	303	225	50	82.0	57
Dassel city, Meeker County	847	481	60.1	49.7	509	2.0	497	86.9	18.5	–	556	419	280	59	76.3	63
Dassel township, Meeker County	728	356	73.2	68.8	533	3.0	505	88.1	15.2	–	584	441	288	58	75.9	62
Davidson unorg., Aitkin County	49	26	57.1	53.8	28	–	28	78.6	–	–	31	24	18	2	100.0	–
Davis township, Kittson County	39	18	64.1	44.4	25	–	25	76.0	–	–	30	19	11	8	75.0	9
Dawson city, Lac qui Parle County	1 292	706	50.5	43.9	647	3.1	631	80.2	9.0	.3	759	569	346	72	69.4	71
Dayton city	3 132	1 478	83.7	77.9	2 621	4.7	2 472	91.4	10.5	2.0	2 682	2 134	1 634	268	82.5	355
Hennepin County	3 109	1 472	83.6	77.8	2 598	4.7	2 449	91.3	10.1	2.0	2 659	2 122	1 629	268	82.5	355
Wright County	23	6	100.0	100.0	23	–	23	100.0	52.2	–	23	12	5	–	–	–
Dead Lake township, Otter Tail County	264	132	50.8	50.0	134	6.7	125	83.2	12.0	–	166	108	79	14	71.4	16
Dean Lake township, Crow Wing County	55	20	60.0	55.0	33	6.1	31	93.5	6.5	–	39	19	11	4	100.0	5

TIPSII [UPF] GPH527 CENSUS90 7158260O 08/03/92 2:43 PM MACHINE: C DATA:CENSUS90S*PH5TIPSDA27. 07/31/92 15:34:18 TAPE: NONE FRAME: 57
TSF:CENSUS90*92. 07/31/92 15:35:47 UTF:CENSUS90*93. 07/31/92 15:35:47 META:CENSUS90S*PH5T7-827. 07/31/92 15:43:20

Table 6. **Employment Status and Journey to Work Characteristics: 1990**—Con.

[Data based on sample and subject to sampling variability, see text. For definitions of terms and meanings of symbols, see text]

State County Place and [In Selected States] County Subdivision	Persons 16 years and over															
			Labor force								Worked in 1989			Females with own children under 6 years		
			Percent in labor force		Civilian labor force		Workers					Worked 40 or more weeks in 1989				
								Means of transportation to work								
	Total	Female	Total	Female	Total	Percent unemployed	Total	Percent using car, truck, or van	Percent in carpools	Percent using public transportation	Total	Total	Usually worked 35 or more hours per week, 50 to 52 weeks	Total	Percent in labor force	Own children under 6 years in families and subfamilies, all parents in household in labor force
PLACE AND COUNTY SUBDIVISION—Con.																
Decoria township, Blue Earth County	589	293	69.3	64.2	408	2.0	399	90.0	12.5	–	450	356	260	48	77.1	58
Deephaven city, Hennepin County	2 794	1 400	71.6	61.4	1 998	2.8	1 882	94.0	7.1	2.3	2 246	1 754	1 222	259	62.5	177
Deer township, Roseau County	98	47	48.0	21.3	47	–	47	55.3	4.3	–	71	40	28	9	22.2	3
Deer Creek city, Otter Tail County	233	131	53.2	40.5	124	12.1	104	84.6	22.1	–	146	108	69	20	100.0	39
Deer Creek township, Otter Tail County	229	103	61.1	48.5	140	5.7	132	64.4	10.6	–	165	126	84	29	55.2	21
Deerfield township, Cass County	79	37	65.8	48.6	52	–	52	69.2	11.5	5.8	51	31	20	15	60.0	19
Deerfield township, Steele County	407	200	75.4	68.5	307	2.3	297	80.1	13.8	–	341	277	216	41	68.3	34
Deerhorn township, Wilkin County	78	34	69.2	47.1	54	–	51	54.9	3.9	–	60	51	41	5	100.0	5
Deer Lake unorg., Itasca County	2 220	1 064	62.7	51.1	1 388	10.7	1 199	92.0	13.4	.5	1 543	1 013	716	168	64.3	142
Deer Park township, Pennington County	95	42	53.7	61.9	51	2.0	50	78.0	8.0	–	69	39	28	5	80.0	4
Deer River city, Itasca County	622	365	43.6	33.7	271	20.7	214	69.6	6.1	–	304	178	97	54	42.6	31
Deer River township, Itasca County	453	222	58.5	48.6	263	9.9	230	87.4	8.7	3.5	303	196	127	37	37.8	21
Deerwood city, Crow Wing County	405	221	43.0	36.2	174	7.5	159	89.3	5.7	–	190	130	92	35	77.1	31
Deerwood township, Crow Wing County	664	336	53.9	44.9	358	7.3	330	92.4	4.8	.6	410	281	193	48	47.9	25
Deerwood township, Kittson County	133	67	70.7	68.7	94	2.1	88	88.6	23.9	–	104	68	40	12	41.7	7
De Graff city, Swift County	126	58	69.0	65.5	87	2.3	83	72.3	3.6	–	94	72	57	9	100.0	15
Delafield township, Jackson County	206	95	72.3	60.0	149	4.7	136	73.5	7.4	–	159	116	65	20	75.0	15
Delano city, Wright County	1 950	1 042	74.3	66.2	1 444	4.4	1 365	92.5	14.1	–	1 526	1 225	949	177	81.4	225
Delavan city, Faribault County	200	110	56.0	51.8	112	7.1	104	68.3	8.7	–	142	102	58	14	57.1	14
Delavan township, Faribault County	183	83	52.5	42.2	96	6.3	87	73.6	1.1	–	137	84	46	15	73.3	12
Delaware township, Grant County	94	45	72.3	57.8	68	7.4	63	63.5	7.9	–	79	63	56	6	83.3	8
Delhi city, Redwood County	63	32	66.7	50.0	42	9.5	38	81.6	18.4	–	40	30	19	4	50.0	5
Delhi township, Redwood County	212	106	76.4	67.0	162	5.6	151	81.5	5.3	–	183	133	109	25	84.0	27
Dell Grove township, Pine County	435	205	62.3	57.1	269	15.6	227	83.7	11.9	–	299	185	124	31	71.0	28
Dellwood city, Washington County	821	398	69.1	50.8	567	2.3	547	90.7	5.1	1.1	672	489	355	75	36.0	37
Delton township, Cottonwood County	126	69	48.4	33.3	61	8.2	56	48.2	10.7	–	79	61	38	11	72.7	8
Denham city, Pine County	20	13	50.0	46.2	10	40.0	3	100.0	–	–	14	3	3	4	–	–
Denmark township, Washington County	871	412	75.0	67.2	652	3.5	621	85.7	9.5	.5	717	539	383	58	63.8	43
Dennison city	107	53	69.2	79.2	74	1.4	71	84.5	15.5	–	84	73	47	14	100.0	17
Goodhue County	107	53	69.2	79.2	74	1.4	71	84.5	15.5	–	84	73	47	14	100.0	17
Rice County	–	–	–	–	–	–	–	–	–	–	–	–	–	–	–	–
Dennison city, Rice County	–	–	–	–	–	–	–	–	–	–	–	–	–	–	–	–
Dent city, Otter Tail County	101	60	64.4	58.3	65	3.1	63	77.8	7.9	–	72	43	24	10	80.0	19
Denver township, Rock County	180	88	77.2	65.9	139	2.2	134	60.4	5.2	–	148	123	90	21	90.5	24
Derrynane township, Le Sueur County	432	199	71.8	60.8	306	4.9	291	76.3	9.3	–	334	257	196	47	87.2	54
Des Moines township, Jackson County	226	118	62.4	56.8	141	5.0	131	72.5	13.0	–	170	141	92	10	100.0	23
Des Moines River township, Murray County	168	82	64.9	43.9	109	.9	108	52.8	5.6	–	114	91	65	10	20.0	5
Detroit township, Becker County	1 743	873	72.5	65.8	1 264	7.8	1 163	92.3	7.0	–	1 404	970	672	134	73.9	136
Detroit Lakes city, Becker County	5 276	3 005	53.4	44.7	2 817	8.4	2 520	86.9	13.7	1.0	3 212	2 270	1 489	479	61.6	335
Dewald township, Nobles County	242	110	66.9	55.5	162	1.9	159	70.4	10.7	–	184	156	116	26	69.2	22
Dewey township, Roseau County	89	39	66.3	64.1	59	3.4	55	36.4	9.1	7.3	75	54	33	2	100.0	2
Dexter city, Mower County	241	120	71.4	59.2	172	4.7	161	93.2	24.8	1.2	187	132	95	25	64.0	20
Dexter township, Mower County	229	106	62.9	59.4	144	9.0	127	66.9	9.4	1.6	173	112	80	22	72.7	31
Diamond Lake township, Lincoln County	165	75	69.1	50.7	114	4.4	105	67.6	2.9	–	125	102	45	11	63.6	7
Dieter township, Roseau County	120	61	65.8	45.9	79	2.5	77	68.8	18.2	–	90	70	61	7	57.1	16
Dilworth city, Clay County	1 851	960	66.7	58.3	1 230	6.7	1 149	93.1	13.9	–	1 338	1 071	685	171	62.6	136
District 1 unorg., Lake of the Woods County	39	17	69.2	64.7	27	–	27	51.9	–	–	25	17	12	–	–	–
District 2 unorg., Lake of the Woods County	309	132	65.7	71.2	203	6.9	189	97.9	11.6	–	228	174	130	11	100.0	13
District 3 unorg., Lake of the Woods County	579	274	67.7	65.3	392	3.1	354	84.7	33.6	–	440	345	259	58	62.1	45
District 4 unorg., Lake of the Woods County	691	363	62.8	58.1	434	1.2	423	64.3	21.5	–	480	376	303	61	86.9	109
District 5 unorg., Lake of the Woods County	373	156	72.4	69.9	270	5.6	254	87.0	50.4	–	284	213	179	42	85.7	55
Dodge Center city, Dodge County	1 409	729	67.9	61.6	955	6.8	873	87.6	18.7	.2	1 061	783	565	135	72.6	141

TIPSII [UPF] GPH527 CENSUS90 7158260O 08/03/92 2:43 PM MACHINE: C DATA:CENSUS90S*PH5TIPSDA27. 07/31/92 15:34:18 TAPE: NONE FRAME: 58
TSF:CENSUS90*92. 07/31/92 15:35:47 UTF:CENSUS90*93. 07/31/92 15:35:47 META:CENSUS90S*PH5T7-827. 07/31/92 15:43:20

Table 6. Employment Status and Journey to Work Characteristics: 1990—Con.

[Data based on sample and subject to sampling variability, see text. For definitions of terms and meanings of symbols, see text]

State County Place and [In Selected States] County Subdivision	Persons 16 years and over															
			Labor force								Worked in 1989			Females with own children under 6 years		
			Percent in labor force		Civilian labor force		Workers					Worked 40 or more weeks in 1989				
								Means of transportation to work								
	Total	Female	Total	Female	Total	Percent unemployed	Total	Percent using car, truck, or van	Percent in carpools	Percent using public transportation	Total	Total	Usually worked 35 or more hours per week, 50 to 52 weeks	Total	Percent in labor force	Own children under 6 years in families and subfamilies, all parents in household in labor force
PLACE AND COUNTY SUBDIVISION—Con.																
Dollymount township, Traverse County	65	27	60.0	44.4	39	–	39	46.2	–	–	52	38	23	6	16.7	2
Donaldson city, Kittson County	41	23	43.9	26.1	18	–	18	22.2	–	–	23	13	11	5	40.0	5
Donnelly township, Marshall County	14	6	64.3	16.7	9	11.1	8	75.0	–	–	11	9	9	2	–	–
Donnelly city, Stevens County	174	85	57.5	56.5	100	4.0	94	75.5	6.4	–	125	89	61	12	83.3	14
Donnelly township, Stevens County	152	75	59.9	44.0	91	5.5	86	66.3	9.3	–	122	82	55	7	71.4	6
Dora township, Otter Tail County	409	197	57.9	49.2	237	6.8	220	73.6	10.5	.9	262	168	106	35	82.9	34
Doran city, Wilkin County	62	31	90.3	93.5	56	3.6	52	92.3	32.7	–	60	37	22	6	100.0	4
Douglas township, Dakota County	424	204	71.2	54.9	302	.7	300	75.3	11.3	–	314	267	197	57	54.4	38
Dover city, Olmsted County	304	165	71.7	66.1	218	5.0	202	92.6	19.8	2.0	230	188	128	38	78.9	47
Dover township, Olmsted County	299	146	78.3	71.2	232	5.2	219	77.2	11.4	–	243	190	137	33	90.9	46
Dovray city, Murray County	63	30	54.0	56.7	34	–	32	87.5	–	–	41	28	15	–	–	–
Dovray township, Murray County	157	77	59.9	46.8	94	6.4	88	53.4	4.5	–	119	77	57	2	100.0	5
Dovre township, Kandiyohi County	1 278	615	76.5	68.6	975	2.6	939	92.4	11.3	.6	1 038	822	574	106	78.3	137
Drammen township, Lincoln County	126	63	59.5	49.2	75	8.0	69	49.3	2.9	–	99	67	46	14	71.4	13
Dresbach township, Winona County	241	105	69.7	62.9	168	2.4	162	95.7	9.9	–	176	143	114	16	62.5	13
Dryden township, Sibley County	341	165	68.3	64.8	233	1.7	221	72.4	6.3	–	259	189	134	29	75.9	36
Dublin township, Swift County	135	65	68.1	66.2	92	3.3	89	73.0	9.0	–	92	80	52	11	81.8	11
Dudley township, Clearwater County	197	102	46.2	37.3	91	8.8	83	95.2	9.6	–	129	62	41	28	35.7	14
Duluth city, St. Louis County	67 926	36 561	59.4	52.0	40 050	7.3	36 697	83.7	13.5	5.8	45 901	31 973	20 442	4 604	58.2	3 585
Duluth township, St. Louis County	1 173	562	66.2	62.1	774	6.6	710	95.6	14.5	–	850	605	436	69	66.7	70
Dumont city, Traverse County	101	48	63.4	56.3	64	9.4	56	85.7	–	–	77	59	43	11	63.6	8
Dunbar township, Faribault County	278	119	70.1	60.5	195	6.2	183	68.9	10.4	–	237	161	99	29	75.9	29
Dundas city, Rice County	349	177	77.4	72.9	270	3.7	248	89.1	18.5	–	276	220	166	29	89.7	44
Dundee city, Nobles County	95	46	55.8	50.0	53	7.5	49	69.4	22.4	–	73	40	27	4	100.0	4
Dunn township, Otter Tail County	491	241	55.2	48.5	271	9.6	242	89.7	10.7	–	351	221	153	34	67.6	27
Dunnell city, Martin County	134	64	64.9	62.5	87	4.6	83	81.9	8.4	–	98	66	42	13	76.9	16
Durand township, Beltrami County	91	47	61.5	53.2	56	7.1	48	83.3	–	–	62	49	26	12	58.3	10
Eagan city, Dakota County	34 264	17 299	87.4	81.3	29 824	3.4	28 550	93.5	9.8	2.3	31 115	26 621	21 020	4 585	72.9	4 283
Eagle township, Carlton County	441	208	50.8	43.3	224	8.9	202	80.2	20.8	1.5	259	180	113	23	43.5	11
Eagle Bend city, Todd County	412	230	53.6	44.3	221	9.0	201	82.6	12.4	–	231	168	116	27	92.6	26
Eagle Lake city, Blue Earth County	1 138	587	82.4	77.0	934	4.6	887	94.3	11.3	.3	989	789	607	161	72.7	149
Eagle Lake township, Otter Tail County	270	128	54.8	51.6	148	2.0	145	69.7	13.8	–	192	120	86	15	86.7	21
Eagle Point township, Marshall County	58	28	48.3	21.4	28	–	28	64.3	17.9	–	42	25	25	9	33.3	4
Eagle Valley township, Todd County	433	193	68.8	62.7	298	3.4	288	69.1	3.5	–	319	239	190	45	60.0	34
Eagle View township, Becker County	92	45	46.7	44.4	43	30.2	30	86.7	23.3	–	53	18	7	10	100.0	22
East Bethel city, Anoka County	5 454	2 616	81.0	73.2	4 419	6.4	4 053	95.0	16.3	.4	4 541	3 727	2 703	552	73.7	610
East Cass unorg., Cass County	2	–	100.0	–	2	100.0	–	–	–	–	2	–	–	–	–	–
East Chain township, Martin County	258	122	62.8	53.3	162	1.9	159	71.1	9.4	–	198	147	106	27	44.4	19
East Cook unorg., Cook County	366	178	55.5	41.6	203	6.9	178	66.9	12.9	–	284	188	158	28	50.0	24
Eastern township, Otter Tail County	173	84	80.9	77.4	140	3.6	135	45.2	4.4	–	160	127	91	18	77.8	21
East Grand Forks city, Polk County	6 274	3 308	66.3	58.8	4 039	7.4	3 811	92.0	10.6	1.4	4 585	3 321	2 272	634	65.3	591
East Gull Lake city, Cass County	476	230	71.4	59.1	340	4.1	322	91.6	9.9	–	377	247	180	40	57.5	28
East Kittson unorg., Kittson County	4	–	50.0	–	2	–	2	100.0	–	–	4	2	2	–	–	–
East Koochiching unorg., Koochiching County	288	137	62.2	51.1	179	2.8	165	93.3	30.3	–	215	140	99	20	70.0	24
East Lake Lillian township, Kandiyohi County	236	102	64.4	63.7	152	8.6	137	82.5	17.5	–	188	116	80	21	76.2	23
Easton city, Faribault County	173	86	60.7	52.3	105	4.8	100	75.0	17.0	–	110	91	77	12	100.0	13
East Park township, Marshall County	10	4	80.0	100.0	8	25.0	6	–	–	33.3	8	6	4	–	–	–
East Side township, Mille Lacs County	468	232	38.2	36.2	179	7.8	162	85.8	7.4	–	225	158	107	15	53.3	10
East Valley township, Marshall County	37	15	64.9	46.7	24	8.3	22	77.3	–	–	28	16	12	–	–	–
Echo city, Yellow Medicine County	223	120	51.6	44.2	115	5.2	107	78.5	22.4	–	119	90	62	18	66.7	23
Echo township, Yellow Medicine County	166	72	67.5	52.8	112	6.3	105	55.2	14.3	–	134	87	71	11	81.8	9
Eckles township, Beltrami County	560	287	71.6	63.4	401	8.5	357	81.5	7.3	.6	465	325	206	63	57.1	53
Eckvoll township, Marshall County	91	44	67.0	68.2	61	4.9	54	64.8	14.8	–	73	51	30	15	86.7	14
Eddy township, Clearwater County	267	126	65.9	55.6	176	8.0	160	76.9	11.9	2.5	217	143	90	22	54.5	16
Eden township, Brown County	258	106	60.9	45.3	152	2.6	153	59.5	10.5	–	191	138	96	29	41.4	16
Eden township, Pipestone County	196	97	64.3	53.6	126	2.4	123	54.5	4.1	2.4	150	128	95	18	72.2	24
Eden township, Polk County	160	76	66.9	59.2	107	6.5	100	47.0	1.0	–	126	80	53	14	64.3	14
Eden Lake township, Stearns County	870	401	67.1	63.6	584	7.5	533	81.1	13.5	–	644	471	351	78	79.5	87
Eden Prairie city, Hennepin County	28 609	14 846	84.7	77.4	24 205	3.1	23 050	94.2	6.8	1.4	25 365	21 269	16 838	3 433	66.0	3 011
Eden Valley city	510	271	52.4	44.6	264	11.4	235	76.2	22.6	–	282	185	120	17	100.0	39
Meeker County	308	159	49.4	40.3	152	9.9	137	73.0	20.4	–	169	104	65	15	100.0	32
Stearns County	202	112	56.9	50.9	112	13.4	98	80.6	25.5	–	113	81	55	2	100.0	7

TIPSII [UPF] GPH527 CENSUS90 7158260O 08/03/92 2:43 PM MACHINE: C DATA:CENSUS90S*PH5TIPSDA27. 07/31/92 15:34:18 TAPE: NONE FRAME: 59
TSF:CENSUS90*92. 07/31/92 15:35:47 UTF:CENSUS90*93. 07/31/92 15:35:47 META:CENSUS90S*PH5T7-827. 07/31/92 15:43:20

Table 6. Employment Status and Journey to Work Characteristics: 1990—Con.

[Data based on sample and subject to sampling variability, see text. For definitions of terms and meanings of symbols, see text]

State County Place and [In Selected States] County Subdivision	Persons 16 years and over															
			Labor force								Worked in 1989			Females with own children under 6 years		
			Percent in labor force		Civilian labor force		Workers					Worked 40 or more weeks in 1989				
								Means of transportation to work								Own children under 6 years in families and subfamilies, all parents in household in labor force
	Total	Female	Total	Female	Total	Percent unemployed	Total	Percent using car, truck, or van	Percent in carpools	Percent using public transportation	Total	Total	Usually worked 35 or more hours per week, 50 to 52 weeks	Total	Percent in labor force	
PLACE AND COUNTY SUBDIVISION—Con.																
Edgerton city, Pipestone County	865	477	55.5	45.9	480	1.0	470	60.6	6.8	–	548	399	222	79	74.7	60
Edina city, Hennepin County	37 895	21 142	64.0	53.4	24 221	3.0	22 973	88.8	7.0	4.1	26 985	21 104	14 946	2 385	62.4	1 844
Edison township, Swift County	120	61	75.0	75.4	90	8.9	82	80.5	8.5	–	96	66	46	9	66.7	6
Edna township, Otter Tail County	532	271	62.0	52.4	330	4.8	309	81.6	7.4	–	375	249	176	55	72.7	54
Edwards township, Kandiyohi County	260	130	70.4	63.1	183	–	183	81.4	9.3	–	204	172	126	30	66.7	25
Effie city, Itasca County	109	55	68.8	72.7	75	14.7	58	91.4	36.2	–	87	56	39	3	100.0	3
Effie unorg., Itasca County	153	83	47.7	43.4	73	6.8	65	86.2	16.9	–	84	59	30	13	38.5	2
Effington township, Otter Tail County	207	93	66.2	63.4	137	4.4	131	51.9	–	–	171	112	75	33	84.8	38
Eglon township, Clay County	310	141	73.2	58.9	225	5.8	214	85.0	14.0	–	252	180	117	25	80.0	26
Eidsvold township, Lyon County	153	72	62.1	47.2	93	7.5	86	54.7	4.7	–	106	86	67	13	46.2	12
Eitzen city, Houston County	186	106	60.2	46.2	112	8.0	103	78.6	9.7	–	114	89	66	20	75.0	22
Elba city, Winona County	130	56	70.0	66.1	91	2.2	87	78.2	19.5	–	91	75	53	11	100.0	18
Elba township, Winona County	178	85	74.2	63.5	132	6.8	120	60.0	11.7	–	136	95	74	15	73.3	23
Elbow Lake city, Grant County	896	498	55.7	47.4	497	4.0	473	77.8	3.8	–	568	387	262	74	77.0	74
Elbow Lake township, Grant County	127	53	77.2	69.8	98	4.1	94	61.7	–	–	106	82	63	8	75.0	14
Eldorado township, Stevens County	77	38	66.2	44.7	51	15.7	40	45.0	–	–	58	37	33	4	50.0	4
Elgin city, Wabasha County	495	252	67.9	61.5	336	3.9	323	96.9	17.3	–	365	305	214	44	56.8	55
Elgin township, Wabasha County	561	283	70.4	61.1	395	2.0	387	77.5	15.0	–	460	371	287	56	75.0	53
Elizabeth city, Otter Tail County	122	61	69.7	67.2	85	14.1	71	77.5	5.6	–	85	64	50	6	100.0	11
Elizabeth township, Otter Tail County	453	220	64.2	58.2	291	3.4	274	80.3	14.6	–	330	260	194	29	65.5	30
Elk township, Nobles County	216	98	59.7	49.0	129	1.6	127	56.7	5.5	–	165	119	84	11	54.5	8
Elk Lake township, Grant County	209	100	61.7	49.0	129	4.7	123	78.0	9.8	–	170	121	71	11	81.8	11
Elko city, Scott County	156	75	82.7	74.7	129	7.8	116	91.4	6.9	–	127	98	68	16	100.0	18
Elk River city, Sherburne County	7 857	4 074	75.2	66.8	5 908	7.0	5 459	91.7	12.6	.3	6 426	4 812	3 359	835	66.8	766
Elkton township, Clay County	240	104	72.1	62.5	173	12.7	151	78.8	15.9	–	195	126	85	26	61.5	27
Elkton city, Mower County	96	52	49.0	34.6	47	12.8	37	67.6	18.9	–	59	36	19	13	38.5	9
Ellendale city, Steele County	412	210	55.8	48.1	230	5.2	214	82.7	9.3	–	270	203	151	36	69.4	27
Ellington township, Dodge County	215	105	63.7	51.4	137	7.3	122	64.8	9.0	–	167	124	86	24	91.7	31
Ellsborough township, Murray County	156	73	67.9	61.6	106	3.8	102	57.8	1.0	–	137	88	53	16	87.5	23
Ellsburg township, St. Louis County	84	46	52.4	45.7	44	15.9	34	91.2	8.8	–	51	35	21	6	–	–
Ellsworth township, Meeker County	503	246	68.6	61.8	343	5.0	322	86.0	12.4	–	395	306	224	33	63.6	35
Ellsworth city, Nobles County	459	267	46.8	38.2	212	6.6	199	81.4	20.1	–	230	141	102	37	91.9	48
Elm Creek township, Martin County	155	74	67.7	63.5	105	6.7	98	60.2	11.2	–	125	97	76	15	73.3	9
Elmdale city, Morrison County	90	40	65.6	47.5	59	16.9	49	77.6	34.7	–	63	34	28	10	60.0	6
Elmdale township, Morrison County	587	264	68.0	56.4	399	2.8	386	64.0	9.1	.5	438	320	234	67	85.1	84
Elmer township, Pipestone County	214	104	73.4	60.6	157	1.3	155	54.8	5.2	–	176	141	102	36	63.9	30
Elmer township, St. Louis County	130	63	50.0	41.3	65	9.2	52	73.1	13.5	–	81	51	38	15	80.0	10
Elmira township, Olmsted County	242	105	72.7	64.8	176	2.8	171	76.6	14.6	1.2	198	140	119	27	81.5	34
Elmo township, Otter Tail County	253	120	54.2	53.3	137	8.8	123	78.0	8.1	–	175	104	66	28	57.1	15
Elmore city, Faribault County	559	286	61.5	53.1	344	8.4	310	95.2	18.7	–	369	262	166	25	68.0	19
Elmore township, Faribault County	189	86	64.6	53.5	122	8.2	112	69.6	5.4	–	157	110	80	8	75.0	6
Elmwood township, Clay County	296	139	68.6	66.9	200	2.0	197	87.3	9.1	–	231	184	138	17	76.5	21
Elrosa city, Stearns County	168	93	53.6	47.3	90	–	85	80.0	8.2	–	107	81	63	11	100.0	17
Ely city, St. Louis County	3 300	1 701	45.3	35.5	1 495	12.2	1 255	74.9	13.3	.2	1 795	1 042	654	190	48.9	125
Elysian city	342	170	66.4	61.2	224	6.7	207	80.2	25.1	–	258	182	116	27	70.4	18
Le Sueur County	342	170	66.4	61.2	224	6.7	207	80.2	25.1	–	258	182	116	27	70.4	18
Waseca County	–	–	–	–	–	–	–	–	–	–	–	–	–	–	–	–
Elysian township, Le Sueur County	612	289	65.8	57.4	403	7.9	367	88.3	22.9	–	458	333	230	57	71.9	59
Emardville township, Red Lake County	151	73	51.0	41.1	77	19.5	60	63.3	18.3	–	86	48	32	7	28.6	4
Embarrass township, St. Louis County	615	292	55.9	42.5	344	15.1	288	93.8	22.6	–	378	242	180	32	21.9	6
Emerald township, Faribault County	197	91	77.2	65.9	152	–	150	73.3	17.3	–	160	121	88	16	81.3	12
Emily city, Crow Wing County	485	237	42.9	36.3	208	11.5	180	84.4	12.8	–	241	136	76	28	46.4	13
Emmet township, Renville County	220	115	72.7	62.6	160	3.8	151	64.2	5.3	–	162	118	75	34	100.0	40
Emmons city, Freeborn County	336	156	68.2	60.9	229	6.1	214	89.7	14.5	–	235	187	128	13	92.3	17
Empire township, Dakota County	928	461	77.7	65.5	721	2.5	688	91.0	10.3	.6	773	631	476	102	71.6	99
Enstrom township, Roseau County	305	152	79.7	71.1	243	3.3	226	92.5	30.5	–	274	211	168	50	84.0	58
Enterprise township, Jackson County	206	99	66.5	55.6	137	7.3	127	63.8	5.5	–	159	109	71	15	60.0	18
Equality township, Red Lake County	106	39	63.2	53.8	67	9.0	58	53.4	6.9	–	70	42	26	8	75.0	8

TIPSII [UPF] GPH527 CENSUS90 7158260O 08/03/92 2:43 PM MACHINE: C DATA:CENSUS90S*PH5TIPSDA27. 07/31/92 15:34:18 TAPE: NONE FRAME: 60
TSF:CENSUS90*92. 07/31/92 15:35:47 UTF:CENSUS90*93. 07/31/92 15:35:47 META:CENSUS90S*PH5T7-827. 07/31/92 15:43:20

Table 6. Employment Status and Journey to Work Characteristics: 1990—Con.

[Data based on sample and subject to sampling variability, see text. For definitions of terms and meanings of symbols, see text]

State County Place and [In Selected States] County Subdivision	Persons 16 years and over															
			Labor force								Worked in 1989			Females with own children under 6 years		
			Percent in labor force		Civilian labor force		Workers					Worked 40 or more weeks in 1989				
								Means of transportation to work								
	Total	Female	Total	Female	Total	Percent unemployed	Total	Percent using car, truck, or van	Percent in carpools	Percent using public transportation	Total	Total	Usually worked 35 or more hours per week, 50 to 52 weeks	Total	Percent in labor force	Own children under 6 years in families and subfamilies, all parents in household in labor force
PLACE AND COUNTY SUBDIVISION—Con.																
Erdahl township, Grant County	225	109	71.6	66.1	161	5.0	150	82.0	13.3	–	184	108	68	24	79.2	18
Erhard city, Otter Tail County	157	83	59.9	55.4	94	18.1	77	87.0	9.1	–	104	76	57	7	71.4	10
Erhards Grove township, Otter Tail County	310	145	69.4	57.2	215	10.7	192	66.7	9.9	–	243	184	127	23	69.6	25
Ericson township, Renville County	189	91	59.8	40.7	113	–	113	54.0	3.5	–	132	99	78	17	17.6	5
Erie township, Becker County	1 037	507	73.4	65.7	761	9.9	676	88.3	13.6	–	818	589	413	121	63.6	97
Erin township, Rice County	497	233	67.4	57.9	335	7.2	311	72.0	11.9	.6	365	257	163	33	54.5	30
Erskine city, Polk County	339	193	46.3	45.1	157	12.1	138	71.7	5.8	–	194	121	80	20	80.0	16
Espelie township, Marshall County	29	15	58.6	66.7	17	–	17	64.7	–	–	26	16	5	1	100.0	1
Esther township, Polk County	151	69	63.6	43.5	96	9.4	87	87.4	23.0	–	114	65	59	7	71.4	4
Euclid township, Polk County	131	61	61.1	50.8	80	7.5	74	79.7	5.4	–	91	67	53	9	77.8	7
Eureka township, Dakota County	1 026	484	80.1	71.1	822	3.4	776	87.8	9.4	.8	869	685	460	102	78.4	103
Evan city, Brown County	60	35	50.0	34.3	30	36.7	19	94.7	–	–	35	22	10	2	100.0	2
Evansville city, Douglas County	471	269	42.5	36.1	200	9.0	177	75.1	16.9	–	268	151	92	23	47.8	19
Evansville township, Douglas County	178	82	74.7	74.4	133	11.3	118	68.6	1.7	–	140	99	70	12	83.3	19
Eveleth city, St. Louis County	3 212	1 787	54.1	44.0	1 732	13.9	1 473	85.4	16.1	.6	1 889	1 157	785	197	48.7	167
Everglade township, Stevens County	81	34	71.6	58.8	58	–	58	44.8	3.4	–	66	48	33	6	83.3	8
Evergreen township, Becker County	198	95	57.6	34.7	114	1.8	110	51.8	10.9	–	138	94	73	20	25.0	8
Everts township, Otter Tail County	463	249	54.6	51.0	253	4.3	242	87.6	13.6	–	289	195	133	24	70.8	24
Ewington township, Jackson County	230	98	64.3	55.1	148	2.0	145	59.3	13.1	–	178	128	86	7	71.4	11
Excel township, Marshall County	195	86	70.3	60.5	137	6.6	128	64.1	7.0	–	163	105	82	10	60.0	4
Excelsior city, Hennepin County	2 056	1 197	71.6	66.2	1 472	4.3	1 369	92.3	8.9	.7	1 567	1 254	904	140	77.1	148
Eyota city, Olmsted County	1 000	521	81.2	75.2	808	3.2	780	88.5	16.3	1.4	835	679	476	111	87.4	143
Eyota township, Olmsted County	374	182	75.7	67.0	283	2.1	265	81.9	3.8	1.1	303	246	158	32	68.8	26
Fahlun township, Kandiyohi County	225	99	70.2	55.6	158	7.6	135	75.6	3.0	–	183	134	86	29	72.4	29
Fairbanks township, St. Louis County	53	21	35.8	23.8	19	–	19	84.2	15.8	–	24	14	14	6	–	–
Fairfax township, Polk County	172	89	67.4	57.3	116	–	116	75.9	9.5	–	141	107	78	23	65.2	17
Fairfax city, Renville County	992	544	53.7	45.2	533	6.8	491	83.1	14.1	.4	604	432	265	73	84.9	78
Fairfield township, Crow Wing County	203	106	47.3	43.4	96	16.7	80	81.3	13.8	2.5	107	48	21	8	87.5	6
Fairfield township, Swift County	142	65	74.6	56.9	106	–	106	46.2	7.5	–	107	84	64	14	64.3	18
Fair Haven township, Stearns County	805	386	70.6	65.3	568	9.0	515	84.1	15.5	–	606	466	341	71	74.6	63
Fairmont city, Martin County	8 667	4 720	62.8	53.9	5 441	4.7	5 114	85.3	7.4	1.0	6 065	4 463	3 101	667	67.6	567
Fairmont township, Martin County	214	102	71.5	68.6	153	3.3	148	77.0	4.1	–	163	121	83	17	70.6	13
Fairview township, Cass County	263	127	64.3	53.5	162	9.9	151	90.1	23.8	–	195	129	86	25	52.0	18
Fairview township, Lyon County	353	174	68.6	56.3	242	2.5	236	73.3	9.7	–	274	223	153	50	60.0	44
Falcon Heights city, Ramsey County	4 322	2 272	63.0	56.0	2 705	3.9	2 526	68.1	9.8	12.3	3 273	2 195	1 363	420	56.7	237
Falk township, Clearwater County	209	99	62.7	53.5	131	26.7	96	75.0	16.7	2.1	155	90	52	17	76.5	29
Fall Lake township, Lake County	383	174	59.3	54.6	227	7.9	201	72.1	13.9	5.5	276	170	130	12	58.3	10
Falun township, Roseau County	191	90	71.2	52.2	136	5.9	118	83.1	28.8	–	160	124	94	22	50.0	15
Fanny township, Polk County	78	38	69.2	57.9	54	7.4	47	80.9	10.6	–	64	43	28	11	63.6	6
Farden township, Hubbard County	544	262	67.3	59.9	366	8.7	332	85.8	18.7	–	399	277	191	59	52.5	43
Faribault city, Rice County	12 979	6 944	66.7	61.5	8 653	4.3	8 165	89.3	13.5	1.5	9 015	6 822	4 752	1 068	78.5	1 183
Farley township, Polk County	43	17	76.7	47.1	33	9.1	30	36.7	13.3	–	38	18	12	4	100.0	6
Farming township, Stearns County	539	254	73.8	61.0	398	3.5	380	65.8	11.1	.5	428	340	244	45	91.1	61
Farmington city, Dakota County	4 208	2 174	75.8	66.4	3 187	4.9	3 007	92.3	11.5	.2	3 391	2 685	2 045	438	66.0	491
Farmington township, Olmsted County	419	197	75.2	63.5	315	1.3	311	66.6	13.2	–	339	279	222	38	52.6	36
Farm Island township, Aitkin County	517	257	54.4	50.6	279	5.0	263	78.7	7.6	–	308	212	154	30	73.3	35
Farwell city, Pope County	47	24	48.9	37.5	23	–	23	69.6	17.4	–	31	20	10	7	100.0	8
Fawn Lake township, Todd County	303	145	56.1	45.5	170	10.0	150	74.7	6.7	.7	210	141	102	17	58.8	18
Faxon township, Sibley County	284	134	71.5	68.7	203	4.9	189	85.7	19.0	1.6	217	167	129	27	92.6	39
Fayal township, St. Louis County	1 535	736	63.2	52.4	970	8.1	879	95.6	12.2	–	1 051	788	571	127	48.0	81
Featherstone township, Goodhue County	561	263	77.2	70.0	433	1.6	423	80.6	6.9	–	467	381	288	54	88.9	68
Federal Dam city, Cass County	72	41	30.6	19.5	22	22.7	17	88.2	23.5	–	34	13	7	9	–	–
Feeley township, Itasca County	237	129	49.8	47.3	118	19.5	93	100.0	20.4	–	144	99	68	9	100.0	15
Felton city, Clay County	166	81	59.6	48.1	99	12.1	87	87.4	21.8	–	130	81	55	8	–	–
Felton township, Clay County	63	29	65.1	44.8	41	7.3	38	55.3	7.9	–	44	29	21	2	100.0	3
Fenton township, Murray County	169	81	55.6	44.4	94	–	89	38.2	6.7	–	115	81	60	8	100.0	9
Fergus Falls city, Otter Tail County	9 689	5 305	59.7	53.2	5 762	4.4	5 493	88.3	9.4	.9	6 458	4 792	3 276	739	68.7	643
Fergus Falls township, Otter Tail County	859	418	76.7	69.4	659	3.9	622	85.2	11.3	.6	706	570	399	77	93.5	105
Fern township, Hubbard County	133	63	69.9	54.0	93	11.8	74	91.9	14.9	–	93	56	41	15	66.7	15
Fertile city, Polk County	716	401	45.9	37.9	329	7.3	303	72.3	8.9	–	415	288	153	19	89.5	25

TIPSII [UPF] GPH527 CENSUS90 7158260O 08/03/92 2:43 PM MACHINE: C DATA:CENSUS90S*PH5TIPSDA27. 07/31/92 15:34:18 TAPE: NONE FRAME: 61
TSF:CENSUS90*92. 07/31/92 15:35:47 UTF:CENSUS90*93. 07/31/92 15:35:47 META:CENSUS90S*PH5T7-827. 07/31/92 15:43:20

Table 6. Employment Status and Journey to Work Characteristics: 1990—Con.

[Data based on sample and subject to sampling variability, see text. For definitions of terms and meanings of symbols, see text]

State County Place and [In Selected States] County Subdivision	Persons 16 years and over															Own children under 6 years in families and subfamilies, all parents in household in labor force
			Labor force								Worked in 1989			Females with own children under 6 years		
			Percent in labor force		Civilian labor force		Workers					Worked 40 or more weeks in 1989				
								Means of transportation to work								
	Total	Female	Total	Female	Total	Percent unemployed	Total	Percent using car, truck, or van	Percent in carpools	Percent using public transportation	Total	Total	Usually worked 35 or more hours per week, 50 to 52 weeks	Total	Percent in labor force	
PLACE AND COUNTY SUBDIVISION—Con.																
Field township, St. Louis County	317	150	73.8	68.7	234	6.8	218	88.1	10.6	–	266	187	134	21	100.0	29
Fieldon township, Watonwan County	186	95	70.4	65.3	131	2.3	128	86.7	1.6	–	150	112	71	23	100.0	31
Fifty Lakes city, Crow Wing County	241	115	42.3	31.3	102	19.6	77	89.6	5.2	–	127	62	30	12	33.3	7
Fillmore township, Fillmore County	380	174	69.2	60.3	263	6.5	246	63.4	15.9	1.2	293	223	157	26	80.8	24
Fine Lakes township, St. Louis County	133	66	61.7	43.9	82	19.5	66	80.3	10.6	7.6	94	61	41	9	66.7	10
Finlayson city, Pine County	192	109	48.4	46.8	93	14.0	80	66.3	6.3	2.5	104	60	38	10	60.0	3
Finlayson township, Pine County	285	141	51.2	38.3	146	10.3	130	83.1	11.5	–	162	115	83	22	40.9	19
Fisher city, Polk County	292	151	59.2	43.7	171	2.9	167	80.8	7.2	–	185	129	90	22	68.2	21
Fisher township, Polk County	122	64	75.4	65.6	92	2.2	90	58.9	2.2	–	100	59	43	12	100.0	23
Fish Lake township, Chisago County	864	421	66.0	56.8	570	8.4	507	93.7	22.1	.6	616	421	311	74	64.9	65
Fleming township, Aitkin County	222	113	53.2	46.0	118	7.6	109	78.0	7.3	–	149	94	50	11	36.4	7
Fleming township, Pine County	57	27	80.7	81.5	46	6.5	41	87.8	14.6	–	46	22	14	2	100.0	2
Flensburg city, Morrison County	161	86	57.1	55.8	92	8.7	82	80.5	29.3	2.4	89	63	49	9	100.0	11
Flom township, Norman County	176	79	56.8	57.0	100	2.0	98	58.2	7.1	–	144	80	44	8	100.0	9
Floodwood city, St. Louis County	466	253	51.9	42.7	242	13.2	195	69.2	14.4	–	261	169	115	31	58.1	26
Floodwood township, St. Louis County	278	151	62.6	53.6	174	17.8	143	82.5	10.5	–	188	122	79	14	71.4	11
Flora township, Renville County	162	85	59.9	43.5	97	6.2	89	59.6	7.9	–	118	80	57	22	68.2	15
Florence township, Goodhue County	905	461	68.0	59.9	611	3.3	582	88.3	12.2	–	686	550	388	67	68.7	56
Florence city, Lyon County	43	20	46.5	20.0	20	30.0	14	85.7	14.3	–	24	6	4	5	40.0	1
Florida township, Yellow Medicine County	108	58	58.3	43.1	63	7.9	58	65.5	–	–	81	60	46	9	77.8	13
Flowing township, Clay County	67	32	53.7	43.8	36	–	36	55.6	11.1	–	48	42	22	2	100.0	3
Foldahl township, Marshall County	94	43	55.3	51.2	52	23.1	37	83.8	24.3	–	68	34	17	3	100.0	5
Folden township, Otter Tail County	204	101	48.0	47.5	98	11.2	84	86.9	15.5	–	128	66	32	10	40.0	4
Foley city, Benton County	1 297	748	60.7	53.3	786	4.3	746	85.0	16.4	–	845	635	408	159	78.0	162
Folsom township, Traverse County	111	55	64.9	61.8	72	11.1	64	79.7	10.9	–	87	54	37	11	81.8	14
Forada city, Douglas County	113	50	66.4	62.0	75	13.3	63	98.4	6.3	–	80	71	56	14	78.6	17
Ford township, Kanabec County	124	58	66.9	58.6	83	7.2	77	83.1	31.2	–	91	59	44	10	60.0	6
Forest township, Becker County	60	33	16.7	6.1	10	–	10	40.0	–	–	33	14	10	–	–	–
Forest township, Rice County	649	307	74.1	62.9	481	6.0	440	88.0	15.0	–	518	414	319	48	62.5	44
Forest City township, Meeker County	465	222	69.2	64.0	322	3.1	312	78.2	6.7	–	357	284	181	36	88.9	44
Forest Lake city, Washington County	4 386	2 361	68.7	60.0	3 004	4.3	2 839	90.6	18.9	.3	3 214	2 479	1 759	428	73.1	467
Forest Lake township, Washington County	4 791	2 351	75.1	68.7	3 589	4.9	3 339	96.8	14.0	–	3 901	3 042	2 259	428	67.3	380
Foreston city, Mille Lacs County	258	131	69.4	64.9	179	5.0	168	78.0	9.5	–	191	138	94	35	54.3	28
Forest Prairie township, Meeker County	585	266	66.0	57.1	386	10.4	337	84.0	20.5	–	420	301	192	65	80.0	84
Forestville township, Fillmore County	306	147	63.7	52.4	195	1.0	187	74.3	15.5	–	224	158	113	21	76.2	23
Fork township, Marshall County	26	16	46.2	25.0	12	16.7	10	60.0	20.0	–	12	8	6	–	–	–
Fortier township, Yellow Medicine County	83	38	77.1	68.4	64	6.3	60	41.7	6.7	–	63	45	31	11	100.0	14
Fort Ripley city, Crow Wing County	84	35	85.7	71.4	72	4.2	69	95.7	65.2	–	77	70	42	9	77.8	4
Fort Ripley township, Crow Wing County	264	147	49.2	35.4	130	15.4	110	100.0	20.0	–	157	108	95	42	40.5	21
Fort Snelling unorg., Hennepin County	85	6	12.9	100.0	11	–	11	54.5	–	–	26	20	11	–	–	–
Fosston city, Polk County	1 203	669	45.9	38.3	552	4.7	524	79.2	9.0	.4	679	445	304	73	72.6	60
Fossum township, Norman County	158	65	67.7	56.9	107	18.7	87	52.9	4.6	–	114	79	61	16	87.5	22
Foster township, Big Stone County	110	59	70.9	61.0	78	7.7	71	59.2	2.8	–	80	42	38	7	42.9	2
Foster township, Faribault County	230	110	60.0	43.6	138	2.9	134	54.5	10.4	–	161	121	88	16	37.5	8
Fountain city, Fillmore County	248	122	78.6	69.7	195	3.6	184	85.9	15.8	–	200	173	100	18	94.4	23
Fountain township, Fillmore County	230	109	65.7	58.7	151	.7	150	64.0	6.0	–	167	133	93	18	55.6	17
Fountain Prairie township, Pipestone County	156	77	65.4	45.5	102	–	99	45.5	14.1	–	128	100	74	10	30.0	5
Foxhome city, Wilkin County	119	69	72.3	60.9	86	8.1	76	90.8	22.4	–	92	77	47	14	78.6	12
Foxhome township, Wilkin County	110	44	55.5	25.0	61	9.8	51	52.9	5.9	–	80	58	39	4	–	–
Fox Lake township, Martin County	200	93	73.0	48.4	146	7.5	135	72.6	10.4	2.2	155	112	74	37	43.2	24
Framnas township, Stevens County	226	108	74.3	61.1	168	1.2	163	71.8	4.9	–	183	141	105	17	58.8	13
Franconia township, Chisago County	862	390	56.1	52.3	484	8.1	443	81.7	8.8	1.4	653	462	341	65	60.0	57
Frankford township, Mower County	279	142	74.9	67.6	209	4.3	200	84.0	20.0	–	230	184	128	30	86.7	42
Frankfort township, Wright County	1 973	942	79.1	71.7	1 560	2.1	1 511	90.6	14.8	–	1 687	1 383	1 061	224	71.4	248
Franklin city, Renville County	335	180	57.3	50.6	192	2.6	185	76.8	5.4	–	227	167	113	28	57.1	26
Franklin city, St. Louis County	22	12	36.4	25.0	8	25.0	6	100.0	–	–	8	–	–	3	100.0	2
Franklin township, Wright County	1 954	936	77.9	71.2	1 523	4.7	1 411	87.3	17.2	–	1 643	1 240	861	174	82.8	197
Fraser township, Martin County	256	113	72.7	61.9	186	5.4	176	65.9	5.1	–	206	157	113	27	55.6	17
Frazee city, Becker County	869	473	52.0	42.1	451	8.2	401	81.8	17.0	–	481	335	246	65	52.3	71
Fredenberg township, St. Louis County	549	264	71.4	60.6	390	5.6	370	86.8	14.3	.5	425	330	248	40	45.0	23

TIPSII [UPF] GPH527 CENSUS90 7158260O 08/03/92 2:43 PM MACHINE: C DATA:CENSUS90S*PH5TIPSDA27. 07/31/92 15:34:18 TAPE: NONE FRAME: 62
TSF:CENSUS90*92. 07/31/92 15:35:47 UTF:CENSUS90*93. 07/31/92 15:35:47 META:CENSUS90S*PH5T7-827. 07/31/92 15:43:20

Table 6. Employment Status and Journey to Work Characteristics: 1990—Con.

[Data based on sample and subject to sampling variability, see text. For definitions of terms and meanings of symbols, see text]

State County Place and [In Selected States] County Subdivision	Persons 16 years and over															
			Labor force								Worked in 1989			Females with own children under 6 years		
			Percent in labor force		Civilian labor force		Workers					Worked 40 or more weeks in 1989				
								Means of transportation to work								
	Total	Female	Total	Female	Total	Percent unemployed	Total	Percent using car, truck, or van	Percent in carpools	Percent using public transportation	Total	Total	Usually worked 35 or more hours per week, 50 to 52 weeks	Total	Percent in labor force	Own children under 6 years in families and subfamilies, all parents in household in labor force
PLACE AND COUNTY SUBDIVISION—Con.																
Freeborn city, Freeborn County	222	118	68.5	66.9	152	9.2	136	75.7	7.4	–	164	124	81	24	91.7	35
Freeborn township, Freeborn County	260	129	64.6	51.2	168	2.4	164	65.9	6.1	–	209	155	107	10	40.0	13
Freedom township, Waseca County	312	138	67.0	53.6	209	1.9	203	66.5	8.4	–	242	184	138	22	72.7	14
Freeland township, Lac qui Parle County	139	60	65.5	66.7	91	3.3	88	60.2	8.0	–	112	76	46	11	100.0	20
Freeman township, Freeborn County	431	196	65.4	49.0	282	6.7	263	86.3	9.5	1.5	305	239	162	36	61.1	32
Freeport city, Stearns County	395	219	61.0	53.0	241	5.8	227	70.5	13.2	.9	257	205	119	34	82.4	52
Fremont township, Winona County	283	136	71.7	57.4	203	3.0	195	55.4	11.8	–	234	192	137	36	75.0	39
French township, St. Louis County	380	185	68.7	62.2	261	4.2	250	93.6	18.8	–	264	207	160	13	69.2	10
French Lake township, Wright County	680	326	62.6	56.1	426	7.3	389	85.1	15.2	–	476	341	213	49	61.2	51
Friberg township, Otter Tail County	457	200	64.1	61.0	293	6.8	271	86.7	12.9	–	337	285	214	47	68.1	41
Fridley city, Anoka County	22 517	11 584	77.5	70.1	17 443	4.9	16 264	91.3	10.1	3.4	18 541	14 808	10 590	1 589	67.7	1 428
Friendship township, Yellow Medicine County	171	81	67.8	61.7	116	–	114	63.2	3.5	–	129	93	65	17	70.6	14
Frohn township, Beltrami County	805	394	65.7	59.4	528	5.5	486	87.4	7.0	1.9	593	420	321	94	53.2	59
Frost city, Faribault County	177	98	49.7	40.8	88	6.8	79	86.1	17.7	–	110	67	51	8	62.5	6
Fulda city, Murray County	949	533	48.1	38.8	456	5.3	423	86.3	19.6	–	567	423	279	57	70.2	73
Funkley city, Beltrami County	13	7	30.8	28.6	4	–	4	100.0	–	–	8	6	2	2	–	–
Gail Lake township, Crow Wing County	72	35	69.4	60.0	50	12.0	44	95.5	20.5	–	51	34	19	4	100.0	6
Galena township, Martin County	199	90	64.3	55.6	126	–	128	64.8	9.4	–	139	117	83	21	81.0	28
Gales township, Redwood County	117	56	59.8	39.3	70	–	70	45.7	8.6	–	76	60	45	15	53.3	7
Garden township, Polk County	204	85	59.3	56.5	121	4.1	116	84.5	2.6	–	170	102	72	21	100.0	33
Garden City township, Blue Earth County	513	245	72.3	63.3	371	4.0	347	86.7	8.9	–	414	300	208	26	76.9	41
Garfield city, Douglas County	145	66	71.0	68.2	103	8.7	94	84.0	12.8	–	114	80	51	16	87.5	22
Garfield township, Lac qui Parle County	136	66	66.9	65.2	91	–	89	70.8	9.0	–	109	75	50	27	88.9	36
Garfield township, Polk County	299	142	69.6	64.1	208	1.9	202	74.3	15.3	–	247	173	99	19	100.0	25
Garnes township, Red Lake County	125	58	68.0	51.7	85	17.6	70	72.9	12.9	–	98	55	46	12	58.3	10
Garrison city, Crow Wing County	117	53	37.6	34.0	44	29.5	31	67.7	19.4	–	70	20	11	17	35.3	9
Garrison township, Crow Wing County	397	186	53.4	45.7	212	12.3	178	78.7	18.0	2.8	254	154	100	28	50.0	18
Garvin city, Lyon County	120	72	64.2	52.8	77	16.9	64	96.9	21.9	–	84	46	26	11	72.7	5
Gary city, Norman County	138	62	63.0	56.5	87	8.0	77	64.9	6.5	–	89	60	40	8	75.0	7
Gaylord city, Sibley County	1 466	788	63.4	56.6	928	4.4	881	82.9	15.4	–	1 043	768	532	118	83.9	144
Gem Lake city, Ramsey County	314	153	76.8	69.9	241	1.7	237	87.3	16.5	2.1	260	195	142	32	56.3	18
Geneva city, Freeborn County	324	176	68.2	54.0	221	2.7	211	82.9	12.3	–	243	174	130	28	67.9	24
Geneva township, Freeborn County	331	164	58.9	43.9	195	8.7	176	76.7	3.4	–	228	161	108	38	57.9	27
Gennessee township, Kandiyohi County	337	168	70.6	65.5	238	6.7	220	80.9	7.7	–	260	202	137	30	93.3	37
Genola city, Morrison County	65	27	81.5	85.2	53	7.5	49	83.7	32.7	–	51	37	17	7	100.0	17
Gentilly township, Polk County	249	115	62.7	61.7	156	9.6	137	87.6	18.2	–	195	112	76	10	40.0	6
Georgetown city, Clay County	72	34	55.6	47.1	40	–	40	95.0	27.5	–	52	27	22	6	66.7	5
Georgetown township, Clay County	138	66	67.4	50.0	91	2.2	86	90.7	14.0	–	110	82	50	12	66.7	7
Germania township, Todd County	311	142	64.6	54.2	201	2.0	197	41.1	4.6	–	242	186	127	30	60.0	32
Germantown township, Cottonwood County	198	92	62.1	50.0	123	–	123	48.0	1.6	.8	142	116	93	14	71.4	17
Gervais township, Red Lake County	192	83	67.7	55.4	130	14.6	107	66.4	6.5	–	141	96	77	21	47.6	9
Getty township, Stearns County	280	127	71.1	60.6	199	2.0	195	38.5	2.1	–	217	178	122	33	72.7	29
Gheen unorg., St. Louis County	8	2	–	–	–	–	–	–	–	–	–	–	–	–	–	–
Ghent city, Lyon County	204	104	75.0	71.2	150	6.7	143	80.4	7.7	–	163	120	92	22	86.4	29
Gibbon city, Sibley County	576	313	56.3	49.8	324	1.2	318	78.9	13.8	–	383	254	170	42	78.6	43
Gilbert city, St. Louis County	1 505	786	51.4	39.9	774	9.3	700	85.7	21.1	.4	811	596	429	104	51.9	59
Gilchrist township, Pope County	157	74	54.8	39.2	86	–	83	55.4	14.5	–	111	75	61	10	30.0	8
Gillford township, Wabasha County	324	151	76.9	70.2	249	2.4	243	67.5	10.7	–	270	230	167	35	82.9	52
Gilman city, Benton County	136	75	61.8	52.0	84	13.1	73	83.6	13.7	–	85	71	59	12	75.0	8
Gilmanton township, Benton County	524	252	71.2	65.1	373	7.2	340	79.1	9.4	–	402	312	214	41	56.1	28
Girard township, Otter Tail County	439	209	51.0	41.6	224	9.8	199	86.9	12.6	–	247	177	121	18	61.1	17
Glasgow township, Wabasha County	214	103	74.8	63.1	160	2.5	156	74.4	12.8	–	169	139	103	27	55.6	32
Glen township, Aitkin County	277	134	52.3	53.7	145	–	145	84.8	20.0	–	160	123	106	8	100.0	11
Glencoe city, McLeod County	3 560	1 885	67.2	59.6	2 387	2.3	2 306	87.6	15.9	.6	2 621	1 979	1 407	259	72.2	275
Glencoe township, McLeod County	467	231	79.0	73.2	369	.8	361	77.8	12.2	–	392	309	227	35	85.7	37
Glendorado township, Benton County	536	261	70.7	59.4	379	3.4	363	80.2	12.1	–	406	310	213	34	67.6	26
Glenville city, Freeborn County	592	311	67.4	61.1	399	9.5	355	86.5	7.3	–	435	309	227	43	72.1	41
Glenwood city, Pope County	2 040	1 138	48.5	40.7	990	5.4	930	75.4	7.1	.5	1 121	813	546	141	65.2	137
Glenwood township, Pope County	636	311	67.1	62.4	427	5.4	396	82.8	7.6	–	468	330	230	43	69.8	48
Glyndon city, Clay County	596	306	72.0	65.7	426	10.3	368	87.5	10.3	–	454	291	192	58	72.4	60

TIPSII [UPF] GPH527 CENSUS90 7158260O 08/03/92 2:43 PM MACHINE: C DATA:CENSUS90S*PH5TPSDA27. 07/31/92 15:34:18 TAPE: NONE FRAME: 63
TSF:CENSUS90*92. 07/31/92 15:35:47 UTF:CENSUS90*93. 07/31/92 15:35:47 META:CENSUS90S*PH5T7-827. 07/31/92 15:43:20

Table 6. **Employment Status and Journey to Work Characteristics: 1990**—Con.

[Data based on sample and subject to sampling variability, see text. For definitions of terms and meanings of symbols, see text]

State County Place and [In Selected States] County Subdivision	Persons 16 years and over															Own children under 6 years in families and subfamilies, all parents in household in labor force
			Labor force								Worked in 1989			Females with own children under 6 years		
			Percent in labor force		Civilian labor force		Workers					Worked 40 or more weeks in 1989				
								Means of transportation to work								
	Total	Female	Total	Female	Total	Percent unemployed	Total	Percent using car, truck, or van	Percent in carpools	Percent using public transportation	Total	Total	Usually worked 35 or more hours per week, 50 to 52 weeks	Total	Percent in labor force	
PLACE AND COUNTY SUBDIVISION—Con.																
Glyndon township, Clay County	241	109	69.7	63.3	165	3.6	162	83.3	9.3	1.2	196	125	82	13	84.6	15
Gnesen township, St. Louis County	853	416	63.9	59.9	543	9.2	480	96.3	11.7	–	583	442	321	63	74.6	59
Godfrey township, Polk County	211	104	56.9	43.3	120	7.5	111	79.3	1.8	1.8	141	100	66	23	47.8	14
Golden Valley city, Hennepin County	17 185	9 091	69.1	61.8	11 865	2.9	11 305	88.8	9.2	3.9	12 846	10 181	7 176	1 093	75.8	1 141
Golden Valley township, Roseau County	124	54	66.1	66.7	82	6.1	77	92.2	46.8	–	98	63	40	17	70.6	15
Gonvick city, Clearwater County	245	111	51.4	36.9	126	39.7	76	75.0	11.8	–	151	72	39	13	53.8	17
Good Hope township, Itasca County	118	53	41.5	37.7	49	14.3	40	82.5	12.5	–	71	38	18	4	50.0	2
Good Hope township, Norman County	45	19	68.9	63.2	31	6.5	29	93.1	–	–	34	25	11	8	75.0	13
Goodhue city, Goodhue County	395	218	59.2	50.9	232	2.6	224	77.2	10.3	–	273	206	145	34	61.8	31
Goodhue township, Goodhue County	465	216	73.1	65.3	338	5.6	321	63.6	5.0	–	374	301	204	41	85.4	55
Goodland township, Itasca County	322	162	56.5	48.1	182	11.5	161	92.5	6.8	–	206	135	94	14	85.7	18
Goodridge city, Pennington County	101	48	41.6	33.3	42	4.8	37	83.8	27.0	–	48	29	21	–	–	2
Goodridge township, Pennington County	41	15	56.1	60.0	23	8.7	20	100.0	10.0	–	31	24	10	5	100.0	5
Good Thunder city, Blue Earth County	390	216	65.1	52.3	254	4.7	240	89.2	14.6	–	286	211	151	60	63.3	57
Goodview city, Winona County	2 173	1 084	79.0	74.4	1 716	3.1	1 644	91.9	15.8	1.4	1 753	1 462	1 098	210	87.1	219
Goose Prairie township, Clay County	138	66	65.2	59.1	89	12.4	79	75.9	22.8	–	109	66	53	12	83.3	17
Gordon township, Todd County	467	216	65.5	56.9	306	5.9	285	63.2	4.9	–	343	253	169	22	68.2	19
Gorman township, Otter Tail County	270	113	67.0	60.2	181	3.9	168	85.7	10.7	–	213	150	110	22	100.0	33
Gorton township, Grant County	59	30	55.9	43.3	33	18.2	25	48.0	12.0	–	49	34	22	6	100.0	9
Gould township, Cass County	151	72	40.4	33.3	61	19.7	49	87.8	28.6	–	61	36	19	6	66.7	2
Grace township, Chippewa County	137	63	60.6	50.8	83	2.4	81	65.4	12.3	–	109	72	53	6	33.3	3
Graceville city, Big Stone County	546	313	58.2	50.2	318	3.1	308	64.0	.3	.6	368	251	156	38	81.6	36
Graceville township, Big Stone County	112	56	83.0	80.4	93	2.2	80	73.8	13.8	–	99	85	26	1	–	–
Grafton township, Sibley County	212	101	71.7	55.4	152	4.6	144	63.9	12.5	–	164	125	102	17	35.3	10
Graham township, Benton County	384	174	66.9	52.3	255	2.0	249	64.7	7.6	–	273	231	171	43	58.1	35
Graham Lakes township, Nobles County	185	97	60.0	42.3	111	–	111	54.1	5.4	–	136	113	82	17	58.8	17
Granada city, Martin County	263	137	61.6	61.3	162	3.1	155	89.0	20.6	–	192	136	84	17	88.2	24
Granby township, Nicollet County	165	79	78.2	64.6	129	2.3	126	61.1	9.5	–	140	115	90	24	62.5	21
Grand Forks township, Polk County	167	85	58.7	54.1	98	2.0	92	87.0	7.6	–	115	90	65	9	100.0	10
Grand Lake township, St. Louis County	1 793	827	64.6	60.6	1 155	7.8	1 041	94.8	10.9	.5	1 319	916	613	128	68.0	105
Grand Marais city, Cook County	929	508	62.2	54.3	577	10.4	502	77.3	13.9	–	639	454	300	65	61.5	49
Grand Meadow city, Mower County	730	396	59.5	50.0	434	2.5	415	81.7	17.3	–	469	364	281	60	78.3	71
Grand Meadow township, Mower County	244	119	74.2	68.1	181	5.5	168	85.1	13.7	–	197	148	104	20	80.0	23
Grand Plain township, Marshall County	62	29	61.3	41.4	38	2.6	37	45.9	–	5.4	46	29	20	5	20.0	2
Grand Portage unorg., Cook County	248	116	72.6	68.1	180	22.8	127	87.4	32.3	–	187	108	66	21	85.7	14
Grand Prairie township, Nobles County	188	89	69.7	64.0	131	3.1	127	48.8	7.1	–	145	122	80	14	100.0	19
Grand Rapids city, Itasca County	6 070	3 389	54.5	46.4	3 302	8.6	3 014	85.2	11.5	1.2	3 617	2 540	1 644	462	67.7	428
Grand Rapids township, Itasca County	8 806	4 754	57.8	49.3	5 077	9.4	4 559	87.4	10.9	1.1	5 532	3 947	2 634	726	66.5	620
Grandview township, Lyon County	220	107	73.6	62.6	162	11.7	143	67.1	2.8	–	181	136	109	22	68.2	19
Grange township, Pipestone County	182	83	71.4	68.7	130	3.8	121	74.4	6.6	.8	138	101	74	14	85.7	12
Granite township, Morrison County	306	145	71.6	57.9	215	9.3	197	57.9	11.7	–	241	171	136	47	61.7	37
Granite Falls township, Chippewa County	198	100	68.7	63.0	136	.7	133	88.7	3.8	–	151	109	80	15	73.3	17
Granite Falls city	2 362	1 265	58.5	50.7	1 382	4.2	1 316	82.5	16.5	1.2	1 634	1 022	676	175	73.1	159
Chippewa County	538	276	58.4	48.2	314	.6	310	88.4	30.0	1.6	362	215	163	65	66.2	42
Yellow Medicine County	1 824	989	58.6	51.4	1 068	5.2	1 006	80.7	12.3	1.1	1 272	807	513	110	77.3	117
Granite Ledge township, Benton County	387	181	68.5	63.5	265	15.1	225	75.1	12.0	.9	280	191	114	37	64.9	30
Granite Rock township, Redwood County	182	76	67.6	59.2	123	4.9	117	58.1	8.5	–	145	103	82	13	84.6	14
Grant township, Washington County	2 822	1 374	77.5	68.4	2 186	3.7	2 051	93.8	10.8	1.4	2 325	1 878	1 288	191	74.9	248
Grant Valley township, Beltrami County	748	378	70.5	65.9	527	9.9	470	90.9	15.7	1.5	575	422	309	74	51.4	48
Granville township, Kittson County	77	36	66.2	55.6	51	3.9	49	73.5	10.2	–	59	39	27	4	100.0	5
Grass Lake township, Kanabec County	646	290	74.8	71.4	483	10.8	409	87.5	13.4	–	507	354	260	43	65.1	45
Grasston city, Kanabec County	87	35	55.2	42.9	48	20.8	38	86.8	39.5	–	56	31	17	11	63.6	9
Grattan township, Itasca County	45	23	42.2	21.7	19	10.5	17	64.7	–	–	27	12	2	–	–	–
Gray township, Pipestone County	199	95	64.8	60.0	129	1.6	125	68.8	4.8	–	147	108	81	22	50.0	14
Great Bend township, Cottonwood County	507	246	64.7	54.1	328	4.0	301	87.7	9.3	–	381	293	186	37	64.9	37
Great Scott township, St. Louis County	471	227	60.5	51.1	285	7.7	256	94.1	9.4	–	305	222	158	29	37.9	17
Greenbush township, Mille Lacs County	766	379	68.4	60.9	522	6.7	484	93.4	20.9	.4	572	430	320	62	82.3	64
Greenbush city, Roseau County	601	322	55.4	48.4	333	5.4	315	67.6	20.0	7.3	388	275	198	53	64.2	48
Greenfield city, Hennepin County	1 036	510	80.3	74.3	832	3.6	788	90.9	13.8	.1	875	702	517	80	68.8	91
Greenfield township, Wabasha County	829	406	61.2	56.7	507	4.9	473	91.1	20.9	–	573	421	266	65	83.1	71
Green Isle city, Sibley County	192	110	59.4	52.7	114	5.3	108	90.7	20.4	–	117	93	63	9	77.8	11
Green Isle township, Sibley County	454	217	69.4	60.4	315	1.9	304	65.8	7.2	–	344	266	184	39	84.6	37
Green Lake township, Kandiyohi County	977	463	77.1	70.6	753	3.1	727	92.4	14.7	–	811	624	421	63	88.9	83
Greenleaf township, Meeker County	488	240	70.3	63.8	343	2.0	334	85.3	6.6	–	381	300	232	39	87.2	41

TIPSII [UPF] GPH527 CENSUS90 7158260O 08/03/92 2:43 PM MACHINE: C DATA:CENSUS90S*PH5TPSDA27. 07/31/92 15:34:18 TAPE: NONE FRAME: 64
TSF:CENSUS90*92. 07/31/92 15:35:47 UTF:CENSUS90*93. 07/31/92 15:35:47 META:CENSUS90S*PH5T7-827. 07/31/92 15:43:20

Table 6. Employment Status and Journey to Work Characteristics: 1990—Con.

[Data based on sample and subject to sampling variability, see text. For definitions of terms and meanings of symbols, see text]

State County Place and [In Selected States] County Subdivision	Persons 16 years and over															
			Labor force								Worked in 1989			Females with own children under 6 years		
			Percent in labor force		Civilian labor force		Workers					Worked 40 or more weeks in 1989				
								Means of transportation to work								
	Total	Female	Total	Female	Total	Percent unemployed	Total	Percent using car, truck, or van	Percent in carpools	Percent using public transportation	Total	Total	Usually worked 35 or more hours per week, 50 to 52 weeks	Total	Percent in labor force	Own children under 6 years in families and subfamilies, all parents in household in labor force
PLACE AND COUNTY SUBDIVISION—Con.																
Green Meadow township, Norman County	90	37	65.6	48.6	59	–	59	52.5	–	–	74	44	38	3	–	–
Green Prairie township, Morrison County	479	229	70.8	61.1	334	8.1	312	93.9	16.3	–	365	270	197	38	71.1	50
Greenvale township, Dakota County	526	233	77.0	70.8	405	2.7	385	85.2	13.8	–	443	370	282	42	73.8	39
Green Valley township, Becker County	203	87	65.5	58.6	133	7.5	123	60.2	14.6	–	156	103	65	19	73.7	19
Greenwald city, Stearns County	175	95	61.7	55.8	108	1.9	104	70.2	14.4	–	113	94	54	8	100.0	15
Greenway township, Itasca County	1 492	759	49.0	41.6	728	10.9	641	86.7	15.6	1.2	824	534	383	110	55.5	78
Greenwood township, Clearwater County	63	28	58.7	42.9	37	13.5	29	37.9	–	–	48	13	7	7	71.4	6
Greenwood township, St. Louis County	493	238	59.4	59.7	289	4.5	273	85.7	26.0	–	332	218	173	19	84.2	14
Greenwood city, Hennepin County	499	241	77.0	70.5	384	4.2	355	89.3	10.1	1.7	414	325	239	33	81.8	40
Gregory township, Mahnomen County	79	31	48.1	61.3	38	5.3	36	72.2	5.6	–	65	30	16	7	100.0	6
Grey Cloud Island township, Washington County	341	173	65.1	50.9	222	11.7	193	87.6	16.6	1.0	219	163	118	18	83.3	15
Grey Eagle city, Todd County	252	138	54.0	46.4	136	–	132	68.9	18.2	–	158	122	89	24	79.2	19
Grey Eagle township, Todd County	349	173	55.6	49.1	194	4.6	182	78.6	19.2	–	221	157	122	40	65.0	24
Grimstad township, Roseau County	124	63	74.2	69.8	92	5.4	85	81.2	28.2	–	97	75	57	11	72.7	12
Grove township, Stearns County	417	199	78.2	70.9	326	7.4	300	54.3	5.0	–	350	271	170	46	67.4	57
Grove City city, Meeker County	425	219	71.5	62.6	304	6.3	282	78.4	7.4	–	322	237	149	32	87.5	37
Grove Lake township, Pope County	213	102	64.3	60.8	137	7.3	127	74.0	3.9	4.7	161	129	76	9	55.6	5
Grove Park township, Polk County	212	105	49.5	37.1	105	11.4	90	75.6	12.2	3.3	116	61	37	9	44.4	2
Grygla city, Marshall County	178	89	50.6	44.9	90	6.7	81	56.8	19.8	–	106	59	33	16	68.8	10
Gully city, Polk County	88	43	45.5	44.2	37	8.1	37	70.3	18.9	–	60	30	18	4	50.0	11
Gully township, Polk County	93	47	52.7	38.3	49	14.3	40	65.0	–	–	64	27	17	4	50.0	2
Guthrie township, Hubbard County	264	124	69.3	62.1	183	4.9	168	82.1	7.7	–	189	125	85	11	45.5	9
Hackensack city, Cass County	189	106	33.9	27.4	64	9.4	58	84.5	19.0	–	80	58	47	8	62.5	4
Hadley city, Murray County	99	50	59.6	60.0	59	10.2	50	96.0	14.0	–	70	48	26	5	60.0	5
Hagali township, Beltrami County	157	75	60.5	41.3	95	6.3	87	82.8	20.7	–	95	76	66	11	27.3	3
Hagen township, Clay County	137	68	71.5	66.2	98	6.1	92	73.9	9.8	–	106	73	43	12	100.0	18
Halden township, St. Louis County	84	45	56.0	51.1	45	4.4	40	95.0	17.5	–	49	37	22	8	37.5	2
Hale township, McLeod County	697	330	69.7	60.0	486	2.9	460	73.5	13.7	–	520	411	306	56	55.4	44
Hallock city, Kittson County	1 002	553	55.7	44.7	558	3.4	528	77.3	8.7	–	672	479	341	85	71.8	68
Hallock township, Kittson County	94	47	71.3	68.1	67	10.4	58	84.5	8.6	–	75	55	31	9	100.0	17
Halma city, Kittson County	50	23	62.0	65.2	31	12.9	26	84.6	50.0	–	35	18	13	3	100.0	2
Halstad city, Norman County	517	288	47.0	37.2	243	2.9	234	70.1	5.1	–	304	220	156	21	81.0	19
Halstad township, Norman County	137	67	68.6	53.7	94	3.2	91	80.2	6.6	–	108	69	49	15	73.3	18
Hamburg city, Carver County	373	195	67.6	59.5	252	2.4	246	91.5	24.0	–	269	203	157	16	87.5	20
Hamden township, Becker County	150	77	61.3	48.1	92	7.6	83	84.3	3.6	–	111	72	58	6	66.7	9
Ham Lake city, Anoka County	6 178	2 986	81.0	71.1	4 998	6.1	4 612	94.0	12.1	1.4	5 265	4 211	3 185	632	69.1	651
Hamlin township, Lac qui Parle County	127	58	70.1	60.3	89	4.5	85	68.2	4.7	–	103	70	49	10	80.0	11
Hammer township, Yellow Medicine County	282	146	41.8	37.7	118	14.4	98	53.1	7.1	–	154	110	70	23	56.5	11
Hammond township, Polk County	81	40	50.6	42.5	41	–	41	82.9	4.9	–	61	26	14	2	100.0	4
Hammond city, Wabasha County	135	70	71.1	67.1	96	3.1	93	92.5	32.3	–	108	84	48	10	70.0	11
Hampden township, Kittson County	42	20	71.4	60.0	30	–	30	90.0	6.7	–	37	25	20	5	100.0	6
Hampton city, Dakota County	240	114	74.6	62.3	179	11.2	154	84.4	10.4	–	188	149	92	36	75.0	36
Hampton township, Dakota County	592	295	76.0	64.7	450	3.6	418	88.5	9.1	–	497	374	257	76	73.7	68
Hamre township, Beltrami County	25	11	44.0	27.3	11	27.3	8	75.0	–	–	19	11	5	–	–	–
Hancock township, Carver County	249	105	69.5	64.8	173	5.2	164	70.7	7.9	–	195	152	114	22	81.8	22
Hancock city, Stevens County	556	293	57.6	49.8	320	7.2	292	81.2	11.3	–	376	230	142	36	69.4	35
Hangaard township, Clearwater County	18	9	88.9	77.8	16	–	16	18.8	–	–	16	16	14	–	–	–
Hanley Falls city, Yellow Medicine County	199	100	50.8	45.0	101	6.9	93	83.9	17.2	–	107	74	41	11	63.6	13
Hanover city	553	263	78.7	69.2	435	1.8	422	87.0	9.5	.5	463	367	277	68	70.6	61
Hennepin County	187	91	82.4	73.6	154	1.9	149	79.2	8.7	–	163	133	107	19	73.7	17
Wright County	366	172	76.8	66.9	281	1.8	273	91.2	9.9	.7	300	234	170	49	69.4	44
Hanska city, Brown County	354	180	63.3	51.1	224	2.7	214	80.4	6.5	–	246	180	134	25	76.0	24
Hansonville township, Lincoln County	108	51	79.6	72.5	86	–	83	69.9	12.0	–	96	80	65	7	71.4	8
Hantho township, Lac qui Parle County	97	52	61.9	57.7	60	–	60	63.3	8.3	–	70	38	30	8	75.0	9
Harding city, Morrison County	65	28	53.8	46.4	35	–	35	54.3	5.7	–	35	29	19	2	100.0	1
Hardwick city, Rock County	173	87	59.0	51.7	102	2.9	99	86.9	22.2	–	122	79	54	19	68.4	10
Harmony city, Fillmore County	862	479	55.6	45.9	478	3.6	456	78.5	14.0	–	543	380	218	38	71.1	42
Harmony township, Fillmore County	304	149	69.7	55.0	212	4.7	200	58.5	9.5	–	233	179	133	25	56.0	29
Harris city, Chisago County	582	290	65.5	55.5	381	9.4	338	92.6	13.6	–	422	293	197	46	69.6	50
Harris township, Itasca County	2 122	1 056	67.1	58.1	1 423	8.3	1 277	90.4	7.6	.9	1 532	1 046	779	147	50.3	105
Harrison township, Kandiyohi County	404	191	67.6	58.1	273	5.1	259	78.8	7.7	–	302	220	157	38	68.4	29
Hart township, Winona County	300	145	52.7	47.6	158	3.2	151	57.6	5.3	–	185	140	105	13	69.2	11

TIPSII [UPF] GPH527 CENSUS90 7158260O 08/03/92 2:43 PM MACHINE: C DATA:CENSUS90S*PH5TIPSDA27. 07/31/92 15:34:18 TAPE: NONE FRAME: 65
TSF:CENSUS90*92. 07/31/92 15:35:47 UTF:CENSUS90*93. 07/31/92 15:35:47 META:CENSUS90S*PH5T7-827. 07/31/92 15:43:20

Table 6. Employment Status and Journey to Work Characteristics: 1990—Con.

[Data based on sample and subject to sampling variability, see text. For definitions of terms and meanings of symbols, see text]

State County Place and [In Selected States] County Subdivision	Persons 16 years and over															
			Labor force								Worked in 1989			Females with own children under 6 years		
			Percent in labor force		Civilian labor force		Workers					Worked 40 or more weeks in 1989				
								Means of transportation to work								
	Total	Female	Total	Female	Total	Percent unemployed	Total	Percent using car, truck, or van	Percent in carpools	Percent using public transportation	Total	Total	Usually worked 35 or more hours per week, 50 to 52 weeks	Total	Percent in labor force	Own children under 6 years in families and subfamilies, all parents in household in labor force
PLACE AND COUNTY SUBDIVISION—Con.																
Hartford township, Todd County	434	206	65.4	55.8	284	2.1	278	71.2	5.4	–	324	250	204	31	67.7	30
Hart Lake township, Hubbard County	242	117	62.4	52.1	151	7.3	139	81.3	23.0	–	154	93	65	17	47.1	11
Hartland city, Freeborn County	219	115	60.7	55.7	131	12.2	116	87.1	16.4	–	150	112	80	15	53.3	10
Hartland township, Freeborn County	228	101	60.1	43.6	137	5.8	127	63.0	3.1	–	162	115	91	21	71.4	22
Harvey township, Meeker County	259	113	80.7	72.6	209	9.6	184	79.3	8.2	–	209	165	123	42	81.0	44
Hassan township, Hennepin County	1 402	682	81.2	72.9	1 138	5.0	1 063	89.9	10.9	.1	1 190	953	684	153	73.2	137
Hassan Valley township, McLeod County	564	266	75.5	67.3	426	.9	416	86.1	7.5	.5	466	359	257	48	77.1	47
Hastings city	11 409	5 748	72.9	67.3	8 307	5.2	7 767	91.4	16.4	1.8	9 023	6 989	4 955	1 098	75.4	1 092
Dakota County	11 409	5 748	72.9	67.3	8 307	5.2	7 767	91.4	16.4	1.8	9 023	6 989	4 955	1 098	75.4	1 092
Washington County	–	–	–	–	–	–	–	–	–	–	–	–	–	–	–	–
Hatfield city, Pipestone County	46	21	76.1	76.2	35	11.4	31	80.6	32.3	–	35	24	20	5	100.0	4
Haugen township, Aitkin County	121	62	37.2	27.4	45	8.9	41	95.1	29.3	–	57	36	22	10	50.0	6
Havana township, Steele County	474	221	74.5	69.7	353	4.8	329	81.2	9.1	–	389	281	228	45	86.7	58
Havelock township, Chippewa County	127	63	70.1	54.0	89	2.2	87	73.6	9.2	–	97	69	50	13	53.8	11
Haven township, Sherburne County	1 364	677	76.3	66.9	1 041	3.2	994	93.4	11.5	–	1 130	870	594	120	60.0	122
Haverhill township, Olmsted County	1 090	557	77.2	68.2	842	1.0	814	89.9	15.4	.9	914	722	521	117	63.2	85
Hawk Creek township, Renville County	168	74	60.7	41.9	102	4.9	97	66.0	7.2	–	118	76	67	10	30.0	11
Hawley city, Clay County	1 254	658	58.7	51.7	736	11.1	637	81.8	15.1	–	860	557	377	81	76.5	102
Hawley township, Clay County	269	129	75.1	66.7	202	7.4	185	87.0	17.3	–	237	174	124	33	78.8	33
Hay Brook township, Kanabec County	130	62	55.4	46.8	72	9.7	65	93.8	9.2	–	85	49	29	4	50.0	4
Hay Creek township, Goodhue County	482	227	74.1	63.9	357	2.5	342	83.0	8.2	–	388	313	230	51	86.3	61
Hayes township, Swift County	196	93	64.8	51.6	127	6.3	119	62.2	16.0	–	141	96	70	9	22.2	4
Hayfield city, Dodge County	968	526	59.7	53.2	578	2.4	557	77.0	12.0	–	639	464	309	78	83.3	86
Hayfield township, Dodge County	257	127	73.2	62.2	188	1.6	181	72.9	7.7	–	202	170	121	17	76.5	26
Hay Lake unorg., St. Louis County	83	33	74.7	66.7	62	16.1	52	92.3	19.2	–	60	44	36	9	44.4	6
Hayland township, Mille Lacs County	220	109	69.1	68.8	149	1.3	148	86.5	14.9	–	171	126	101	15	86.7	18
Hayward city, Freeborn County	196	103	59.7	51.5	117	6.0	105	79.0	3.8	–	135	108	77	11	90.9	17
Hayward township, Freeborn County	341	156	70.1	59.0	239	5.9	220	83.2	12.7	–	268	213	139	36	63.9	27
Hazel Run city, Yellow Medicine County	68	31	47.1	48.4	32	6.3	30	70.0	10.0	–	41	35	29	4	50.0	2
Hazel Run township, Yellow Medicine County	151	72	74.2	59.7	112	–	108	66.7	8.3	–	122	106	75	12	100.0	19
Hazelton township, Aitkin County	368	171	42.7	34.5	157	12.1	126	83.3	9.5	–	195	128	97	11	72.7	9
Hazelton township, Kittson County	85	40	45.9	45.0	39	7.7	36	50.0	11.1	–	66	26	17	2	–	–
Hector city, Renville County	874	467	60.2	53.7	526	5.5	490	79.2	14.7	.4	588	432	310	61	77.0	69
Hector township, Renville County	249	123	68.3	63.4	168	3.6	158	76.6	8.9	–	201	148	109	14	71.4	18
Hegbert township, Swift County	103	49	74.8	75.5	77	2.6	75	58.7	5.3	–	98	75	45	7	71.4	5
Hegne township, Norman County	40	17	47.5	41.2	19	–	18	66.7	–	–	31	21	18	3	–	–
Heidelberg city, Le Sueur County	66	36	74.2	80.6	49	18.4	40	90.0	12.5	–	51	28	21	3	100.0	–
Heier township, Mahnomen County	112	46	67.9	73.9	76	–	76	76.3	7.9	–	81	65	45	12	100.0	11
Height of Land township, Becker County	474	230	66.9	55.7	317	6.3	295	87.1	17.6	–	344	247	185	52	51.9	34
Heikkila Lake unorg., St. Louis County	982	473	61.2	45.7	601	11.0	512	86.9	13.3	–	631	439	345	66	42.4	43
Helen township, McLeod County	632	307	75.8	68.1	479	3.3	455	73.0	5.7	–	518	406	313	74	87.8	66
Helena township, Scott County	786	378	73.5	63.0	578	4.2	552	80.8	9.6	–	664	501	363	62	61.3	48
Helga township, Hubbard County	662	324	69.5	65.7	458	4.6	428	90.4	15.0	1.2	507	387	268	76	73.7	65
Helgeland township, Polk County	42	19	54.8	26.3	23	13.0	18	50.0	11.1	–	33	24	8	5	20.0	1
Henderson city, Sibley County	584	284	62.8	51.4	367	11.2	317	87.7	19.2	.6	402	277	209	40	60.0	42
Henderson township, Sibley County	417	201	72.7	65.2	303	5.0	284	79.2	8.5	1.4	343	269	198	36	75.0	33
Hendricks city, Lincoln County	579	333	40.4	33.3	234	3.4	226	76.1	10.2	–	277	198	119	22	68.2	26
Hendricks township, Lincoln County	210	102	69.5	64.7	146	–	146	61.6	10.3	2.1	162	135	92	16	87.5	16
Hendrickson township, Hubbard County	205	95	75.1	72.6	154	9.1	140	82.1	18.6	1.4	159	120	82	25	84.0	34
Hendrum city, Norman County	193	93	64.8	52.7	125	5.6	116	73.3	5.2	–	140	84	61	23	60.9	20
Hendrum township, Norman County	134	67	59.0	50.7	79	2.5	77	63.6	5.2	–	114	61	42	12	33.3	4
Henning city, Otter Tail County	616	360	42.4	36.1	261	12.3	228	71.5	12.3	–	314	204	106	27	77.8	31
Henning township, Otter Tail County	271	136	56.5	47.1	153	4.6	146	69.9	4.1	–	194	132	91	26	80.8	30
Henrietta township, Hubbard County	960	484	66.8	59.1	641	9.0	579	85.7	18.5	.5	725	491	329	70	65.7	72
Henriette city, Pine County	60	28	70.0	64.3	42	7.1	39	92.3	17.9	–	42	32	27	5	100.0	6
Henryville township, Renville County	161	78	61.5	51.3	99	–	97	66.0	5.2	–	114	86	57	21	66.7	22
Hereim township, Roseau County	178	80	73.6	71.3	131	5.3	122	75.4	22.1	7.4	147	94	63	11	63.6	6
Herman city, Grant County	374	199	59.9	57.3	224	4.5	209	69.4	4.3	–	266	161	79	19	73.7	19
Hermantown city, St. Louis County	5 226	2 289	60.2	60.3	3 128	7.4	2 841	94.7	10.2	.5	3 794	2 836	1 957	363	71.6	339
Heron Lake city, Jackson County	505	275	59.4	52.4	300	3.3	284	84.9	8.5	–	323	243	153	44	70.5	55
Heron Lake township, Jackson County	282	132	61.3	47.0	173	8.1	159	75.5	11.3	–	211	146	91	29	48.3	18

TIPSII [UPF] GPH527 CENSUS90 7158260O 08/03/92 2:43 PM MACHINE: C DATA:CENSUS90S*PH5TIPSDA27. 07/31/92 15:34:18 TAPE: NONE FRAME: 66
TSF:CENSUS90*92. 07/31/92 15:35:47 UTF:CENSUS90*93. 07/31/92 15:35:47 META:CENSUS90S*PH5T7-827. 07/31/92 15:43:20

Table 6. Employment Status and Journey to Work Characteristics: 1990—Con.

[Data based on sample and subject to sampling variability, see text. For definitions of terms and meanings of symbols, see text]

State County Place and [In Selected States] County Subdivision	Persons 16 years and over																Own children under 6 years in families and subfamilies, all parents in household in labor force
			Labor force								Worked in 1989			Females with own children under 6 years			
			Percent in labor force		Civilian labor force		Workers					Worked 40 or more weeks in 1989					
								Means of transportation to work									
	Total	Female	Total	Female	Total	Percent unemployed	Total	Percent using car, truck, or van	Percent in carpools	Percent using public transportation	Total	Total	Usually worked 35 or more hours per week, 50 to 52 weeks	Total	Percent in labor force	
PLACE AND COUNTY SUBDIVISION—Con.																	
Hersey township, Nobles County	199	89	65.3	55.1	130	3.1	123	70.7	8.1	–	142	104	76	19	42.1	14	
Hewitt city, Todd County	195	97	55.9	43.3	109	9.2	99	68.7	17.2	2.0	111	72	57	14	78.6	14	
Hibbing city, St. Louis County	14 062	7 545	55.8	46.5	7 825	7.9	7 080	88.4	13.8	.9	8 626	6 147	4 120	1 023	54.2	643	
Hickory township, Pennington County	73	28	52.1	42.9	38	7.9	35	48.6	20.0	–	50	39	31	8	37.5	7	
Higdem township, Polk County	94	37	70.2	59.5	66	10.6	57	75.4	10.5	–	73	46	28	10	50.0	9	
High Forest township, Olmsted County	713	328	77.8	70.4	552	2.9	534	86.0	8.8	.4	597	441	306	75	68.0	71	
Highland township, Wabasha County	290	131	72.1	57.3	209	1.4	206	59.2	9.7	–	222	191	130	39	61.5	36	
Highland Grove township, Clay County	226	97	66.4	57.7	150	5.3	142	85.2	28.9	–	174	130	85	24	83.3	37	
Highlanding township, Pennington County	131	61	35.9	27.9	47	8.5	41	92.7	19.5	–	84	54	30	10	30.0	5	
Highwater township, Cottonwood County	144	74	68.8	60.8	99	2.0	95	69.5	9.5	–	107	84	59	12	100.0	16	
Hill township, Kittson County	14	9	50.0	22.2	7	–	7	57.1	–	–	9	9	5	–	–	–	
Hill City city, Aitkin County	337	185	55.5	50.3	187	26.2	138	70.3	5.8	–	171	83	54	26	46.2	15	
Hill Lake township, Aitkin County	261	121	65.1	57.9	170	8.8	148	94.6	18.2	–	160	93	63	30	70.0	28	
Hillman township, Kanabec County	241	122	63.1	52.5	152	15.1	126	81.0	11.9	1.6	171	100	67	19	52.6	14	
Hillman city, Morrison County	41	18	56.1	44.4	22	13.6	20	85.0	25.0	–	25	22	17	–	–	–	
Hillman township, Morrison County	116	63	78.4	66.7	91	6.6	85	85.9	30.6	–	102	68	39	11	45.5	8	
Hill River township, Polk County	163	79	38.7	41.8	63	22.2	47	85.1	–	–	126	48	21	8	25.0	4	
Hills city, Rock County	466	259	53.0	49.4	247	5.7	226	76.5	21.2	–	261	191	127	41	85.4	42	
Hillsdale township, Winona County	737	332	70.8	70.5	520	7.3	472	91.1	15.9	.2	565	409	305	74	77.0	71	
Hilltop city, Anoka County	614	322	74.4	70.2	457	5.3	433	72.1	11.1	20.6	496	382	293	52	63.5	38	
Hinckley city, Pine County	691	378	57.3	49.5	396	7.1	364	81.0	10.2	–	439	353	197	61	77.0	49	
Hinckley township, Pine County	475	227	70.1	58.6	333	11.1	287	89.2	11.8	.7	361	268	192	50	56.0	38	
Hines township, Beltrami County	434	201	62.0	51.2	269	11.5	229	93.9	11.4	–	294	178	146	32	56.3	21	
Hiram township, Cass County	168	81	52.4	49.4	88	8.0	81	85.2	33.3	–	110	63	38	13	61.5	8	
Hitterdal city, Clay County	171	84	56.7	42.9	97	9.3	88	71.6	13.6	2.3	115	72	42	14	57.1	17	
Hobart township, Otter Tail County	503	250	57.7	48.0	290	2.1	279	80.3	9.7	.7	342	223	153	35	71.4	33	
Hodges township, Stevens County	179	81	69.8	48.1	125	.8	124	60.5	4.8	–	148	101	62	10	80.0	11	
Hoff township, Pope County	136	68	69.9	58.8	95	–	95	81.1	4.2	–	119	77	58	18	66.7	17	
Hoffman city, Grant County	452	233	47.6	44.6	215	3.7	205	70.7	7.3	–	256	185	128	29	75.9	28	
Hokah city, Houston County	468	267	65.6	61.8	307	6.8	278	87.1	14.4	1.8	326	254	157	61	75.4	56	
Hokah township, Houston County	386	185	71.2	57.8	275	.7	271	92.6	5.9	–	309	259	188	35	65.7	26	
Holden township, Goodhue County	316	142	72.5	57.7	229	5.2	211	67.3	13.7	–	254	181	124	18	88.9	30	
Holding township, Stearns County	772	364	68.9	54.7	532	3.2	510	69.8	15.9	–	564	454	335	92	67.4	108	
Holdingford city, Stearns County	412	235	57.8	55.7	238	5.5	223	75.8	17.9	–	257	184	133	33	87.9	46	
Holland township, Kandiyohi County	272	132	68.8	52.3	187	2.7	180	68.9	10.0	1.1	211	146	106	46	45.7	29	
Holland city, Pipestone County	179	88	48.0	40.9	86	3.5	81	79.0	7.4	–	93	63	47	10	80.0	13	
Hollandale city, Freeborn County	218	114	61.9	50.0	135	9.6	117	83.8	10.3	–	141	95	69	18	77.8	22	
Holloway city, Swift County	101	49	59.4	55.1	60	13.3	49	77.6	14.3	2.0	68	43	29	6	100.0	6	
Holly township, Murray County	136	61	67.6	50.8	92	–	89	58.4	14.6	–	102	81	45	12	33.3	8	
Hollywood township, Carver County	784	353	78.6	67.1	615	3.4	593	72.0	15.3	.5	642	511	377	64	76.6	54	
Holmes City township, Douglas County	458	221	63.1	57.5	286	14.3	245	80.8	4.5	–	331	234	150	31	67.7	20	
Holmesville township, Becker County	287	127	57.1	46.5	164	6.7	149	90.6	28.2	1.3	183	136	93	29	41.4	18	
Holst township, Clearwater County	284	133	66.9	59.4	190	16.8	158	88.0	25.3	–	212	125	78	12	50.0	6	
Holt township, Fillmore County	184	84	67.9	60.7	125	8.0	113	61.9	7.1	–	145	109	73	21	71.4	21	
Holt city, Marshall County	87	42	66.7	52.4	58	24.1	44	95.5	15.9	–	60	31	20	4	50.0	5	
Holt township, Marshall County	152	70	61.2	62.9	93	17.2	77	63.6	5.2	–	117	67	37	9	100.0	16	
Holy Cross township, Clay County	105	49	58.1	46.9	61	14.8	52	84.6	25.0	–	75	42	27	12	33.3	6	
Holyoke township, Carlton County	97	41	49.5	29.3	48	25.0	34	88.2	5.9	–	56	31	16	4	100.0	7	
Home township, Brown County	516	245	69.8	60.0	360	5.0	340	69.4	5.6	–	403	309	206	47	63.8	42	
Home Brook township, Cass County	152	72	66.4	61.1	101	17.8	81	72.8	3.7	–	122	63	45	12	83.3	11	
Home Lake township, Norman County	158	73	55.7	41.1	88	–	85	72.9	12.9	–	102	82	67	16	62.5	13	
Homer township, Winona County	925	460	79.9	67.8	739	4.9	701	91.9	18.8	–	795	632	452	58	79.3	60	
Homestead township, Otter Tail County	211	103	71.1	66.0	150	6.0	139	57.6	7.9	–	167	125	89	25	84.0	24	
Honner township, Redwood County	104	52	80.8	65.4	84	4.8	80	93.8	18.8	–	98	70	44	13	92.3	17	
Hope township, Lincoln County	213	110	72.3	57.3	154	7.8	140	67.1	10.0	–	166	120	74	30	63.3	31	
Hopkins city, Hennepin County	13 851	7 606	74.7	67.3	10 353	2.2	9 918	89.5	9.2	3.9	10 720	9 201	7 044	919	75.2	884	
Hornet township, Beltrami County	147	75	72.8	73.3	107	4.7	97	73.2	10.3	–	121	86	65	17	76.5	13	
Horton township, Stevens County	153	74	72.5	55.4	111	–	111	58.6	7.2	–	127	104	74	17	64.7	16	
Houston city, Houston County	811	455	58.6	54.5	475	6.3	436	73.2	25.9	–	510	360	246	56	89.3	71	
Houston township, Houston County	314	145	72.9	69.0	229	.4	222	74.3	9.5	–	258	199	131	17	70.6	21	

TIPSII [UPF] GPH527 CENSUS90 7158200 08/03/92 2:43 PM MACHINE: C DATA:CENSUS90S*PH5TPSDA27. 07/31/92 15:34:18 TAPE: NONE FRAME: 67
TSF:CENSUS90*92. 07/31/92 15:35:47 UTF:CENSUS90*93. 07/31/92 15:35:47 META:CENSUS90S*PH5T7-827. 07/31/92 15:43:20

Table 6. **Employment Status and Journey to Work Characteristics: 1990**—Con.

[Data based on sample and subject to sampling variability, see text. For definitions of terms and meanings of symbols, see text]

State County Place and [In Selected States] County Subdivision	Persons 16 years and over															
			Labor force								Worked in 1989			Females with own children under 6 years		
			Percent in labor force		Civilian labor force		Workers					Worked 40 or more weeks in 1989				
								Means of transportation to work								
	Total	Female	Total	Female	Total	Percent unemployed	Total	Percent using car, truck, or van	Percent in carpools	Percent using public transportation	Total	Total	Usually worked 35 or more hours per week, 50 to 52 weeks	Total	Percent in labor force	Own children under 6 years in families and subfamilies, all parents in household in labor force
PLACE AND COUNTY SUBDIVISION—Con.																
Howard Lake city, Wright County	940	508	68.3	60.2	640	9.1	578	86.9	15.4	–	684	489	358	102	86.3	150
Hoyt Lakes city, St. Louis County	1 857	909	53.7	39.2	998	4.4	919	97.4	36.8	.9	1 155	788	635	70	47.1	31
Hubbard township, Hubbard County	481	231	50.1	43.3	241	13.7	204	93.6	8.8	–	299	204	145	24	70.8	30
Hubbard township, Polk County	75	37	54.7	43.2	41	–	41	53.7	–	–	53	40	27	5	60.0	5
Hudson township, Douglas County	473	226	68.9	60.6	326	8.9	289	86.9	1.7	.7	370	253	182	50	70.0	43
Hugo city, Washington County	3 163	1 547	80.9	73.2	2 551	5.4	2 384	93.5	11.4	–	2 622	2 042	1 514	278	75.2	364
Humboldt township, Clay County	198	98	67.2	52.0	133	4.5	124	77.4	14.5	–	154	121	90	19	68.4	17
Humboldt city, Kittson County	48	22	83.3	77.3	40	–	40	67.5	22.5	–	40	28	23	5	60.0	2
Hunter township, Jackson County	244	104	63.1	48.1	154	9.7	136	70.6	9.6	–	164	105	82	15	60.0	12
Huntersville township, Wadena County	74	36	52.7	50.0	39	10.3	35	94.3	14.3	–	48	27	23	–	–	–
Huntly township, Marshall County	89	42	65.2	64.3	58	10.3	52	53.8	17.3	–	64	42	34	4	100.0	7
Huntsville township, Polk County	389	193	74.6	64.8	290	7.6	266	74.8	10.2	.8	301	238	175	35	80.0	34
Huss township, Roseau County	100	40	49.0	40.0	49	–	49	40.8	–	–	72	52	43	7	100.0	5
Hutchinson city, McLeod County	8 432	4 459	70.5	62.1	5 922	3.2	5 629	89.1	10.1	.4	6 441	4 975	3 765	882	75.9	1 010
Hutchinson township, McLeod County	775	382	75.1	71.2	582	3.3	553	86.4	13.4	.2	610	485	374	55	81.8	69
Hyde Park township, Wabasha County	205	101	72.7	67.3	149	10.1	134	77.6	22.4	–	150	122	87	15	73.3	18
Ida township, Douglas County	576	292	69.6	62.3	401	5.7	368	82.1	6.0	.5	436	325	237	50	68.0	54
Ideal township, Crow Wing County	581	299	53.2	48.2	309	5.5	282	84.8	11.0	–	360	217	139	31	54.8	22
Idun township, Aitkin County	152	77	59.2	44.2	90	14.4	77	80.5	6.5	–	103	65	43	10	40.0	5
Ihlen city, Pipestone County	76	42	80.3	78.6	61	16.4	51	82.4	13.7	–	61	52	32	3	100.0	6
Independence city, Hennepin County	2 113	1 062	81.4	75.3	1 719	4.1	1 630	89.0	9.9	.1	1 788	1 500	1 150	172	73.8	169
Indian Lake township, Nobles County	203	85	64.0	48.2	130	1.5	128	60.2	5.5	–	148	122	77	18	55.6	10
Industrial township, St. Louis County	448	203	70.1	64.0	311	9.0	267	88.4	9.7	–	324	203	140	45	68.9	47
Inguadona township, Cass County	135	64	26.7	21.9	36	5.6	34	82.4	–	–	43	19	10	3	–	–
Inman township, Otter Tail County	220	102	52.3	35.3	115	4.3	110	48.2	–	–	144	102	79	15	46.7	13
International Falls city, Koochiching County	6 555	3 131	58.1	48.0	3 770	5.3	3 574	76.0	10.5	6.6	4 144	2 960	2 048	391	54.7	315
Inver Grove Heights city, Dakota County	16 441	8 472	79.9	74.1	13 101	4.5	12 297	94.1	12.8	2.1	13 845	11 208	8 295	1 850	76.6	1 858
Iona city, Murray County	110	58	54.5	44.8	60	10.0	54	90.7	5.6	–	70	38	25	13	92.3	20
Iona township, Murray County	199	89	63.8	46.1	127	4.7	121	62.0	6.6	–	150	109	86	22	68.2	22
Iona township, Todd County	271	121	70.5	58.7	191	2.1	179	60.3	2.2	–	210	156	118	21	71.4	21
Iosco township, Waseca County	379	174	73.6	60.3	279	7.2	257	80.2	18.7	–	313	230	161	30	70.0	31
Irondale township, Crow Wing County	730	352	61.4	58.2	448	7.6	395	92.4	10.1	.8	499	333	229	44	70.5	50
Iron Junction city, St. Louis County	105	52	61.0	51.9	64	10.9	57	93.0	17.5	–	68	48	43	4	100.0	5
Iron Range township, Itasca County	461	266	52.1	44.7	240	21.3	189	91.5	19.6	–	257	165	117	27	55.6	15
Ironton city, Crow Wing County	428	236	53.5	47.9	229	15.3	188	91.0	14.4	–	245	156	99	35	80.0	50
Irving township, Kandiyohi County	442	215	66.5	56.7	294	1.7	287	76.7	9.8	–	339	272	190	37	78.4	48
Isanti city, Isanti County	832	457	65.9	53.8	548	8.6	496	86.5	12.7	.4	582	440	307	118	53.4	95
Isanti township, Isanti County	1 240	622	78.1	70.7	968	3.7	921	91.7	14.5	–	1 017	753	528	144	70.8	130
Island Lake township, Lyon County	174	79	65.5	59.5	114	6.1	107	56.1	9.3	–	132	111	85	14	57.1	11
Island Lake township, Mahnomen County	203	93	62.1	60.2	126	11.9	111	72.1	16.2	1.8	137	95	79	12	66.7	13
Island View city, Koochiching County	79	37	70.9	64.9	56	–	54	94.4	16.7	–	52	50	40	6	50.0	3
Isle city, Mille Lacs County	417	239	43.9	34.3	183	3.3	171	69.6	11.7	–	211	157	110	32	50.0	25
Isle Harbor township, Mille Lacs County	319	151	65.5	54.3	209	2.4	197	82.2	9.1	1.5	233	154	113	13	53.8	13
Itasca township, Clearwater County	134	59	61.2	59.3	82	14.6	67	82.1	9.0	–	90	50	29	13	61.5	9
Ivanhoe city, Lincoln County	625	362	50.2	45.9	314	1.9	304	78.3	17.4	–	378	278	184	47	85.1	44
Jackson city, Jackson County	2 666	1 446	60.2	52.3	1 606	5.5	1 489	85.3	10.8	–	1 827	1 266	867	218	67.4	176
Jackson township, Scott County	986	473	84.2	78.4	828	3.6	779	92.3	13.7	–	863	682	510	90	78.9	115
Jadis township, Roseau County	384	181	71.6	61.9	275	.7	268	92.5	13.1	–	302	238	175	33	81.8	35
Jamestown township, Blue Earth County	405	189	75.8	66.7	307	4.9	292	89.4	14.4	–	320	257	192	22	63.6	29
Janesville city, Waseca County	1 444	774	62.5	55.7	898	5.8	839	84.0	21.8	–	996	760	545	111	75.7	107
Janesville township, Waseca County	401	178	71.8	57.3	288	7.3	267	74.2	6.0	–	309	234	146	36	44.4	27
Janette Lake unorg., St. Louis County	169	83	66.9	60.2	111	10.8	98	100.0	15.3	–	125	78	42	6	100.0	6
Jasper city	495	274	52.9	45.6	262	5.0	246	79.3	9.3	–	301	196	131	29	72.4	26
Pipestone County	437	243	51.7	43.6	226	5.8	213	79.3	7.0	–	259	168	106	23	65.2	16
Rock County	58	31	62.1	61.3	36	–	33	78.8	24.2	–	42	28	25	6	100.0	10
Jay township, Martin County	204	93	63.2	55.9	129	–	129	67.4	4.7	–	147	121	76	15	66.7	16
Jeffers city, Cottonwood County	343	177	46.6	36.2	160	2.5	156	67.9	14.7	–	203	129	80	28	39.3	17
Jefferson township, Houston County	103	51	70.9	62.7	73	5.5	69	53.6	15.9	–	90	68	50	7	71.4	9
Jenkins city, Crow Wing County	190	96	71.1	68.8	135	11.9	119	89.1	15.1	–	143	82	54	31	87.1	40
Jenkins township, Crow Wing County	230	117	46.5	40.2	107	4.7	102	98.0	14.7	–	123	81	32	8	62.5	4
Jessenland township, Sibley County	320	149	61.9	50.3	198	6.1	186	78.0	15.1	1.6	224	162	132	31	54.8	28
Jevne township, Aitkin County	210	102	56.2	43.1	118	5.9	103	75.7	9.7	1.9	129	91	73	24	41.7	12
Jewett unorg., Aitkin County	33	18	9.1	16.7	3	–	3	100.0	–	–	6	3	3	–	–	–
Jo Daviess township, Faribault County	239	120	60.7	46.7	145	1.4	143	81.1	9.1	–	168	119	84	26	53.8	13

TIPSII [UPF] GPH527 CENSUS90 7158260O 08/03/92 2:43 PM MACHINE: C DATA:CENSUS90S*PH5TIPSDA27. 07/31/92 15:34:18 TAPE: NONE FRAME: 68
TSF:CENSUS90*92. 07/31/92 15:35:47 UTF:CENSUS90*93. 07/31/92 15:35:47 META:CENSUS90S*PH5T7-827. 07/31/92 15:43:20

Table 6. Employment Status and Journey to Work Characteristics: 1990—Con.

[Data based on sample and subject to sampling variability, see text. For definitions of terms and meanings of symbols, see text]

State County Place and [In Selected States] County Subdivision	Persons 16 years and over															
			Labor force								Worked in 1989			Females with own children under 6 years		
			Percent in labor force		Civilian labor force		Workers					Worked 40 or more weeks in 1989				
								Means of transportation to work								
	Total	Female	Total	Female	Total	Percent unemployed	Total	Percent using car, truck, or van	Percent in carpools	Percent using public transportation	Total	Total	Usually worked 35 or more hours per week, 50 to 52 weeks	Total	Percent in labor force	Own children under 6 years in families and subfamilies, all parents in household in labor force
PLACE AND COUNTY SUBDIVISION—Con.																
Johnson city, Big Stone County	37	18	54.1	44.4	20	25.0	15	86.7	–	–	20	11	9	2	–	–
Johnson township, Polk County	56	23	58.9	47.8	33	6.1	29	44.8	–	–	40	29	17	2	–	–
Johnsonville township, Redwood County	123	55	60.2	49.1	74	–	74	48.6	17.6	–	89	65	49	9	100.0	17
Jones township, Beltrami County	150	74	52.0	48.6	78	3.8	75	86.7	14.7	–	99	67	36	12	100.0	12
Jordan township, Fillmore County	259	118	75.3	68.6	195	3.6	181	82.9	6.6	–	214	152	122	27	74.1	32
Jordan city, Scott County	2 009	1 041	70.5	60.5	1 417	6.9	1 287	92.5	18.6	–	1 535	1 154	834	208	57.2	186
Judson township, Blue Earth County	455	234	62.2	55.1	283	2.8	273	80.2	8.4	–	324	247	187	44	86.4	56
Jupiter township, Kittson County	122	58	59.0	55.2	72	2.8	68	52.9	16.2	–	94	60	43	8	50.0	7
Kalevala township, Carlton County	217	98	47.0	53.1	102	20.6	81	91.4	–	–	120	72	44	14	85.7	25
Kalmar township, Olmsted County	928	447	79.6	73.2	739	2.4	706	83.0	10.6	.6	759	614	446	67	82.1	74
Kanabec township, Kanabec County	445	209	65.8	59.3	291	10.0	256	84.8	21.9	1.2	331	229	164	44	54.5	26
Kanaranzi township, Rock County	227	102	67.8	51.0	154	1.3	152	55.3	8.6	–	174	127	93	35	94.3	45
Kandiyohi city, Kandiyohi County	361	172	75.6	63.4	273	4.4	261	86.6	10.7	–	290	229	167	37	62.2	29
Kandiyohi township, Kandiyohi County	468	227	75.0	71.4	351	6.3	325	83.1	8.6	–	364	275	187	31	74.2	33
Kandota township, Todd County	400	181	62.3	50.8	249	9.2	226	86.3	12.4	–	290	205	146	56	64.3	46
Karlstad city, Kittson County	701	381	51.2	44.9	358	7.8	325	78.2	18.5	–	386	256	176	46	73.9	44
Kasota city, Le Sueur County	487	252	70.4	65.9	343	5.5	314	95.2	9.6	–	364	299	220	42	81.0	36
Kasota township, Le Sueur County	967	455	78.5	71.9	759	4.1	710	89.7	10.8	.4	818	660	469	72	87.5	98
Kasson city, Dodge County	2 440	1 275	78.2	72.7	1 908	6.2	1 748	85.1	18.4	2.9	2 002	1 557	1 085	321	88.5	384
Kathio township, Mille Lacs County	647	323	48.8	47.7	316	13.0	262	88.5	5.0	.8	315	185	126	57	59.6	67
Keene township, Clay County	114	49	64.0	57.1	73	5.5	69	71.0	5.8	–	88	59	42	16	68.8	11
Keewatin city, Itasca County	876	446	48.2	38.8	422	15.4	353	86.4	16.4	–	464	280	190	67	58.2	39
Kego township, Cass County	246	107	47.6	43.0	117	12.8	98	81.6	7.1	–	136	60	43	9	100.0	6
Kelliher city, Beltrami County	272	145	56.3	42.1	153	11.1	130	74.6	14.6	–	161	90	52	17	35.3	10
Kelliher township, Beltrami County	64	29	50.0	58.6	32	6.3	30	90.0	16.7	–	39	32	23	13	84.6	9
Kellogg city, Wabasha County	312	156	76.0	74.4	237	3.4	222	82.9	14.4	–	248	190	127	31	93.5	40
Kelsey township, St. Louis County	101	45	65.3	60.0	66	15.2	56	85.7	14.3	–	72	45	27	10	100.0	14
Kelso township, Sibley County	246	123	71.1	54.5	175	5.1	164	64.6	2.4	–	191	167	122	29	48.3	15
Kennedy city, Kittson County	254	138	57.9	49.3	147	2.7	143	84.6	7.0	–	180	111	87	22	63.6	14
Kenneth city, Rock County	41	20	51.2	55.0	21	–	21	71.4	9.5	–	29	17	13	–	–	–
Kensington city, Douglas County	229	127	55.0	48.0	126	5.6	119	72.3	9.2	–	138	89	64	20	55.0	12
Kent city, Wilkin County	84	44	65.5	59.1	53	3.8	53	88.7	–	–	64	46	43	7	71.4	5
Kenyon city, Goodhue County	1 224	667	58.9	50.4	721	4.6	681	76.2	9.1	–	805	597	381	83	88.0	88
Kenyon township, Goodhue County	315	156	80.3	70.5	251	2.4	247	79.4	8.1	–	263	200	131	22	59.1	18
Kerkhoven city, Swift County	565	306	51.0	41.2	288	2.4	277	78.0	17.0	–	374	240	169	42	40.5	24
Kerkhoven township, Swift County	220	100	60.5	50.0	133	2.3	130	56.9	4.6	–	159	125	104	16	68.8	20
Kerrick city, Pine County	31	17	38.7	11.8	12	–	12	100.0	58.3	–	14	12	10	–	–	–
Kerrick township, Pine County	242	116	63.2	56.0	153	24.2	116	76.7	4.3	5.2	183	102	70	22	72.7	28
Kertsonville township, Polk County	117	62	70.1	53.2	82	9.8	70	64.3	7.1	–	86	62	40	14	57.1	8
Kettle River city, Carlton County	138	80	47.8	43.8	66	1.5	63	68.3	15.9	–	74	54	41	12	75.0	12
Kettle River township, Pine County	332	171	53.0	50.9	176	10.2	158	93.0	15.2	–	213	119	85	21	71.4	17
Keystone township, Polk County	80	41	71.3	58.5	57	10.5	51	80.4	19.6	–	61	41	25	12	66.7	13
Kiester city, Faribault County	478	260	51.5	43.8	246	8.1	222	74.8	14.9	–	303	211	128	38	68.4	33
Kiester township, Faribault County	252	113	65.1	49.6	164	4.9	152	75.7	12.5	–	194	140	104	20	55.0	13
Kildare township, Swift County	114	49	56.1	42.9	64	3.1	62	64.5	–	–	83	51	39	9	77.8	13
Kilkenny city, Le Sueur County	112	59	58.9	44.1	66	12.1	58	84.5	25.9	–	74	46	30	20	60.0	18
Kilkenny township, Le Sueur County	334	161	73.1	67.1	244	6.1	227	85.5	11.9	.9	260	192	142	22	72.7	25
Kimball township, Jackson County	148	69	57.4	46.4	85	–	85	65.9	–	–	108	79	53	7	57.1	5
Kimball Prairie city, Stearns County	504	263	54.2	49.8	273	9.2	246	75.6	15.0	3.3	305	189	131	34	73.5	33
Kimberly township, Aitkin County	132	55	53.8	40.0	71	8.5	62	67.7	1.6	–	81	58	47	10	90.0	9
Kinbrae city, Nobles County	15	7	60.0	71.4	9	–	9	77.8	–	–	9	7	2	2	100.0	1
King township, Polk County	122	63	67.2	60.3	82	7.3	72	84.7	8.3	–	84	68	56	18	88.9	22
Kinghurst township, Itasca County	79	37	46.8	21.6	37	29.7	26	80.8	–	–	58	22	12	11	54.5	11
Kingman township, Renville County	184	76	67.9	55.3	125	10.4	110	71.8	16.4	–	134	98	62	20	55.0	17
Kingston city, Meeker County	100	53	49.0	41.5	49	16.3	39	87.2	10.3	–	58	32	27	7	28.6	2
Kingston township, Meeker County	728	358	61.8	50.6	450	8.4	408	82.1	15.7	–	520	365	265	78	62.8	71
Kinney city, St. Louis County	187	90	67.9	63.3	127	11.0	109	89.9	11.9	–	131	94	74	13	69.2	12
Kintire township, Redwood County	166	78	53.6	34.6	89	5.6	84	53.6	11.9	–	114	91	51	15	73.3	11
Knife Lake township, Kanabec County	604	298	68.5	62.1	414	9.9	373	87.7	16.1	1.3	461	306	198	53	79.2	49
Knute township, Polk County	352	175	52.8	43.4	186	4.8	175	82.3	6.3	–	209	152	100	12	58.3	7

TIPSII [UPF] GPH527 CENSUS90 7158260O 08/03/92 2:43 PM MACHINE: C DATA:CENSUS90S*PH5TIPSDA27. 07/31/92 15:34:18 TAPE: NONE FRAME: 69
TSF:CENSUS90*92. 07/31/92 15:35:47 UTF:CENSUS90*93. 07/31/92 15:35:47 META:CENSUS90S*PH5T7-827. 07/31/92 15:43:20

Table 6. Employment Status and Journey to Work Characteristics: 1990—Con.

[Data based on sample and subject to sampling variability, see text. For definitions of terms and meanings of symbols, see text]

State County Place and [In Selected States] County Subdivision	Persons 16 years and over															
			Labor force								Worked in 1989			Females with own children under 6 years		
			Percent in labor force		Civilian labor force		Workers					Worked 40 or more weeks in 1989				
								Means of transportation to work								
	Total	Female	Total	Female	Total	Percent unemployed	Total	Percent using car, truck, or van	Percent in carpools	Percent using public transportation	Total	Total	Usually worked 35 or more hours per week, 50 to 52 weeks	Total	Percent in labor force	Own children under 6 years in families and subfamilies, all parents in household in labor force
PLACE AND COUNTY SUBDIVISION—Con.																
Kragero township, Chippewa County	128	63	78.1	84.1	100	6.0	94	68.1	2.1	–	117	81	52	6	100.0	9
Kragnes township, Clay County	275	121	66.2	60.3	182	5.5	172	80.2	19.8	–	216	162	116	14	78.6	31
Krain township, Stearns County	566	261	71.7	61.3	406	2.7	393	49.1	8.1	–	421	364	302	34	100.0	67
Kratka township, Pennington County	105	50	41.9	32.0	44	27.3	32	81.3	46.9	–	71	37	27	7	42.9	3
Kroschel township, Kanabec County	149	72	67.1	58.3	100	8.0	90	72.2	24.4	–	109	91	63	8	75.0	10
Kugler township, St. Louis County	137	71	72.3	66.2	99	8.1	91	96.7	12.1	–	102	74	51	11	54.5	9
Kurtz township, Clay County	238	119	71.4	61.3	170	2.4	158	88.6	12.0	–	193	137	78	21	66.7	18
Lac qui Parle township, Lac qui Parle County	151	79	62.9	53.2	95	9.5	86	76.7	8.1	–	121	96	63	11	54.5	6
La Crescent city, Houston County	3 201	1 651	73.0	67.5	2 338	4.7	2 216	91.6	8.3	.3	2 412	2 017	1 400	284	81.3	358
La Crescent township, Houston County	1 058	518	79.7	72.8	840	3.6	801	85.0	9.9	1.0	889	715	486	89	74.2	89
La Crosse township, Jackson County	142	73	54.9	49.3	78	10.3	68	75.0	7.4	–	107	76	45	18	61.1	16
Lafayette city, Nicollet County	381	195	57.2	51.8	218	4.1	200	71.0	7.0	–	233	159	111	24	79.2	25
Lafayette township, Nicollet County	553	255	77.9	70.2	431	2.3	421	71.7	6.9	–	462	356	255	55	78.2	53
La Garde township, Mahnomen County	70	26	52.9	65.4	37	2.7	36	77.8	25.0	–	40	26	17	8	75.0	7
La Grand township, Douglas County	2 673	1 338	64.8	56.6	1 732	4.3	1 636	92.8	6.2	–	1 932	1 458	960	201	66.7	169
Lake township, Roseau County	1 215	555	84.7	76.9	1 024	4.1	955	92.8	35.6	.5	1 076	806	651	180	81.1	238
Lake township, Wabasha County	312	136	75.3	67.6	233	3.4	225	75.1	7.6	–	244	202	144	33	90.9	46
Lake Alice township, Hubbard County	79	34	34.2	44.1	27	7.4	22	59.1	–	–	46	34	28	5	40.0	2
Lake Andrew township, Kandiyohi County	590	280	65.8	57.1	388	5.2	362	88.4	15.2	.6	422	314	217	50	68.0	37
Lake Belt township, Martin County	172	88	44.8	30.7	77	5.2	73	79.5	8.2	–	111	79	53	10	80.0	12
Lake Benton city, Lincoln County	555	284	49.0	41.9	272	1.8	267	81.6	16.1	–	311	221	153	20	60.0	20
Lake Benton township, Lincoln County	148	63	68.9	52.4	102	2.0	97	58.8	24.7	4.1	112	85	62	6	66.7	16
Lake Bronson city, Kittson County	234	118	53.4	48.3	125	10.4	112	74.1	20.5	–	171	91	59	8	100.0	7
Lake City city	3 517	1 931	57.5	50.5	2 019	6.6	1 846	79.9	11.5	.3	2 197	1 727	1 143	271	74.5	278
Goodhue County	442	285	29.6	25.6	131	6.1	123	54.5	–	–	160	134	112	45	51.1	24
Wabasha County	3 075	1 646	61.5	54.9	1 888	6.6	1 723	81.7	12.3	.3	2 037	1 593	1 031	226	79.2	254
Lake Crystal city, Blue Earth County	1 539	835	62.5	54.3	960	5.7	896	86.5	11.8	.2	1 059	792	535	114	71.1	100
Lake Edwards township, Crow Wing County	1 165	584	61.7	53.8	719	8.1	653	93.4	14.4	.3	794	587	427	97	78.4	91
Lake Elizabeth township, Kandiyohi County	234	104	76.5	67.3	179	5.0	170	63.5	3.5	–	195	145	102	16	75.0	24
Lake Elmo city, Washington County	4 339	2 169	76.4	68.9	3 306	4.0	3 116	95.7	10.1	.7	3 531	2 796	2 043	373	77.2	375
Lake Emma township, Hubbard County	519	254	56.1	46.5	289	9.0	263	80.6	16.7	.8	356	222	150	25	56.0	11
Lake Eunice township, Becker County	762	358	59.4	55.9	453	9.5	405	93.3	15.6	.5	521	341	233	56	80.4	71
Lakefield city, Jackson County	1 292	718	56.8	46.0	734	4.5	699	86.8	17.0	–	829	596	410	90	82.2	101
Lake Fremont township, Martin County	185	86	71.4	62.8	132	7.6	120	63.3	6.7	–	140	98	66	15	66.7	16
Lake George township, Hubbard County	277	148	43.0	31.8	119	–	115	59.1	–	–	132	94	73	15	53.3	9
Lake George township, Stearns County	253	113	70.0	50.4	177	1.7	172	31.4	–	–	190	153	112	31	48.4	26
Lake Grove township, Mahnomen County	127	55	42.5	45.5	54	5.6	51	74.5	13.7	–	98	54	34	13	38.5	5
Lake Hanska township, Brown County	304	140	74.3	62.9	226	2.7	216	68.1	5.1	–	238	179	128	23	82.6	27
Lake Hattie township, Hubbard County	80	41	50.0	46.3	40	7.5	37	100.0	5.4	–	43	25	18	7	100.0	20
Lake Henry city, Stearns County	77	36	64.9	61.1	50	4.0	48	70.8	10.4	–	56	48	32	4	50.0	2
Lake Henry township, Stearns County	231	113	81.0	69.0	187	.5	183	41.0	4.9	–	197	170	124	27	70.4	37
Lake Ida township, Norman County	113	53	77.0	73.6	87	–	87	64.4	–	–	105	83	60	12	66.7	15
Lake Jessie township, Itasca County	184	95	46.2	48.4	85	12.9	70	84.3	12.9	–	117	61	29	21	52.4	14
Lake Johanna township, Pope County	130	54	72.3	50.0	94	7.4	87	52.9	8.0	–	105	77	58	6	100.0	7
Lakeland city, Washington County	1 401	702	80.2	73.1	1 124	3.2	1 053	94.8	15.3	.5	1 186	961	681	136	71.3	145
Lakeland Shores city, Washington County	213	103	68.1	53.4	145	3.4	134	93.3	11.9	–	156	137	101	28	64.3	26
Lake Lillian city, Kandiyohi County	168	89	64.9	60.7	109	10.1	96	77.1	–	–	109	69	47	7	100.0	11
Lake Lillian township, Kandiyohi County	187	84	55.6	44.0	104	3.8	100	64.0	5.0	–	124	88	59	13	46.2	11
Lake Marshall township, Lyon County	367	173	79.6	70.5	292	4.5	277	89.5	9.4	–	313	236	170	22	68.2	29
Lake Mary township, Douglas County	608	290	69.1	64.1	420	4.0	403	89.3	10.7	–	489	355	273	48	79.2	70
Lake No. 1 unorg., Lake County	67	31	49.3	38.7	33	–	31	77.4	25.8	–	35	21	15	–	–	–
Lake No. 2 unorg., Lake County	1 403	676	63.6	54.7	893	9.2	784	93.1	6.3	–	969	689	490	104	64.4	95
Lake Park city, Becker County	493	258	56.0	49.2	276	12.0	237	82.7	9.7	–	298	196	120	27	77.8	29
Lake Park township, Becker County	301	146	61.8	51.4	186	10.2	164	75.6	18.9	1.2	191	132	92	12	58.3	10
Lake Pleasant township, Red Lake County	94	43	59.6	44.2	54	–	56	64.3	–	–	73	51	36	–	–	–
Lakeport township, Hubbard County	401	198	55.4	41.4	222	13.5	185	82.2	10.3	–	254	155	110	36	61.1	23
Lake Prairie township, Nicollet County	527	252	69.4	66.3	364	1.6	351	72.9	6.0	–	413	316	226	44	88.6	55

TIPSII [UPF] GPH527 CENSUS90 7158260O 08/03/92 2:43 PM MACHINE: C DATA:CENSUS90S*PH5TIPSDA27. 07/31/92 15:34:18 TAPE: NONE FRAME: 70
TSF:CENSUS90*92. 07/31/92 15:35:47 UTF:CENSUS90*93. 07/31/92 15:35:47 META:CENSUS90S*PH5T7-827. 07/31/92 15:43:20

Table 6. Employment Status and Journey to Work Characteristics: 1990—Con.

[Data based on sample and subject to sampling variability, see text. For definitions of terms and meanings of symbols, see text]

State County Place and [In Selected States] County Subdivision	Persons 16 years and over															
			Labor force								Worked in 1989			Females with own children under 6 years		
			Percent in labor force		Civilian labor force		Workers					Worked 40 or more weeks in 1989				
								Means of transportation to work								
	Total	Female	Total	Female	Total	Percent unemployed	Total	Percent using car, truck, or van	Percent in carpools	Percent using public transportation	Total	Total	Usually worked 35 or more hours per week, 50 to 52 weeks	Total	Percent in labor force	Own children under 6 years in families and subfamilies, all parents in household in labor force
PLACE AND COUNTY SUBDIVISION—Con.																
Lake Sarah township, Murray County	197	94	55.3	44.7	109	1.8	102	73.5	5.9	–	134	98	74	13	84.6	18
Lake Shore city, Cass County	569	285	64.7	58.2	368	4.1	347	91.6	6.1	–	416	298	195	33	60.6	34
Lake Shore township, Lac qui Parle County	187	87	65.2	55.2	122	6.6	112	65.2	13.4	–	147	105	73	15	80.0	18
Lakeside township, Aitkin County	271	130	45.8	30.0	124	7.3	115	68.7	13.9	–	134	84	62	20	20.0	5
Lakeside township, Cottonwood County	218	103	73.9	73.8	155	1.3	155	72.3	8.4	1.3	179	120	83	9	77.8	8
Lake Stay township, Lincoln County	138	71	63.0	59.2	87	6.9	81	55.6	14.8	–	93	79	58	8	100.0	8
Lake St. Croix Beach city, Washington County	857	411	79.7	76.6	683	6.3	632	94.5	16.5	.8	735	605	446	56	76.8	52
Laketown township, Carver County	1 689	848	80.3	74.3	1 357	2.7	1 292	79.5	12.5	.2	1 459	1 104	634	128	62.5	121
Lake Valley township, Traverse County	223	102	72.2	64.7	161	1.9	158	69.0	7.0	–	195	126	90	9	44.4	8
Lake Vermilion unorg., St. Louis County	101	50	56.4	46.0	57	5.3	54	87.0	22.2	–	69	43	32	12	41.7	9
Lake View township, Becker County	1 465	729	66.6	56.5	976	3.9	924	91.7	8.4	.3	1 083	754	529	122	57.4	77
Lakeview township, Carlton County	135	64	57.8	48.4	78	17.9	58	96.6	22.4	–	81	45	21	7	28.6	2
Lakeville city, Dakota County	16 699	8 302	85.1	78.7	14 208	3.9	13 526	95.3	10.4	1.0	14 845	12 338	9 206	2 296	70.6	2 431
Lake Wilson city, Murray County	254	141	53.9	49.6	137	8.8	123	80.5	5.7	–	147	101	69	13	92.3	15
Lakewood township, St. Louis County	1 339	648	75.2	66.2	1 003	8.3	895	92.0	10.8	–	1 036	769	573	105	66.7	103
Lakin township, Morrison County	236	110	61.0	57.3	144	13.2	123	61.0	16.3	–	155	111	77	11	72.7	13
Lambert township, Red Lake County	144	62	41.0	37.1	59	11.9	52	82.7	13.5	–	99	44	26	7	71.4	7
Lamberton city, Redwood County	775	434	41.2	33.6	319	5.0	300	78.3	7.3	–	358	246	166	40	75.0	39
Lamberton township, Redwood County	192	96	70.3	56.3	135	3.7	125	55.2	–	–	147	111	74	10	80.0	10
Lammers township, Beltrami County	264	137	66.3	56.9	175	6.9	155	94.2	20.0	–	192	126	81	28	82.1	27
Lancaster city, Kittson County	258	130	55.4	45.4	143	2.8	135	83.0	15.6	–	177	104	77	27	74.1	30
Land township, Grant County	221	117	44.3	29.9	98	17.3	81	48.1	–	–	131	71	45	16	68.8	10
Landfall city, Washington County	521	262	80.2	71.8	418	3.8	395	87.3	19.2	6.3	428	335	268	46	91.3	63
Lanesboro city, Fillmore County	706	376	60.3	48.9	423	9.2	383	80.2	22.7	–	457	305	204	28	78.6	36
Lanesburgh township, Le Sueur County	1 073	515	79.7	69.1	855	2.9	800	85.6	13.3	.5	908	683	469	156	75.0	152
Langhei township, Pope County	158	69	63.9	60.9	101	–	101	64.4	19.8	–	124	91	71	12	66.7	14
Langola township, Benton County	503	223	72.2	60.5	361	7.2	328	83.8	11.0	–	397	301	222	65	64.6	55
Langor township, Beltrami County	119	52	77.3	78.8	92	17.4	76	80.3	6.6	–	95	56	50	7	14.3	1
Lansing township, Mower County	957	456	68.2	61.6	653	6.6	608	87.5	13.2	–	684	520	360	67	82.1	88
Laona township, Roseau County	326	158	71.2	67.1	232	10.8	205	85.4	23.9	–	264	175	130	54	81.5	71
Laporte city, Hubbard County	78	45	53.8	46.7	42	4.8	40	85.0	25.0	–	53	33	16	4	–	–
La Prairie township, Clearwater County	245	112	45.3	35.7	111	32.4	75	74.7	40.0	–	136	45	36	25	8.0	7
La Prairie city, Itasca County	357	173	69.5	60.7	248	2.8	238	95.0	13.0	–	279	210	156	26	57.7	16
Larkin township, Nobles County	163	78	72.4	62.8	118	1.7	114	39.5	5.3	–	121	100	84	16	87.5	27
La Salle city, Watonwan County	73	33	65.8	48.5	48	6.3	45	75.6	20.0	–	56	39	25	7	100.0	13
Lastrup city, Morrison County	104	51	57.7	43.1	60	11.7	49	67.3	4.1	–	63	42	27	3	100.0	2
Lauderdale city, Ramsey County	2 206	1 122	75.2	69.8	1 657	4.2	1 572	75.6	8.2	11.6	1 821	1 419	922	183	64.5	141
Lavell township, St. Louis County	285	138	65.6	49.3	185	15.7	156	96.2	10.9	–	188	127	111	16	31.3	5
Lawrence township, Grant County	92	47	64.1	68.1	59	5.1	56	73.2	7.1	–	77	57	38	8	100.0	7
Lawrence township, Itasca County	338	158	48.8	39.2	165	15.8	139	89.2	20.1	1.4	204	105	87	19	52.6	12
Leaf Lake township, Otter Tail County	318	152	61.9	48.7	197	3.0	191	66.5	13.6	–	231	161	111	12	33.3	5
Leaf Mountain township, Otter Tail County	246	119	60.2	52.1	148	8.8	128	47.7	8.6	–	182	125	73	13	76.9	18
Leaf River township, Wadena County	452	197	60.6	62.9	274	4.4	262	75.2	7.6	–	298	238	181	30	100.0	37
Leaf Valley township, Douglas County	312	142	61.9	43.0	193	8.3	175	53.7	4.6	–	216	170	126	25	52.0	24
Leavenworth township, Brown County	294	137	70.1	61.3	206	3.9	187	61.5	13.9	–	220	177	131	23	91.3	22
Le Center city, Le Sueur County	1 476	791	60.6	54.1	895	5.7	836	77.6	11.4	.7	1 036	741	521	131	75.6	149
Lee township, Aitkin County	32	14	46.9	14.3	15	20.0	12	58.3	33.3	25.0	27	18	10	–	–	2
Lee township, Beltrami County	29	12	65.5	66.7	19	10.5	17	23.5	11.8	–	24	10	5	–	–	–
Lee township, Norman County	139	65	51.8	32.3	72	13.9	62	83.9	9.7	3.2	88	54	31	6	100.0	7
Leech Lake township, Cass County	201	104	50.2	50.0	101	3.0	95	95.8	17.9	–	116	101	79	22	68.2	18
Leeds township, Murray County	165	79	67.9	51.9	112	3.6	105	54.3	13.3	–	117	91	76	12	58.3	8
Leenthrop township, Chippewa County	189	86	71.4	59.3	133	14.3	115	75.7	12.2	2.6	146	105	75	14	50.0	9
Leiding township, St. Louis County	308	149	60.1	49.0	185	13.5	157	91.7	17.2	2.5	222	119	72	13	46.2	8
Leigh township, Morrison County	124	62	68.5	74.2	85	9.4	71	70.4	8.5	–	82	49	27	10	90.0	10
Lemond township, Steele County	391	187	76.0	70.6	297	1.3	290	71.7	9.7	–	319	266	211	41	80.5	44
Lengby city, Polk County	102	55	50.0	41.8	51	7.8	47	57.4	–	–	61	36	22	7	100.0	9
Lent township, Chisago County	1 229	595	74.5	65.9	908	8.1	818	93.8	21.1	–	969	726	524	131	64.1	114
Leon township, Clearwater County	234	122	64.5	54.9	151	11.3	131	72.5	3.1	–	185	119	72	17	64.7	13
Leon township, Goodhue County	645	310	75.3	68.4	486	1.6	470	78.1	14.9	–	515	409	294	76	78.9	72
Leonard city, Clearwater County	29	11	34.5	18.2	10	–	10	100.0	30.0	–	14	7	2	–	–	–

TIPSII [UPF] GPH527 CENSUS90 7158260O 08/03/92 2:43 PM MACHINE: C DATA:CENSUS90S*PH5TIPSDA27. 07/31/92 15:34:18 TAPE: NONE FRAME: 71
TSF:CENSUS90*92. 07/31/92 15:35:47 UTF:CENSUS90*93. 07/31/92 15:35:47 META:CENSUS90S*PH5T7-827. 07/31/92 15:43:20

Table 6. **Employment Status and Journey to Work Characteristics: 1990**—Con.

[Data based on sample and subject to sampling variability, see text. For definitions of terms and meanings of symbols, see text]

State County Place and [In Selected States] County Subdivision	Persons 16 years and over															
			Labor force								Worked in 1989			Females with own children under 6 years		
			Percent in labor force		Civilian labor force		Workers					Worked 40 or more weeks in 1989				
								Means of transportation to work								
	Total	Female	Total	Female	Total	Percent unemployed	Total	Percent using car, truck, or van	Percent in carpools	Percent using public transportation	Total	Total	Usually worked 35 or more hours per week, 50 to 52 weeks	Total	Percent in labor force	Own children under 6 years in families and subfamilies, all parents in household in labor force
PLACE AND COUNTY SUBDIVISION—Con.																
Leonardsville township, Traverse County	126	58	59.5	41.4	75	–	75	44.0	–	–	100	69	52	11	63.6	9
Leonidas city, St. Louis County	60	32	63.3	46.9	38	7.9	35	100.0	31.4	–	35	32	24	9	77.8	8
Leota township, Nobles County	376	199	56.6	40.7	213	.9	211	56.9	9.5	.9	248	166	117	36	61.1	23
Le Ray township, Blue Earth County	573	276	69.8	62.0	400	2.0	388	79.6	13.4	–	441	352	270	46	95.7	68
Le Roy city, Mower County	677	371	60.1	53.4	407	5.9	371	80.9	20.8	–	468	341	222	52	80.8	59
Le Roy township, Mower County	291	136	72.2	64.7	210	4.8	195	77.4	7.2	–	223	169	124	26	100.0	34
Le Sauk township, Stearns County	1 501	730	78.1	71.4	1 170	2.8	1 128	93.0	10.4	.5	1 221	1 003	723	148	89.9	173
Leslie township, Todd County	400	198	57.5	48.5	230	9.1	206	77.7	1.9	–	265	206	153	22	59.1	9
Lessor township, Polk County	154	75	81.8	72.0	126	1.6	122	51.6	4.1	3.3	135	100	71	28	78.6	30
Lester Prairie city, McLeod County	867	462	71.7	64.5	622	5.3	584	78.8	15.6	1.4	668	519	352	99	84.8	104
Le Sueur city, Le Sueur County	2 733	1 461	64.3	56.7	1 755	4.4	1 664	83.4	12.9	1.9	1 952	1 410	1 030	263	69.6	257
Leven township, Pope County	385	188	61.0	52.7	235	4.7	224	74.6	3.1	–	272	211	140	29	65.5	30
Lewis township, Mille Lacs County	23	12	56.5	50.0	13	15.4	11	100.0	–	–	16	11	11	–	–	–
Lewiston city, Winona County	938	484	66.6	62.8	623	5.5	588	80.8	17.2	–	689	497	361	98	82.7	108
Lewisville city, Watonwan County	202	109	57.9	54.1	117	6.8	109	77.1	10.1	–	124	89	71	33	84.8	39
Lexington city, Anoka County	1 607	775	77.0	68.8	1 238	6.1	1 149	90.4	11.7	2.2	1 335	1 041	800	200	72.0	181
Lexington township, Le Sueur County	559	258	71.7	64.3	401	10.2	352	81.3	6.8	–	428	308	213	40	75.0	42
Libby township, Aitkin County	15	5	33.3	–	5	–	5	–	–	–	10	10	10	–	–	–
Liberty township, Beltrami County	302	146	60.6	46.6	183	2.2	177	81.4	6.2	–	199	140	95	41	41.5	19
Liberty township, Itasca County	46	18	54.3	44.4	25	24.0	17	82.4	11.8	–	31	13	2	–	–	–
Liberty township, Polk County	102	47	69.6	63.8	71	8.5	64	73.4	14.1	–	75	54	40	14	100.0	15
Lida township, Otter Tail County	416	202	53.6	41.1	223	5.4	211	78.7	11.4	–	289	184	126	43	60.5	23
Lien township, Grant County	103	50	68.0	62.0	70	2.9	68	52.9	10.3	–	83	72	54	6	50.0	8
Lilydale city, Dakota County	529	310	59.5	54.8	315	3.5	297	97.0	8.1	1.0	343	287	175	9	66.7	7
Lima township, Cass County	100	39	77.0	71.8	77	3.9	71	90.1	16.9	–	78	47	37	3	100.0	4
Lime township, Blue Earth County	849	397	79.2	72.0	672	6.5	621	89.7	12.9	.6	713	569	406	77	84.4	89
Lime Lake township, Murray County	159	73	65.4	54.8	104	7.7	96	67.7	10.4	–	119	101	75	17	76.5	23
Limestone township, Lincoln County	142	61	63.4	52.5	90	–	90	41.1	3.3	–	111	82	56	7	71.4	6
Lincoln township, Blue Earth County	167	75	67.7	61.3	113	7.1	101	68.3	–	–	136	98	70	9	55.6	6
Lincoln township, Marshall County	99	49	63.6	55.1	63	14.3	54	81.5	14.8	3.7	74	49	32	6	33.3	2
Lind township, Roseau County	51	21	86.3	85.7	44	–	44	59.1	–	11.4	46	40	26	2	–	–
Linden township, Brown County	263	112	71.9	64.3	189	6.3	168	72.0	8.3	–	208	165	110	13	84.6	15
Linden Grove township, St. Louis County	112	58	47.3	36.2	53	1.9	52	92.3	11.5	–	70	35	23	11	36.4	6
Lindstrom city, Chisago County	1 878	1 002	58.9	50.8	1 106	5.3	1 030	92.5	19.3	.2	1 216	902	614	144	63.2	137
Lino Lakes city, Anoka County	6 012	2 744	78.3	75.7	4 709	3.2	4 459	94.0	11.9	1.5	5 221	4 293	3 166	823	72.3	761
Linsell township, Marshall County	41	17	61.0	41.2	25	–	25	52.0	36.0	–	30	19	15	1	100.0	3
Linwood township, Anoka County	2 459	1 181	77.7	65.4	1 906	7.8	1 720	94.4	18.7	–	2 048	1 514	1 034	264	68.9	232
Lisbon township, Yellow Medicine County	168	84	63.7	51.2	107	3.7	98	67.3	1.0	2.0	134	79	50	19	78.9	24
Lismore city, Nobles County	199	102	58.8	47.1	117	6.0	110	69.1	12.7	–	126	89	55	10	100.0	17
Lismore township, Nobles County	157	72	60.5	36.1	95	–	95	44.2	9.5	–	105	91	74	12	66.7	13
Litchfield city, Meeker County	4 519	2 497	58.2	49.7	2 623	3.5	2 502	87.7	12.0	.2	3 000	2 192	1 462	401	62.1	311
Litchfield township, Meeker County	573	277	74.9	66.1	429	2.3	415	84.3	9.9	–	463	350	251	48	66.7	46
Little Canada city, Ramsey County	7 175	3 753	78.2	73.8	5 611	3.6	5 330	94.1	11.1	1.7	5 874	4 778	3 496	570	78.1	519
Little Elk township, Todd County	197	92	58.9	58.7	116	8.6	106	81.1	11.3	–	137	99	69	17	88.2	18
Little Falls city, Morrison County	5 442	3 082	57.0	48.5	3 084	9.2	2 778	87.7	12.1	.3	3 397	2 326	1 700	434	58.3	352
Little Falls township, Morrison County	1 095	560	60.9	53.0	666	6.8	615	89.3	11.1	1.1	724	522	348	94	77.7	113
Littlefork city, Koochiching County	631	327	58.6	46.8	370	10.8	326	83.7	23.6	–	413	242	157	58	62.1	38
Little Pine township, Crow Wing County	58	28	50.0	42.9	29	10.3	26	88.5	50.0	–	34	16	16	3	33.3	1
Little Rock CDP, Beltrami County	362	174	64.6	57.5	234	14.1	201	97.0	14.9	–	228	150	145	53	64.2	48
Little Rock township, Nobles County	206	96	70.9	57.3	146	–	144	42.4	6.9	–	165	120	106	23	73.9	21
Little Sand Lake unorg., Itasca County	298	150	65.1	52.7	194	9.8	170	94.1	10.6	2.4	203	146	101	24	50.0	13
Little Sauk township, Todd County	442	195	67.4	52.3	295	9.8	269	72.5	5.2	–	307	240	177	45	62.2	39
Livonia township, Sherburne County	1 542	767	79.5	70.7	1 226	5.6	1 136	92.4	15.9	–	1 296	983	697	168	64.3	129
Lockhart township, Norman County	82	34	35.4	11.8	29	6.9	27	63.0	–	–	39	14	12	–	–	–
Lodi township, Mower County	191	92	80.1	75.0	153	–	153	58.8	7.2	–	160	127	99	16	75.0	19
Logan township, Aitkin County	152	73	51.3	52.1	78	12.8	68	97.1	16.2	2.9	91	47	27	12	58.3	8
Logan township, Grant County	100	43	55.0	34.9	55	–	55	58.2	1.8	–	73	55	35	8	12.5	4
London township, Freeborn County	293	143	67.6	59.4	198	5.1	184	70.7	4.3	–	209	169	128	18	61.1	15
Lone Pine township, Itasca County	367	178	45.2	33.1	166	7.8	148	95.3	16.9	–	201	150	123	15	26.7	6
Lone Tree township, Chippewa County	150	80	76.0	63.8	114	4.4	108	62.0	14.8	.9	128	104	69	12	66.7	12

TIPSII [UPF] GPH527 CENSUS90 7158260O 08/03/92 2:43 PM MACHINE: C DATA:CENSUS90S*PH5TIPSDA27. 07/31/92 15:34:18 TAPE: NONE FRAME: 72
TSF:CENSUS90*92. 07/31/92 15:35:47 UTF:CENSUS90*93. 07/31/92 15:35:47 META:CENSUS90S*PH5T7-827. 07/31/92 15:43:20

Table 6. Employment Status and Journey to Work Characteristics: 1990—Con.

[Data based on sample and subject to sampling variability, see text. For definitions of terms and meanings of symbols, see text]

State County Place and [In Selected States] County Subdivision	Persons 16 years and over															
			Labor force								Worked in 1989			Females with own children under 6 years		
			Percent in labor force		Civilian labor force		Workers					Worked 40 or more weeks in 1989				
								Means of transportation to work								
	Total	Female	Total	Female	Total	Percent unemployed	Total	Percent using car, truck, or van	Percent in carpools	Percent using public transportation	Total	Total	Usually worked 35 or more hours per week, 50 to 52 weeks	Total	Percent in labor force	Own children under 6 years in families and subfamilies, all parents in household in labor force
PLACE AND COUNTY SUBDIVISION—Con.																
Long Beach city, Pope County	158	81	58.2	60.5	92	4.3	88	86.4	2.3	2.3	101	75	51	12	100.0	16
Long Lake township, Crow Wing County	683	341	58.6	50.1	400	4.0	384	88.8	8.6	1.3	444	333	255	38	71.1	36
Long Lake city, Hennepin County	1 516	792	78.6	71.1	1 191	3.8	1 126	89.8	7.4	2.0	1 262	1 015	727	118	68.6	119
Long Lake township, Watonwan County	301	153	62.5	51.0	188	2.1	182	76.9	6.6	–	222	161	105	18	77.8	13
Long Prairie city, Todd County	2 160	1 195	56.1	47.8	1 211	7.6	1 112	72.9	8.5	–	1 296	968	703	163	69.9	150
Long Prairie township, Todd County	601	290	68.2	60.7	410	4.9	388	77.1	11.6	–	459	319	249	42	73.8	36
Longville city, Cass County	186	104	56.5	50.0	105	6.7	98	83.7	12.2	–	109	68	42	17	70.6	13
Lonsdale city, Rice County	868	444	69.4	58.6	597	5.4	557	87.8	22.3	.2	666	510	375	111	55.9	81
Loon Lake township, Cass County	188	95	60.1	55.8	113	19.5	91	83.5	7.7	–	137	69	49	12	25.0	2
Lorain township, Nobles County	262	125	67.2	63.2	176	6.3	158	74.7	7.0	–	186	132	95	7	100.0	8
Loretto city, Hennepin County	304	151	73.4	65.6	223	5.8	210	88.1	7.6	–	231	194	157	25	76.0	29
Louisburg city, Lac qui Parle County	32	15	40.6	26.7	13	–	13	46.2	–	–	15	13	12	6	50.0	5
Louisville township, Red Lake County	153	68	62.1	54.4	95	22.1	72	83.3	16.7	–	99	74	51	18	66.7	6
Louisville township, Scott County	669	310	83.4	77.4	558	3.8	532	93.4	10.2	–	589	496	336	59	79.7	63
Louriston township, Chippewa County	173	80	69.9	57.5	121	2.5	118	49.2	5.9	–	129	104	85	17	52.9	15
Lowell township, Polk County	117	56	50.4	26.8	59	–	57	71.9	–	–	73	44	32	16	50.0	11
Lower Red Lake unorg., Beltrami County	2 159	1 102	51.3	43.1	1 107	25.2	812	90.1	15.8	.4	1 030	520	400	293	50.9	267
Lowry city, Pope County	170	93	53.5	49.5	91	4.4	87	69.0	5.7	–	98	75	51	14	57.1	8
Lowville township, Murray County	137	65	60.6	44.6	83	9.6	65	60.0	7.7	–	102	70	46	16	43.8	6
Lucan city, Redwood County	186	89	48.9	39.3	91	3.3	88	60.2	13.6	–	105	79	52	16	62.5	13
Lucas township, Lyon County	209	105	79.9	66.7	167	4.2	160	66.9	8.8	–	180	149	110	20	65.0	18
Lund township, Douglas County	246	119	59.8	58.8	147	10.9	124	82.3	8.1	1.6	185	117	62	16	43.8	10
Lura township, Faribault County	177	78	58.2	47.4	103	1.0	100	65.0	5.0	–	136	90	60	14	64.3	10
Lutsen township, Cook County	179	76	72.6	61.8	130	19.2	90	81.1	13.3	–	140	106	74	9	44.4	10
Luverne city, Rock County	3 405	1 918	61.6	54.8	2 096	4.8	1 971	88.5	15.2	–	2 221	1 641	1 145	226	92.5	315
Luverne township, Rock County	344	161	77.6	72.0	267	2.2	259	77.6	14.7	–	289	213	148	25	88.0	27
Luxemburg township, Stearns County	500	224	83.0	75.9	415	4.6	387	66.4	11.1	.5	425	332	238	64	85.9	84
Lyle city, Mower County	366	196	62.0	48.5	227	2.6	217	76.5	11.5	–	242	179	111	30	70.0	24
Lyle township, Mower County	288	136	71.5	64.7	206	.5	205	77.6	8.8	–	241	174	111	10	40.0	9
Lynd city, Lyon County	220	96	71.8	65.6	158	8.2	145	91.0	15.9	–	171	131	98	13	30.8	9
Lynd township, Lyon County	318	143	76.7	62.2	244	3.7	235	80.4	13.2	–	259	212	133	33	57.6	29
Lynden township, Stearns County	1 094	520	76.5	69.6	837	4.5	778	94.7	14.8	.5	859	679	512	123	77.2	132
Lynn township, McLeod County	549	257	74.9	68.1	408	1.2	394	73.1	12.2	–	441	348	270	48	68.8	46
Lyons township, Lyon County	149	70	71.1	61.4	106	–	103	68.9	9.7	–	124	91	77	21	85.7	25
Lyons township, Wadena County	123	55	62.6	52.7	77	13.0	65	50.8	6.2	–	88	50	39	10	80.0	9
Lyra township, Blue Earth County	264	138	61.0	46.4	161	6.2	151	57.6	4.6	–	181	134	85	31	54.8	33
Mabel city, Fillmore County	606	342	47.0	41.5	285	8.8	255	76.9	16.1	–	304	233	159	32	78.1	34
McCauleyville township, Wilkin County	38	20	36.8	30.0	14	–	14	71.4	–	–	24	9	4	4	–	–
McCormack Lake unorg., St. Louis County	133	63	60.9	52.4	81	4.9	77	96.1	15.6	–	89	68	52	12	58.3	4
McCrea township, Marshall County	203	103	59.6	53.4	121	5.8	105	94.3	3.8	–	147	86	57	18	77.8	19
McDavitt township, St. Louis County	351	161	57.8	41.0	203	13.8	175	95.4	17.1	1.1	239	145	98	24	33.3	12
McDonaldsville township, Norman County	150	77	72.7	61.0	109	7.3	101	73.3	1.0	–	121	104	82	13	53.8	8
McGrath city, Aitkin County	33	18	30.3	16.7	10	50.0	5	40.0	–	–	15	7	7	2	–	–
McGregor city, Aitkin County	274	159	62.0	58.5	170	10.6	148	70.9	5.4	–	191	143	98	36	77.8	33
McGregor township, Aitkin County	74	31	59.5	61.3	44	13.6	38	65.8	5.3	–	51	32	21	15	60.0	14
McIntosh city, Polk County	575	318	46.8	40.3	269	4.1	241	73.4	1.7	–	308	210	141	22	72.7	20
McKinley township, Cass County	85	37	57.6	54.1	49	14.3	42	66.7	9.5	–	58	32	23	6	33.3	2
McKinley township, Kittson County	39	18	56.4	38.9	22	4.5	21	47.6	–	–	27	16	14	2	100.0	2
McKinley city, St. Louis County	96	49	58.3	55.1	56	10.7	50	88.0	12.0	–	62	51	36	4	50.0	1
McPherson township, Blue Earth County	313	158	73.5	70.3	230	4.8	214	78.5	12.1	–	258	204	135	18	77.8	13
Macsville township, Grant County	109	58	78.9	70.7	86	4.7	82	42.7	3.7	–	98	83	60	4	100.0	8
Macville township, Aitkin County	136	63	75.7	65.1	103	22.3	80	90.0	15.0	–	107	61	36	8	62.5	13
Madelia city, Watonwan County	1 669	891	64.6	58.4	1 078	4.1	1 019	75.1	13.6	.5	1 174	888	594	136	87.5	180
Madelia township, Watonwan County	267	127	71.5	64.6	191	7.3	175	77.1	13.7	–	209	164	114	26	76.9	27
Madison city, Lac qui Parle County	1 586	889	46.2	38.1	731	3.3	701	76.6	6.3	–	922	626	436	77	83.1	90
Madison township, Lac qui Parle County	211	98	77.7	79.6	164	4.9	154	80.5	7.1	–	171	115	86	23	87.0	32
Madison Lake city, Blue Earth County	436	214	70.6	61.2	304	7.9	279	91.4	19.4	–	337	250	181	50	72.0	59
Magnolia city, Rock County	135	72	37.0	20.8	50	8.0	46	89.1	4.3	–	61	46	34	7	71.4	8
Magnolia township, Rock County	230	102	64.8	55.9	149	4.0	141	64.5	.7	–	182	142	94	16	68.8	13
Mahnomen city, Mahnomen County	886	509	43.9	35.0	389	3.6	367	69.2	3.8	–	469	330	218	45	42.2	27

TIPSII [UPF] GPH527 CENSUS90 7158200 08/03/92 2:43 PM MACHINE: C DATA:CENSUS90S*PH5TIPSDA27. 07/31/92 15:34:18 TAPE: NONE FRAME: 73
TSF:CENSUS90*92. 07/31/92 15:35:47 UTF:CENSUS90*93. 07/31/92 15:35:47 META:CENSUS90S*PH5T7-827. 07/31/92 15:43:20

Table 6. Employment Status and Journey to Work Characteristics: 1990—Con.

[Data based on sample and subject to sampling variability, see text. For definitions of terms and meanings of symbols, see text]

State County Place and [In Selected States] County Subdivision	Persons 16 years and over															
			Labor force								Worked in 1989			Females with own children under 6 years		
			Percent in labor force		Civilian labor force		Workers					Worked 40 or more weeks in 1989				
								Means of transportation to work								
	Total	Female	Total	Female	Total	Percent unemployed	Total	Percent using car, truck, or van	Percent in carpools	Percent using public transportation	Total	Total	Usually worked 35 or more hours per week, 50 to 52 weeks	Total	Percent in labor force	Own children under 6 years in families and subfamilies, all parents in household in labor force
PLACE AND COUNTY SUBDIVISION—Con.																
Mahtomedi city, Washington County	3 886	1 905	79.0	72.3	3 065	2.7	2 963	92.9	10.8	2.2	3 253	2 678	1 908	455	70.8	451
Mahtowa township, Carlton County	374	184	60.4	53.3	226	10.2	200	87.5	12.5	1.5	250	178	145	29	62.1	24
Maine township, Otter Tail County	448	226	58.9	49.1	264	11.4	234	75.2	14.5	.9	301	201	137	28	71.4	27
Maine Prairie township, Stearns County	1 082	510	77.8	75.1	840	6.0	781	76.4	14.5	–	875	692	480	106	73.6	101
Malmo township, Aitkin County	192	90	42.7	30.0	82	2.4	75	72.0	20.0	–	79	50	32	4	50.0	2
Malta township, Big Stone County	84	46	61.9	45.7	52	–	52	51.9	–	–	65	45	37	11	81.8	10
Malung township, Roseau County	303	141	72.9	66.7	221	3.6	210	84.3	17.1	–	253	184	135	25	84.0	27
Mamre township, Kandiyohi County	274	129	70.4	65.1	193	3.1	185	71.4	5.9	1.6	215	157	90	22	63.6	24
Manannah township, Meeker County	452	214	68.4	58.9	304	8.6	283	73.9	15.5	–	342	245	176	37	94.6	52
Manchester city, Freeborn County	50	27	64.0	55.6	32	–	32	84.4	9.4	–	36	26	19	–	–	2
Manchester township, Freeborn County	359	167	68.0	57.5	244	8.2	216	75.5	7.4	–	267	219	155	44	77.3	40
Mandt township, Chippewa County	167	80	51.5	40.0	86	2.3	80	75.0	12.5	–	112	81	57	8	50.0	7
Manfred township, Lac qui Parle County	82	41	63.4	58.5	50	4.0	50	64.0	–	–	59	40	26	8	100.0	19
Manhattan Beach city, Crow Wing County	79	42	70.9	64.3	56	10.7	48	75.0	27.1	–	61	47	28	1	100.0	2
Mankato city	26 337	13 564	67.5	62.5	17 747	5.3	16 503	80.9	9.7	2.7	21 478	13 643	7 049	1 522	69.3	1 273
Blue Earth County	26 330	13 563	67.5	62.5	17 741	5.3	16 497	80.9	9.7	2.7	21 472	13 637	7 045	1 522	69.3	1 273
Nicollet County	7	1	85.7	–	6	–	6	33.3	–	–	6	6	4	–	–	–
Mankato township, Blue Earth County	1 556	765	78.2	72.7	1 217	2.8	1 175	90.2	7.1	.3	1 300	993	670	114	92.1	131
Mansfield township, Freeborn County	242	123	65.7	55.3	159	2.5	155	59.4	6.5	–	171	134	106	24	66.7	19
Manston township, Wilkin County	68	30	70.6	56.7	48	–	48	75.0	4.2	–	49	30	25	3	100.0	2
Mantorville city, Dodge County	619	328	75.8	65.5	469	6.2	433	92.6	13.9	.9	495	374	256	54	79.6	65
Mantorville township, Dodge County	816	407	78.1	67.6	634	4.1	606	88.9	10.4	.3	703	537	425	80	71.3	72
Mantrap township, Hubbard County	213	100	40.4	38.0	86	5.8	79	92.4	27.8	2.5	116	68	32	13	76.9	14
Manyaska township, Martin County	244	124	73.8	63.7	180	5.0	165	70.3	3.0	–	194	143	94	18	50.0	21
Maple township, Cass County	196	102	66.3	52.9	130	10.8	116	72.4	7.8	–	149	95	74	23	30.4	3
Maple Grove township, Becker County	218	112	50.0	42.9	109	10.1	98	77.6	25.5	3.1	135	72	48	19	42.1	9
Maple Grove township, Crow Wing County	382	184	58.4	47.8	223	2.2	216	94.4	8.8	–	269	191	140	34	47.1	22
Maple Grove city, Hennepin County	26 542	13 456	87.2	81.9	23 122	3.4	22 071	94.5	10.9	1.2	24 016	20 016	15 220	3 326	76.5	3 409
Maple Lake city, Wright County	960	506	68.8	57.9	660	4.5	621	87.6	25.3	–	700	512	378	122	69.7	119
Maple Lake township, Wright County	1 344	637	74.7	66.7	1 002	6.6	937	88.9	19.0	.3	1 076	814	574	109	65.1	101
Maple Plain city, Hennepin County	1 457	746	75.8	68.8	1 105	3.9	1 041	92.0	10.8	.4	1 156	912	662	143	79.7	163
Maple Ridge township, Beltrami County	69	37	59.4	29.7	41	12.2	34	52.9	8.8	14.7	40	28	20	2	–	–
Maple Ridge township, Isanti County	523	242	71.7	64.0	375	6.7	343	86.6	12.0	.6	407	287	213	42	66.7	37
Mapleton city, Blue Earth County	1 129	628	62.4	53.0	705	4.0	671	79.6	14.3	–	776	582	374	98	76.5	96
Mapleton township, Blue Earth County	247	119	62.3	51.3	154	2.6	148	58.1	8.1	–	181	128	85	19	52.6	16
Mapleview city, Mower County	143	74	62.2	59.5	89	9.0	77	81.8	19.5	–	91	61	33	6	66.7	3
Maplewood township, Otter Tail County	220	103	55.9	44.7	123	4.9	117	77.8	7.7	–	147	92	57	17	35.3	8
Maplewood city, Ramsey County	23 755	12 413	71.1	64.4	16 874	4.2	15 805	92.4	12.7	3.4	18 130	14 703	10 566	2 118	73.5	2 007
Marble city, Itasca County	506	261	49.0	43.7	245	6.5	230	80.9	22.2	1.3	277	175	125	48	41.7	23
Marble township, Lincoln County	161	76	61.5	53.9	99	2.0	93	58.1	11.8	–	132	94	64	8	100.0	12
Marcell township, Itasca County	315	152	58.1	48.7	183	9.3	161	67.1	14.3	1.9	190	124	79	13	76.9	16
Marietta city, Lac qui Parle County	179	94	53.6	45.7	96	11.5	83	69.9	10.8	–	115	68	52	4	50.0	2
Marine on St. Croix city, Washington County	484	248	71.1	59.7	344	3.8	324	85.2	10.2	–	376	289	188	43	76.7	55
Marion township, Olmsted County	4 227	2 093	82.5	75.2	3 481	4.1	3 317	95.2	16.0	–	3 618	2 970	2 076	513	83.0	591
Marshall city, Lyon County	9 373	4 946	69.8	62.4	6 530	4.4	6 182	81.5	9.0	1.2	7 365	4 996	3 187	732	71.0	661
Marshall township, Mower County	286	127	71.3	62.2	204	2.9	196	63.8	4.6	–	226	163	127	40	72.5	48
Marshan township, Dakota County	899	431	78.1	69.8	702	3.3	666	91.0	12.8	.3	772	593	428	80	71.3	81
Marsh Creek township, Mahnomen County	105	54	61.0	51.9	64	7.8	59	67.8	15.3	–	81	55	37	7	100.0	10
Marshfield township, Lincoln County	175	81	66.3	59.3	116	3.4	112	55.4	17.9	–	137	108	65	10	60.0	8
Marsh Grove township, Marshall County	101	46	62.4	47.8	63	9.5	57	50.9	7.0	–	77	43	30	9	66.7	7
Martin township, Rock County	309	139	76.1	66.9	235	2.1	228	57.5	4.8	.9	264	214	137	36	83.3	39
Martinsburg township, Renville County	166	76	74.1	63.2	123	6.5	112	63.4	3.6	–	139	99	84	23	73.9	24
Mary township, Norman County	79	36	58.2	52.8	46	8.7	42	81.0	9.5	–	62	41	22	9	77.8	13
Marysland township, Swift County	88	39	63.6	53.8	56	5.4	53	60.4	9.4	–	76	54	35	5	60.0	5
Marysville township, Wright County	1 280	596	76.8	70.6	983	6.2	916	85.6	16.8	–	1 076	833	641	105	72.4	135
Mason township, Murray County	229	109	58.1	45.9	133	3.8	126	77.0	17.5	–	159	127	88	20	65.0	22
Max township, Itasca County	84	46	45.2	30.4	38	15.8	30	76.7	6.7	13.3	50	20	14	8	50.0	3
Maxwell township, Lac qui Parle County	162	78	58.6	42.3	95	2.1	93	64.5	8.6	–	108	84	63	14	57.1	8

TIPSII [UPF] GPH527 CENSUS90 7158260O 08/03/92 2:43 PM MACHINE: C DATA:CENSUS90S*PH5TPSDA27. 07/31/92 15:34:18 TAPE: NONE FRAME: 74
TSF:CENSUS90*92. 07/31/92 15:35:47 UTF:CENSUS90*93. 07/31/92 15:35:47 META:CENSUS90S*PH5T7-827. 07/31/92 15:43:20

Table 6. **Employment Status and Journey to Work Characteristics: 1990**—Con.

[Data based on sample and subject to sampling variability, see text. For definitions of terms and meanings of symbols, see text]

State County Place and [In Selected States] County Subdivision	Persons 16 years and over															
			Labor force								Worked in 1989			Females with own children under 6 years		
			Percent in labor force		Civilian labor force		Workers					Worked 40 or more weeks in 1989				
								Means of transportation to work								
	Total	Female	Total	Female	Total	Percent unemployed	Total	Percent using car, truck, or van	Percent in carpools	Percent using public transportation	Total	Total	Usually worked 35 or more hours per week, 50 to 52 weeks	Total	Percent in labor force	Own children under 6 years in families and subfamilies, all parents in household in labor force
PLACE AND COUNTY SUBDIVISION—Con.																
May township, Cass County	423	209	64.3	51.7	272	8.8	242	84.7	8.3	–	283	206	168	40	45.0	23
May township, Washington County	1 809	877	76.8	69.7	1 389	3.3	1 318	94.8	14.3	.5	1 505	1 199	891	165	64.2	128
Mayer city, Carver County	326	176	76.1	68.8	248	.8	243	85.6	18.5	–	263	207	144	43	76.7	40
Mayfield township, Pennington County	44	20	50.0	50.0	22	22.7	15	46.7	13.3	–	36	17	10	3	100.0	7
Mayhew Lake township, Benton County	523	235	69.4	52.3	363	4.4	345	70.1	8.7	–	380	294	224	45	55.6	32
Maynard city, Chippewa County	293	159	64.5	60.4	187	2.7	180	77.8	22.2	–	207	143	107	34	79.4	31
Mayville township, Houston County	282	135	71.3	60.7	201	1.0	197	57.9	9.6	–	223	186	141	29	79.3	51
Maywood township, Benton County	589	269	75.6	68.4	445	5.6	406	86.2	16.5	.5	474	375	274	63	81.0	58
Mazeppa city, Wabasha County	548	299	72.3	64.5	396	7.1	364	92.3	20.6	–	416	334	245	54	88.9	61
Mazeppa township, Wabasha County	455	224	73.0	64.7	332	4.8	311	82.3	19.6	–	340	287	230	59	79.7	64
Meadow township, Wadena County	167	93	51.5	44.1	86	15.1	73	87.7	6.8	–	97	55	32	14	71.4	12
Meadow Brook township, Cass County	81	36	56.8	58.3	46	–	46	63.0	–	–	54	35	27	2	100.0	3
Meadowlands city, St. Louis County	72	45	33.3	22.2	24	12.5	19	47.4	26.3	–	33	19	17	5	100.0	2
Meadowlands township, St. Louis County	208	101	51.4	46.5	107	1.9	103	88.3	12.6	–	122	95	78	3	100.0	11
Meadows township, Wilkin County	43	20	72.1	60.0	31	–	31	83.9	–	–	33	27	23	7	100.0	7
Medford city, Steele County	510	272	76.1	68.4	388	4.1	364	86.8	8.0	–	395	327	257	54	75.9	57
Medford township, Steele County	412	213	76.9	71.4	317	2.8	304	87.5	15.1	.7	333	268	220	38	76.3	38
Medicine Lake city, Hennepin County	321	159	83.8	79.9	269	3.7	257	92.2	8.9	3.1	280	246	189	16	100.0	21
Medina city, Hennepin County	2 292	1 122	77.2	69.1	1 769	2.4	1 718	91.6	7.3	1.1	1 926	1 554	1 212	212	70.3	230
Medo township, Blue Earth County	233	108	67.8	50.9	158	5.7	149	75.2	1.3	–	172	137	101	26	53.8	25
Mehurin township, Lac qui Parle County	69	34	82.6	88.2	57	–	57	52.6	3.5	–	65	46	24	5	100.0	7
Meire Grove city, Stearns County	118	56	48.3	42.9	57	12.3	50	52.0	22.0	–	62	37	24	8	100.0	11
Melrose city, Stearns County	1 915	1 021	64.2	56.9	1 229	5.9	1 146	81.9	12.8	–	1 318	989	668	178	82.0	209
Melrose township, Stearns County	561	237	68.6	57.8	385	5.5	364	56.0	5.8	1.1	414	313	240	36	75.0	39
Melville township, Renville County	199	89	60.3	40.4	120	–	119	59.7	8.4	–	156	115	87	10	40.0	3
Menahga city, Wadena County	852	462	41.9	36.1	357	8.7	317	82.6	8.2	1.6	389	250	155	48	54.2	48
Mendota city, Dakota County	54	27	51.9	40.7	28	–	28	82.1	–	–	40	28	13	6	50.0	2
Mendota Heights city, Dakota County	7 174	3 657	70.4	60.1	5 043	3.5	4 829	92.1	9.9	2.3	5 525	4 390	3 087	539	57.0	439
Mentor city, Polk County	85	41	68.2	63.4	58	10.3	52	46.2	–	–	47	23	21	–	–	–
Meriden township, Steele County	522	255	69.3	59.6	362	1.9	355	75.2	10.7	–	408	336	240	39	76.9	36
Merton township, Steele County	284	139	63.0	53.2	177	3.4	173	77.5	8.1	–	193	156	124	17	88.2	20
Mickinock township, Roseau County	201	95	65.7	62.1	132	3.0	127	76.4	37.8	.8	163	115	81	15	86.7	13
Middle River city, Marshall County	220	120	50.9	45.0	112	12.5	94	71.3	29.8	–	128	79	43	10	50.0	4
Middle River township, Marshall County	101	54	71.3	63.0	72	6.9	67	85.1	26.9	–	82	63	43	4	50.0	4
Middletown township, Jackson County	192	92	61.5	47.8	118	10.2	106	76.4	10.4	–	154	111	77	10	80.0	12
Middleville township, Wright County	743	348	76.0	68.4	563	4.1	535	78.9	21.9	–	603	455	307	48	58.3	39
Midway township, Cottonwood County	224	99	79.9	68.7	179	–	177	68.4	9.0	–	198	153	104	21	66.7	14
Midway township, St. Louis County	1 211	651	54.1	44.7	655	6.1	595	92.4	7.2	.7	704	540	395	76	71.1	66
Miesville city, Dakota County	105	46	81.0	76.1	85	4.7	79	81.0	7.6	–	92	78	50	4	100.0	4
Milaca city, Mille Lacs County	1 709	1 000	52.6	42.4	899	7.0	780	82.1	12.4	–	998	681	480	135	64.4	131
Milaca township, Mille Lacs County	709	337	71.9	66.5	510	4.1	479	82.0	12.5	.4	576	417	295	56	78.6	59
Milan city, Chippewa County	283	149	39.6	26.2	112	4.5	107	69.2	9.3	–	149	81	62	23	56.5	21
Milford township, Brown County	518	230	72.6	60.0	376	4.5	357	81.0	10.9	–	408	325	242	39	79.5	40
Millerville city, Douglas County	96	49	63.5	55.1	61	11.5	54	59.3	13.0	–	60	44	30	4	100.0	6
Millerville township, Douglas County	220	99	64.5	61.6	142	3.5	137	48.9	1.5	–	163	127	93	11	63.6	9
Millville city, Wabasha County	116	63	64.7	52.4	75	2.7	73	89.0	13.7	–	77	64	49	11	45.5	5
Millward township, Aitkin County	34	18	61.8	50.0	21	–	21	100.0	14.3	–	25	12	3	–	–	–
Millwood township, Stearns County	605	280	76.5	67.9	463	3.7	446	52.0	5.6	.4	448	376	291	51	70.6	69
Milo township, Mille Lacs County	696	331	74.0	64.0	515	5.4	482	74.9	10.2	–	547	433	316	71	71.8	60
Milroy city, Redwood County	206	117	51.5	37.6	104	5.8	100	83.0	12.0	–	116	86	64	28	75.0	31
Milton township, Dodge County	469	232	78.3	69.4	367	4.1	348	79.6	11.5	–	393	297	209	29	79.3	43
Miltona city, Douglas County	141	65	66.7	61.5	92	20.7	73	76.7	2.7	–	98	67	37	3	100.0	4
Miltona township, Douglas County	541	265	59.5	49.4	322	4.3	308	78.2	8.8	.6	363	241	173	34	58.8	31
Minden township, Benton County	1 413	661	80.5	74.6	1 137	5.7	1 057	92.2	9.1	–	1 185	936	651	98	81.6	117
Minerva township, Clearwater County	161	72	57.1	45.8	92	26.1	68	67.6	2.9	–	116	60	38	13	69.2	13
Minneapolis city, Hennepin County	298 979	155 564	69.1	62.6	206 289	6.7	188 558	70.8	10.5	16.0	222 355	168 496	114 782	20 764	60.2	16 781
Minneiska city	128	66	68.0	63.6	87	4.6	83	97.6	27.7	–	98	68	45	11	100.0	15
Wabasha County	57	30	70.2	70.0	40	–	40	100.0	37.5	–	40	31	22	4	100.0	6
Winona County	71	36	66.2	58.3	47	8.5	43	95.3	18.6	–	58	37	23	7	100.0	9
Minneiska township, Wabasha County	129	55	68.2	58.2	88	10.2	78	87.2	11.5	–	95	60	37	7	57.1	7
Minneola township, Goodhue County	421	212	71.3	61.3	300	4.7	284	74.6	10.9	–	326	264	199	47	95.7	49
Minneota township, Jackson County	167	74	56.3	43.2	94	2.1	92	59.8	7.6	–	118	82	51	11	81.8	13
Minneota city, Lyon County	1 088	610	57.0	48.4	618	6.0	570	82.6	16.3	.4	707	495	322	67	83.6	87

TIPSII [UPF] GPH527 CENSUS90 7158260O 08/03/92 2:43 PM MACHINE: C DATA:CENSUS90S*PH5TIPSDA27. 07/31/92 15:34:18 TAPE: NONE FRAME: 75
TSF:CENSUS90*92. 07/31/92 15:35:47 UTF:CENSUS90*93. 07/31/92 15:35:47 META:CENSUS90S*PH5T7-827. 07/31/92 15:43:20

Table 6. Employment Status and Journey to Work Characteristics: 1990—Con.

[Data based on sample and subject to sampling variability, see text. For definitions of terms and meanings of symbols, see text]

State County Place and [In Selected States] County Subdivision	Persons 16 years and over															
			Labor force								Worked in 1989			Females with own children under 6 years		
			Percent in labor force		Civilian labor force		Workers					Worked 40 or more weeks in 1989				
								Means of transportation to work								
	Total	Female	Total	Female	Total	Percent unemployed	Total	Percent using car, truck, or van	Percent in carpools	Percent using public transportation	Total	Total	Usually worked 35 or more hours per week, 50 to 52 weeks	Total	Percent in labor force	Own children under 6 years in families and subfamilies, all parents in household in labor force
PLACE AND COUNTY SUBDIVISION—Con.																
Minnesota City city, Winona County	197	91	75.1	67.0	148	6.8	134	96.3	10.4	–	148	119	88	19	100.0	25
Minnesota Falls township, Yellow Medicine County	261	139	58.6	49.6	153	5.9	138	82.6	9.4	–	176	126	74	13	84.6	15
Minnesota Lake city, Faribault County	495	268	63.0	51.5	312	3.2	302	81.8	11.9	–	334	232	167	41	80.5	49
Minnesota Lake township, Faribault County	206	107	64.1	60.7	128	–	127	71.7	8.7	–	161	108	85	15	73.3	20
Minnetonka city, Hennepin County	37 984	19 787	76.3	70.1	28 983	3.6	27 347	91.6	7.1	2.2	31 065	25 020	18 511	2 580	65.7	2 341
Minnetonka Beach city, Hennepin County	424	212	69.3	55.7	294	3.1	277	88.1	8.3	1.1	319	256	162	33	60.6	26
Minnetrista city, Hennepin County	2 620	1 268	77.4	69.9	2 027	4.3	1 901	89.1	11.2	1.5	2 182	1 725	1 290	262	74.0	219
Minnewaska township, Pope County	286	139	67.5	59.0	193	6.7	180	87.2	7.2	–	215	158	106	20	80.0	29
Minnie township, Beltrami County	9	5	44.4	–	4	–	4	100.0	–	–	4	4	4	–	–	–
Mission township, Crow Wing County	450	217	49.3	38.7	222	10.4	199	95.5	10.6	–	251	174	130	29	48.3	20
Mission Creek township, Pine County	379	179	64.1	55.3	243	4.1	230	74.3	10.9	–	276	177	128	36	47.2	32
Mitchell township, Wilkin County	69	35	68.1	65.7	47	–	47	61.7	25.5	–	53	36	27	8	100.0	9
Mizpah city, Koochiching County	79	37	46.8	40.5	37	24.3	28	78.6	10.7	–	41	26	16	6	16.7	1
Moe township, Douglas County	388	180	63.1	59.4	245	6.5	229	90.0	12.7	–	279	202	136	33	78.8	26
Moland township, Clay County	202	100	60.4	51.0	122	4.9	113	83.2	14.2	–	140	101	81	20	70.0	35
Moltke township, Sibley County	239	116	61.9	46.6	148	3.4	143	44.8	7.7	–	174	134	101	28	64.3	23
Money Creek township, Houston County	299	152	74.9	68.4	224	8.9	201	81.1	10.9	–	246	197	155	20	85.0	22
Monroe township, Lyon County	178	86	65.2	53.5	116	1.7	114	81.6	8.8	–	141	95	68	17	82.4	18
Monson township, Traverse County	136	68	66.9	52.9	91	4.4	87	50.6	–	–	112	84	56	20	40.0	6
Montevideo city, Chippewa County	4 283	2 381	60.8	54.2	2 593	4.0	2 439	87.8	13.8	2.3	2 880	2 069	1 444	306	84.6	331
Montgomery city, Le Sueur County	1 792	934	61.8	52.0	1 107	7.9	1 003	87.3	15.2	–	1 216	860	578	134	70.9	145
Montgomery township, Le Sueur County	438	195	71.0	57.9	311	3.5	292	78.4	9.9	–	346	248	172	19	52.6	19
Monticello city, Wright County	3 477	1 867	70.7	63.6	2 458	5.5	2 300	93.0	15.1	.7	2 609	1 867	1 331	377	68.4	394
Monticello township, Wright County	2 655	1 318	80.2	73.7	2 130	4.4	1 918	95.8	10.0	–	2 266	1 729	1 232	306	66.0	317
Montrose city, Wright County	712	363	75.3	70.0	536	6.0	497	90.5	23.3	–	549	432	307	87	77.0	107
Moonshine township, Big Stone County	120	60	60.8	48.3	73	9.6	66	66.7	3.0	–	83	58	39	18	44.4	12
Moore township, Stevens County	163	78	66.3	47.4	108	1.9	104	64.4	–	–	136	98	67	26	26.9	6
Moorhead city, Clay County	25 688	14 096	66.3	61.5	16 955	5.7	15 808	79.7	9.5	1.2	20 271	12 350	6 982	1 861	71.3	1 777
Moorhead township, Clay County	390	194	81.0	75.3	316	5.7	298	90.3	8.7	.7	331	270	198	36	75.0	38
Moose township, Roseau County	99	43	65.7	51.2	65	–	60	58.3	16.7	5.0	82	56	45	10	100.0	17
Moose Creek township, Clearwater County	133	67	57.9	46.3	77	18.2	61	72.1	11.5	–	88	47	35	9	66.7	12
Moose Lake township, Beltrami County	110	56	38.2	30.4	42	9.5	38	94.7	13.2	–	59	35	20	13	69.2	9
Moose Lake city, Carlton County	977	598	50.2	46.2	490	5.7	462	76.8	9.5	–	511	403	287	43	76.7	59
Moose Lake township, Carlton County	998	459	38.6	40.7	385	5.7	361	93.1	7.2	–	597	395	273	53	66.0	40
Moose Lake township, Cass County	105	51	71.4	70.6	75	10.7	67	77.6	23.9	–	76	52	31	5	60.0	2
Moose Park township, Itasca County	66	42	59.1	47.6	39	–	38	73.7	18.4	–	53	31	16	9	33.3	6
Moose River township, Marshall County	25	10	72.0	80.0	18	11.1	16	56.3	–	–	25	12	5	2	–	–
Mora city, Kanabec County	2 235	1 270	59.4	52.6	1 321	9.3	1 179	80.5	16.4	.3	1 404	966	647	162	75.3	174
Moran township, Todd County	367	170	64.0	46.5	235	5.5	219	64.4	8.2	–	252	189	150	39	43.6	27
Moranville township, Roseau County	500	245	75.4	66.5	377	2.4	364	90.7	18.4	–	405	281	214	78	67.9	89
Morcom township, St. Louis County	95	48	55.8	56.3	53	9.4	48	87.5	14.6	6.3	63	35	18	11	18.2	3
Morgan city, Redwood County	763	424	53.1	47.2	402	3.2	380	81.8	16.6	–	497	341	222	49	79.6	66
Morgan township, Redwood County	252	121	64.3	50.4	162	1.2	160	62.5	15.0	–	192	153	110	23	69.6	18
Morken township, Clay County	132	69	48.5	30.4	64	6.3	60	53.3	–	–	82	62	37	9	55.6	5
Morrill township, Morrison County	398	180	71.9	56.7	286	7.3	257	56.0	19.8	.8	300	202	152	47	80.9	47
Morris city, Stevens County	4 673	2 586	53.5	50.1	2 498	4.8	2 320	70.2	8.2	1.9	3 602	1 848	1 013	263	85.2	274
Morris township, Stevens County	381	180	72.7	65.6	277	6.5	256	82.0	9.0	–	313	202	134	32	81.3	37
Morrison township, Aitkin County	132	67	65.2	52.2	86	20.9	66	84.8	15.2	–	93	54	40	2	100.0	6
Morristown city, Rice County	606	311	65.7	62.1	393	1.8	391	93.4	26.6	–	428	323	232	55	87.3	59
Morristown township, Rice County	464	217	74.1	64.1	344	5.8	324	82.1	11.7	–	374	278	203	45	68.9	34
Morse township, Itasca County	364	183	59.3	54.6	216	16.2	180	91.7	13.9	–	260	144	74	39	59.0	23
Morse township, St. Louis County	843	396	62.5	49.7	527	13.5	451	89.6	18.0	–	591	388	277	45	68.9	42
Morton city, Renville County	364	178	60.4	47.8	220	6.8	205	80.5	11.2	–	234	175	110	18	61.1	16
Moscow township, Freeborn County	469	228	60.1	53.1	282	6.4	258	76.7	6.6	.8	311	219	176	26	73.1	36
Motley city	350	188	47.4	39.9	166	3.0	160	77.5	8.8	–	168	112	71	20	50.0	8
Cass County	–	–	–	–	–	–	–	–	–	–	–	–	–	–	–	–
Morrison County	350	188	47.4	39.9	166	3.0	160	77.5	8.8	–	168	112	71	20	50.0	8
Motley township, Morrison County	140	72	53.6	51.4	75	12.0	66	97.0	6.1	–	79	48	31	8	62.5	8
Moulton township, Murray County	182	87	75.8	54.0	138	1.4	134	38.1	1.5	–	133	114	84	24	75.0	19
Mound city, Hennepin County	7 287	3 562	81.4	75.5	5 935	4.4	5 567	89.7	9.6	2.7	6 141	4 926	3 664	697	77.8	721
Mound township, Rock County	193	93	71.5	62.4	138	1.4	134	56.7	1.5	–	160	130	101	22	77.3	19
Mound Prairie township, Houston County	390	180	75.9	62.2	296	7.1	265	81.9	10.9	–	309	240	170	42	64.3	40
Mounds View city, Ramsey County	9 543	4 839	80.4	74.6	7 660	4.9	7 205	93.7	11.3	2.0	8 107	6 540	4 730	934	70.4	870

TIPSII [UPF] GPH527 CENSUS90 7158260O 08/03/92 2:43 PM MACHINE: C DATA:CENSUS90S*PH5TIPSDA27. 07/31/92 15:34:18 TAPE: NONE FRAME: 76
TSF:CENSUS90*92. 07/31/92 15:35:47 UTF:CENSUS90*93. 07/31/92 15:35:47 META:CENSUS90S*PH5T7-827. 07/31/92 15:43:20

Table 6. **Employment Status and Journey to Work Characteristics: 1990**—Con.

[Data based on sample and subject to sampling variability, see text. For definitions of terms and meanings of symbols, see text]

State County Place and [In Selected States] County Subdivision	Persons 16 years and over															Own children under 6 years in families and subfamilies, all parents in household in labor force
			Labor force								Worked in 1989			Females with own children under 6 years		
			Percent in labor force		Civilian labor force		Workers					Worked 40 or more weeks in 1989				
								Means of transportation to work								
	Total	Female	Total	Female	Total	Percent unemployed	Total	Percent using car, truck, or van	Percent in carpools	Percent using public transportation	Total	Total	Usually worked 35 or more hours per week, 50 to 52 weeks	Total	Percent in labor force	
PLACE AND COUNTY SUBDIVISION—Con.																
Mountain Iron city, St. Louis County	2 545	1 327	64.4	55.2	1 639	6.5	1 504	95.8	11.8	–	1 804	1 291	902	219	60.3	145
Mountain Lake city, Cottonwood County	1 521	845	47.7	39.4	720	2.5	695	75.8	14.0	.3	856	587	366	62	64.5	77
Mountain Lake township, Cottonwood County	207	99	70.5	56.6	146	1.4	140	59.3	10.0	–	154	109	77	25	76.0	34
Mount Morris township, Morrison County	82	39	52.4	33.3	43	16.3	36	52.8	13.9	–	52	34	28	6	66.7	4
Mount Pleasant township, Wabasha County	298	138	76.5	64.5	228	3.1	217	52.5	4.6	–	231	186	129	33	63.6	29
Mount Vernon township, Winona County	219	98	76.7	65.3	168	4.2	158	61.4	8.9	–	175	141	97	16	68.8	16
Moyer township, Swift County	102	43	71.6	58.1	73	2.7	70	51.4	–	1.4	85	55	43	2	100.0	5
Moylan township, Marshall County	96	44	67.7	61.4	65	1.5	64	46.9	14.1	–	84	62	45	4	50.0	1
Mudgett township, Mille Lacs County	77	31	51.9	51.6	40	12.5	35	60.0	–	–	54	33	23	2	–	–
Mud Lake unorg., Marshall County	–	–	–	–	–	–	–	–	–	–	–	–	–	–	–	–
Mulligan township, Brown County	202	101	67.3	57.4	136	3.7	131	51.1	–	–	153	124	93	14	100.0	19
Munch township, Pine County	147	82	63.3	69.5	93	4.3	89	88.8	14.6	–	109	94	53	10	70.0	7
Munson township, Stearns County	795	357	68.3	59.1	543	3.1	522	74.3	17.0	1.1	565	458	358	63	85.7	93
Murdock city, Swift County	206	104	59.2	57.7	122	1.6	117	82.9	14.5	–	156	102	70	16	100.0	25
Murray township, Murray County	128	61	62.5	55.7	80	2.5	76	60.5	13.2	–	104	84	54	9	100.0	19
Myrtle city, Freeborn County	57	29	47.4	31.0	27	25.9	20	90.0	–	–	34	27	18	2	–	–
Nashua city, Wilkin County	41	18	56.1	44.4	23	8.7	21	76.2	19.0	–	29	18	6	–	–	2
Nashville township, Martin County	185	86	64.9	65.1	120	1.7	116	85.3	6.0	–	141	105	73	11	100.0	11
Nashwauk city, Itasca County	770	424	44.8	38.0	345	11.9	300	78.3	19.0	.7	402	289	179	35	51.4	30
Nashwauk township, Itasca County	1 340	711	49.6	40.5	665	10.1	590	85.8	16.1	.7	772	531	365	90	54.4	72
Nassau city, Lac qui Parle County	82	43	56.1	32.6	46	4.3	44	50.0	15.9	–	52	38	25	5	20.0	2
Naytahwaush CDP, Mahnomen County	228	116	34.2	25.9	78	25.6	58	77.6	10.3	–	103	42	34	39	10.3	6
Nebish township, Beltrami County	241	125	52.7	41.6	127	14.2	109	55.0	15.6	–	163	95	63	30	43.3	13
Nelson city, Douglas County	137	59	68.6	84.7	94	6.4	88	83.0	6.8	–	107	80	62	9	100.0	8
Nelson township, Watonwan County	242	119	71.9	56.3	174	6.3	163	76.7	14.1	–	190	145	110	26	73.1	31
Nelson Park township, Marshall County	111	47	54.1	40.4	60	1.7	59	83.1	6.8	–	79	53	41	15	26.7	8
Nereson township, Roseau County	75	33	60.0	63.6	45	–	45	77.8	42.2	–	56	42	31	9	100.0	9
Nerstrand city, Rice County	153	86	68.0	60.5	104	3.8	100	76.0	12.0	–	119	94	62	19	89.5	28
Nesbit township, Polk County	91	44	57.1	34.1	50	6.0	49	67.3	4.1	–	64	40	38	7	71.4	5
Ness township, St. Louis County	46	22	69.6	72.7	32	–	32	84.4	9.4	–	38	23	16	2	–	–
Nessel township, Chisago County	1 063	515	62.2	52.8	661	4.7	609	85.2	20.0	.2	724	547	392	58	34.5	36
Nett Lake unorg., St. Louis County	174	81	65.5	65.4	114	26.3	82	82.9	41.5	–	126	49	33	22	81.8	29
Nett Lake unorg., Koochiching County	38	15	57.9	33.3	22	22.7	12	58.3	–	–	30	11	7	4	–	–
Nevada township, Mower County	280	129	69.3	55.8	194	2.1	190	64.2	2.1	1.1	207	161	120	26	69.2	26
Nevis city, Hubbard County	311	160	47.9	47.5	149	10.1	129	68.2	17.1	–	186	101	68	24	62.5	18
Nevis township, Hubbard County	475	238	48.8	44.5	232	6.5	215	87.9	4.7	.5	292	159	109	22	63.6	21
New Auburn city, Sibley County	229	114	71.6	63.2	164	4.9	148	89.2	24.3	1.4	169	143	97	20	65.0	19
New Auburn township, Sibley County	307	145	73.6	62.1	226	4.9	215	64.2	12.6	–	245	206	157	21	57.1	22
New Avon township, Redwood County	188	87	69.7	59.8	131	–	131	58.0	3.8	–	147	110	86	24	75.0	20
New Brighton city, Ramsey County	17 960	9 321	77.8	71.2	13 952	4.0	13 162	90.3	8.5	4.4	14 688	11 763	8 283	1 171	68.5	1 092
Newburg township, Fillmore County	350	182	67.7	61.0	237	3.4	227	66.5	9.3	–	255	207	122	24	70.8	26
New Dosey township, Pine County	42	22	35.7	13.6	15	–	15	86.7	–	13.3	17	15	8	–	–	–
Newfolden city, Marshall County	238	136	53.4	47.1	127	11.8	112	68.8	22.3	1.8	153	103	53	28	57.1	25
New Folden township, Marshall County	163	66	63.2	54.5	103	5.8	96	75.0	16.7	–	137	87	69	12	83.3	14
New Germany city, Carver County	242	123	66.5	53.7	161	4.3	150	94.0	28.0	–	179	137	97	20	85.0	21
New Hartford township, Winona County	538	258	75.7	62.4	407	5.7	382	78.3	10.2	–	425	337	247	64	64.1	61
New Haven township, Olmsted County	879	427	78.6	68.9	691	3.2	667	84.7	11.7	–	733	576	440	67	83.6	79
New Hope city, Hennepin County	17 620	9 864	73.2	65.6	12 875	4.3	12 179	90.3	10.8	4.3	13 558	10 882	7 934	1 245	77.1	1 196
New Independence township, St. Louis County	166	80	65.7	51.3	109	9.2	97	100.0	32.0	–	125	87	79	19	68.4	17
New London city, Kandiyohi County	736	418	55.4	45.7	408	4.9	379	95.0	19.5	–	450	329	202	68	69.1	62
New London township, Kandiyohi County	1 948	951	67.5	59.0	1 314	10.0	1 165	93.6	10.4	.3	1 444	1 030	763	161	65.2	162
New Maine township, Marshall County	150	62	67.3	66.1	101	13.9	85	84.7	22.4	–	129	61	41	13	46.2	9
New Market city, Scott County	136	66	73.5	71.2	100	7.0	91	97.8	9.9	–	100	82	60	14	64.3	12
New Market township, Scott County	1 443	699	78.4	69.8	1 132	4.2	1 070	89.7	12.8	.5	1 210	957	695	124	65.3	132
New Munich city, Stearns County	240	130	59.2	46.9	142	9.2	129	77.5	13.2	–	145	121	95	18	72.2	15
Newport city, Washington County	2 645	1 357	71.5	60.6	1 886	8.3	1 693	92.1	13.8	1.7	1 976	1 540	1 144	282	64.2	275
New Prague city	2 672	1 453	62.1	56.7	1 660	4.2	1 569	80.2	10.8	–	1 797	1 342	974	177	80.8	208
Le Sueur County	936	481	69.2	65.5	648	3.1	620	73.1	10.2	–	691	543	417	40	95.0	59
Scott County	1 736	972	58.3	52.4	1 012	4.8	949	84.9	11.2	–	1 106	799	557	137	76.6	149
New Prairie township, Pope County	182	87	76.9	73.6	140	1.4	134	66.4	3.0	–	160	128	82	16	87.5	21
New Richland city, Waseca County	966	547	58.3	52.7	563	6.7	515	85.0	16.5	–	627	431	299	65	93.8	75

TIPSII [UPF] GPH527 CENSUS90 7158260O 08/03/92 2:43 PM MACHINE: C DATA:CENSUS90S*PH5TPSDA27. 07/31/92 15:34:18 TAPE: NONE FRAME: 77
TSF:CENSUS90*92. 07/31/92 15:35:47 UTF:CENSUS90*93. 07/31/92 15:35:47 META:CENSUS90S*PH5T7-827. 07/31/92 15:43:20

Table 6. Employment Status and Journey to Work Characteristics: 1990—Con.

[Data based on sample and subject to sampling variability, see text. For definitions of terms and meanings of symbols, see text]

State County Place and [In Selected States] County Subdivision	Persons 16 years and over															
			Labor force								Worked in 1989			Females with own children under 6 years		
			Percent in labor force		Civilian labor force		Workers					Worked 40 or more weeks in 1989				
								Means of transportation to work								
	Total	Female	Total	Female	Total	Percent unemployed	Total	Percent using car, truck, or van	Percent in carpools	Percent using public transportation	Total	Total	Usually worked 35 or more hours per week, 50 to 52 weeks	Total	Percent in labor force	Own children under 6 years in families and subfamilies, all parents in household in labor force
PLACE AND COUNTY SUBDIVISION—Con.																
New Richland township, Waseca County	317	156	63.7	50.6	202	5.4	191	84.8	13.6	–	244	174	122	26	61.5	21
Newry township, Freeborn County	349	162	68.5	60.5	239	5.4	222	68.5	2.7	–	271	214	132	31	74.2	27
New Scandia township, Washington County	2 369	1 137	71.9	62.4	1 694	4.2	1 620	91.0	18.3	.7	1 937	1 466	1 004	143	55.2	108
New Solum township, Marshall County	224	113	66.1	59.3	148	13.5	128	90.6	29.7	–	175	99	75	20	75.0	11
New Sweden township, Nicollet County	259	123	70.7	63.4	183	4.4	175	59.4	5.1	–	198	160	112	26	84.6	34
Newton township, Otter Tail County	547	259	70.2	68.3	384	4.9	344	69.8	8.4	–	405	307	206	48	87.5	55
New Trier city, Dakota County	85	37	81.2	75.7	69	2.9	64	93.8	7.8	–	78	60	41	14	57.1	15
New Ulm city, Brown County	10 030	5 435	68.1	60.8	6 814	3.7	6 504	85.6	10.7	.3	7 427	5 716	3 997	789	81.2	844
New York Mills city, Otter Tail County	704	401	43.8	36.7	308	6.8	283	80.9	3.9	.4	346	250	164	52	82.7	49
Nickerson township, Pine County	121	52	64.5	48.1	78	11.5	67	80.6	3.0	–	84	47	36	8	25.0	4
Nicollet city, Nicollet County	567	292	72.1	65.8	409	8.3	373	82.6	14.7	–	435	347	257	53	96.2	69
Nicollet township, Nicollet County	425	209	68.0	63.6	289	1.0	284	74.6	7.7	–	325	246	187	27	66.7	21
Nidaros township, Otter Tail County	198	81	55.1	42.0	109	7.3	101	55.4	4.0	–	133	84	55	4	–	–
Nielsville city, Polk County	82	47	47.6	34.0	39	2.6	38	92.1	7.9	–	59	46	27	4	–	–
Nilsen township, Wilkin County	58	29	63.8	51.7	37	5.4	35	74.3	5.7	–	45	35	20	2	100.0	6
Nimrod city, Wadena County	53	25	54.7	36.0	29	31.0	20	90.0	–	–	33	17	9	3	100.0	6
Nininger township, Dakota County	572	276	81.1	73.9	461	2.2	452	90.3	9.3	–	483	369	265	37	73.0	33
Nisswa city, Crow Wing County	1 088	541	66.0	59.7	718	3.1	682	91.8	5.4	.4	807	573	398	81	86.4	90
Nokay Lake township, Crow Wing County	409	187	61.6	52.4	252	5.6	233	85.8	8.6	.9	263	213	148	40	55.0	35
Nora township, Clearwater County	307	141	64.2	61.0	197	5.1	174	73.0	11.5	.6	221	170	116	22	63.6	17
Nora township, Pope County	174	81	74.1	67.9	129	4.7	123	53.7	7.3	–	142	102	76	7	57.1	4
Norcross city, Grant County	71	36	60.6	61.1	43	16.3	36	91.7	5.6	–	50	35	28	1	100.0	1
Norden township, Pennington County	260	134	66.9	61.2	174	7.5	156	96.2	21.2	–	198	135	93	24	91.7	29
Nordick township, Wilkin County	95	52	54.7	46.2	52	3.8	50	64.0	8.0	–	65	38	22	15	53.3	12
Nordland township, Aitkin County	502	253	54.4	51.0	273	5.1	253	90.1	12.6	–	289	208	139	22	77.3	17
Nordland township, Lyon County	190	86	71.1	65.1	135	3.0	131	58.8	4.6	–	158	115	80	15	60.0	11
Nore township, Itasca County	17	9	11.8	–	2	–	2	100.0	100.0	–	2	–	–	–	–	–
Norfolk township, Renville County	158	71	64.6	42.3	102	2.9	99	66.7	7.1	–	115	89	64	24	66.7	24
Norman township, Pine County	127	58	62.2	63.8	79	10.1	63	65.1	9.5	–	84	70	52	6	66.7	3
Norman township, Yellow Medicine County	229	111	62.9	47.7	144	1.4	140	76.4	4.3	–	164	122	84	18	44.4	13
Normania township, Yellow Medicine County	149	64	63.8	54.7	95	6.3	89	51.7	4.5	–	110	83	53	14	85.7	21
Normanna township, St. Louis County	336	160	78.0	75.0	262	10.3	230	97.0	13.9	–	259	184	148	27	77.8	30
North township, Pennington County	519	255	72.4	65.5	376	6.1	353	90.9	6.5	.6	397	299	206	34	82.4	32
North Beltrami unorg., Beltrami County	38	18	60.5	50.0	23	–	23	100.0	17.4	–	34	25	19	5	–	–
North Branch city, Chisago County	1 352	729	68.1	56.5	921	9.4	817	88.2	17.5	–	966	693	485	145	61.4	119
North Branch township, Isanti County	1 094	529	74.6	67.1	814	8.1	736	92.7	20.1	.5	888	654	483	87	67.8	67
North Carlton unorg., Carlton County	503	248	60.6	51.2	305	13.8	261	88.1	15.3	–	344	236	167	49	57.1	35
North Cass unorg., Cass County	219	108	43.4	29.6	95	20.0	76	75.0	5.3	–	137	63	41	5	80.0	20
North Central Cass unorg., Cass County	–	–	–	–	–	–	–	–	–	–	–	–	–	–	–	–
North Clearwater unorg., Clearwater County	39	22	53.8	59.1	21	–	21	100.0	19.0	–	21	13	13	3	–	–
Northeast Aitkin unorg., Aitkin County	16	7	56.3	–	9	–	7	100.0	28.6	–	12	9	4	2	–	–
Northeast Itasca unorg., Itasca County	832	385	54.2	47.3	451	10.4	400	86.0	9.0	–	496	331	224	43	58.1	29
Northeast St. Louis unorg., St. Louis County	125	67	62.4	62.7	78	17.9	60	38.3	15.0	–	105	70	43	4	50.0	2
Northern township, Beltrami County	2 622	1 334	69.9	63.9	1 832	6.4	1 696	92.0	18.1	.4	2 066	1 316	862	263	71.1	248
Northfield city	12 055	6 344	67.0	63.3	8 070	3.0	7 273	62.7	9.2	.7	10 048	5 564	2 952	752	73.8	761
Dakota County	107	57	68.2	68.4	73	–	71	90.1	9.9	–	82	69	46	16	87.5	22
Rice County	11 948	6 287	67.0	63.3	7 997	3.1	7 202	62.4	9.2	.7	9 966	5 495	2 906	736	73.5	739
Northfield township, Rice County	543	255	74.6	63.1	405	4.0	380	83.2	11.3	–	439	347	254	46	73.9	48
North Fork township, Stearns County	193	83	60.1	44.6	116	5.2	108	52.8	11.1	–	128	103	73	13	30.8	5
North Germany township, Wadena County	218	100	61.0	54.0	133	5.3	126	57.1	6.3	–	160	124	89	9	55.6	7
North Hero township, Redwood County	169	77	66.9	55.8	113	6.2	106	63.2	12.3	–	139	106	79	16	81.3	19
Northland township, Polk County	134	65	50.7	35.4	68	–	66	84.8	7.6	–	85	56	42	12	58.3	8
Northland township, St. Louis County	113	58	42.5	43.1	48	6.3	45	100.0	24.4	–	47	40	24	3	100.0	4
North Mankato city	7 530	3 908	77.0	71.1	5 797	3.2	5 562	93.4	10.0	.8	6 166	4 962	3 514	757	82.3	773
Blue Earth County	–	–	–	–	–	–	–	–	–	–	–	–	–	–	–	–
Nicollet County	7 530	3 908	77.0	71.1	5 797	3.2	5 562	93.4	10.0	.8	6 166	4 962	3 514	757	82.3	773
North Oaks city, Ramsey County	2 599	1 345	65.6	49.0	1 706	1.2	1 653	94.7	7.1	.4	1 914	1 544	1 001	169	41.4	91
Northome city, Koochiching County	235	128	34.5	32.0	79	7.6	72	70.8	15.3	2.8	102	57	31	24	45.8	18
Northome unorg., Koochiching County	378	203	55.8	48.8	211	6.2	189	88.9	16.9	.5	245	153	115	31	64.5	28
North Ottawa township, Grant County	63	31	73.0	61.3	46	–	46	21.7	4.3	–	53	43	30	6	66.7	6
North Red River township, Kittson County	13	7	61.5	28.6	8	–	8	75.0	–	–	13	10	10	5	–	–

TIPSII [UPF] GPH527 CENSUS90 7158260O 08/03/92 2:43 PM MACHINE: C DATA:CENSUS90S*PH5TIPSDA27. 07/31/92 15:34:18 TAPE: NONE FRAME: 78
TSF:CENSUS90*92. 07/31/92 15:35:47 UTF:CENSUS90*93. 07/31/92 15:35:47 META:CENSUS90S*PH5T7-827. 07/31/92 15:43:20

Table 6. Employment Status and Journey to Work Characteristics: 1990—Con.

[Data based on sample and subject to sampling variability, see text. For definitions of terms and meanings of symbols, see text]

State County Place and [In Selected States] County Subdivision	Persons 16 years and over															
			Labor force								Worked in 1989			Females with own children under 6 years		
			Percent in labor force		Civilian labor force		Workers					Worked 40 or more weeks in 1989				
								Means of transportation to work								
	Total	Female	Total	Female	Total	Percent unemployed	Total	Percent using car, truck, or van	Percent in carpools	Percent using public transportation	Total	Total	Usually worked 35 or more hours per week, 50 to 52 weeks	Total	Percent in labor force	Own children under 6 years in families and subfamilies, all parents in household in labor force
PLACE AND COUNTY SUBDIVISION—Con.																
North Redwood city, Redwood County	121	54	76.9	70.4	93	4.3	89	95.5	3.4	–	96	81	62	10	70.0	11
Northrop city, Martin County	194	105	72.2	61.9	140	7.9	127	79.5	7.1	–	147	116	82	16	75.0	16
North Roseau unorg., Roseau County	102	49	59.8	59.2	61	9.8	55	89.1	29.1	–	79	56	40	14	78.6	18
North Star township, Brown County	241	120	63.9	48.3	154	7.1	143	70.6	8.4	–	188	125	78	30	60.0	24
North Star township, St. Louis County	76	36	61.8	44.4	47	12.8	39	84.6	23.1	–	52	38	34	4	100.0	5
North St. Paul city, Ramsey County	9 055	4 679	76.9	71.5	6 951	4.4	6 540	90.7	12.4	2.8	7 296	5 880	4 114	803	69.0	762
Northwest Aitkin unorg., Aitkin County	216	100	57.9	55.0	125	24.0	93	86.0	28.0	–	132	79	51	25	88.0	25
Northwest Koochiching unorg., Koochiching County	445	186	64.3	54.3	286	9.4	259	71.0	29.3	3.9	316	224	160	33	63.6	19
Northwest Roseau unorg., Roseau County	6	3	–	–	–	–	–	–	–	–	3	–	–	–	–	–
Northwest St. Louis unorg., St. Louis County	335	162	51.9	44.4	174	13.8	150	66.0	16.0	–	204	115	75	11	27.3	1
Norton township, Winona County	386	186	69.2	55.4	267	6.7	249	63.5	6.4	–	292	235	179	24	75.0	30
Norway township, Fillmore County	218	92	78.4	69.6	171	5.3	159	61.0	11.9	–	172	139	88	22	72.7	21
Norway township, Kittson County	60	27	68.3	59.3	41	–	41	68.3	4.9	–	46	31	22	4	100.0	4
Norway Lake township, Kandiyohi County	217	94	63.1	48.9	137	8.0	126	72.2	16.7	–	159	121	83	9	44.4	3
Norwegian Grove township, Otter Tail County	247	118	72.1	62.7	178	7.9	164	68.3	11.6	–	203	147	96	24	66.7	24
Norwood city, Carver County	983	500	72.7	67.6	715	4.1	678	86.6	18.4	–	741	593	450	86	74.4	111
Numedal township, Pennington County	82	40	58.5	62.5	48	–	44	100.0	40.9	–	66	32	23	9	66.7	4
Nunda township, Freeborn County	283	128	67.5	53.1	191	6.8	175	72.0	4.6	–	204	159	114	22	72.7	23
Oak township, Stearns County	398	182	74.9	59.9	298	7.4	276	58.3	10.5	–	326	253	192	53	77.4	68
Oakdale city, Washington County	13 341	6 994	82.0	77.0	10 925	2.9	10 442	93.7	13.1	1.9	11 410	9 649	7 064	1 466	78.1	1 544
Oak Grove township, Anoka County	3 695	1 773	82.4	75.8	3 044	3.8	2 870	94.8	13.1	.9	3 147	2 564	1 858	412	68.2	363
Oakland township, Freeborn County	319	141	71.8	61.0	229	1.7	220	71.4	3.6	–	258	191	131	20	70.0	23
Oakland township, Mahnomen County	153	68	43.8	52.9	67	9.0	61	88.5	9.8	–	114	50	40	15	46.7	11
Oak Lawn township, Crow Wing County	1 488	721	57.8	54.0	856	4.2	819	90.6	10.6	.6	939	707	493	122	71.3	120
Oak Park township, Marshall County	154	70	50.0	38.6	77	–	77	72.7	3.9	2.6	106	69	51	2	–	–
Oak Park Heights city, Washington County	2 758	1 333	59.9	60.5	1 635	4.8	1 523	91.7	13.7	.7	1 893	1 399	1 002	200	74.5	171
Oakport CDP, Clay County	718	347	79.2	68.6	562	2.1	544	95.2	10.5	.4	607	469	350	58	70.7	65
Oakport township, Clay County	993	480	77.0	67.1	758	4.2	720	93.8	8.8	.6	833	641	482	75	77.3	94
Oak Valley township, Otter Tail County	259	122	67.2	56.6	174	6.9	158	56.3	7.0	–	186	141	120	31	61.3	34
Oakwood township, Wabasha County	270	115	71.1	59.1	192	7.3	178	68.0	5.1	–	221	168	119	28	42.9	20
O'Brien township, Beltrami County	58	28	51.7	25.0	30	10.0	27	48.1	–	–	32	17	10	2	–	4
Odessa city, Big Stone County	107	59	72.0	74.6	77	14.3	63	87.3	28.6	–	84	74	43	6	100.0	7
Odessa township, Big Stone County	148	70	60.1	57.1	89	4.5	85	58.8	3.5	–	108	75	44	7	100.0	5
Odin city, Watonwan County	84	37	61.9	51.4	52	3.8	50	82.0	6.0	–	63	46	22	3	100.0	4
Odin township, Watonwan County	190	77	59.5	53.2	113	–	113	71.7	8.0	–	129	93	66	9	77.8	13
Ogema city, Becker County	104	51	51.0	39.2	53	18.9	43	83.7	9.3	–	62	41	29	10	70.0	11
Ogema township, Pine County	173	84	35.3	28.6	61	11.5	54	66.7	13.0	–	75	38	15	8	–	–
Ogilvie city, Kanabec County	346	192	50.6	40.1	175	17.1	141	72.3	19.9	–	216	96	67	39	38.5	18
Okabena city, Jackson County	180	100	55.0	45.0	99	–	92	78.3	14.1	–	108	85	55	7	42.9	9
Oklee city, Red Lake County	356	194	50.0	45.4	178	16.3	149	62.4	10.1	1.3	200	115	76	31	51.6	17
Olivia city, Renville County	1 970	1 072	62.1	53.8	1 216	7.2	1 119	80.0	10.6	–	1 343	946	572	165	72.7	178
Olney township, Nobles County	147	68	74.1	64.7	109	3.7	105	48.6	4.8	–	117	95	67	11	54.5	11
Omro township, Yellow Medicine County	122	54	63.9	55.6	78	5.1	72	52.8	6.9	–	92	60	43	5	100.0	6
Onamia city, Mille Lacs County	522	301	42.0	31.6	219	5.9	204	76.0	7.4	–	232	155	104	37	48.6	25
Onamia township, Mille Lacs County	388	196	64.2	58.2	244	6.6	230	83.5	9.6	–	280	177	131	38	68.4	30
Onstad township, Polk County	74	37	56.8	43.2	42	7.1	39	59.0	5.1	–	47	27	18	7	100.0	8
Orange township, Douglas County	225	99	74.7	53.5	168	3.6	162	58.0	5.6	–	191	139	104	34	44.1	22
Orion township, Olmsted County	454	220	80.4	75.9	365	.8	358	83.5	17.3	–	383	319	245	27	100.0	45
Ormsby city	135	74	61.5	58.1	83	6.0	75	72.0	2.7	–	90	68	36	6	66.7	8
Martin County	51	26	56.9	53.8	29	17.2	24	91.7	8.3	–	31	24	16	4	50.0	2
Watonwan County	84	48	64.3	60.4	54	–	51	62.7	–	–	59	44	20	2	100.0	6
Orono city, Hennepin County	5 589	2 716	72.4	60.5	4 043	3.2	3 869	89.6	5.7	2.9	4 439	3 538	2 558	445	60.7	370
Oronoco city, Olmsted County	530	263	74.7	68.1	396	2.0	386	94.3	15.8	.5	424	347	262	51	92.2	77
Oronoco township, Olmsted County	1 466	714	74.2	63.9	1 088	4.4	1 001	93.7	15.3	–	1 162	999	778	159	71.1	132
Orr city, St. Louis County	217	117	55.8	40.2	121	16.5	101	68.3	5.9	–	135	92	48	13	84.6	16
Orrock township, Sherburne County	1 029	491	74.2	64.0	759	7.8	691	96.7	16.8	–	828	633	456	121	56.2	86
Orton township, Wadena County	172	81	51.2	38.3	88	5.7	83	62.7	33.7	–	108	67	56	17	–	–
Ortonville city	1 750	990	55.5	46.8	971	6.4	902	85.0	7.5	1.3	1 108	789	525	109	74.3	108
Big Stone County	1 750	990	55.5	46.8	971	6.4	902	85.0	7.5	1.3	1 108	789	525	109	74.3	108
Lac qui Parle County	–	–	–	–	–	–	–	–	–	–	–	–	–	–	–	–

TIPSII [UPF] GPH527 CENSUS90 7158260 08/03/92 2:43 PM MACHINE: C DATA:CENSUS90S*PH5TIPSDA27. 07/31/92 15:34:18 TAPE: NONE FRAME: 79
TSF:CENSUS90*92. 07/31/92 15:35:47 UTF:CENSUS90*93. 07/31/92 15:35:47 META:CENSUS90S*PH5T7-827. 07/31/92 15:43:20

Table 6. **Employment Status and Journey to Work Characteristics: 1990**—Con.

[Data based on sample and subject to sampling variability, see text. For definitions of terms and meanings of symbols, see text]

State County Place and [In Selected States] County Subdivision	Persons 16 years and over															
			Labor force								Worked in 1989			Females with own children under 6 years		
			Percent in labor force		Civilian labor force		Workers					Worked 40 or more weeks in 1989				
								Means of transportation to work								
	Total	Female	Total	Female	Total	Percent unemployed	Total	Percent using car, truck, or van	Percent in carpools	Percent using public transportation	Total	Total	Usually worked 35 or more hours per week, 50 to 52 weeks	Total	Percent in labor force	Own children under 6 years in families and subfamilies, all parents in household in labor force
PLACE AND COUNTY SUBDIVISION—Con.																
Ortonville township, Big Stone County	1 853	1 041	56.6	47.7	1 048	5.9	979	84.4	8.3	1.2	1 193	856	574	119	73.1	112
Orwell township, Otter Tail County	134	66	61.9	48.5	83	6.0	78	65.4	7.7	–	104	77	53	18	66.7	17
Osage township, Becker County	447	222	66.0	60.8	295	4.1	280	84.3	10.7	–	314	227	151	28	60.7	23
Osakis city	985	561	49.8	44.4	491	2.9	450	78.2	12.4	–	532	374	262	57	78.9	66
Douglas County	943	539	49.9	44.3	471	3.0	430	77.2	10.9	–	512	356	246	57	78.9	66
Todd County	42	22	47.6	45.5	20	–	20	100.0	45.0	–	20	18	16	–	–	–
Osakis township, Douglas County	400	207	68.5	60.9	274	5.1	256	81.3	11.7	–	310	223	162	44	79.5	55
Osborne township, Pipestone County	230	109	73.0	58.7	168	1.8	164	58.5	10.4	–	172	153	116	18	66.7	16
Oscar township, Otter Tail County	184	79	62.5	58.2	115	4.3	107	66.4	4.7	–	142	105	71	12	100.0	14
Osceola township, Renville County	170	83	60.0	49.4	102	3.9	94	61.7	13.8	–	117	85	59	14	57.1	16
Oshawa township, Nicollet County	325	153	80.9	69.9	263	3.0	253	82.2	8.3	–	274	238	165	32	81.3	46
Oshkosh township, Yellow Medicine County	190	83	73.2	60.2	139	–	139	69.1	12.2	–	151	113	93	18	55.6	13
Oslo city, Marshall County	309	154	52.8	40.9	163	4.3	156	81.4	10.9	–	198	103	87	23	43.5	13
Osseo city, Hennepin County	2 167	1 168	65.9	57.0	1 428	3.6	1 363	88.8	10.9	1.3	1 558	1 235	851	152	68.4	142
Ostrander city, Fillmore County	214	123	38.8	34.1	83	2.4	81	76.5	23.5	–	89	67	40	9	100.0	15
Oteneagen township, Itasca County	131	72	57.3	38.9	75	10.7	62	79.0	9.7	–	96	61	35	15	26.7	3
Otisco township, Waseca County	428	201	72.9	65.2	312	2.2	301	81.1	9.0	–	341	275	198	52	80.8	57
Otrey township, Big Stone County	101	48	64.4	64.6	65	9.2	59	59.3	16.9	–	87	57	43	12	75.0	8
Otsego township, Wright County	3 564	1 720	81.3	72.6	2 899	5.5	2 698	91.5	15.2	.2	2 995	2 395	1 699	360	67.2	387
Ottawa township, Le Sueur County	243	125	74.9	73.6	182	5.5	172	82.0	9.3	1.2	194	150	108	20	75.0	20
Ottertail city, Otter Tail County	260	132	57.7	47.0	150	4.0	137	64.2	13.1	–	180	134	95	36	72.2	29
Otter Tail township, Otter Tail County	294	144	48.0	38.9	141	9.2	124	79.8	8.1	–	185	123	82	15	60.0	12
Ottertail city, Otter Tail County	260	132	57.7	47.0	150	4.0	137	64.2	13.1	–	180	134	95	36	72.2	29
Otter Tail Peninsula township, Cass County	44	19	65.9	52.6	29	6.9	27	74.1	–	–	36	16	13	–	–	–
Otto township, Otter Tail County	318	151	63.5	57.0	202	2.0	190	83.7	7.9	–	226	165	120	31	64.5	25
Owatonna city, Steele County	14 619	7 687	71.4	63.0	10 415	3.3	9 911	89.5	11.2	.6	11 243	8 950	6 549	1 442	75.8	1 406
Owatonna township, Steele County	759	355	73.4	64.5	557	2.3	531	85.9	14.9	–	606	483	372	53	64.2	48
Owens township, St. Louis County	237	120	65.0	51.7	154	13.6	133	88.7	17.3	1.5	184	100	73	15	40.0	11
Oxford township, Isanti County	423	193	73.8	64.2	312	5.4	293	90.8	19.1	.7	333	253	178	49	59.2	44
Paddock township, Otter Tail County	235	106	57.0	39.6	134	3.0	130	50.8	6.2	–	143	125	104	20	65.0	21
Page township, Mille Lacs County	314	144	65.9	50.0	207	10.1	184	79.9	9.2	–	239	158	128	25	72.0	16
Palisade city, Aitkin County	113	45	50.4	46.7	57	26.3	37	94.6	5.4	–	65	34	21	12	83.3	12
Palmer township, Sherburne County	1 216	595	66.1	58.8	804	7.0	745	95.6	11.7	–	899	682	488	106	60.4	88
Palmville township, Roseau County	36	15	75.0	86.7	27	–	25	64.0	20.0	–	29	22	15	6	100.0	5
Palmyra township, Renville County	215	99	60.9	55.6	131	2.3	124	50.8	9.7	1.6	162	107	75	11	81.8	22
Park township, Pine County	27	12	40.7	33.3	11	18.2	9	44.4	–	–	15	4	4	–	–	–
Parke township, Clay County	327	166	70.9	67.5	232	3.4	221	78.7	18.1	–	268	176	129	31	74.2	33
Parker township, Marshall County	36	17	44.4	11.8	16	6.3	15	33.3	26.7	–	21	12	8	5	–	–
Parker township, Morrison County	312	145	63.5	47.6	198	5.1	188	61.7	6.4	–	218	162	119	18	33.3	11
Parkers Prairie city, Otter Tail County	776	404	50.3	42.1	390	4.9	362	69.3	7.7	–	458	288	184	49	79.6	56
Parkers Prairie township, Otter Tail County	188	98	66.0	58.2	124	6.5	116	66.4	3.4	–	145	116	69	20	55.0	18
Park Rapids city, Hubbard County	2 254	1 270	53.3	45.2	1 202	16.6	969	80.0	9.3	–	1 286	856	580	170	68.2	159
Parnell township, Polk County	32	16	68.8	62.5	22	13.6	19	52.6	–	–	22	17	12	4	50.0	4
Parnell township, Traverse County	56	25	57.1	32.0	32	–	32	43.8	–	–	48	32	17	4	50.0	4
Partridge township, Pine County	366	176	68.9	55.1	252	7.1	228	79.4	11.8	–	267	166	104	31	45.2	22
Paxton township, Redwood County	346	166	67.9	64.5	235	4.3	221	73.8	14.0	–	249	188	130	34	82.4	47
Payne township, St. Louis County	33	15	60.6	53.3	20	25.0	15	100.0	–	–	19	12	9	3	–	–
Paynesville city, Stearns County	1 703	981	56.0	45.6	944	10.7	833	80.4	11.5	–	1 046	717	463	138	78.3	166
Paynesville township, Stearns County	941	457	67.3	61.7	633	5.7	591	84.1	11.3	–	711	498	331	81	72.8	88
Peace township, Kanabec County	421	214	61.0	56.5	257	10.9	225	84.0	16.0	–	309	182	135	37	78.4	43
Pease city, Mille Lacs County	116	63	58.6	52.4	68	2.9	64	76.6	14.1	–	80	63	47	11	72.7	15
Pelan township, Kittson County	38	18	78.9	66.7	30	–	30	93.3	13.3	–	32	24	20	4	–	2
Pelican township, Crow Wing County	198	102	57.1	48.0	113	1.8	111	96.4	14.4	–	125	93	56	9	66.7	6
Pelican township, Otter Tail County	482	230	72.0	68.3	347	6.9	319	86.2	12.2	–	397	263	187	55	81.8	71
Pelican Lake township, Grant County	270	133	68.1	61.7	184	8.7	168	71.4	9.5	1.2	204	139	101	31	77.4	27
Pelican Rapids city, Otter Tail County	1 470	785	55.0	45.6	805	3.7	757	71.9	13.3	–	924	643	448	89	65.2	86
Pemberton city, Blue Earth County	157	82	76.4	73.2	120	4.2	115	89.6	15.7	–	127	105	78	32	62.5	25

TIPSII [UPF] GPH527 CENSUS90 7158200 08/03/92 2:43 PM MACHINE: C DATA:CENSUS90S*PH5TIPSDA27. 07/31/92 15:34:18 TAPE: NONE FRAME: 80
TSF:CENSUS90*92. 07/31/92 15:35:47 UTF:CENSUS90*93. 07/31/92 15:35:47 META:CENSUS90S*PH5T7-827. 07/31/92 15:43:20

Table 6. Employment Status and Journey to Work Characteristics: 1990—Con.

[Data based on sample and subject to sampling variability, see text. For definitions of terms and meanings of symbols, see text]

State County Place and [In Selected States] County Subdivision	Persons 16 years and over															
			Labor force								Worked in 1989			Females with own children under 6 years		
			Percent in labor force		Civilian labor force		Workers					Worked 40 or more weeks in 1989				
								Means of transportation to work								
	Total	Female	Total	Female	Total	Percent unemployed	Total	Percent using car, truck, or van	Percent in carpools	Percent using public transportation	Total	Total	Usually worked 35 or more hours per week, 50 to 52 weeks	Total	Percent in labor force	Own children under 6 years in families and subfamilies, all parents in household in labor force
PLACE AND COUNTY SUBDIVISION—Con.																
Pembina township, Mahnomen County	399	198	63.2	57.1	252	5.2	239	82.0	10.9	.8	298	219	165	26	61.5	13
Penn township, McLeod County	286	122	66.1	60.7	189	3.7	177	70.1	10.2	–	240	168	126	29	86.2	25
Pennock city, Kandiyohi County	327	175	73.1	68.6	239	5.0	224	91.1	12.5	.9	257	215	165	28	92.9	42
Pepin township, Wabasha County	282	128	62.4	49.2	176	4.0	167	67.7	7.8	–	191	147	115	23	65.2	25
Pepperton township, Stevens County	125	53	68.8	58.5	86	7.0	80	66.3	2.5	–	106	71	55	9	88.9	21
Pequaywan township, St. Louis County	82	39	63.4	56.4	52	–	50	88.0	18.0	–	52	40	26	2	–	–
Pequot Lakes city, Crow Wing County	677	371	54.4	46.1	368	9.8	329	90.0	5.5	–	402	252	173	49	63.3	47
Perch Lake township, Carlton County	644	294	66.9	60.9	431	14.6	359	91.1	12.0	.8	453	320	260	44	61.4	45
Percy township, Kittson County	41	18	95.1	100.0	39	7.7	36	77.8	25.0	–	37	26	17	5	100.0	9
Perham city, Otter Tail County	1 606	922	52.9	45.7	849	3.7	800	75.0	5.5	–	946	686	494	124	75.0	111
Perham township, Otter Tail County	534	270	73.4	65.6	392	5.6	364	82.4	11.5	–	418	316	241	59	72.9	56
Perley city, Norman County	91	46	65.9	54.3	59	3.4	56	85.7	19.6	–	69	54	39	2	–	–
Perry township, Lac qui Parle County	102	44	57.8	45.5	59	–	59	39.0	5.1	–	80	53	32	7	71.4	9
Perry Lake township, Crow Wing County	133	64	43.6	37.5	58	10.3	52	100.0	1.9	–	81	48	30	11	54.5	8
Petersburg township, Jackson County	210	99	77.1	65.7	162	3.1	157	82.8	7.6	–	183	130	97	23	91.3	27
Peterson city, Fillmore County	193	107	53.9	44.9	104	7.7	92	90.2	16.3	–	103	79	49	15	46.7	12
Pickerel Lake township, Freeborn County	536	250	77.1	69.6	413	5.8	389	83.5	8.5	–	435	345	249	43	81.4	37
Pierz city, Morrison County	820	465	49.0	43.7	400	7.8	365	74.0	11.8	.3	432	335	212	48	89.6	64
Pierz township, Morrison County	405	195	64.0	53.8	259	1.9	247	72.5	17.4	–	289	220	171	44	65.9	36
Pike township, St. Louis County	390	198	71.0	59.6	275	7.6	256	94.1	14.8	–	288	218	150	40	47.5	21
Pike Bay township, Cass County	885	452	58.5	54.4	518	18.5	422	82.9	16.1	1.4	537	351	262	109	57.8	132
Pike Creek township, Morrison County	654	299	69.3	66.6	451	5.8	421	77.0	8.3	–	492	363	256	61	90.2	86
Pillager city, Cass County	227	121	58.6	52.9	133	3.0	128	78.1	9.4	–	150	108	85	22	63.6	15
Pillsbury township, Swift County	222	104	59.5	50.0	132	3.0	128	69.5	13.3	–	166	128	93	19	68.4	20
Pilot Grove township, Faribault County	136	69	61.8	49.3	84	–	82	81.7	12.2	2.4	104	72	54	7	57.1	3
Pilot Mound township, Fillmore County	242	118	68.2	61.9	165	3.0	160	71.9	14.4	–	197	144	112	20	80.0	23
Pine City city, Pine County	2 043	1 119	53.3	46.5	1 089	9.2	983	78.4	14.1	–	1 212	849	579	163	66.3	151
Pine City township, Pine County	675	320	66.2	58.4	443	6.5	412	77.9	10.9	–	491	377	284	66	60.6	50
Pine Island city	1 548	835	66.7	58.4	1 027	6.8	950	81.5	18.4	–	1 115	842	579	145	75.2	132
Goodhue County	1 548	835	66.7	58.4	1 027	6.8	950	81.5	18.4	–	1 115	842	579	145	75.2	132
Olmsted County	–	–	–	–	–	–	–	–	–	–	–	–	–	–	–	–
Pine Island township, Goodhue County	482	223	72.0	66.8	347	2.6	327	76.8	16.5	–	383	308	222	51	76.5	57
Pine Lake township, Cass County	150	75	53.3	52.0	80	2.5	76	77.6	9.2	–	82	59	44	4	100.0	6
Pine Lake township, Clearwater County	286	126	51.4	44.4	147	8.8	132	70.5	7.6	–	200	115	71	19	57.9	12
Pine Lake township, Otter Tail County	378	171	63.2	61.4	239	5.0	221	90.0	9.0	–	299	209	158	33	72.7	41
Pine Lake township, Pine County	322	152	46.9	34.9	151	4.6	144	73.6	2.8	–	180	130	77	19	21.1	7
Pine Point township, Becker County	270	138	40.0	29.7	108	22.2	84	64.3	6.0	2.4	126	67	49	35	22.9	25
Pine River city, Cass County	734	433	37.2	30.5	273	10.3	240	76.7	12.5	–	312	190	120	38	55.3	33
Pine River township, Cass County	587	288	59.6	55.2	350	7.7	310	92.9	15.8	–	386	246	179	61	54.1	32
Pine Springs city, Washington County	449	217	68.2	53.5	306	–	304	95.7	7.9	–	326	267	202	37	54.1	23
Pipestone city, Pipestone County	3 524	2 003	56.0	46.7	1 972	6.8	1 787	81.6	6.6	.9	2 130	1 549	1 004	249	73.5	263
Plainview city, Wabasha County	1 987	1 052	68.6	57.6	1 363	5.7	1 233	89.5	19.5	–	1 463	1 126	771	186	84.4	250
Plainview township, Wabasha County	366	172	77.6	63.4	284	.7	275	82.9	11.6	1.1	300	256	175	34	88.2	55
Plato city, McLeod County	281	135	67.6	57.0	190	2.6	185	91.9	17.3	–	206	154	105	22	81.8	28
Platte township, Morrison County	273	126	65.2	54.8	178	6.7	166	77.1	18.7	–	192	123	94	18	77.8	20
Platte Lake township, Crow Wing County	188	91	62.8	57.1	118	10.2	106	70.8	8.5	–	135	105	80	12	83.3	9
Pleasant Grove township, Olmsted County	571	289	72.3	62.3	413	4.6	386	86.0	11.1	–	467	357	256	37	86.5	40
Pleasant Hill township, Winona County	386	188	77.2	66.5	298	2.3	290	62.1	11.0	–	321	269	187	45	80.0	42
Pleasant Lake city, Stearns County	54	29	70.4	55.2	38	7.9	35	100.0	5.7	–	41	33	27	9	66.7	12
Pleasant Mound township, Blue Earth County	226	103	62.4	47.6	141	2.8	132	58.3	6.1	–	172	113	85	14	71.4	11
Pleasant Prairie township, Martin County	248	109	65.7	57.8	163	4.9	153	72.5	5.2	–	191	150	113	18	88.9	25
Pleasant Valley township, Mower County	218	100	67.9	58.0	148	4.1	140	65.7	11.4	–	171	134	97	26	80.8	30
Pleasant View township, Norman County	103	52	62.1	51.9	64	3.1	62	72.6	6.5	–	88	49	37	10	80.0	10
Pliny township, Aitkin County	106	56	36.8	26.8	39	23.1	30	50.0	–	20.0	51	22	18	2	–	–
Plummer city, Red Lake County	216	116	59.3	57.8	128	10.2	114	74.6	9.6	–	149	95	55	16	93.8	13
Plymouth city, Hennepin County	38 220	19 444	80.7	74.6	30 820	3.2	29 341	92.5	8.6	2.6	32 995	26 769	19 902	3 336	66.8	3 096
Pohlitz township, Roseau County	20	10	60.0	40.0	12	16.7	10	20.0	–	–	17	7	5	5	40.0	2
Pokegama township, Pine County	1 388	652	62.9	59.4	873	9.6	778	87.3	13.4	.3	968	681	435	106	60.4	92
Polk Centre township, Pennington County	62	27	61.3	44.4	38	13.2	33	66.7	6.1	–	57	24	18	5	40.0	3
Polonia township, Roseau County	37	15	29.7	26.7	11	–	11	54.5	18.2	–	23	18	13	2	–	–
Pomme de Terre township, Grant County	117	51	67.5	68.6	79	5.1	75	64.0	8.0	–	91	66	33	8	100.0	10
Pomroy township, Itasca County	34	17	55.9	41.2	19	10.5	17	82.4	41.2	–	15	12	6	–	–	–

TIPSII [UPF] GPH527 CENSUS90 7158260O 08/03/92 2:43 PM MACHINE: C DATA:CENSUS90S*PH5TIPSDA27. 07/31/92 15:34:18 TAPE: NONE FRAME: 81
TSF:CENSUS90*92. 07/31/92 15:35:47 UTF:CENSUS90*93. 07/31/92 15:35:47 META:CENSUS90S*PH5T7-827. 07/31/92 15:43:20

Table 6. Employment Status and Journey to Work Characteristics: 1990—Con.

[Data based on sample and subject to sampling variability, see text. For definitions of terms and meanings of symbols, see text]

State County Place and [In Selected States] County Subdivision	Persons 16 years and over															
			Labor force								Worked in 1989			Females with own children under 6 years		
			Percent in labor force		Civilian labor force		Workers					Worked 40 or more weeks in 1989				
								Means of transportation to work								
	Total	Female	Total	Female	Total	Percent unemployed	Total	Percent using car, truck, or van	Percent in carpools	Percent using public transportation	Total	Total	Usually worked 35 or more hours per week, 50 to 52 weeks	Total	Percent in labor force	Own children under 6 years in families and subfamilies, all parents in household in labor force
PLACE AND COUNTY SUBDIVISION—Con.																
Pomroy township, Kanabec County	260	114	68.1	50.9	177	13.0	152	74.3	10.5	–	195	124	77	14	78.6	17
Ponemah CDP, Beltrami County	520	243	42.1	32.9	219	34.2	141	90.1	12.8	2.1	203	82	54	49	26.5	48
Ponto Lake township, Cass County	353	178	48.7	41.6	172	17.4	138	85.5	13.8	–	201	123	86	20	30.0	8
Poplar township, Cass County	132	67	51.5	40.3	68	13.2	59	61.0	3.4	–	70	53	43	15	66.7	17
Poplar Grove township, Roseau County	73	35	76.7	71.4	56	–	56	67.9	33.9	5.4	52	38	30	2	'	2
Poplar River township, Red Lake County	141	72	70.2	68.1	99	8.1	91	67.0	6.6	–	111	74	51	22	63.6	17
Popple township, Clearwater County	313	154	61.7	61.0	193	10.9	170	89.4	10.6	–	238	144	95	32	75.0	20
Popple Grove township, Mahnomen County	140	66	58.6	45.5	82	7.3	76	68.4	14.5	–	95	72	54	11	36.4	3
Poppleton township, Kittson County	113	45	61.1	44.4	69	20.3	53	67.9	5.7	–	95	48	32	4	100.0	6
Portage township, St. Louis County	159	60	57.9	61.7	92	27.2	67	58.2	28.4	–	96	50	25	10	100.0	7
Porter city, Yellow Medicine County	161	90	66.5	62.2	107	8.4	96	83.3	25.0	–	124	85	55	10	90.0	5
Port Hope township, Beltrami County	380	180	67.9	61.7	258	11.2	229	92.1	19.7	.9	278	220	130	30	56.7	23
Posen township, Yellow Medicine County	205	98	67.8	58.2	139	–	137	65.0	4.4	–	167	119	79	11	63.6	8
Potshot Lake unorg., St. Louis County	54	28	61.1	64.3	33	–	31	80.6	6.5	6.5	33	21	14	8	75.0	7
Powers township, Cass County	463	231	46.2	45.5	211	7.1	197	85.3	22.3	–	258	163	100	21	61.9	22
Prairie Lake township, St. Louis County	65	28	50.8	42.9	33	–	33	87.9	30.3	–	37	20	9	5	60.0	2
Prairie View township, Wilkin County	175	86	64.0	59.3	112	2.7	107	75.7	12.1	–	127	90	68	15	46.7	9
Prairieville township, Brown County	264	122	70.8	60.7	187	3.2	181	61.3	8.3	–	202	145	116	34	64.7	36
Preble township, Fillmore County	187	88	72.2	65.9	135	4.4	127	72.4	27.6	–	155	111	81	13	76.9	13
Prescott township, Faribault County	181	92	74.6	68.5	135	2.2	126	68.3	15.1	–	142	107	75	14	85.7	23
Preston city, Fillmore County	1 185	616	60.1	56.3	712	3.8	672	77.2	11.6	–	785	610	419	76	85.5	103
Preston township, Fillmore County	191	95	70.7	62.1	135	1.5	133	56.4	8.3	–	148	120	83	23	65.2	33
Preston Lake township, Renville County	251	126	59.4	51.6	149	–	147	58.5	8.2	–	183	138	103	20	75.0	22
Princeton city	2 714	1 504	62.9	54.7	1 707	5.4	1 592	86.9	19.0	–	1 827	1 345	954	328	66.8	261
Mille Lacs County	2 714	1 504	62.9	54.7	1 707	5.4	1 592	86.9	19.0	–	1 827	1 345	954	328	66.8	261
Sherburne County	–	–	–	–	–	–	–	–	–	–	–	–	–	–	–	–
Princeton township, Mille Lacs County	1 153	565	74.7	67.1	861	5.2	802	87.5	12.8	.2	899	690	503	75	78.7	101
Prinsburg city, Kandiyohi County	360	191	56.4	48.2	203	5.9	187	70.6	17.6	–	240	153	92	45	57.8	32
Prior township, Big Stone County	109	53	61.5	47.2	67	3.0	65	78.5	6.2	–	71	56	36	13	61.5	9
Prior Lake city, Scott County	8 143	4 011	80.1	72.0	6 513	3.4	6 195	94.6	8.9	.6	6 964	5 544	4 299	879	71.0	857
Proctor city, St. Louis County	2 262	1 208	61.5	49.8	1 391	7.8	1 272	83.8	11.6	5.3	1 505	1 053	765	117	62.4	106
Providence township, Lac qui Parle County	184	85	70.7	64.7	130	4.6	116	62.1	6.0	–	140	115	77	17	100.0	19
Pulaski township, Morrison County	201	96	57.2	42.7	115	18.3	87	69.0	13.8	–	128	70	47	15	60.0	10
Quamba city, Kanabec County	76	39	64.5	51.3	49	12.2	40	100.0	32.5	–	55	29	16	10	40.0	7
Queen township, Polk County	188	86	63.3	51.2	119	5.9	106	65.1	13.2	–	140	104	86	13	46.2	10
Quincy township, Olmsted County	271	130	69.4	50.8	188	4.3	173	68.8	19.1	–	197	146	109	23	73.9	22
Quiring township, Beltrami County	40	19	37.5	10.5	15	13.3	13	76.9	15.4	–	18	10	3	3	–	–
Rabbit Lake township, Crow Wing County	153	80	43.1	33.8	64	23.4	51	96.1	7.8	–	88	50	34	9	55.6	2
Racine city, Mower County	189	108	78.8	70.4	149	1.3	147	86.4	11.6	1.4	155	126	87	18	94.4	25
Racine township, Mower County	363	179	71.3	58.7	259	3.5	250	84.4	18.8	–	283	230	152	34	70.6	30
Rail Prairie township, Morrison County	92	45	64.1	57.8	59	10.2	51	90.2	17.6	5.9	60	43	28	4	50.0	2
Rainy Lake unorg., Koochiching County	3 228	1 529	68.6	61.4	2 213	5.8	2 074	93.8	14.8	.2	2 253	1 603	1 186	212	59.0	145
Ramsey city, Anoka County	8 483	4 107	82.5	75.6	6 990	5.0	6 571	94.2	11.5	1.6	7 421	5 751	4 329	945	67.0	819
Randall city, Morrison County	403	198	59.3	54.5	229	6.6	218	77.1	18.3	–	262	187	110	33	69.7	39
Randolph city, Dakota County	229	116	72.9	62.1	167	6.6	152	89.5	4.6	–	177	130	92	19	73.7	23
Randolph township, Dakota County	350	160	74.9	70.0	260	5.0	247	92.7	9.7	–	281	220	145	27	81.5	24
Ranier city, Koochiching County	162	72	77.2	70.8	125	3.2	121	86.0	19.8	–	129	100	75	12	50.0	11
Ransom township, Nobles County	225	110	60.9	48.2	137	8.8	122	62.3	12.3	–	143	115	85	20	80.0	27
Rapidan township, Blue Earth County	845	424	72.0	61.6	608	3.8	577	88.6	9.4	.3	690	533	409	79	78.5	98
Ravenna township, Dakota County	1 312	627	79.9	72.2	1 047	4.7	985	95.8	17.5	.5	1 119	887	637	148	67.6	121
Raymond city, Kandiyohi County	525	267	61.1	55.4	321	3.4	310	88.4	15.8	–	356	258	173	55	90.9	57
Raymond township, Stearns County	144	62	77.8	59.7	112	6.3	105	30.5	2.9	–	115	102	74	9	77.8	20
Redby CDP, Beltrami County	409	238	48.7	46.6	199	30.2	139	95.0	23.0	–	172	64	49	78	29.5	50
Red Eye township, Wadena County	267	127	61.8	55.1	165	6.7	149	75.2	1.3	–	178	132	95	22	59.1	18
Red Lake CDP, Beltrami County	654	341	51.8	40.2	339	26.5	240	80.0	5.0	–	276	139	87	101	71.3	103
Red Lake Falls city, Red Lake County	1 117	585	60.3	54.9	674	8.9	601	83.9	10.5	–	761	480	301	102	76.5	90
Red Lake Falls township, Red Lake County	176	81	68.2	56.8	120	9.2	107	69.2	11.2	–	135	86	63	14	42.9	8

TIPSII [UPF] GPH527 CENSUS90 7158260O 08/03/92 2:43 PM MACHINE: C DATA:CENSUS90S*PH5TPSDA27. 07/31/92 15:34:18 TAPE: NONE FRAME: 82
TSF:CENSUS90*92. 07/31/92 15:35:47 UTF:CENSUS90*93. 07/31/92 15:35:47 META:CENSUS90S*PH5T7-827. 07/31/92 15:43:20

Table 6. Employment Status and Journey to Work Characteristics: 1990—Con.

[Data based on sample and subject to sampling variability, see text. For definitions of terms and meanings of symbols, see text]

State County Place and [In Selected States] County Subdivision	Persons 16 years and over															
			Labor force								Worked in 1989			Females with own children under 6 years		
			Percent in labor force		Civilian labor force		Workers					Worked 40 or more weeks in 1989				
								Means of transportation to work								
	Total	Female	Total	Female	Total	Percent unemployed	Total	Percent using car, truck, or van	Percent in carpools	Percent using public transportation	Total	Total	Usually worked 35 or more hours per week, 50 to 52 weeks	Total	Percent in labor force	Own children under 6 years in families and subfamilies, all parents in household in labor force
PLACE AND COUNTY SUBDIVISION—Con.																
Redpath township, Traverse County	61	29	65.6	41.4	40	–	40	65.0	–	–	50	33	23	3	100.0	2
Red Rock township, Mower County	601	295	66.9	61.0	402	5.2	378	86.0	14.3	–	446	323	228	30	66.7	37
Red Wing city, Goodhue County	11 594	6 081	65.0	58.2	7 533	4.5	7 089	88.8	13.1	1.2	8 327	6 283	4 354	913	72.0	876
Redwood Falls city, Redwood County	3 708	1 992	65.5	58.8	2 428	1.6	2 382	86.4	14.5	.8	2 593	1 995	1 341	304	85.5	359
Redwood Falls township, Redwood County	197	87	67.5	56.3	133	1.5	127	67.7	7.9	–	146	91	82	21	71.4	20
Regal city, Kandiyohi County	33	16	75.8	62.5	25	12.0	22	72.7	27.3	–	29	21	10	3	100.0	5
Reine township, Roseau County	89	42	55.1	69.0	49	4.1	41	100.0	34.1	–	58	46	26	5	100.0	4
Reiner township, Pennington County	77	43	45.5	32.6	35	17.1	26	73.1	34.6	–	48	25	9	8	100.0	7
Reis township, Polk County	59	28	44.1	25.0	26	19.2	21	33.3	–	–	38	19	16	4	100.0	6
Remer city, Cass County	295	149	43.4	33.6	128	19.5	103	68.9	3.9	–	149	83	52	12	–	–
Remer township, Cass County	99	47	53.5	42.6	53	15.1	45	86.7	6.7	–	66	30	22	7	42.9	4
Rendsville township, Stevens County	151	68	71.5	60.3	108	4.6	103	43.7	11.7	–	122	80	61	2	100.0	5
Reno township, Pope County	234	104	63.2	48.1	148	5.4	140	58.6	5.7	–	190	134	93	20	80.0	24
Renville city, Renville County	1 045	565	55.1	45.3	576	7.3	528	81.8	11.2	–	660	477	289	88	64.8	76
Revere city, Redwood County	109	51	52.3	66.7	57	1.8	56	67.9	26.8	–	71	48	33	5	40.0	3
Reynolds township, Todd County	460	215	66.7	55.3	307	4.6	292	72.6	10.3	–	352	273	218	54	53.7	36
Rheiderland township, Chippewa County	237	109	77.2	61.5	181	3.3	177	65.5	4.0	–	202	154	111	22	68.2	21
Rhinehart township, Polk County	109	49	68.8	71.4	75	2.7	73	93.2	–	–	79	64	52	15	86.7	13
Rice city, Benton County	405	202	81.0	75.2	328	3.0	314	87.6	10.8	.6	335	282	206	48	70.8	49
Rice township, Clearwater County	92	41	60.9	58.5	56	8.9	51	80.4	49.0	–	58	45	28	2	100.0	2
Rice Lake township, St. Louis County	2 850	1 406	74.2	68.1	2 115	10.1	1 841	95.5	13.4	–	2 138	1 569	1 071	205	84.4	253
Riceland township, Freeborn County	366	168	71.6	54.8	260	6.5	240	79.6	9.2	–	280	221	157	39	71.8	34
Rice River township, Aitkin County	102	45	38.2	13.3	39	17.9	32	59.4	9.4	–	47	24	17	8	25.0	3
Riceville township, Becker County	68	34	48.5	20.6	33	6.1	31	25.8	–	–	45	32	26	10	40.0	4
Richardson township, Morrison County	342	157	58.8	53.5	201	10.0	181	72.9	16.0	–	224	156	96	30	56.7	18
Richardville township, Kittson County	100	44	79.0	79.5	79	2.5	75	64.0	22.7	–	85	58	43	2	100.0	2
Richfield city, Hennepin County	29 571	15 624	71.4	65.7	21 089	3.6	19 961	88.2	10.0	5.9	22 584	18 461	13 295	1 843	74.6	1 870
Richland township, Rice County	341	157	76.0	67.5	259	3.5	248	68.1	16.5	–	271	223	178	36	83.3	52
Richmond city, Stearns County	745	386	62.3	57.0	464	7.8	424	83.0	15.1	–	502	376	253	45	88.9	57
Richmond township, Winona County	531	262	79.1	69.5	420	2.6	406	90.4	18.0	–	440	380	282	77	77.9	66
Rich Valley township, McLeod County	520	245	69.4	58.8	361	3.3	343	72.6	11.7	–	423	304	236	42	76.2	57
Richville city, Otter Tail County	106	60	75.5	65.0	80	6.3	73	83.6	6.8	–	84	46	34	9	66.7	13
Richwood township, Becker County	399	183	67.7	56.8	268	8.2	248	84.3	6.9	.8	350	226	161	53	56.6	33
Ridgely township, Nicollet County	89	36	61.8	36.1	55	–	55	58.2	16.4	–	70	49	41	7	28.6	2
Ripley township, Dodge County	155	72	64.5	54.2	100	3.0	90	78.9	23.3	–	110	83	62	9	55.6	5
Ripley township, Morrison County	397	186	77.6	64.5	305	5.6	286	78.7	12.2	–	305	248	181	42	59.5	33
River township, Red Lake County	45	19	73.3	68.4	33	12.1	29	44.8	6.9	–	33	27	20	7	57.1	7
Riverdale township, Watonwan County	269	128	70.6	57.8	190	2.6	185	61.1	8.1	–	211	162	141	24	62.5	16
River Falls township, Pennington County	160	70	76.9	77.1	123	6.5	113	88.5	15.9	–	147	105	83	12	83.3	16
Riverside township, Lac qui Parle County	261	127	62.1	54.3	162	2.5	154	74.0	7.1	–	181	148	114	24	79.2	26
Riverton township, Clay County	287	141	79.4	72.3	228	6.6	205	82.0	19.0	–	232	182	129	32	81.3	35
Riverton city, Crow Wing County	87	42	60.9	59.5	53	13.2	46	95.7	4.3	–	56	35	27	5	80.0	12
Robbinsdale city, Hennepin County	11 647	6 337	65.9	58.4	7 665	4.6	7 163	87.4	12.0	6.0	8 092	6 460	4 710	928	77.7	983
Roberts township, Wilkin County	92	42	59.8	47.6	55	3.6	53	64.2	11.3	–	68	33	24	8	75.0	6
Rochester city, Olmsted County	54 152	28 832	73.0	67.2	39 490	3.5	37 582	86.0	10.9	3.6	42 737	34 025	24 315	5 051	70.4	4 843
Rochester township, Olmsted County	2 363	1 180	74.4	64.2	1 757	1.3	1 712	96.1	12.7	–	1 939	1 576	1 067	245	58.0	185
Rock township, Pipestone County	145	65	66.2	52.3	96	2.1	94	63.8	2.1	–	99	80	62	16	56.3	10
Rock Creek city, Pine County	697	331	69.4	58.9	482	9.5	435	87.1	19.1	–	521	375	294	66	65.2	61
Rock Dell township, Olmsted County	460	209	75.7	68.4	348	2.9	332	85.8	12.0	–	393	314	226	34	61.8	28
Rockford city	1 853	899	85.3	78.0	1 580	4.1	1 515	96.0	23.4	.6	1 632	1 286	993	252	72.6	227
Hennepin County	306	132	93.8	94.7	287	7.3	266	96.6	27.4	1.5	289	229	172	47	95.7	55
Wright County	1 547	767	83.6	75.1	1 293	3.4	1 249	95.9	22.5	.4	1 343	1 057	821	205	67.3	172
Rockford township, Wright County	2 380	1 160	81.1	74.2	1 930	4.4	1 833	91.7	11.7	.3	2 005	1 645	1 190	247	72.1	226
Rock Lake township, Lyon County	240	120	72.1	66.7	173	5.8	163	69.3	14.1	.6	183	138	104	23	100.0	32
Rocksbury township, Pennington County	782	366	75.6	68.9	591	4.2	562	87.4	8.0	–	652	478	338	61	78.7	69
Rockville city, Stearns County	411	223	75.7	67.7	311	9.3	277	89.5	14.1	–	308	253	178	46	80.4	57
Rockville township, Stearns County	946	457	76.5	66.1	722	6.2	675	87.6	13.8	–	772	628	448	94	62.8	88
Rockwell township, Norman County	77	34	46.8	29.4	36	–	36	61.1	11.1	–	47	25	24	2	–	–
Rockwood township, Hubbard County	274	140	71.9	65.7	197	8.6	178	96.6	25.3	–	211	163	106	25	64.0	30
Rockwood township, Wadena County	271	124	71.6	60.5	194	2.6	189	57.1	9.0	–	203	164	123	19	84.2	22
Rogers township, Cass County	62	26	41.9	53.8	26	–	26	100.0	53.8	–	11	11	11	–	–	–
Rogers city, Hennepin County	522	253	79.5	65.2	415	6.7	379	86.8	11.9	–	424	351	249	43	62.8	40
Rolling Forks township, Pope County	128	61	70.3	52.5	90	2.2	88	46.6	6.8	–	96	71	48	9	77.8	18

TIPSII [UPF] GPH527 CENSUS90 7158260O 08/03/92 2:43 PM MACHINE: C DATA:CENSUS90S*PH5TPSDA27. 07/31/92 15:34:18 TAPE: NONE FRAME: 83
TSF:CENSUS90*92. 07/31/92 15:35:47 UTF:CENSUS90*93. 07/31/92 15:35:47 META:CENSUS90S*PH5T7-827. 07/31/92 15:43:20

Table 6. Employment Status and Journey to Work Characteristics: 1990—Con.

[Data based on sample and subject to sampling variability, see text. For definitions of terms and meanings of symbols, see text]

State County Place and [In Selected States] County Subdivision	Persons 16 years and over															
			Labor force								Worked in 1989			Females with own children under 6 years		
			Percent in labor force		Civilian labor force		Workers					Worked 40 or more weeks in 1989				
								Means of transportation to work								
	Total	Female	Total	Female	Total	Percent unemployed	Total	Percent using car, truck, or van	Percent in carpools	Percent using public transportation	Total	Total	Usually worked 35 or more hours per week, 50 to 52 weeks	Total	Percent in labor force	Own children under 6 years in families and subfamilies, all parents in household in labor force
PLACE AND COUNTY SUBDIVISION—Con.																
Rolling Green township, Martin County	247	106	72.9	58.5	180	3.3	174	81.0	5.2	–	195	158	102	14	28.6	5
Rollingstone city, Winona County	490	248	78.8	69.8	386	7.8	356	88.2	8.1	–	396	344	253	64	79.7	63
Rollingstone township, Winona County	899	432	77.1	71.8	693	2.3	673	91.1	10.4	.3	729	581	420	71	78.9	68
Rollis township, Marshall County	99	46	49.5	41.3	49	4.1	47	61.7	17.0	–	71	35	18	–	–	2
Rome township, Faribault County	172	78	70.9	55.1	122	5.7	113	67.3	3.5	–	143	90	67	23	69.6	17
Ronneby city, Benton County	36	21	63.9	47.6	23	13.0	20	85.0	–	–	25	18	16	4	50.0	3
Roome township, Polk County	161	80	62.7	61.3	101	11.9	85	57.6	1.2	–	115	79	49	8	100.0	13
Roosevelt township, Beltrami County	109	54	43.1	40.7	47	12.8	41	73.2	7.3	–	67	34	20	6	50.0	3
Roosevelt township, Crow Wing County	280	143	51.1	43.4	143	17.5	118	89.0	13.6	–	167	93	65	21	38.1	10
Roosevelt city	131	64	77.1	71.9	101	3.0	93	90.3	35.5	–	102	74	57	7	85.7	6
Lake of the Woods County	2	2	100.0	100.0	2	–	2	100.0	–	–	2	2	2	–	–	–
Roseau County	129	62	76.7	71.0	99	3.0	91	90.1	36.3	–	100	72	55	7	85.7	6
Roscoe township, Goodhue County	466	223	76.8	73.1	358	3.4	344	80.8	13.7	.6	376	283	203	30	70.0	35
Roscoe city, Stearns County	92	44	68.5	52.3	63	12.7	55	83.6	32.7	–	67	55	42	2	100.0	3
Roseau city, Roseau County	1 858	959	62.5	58.3	1 162	3.6	1 099	81.5	18.3	.6	1 298	943	673	132	81.8	157
Rosebud township, Polk County	249	115	72.7	66.1	181	2.8	171	71.3	9.9	–	197	122	75	25	68.0	17
Rose Creek city, Mower County	279	147	60.2	50.3	168	4.8	159	75.5	6.3	–	173	128	89	27	66.7	24
Rosedale township, Mahnomen County	106	57	56.6	45.6	60	6.7	56	69.6	–	–	70	42	32	9	88.9	10
Rose Dell township, Rock County	174	92	57.5	42.4	100	2.0	98	63.3	6.1	–	132	102	66	13	69.2	18
Rose Hill township, Cottonwood County	180	89	65.6	52.8	118	5.1	109	51.4	4.6	–	132	92	68	19	78.9	23
Roseland township, Kandiyohi County	352	175	65.9	61.1	232	3.0	223	74.9	12.1	–	263	197	116	34	70.6	31
Rosemount city, Dakota County	5 940	2 978	84.0	77.5	4 956	5.5	4 595	92.1	14.3	.9	5 114	4 216	3 194	709	76.3	762
Rosendale township, Watonwan County	242	120	69.4	56.7	168	5.4	157	77.1	3.2	–	192	135	87	26	50.0	21
Roseville township, Grant County	111	48	86.5	85.4	96	6.3	88	63.6	–	–	103	85	61	12	100.0	17
Roseville township, Kandiyohi County	337	165	69.4	57.6	234	5.6	219	73.1	17.4	–	272	193	131	39	71.8	34
Roseville city, Ramsey County	27 787	15 074	69.3	62.4	19 231	3.6	18 296	89.2	9.8	3.3	20 950	16 283	11 344	1 579	71.6	1 476
Rosewood township, Chippewa County	247	120	69.6	61.7	172	4.7	162	71.6	12.3	–	184	134	101	21	61.9	18
Rosing township, Morrison County	70	35	42.9	45.7	30	23.3	21	57.1	–	–	34	18	12	4	100.0	3
Ross township, Roseau County	239	122	79.1	72.1	189	1.1	184	77.2	19.6	2.2	212	167	140	22	77.3	18
Ross Lake township, Crow Wing County	98	48	20.4	18.8	20	25.0	15	73.3	13.3	6.7	37	16	12	3	–	–
Rost township, Jackson County	198	95	67.2	49.5	133	–	133	67.7	1.5	–	148	110	81	15	73.3	12
Rothsay city	348	180	48.0	40.0	167	3.0	162	77.8	2.5	–	216	137	82	20	75.0	15
Otter Tail County	146	80	48.6	45.0	71	7.0	66	83.3	6.1	–	96	61	29	7	57.1	3
Wilkin County	202	100	47.5	36.0	96	–	96	74.0	–	–	120	76	53	13	84.6	12
Round Grove township, McLeod County	259	128	57.5	45.3	149	2.7	145	62.8	6.9	–	176	128	94	18	72.2	14
Round Lake township, Becker County	90	44	41.1	43.2	37	27.0	27	51.9	29.6	–	47	24	13	–	–	–
Round Lake township, Jackson County	148	74	72.3	55.4	107	1.9	101	50.5	5.0	2.0	111	86	60	14	42.9	8
Round Lake city, Nobles County	367	195	61.0	48.7	224	3.6	209	72.7	14.4	–	252	206	158	25	84.0	29
Round Prairie township, Todd County	413	202	71.7	60.4	296	5.4	266	79.3	7.5	–	322	251	197	44	75.0	54
Royal township, Lincoln County	197	90	64.5	55.6	127	2.4	124	56.5	8.9	–	145	108	83	18	72.2	16
Royalton city, Morrison County	546	301	61.7	51.5	333	8.7	308	86.4	12.7	.6	363	259	185	63	69.8	78
Royalton township, Pine County	552	270	70.5	66.3	389	6.7	356	84.6	12.6	.8	411	315	232	46	76.1	48
Runeberg township, Becker County	240	118	55.0	55.9	132	4.5	126	66.7	–	2.4	163	104	53	21	47.6	12
Rush City city, Chisago County	1 071	597	59.2	52.1	633	5.2	594	83.5	17.3	–	688	485	322	133	76.7	130
Rushford city, Fillmore County	1 129	621	64.7	58.3	730	5.8	672	86.9	18.2	–	777	594	413	101	94.1	120
Rushford Village city, Fillmore County	571	286	62.2	56.3	354	3.7	340	85.0	10.0	–	391	279	209	43	95.3	54
Rush Lake township, Otter Tail County	597	281	60.3	49.8	360	6.7	328	75.9	11.0	–	419	270	209	48	64.6	50
Rushmore city, Nobles County	296	162	56.1	54.9	166	7.2	152	78.9	11.8	–	187	130	81	26	76.9	25
Rushseba township, Chisago County	545	261	74.7	64.0	407	7.6	371	85.2	18.6	–	411	322	225	40	75.0	44
Russell city, Lyon County	303	154	56.1	56.5	170	7.6	155	87.1	23.9	–	206	144	95	29	82.8	25
Russia township, Polk County	39	18	64.1	66.7	25	–	25	100.0	–	–	33	22	13	6	100.0	11
Ruthton city, Pipestone County	232	133	50.4	45.9	117	6.8	109	74.3	13.8	–	145	79	49	23	69.6	21
Rutland township, Martin County	332	157	69.3	61.1	230	1.7	224	79.9	10.3	–	245	206	147	28	71.4	23
Rutledge city, Pine County	82	42	67.1	50.0	55	14.5	47	89.4	38.3	–	60	33	12	6	–	–
Sabin city, Clay County	352	170	75.0	72.4	264	1.5	254	91.7	18.5	1.2	272	222	154	37	83.8	37
Sacred Heart city, Renville County	468	252	53.2	41.3	249	8.0	229	68.6	14.0	–	312	191	137	29	69.0	42
Sacred Heart township, Renville County	214	96	58.4	44.8	125	8.0	115	66.1	1.7	1.7	154	108	79	12	16.7	7
Sago township, Itasca County	121	62	57.0	46.8	67	19.4	56	92.9	16.1	3.6	74	39	28	7	42.9	7
St. Anthony city	6 546	3 678	62.2	56.0	4 070	4.5	3 809	83.0	10.7	10.8	4 455	3 468	2 463	281	76.9	294
Hennepin County	4 443	2 338	62.7	57.3	2 784	5.2	2 584	84.8	10.2	8.6	3 057	2 328	1 635	174	77.0	202
Ramsey County	2 103	1 340	61.3	53.7	1 286	3.0	1 225	79.3	11.8	15.4	1 398	1 140	828	107	76.6	92
St. Anthony city, Stearns County	68	35	67.6	62.9	46	13.0	40	77.5	10.0	–	49	33	22	15	86.7	17

TIPSII [UPF] GPH527 CENSUS90 7158260O 08/03/92 2:43 PM MACHINE: C DATA:CENSUS90S*PH5TIPSDA27. 07/31/92 15:34:18 TAPE: NONE FRAME: 84
TSF:CENSUS90*92. 07/31/92 15:35:47 UTF:CENSUS90*93. 07/31/92 15:35:47 META:CENSUS90S*PH5T7-827. 07/31/92 15:43:20

Table 6. Employment Status and Journey to Work Characteristics: 1990—Con.

[Data based on sample and subject to sampling variability, see text. For definitions of terms and meanings of symbols, see text]

State County Place and [In Selected States] County Subdivision	Persons 16 years and over															
			Labor force								Worked in 1989			Females with own children under 6 years		
			Percent in labor force		Civilian labor force		Workers					Worked 40 or more weeks in 1989				
								Means of transportation to work								
	Total	Female	Total	Female	Total	Percent unemployed	Total	Percent using car, truck, or van	Percent in carpools	Percent using public transportation	Total	Total	Usually worked 35 or more hours per week, 50 to 52 weeks	Total	Percent in labor force	Own children under 6 years in families and subfamilies, all parents in household in labor force
PLACE AND COUNTY SUBDIVISION—Con.																
St. Augusta township, Stearns County	1 837	883	82.1	75.2	1 509	5.9	1 402	94.0	12.6	–	1 586	1 226	855	187	74.9	198
St. Bonifacius city, Hennepin County	831	418	75.7	67.5	629	2.1	604	92.5	14.6	.7	674	534	360	124	71.8	115
St. Charles city, Winona County	1 904	983	70.4	62.0	1 341	5.4	1 239	84.2	18.8	1.0	1 437	1 087	794	210	88.1	263
St. Charles township, Winona County	369	183	73.2	65.0	270	2.2	264	68.2	9.1	1.5	313	246	173	39	66.7	26
St. Clair city, Blue Earth County	449	229	72.8	64.6	327	4.9	304	89.8	10.9	–	348	281	203	43	88.4	53
St. Cloud city	39 748	20 407	67.6	67.4	26 735	5.4	25 039	83.0	9.4	3.6	31 817	21 568	12 069	2 640	73.9	2 426
Benton County	4 705	2 580	72.4	65.5	3 408	5.8	3 150	90.2	12.3	2.3	3 761	2 743	1 610	339	67.8	345
Sherburne County	4 414	1 960	60.5	72.8	2 663	5.7	2 492	85.4	6.7	4.6	3 418	2 181	1 175	243	96.3	283
Stearns County	30 629	15 867	67.8	67.0	20 664	5.3	19 397	81.5	9.3	3.7	24 638	16 644	9 284	2 058	72.3	1 798
St. Cloud township, Stearns County	5 188	2 601	80.6	73.2	4 164	4.4	3 955	95.1	8.4	.1	4 399	3 575	2 483	623	75.1	615
St. Francis city, Anoka County	1 557	783	75.1	64.1	1 167	5.8	1 085	94.1	17.1	.9	1 252	967	698	271	60.9	231
St. George township, Benton County	583	277	73.2	65.3	427	7.5	393	76.1	6.9	–	462	344	236	51	84.3	59
St. Hilaire city, Pennington County	226	117	65.0	53.8	147	15.6	124	75.8	11.3	–	170	122	77	20	55.0	15
St. James city, Watonwan County	3 292	1 795	61.0	51.3	2 002	4.5	1 881	78.1	11.7	–	2 199	1 612	1 107	294	84.7	321
St. James township, Watonwan County	245	117	66.1	59.0	162	4.9	153	72.5	7.2	–	199	138	98	33	75.8	33
St. Johns township, Kandiyohi County	329	168	71.4	63.1	235	4.7	224	80.4	5.8	–	258	172	126	24	79.2	27
St. Joseph township, Kittson County	44	22	56.8	36.4	25	4.0	24	66.7	16.7	–	30	25	22	4	100.0	4
St. Joseph city, Stearns County	2 751	1 866	69.3	69.8	1 906	3.6	1 802	58.8	5.7	4.3	2 319	1 349	649	162	95.7	206
St. Joseph township, Stearns County	1 758	877	80.4	78.9	1 413	5.0	1 342	90.8	11.4	–	1 484	1 135	773	211	80.1	258
St. Lawrence township, Scott County	304	139	76.3	65.5	232	.4	226	79.6	17.3	–	258	178	125	26	53.8	29
St. Leo city, Yellow Medicine County	107	56	50.5	32.1	54	20.4	43	83.7	20.9	–	64	34	21	2	100.0	2
St. Louis Park city, Hennepin County	36 684	20 059	74.7	68.4	27 369	3.6	26 005	86.2	9.5	6.7	28 836	23 996	17 878	2 561	73.4	2 336
St. Martin city, Stearns County	207	108	57.5	49.1	119	6.7	111	56.8	14.4	–	124	92	63	19	89.5	36
St. Martin township, Stearns County	336	148	77.1	68.2	259	2.7	252	46.8	8.3	–	266	215	177	42	88.1	56
St. Mary township, Waseca County	362	172	68.0	54.7	246	1.2	243	79.8	11.5	–	267	208	146	48	70.8	34
St. Marys Point city, Washington County	248	117	75.0	68.4	186	5.4	174	90.8	14.9	1.1	200	158	125	15	80.0	22
St. Mathias township, Crow Wing County	334	157	50.6	43.3	167	2.4	165	84.2	4.2	–	202	145	112	35	48.6	26
St. Michael city, Wright County	1 667	847	80.1	72.7	1 335	4.3	1 247	92.4	14.7	.2	1 388	1 096	784	256	77.0	262
St. Olaf township, Otter Tail County	253	110	69.2	65.5	175	6.3	164	78.7	8.5	–	205	148	92	18	61.1	19
St. Paul city, Ramsey County	211 306	114 083	67.3	60.4	141 962	6.0	131 022	79.5	12.4	10.5	152 252	116 874	79 557	17 507	62.6	14 908
St. Paul Park city, Washington County	3 593	1 827	77.1	71.9	2 738	6.8	2 509	92.9	16.1	3.3	2 883	2 317	1 703	370	90.3	429
St. Peter city, Nicollet County	7 756	4 043	62.6	63.4	4 846	3.9	4 519	70.4	11.8	.4	6 145	3 609	1 993	433	75.5	482
St. Rosa city, Stearns County	53	22	67.9	31.8	36	–	36	75.0	11.1	–	39	34	22	5	60.0	3
St. Stephen city, Stearns County	375	186	79.2	75.8	296	1.7	290	87.2	11.0	.7	314	248	158	41	85.4	40
St. Vincent city, Kittson County	105	49	49.5	38.8	52	–	52	94.2	38.5	–	66	42	38	5	–	–
St. Vincent township, Kittson County	98	44	68.4	61.4	67	3.0	63	69.8	1.6	–	77	49	37	12	75.0	17
St. Wendel township, Stearns County	1 320	635	82.1	76.5	1 082	3.5	1 039	86.3	10.2	–	1 125	923	672	179	87.7	209
Salem township, Cass County	60	29	51.7	41.4	31	29.0	22	86.4	22.7	–	34	14	4	9	55.6	2
Salem township, Olmsted County	811	400	77.2	67.0	626	3.7	595	84.5	15.8	.8	679	549	403	63	73.0	59
Salo township, Aitkin County	68	32	70.6	81.3	48	16.7	40	60.0	–	–	52	33	20	5	100.0	10
Sanborn city, Redwood County	347	192	62.8	58.3	218	7.3	202	70.3	10.4	1.0	234	175	89	17	88.2	32
Sand Creek township, Scott County	1 136	524	65.5	60.3	744	3.0	709	81.1	12.1	.6	871	663	428	94	75.5	85
Sanders township, Pennington County	218	103	83.5	81.6	182	3.8	175	85.7	20.0	–	185	131	98	28	92.9	30
Sand Lake township, Itasca County	94	50	53.2	56.0	50	18.0	38	100.0	15.8	–	72	34	19	6	–	–
Sand Lake unorg., St. Louis County	865	421	69.0	58.4	594	7.6	540	98.3	18.0	–	654	476	349	55	58.2	45
Sandnes township, Yellow Medicine County	154	64	70.1	57.8	108	4.6	103	53.4	1.9	–	124	99	70	16	68.8	17
Sandstone city, Pine County	1 793	505	27.9	48.1	500	10.0	433	84.3	11.1	–	956	617	328	49	69.4	91
Sandstone township, Pine County	436	220	59.2	51.8	258	4.3	245	90.2	13.5	–	289	200	131	40	45.0	24
Sandsville township, Polk County	52	27	61.5	51.9	32	–	30	83.3	6.7	–	35	29	19	2	–	–
Sandy township, St. Louis County	309	149	68.6	57.7	212	9.9	186	90.9	15.6	–	232	157	111	17	76.5	20
Sanford township, Grant County	144	76	51.4	38.2	74	5.4	68	67.6	–	–	89	56	45	10	80.0	12
San Francisco township, Carver County	537	264	86.2	81.1	463	3.7	436	86.5	8.0	–	475	389	306	54	63.0	64
Santiago township, Sherburne County	502	249	69.1	58.6	347	7.8	306	90.5	24.5	–	395	283	210	65	50.8	57
Saratoga township, Winona County	342	164	70.2	59.1	240	7.1	223	54.3	12.1	.9	260	214	162	39	61.5	31
Sargeant city, Mower County	48	27	54.2	55.6	26	15.4	22	86.4	9.1	–	32	20	11	–	–	–
Sargeant township, Mower County	191	89	70.2	62.9	134	7.5	120	75.8	11.7	–	151	115	70	10	100.0	17
Sartell city	3 730	1 960	72.6	64.1	2 698	3.4	2 573	91.3	10.3	–	2 904	2 291	1 657	486	77.4	498
Benton County	1 398	784	58.9	45.8	817	4.5	780	93.5	12.7	–	936	689	473	178	67.4	142
Stearns County	2 332	1 176	80.7	76.3	1 881	3.0	1 793	90.4	9.2	–	1 968	1 602	1 184	308	83.1	356
Sauk Centre city, Stearns County	2 679	1 476	59.2	53.5	1 587	6.1	1 486	81.2	10.8	–	1 667	1 244	809	214	78.5	265
Sauk Centre township, Stearns County	774	342	63.0	61.1	486	4.9	454	73.8	8.1	.4	610	416	311	64	73.4	71
Sauk Rapids city, Benton County	5 723	3 002	74.9	69.3	4 283	5.5	4 022	91.3	12.7	2.1	4 477	3 606	2 423	659	84.1	637

TIPSII [UPF] GPH527 CENSUS90 7158260O 08/03/92 2:43 PM MACHINE: C DATA:CENSUS90S*PH5TIPSDA27. 07/31/92 15:34:18 TAPE: NONE FRAME: 85
TSF:CENSUS90*92. 07/31/92 15:35:47 UTF:CENSUS90*93. 07/31/92 15:35:47 META:CENSUS90S*PH5T7-827. 07/31/92 15:43:20

Table 6. Employment Status and Journey to Work Characteristics: 1990—Con.

[Data based on sample and subject to sampling variability, see text. For definitions of terms and meanings of symbols, see text]

State County Place and [In Selected States] County Subdivision	Persons 16 years and over															
			Labor force								Worked in 1989			Females with own children under 6 years		
			Percent in labor force		Civilian labor force		Workers					Worked 40 or more weeks in 1989				
								Means of transportation to work								
	Total	Female	Total	Female	Total	Percent unemployed	Total	Percent using car, truck, or van	Percent in carpools	Percent using public transportation	Total	Total	Usually worked 35 or more hours per week, 50 to 52 weeks	Total	Percent in labor force	Own children under 6 years in families and subfamilies, all parents in household in labor force
PLACE AND COUNTY SUBDIVISION—Con.																
Sauk Rapids township, Benton County	615	291	74.3	65.3	457	5.9	420	90.7	8.3	–	486	375	262	69	78.3	68
Savage city, Scott County	6 752	3 290	87.0	79.8	5 844	3.9	5 572	91.8	9.5	1.7	6 104	5 160	3 993	1 145	78.3	1 159
Savannah township, Becker County	102	51	60.8	58.8	62	6.5	58	65.5	12.1	–	87	41	24	5	60.0	3
Scambler township, Otter Tail County	322	152	59.0	48.0	190	4.2	179	83.8	14.5	–	222	157	101	32	84.4	36
Scandia township, Polk County	61	24	54.1	29.2	33	–	33	33.3	–	–	51	33	22	4	75.0	6
Scandia Valley township, Morrison County	669	340	43.2	39.7	289	10.0	249	85.5	18.5	.8	355	227	146	17	58.8	11
Scanlon city, Carlton County	691	361	58.9	51.8	407	5.4	378	91.3	16.1	1.6	429	299	208	38	76.3	37
Schoolcraft township, Hubbard County	62	29	41.9	31.0	26	7.7	22	86.4	–	–	31	11	11	4	75.0	3
Schroeder township, Cook County	140	78	67.9	59.0	95	11.6	78	83.3	14.1	–	106	78	46	9	66.7	9
Sciota township, Dakota County	168	80	81.0	71.3	136	1.5	132	87.1	21.2	2.3	139	116	88	19	78.9	25
Scott township, Stevens County	113	58	74.3	65.5	84	2.4	82	79.3	8.5	–	99	67	42	4	50.0	3
Seaforth city, Redwood County	66	29	53.0	37.9	35	11.4	31	71.0	–	–	46	29	24	2	100.0	1
Seavey township, Aitkin County	31	13	54.8	38.5	17	–	17	82.4	5.9	–	21	14	13	2	–	–
Sebeka city, Wadena County	508	281	42.3	37.4	215	4.7	195	75.9	10.3	–	258	172	107	33	54.5	31
Sedan city, Pope County	44	19	75.0	68.4	33	6.1	31	90.3	–	–	34	26	20	4	50.0	4
Seely township, Faribault County	172	86	58.7	48.8	101	5.0	96	70.8	14.6	–	115	88	57	13	69.2	18
Selma township, Cottonwood County	193	94	57.0	42.6	110	6.4	103	67.0	4.9	–	129	100	69	10	80.0	8
Severance township, Sibley County	269	113	65.1	49.6	175	2.3	169	46.2	4.1	–	203	159	133	29	41.4	12
Seward township, Nobles County	185	90	70.8	62.2	131	1.5	129	72.9	19.4	–	146	111	74	11	81.8	11
Shafer city, Chisago County	234	120	82.5	75.0	193	13.0	168	88.7	11.9	–	198	141	89	26	46.2	25
Shafer township, Chisago County	543	260	69.6	59.6	378	7.7	347	88.8	13.8	.9	416	310	207	46	45.7	35
Shakopee city, Scott County	8 786	4 560	75.2	67.1	6 594	4.7	6 146	94.0	14.3	.6	7 120	5 745	4 332	628	74.2	855
Shamrock township, Aitkin County	685	353	35.3	28.9	242	15.3	205	74.6	4.4	–	276	160	95	14	85.7	21
Shaokatan township, Lincoln County	156	70	64.7	54.3	101	–	101	46.5	4.0	–	113	92	71	11	63.6	8
Sharon township, Le Sueur County	423	199	77.3	74.4	327	5.2	304	78.9	13.2	.7	362	271	199	30	76.7	37
Shelburne township, Lyon County	148	65	75.7	64.6	112	8.0	101	58.4	5.9	4.0	119	98	72	9	44.4	10
Shelby township, Blue Earth County	279	145	63.8	53.8	175	3.4	168	71.4	10.1	–	195	141	93	16	81.3	18
Sheldon township, Houston County	221	106	69.2	51.9	153	10.5	135	73.3	13.3	.7	162	128	102	19	68.4	23
Shell Lake township, Becker County	244	112	54.1	45.5	132	12.1	116	87.1	31.9	1.7	156	84	60	16	43.8	8
Shell River township, Wadena County	165	82	69.1	64.6	114	17.5	93	86.0	12.9	–	135	78	56	18	55.6	13
Shell Rock township, Freeborn County	357	171	61.9	52.6	221	10.9	197	86.3	7.6	–	260	183	119	34	61.8	28
Shelly city, Norman County	187	100	41.7	31.0	78	5.1	74	94.6	14.9	–	118	59	36	13	38.5	10
Shelly township, Norman County	111	50	48.6	48.0	54	3.7	52	92.3	7.7	–	77	40	26	4	50.0	3
Sherburn city, Martin County	862	461	56.3	47.5	481	6.7	450	79.6	12.4	–	538	375	254	56	51.8	38
Sherburn city, Martin County	862	461	56.3	47.5	481	6.7	450	79.6	12.4	–	538	375	254	56	51.8	38
Sheridan township, Redwood County	183	78	69.4	56.4	127	1.6	123	62.6	1.6	–	144	110	84	22	45.5	19
Sherman township, Redwood County	182	80	69.2	63.8	126	.8	117	53.8	4.3	–	135	105	82	19	63.2	20
Shetek township, Murray County	219	104	61.2	50.0	134	1.5	131	55.7	6.1	–	159	115	83	9	55.6	4
Shevlin city, Clearwater County	88	43	40.9	37.2	36	11.1	32	81.3	18.8	–	42	27	15	5	60.0	3
Shevlin township, Clearwater County	279	138	67.7	58.7	186	7.5	170	82.9	22.9	–	219	149	100	39	59.0	30
Shible township, Swift County	119	56	65.5	53.6	78	5.1	74	58.1	4.1	–	101	69	44	8	75.0	10
Shieldsville township, Rice County	693	343	74.3	67.6	515	4.7	475	93.9	14.5	–	541	438	327	55	76.4	56
Shingobee township, Cass County	1 215	572	46.2	47.7	561	9.3	509	90.2	8.3	–	658	438	307	70	74.3	68
Shooks township, Beltrami County	141	69	58.9	40.6	83	10.8	74	54.1	4.1	2.7	92	68	50	20	45.0	17
Shoreview city, Ramsey County	18 287	9 456	80.9	75.6	14 795	2.5	14 265	94.2	9.2	1.5	15 585	13 047	9 887	1 668	71.8	1 618
Shorewood city, Hennepin County	4 237	2 042	76.8	65.1	3 253	3.0	3 098	92.5	7.7	1.6	3 407	2 721	1 966	410	63.2	360
Shotley township, Beltrami County	48	18	27.1	–	13	15.4	11	81.8	9.1	–	20	14	10	2	–	–
Shotley Brook unorg., Beltrami County	29	13	69.0	61.5	20	–	20	100.0	15.0	–	22	18	12	4	–	–
Sibley township, Crow Wing County	513	251	59.5	52.2	305	5.6	284	91.2	16.2	–	340	221	126	39	71.8	47
Sibley township, Sibley County	235	116	74.5	64.7	175	1.1	167	64.7	12.6	–	195	154	94	24	66.7	25
Sigel township, Brown County	356	157	73.9	67.5	263	4.6	248	60.1	6.0	–	286	230	174	30	93.3	41
Silver township, Carlton County	296	142	63.5	52.8	188	11.2	165	84.8	7.3	–	212	145	113	26	34.6	13
Silver Bay city, Lake County	1 510	752	51.2	44.1	773	12.5	668	89.1	9.3	–	912	522	314	96	52.1	60
Silver Brook township, Carlton County	383	197	67.4	59.9	258	8.9	228	91.7	15.4	–	271	196	135	39	48.7	26
Silver Creek township, Lake County	844	416	60.3	51.4	509	5.9	473	89.9	7.0	.4	556	405	253	49	73.5	38
Silver Creek township, Wright County	1 318	635	73.4	64.6	967	7.5	885	93.1	21.0	.2	1 045	781	540	116	65.5	101
Silver Lake city, McLeod County	610	334	62.3	52.4	380	5.5	355	83.7	21.7	–	426	310	229	43	69.8	48
Silver Lake township, Martin County	418	196	70.1	59.7	291	6.5	270	81.1	11.1	–	329	216	160	21	81.0	19
Silver Leaf township, Becker County	323	163	70.3	64.4	227	5.7	210	64.3	9.5	–	236	175	142	26	80.8	38
Silverton township, Pennington County	153	80	69.3	67.5	106	4.7	99	82.8	7.1	–	122	84	60	8	100.0	11

TIPSII [UPF] GPH527 CENSUS90 7158260O 08/03/92 2:43 PM MACHINE: C DATA:CENSUS90S*PH5TIPSDA27. 07/31/92 15:34:18 TAPE: NONE FRAME: 86
TSF:CENSUS90*92. 07/31/92 15:35:47 UTF:CENSUS90*93. 07/31/92 15:35:47 META:CENSUS90S*PH5T7-827. 07/31/92 15:43:20

Table 6. Employment Status and Journey to Work Characteristics: 1990—Con.

[Data based on sample and subject to sampling variability, see text. For definitions of terms and meanings of symbols, see text]

State County Place and [In Selected States] County Subdivision	Persons 16 years and over															
			Labor force								Worked in 1989			Females with own children under 6 years		
			Percent in labor force		Civilian labor force		Workers					Worked 40 or more weeks in 1989				
								Means of transportation to work								
	Total	Female	Total	Female	Total	Percent unemployed	Total	Percent using car, truck, or van	Percent in carpools	Percent using public transportation	Total	Total	Usually worked 35 or more hours per week, 50 to 52 weeks	Total	Percent in labor force	Own children under 6 years in families and subfamilies, all parents in household in labor force
PLACE AND COUNTY SUBDIVISION—Con.																
Sinclair township, Clearwater County	117	49	53.0	32.7	62	22.6	48	77.1	33.3	–	91	37	32	14	50.0	9
Sinnott township, Marshall County	58	25	46.6	32.0	27	–	27	85.2	–	–	41	24	17	6	66.7	6
Sioux Agency township, Yellow Medicine County	210	95	63.8	60.0	134	2.2	131	66.4	20.6	–	174	123	84	14	78.6	22
Sioux Valley township, Jackson County	224	104	74.1	61.5	166	1.8	159	61.6	5.0	–	182	137	94	29	75.9	29
Six Mile Grove township, Swift County	127	59	62.2	49.2	79	2.5	77	66.2	9.1	–	96	61	51	9	22.2	2
Skagen township, Roseau County	166	85	69.9	60.0	116	–	112	71.4	14.3	1.8	137	95	77	14	71.4	11
Skandia township, Murray County	159	78	72.3	64.1	115	1.7	109	52.3	–	–	129	107	86	18	77.8	14
Skane township, Kittson County	38	20	44.7	20.0	17	–	17	82.4	–	–	32	19	11	2	–	–
Skelton township, Carlton County	249	116	63.5	56.0	158	13.9	136	91.2	13.2	1.5	187	126	96	18	66.7	13
Skree township, Clay County	115	51	70.4	52.9	81	8.6	72	56.9	20.8	–	86	66	49	3	100.0	3
Skyline city, Blue Earth County	212	117	65.1	59.0	138	2.9	132	93.9	8.3	1.5	165	112	67	11	63.6	6
Slater township, Cass County	153	78	57.5	55.1	88	17.0	73	84.9	17.8	–	109	59	29	11	45.5	4
Slayton city, Murray County	1 725	964	57.2	50.2	986	4.0	936	76.2	10.6	.3	1 111	777	475	110	77.3	105
Slayton township, Murray County	274	128	70.8	60.2	194	1.5	185	83.2	9.2	–	209	158	112	30	66.7	28
Sleepy Eye city, Brown County	2 809	1 536	60.3	53.5	1 694	4.7	1 600	79.6	12.9	–	1 864	1 380	995	247	81.0	270
Sletten township, Polk County	116	47	50.0	36.2	58	–	58	63.8	10.3	–	74	54	30	9	33.3	2
Smiley township, Pennington County	329	143	67.5	53.8	222	8.6	203	84.2	26.6	–	276	191	141	31	80.6	29
Smoky Hollow township, Cass County	25	14	76.0	57.1	19	–	19	100.0	21.1	–	19	11	7	4	100.0	6
Sobieski city, Morrison County	152	73	56.6	52.1	86	7.0	80	76.3	16.3	–	96	80	49	18	72.2	14
Sodus township, Lyon County	206	92	72.8	65.2	150	2.7	137	67.2	2.9	–	160	118	77	11	54.5	12
Solem township, Douglas County	178	81	78.7	74.1	140	7.1	130	78.5	7.7	–	155	109	89	16	81.3	18
Soler township, Roseau County	98	45	58.2	60.0	57	3.5	55	83.6	25.5	5.5	78	54	34	3	100.0	3
Solway city, Beltrami County	45	23	71.1	52.2	32	9.4	21	71.4	9.5	–	32	27	24	–	–	–
Solway township, St. Louis County	1 305	649	67.7	59.8	878	5.9	808	92.3	9.0	.4	892	699	523	118	64.4	90
Somerset township, Steele County	591	278	72.6	65.8	429	2.3	419	80.2	7.6	–	465	362	288	55	72.7	52
South Bend township, Blue Earth County	1 158	578	64.1	58.3	742	6.9	680	91.8	14.3	–	799	620	426	112	77.7	121
South Branch township, Watonwan County	247	119	72.1	53.8	178	1.7	173	62.4	8.7	–	200	153	96	26	84.6	34
Southbrook township, Cottonwood County	83	39	67.5	41.0	56	–	56	46.4	8.9	–	60	49	43	8	50.0	12
South Clearwater unorg., Clearwater County	31	14	58.1	64.3	18	27.8	13	76.9	–	–	18	8	5	–	–	–
Southeast Aitkin unorg., Aitkin County	–	–	–	–	–	–	–	–	–	–	–	–	–	–	–	–
Southeast Mahnomen unorg., Mahnomen County	146	72	38.4	30.6	56	23.2	43	95.3	44.2	–	77	32	18	10	60.0	12
Southeast Roseau unorg., Roseau County	176	75	71.0	68.0	125	3.2	112	80.4	12.5	–	144	102	60	4	100.0	6
South Fork township, Kanabec County	432	203	72.5	64.5	313	10.5	280	72.9	12.1	–	345	239	173	38	76.3	51
South Harbor township, Mille Lacs County	463	212	53.1	43.9	241	12.4	211	88.6	28.9	–	282	171	111	28	75.0	27
South Haven city, Wright County	126	77	53.2	46.8	67	9.0	57	80.7	19.3	–	77	64	36	13	38.5	9
South Koochiching unorg., Koochiching County	224	106	56.7	49.1	127	9.4	114	86.8	5.3	–	142	88	68	3	–	1
South Red River township, Kittson County	13	5	53.8	40.0	7	–	7	28.6	–	–	13	7	7	–	–	–
Southside township, Wright County	953	443	66.4	59.8	633	8.2	572	95.8	18.7	–	715	487	325	73	61.6	63
South St. Paul city, Dakota County	15 480	8 114	69.4	60.9	10 745	4.3	10 008	91.6	13.9	4.0	11 427	9 187	6 507	1 273	69.6	1 223
Spalding township, Aitkin County	150	85	53.3	48.2	80	7.5	74	75.7	10.8	–	83	60	47	7	71.4	6
Spang township, Itasca County	174	89	64.9	57.3	113	15.9	95	95.8	13.7	–	125	75	49	21	81.0	16
Sparta township, Chippewa County	623	301	70.6	64.5	438	2.7	426	81.5	7.7	1.9	476	366	250	52	75.0	42
Spencer township, Aitkin County	335	168	67.2	63.1	223	7.6	205	84.4	14.6	–	234	173	117	32	65.6	35
Spencer Brook township, Isanti County	874	420	70.7	63.1	616	9.4	542	94.1	12.4	.4	669	475	364	68	70.6	76
Spicer city, Kandiyohi County	774	448	58.7	54.9	454	4.6	424	90.1	13.2	–	514	396	284	63	84.1	68
Splithand township, Itasca County	198	94	55.1	43.6	109	11.0	91	89.0	9.9	–	121	78	58	16	50.0	8
Split Rock township, Carlton County	87	45	51.7	44.4	45	8.9	41	70.7	7.3	–	55	27	22	8	25.0	2
Spring Brook township, Kittson County	64	32	45.3	28.1	29	24.1	22	90.9	–	–	49	25	16	7	–	–
Spring Creek township, Becker County	111	53	56.8	43.4	63	3.2	61	55.7	8.2	–	92	49	39	9	55.6	2
Spring Creek township, Norman County	59	30	59.3	43.3	35	5.7	33	39.4	–	–	46	34	21	7	42.9	5
Springdale township, Redwood County	180	91	68.9	52.7	124	2.4	121	57.9	7.4	–	144	109	71	11	81.8	5
Springfield city, Brown County	1 667	923	52.3	43.1	867	4.5	825	77.9	12.8	–	966	732	500	120	84.2	160
Springfield township, Cottonwood County	151	79	71.5	65.8	108	3.7	100	61.0	3.0	5.0	120	91	62	11	81.8	17
Spring Grove city, Houston County	937	510	57.5	52.7	537	3.7	510	73.5	14.5	.2	600	454	310	36	77.8	55
Spring Grove township, Houston County	418	225	55.0	39.1	230	7.8	212	63.2	9.4	–	253	175	122	21	57.1	20
Spring Hill city, Stearns County	59	30	37.3	23.3	22	9.1	20	65.0	–	–	34	19	12	6	50.0	2
Spring Hill township, Stearns County	304	138	75.0	62.3	228	1.8	222	29.3	1.4	–	249	205	159	14	71.4	24
Spring Lake township, Scott County	2 066	985	84.1	78.2	1 738	4.5	1 611	91.6	8.8	1.4	1 766	1 406	1 002	212	84.9	237

TIPSII [UPF] GPH527 CENSUS90 7158260O 08/03/92 2:43 PM MACHINE: C DATA:CENSUS90S*PH5TIPSDA27. 07/31/92 15:34:18 TAPE: NONE FRAME: 87
TSF:CENSUS90*92. 07/31/92 15:35:47 UTF:CENSUS90*93. 07/31/92 15:35:47 META:CENSUS90S*PH5T7-827. 07/31/92 15:43:20

Table 6. Employment Status and Journey to Work Characteristics: 1990—Con.

[Data based on sample and subject to sampling variability, see text. For definitions of terms and meanings of symbols, see text]

State County Place and [In Selected States] County Subdivision	Persons 16 years and over															
			Labor force								Worked in 1989			Females with own children under 6 years		
			Percent in labor force		Civilian labor force		Workers					Worked 40 or more weeks in 1989				
								Means of transportation to work								
	Total	Female	Total	Female	Total	Percent unemployed	Total	Percent using car, truck, or van	Percent in carpools	Percent using public transportation	Total	Total	Usually worked 35 or more hours per week, 50 to 52 weeks	Total	Percent in labor force	Own children under 6 years in families and subfamilies, all parents in household in labor force
PLACE AND COUNTY SUBDIVISION—Con.																
Spring Lake Park city	4 998	2 588	82.2	73.3	4 109	4.8	3 861	89.2	11.2	3.5	4 238	3 414	2 573	409	71.4	371
Anoka County	4 902	2 525	82.2	73.3	4 030	4.7	3 789	89.4	11.5	3.5	4 151	3 342	2 534	400	73.0	371
Ramsey County	96	63	82.3	73.0	79	8.9	72	81.9	–	8.3	87	72	39	9	–	–
Spring Park city, Hennepin County	1 381	779	61.5	48.4	849	4.9	790	87.7	9.5	3.5	888	701	525	69	78.3	63
Spring Prairie township, Clay County	225	120	79.6	79.2	179	3.9	172	57.6	10.5	–	187	147	125	15	86.7	18
Springvale township, Isanti County	759	367	76.7	68.1	579	6.0	539	87.6	18.2	1.3	616	430	274	65	55.4	44
Spring Valley city, Fillmore County	1 871	1 005	60.9	52.8	1 137	4.3	1 085	86.1	20.2	.3	1 254	926	627	164	75.0	170
Spring Valley township, Fillmore County	437	220	68.4	57.7	299	2.0	288	77.1	13.9	–	317	253	170	39	69.2	30
Springwater township, Rock County	200	101	68.0	62.4	136	2.2	133	68.4	3.8	–	157	132	100	24	83.3	28
Spruce township, Roseau County	414	191	70.3	64.4	291	.7	287	93.0	22.6	–	341	258	181	44	81.8	46
Spruce Grove township, Becker County	295	144	66.1	56.3	195	6.2	183	74.9	10.9	–	211	154	123	21	52.4	12
Spruce Grove township, Beltrami County	54	24	64.8	54.2	35	–	35	37.1	17.1	22.9	46	20	12	–	–	–
Spruce Hill township, Douglas County	267	115	73.4	64.3	196	7.1	180	66.7	8.9	1.1	206	143	106	31	54.8	29
Spruce Valley township, Marshall County	199	98	59.8	46.9	119	13.4	103	72.8	25.2	3.9	136	79	47	13	69.2	11
Squaw Lake city, Itasca County	87	51	36.8	35.3	32	34.4	21	66.7	–	–	44	23	12	6	–	–
Stacy city, Chisago County	732	369	77.9	66.7	570	7.7	516	94.8	16.5	–	599	445	357	92	53.3	78
Stafford township, Roseau County	163	72	69.9	62.5	114	8.8	104	84.6	15.4	–	145	99	61	16	68.8	18
Stanchfield township, Isanti County	767	375	70.0	59.7	537	6.0	493	87.2	17.6	–	591	428	291	62	77.4	70
Stanford township, Isanti County	1 258	594	72.2	66.7	908	5.8	841	91.7	21.5	–	967	723	521	84	75.0	100
Stanley township, Lyon County	182	89	76.4	59.6	139	2.9	133	56.4	9.0	–	146	110	79	26	73.1	30
Stanton township, Goodhue County	621	311	72.8	67.8	452	3.1	429	91.1	14.5	.7	512	406	284	36	69.4	36
Staples city	2 071	1 113	51.1	45.5	1 058	12.3	901	86.9	12.4	.2	1 228	722	488	184	67.9	147
Todd County	1 794	952	51.9	46.2	931	13.0	783	86.3	13.3	.3	1 089	641	431	155	67.1	106
Wadena County	277	161	45.8	41.0	127	7.1	118	90.7	6.8	–	139	81	57	29	72.4	41
Staples township, Todd County	623	304	63.1	57.2	393	6.6	358	81.8	6.1	–	461	337	245	58	70.7	54
Star township, Pennington County	128	67	36.7	40.3	47	17.0	39	82.1	–	–	82	50	27	15	60.0	3
Starbuck city, Pope County	924	525	46.0	41.1	425	6.1	391	77.0	11.0	–	480	337	226	50	74.0	53
Stark township, Brown County	292	129	72.6	58.9	212	3.8	204	60.8	12.7	–	228	186	127	32	71.9	42
Star Lake township, Otter Tail County	238	114	58.8	54.4	140	10.7	125	77.6	11.2	–	173	123	87	16	50.0	5
Stately township, Brown County	128	52	73.4	65.4	94	7.4	87	57.5	5.7	–	99	74	56	12	58.3	8
Steamboat River township, Hubbard County	84	38	44.0	44.7	37	16.2	28	82.1	–	–	42	29	15	2	100.0	2
Steen city, Rock County	116	52	57.8	48.1	67	9.0	58	87.9	–	–	71	44	36	13	69.2	8
Steenerson township, Beltrami County	31	18	22.6	22.2	7	–	7	57.1	57.1	–	18	–	–	–	–	–
Stephen city, Marshall County	527	278	58.4	49.6	308	4.9	293	77.8	9.2	–	389	237	160	43	93.0	61
Sterling township, Blue Earth County	227	106	73.1	57.5	166	6.6	153	62.1	7.8	–	167	110	82	15	86.7	13
Stevens township, Stevens County	96	47	65.6	51.1	63	–	63	63.5	7.9	–	73	54	33	4	100.0	5
Stewart city, McLeod County	421	219	61.0	54.8	257	4.7	241	84.6	34.4	–	286	198	154	30	83.3	27
Stewartville city, Olmsted County	3 224	1 751	74.6	67.4	2 403	4.0	2 259	87.0	16.1	1.9	2 557	1 997	1 484	341	77.7	381
Stillwater city, Washington County	10 365	5 488	68.6	59.4	7 102	2.8	6 756	93.2	14.6	.8	7 803	6 140	4 403	981	66.5	799
Stillwater township, Washington County	1 487	736	76.5	66.7	1 138	3.3	1 089	96.1	10.2	.6	1 227	956	686	144	70.1	145
Stockholm township, Wright County	537	264	65.5	58.3	352	3.4	337	89.3	19.0	–	396	268	187	55	67.3	49
Stockton city, Winona County	352	178	73.9	64.6	260	10.4	233	85.8	18.5	–	285	220	164	48	60.4	42
Stokes township, Itasca County	132	60	63.6	53.3	84	6.0	74	87.8	14.9	2.7	91	68	46	9	66.7	11
Stokes township, Roseau County	146	64	58.2	48.4	85	2.4	83	100.0	22.9	–	106	76	51	10	80.0	16
Stoneham township, Chippewa County	209	98	77.0	60.2	161	3.7	155	68.4	7.1	–	172	133	102	16	31.3	8
Stoney Brook township, St. Louis County	155	71	70.3	60.6	109	15.6	88	80.7	25.0	11.4	113	84	57	7	–	–
Stony Brook township, Grant County	127	64	66.1	51.6	84	4.8	79	72.2	13.9	–	100	73	52	12	66.7	12
Stony River township, Lake County	183	76	68.3	56.6	125	14.4	102	70.6	18.6	–	144	103	69	7	100.0	11
Stony Run township, Yellow Medicine County	399	192	64.9	64.1	259	3.9	245	83.3	10.6	.8	296	206	144	28	85.7	41
Storden city, Cottonwood County	234	117	51.7	45.3	121	5.0	115	76.5	16.5	–	143	96	60	15	46.7	7
Storden township, Cottonwood County	186	88	68.8	58.0	128	–	126	54.8	4.0	–	144	115	81	11	100.0	14
Stowe Prairie township, Todd County	359	185	61.6	53.0	221	2.3	212	67.9	9.4	–	269	176	123	35	57.1	27
Straight River township, Hubbard County	362	182	68.2	59.9	247	6.5	221	82.4	6.3	–	267	186	134	30	73.3	24
Strand township, Norman County	130	66	67.7	51.5	88	9.1	80	65.0	2.5	–	89	64	55	5	100.0	7
Strandquist city, Marshall County	81	40	43.2	35.0	35	11.4	31	77.4	45.2	–	46	12	10	4	50.0	4

TIPSII [UPF] GPH527 CENSUS90 7158260O 08/03/92 2:43 PM MACHINE: C DATA:CENSUS90S*PH5TIPSDA27. 07/31/92 15:34:18 TAPE: NONE FRAME: 88
TSF:CENSUS90*92. 07/31/92 15:35:47 UTF:CENSUS90*93. 07/31/92 15:35:47 META:CENSUS90S*PH5T7-827. 07/31/92 15:43:20

Table 6. Employment Status and Journey to Work Characteristics: 1990—Con.

[Data based on sample and subject to sampling variability, see text. For definitions of terms and meanings of symbols, see text]

State County Place and [In Selected States] County Subdivision	Persons 16 years and over															
			Labor force								Worked in 1989			Females with own children under 6 years		
			Percent in labor force		Civilian labor force		Workers					Worked 40 or more weeks in 1989				
								Means of transportation to work								
	Total	Female	Total	Female	Total	Percent unemployed	Total	Percent using car, truck, or van	Percent in carpools	Percent using public transportation	Total	Total	Usually worked 35 or more hours per week, 50 to 52 weeks	Total	Percent in labor force	Own children under 6 years in families and subfamilies, all parents in household in labor force
PLACE AND COUNTY SUBDIVISION—Con.																
Strathcona city, Roseau County	25	12	64.0	66.7	16	18.8	13	84.6	30.8	–	16	13	11	–	–	–
Sturgeon township, St. Louis County	138	58	47.8	46.6	66	18.2	54	88.9	38.9	–	56	32	30	10	80.0	13
Sturgeon Lake city, Pine County	146	73	68.5	57.5	100	6.0	92	92.4	13.0	–	106	63	42	23	73.9	19
Sturgeon Lake township, Pine County	292	110	49.0	55.5	143	14.0	123	84.6	12.2	–	189	112	77	25	44.0	8
Sugar Bush township, Becker County	283	135	54.1	51.1	153	13.7	132	68.2	21.2	–	174	95	69	22	72.7	18
Sugar Bush township, Beltrami County	100	45	38.0	28.9	38	10.5	31	77.4	6.5	–	37	22	16	7	28.6	5
Sullivan township, Polk County	139	63	80.6	77.8	112	8.9	102	81.4	4.9	–	122	90	56	10	80.0	10
Summit township, Beltrami County	169	79	66.3	54.4	112	1.8	110	82.7	19.1	–	129	93	61	7	42.9	9
Summit township, Steele County	399	191	67.7	59.7	270	1.9	263	71.5	5.7	.8	298	231	182	38	73.7	32
Summit Lake township, Nobles County	290	141	69.0	56.0	200	3.5	190	63.2	11.6	–	218	170	127	29	65.5	27
Sumner township, Fillmore County	316	143	77.5	65.0	245	5.7	221	65.2	6.3	–	258	195	135	18	77.8	23
Sumter township, McLeod County	376	186	64.4	58.6	242	2.5	230	81.7	10.9	–	275	216	156	33	78.8	40
Sunburg city, Kandiyohi County	107	52	71.0	57.7	76	5.3	69	72.5	17.4	–	84	60	37	13	61.5	10
Sundal township, Norman County	110	60	70.9	71.7	78	7.7	72	97.2	–	–	88	48	34	12	83.3	11
Sundown township, Redwood County	212	102	69.8	58.8	148	4.1	141	60.3	5.7	–	154	115	78	15	86.7	22
Sunfish Lake city, Dakota County	344	171	63.1	48.0	217	2.3	212	93.9	9.0	–	243	206	163	27	48.1	16
Sunnyside township, Wilkin County	133	55	71.4	65.5	95	4.2	89	67.4	5.6	–	111	66	52	10	100.0	14
Sunrise township, Chisago County	771	376	73.5	61.4	567	8.5	509	92.1	14.3	–	595	422	300	65	50.8	56
Svea township, Kittson County	38	21	50.0	38.1	19	–	19	68.4	15.8	–	23	13	9	6	33.3	6
Sverdrup township, Otter Tail County	473	221	69.6	59.3	329	4.0	304	76.3	11.5	–	358	262	206	48	85.4	54
Swan Lake township, Stevens County	181	91	70.2	58.2	125	4.0	122	73.8	9.0	–	151	102	66	14	28.6	6
Swan River township, Morrison County	507	234	68.8	64.1	347	6.3	327	70.3	8.6	–	351	285	201	49	83.7	42
Swanville city, Morrison County	249	138	61.8	52.2	154	1.9	149	64.4	17.4	–	175	126	84	13	61.5	9
Swanville township, Morrison County	353	173	63.5	53.8	224	.9	220	61.8	10.9	–	260	210	173	29	72.4	31
Swede Grove township, Meeker County	281	137	70.5	56.9	198	4.5	185	59.5	4.3	–	234	166	119	39	84.6	47
Swede Prairie township, Yellow Medicine County	144	69	59.0	40.6	85	8.2	76	50.0	7.9	–	115	87	61	9	77.8	7
Swedes Forest township, Redwood County	119	52	55.5	38.5	66	3.0	64	65.6	9.4	–	75	54	42	8	75.0	5
Sweet township, Pipestone County	287	125	70.7	63.2	203	4.9	191	70.7	1.6	–	213	182	123	26	53.8	22
Swenoda township, Swift County	133	68	60.2	50.0	80	–	78	65.4	20.5	–	94	63	56	20	50.0	13
Sylvan township, Cass County	902	445	61.9	56.0	556	9.5	483	92.1	10.6	.6	591	384	291	87	67.8	79
Synnes township, Stevens County	77	37	72.7	51.4	56	3.6	54	40.7	3.7	–	59	50	44	10	70.0	14
Tabor township, Polk County	112	53	63.4	47.2	71	–	68	54.4	13.2	–	83	70	43	16	68.8	26
Taconite city, Itasca County	251	143	54.2	43.4	136	21.3	107	91.6	12.1	–	144	107	63	14	64.3	10
Tamarac township, Marshall County	89	32	55.1	40.6	49	8.2	40	82.5	25.0	–	65	38	26	5	60.0	6
Tamarack city, Aitkin County	44	23	54.5	47.8	24	8.3	21	57.1	9.5	–	27	15	7	–	–	–
Tanberg township, Wilkin County	73	32	52.1	40.6	38	7.9	35	68.6	11.4	–	57	40	28	6	33.3	5
Tansem township, Clay County	153	72	67.3	47.2	100	8.0	95	72.6	8.4	–	113	67	51	12	75.0	10
Taopi city, Mower County	61	26	57.4	46.2	35	–	35	91.4	40.0	–	40	19	17	5	60.0	2
Tara township, Swift County	105	50	60.0	44.0	63	4.8	58	51.7	1.7	–	72	51	35	13	46.2	6
Tara township, Traverse County	94	44	62.8	47.7	59	–	57	52.6	–	–	67	52	41	11	54.5	11
Taunton city, Lyon County	139	73	67.6	68.5	94	8.5	78	76.9	12.8	–	99	61	45	16	75.0	19
Taylor township, Beltrami County	87	41	67.8	70.7	59	3.4	57	93.0	14.0	–	70	47	44	10	80.0	6
Taylor township, Traverse County	86	42	61.6	45.2	53	7.5	49	55.1	4.1	–	68	46	30	8	87.5	11
Taylors Falls city, Chisago County	533	279	63.6	55.9	339	4.7	318	85.5	20.1	.9	376	277	157	48	68.8	52
Tegner township, Kittson County	41	19	31.7	–	13	–	11	100.0	–	–	25	15	8	4	–	–
Teien township, Kittson County	89	41	57.3	43.9	51	–	51	84.3	7.8	–	65	41	31	9	33.3	7
Tenhassen township, Martin County	256	126	62.5	46.8	160	3.1	153	58.2	9.2	–	180	145	120	18	55.6	11
Ten Lake township, Beltrami County	464	229	53.9	50.2	250	14.8	211	85.8	15.2	.9	260	169	110	47	61.7	40
Ten Mile Lake township, Lac qui Parle County	152	70	53.3	41.4	79	7.6	71	74.6	5.6	–	105	75	58	14	100.0	20
Tenney city, Wilkin County	3	3	–	–	–	–	–	–	–	–	–	–	–	–	–	–
Tenstrike city, Beltrami County	143	71	65.7	52.1	94	–	89	88.8	7.9	–	95	77	62	9	66.7	12
Terrebonne township, Red Lake County	117	52	62.4	42.3	73	12.3	64	76.6	9.4	–	89	54	34	14	50.0	6
Thief Lake township, Marshall County	31	14	64.5	85.7	20	–	20	50.0	35.0	–	24	18	6	–	–	–
Thief River Falls city, Pennington County	6 291	3 342	60.0	53.2	3 774	11.0	3 294	85.0	13.9	1.1	4 202	2 923	1 890	470	68.1	426
Third River township, Itasca County	26	14	38.5	42.9	10	–	10	70.0	50.0	–	17	12	7	1	–	–
Thomastown township, Wadena County	643	309	65.3	58.9	420	5.2	394	86.8	7.1	2.0	468	309	215	43	69.8	48
Thompson township, Kittson County	164	81	60.4	56.8	99	2.0	97	85.6	17.5	–	134	88	59	13	76.9	9
Thomson city, Carlton County	98	50	58.2	40.0	57	8.8	52	92.3	–	–	61	46	25	7	57.1	6
Thomson township, Carlton County	2 901	1 397	67.4	57.3	1 951	4.9	1 820	94.9	6.4	.2	2 101	1 609	1 190	270	63.7	213
Thorpe township, Hubbard County	14	8	50.0	62.5	7	–	7	71.4	–	–	2	2	2	–	–	–

TIPSII [UPF] GPH527 CENSUS90 7158260O 08/03/92 2:43 PM MACHINE: C DATA:CENSUS90S*PH5TPSDA27. 07/31/92 15:34:18 TAPE: NONE FRAME: 89
TSF:CENSUS90*92. 07/31/92 15:35:47 UTF:CENSUS90*93. 07/31/92 15:35:47 META:CENSUS90S*PH5T7-827. 07/31/92 15:43:20

Table 6. **Employment Status and Journey to Work Characteristics: 1990**—Con.

[Data based on sample and subject to sampling variability, see text. For definitions of terms and meanings of symbols, see text]

State County Place and [In Selected States] County Subdivision	Persons 16 years and over															Own children under 6 years in families and subfamilies, all parents in household in labor force
			Labor force								Worked in 1989			Females with own children under 6 years		
			Percent in labor force		Civilian labor force		Workers					Worked 40 or more weeks in 1989				
								Means of transportation to work								
	Total	Female	Total	Female	Total	Percent unemployed	Total	Percent using car, truck, or van	Percent in carpools	Percent using public transportation	Total	Total	Usually worked 35 or more hours per week, 50 to 52 weeks	Total	Percent in labor force	
PLACE AND COUNTY SUBDIVISION—Con.																
Three Lakes township, Redwood County	160	74	62.5	47.3	100	–	100	44.0	1.0	–	115	80	62	8	75.0	9
Thunder Lake township, Cass County	134	60	47.8	48.3	64	9.4	58	72.4	15.5	–	75	44	34	7	71.4	6
Tilden township, Polk County	15	5	26.7	–	4	–	4	50.0	–	–	7	4	3	–	–	–
Timothy township, Crow Wing County	90	50	64.4	58.0	58	17.2	48	83.3	16.7	–	60	29	25	11	72.7	13
Tintah city, Traverse County	64	39	50.0	43.6	32	–	32	59.4	–	–	45	34	25	5	40.0	4
Tintah township, Traverse County	52	22	75.0	59.1	39	17.9	32	75.0	–	–	43	26	19	4	100.0	7
Toad Lake township, Becker County	294	130	58.2	45.4	171	9.4	155	68.4	19.4	–	198	130	83	18	66.7	14
Todd township, Hubbard County	884	455	60.3	56.3	531	7.7	486	89.1	11.9	–	633	401	271	73	67.1	65
Tofte township, Cook County	205	101	71.7	66.3	147	9.5	120	70.8	5.0	1.7	162	107	71	12	83.3	13
Toivola township, St. Louis County	188	89	53.7	41.6	101	4.0	97	80.4	5.2	–	115	83	60	16	31.3	9
Tonka Bay city, Hennepin County	1 158	557	73.5	61.6	849	2.6	795	94.7	6.9	1.5	941	757	543	89	53.9	59
Toqua township, Big Stone County	68	30	50.0	33.3	34	8.8	31	45.2	–	–	48	35	19	7	14.3	2
Tordenskjold township, Otter Tail County	341	154	71.0	68.8	242	10.3	217	79.7	8.8	1.4	268	181	110	13	76.9	20
Torning township, Swift County	336	173	71.1	61.8	239	4.6	225	78.7	5.8	.9	259	192	153	34	76.5	45
Torrey township, Cass County	78	39	51.3	35.9	40	7.5	37	83.8	–	–	38	22	19	4	50.0	2
Tower city, St. Louis County	418	216	49.0	42.6	205	10.7	183	65.0	20.2	.5	221	166	114	23	78.3	30
Tracy city, Lyon County	1 632	929	54.5	48.1	890	4.2	844	87.2	11.3	–	990	700	426	106	81.1	106
Trail city, Polk County	52	26	57.7	50.0	30	16.7	25	92.0	–	–	38	18	6	5	–	–
Transit township, Sibley County	266	114	71.8	61.4	191	–	189	69.3	5.8	–	204	166	121	11	54.5	5
Traverse township, Nicollet County	245	123	72.2	59.3	177	4.5	161	80.1	10.6	1.9	182	147	107	29	62.1	31
Trelipe township, Cass County	93	47	50.5	51.1	47	10.6	36	100.0	5.6	–	51	19	8	7	42.9	5
Trimont city, Martin County	595	346	48.9	41.9	291	2.7	280	79.6	7.5	–	346	234	148	28	60.7	31
Trommald city, Crow Wing County	50	22	52.0	36.4	26	15.4	22	100.0	22.7	–	33	17	10	6	–	–
Trondhjem township, Otter Tail County	143	68	67.1	61.8	96	6.3	90	81.1	10.0	–	116	86	62	13	100.0	22
Trosky city, Pipestone County	79	39	78.5	69.2	62	3.2	60	80.0	10.0	–	66	49	39	9	100.0	10
Trout Lake township, Itasca County	604	299	61.1	49.5	369	11.7	324	96.3	8.0	–	412	289	197	35	40.0	17
Troy township, Pipestone County	207	93	70.5	58.1	146	8.9	133	63.9	3.8	–	159	122	94	23	65.2	20
Troy township, Renville County	222	105	62.6	53.3	139	2.2	136	66.2	9.6	–	163	109	68	22	59.1	12
Truman city, Martin County	1 023	565	54.1	42.7	545	7.5	505	81.6	12.1	–	600	441	295	71	83.1	73
Tumuli township, Otter Tail County	310	158	65.5	59.5	203	8.9	183	85.8	13.1	–	227	150	111	23	82.6	23
Tunsberg township, Chippewa County	148	70	70.9	68.6	105	3.8	99	77.8	17.2	–	123	86	61	12	50.0	12
Turner township, Aitkin County	119	60	52.9	40.0	63	9.5	50	72.0	4.0	–	73	47	37	15	53.3	9
Turtle Creek township, Todd County	210	104	63.3	54.8	133	13.5	111	73.9	3.6	–	151	85	63	19	68.4	10
Turtle Lake township, Beltrami County	633	303	65.1	57.1	412	5.8	372	94.6	13.4	.5	479	328	254	51	60.8	41
Turtle Lake township, Cass County	359	184	51.0	48.4	183	23.5	138	79.0	19.6	1.4	219	117	96	29	69.0	28
Turtle River city, Beltrami County	50	26	76.0	65.4	38	–	38	86.8	31.6	–	38	28	24	6	33.3	2
Turtle River township, Beltrami County	571	296	71.1	63.2	406	5.4	383	96.1	13.3	–	417	303	193	50	76.0	50
Twin Lakes township, Carlton County	1 201	573	67.7	63.5	805	6.6	760	95.5	9.2	.7	913	659	487	104	60.6	83
Twin Lakes city, Freeborn County	114	60	74.6	65.0	85	20.0	68	88.2	4.4	–	88	58	47	8	62.5	10
Twin Lakes township, Mahnomen County	399	204	44.1	33.3	176	26.1	128	78.9	12.5	–	222	96	76	60	18.3	13
Twin Valley city, Norman County	690	386	43.8	35.8	302	8.3	276	77.2	14.9	–	349	230	149	36	66.7	29
Two Harbors city, Lake County	2 906	1 566	55.4	45.9	1 611	6.5	1 504	82.3	10.8	.3	1 775	1 350	948	178	59.6	156
Two Inlets township, Becker County	196	84	52.0	41.7	102	2.0	95	57.9	13.7	–	131	75	50	16	75.0	11
Two Rivers township, Morrison County	375	172	60.0	44.2	225	6.2	208	71.2	9.1	.5	245	176	139	38	50.0	15
Tyler city, Lincoln County	1 010	564	48.3	42.6	488	2.5	474	80.4	15.0	–	589	426	252	44	79.5	39
Tynsid township, Polk County	42	20	52.4	45.0	22	9.1	20	65.0	–	–	24	20	16	2	100.0	3
Tyro township, Yellow Medicine County	159	76	66.0	44.7	105	6.7	98	63.3	3.1	–	118	88	65	13	38.5	6
Tyrone township, Le Sueur County	463	223	68.5	56.5	317	5.7	297	83.8	14.8	–	360	271	194	27	88.9	35
Udolpho township, Mower County	343	169	63.8	55.6	219	2.7	206	68.4	5.3	–	243	193	118	34	76.5	41
Ulen city, Clay County	434	231	48.8	41.6	212	7.5	196	64.8	13.8	–	222	155	95	31	77.4	29
Ulen township, Clay County	159	77	68.6	63.6	109	7.3	98	68.4	5.1	–	114	74	43	11	90.9	17
Underwood city, Otter Tail County	235	130	63.8	53.1	150	–	150	66.0	11.3	–	169	125	87	8	100.0	10
Underwood township, Redwood County	161	65	71.4	58.5	115	4.3	110	50.0	–	–	127	99	72	16	56.3	13
Union township, Houston County	248	116	73.4	57.8	182	3.3	169	78.1	12.4	–	190	163	111	19	52.6	13
Union Grove township, Meeker County	431	213	59.4	52.1	256	7.8	236	79.2	11.0	–	289	214	156	43	67.4	40
Upper Red Lake unorg., Beltrami County	18	9	66.7	66.7	12	–	12	41.7	–	–	15	15	15	5	40.0	5
Upsala city, Morrison County	269	138	48.7	38.4	131	6.9	122	68.9	16.4	–	149	104	69	23	82.6	33
Urbank city, Otter Tail County	57	30	71.9	66.7	41	17.1	34	61.8	11.8	–	43	34	26	11	72.7	8
Urness township, Douglas County	169	77	59.8	48.1	98	17.3	84	63.1	14.3	–	127	87	61	9	100.0	13
Utica city, Winona County	151	83	70.9	59.0	107	7.5	99	74.7	14.1	–	118	90	61	19	73.7	21

TIPSII [UPF] GPH527 CENSUS90 7158260O 08/03/92 2:43 PM MACHINE: C DATA:CENSUS90S*PH5TIPSDA27. 07/31/92 15:34:18 TAPE: NONE FRAME: 90
TSF:CENSUS90*92. 07/31/92 15:35:47 UTF:CENSUS90*93. 07/31/92 15:35:47 META:CENSUS90S*PH5T7-827. 07/31/92 15:43:20

Table 6. Employment Status and Journey to Work Characteristics: 1990—Con.

[Data based on sample and subject to sampling variability, see text. For definitions of terms and meanings of symbols, see text]

State County Place and [In Selected States] County Subdivision	Persons 16 years and over															
			Labor force								Worked in 1989			Females with own children under 6 years		
			Percent in labor force		Civilian labor force		Workers					Worked 40 or more weeks in 1989				
								Means of transportation to work								
	Total	Female	Total	Female	Total	Percent unemployed	Total	Percent using car, truck, or van	Percent in carpools	Percent using public transportation	Total	Total	Usually worked 35 or more hours per week, 50 to 52 weeks	Total	Percent in labor force	Own children under 6 years in families and subfamilies, all parents in household in labor force
PLACE AND COUNTY SUBDIVISION—Con.																
Utica township, Winona County	437	208	78.9	69.7	343	3.5	333	61.9	8.1	–	353	272	208	43	83.7	67
Vadnais Heights city, Ramsey County	7 648	3 959	83.4	77.8	6 377	4.3	6 043	94.3	9.0	1.3	6 681	5 598	4 303	916	77.0	1 032
Vail township, Redwood County	208	104	65.9	51.9	137	2.2	134	55.2	5.2	–	157	126	90	18	61.1	21
Vallers township, Lyon County	197	92	69.5	64.1	137	4.4	129	63.6	3.1	–	157	128	103	24	91.7	30
Valley township, Marshall County	142	69	56.3	63.8	80	30.0	54	79.6	16.7	3.7	101	60	26	14	85.7	16
Van Buren township, St. Louis County	131	55	63.4	54.5	83	8.4	76	75.0	13.2	–	88	61	37	13	84.6	15
Vasa township, Goodhue County	605	288	70.9	61.8	426	6.6	395	79.7	17.5	–	483	360	240	52	65.4	48
Vega township, Marshall County	106	51	51.9	35.3	55	5.5	52	57.7	–	–	76	46	38	10	20.0	2
Veldt township, Marshall County	38	17	42.1	29.4	16	50.0	8	100.0	25.0	–	28	10	8	2	–	–
Verdi township, Lincoln County	196	94	60.7	44.7	119	4.2	114	42.1	4.4	–	138	94	71	10	70.0	7
Verdon township, Aitkin County	28	7	32.1	–	9	–	9	100.0	55.6	–	19	9	9	–	–	–
Vergas city, Otter Tail County	236	120	50.0	38.3	118	6.8	110	73.6	5.5	2.7	128	77	34	15	20.0	7
Vermilion Lake township, St. Louis County	254	121	57.5	44.6	146	11.0	127	83.5	23.6	–	153	103	62	21	42.9	9
Vermillion city, Dakota County	357	186	74.8	68.3	267	1.5	257	87.2	6.6	–	287	242	167	51	78.4	62
Vermillion township, Dakota County	807	392	75.0	67.3	605	2.5	588	83.8	7.8	–	663	513	389	92	70.7	91
Verndale city, Wadena County	428	226	54.2	45.1	232	7.3	204	71.6	1.5	1.0	267	182	114	28	64.3	28
Vernon township, Dodge County	437	213	77.1	71.4	337	.9	332	80.7	11.4	.6	352	286	216	33	78.8	27
Vernon Center city, Blue Earth County	231	117	63.6	55.6	147	2.0	144	69.4	9.0	–	169	117	78	24	91.7	31
Vernon Center township, Blue Earth County	263	124	60.8	45.2	160	1.9	157	67.5	5.1	–	189	144	109	26	23.1	5
Verona township, Faribault County	356	186	64.3	55.4	229	1.3	224	79.9	10.3	.9	265	177	118	26	50.0	14
Vesta city, Redwood County	216	118	46.8	33.9	101	5.0	94	75.5	19.1	–	125	86	57	23	52.2	12
Vesta township, Redwood County	158	74	60.8	44.6	96	3.1	93	48.4	9.7	–	109	73	55	28	42.9	18
Victor township, Wright County	774	369	67.2	55.3	517	4.4	490	70.4	8.4	.4	531	406	290	67	62.7	65
Victoria city, Carver County	1 717	852	74.8	63.0	1 285	2.9	1 228	87.0	8.6	3.2	1 387	1 147	807	184	64.1	157
Viding township, Clay County	113	58	61.1	43.1	69	10.1	60	70.0	5.0	–	83	49	33	2	–	–
Vienna township, Rock County	158	72	65.8	52.8	104	–	96	57.3	12.5	–	125	83	57	9	66.7	10
Viking city, Marshall County	57	34	57.9	55.9	33	–	33	81.8	–	–	38	21	17	2	–	–
Viking township, Marshall County	156	69	63.5	50.7	99	10.1	89	74.2	14.6	–	125	78	59	1	100.0	2
Villard city, Pope County	170	103	51.8	39.8	88	5.7	83	72.3	3.6	–	106	75	47	16	18.8	8
Villard township, Todd County	375	175	62.1	55.4	233	7.3	212	84.4	13.2	–	273	184	130	36	72.2	37
Vineland CDP, Mille Lacs County	283	145	43.8	51.0	124	15.3	105	88.6	2.9	–	102	53	34	33	48.5	32
Vineland township, Polk County	85	44	58.8	61.4	50	–	50	86.0	–	–	57	16	9	10	70.0	13
Vining city, Otter Tail County	71	34	50.7	38.2	36	5.6	32	56.3	–	–	44	30	23	3	100.0	4
Viola township, Olmsted County	423	204	79.4	70.1	336	1.8	328	77.1	9.8	–	368	308	240	29	62.1	26
Virginia city, St. Louis County	7 692	4 203	51.6	42.0	3 962	10.2	3 504	83.6	10.3	.8	4 304	3 062	2 074	491	62.9	400
Vivian township, Waseca County	243	116	57.2	44.0	139	5.0	132	69.7	9.1	–	152	125	105	18	55.6	11
Waasa township, St. Louis County	239	108	57.3	50.9	137	14.6	111	91.0	22.5	–	151	89	66	21	19.0	7
Wabana township, Itasca County	303	143	53.1	46.2	161	3.7	153	96.1	15.7	–	207	153	93	30	60.0	21
Wabasha city, Wabasha County	1 872	1 034	53.2	44.3	989	3.3	954	81.6	11.4	2.3	1 141	828	558	109	69.7	94
Wabasso city, Redwood County	519	300	48.0	40.7	249	2.4	240	68.3	18.3	–	279	195	134	37	70.3	36
Wabedo township, Cass County	211	98	40.3	34.7	85	22.4	66	95.5	22.7	–	103	46	38	10	50.0	5
Waconia city, Carver County	2 744	1 518	65.4	57.1	1 795	4.0	1 690	88.0	18.2	.2	1 917	1 567	1 158	172	78.5	215
Waconia township, Carver County	955	441	78.7	71.9	752	2.7	726	86.9	11.7	–	785	644	463	75	85.3	90
Wacouta township, Goodhue County	290	147	70.7	62.6	205	1.0	199	91.0	9.0	–	212	182	119	21	81.0	26
Wadena city	3 133	1 753	58.9	52.1	1 844	7.1	1 694	84.7	10.6	–	1 999	1 436	970	309	57.3	212
Otter Tail County	15	5	100.0	100.0	15	20.0	12	83.3	–	–	15	12	5	3	100.0	3
Wadena County	3 118	1 748	58.7	51.9	1 829	7.0	1 682	84.7	10.7	–	1 984	1 424	965	306	56.9	209
Wadena township, Wadena County	794	408	61.3	49.8	486	3.7	462	77.5	8.9	–	549	408	289	67	74.6	76
Wagner township, Aitkin County	240	121	36.3	33.1	87	14.9	71	87.3	7.0	–	110	54	34	6	100.0	5
Wahkon city, Mille Lacs County	164	82	41.5	50.0	68	16.2	57	100.0	10.5	–	81	58	35	10	100.0	13
Wahnena township, Cass County	112	62	54.5	41.9	61	18.0	50	96.0	18.0	–	64	29	16	11	45.5	10
Waite Park city, Stearns County	3 991	2 143	77.6	76.6	3 099	3.8	2 947	94.4	10.7	2.3	3 267	2 729	1 853	335	85.1	358
Wakefield township, Stearns County	1 743	818	76.8	69.3	1 338	7.1	1 235	89.8	13.9	–	1 414	1 136	820	164	76.2	182
Walcott township, Rice County	1 165	570	73.6	68.6	857	4.4	813	89.1	7.1	–	909	701	509	85	78.8	99
Walden township, Cass County	217	102	56.2	39.2	122	13.1	106	84.0	13.2	–	152	96	60	23	17.4	8
Walden township, Pope County	141	68	61.0	48.5	86	–	86	66.3	11.6	–	114	70	39	11	63.6	8
Waldorf city, Waseca County	165	86	66.7	55.8	110	1.8	104	74.0	15.4	–	120	75	52	10	50.0	7
Walker city, Cass County	793	432	51.8	47.9	411	5.1	381	72.4	10.0	.5	472	332	218	56	80.4	52

TIPSII [UPF] GPH527 CENSUS90 7158260O 08/03/92 2:43 PM MACHINE: C DATA:CENSUS90S*PH5TIPSDA27. 07/31/92 15:34:18 TAPE: NONE FRAME: 91
TSF:CENSUS90*92. 07/31/92 15:35:47 UTF:CENSUS90*93. 07/31/92 15:35:47 META:CENSUS90S*PH5T7-827. 07/31/92 15:43:20

Table 6. Employment Status and Journey to Work Characteristics: 1990—Con.

[Data based on sample and subject to sampling variability, see text. For definitions of terms and meanings of symbols, see text]

State County Place and [In Selected States] County Subdivision	Persons 16 years and over															
			Labor force								Worked in 1989			Females with own children under 6 years		
			Percent in labor force		Civilian labor force		Workers					Worked 40 or more weeks in 1989				
								Means of transportation to work								
	Total	Female	Total	Female	Total	Percent unemployed	Total	Percent using car, truck, or van	Percent in carpools	Percent using public transportation	Total	Total	Usually worked 35 or more hours per week, 50 to 52 weeks	Total	Percent in labor force	Own children under 6 years in families and subfamilies, all parents in household in labor force
PLACE AND COUNTY SUBDIVISION—Con.																
Walls township, Traverse County	64	29	67.2	65.5	43	–	43	67.4	20.9	–	48	32	25	8	75.0	6
Walnut Grove city, Redwood County	527	291	46.3	37.1	244	8.6	223	80.3	12.6	–	301	220	128	21	66.7	14
Walnut Lake township, Faribault County	214	108	68.2	47.2	146	–	143	53.8	4.9	–	168	135	111	27	55.6	22
Walter township, Lac qui Parle County	170	79	63.5	46.8	108	4.6	103	62.1	3.9	–	127	93	69	18	61.1	12
Walters city, Faribault County	65	38	63.1	47.4	41	4.9	33	81.8	15.2	–	47	34	26	4	50.0	1
Waltham city, Mower County	115	55	64.3	56.4	74	5.4	70	75.7	12.9	–	86	48	34	14	71.4	18
Waltham township, Mower County	311	146	58.8	47.3	183	4.9	170	64.7	6.5	–	221	159	109	26	65.4	29
Walworth township, Becker County	116	50	69.0	36.0	80	20.0	60	45.0	–	–	84	42	37	7	71.4	9
Wanamingo city, Goodhue County	623	329	65.8	58.7	410	2.7	391	84.7	16.9	–	437	355	243	60	85.0	71
Wanamingo township, Goodhue County	348	153	70.1	56.2	243	2.9	237	78.5	15.6	.8	274	215	170	39	64.1	45
Wanda city, Redwood County	70	38	42.9	28.9	30	–	30	70.0	16.7	–	31	27	17	5	–	–
Wang township, Renville County	200	104	66.0	58.7	132	4.5	126	69.8	10.3	–	156	98	56	31	64.5	24
Wanger township, Marshall County	88	37	44.3	24.3	39	5.1	35	62.9	11.4	–	49	30	23	8	62.5	8
Warba city, Itasca County	114	50	50.9	38.0	58	32.8	39	89.7	7.7	–	75	43	27	3	–	–
Ward township, Todd County	308	144	60.7	59.0	187	5.3	177	65.0	8.5	–	215	145	102	31	80.6	29
Warren city, Marshall County	1 379	751	54.7	46.9	755	5.6	706	83.6	11.9	.1	913	629	421	85	77.6	101
Warren township, Winona County	439	221	78.6	67.9	345	7.8	316	75.6	11.1	–	354	256	198	59	72.9	51
Warrenton township, Marshall County	85	44	65.9	50.0	56	–	56	82.1	8.9	–	61	43	31	8	75.0	10
Warroad city, Roseau County	1 169	622	70.7	61.4	823	2.9	795	84.4	21.1	–	897	676	516	139	64.7	143
Warsaw township, Goodhue County	400	180	77.5	70.0	308	2.9	299	81.6	12.4	–	326	286	191	40	72.5	39
Warsaw township, Rice County	925	457	71.2	62.6	656	6.4	614	88.3	12.5	–	710	582	395	70	67.1	68
Waseca city, Waseca County	6 327	3 352	68.5	61.6	4 334	3.8	4 100	86.5	14.7	.4	4 710	3 600	2 536	547	72.2	548
Washington township, Le Sueur County	486	239	69.1	58.2	336	6.5	311	90.4	13.8	–	383	291	225	35	48.6	23
Washington Lake township, Sibley County	435	202	74.3	62.9	321	4.0	306	68.6	14.4	–	337	278	224	43	74.4	47
Wasioja township, Dodge County	684	351	69.0	59.8	472	4.2	447	85.2	16.3	–	496	382	279	56	78.6	72
Waskish township, Beltrami County	116	59	46.6	47.5	54	–	49	85.7	18.4	–	76	40	17	5	80.0	2
Watab township, Benton County	1 654	801	77.1	70.4	1 273	6.0	1 185	91.9	13.9	.2	1 351	1 064	742	185	77.8	212
Waterbury township, Redwood County	197	99	59.4	40.4	117	1.7	113	54.9	3.5	–	134	90	64	17	35.3	13
Waterford township, Dakota County	342	170	65.8	61.2	225	2.2	220	89.5	8.6	–	265	198	147	23	60.9	20
Watertown city, Carver County	1 696	907	69.9	60.6	1 185	5.1	1 115	91.7	19.8	.4	1 241	975	733	193	73.1	192
Watertown township, Carver County	981	471	77.3	72.0	758	3.8	719	84.6	14.2	.4	808	624	445	80	60.0	59
Waterville city, Le Sueur County	1 357	726	61.7	52.9	837	6.7	748	85.0	21.1	.4	918	674	440	84	76.2	97
Waterville township, Le Sueur County	478	241	64.9	65.1	310	1.3	303	83.2	12.5	.7	366	283	184	38	78.9	45
Watkins city, Meeker County	624	320	50.5	40.9	315	10.2	279	79.9	12.5	–	340	241	165	44	79.5	55
Watopa township, Wabasha County	194	94	66.5	62.8	129	6.2	119	66.4	6.7	–	142	109	75	10	80.0	12
Watson city, Chippewa County	159	81	58.5	53.1	91	9.9	77	90.9	18.2	–	101	66	37	15	80.0	13
Waubun city, Mahnomen County	255	125	61.6	56.0	157	5.1	149	77.2	20.1	–	173	115	87	17	47.1	20
Waukenabo township, Aitkin County	180	85	50.6	40.0	91	14.3	78	74.4	19.2	–	122	68	40	8	25.0	–
Waukon township, Norman County	134	55	64.9	58.2	87	3.4	84	54.8	4.8	–	112	70	42	10	100.0	9
Waverly township, Martin County	203	92	75.4	59.8	153	5.2	143	62.9	11.9	–	157	127	94	21	71.4	19
Waverly city, Wright County	436	206	67.0	56.3	292	11.3	232	91.8	19.4	–	308	227	155	41	65.9	43
Wawina township, Itasca County	52	26	50.0	42.3	26	23.1	20	90.0	15.0	–	24	15	10	2	–	2
Wayzata city, Hennepin County	3 123	1 667	67.9	56.8	2 121	3.6	2 011	83.2	6.2	4.2	2 273	1 849	1 334	214	63.1	150
Wealthwood township, Aitkin County	161	83	37.9	39.8	61	14.8	52	82.7	11.5	–	76	50	35	9	66.7	2
Webster township, Rice County	1 049	514	77.3	68.7	811	3.0	778	85.0	12.0	–	860	683	493	93	71.0	76
Weimer township, Jackson County	191	100	53.4	47.0	102	–	102	68.6	13.7	–	110	86	51	6	100.0	9
Welch township, Goodhue County	513	237	74.5	65.0	380	5.0	359	88.3	11.1	–	418	316	232	33	57.6	32
Welcome city, Martin County	591	304	60.7	52.6	358	8.1	324	85.2	11.1	–	403	296	213	43	65.1	49
Wellington township, Renville County	189	83	61.4	45.8	116	5.2	110	64.5	13.6	–	151	104	71	18	22.2	4
Wells city, Faribault County	1 905	1 088	55.2	46.4	1 052	7.2	963	84.1	9.1	–	1 209	854	570	105	72.4	113
Wells township, Rice County	1 242	595	73.0	65.5	905	5.3	842	89.3	11.6	–	973	780	562	95	70.5	116
Wendell city, Grant County	121	66	54.5	48.5	66	6.1	62	74.2	–	–	75	61	40	8	75.0	8
Wergeland township, Yellow Medicine County	137	70	69.3	62.9	93	2.2	93	78.5	8.6	–	109	80	65	22	72.7	22
West Albany township, Wabasha County	269	131	68.0	50.4	183	4.9	174	56.9	5.2	.6	195	157	118	18	77.8	22
West Bank township, Swift County	129	63	65.1	58.7	84	4.8	78	62.8	10.3	–	87	69	49	16	87.5	17
Westbrook city, Cottonwood County	707	412	45.5	37.1	320	4.7	303	76.2	6.6	–	399	274	148	16	68.8	15
Westbrook township, Cottonwood County	221	105	54.3	42.9	120	1.7	118	52.5	1.7	–	157	124	94	15	40.0	8
West Concord city, Dodge County	637	339	65.9	62.8	420	3.8	394	81.5	17.0	–	452	344	244	47	85.1	60
West Cook unorg., Cook County	965	484	69.1	63.0	667	7.8	595	86.1	12.1	–	751	511	341	90	86.7	106
West Crow Wing unorg., Crow Wing County	2 920	1 430	69.8	61.5	2 027	5.5	1 885	94.4	9.8	.4	2 221	1 555	1 108	237	56.1	184

TIPSII [UPF] GPH527 CENSUS90 7158260 08/03/92 2:43 PM MACHINE: C DATA:CENSUS90S*PH5TIPSDA27. 07/31/92 15:34:18 TAPE: NONE FRAME: 92
TSF:CENSUS90*92. 07/31/92 15:35:47 UTF:CENSUS90*93. 07/31/92 15:35:47 META:CENSUS90S*PH5T7-827. 07/31/92 15:43:20

Table 6. Employment Status and Journey to Work Characteristics: 1990—Con.

[Data based on sample and subject to sampling variability, see text. For definitions of terms and meanings of symbols, see text]

State County Place and [In Selected States] County Subdivision	Persons 16 years and over																Own children under 6 years in families and subfamilies, all parents in household in labor force
			Labor force								Worked in 1989			Females with own children under 6 years			
			Percent in labor force		Civilian labor force		Workers					Worked 40 or more weeks in 1989					
								Means of transportation to work									
	Total	Female	Total	Female	Total	Percent unemployed	Total	Percent using car, truck, or van	Percent in carpools	Percent using public transportation	Total	Total	Usually worked 35 or more hours per week, 50 to 52 weeks	Total	Percent in labor force	
PLACE AND COUNTY SUBDIVISION—Con.																	
Westerheim township, Lyon County	200	97	72.0	61.9	144	3.5	134	56.0	9.0	–	164	120	89	22	81.8	23
Western township, Otter Tail County	101	48	61.4	47.9	62	3.2	58	63.8	10.3	–	75	54	35	13	53.8	10
Westfield township, Dodge County	293	142	64.8	58.5	190	1.1	186	65.6	11.3	–	208	153	108	34	41.2	23
Westford township, Martin County	263	131	73.4	65.6	193	1.0	191	73.8	11.0	–	210	172	133	25	76.0	35
West Heron Lake township, Jackson County	125	59	68.8	55.9	86	4.7	78	65.4	2.6	–	108	71	58	13	76.9	15
West Lakeland township, Washington County	1 255	621	78.0	71.7	979	2.3	937	92.1	10.6	.6	1 051	864	623	113	72.6	139
Westline township, Redwood County	167	78	62.3	55.1	104	1.9	100	62.0	5.0	–	127	92	66	16	81.3	20
West Newton township, Nicollet County	405	182	77.5	64.8	314	1.3	305	51.8	4.9	–	313	265	194	30	56.7	25
Westport city, Pope County	16	8	12.5	–	2	–	2	–	–	–	2	2	2	2	–	–
Westport township, Pope County	189	100	64.6	53.0	122	4.1	117	57.3	–	–	119	101	74	15	46.7	13
Westside township, Nobles County	212	104	69.3	59.6	147	–	147	65.3	6.1	2.0	157	131	98	28	71.4	21
West St. Paul city, Dakota County	15 722	8 636	64.6	58.2	10 141	3.8	9 620	87.5	13.0	6.3	10 774	8 750	6 456	979	74.5	960
West Union city, Todd County	42	18	57.1	44.4	24	–	24	91.7	16.7	–	33	18	18	5	100.0	8
West Union township, Todd County	240	121	63.8	55.4	153	2.0	150	46.0	4.7	–	168	128	93	26	80.8	23
West Valley township, Marshall County	108	44	72.2	63.6	78	–	78	57.7	–	–	84	58	46	5	100.0	10
Whalan city, Fillmore County	77	36	55.8	44.4	43	18.6	35	100.0	28.6	–	55	39	33	5	100.0	6
Wheatland township, Rice County	883	410	76.1	64.6	672	5.4	626	85.3	16.8	–	723	576	435	93	55.9	72
Wheaton city, Traverse County	1 292	704	50.2	42.5	648	4.8	613	79.8	4.7	–	796	574	364	71	76.1	75
Wheeling township, Rice County	319	148	79.6	73.6	254	1.2	248	68.5	6.9	–	274	207	153	36	86.1	40
White township, St. Louis County	2 878	1 458	56.3	42.6	1 621	8.9	1 435	90.9	24.5	.3	1 761	1 239	983	145	51.7	110
White Bear township, Ramsey County	6 688	3 373	81.3	75.5	5 436	3.0	5 197	95.5	13.3	1.3	5 663	4 635	3 384	704	72.9	700
White Bear Lake township, Pope County	295	142	64.7	54.9	191	5.8	177	83.6	14.7	–	225	165	117	20	65.0	17
White Bear Lake city	18 837	9 921	74.0	67.0	13 908	3.3	13 275	92.6	12.3	2.2	14 905	11 915	8 710	1 681	77.4	1 703
Ramsey County	18 401	9 660	74.1	67.2	13 606	3.4	12 990	92.5	12.5	2.1	14 574	11 640	8 501	1 643	77.5	1 675
Washington County	436	261	69.3	58.6	302	–	285	95.1	7.4	4.9	331	275	209	38	73.7	28
Whited township, Kanabec County	496	236	74.2	69.9	368	10.1	325	80.9	15.4	–	372	276	198	40	90.0	54
White Earth CDP, Becker County	225	101	39.6	32.7	89	38.2	55	65.5	3.6	–	78	33	25	21	33.3	19
White Earth township, Becker County	468	223	48.7	40.8	228	20.2	182	81.9	17.0	.5	245	149	129	47	44.7	31
Whiteface Reservoir unorg., St. Louis County	193	98	66.8	65.3	128	3.9	119	96.6	6.7	–	146	118	74	9	33.3	4
Whitefield township, Kandiyohi County	360	179	67.2	54.2	242	1.7	238	80.7	13.4	–	267	221	145	32	62.5	32
Whiteford township, Marshall County	46	25	80.4	72.0	37	8.1	34	76.5	23.5	–	43	32	19	5	100.0	5
White Oak township, Hubbard County	223	109	45.7	46.8	102	7.8	88	88.6	19.3	–	126	74	47	19	89.5	12
White Pine township, Aitkin County	11	8	27.3	37.5	3	100.0	–	–	–	–	3	–	–	–	–	–
Whitewater township, Winona County	149	69	77.9	56.5	116	.9	115	52.2	3.5	–	122	107	83	21	57.1	22
Wilder city, Jackson County	72	40	66.7	62.5	48	14.6	41	100.0	–	–	46	33	21	6	66.7	3
Wild Rice township, Norman County	245	112	67.8	53.6	166	9.0	149	77.2	10.7	–	189	139	92	25	52.0	15
Wildwood township, Itasca County	104	49	53.8	32.7	56	3.6	54	94.4	–	–	62	48	36	–	–	3
Wilkinson township, Cass County	161	88	46.6	46.6	75	20.0	60	63.3	10.0	–	102	55	37	16	56.3	15
Willernie city, Washington County	161	85	88.8	89.4	143	3.5	138	96.4	6.5	–	144	116	90	8	100.0	13
Williams township, Aitkin County	74	37	54.1	51.4	40	32.5	25	92.0	12.0	8.0	45	19	12	9	100.0	9
Williams city, Lake of the Woods County	179	84	58.7	48.8	105	–	105	75.2	33.3	–	120	86	60	14	78.6	16
Willmar city, Kandiyohi County	13 285	7 120	63.0	58.2	8 372	5.2	7 871	85.7	11.5	1.4	9 492	6 908	4 444	1 076	72.5	1 081
Willmar township, Kandiyohi County	519	248	75.1	66.9	387	4.7	370	90.5	9.7	–	434	307	184	42	78.6	44
Willow Lake township, Redwood County	194	85	71.6	60.0	139	2.9	133	54.1	8.3	1.5	165	128	107	26	76.9	25
Willow River city, Pine County	207	108	51.7	43.5	107	24.3	81	75.3	9.9	–	118	53	35	4	100.0	8
Willow Valley township, St. Louis County	92	37	57.6	43.2	53	11.3	47	87.2	2.1	–	49	40	29	13	30.8	8
Wilma township, Pine County	24	10	20.8	20.0	5	–	5	40.0	–	–	5	5	3	–	–	–
Wilmington township, Houston County	363	167	80.7	73.1	293	2.7	281	61.9	10.0	–	302	250	179	30	80.0	32
Wilmont city, Nobles County	255	129	63.1	52.7	161	3.7	152	88.2	13.2	–	174	134	98	21	71.4	24
Wilmont township, Nobles County	212	103	72.2	59.2	153	2.6	146	48.6	17.8	–	172	137	107	16	62.5	16
Wilson township, Cass County	316	156	62.0	56.4	196	6.6	181	84.5	5.0	–	218	145	98	30	40.0	27
Wilson township, Winona County	815	393	71.4	58.0	582	3.4	558	85.1	15.1	.5	622	504	354	67	61.2	55
Wilton city, Beltrami County	134	70	62.7	47.1	84	7.1	78	85.9	11.5	2.6	91	66	45	15	33.3	11
Wilton township, Waseca County	279	130	65.6	56.2	183	2.2	179	70.4	6.7	1.7	210	151	114	15	66.7	21
Winchester township, Norman County	60	24	45.0	41.7	27	–	27	51.9	–	–	40	27	17	5	20.0	2
Windemere township, Pine County	742	372	54.4	47.8	404	12.9	342	93.3	19.6	–	458	310	188	63	66.7	48

TIPSII [UPF] GPH527 CENSUS90 7158260O 08/03/92 2:43 PM MACHINE: C DATA:CENSUS90S*PH5TIPSDA27. 07/31/92 15:34:18 TAPE: NONE FRAME: 93
TSF:CENSUS90*92. 07/31/92 15:35:47 UTF:CENSUS90*93. 07/31/92 15:35:47 META:CENSUS90S*PH5T7-827. 07/31/92 15:43:20

Table 6. **Employment Status and Journey to Work Characteristics: 1990**—Con.

[Data based on sample and subject to sampling variability, see text. For definitions of terms and meanings of symbols, see text]

State County Place and [In Selected States] County Subdivision	Persons 16 years and over															Own children under 6 years in families and subfamilies, all parents in household in labor force
			Labor force								Worked in 1989			Females with own children under 6 years		
			Percent in labor force		Civilian labor force		Workers					Worked 40 or more weeks in 1989				
								Means of transportation to work								
	Total	Female	Total	Female	Total	Percent unemployed	Total	Percent using car, truck, or van	Percent in carpools	Percent using public transportation	Total	Total	Usually worked 35 or more hours per week, 50 to 52 weeks	Total	Percent in labor force	
PLACE AND COUNTY SUBDIVISION—Con.																
Windom city, Cottonwood County	3 313	1 797	61.9	53.9	2 051	4.7	1 947	87.2	9.7	.3	2 240	1 567	1 046	220	77.3	248
Windom township, Mower County	435	212	64.6	55.7	281	.7	277	82.3	17.3	.7	315	238	175	35	62.9	30
Windsor township, Traverse County	47	23	27.7	26.1	13	30.8	9	44.4	–	–	29	21	9	6	66.7	1
Winfield township, Renville County	201	87	65.7	49.4	132	7.6	118	64.4	4.2	–	169	110	70	38	52.6	14
Winger city, Polk County	134	68	48.5	42.6	65	4.6	62	72.6	3.2	–	71	51	36	12	100.0	16
Winger township, Polk County	151	77	60.9	50.6	92	–	92	88.0	7.6	–	112	68	59	2	–	–
Wing River township, Wadena County	313	150	66.5	64.0	208	4.3	199	77.4	14.1	–	228	163	129	21	81.0	23
Winnebago city, Faribault County	1 207	662	47.4	38.4	572	8.2	519	83.8	14.5	.4	701	437	300	71	59.2	56
Winnebago township, Houston County	187	85	72.2	70.6	135	3.0	131	67.9	10.7	–	146	121	87	15	66.7	13
Winnebago City township, Faribault County	177	82	57.6	42.7	102	9.8	88	79.5	6.8	–	131	84	59	6	100.0	12
Winona city, Winona County	21 147	11 397	62.8	57.7	13 253	6.2	12 292	79.1	10.8	1.4	16 041	10 482	6 411	1 159	77.2	1 191
Winona township, Winona County	798	396	69.9	63.9	558	1.4	545	86.2	6.8	.6	681	453	281	52	59.6	49
Winsor township, Clearwater County	123	60	73.2	65.0	90	4.4	84	69.0	14.3	–	98	66	47	11	72.7	6
Winsted city, McLeod County	1 204	637	63.9	58.9	769	2.5	741	82.3	14.4	.7	841	655	484	88	84.1	124
Winsted township, McLeod County	786	368	75.8	67.1	596	3.9	560	77.7	18.9	–	649	536	377	62	69.4	71
Winthrop city, Sibley County	1 034	555	53.7	47.7	553	2.9	536	75.7	9.7	–	630	467	298	59	76.3	59
Winton city, St. Louis County	131	62	67.2	62.9	88	4.5	80	85.0	10.0	–	89	63	35	7	28.6	3
Wirt township, Itasca County	70	31	44.3	35.5	31	35.5	17	76.5	11.8	–	38	21	8	2	–	–
Wisconsin township, Jackson County	257	125	65.0	56.0	167	3.0	162	80.2	13.0	–	185	140	104	19	57.9	12
Wiscoy township, Winona County	237	115	78.5	63.5	186	4.8	176	59.7	4.0	–	193	153	95	28	82.1	35
Wolf Lake city, Becker County	40	20	37.5	35.0	15	–	15	46.7	20.0	–	15	7	6	–	–	–
Wolf Lake township, Becker County	141	67	62.4	49.3	88	5.7	83	80.7	13.3	2.4	95	62	45	11	54.5	16
Wolford township, Crow Wing County	171	93	60.2	48.4	103	14.6	88	93.2	8.0	–	105	77	66	12	58.3	7
Wolverton city, Wilkin County	123	56	74.8	69.6	92	2.2	90	67.8	7.8	–	104	66	45	6	66.7	4
Wolverton township, Wilkin County	96	49	39.6	32.7	38	–	38	89.5	13.2	–	58	22	13	9	33.3	3
Woodbury city, Washington County	14 411	7 502	81.1	72.8	11 644	3.5	11 128	94.8	13.0	1.3	12 242	10 153	7 680	1 640	71.2	1 511
Wood Lake city, Yellow Medicine County	286	141	61.5	51.8	176	2.3	172	75.0	19.8	–	197	153	126	19	68.4	23
Wood Lake township, Yellow Medicine County	177	80	66.1	51.3	117	8.5	107	57.0	6.5	–	142	99	71	6	66.7	7
Woodland city, Hennepin County	392	220	64.0	50.9	251	–	233	91.4	4.7	–	283	226	153	22	45.5	23
Woodland township, Wright County	752	360	69.9	64.4	526	4.0	502	77.7	16.5	–	598	449	330	62	75.8	60
Woodrow township, Beltrami County	76	38	59.2	50.0	45	8.9	39	87.2	5.1	–	63	35	26	12	25.0	2
Woodrow township, Cass County	414	209	36.5	35.9	151	8.6	138	76.8	15.2	1.4	192	90	60	9	66.7	5
Woods township, Chippewa County	184	87	78.8	69.0	145	1.4	138	66.7	6.5	–	153	121	90	23	82.6	19
Woodside township, Otter Tail County	231	104	61.0	47.1	141	–	141	54.6	4.3	–	164	124	91	22	27.3	9
Woodside township, Polk County	206	98	61.7	55.1	127	12.6	108	97.2	15.7	–	150	98	79	22	59.1	15
Woodstock city, Pipestone County	128	73	57.0	47.9	71	7.0	57	71.9	8.8	–	80	52	35	6	100.0	4
Woodville township, Waseca County	828	397	72.5	61.5	600	1.0	591	87.0	9.1	.3	659	493	355	84	60.7	60
Workman township, Aitkin County	136	67	47.8	56.7	65	–	65	89.2	4.6	4.6	70	38	13	2	100.0	2
Worthington city, Nobles County	7 749	4 124	62.9	57.5	4 868	5.0	4 559	87.7	12.1	.9	5 444	3 925	2 663	508	77.2	596
Worthington township, Nobles County	265	119	66.8	58.8	177	3.4	171	71.3	8.8	–	201	149	112	22	77.3	22
Wrenshall city, Carlton County	223	112	70.9	68.8	158	10.1	137	92.0	10.9	–	171	122	82	25	72.0	24
Wrenshall township, Carlton County	195	89	67.7	59.6	132	11.4	117	100.0	5.1	–	143	94	66	28	53.6	17
Wright city, Carlton County	120	59	50.8	52.5	61	18.0	50	86.0	14.0	6.0	64	40	23	2	100.0	2
Wright township, Marshall County	124	57	54.8	31.6	68	–	66	78.8	12.1	–	89	55	44	16	25.0	7
Wuori township, St. Louis County	448	194	66.1	59.3	296	4.1	282	96.5	9.9	–	327	251	187	45	57.8	31
Wyandotte township, Pennington County	91	31	57.1	54.8	52	5.8	49	89.8	12.2	–	78	46	33	13	69.2	13
Wyanett township, Isanti County	1 007	487	71.8	66.3	723	4.4	676	90.7	17.5	–	779	578	398	72	62.5	59
Wykeham township, Todd County	295	146	65.8	59.6	194	7.7	179	63.1	10.1	–	212	147	113	38	55.3	25
Wykoff city, Fillmore County	359	192	56.5	45.8	203	3.4	191	75.9	21.5	–	231	189	137	31	67.7	21
Wylie township, Red Lake County	51	19	68.6	47.4	35	8.6	32	46.9	3.1	6.3	40	24	15	5	40.0	6
Wyoming city, Chisago County	1 450	730	78.5	70.8	1 137	5.3	1 061	95.7	14.6	.2	1 184	911	649	189	66.7	167
Wyoming township, Chisago County	2 036	980	75.9	66.6	1 545	6.6	1 412	91.4	17.9	.3	1 650	1 317	969	271	70.5	170
Yellow Bank township, Lac qui Parle County	135	64	67.4	48.4	91	1.1	88	56.8	10.2	–	102	74	51	12	50.0	6
York township, Fillmore County	293	135	60.1	51.9	176	10.8	157	55.4	3.8	1.3	208	127	81	21	71.4	13
Young America city, Carver County	901	485	76.1	70.7	686	2.5	661	87.7	18.2	–	715	582	397	104	83.7	121
Young America township, Carver County	654	306	78.6	74.8	514	1.9	500	72.2	16.8	–	552	447	326	58	89.7	83
Yucatan township, Houston County	242	109	80.2	78.9	194	2.1	184	70.1	10.3	–	202	175	122	19	84.2	28
Zemple city, Itasca County	42	19	64.3	42.1	27	18.5	22	86.4	–	–	25	20	16	2	–	–
Zimmerman city, Sherburne County	879	442	77.6	69.2	682	6.5	631	95.2	17.9	–	694	542	419	111	64.0	115
Zion township, Stearns County	284	121	70.8	58.7	201	2.5	194	44.3	2.1	–	218	188	154	32	78.1	37
Zumbro township, Wabasha County	499	231	78.4	75.3	391	4.6	365	85.5	24.9	–	428	343	244	48	70.8	42
Zumbro Falls city, Wabasha County	163	73	74.2	65.8	121	3.3	115	77.4	21.7	1.7	128	101	73	22	68.2	26
Zumbrota city, Goodhue County	1 755	958	64.6	56.6	1 132	3.4	1 079	85.3	13.9	.5	1 199	923	620	144	92.4	191
Zumbrota township, Goodhue County	462	229	80.3	73.8	371	1.9	358	74.3	11.5	–	378	303	218	43	88.4	51

Table 6. **Employment Status and Journey to Work Characteristics: 1990**—Con.

TIPSII [UPF] GPH527 CENSUS90 71582600 08/03/92 2:43 PM MACHINE: C DATA:CENSUS90S*PH5TIPSDA27. 07/31/92 15:34:18 TAPE: NONE FRAME: 94
TSF:CENSUS90*92. 07/31/92 15:35:47 UTF:CENSUS90*93. 07/31/92 15:35:47 META:CENSUS90S*PH5T7-827. 07/31/92 15:43:20

Table 7. **Disability Status: 1990**

[Data based on sample and subject to sampling variability, see text. For definitions of terms and meanings of symbols, see text]

State County County Subdivision Place	Civilian noninstitutionalized persons 16 to 64 years						Civilian noninstitutionalized persons 65 years and over				Percent in labor force of civilian noninstitutionalized persons 16 to 64 years with—			
		Percent with a work disability		Percent with a mobility or self-care limitation				Percent with a mobility or self-care limitation						
	Total	Total	Prevented from working	Total	Mobility limitation	Self-care limitation	Total	Total	Mobility limitation	Self-care limitation	A work disability	No work disability	A mobility limitation	No mobility limitation
The State	**2 752 610**	**7.4**	**2.7**	**2.8**	**1.4**	**2.0**	**503 653**	**16.5**	**12.5**	**9.5**	**54.7**	**83.9**	**32.9**	**82.4**
Aitkin County	6 852	12.7	7.3	3.1	2.2	1.8	2 775	11.1	9.7	5.7	32.3	74.1	12.1	70.0
Aitkin city	732	10.0	5.5	4.0	2.7	2.3	489	20.0	19.8	8.8	28.8	79.2	10.0	76.0
Aitkin township	475	7.8	3.4	1.9	1.3	.6	209	7.7	6.7	3.3	43.2	84.7	50.0	81.9
Ball Bluff township	137	11.7	10.2	5.1	2.9	3.6	58	3.4	3.4	–	12.5	68.6	–	63.9
Balsam township	10	–	–	–	–	–	9	–	–	–	–	70.0	–	70.0
Beaver township	44	6.8	–	–	–	–	–	–	–	–	100.0	95.1	–	95.5
Clark township	87	25.3	18.4	4.6	2.3	2.3	18	–	–	–	27.3	89.2	–	75.3
Cornish township	10	20.0	20.0	20.0	20.0	–	12	–	–	–	–	75.0	–	75.0
Davidson unorg.	36	11.1	5.6	–	–	–	13	15.4	–	15.4	–	81.3	–	72.2
Farm Island township	392	14.3	8.2	4.8	1.5	4.3	123	11.4	8.9	7.3	32.1	74.4	66.7	68.4
Fleming township	162	18.5	7.4	4.9	4.3	3.1	60	13.3	13.3	–	50.0	74.2	42.9	71.0
Glen township	178	11.2	3.4	3.4	3.4	–	99	10.1	5.1	10.1	40.0	82.9	–	80.8
Haugen township	96	13.5	11.5	3.1	3.1	3.1	25	–	–	–	–	54.2	–	48.4
Hazelton township	221	8.6	2.7	–	–	–	147	8.8	7.5	1.4	68.4	65.8	–	66.1
Hill City city	255	18.4	9.0	3.5	3.5	–	82	19.5	17.1	11.0	46.8	79.3	–	76.0
Hill Lake township	216	6.9	2.3	–	–	–	45	6.7	–	6.7	66.7	79.6	–	78.7
Idun township	115	14.8	7.0	–	–	–	37	5.4	5.4	–	52.9	78.6	–	74.8
Jevne township	173	13.3	6.4	1.7	1.7	–	37	10.8	10.8	5.4	39.1	66.0	–	63.5
Jewett unorg.	22	18.2	18.2	18.2	18.2	18.2	11	–	–	–	–	16.7	–	16.7
Kimberly township	96	13.5	6.3	6.3	2.1	6.3	36	5.6	5.6	5.6	38.5	73.5	–	70.2
Lakeside township	189	12.7	10.1	1.6	1.6	1.6	82	6.1	6.1	4.9	12.5	70.9	–	64.5
Lee township	30	–	–	–	–	–	2	–	–	–	–	50.0	–	50.0
Libby township	15	–	–	–	–	–	–	–	–	–	–	33.3	–	33.3
Logan township	111	18.0	11.7	1.8	1.8	–	41	26.8	26.8	4.9	35.0	75.8	–	69.7
McGrath city	19	21.1	10.5	10.5	10.5	10.5	14	14.3	14.3	14.3	50.0	53.3	–	58.8
McGregor city	199	3.0	1.0	1.0	1.0	–	75	5.3	5.3	5.3	66.7	83.9	100.0	83.2
McGregor township	64	9.4	9.4	–	–	–	10	–	–	–	–	75.9	–	68.8
Macville township	126	12.7	2.4	–	–	–	10	40.0	–	40.0	62.5	79.1	–	77.0
Malmo township	110	10.9	4.5	2.7	2.7	2.7	82	7.3	7.3	7.3	33.3	74.5	–	72.0
Millward township	24	–	–	–	–	–	10	30.0	–	30.0	–	87.5	–	87.5
Morrison township	109	22.9	12.8	2.8	2.8	–	23	13.0	13.0	–	44.0	85.7	–	78.3
Nordland township	370	10.0	7.6	4.9	2.7	4.1	132	2.3	2.3	2.3	24.3	75.4	–	72.2
Northeast Aitkin unorg.	16	43.8	31.3	18.8	18.8	–	–	–	–	–	28.6	77.8	–	69.2
Northwest Aitkin unorg.	180	15.0	9.4	3.9	3.9	2.8	36	–	–	–	14.8	77.8	–	71.1
Palisade city	78	19.2	11.5	2.6	2.6	–	35	17.1	11.4	8.6	26.7	84.1	–	75.0
Pliny township	54	11.1	11.1	11.1	5.6	5.6	52	–	–	–	–	72.9	–	68.6
Rice River township	75	18.7	18.7	8.0	8.0	8.0	27	11.1	11.1	11.1	–	57.4	–	50.7
Salo township	54	7.4	–	–	–	–	14	14.3	14.3	14.3	–	92.0	–	85.2
Seavey township	28	21.4	21.4	–	–	–	3	–	–	–	–	77.3	–	60.7
Shamrock township	440	12.5	8.9	4.3	2.3	2.5	245	9.8	8.2	7.8	16.4	56.1	–	52.3
Southeast Aitkin unorg.	–	–	–	–	–	–	–	–	–	–	–	–	–	–
Spalding township	118	11.0	7.6	4.2	2.5	1.7	32	6.3	6.3	–	30.8	63.8	–	61.7
Spencer township	288	15.6	10.1	2.4	2.4	.7	45	8.9	8.9	4.4	35.6	83.1	28.6	76.9
Tamarack city	26	15.4	7.7	7.7	7.7	–	18	44.4	33.3	27.8	50.0	77.3	–	79.2
Turner township	102	10.8	8.8	–	–	–	17	–	–	–	–	65.9	–	58.8
Verdon township	15	–	–	–	–	–	13	–	–	–	–	60.0	–	60.0
Wagner township	161	19.9	13.0	–	–	–	79	19.0	15.2	3.8	18.8	62.8	–	54.0
Waukenabo township	142	12.0	2.8	4.9	1.4	4.9	38	7.9	7.9	–	47.1	60.0	100.0	57.9
Wealthwood township	104	26.0	14.4	1.9	1.9	–	57	14.0	10.5	8.8	25.9	62.3	–	53.9
White Pine township	9	33.3	–	–	–	–	2	–	–	–	100.0	–	–	33.3
Williams township	63	9.5	6.3	–	–	–	11	–	–	–	33.3	66.7	–	63.5
Workman township	76	17.1	7.9	3.9	3.9	3.9	60	3.3	3.3	–	53.8	77.8	–	76.7
Anoka County	161 667	6.9	1.9	2.0	1.0	1.4	12 660	15.1	11.8	8.2	64.1	87.1	35.7	86.0
Andover city	10 025	4.9	1.5	1.5	.5	1.0	264	8.0	8.0	6.4	64.0	86.4	17.3	85.6
Anoka city	10 639	7.3	2.1	1.5	.8	.9	1 658	18.8	16.0	9.8	63.4	86.2	45.2	84.8
Bethel city	243	9.9	.8	3.7	2.1	2.9	21	28.6	–	28.6	91.7	84.5	60.0	85.7
Blaine city (pt.)	26 224	7.1	1.8	2.2	1.1	1.2	1 186	14.4	12.1	6.0	62.9	88.7	36.9	87.5
Burns township	1 623	5.4	1.5	1.4	1.2	.6	124	12.1	10.5	7.3	67.0	83.5	55.0	83.0
Centerville city	1 040	6.3	1.3	1.6	.3	1.3	54	11.1	11.1	–	76.9	89.1	–	88.6
Circle Pines city	3 163	6.7	2.0	1.6	1.1	1.1	212	21.2	16.0	12.3	54.5	88.6	–	87.3
Columbia Heights city	12 224	8.4	2.1	2.6	1.2	1.9	2 797	14.8	11.5	8.0	67.5	85.7	40.3	84.7
Columbus township	2 517	5.8	.9	1.1	.8	.8	162	18.5	14.8	8.0	73.5	83.8	38.1	83.6
Coon Rapids city	35 138	6.7	2.0	1.9	1.0	1.4	2 103	17.1	12.7	9.8	62.1	88.6	26.8	87.4
East Bethel city	5 140	7.9	3.0	2.2	1.2	1.6	314	9.9	8.0	4.1	61.0	87.6	62.5	85.8
Fridley city	20 294	6.7	1.8	2.3	1.2	1.7	2 024	13.3	9.7	7.5	62.1	85.9	40.0	84.8
Ham Lake city	5 887	6.4	1.3	1.4	.4	1.1	286	15.0	7.0	9.4	72.0	84.9	48.0	84.3
Hilltop city	516	14.0	4.1	4.1	2.1	2.5	98	15.3	11.2	6.1	56.9	91.0	–	88.1
Lexington city	1 485	10.6	3.6	3.6	2.6	1.8	122	9.0	7.4	3.3	55.1	85.9	56.4	83.3
Lino Lakes city	5 380	5.4	1.1	1.2	.7	.8	281	18.9	16.0	13.2	68.1	87.5	5.3	87.0
Linwood township	2 279	7.4	1.9	2.9	1.1	2.0	176	–	–	–	71.6	83.2	28.0	82.9
Oak Grove township	3 577	10.1	2.7	2.9	1.3	2.1	118	18.6	18.6	11.0	65.8	86.7	26.1	85.4
Ramsey city	8 259	5.4	.9	1.1	.3	.9	218	11.9	8.7	8.7	76.2	85.0	27.3	84.7
St. Francis city	1 478	8.0	2.9	3.1	2.5	1.7	76	17.1	17.1	9.2	55.9	80.8	48.6	79.6
Spring Lake Park city (pt.)	4 536	7.8	2.2	3.8	1.2	3.3	366	14.5	10.7	8.7	58.2	89.9	54.5	87.8
Becker County	16 030	10.2	4.5	1.8	1.3	1.0	4 188	14.9	12.2	7.6	44.8	77.6	21.7	74.9
Atlanta township	80	5.0	–	2.5	2.5	2.5	21	–	–	–	–	75.0	–	73.1
Audubon city	220	7.7	5.9	1.4	1.4	1.4	60	3.3	3.3	–	11.8	74.9	–	71.0
Audubon township	283	9.9	3.9	.4	.4	.4	53	13.2	13.2	3.8	53.6	77.6	–	75.5
Burlington township	697	9.0	3.7	1.6	1.6	1.6	87	3.4	3.4	–	50.8	82.5	–	80.9
Callaway city	103	8.7	3.9	1.9	1.9	–	28	–	–	–	55.6	74.5	–	74.3
Callaway township	188	12.8	5.9	1.1	1.1	–	24	8.3	8.3	–	54.2	72.0	–	70.4
Carsonville township	130	8.5	4.6	3.8	3.8	3.8	35	–	–	–	–	62.2	–	59.2
Cormorant township	450	11.3	7.1	4.0	3.3	1.6	139	5.8	5.8	–	23.5	70.7	13.3	67.1
Cuba township	166	4.2	–	–	–	–	26	–	–	–	71.4	73.6	–	73.5
Detroit township	1 494	8.6	4.4	1.7	1.2	.7	249	14.9	11.6	8.4	38.3	83.9	–	81.0
Detroit Lakes city	3 552	10.1	3.9	2.2	1.1	1.2	1 460	25.1	19.5	14.3	51.4	79.4	55.3	76.8
Eagle View township	75	20.0	12.0	–	–	–	17	–	–	–	40.0	56.7	–	53.3
Erie township	907	8.6	1.9	1.0	.6	.4	130	16.2	13.8	9.2	59.0	85.5	60.0	83.4
Evergreen township	157	9.6	3.2	1.3	1.3	–	41	4.9	4.9	4.9	53.3	72.5	–	71.6
Forest township	34	23.5	8.8	–	–	–	26	7.7	7.7	7.7	25.0	30.8	–	29.4
Frazee city	559	14.0	5.9	1.8	1.8	.9	207	12.1	12.1	3.4	55.1	79.2	50.0	76.3
Green Valley township	164	15.9	9.1	2.4	2.4	2.4	39	12.8	12.8	5.1	23.1	87.7	–	79.4
Hamden township	120	9.2	5.8	5.8	1.7	5.8	30	10.0	10.0	10.0	36.4	78.9	–	76.3
Height of Land township	413	6.8	4.4	1.9	.5	1.7	61	11.5	11.5	6.6	35.7	78.7	–	76.2
Holmesville township	233	9.9	5.6	2.6	1.7	2.6	54	14.8	7.4	14.8	30.4	71.0	–	68.1

TIPSII [UPF] GPH527 CENSUS90 71582600 08/03/92 2:43 PM MACHINE: C DATA:CENSUS90S*PH5TIPSDA27. 07/31/92 15:34:18 TAPE: NONE FRAME: 95
TSF:CENSUS90*92. 07/31/92 15:35:47 UTF:CENSUS90*93. 07/31/92 15:35:47 META:CENSUS90S*PH5T7-827. 07/31/92 15:43:20

Table 7. **Disability Status: 1990**—Con.

[Data based on sample and subject to sampling variability, see text. For definitions of terms and meanings of symbols, see text]

State County County Subdivision Place	Civilian noninstitutionalized persons 16 to 64 years						Civilian noninstitutionalized persons 65 years and over				Percent in labor force of civilian noninstitutionalized persons 16 to 64 years with—			
		Percent with a work disability		Percent with a mobility or self-care limitation				Percent with a mobility or self-care limitation						
	Total	Total	Prevented from working	Total	Mobility limitation	Self-care limitation	Total	Total	Mobility limitation	Self-care limitation	A work disability	No work disability	A mobility limitation	No mobility limitation
Becker County—Con.														
Lake Eunice township	593	8.8	4.0	1.0	1.0	.5	169	4.7	4.7	2.4	46.2	77.1	50.0	74.6
Lake Park city	343	11.7	6.1	1.7	1.7	1.2	150	14.7	13.3	4.7	32.5	82.8	50.0	77.4
Lake Park township	209	9.6	4.3	–	–	–	30	6.7	6.7	–	55.0	87.3	–	84.2
Lake View township	1 212	7.4	2.6	.8	.4	.7	253	6.7	6.7	2.0	58.9	79.9	40.0	78.5
Maple Grove township	180	9.4	1.1	1.1	1.1	1.1	38	31.6	26.3	10.5	35.3	62.6	–	60.7
Ogema city	76	5.3	5.3	–	–	–	28	14.3	14.3	7.1	–	63.9	–	60.5
Osage township	368	14.1	6.0	.8	.8	.3	79	–	–	–	46.2	83.5	100.0	78.1
Pine Point township	233	9.9	4.7	.9	.9	–	37	5.4	5.4	–	30.4	44.8	–	43.7
Riceville township	60	–	–	–	–	–	8	–	–	–	–	55.0	–	55.0
Richwood township	367	7.9	3.8	.5	.5	–	30	6.7	–	6.7	31.0	75.7	–	72.6
Round Lake township	60	16.7	13.3	3.3	3.3	–	30	3.3	3.3	–	–	66.0	–	56.9
Runeberg township	204	23.0	12.7	7.8	7.8	–	36	–	–	–	36.2	71.3	12.5	67.6
Savannah township	88	9.1	2.3	2.3	2.3	2.3	14	–	–	–	75.0	67.5	–	69.8
Shell Lake township	188	17.6	9.6	4.3	3.2	2.7	56	12.5	8.9	12.5	45.5	71.0	–	68.7
Silver Leaf township	284	7.0	4.9	2.8	2.1	2.1	39	5.1	5.1	5.1	20.0	79.9	–	77.3
Spring Creek township	100	6.0	2.0	–	–	–	11	36.4	36.4	–	66.7	60.6	–	61.0
Spruce Grove township	245	12.2	4.1	1.2	1.2	–	50	10.0	10.0	–	66.7	80.0	–	79.3
Sugar Bush township	226	17.7	8.0	3.1	3.1	–	57	10.5	7.0	10.5	37.5	72.0	–	68.0
Toad Lake township	225	18.2	7.1	2.7	2.7	.9	69	7.2	7.2	–	53.7	78.8	16.7	75.8
Two Inlets township	131	6.9	.8	–	–	–	65	23.1	15.4	13.8	66.7	66.4	–	66.4
Walworth township	88	14.8	4.5	–	–	–	28	–	–	–	69.2	80.0	–	78.4
White Earth township	391	11.8	7.4	1.0	1.0	.5	77	13.0	13.0	–	19.6	60.6	–	56.3
White Earth CDP	182	14.8	11.0	2.2	2.2	1.1	43	14.0	14.0	–	11.1	52.3	–	47.2
Wolf Lake city	20	25.0	25.0	15.0	15.0	15.0	20	–	–	–	–	100.0	–	88.2
Wolf Lake township	114	15.8	6.1	–	–	–	27	3.7	3.7	–	50.0	82.3	–	77.2
Beltrami County	21 067	9.1	3.8	3.2	1.8	2.4	3 701	16.5	13.7	8.5	46.0	73.4	23.2	71.8
Alaska township	141	7.8	2.1	2.1	2.1	2.1	45	4.4	4.4	–	72.7	80.0	–	81.2
Battle township	26	–	–	–	–	–	12	–	–	–	–	46.2	–	46.2
Bemidji city	7 233	9.5	4.4	4.5	2.1	3.6	1 522	22.5	17.6	11.6	44.4	72.6	11.6	71.2
Bemidji township	1 684	9.1	1.3	1.5	1.5	1.1	185	2.7	2.7	2.7	70.8	81.8	60.0	81.1
Benville township	49	4.1	–	–	–	–	41	–	–	–	100.0	76.6	–	77.6
Birch township	43	4.7	4.7	–	–	–	17	29.4	29.4	17.6	–	68.3	–	65.1
Blackduck city	317	6.3	4.7	2.5	2.5	1.3	176	18.2	15.9	6.3	25.0	77.4	–	76.1
Brook Lake unorg.	105	10.5	8.6	1.9	1.9	–	33	6.1	6.1	–	18.2	67.0	–	63.1
Buzzle township	131	12.2	6.1	–	–	–	53	18.9	18.9	7.5	12.5	74.8	–	67.2
Cormant township	99	10.1	3.0	–	–	–	18	11.1	11.1	–	70.0	82.0	–	80.8
Durand township	80	15.0	7.5	12.5	10.0	12.5	11	18.2	18.2	–	50.0	73.5	50.0	72.2
Eckles township	515	3.9	–	1.2	.8	.4	45	8.9	8.9	8.9	90.0	76.6	50.0	77.3
Frohn township	720	6.9	3.1	2.1	1.8	1.8	84	20.2	15.5	20.2	50.0	73.1	15.4	72.6
Funkley city	10	20.0	20.0	–	–	–	3	–	–	–	–	50.0	–	40.0
Grant Valley township	677	5.2	1.8	2.7	1.9	1.3	71	18.3	12.7	12.7	57.1	78.5	15.4	78.6
Hagali township	124	15.3	9.7	4.0	2.4	4.0	33	–	–	–	21.1	78.1	–	71.1
Hamre township	14	–	–	–	–	–	11	–	–	–	–	57.1	–	57.1
Hines township	369	11.1	5.1	3.3	3.3	.8	65	4.6	4.6	3.1	41.5	75.0	41.7	72.3
Hornet township	126	6.3	4.8	1.6	1.6	1.6	21	–	–	–	25.0	86.4	100.0	82.3
Jones township	132	15.2	13.6	10.6	10.6	–	18	22.2	22.2	–	10.0	67.9	–	66.1
Kelliher city	184	9.2	2.2	–	–	–	61	9.8	9.8	3.3	58.8	80.2	–	78.3
Kelliher township	50	6.0	6.0	6.0	–	6.0	14	14.3	14.3	–	–	68.1	–	64.0
Lammers township	227	4.0	1.8	2.2	1.3	2.2	37	5.4	5.4	–	33.3	78.0	100.0	75.9
Langor township	108	2.8	2.8	–	–	–	11	–	–	–	–	87.6	–	85.2
Lee township	25	16.0	–	–	–	–	4	–	–	–	25.0	85.7	–	76.0
Liberty township	247	15.8	5.7	1.6	1.6	–	55	10.9	10.9	10.9	53.8	69.7	–	68.3
Lower Red Lake unorg.	1 968	11.3	5.8	4.5	1.9	3.9	143	27.3	27.3	11.9	28.7	58.1	13.2	55.6
Little Rock CDP	349	13.5	6.6	2.3	2.3	2.3	13	69.2	69.2	30.8	42.6	70.9	–	68.6
Ponemah CDP	480	7.7	3.8	2.5	.6	2.5	40	17.5	17.5	–	24.3	47.4	–	45.9
Redby CDP	405	7.9	7.7	3.7	1.5	2.2	4	–	–	–	–	52.3	–	48.9
Red Lake CDP	531	12.8	5.6	8.1	2.1	7.2	75	30.7	30.7	17.3	38.2	63.7	9.1	61.5
Maple Ridge township	59	5.1	–	–	–	–	10	40.0	40.0	–	100.0	64.3	–	66.1
Minnie township	9	–	–	–	–	–	–	–	–	–	–	44.4	–	44.4
Moose Lake township	87	17.2	10.3	8.0	5.7	2.3	23	26.1	26.1	17.4	13.3	55.6	–	51.2
Nebish township	189	9.5	6.3	2.1	2.1	2.1	52	17.3	17.3	11.5	33.3	68.4	–	66.5
North Beltrami unorg.	32	25.0	12.5	–	–	–	6	–	–	–	50.0	79.2	–	71.9
Northern township	2 365	8.2	3.1	1.5	1.0	.5	257	10.9	10.5	3.5	52.1	78.8	–	77.4
O'Brien township	46	4.3	4.3	6.5	6.5	6.5	12	–	–	–	–	68.2	100.0	62.8
Port Hope township	325	12.0	1.5	6.2	5.5	4.9	45	11.1	11.1	6.7	79.5	76.9	100.0	75.9
Quiring township	29	–	–	–	–	–	11	–	–	–	–	51.7	–	51.7
Roosevelt township	76	11.8	3.9	–	–	–	33	–	–	–	–	62.7	–	55.3
Shooks township	111	13.5	8.1	–	–	–	30	6.7	6.7	–	26.7	77.1	–	70.3
Shotley township	31	12.9	12.9	–	–	–	17	64.7	64.7	–	–	48.1	–	41.9
Shotley Brook unorg.	26	–	–	–	–	–	3	–	–	–	–	76.9	–	76.9
Solway city	43	7.0	–	–	–	–	2	–	–	–	100.0	72.5	–	74.4
Spruce Grove township	52	–	–	7.7	–	7.7	2	–	–	–	–	67.3	–	67.3
Steenerson township	12	–	–	–	–	–	19	–	–	–	–	58.3	–	58.3
Sugar Bush township	80	22.5	15.0	–	–	–	20	–	–	–	33.3	51.6	–	47.5
Summit township	144	1.4	–	–	–	–	25	20.0	16.0	20.0	100.0	73.2	–	73.6
Taylor township	76	5.3	2.6	2.6	2.6	–	11	54.5	54.5	–	–	81.9	–	79.7
Ten Lake township	377	9.0	3.2	–	–	–	87	2.3	2.3	–	44.1	68.5	–	66.3
Tenstrike city	121	22.3	7.4	7.4	7.4	2.5	22	9.1	9.1	–	59.3	83.0	77.8	77.7
Turtle Lake township	556	5.4	2.0	3.2	.4	3.2	77	6.5	6.5	6.5	56.7	73.2	–	72.6
Turtle River city	44	–	–	–	–	–	6	–	–	–	–	86.4	–	86.4
Turtle River township	509	8.8	2.2	.6	.6	–	62	21.0	3.2	21.0	71.1	79.7	–	79.4
Upper Red Lake unorg.	18	–	–	–	–	–	–	–	–	–	–	66.7	–	66.7
Waskish township	70	21.4	11.4	2.9	2.9	–	46	4.3	4.3	–	13.3	69.1	100.0	55.9
Wilton city	105	1.9	1.9	20.0	–	20.0	29	37.9	31.0	37.9	–	79.6	–	78.1
Woodrow township	71	5.6	–	–	–	–	5	–	–	–	50.0	64.2	–	63.4
Benton County	18 376	7.7	2.6	2.4	1.2	1.7	3 057	19.7	14.9	12.4	58.9	86.3	22.9	85.0
Alberta township	431	6.0	1.4	4.6	.7	3.9	98	10.2	10.2	6.1	76.9	82.5	–	82.7
Foley city	902	8.5	4.3	5.0	1.7	4.4	283	21.6	14.8	12.0	40.3	86.5	–	84.0
Gilman city	93	9.7	4.3	4.3	2.2	2.2	43	11.6	11.6	11.6	55.6	88.1	100.0	84.6
Gilmanton township	461	8.2	3.3	2.0	1.5	1.5	63	15.9	15.9	3.2	55.3	80.9	71.4	78.9
Glendorado township	447	5.6	.9	.9	–	.9	89	12.4	7.9	4.5	60.0	83.2	–	81.9
Graham township	316	4.7	.6	3.2	1.3	1.9	66	19.7	15.2	9.1	73.3	79.1	–	79.8
Granite Ledge township	324	13.6	6.2	3.4	1.5	1.9	63	9.5	9.5	6.3	50.0	84.6	–	81.2
Langola township	471	8.7	3.8	3.0	1.7	1.7	30	6.7	6.7	–	46.3	78.1	–	76.7
Mayhew Lake township	437	6.2	1.4	1.6	–	1.6	86	29.1	11.6	19.8	66.7	80.2	–	79.4
Maywood township	488	8.8	1.8	2.3	.6	1.6	101	15.8	13.9	6.9	65.1	89.7	100.0	87.4

TIPSII [UPF] GPH527 CENSUS90 71582600 08/03/92 2:43 PM MACHINE: C DATA:CENSUS90S*PH5TIPSDA27. 07/31/92 15:34:18 TAPE: NONE FRAME: 96
TSF:CENSUS90*92. 07/31/92 15:35:47 UTF:CENSUS90*93. 07/31/92 15:35:47 META:CENSUS90S*PH5T7-827. 07/31/92 15:43:20

Table 7. **Disability Status: 1990**—Con.

[Data based on sample and subject to sampling variability, see text. For definitions of terms and meanings of symbols, see text]

State County County Subdivision Place	Civilian noninstitutionalized persons 16 to 64 years						Civilian noninstitutionalized persons 65 years and over				Percent in labor force of civilian noninstitutionalized persons 16 to 64 years with—			
		Percent with a work disability		Percent with a mobility or self-care limitation				Percent with a mobility or self-care limitation						
	Total	Total	Prevented from working	Total	Mobility limitation	Self-care limitation	Total	Total	Mobility limitation	Self-care limitation	A work disability	No work disability	A mobility limitation	No mobility limitation
Benton County—Con.														
Minden township	1 298	7.7	1.7	3.4	1.5	2.8	115	13.0	2.6	10.4	67.0	87.2	21.1	86.6
Rice city	376	7.4	2.1	1.1	1.1	.5	29	17.2	17.2	–	71.4	87.4	–	87.1
Ronneby city	29	34.5	–	6.9	–	6.9	7	71.4	71.4	71.4	100.0	68.4	–	79.3
St. Cloud city (pt.)	4 031	8.7	2.9	1.6	.7	1.1	674	18.7	14.2	11.3	63.6	85.0	7.4	83.6
St. George township	484	6.6	2.7	3.3	2.3	2.1	99	10.1	5.1	10.1	59.4	84.3	–	84.6
Sartell city (pt.)	964	6.3	1.5	1.3	.7	.6	247	54.3	42.9	40.1	57.4	85.8	–	84.6
Sauk Rapids city	4 787	7.5	2.7	2.4	1.8	1.6	734	17.0	13.4	11.4	56.0	90.4	39.1	88.7
Sauk Rapids township	529	3.6	1.3	1.7	–	1.7	86	17.4	15.1	4.7	52.6	85.7	–	84.5
Watab township	1 508	7.0	2.5	2.4	1.7	1.4	144	6.3	6.3	2.8	52.4	85.5	8.0	84.5
Big Stone County	3 344	12.4	5.7	3.5	3.3	1.8	1 314	11.8	11.0	4.3	46.5	81.4	34.9	78.5
Akron township	135	4.4	1.5	1.5	–	1.5	35	11.4	11.4	–	33.3	87.6	–	85.2
Almond township	88	5.7	–	1.1	1.1	–	32	15.6	15.6	15.6	100.0	69.9	100.0	71.3
Artichoke township	61	4.9	4.9	–	–	–	14	–	–	–	–	63.8	–	60.7
Barry city	20	20.0	15.0	–	–	–	–	–	–	–	–	75.0	–	60.0
Big Stone township	169	6.5	1.8	1.8	1.8	–	50	–	–	–	54.5	73.4	–	73.5
Ortonville city (pt.)	–	–	–	–	–	–	–	–	–	–	–	–	–	–
Browns Valley township	252	9.9	5.6	3.2	2.4	1.6	127	3.1	3.1	3.1	44.0	74.9	33.3	72.8
Beardsley city	137	14.6	10.2	5.8	4.4	2.9	95	2.1	2.1	2.1	30.0	76.1	33.3	71.0
Clinton city	254	17.7	9.4	3.9	3.9	1.6	147	23.8	23.8	6.1	31.1	76.6	20.0	70.5
Correll city	40	5.0	5.0	–	–	–	6	–	–	–	–	73.7	–	70.0
Foster township	92	7.6	4.3	1.1	–	1.1	18	11.1	–	11.1	14.3	87.1	–	81.5
Graceville city	344	9.0	3.5	3.2	3.2	–	145	6.2	6.2	1.4	61.3	83.1	36.4	82.6
Graceville township	95	18.9	2.1	13.7	13.7	11.6	17	17.6	11.8	5.9	88.9	90.9	84.6	91.5
Malta township	52	–	–	–	–	–	32	21.9	21.9	–	–	88.5	–	88.5
Moonshine township	101	7.9	3.0	2.0	2.0	2.0	19	–	–	–	37.5	73.1	–	71.7
Johnson city	27	3.7	–	–	–	–	10	–	–	–	100.0	65.4	–	66.7
Odessa city	80	20.0	7.5	2.5	2.5	2.5	27	–	–	–	62.5	93.8	–	89.7
Odessa township	94	23.4	12.8	9.6	7.4	7.4	54	11.1	7.4	11.1	45.5	88.9	28.6	82.8
Ortonville township	1 242	14.7	7.1	4.2	4.2	2.0	538	14.3	13.9	4.5	45.6	85.6	30.8	81.8
Ortonville city (pt.)	1 144	15.4	7.2	4.4	4.4	2.2	533	14.4	14.1	4.5	47.2	86.1	32.0	82.3
Otrey township	88	12.5	2.3	–	–	–	13	–	–	–	81.8	70.1	–	71.6
Prior township	91	12.1	5.5	–	–	–	18	16.7	–	16.7	27.3	76.3	–	70.3
Toqua township	46	13.0	13.0	4.3	4.3	4.3	22	–	–	–	–	70.0	–	63.6
Blue Earth County	36 057	6.6	2.0	2.7	1.4	1.9	6 132	15.8	12.1	9.6	61.0	79.9	43.4	79.2
Amboy city	270	5.2	3.0	4.1	–	4.1	138	26.1	18.8	12.3	42.9	89.1	–	86.7
Beauford township	242	5.0	2.9	1.7	.8	.8	101	19.8	15.8	10.9	41.7	78.7	–	77.5
Butternut Valley township	216	3.7	–	–	–	–	48	4.2	4.2	–	100.0	83.7	–	84.3
Cambria township	191	5.8	1.0	2.6	1.6	1.0	35	20.0	20.0	20.0	81.8	88.3	100.0	87.8
Ceresco township	145	9.0	7.6	2.8	2.8	1.4	29	31.0	6.9	31.0	15.4	81.8	–	78.0
Danville township	167	7.8	1.2	2.4	–	2.4	36	11.1	5.6	11.1	30.8	81.8	–	77.8
Decoria township	480	6.7	2.3	1.3	1.0	1.3	109	7.3	7.3	3.7	46.9	85.5	–	83.8
Eagle Lake city	1 051	5.6	1.6	1.7	.9	1.1	83	21.7	12.0	12.0	59.3	89.2	–	88.3
Garden City township	429	7.0	3.0	3.0	1.4	2.1	84	3.6	3.6	3.6	40.0	85.5	–	83.5
Good Thunder city	314	7.3	2.9	6.7	2.9	4.5	76	21.1	15.8	7.9	39.1	81.4	–	80.7
Jamestown township	347	2.0	.9	3.2	.6	2.6	58	19.0	19.0	8.6	57.1	87.6	–	87.5
Judson township	356	4.2	2.0	3.4	1.1	2.8	99	13.1	8.1	9.1	26.7	78.6	–	77.3
Lake Crystal city	1 076	6.1	2.3	1.5	.8	.7	404	16.8	14.6	8.9	57.6	88.1	22.2	86.8
Le Ray township	463	5.4	3.0	.4	.4	.4	110	10.9	10.9	5.5	44.0	87.0	–	85.0
Lime township	770	7.9	3.0	3.5	1.8	2.3	79	15.2	15.2	6.3	50.8	88.7	14.3	87.0
Lincoln township	143	10.5	4.9	4.2	2.8	4.2	24	25.0	16.7	16.7	26.7	83.6	–	79.9
Lyra township	191	5.2	2.1	1.0	1.0	1.0	73	8.2	8.2	2.7	40.0	79.6	–	78.3
McPherson township	262	6.1	1.5	4.6	2.7	3.8	51	11.8	5.9	5.9	62.5	86.2	71.4	85.1
Madison Lake city	374	9.1	2.7	5.1	1.6	4.0	58	12.1	12.1	3.4	52.9	82.9	33.3	81.0
Mankato city (pt.)	22 782	6.9	2.0	2.6	1.5	1.9	3 236	16.6	12.5	10.6	62.8	77.1	48.1	76.5
Mankato township	1 396	3.8	.3	1.4	1.1	1.0	160	11.9	6.9	8.8	92.5	84.4	93.8	84.6
Mapleton city	789	7.6	2.4	2.2	.9	2.2	268	19.0	15.7	10.4	56.7	88.2	–	86.6
Mapleton township	201	2.0	1.0	6.5	1.0	6.5	46	10.9	10.9	8.7	50.0	77.2	–	77.4
Medo township	188	8.0	1.1	1.6	1.1	1.6	45	4.4	4.4	–	86.7	82.1	–	83.3
North Mankato city (pt.)	–	–	–	–	–	–	–	–	–	–	–	–	–	–
Pemberton city	136	5.1	3.7	1.5	–	1.5	21	9.5	–	9.5	28.6	85.3	–	82.4
Pleasant Mound township	168	9.5	3.0	15.5	5.4	14.3	58	15.5	12.1	6.9	68.8	79.6	77.8	78.6
Rapidan township	724	5.1	1.5	2.8	1.7	1.8	121	22.3	17.4	16.5	59.5	82.2	75.0	81.2
St. Clair city	376	8.5	1.1	1.9	1.3	1.9	73	8.2	5.5	2.7	81.3	84.9	60.0	84.9
Shelby township	200	7.0	1.0	6.0	1.5	4.5	76	13.2	10.5	7.9	85.7	83.3	–	84.8
Skyline city	166	1.8	–	–	–	–	46	10.9	4.3	6.5	100.0	71.2	–	71.7
South Bend township	876	8.8	3.5	2.6	1.6	1.5	134	9.7	9.7	3.7	57.1	85.2	28.6	83.6
Sterling township	188	4.3	2.1	3.7	–	3.7	39	5.1	5.1	–	50.0	83.3	–	81.9
Vernon Center city	165	6.7	3.0	10.3	4.2	6.1	66	18.2	9.1	12.1	54.5	82.5	28.6	82.9
Vernon Center township	215	3.7	–	2.8	1.4	1.4	48	8.3	4.2	8.3	100.0	69.6	100.0	70.3
Brown County	15 508	6.3	2.2	2.8	1.1	2.1	4 407	16.8	11.6	10.9	53.2	84.6	28.7	83.3
Albin township	214	7.5	2.3	1.4	.9	1.4	50	28.0	24.0	12.0	37.5	72.2	100.0	69.3
Bashaw township	177	2.3	1.1	–	–	–	26	15.4	15.4	–	50.0	82.7	–	81.9
Burnstown township	201	4.5	–	–	–	–	40	15.0	15.0	5.0	100.0	81.3	–	82.1
Cobden city	38	7.9	2.6	10.5	2.6	7.9	10	–	–	–	66.7	71.4	–	73.0
Comfrey city (pt.)	231	16.0	8.7	2.6	.9	1.7	136	19.9	14.7	14.7	35.1	80.4	–	73.8
Cottonwood township	557	5.4	1.6	4.1	.5	4.1	65	18.5	6.2	15.4	56.7	84.4	–	83.4
Eden township	196	2.0	2.0	–	–	–	57	14.0	7.0	10.5	–	75.5	–	74.0
Evan city	37	2.7	2.7	–	–	–	23	17.4	17.4	–	–	83.3	–	81.1
Hanska city	246	5.3	1.6	1.6	1.6	.8	108	8.3	6.5	5.6	38.5	88.0	50.0	86.0
Home township	434	5.1	.5	.9	.7	.2	82	9.8	7.3	2.4	81.8	80.6	100.0	80.5
Lake Hanska township	255	3.9	1.6	2.4	1.6	.8	49	6.1	6.1	4.1	60.0	84.5	–	84.9
Leavenworth township	247	7.7	3.2	4.0	–	4.0	47	14.9	14.9	4.3	47.4	83.3	–	80.6
Linden township	223	2.2	–	4.5	2.7	4.5	40	5.0	5.0	5.0	100.0	78.4	–	81.1
Milford township	428	3.0	1.6	2.6	.5	2.1	90	13.3	11.1	6.7	38.5	86.3	–	85.2
Mulligan township	162	7.4	4.9	2.5	2.5	2.5	40	17.5	10.0	12.5	33.3	81.3	–	79.7
New Ulm city	7 840	6.6	2.0	2.8	1.3	2.0	2 074	17.2	11.1	12.1	60.3	85.8	37.6	84.7
North Star township	211	6.2	1.9	5.2	1.9	3.3	30	10.0	6.7	3.3	69.2	69.2	100.0	68.6
Prairieville township	235	7.7	2.1	2.6	.4	2.1	29	17.2	17.2	–	55.6	81.1	–	79.5
Sigel township	303	2.3	.7	1.0	–	1.0	53	9.4	5.7	3.8	71.4	82.1	–	81.8
Sleepy Eye city	1 907	6.1	3.7	3.3	1.2	2.8	760	19.5	14.2	13.0	21.4	88.2	–	85.1
Springfield city	1 017	8.8	2.4	3.1	1.1	2.8	527	17.8	12.1	9.7	55.6	83.6	18.2	81.8
Stark township	235	7.7	4.7	3.8	3.0	1.7	57	12.3	7.0	12.3	38.9	86.2	–	85.1
Stately township	114	3.5	–	–	–	–	14	–	–	–	100.0	79.1	–	79.8

TIPSII [UPF] GPH527 CENSUS90 71582600 08/03/92 2:43 PM MACHINE: C DATA:CENSUS90S*PH5TIPSDA27. 07/31/92 15:34:18 TAPE: NONE FRAME: 97
TSF:CENSUS90*92. 07/31/92 15:35:47 UTF:CENSUS90*93. 07/31/92 15:35:47 META:CENSUS90S*PH5T7-827. 07/31/92 15:43:20

Table 7. **Disability Status: 1990**—Con.

[Data based on sample and subject to sampling variability, see text. For definitions of terms and meanings of symbols, see text]

State County County Subdivision Place	Civilian noninstitutionalized persons 16 to 64 years						Civilian noninstitutionalized persons 65 years and over				Percent in labor force of civilian noninstitutionalized persons 16 to 64 years with—			
		Percent with a work disability		Percent with a mobility or self-care limitation				Percent with a mobility or self-care limitation						
	Total	Total	Prevented from working	Total	Mobility limitation	Self-care limitation	Total	Total	Mobility limitation	Self-care limitation	A work disability	No work disability	A mobility limitation	No mobility limitation
Carlton County	17 118	10.4	4.7	2.7	1.7	1.8	4 122	14.7	12.2	8.0	42.6	77.8	18.1	75.2
Atkinson township	165	10.3	2.4	1.2	1.2	–	32	–	–	–	23.5	88.5	–	82.8
Automba township	88	19.3	5.7	–	–	–	19	31.6	31.6	31.6	58.8	69.0	–	67.0
Barnum city	284	10.6	5.3	.7	.7	–	72	–	–	–	36.7	70.9	–	67.7
Barnum township	491	6.1	2.4	.4	.4	–	57	5.3	5.3	1.8	43.3	76.6	–	74.8
Beseman township	87	12.6	5.7	–	–	–	16	12.5	12.5	12.5	18.2	72.4	–	65.5
Blackhoof township	324	11.1	1.9	1.2	.6	1.2	67	10.4	10.4	6.0	61.1	79.5	–	78.0
Carlton city	440	10.7	3.4	2.0	1.1	.9	147	20.4	20.4	7.5	55.3	81.2	60.0	78.6
Clear Creek unorg.	86	9.3	7.0	4.7	4.7	–	16	12.5	12.5	–	–	83.3	–	79.3
Cloquet city	6 379	11.7	5.3	3.5	2.4	2.1	1 823	20.4	15.7	11.8	43.4	78.7	22.1	75.8
Cromwell city	88	11.4	6.8	–	–	–	36	16.7	16.7	–	40.0	61.5	–	59.1
Eagle township	330	10.9	7.6	.9	.9	–	111	1.8	1.8	–	30.6	67.7	–	64.2
Holyoke township	76	7.9	3.9	–	–	–	21	–	–	–	50.0	64.3	–	63.2
Kalevala township	151	15.2	7.3	2.6	1.3	2.6	66	19.7	19.7	13.6	43.5	70.3	–	67.1
Kettle River city	95	6.3	2.1	–	–	–	43	7.0	7.0	2.3	66.7	69.7	–	69.5
Lakeview township	106	13.2	4.7	2.8	2.8	–	29	6.9	6.9	6.9	50.0	73.9	–	72.8
Mahtowa township	294	14.3	6.8	5.8	1.0	5.8	80	8.8	6.3	2.5	52.4	78.6	–	75.6
Moose Lake city	591	11.7	6.4	3.6	2.2	2.4	307	11.1	11.1	3.9	34.8	82.6	15.4	78.4
Moose Lake township	503	14.1	3.6	2.8	2.2	2.4	142	7.7	7.7	4.9	71.8	74.1	72.7	73.8
North Carlton unorg.	434	6.0	2.5	1.4	.9	.9	69	2.9	2.9	2.9	34.6	70.3	–	68.8
Perch Lake township	531	6.2	2.4	1.5	1.5	.6	113	4.4	4.4	4.4	51.5	80.9	62.5	79.3
Scanlon city	544	7.9	3.5	1.7	.7	1.3	147	20.4	17.7	11.6	55.8	75.2	50.0	73.9
Silver township	242	6.6	5.4	2.5	2.5	1.7	54	18.5	18.5	1.9	18.8	77.0	–	75.0
Silver Brook township	325	11.7	4.6	2.8	1.2	2.2	58	12.1	12.1	6.9	39.5	80.8	–	76.9
Skelton township	217	12.0	8.3	6.5	4.1	5.5	32	18.8	18.8	–	30.8	77.5	–	75.0
Split Rock township	74	16.2	5.4	–	–	–	13	15.4	15.4	–	66.7	59.7	–	60.8
Thomson city	74	24.3	24.3	33.8	14.9	27.0	24	54.2	20.8	41.7	–	91.1	–	81.0
Thomson township	2 563	7.6	2.9	2.2	1.2	2.0	333	6.0	5.4	4.2	37.9	78.8	–	76.6
Twin Lakes township	1 062	8.9	6.2	1.5	.8	.8	131	4.6	4.6	–	23.2	80.4	–	75.9
Wrenshall city	210	10.5	3.8	2.4	2.4	–	13	–	–	–	54.5	77.7	–	77.1
Wrenshall township	180	12.8	2.8	1.1	1.1	–	15	13.3	13.3	13.3	52.2	74.5	–	72.5
Wright city	84	9.5	2.4	–	–	–	36	5.6	5.6	–	50.0	75.0	–	72.6
Carver County	30 680	6.0	1.5	2.3	1.2	1.7	3 759	17.3	13.7	10.4	65.3	87.4	32.6	86.7
Benton township	598	6.4	.8	1.8	.8	1.3	77	24.7	22.1	5.2	81.6	86.6	40.0	86.7
Camden township	568	5.8	2.3	4.0	2.6	3.0	86	22.1	17.4	11.6	48.5	81.5	26.7	81.0
Carver city	479	7.9	3.8	1.7	1.7	1.3	53	20.8	13.2	7.5	47.4	90.7	25.0	88.3
Chanhassen city (pt.)	7 924	3.1	.7	1.1	.3	1.0	456	9.9	8.6	5.0	62.2	88.4	48.0	87.7
Chaska city	7 371	7.7	1.6	2.6	1.1	1.9	736	23.5	17.1	16.8	71.5	88.6	38.8	87.8
Chaska township	123	8.1	2.4	8.9	4.1	4.9	11	–	–	–	50.0	81.4	–	82.2
Cologne city	307	11.1	3.3	4.6	2.0	2.6	105	8.6	8.6	2.9	64.7	83.5	50.0	82.1
Dahlgren township	850	6.2	1.4	1.6	.4	1.3	89	6.7	6.7	–	56.6	82.8	100.0	81.1
Hamburg city	301	15.0	5.6	2.3	2.3	1.0	72	25.0	19.4	11.1	53.3	85.5	–	82.7
Hancock township	200	7.0	1.0	2.0	1.0	1.0	49	20.4	16.3	12.2	57.1	83.3	–	82.3
Hollywood township	687	5.2	.4	1.3	.4	1.3	96	15.6	8.3	13.5	72.2	85.4	–	85.1
Laketown township	1 583	5.9	1.3	2.0	1.3	1.8	106	8.5	6.6	5.7	69.1	84.4	–	84.6
Mayer city	267	7.1	3.0	3.0	1.5	3.0	59	10.2	6.8	3.4	47.4	89.5	–	87.8
New Germany city	171	8.8	–	1.8	.6	1.2	71	16.9	11.3	12.7	100.0	89.1	100.0	90.0
Norwood city	771	6.6	1.9	1.3	.5	.8	212	14.6	11.3	10.8	64.7	90.6	–	89.3
San Francisco township	490	5.1	.4	1.2	.4	.8	47	–	–	–	84.0	91.8	–	91.8
Victoria city	1 555	9.2	4.1	7.3	6.4	4.3	162	11.7	9.3	8.0	54.5	82.6	46.0	82.4
Waconia city	2 032	5.6	2.1	2.3	1.5	1.7	571	23.6	21.2	13.7	57.9	88.3	–	87.9
Waconia township	854	4.6	.5	1.6	.9	1.2	101	11.9	7.9	7.9	79.5	87.5	50.0	87.5
Watertown city	1 361	7.4	2.9	1.9	1.2	1.1	252	17.5	11.5	11.9	55.4	86.5	11.8	85.1
Watertown township	861	8.1	1.7	2.6	1.2	2.1	120	10.0	6.7	4.2	72.9	85.7	60.0	85.0
Young America city	768	5.3	.8	1.2	.3	1.2	133	20.3	20.3	8.3	68.3	88.7	–	87.9
Young America township	559	3.2	.4	5.0	.7	4.3	95	21.1	16.8	11.6	77.8	88.0	50.0	87.9
Cass County	12 174	11.6	6.5	3.1	1.9	2.2	3 742	12.4	11.0	6.2	33.3	73.0	14.2	69.5
Ansel township	69	11.6	5.8	–	–	–	17	–	–	–	–	65.6	–	58.0
Backus city	122	20.5	12.3	1.6	1.6	–	59	6.8	6.8	6.8	32.0	71.1	100.0	62.5
Barclay township	255	8.6	3.5	1.2	1.2	–	40	15.0	15.0	–	50.0	79.4	–	77.8
Becker township	226	15.9	11.5	4.0	4.0	3.1	51	25.5	25.5	13.7	27.8	77.9	–	72.8
Bena city	91	11.0	7.7	2.2	2.2	2.2	14	–	–	–	–	49.4	–	44.9
Beulah township	37	32.4	24.3	8.1	8.1	8.1	3	–	–	–	25.0	88.0	–	73.5
Birch Lake township	259	10.0	9.7	1.5	1.5	.8	105	8.6	8.6	5.7	–	66.5	–	60.8
Blind Lake township	32	–	–	–	–	–	9	–	–	–	–	53.1	–	53.1
Boy Lake township	64	31.3	26.6	20.3	20.3	–	32	37.5	37.5	28.1	15.0	63.6	–	60.8
Boy River city	23	17.4	8.7	–	–	–	13	30.8	30.8	15.4	50.0	100.0	–	91.3
Boy River township	63	7.9	7.9	4.8	4.8	–	8	–	–	–	–	70.7	–	68.3
Bull Moose township	52	7.7	–	–	–	–	10	20.0	20.0	20.0	100.0	100.0	–	100.0
Bungo township	76	13.2	7.9	–	–	–	6	–	–	–	40.0	53.0	–	51.3
Byron township	89	18.0	6.7	3.4	3.4	–	37	8.1	8.1	–	37.5	69.9	–	66.3
Cass Lake city	462	10.2	6.3	2.6	.2	2.6	166	17.5	8.4	10.8	25.5	71.8	–	67.2
Chickamaw Beach city	79	6.3	2.5	–	–	–	18	11.1	11.1	–	60.0	79.7	–	78.5
Crooked Lake township	173	13.3	8.1	2.9	1.7	2.9	133	9.8	7.5	2.3	39.1	54.0	–	52.9
Deerfield township	55	–	–	–	–	–	24	12.5	12.5	12.5	–	89.1	–	89.1
East Cass unorg.	2	–	–	–	–	–	–	–	–	–	–	100.0	–	100.0
East Gull Lake city	393	7.1	1.5	1.5	.5	1.5	83	7.2	7.2	3.6	67.9	82.2	–	81.6
Fairview township	212	7.5	2.4	4.7	.9	4.7	44	13.6	13.6	–	68.8	71.9	100.0	71.4
Federal Dam city	56	12.5	7.1	8.9	5.4	8.9	16	25.0	25.0	25.0	42.9	38.8	100.0	35.8
Gould township	126	16.7	4.8	2.4	–	2.4	25	8.0	8.0	8.0	23.8	53.3	–	48.4
Hackensack city	106	23.6	10.4	1.9	1.9	1.9	83	4.8	4.8	2.4	28.0	69.1	–	60.6
Hiram township	135	14.1	8.9	3.0	.7	2.2	33	15.2	15.2	15.2	21.1	67.2	–	61.2
Home Brook township	137	11.7	7.3	5.8	2.9	2.9	15	–	–	–	37.5	76.0	–	73.7
Inguadona township	81	16.0	–	–	–	–	54	13.0	5.6	7.4	23.1	48.5	–	44.4
Kego township	177	17.5	8.5	2.8	1.1	1.7	69	1.4	1.4	–	38.7	63.7	–	60.0
Lake Shore city	452	6.6	1.8	–	–	–	117	8.5	8.5	4.3	43.3	79.6	–	77.2
Leech Lake township	145	5.5	5.5	–	–	–	56	17.9	10.7	17.9	–	73.7	–	69.7
Lima township	92	6.5	–	3.3	–	3.3	8	37.5	37.5	–	50.0	86.0	–	83.7
Longville city	127	4.7	1.6	–	–	–	59	5.1	5.1	–	66.7	71.1	–	70.9
Loon Lake township	139	13.7	5.8	4.3	4.3	–	49	18.4	14.3	8.2	42.1	82.5	–	80.5
McKinley township	67	20.9	4.5	–	–	–	18	5.6	–	5.6	50.0	71.7	–	67.2
Maple township	165	13.9	4.8	3.6	1.8	3.6	31	29.0	22.6	12.9	65.2	77.5	–	77.2
May township	350	12.6	8.0	11.1	3.1	8.0	73	23.3	15.1	16.4	20.5	82.0	–	76.7
Meadow Brook township	58	15.5	–	–	–	–	23	–	–	–	66.7	75.5	–	74.1
Moose Lake township	86	14.0	8.1	3.5	3.5	–	19	36.8	36.8	15.8	41.7	94.6	–	90.4
Motley city (pt.)	–	–	–	–	–	–	–	–	–	–	–	–	–	–
North Cass unorg.	185	6.5	3.8	1.1	1.1	1.1	34	2.9	2.9	2.9	41.7	50.3	–	50.3

TIPSII [UPF] GPH527 CENSUS90 71582600 08/03/92 2:43 PM MACHINE: C DATA:CENSUS90S*PH5TIPSDA27. 07/31/92 15:34:18 TAPE: NONE FRAME: 98
TSF:CENSUS90*92. 07/31/92 15:35:47 UTF:CENSUS90*93. 07/31/92 15:35:47 META:CENSUS90S*PH5T7-827. 07/31/92 15:43:20

Table 7. **Disability Status: 1990**—Con.

[Data based on sample and subject to sampling variability, see text. For definitions of terms and meanings of symbols, see text]

State County County Subdivision Place	Civilian noninstitutionalized persons 16 to 64 years						Civilian noninstitutionalized persons 65 years and over				Percent in labor force of civilian noninstitutionalized persons 16 to 64 years with—			
		Percent with a work disability		Percent with a mobility or self-care limitation				Percent with a mobility or self-care limitation						
	Total	Total	Prevented from working	Total	Mobility limitation	Self-care limitation	Total	Total	Mobility limitation	Self-care limitation	A work disability	No work disability	A mobility limitation	No mobility limitation
Cass County—Con.														
North Central Cass unorg.	–	–	–	–	–	–	–	–	–	–	–	–	–	–
Otter Tail Peninsula township	44	–	–	–	–	–	–	–	–	–	–	65.9	–	65.9
Pike Bay township	762	10.2	5.4	3.1	2.2	2.6	123	8.1	8.1	2.4	35.9	71.6	29.4	68.9
Pillager city	164	14.6	7.3	2.4	2.4	1.2	63	19.0	19.0	14.3	41.7	83.6	50.0	78.1
Pine Lake township	114	14.9	4.4	–	–	–	36	–	–	–	52.9	69.1	–	66.7
Pine River city	349	17.8	8.6	3.2	3.2	1.1	225	34.7	32.9	11.1	40.3	78.0	45.5	72.2
Pine River township	498	13.9	8.0	3.4	2.6	2.2	89	13.5	13.5	13.5	39.1	73.9	–	70.9
Ponto Lake township	269	12.3	5.9	2.6	1.5	1.1	84	7.1	7.1	2.4	39.4	65.3	100.0	61.5
Poplar township	118	15.3	9.3	–	–	–	14	7.1	7.1	–	22.2	62.0	–	55.9
Powers township	323	15.8	8.0	1.5	.9	.6	137	11.7	11.7	5.1	41.2	69.9	100.0	65.0
Remer city	189	19.0	9.5	5.8	1.1	5.8	106	16.0	16.0	9.4	44.4	64.7	–	61.5
Remer township	83	9.6	2.4	–	–	–	16	12.5	12.5	–	50.0	65.3	–	63.9
Rogers township	49	46.9	46.9	–	–	–	13	–	–	–	–	100.0	–	53.1
Salem township	46	2.2	2.2	2.2	2.2	2.2	14	64.3	64.3	42.9	–	68.9	–	68.9
Shingobee township	728	10.3	7.8	5.2	4.9	3.7	234	6.0	6.0	4.3	16.0	81.6	5.6	78.5
Slater township	125	5.6	5.6	1.6	1.6	1.6	15	6.7	6.7	–	–	72.9	–	69.9
Smoky Hollow township	23	–	–	–	–	–	2	100.0	100.0	–	–	82.6	–	82.6
Sylvan township	800	11.3	8.4	6.9	1.8	5.9	100	6.0	4.0	4.0	17.8	76.1	–	70.7
Thunder Lake township	101	7.9	2.0	–	–	–	33	12.1	12.1	6.1	25.0	66.7	–	63.4
Torrey township	57	14.0	10.5	5.3	5.3	5.3	21	–	–	–	25.0	77.6	–	74.1
Trelipe township	79	8.9	8.9	–	–	–	14	–	–	–	–	61.1	–	55.7
Turtle Lake township	274	8.8	7.3	1.5	1.5	–	85	5.9	5.9	3.5	16.7	70.8	–	67.0
Wabedo township	128	4.7	1.6	3.9	1.6	3.9	83	–	–	–	66.7	59.0	–	60.3
Wahnena township	85	10.6	3.5	–	–	–	27	–	–	–	33.3	76.3	–	71.8
Walden township	177	6.8	5.1	1.7	1.7	.6	40	–	–	–	25.0	68.5	–	66.7
Walker city	489	5.9	3.1	.8	.8	.4	205	17.1	13.2	5.4	41.4	82.4	–	80.6
Wilkinson township	125	14.4	4.8	14.4	8.0	11.2	36	–	–	–	66.7	50.5	40.0	53.9
Wilson township	242	14.5	6.2	–	–	–	74	14.9	12.2	8.1	42.9	80.7	–	75.2
Woodrow township	215	13.5	10.2	2.8	2.8	.9	199	9.5	8.5	4.0	24.1	65.1	–	61.2
Chippewa County	7 178	7.6	3.3	3.7	1.8	3.1	2 556	13.7	8.4	9.7	49.2	83.3	27.8	81.7
Big Bend township	164	6.7	5.5	1.2	1.2	–	62	8.1	8.1	4.8	–	79.7	–	75.3
Clara City city	613	11.7	7.7	4.4	2.9	2.8	388	17.3	8.2	14.2	34.7	87.6	22.2	83.2
Crate township	154	9.7	2.6	3.9	2.6	1.3	27	14.8	7.4	14.8	73.3	83.5	50.0	83.3
Grace township	106	5.7	–	3.8	1.9	1.9	31	3.2	3.2	–	100.0	76.0	100.0	76.9
Granite Falls city (pt.)	341	13.2	5.9	5.6	1.8	5.6	197	4.1	.5	3.6	48.9	84.1	–	80.9
Granite Falls township	154	1.9	1.9	–	–	–	44	–	–	–	–	85.4	–	83.8
Havelock township	114	7.9	6.1	3.5	1.8	1.8	13	23.1	23.1	–	–	81.0	–	75.9
Kragero township	113	3.5	.9	3.5	–	3.5	15	–	–	–	75.0	85.3	–	85.0
Leenthrop township	161	5.0	1.2	1.2	1.2	–	26	7.7	7.7	–	50.0	81.7	–	81.1
Lone Tree township	135	5.9	1.5	3.0	1.5	1.5	15	13.3	13.3	13.3	75.0	85.0	–	85.7
Louriston township	143	7.7	–	4.9	1.4	4.9	30	16.7	6.7	10.0	36.4	84.1	–	81.6
Mandt township	121	9.1	1.7	3.3	–	3.3	46	4.3	4.3	4.3	81.8	61.8	–	63.6
Maynard city	220	5.0	4.1	4.5	.9	3.6	71	18.3	11.3	15.5	18.2	85.6	–	83.0
Milan city	150	11.3	10.0	4.0	4.0	3.3	133	16.5	10.5	12.0	11.8	75.2	–	70.8
Montevideo city	2 969	7.4	3.1	5.0	2.5	4.3	1 177	14.5	9.7	9.6	54.8	84.2	34.2	83.2
Rheiderland township	204	2.5	–	–	–	–	31	–	–	–	60.0	81.9	–	81.4
Rosewood township	207	9.7	1.9	1.0	1.0	–	40	10.0	2.5	10.0	80.0	77.5	100.0	77.6
Sparta township	504	5.2	2.4	1.6	–	1.6	117	6.0	1.7	6.0	38.5	85.8	–	83.3
Stoneham township	185	4.9	.5	2.7	1.1	1.6	24	20.8	16.7	8.3	44.4	81.8	–	80.9
Tunsberg township	138	2.9	2.9	–	–	–	10	60.0	60.0	60.0	–	78.4	–	76.1
Watson city	110	14.5	3.6	1.8	–	1.8	47	44.7	29.8	25.5	56.3	84.0	–	80.0
Woods township	172	8.7	1.7	2.9	.6	2.9	12	8.3	–	8.3	80.0	82.2	–	82.5
Chisago County	18 070	7.9	2.5	2.7	1.4	2.0	3 381	14.8	10.9	8.5	57.5	83.2	40.4	81.8
Amador township	382	8.4	2.6	4.5	1.6	2.9	78	28.2	17.9	15.4	62.5	82.3	100.0	80.3
Branch city	1 374	5.9	1.9	2.8	.7	2.5	155	5.2	4.5	1.9	63.0	83.8	22.2	82.9
Center City city	243	10.3	6.2	2.9	2.9	2.9	58	15.5	12.1	15.5	40.0	82.6	–	80.5
Chisago City city	1 007	9.7	2.5	3.2	2.8	2.6	374	23.8	16.8	15.8	68.4	85.9	67.9	84.7
Chisago Lake township	1 980	4.7	.4	2.4	1.1	1.8	287	8.4	8.4	2.4	68.1	84.4	76.2	83.7
Fish Lake township	741	13.0	6.5	4.2	2.0	4.2	123	16.3	11.4	13.0	42.7	78.8	26.7	75.1
Franconia township	606	6.4	1.3	3.1	1.2	2.0	94	13.8	9.6	7.4	74.4	77.2	42.9	77.5
Harris city	497	9.3	3.2	3.8	2.2	2.4	85	16.5	4.7	11.8	45.7	79.8	18.2	78.0
Lent township	1 132	9.1	3.4	3.3	2.7	2.1	90	17.8	15.6	10.0	54.4	81.6	30.0	80.5
Lindstrom city	1 339	9.8	3.4	2.5	1.0	1.8	539	15.2	11.9	7.8	45.8	82.9	42.9	79.6
Nessel township	876	7.8	3.5	1.4	.8	1.4	187	10.7	7.5	4.3	42.6	76.0	–	74.0
North Branch city	1 066	8.9	3.1	3.5	1.4	3.1	286	17.5	12.2	8.4	58.9	85.3	–	84.1
Rush City city	753	8.4	4.1	3.1	1.6	2.7	276	17.0	11.6	10.5	47.6	83.8	33.3	81.5
Rushseba township	465	9.5	2.8	2.6	2.2	1.3	80	10.0	10.0	5.0	50.0	88.6	40.0	85.9
Shafer city	210	10.0	1.4	1.4	1.4	–	24	12.5	12.5	–	76.2	91.0	–	90.8
Shafer township	466	6.9	2.4	2.1	1.7	.9	77	6.5	3.9	6.5	65.6	80.2	25.0	80.1
Stacy city	682	10.6	2.6	3.5	1.0	2.8	50	12.0	12.0	4.0	69.4	84.8	71.4	83.3
Sunrise township	702	6.3	1.1	.6	.3	.6	69	13.0	10.1	13.0	65.9	80.4	–	79.7
Taylors Falls city	405	8.9	3.0	4.0	1.5	3.5	128	14.8	5.5	9.4	61.1	79.4	33.3	78.4
Wyoming city	1 307	5.1	1.2	.9	.3	.6	142	17.6	14.8	13.4	61.2	87.3	50.0	86.0
Wyoming township	1 837	7.4	2.0	2.5	1.8	1.4	179	6.1	6.1	–	61.0	85.0	51.5	83.8
Clay County	32 803	7.1	2.6	2.4	1.5	1.7	5 475	17.3	11.7	10.5	50.9	78.5	45.0	77.0
Alliance township	147	6.1	2.0	–	–	–	38	21.1	10.5	15.8	66.7	74.6	–	74.1
Barnesville city	1 127	8.2	2.2	1.3	.9	1.1	356	23.3	13.2	15.7	64.1	84.5	30.0	83.3
Barnesville township	126	3.2	–	–	–	–	25	8.0	8.0	–	–	70.5	–	68.3
Comstock city	85	4.7	2.4	2.4	2.4	–	21	9.5	9.5	9.5	50.0	74.1	100.0	72.3
Cromwell township	194	2.1	1.0	–	–	–	40	30.0	12.5	17.5	–	76.3	–	74.7
Dilworth city	1 585	9.8	4.7	3.9	3.2	1.8	261	26.4	15.3	23.0	47.4	80.1	19.6	78.7
Eglon township	257	2.3	.8	2.3	–	2.3	51	3.9	3.9	–	33.3	83.3	–	82.1
Elkton township	225	6.7	1.8	.9	.9	–	15	–	–	–	73.3	77.1	–	77.6
Elmwood township	240	10.8	3.8	6.3	1.7	5.4	53	17.0	11.3	9.4	50.0	81.3	–	79.2
Felton city	135	11.1	8.9	4.4	4.4	2.2	31	6.5	6.5	–	–	75.8	–	70.5
Felton township	37	–	–	–	–	–	26	–	–	–	–	81.1	–	81.1
Flowing township	55	3.6	–	7.3	3.6	3.6	12	16.7	16.7	–	100.0	56.6	100.0	56.6
Georgetown city	51	3.9	3.9	3.9	–	3.9	21	28.6	19.0	28.6	–	77.6	–	74.5
Georgetown township	124	7.3	3.2	3.2	1.6	3.2	12	16.7	–	16.7	33.3	74.8	–	73.0
Glyndon city	519	11.4	6.9	5.0	2.7	3.3	74	25.7	17.6	13.5	39.0	85.7	35.7	81.6
Glyndon township	199	12.1	3.5	2.5	1.5	2.5	39	20.5	2.6	17.9	45.8	80.6	–	77.6
Goose Prairie township	117	9.4	2.6	–	–	–	20	10.0	10.0	–	54.5	75.5	–	73.5
Hagen township	114	3.5	3.5	3.5	3.5	1.8	23	30.4	21.7	8.7	–	83.6	–	83.6
Hawley city	911	8.3	4.6	5.8	3.0	4.9	307	15.0	10.7	6.5	40.8	79.8	7.4	78.6
Hawley township	245	4.5	–	3.3	–	3.3	24	45.8	25.0	45.8	100.0	79.1	–	80.0

TIPSII [UPF] GPH527 CENSUS90 71582600 08/03/92 2:43 PM MACHINE: C DATA:CENSUS90S*PH5TIPSDA27. 07/31/92 15:34:18 TAPE: NONE FRAME: 99
TSF:CENSUS90*92. 07/31/92 15:35:47 UTF:CENSUS90*93. 07/31/92 15:35:47 META:CENSUS90S*PH5T7-827. 07/31/92 15:43:20

Table 7. **Disability Status: 1990**—Con.

[Data based on sample and subject to sampling variability, see text. For definitions of terms and meanings of symbols, see text]

State County County Subdivision Place	Civilian noninstitutionalized persons 16 to 64 years						Civilian noninstitutionalized persons 65 years and over				Percent in labor force of civilian noninstitutionalized persons 16 to 64 years with—			
		Percent with a work disability		Percent with a mobility or self-care limitation				Percent with a mobility or self-care limitation						
	Total	Total	Prevented from working	Total	Mobility limitation	Self-care limitation	Total	Total	Mobility limitation	Self-care limitation	A work disability	No work disability	A mobility limitation	No mobility limitation
Clay County—Con.														
Highland Grove township	173	4.0	2.9	1.7	1.7	–	53	13.2	7.5	5.7	28.6	83.7	–	82.9
Hitterdal city	126	6.3	4.8	–	–	–	45	11.1	11.1	6.7	25.0	75.4	–	72.2
Holy Cross township	87	4.6	–	5.7	–	5.7	18	11.1	–	11.1	50.0	66.3	–	65.5
Humboldt township	185	3.2	–	2.7	1.6	1.1	13	23.1	23.1	7.7	100.0	69.3	–	71.4
Keene township	85	–	–	–	–	–	29	–	–	–	–	82.4	–	82.4
Kragnes township	242	3.7	2.5	.8	.8	.8	33	24.2	24.2	18.2	33.3	76.8	100.0	75.0
Kurtz township	202	6.9	3.5	1.0	1.0	1.0	36	25.0	13.9	25.0	28.6	82.4	–	79.5
Moland township	170	10.0	7.1	2.4	–	2.4	32	37.5	21.9	28.1	11.8	78.4	–	71.8
Moorhead city	21 953	6.7	2.4	2.2	1.4	1.5	3 249	16.6	11.7	9.5	51.5	77.3	53.5	75.9
Moorhead township	365	3.8	.8	.5	–	.5	25	–	–	–	78.6	85.5	–	85.2
Morken township	104	10.6	1.9	–	–	–	28	32.1	32.1	21.4	18.2	61.3	–	56.7
Oakport township	899	5.1	.9	2.2	1.6	1.3	87	8.0	6.9	5.7	67.4	83.4	100.0	82.3
Oakport CDP	659	5.6	1.2	2.1	1.8	1.2	52	9.6	7.7	9.6	59.5	85.0	100.0	83.3
Parke township	282	11.3	3.9	–	–	–	45	6.7	6.7	–	56.3	84.0	–	80.9
Riverton township	272	12.5	5.5	2.2	1.5	1.5	15	–	–	–	55.9	86.1	100.0	82.1
Sabin city	307	14.0	2.6	4.6	2.6	3.6	45	37.8	28.9	17.8	62.8	88.3	62.5	85.3
Skree township	91	6.6	–	6.6	–	6.6	24	16.7	16.7	4.2	100.0	83.5	–	84.6
Spring Prairie township	207	8.2	3.9	1.9	1.9	1.4	18	16.7	16.7	5.6	41.2	90.5	–	88.2
Tansem township	118	9.3	5.1	13.6	4.2	9.3	32	3.1	3.1	3.1	27.3	80.4	60.0	76.1
Ulen city	232	7.3	4.7	.9	–	.9	137	10.2	4.4	7.3	35.3	84.7	–	81.0
Ulen township	115	7.8	–	1.7	–	1.7	44	22.7	18.2	9.1	100.0	84.9	–	86.1
Viding township	95	14.7	4.2	2.1	2.1	2.1	18	–	–	–	71.4	65.4	–	67.7
Clearwater County	4 548	11.0	5.0	1.7	1.5	1.0	1 453	12.9	12.1	6.5	41.5	74.7	7.4	72.0
Bagley city	637	16.6	8.9	1.3	1.3	.6	368	16.3	16.3	4.9	34.0	74.0	–	68.2
Bear Creek township	69	2.9	–	–	–	–	15	13.3	13.3	–	100.0	80.6	–	81.2
Clearbrook city	214	13.6	9.3	5.6	4.7	3.7	145	14.5	14.5	11.7	31.0	74.6	–	72.1
Clover township	73	9.6	9.6	2.7	2.7	–	9	33.3	33.3	–	–	78.8	–	73.2
Copley township	482	11.0	3.7	–	–	–	98	15.3	14.3	7.1	54.7	75.1	–	72.8
Dudley township	137	2.9	1.5	1.5	1.5	–	60	38.3	38.3	10.0	50.0	66.9	–	67.4
Eddy township	221	4.1	1.8	–	–	–	46	15.2	15.2	4.3	22.2	80.2	–	77.8
Falk township	170	8.8	4.7	1.2	1.2	1.2	39	–	–	–	46.7	74.8	–	73.2
Gonvick city	166	6.6	4.8	–	–	–	79	10.1	7.6	5.1	27.3	76.1	–	72.9
Greenwood township	48	16.7	–	–	–	–	15	–	–	–	75.0	62.5	–	64.6
Hangaard township	14	21.4	–	–	–	–	4	–	–	–	100.0	81.8	–	85.7
Holst township	247	13.0	5.3	4.0	3.2	.8	37	5.4	5.4	–	31.3	82.3	–	78.2
Itasca township	103	18.4	2.9	2.9	2.9	2.9	31	6.5	6.5	6.5	57.9	76.2	–	75.0
La Prairie township	220	15.0	5.9	4.5	4.5	1.8	25	8.0	8.0	8.0	39.4	52.4	20.0	51.9
Leon township	189	14.8	3.7	3.7	1.6	3.7	45	8.9	4.4	4.4	50.0	78.9	–	75.8
Leonard city	18	22.2	11.1	11.1	11.1	–	11	36.4	36.4	36.4	–	71.4	–	62.5
Minerva township	131	7.6	4.6	1.5	1.5	–	30	30.0	30.0	23.3	40.0	71.1	100.0	68.2
Moose Creek township	109	11.9	3.7	–	–	–	24	–	–	–	53.8	68.8	–	67.0
Nora township	237	9.7	3.0	.4	.4	.4	70	18.6	18.6	18.6	52.2	78.0	100.0	75.4
North Clearwater unorg.	29	–	–	10.3	–	10.3	10	–	–	–	–	62.1	–	62.1
Pine Lake township	185	10.8	4.9	4.9	4.9	3.2	101	2.0	–	2.0	55.0	71.5	–	73.3
Popple township	254	9.1	3.1	.8	.8	–	59	6.8	3.4	3.4	65.2	76.2	–	75.8
Rice township	67	3.0	–	–	–	–	25	–	–	–	–	83.1	–	80.6
Shevlin city	57	14.0	14.0	–	–	–	31	–	–	–	–	73.5	–	63.2
Shevlin township	255	6.3	3.9	–	–	–	21	19.0	19.0	19.0	37.5	74.5	–	72.2
Sinclair township	85	10.6	10.6	–	–	–	32	–	–	–	–	81.6	–	72.9
South Clearwater unorg.	31	12.9	3.2	3.2	3.2	3.2	–	–	–	–	75.0	55.6	–	60.0
Winsor township	100	8.0	3.0	3.0	3.0	3.0	23	8.7	–	8.7	25.0	92.4	–	89.7
Cook County	2 414	10.0	3.2	1.6	1.5	.6	572	9.6	9.6	3.3	59.9	81.6	19.4	80.3
East Cook unorg.	323	10.8	.9	–	–	–	43	16.3	16.3	–	65.7	62.5	–	62.8
Grand Marais city	648	9.1	4.2	3.1	3.1	.3	235	13.6	13.6	7.7	49.2	87.3	5.0	86.3
Grand Portage unorg.	224	15.6	8.9	5.8	5.8	4.5	24	12.5	12.5	–	42.9	85.7	46.2	81.0
Lutsen township	149	6.0	–	–	–	–	30	–	–	–	100.0	85.0	–	85.9
Schroeder township	111	3.6	–	–	–	–	29	6.9	6.9	–	50.0	84.1	–	82.9
Tofte township	178	3.4	1.1	1.1	–	1.1	27	3.7	3.7	3.7	66.7	82.0	–	81.5
West Cook unorg.	781	12.0	3.2	.4	.4	–	184	5.4	5.4	–	67.0	82.4	–	80.8
Cottonwood County	6 910	7.5	3.5	3.7	1.9	3.0	2 589	18.0	11.2	13.2	45.5	80.9	18.8	79.4
Amboy township	131	9.9	5.3	1.5	1.5	–	33	21.2	6.1	15.2	30.8	78.0	–	74.4
Amo township	113	8.0	4.4	–	–	–	43	16.3	11.6	11.6	22.2	75.0	–	70.8
Ann township	122	4.9	3.3	1.6	1.6	–	48	14.6	6.3	14.6	–	75.9	–	73.3
Bingham Lake city	93	12.9	7.5	4.3	4.3	–	15	13.3	13.3	–	41.7	91.4	–	88.8
Carson township	231	5.6	3.9	2.6	1.7	2.6	50	16.0	4.0	16.0	30.8	82.6	50.0	80.2
Comfrey city (pt.)	3	–	–	–	–	–	–	–	–	–	–	100.0	–	100.0
Dale township	108	5.6	–	2.8	–	2.8	28	25.0	25.0	14.3	50.0	71.6	–	70.4
Delton township	101	5.0	2.0	2.0	–	2.0	25	32.0	16.0	20.0	60.0	58.3	–	58.4
Germantown township	157	7.0	3.8	2.5	1.3	2.5	41	14.6	14.6	–	45.5	76.0	–	74.8
Great Bend township	409	5.4	2.2	3.2	1.7	2.4	98	11.2	9.2	4.1	22.7	81.1	28.6	78.9
Highwater township	111	8.1	–	–	–	–	33	18.2	18.2	18.2	100.0	84.3	–	85.6
Jeffers city	218	6.9	4.6	3.2	2.3	1.8	125	12.8	9.6	8.8	13.3	74.4	–	71.8
Lakeside township	173	9.2	2.3	1.2	1.2	–	39	5.1	5.1	5.1	75.0	87.3	100.0	86.0
Midway township	198	8.1	1.5	–	–	–	26	15.4	–	15.4	68.8	87.9	–	86.4
Mountain Lake city	855	8.4	4.6	3.3	1.4	2.3	549	18.6	10.9	14.9	34.7	80.8	–	78.1
Mountain Lake township	171	8.8	6.4	5.3	2.9	3.5	36	11.1	5.6	11.1	26.7	82.1	–	79.5
Rose Hill township	156	7.7	4.5	1.9	1.9	–	24	12.5	4.2	12.5	41.7	74.3	–	73.2
Selma township	149	5.4	2.7	7.4	1.3	7.4	44	11.4	6.8	6.8	50.0	70.9	–	70.7
Southbrook township	72	4.2	–	–	–	–	11	–	–	–	100.0	72.5	–	73.6
Springfield township	126	7.9	3.2	–	–	–	25	8.0	8.0	8.0	60.0	80.2	–	78.6
Storden city	161	6.2	3.7	–	–	–	73	27.4	16.4	19.2	20.0	74.8	–	71.4
Storden township	161	8.1	4.3	5.6	1.9	5.6	25	12.0	12.0	–	46.2	80.4	–	79.1
Westbrook city	375	6.7	3.5	4.3	2.1	3.2	281	18.5	15.7	10.3	40.0	80.3	25.0	78.7
Westbrook township	157	1.3	–	4.5	–	4.5	64	9.4	6.3	6.3	–	72.3	–	71.3
Windom city	2 359	8.2	3.6	5.3	2.8	4.7	853	20.9	11.6	16.3	54.4	84.7	23.9	83.9
Crow Wing County	25 779	10.6	5.2	5.1	2.4	3.9	7 227	14.3	11.6	7.8	39.3	78.2	21.2	75.4
Baxter city	2 289	5.2	.7	5.9	.8	5.6	274	10.9	4.4	9.1	77.1	80.3	100.0	80.0
Bay Lake township	371	10.2	4.6	5.4	1.3	4.0	185	7.0	7.0	4.3	28.9	72.4	–	68.9
Brainerd city	6 754	12.3	5.3	4.6	2.6	3.1	2 236	21.4	18.1	11.0	46.1	82.9	31.0	79.6
Breezy Point city	263	12.5	4.6	5.3	3.0	5.3	77	5.2	2.6	2.6	51.5	76.5	37.5	74.5
Center township	292	2.7	.7	–	–	–	84	3.6	3.6	3.6	75.0	78.2	–	78.1
Crosby city	1 038	11.3	7.2	5.4	2.5	3.9	469	8.1	7.0	4.3	23.9	77.9	7.7	73.4
Crosslake city	589	6.6	3.6	1.0	–	1.0	350	6.6	5.4	4.6	30.8	67.1	–	64.7
Crow Wing township	556	10.8	4.0	4.5	4.5	2.0	43	30.2	20.9	23.3	63.3	81.9	52.0	81.2
Cuyuna city	111	11.7	.9	1.8	1.8	1.8	17	–	–	–	92.3	84.7	100.0	85.3

TIPSII [UPF] GPH527 CENSUS90 71582600 08/03/92 2:43 PM MACHINE: C DATA:CENSUS90S*PH5TIPSDA27. 07/31/92 15:34:18 TAPE: NONE FRAME: 100
TSF:CENSUS90*92. 07/31/92 15:35:47 UTF:CENSUS90*93. 07/31/92 15:35:47 META:CENSUS90S*PH5T7-827. 07/31/92 15:43:20

Table 7. **Disability Status: 1990**—Con.

[Data based on sample and subject to sampling variability, see text. For definitions of terms and meanings of symbols, see text]

State County County Subdivision Place	Civilian noninstitutionalized persons 16 to 64 years						Civilian noninstitutionalized persons 65 years and over				Percent in labor force of civilian noninstitutionalized persons 16 to 64 years with—			
		Percent with a work disability		Percent with a mobility or self-care limitation				Percent with a mobility or self-care limitation						
	Total	Total	Prevented from working	Total	Mobility limitation	Self-care limitation	Total	Total	Mobility limitation	Self-care limitation	A work disability	No work disability	A mobility limitation	No mobility limitation
Crow Wing County—Con.														
Daggett Brook township	288	12.5	6.9	2.4	2.4	1.7	45	20.0	20.0	13.3	33.3	78.6	–	74.7
Dean Lake township	45	–	–	–	–	–	10	–	–	–	–	73.3	–	73.3
Deerwood city	223	12.6	5.8	1.8	1.8	.9	182	9.9	9.9	1.1	42.9	74.9	–	72.1
Deerwood township	483	8.5	4.6	1.7	1.7	–	181	7.7	7.7	4.4	19.5	76.0	–	72.4
Emily city	340	16.8	11.5	4.1	4.1	1.8	145	13.8	13.8	6.9	28.1	62.5	14.3	58.6
Fairfield township	160	12.5	9.4	1.3	1.3	–	43	14.0	11.6	2.3	25.0	65.0	–	60.8
Fifty Lakes city	168	11.9	7.1	7.7	4.8	4.2	73	8.2	8.2	1.4	25.0	60.8	–	59.4
Fort Ripley city	82	–	–	–	–	–	2	100.0	–	100.0	–	87.8	–	87.8
Fort Ripley township	209	5.3	–	–	–	–	55	20.0	20.0	20.0	–	65.7	–	62.2
Gail Lake township	59	13.6	6.8	3.4	–	3.4	13	15.4	15.4	–	50.0	90.2	–	84.7
Garrison city	80	6.3	5.0	3.8	3.8	3.8	37	10.8	10.8	2.7	20.0	57.3	–	57.1
Garrison township	297	14.5	5.4	1.7	1.7	1.7	100	14.0	14.0	2.0	58.1	72.0	40.0	70.5
Ideal township	427	9.4	1.9	2.1	2.1	.7	154	5.8	5.8	1.3	47.5	72.1	33.3	70.6
Irondale township	579	9.8	5.0	2.1	1.7	1.0	151	7.9	7.9	2.0	38.6	77.8	–	75.2
Riverton city	76	1.3	–	–	–	–	11	18.2	18.2	–	100.0	69.3	–	69.7
Ironton city	307	16.6	8.1	2.6	2.6	1.6	121	8.3	8.3	4.1	31.4	81.3	25.0	74.2
Jenkins city	156	12.8	3.8	3.8	3.8	1.9	34	35.3	35.3	5.9	50.0	89.0	–	87.3
Jenkins township	159	5.0	3.8	–	–	–	71	9.9	9.9	7.0	25.0	66.2	–	64.2
Lake Edwards township	960	10.8	5.2	2.9	2.6	1.8	205	17.6	16.6	10.2	41.3	76.6	28.0	74.0
Little Pine township	45	11.1	6.7	–	–	–	13	15.4	15.4	7.7	40.0	67.5	–	64.4
Long Lake township	533	12.6	6.0	1.5	1.1	1.1	150	3.3	3.3	2.0	34.3	76.4	–	71.9
Manhattan Beach city	60	11.7	–	–	–	–	19	–	–	–	100.0	84.9	–	86.7
Maple Grove township	314	12.7	8.3	1.6	1.6	.6	68	4.4	4.4	4.4	20.0	78.5	–	72.2
Mission township	339	6.5	2.4	1.2	1.2	–	111	1.8	1.8	1.8	50.0	62.1	100.0	60.9
Nisswa city	861	3.3	1.5	7.2	–	7.2	227	15.9	6.6	11.0	46.4	79.2	–	78.2
Nokay Lake township	344	5.2	2.6	5.2	1.5	4.4	65	15.4	13.8	7.7	38.9	72.4	–	71.7
Oak Lawn township	1 270	22.8	17.3	16.1	14.8	10.7	155	17.4	14.2	11.0	19.7	80.2	8.5	76.4
Pelican township	148	4.1	2.7	–	–	–	50	–	–	–	33.3	76.8	–	75.0
Pequot Lakes city	461	13.2	5.0	1.1	1.1	.7	216	13.9	13.9	6.5	49.2	80.3	40.0	76.5
Perry Lake township	113	8.0	6.2	1.8	1.8	–	20	15.0	15.0	–	–	55.8	–	52.3
Platte Lake township	156	6.4	2.6	1.3	1.3	1.3	32	9.4	9.4	–	40.0	74.0	–	72.7
Rabbit Lake township	111	11.7	7.2	–	–	–	40	10.0	10.0	10.0	15.4	63.3	–	57.7
Roosevelt township	220	14.5	5.9	2.3	2.3	–	60	–	–	–	21.9	70.2	–	64.7
Ross Lake township	64	18.8	9.4	6.3	6.3	6.3	34	5.9	5.9	5.9	16.7	32.7	–	31.7
St. Mathias township	278	10.1	9.4	4.0	4.0	2.9	54	16.7	16.7	7.4	7.1	64.0	–	60.7
Sibley township	375	9.1	3.7	–	–	–	138	11.6	10.1	7.2	44.1	80.6	–	77.3
Timothy township	73	8.2	2.7	–	–	–	17	–	–	–	33.3	77.6	–	74.0
Trommald city	43	20.9	7.0	–	–	–	7	14.3	14.3	–	44.4	64.7	–	60.5
West Crow Wing unorg.	2 551	8.2	4.5	11.6	.9	11.2	358	21.8	5.6	16.5	33.2	81.6	13.0	78.3
Wolford township	135	6.7	3.0	1.5	–	1.5	36	25.0	25.0	11.1	33.3	77.0	–	74.1
Dakota County	182 332	5.4	1.5	2.2	1.0	1.6	16 213	16.3	12.4	8.9	64.5	87.5	37.0	86.8
Apple Valley city	22 740	4.7	1.0	1.8	.9	1.3	712	14.7	13.9	7.0	70.3	87.4	49.5	86.9
Burnsville city	36 179	5.0	1.3	2.2	1.0	1.4	1 828	17.0	15.7	11.5	66.1	88.1	30.0	87.6
Castle Rock township	918	4.9	2.1	4.2	2.2	3.3	100	16.0	12.0	14.0	48.9	82.6	40.0	81.8
Coates city	118	7.6	–	–	–	–	10	–	–	–	66.7	88.1	–	86.4
Douglas township	367	4.1	1.1	1.1	1.1	–	57	14.0	10.5	10.5	73.3	79.5	50.0	79.6
Eagan city	33 198	4.1	1.0	2.1	.9	1.5	927	23.4	19.6	10.5	70.0	90.3	47.1	89.9
Empire township	847	3.7	1.4	1.1	.5	.9	81	11.1	11.1	4.9	58.1	84.4	25.0	83.7
Eureka township	917	4.5	.9	2.5	.3	2.4	109	18.3	12.8	13.8	75.6	87.3	–	87.1
Farmington city	3 616	6.8	1.2	1.2	.6	.7	523	15.3	12.2	7.5	70.6	87.7	14.3	87.0
Greenvale township	435	4.8	.5	1.8	.9	1.4	91	18.7	12.1	9.9	90.5	88.2	50.0	88.6
Hampton city	218	5.0	1.8	2.8	.9	2.8	22	40.9	27.3	40.9	45.5	79.7	–	78.7
Hampton township	551	4.9	1.5	1.8	.4	1.5	41	4.9	4.9	–	59.3	81.5	–	80.7
Hastings city (pt.)	9 660	8.2	3.1	2.5	1.5	1.8	1 267	16.8	12.4	8.2	52.7	86.8	16.1	85.1
Inver Grove Heights city	15 100	6.5	1.8	2.0	1.0	1.4	1 060	11.1	5.3	8.0	63.1	87.8	31.5	86.7
Lakeville city	16 114	5.1	1.0	2.1	.8	1.7	585	17.1	13.8	3.2	73.0	88.3	48.1	87.9
Lilydale city	312	4.2	1.6	1.9	1.9	.6	217	12.4	9.7	4.1	61.5	87.3	33.3	87.3
Marshan township	831	3.6	.5	3.6	1.0	3.4	68	8.8	5.9	5.9	73.3	83.6	100.0	83.1
Mendota city	41	2.4	2.4	–	–	–	13	23.1	23.1	23.1	–	60.0	–	58.5
Mendota Heights city	6 042	3.9	1.1	2.0	1.3	1.5	1 126	10.9	8.2	4.6	53.0	80.7	33.8	80.2
Miesville city	82	4.9	–	1.2	–	1.2	23	–	–	–	100.0	93.6	–	93.9
New Trier city	82	11.0	–	–	–	–	3	–	–	–	44.4	84.9	–	80.5
Nininger township	523	4.4	1.5	2.7	1.5	1.1	46	17.4	17.4	–	65.2	86.6	–	87.0
Northfield city (pt.)	84	4.8	2.4	–	–	–	23	–	–	–	–	91.3	–	86.9
Randolph city	189	4.8	1.6	2.1	2.1	.5	40	22.5	22.5	15.0	66.7	89.4	75.0	88.6
Randolph township	314	7.0	1.3	1.6	.6	1.6	34	14.7	14.7	5.9	81.8	82.9	100.0	82.7
Ravenna township	1 262	5.4	1.5	.7	.2	.7	49	22.4	22.4	4.1	64.7	83.3	66.7	82.4
Rosemount city	5 555	6.8	2.1	1.7	1.2	1.3	351	10.3	8.0	8.3	66.1	89.8	10.3	89.1
Sciota township	153	7.2	1.3	–	–	–	15	26.7	26.7	13.3	81.8	89.4	–	88.9
South St. Paul city	12 590	7.3	2.5	3.2	1.8	2.2	2 798	19.4	13.8	12.9	56.1	84.9	47.5	83.5
Sunfish Lake city	298	1.3	.7	–	–	–	46	17.4	8.7	13.0	–	72.1	–	71.1
Vermillion city	307	2.9	1.3	1.3	.7	.7	50	22.0	8.0	18.0	55.6	85.9	100.0	84.9
Vermillion township	729	6.0	.7	2.5	.5	2.2	78	15.4	7.7	12.8	65.9	82.8	–	82.2
Waterford township	263	6.8	3.0	2.3	.8	2.3	79	17.7	13.9	7.6	55.6	85.3	–	83.9
West St. Paul city	11 697	6.9	2.4	2.9	1.0	2.1	3 741	16.1	11.6	7.6	59.3	85.3	31.6	84.0
Dodge County	9 171	6.7	2.5	2.7	1.4	2.1	1 912	17.5	13.5	10.7	55.8	87.7	42.4	86.2
Ashland township	241	2.9	–	2.1	2.1	–	33	12.1	9.1	3.0	100.0	85.9	100.0	86.0
Blooming Prairie city (pt.)	–	–	–	–	–	–	–	–	–	–	–	–	–	–
Canisteo township	400	5.3	1.8	5.3	2.3	3.8	47	14.9	14.9	14.9	47.6	88.4	22.2	87.7
Claremont city	316	7.3	4.1	5.1	2.8	4.4	83	19.3	16.9	14.5	43.5	85.0	22.2	83.7
Claremont township	275	1.8	.4	1.5	–	1.5	37	10.8	2.7	10.8	80.0	82.6	–	82.5
Concord township	330	9.1	2.7	6.1	2.4	4.2	97	15.5	11.3	13.4	63.3	88.0	75.0	86.0
Dodge Center city	1 125	9.7	5.0	2.6	1.7	1.8	282	14.9	12.1	8.5	44.0	86.4	36.8	83.1
Ellington township	174	12.6	2.9	2.3	1.1	2.3	41	22.0	17.1	22.0	77.3	76.3	–	77.3
Hayfield city	656	4.7	2.0	1.8	.6	1.8	222	22.5	12.6	14.4	58.1	85.8	–	85.0
Hayfield township	210	5.2	2.4	2.4	1.0	1.4	47	10.6	–	10.6	54.5	86.9	–	86.1
Kasson city	2 053	6.6	2.7	2.7	1.7	2.1	387	19.9	16.5	8.3	51.1	92.7	45.7	90.7
Mantorville city	510	6.7	2.0	3.1	1.2	2.7	109	15.6	13.8	7.3	61.8	89.5	66.7	87.9
Mantorville township	738	4.5	.8	1.1	.8	1.1	75	14.7	12.0	12.0	66.7	85.0	83.3	84.2
Milton township	412	2.9	.5	.5	–	.5	57	17.5	17.5	7.0	83.3	85.8	–	85.7
Ripley township	125	20.0	6.4	4.0	4.0	–	30	13.3	13.3	13.3	60.0	83.0	40.0	80.0
Vernon township	367	7.6	2.2	.5	.5	.5	70	24.3	14.3	15.7	71.4	90.6	–	89.6
Wasioja township	523	5.5	1.9	2.3	.4	1.9	89	18.0	15.7	13.5	51.7	89.7	–	87.9
West Concord city	487	8.8	2.7	3.5	1.8	2.7	142	16.9	14.1	9.9	60.5	86.0	44.4	84.5
Westfield township	229	5.7	3.1	6.6	.9	6.6	64	10.9	10.9	4.7	30.8	79.6	–	77.5

TIPSII [UPF] GPH527 CENSUS90 71582600 08/03/92 2:43 PM MACHINE: C DATA:CENSUS90S*PH5TIPSDA27. 07/31/92 15:34:18 TAPE: NONE FRAME: 101
TSF:CENSUS90*92. 07/31/92 15:35:47 UTF:CENSUS90*93. 07/31/92 15:35:47 META:CENSUS90S*PH5T7-827. 07/31/92 15:43:20

Table 7. **Disability Status: 1990**—Con.

[Data based on sample and subject to sampling variability, see text. For definitions of terms and meanings of symbols, see text]

State County County Subdivision Place	Civilian noninstitutionalized persons 16 to 64 years						Civilian noninstitutionalized persons 65 years and over				Percent in labor force of civilian noninstitutionalized persons 16 to 64 years with—			
		Percent with a work disability		Percent with a mobility or self-care limitation				Percent with a mobility or self-care limitation						
	Total	Total	Prevented from working	Total	Mobility limitation	Self-care limitation	Total	Total	Mobility limitation	Self-care limitation	A work disability	No work disability	A mobility limitation	No mobility limitation
Douglas County	16 346	7.7	2.7	1.9	1.2	1.4	4 698	13.5	11.0	6.7	55.0	81.8	28.6	80.4
Alexandria city	4 312	7.7	2.1	2.8	1.6	2.4	1 706	19.8	14.0	11.4	66.7	83.0	47.8	82.3
Alexandria township	2 430	3.6	1.4	.8	.7	.5	430	10.0	8.8	5.6	54.5	80.1	–	79.7
Belle River township	222	9.0	4.5	.9	.9	.9	46	6.5	6.5	6.5	50.0	81.2	100.0	78.2
Brandon city	237	11.0	5.1	2.5	2.5	–	73	15.1	15.1	6.8	46.2	89.1	–	86.6
Brandon township	330	12.7	4.8	3.0	3.0	1.8	62	17.7	17.7	3.2	50.0	78.1	20.0	76.3
Carlos city	218	12.4	6.9	1.4	1.4	–	47	4.3	4.3	4.3	44.4	86.9	–	82.8
Carlos township	843	4.5	.9	.5	.5	–	231	10.0	9.1	4.3	60.5	82.6	50.0	81.8
Evansville city	243	7.8	.8	.8	–	.8	160	14.4	13.1	5.0	78.9	71.0	–	71.6
Evansville township	158	16.5	–	–	–	–	20	5.0	5.0	–	88.5	83.3	–	84.2
Forada city	82	7.3	–	–	–	–	31	16.1	16.1	–	100.0	90.8	–	91.5
Garfield city	120	9.2	5.0	–	–	–	25	16.0	16.0	8.0	45.5	87.2	–	83.3
Holmes City township	361	5.8	1.9	1.4	1.4	1.4	94	4.3	3.2	1.1	66.7	77.6	100.0	76.7
Hudson township	388	12.9	4.4	1.0	1.0	.3	85	11.8	11.8	7.1	38.0	84.6	25.0	79.2
Ida township	482	7.5	1.5	1.5	.4	1.5	94	7.4	7.4	–	55.6	82.7	–	81.0
Kensington city	148	9.5	5.4	2.7	2.7	1.4	81	13.6	13.6	11.1	14.3	84.3	–	79.9
La Grand township	2 034	5.0	2.5	1.7	.3	1.6	446	6.7	6.7	2.9	42.6	82.7	28.6	80.9
Lake Mary township	513	7.8	3.7	.6	.2	.4	95	2.1	2.1	2.1	47.5	82.0	–	79.5
Leaf Valley township	266	10.5	5.3	1.5	1.5	.8	46	8.7	8.7	–	42.9	72.7	–	70.6
Lund township	190	14.7	6.8	–	–	–	56	3.6	–	3.6	42.9	74.7	–	70.0
Millerville city	57	3.5	3.5	–	–	–	39	–	–	–	–	100.0	–	96.5
Millerville township	176	14.8	5.7	1.7	1.7	–	44	29.5	29.5	4.5	53.8	82.0	–	79.2
Miltona city	101	14.9	7.9	4.0	4.0	–	38	18.4	18.4	13.2	46.7	90.7	50.0	85.6
Miltona township	437	13.0	5.7	1.4	1.4	.7	104	9.6	9.6	1.9	43.9	75.5	–	72.4
Moe township	300	10.3	5.0	1.3	1.3	.7	88	11.4	11.4	4.5	51.6	82.2	–	80.1
Nelson city	115	13.9	6.1	1.7	–	1.7	22	–	–	–	31.3	87.9	–	80.0
Orange township	198	9.1	1.5	2.5	1.5	2.5	27	–	–	–	61.1	82.8	–	82.1
Osakis city (pt.)	548	11.7	5.1	8.0	6.2	6.0	334	12.9	11.4	3.9	40.6	83.3	17.6	82.3
Osakis township	352	4.3	1.1	1.7	.6	1.7	48	10.4	8.3	6.3	60.0	78.6	–	78.3
Solem township	149	14.8	1.3	1.3	–	1.3	29	6.9	6.9	6.9	77.3	83.5	–	82.6
Spruce Hill township	221	9.0	4.5	1.8	1.8	–	46	8.7	8.7	–	50.0	84.6	–	82.9
Urness township	115	18.3	5.2	1.7	1.7	–	51	7.8	7.8	3.9	71.4	75.5	100.0	74.3
Faribault County	9 213	7.7	3.1	2.8	1.2	2.1	3 388	15.7	11.5	8.5	51.7	80.0	37.7	78.3
Barber township	188	4.8	–	7.4	2.1	6.9	20	10.0	–	10.0	88.9	80.4	75.0	81.0
Blue Earth city	1 945	8.0	3.2	.8	.6	.6	780	13.3	11.3	6.5	50.3	84.8	83.3	82.0
Blue Earth City township	286	10.5	4.9	7.3	4.9	3.1	74	16.2	16.2	8.1	46.7	78.5	28.6	77.6
Bricelyn city	238	7.1	4.2	3.8	2.9	.8	113	15.0	13.3	3.5	41.2	82.8	28.6	81.4
Brush Creek township	131	5.3	3.8	3.8	3.8	2.3	44	6.8	4.5	6.8	–	71.0	–	69.8
Clark township	255	4.3	2.0	2.0	2.0	–	40	10.0	–	10.0	36.4	73.0	–	72.8
Delavan city	145	13.8	4.1	5.5	1.4	4.1	55	16.4	12.7	7.3	60.0	73.6	–	72.7
Delavan township	131	12.2	.8	1.5	–	1.5	52	13.5	9.6	9.6	93.8	70.4	–	73.3
Dunbar township	231	1.3	–	1.3	–	1.3	47	4.3	4.3	4.3	100.0	75.4	–	75.8
Easton city	124	1.6	1.6	1.6	–	1.6	49	10.2	–	10.2	–	82.0	–	80.6
Elmore city	389	11.8	5.7	1.5	1.5	.5	170	17.1	11.2	10.6	47.8	87.2	–	83.8
Elmore township	161	8.1	3.1	2.5	2.5	2.5	28	14.3	14.3	–	61.5	71.6	50.0	71.3
Emerald township	171	3.5	–	1.2	1.2	–	26	–	–	–	66.7	87.3	100.0	86.4
Foster township	187	10.2	1.1	3.7	3.7	1.6	43	16.3	11.6	16.3	52.6	72.6	42.9	71.7
Frost city	101	9.9	5.0	4.0	2.0	2.0	76	9.2	6.6	5.3	40.0	81.3	–	78.8
Jo Daviess township	190	4.2	3.2	7.9	2.1	6.8	49	20.4	16.3	8.2	25.0	76.4	–	75.8
Kiester city	316	9.2	3.8	.6	.6	.6	162	21.6	15.4	11.7	37.9	74.6	100.0	71.0
Kiester township	188	4.8	2.7	–	–	–	64	3.1	3.1	3.1	44.4	82.7	–	80.9
Lura township	149	–	–	4.7	–	4.7	28	21.4	17.9	3.6	–	64.4	–	64.4
Minnesota Lake city	335	6.3	.6	.6	–	.6	160	18.1	10.6	8.8	90.5	84.7	–	85.1
Minnesota Lake township	149	10.7	6.0	1.3	1.3	–	53	13.2	13.2	3.8	43.8	81.2	–	78.2
Pilot Grove township	105	9.5	1.9	1.9	–	1.9	31	6.5	6.5	–	60.0	76.8	–	75.2
Prescott township	153	9.2	2.6	1.3	–	1.3	28	7.1	7.1	–	71.4	86.3	–	85.0
Rome township	145	8.3	–	7.6	2.1	7.6	27	29.6	22.2	11.1	100.0	78.9	100.0	80.3
Seely township	131	6.9	1.5	6.1	–	6.1	41	14.6	14.6	–	44.4	78.7	–	76.3
Verona township	275	4.4	2.2	3.6	2.2	2.2	81	12.3	9.9	7.4	50.0	81.4	100.0	79.6
Walnut Lake township	185	1.1	–	4.3	–	4.3	29	6.9	6.9	–	100.0	73.2	–	73.5
Walters city	56	8.9	3.6	–	–	–	9	22.2	22.2	–	60.0	74.5	–	73.2
Wells city	1 268	9.1	4.0	3.9	1.3	3.3	576	20.0	13.4	12.5	48.3	81.5	23.5	79.2
Winnebago city	745	10.1	5.2	3.8	1.3	3.5	396	20.5	13.9	11.9	41.3	77.5	20.0	74.6
Winnebago City township	140	4.3	1.4	–	–	–	37	5.4	5.4	5.4	66.7	70.9	–	70.7
Fillmore County	11 422	7.6	3.0	3.1	1.5	2.3	3 746	19.2	14.9	11.4	52.8	83.6	34.5	82.0
Amherst township	217	8.8	2.8	2.8	1.8	.9	54	–	–	–	57.9	80.8	–	80.3
Arendahl township	195	8.7	1.0	1.0	1.0	–	42	19.0	19.0	4.8	52.9	78.7	–	77.2
Beaver township	112	3.6	–	1.8	1.8	1.8	48	8.3	8.3	–	100.0	89.8	100.0	90.0
Bloomfield township	240	8.8	2.1	2.5	2.5	.8	62	9.7	9.7	6.5	66.7	77.6	66.7	76.9
Bristol township	212	7.1	3.3	2.8	1.4	1.4	74	28.4	18.9	21.6	33.3	86.8	100.0	82.8
Canton city	211	6.6	4.7	2.8	.9	1.9	80	22.5	17.5	7.5	14.3	81.7	–	78.0
Canton township	320	3.8	.3	4.4	1.3	3.8	57	28.1	28.1	14.0	75.0	70.1	100.0	69.9
Carimona township	219	6.4	2.7	.9	.9	–	21	9.5	–	9.5	28.6	86.8	100.0	82.9
Carrolton township	211	9.0	1.9	3.8	–	3.8	20	10.0	10.0	10.0	78.9	79.7	–	79.6
Chatfield city (pt.)	660	5.5	1.7	2.0	.8	1.7	238	26.1	16.8	16.8	69.4	87.3	60.0	86.6
Chatfield township	314	5.7	2.9	2.2	1.6	1.3	40	5.0	5.0	–	38.9	88.2	–	86.7
Fillmore township	317	4.7	2.2	5.7	3.5	3.2	63	15.9	12.7	9.5	53.3	79.5	54.5	79.1
Forestville township	220	8.2	1.8	1.8	1.8	–	86	26.7	22.1	14.0	77.8	76.7	50.0	77.3
Fountain city	191	10.5	1.6	2.6	2.6	1.6	57	24.6	17.5	15.8	85.0	95.3	40.0	95.7
Fountain township	189	8.5	4.2	.5	.5	–	41	19.5	14.6	9.8	37.5	79.8	–	76.6
Harmony city	524	8.8	3.6	1.5	.4	1.1	291	17.5	14.1	8.9	47.8	84.7	100.0	81.4
Harmony township	250	6.8	.8	1.2	.8	1.2	54	14.8	14.8	3.7	76.5	78.1	100.0	77.8
Holt township	148	12.8	3.4	2.0	2.0	–	36	22.2	16.7	11.1	73.7	79.8	–	80.7
Jordan township	212	2.8	1.9	1.9	–	1.9	47	14.9	14.9	14.9	–	88.8	–	86.3
Lanesboro city	463	5.8	2.2	2.6	1.1	1.5	240	25.0	17.9	15.8	48.1	81.2	–	80.1
Mabel city	327	5.8	2.4	4.3	1.8	3.1	206	14.6	9.7	7.3	57.9	79.5	33.3	79.1
Newburg township	277	13.4	4.3	1.8	.4	1.8	73	12.3	12.3	9.6	64.9	82.5	100.0	80.1
Norway township	170	11.8	2.9	4.1	1.2	2.9	48	20.8	20.8	8.3	75.0	86.7	100.0	85.1
Ostrander city	86	8.1	2.3	–	–	–	77	13.0	13.0	7.8	71.4	86.1	–	84.9
Peterson city	123	7.3	4.9	1.6	–	1.6	70	25.7	25.7	18.6	33.3	83.3	–	79.7
Pilot Mound township	193	10.9	4.7	4.7	4.7	4.7	49	16.3	16.3	4.1	52.4	83.7	33.3	82.6
Preble township	151	6.6	5.3	5.3	4.0	2.6	36	16.7	8.3	16.7	20.0	85.1	–	84.1
Preston city	843	8.5	5.7	4.2	2.7	3.9	260	15.4	12.3	12.3	25.0	84.4	–	81.6
Preston township	165	7.9	–	6.1	2.4	4.8	26	7.7	7.7	–	84.6	78.3	100.0	78.3
Rushford city	791	6.1	2.3	1.5	.5	1.0	338	17.8	14.2	9.2	62.5	88.8	–	87.7

TIPSII [UPF] GPH527 CENSUS90 71582600 08/03/92 2:43 PM MACHINE: C DATA:CENSUS90S*PH5TIPSDA27. 07/31/92 15:34:18 TAPE: NONE FRAME: 102
TSF:CENSUS90*92. 07/31/92 15:35:47 UTF:CENSUS90*93. 07/31/92 15:35:47 META:CENSUS90S*PH5T7-827. 07/31/92 15:43:20

Table 7. **Disability Status: 1990**—Con.

[Data based on sample and subject to sampling variability, see text. For definitions of terms and meanings of symbols, see text]

State County County Subdivision Place	Civilian noninstitutionalized persons 16 to 64 years						Civilian noninstitutionalized persons 65 years and over				Percent in labor force of civilian noninstitutionalized persons 16 to 64 years with—			
		Percent with a work disability		Percent with a mobility or self-care limitation				Percent with a mobility or self-care limitation						
	Total	Total	Prevented from working	Total	Mobility limitation	Self-care limitation	Total	Total	Mobility limitation	Self-care limitation	A work disability	No work disability	A mobility limitation	No mobility limitation
Fillmore County—Con.														
Rushford Village city	400	5.0	2.0	3.5	2.0	2.0	79	17.7	15.2	8.9	55.0	87.6	–	87.8
Spring Valley city	1 317	8.5	3.6	3.9	1.4	3.0	505	22.4	15.0	15.2	50.0	85.0	21.1	82.9
Spring Valley township	372	8.9	5.1	7.3	2.4	7.3	65	21.5	18.5	15.4	39.4	80.8	44.4	78.0
Sumner township	267	8.6	2.2	4.1	2.6	1.5	49	16.3	12.2	12.2	60.9	85.7	57.1	84.2
Whalan city	63	7.9	6.3	3.2	3.2	3.2	14	42.9	28.6	28.6	20.0	72.4	–	70.5
Wykoff city	239	8.4	3.8	2.1	.8	1.3	120	17.5	13.3	11.7	35.0	84.5	–	81.0
York township	213	10.3	3.3	7.5	1.9	5.6	80	23.8	21.3	7.5	54.5	81.7	100.0	78.5
Freeborn County	19 142	9.5	3.3	3.1	1.6	2.3	5 693	14.4	9.7	8.7	57.2	83.8	38.5	82.0
Albert Lea city	10 389	10.8	3.6	3.6	1.8	2.7	3 364	14.5	9.8	8.8	58.7	84.6	42.7	82.5
Albert Lea township	608	12.7	5.8	5.3	4.8	2.1	149	16.8	12.1	14.1	51.9	89.1	37.9	86.7
Alden city	319	6.0	1.6	2.5	.9	2.5	151	19.2	9.9	15.2	73.7	80.7	100.0	80.1
Alden township	231	4.8	2.2	–	–	–	35	5.7	5.7	–	54.5	83.6	–	82.3
Bancroft township	727	8.3	2.8	1.9	1.1	1.7	118	13.6	10.2	6.8	55.0	81.4	25.0	79.8
Bath township	274	8.0	2.2	2.6	.7	1.8	69	13.0	13.0	4.3	63.6	87.7	–	86.4
Carlston township	237	7.6	1.7	.8	.8	–	62	11.3	11.3	8.1	77.8	81.3	–	81.7
Clarks Grove city	388	10.1	4.1	1.3	1.3	1.3	99	8.1	6.1	4.0	48.7	79.4	–	77.3
Conger city	87	13.8	10.3	8.0	8.0	3.4	40	5.0	–	5.0	25.0	86.7	42.9	81.3
Emmons city	237	9.3	3.4	1.7	.8	.8	99	10.1	8.1	4.0	45.5	93.5	100.0	88.9
Freeborn city	171	12.3	5.8	6.4	3.5	5.3	51	19.6	15.7	3.9	33.3	91.3	33.3	86.1
Freeborn township	205	8.3	2.0	1.0	–	1.0	55	3.6	3.6	3.6	76.5	79.8	–	79.5
Freeman township	356	9.3	2.2	3.4	1.7	2.2	75	10.7	8.0	4.0	63.6	75.9	66.7	74.9
Geneva city	247	7.7	–	–	–	–	77	19.5	9.1	14.3	100.0	87.7	–	88.7
Geneva township	277	6.9	4.7	1.4	.7	.7	54	7.4	–	7.4	31.6	72.5	–	70.2
Glenville city	476	10.5	4.4	1.7	.4	1.7	116	19.8	13.8	11.2	44.0	85.0	–	81.0
Hartland city	158	3.2	3.2	–	–	–	59	18.6	18.6	8.5	–	83.0	–	80.4
Hartland township	172	7.0	5.8	2.9	1.2	2.9	56	5.4	1.8	5.4	–	75.6	–	71.2
Hayward city	132	1.5	–	1.5	1.5	–	64	26.6	12.5	18.8	100.0	83.8	100.0	83.8
Hayward township	277	4.7	1.1	4.7	1.1	3.6	64	15.6	12.5	12.5	61.5	80.3	–	80.3
Hollandale city	136	13.2	3.7	3.7	2.2	3.7	82	20.7	14.6	8.5	72.2	85.6	–	85.7
London township	237	3.4	2.5	.8	–	.8	56	12.5	12.5	–	25.0	80.8	–	78.9
Manchester city	34	11.8	5.9	14.7	5.9	14.7	16	25.0	12.5	25.0	50.0	93.3	–	93.8
Manchester township	291	3.8	1.0	2.1	1.0	1.0	68	17.6	14.7	5.9	72.7	81.8	–	82.3
Mansfield township	194	3.6	2.6	1.0	–	1.0	48	12.5	8.3	4.2	28.6	79.7	–	77.8
Moscow township	351	10.3	3.7	6.3	2.8	4.3	118	11.9	4.2	11.9	58.3	80.0	20.0	79.5
Myrtle city	37	13.5	2.7	–	–	–	20	20.0	10.0	10.0	80.0	71.9	–	73.0
Newry township	291	5.5	.3	3.4	.7	2.7	58	19.0	13.8	12.1	56.3	80.7	–	79.9
Nunda township	203	5.9	–	–	–	–	80	13.8	8.8	10.0	100.0	85.3	–	86.2
Oakland township	271	8.5	3.3	1.8	1.8	.7	48	14.6	14.6	6.3	60.9	84.3	100.0	82.0
Pickerel Lake township	461	7.8	4.1	3.3	1.3	2.8	75	18.7	13.3	10.7	41.7	90.4	–	87.7
Riceland township	311	4.8	1.0	1.9	1.3	1.9	53	11.3	3.8	11.3	66.7	79.7	–	80.1
Shell Rock township	263	6.1	3.0	2.3	1.5	1.5	94	3.2	3.2	–	37.5	83.8	50.0	81.5
Twin Lakes city	94	4.3	–	–	–	–	20	10.0	10.0	–	100.0	83.3	–	84.0
Goodhue County	23 543	7.9	2.3	3.3	1.6	2.6	5 775	18.5	12.7	11.1	61.1	85.2	40.0	84.0
Bellechester city (pt.)	90	8.9	2.2	1.1	–	1.1	14	–	–	–	75.0	93.9	–	92.2
Belle Creek township	228	8.8	3.9	2.6	–	2.6	47	23.4	6.4	17.0	45.0	79.8	–	76.8
Belvidere township	309	11.3	4.5	7.1	4.2	3.6	49	8.2	4.1	8.2	48.6	81.4	30.8	79.7
Cannon Falls city	1 782	7.7	2.4	3.9	1.6	3.5	493	22.9	14.4	14.8	59.1	86.3	27.6	85.1
Cannon Falls township	858	6.9	3.1	2.6	1.0	1.9	91	14.3	5.5	8.8	45.8	85.1	–	83.3
Cherry Grove township	231	4.8	1.3	5.6	3.9	3.0	63	15.9	12.7	6.3	72.7	83.2	33.3	84.7
Dennison city (pt.)	81	4.9	4.9	2.5	2.5	–	26	23.1	23.1	7.7	–	88.3	–	86.1
Featherstone township	484	4.5	.4	.2	–	.2	77	10.4	6.5	10.4	90.9	85.5	–	85.7
Florence township	742	8.0	3.2	2.7	1.9	2.0	159	11.3	8.2	6.3	45.8	83.5	14.3	81.7
Goodhue city	280	3.2	.7	1.4	–	1.4	113	18.6	14.2	16.8	77.8	78.2	–	78.2
Goodhue township	414	8.0	2.9	3.4	1.4	2.4	49	28.6	22.4	12.2	39.4	84.5	–	82.1
Hay Creek township	422	9.0	1.4	3.8	.9	2.8	60	11.7	5.0	11.7	73.7	83.3	50.0	82.8
Holden township	256	5.1	1.2	2.7	2.0	1.6	60	16.7	6.7	10.0	61.5	86.4	40.0	86.1
Kenyon city	809	7.3	2.7	1.7	.6	1.1	349	17.8	13.8	10.6	52.5	86.3	–	84.3
Kenyon township	289	4.5	1.4	2.4	–	2.4	24	12.5	8.3	4.2	69.2	84.8	–	84.1
Lake City city (pt.)	175	12.6	4.0	–	–	–	144	25.7	11.1	14.6	68.2	67.3	–	67.4
Leon township	568	6.7	2.1	1.6	1.2	1.2	77	29.9	23.4	14.3	63.2	84.3	42.9	83.4
Minneola township	355	10.4	4.2	.6	.6	.6	66	15.2	10.6	9.1	59.5	83.0	–	81.0
Pine Island city (pt.)	1 172	6.8	1.1	2.6	.8	2.6	297	22.9	14.5	15.2	67.5	85.7	55.6	84.7
Pine Island township	419	8.1	2.4	2.9	2.1	1.2	63	12.7	12.7	6.3	47.1	82.6	–	81.5
Red Wing city	8 753	9.0	2.5	4.6	2.2	3.9	2 277	17.6	13.0	10.4	63.6	85.3	46.3	84.2
Roscoe township	395	4.8	1.5	1.8	1.8	.8	71	16.9	14.1	8.5	52.6	87.0	28.6	86.3
Stanton township	531	7.2	2.8	2.1	1.1	1.3	90	10.0	5.6	8.9	52.6	84.2	33.3	82.5
Vasa township	514	13.2	3.1	1.8	1.2	1.0	88	23.9	14.8	21.6	58.8	81.8	66.7	78.9
Wacouta township	237	7.6	3.4	–	–	–	53	11.3	7.5	3.8	55.6	88.1	–	85.7
Wanamingo city	458	10.3	3.1	8.5	5.0	5.0	165	18.8	11.5	9.1	66.0	85.9	65.2	84.8
Wanamingo township	301	4.3	3.0	2.0	.7	2.0	46	8.7	4.3	4.3	30.8	78.8	100.0	76.6
Warsaw township	340	7.6	1.2	–	–	–	58	15.5	15.5	5.2	76.9	89.2	–	88.2
Welch township	436	6.4	1.4	2.8	1.4	1.6	75	18.7	10.7	12.0	71.4	84.6	50.0	84.2
Zumbrota city	1 200	6.3	2.0	.8	.3	.6	483	21.9	15.1	11.6	68.4	91.1	50.0	89.8
Zumbrota township	414	3.1	.5	1.2	.7	.7	48	20.8	12.5	8.3	69.2	87.8	33.3	87.6
Grant County	3 295	10.6	4.6	1.9	1.9	1.0	1 314	10.4	9.7	5.9	47.4	83.4	12.9	80.9
Ashby city	201	8.0	2.0	–	–	–	136	16.9	14.0	13.2	75.0	92.4	–	91.0
Barrett city	138	13.0	9.4	6.5	6.5	–	106	17.9	17.9	4.7	27.8	82.5	–	80.6
Delaware township	86	4.7	–	–	–	–	8	25.0	25.0	–	100.0	75.6	–	76.7
Elbow Lake city	580	10.0	5.7	1.2	1.2	.5	314	8.3	8.0	4.8	36.2	85.6	–	81.7
Elbow Lake township	104	6.7	1.9	1.9	1.9	–	23	13.0	13.0	13.0	71.4	93.8	–	94.1
Elk Lake township	162	4.3	1.2	–	–	–	47	10.6	10.6	6.4	71.4	74.8	–	74.7
Erdahl township	186	10.8	5.9	–	–	–	39	–	–	–	30.0	87.3	–	81.2
Gorton township	48	4.2	–	–	–	–	11	–	–	–	–	71.7	–	68.8
Herman city	247	11.7	2.4	–	–	–	127	10.2	10.2	1.6	79.3	83.9	–	83.4
Hoffman city	294	16.7	9.9	9.5	9.5	6.8	158	15.8	15.2	7.6	32.7	74.3	28.6	71.4
Land township	129	15.5	7.0	3.9	3.9	–	37	–	–	–	45.0	76.1	–	74.2
Lawrence township	75	24.0	9.3	–	–	–	17	11.8	11.8	11.8	50.0	84.2	–	76.0
Lien township	83	6.0	6.0	3.6	3.6	3.6	20	–	–	–	–	82.1	–	80.0
Logan township	75	21.3	10.7	5.3	5.3	2.7	25	12.0	12.0	12.0	31.3	76.3	–	70.4
Macsville township	99	8.1	–	–	–	–	10	–	–	–	100.0	85.7	–	86.9
Norcross city	54	13.0	7.4	–	–	–	17	5.9	5.9	5.9	–	87.2	–	75.9
North Ottawa township	61	8.2	4.9	3.3	–	3.3	2	–	–	–	40.0	75.0	–	72.1
Pelican Lake township	210	10.5	2.4	1.0	1.0	1.0	60	3.3	3.3	3.3	77.3	83.5	–	83.7
Pomme de Terre township	96	18.8	6.3	–	–	–	21	9.5	9.5	9.5	38.9	89.7	–	80.2
Roseville township	103	8.7	–	–	–	–	8	–	–	–	77.8	94.7	–	93.2
Sanford township	84	8.3	6.0	2.4	2.4	2.4	60	8.3	3.3	8.3	–	89.6	–	84.1

TIPSII [UPF] GPH527 CENSUS90 71582600 08/03/92 2:43 PM MACHINE: C DATA:CENSUS90S*PH5TIPSDA27. 07/31/92 15:34:18 TAPE: NONE FRAME: 103
TSF:CENSUS90*92. 07/31/92 15:35:47 UTF:CENSUS90*93. 07/31/92 15:35:47 META:CENSUS90S*PH5T7-827. 07/31/92 15:43:20

Table 7. **Disability Status: 1990**—Con.

[Data based on sample and subject to sampling variability, see text. For definitions of terms and meanings of symbols, see text]

State County County Subdivision Place	Civilian noninstitutionalized persons 16 to 64 years						Civilian noninstitutionalized persons 65 years and over				Percent in labor force of civilian noninstitutionalized persons 16 to 64 years with—			
		Percent with a work disability		Percent with a mobility or self-care limitation				Percent with a mobility or self-care limitation						
	Total	Total	Prevented from working	Total	Mobility limitation	Self-care limitation	Total	Total	Mobility limitation	Self-care limitation	A work disability	No work disability	A mobility limitation	No mobility limitation
Grant County—Con.														
Stony Brook township	104	–	–	–	–	–	23	8.7	8.7	–	–	78.8	–	78.8
Wendell city	76	6.6	–	–	–	–	45	8.9	8.9	8.9	100.0	83.1	–	84.2
Hennepin County	695 722	7.1	2.4	2.8	1.4	2.0	106 902	18.7	14.1	10.4	56.9	86.0	34.3	84.7
Bloomington city	60 933	5.9	1.6	2.0	1.3	1.4	8 057	16.1	12.4	9.4	63.6	86.7	40.9	85.9
Brooklyn Center city	19 183	8.1	2.6	2.6	1.4	1.9	3 462	16.6	11.8	9.8	59.0	84.0	36.3	82.6
Brooklyn Park city	39 052	5.8	1.5	2.4	1.1	1.8	1 870	18.3	14.8	11.1	65.0	88.5	50.4	87.6
Champlin city	10 967	5.2	1.2	1.5	.6	1.1	440	17.5	17.5	8.0	61.8	89.6	19.1	88.6
Chanhassen city (pt.)	–	–	–	–	–	–	–	–	–	–	–	–	–	–
Corcoran city	3 298	5.2	.4	.9	–	.9	168	20.2	20.2	10.7	83.7	85.6	–	85.5
Crystal city	16 018	7.7	2.5	2.8	1.3	2.0	2 790	19.5	13.9	11.0	57.7	88.2	28.4	86.6
Dayton city (pt.)	2 946	6.7	.7	.8	.4	.4	163	24.5	24.5	7.4	82.8	87.9	100.0	87.5
Deephaven city	2 433	3.9	.7	1.7	.1	1.6	339	13.0	10.6	5.3	55.2	79.2	100.0	78.2
Eden Prairie city	27 370	4.0	.8	1.8	.7	1.3	1 146	14.0	11.3	5.9	73.0	88.2	44.4	87.9
Edina city	28 485	3.7	1.1	1.4	.7	1.0	9 031	14.9	11.1	8.1	60.8	80.2	41.3	79.7
Excelsior city	1 612	7.1	2.1	2.2	1.1	1.1	397	10.8	10.8	6.3	61.7	90.9	–	89.8
Fort Snelling unorg.	11	–	–	–	–	–	–	–	–	–	–	100.0	–	100.0
Golden Valley city	13 417	6.5	1.8	2.5	1.3	1.7	3 132	12.2	8.8	6.1	62.4	85.5	20.8	84.8
Greenfield city	943	4.6	1.3	2.5	1.1	2.3	93	29.0	16.1	21.5	67.4	86.7	40.0	86.3
Greenwood city	455	3.1	1.1	1.1	.7	1.1	44	9.1	9.1	9.1	50.0	84.1	–	83.6
Hanover city (pt.)	152	1.3	–	–	–	–	35	28.6	20.0	14.3	–	93.3	–	92.1
Hassan township	1 317	5.1	1.1	1.5	.8	.7	85	9.4	9.4	4.7	56.7	87.1	63.6	85.8
Hopkins city	11 297	5.8	1.8	2.6	1.6	1.3	2 293	23.6	18.9	11.3	63.4	91.0	43.8	90.1
Independence city	1 911	5.0	.6	1.4	.1	1.4	202	17.3	9.4	11.9	83.2	87.1	–	87.0
Long Lake city	1 326	5.1	1.2	1.4	1.1	.8	137	17.5	11.7	10.2	61.2	88.9	28.6	88.1
Loretto city	261	7.3	4.6	9.2	1.1	9.2	43	30.2	23.3	11.6	36.8	88.0	–	85.3
Maple Grove city	25 694	4.5	.9	1.4	.6	1.1	830	20.0	15.4	13.1	73.5	90.2	31.2	89.8
Maple Plain city	1 227	6.2	1.4	1.7	.6	1.3	163	25.2	22.7	9.2	69.7	90.3	–	89.5
Medicine Lake city	280	3.2	.4	1.8	.4	1.4	41	–	–	–	66.7	93.0	–	92.5
Medina city	2 105	5.0	.6	3.2	2.0	2.1	187	9.6	9.6	2.1	75.5	81.9	55.8	82.1
Minneapolis city	249 436	9.8	4.1	4.2	2.2	3.0	42 943	22.3	16.6	12.6	49.3	84.3	31.0	81.9
Minnetonka city	33 016	4.2	1.1	1.9	1.0	1.4	4 427	13.8	11.7	7.0	64.5	86.1	44.3	85.6
Minnetonka Beach city	384	4.4	–	–	–	–	40	7.5	7.5	7.5	100.0	73.0	–	74.2
Minnetrista city	2 373	5.4	1.0	1.9	.8	1.9	247	13.0	7.7	7.3	73.4	83.7	66.7	83.3
Mound city	6 512	6.9	1.4	1.6	1.2	.8	775	20.9	13.5	12.1	75.9	90.7	44.9	90.3
New Hope city	14 499	7.2	2.6	3.0	1.7	2.1	2 101	28.7	23.3	13.9	56.4	88.9	30.5	87.5
Orono city	4 966	3.9	.5	2.5	.5	2.3	618	14.2	12.8	7.1	75.3	78.8	73.9	78.7
Osseo city	1 611	7.3	1.9	2.8	1.5	1.7	297	15.5	11.1	7.7	63.2	87.6	58.3	86.2
Plymouth city	35 147	4.0	.9	1.6	.8	1.0	2 408	13.5	10.3	8.9	64.5	86.9	37.5	86.5
Richfield city	23 524	6.3	1.8	2.2	1.0	1.6	5 918	13.8	9.8	7.8	63.2	88.1	31.0	87.0
Robbinsdale city	8 546	8.4	2.6	3.3	2.0	2.2	2 783	17.0	13.7	6.4	59.0	89.0	36.3	87.5
Rockford city (pt.)	304	10.2	2.6	4.6	1.3	3.9	2	–	–	–	74.2	96.7	100.0	94.3
Rogers city	469	7.0	1.9	2.1	1.1	1.7	53	3.8	3.8	–	60.6	87.2	60.0	85.6
St. Anthony city (pt.)	3 255	5.9	2.1	2.2	1.4	1.6	1 188	15.5	10.0	12.6	52.6	83.1	13.6	82.2
St. Bonifacius city	745	7.5	2.3	3.1	1.6	2.4	86	27.9	20.9	19.8	55.4	85.5	16.7	84.3
St. Louis Park city	29 556	6.3	1.5	2.1	1.0	1.7	6 465	15.5	12.0	8.3	66.8	89.9	30.2	89.1
Shorewood city	3 915	4.2	.5	.8	.5	.4	322	14.9	9.3	7.5	76.8	81.7	38.1	81.7
Spring Park city	928	6.9	2.2	2.3	1.6	.9	253	24.9	17.8	16.6	62.5	90.2	13.3	89.5
Tonka Bay city	1 020	4.1	.9	3.6	.3	3.3	136	14.7	9.6	8.8	57.1	81.7	33.3	80.8
Wayzata city	2 509	4.4	.9	1.7	1.1	1.1	614	23.8	12.5	16.6	74.8	80.6	57.1	80.6
Woodland city	314	–	–	–	–	–	78	11.5	6.4	11.5	–	70.7	–	70.7
Houston County	10 739	7.0	2.6	3.2	1.4	2.3	2 676	19.7	14.5	12.0	54.1	86.1	42.5	84.4
Black Hammer township	185	10.8	5.4	8.6	3.8	4.9	23	34.8	13.0	34.8	40.0	84.8	–	83.1
Brownsville city	264	7.2	2.3	1.1	–	1.1	56	37.5	21.4	25.0	68.4	82.4	–	81.4
Brownsville township	250	8.0	4.0	5.2	.4	4.8	53	24.5	24.5	7.5	45.0	87.4	–	84.3
Caledonia city	1 523	10.3	3.8	5.6	2.7	3.5	576	23.1	19.8	12.5	61.1	88.2	80.5	85.6
Caledonia township	299	8.0	2.0	1.0	.3	.7	67	9.0	3.0	9.0	41.7	85.5	–	82.2
Crooked Creek township	181	13.8	6.6	6.6	5.0	2.8	44	15.9	11.4	15.9	44.0	80.1	–	79.1
Eitzen city	124	4.8	1.6	–	–	–	62	22.6	9.7	12.9	66.7	84.7	–	83.9
Hokah city	358	8.4	3.4	2.8	.8	2.0	110	28.2	15.5	19.1	36.7	88.1	–	84.5
Hokah township	345	6.4	.6	2.3	–	2.3	41	14.6	14.6	7.3	72.7	75.9	–	75.7
Houston city	521	7.1	2.9	1.2	1.2	–	225	20.9	19.1	11.1	54.1	89.7	66.7	87.4
Houston township	242	3.7	1.2	2.9	–	2.9	72	9.7	9.7	–	66.7	82.8	–	82.2
Jefferson township	87	8.0	3.4	3.4	3.4	3.4	16	–	–	–	57.1	75.0	–	76.2
La Crescent city	2 639	5.0	2.1	2.3	.9	1.7	487	15.8	11.1	11.9	46.6	88.3	58.3	86.5
La Crescent township	935	5.8	1.8	3.7	2.5	3.4	120	2.5	–	2.5	53.7	87.6	47.8	86.6
Mayville township	252	6.7	2.4	1.6	.8	.8	30	20.0	13.3	6.7	52.9	78.7	–	77.6
Money Creek township	271	5.9	4.4	6.3	3.0	4.8	28	42.9	32.1	21.4	25.0	86.3	–	85.2
Mound Prairie township	337	4.5	2.4	3.6	2.4	2.4	53	26.4	22.6	7.5	46.7	86.3	–	86.6
Sheldon township	180	12.2	5.6	1.1	1.1	–	41	17.1	7.3	9.8	36.4	84.8	–	79.8
Spring Grove city	595	7.1	2.9	5.0	1.5	3.9	335	26.0	15.5	18.2	52.4	85.4	33.3	83.8
Spring Grove township	282	6.4	1.8	–	–	–	66	13.6	13.6	9.1	72.2	76.5	–	76.2
Union township	213	3.8	2.8	4.2	2.3	3.3	35	20.0	20.0	5.7	25.0	80.0	–	79.8
Wilmington township	307	6.2	–	–	–	–	56	8.9	5.4	8.9	89.5	83.7	–	84.0
Winnebago township	145	10.3	–	6.2	–	6.2	42	11.9	11.9	7.1	86.7	89.2	–	89.0
Yucatan township	204	8.3	1.5	1.5	.5	1.0	38	5.3	5.3	–	76.5	91.4	–	90.6
Hubbard County	8 560	10.1	4.9	2.2	1.8	1.4	2 574	11.1	10.4	5.0	41.8	75.8	23.1	73.3
Akeley city	238	12.2	7.1	2.5	1.3	2.5	78	2.6	2.6	2.6	10.3	72.2	–	65.5
Akeley township	181	11.6	3.3	–	–	–	81	12.3	12.3	3.7	38.1	68.8	–	65.2
Arago township	276	12.7	5.1	3.3	2.2	3.3	64	17.2	9.4	7.8	54.3	81.3	100.0	77.4
Badoura township	52	–	–	–	–	–	9	–	–	–	–	55.8	–	55.8
Clay township	26	23.1	–	–	–	–	4	50.0	50.0	50.0	100.0	100.0	–	100.0
Clover township	67	9.0	4.5	4.5	4.5	4.5	3	–	–	–	50.0	52.5	100.0	50.0
Crow Wing Lake township	87	25.3	19.5	2.3	2.3	2.3	56	10.7	5.4	5.4	22.7	70.8	100.0	57.6
Farden township	460	5.7	2.2	.9	.9	.4	84	7.1	7.1	–	50.0	78.8	50.0	77.4
Fern township	121	11.6	4.1	–	–	–	12	–	–	–	28.6	77.6	–	71.9
Guthrie township	229	7.9	–	–	–	–	35	–	–	–	100.0	76.8	–	78.6
Hart Lake township	208	11.5	6.7	1.0	–	1.0	34	20.6	20.6	14.7	41.7	75.5	–	71.6
Helga township	569	5.6	2.1	.7	.7	–	91	4.4	4.4	2.2	53.1	80.6	50.0	79.3
Hendrickson township	181	6.1	2.8	1.7	–	1.7	24	33.3	33.3	8.3	54.5	85.9	–	84.0
Henrietta township	776	8.8	3.0	1.7	1.4	.9	173	5.2	5.2	1.2	60.3	80.6	45.5	79.3
Hubbard township	356	10.1	5.6	1.7	1.7	1.1	125	3.2	3.2	3.2	36.1	69.1	–	66.9
Lake Alice township	48	–	–	–	–	–	31	22.6	22.6	22.6	–	56.3	–	56.3
Lake Emma township	426	10.3	5.6	2.1	1.2	1.4	91	8.8	4.4	6.6	25.0	72.3	–	68.2
Lake George township	206	6.8	5.8	3.9	3.9	1.0	71	5.6	5.6	2.8	14.3	58.9	–	58.1
Lake Hattie township	55	10.9	7.3	3.6	3.6	3.6	25	64.0	48.0	32.0	33.3	71.4	100.0	66.0

TIPSII [UPF] GPH527 CENSUS90 71582600 08/03/92 2:43 PM MACHINE: C DATA:CENSUS90S*PH5TIPSDA27. 07/31/92 15:34:18 TAPE: NONE FRAME: 104
TSF:CENSUS90*92. 07/31/92 15:35:47 UTF:CENSUS90*93. 07/31/92 15:35:47 META:CENSUS90S*PH5T7-827. 07/31/92 15:43:20

[Data based on sample and subject to sampling variability, see text. For definitions of terms and meanings of symbols, see text]

State County County Subdivision Place	Civilian noninstitutionalized persons 16 to 64 years						Civilian noninstitutionalized persons 65 years and over				Percent in labor force of civilian noninstitutionalized persons 16 to 64 years with—			
		Percent with a work disability		Percent with a mobility or self-care limitation				Percent with a mobility or self-care limitation						
	Total	Total	Prevented from working	Total	Mobility limitation	Self-care limitation	Total	Total	Mobility limitation	Self-care limitation	A work disability	No work disability	A mobility limitation	No mobility limitation
Hubbard County—Con.														
Lakeport township	318	17.0	7.2	3.1	3.1	1.9	83	16.9	16.9	–	57.4	67.4	20.0	67.2
Laporte city	62	9.7	3.2	3.2	3.2	3.2	16	–	–	–	66.7	64.3	–	66.7
Mantrap township	176	29.0	21.6	13.6	13.6	8.5	37	8.1	8.1	8.1	11.8	60.8	8.3	52.6
Nevis city	203	9.9	5.9	2.0	2.0	1.0	108	11.1	11.1	9.3	40.0	72.7	50.0	69.8
Nevis township	339	10.0	4.1	1.5	1.5	1.5	107	2.8	2.8	–	38.2	69.8	–	67.7
Park Rapids city	1 388	10.3	4.3	2.9	2.3	2.1	743	17.1	17.1	6.3	49.7	82.2	6.3	80.6
Rockwood township	243	9.5	4.9	1.6	1.6	.8	31	6.5	6.5	–	47.8	83.2	–	81.2
Schoolcraft township	42	26.2	19.0	–	–	–	20	25.0	25.0	25.0	–	77.4	–	57.1
Steamboat River township	50	30.0	18.0	–	–	–	34	–	–	–	26.7	80.0	–	64.0
Straight River township	289	3.5	1.4	.7	.7	.7	73	2.7	2.7	2.7	60.0	82.1	–	81.9
Thorpe township	8	–	–	–	–	–	6	–	–	–	–	25.0	–	25.0
Todd township	705	8.8	4.8	2.1	2.1	.7	177	8.5	6.8	5.1	37.1	74.5	26.7	72.2
White Oak township	175	12.6	9.7	5.7	2.3	3.4	48	–	–	–	13.6	64.7	50.0	58.5
Isanti County	15 387	8.7	2.9	2.2	1.3	1.5	2 591	16.8	12.5	9.9	58.6	83.2	30.5	81.7
Athens township	1 329	8.4	3.6	3.5	1.7	2.4	57	15.8	12.3	12.3	54.1	80.8	27.3	79.4
Bradford township	1 689	7.2	2.5	1.9	1.1	1.1	141	12.1	12.1	7.8	61.5	84.6	10.5	83.8
Braham city (pt.)	605	9.9	4.5	3.0	1.5	1.8	193	26.4	19.2	12.4	41.7	87.5	22.2	83.9
Cambridge city	2 434	7.7	1.9	1.1	.9	.8	882	15.6	10.7	10.7	69.1	81.5	36.4	80.9
Cambridge township	1 275	7.5	2.7	3.0	1.9	2.0	172	13.4	12.2	7.6	51.0	85.5	29.2	83.9
Dalbo township	351	12.0	6.3	1.7	1.7	1.1	80	13.8	10.0	8.8	31.0	79.0	33.3	73.9
Isanti city	686	9.5	2.9	2.0	1.5	1.2	146	13.7	13.7	8.9	63.1	80.2	20.0	79.4
Isanti township	1 117	8.1	1.8	1.3	.5	1.2	123	22.0	17.1	12.2	72.2	85.8	33.3	85.0
Maple Ridge township	449	10.0	3.6	4.5	2.2	2.7	74	18.9	8.1	13.5	51.1	84.2	40.0	81.8
North Branch township	982	10.5	3.4	1.7	1.7	.6	110	14.5	10.9	5.5	53.4	85.0	23.5	82.7
Oxford township	368	6.3	2.7	2.7	1.6	1.6	55	34.5	27.3	21.8	56.5	84.6	–	84.3
Spencer Brook township	770	7.9	2.1	1.6	1.3	1.3	102	23.5	16.7	10.8	62.3	81.1	40.0	80.1
Springvale township	673	8.8	2.1	3.3	1.3	1.9	83	6.0	6.0	2.4	61.0	86.3	22.2	84.9
Stanchfield township	660	11.8	3.0	3.9	1.8	2.6	107	16.8	11.2	7.5	65.4	81.4	50.0	80.1
Stanford township	1 136	11.4	4.5	2.6	1.2	2.1	122	12.3	9.8	6.6	54.6	81.4	57.1	78.6
Wyanett township	863	7.5	2.3	.9	.5	.9	144	19.4	14.6	11.1	60.0	82.8	50.0	81.3
Itasca County	23 969	11.2	4.7	2.5	2.0	1.4	6 122	13.4	11.4	6.5	44.8	73.6	30.3	71.1
Alvwood township	25	8.0	8.0	–	–	–	14	–	–	–	–	52.2	–	48.0
Arbo township	507	11.8	5.5	5.7	3.6	4.1	87	10.3	2.3	10.3	40.0	75.4	22.2	73.0
Ardenhurst township	81	11.1	3.7	6.2	6.2	–	39	–	–	–	66.7	72.2	100.0	69.7
Balsam township	281	14.9	6.8	2.8	2.5	.4	79	3.8	3.8	–	45.2	62.8	–	61.7
Bass Brook township	1 234	8.8	3.6	.6	.5	.2	249	9.6	9.6	5.6	49.5	78.7	33.3	76.3
Bearville township	82	7.3	4.9	–	–	–	15	40.0	26.7	13.3	33.3	63.2	–	61.0
Bigfork city	198	12.1	2.5	1.5	–	1.5	63	3.2	–	3.2	79.2	75.3	–	75.8
Bigfork township	206	9.7	3.4	2.4	2.4	1.0	76	15.8	15.8	6.6	65.0	73.1	–	74.1
Blackberry township	426	11.3	5.6	4.0	3.8	.2	48	–	–	–	43.8	71.7	37.5	69.8
Bovey city	340	7.6	2.9	1.5	1.5	–	164	20.1	19.5	8.5	53.8	73.6	–	73.1
Bowstring township	106	5.7	–	–	–	–	36	19.4	8.3	11.1	100.0	41.0	–	44.3
Bowstring Lake unorg.	546	13.0	5.9	1.6	1.3	1.3	104	14.4	10.6	10.6	42.3	60.8	–	59.2
Carpenter township	122	18.9	17.2	–	–	–	26	38.5	30.8	30.8	8.7	48.5	–	41.0
Coleraine city	596	9.7	4.2	2.0	2.0	1.0	201	9.0	9.0	–	36.2	77.1	41.7	73.8
Deer Lake unorg.	1 864	9.1	3.0	2.0	1.3	1.0	344	12.2	10.5	4.4	50.3	75.3	37.5	73.5
Deer River city	398	11.6	5.5	3.8	3.8	2.5	176	15.3	13.6	12.5	47.8	67.6	20.0	67.1
Deer River township	376	8.2	3.5	2.7	2.7	.5	75	16.0	16.0	13.3	51.6	69.9	100.0	67.5
Effie city	97	18.6	7.2	3.1	3.1	3.1	12	–	–	–	44.4	82.3	–	77.7
Effie unorg.	95	3.2	–	3.2	3.2	–	47	38.3	23.4	31.9	100.0	76.1	100.0	76.1
Feeley township	162	11.7	1.2	1.2	1.2	–	75	22.7	20.0	6.7	57.9	70.6	–	70.0
Good Hope township	87	11.5	5.7	–	–	–	31	25.8	25.8	19.4	20.0	61.0	–	56.3
Goodland township	260	11.5	5.8	1.5	.8	.8	62	4.8	4.8	3.2	40.0	70.4	–	67.4
Grand Rapids township	6 649	12.1	4.4	2.9	2.4	1.8	1 758	15.1	12.2	6.0	47.3	78.5	33.5	75.7
Grand Rapids city	4 347	12.6	4.8	3.2	2.5	1.9	1 420	16.8	13.3	6.8	46.9	78.2	36.4	75.3
La Prairie city	312	7.7	2.9	1.3	1.3	1.3	45	11.1	11.1	11.1	41.7	79.5	50.0	76.9
Grattan township	33	27.3	15.2	–	–	–	12	33.3	33.3	16.7	22.2	62.5	–	51.5
Greenway township	1 165	14.4	7.3	2.0	1.6	1.2	324	13.0	12.3	6.8	31.5	66.2	15.8	62.0
Calumet city	167	16.8	10.8	1.2	–	1.2	86	14.0	14.0	8.1	28.6	63.3	–	57.5
Marble city	392	16.3	9.7	2.8	2.3	1.3	111	18.0	18.0	6.3	25.0	68.0	33.3	61.6
Harris township	1 836	9.9	3.3	1.6	1.6	.9	286	10.8	10.8	4.9	62.6	77.3	34.5	76.5
Iron Range township	352	14.8	4.5	2.8	.9	2.0	109	18.3	15.6	10.1	57.7	70.0	100.0	67.9
Taconite city	182	13.2	1.1	–	–	–	69	21.7	17.4	11.6	79.2	74.1	–	74.7
Keewatin city	635	11.0	8.2	2.2	1.4	1.4	241	10.0	9.1	6.6	21.4	71.2	22.2	66.3
Kinghurst township	61	6.6	3.3	–	–	–	18	–	–	–	50.0	61.4	–	60.7
Lake Jessie township	134	10.4	5.2	–	–	–	50	–	–	–	50.0	63.3	–	61.9
Lawrence township	274	7.7	4.7	1.1	–	1.1	64	14.1	14.1	6.3	14.3	64.0	–	60.2
Liberty township	33	–	–	–	–	–	13	–	–	–	–	57.6	–	57.6
Little Sand Lake unorg.	255	5.1	3.1	–	–	–	43	27.9	23.3	9.3	38.5	78.1	–	76.1
Lone Pine township	266	8.6	4.9	.8	.8	–	101	5.0	5.0	4.0	21.7	66.3	100.0	62.1
Nashwauk city (pt.)	–	–	–	–	–	–	–	–	–	–	–	–	–	–
Marcell township	235	10.2	4.7	2.6	2.6	2.6	80	11.3	8.8	11.3	37.5	78.7	–	76.4
Max township	50	8.0	–	–	–	–	34	29.4	29.4	5.9	100.0	60.9	–	64.0
Moose Park township	52	5.8	5.8	–	–	–	14	–	–	–	–	79.6	–	75.0
Morse township	318	14.2	7.9	3.1	3.1	.6	46	13.0	8.7	4.3	44.4	70.7	30.0	68.2
Nashwauk township	1 003	10.6	4.7	2.9	2.4	1.4	337	12.5	12.5	3.0	41.5	68.2	20.8	66.5
Nashwauk city (pt.)	528	12.5	7.0	4.2	3.2	2.7	242	14.0	14.0	3.3	37.9	68.0	–	66.3
Nore township	3	100.0	–	–	–	–	14	21.4	21.4	21.4	–	–	–	–
Northeast Itasca unorg.	644	9.3	5.6	7.6	3.0	5.1	164	11.0	6.7	11.0	40.0	71.2	52.6	68.8
Oteneagen township	117	10.3	2.6	4.3	4.3	–	14	21.4	21.4	7.1	41.7	66.7	–	67.0
Pomroy township	23	13.0	13.0	–	–	–	11	–	–	–	–	80.0	–	69.6
Sago township	106	11.3	7.5	2.8	–	2.8	13	15.4	15.4	–	33.3	66.0	–	62.3
Sand Lake township	80	17.5	8.8	5.0	5.0	–	14	28.6	28.6	28.6	21.4	71.2	–	65.8
Spang township	157	21.0	8.3	2.5	2.5	–	17	–	–	–	27.3	81.5	–	71.9
Splithand township	170	9.4	4.7	2.4	2.4	1.2	28	10.7	10.7	7.1	50.0	65.6	–	65.7
Squaw Lake city	51	5.9	5.9	5.9	–	5.9	36	–	–	–	–	52.1	–	49.0
Stokes township	102	7.8	2.0	5.9	–	5.9	30	20.0	20.0	13.3	50.0	85.1	–	82.4
Third River township	19	47.4	26.3	10.5	10.5	10.5	7	–	–	–	33.3	70.0	–	58.8
Trout Lake township	491	10.4	3.7	2.9	2.2	1.2	102	17.6	10.8	12.7	56.9	75.7	–	75.4
Wabana township	258	12.8	6.2	2.3	1.2	1.6	45	15.6	6.7	8.9	27.3	67.6	66.7	62.4
Warba city	82	11.0	11.0	2.4	2.4	–	32	15.6	15.6	–	–	75.3	–	68.8
Wawina township	37	32.4	13.5	13.5	13.5	–	15	–	–	–	58.3	56.0	–	65.6
Wildwood township	96	15.6	5.2	5.2	5.2	–	8	–	–	–	20.0	65.4	–	61.5
Wirt township	56	30.4	10.7	8.9	8.9	5.4	14	35.7	35.7	–	64.7	46.2	40.0	52.9
Zemple city	37	21.6	5.4	–	–	–	5	–	–	–	50.0	79.3	–	73.0

TIPSII [UPF] GPH527 CENSUS90 71582600 08/03/92 2:43 PM MACHINE: C DATA:CENSUS90S*PH5TIPSDA27. 07/31/92 15:34:18 TAPE: NONE FRAME: 105
TSF:CENSUS90*92. 07/31/92 15:35:47 UTF:CENSUS90*93. 07/31/92 15:35:47 META:CENSUS90S*PH5T7-827. 07/31/92 15:43:20

Table 7. **Disability Status: 1990**—Con.

[Data based on sample and subject to sampling variability, see text. For definitions of terms and meanings of symbols, see text]

State County County Subdivision Place	Civilian noninstitutionalized persons 16 to 64 years						Civilian noninstitutionalized persons 65 years and over				Percent in labor force of civilian noninstitutionalized persons 16 to 64 years with—			
		Percent with a work disability		Percent with a mobility or self-care limitation				Percent with a mobility or self-care limitation						
	Total	Total	Prevented from working	Total	Mobility limitation	Self-care limitation	Total	Total	Mobility limitation	Self-care limitation	A work disability	No work disability	A mobility limitation	No mobility limitation
Jackson County	6 470	6.3	2.4	2.9	1.5	2.3	2 117	15.5	9.7	11.0	48.8	81.3	35.1	79.9
Alba township	126	7.1	1.6	3.2	1.6	1.6	41	9.8	9.8	4.9	77.8	72.6	–	74.2
Alpha city	52	23.1	13.5	7.7	–	7.7	17	23.5	11.8	17.6	41.7	75.0	–	67.3
Belmont township	156	7.1	2.6	1.9	1.9	–	54	7.4	–	7.4	45.5	87.6	33.3	85.6
Christiania township	201	4.0	2.0	2.0	2.0	2.0	44	13.6	9.1	4.5	50.0	82.4	50.0	81.7
Delafield township	174	3.4	1.1	4.0	2.3	4.0	32	3.1	3.1	3.1	66.7	82.7	50.0	82.9
Des Moines township	177	7.9	1.7	6.8	4.5	3.4	49	16.3	12.2	10.2	64.3	77.3	62.5	76.9
Enterprise township	173	4.0	1.7	1.2	–	1.2	33	–	–	–	57.1	76.5	–	75.7
Ewington township	201	6.0	2.0	1.0	1.0	1.0	29	–	–	–	66.7	74.1	–	74.4
Heron Lake city	341	5.3	3.2	2.9	.6	2.9	164	26.8	18.3	20.1	38.9	83.0	–	81.1
Heron Lake township	227	6.6	4.4	4.0	2.2	1.8	55	9.1	7.3	9.1	20.0	75.9	40.0	73.0
Hunter township	193	5.2	2.1	2.1	1.0	2.1	51	–	–	–	40.0	78.7	–	77.5
Jackson city	1 854	6.9	2.3	4.6	1.8	3.8	699	15.5	7.6	11.3	53.9	83.4	44.1	82.1
Kimball township	120	–	–	1.7	–	1.7	28	7.1	7.1	–	–	67.5	–	67.5
La Crosse township	111	5.4	–	1.8	1.8	–	31	32.3	22.6	22.6	33.3	72.4	–	71.6
Lakefield city	826	7.5	2.4	1.5	.7	1.2	415	16.6	13.5	9.9	46.8	85.5	–	83.2
Middletown township	170	7.6	3.5	1.2	1.2	1.2	22	9.1	9.1	–	–	72.6	–	67.9
Minneota township	129	11.6	6.2	–	–	–	38	15.8	5.3	15.8	46.7	72.8	–	69.8
Okabena city	113	14.2	7.1	1.8	1.8	1.8	67	19.4	16.4	9.0	50.0	81.4	100.0	76.6
Petersburg township	153	3.9	1.3	2.6	2.6	–	57	28.1	7.0	28.1	33.3	90.5	50.0	89.3
Rost township	166	1.2	–	–	–	–	32	3.1	3.1	3.1	100.0	78.7	–	78.9
Round Lake township	135	7.4	3.0	1.5	1.5	–	13	–	–	–	40.0	82.4	–	80.5
Sioux Valley township	198	5.1	1.0	3.0	1.0	2.0	26	34.6	34.6	23.1	80.0	80.3	100.0	80.1
Weimer township	114	–	–	–	–	–	26	7.7	7.7	–	–	87.7	–	87.7
West Heron Lake township	102	3.9	2.0	–	–	–	23	17.4	8.7	17.4	–	79.6	–	76.5
Wilder city	54	11.1	–	3.7	3.7	3.7	18	44.4	–	44.4	100.0	87.5	–	92.3
Wisconsin township	204	3.9	2.9	4.9	2.9	3.9	53	5.7	5.7	5.7	25.0	83.2	–	83.3
Kanabec County	7 442	11.9	4.6	3.7	2.0	2.5	1 809	19.7	14.9	12.0	53.6	84.0	26.3	81.5
Ann Lake township	162	14.8	8.0	9.3	5.6	6.2	33	42.4	36.4	30.3	25.0	84.8	66.7	76.5
Arthur township	934	7.1	3.6	4.4	1.8	3.7	184	21.2	16.8	10.9	45.5	85.3	35.3	83.3
Braham city (pt.)	–	–	–	–	–	–	–	–	–	–	–	–	–	–
Brunswick township	657	11.9	3.3	4.4	2.1	3.2	114	16.7	10.5	12.3	62.8	83.1	28.6	81.8
Comfort township	507	9.9	2.8	3.2	1.4	2.2	61	13.1	13.1	3.3	64.0	82.5	28.6	81.4
Ford township	120	15.8	7.5	1.7	1.7	1.7	4	50.0	50.0	–	36.8	75.2	–	70.3
Grass Lake township	576	16.0	5.7	2.6	2.3	1.2	70	10.0	10.0	2.9	57.6	85.1	15.4	82.2
Grasston city	74	14.9	12.2	14.9	9.5	12.2	13	–	–	–	18.2	73.0	–	71.6
Hay Brook township	99	15.2	11.1	4.0	2.0	2.0	31	19.4	19.4	16.1	26.7	78.6	–	72.2
Hillman township	187	8.6	3.7	3.2	1.1	2.1	54	18.5	18.5	7.4	56.3	80.7	–	79.5
Kanabec township	376	11.2	4.8	2.4	1.3	1.9	67	29.9	14.9	22.4	57.1	79.9	60.0	77.6
Knife Lake township	486	8.8	3.5	2.9	1.6	2.1	118	12.7	9.3	3.4	34.9	86.2	–	83.1
Kroschel township	115	13.0	6.1	1.7	1.7	–	34	8.8	8.8	–	53.3	83.0	100.0	78.8
Mora city	1 476	13.8	4.3	4.4	2.8	2.7	668	22.9	16.3	16.0	59.8	89.2	31.0	86.7
Ogilvie city	262	13.0	6.1	5.7	1.9	3.8	84	19.0	15.5	8.3	52.9	68.9	–	68.1
Peace township	353	15.9	7.9	1.4	.3	1.1	68	25.0	20.6	13.2	39.3	75.8	–	70.2
Pomroy township	213	13.1	3.3	1.4	–	1.4	47	17.0	6.4	10.6	53.6	82.7	–	78.9
Quamba city	62	12.9	–	–	–	–	14	14.3	14.3	14.3	100.0	72.2	–	75.8
South Fork township	372	10.2	3.2	3.0	2.4	1.1	60	10.0	6.7	6.7	63.2	84.4	22.2	83.7
Whited township	411	10.9	4.6	2.7	1.7	1.5	85	14.1	14.1	8.2	57.8	91.3	–	89.1
Kandiyohi County	22 483	8.0	2.8	3.6	1.8	2.6	5 331	17.2	11.9	9.8	56.9	83.1	45.0	81.6
Arctander township	239	3.3	.8	20.5	.8	20.5	52	19.2	15.4	7.7	50.0	77.5	–	77.2
Atwater city	563	9.6	4.3	3.6	1.1	2.5	207	24.6	18.4	13.5	51.9	86.8	33.3	84.0
Blomkest city	104	3.8	3.8	1.9	–	1.9	24	29.2	25.0	20.8	–	90.0	–	86.5
Burbank township	261	9.2	1.9	.8	.8	–	49	4.1	4.1	4.1	79.2	78.9	–	79.5
Colfax township	285	7.4	4.6	11.2	1.8	9.5	71	16.9	11.3	11.3	28.6	79.5	40.0	76.4
Dovre township	1 137	5.9	1.9	2.8	1.8	1.7	138	20.3	10.1	17.4	55.2	84.7	14.3	84.2
East Lake Lillian township	185	5.9	2.7	4.3	1.6	4.3	51	9.8	9.8	5.9	36.4	81.6	–	80.2
Edwards township	221	.9	–	.9	–	.9	39	25.6	20.5	15.4	100.0	82.6	–	82.8
Fahlun township	196	9.2	2.6	–	–	–	29	6.9	6.9	6.9	38.9	83.1	–	79.1
Gennessee township	288	6.6	–	–	–	–	49	28.6	18.4	10.2	100.0	79.6	–	80.9
Green Lake township	851	4.0	1.3	1.1	.8	.8	126	13.5	6.3	10.3	55.9	87.0	–	86.5
Harrison township	328	6.7	.6	1.2	1.2	.6	76	13.2	9.2	10.5	72.7	79.4	100.0	78.7
Holland township	244	2.0	–	4.9	3.7	4.5	28	7.1	7.1	–	100.0	72.8	77.8	73.2
Irving township	343	4.7	1.2	4.1	–	4.1	99	5.1	5.1	5.1	56.3	82.9	–	81.6
Kandiyohi city	299	8.4	1.3	.7	.7	–	62	21.0	17.7	11.3	84.0	89.4	–	89.6
Kandiyohi township	403	5.2	2.0	4.2	1.7	2.5	65	16.9	13.8	13.8	61.9	85.3	71.4	84.3
Lake Andrew township	465	6.2	1.3	2.6	.4	2.2	125	–	–	–	72.4	76.8	–	76.9
Lake Elizabeth township	185	8.1	7.0	3.8	1.1	3.8	49	10.2	6.1	4.1	13.3	89.4	–	84.2
Lake Lillian city	109	.9	–	–	–	–	59	32.2	23.7	8.5	100.0	96.3	–	96.3
Lake Lillian township	145	8.3	6.9	11.0	2.8	9.7	42	11.9	4.8	7.1	16.7	66.9	–	64.5
Mamre township	234	16.2	2.6	5.6	2.1	4.7	40	20.0	5.0	20.0	68.4	82.7	60.0	80.8
New London city	437	6.6	.9	1.1	–	1.1	229	20.5	14.0	10.9	79.3	83.8	–	83.5
New London township	1 660	7.7	3.3	2.4	1.5	1.4	288	8.0	6.6	3.5	56.7	78.5	32.0	77.6
Norway Lake township	164	2.4	2.4	10.4	–	10.4	53	5.7	5.7	5.7	–	78.1	–	76.2
Pennock city	268	7.5	1.9	3.4	1.9	2.6	59	28.8	10.2	18.6	75.0	87.9	–	88.6
Prinsburg city	232	3.4	1.7	2.6	–	2.6	128	11.7	8.6	3.9	50.0	79.5	–	78.4
Raymond city	382	8.4	2.4	4.7	1.3	3.4	131	22.9	17.6	12.2	56.3	84.3	40.0	82.5
Regal city	31	9.7	9.7	–	–	–	2	–	–	–	–	89.3	–	80.6
Roseland township	273	5.1	2.9	2.2	.7	1.5	79	10.1	5.1	7.6	28.6	83.0	–	80.8
Roseville township	280	9.3	1.4	5.4	.7	5.4	57	17.5	14.0	7.0	84.6	79.5	–	80.6
St. Johns township	273	8.1	2.6	4.8	.7	4.8	56	21.4	10.7	14.3	68.2	81.3	–	80.8
Spicer city	544	14.3	8.3	8.3	6.8	6.1	230	20.0	18.3	14.3	38.5	86.3	27.0	83.2
Sunburg city	91	4.4	2.2	17.6	–	17.6	16	–	–	–	50.0	77.0	–	75.8
Whitefield township	278	10.1	3.6	2.2	1.4	1.4	82	24.4	11.0	19.5	53.6	86.0	–	83.9
Willmar city	10 023	9.5	3.3	3.4	2.3	2.2	2 387	18.6	12.7	9.7	56.6	83.8	57.0	81.8
Willmar township	462	3.5	.4	1.3	.4	1.3	54	16.7	9.3	11.1	62.5	83.2	–	82.8
Kittson County	3 144	7.8	4.1	2.0	1.7	.9	1 111	9.3	7.9	3.2	41.8	79.1	16.4	77.3
Arveson township	37	10.8	–	–	–	–	15	–	–	–	100.0	90.9	–	91.9
Cannon township	16	6.3	–	–	–	–	4	–	–	–	100.0	60.0	–	62.5
Caribou township	28	–	–	–	–	–	6	–	–	–	–	71.4	–	71.4
Clow township	9	–	–	–	–	–	3	–	–	–	–	44.4	–	44.4
Davis township	35	–	–	–	–	–	4	–	–	–	–	65.7	–	65.7
Deerwood township	121	9.1	6.6	–	–	–	12	–	–	–	27.3	82.7	–	77.7
Donaldson city	26	7.7	7.7	7.7	7.7	–	15	26.7	26.7	–	–	75.0	–	75.0
East Kittson unorg.	2	–	–	–	–	–	2	–	–	–	–	100.0	–	100.0
Granville township	53	5.7	–	–	–	–	24	–	–	–	100.0	90.0	–	90.6
Hallock city	661	6.1	3.8	.9	.9	.3	254	9.4	7.9	2.8	27.5	84.7	–	82.0

TIPSII [UPF] GPH527 CENSUS90 71582600 08/03/92 2:43 PM MACHINE: C DATA:CENSUS90S*PH5TIPSDA27. 07/31/92 15:34:18 TAPE: NONE FRAME: 106
TSF:CENSUS90*92. 07/31/92 15:35:47 UTF:CENSUS90*93. 07/31/92 15:35:47 META:CENSUS90S*PH5T7-827. 07/31/92 15:43:20

Table 7. **Disability Status: 1990**—Con.

[Data based on sample and subject to sampling variability, see text. For definitions of terms and meanings of symbols, see text]

State County County Subdivision Place	Civilian noninstitutionalized persons 16 to 64 years						Civilian noninstitutionalized persons 65 years and over				Percent in labor force of civilian noninstitutionalized persons 16 to 64 years with—			
		Percent with a work disability		Percent with a mobility or self-care limitation				Percent with a mobility or self-care limitation						
	Total	Total	Prevented from working	Total	Mobility limitation	Self-care limitation	Total	Total	Mobility limitation	Self-care limitation	A work disability	No work disability	A mobility limitation	No mobility limitation
Kittson County—Con.														
Hallock township	82	7.3	3.7	6.1	6.1	3.7	12	–	–	–	50.0	81.6	60.0	80.5
Halma city	30	16.7	13.3	–	–	–	20	45.0	45.0	25.0	20.0	100.0	–	86.7
Hampden township	33	–	–	–	–	–	9	33.3	33.3	–	–	90.9	–	90.9
Hazelton township	52	23.1	13.5	–	–	–	33	–	–	–	41.7	70.0	–	63.5
Hill township	8	–	–	–	–	–	6	–	–	–	–	50.0	–	50.0
Humboldt city	45	–	–	–	–	–	3	–	–	–	–	82.2	–	82.2
Jupiter township	95	9.5	7.4	5.3	5.3	–	27	–	–	–	22.2	76.7	–	75.6
Karlstad city	432	12.3	7.2	4.4	4.4	2.1	197	10.2	9.1	5.1	41.5	81.8	–	80.4
Kennedy city	186	5.4	5.4	.5	.5	–	68	7.4	7.4	7.4	–	79.0	–	75.1
Lake Bronson city	149	16.1	10.1	3.4	2.0	1.3	85	11.8	9.4	2.4	29.2	83.2	–	76.0
Lancaster city	172	4.7	2.3	1.2	1.2	1.2	86	14.0	11.6	2.3	50.0	79.3	–	78.8
McKinley township	39	5.1	5.1	5.1	–	5.1	–	–	–	–	–	59.5	–	56.4
North Red River township	13	–	–	–	–	–	–	–	–	–	–	61.5	–	61.5
Norway township	42	9.5	4.8	4.8	4.8	–	18	–	–	–	50.0	86.8	100.0	82.5
Pelan township	34	20.6	–	5.9	5.9	–	4	–	–	–	100.0	85.2	100.0	87.5
Percy township	35	11.4	–	–	–	–	6	–	–	–	100.0	100.0	–	100.0
Poppleton township	88	13.6	4.5	4.5	4.5	2.3	25	8.0	8.0	–	50.0	75.0	–	75.0
Richardville township	90	10.0	2.2	2.2	2.2	–	10	–	–	–	55.6	84.0	100.0	80.7
St. Joseph township	35	11.4	–	–	–	–	9	–	–	–	100.0	67.7	–	71.4
St. Vincent city	69	–	–	–	–	–	36	16.7	8.3	8.3	–	75.4	–	75.4
St. Vincent township	77	–	–	5.2	–	5.2	21	9.5	–	9.5	–	83.1	–	83.1
Skane township	27	11.1	–	–	–	–	11	27.3	27.3	–	100.0	58.3	–	63.0
South Red River township	13	–	–	–	–	–	–	–	–	–	–	53.8	–	53.8
Spring Brook township	49	10.2	–	–	–	–	15	–	–	–	100.0	45.5	–	51.0
Svea township	28	7.1	7.1	7.1	7.1	7.1	10	–	–	–	–	69.2	–	69.2
Tegner township	29	–	–	–	–	–	12	–	–	–	–	44.8	–	44.8
Teien township	73	2.7	2.7	–	–	–	16	18.8	18.8	–	–	67.6	–	65.8
Thompson township	131	1.5	–	–	–	–	33	–	–	–	–	72.1	–	71.0
Koochiching County	10 104	11.4	5.5	3.7	2.4	2.8	2 248	17.9	13.5	13.2	42.2	78.1	40.9	74.9
Big Falls city	214	15.0	8.4	–	–	–	72	12.5	12.5	–	28.1	74.7	–	67.8
East Koochiching unorg.	239	17.2	6.7	5.9	5.9	3.3	49	8.2	8.2	–	61.0	74.2	42.9	73.8
International Falls city	5 120	12.2	6.2	3.8	3.0	2.9	1 261	23.3	17.0	19.4	39.3	76.7	41.8	73.0
Island View city	72	8.3	–	38.9	2.8	38.9	7	57.1	57.1	–	50.0	80.3	100.0	77.1
Littlefork city	471	10.4	5.1	.8	.4	.4	112	14.3	12.5	3.6	36.7	82.2	–	77.8
Mizpah city	60	3.3	3.3	–	–	–	19	–	–	–	–	63.8	–	61.7
Nett Lake unorg.	37	16.2	8.1	16.2	16.2	8.1	1	–	–	–	50.0	61.3	50.0	61.3
Northome city	105	21.0	4.8	–	–	–	76	2.6	2.6	2.6	63.6	74.7	–	72.4
Northome unorg.	278	15.8	6.5	4.7	3.2	4.3	100	4.0	4.0	2.0	45.5	76.9	77.8	71.7
Northwest Koochiching unorg.	354	6.5	4.5	2.0	–	2.0	91	8.8	8.8	8.8	30.4	82.2	–	78.8
Rainy Lake unorg.	2 844	9.4	4.4	3.5	1.9	2.4	384	12.8	8.1	8.6	46.2	80.3	31.5	78.0
Ranier city	131	1.5	1.5	–	–	–	31	32.3	32.3	9.7	–	92.2	–	90.8
South Koochiching unorg.	179	19.0	7.3	3.9	3.9	1.1	45	6.7	6.7	–	52.9	73.1	28.6	70.9
Lac qui Parle County	4 716	8.4	3.2	3.4	1.5	2.5	1 826	16.4	10.2	11.1	50.8	79.3	15.9	77.8
Agassiz township	64	12.5	6.3	15.6	4.7	10.9	28	21.4	7.1	21.4	50.0	62.5	33.3	62.3
Arena township	108	5.6	3.7	–	–	–	16	–	–	–	33.3	87.3	–	84.3
Augusta township	94	16.0	10.6	5.3	5.3	–	26	26.9	15.4	11.5	33.3	78.5	–	75.3
Baxter township	175	6.3	–	2.3	1.1	1.1	17	5.9	5.9	5.9	100.0	72.6	100.0	74.0
Bellingham city	130	6.9	2.3	3.8	1.5	2.3	48	12.5	12.5	12.5	66.7	79.3	–	79.7
Boyd city	131	12.2	5.3	3.8	3.8	2.3	44	20.5	13.6	15.9	25.0	74.8	60.0	69.0
Camp Release township	132	3.0	–	–	–	–	58	19.0	10.3	8.6	100.0	83.6	–	84.1
Cerro Gordo township	151	5.3	2.6	–	–	–	35	14.3	14.3	–	50.0	78.3	–	76.8
Dawson city	782	9.2	3.6	3.2	.9	2.4	434	14.7	9.2	10.6	52.8	79.9	14.3	77.9
Freeland township	105	4.8	–	4.8	–	4.8	34	14.7	–	14.7	100.0	78.0	–	79.0
Garfield township	114	7.0	–	–	–	–	22	9.1	–	9.1	50.0	77.4	–	75.4
Hamlin township	103	5.8	2.9	4.9	2.9	4.9	24	8.3	8.3	8.3	50.0	83.5	–	84.0
Hantho township	70	5.7	5.7	5.7	2.9	2.9	27	22.2	22.2	7.4	–	81.8	–	79.4
Lac qui Parle township	115	4.3	–	1.7	–	1.7	36	22.2	22.2	11.1	60.0	79.1	–	78.3
Lake Shore township	143	3.5	–	4.9	1.4	4.9	44	11.4	11.4	4.5	60.0	83.3	–	83.7
Louisburg city	22	27.3	27.3	–	–	–	10	–	–	–	–	81.3	–	59.1
Madison city	884	9.4	3.7	3.3	1.0	3.3	531	17.1	10.2	11.7	45.8	79.9	22.2	77.3
Madison township	180	5.6	–	6.7	–	6.7	31	29.0	29.0	16.1	80.0	86.5	–	86.1
Manfred township	68	11.8	5.9	5.9	2.9	2.9	12	41.7	41.7	16.7	50.0	73.3	–	72.7
Marietta city	114	15.8	2.6	4.4	4.4	–	65	18.5	9.2	12.3	83.3	84.4	40.0	86.2
Maxwell township	121	5.8	2.5	4.1	2.5	1.7	41	29.3	19.5	29.3	57.1	76.3	–	77.1
Mehurin township	61	3.3	–	–	–	–	8	50.0	50.0	50.0	100.0	86.4	–	86.9
Nassau city	57	17.5	8.8	5.3	1.8	5.3	25	8.0	–	8.0	50.0	74.5	–	71.4
Perry township	76	15.8	5.3	2.6	2.6	–	26	15.4	–	15.4	50.0	76.6	–	74.3
Providence township	152	7.2	1.3	1.3	1.3	–	32	6.3	–	6.3	63.6	77.3	–	77.3
Riverside township	207	8.2	4.3	3.4	3.4	1.0	54	14.8	3.7	11.1	35.3	81.1	–	80.0
Ten Mile Lake township	98	10.2	2.0	2.0	2.0	2.0	52	15.4	15.4	–	20.0	81.8	–	77.1
Walter township	148	7.4	4.7	5.4	2.0	5.4	22	13.6	–	13.6	36.4	72.3	–	71.0
Yellow Bank township	111	8.1	4.5	3.6	1.8	1.8	24	8.3	–	8.3	44.4	74.5	–	73.4
Ortonville city (pt.)	–	–	–	–	–	–	–	–	–	–	–	–	–	–
Lake County	6 347	8.4	4.4	1.6	1.5	.7	1 705	11.8	10.9	3.6	36.7	76.6	9.6	74.2
Beaver Bay city	101	9.9	7.9	–	–	–	13	–	–	–	20.0	81.3	–	75.2
Beaver Bay township	351	3.1	.9	–	–	–	50	–	–	–	54.5	77.9	–	77.2
Crystal Bay township	317	7.3	3.5	1.6	1.6	–	54	16.7	16.7	1.9	34.8	75.9	–	74.0
Fall Lake township	301	2.3	.7	–	–	–	82	4.9	4.9	–	71.4	74.1	–	74.1
Lake No. 1 unorg.	49	4.1	4.1	–	–	–	18	22.2	22.2	–	–	70.2	–	67.3
Lake No. 2 unorg.	1 203	10.8	6.0	3.2	2.7	2.2	200	21.0	17.5	6.0	39.2	77.0	12.1	74.6
Silver Bay city	1 172	9.0	5.7	1.6	1.6	.9	338	10.1	9.5	4.7	18.1	68.8	15.8	65.0
Silver Creek township	680	9.6	3.7	1.6	1.3	1.2	164	7.3	7.3	4.9	58.5	74.6	22.2	73.8
Stony River township	153	5.9	–	1.3	–	1.3	30	6.7	6.7	6.7	100.0	77.8	–	79.1
Two Harbors city	2 020	8.5	4.6	1.4	1.4	–	756	12.6	11.5	2.9	33.7	81.6	–	78.6
Lake of the Woods County	2 333	9.0	3.3	1.2	1.0	.6	648	10.0	9.7	5.4	50.2	83.2	12.5	80.9
Baudette city	591	6.9	2.5	1.2	.8	.7	218	6.9	6.0	4.1	58.5	88.4	60.0	86.5
District 1 unorg.	24	12.5	–	–	–	–	15	–	–	–	100.0	95.2	–	95.8
District 2 unorg.	239	5.4	2.9	2.9	2.9	–	70	2.9	2.9	–	46.2	80.5	–	81.0
District 3 unorg.	524	10.7	3.2	1.3	1.0	1.3	55	9.1	9.1	9.1	46.4	76.3	–	73.8
District 4 unorg.	541	7.8	5.2	.9	.9	.6	150	15.3	15.3	11.3	26.2	81.4	–	77.8
District 5 unorg.	283	12.7	1.4	–	–	–	90	8.9	8.9	3.3	63.9	93.5	–	89.8
Roosevelt city (pt.)	2	–	–	–	–	–	–	–	–	–	–	100.0	–	100.0
Williams city	129	15.5	3.9	1.6	1.6	–	50	24.0	24.0	2.0	65.0	74.3	–	74.0

TIPSII [UPF] GPH527 CENSUS90 71582600 08/03/92 2:43 PM MACHINE: C DATA:CENSUS90S*PH5TIPSDA27. 07/31/92 15:34:18 TAPE: NONE FRAME: 107
TSF:CENSUS90*92. 07/31/92 15:35:47 UTF:CENSUS90*93. 07/31/92 15:35:47 META:CENSUS90S*PH5T7-827. 07/31/92 15:43:20

Table 7. **Disability Status: 1990**—Con.

[Data based on sample and subject to sampling variability, see text. For definitions of terms and meanings of symbols, see text]

State County County Subdivision Place	Civilian noninstitutionalized persons 16 to 64 years						Civilian noninstitutionalized persons 65 years and over				Percent in labor force of civilian noninstitutionalized persons 16 to 64 years with—			
		Percent with a work disability		Percent with a mobility or self-care limitation				Percent with a mobility or self-care limitation						
	Total	Total	Prevented from working	Total	Mobility limitation	Self-care limitation	Total	Total	Mobility limitation	Self-care limitation	A work disability	No work disability	A mobility limitation	No mobility limitation
Le Sueur County	13 507	8.0	2.9	2.9	1.5	2.0	3 274	17.8	13.0	12.1	55.2	84.2	31.4	82.6
Cleveland city	404	9.2	3.2	3.0	2.2	2.0	71	19.7	11.3	16.9	64.9	87.7	22.2	87.1
Cleveland township	333	6.0	2.1	2.7	1.5	2.7	52	9.6	9.6	5.8	55.0	84.3	40.0	83.2
Cordova township	314	4.8	1.6	2.9	2.2	1.3	60	16.7	13.3	8.3	53.3	77.3	57.1	76.5
Derrynane township	359	7.5	1.7	3.3	–	3.3	69	24.6	20.3	17.4	77.8	82.2	–	81.9
Elysian city (pt.)	269	7.8	4.1	2.6	1.9	.7	70	22.9	14.3	15.7	33.3	83.1	40.0	79.9
Elysian township	486	6.2	3.3	2.5	1.0	1.4	126	17.5	13.5	12.7	36.7	80.3	–	78.4
Heidelberg city	60	11.7	1.7	–	–	–	6	33.3	33.3	–	57.1	84.9	–	81.7
Kasota city	419	14.3	7.6	4.1	3.3	2.1	68	23.5	23.5	16.2	28.3	89.7	–	83.7
Kasota township	837	6.6	1.6	3.3	1.8	2.0	130	15.4	8.5	12.3	60.0	88.9	60.0	87.5
Kilkenny city	92	5.4	–	3.3	3.3	–	20	20.0	20.0	20.0	60.0	67.8	100.0	66.3
Kilkenny township	276	11.6	3.3	2.2	1.4	1.4	58	31.0	24.1	20.7	71.9	89.8	–	89.0
Lanesburgh township	985	5.6	1.3	2.1	.9	1.4	88	15.9	10.2	13.6	61.8	87.0	22.2	86.2
Le Center city	1 036	8.3	3.3	2.9	.9	2.0	329	14.9	10.9	9.7	58.1	84.2	–	82.8
Le Sueur city	2 055	6.4	2.5	2.0	.5	1.5	596	12.4	9.9	5.9	53.8	83.3	–	81.8
Lexington township	450	12.0	2.7	1.6	1.1	1.1	109	22.9	7.3	21.1	68.5	87.1	–	85.8
Montgomery city	1 351	10.4	4.3	3.9	2.2	2.6	429	32.2	22.4	21.0	51.8	81.7	10.0	80.1
Montgomery township	356	9.6	3.4	4.5	2.2	2.8	82	13.4	8.5	12.2	58.8	82.9	–	82.5
New Prague city (pt.)	694	5.0	2.7	.9	.9	.9	242	13.6	11.2	10.3	45.7	87.1	66.7	85.2
Ottawa township	203	9.9	1.0	1.5	1.5	–	40	17.5	12.5	12.5	80.0	85.2	100.0	84.5
Sharon township	382	4.2	1.0	1.0	1.0	.5	41	–	–	–	68.8	82.5	50.0	82.3
Tyrone township	379	5.8	2.4	2.1	.5	1.6	84	8.3	4.8	6.0	54.5	81.2	–	80.1
Washington township	406	8.4	1.5	4.2	2.5	2.7	80	6.3	6.3	6.3	76.5	79.6	60.0	79.8
Waterville city	976	11.3	4.2	5.1	3.3	3.8	331	19.6	15.1	13.6	53.6	85.7	56.3	82.9
Waterville township	385	7.5	5.5	4.4	2.9	3.9	93	12.9	10.8	8.6	27.6	80.9	45.5	77.8
Lincoln County	3 573	8.4	3.6	5.0	1.7	4.1	1 553	19.7	14.2	12.0	48.0	80.6	28.8	78.7
Alta Vista township	167	7.8	4.2	7.8	3.6	4.2	12	41.7	41.7	16.7	46.2	83.1	–	83.2
Arco city	57	12.3	–	–	–	–	24	8.3	8.3	8.3	100.0	100.0	–	100.0
Ash Lake township	114	6.1	2.6	5.3	.9	5.3	32	28.1	25.0	15.6	57.1	68.2	–	68.1
Diamond Lake township	120	5.8	4.2	–	–	–	45	6.7	–	6.7	28.6	83.2	–	80.0
Drammen township	101	11.9	6.9	4.0	2.0	2.0	25	–	–	–	41.7	70.8	–	68.7
Hansonville township	89	12.4	2.2	2.2	2.2	–	19	–	–	–	54.5	91.0	100.0	86.2
Hendricks city	253	7.5	4.0	7.5	–	7.5	260	30.0	24.6	20.4	47.4	87.6	–	84.6
Hendricks township	177	4.0	2.8	6.2	2.8	4.5	33	12.1	12.1	12.1	28.6	83.5	–	83.7
Hope township	193	5.2	2.1	1.6	1.6	.5	20	10.0	–	10.0	20.0	79.2	33.3	76.8
Ivanhoe city	357	7.8	4.2	4.5	1.7	2.8	216	17.6	14.8	6.9	46.4	83.6	–	82.1
Lake Benton city	335	11.6	8.4	6.3	3.9	4.8	220	20.5	13.6	10.9	17.9	82.8	–	78.3
Lake Benton township	130	7.7	1.5	2.3	–	2.3	18	22.2	11.1	22.2	60.0	76.7	–	75.4
Lake Stay township	113	2.7	1.8	3.5	1.8	1.8	25	–	–	–	–	74.5	–	73.9
Limestone township	103	3.9	1.9	2.9	–	2.9	39	35.9	2.6	35.9	50.0	78.8	–	77.7
Marble township	122	8.2	6.6	3.3	–	3.3	39	7.7	7.7	–	20.0	75.9	–	71.3
Marshfield township	146	13.0	2.1	4.1	.7	3.4	29	24.1	17.2	10.3	84.2	74.0	–	75.9
Royal township	137	16.8	2.9	11.7	3.6	11.7	60	31.7	15.0	16.7	73.9	83.3	100.0	81.1
Shaokatan township	129	6.2	2.3	7.8	–	7.8	27	14.8	7.4	11.1	37.5	77.7	–	75.2
Tyler city	585	8.7	2.7	4.6	2.2	3.6	359	17.8	14.2	10.6	52.9	80.5	69.2	78.3
Verdi township	145	8.3	1.4	8.3	–	8.3	51	9.8	5.9	9.8	66.7	72.9	–	72.4
Lyon County	14 794	7.7	2.9	3.3	1.9	2.5	3 484	15.9	11.2	11.1	52.8	83.4	27.6	82.1
Amiret township	172	4.7	–	–	–	–	17	17.6	17.6	17.6	75.0	79.9	–	79.7
Balaton city	336	7.1	2.4	2.1	.6	2.1	167	17.4	10.2	13.2	54.2	83.0	–	81.4
Clifton township	161	2.5	–	–	–	–	26	–	–	–	100.0	80.3	–	80.7
Coon Creek township	164	6.7	3.0	1.2	–	1.2	28	14.3	7.1	7.1	18.2	86.3	–	81.7
Cottonwood city	510	7.3	3.1	2.4	1.0	1.4	208	15.4	10.1	13.0	56.8	84.4	–	83.2
Custer township	186	6.5	4.3	2.7	2.7	1.1	34	8.8	8.8	8.8	33.3	72.4	–	71.8
Eidsvold township	109	3.7	1.8	–	–	–	42	4.8	4.8	4.8	50.0	81.9	–	80.7
Fairview township	296	5.7	1.7	2.7	1.4	1.4	57	7.0	7.0	5.3	70.6	77.8	50.0	77.7
Florence city	26	15.4	–	7.7	7.7	7.7	17	–	–	–	100.0	72.7	100.0	75.0
Garvin city	91	13.2	–	3.3	–	3.3	29	20.7	20.7	13.8	100.0	79.7	–	82.4
Ghent city	162	8.0	3.7	3.1	1.9	2.5	39	12.8	12.8	12.8	46.2	95.3	–	93.1
Grandview township	193	4.7	1.6	–	–	–	27	3.7	3.7	3.7	66.7	81.0	–	80.3
Island Lake township	145	5.5	–	2.8	2.8	–	29	20.7	20.7	13.8	75.0	78.8	50.0	79.4
Lake Marshall township	325	4.9	1.8	2.5	2.5	2.5	42	14.3	4.8	14.3	62.5	88.3	50.0	88.0
Lucas township	197	5.1	2.0	2.0	2.0	1.0	12	33.3	33.3	–	40.0	86.1	50.0	84.5
Lynd city	182	13.7	7.1	6.6	6.6	6.6	38	18.4	18.4	13.2	32.0	90.4	33.3	85.9
Lynd township	293	6.1	2.0	2.7	2.0	2.0	25	16.0	16.0	8.0	66.7	83.6	33.3	83.6
Lyons township	126	4.8	–	–	–	–	23	–	–	–	66.7	76.7	–	76.2
Marshall city	7 766	8.2	2.9	3.5	2.0	2.5	1 502	15.7	10.5	11.7	55.4	83.3	31.6	82.0
Minneota city	719	12.1	5.7	4.9	2.9	3.9	254	19.3	16.9	7.5	42.5	85.3	19.0	81.9
Monroe township	150	3.3	1.3	4.0	–	4.0	28	7.1	7.1	–	20.0	79.3	–	77.3
Nordland township	157	3.8	–	5.1	–	5.1	33	6.1	–	6.1	33.3	82.1	–	80.3
Rock Lake township	201	2.0	1.5	5.5	.5	5.0	39	7.7	–	7.7	25.0	82.2	–	81.5
Russell city	198	5.1	3.0	–	–	–	105	12.4	8.6	8.6	40.0	80.9	–	78.8
Shelburne township	129	6.2	3.1	3.1	1.6	3.1	19	21.1	–	21.1	50.0	87.6	100.0	85.0
Sodus township	167	7.8	1.8	1.8	1.2	1.8	39	12.8	5.1	12.8	76.9	84.4	–	84.8
Stanley township	164	4.9	–	1.2	–	1.2	18	16.7	–	16.7	100.0	80.1	–	81.1
Taunton city	104	11.5	1.9	4.8	3.8	2.9	35	34.3	5.7	34.3	75.0	89.1	50.0	89.0
Tracy city	1 023	10.2	4.9	5.0	2.8	3.7	497	20.1	16.1	12.5	34.6	86.3	6.9	83.2
Vallers township	172	5.2	1.2	8.7	3.5	5.2	25	32.0	32.0	4.0	33.3	79.8	–	80.1
Westerheim township	170	1.8	1.8	1.8	1.8	1.8	30	3.3	3.3	3.3	–	81.4	–	81.4
McLeod County	18 855	6.5	2.0	2.9	1.2	2.4	4 376	17.8	11.7	11.8	61.6	85.3	29.5	84.4
Acoma township	659	3.2	1.2	2.6	.3	2.6	74	12.2	12.2	6.8	61.9	84.3	–	83.9
Bergen township	526	4.6	1.3	2.1	.6	2.1	91	11.0	4.4	8.8	70.8	85.1	–	84.9
Biscay city	75	5.3	2.7	–	–	–	13	23.1	–	23.1	50.0	81.7	–	80.0
Brownton city	414	7.7	2.7	2.4	1.2	1.2	159	30.8	27.0	19.5	59.4	88.2	–	87.0
Collins township	298	7.7	1.7	2.3	1.7	.7	74	10.8	2.7	8.1	60.9	84.0	40.0	82.9
Glencoe city	2 641	8.4	2.2	1.9	1.1	1.6	778	14.9	11.7	10.8	62.6	87.1	44.8	85.5
Glencoe township	405	7.4	.5	1.7	.7	1.7	62	11.3	11.3	3.2	90.0	87.7	100.0	87.8
Hale township	589	4.2	1.7	3.4	.7	3.1	108	17.6	11.1	10.2	52.0	80.9	–	80.2
Hassan Valley township	475	8.2	2.1	3.8	1.7	2.9	89	19.1	15.7	14.6	51.3	86.7	–	85.2
Helen township	548	6.8	.4	2.2	–	2.2	84	21.4	21.4	4.8	75.7	84.5	–	83.9
Hutchinson city	6 794	6.4	2.0	3.6	1.7	3.0	1 457	16.8	9.3	11.2	64.8	85.4	30.2	85.0
Hutchinson township	639	4.1	2.7	1.9	.6	1.3	136	17.6	11.8	16.2	34.6	87.8	–	86.1
Lester Prairie city	704	5.7	1.1	1.3	.7	.6	163	14.1	9.8	7.4	72.5	86.0	60.0	85.4
Lynn township	465	7.1	4.1	2.4	1.9	.9	81	21.0	13.6	14.8	42.4	86.1	44.4	83.8
Penn township	235	5.5	.9	1.3	–	1.3	51	5.9	5.9	3.9	84.6	75.7	–	76.2
Plato city	213	7.0	3.8	2.3	2.3	.9	48	8.3	8.3	4.2	46.7	86.9	–	86.1
Rich Valley township	401	6.2	2.0	3.0	1.5	2.0	119	10.9	9.2	5.9	56.0	85.1	33.3	84.1
Round Grove township	201	7.5	4.5	4.5	1.5	4.5	58	37.9	20.7	24.1	26.7	70.4	–	68.2

TIPSII [UPF] GPH527 CENSUS90 71582600 08/03/92 2:43 PM MACHINE: C DATA:CENSUS90S*PH5TIPSDA27. 07/31/92 15:34:18 TAPE: NONE FRAME: 108
TSF:CENSUS90*92. 07/31/92 15:35:47 UTF:CENSUS90*93. 07/31/92 15:35:47 META:CENSUS90S*PH5T7-827. 07/31/92 15:43:20

Table 7. **Disability Status: 1990**—Con.

[Data based on sample and subject to sampling variability, see text. For definitions of terms and meanings of symbols, see text]

State County County Subdivision Place	Civilian noninstitutionalized persons 16 to 64 years						Civilian noninstitutionalized persons 65 years and over				Percent in labor force of civilian noninstitutionalized persons 16 to 64 years with—			
		Percent with a work disability		Percent with a mobility or self-care limitation				Percent with a mobility or self-care limitation						
	Total	Total	Prevented from working	Total	Mobility limitation	Self-care limitation	Total	Total	Mobility limitation	Self-care limitation	A work disability	No work disability	A mobility limitation	No mobility limitation
McLeod County—Con.														
Silver Lake city	440	7.3	3.0	4.5	.5	4.1	170	26.5	17.6	17.1	46.9	85.3	100.0	82.4
Stewart city	289	5.9	1.7	.7	.7	–	132	14.4	5.3	12.9	70.6	86.0	100.0	85.0
Sumter township	298	7.7	3.7	2.0	–	2.0	78	15.4	10.3	5.1	34.8	78.9	–	75.5
Winsted city	864	5.8	2.7	4.7	1.6	4.2	247	28.7	22.3	17.4	46.0	86.7	7.1	85.6
Winsted township	682	7.6	.7	3.2	.3	2.9	104	22.1	5.8	20.2	76.9	84.4	–	84.1
Mahnomen County	2 730	9.7	5.1	2.1	2.0	.8	863	9.8	9.6	2.0	34.1	65.9	12.7	63.8
Beaulieu township	75	4.0	4.0	–	–	–	24	–	–	–	–	51.4	–	49.3
Bejou city	40	17.5	5.0	5.0	5.0	–	36	5.6	5.6	–	28.6	57.6	100.0	50.0
Bejou township	65	6.2	–	–	–	–	19	10.5	10.5	–	100.0	72.1	–	73.8
Chief township	99	1.0	1.0	–	–	–	30	10.0	10.0	–	–	51.0	–	50.5
Clover township	71	18.3	9.9	–	–	–	16	–	–	–	46.2	58.6	–	56.3
Gregory township	63	4.8	4.8	–	–	–	16	–	–	–	–	56.7	–	54.0
Heier township	90	11.1	4.4	–	–	–	22	–	–	–	30.0	80.0	–	74.4
Island Lake township	154	12.3	5.8	1.9	1.9	–	49	14.3	14.3	10.2	42.1	83.0	–	79.5
La Garde township	54	33.3	24.1	18.5	18.5	–	16	37.5	37.5	37.5	27.8	80.6	–	77.3
Lake Grove township	98	2.0	–	–	–	–	29	–	–	–	–	54.2	–	53.1
Mahnomen city	524	6.1	3.6	2.3	2.3	1.1	314	10.2	9.6	.6	15.6	70.3	–	68.6
Marsh Creek township	84	11.9	7.1	11.9	8.3	9.5	21	–	–	–	40.0	75.7	71.4	71.4
Oakland township	133	17.3	11.3	2.3	2.3	–	20	10.0	10.0	–	26.1	55.5	–	51.5
Pembina township	331	6.9	3.3	2.7	2.7	.9	68	7.4	7.4	–	34.8	74.4	–	73.6
Popple Grove township	103	10.7	1.9	1.9	1.9	1.9	37	10.8	10.8	5.4	63.6	73.9	–	74.3
Rosedale township	82	8.5	2.4	2.4	2.4	–	24	33.3	33.3	8.3	71.4	73.3	–	75.0
Southeast Mahnomen unorg.	120	20.0	15.0	2.5	2.5	–	26	34.6	34.6	–	12.5	55.2	–	47.9
Twin Lakes township	364	10.7	5.8	.5	.5	.5	35	–	–	–	35.9	45.5	–	44.8
Naytahwaush CDP	223	11.7	6.7	.9	.9	.9	5	–	–	–	34.6	35.0	–	35.3
Waubun city	180	8.3	2.2	–	–	–	61	8.2	8.2	–	66.7	80.6	–	79.4
Marshall County	6 189	7.8	4.0	1.4	1.2	.8	1 921	9.4	8.1	3.4	36.7	74.5	28.8	72.1
Agder township	51	11.8	5.9	–	–	–	28	10.7	10.7	10.7	–	73.3	–	64.7
Alma township	61	1.6	–	–	–	–	29	20.7	13.8	6.9	–	50.0	–	49.2
Alvarado city	225	14.7	4.4	1.3	1.3	.9	53	–	–	–	57.6	82.3	–	79.7
Argyle city	348	8.9	4.9	2.3	2.3	1.1	103	16.5	14.6	1.9	38.7	76.3	–	74.7
Augsburg township	66	3.0	3.0	–	–	–	6	–	–	–	–	54.7	–	53.0
Big Woods township	82	6.1	–	2.4	–	2.4	16	–	–	–	60.0	44.2	–	45.1
Bloomer township	64	6.3	3.1	–	–	–	7	28.6	28.6	–	50.0	53.3	–	53.1
Boxville township	11	–	–	–	–	–	18	16.7	16.7	–	–	63.6	–	63.6
Cedar township	64	4.7	4.7	–	–	–	14	–	–	–	–	72.1	–	68.8
Como township	52	7.7	7.7	–	–	–	2	–	–	–	–	81.3	–	75.0
Comstock township	89	4.5	2.2	–	–	–	25	–	–	–	–	61.2	–	58.4
Donnelly township	14	–	–	–	–	–	–	–	–	–	–	64.3	–	64.3
Eagle Point township	54	3.7	3.7	3.7	3.7	–	4	–	–	–	–	53.8	–	53.8
East Park township	8	–	–	–	–	–	2	–	–	–	–	100.0	–	100.0
East Valley township	22	9.1	–	–	–	–	15	26.7	13.3	13.3	100.0	90.0	–	90.9
Eckvoll township	68	5.9	–	–	–	–	23	8.7	8.7	–	100.0	85.9	–	86.8
Espelie township	27	3.7	3.7	–	–	–	2	–	–	–	–	65.4	–	63.0
Excel township	160	10.0	5.6	2.5	2.5	2.5	35	5.7	5.7	5.7	31.3	86.1	100.0	80.1
Foldahl township	67	10.4	3.0	1.5	1.5	–	27	7.4	7.4	–	71.4	68.3	100.0	68.2
Fork township	16	–	–	–	–	–	10	20.0	20.0	20.0	–	62.5	–	62.5
Grand Plain township	53	7.5	5.7	5.7	5.7	5.7	9	–	–	–	25.0	71.4	–	72.0
Grygla city	115	7.0	5.2	1.7	1.7	–	63	22.2	22.2	3.2	25.0	74.8	–	72.6
Holt city	74	12.2	9.5	4.1	4.1	–	13	30.8	30.8	15.4	22.2	78.5	–	74.6
Holt township	109	7.3	5.5	–	–	–	43	11.6	11.6	–	25.0	71.3	–	67.9
Huntly township	66	6.1	6.1	–	–	–	23	–	–	–	–	82.3	–	77.3
Lincoln township	82	13.4	8.5	–	–	–	17	11.8	11.8	11.8	18.2	80.3	–	72.0
Linsell township	36	19.4	11.1	–	–	–	5	40.0	40.0	40.0	42.9	75.9	–	69.4
McCrea township	160	2.5	2.5	–	–	–	43	4.7	4.7	–	–	73.7	–	71.9
Marsh Grove township	87	5.7	3.4	2.3	–	2.3	14	28.6	–	28.6	40.0	72.0	–	70.1
Middle River city	151	9.3	5.3	–	–	–	69	13.0	10.1	5.8	28.6	70.8	–	66.9
Middle River township	88	27.3	11.4	12.5	12.5	12.5	13	–	–	–	54.2	84.4	100.0	72.7
Moose River township	25	8.0	–	8.0	8.0	8.0	–	–	–	–	–	78.3	–	78.3
Moylan township	80	5.0	2.5	2.5	2.5	–	16	31.3	12.5	18.8	50.0	80.3	100.0	78.2
Mud Lake unorg.	–	–	–	–	–	–	–	–	–	–	–	–	–	–
Nelson Park township	82	19.5	17.1	6.1	6.1	3.7	29	–	–	–	12.5	74.2	–	66.2
Newfolden city	155	2.6	1.3	1.3	1.3	–	83	13.3	7.2	6.0	50.0	78.1	–	78.4
New Folden township	135	13.3	7.4	–	–	–	28	7.1	7.1	–	33.3	76.9	–	71.1
New Maine township	131	3.8	1.5	1.5	–	1.5	19	–	–	–	–	78.6	–	75.6
New Solum township	196	8.2	6.1	3.1	3.1	–	28	–	–	–	12.5	77.2	–	74.2
Oak Park township	115	2.6	–	–	–	–	39	–	–	–	100.0	65.2	–	66.1
Oslo city	211	3.8	1.9	–	–	–	98	2.0	2.0	2.0	50.0	72.4	–	71.6
Parker township	29	6.9	–	–	–	–	7	–	–	–	100.0	51.9	–	55.2
Rollis township	69	5.8	1.4	1.4	1.4	–	30	26.7	26.7	6.7	75.0	67.7	–	69.1
Sinnott township	42	–	–	–	–	–	16	–	–	–	–	54.8	–	54.8
Spruce Valley township	170	9.4	8.8	2.9	2.9	1.8	29	10.3	10.3	10.3	6.3	70.8	–	66.7
Stephen city	380	5.0	1.8	1.1	.5	.5	147	5.4	4.1	1.4	21.1	79.8	–	77.2
Strandquist city	58	19.0	5.2	–	–	–	23	8.7	–	8.7	54.5	55.3	–	55.2
Tamarac township	74	8.1	5.4	–	–	–	15	–	–	–	33.3	67.6	–	64.9
Thief Lake township	26	7.7	7.7	–	–	–	5	–	–	–	–	83.3	–	76.9
Valley township	124	5.6	–	–	–	–	18	11.1	11.1	–	100.0	62.4	–	64.5
Vega township	76	10.5	3.9	3.9	3.9	–	30	–	–	–	25.0	75.0	–	72.6
Veldt township	30	–	–	–	–	–	8	25.0	–	25.0	–	53.3	–	53.3
Viking city	45	4.4	4.4	–	–	–	12	–	–	–	–	76.7	–	73.3
Viking township	116	6.0	3.4	1.7	1.7	–	40	10.0	10.0	5.0	–	80.7	–	77.2
Wanger township	70	2.9	2.9	–	–	–	18	11.1	11.1	11.1	–	54.4	–	52.9
Warren city	895	7.2	2.9	.1	–	.1	374	9.9	9.9	2.4	48.4	81.6	–	79.2
Warrenton township	73	5.5	2.7	–	–	–	12	16.7	16.7	–	–	76.8	–	72.6
West Valley township	79	16.5	1.3	8.9	5.1	5.1	29	13.8	13.8	6.9	92.3	83.3	75.0	85.3
Whiteford township	44	–	–	–	–	–	2	–	–	–	–	84.1	–	84.1
Wright township	89	15.7	9.0	4.5	2.2	4.5	35	5.7	5.7	–	14.3	77.3	–	69.0

TIPSII [UPF] GPH527 CENSUS90 71582600 08/03/92 2:43 PM MACHINE: C DATA:CENSUS90S*PH5TIPSDA27. 07/31/92 15:34:18 TAPE: NONE FRAME: 109
TSF:CENSUS90*92. 07/31/92 15:35:47 UTF:CENSUS90*93. 07/31/92 15:35:47 META:CENSUS90S*PH5T7-827. 07/31/92 15:43:20

Table 7. **Disability Status: 1990**—Con.

[Data based on sample and subject to sampling variability, see text. For definitions of terms and meanings of symbols, see text]

State County County Subdivision Place	Civilian noninstitutionalized persons 16 to 64 years						Civilian noninstitutionalized persons 65 years and over				Percent in labor force of civilian noninstitutionalized persons 16 to 64 years with—			
		Percent with a work disability		Percent with a mobility or self-care limitation				Percent with a mobility or self-care limitation						
	Total	Total	Prevented from working	Total	Mobility limitation	Self-care limitation	Total	Total	Mobility limitation	Self-care limitation	A work disability	No work disability	A mobility limitation	No mobility limitation
Martin County	12 791	6.7	2.1	2.4	1.2	1.8	4 183	13.6	9.2	9.1	55.1	83.4	30.1	82.1
Cedar township	173	4.6	1.2	1.7	–	1.7	34	11.8	8.8	8.8	75.0	75.2	–	75.1
Center Creek township	174	8.0	3.4	3.4	3.4	1.1	67	7.5	3.0	4.5	57.1	80.0	–	81.0
Ceylon city	256	10.9	3.5	3.5	3.5	1.6	81	24.7	14.8	13.6	46.4	78.1	33.3	76.1
Dunnell city	92	12.0	–	–	–	–	42	11.9	11.9	11.9	54.5	90.1	–	85.9
East Chain township	200	3.5	–	2.0	–	2.0	58	–	–	–	57.1	79.3	–	78.5
Elm Creek township	120	5.0	1.7	3.3	–	3.3	35	–	–	–	33.3	85.1	–	82.5
Fairmont city	6 286	6.7	1.8	2.3	.9	1.7	2 117	12.8	8.8	8.9	60.1	84.6	34.5	83.4
Fairmont township	175	4.6	3.4	2.3	2.3	2.3	39	5.1	5.1	–	25.0	88.6	–	87.7
Fox Lake township	179	6.1	2.2	2.8	1.7	2.8	21	42.9	33.3	33.3	54.5	79.2	100.0	77.3
Fraser township	212	1.4	.9	.9	–	.9	44	11.4	6.8	11.4	33.3	83.7	–	83.0
Galena township	149	2.7	–	–	–	–	48	10.4	2.1	8.3	50.0	84.1	–	83.2
Granada city	193	8.8	6.7	4.7	1.0	3.6	70	22.9	11.4	15.7	23.5	86.9	–	82.2
Jay township	157	6.4	1.3	2.5	1.3	1.3	47	25.5	19.1	12.8	60.0	79.6	100.0	78.1
Lake Belt township	119	3.4	1.7	–	–	–	53	3.8	3.8	3.8	50.0	60.9	–	60.5
Lake Fremont township	147	–	–	–	–	–	38	18.4	–	18.4	–	85.7	–	85.7
Manyaska township	210	3.8	1.0	1.9	–	1.9	34	14.7	14.7	14.7	75.0	79.2	–	79.0
Nashville township	150	10.7	2.0	6.0	6.0	4.7	35	8.6	8.6	8.6	56.3	76.9	66.7	75.2
Northrop city	167	6.0	1.2	1.2	1.2	–	27	14.8	14.8	–	40.0	86.0	–	84.2
Ormsby city (pt.)	31	–	–	–	–	–	20	–	–	–	–	93.5	–	93.5
Pleasant Prairie township	195	5.6	1.5	2.1	1.0	1.0	53	9.4	5.7	9.4	72.7	84.2	–	84.5
Rolling Green township	217	8.3	.9	1.8	1.8	.9	30	10.0	10.0	–	77.8	78.9	50.0	79.3
Rutland township	281	4.6	.7	2.1	.7	2.1	51	21.6	3.9	17.6	84.6	77.6	100.0	77.8
Sherburn city	563	11.0	5.9	6.4	3.2	5.7	295	16.9	10.5	12.5	32.3	84.6	–	81.5
Silver Lake township	342	4.7	.6	–	–	–	74	8.1	5.4	8.1	56.3	82.5	–	81.3
Tenhassen township	181	6.1	2.8	2.2	2.2	–	75	13.3	10.7	2.7	36.4	81.8	50.0	79.7
Trimont city	349	8.9	4.6	3.2	3.2	1.1	210	12.4	7.1	7.6	41.9	82.1	–	81.1
Truman city	630	10.0	3.2	2.7	1.7	1.6	272	18.4	15.1	9.2	55.6	85.0	36.4	82.9
Waverly township	179	3.9	.6	3.9	–	3.9	24	16.7	–	16.7	85.7	82.6	–	82.7
Welcome city	446	7.2	3.1	2.5	1.3	2.0	144	11.8	10.4	4.9	43.8	82.1	33.3	80.0
Westford township	218	1.8	–	.9	–	.9	45	24.4	24.4	20.0	50.0	86.9	–	86.2
Meeker County	11 703	7.9	3.1	4.3	1.5	3.6	3 252	17.8	11.3	12.0	51.9	82.3	37.1	80.5
Acton township	274	5.5	2.6	5.8	1.5	5.8	51	13.7	2.0	13.7	46.7	75.7	–	75.2
Cedar Mills city	44	6.8	6.8	4.5	4.5	4.5	19	31.6	–	31.6	–	82.9	–	81.0
Cedar Mills township	346	4.6	1.2	.6	.6	.6	58	15.5	12.1	6.9	75.0	82.7	–	82.8
Collinwood township	511	5.9	1.2	13.9	1.6	13.1	100	30.0	11.0	25.0	73.3	80.2	25.0	80.7
Cosmos city	295	6.4	3.1	7.5	1.0	6.8	117	23.9	13.7	15.4	36.8	85.9	33.3	83.2
Cosmos township	176	9.1	2.3	8.0	1.1	8.0	20	10.0	–	10.0	62.5	80.0	–	79.3
Danielson township	200	4.0	2.5	6.0	1.5	5.0	49	6.1	6.1	6.1	37.5	80.2	33.3	79.2
Darwin city	160	6.9	4.4	16.3	2.5	15.0	65	35.4	21.5	18.5	18.2	77.2	50.0	73.7
Darwin township	430	9.3	.9	7.9	3.0	6.0	63	12.7	–	12.7	80.0	84.6	84.6	84.2
Dassel city	568	8.8	2.5	7.7	3.0	6.3	222	14.0	11.3	5.0	64.0	87.1	76.5	85.3
Dassel township	611	6.9	1.8	2.0	1.0	1.6	117	15.4	10.3	10.3	69.0	85.1	33.3	84.5
Eden Valley city (pt.)	181	7.7	6.6	8.8	2.2	7.7	127	15.7	8.7	8.7	14.3	87.4	50.0	82.5
Ellsworth township	411	4.4	1.5	1.9	–	1.9	90	31.1	14.4	22.2	55.6	81.2	–	80.0
Forest City township	383	7.6	3.7	2.1	1.6	1.0	82	7.3	7.3	4.9	44.8	83.9	–	82.2
Forest Prairie township	488	4.9	1.4	2.7	.4	2.3	97	14.4	10.3	9.3	70.8	78.9	100.0	78.4
Greenleaf township	399	5.0	2.5	3.3	1.5	2.3	89	23.6	12.4	19.1	40.0	85.5	–	84.5
Grove City city	331	9.7	–	.6	.6	.6	94	11.7	9.6	6.4	78.1	86.0	100.0	85.1
Harvey township	236	3.8	.8	–	–	–	23	–	–	–	77.8	86.8	–	86.4
Kingston city	58	3.4	3.4	–	–	–	42	11.9	7.1	11.9	–	87.5	–	84.5
Kingston township	590	10.2	3.6	5.3	1.7	3.9	138	10.9	5.8	8.0	43.3	75.8	20.0	73.4
Litchfield city	3 172	9.5	4.6	3.2	1.5	2.7	1 140	19.6	14.1	13.5	45.7	82.4	42.6	79.5
Litchfield township	488	7.6	1.2	3.1	.8	2.3	85	16.5	9.4	11.8	64.9	87.6	–	86.6
Manannah township	379	7.9	2.6	2.9	1.1	1.8	68	19.1	13.2	8.8	30.0	80.2	25.0	76.8
Swede Grove township	232	8.2	2.6	3.9	1.7	3.0	49	10.2	6.1	8.2	57.9	82.2	–	81.6
Union Grove township	343	7.6	4.4	1.2	.6	.6	88	4.5	4.5	–	30.8	74.1	–	71.3
Watkins city	397	14.4	6.8	5.3	3.8	3.3	159	22.0	13.8	15.7	49.1	79.7	13.3	77.7
Mille Lacs County	10 559	11.0	4.2	3.6	1.7	2.7	2 881	12.0	9.7	7.2	50.3	80.7	21.2	78.3
Bock city	57	8.8	–	–	–	–	21	14.3	14.3	9.5	100.0	90.4	–	91.2
Bogus Brook township	544	14.0	3.7	2.2	2.0	1.3	78	3.8	3.8	1.3	53.9	86.1	27.3	82.7
Borgholm township	602	12.3	6.3	1.7	1.0	1.0	119	12.6	9.2	5.9	44.6	85.0	–	80.9
Bradbury township	73	15.1	8.2	2.7	2.7	–	16	12.5	12.5	–	45.5	85.5	–	81.7
Dailey township	103	16.5	8.7	1.9	1.9	–	35	–	–	–	47.1	66.3	100.0	62.4
East Side township	296	10.8	6.8	3.0	3.0	–	172	7.0	5.8	4.1	28.1	61.4	–	59.6
Foreston city	218	8.7	4.1	–	–	–	40	20.0	20.0	7.5	52.6	80.4	–	78.0
Greenbush township	661	8.6	3.9	.9	.9	.3	103	–	–	–	42.1	80.3	–	77.7
Hayland township	168	8.3	4.2	1.8	1.8	1.8	49	24.5	20.4	4.1	35.7	89.0	–	86.1
Isle city	281	12.8	3.6	2.1	.7	2.1	136	22.1	10.3	20.6	50.0	66.5	100.0	64.2
Isle Harbor township	263	12.9	4.2	4.9	3.0	3.0	56	7.1	7.1	7.1	61.8	79.9	100.0	76.9
Kathio township	525	17.5	9.1	36.6	4.2	35.0	122	34.4	5.7	30.3	34.8	58.2	9.1	56.1
Vineland CDP	244	14.8	7.0	73.8	5.7	73.0	39	82.1	–	82.1	19.4	49.0	14.3	46.5
Lewis township	18	–	–	–	–	–	5	–	–	–	–	72.2	–	72.2
Milaca city	1 119	10.0	4.1	1.7	1.3	.8	478	7.5	7.5	2.1	51.8	80.0	–	78.2
Milaca township	599	8.2	3.3	2.3	2.0	1.5	110	8.2	8.2	6.4	44.9	85.1	33.3	82.8
Milo township	609	4.3	2.1	.8	.3	.5	87	14.9	12.6	5.7	50.0	83.4	–	82.2
Mudgett township	67	6.0	–	–	–	–	10	60.0	60.0	–	100.0	57.1	–	59.7
Onamia city	276	13.0	4.3	2.2	2.2	.7	166	13.9	13.9	8.4	47.2	79.6	–	77.0
Onamia township	334	19.8	9.3	2.4	2.4	.6	49	24.5	20.4	4.1	40.9	77.2	–	71.8
Page township	249	5.2	1.2	.4	–	.4	65	3.1	3.1	–	76.9	80.5	–	80.3
Pease city	87	8.0	2.3	–	–	–	29	13.8	13.8	6.9	–	85.0	–	78.2
Princeton city (pt.)	1 981	10.5	2.8	1.3	1.3	1.0	589	9.8	9.8	8.1	62.0	86.3	16.0	84.6
Princeton township	995	9.0	2.0	.7	.5	.4	158	10.8	10.8	7.0	67.8	87.4	40.0	85.9
South Harbor township	344	20.9	6.4	9.3	9.3	4.9	114	18.4	18.4	13.2	47.2	68.4	37.5	66.7
Wahkon city	90	16.7	12.2	10.0	10.0	–	74	17.6	13.5	4.1	–	76.0	–	70.4
Morrison County	16 538	9.5	4.0	3.3	2.0	2.2	4 252	20.4	14.7	13.3	47.1	79.6	28.8	77.5
Agram township	245	8.2	5.3	4.9	.8	4.1	25	16.0	16.0	–	20.0	84.0	–	79.4
Belle Prairie township	985	5.4	1.7	1.9	.7	1.9	181	17.1	12.2	11.0	54.7	82.0	28.6	80.9
Bellevue township	478	7.5	.8	1.7	.8	.8	70	5.7	5.7	–	83.3	81.4	50.0	81.9
Bowlus city	148	12.8	4.7	2.0	–	2.0	49	18.4	14.3	4.1	31.6	82.9	–	76.4
Buckman city	91	17.6	7.7	4.4	4.4	2.2	42	40.5	31.0	35.7	43.8	77.3	50.0	72.4
Buckman township	430	7.9	3.7	.9	.5	.5	58	10.3	6.9	6.9	41.2	81.8	–	79.0
Buh township	335	6.0	1.2	3.9	1.8	2.7	33	24.2	12.1	18.2	65.0	72.7	100.0	71.7
Culdrum township	294	5.4	3.1	3.4	2.0	3.4	48	8.3	8.3	4.2	43.8	80.2	66.7	78.5
Cushing township	309	8.7	5.5	1.9	.6	1.3	55	21.8	21.8	12.7	22.2	80.5	100.0	75.2
Darling township	342	3.5	1.5	1.8	1.2	.6	61	24.6	21.3	6.6	33.3	84.8	50.0	83.4

TIPSII [UPF] GPH527 CENSUS90 71582600 08/03/92 2:43 PM MACHINE: C DATA:CENSUS90S*PH5TIPSDA27. 07/31/92 15:34:18 TAPE: NONE FRAME: 110
TSF:CENSUS90*92. 07/31/92 15:35:47 UTF:CENSUS90*93. 07/31/92 15:35:47 META:CENSUS90S*PH5T7-827. 07/31/92 15:43:20

Table 7. **Disability Status: 1990**—Con.

[Data based on sample and subject to sampling variability, see text. For definitions of terms and meanings of symbols, see text]

State County County Subdivision Place	Civilian noninstitutionalized persons 16 to 64 years						Civilian noninstitutionalized persons 65 years and over				Percent in labor force of civilian noninstitutionalized persons 16 to 64 years with—			
		Percent with a work disability		Percent with a mobility or self-care limitation				Percent with a mobility or self-care limitation						
	Total	Total	Prevented from working	Total	Mobility limitation	Self-care limitation	Total	Total	Mobility limitation	Self-care limitation	A work disability	No work disability	A mobility limitation	No mobility limitation
Morrison County—Con.														
Elmdale city	66	3.0	3.0	–	–	–	24	20.8	20.8	–	–	82.8	–	80.3
Elmdale township	486	5.1	.4	4.3	.6	3.7	101	11.9	9.9	9.9	88.0	78.1	66.7	78.7
Flensburg city	102	12.7	3.9	–	–	–	59	23.7	13.6	13.6	46.2	85.4	–	80.4
Genola city	53	7.5	–	3.8	–	3.8	12	–	–	–	50.0	95.9	–	92.5
Granite township	268	8.2	1.1	4.5	1.1	4.1	34	17.6	11.8	11.8	68.2	79.3	–	79.2
Green Prairie township	422	8.3	3.6	1.7	1.7	.5	52	15.4	11.5	7.7	48.6	80.6	–	79.3
Harding city	43	4.7	–	–	–	–	22	13.6	13.6	13.6	–	85.4	–	81.4
Hillman city	40	20.0	20.0	5.0	5.0	–	–	–	–	–	–	68.8	–	57.9
Hillman township	112	8.9	–	5.4	–	5.4	4	–	–	–	60.0	83.3	–	81.3
Lakin township	201	17.9	10.4	9.5	8.0	4.0	35	28.6	17.1	22.9	41.7	73.3	12.5	72.4
Lastrup city	63	6.3	–	–	–	–	41	9.8	7.3	4.9	100.0	83.1	–	84.1
Leigh township	100	4.0	–	2.0	–	2.0	24	8.3	8.3	8.3	50.0	82.3	–	81.0
Little Falls city	3 932	12.3	6.1	4.4	3.3	3.0	1 300	25.3	17.7	17.5	42.1	80.6	26.6	77.6
Little Falls township	846	5.1	2.4	1.2	1.2	.2	129	12.4	8.5	7.8	53.5	78.7	10.0	78.2
Morrill township	333	7.5	2.1	2.7	1.8	.9	65	24.6	16.9	18.5	72.0	83.4	–	84.1
Motley city (pt.)	222	19.4	13.1	2.3	.9	1.4	128	32.8	28.1	18.0	32.6	79.9	–	71.4
Motley township	106	2.8	–	7.5	3.8	5.7	34	17.6	17.6	11.8	100.0	69.9	100.0	69.6
Mount Morris township	63	–	–	–	–	–	19	36.8	36.8	10.5	–	68.3	–	68.3
Parker township	262	11.1	5.3	4.2	3.8	1.9	50	16.0	4.0	16.0	44.8	74.2	20.0	73.0
Pierz city	464	8.8	4.1	1.7	1.7	1.1	258	20.2	14.0	12.0	41.5	83.9	–	81.6
Pierz township	350	8.0	3.1	6.6	3.1	6.0	55	12.7	5.5	9.1	53.6	75.5	45.5	74.6
Pike Creek township	549	10.0	4.6	3.3	1.5	2.9	103	24.3	11.7	20.4	54.5	82.8	–	81.1
Platte township	228	8.3	4.8	10.1	3.5	6.6	45	42.2	24.4	37.8	42.1	79.9	25.0	78.6
Pulaski township	158	7.6	6.3	2.5	2.5	1.3	43	14.0	14.0	9.3	16.7	74.7	–	72.1
Rail Prairie township	74	10.8	2.7	2.7	–	2.7	18	22.2	11.1	22.2	75.0	72.7	–	73.0
Randall city	294	10.2	4.4	.7	.7	.7	99	17.2	16.2	11.1	46.7	77.3	–	74.7
Richardson township	262	8.4	1.5	3.8	.8	3.1	80	8.8	5.0	6.3	27.3	77.5	–	73.8
Ripley township	368	6.8	1.9	2.4	1.9	1.1	26	15.4	15.4	–	72.0	83.1	100.0	82.0
Rosing township	50	40.0	10.0	–	–	–	20	–	–	–	35.0	70.0	–	56.0
Royalton city	413	11.6	3.4	2.9	2.4	1.0	129	31.8	24.8	24.8	60.4	79.5	40.0	78.2
Scandia Valley township	464	19.6	8.2	3.4	2.6	1.7	205	14.1	11.7	6.3	45.1	62.5	25.0	60.0
Sobieski city	104	13.5	1.9	1.9	–	1.9	48	14.6	4.2	14.6	64.3	82.2	–	79.8
Swan River township	444	6.8	2.5	2.9	2.5	2.0	61	6.6	6.6	3.3	60.0	79.2	36.4	79.0
Swanville city	192	5.7	1.0	1.0	1.0	–	57	10.5	10.5	–	36.4	81.2	–	79.5
Swanville township	274	13.1	6.6	4.0	2.2	1.8	79	16.5	7.6	13.9	44.4	83.6	16.7	79.9
Two Rivers township	308	5.5	2.6	4.9	1.6	3.6	67	10.4	10.4	7.5	35.3	72.5	60.0	70.6
Upsala city	165	9.7	3.0	3.0	1.2	1.8	104	20.2	14.4	7.7	56.3	75.2	–	74.2
Mower County	21 148	10.6	4.8	2.9	1.5	2.3	7 002	16.1	11.9	10.4	46.1	81.5	28.9	78.5
Adams city	334	6.3	2.1	1.8	.9	1.8	202	15.3	8.9	9.9	66.7	81.8	–	81.6
Adams township	275	4.0	–	5.1	1.5	5.1	47	17.0	17.0	4.3	90.9	76.5	100.0	76.8
Austin city	12 256	12.4	6.3	3.0	1.7	2.4	4 519	16.1	12.3	10.6	42.1	81.2	29.1	77.1
Austin township	1 121	10.1	4.4	2.1	1.4	1.7	230	7.8	5.7	3.9	45.1	79.8	18.8	77.1
Bennington township	85	7.1	2.4	4.7	2.4	4.7	41	29.3	24.4	24.4	66.7	79.7	–	80.7
Brownsdale city	352	10.8	5.4	2.0	1.7	1.4	149	18.1	14.8	12.8	42.1	81.5	–	78.6
Clayton township	101	4.0	–	–	–	–	22	9.1	9.1	9.1	50.0	75.3	–	74.3
Dexter city	198	10.6	4.0	5.1	1.0	5.1	43	23.3	18.6	16.3	52.4	87.6	–	84.7
Dexter township	199	6.5	1.5	3.5	2.5	3.5	30	13.3	6.7	6.7	76.9	71.0	40.0	72.2
Elkton city	71	11.3	2.8	8.5	5.6	8.5	25	16.0	16.0	8.0	75.0	65.1	50.0	67.2
Frankford township	243	7.8	.8	1.2	–	1.2	36	16.7	5.6	11.1	47.4	85.3	–	82.3
Grand Meadow city	526	9.5	3.2	3.6	1.5	3.2	168	16.7	10.1	11.3	46.0	83.4	75.0	79.9
Grand Meadow township	205	10.7	2.9	3.9	2.9	2.9	39	7.7	7.7	–	72.7	84.7	66.7	83.9
Lansing township	779	8.2	3.9	1.5	1.0	1.2	178	25.3	16.3	14.6	50.0	83.2	12.5	81.2
Le Roy city	458	7.0	3.9	2.8	.4	2.4	219	12.8	10.0	7.3	43.8	84.7	–	82.2
Le Roy township	236	5.5	.8	3.0	–	3.0	55	10.9	3.6	7.3	84.6	86.5	–	86.4
Lodi township	162	7.4	3.7	2.5	2.5	–	29	6.9	6.9	–	50.0	87.3	–	86.7
Lyle city	267	8.6	2.6	4.5	2.6	2.2	99	29.3	27.3	14.1	56.5	82.0	14.3	81.5
Lyle township	249	6.4	2.0	4.8	1.2	3.6	39	12.8	12.8	2.6	43.8	81.5	–	80.1
Mapleview city	111	23.4	9.0	5.4	5.4	3.6	32	37.5	31.3	25.0	61.5	85.9	–	84.8
Marshall township	245	7.8	2.4	1.6	1.6	.8	41	17.1	9.8	12.2	26.3	85.0	50.0	80.9
Nevada township	244	3.7	.8	3.3	–	3.3	36	8.3	8.3	8.3	55.6	80.4	–	79.5
Pleasant Valley township	180	6.7	3.9	–	–	–	38	10.5	5.3	5.3	25.0	81.0	–	77.2
Racine city	142	3.5	2.1	–	–	–	47	8.5	6.4	2.1	40.0	97.1	–	95.1
Racine township	299	9.0	2.0	2.7	1.3	2.0	64	6.3	3.1	3.1	70.4	84.2	–	84.1
Red Rock township	485	7.2	2.5	3.1	1.0	3.1	116	18.1	11.2	16.4	54.3	81.1	40.0	79.6
Rose Creek city	182	7.7	1.1	–	–	–	97	19.6	9.3	10.3	85.7	84.5	–	84.6
Sargeant city	27	–	–	–	–	–	21	19.0	14.3	9.5	–	88.9	–	88.9
Sargeant township	155	5.2	1.3	–	–	–	36	13.9	13.9	5.6	75.0	84.4	–	83.9
Taopi city	42	4.8	4.8	–	–	–	19	21.1	21.1	10.5	–	77.5	–	73.8
Udolpho township	252	6.7	2.8	5.6	2.8	3.6	91	18.7	14.3	13.2	58.8	80.0	28.6	80.0
Waltham city	82	7.3	–	2.4	–	2.4	33	12.1	6.1	12.1	100.0	80.3	–	81.7
Waltham township	240	12.1	.8	5.8	.8	5.0	71	16.9	8.5	14.1	72.4	73.0	100.0	72.7
Windom township	345	7.2	2.3	–	–	–	90	13.3	4.4	11.1	52.0	80.6	–	78.6
Murray County	5 290	7.4	3.1	3.2	1.7	2.4	1 907	15.0	11.4	8.7	48.9	79.5	21.3	78.2
Avoca city	73	28.8	15.1	15.1	8.2	13.7	37	13.5	13.5	–	47.6	88.5	16.7	82.1
Belfast township	145	3.4	2.8	2.8	2.8	1.4	11	–	–	–	–	70.7	–	70.2
Bondin township	183	1.1	1.1	2.2	–	2.2	55	20.0	10.9	9.1	–	69.6	–	68.9
Cameron township	102	10.8	3.9	2.0	2.0	–	15	33.3	6.7	33.3	63.6	75.8	–	76.0
Chanarambie township	155	12.3	5.8	–	–	–	34	8.8	8.8	8.8	42.1	80.1	–	75.5
Chandler city	147	1.4	–	–	–	–	81	16.0	8.6	13.6	100.0	82.8	–	83.0
Currie city	166	9.0	4.2	3.0	3.0	1.2	80	10.0	6.3	3.8	40.0	84.8	–	83.2
Des Moines River township	140	8.6	2.9	–	–	–	28	10.7	10.7	–	33.3	73.4	–	70.0
Dovray city	39	5.1	–	–	–	–	24	8.3	8.3	8.3	100.0	86.5	–	87.2
Dovray township	108	1.9	–	1.9	–	1.9	49	14.3	14.3	8.2	–	77.4	–	75.9
Ellsborough township	129	3.1	1.6	5.4	1.6	3.9	27	7.4	7.4	–	50.0	77.6	100.0	76.4
Fenton township	126	4.0	2.4	2.4	–	2.4	43	9.3	9.3	4.7	40.0	74.4	–	73.0
Fulda city	538	10.0	3.2	4.1	2.4	2.4	348	18.1	14.1	10.1	64.8	81.4	15.4	81.3
Hadley city	82	17.1	4.9	4.9	4.9	3.7	17	–	–	–	50.0	76.5	25.0	74.4
Holly township	117	2.6	–	2.6	–	2.6	19	–	–	–	100.0	71.9	–	72.6
Iona city	74	5.4	2.7	–	–	–	36	8.3	8.3	–	50.0	77.1	–	75.7
Iona township	176	5.1	1.1	1.7	–	1.7	23	34.8	8.7	26.1	44.4	69.5	–	68.2
Lake Sarah township	168	6.5	5.4	1.2	1.2	–	29	17.2	17.2	17.2	–	68.2	–	64.5
Lake Wilson city	159	5.7	3.1	3.8	–	3.8	95	21.1	16.8	14.7	22.2	88.7	–	84.9
Leeds township	129	7.8	2.3	3.9	.8	3.1	36	25.0	19.4	16.7	70.0	81.5	–	81.3

TIPSII [UPF] GPH527 CENSUS90 71582600 08/03/92 2:43 PM MACHINE: C DATA:CENSUS90S*PH5TIPSDA27. 07/31/92 15:34:18 TAPE: NONE FRAME: 111
TSF:CENSUS90*92. 07/31/92 15:35:47 UTF:CENSUS90*93. 07/31/92 15:35:47 META:CENSUS90S*PH5T7-827. 07/31/92 15:43:20

[Data based on sample and subject to sampling variability, see text. For definitions of terms and meanings of symbols, see text]

State County County Subdivision Place	Civilian noninstitutionalized persons 16 to 64 years						Civilian noninstitutionalized persons 65 years and over				Percent in labor force of civilian noninstitutionalized persons 16 to 64 years with—			
		Percent with a work disability		Percent with a mobility or self-care limitation				Percent with a mobility or self-care limitation						
	Total	Total	Prevented from working	Total	Mobility limitation	Self-care limitation	Total	Total	Mobility limitation	Self-care limitation	A work disability	No work disability	A mobility limitation	No mobility limitation
Murray County—Con.														
Lime Lake township	130	13.1	6.2	1.5	–	1.5	29	6.9	–	6.9	41.2	85.8	–	80.0
Lowville township	111	1.8	1.8	5.4	3.6	3.6	26	38.5	15.4	30.8	–	70.6	50.0	70.1
Mason township	183	5.5	1.6	1.6	1.6	–	46	4.3	4.3	–	70.0	71.7	–	72.8
Moulton township	165	5.5	–	–	–	–	17	–	–	–	66.7	78.2	–	77.6
Murray township	93	10.8	–	5.4	3.2	2.2	35	14.3	14.3	–	50.0	84.3	100.0	80.0
Shetek township	178	2.8	1.1	4.5	.6	4.5	41	4.9	4.9	–	60.0	70.5	100.0	70.1
Skandia township	127	6.3	–	–	–	–	32	–	–	–	100.0	84.0	–	85.0
Slayton city	1 110	9.7	5.6	4.9	3.1	4.1	557	16.0	12.9	9.9	39.8	86.7	5.9	84.6
Slayton township	237	4.2	–	3.8	2.1	1.7	37	13.5	13.5	–	100.0	81.1	100.0	81.5
Nicollet County	17 701	4.8	1.2	2.7	.8	2.3	2 872	14.6	10.6	8.3	64.0	84.1	46.8	83.4
Belgrade township	934	3.5	.4	1.9	–	1.9	110	9.1	7.3	7.3	78.8	90.2	–	89.8
Bernadotte township	182	6.0	4.9	7.7	4.9	7.7	54	16.7	16.7	–	18.2	86.0	–	86.1
Brighton township	119	5.9	1.7	3.4	1.7	1.7	10	–	–	–	28.6	70.5	–	69.2
Courtland city	218	2.8	.9	.5	–	.5	46	17.4	17.4	13.0	66.7	92.5	–	91.7
Courtland township	405	7.9	5.4	7.7	2.5	5.7	71	15.5	9.9	15.5	25.0	86.9	–	84.1
Granby township	157	.6	.6	3.2	–	3.2	8	–	–	–	–	82.7	–	82.2
Lafayette city	239	1.7	.8	5.9	1.7	5.9	101	6.9	5.0	6.9	50.0	86.0	50.0	86.0
Lafayette township	479	4.0	1.5	1.9	.6	1.3	74	14.9	10.8	6.8	36.8	87.8	100.0	85.7
Lake Prairie township	426	5.4	1.2	1.9	.7	1.2	99	10.1	2.0	10.1	60.9	84.4	–	83.7
Mankato city (pt.)	7	–	–	–	–	–	–	–	–	–	–	85.7	–	85.7
New Sweden township	202	5.0	1.0	2.0	–	2.0	57	12.3	8.8	3.5	30.0	84.4	–	81.7
Nicollet city	445	5.2	.4	1.3	.9	1.3	122	11.5	8.2	3.3	91.3	88.2	50.0	88.7
Nicollet township	346	5.2	2.0	.9	–	.9	79	12.7	3.8	8.9	22.2	84.1	–	80.9
North Mankato city (pt.)	6 606	4.9	1.1	2.6	.8	2.1	924	18.7	13.4	11.4	68.9	87.0	54.9	86.4
Oshawa township	294	4.8	.7	3.1	.7	3.1	31	6.5	–	6.5	85.7	88.2	–	88.7
Ridgely township	83	14.5	3.6	3.6	1.2	2.4	6	–	–	–	58.3	67.6	–	67.1
St. Peter city	5 999	4.7	1.0	2.6	.6	2.4	990	13.7	10.9	6.7	68.8	78.8	72.7	78.4
Traverse township	204	6.9	3.4	4.9	4.9	3.9	41	9.8	9.8	–	50.0	84.7	30.0	85.1
West Newton township	356	5.6	2.8	2.2	2.0	.8	49	12.2	8.2	8.2	50.0	88.1	42.9	86.8
Nobles County	11 476	8.4	2.6	3.9	1.7	3.1	3 414	17.6	12.5	10.9	59.0	82.9	47.9	81.5
Adrian city	618	6.6	2.9	3.2	1.1	3.2	247	15.0	12.1	10.5	41.5	82.3	28.6	80.2
Bigelow city	151	9.3	6.6	5.3	2.6	4.0	30	23.3	13.3	10.0	28.6	75.2	–	72.8
Bigelow township	272	2.6	.7	5.5	–	5.5	37	18.9	16.2	2.7	42.9	80.8	–	79.8
Bloom township	144	4.9	3.5	6.9	.7	6.3	8	–	–	–	28.6	81.8	–	79.7
Brewster city	283	5.7	.7	3.2	–	3.2	98	18.4	12.2	12.2	75.0	85.4	–	84.8
Dewald township	198	8.6	3.5	1.5	1.5	–	44	4.5	4.5	4.5	47.1	81.8	–	80.0
Dundee city	67	7.5	4.5	10.4	7.5	6.0	28	–	–	–	40.0	79.0	–	82.3
Elk township	169	7.1	1.2	–	–	–	47	23.4	23.4	8.5	66.7	74.5	–	74.0
Ellsworth city	238	9.2	5.9	1.7	.8	1.7	162	22.8	20.4	14.2	36.4	87.0	–	83.1
Graham Lakes township	165	8.5	–	–	–	–	20	30.0	30.0	–	71.4	66.2	–	66.7
Grand Prairie township	157	6.4	1.3	7.6	–	7.6	31	16.1	–	16.1	80.0	83.0	–	82.8
Hersey township	167	7.8	3.6	1.2	1.2	–	32	12.5	–	12.5	38.5	76.0	–	73.9
Indian Lake township	150	8.7	6.7	3.3	3.3	3.3	53	7.5	7.5	–	23.1	84.7	60.0	80.0
Kinbrae city	13	46.2	–	–	–	–	2	100.0	100.0	–	66.7	71.4	–	69.2
Larkin township	138	4.3	1.4	4.3	–	4.3	25	12.0	12.0	12.0	66.7	83.3	–	82.6
Leota township	273	5.9	.7	4.0	2.2	3.3	103	17.5	11.7	9.7	75.0	73.9	66.7	74.2
Lismore city	148	18.2	6.1	4.1	2.0	2.7	51	13.7	5.9	7.8	59.3	79.3	100.0	75.2
Lismore township	108	8.3	–	5.6	–	5.6	49	26.5	14.3	22.4	100.0	76.8	–	78.7
Little Rock township	179	4.5	1.7	3.9	–	3.9	27	18.5	7.4	18.5	62.5	78.4	–	77.7
Lorain township	211	6.2	2.8	2.8	–	2.8	51	13.7	3.9	9.8	53.8	82.3	–	80.6
Olney township	133	5.3	–	1.5	–	1.5	14	–	–	–	100.0	79.4	–	80.5
Ransom township	158	5.7	1.3	1.3	1.3	1.3	67	11.9	7.5	7.5	77.8	79.9	–	80.8
Round Lake city	263	9.5	1.1	2.3	.8	1.5	104	25.0	15.4	19.2	72.0	84.9	–	84.3
Rushmore city	201	6.5	–	3.0	1.0	2.0	95	22.1	13.7	10.5	53.8	79.8	100.0	77.9
Seward township	165	6.7	–	–	–	–	20	10.0	–	10.0	81.8	77.3	–	77.6
Summit Lake township	247	6.1	1.6	–	–	–	43	14.0	4.7	9.3	60.0	78.9	–	77.7
Westside township	180	5.0	1.1	5.0	1.7	5.0	32	9.4	9.4	9.4	77.8	79.5	100.0	79.1
Wilmont city	168	6.5	1.2	1.2	1.2	–	87	12.6	5.7	10.3	81.8	91.7	–	92.2
Wilmont township	190	7.4	–	3.7	1.1	3.7	22	9.1	9.1	9.1	57.1	81.3	–	80.3
Worthington city	5 705	9.8	3.2	4.6	2.4	3.5	1 737	18.6	13.9	11.1	59.9	85.3	52.9	83.6
Worthington township	217	6.9	2.3	5.1	3.2	4.1	48	12.5	–	12.5	40.0	80.7	57.1	78.6
Norman County	4 268	7.3	4.0	3.3	1.6	2.2	1 562	10.9	10.0	5.0	36.5	77.0	22.4	74.9
Ada city	906	5.8	4.0	7.2	1.2	6.3	433	12.9	10.4	8.1	26.4	81.2	–	79.0
Anthony township	63	–	–	–	–	–	5	40.0	40.0	–	–	79.4	–	79.4
Bear Park township	127	11.0	5.5	1.6	1.6	1.6	50	28.0	28.0	20.0	50.0	56.6	–	56.8
Borup city	64	3.1	3.1	3.1	–	3.1	21	–	–	–	–	71.0	–	68.8
Flom township	127	5.5	5.5	–	–	–	49	4.1	4.1	–	–	79.2	–	74.8
Fossum township	132	10.6	5.3	9.1	9.1	3.0	26	15.4	15.4	15.4	42.9	81.4	50.0	80.0
Gary city	86	8.1	4.7	4.7	4.7	1.2	52	25.0	25.0	15.4	42.9	96.2	–	96.3
Good Hope township	39	5.1	–	–	–	–	6	–	–	–	100.0	78.4	–	79.5
Green Meadow township	78	10.3	6.4	–	–	–	12	–	–	–	37.5	71.4	–	67.9
Halstad city	294	6.5	2.7	2.0	1.4	.7	153	7.8	7.8	–	15.8	80.7	–	77.6
Halstad township	118	5.9	4.2	–	–	–	19	15.8	15.8	–	28.6	76.6	–	73.7
Hegne township	26	–	–	–	–	–	14	–	–	–	–	61.5	–	61.5
Hendrum city	155	7.1	4.5	1.3	1.3	–	38	13.2	13.2	–	36.4	81.9	–	79.7
Hendrum township	114	4.4	2.6	4.4	4.4	–	20	10.0	10.0	–	40.0	63.3	40.0	63.3
Home Lake township	130	6.9	4.6	1.5	1.5	–	28	7.1	7.1	7.1	33.3	65.3	–	64.1
Lake Ida township	102	5.9	2.0	–	–	–	11	–	–	–	66.7	86.5	–	85.3
Lee township	104	8.7	1.9	1.9	–	1.9	35	11.4	11.4	5.7	55.6	66.3	–	65.4
Lockhart township	44	9.1	9.1	–	–	–	38	10.5	5.3	10.5	–	62.5	–	56.8
McDonaldsville township	141	3.5	–	1.4	–	1.4	9	–	–	–	60.0	76.5	–	75.9
Mary township	66	18.2	12.1	3.0	3.0	3.0	13	–	–	–	33.3	70.4	–	65.6
Perley city	74	16.2	2.7	2.7	2.7	2.7	16	12.5	12.5	12.5	66.7	79.0	100.0	76.4
Pleasant View township	76	2.6	2.6	9.2	–	9.2	27	18.5	14.8	11.1	–	79.7	–	77.6
Rockwell township	64	6.3	3.1	–	–	–	13	15.4	15.4	–	–	53.3	–	50.0
Shelly city	112	5.4	1.8	–	–	–	75	4.0	4.0	–	66.7	66.0	–	66.1
Shelly township	86	8.1	5.8	2.3	2.3	–	25	8.0	8.0	–	28.6	63.3	100.0	59.5
Spring Creek township	52	23.1	9.6	5.8	5.8	–	7	71.4	71.4	28.6	58.3	70.0	100.0	65.3
Strand township	98	7.1	7.1	6.1	6.1	–	32	–	–	–	–	79.1	–	78.3
Sundal township	96	4.2	2.1	–	–	–	14	21.4	21.4	21.4	50.0	82.6	–	81.3
Twin Valley city	355	11.8	4.8	2.5	1.1	1.4	221	10.0	10.0	–	45.2	83.1	–	79.5
Waukon township	98	6.1	2.0	–	–	–	36	–	–	–	33.3	84.8	–	81.6
Wild Rice township	200	6.0	4.0	3.0	3.0	3.0	45	6.7	6.7	6.7	33.3	80.9	–	80.4
Winchester township	41	4.9	4.9	–	–	–	19	–	–	–	–	61.5	–	58.5

TIPSII [UPF] GPH527 CENSUS90 71582600 08/03/92 2:43 PM MACHINE: C DATA:CENSUS90S*PH5TIPSDA27. 07/31/92 15:34:18 TAPE: NONE FRAME: 112
TSF:CENSUS90*92. 07/31/92 15:35:47 UTF:CENSUS90*93. 07/31/92 15:35:47 META:CENSUS90S*PH5T7-827. 07/31/92 15:43:20

Table 7. **Disability Status: 1990**—Con.

[Data based on sample and subject to sampling variability, see text. For definitions of terms and meanings of symbols, see text]

State County County Subdivision Place	Civilian noninstitutionalized persons 16 to 64 years						Civilian noninstitutionalized persons 65 years and over				Percent in labor force of civilian noninstitutionalized persons 16 to 64 years with—			
		Percent with a work disability		Percent with a mobility or self-care limitation				Percent with a mobility or self-care limitation						
	Total	Total	Prevented from working	Total	Mobility limitation	Self-care limitation	Total	Total	Mobility limitation	Self-care limitation	A work disability	No work disability	A mobility limitation	No mobility limitation
Olmsted County	68 146	5.7	1.6	2.9	1.3	2.2	9 657	16.5	11.8	9.9	64.6	86.4	40.2	85.7
Byron city	1 470	4.1	1.4	2.0	.3	1.8	151	13.2	8.6	8.6	56.7	90.9	40.0	89.7
Cascade township	2 069	3.6	.6	2.7	1.1	1.7	172	18.6	12.2	16.3	79.7	83.6	78.3	83.5
Chatfield city (pt.)	551	3.8	1.1	2.4	1.1	1.6	152	22.4	16.4	16.4	71.4	87.5	66.7	87.2
Dover city	260	6.5	2.7	2.3	2.3	.8	44	6.8	4.5	2.3	58.8	84.8	16.7	84.6
Dover township	256	5.9	1.6	.8	.8	–	41	7.3	–	7.3	73.3	90.0	–	89.8
Elmira township	218	5.5	.9	–	–	–	24	20.8	20.8	–	66.7	77.2	–	76.6
Eyota city	853	4.6	1.3	.7	.5	.5	143	16.1	16.1	9.1	61.5	92.3	–	91.3
Eyota township	317	5.0	1.9	1.3	1.3	.6	57	3.5	3.5	3.5	62.5	87.0	50.0	86.3
Farmington township	357	6.2	2.2	2.5	1.4	1.1	62	6.5	4.8	3.2	63.6	85.1	–	84.9
Haverhill township	1 003	3.4	.8	3.8	.8	3.2	87	24.1	12.6	13.8	52.9	83.5	50.0	82.7
High Forest township	624	5.0	.5	1.6	–	1.6	86	12.8	7.0	8.1	90.3	84.3	–	84.6
Kalmar township	841	5.8	1.1	3.7	1.1	3.7	87	17.2	9.2	9.2	53.1	87.6	100.0	85.5
Marion township	3 849	5.7	1.1	2.3	.7	1.6	370	4.6	4.6	2.4	67.3	90.6	30.8	89.7
New Haven township	810	4.1	1.1	1.0	–	1.0	69	24.6	7.2	21.7	72.7	84.4	–	84.0
Orion township	400	7.8	1.5	2.0	1.0	1.0	54	27.8	22.2	11.1	80.6	87.8	50.0	87.6
Oronoco city	453	4.0	1.5	2.0	1.1	1.5	77	15.6	13.0	6.5	61.1	87.8	60.0	87.1
Oronoco township	1 331	5.6	.8	.7	.4	.3	135	16.3	4.4	16.3	71.6	81.6	40.0	81.2
Pine Island city (pt.)	–	–	–	–	–	–	–	–	–	–	–	–	–	–
Pleasant Grove township	468	7.9	1.1	.9	.9	–	103	19.4	19.4	12.6	62.2	84.5	100.0	82.5
Quincy township	227	11.0	3.5	1.8	.9	.9	44	20.5	9.1	15.9	40.0	82.2	–	78.2
Rochester city	45 419	6.0	1.7	3.3	1.6	2.6	6 899	16.5	12.0	9.7	65.2	86.3	38.3	85.8
Rochester township	2 174	3.2	1.7	2.2	1.5	1.0	189	6.3	6.3	2.6	39.1	80.5	59.4	79.5
Rock Dell township	410	1.7	.5	2.4	–	2.4	50	20.0	16.0	14.0	42.9	82.6	–	82.0
Salem township	717	7.0	2.4	1.8	1.3	.8	94	23.4	16.0	14.9	62.0	85.8	22.2	84.9
Stewartville city	2 690	7.6	2.3	1.7	1.0	1.6	423	27.2	18.4	14.9	58.8	89.5	32.1	87.8
Viola township	379	4.5	1.1	1.3	.8	1.3	44	11.4	4.5	6.8	64.7	84.8	33.3	84.3
Otter Tail County	28 430	9.3	3.7	1.9	1.5	1.1	8 927	14.1	11.3	7.9	51.9	80.3	24.3	78.5
Aastad township	151	6.6	5.3	2.0	2.0	–	24	12.5	12.5	12.5	20.0	88.7	–	85.8
Amor township	178	24.7	9.6	9.6	9.6	6.7	73	19.2	19.2	6.8	50.0	82.1	35.3	78.3
Aurdal township	863	6.7	4.4	3.0	3.0	2.3	110	8.2	8.2	2.7	27.6	85.5	7.7	83.9
Battle Lake city	311	17.0	1.9	–	–	–	241	8.3	7.5	6.2	83.0	74.4	–	75.9
Blowers township	211	5.7	1.4	.9	.9	.9	25	8.0	8.0	8.0	75.0	72.4	–	73.2
Bluffton city	112	3.6	–	–	–	–	26	7.7	7.7	–	100.0	85.2	–	85.7
Bluffton township	232	8.6	2.2	–	–	–	48	6.3	6.3	–	75.0	81.1	–	80.6
Buse township	345	11.6	2.3	1.4	1.4	.6	75	13.3	9.3	4.0	75.0	84.9	40.0	84.4
Butler township	147	4.8	4.8	3.4	3.4	2.0	35	8.6	8.6	–	–	75.7	–	74.6
Candor township	234	9.0	4.3	3.4	3.4	2.1	42	4.8	–	4.8	42.9	80.8	25.0	79.2
Carlisle township	155	13.5	5.8	–	–	–	12	–	–	–	57.1	71.6	–	69.7
Clitherall city	57	45.6	24.6	5.3	5.3	3.5	31	41.9	41.9	9.7	46.2	83.9	–	70.4
Clitherall township	248	10.1	3.6	2.0	2.0	1.2	81	9.9	9.9	3.7	40.0	74.9	–	72.8
Compton township	465	9.2	2.2	1.7	1.7	.6	83	14.5	10.8	4.8	69.8	78.7	–	79.2
Corliss township	263	4.2	3.4	–	–	–	57	7.0	7.0	3.5	–	78.2	–	74.9
Dalton city	108	18.5	5.6	3.7	3.7	1.9	83	12.0	12.0	7.2	55.0	79.5	50.0	76.0
Dane Prairie township	562	5.5	1.1	.4	.4	–	99	8.1	8.1	4.0	67.7	86.1	–	85.4
Dead Lake township	200	7.5	3.0	2.5	2.5	2.5	64	–	–	–	26.7	66.5	–	65.1
Deer Creek city	155	–	–	–	–	–	78	16.7	16.7	6.4	–	78.7	–	78.7
Deer Creek township	191	9.4	5.8	4.7	3.7	2.1	38	5.3	5.3	–	27.8	76.3	–	74.5
Dent city	78	15.4	6.4	–	–	–	23	26.1	26.1	17.4	41.7	78.8	–	73.1
Dora township	292	8.6	1.0	1.0	.3	1.0	117	4.3	4.3	–	88.0	74.2	100.0	75.3
Dunn township	367	7.4	3.8	2.5	2.5	.8	124	4.8	4.8	–	48.1	71.2	33.3	70.4
Eagle Lake township	178	3.4	1.1	1.1	1.1	1.1	92	5.4	5.4	3.3	33.3	76.2	–	75.6
Eastern township	155	12.3	1.3	3.2	1.3	3.2	18	–	–	–	89.5	89.0	100.0	88.9
Edna township	411	6.8	2.2	1.5	–	1.5	121	9.1	8.3	5.8	67.9	76.8	–	76.2
Effington township	158	3.2	–	–	–	–	49	6.1	6.1	6.1	100.0	82.4	–	82.9
Elizabeth city	98	9.2	4.1	–	–	–	24	29.2	20.8	8.3	33.3	89.9	–	84.7
Elizabeth township	381	10.0	6.3	2.6	1.8	1.8	72	9.7	9.7	1.4	31.6	77.3	14.3	73.8
Elmo township	206	12.1	5.8	–	–	–	47	–	–	–	44.0	68.5	–	65.5
Erhard city	113	13.3	7.1	1.8	1.8	1.8	44	6.8	6.8	–	26.7	86.7	–	80.2
Erhards Grove township	259	8.1	3.9	2.7	2.7	.8	51	11.8	11.8	7.8	38.1	84.5	28.6	82.1
Everts township	313	4.2	4.2	–	–	–	150	8.7	8.7	6.7	–	76.0	–	72.8
Fergus Falls city	6 708	9.7	3.1	2.7	1.8	1.6	2 279	22.4	15.4	15.8	56.9	83.3	31.7	81.6
Fergus Falls township	747	7.5	1.5	1.5	1.3	.5	112	9.8	7.1	4.5	75.0	84.7	90.0	83.9
Folden township	153	9.2	6.5	3.3	3.3	–	51	–	–	–	28.6	64.7	–	63.5
Friberg township	373	7.0	5.6	–	–	–	84	6.0	2.4	6.0	19.2	75.2	–	71.3
Girard township	335	19.7	8.7	2.4	1.8	.6	104	15.4	12.5	7.7	39.4	70.3	–	65.3
Gorman township	212	7.1	–	–	–	–	58	6.9	6.9	–	100.0	79.7	–	81.1
Henning city	305	8.9	3.3	.7	.7	.3	246	11.8	11.0	6.5	63.0	80.9	–	79.9
Henning township	221	14.5	8.6	.9	.9	.9	50	6.0	6.0	–	40.6	72.0	–	68.0
Hobart township	401	7.7	3.7	1.5	1.0	1.0	102	20.6	15.7	6.9	45.2	70.8	–	69.5
Homestead township	184	7.1	3.3	–	–	–	27	–	–	–	38.5	83.6	–	80.4
Inman township	152	5.9	4.6	2.6	1.3	1.3	68	8.8	8.8	8.8	22.2	69.9	100.0	66.7
Leaf Lake township	237	7.6	1.7	1.7	.8	.8	81	8.6	8.6	6.2	55.6	75.8	–	74.9
Leaf Mountain township	186	14.5	7.5	4.8	4.8	4.8	60	5.0	5.0	–	48.1	81.8	44.4	78.5
Lida township	311	11.9	6.1	1.3	1.3	–	105	2.9	1.0	1.9	32.4	71.2	–	67.4
Maine township	319	7.2	2.8	–	–	–	129	17.1	17.1	6.2	60.9	76.4	–	75.2
Maplewood township	172	15.1	8.1	1.2	1.2	–	48	4.2	4.2	4.2	46.2	70.5	–	67.6
Newton township	450	8.9	3.6	2.9	2.4	1.8	97	13.4	13.4	8.2	55.0	85.1	45.5	83.4
New York Mills city	368	6.0	4.3	.8	.8	–	241	13.7	12.9	5.8	18.2	82.7	–	79.5
Nidaros township	136	15.4	8.1	5.1	3.7	2.9	62	11.3	8.1	3.2	47.6	75.7	60.0	71.8
Norwegian Grove township	200	9.5	4.5	3.0	.5	2.5	47	4.3	4.3	4.3	36.8	85.6	–	81.4
Oak Valley township	222	9.5	4.5	2.3	2.3	–	37	8.1	2.7	5.4	42.9	79.6	–	77.9
Orwell township	103	1.9	–	–	–	–	31	9.7	9.7	9.7	100.0	80.2	–	80.6
Oscar township	152	9.9	3.3	–	–	–	32	–	–	–	53.3	75.2	–	73.0
Ottertail city	198	13.1	6.1	1.5	1.5	–	62	9.7	9.7	6.5	53.8	77.9	33.3	75.4
Otter Tail township	211	6.6	1.4	1.4	.5	1.4	83	13.3	7.2	6.0	64.3	66.0	–	66.2
Otto township	250	14.8	8.0	1.6	1.6	1.6	68	8.8	8.8	–	45.9	79.3	–	75.6
Paddock township	170	–	–	4.1	–	4.1	65	4.6	4.6	4.6	–	72.9	–	72.9

TIPSII [UPF] GPH527 CENSUS90 71582600 08/03/92 2:43 PM MACHINE: C DATA:CENSUS90S*PH5TIPSDA27. 07/31/92 15:34:18 TAPE: NONE FRAME: 113
TSF:CENSUS90*92. 07/31/92 15:35:47 UTF:CENSUS90*93. 07/31/92 15:35:47 META:CENSUS90S*PH5T7-827. 07/31/92 15:43:20

Table 7. **Disability Status: 1990**—Con.

[Data based on sample and subject to sampling variability, see text. For definitions of terms and meanings of symbols, see text]

State County County Subdivision Place	Civilian noninstitutionalized persons 16 to 64 years						Civilian noninstitutionalized persons 65 years and over				Percent in labor force of civilian noninstitutionalized persons 16 to 64 years with—			
		Percent with a work disability		Percent with a mobility or self-care limitation				Percent with a mobility or self-care limitation						
	Total	Total	Prevented from working	Total	Mobility limitation	Self-care limitation	Total	Total	Mobility limitation	Self-care limitation	A work disability	No work disability	A mobility limitation	No mobility limitation
Otter Tail County—Con.														
Parkers Prairie city	440	11.8	4.1	.7	.7	–	248	14.1	12.5	4.0	51.9	85.8	33.3	82.2
Parkers Prairie township	155	6.5	3.9	1.9	1.9	–	33	15.2	15.2	9.1	40.0	79.3	100.0	76.3
Pelican township	407	9.3	3.2	3.9	–	3.9	75	20.0	9.3	16.0	65.8	84.3	–	82.6
Pelican Rapids city	924	7.5	2.2	2.3	1.6	.9	430	15.1	11.6	5.8	59.4	83.7	13.3	83.1
Perham city	1 057	8.4	4.9	1.9	1.5	1.4	442	16.1	14.7	6.3	27.0	81.9	18.8	78.2
Perham township	461	7.2	3.9	.4	.4	–	73	–	–	–	45.5	84.8	–	82.4
Pine Lake township	313	3.2	1.9	2.9	1.6	2.2	65	3.1	3.1	3.1	40.0	75.6	60.0	74.7
Richville city	92	9.8	6.5	2.2	2.2	–	14	14.3	14.3	–	–	89.2	–	82.2
Rothsay city (pt.)	88	17.0	14.8	2.3	2.3	–	58	17.2	17.2	10.3	13.3	76.7	–	67.4
Rush Lake township	467	13.7	5.4	2.6	2.1	.9	130	8.5	6.9	5.4	50.0	75.9	30.0	73.3
St. Olaf township	218	8.3	2.8	–	–	–	35	22.9	22.9	–	66.7	78.0	–	77.1
Scambler township	255	18.4	7.5	2.0	2.0	.4	67	9.0	4.5	9.0	48.9	76.4	–	72.8
Star Lake township	168	8.3	3.0	1.2	–	1.2	70	8.6	5.7	5.7	64.3	83.1	–	81.5
Sverdrup township	387	9.3	2.8	1.0	1.0	.5	86	8.1	8.1	3.5	69.4	84.6	–	84.1
Tordenskjold township	274	9.1	3.3	1.1	1.1	1.1	67	9.0	9.0	9.0	64.0	83.5	–	82.7
Trondhjem township	111	12.6	4.5	–	–	–	32	12.5	6.3	6.3	64.3	87.6	–	84.7
Tumuli township	248	8.5	2.0	–	–	–	62	12.9	12.9	6.5	76.2	78.4	–	78.2
Underwood city	171	11.1	5.3	1.2	1.2	–	64	9.4	9.4	3.1	52.6	80.9	–	78.7
Urbank city	44	4.5	4.5	–	–	–	13	38.5	38.5	–	–	92.9	–	88.6
Vergas city	162	7.4	4.3	3.1	3.1	3.1	74	27.0	23.0	17.6	41.7	74.0	–	73.9
Vining city	40	17.5	10.0	5.0	–	5.0	31	35.5	22.6	19.4	42.9	87.9	–	80.0
Wadena city (pt.)	15	13.3	–	–	–	–	–	–	–	–	100.0	100.0	–	100.0
Western township	78	9.0	2.6	2.6	2.6	2.6	23	13.0	13.0	–	71.4	80.3	–	81.6
Woodside township	182	4.9	3.3	1.1	1.1	1.1	49	20.4	20.4	4.1	33.3	71.7	–	70.6
Pennington County	7 856	8.7	3.8	4.2	2.9	3.1	1 980	10.7	7.4	6.7	48.8	79.4	40.4	77.8
Black River township	52	9.6	3.8	–	–	–	11	–	–	–	60.0	85.1	–	82.7
Bray township	51	9.8	3.9	3.9	3.9	–	2	100.0	100.0	100.0	60.0	76.1	–	77.6
Clover Leaf township	45	15.6	8.9	6.7	–	6.7	8	–	–	–	42.9	65.8	–	62.2
Deer Park township	60	8.3	–	–	–	–	35	5.7	5.7	–	100.0	80.0	–	81.7
Goodridge city	67	4.5	–	–	–	–	34	–	–	–	100.0	60.9	–	62.7
Goodridge township	31	–	–	–	–	–	10	20.0	20.0	20.0	–	71.0	–	71.0
Hickory township	47	4.3	4.3	–	–	–	26	15.4	15.4	–	–	68.9	–	66.0
Highlanding township	100	–	–	–	–	–	31	12.9	12.9	–	–	47.0	–	47.0
Kratka township	74	4.1	4.1	–	–	–	31	29.0	29.0	22.6	–	62.0	–	59.5
Mayfield township	39	12.8	5.1	10.3	–	10.3	5	–	–	–	–	64.7	–	56.4
Norden township	203	7.4	4.4	4.9	3.9	3.4	57	8.8	8.8	8.8	40.0	85.1	25.0	84.1
North township	445	5.2	1.1	.9	.9	.9	62	16.1	16.1	8.1	56.5	84.6	100.0	83.0
Numedal township	66	3.0	–	–	–	–	16	–	–	–	100.0	71.9	–	72.7
Polk Centre township	54	7.4	3.7	–	–	–	8	–	–	–	–	76.0	–	70.4
Reiner township	62	–	–	–	–	–	15	–	–	–	–	53.2	–	53.2
River Falls township	140	5.7	2.1	2.1	2.1	–	20	25.0	25.0	–	25.0	91.7	–	89.8
Rocksbury township	700	3.6	.7	1.6	1.1	.4	82	3.7	–	3.7	72.0	82.2	50.0	82.2
St. Hilaire city	187	10.2	5.3	–	–	–	39	15.4	15.4	7.7	26.3	82.1	–	76.5
Sanders township	200	9.5	5.5	3.0	3.0	1.5	18	11.1	–	11.1	42.1	93.9	–	91.8
Silverton township	130	4.6	3.1	–	–	–	23	8.7	8.7	–	33.3	81.5	–	79.2
Smiley township	279	6.1	3.6	1.8	1.1	.7	50	–	–	–	41.2	78.6	–	77.2
Star township	99	2.0	–	–	–	–	29	–	–	–	–	46.4	–	45.5
Thief River Falls city	4 649	10.7	4.8	6.0	4.2	4.6	1 353	11.5	7.0	7.7	49.4	80.3	42.3	78.5
Wyandotte township	76	13.2	3.9	–	–	–	15	–	–	–	70.0	65.2	–	65.8
Pine County	11 577	10.7	5.0	2.3	1.6	1.4	3 154	11.4	10.2	4.9	46.7	77.4	31.6	74.8
Arlone township	183	13.7	7.7	1.1	.5	1.1	17	–	–	–	44.0	89.2	–	83.5
Arna township	37	13.5	8.1	8.1	8.1	–	11	45.5	45.5	–	40.0	93.8	–	94.1
Askov city	152	9.9	3.3	–	–	–	120	14.2	14.2	1.7	66.7	79.6	–	78.3
Barry township	322	10.6	5.0	–	–	–	50	10.0	10.0	6.0	52.9	77.4	–	74.8
Birch Creek township	141	19.9	8.5	1.4	1.4	–	47	12.8	12.8	–	46.4	84.1	–	77.7
Bremen township	77	15.6	3.9	3.9	3.9	–	14	21.4	21.4	–	58.3	86.2	100.0	81.1
Brook Park city	94	–	–	–	–	–	57	12.3	12.3	8.8	–	77.7	–	77.7
Brook Park township	199	17.1	10.1	6.5	4.5	6.5	36	25.0	8.3	25.0	41.2	73.3	–	71.1
Bruno city	32	21.9	15.6	6.3	6.3	–	12	–	–	–	28.6	80.0	–	73.3
Bruno township	86	8.1	5.8	5.8	5.8	–	29	6.9	6.9	–	–	77.2	–	75.3
Chengwatana township	330	9.7	7.9	1.5	1.5	.9	58	19.0	15.5	15.5	18.8	76.8	–	72.3
Clover township	98	–	–	–	–	–	38	39.5	39.5	–	–	71.4	–	71.4
Crosby township	29	13.8	13.8	–	–	–	3	–	–	–	–	76.0	–	65.5
Danforth township	29	17.2	–	–	–	–	3	–	–	–	100.0	75.0	–	79.3
Dell Grove township	349	14.0	6.9	1.4	1.4	–	84	7.1	4.8	4.8	51.0	76.3	40.0	73.3
Denham city	14	–	–	–	–	–	6	–	–	–	–	50.0	–	50.0
Finlayson city	128	13.3	7.0	5.5	3.1	2.3	64	12.5	12.5	–	47.1	72.1	50.0	69.4
Finlayson township	214	3.7	1.4	.9	.9	.9	71	5.6	5.6	2.8	25.0	66.0	100.0	64.2
Fleming township	51	11.8	5.9	–	–	–	6	–	–	–	50.0	91.1	–	86.3
Henriette city	48	10.4	–	–	–	–	12	–	–	–	100.0	86.0	–	87.5
Hinckley city	498	10.0	6.8	3.4	2.8	2.2	193	16.1	16.1	5.7	32.0	81.5	14.3	78.3
Hinckley township	411	15.3	3.2	1.9	1.9	.5	64	4.7	4.7	4.7	61.9	80.5	75.0	77.7
Kerrick city	7	–	–	–	–	–	24	–	–	–	–	100.0	–	100.0
Kerrick township	210	4.3	1.4	–	–	–	32	6.3	6.3	6.3	44.4	72.6	–	71.4
Kettle River township	263	9.5	3.8	4.9	3.8	4.2	69	11.6	7.2	11.6	24.0	69.7	–	68.0
Mission Creek township	320	17.5	8.1	5.3	3.4	4.4	59	6.8	6.8	3.4	53.6	72.7	36.4	70.6
Munch township	120	31.7	14.2	11.7	10.0	5.8	27	7.4	7.4	7.4	47.4	85.4	41.7	76.9
New Dosey township	30	–	–	–	–	–	12	–	–	–	–	50.0	–	50.0
Nickerson township	114	10.5	10.5	–	–	–	7	–	–	–	–	76.5	–	68.4
Norman township	101	25.7	5.9	4.0	4.0	2.0	26	19.2	19.2	3.8	76.9	78.7	50.0	79.4
Ogema township	102	16.7	16.7	5.9	5.9	–	48	–	–	–	–	60.0	–	53.1
Park township	21	19.0	19.0	–	–	–	6	–	–	–	–	52.9	–	42.9
Partridge township	324	7.7	3.7	2.8	2.8	–	42	4.8	4.8	4.8	52.0	78.6	22.2	78.1
Pine City city	1 345	7.1	3.0	.8	.7	.5	574	11.7	11.0	4.9	52.1	80.3	33.3	78.6
Pine City township	549	8.7	4.9	1.5	1.5	.4	122	19.7	12.3	14.8	39.6	82.4	–	79.9
Pine Lake township	249	18.9	9.6	2.4	2.4	–	73	11.0	8.2	2.7	44.7	60.9	–	59.3
Pokegama township	1 156	8.2	3.6	3.6	.7	3.5	232	9.5	9.5	1.3	44.2	75.6	50.0	73.2
Rock Creek city	595	7.1	3.5	2.2	.7	1.5	100	19.0	19.0	10.0	50.0	81.4	75.0	79.2
Royalton township	476	12.6	3.6	1.5	1.5	1.5	76	6.6	6.6	2.6	61.7	82.5	42.9	80.4
Rutledge city	67	7.5	3.0	3.0	3.0	3.0	15	26.7	26.7	–	–	82.3	–	78.5

TIPSII [UPF] GPH527 CENSUS90 71582600 08/03/92 2:43 PM MACHINE: C DATA:CENSUS90S*PH5TIPSDA27. 07/31/92 15:34:18 TAPE: NONE FRAME: 114
TSF:CENSUS90*92. 07/31/92 15:35:47 UTF:CENSUS90*93. 07/31/92 15:35:47 META:CENSUS90S*PH5T7-827. 07/31/92 15:43:20

Table 7. **Disability Status: 1990**—Con.

[Data based on sample and subject to sampling variability, see text. For definitions of terms and meanings of symbols, see text]

State County County Subdivision Place	Civilian noninstitutionalized persons 16 to 64 years						Civilian noninstitutionalized persons 65 years and over				Percent in labor force of civilian noninstitutionalized persons 16 to 64 years with—			
		Percent with a work disability		Percent with a mobility or self-care limitation				Percent with a mobility or self-care limitation						
	Total	Total	Prevented from working	Total	Mobility limitation	Self-care limitation	Total	Total	Mobility limitation	Self-care limitation	A work disability	No work disability	A mobility limitation	No mobility limitation
Pine County—Con.														
Sandstone city	604	11.4	3.6	1.5	.8	1.0	234	10.3	6.4	7.3	62.3	80.4	40.0	78.6
Sandstone township	363	9.1	6.1	.6	.6	–	73	8.2	8.2	–	33.3	72.7	–	69.5
Sturgeon Lake city	121	4.1	2.5	2.5	2.5	–	25	8.0	8.0	–	40.0	79.3	–	79.7
Sturgeon Lake township	196	17.9	9.7	6.6	1.5	6.6	32	18.8	9.4	9.4	40.0	78.3	100.0	71.0
Willow River city	133	14.3	7.5	–	–	–	74	9.5	9.5	4.1	26.3	82.5	–	74.4
Wilma township	7	–	–	–	–	–	17	17.6	17.6	–	–	71.4	–	71.4
Windemere township	582	12.2	4.8	3.1	3.1	1.0	160	5.6	5.6	3.1	53.5	70.1	66.7	68.1
Pipestone County	5 666	7.8	3.0	2.5	1.2	2.0	1 990	13.3	9.9	8.6	49.0	81.7	42.4	79.6
Aetna township	161	9.3	6.2	3.7	2.5	3.7	27	–	–	–	33.3	75.3	50.0	72.0
Altona township	119	8.4	1.7	4.2	4.2	1.7	17	23.5	–	23.5	60.0	85.3	60.0	84.2
Burke township	172	2.9	–	2.3	–	2.3	22	9.1	9.1	9.1	40.0	77.8	–	76.7
Eden township	145	5.5	1.4	1.4	1.4	–	51	9.8	–	9.8	50.0	87.6	–	86.7
Edgerton city	545	5.9	2.6	1.7	.9	1.3	258	12.8	10.1	10.1	43.8	81.7	100.0	79.3
Elmer township	200	2.5	2.0	7.5	1.5	6.5	14	28.6	14.3	14.3	–	79.5	66.7	77.7
Fountain Prairie township	135	8.1	1.5	1.5	1.5	–	21	9.5	9.5	–	45.5	72.6	–	71.4
Grange township	159	2.5	1.3	1.9	–	1.9	23	8.7	–	8.7	50.0	82.6	–	81.8
Gray township	162	4.9	–	1.2	–	1.2	37	24.3	24.3	5.4	100.0	76.0	–	77.2
Hatfield city	35	–	–	–	–	–	11	–	–	–	–	100.0	–	100.0
Holland city	101	7.9	4.0	4.0	4.0	2.0	78	19.2	17.9	6.4	50.0	77.4	–	78.4
Ihlen city	64	17.2	3.1	3.1	3.1	3.1	12	–	–	–	81.8	92.5	100.0	90.3
Jasper city (pt.)	283	12.0	5.3	3.9	2.1	3.5	154	22.1	12.3	11.7	44.1	79.5	–	76.9
Osborne township	215	6.5	–	5.1	–	5.1	15	26.7	26.7	26.7	85.7	76.6	–	77.2
Pipestone city	2 364	9.9	4.5	2.2	1.1	1.6	980	12.1	9.6	8.8	42.3	83.1	44.4	79.4
Rock township	120	10.0	1.7	3.3	3.3	3.3	25	8.0	8.0	8.0	83.3	79.6	50.0	81.0
Ruthton city	134	9.7	1.5	3.7	–	3.7	98	10.2	9.2	5.1	69.2	81.8	–	80.6
Sweet township	230	.9	.9	.9	–	.9	57	19.3	14.0	8.8	–	81.1	–	80.4
Trosky city	65	4.6	–	–	–	–	14	7.1	7.1	–	100.0	95.2	–	95.4
Troy township	179	3.9	1.1	2.2	1.1	2.2	28	7.1	–	7.1	71.4	79.1	–	79.7
Woodstock city	78	9.0	–	–	–	–	48	10.4	10.4	4.2	71.4	87.3	–	85.9
Polk County	18 212	7.9	3.8	2.2	1.5	1.3	5 132	13.4	11.2	5.8	44.1	80.3	22.1	78.3
Andover township	86	4.7	–	2.3	–	2.3	10	–	–	–	100.0	80.5	–	81.4
Angus township	80	–	–	–	–	–	5	–	–	–	–	71.3	–	71.3
Badger township	79	20.3	6.3	2.5	2.5	–	39	5.1	5.1	–	56.3	65.1	100.0	62.3
Belgium township	51	3.9	3.9	3.9	3.9	–	20	–	–	–	–	77.6	–	77.6
Beltrami city	64	6.3	6.3	–	–	–	37	–	–	–	–	81.7	–	76.6
Brandsvold township	157	8.3	5.1	3.8	2.5	1.3	37	16.2	16.2	–	15.4	72.2	–	69.3
Brandt township	44	4.5	4.5	4.5	4.5	4.5	12	16.7	16.7	–	–	59.5	–	59.5
Brislet township	41	4.9	–	–	–	–	13	–	–	–	100.0	64.1	–	65.9
Bygland township	182	2.2	1.1	1.1	1.1	–	20	–	–	–	50.0	77.0	–	77.2
Chester township	47	8.5	4.3	–	–	–	15	13.3	13.3	–	–	62.8	–	57.4
Climax city	142	4.9	3.5	2.1	2.1	2.1	69	10.1	10.1	–	28.6	75.6	–	74.8
Columbia township	173	14.5	4.6	–	–	–	60	11.7	8.3	3.3	40.0	81.1	–	75.1
Crookston city	4 618	8.1	4.2	2.4	1.3	1.1	1 209	17.5	12.7	7.4	46.0	84.5	46.8	81.8
Crookston township	271	7.4	3.0	2.2	2.2	–	31	9.7	6.5	3.2	60.0	82.5	33.3	81.9
East Grand Forks city	5 045	8.4	4.3	2.3	2.0	1.7	990	22.4	18.7	10.6	44.2	80.9	12.6	79.2
Eden township	118	7.6	–	–	–	–	42	11.9	11.9	4.8	77.8	88.1	–	87.3
Erskine city	192	7.3	3.1	8.3	1.0	7.3	147	19.0	15.0	10.2	28.6	76.4	–	73.7
Esther township	133	6.0	4.5	1.5	1.5	1.5	18	–	–	–	25.0	72.8	–	71.0
Euclid township	101	5.9	2.0	–	–	–	30	6.7	6.7	6.7	33.3	82.1	–	79.2
Fairfax township	140	4.3	–	3.6	3.6	1.4	32	21.9	21.9	6.3	100.0	77.6	60.0	79.3
Fanny township	65	4.6	–	–	–	–	13	–	–	–	100.0	77.4	–	78.5
Farley township	39	–	–	–	–	–	4	–	–	–	–	79.5	–	79.5
Fertile city	388	15.5	6.7	1.0	1.0	–	254	6.7	6.7	1.6	41.7	83.5	–	77.9
Fisher city	237	6.3	5.5	1.7	1.7	1.7	53	15.1	15.1	7.5	–	73.9	–	70.4
Fisher township	117	–	–	–	–	–	5	–	–	–	–	78.6	–	78.6
Fosston city	693	8.9	5.6	3.0	3.0	2.9	424	7.1	7.1	1.9	33.9	78.8	19.0	76.5
Garden township	156	–	–	1.3	–	1.3	48	–	–	–	–	74.4	–	74.4
Garfield township	243	6.6	1.6	–	–	–	56	5.4	5.4	–	62.5	81.9	–	80.7
Gentilly township	203	7.9	3.0	2.0	2.0	–	46	4.3	4.3	–	50.0	75.9	50.0	74.4
Godfrey township	144	8.3	4.2	2.8	2.8	1.4	67	9.0	9.0	6.0	50.0	78.0	–	77.9
Grand Forks township	125	14.4	4.8	3.2	3.2	1.6	42	11.9	4.8	7.1	50.0	77.6	50.0	74.4
Grove Park township	154	10.4	1.3	1.9	1.9	–	58	3.4	3.4	–	87.5	61.6	100.0	63.6
Gully city	50	8.0	4.0	4.0	4.0	–	35	5.7	5.7	5.7	–	71.7	–	68.8
Gully township	82	11.0	2.4	2.4	2.4	–	11	18.2	18.2	–	44.4	61.6	–	61.3
Hammond township	63	11.1	3.2	–	–	–	18	–	–	–	42.9	62.5	–	60.3
Helgeland township	35	11.4	2.9	–	–	–	7	–	–	–	75.0	64.5	–	65.7
Higdem township	82	2.4	2.4	–	–	–	12	–	–	–	–	80.0	–	78.0
Hill River township	128	16.4	10.2	–	–	–	35	–	–	–	19.0	55.1	–	49.2
Hubbard township	49	2.0	2.0	2.0	2.0	–	26	7.7	7.7	–	–	64.6	–	64.6
Huntsville township	340	4.7	2.4	.6	–	.6	49	10.2	10.2	4.1	50.0	85.2	–	83.5
Johnson township	39	5.1	–	–	–	–	17	–	–	–	100.0	83.8	–	84.6
Kertsonville township	103	2.9	1.9	–	–	–	14	–	–	–	33.3	77.0	–	75.7
Keystone township	74	14.9	2.7	–	–	–	6	50.0	50.0	50.0	81.8	76.2	–	77.0
King township	87	4.6	4.6	2.3	2.3	–	35	11.4	11.4	–	–	92.8	–	90.6
Knute township	225	6.2	1.8	10.2	1.8	9.3	54	16.7	16.7	11.1	35.7	80.1	–	78.7
Lengby city	58	3.4	3.4	–	–	–	44	22.7	22.7	15.9	–	73.2	–	70.7
Lessor township	125	8.0	–	–	–	–	29	6.9	6.9	–	70.0	92.2	–	90.4
Liberty township	75	12.0	–	–	–	–	27	22.2	22.2	7.4	100.0	90.9	–	92.0
Lowell township	98	5.1	5.1	3.1	3.1	–	19	26.3	26.3	21.1	–	63.4	–	62.1
McIntosh city	308	14.6	9.7	3.9	3.6	1.0	185	9.7	8.6	6.5	28.9	86.7	18.2	80.5
Mentor city	59	3.4	3.4	3.4	3.4	3.4	26	7.7	7.7	–	–	91.2	–	91.2
Nesbit township	67	9.0	–	–	–	–	22	–	–	–	100.0	62.3	–	65.7
Nielsville city	51	7.8	3.9	3.9	3.9	–	31	9.7	9.7	–	50.0	74.5	–	75.5
Northland township	86	5.8	5.8	2.3	2.3	2.3	48	4.2	4.2	4.2	–	75.3	–	72.6
Onstad township	63	3.2	3.2	–	–	–	11	18.2	18.2	18.2	–	65.6	–	63.5
Parnell township	28	17.9	7.1	–	–	–	4	–	–	–	60.0	82.6	–	78.6
Queen township	149	8.1	4.0	–	–	–	39	–	–	–	25.0	78.1	–	73.8
Reis township	41	–	–	–	–	–	18	–	–	–	–	63.4	–	63.4
Rhinehart township	87	8.0	6.9	–	–	–	22	9.1	–	9.1	14.3	92.5	–	86.2
Roome township	115	4.3	2.6	–	–	–	46	17.4	8.7	10.9	40.0	84.5	–	82.6

TIPSII [UPF] GPH527 CENSUS90 71582600 08/03/92 2:43 PM MACHINE: C DATA:CENSUS90S*PH5TIPSDA27. 07/31/92 15:34:18 TAPE: NONE FRAME: 115
TSF:CENSUS90*92. 07/31/92 15:35:47 UTF:CENSUS90*93. 07/31/92 15:35:47 META:CENSUS90S*PH5T7-827. 07/31/92 15:43:20

Table 7. **Disability Status: 1990**—Con.

[Data based on sample and subject to sampling variability, see text. For definitions of terms and meanings of symbols, see text]

State County County Subdivision Place	Civilian noninstitutionalized persons 16 to 64 years						Civilian noninstitutionalized persons 65 years and over				Percent in labor force of civilian noninstitutionalized persons 16 to 64 years with—			
		Percent with a work disability		Percent with a mobility or self-care limitation				Percent with a mobility or self-care limitation						
	Total	Total	Prevented from working	Total	Mobility limitation	Self-care limitation	Total	Total	Mobility limitation	Self-care limitation	A work disability	No work disability	A mobility limitation	No mobility limitation
Polk County—Con.														
Rosebud township	212	8.0	1.9	.9	.9	–	37	5.4	5.4	5.4	64.7	80.5	–	80.0
Russia township	29	10.3	–	–	–	–	10	–	–	–	100.0	76.9	–	79.3
Sandsville township	40	7.5	–	–	–	–	12	–	–	–	–	78.4	–	72.5
Scandia township	58	–	–	–	–	–	3	–	–	–	–	56.9	–	56.9
Sletten township	71	4.2	–	4.2	4.2	–	45	4.4	4.4	–	–	75.0	–	75.0
Sullivan township	122	4.1	1.6	–	–	–	17	–	–	–	60.0	88.0	–	86.9
Tabor township	84	–	–	–	–	–	28	3.6	3.6	–	–	79.8	–	79.8
Tilden township	7	–	–	–	–	–	8	–	–	–	–	57.1	–	57.1
Trail city	41	29.3	9.8	–	–	–	11	18.2	18.2	18.2	16.7	89.7	–	68.3
Tynsid township	35	17.1	5.7	–	–	–	7	–	–	–	66.7	62.1	–	62.9
Vineland township	69	7.2	–	–	–	–	16	–	–	–	60.0	73.4	–	72.5
Winger city	71	2.8	2.8	2.8	2.8	2.8	63	19.0	19.0	3.2	–	78.3	–	78.3
Winger township	118	7.6	2.5	7.6	2.5	5.1	33	6.1	6.1	6.1	66.7	71.6	–	73.0
Woodside township	160	1.3	–	1.9	–	1.9	46	8.7	8.7	–	100.0	79.1	–	79.4
Pope County	5 655	7.7	3.0	3.0	1.2	2.3	2 155	13.6	7.7	8.7	52.8	79.8	26.9	78.3
Bangor township	146	11.0	3.4	3.4	3.4	–	8	–	–	–	31.3	73.1	60.0	68.8
Barsness township	99	11.1	4.0	4.0	4.0	–	18	11.1	11.1	11.1	63.6	86.4	–	87.4
Ben Wade township	179	10.6	3.9	–	–	–	25	–	–	–	63.2	84.4	–	82.1
Blue Mounds township	123	10.6	5.7	1.6	1.6	1.6	14	–	–	–	46.2	80.9	–	78.5
Brooten city (pt.)	–	–	–	–	–	–	–	–	–	–	–	–	–	–
Chippewa Falls township	138	13.0	1.4	3.6	–	3.6	27	25.9	25.9	–	83.3	73.3	–	74.6
Cyrus city	180	8.9	6.1	.6	.6	–	87	4.6	3.4	4.6	31.3	85.4	–	81.0
Farwell city	22	–	–	–	–	–	25	8.0	8.0	–	–	81.8	–	81.8
Gilchrist township	103	–	–	–	–	–	54	3.7	3.7	–	–	76.7	–	76.7
Glenwood city	1 187	7.1	3.3	2.6	1.5	1.6	680	11.2	9.6	5.3	45.2	79.5	–	78.3
Glenwood township	506	4.9	1.8	2.8	.4	2.4	130	12.3	10.8	3.8	48.0	83.4	–	81.9
Grove Lake township	161	7.5	4.3	2.5	2.5	–	52	5.8	5.8	–	41.7	77.9	–	77.1
Hoff township	111	5.4	1.8	3.6	–	3.6	25	8.0	8.0	–	66.7	81.0	–	80.2
Lake Johanna township	112	3.6	–	–	–	–	18	5.6	5.6	–	100.0	80.6	–	81.3
Langhei township	133	6.8	4.5	–	–	–	25	20.0	8.0	20.0	33.3	75.0	–	72.2
Leven township	298	4.0	1.7	.7	.7	–	87	12.6	8.0	10.3	58.3	73.1	–	73.0
Long Beach city	98	2.0	–	–	–	–	60	–	–	–	100.0	78.1	–	78.6
Lowry city	102	5.9	2.0	2.0	2.0	–	68	5.9	5.9	–	33.3	89.6	–	88.0
Minnewaska township	231	10.8	5.6	5.6	3.0	3.9	55	3.6	3.6	–	48.0	80.1	42.9	77.7
New Prairie township	145	3.4	–	–	–	–	37	16.2	16.2	8.1	100.0	91.4	–	91.7
Nora township	145	2.8	–	–	–	–	29	3.4	3.4	–	100.0	83.0	–	83.4
Reno township	195	7.7	4.6	1.0	1.0	–	39	7.7	7.7	–	20.0	73.9	–	70.5
Rolling Forks township	100	16.0	–	8.0	1.0	7.0	28	7.1	–	7.1	75.0	84.5	–	83.8
Sedan city	35	–	–	–	–	–	9	–	–	–	–	94.3	–	94.3
Starbuck city	478	17.8	7.5	14.6	2.9	14.2	372	36.3	9.4	30.9	56.5	85.0	85.7	79.7
Villard city	123	6.5	1.6	1.6	–	1.6	47	10.6	2.1	10.6	75.0	64.3	–	65.0
Walden township	115	.9	–	–	–	–	26	3.8	3.8	–	–	70.2	–	69.6
Westport city	11	–	–	–	–	–	5	–	–	–	–	18.2	–	18.2
Westport township	169	2.4	–	–	–	–	20	–	–	–	100.0	71.5	–	72.2
White Bear Lake township	210	9.5	2.4	1.4	1.4	–	85	4.7	4.7	2.4	45.0	85.3	–	82.6
Ramsey County	315 291	7.7	2.8	3.3	1.6	2.4	55 381	17.2	13.3	9.3	54.2	84.5	33.5	82.9
Arden Hills city	6 040	4.5	1.5	2.5	.7	1.8	741	11.5	8.6	7.7	53.5	84.2	40.0	83.1
Blaine city (pt.)	–	–	–	–	–	–	–	–	–	–	–	–	–	–
Falcon Heights city	3 583	3.7	.9	7.9	.5	7.5	719	15.4	12.9	6.5	50.0	74.5	–	74.0
Gem Lake city	286	6.3	1.7	1.7	1.7	.7	28	14.3	3.6	10.7	61.1	82.8	–	82.9
Lauderdale city	1 982	5.5	1.5	3.7	1.0	3.3	222	13.5	11.7	5.0	50.5	84.2	10.5	83.0
Little Canada city	6 275	6.8	2.1	2.2	1.2	1.3	900	5.4	5.4	3.0	66.9	89.9	48.6	88.8
Maplewood city	19 765	7.6	2.9	3.1	1.5	2.4	3 210	19.8	14.2	10.5	52.8	86.4	27.2	84.7
Mounds View city	8 765	7.2	1.9	2.3	.9	1.9	765	15.6	11.2	7.3	59.5	88.4	24.1	86.9
New Brighton city	15 947	5.6	2.0	1.5	1.0	.9	1 674	17.6	13.5	9.1	58.5	87.5	31.2	86.4
North Oaks city	2 333	2.0	.8	1.2	.9	1.0	266	15.8	15.8	2.3	60.9	71.0	45.5	71.0
North St. Paul city	7 878	7.4	1.8	1.4	.8	.9	1 139	12.9	11.9	4.2	67.2	88.1	54.8	86.8
Roseville city	22 033	4.7	1.4	2.0	1.0	1.5	5 035	11.9	8.9	6.6	56.6	85.5	48.0	84.5
St. Anthony city (pt.)	1 508	6.0	2.6	.7	.7	.4	439	23.5	19.6	11.4	56.7	84.6	–	83.4
St. Paul city	172 778	9.5	3.7	4.2	2.1	3.0	35 527	18.8	14.7	10.3	51.3	83.0	33.4	81.0
Shoreview city	16 831	4.4	1.0	1.1	.7	.8	1 383	13.2	9.8	6.8	72.6	87.1	46.6	86.7
Spring Lake Park city (pt.)	96	14.6	8.3	–	–	–	–	–	–	–	42.9	89.0	–	82.3
Vadnais Heights city	7 188	4.8	1.6	2.4	.7	1.9	460	15.2	7.8	7.4	61.7	88.9	6.0	88.1
White Bear township	6 147	4.9	.8	2.2	.5	2.1	541	7.8	1.7	7.8	73.2	87.9	51.6	87.3
White Bear Lake city (pt.)	15 856	5.2	1.6	1.8	1.0	1.5	2 332	14.2	11.2	7.8	59.0	85.5	19.4	84.8
Red Lake County	2 493	6.7	3.0	.8	.8	.4	781	7.6	7.4	2.0	41.3	78.5	21.1	76.4
Brooks city	86	8.1	5.8	–	–	–	22	–	–	–	28.6	58.2	–	55.8
Browns Creek township	33	–	–	–	–	–	13	–	–	–	–	78.8	–	78.8
Emardville township	105	1.9	–	–	–	–	46	6.5	6.5	–	100.0	66.0	–	66.7
Equality township	73	5.5	2.7	2.7	2.7	–	33	39.4	39.4	15.2	50.0	84.1	–	84.5
Garnes township	101	2.0	2.0	2.0	2.0	2.0	24	4.2	–	4.2	–	84.8	–	84.8
Gervais township	163	5.5	1.2	–	–	–	29	–	–	–	77.8	73.4	–	73.6
Lake Pleasant township	78	–	–	–	–	–	14	–	–	–	–	64.1	–	64.1
Lambert township	105	4.8	–	–	–	–	39	2.6	2.6	2.6	60.0	56.0	–	56.2
Louisville township	124	8.9	7.3	1.6	1.6	–	29	17.2	17.2	6.9	–	82.3	–	76.2
Oklee city	217	6.5	1.8	.9	.9	–	139	5.8	5.8	1.4	57.1	76.8	100.0	75.3
Plummer city	160	11.9	8.8	2.5	2.5	1.3	56	3.6	3.6	–	26.3	82.3	–	77.6
Poplar River township	119	4.2	1.7	–	–	–	22	4.5	4.5	–	60.0	83.3	–	82.4
Red Lake Falls city	806	7.7	3.5	.6	.6	.4	249	9.2	9.2	2.0	40.3	84.7	40.0	81.5
Red Lake Falls township	145	9.7	1.4	2.8	1.4	1.4	31	6.5	6.5	–	35.7	84.7	–	81.1
River township	34	11.8	–	–	–	–	11	–	–	–	50.0	83.3	–	79.4
Terrebonne township	100	9.0	4.0	–	–	–	17	–	–	–	55.6	73.6	–	72.0
Wylie township	44	–	–	–	–	–	7	–	–	–	–	72.7	–	72.7
Redwood County	9 255	7.7	2.3	3.6	2.4	2.3	3 276	17.3	12.6	11.0	58.7	81.8	68.5	80.3
Belview city	186	6.5	2.7	3.2	2.7	3.2	73	9.6	4.1	9.6	58.3	83.9	40.0	83.4
Brookville township	136	.7	–	2.9	–	2.9	26	–	–	–	100.0	71.9	–	72.1
Charlestown township	164	9.1	1.2	3.0	–	3.0	29	20.7	10.3	20.7	53.3	85.9	–	82.9
Clements city	108	14.8	5.6	7.4	7.4	2.8	30	36.7	30.0	13.3	37.5	79.3	50.0	75.0
Delhi city	59	18.6	15.3	10.2	10.2	–	4	–	–	–	18.2	83.3	–	79.2
Delhi township	180	7.2	–	–	–	–	32	21.9	12.5	21.9	84.6	85.0	–	85.0
Gales township	98	3.1	–	–	–	–	19	5.3	5.3	–	100.0	68.4	–	69.4
Granite Rock township	134	6.0	–	–	–	–	48	18.8	16.7	14.6	100.0	88.1	–	88.8
Honner township	101	1.0	–	–	–	–	3	–	–	–	100.0	82.0	–	82.2
Johnsonville township	97	3.1	–	1.0	1.0	–	26	19.2	7.7	19.2	33.3	75.5	100.0	74.0

TIPSII [UPF] GPH527 CENSUS90 71582600 08/03/92 2:43 PM MACHINE: C DATA:CENSUS90S*PH5TIPSDA27. 07/31/92 15:34:18 TAPE: NONE FRAME: 116
TSF:CENSUS90*92. 07/31/92 15:35:47 UTF:CENSUS90*93. 07/31/92 15:35:47 META:CENSUS90S*PH5T7-827. 07/31/92 15:43:20

Table 7. **Disability Status: 1990**—Con.

[Data based on sample and subject to sampling variability, see text. For definitions of terms and meanings of symbols, see text]

State County County Subdivision Place	Civilian noninstitutionalized persons 16 to 64 years						Civilian noninstitutionalized persons 65 years and over				Percent in labor force of civilian noninstitutionalized persons 16 to 64 years with—			
		Percent with a work disability		Percent with a mobility or self-care limitation				Percent with a mobility or self-care limitation						
	Total	Total	Prevented from working	Total	Mobility limitation	Self-care limitation	Total	Total	Mobility limitation	Self-care limitation	A work disability	No work disability	A mobility limitation	No mobility limitation
Redwood County—Con.														
Kintire township	108	4.6	2.8	–	–	–	58	3.4	3.4	3.4	40.0	75.7	–	74.1
Lamberton city	386	11.4	3.6	2.1	2.1	1.3	321	20.6	16.2	10.9	54.5	80.1	37.5	78.0
Lamberton township	155	7.7	1.9	2.6	–	2.6	37	10.8	5.4	10.8	75.0	77.6	–	77.4
Lucan city	121	9.9	6.6	5.8	4.1	1.7	65	24.6	16.9	15.4	16.7	77.1	–	74.1
Milroy city	128	7.8	1.6	3.1	–	3.1	76	18.4	18.4	6.6	60.0	78.0	–	76.6
Morgan city	455	8.8	4.0	4.2	2.0	3.5	260	12.3	8.1	8.1	47.5	85.3	44.4	82.7
Morgan township	208	5.8	–	–	–	–	44	18.2	15.9	13.6	75.0	72.4	–	72.6
New Avon township	151	2.6	–	1.3	–	1.3	37	27.0	21.6	13.5	50.0	86.4	–	85.4
North Hero township	147	6.1	4.8	3.4	2.0	1.4	22	18.2	18.2	9.1	22.2	78.3	–	76.4
North Redwood city	108	6.5	1.9	2.8	1.9	2.8	13	30.8	15.4	23.1	71.4	87.1	–	87.7
Paxton township	276	9.8	6.5	.7	.7	.7	70	27.1	21.4	8.6	33.3	86.3	–	81.8
Redwood Falls city	2 633	9.3	1.7	6.9	5.1	4.6	995	18.4	14.0	13.1	76.4	89.1	88.9	87.9
Redwood Falls township	150	10.7	4.0	4.0	4.0	–	47	4.3	4.3	–	50.0	82.8	33.3	81.3
Revere city	61	3.3	3.3	3.3	3.3	3.3	27	–	–	–	–	79.7	–	79.7
Sanborn city	224	6.3	1.8	4.0	.9	4.0	123	24.4	9.8	17.9	57.1	89.5	–	88.3
Seaforth city	38	10.5	5.3	–	–	–	28	7.1	7.1	3.6	50.0	79.4	–	76.3
Sheridan township	166	2.4	–	–	–	–	17	–	–	–	100.0	74.7	–	75.3
Sherman township	157	10.8	3.8	3.2	2.5	1.3	25	12.0	12.0	12.0	64.7	77.1	–	77.8
Springdale township	151	4.6	1.3	–	–	–	29	13.8	6.9	6.9	71.4	75.7	–	75.5
Sundown township	180	1.1	–	3.3	1.1	2.2	32	6.3	–	6.3	100.0	80.3	100.0	80.3
Swedes Forest township	89	–	–	–	–	–	30	23.3	23.3	23.3	–	68.5	–	68.5
Three Lakes township	135	3.7	1.5	1.5	–	1.5	25	4.0	–	4.0	–	73.1	–	70.4
Underwood township	144	9.0	2.1	.7	–	.7	17	5.9	5.9	5.9	15.4	82.4	–	76.4
Vail township	178	6.2	–	2.8	–	2.8	30	16.7	–	16.7	18.2	77.2	–	73.6
Vesta city	139	6.5	2.9	4.3	–	4.3	77	26.0	22.1	10.4	55.6	70.0	–	69.1
Vesta township	129	7.0	3.9	.8	.8	–	29	3.4	3.4	–	22.2	74.2	–	71.1
Wabasso city	328	7.6	5.2	2.7	2.7	.3	144	20.1	16.0	11.8	20.0	76.6	33.3	73.4
Walnut Grove city	319	10.0	4.1	1.6	1.6	–	208	17.8	12.5	8.7	46.9	75.6	100.0	72.3
Wanda city	45	8.9	–	–	–	–	25	36.0	36.0	8.0	75.0	63.4	–	64.4
Waterbury township	177	7.9	1.7	4.0	2.3	4.0	20	–	–	–	64.3	66.3	100.0	65.3
Westline township	141	5.7	2.8	–	–	–	26	–	–	–	50.0	74.4	–	73.0
Willow Lake township	165	4.8	–	–	–	–	29	20.7	6.9	20.7	100.0	79.0	–	80.0
Renville County	9 627	8.2	3.1	3.9	1.7	3.1	3 234	17.8	12.2	11.0	52.4	79.5	30.9	78.1
Bandon township	103	12.6	3.9	1.9	1.9	1.9	50	12.0	10.0	8.0	69.2	75.6	–	76.2
Beaver Falls township	128	8.6	5.5	10.2	3.1	8.6	47	12.8	12.8	8.5	27.3	77.8	50.0	74.2
Birch Cooley township	175	11.4	5.7	6.3	6.3	–	33	6.1	6.1	6.1	35.0	73.5	27.3	72.0
Bird Island city	703	11.1	4.1	6.4	3.7	5.8	260	21.2	16.2	13.5	59.0	81.4	34.6	80.6
Bird Island township	149	4.0	2.7	2.0	1.3	.7	26	–	–	–	33.3	76.9	100.0	74.8
Boon Lake township	220	7.7	4.1	7.7	1.4	6.4	54	7.4	7.4	7.4	47.1	78.8	–	77.4
Brookfield township	141	4.3	2.8	1.4	1.4	1.4	34	5.9	5.9	–	33.3	71.1	–	70.5
Buffalo Lake city	326	10.1	5.8	2.1	1.2	.9	166	12.7	9.0	5.4	27.3	84.0	–	79.2
Cairo township	161	3.7	1.2	1.2	–	1.2	34	5.9	5.9	–	33.3	78.7	–	77.0
Camp township	125	8.8	3.2	3.2	3.2	3.2	38	15.8	10.5	5.3	63.6	90.4	–	90.9
Crooks township	133	6.8	2.3	3.8	2.3	1.5	35	11.4	11.4	8.6	66.7	77.4	–	78.5
Danube city	280	3.6	2.1	1.4	1.4	–	110	10.9	10.9	8.2	40.0	79.3	–	79.0
Emmet township	186	9.7	1.6	1.1	1.1	–	34	5.9	5.9	5.9	44.4	85.1	100.0	81.0
Ericson township	143	4.9	–	2.8	–	2.8	46	8.7	–	8.7	57.1	72.1	–	71.3
Fairfax city	624	9.5	5.3	4.2	1.9	3.8	309	23.0	14.6	13.9	37.3	84.4	16.7	81.2
Flora township	129	3.9	2.3	2.3	2.3	–	33	6.1	–	6.1	–	76.6	–	75.4
Franklin city	219	7.3	1.8	.9	.9	.9	116	14.7	6.9	12.9	62.5	79.8	–	79.3
Hawk Creek township	135	14.8	11.1	1.5	1.5	–	33	36.4	6.1	36.4	15.0	84.3	–	75.2
Hector city	577	9.4	2.3	3.3	2.9	1.2	297	24.2	12.8	16.2	68.5	86.2	47.1	85.7
Hector township	206	7.8	1.9	2.9	1.9	1.9	41	26.8	22.0	9.8	37.5	83.2	–	81.2
Henryville township	130	8.5	3.8	3.1	1.5	1.5	31	12.9	–	12.9	36.4	74.8	100.0	71.1
Kingman township	157	5.1	–	1.9	1.3	.6	27	14.8	–	14.8	75.0	75.8	100.0	75.5
Martinsburg township	148	6.1	–	1.4	–	1.4	18	11.1	11.1	–	100.0	80.6	–	81.8
Melville township	168	–	–	1.2	–	1.2	31	12.9	12.9	–	–	68.5	–	68.5
Morton city	246	7.7	2.0	4.9	2.0	4.9	118	16.1	9.3	10.2	73.7	80.6	60.0	80.5
Norfolk township	138	5.1	2.2	.7	.7	–	20	5.0	5.0	5.0	57.1	73.3	100.0	72.3
Olivia city	1 437	9.5	2.4	6.6	.6	6.3	433	21.9	20.1	9.0	65.0	81.3	100.0	79.6
Osceola township	130	4.6	–	–	–	–	40	22.5	12.5	10.0	100.0	74.2	–	75.4
Palmyra township	167	6.6	3.6	4.2	1.2	3.0	48	20.8	8.3	12.5	45.5	73.1	100.0	70.9
Preston Lake township	193	4.1	–	–	–	–	58	8.6	8.6	5.2	50.0	74.1	–	73.1
Renville city	691	9.7	3.8	3.9	2.7	2.6	279	17.2	11.5	11.5	46.3	81.4	26.3	79.5
Sacred Heart city	320	12.8	7.2	4.1	2.5	3.1	148	19.6	11.5	14.9	39.0	79.6	–	76.3
Sacred Heart township	175	3.4	–	–	–	–	39	15.4	7.7	12.8	100.0	69.2	–	70.3
Troy township	180	6.1	3.9	8.3	1.7	8.3	42	33.3	16.7	33.3	36.4	77.5	–	76.3
Wang township	167	9.0	3.0	3.0	3.0	.6	33	15.2	15.2	6.1	66.7	75.0	–	76.5
Wellington township	156	1.3	1.3	8.3	1.9	6.4	33	15.2	15.2	9.1	–	71.4	–	71.9
Winfield township	161	8.7	3.1	1.2	–	1.2	40	10.0	10.0	5.0	64.3	75.5	–	74.5
Rice County	31 141	6.9	2.1	2.5	1.3	1.7	5 305	19.4	13.9	11.9	59.8	82.8	37.9	81.8
Bridgewater township	1 024	2.6	.2	.3	–	.3	135	11.1	10.4	8.9	85.2	86.2	–	86.1
Cannon City township	707	5.8	1.8	1.7	.8	1.1	111	9.9	5.4	6.3	68.3	86.0	–	85.7
Dennison city (pt.)	–	–	–	–	–	–	–	–	–	–	–	–	–	–
Dundas city	291	6.5	3.1	3.1	1.4	1.7	58	5.2	5.2	1.7	42.1	91.5	50.0	88.9
Erin township	409	9.8	4.4	6.1	3.4	4.6	88	17.0	6.8	17.0	52.5	81.8	14.3	81.3
Faribault city	9 693	9.9	3.2	3.6	2.2	2.4	2 266	20.5	15.3	14.5	58.9	88.8	33.8	87.0
Forest township	576	4.2	1.7	3.6	1.4	3.0	73	11.0	11.0	6.8	58.3	81.7	–	81.9
Lonsdale city	699	5.6	2.0	3.1	1.0	2.6	164	20.7	11.6	13.4	53.8	81.4	28.6	80.3
Morristown city	473	8.2	4.2	3.0	1.9	1.5	128	21.9	15.6	14.1	43.6	85.0	44.4	82.3
Morristown township	395	4.3	1.8	2.0	1.5	1.0	69	14.5	14.5	1.4	47.1	83.9	33.3	83.0
Nerstrand city	116	9.5	4.3	–	–	–	37	18.9	16.2	18.9	54.5	87.6	–	84.5
Northfield city (pt.)	10 501	4.4	1.0	1.1	.7	.7	1 278	21.7	17.1	8.1	62.9	75.7	70.0	75.1
Northfield township	479	7.5	1.7	2.5	1.3	1.7	64	6.3	–	6.3	52.8	84.9	–	83.5
Richland township	306	10.1	2.9	3.3	1.0	3.3	35	34.3	11.4	22.9	71.0	81.8	–	81.5
Shieldsville township	604	8.4	3.0	2.2	1.2	1.3	89	4.5	4.5	2.2	60.8	85.5	28.6	84.1
Walcott township	1 011	9.2	2.9	4.5	.6	4.4	154	20.8	11.0	17.5	60.2	85.3	33.3	83.3
Warsaw township	790	8.0	2.3	2.5	1.8	1.3	132	17.4	9.8	12.9	65.1	81.6	28.6	81.2
Webster township	948	4.3	1.6	3.5	1.3	2.4	101	25.7	11.9	18.8	53.7	84.1	66.7	83.0
Wells township	1 051	8.2	2.7	2.9	1.5	2.0	189	11.6	6.9	6.9	54.7	86.7	31.3	84.9
Wheatland township	798	4.9	2.3	2.8	.8	2.3	85	22.4	11.8	15.3	53.8	84.5	33.3	83.3
Wheeling township	270	9.3	1.9	3.3	1.9	3.3	49	26.5	18.4	14.3	80.0	92.2	–	92.8

TIPSII [UPF] GPH527 CENSUS90 71582600 08/03/92 2:43 PM MACHINE: C DATA:CENSUS90S*PH5TIPSDA27. 07/31/92 15:34:18 TAPE: NONE FRAME: 117
TSF:CENSUS90*92. 07/31/92 15:35:47 UTF:CENSUS90*93. 07/31/92 15:35:47 META:CENSUS90S*PH5T7-827. 07/31/92 15:43:20

Table 7. **Disability Status: 1990**—Con.

[Data based on sample and subject to sampling variability, see text. For definitions of terms and meanings of symbols, see text]

State County County Subdivision Place	Civilian noninstitutionalized persons 16 to 64 years						Civilian noninstitutionalized persons 65 years and over				Percent in labor force of civilian noninstitutionalized persons 16 to 64 years with—			
		Percent with a work disability		Percent with a mobility or self-care limitation				Percent with a mobility or self-care limitation						
	Total	Total	Prevented from working	Total	Mobility limitation	Self-care limitation	Total	Total	Mobility limitation	Self-care limitation	A work disability	No work disability	A mobility limitation	No mobility limitation
Rock County	5 317	6.6	2.4	2.2	.6	2.2	1 830	15.5	11.9	8.9	57.7	83.6	41.2	82.2
Battle Plain township	148	4.7	1.4	–	–	–	13	–	–	–	71.4	82.3	–	81.8
Beaver Creek city	129	7.8	3.1	1.6	–	1.6	58	10.3	10.3	5.2	40.0	83.2	–	79.8
Beaver Creek township	256	10.5	.8	.8	–	.8	36	–	–	–	92.6	88.2	–	88.7
Clinton township	197	8.1	2.0	2.0	–	2.0	29	24.1	17.2	17.2	62.5	76.8	–	75.6
Denver township	148	2.7	1.4	1.4	1.4	1.4	32	6.3	6.3	–	50.0	90.3	–	90.4
Hardwick city	132	11.4	4.5	–	–	–	41	22.0	14.6	12.2	60.0	77.8	–	75.8
Hills city	281	13.5	3.9	2.1	.7	2.1	132	13.6	9.1	12.1	71.1	81.5	100.0	79.9
Jasper city (pt.)	39	12.8	5.1	–	–	–	19	57.9	42.1	15.8	60.0	82.4	–	79.5
Kanaranzi township	195	2.6	1.0	1.0	–	1.0	32	12.5	12.5	12.5	60.0	73.7	–	73.3
Kenneth city	20	–	–	–	–	–	21	23.8	14.3	9.5	–	80.0	–	80.0
Luverne city	2 256	5.6	2.6	2.7	1.0	2.7	1 074	16.3	12.9	8.9	49.2	87.4	45.5	85.6
Luverne township	300	7.7	2.7	–	–	–	44	9.1	9.1	4.5	47.8	88.4	–	85.3
Magnolia city	87	12.6	6.9	9.2	2.3	9.2	48	22.9	20.8	8.3	27.3	59.2	–	56.5
Magnolia township	181	1.7	1.1	1.7	1.1	1.7	49	12.2	8.2	8.2	33.3	78.7	–	78.8
Martin township	271	5.2	.7	2.2	.7	1.5	38	7.9	7.9	–	85.7	83.7	100.0	83.6
Mound township	176	7.4	4.5	–	–	–	17	35.3	11.8	35.3	38.5	81.6	–	78.4
Rose Dell township	146	4.1	1.4	6.8	1.4	6.8	28	7.1	7.1	7.1	66.7	62.9	–	63.9
Springwater township	151	6.6	–	4.0	–	4.0	49	8.2	–	8.2	60.0	83.7	–	82.1
Steen city	79	10.1	5.1	7.6	–	7.6	37	18.9	13.5	10.8	50.0	80.3	–	77.2
Vienna township	125	8.8	3.2	–	–	–	33	12.1	6.1	6.1	63.6	79.8	–	78.4
Roseau County	8 695	7.9	2.7	3.0	1.2	2.4	1 857	13.7	10.0	7.7	58.3	84.7	19.0	83.4
Badger city	193	7.3	3.1	–	–	–	71	9.9	9.9	2.8	57.1	89.9	–	87.6
Barnett township	105	7.6	2.9	7.6	7.6	–	40	5.0	5.0	5.0	62.5	84.5	62.5	84.5
Barto township	76	–	–	–	–	–	16	–	–	–	–	72.4	–	72.4
Beaver township	52	11.5	–	–	–	–	5	–	–	–	66.7	78.3	–	76.9
Cedarbend township	152	6.6	–	–	–	–	10	–	–	–	100.0	88.0	–	88.8
Deer township	74	6.8	4.1	4.1	4.1	–	24	8.3	8.3	–	40.0	53.6	–	54.9
Dewey township	75	5.3	–	–	–	–	14	–	–	–	100.0	77.5	–	78.7
Dieter township	93	6.5	3.2	–	–	–	27	–	–	–	50.0	80.5	–	78.5
Enstrom township	273	3.7	.7	–	–	–	32	25.0	25.0	6.3	60.0	88.2	–	87.2
Falun township	162	6.8	1.2	3.1	1.2	3.1	29	3.4	3.4	3.4	63.6	81.5	–	81.3
Golden Valley township	106	8.5	1.9	–	–	–	18	11.1	11.1	–	77.8	77.3	–	77.4
Greenbush city	389	4.1	1.3	.8	.8	–	157	17.8	17.8	5.7	56.3	80.2	66.7	79.3
Grimstad township	100	3.0	2.0	–	–	–	24	–	–	–	33.3	87.6	–	86.0
Hereim township	154	5.2	2.6	2.6	1.3	1.3	24	–	–	–	50.0	82.2	–	81.6
Huss township	70	14.3	8.6	7.1	7.1	4.3	30	–	–	–	20.0	70.0	–	67.7
Jadis township	309	5.5	1.0	2.9	1.0	1.9	75	5.3	5.3	5.3	64.7	84.6	–	84.3
Lake township	1 138	6.9	1.0	.6	.4	.3	72	4.2	4.2	–	79.5	88.9	50.0	88.4
Laona township	269	15.2	4.5	1.1	1.1	1.1	57	5.3	–	5.3	58.5	88.2	–	84.6
Lind township	47	–	–	–	–	–	4	50.0	50.0	50.0	–	89.4	–	89.4
Malung township	267	6.4	3.7	5.6	.7	5.6	36	30.6	25.0	16.7	41.2	81.2	–	79.2
Mickinock township	153	9.2	3.3	1.3	1.3	–	48	–	–	–	64.3	82.0	–	81.5
Moose township	81	17.3	7.4	–	–	–	18	–	–	–	57.1	77.6	–	74.1
Moranville township	442	12.4	2.9	–	–	–	58	3.4	3.4	–	67.3	85.5	–	83.3
Nereson township	54	3.7	3.7	–	–	–	21	–	–	–	–	80.8	–	77.8
North Roseau unorg.	76	10.5	–	–	–	–	26	–	–	–	100.0	77.9	–	80.3
Northwest Roseau unorg.	6	–	–	–	–	–	–	–	–	–	–	–	–	–
Palmville township	31	19.4	12.9	–	–	–	5	–	–	–	33.3	92.0	–	80.6
Pohlitz township	15	–	–	–	–	–	5	60.0	–	60.0	–	80.0	–	80.0
Polonia township	32	–	–	–	–	–	5	40.0	–	40.0	–	34.4	–	34.4
Poplar Grove township	62	6.5	6.5	–	–	–	11	–	–	–	–	96.6	–	90.3
Reine township	66	13.6	9.1	–	–	–	23	13.0	13.0	–	33.3	80.7	–	74.2
Roosevelt city (pt.)	114	9.6	4.4	–	–	–	15	20.0	20.0	–	54.5	90.3	–	86.8
Roseau city	1 321	9.1	4.7	5.5	2.7	5.1	447	17.9	12.8	12.5	43.3	88.8	2.8	87.0
Ross township	208	2.9	1.9	2.9	–	2.9	31	9.7	–	9.7	33.3	88.1	–	86.5
Skagen township	131	7.6	–	.8	–	.8	35	11.4	11.4	5.7	100.0	85.1	–	86.3
Soler township	83	7.2	7.2	13.3	7.2	13.3	15	20.0	–	20.0	–	74.0	–	74.0
Southeast Roseau unorg.	143	15.4	4.9	2.8	1.4	1.4	33	21.2	15.2	12.1	68.2	89.3	100.0	85.8
Spruce township	363	7.7	3.0	4.4	1.1	3.3	51	9.8	3.9	5.9	42.9	81.8	50.0	79.1
Stafford township	130	6.9	3.8	42.3	3.8	38.5	33	54.5	6.1	54.5	44.4	83.5	–	84.0
Stokes township	115	8.7	2.6	16.5	4.3	14.8	31	58.1	41.9	35.5	30.0	75.2	40.0	72.7
Strathcona city	16	–	–	–	–	–	9	22.2	22.2	22.2	–	100.0	–	100.0
Warroad city	949	8.5	1.5	.8	.5	.3	172	16.9	14.5	2.9	66.7	84.9	60.0	83.5
St. Louis County	119 995	8.7	4.2	3.4	1.7	2.4	31 127	15.7	11.9	9.6	39.3	77.3	21.6	74.9
Alango township	172	3.5	–	–	–	–	27	22.2	22.2	7.4	100.0	72.3	–	73.3
Alborn township	188	7.4	5.3	4.3	1.6	4.3	29	–	–	–	28.6	69.0	–	67.0
Alden township	107	20.6	12.1	.9	.9	–	10	–	–	–	40.9	78.8	100.0	70.8
Angora township	183	8.7	4.9	1.1	1.1	–	26	15.4	15.4	7.7	37.5	80.2	–	77.3
Arrowhead township	93	16.1	9.7	14.0	14.0	14.0	21	38.1	38.1	28.6	40.0	65.4	30.8	66.3
Ault township	31	–	–	–	–	–	24	–	–	–	–	80.6	–	80.6
Babbitt city	1 023	13.1	6.5	13.1	.6	12.5	269	23.0	5.2	19.7	25.4	70.5	–	65.0
Balkan township	572	15.0	6.6	3.5	3.0	.9	114	6.1	6.1	3.5	38.4	78.8	29.4	74.1
Bassett township	26	23.1	23.1	15.4	15.4	–	18	–	–	–	–	30.0	–	27.3
Beatty township	234	1.3	–	1.3	–	1.3	52	3.8	3.8	3.8	100.0	68.4	–	68.8
Birch Lake unorg.	287	12.5	10.1	–	–	–	86	8.1	8.1	8.1	19.4	62.5	–	57.1
Biwabik city	654	11.2	6.7	4.7	4.7	3.1	225	10.7	7.6	5.3	37.0	75.9	6.5	74.8
Biwabik township	524	8.2	3.6	1.7	1.7	1.1	102	8.8	6.9	3.9	51.2	75.9	22.2	74.8
Breitung township	441	14.5	9.1	4.8	3.6	3.4	177	10.2	10.2	9.0	23.4	75.3	25.0	69.4
Brevator township	732	8.6	4.6	2.0	1.5	.8	68	10.3	7.4	2.9	42.9	77.1	18.2	75.0
Brookston city	48	20.8	–	12.5	12.5	–	13	69.2	69.2	69.2	100.0	68.4	100.0	71.4
Buhl city	485	11.8	7.6	3.1	3.1	2.1	210	15.2	11.4	9.5	31.6	70.6	13.3	67.7
Canosia township	1 119	5.4	2.5	1.6	1.1	.9	159	10.1	7.5	5.7	50.0	83.9	25.0	82.7
Cedar Valley township	134	3.0	1.5	3.0	1.5	3.0	31	–	–	–	–	72.3	–	71.2
Cherry township	536	5.4	2.1	1.5	.7	1.5	86	9.3	7.0	4.7	55.2	77.9	50.0	76.9
Chisholm city	2 784	6.9	2.7	2.4	2.1	1.4	1 232	18.4	11.5	13.1	38.5	75.9	33.9	74.2
Clinton township	664	9.8	5.6	5.4	2.0	3.5	105	7.6	3.8	3.8	38.5	76.1	15.4	73.6
Colvin township	264	7.6	5.7	1.1	1.1	1.1	35	14.3	14.3	5.7	15.0	67.6	–	64.4
Cook city	363	7.4	3.3	1.4	1.4	1.4	155	25.8	25.8	20.6	44.4	82.7	60.0	80.2
Cotton township	262	6.9	2.7	–	–	–	52	9.6	5.8	3.8	44.4	74.2	–	72.1
Culver township	215	23.3	22.3	12.6	9.3	3.3	59	22.0	22.0	22.0	–	75.2	–	63.6
Duluth city	52 672	8.8	4.0	3.4	1.9	2.1	13 366	16.5	13.4	9.8	41.2	77.3	24.8	75.1
Duluth township	1 015	8.8	3.9	.5	.5	.2	156	4.5	4.5	4.5	37.1	78.3	40.0	74.9
Ellsburg township	70	10.0	1.4	–	–	–	14	14.3	14.3	–	42.9	65.1	–	62.9
Elmer township	106	8.5	8.5	2.8	2.8	–	24	–	–	–	–	67.0	–	63.1

TIPSII [UPF] GPH527 CENSUS90 71582600 08/03/92 2:43 PM MACHINE: C DATA:CENSUS90S*PH5TIPSDA27. 07/31/92 15:34:18 TAPE: NONE FRAME: 118
TSF:CENSUS90*92. 07/31/92 15:35:47 UTF:CENSUS90*93. 07/31/92 15:35:47 META:CENSUS90S*PH5T7-827. 07/31/92 15:43:20

Table 7. **Disability Status: 1990**—Con.

[Data based on sample and subject to sampling variability, see text. For definitions of terms and meanings of symbols, see text]

State County County Subdivision Place	Civilian noninstitutionalized persons 16 to 64 years						Civilian noninstitutionalized persons 65 years and over				Percent in labor force of civilian noninstitutionalized persons 16 to 64 years with—			
		Percent with a work disability		Percent with a mobility or self-care limitation				Percent with a mobility or self-care limitation						
	Total	Total	Prevented from working	Total	Mobility limitation	Self-care limitation	Total	Total	Mobility limitation	Self-care limitation	A work disability	No work disability	A mobility limitation	No mobility limitation
St. Louis County—Con.														
Ely city	2 114	9.8	6.0	8.8	3.0	7.4	1 090	18.9	12.8	13.1	26.4	75.3	36.5	71.5
Embarrass township	524	14.9	10.1	3.8	3.8	1.5	91	22.0	18.7	19.8	26.9	70.2	–	66.3
Eveleth city	2 214	6.4	3.4	3.1	1.6	2.1	835	21.7	17.1	10.1	39.0	78.7	19.4	77.1
Fairbanks township	47	8.5	6.4	–	–	–	6	–	–	–	–	44.2	–	40.4
Fayal township	1 319	4.5	2.4	.9	.9	.4	216	12.5	12.5	4.6	22.0	74.7	–	73.0
Field township	276	6.5	3.3	.7	.7	.7	41	4.9	4.9	–	27.8	84.5	–	81.4
Fine Lakes township	106	17.0	7.5	–	–	–	27	18.5	18.5	18.5	55.6	81.8	–	77.4
Floodwood city	305	11.1	4.9	2.3	2.3	.7	161	11.8	11.8	9.9	50.0	80.1	–	78.5
Floodwood township	223	4.0	1.8	–	–	–	55	12.7	9.1	7.3	55.6	78.5	–	77.6
Franklin city	11	–	–	–	–	–	11	45.5	45.5	18.2	–	72.7	–	72.7
Fredenberg township	497	10.9	4.2	2.0	2.0	.4	50	6.0	6.0	–	29.6	82.6	20.0	78.0
French township	313	4.2	4.2	2.6	1.0	1.6	67	10.4	6.0	9.0	–	83.3	–	80.6
Gheen unorg.	–	–	–	–	–	–	8	37.5	37.5	37.5	–	–	–	–
Gilbert city	1 078	11.2	5.8	.9	.7	.6	427	4.7	4.7	2.3	33.1	74.9	–	70.7
Gnesen township	730	5.9	2.1	.7	.4	.3	121	1.7	1.7	–	41.9	73.9	–	72.4
Grand Lake township	1 455	8.7	3.5	2.3	1.6	.8	199	8.5	7.0	6.0	33.9	81.1	8.7	78.1
Great Scott township	394	13.5	6.6	2.0	2.0	1.5	77	11.7	7.8	5.2	39.6	75.1	–	71.8
Kinney city	154	12.3	2.6	1.3	1.3	–	33	21.2	12.1	12.1	78.9	83.0	–	83.6
Greenwood township	382	7.1	5.5	1.6	1.6	1.3	107	7.5	7.5	–	11.1	80.0	–	76.3
Halden township	57	7.0	7.0	3.5	3.5	3.5	25	8.0	8.0	8.0	–	75.5	–	72.7
Hay Lake unorg.	76	2.6	–	–	–	–	7	–	–	–	100.0	81.1	–	81.6
Heikkila Lake unorg.	828	16.1	4.3	1.2	1.2	1.2	154	11.0	11.0	4.5	66.2	72.9	–	72.7
Hermantown city	3 870	7.3	3.2	1.7	.8	1.4	628	14.6	12.6	6.8	45.7	82.5	–	80.4
Hibbing city	10 537	8.8	4.3	6.1	1.2	5.5	3 246	16.0	10.0	10.0	39.1	76.3	23.8	73.7
Hoyt Lakes city	1 503	6.4	3.7	1.3	1.3	.3	354	5.4	5.4	5.4	26.0	67.5	42.1	65.2
Industrial township	370	5.4	3.0	2.7	1.9	.8	75	41.3	41.3	32.0	45.0	78.3	–	78.0
Iron Junction city	84	23.8	8.3	7.1	3.6	3.6	21	23.8	9.5	14.3	55.0	82.8	–	79.0
Janette Lake unorg.	143	4.9	4.9	2.1	2.1	2.1	24	–	–	–	–	80.1	–	77.9
Kelsey township	88	13.6	4.5	8.0	2.3	5.7	13	–	–	–	66.7	76.3	–	76.7
Kugler township	126	7.1	4.0	2.4	2.4	1.6	11	27.3	27.3	–	44.4	81.2	–	80.5
Lake Vermilion unorg.	82	4.9	2.4	–	–	–	19	10.5	10.5	–	50.0	70.5	–	69.5
Lakewood township	1 197	4.2	1.7	.4	–	.4	138	15.9	13.8	5.1	56.0	83.4	–	82.3
Lavell township	250	9.2	1.6	1.6	1.6	.8	33	9.1	9.1	9.1	52.2	74.4	–	73.6
Leiding township	260	7.3	4.2	1.5	1.5	.8	48	20.8	20.8	10.4	42.1	73.4	–	72.3
Leonidas city	43	7.0	–	–	–	–	17	17.6	17.6	–	100.0	87.5	–	88.4
Linden Grove township	93	28.0	21.5	–	–	–	19	36.8	36.8	36.8	23.1	70.1	–	57.0
McCormack Lake unorg.	110	11.8	4.5	1.8	1.8	–	23	–	–	–	61.5	75.3	–	75.0
McDavitt township	290	7.2	2.1	.7	–	.7	61	–	–	–	47.6	69.9	–	68.3
McKinley city	74	8.1	5.4	5.4	5.4	2.7	22	–	–	–	33.3	73.5	–	74.3
Meadowlands city	33	18.2	12.1	6.1	6.1	6.1	39	20.5	10.3	10.3	33.3	63.0	–	61.3
Meadowlands township	152	4.6	4.6	1.3	–	1.3	56	5.4	5.4	5.4	–	70.3	–	67.1
Midway township	859	6.5	3.5	2.3	1.5	1.5	148	–	–	–	39.3	77.7	–	76.4
Morcom township	71	15.5	8.5	8.5	8.5	–	24	33.3	33.3	12.5	27.3	83.3	50.0	76.9
Morse township	692	8.2	4.2	5.2	.7	4.5	151	15.2	5.3	11.3	40.4	77.5	–	75.0
Mountain Iron city	2 078	8.0	4.6	.8	.6	.5	467	10.9	9.0	8.6	37.7	79.4	–	76.5
Ness township	34	–	–	–	–	–	12	–	–	–	–	88.2	–	88.2
Nett Lake unorg.	151	11.9	8.6	2.0	2.0	–	23	21.7	21.7	–	27.8	77.4	–	73.0
New Independence township	149	8.7	3.4	1.3	1.3	–	17	23.5	23.5	11.8	23.1	76.5	–	72.8
Normanna township	297	3.7	–	–	–	–	39	30.8	30.8	–	100.0	86.7	–	87.2
Northeast St. Louis unorg.	109	–	–	.9	–	.9	16	43.8	43.8	–	–	68.8	–	68.8
Northland township	91	37.4	28.6	–	–	–	22	–	–	–	17.6	73.7	–	52.7
North Star township	70	10.0	2.9	2.9	–	2.9	6	50.0	50.0	–	71.4	66.7	–	67.1
Northwest St. Louis unorg.	262	16.8	8.4	1.9	1.9	.8	73	12.3	12.3	8.2	45.5	67.4	40.0	64.2
Orr city	126	3.2	1.6	–	–	–	91	4.4	2.2	2.2	50.0	85.2	–	84.1
Owens township	210	7.1	4.3	3.3	3.3	2.4	27	25.9	22.2	18.5	26.7	75.9	–	74.9
Payne township	26	7.7	–	–	–	–	7	–	–	–	100.0	62.5	–	65.4
Pequaywan township	68	2.9	2.9	–	–	–	14	–	–	–	–	72.7	–	70.6
Pike township	342	6.7	1.8	.6	.6	–	46	17.4	17.4	–	73.9	78.7	–	78.8
Portage township	142	15.5	14.1	2.8	2.8	2.8	17	41.2	41.2	41.2	9.1	73.3	–	65.2
Potshot Lake unorg.	47	8.5	4.3	8.5	8.5	–	7	–	–	–	50.0	72.1	50.0	72.1
Prairie Lake township	57	5.3	5.3	–	–	–	8	–	–	–	–	61.1	–	57.9
Proctor city	1 780	5.3	2.5	1.6	1.1	.8	482	12.4	6.2	8.9	38.9	79.5	–	78.2
Rice Lake township	2 529	6.7	2.3	1.5	1.0	.8	320	16.6	14.7	3.8	59.4	83.8	–	83.0
Arnold CDP	1 876	7.4	2.5	2.1	1.3	1.0	266	14.3	12.0	2.3	59.4	84.8	–	84.0
Sand Lake unorg.	770	6.6	3.0	.9	.5	.9	92	5.4	5.4	5.4	39.2	77.7	–	75.6
Sandy township	279	10.8	5.4	1.4	1.4	1.4	30	20.0	20.0	13.3	36.7	78.7	–	75.3
Solway township	1 153	6.9	3.5	1.6	.6	1.4	146	11.6	11.6	6.8	38.8	77.8	–	75.6
Stoney Brook township	144	13.9	5.6	11.1	11.1	9.7	11	–	–	–	50.0	76.6	62.5	74.2
Sturgeon township	114	7.9	2.6	4.4	4.4	4.4	24	–	–	–	66.7	57.1	40.0	58.7
Toivola township	170	2.4	–	–	–	–	18	–	–	–	50.0	59.6	–	59.4
Tower city	278	11.9	8.6	57.2	6.1	57.2	140	58.6	18.6	50.0	27.3	75.1	17.6	72.8
Van Buren township	95	7.4	4.2	–	–	–	36	5.6	5.6	–	42.9	78.4	–	75.8
Vermilion Lake township	210	12.9	4.3	–	–	–	44	2.3	2.3	–	55.6	71.6	–	69.5
Virginia city	5 192	11.5	7.1	4.0	3.0	2.5	2 236	15.7	10.5	10.3	31.9	79.7	21.4	75.8
Waasa township	204	12.3	7.4	29.4	3.9	28.4	35	34.3	5.7	28.6	40.0	67.0	–	66.3
White township	2 226	9.7	4.8	1.9	1.7	.7	580	16.6	15.3	10.3	35.5	75.1	16.2	72.1
Aurora city	1 121	10.4	4.5	2.2	2.0	.9	393	10.2	9.7	3.8	37.6	75.5	13.6	72.7
Whiteface Reservoir unorg.	150	10.7	6.0	4.0	4.0	4.0	42	9.5	9.5	9.5	43.8	90.3	–	88.9
Willow Valley township	68	8.8	7.4	7.4	7.4	–	24	–	–	–	16.7	79.0	60.0	74.6
Winton city	102	2.9	2.0	–	–	–	29	20.7	20.7	–	33.3	82.8	–	81.4
Wuori township	392	5.9	4.3	2.0	–	2.0	56	7.1	7.1	3.6	26.1	77.8	–	74.7
Scott County	36 817	6.2	1.6	2.0	.9	1.5	3 778	21.4	17.0	12.8	67.0	87.2	36.7	86.4
Belle Plaine city	1 711	4.0	1.2	3.0	.9	2.6	404	24.8	19.6	20.3	66.2	87.6	12.5	87.4
Belle Plaine township	438	8.2	1.1	3.0	1.4	1.8	52	13.5	13.5	5.8	86.1	80.8	66.7	81.5
Blakeley township	271	7.0	2.6	1.5	.7	1.5	44	22.7	6.8	22.7	63.2	81.0	100.0	79.6
Cedar Lake township	1 132	7.7	3.2	1.6	1.1	.8	96	15.6	15.6	3.1	56.3	86.1	25.0	84.5
Credit River township	1 892	5.5	1.0	.5	.5	–	97	22.7	22.7	11.3	74.3	83.0	–	83.0
Elko city	143	2.1	–	–	–	–	13	38.5	23.1	23.1	100.0	88.6	–	88.8
Helena township	707	6.4	2.4	2.1	.6	1.8	79	16.5	7.6	12.7	62.2	79.6	–	78.9
Jackson township	920	7.3	1.6	2.9	1.1	2.1	64	18.8	14.1	7.8	65.7	89.1	80.0	87.5
Jordan city	1 689	8.1	2.5	1.3	.7	.7	320	25.6	23.4	16.3	62.0	84.1	–	82.8
Louisville township	641	5.9	.6	2.5	1.2	1.6	28	17.9	7.1	17.9	86.8	86.6	75.0	86.7

TIPSII [UPF] GPH527 CENSUS90 71582600 08/03/92 2:43 PM MACHINE: C DATA:CENSUS90S*PH5TIPSDA27. 07/31/92 15:34:18 TAPE: NONE FRAME: 119
TSF:CENSUS90*92. 07/31/92 15:35:47 UTF:CENSUS90*93. 07/31/92 15:35:47 META:CENSUS90S*PH5T7-827. 07/31/92 15:43:20

Table 7. **Disability Status: 1990**—Con.

[Data based on sample and subject to sampling variability, see text. For definitions of terms and meanings of symbols, see text]

State County County Subdivision Place	Civilian noninstitutionalized persons 16 to 64 years						Civilian noninstitutionalized persons 65 years and over				Percent in labor force of civilian noninstitutionalized persons 16 to 64 years with—			
		Percent with a work disability		Percent with a mobility or self-care limitation				Percent with a mobility or self-care limitation						
	Total	Total	Prevented from working	Total	Mobility limitation	Self-care limitation	Total	Total	Mobility limitation	Self-care limitation	A work disability	No work disability	A mobility limitation	No mobility limitation
Scott County—Con.														
New Market city	118	11.0	5.1	5.9	3.4	4.2	18	5.6	5.6	–	38.5	88.6	–	86.0
New Market township	1 330	5.8	1.2	1.9	1.3	1.1	113	19.5	19.5	12.4	70.1	84.5	35.3	84.3
New Prague city (pt.)	1 191	5.9	2.4	1.4	.8	1.2	422	35.5	27.7	26.3	60.0	83.7	30.0	82.7
Prior Lake city	7 590	4.1	1.2	2.1	.8	1.7	544	20.8	16.7	8.6	58.3	86.3	22.8	85.6
St. Lawrence township	284	5.6	1.1	3.5	2.5	1.8	20	10.0	10.0	–	68.8	80.2	28.6	80.9
Sand Creek township	873	5.4	1.7	2.4	1.1	1.9	107	4.7	2.8	1.9	59.6	85.1	40.0	84.2
Savage city	6 479	5.4	.8	2.3	.7	1.7	245	17.1	15.1	7.8	74.6	90.7	46.7	90.1
Shakopee city	7 519	8.3	2.6	1.9	.9	1.3	935	18.9	14.1	10.3	66.1	88.9	42.3	87.4
Spring Lake township	1 889	8.7	.7	2.0	1.1	1.6	177	13.6	8.5	5.1	75.0	90.6	65.0	89.5
Sherburne County	26 051	6.5	1.8	2.6	1.1	1.9	2 931	18.7	13.3	11.9	61.8	83.4	35.1	82.5
Baldwin township	1 841	4.6	2.3	3.5	2.2	1.2	385	10.9	4.7	10.9	39.3	80.0	26.8	79.3
Becker city	607	7.1	4.0	1.8	1.5	.8	77	27.3	20.8	13.0	44.2	83.2	33.3	81.1
Becker township	1 374	4.5	2.3	.9	.9	.9	91	16.5	14.3	5.5	50.0	84.2	–	83.4
Big Lake city	1 933	7.7	1.5	3.2	2.0	1.6	265	31.3	26.0	16.6	66.9	83.2	74.4	82.1
Big Lake township	2 819	7.5	1.6	4.4	.7	3.7	202	13.9	11.4	5.0	61.1	84.5	50.0	83.0
Blue Hill township	521	10.4	4.4	2.5	.8	1.7	35	31.4	17.1	25.7	57.4	80.7	–	78.9
Clear Lake city	190	4.7	2.1	2.6	1.1	1.6	27	22.2	22.2	–	22.2	80.7	–	78.7
Clear Lake township	777	6.3	.9	2.3	1.2	1.5	114	7.9	6.1	1.8	59.2	80.6	44.4	79.7
Elk River city	6 988	7.0	1.5	2.0	.8	1.7	694	25.5	18.4	16.3	71.6	84.3	42.9	83.7
Haven township	1 240	4.9	.9	1.5	–	1.5	124	9.7	4.8	6.5	59.0	83.2	–	82.0
Livonia township	1 463	6.0	1.4	2.4	.9	1.9	79	21.5	21.5	12.7	59.1	85.1	23.1	84.1
Orrock township	952	9.1	3.7	3.0	1.5	2.4	72	18.1	9.7	11.1	52.9	82.0	28.6	80.1
Palmer township	1 018	6.0	2.2	3.0	1.4	1.9	171	13.5	8.2	10.5	54.1	78.1	14.3	77.5
Princeton city (pt.)	–	–	–	–	–	–	–	–	–	–	–	–	–	–
St. Cloud city (pt.)	3 096	4.6	1.9	2.8	1.6	2.0	446	15.2	9.6	12.1	54.2	84.7	17.6	84.4
Santiago township	440	8.4	.7	3.4	.9	2.5	62	16.1	4.8	14.5	75.7	78.2	75.0	78.0
Zimmerman city	792	9.2	2.1	1.3	.4	.9	87	16.1	16.1	9.2	74.0	86.6	–	85.8
Sibley County	8 126	7.5	2.4	3.7	1.4	2.9	2 363	18.7	12.9	11.9	57.8	83.9	41.1	82.5
Alfsborg township	213	8.9	2.3	6.6	1.9	5.6	66	21.2	10.6	15.2	52.6	83.0	–	81.8
Arlington city	1 022	7.6	1.2	3.4	1.3	3.2	343	17.2	13.4	9.0	73.1	85.8	92.3	84.7
Arlington township	378	5.8	–	2.4	–	2.4	53	17.0	5.7	17.0	86.4	83.7	–	83.9
Bismarck township	180	6.7	2.8	8.9	1.1	8.9	37	8.1	8.1	–	58.3	79.8	–	79.2
Cornish township	179	8.4	1.1	5.0	1.1	5.0	24	–	–	–	86.7	92.1	–	92.7
Dryden township	274	9.5	1.1	2.2	.7	1.5	67	14.9	3.0	11.9	80.8	79.8	100.0	79.8
Faxon township	258	6.6	3.1	3.9	3.1	1.9	26	26.9	26.9	19.2	41.2	80.5	37.5	79.2
Gaylord city	1 035	8.8	3.8	3.1	.9	2.2	369	15.7	12.2	8.7	47.3	89.0	22.2	85.9
Gibbon city	367	7.4	1.4	2.5	1.1	1.9	209	19.1	15.3	8.6	59.3	80.6	50.0	79.3
Grafton township	195	3.1	–	1.5	–	1.5	17	29.4	–	29.4	100.0	77.2	–	77.9
Green Isle city	135	8.1	3.0	4.4	1.5	3.0	57	29.8	15.8	26.3	63.6	82.3	–	82.0
Green Isle township	369	4.3	2.7	1.4	1.4	–	85	8.2	3.5	8.2	37.5	82.2	40.0	80.8
Henderson city	459	10.5	4.6	7.4	3.1	5.2	125	26.4	19.2	22.4	52.1	79.3	78.6	76.4
Henderson township	345	10.4	3.2	7.8	4.1	5.2	72	25.0	19.4	18.1	55.6	88.0	35.7	86.7
Jessenland township	248	4.4	2.0	4.8	1.2	4.8	72	29.2	16.7	29.2	54.5	77.2	–	77.1
Kelso township	220	4.1	1.4	1.8	1.4	.5	26	30.8	7.7	23.1	44.4	79.6	–	79.3
Moltke township	185	3.2	2.2	1.1	–	1.1	54	14.8	11.1	14.8	33.3	76.0	–	74.6
New Auburn city	185	13.0	3.2	3.8	2.2	1.6	44	31.8	25.0	15.9	54.2	91.3	–	88.4
New Auburn township	256	3.1	1.6	.4	.4	.4	51	13.7	7.8	7.8	50.0	86.3	100.0	85.1
Severance township	229	3.9	.9	5.2	.9	4.4	40	12.5	12.5	–	44.4	77.7	–	77.1
Sibley township	204	14.7	2.5	2.9	2.9	1.0	31	9.7	9.7	9.7	70.0	86.2	33.3	85.4
Transit township	216	12.5	2.8	6.9	.9	6.0	50	18.0	10.0	14.0	59.3	85.7	100.0	82.2
Washington Lake township	366	2.5	1.1	.8	–	.8	67	9.0	9.0	3.0	55.6	85.7	–	85.0
Winthrop city	608	9.0	4.9	3.5	2.0	3.1	378	21.2	15.1	11.4	40.0	84.6	16.7	81.9
Stearns County	75 624	6.6	2.3	2.7	1.2	2.1	11 686	16.4	10.8	10.1	56.7	81.8	35.9	80.7
Albany city	779	7.7	2.8	1.8	.6	1.8	312	18.9	11.9	11.5	45.0	81.2	–	78.9
Albany township	509	3.3	1.6	1.4	.4	1.0	91	12.1	8.8	12.1	41.2	88.8	–	87.6
Ashley township	178	7.9	3.4	3.4	2.2	2.2	26	11.5	11.5	11.5	57.1	77.4	50.0	76.4
Avon city	575	6.3	2.8	4.3	1.2	4.3	116	15.5	6.9	8.6	50.0	83.7	28.6	82.2
Avon township	2 523	3.8	1.5	1.2	.3	1.0	207	12.6	6.8	12.6	53.7	64.4	25.0	64.1
Belgrade city	295	7.8	3.4	2.4	1.4	1.0	194	20.6	16.0	12.9	56.5	82.0	–	81.1
Brockway township	1 399	6.1	2.5	2.5	1.2	2.1	126	25.4	19.0	15.9	54.7	82.6	11.8	81.7
Brooten city (pt.)	270	8.5	3.7	1.5	1.5	–	190	10.5	10.0	5.8	47.8	82.2	50.0	79.7
Cold Spring city	1 332	9.2	3.7	1.4	.7	1.4	381	16.3	12.1	8.1	52.5	90.4	–	87.5
Collegeville township	1 013	7.9	1.2	2.4	1.2	1.2	114	4.4	–	4.4	76.3	83.3	58.3	83.0
Crow Lake township	231	4.3	1.7	3.0	.9	2.2	36	5.6	5.6	–	40.0	78.3	–	77.3
Crow River township	226	4.0	1.8	1.3	–	1.3	31	6.5	–	6.5	55.6	82.5	–	81.4
Eden Lake township	727	9.2	2.6	4.1	1.0	3.6	143	11.2	9.1	3.5	59.7	79.5	57.1	77.9
Eden Valley city (pt.)	134	11.9	7.5	3.7	3.7	3.7	65	4.6	4.6	4.6	37.5	88.1	40.0	83.7
Elrosa city	113	4.4	2.7	1.8	1.8	1.8	55	18.2	14.5	3.6	40.0	75.0	100.0	73.0
Fair Haven township	676	12.1	4.7	3.0	1.3	2.2	129	16.3	13.2	10.1	54.9	86.7	22.2	83.7
Farming township	465	7.7	3.0	2.6	–	2.6	74	14.9	14.9	–	47.2	82.5	–	79.8
Freeport city	258	5.4	3.1	3.1	–	3.1	137	16.1	10.2	11.7	28.6	86.9	–	83.7
Getty township	232	1.3	.9	3.4	1.3	2.6	48	25.0	10.4	18.8	33.3	81.7	33.3	81.7
Greenwald city	125	7.2	1.6	–	–	–	50	16.0	4.0	16.0	77.8	76.7	–	76.8
Grove township	395	4.8	1.8	1.3	.8	.5	22	27.3	27.3	18.2	63.2	82.2	100.0	81.1
Holding township	651	5.1	1.8	3.7	1.2	2.9	121	22.3	11.6	17.4	48.5	80.6	62.5	79.2
Holdingford city	293	11.9	5.5	1.4	.7	.7	119	15.1	13.4	6.7	40.0	80.2	–	75.9
Kimball Prairie city	338	24.9	12.1	2.7	1.2	2.1	166	25.3	20.5	12.0	47.6	85.0	50.0	76.0
Krain township	489	4.5	1.4	2.9	.8	2.0	77	19.5	10.4	9.1	40.9	82.2	–	81.0
Lake George township	224	8.0	3.6	3.1	2.2	2.2	29	41.4	10.3	31.0	44.4	77.7	60.0	75.3
Lake Henry city	63	3.2	–	6.3	–	6.3	14	–	–	–	100.0	78.7	–	79.4
Lake Henry township	225	.4	–	.9	–	.9	6	50.0	–	50.0	100.0	83.0	–	83.1
Le Sauk township	1 377	5.5	1.8	2.7	.9	2.5	122	12.3	5.7	6.6	60.5	85.6	38.5	84.7
Luxemburg township	475	5.7	.6	5.3	2.5	3.2	25	4.0	4.0	4.0	88.9	85.3	58.3	86.2
Lynden township	990	8.9	1.1	3.2	.9	2.7	104	18.3	12.5	11.5	77.3	84.1	44.4	83.9
Maine Prairie township	946	8.8	2.5	3.9	1.3	3.7	134	14.9	11.2	9.0	57.8	88.3	33.3	86.3
Meire Grove city	60	11.7	–	15.0	3.3	15.0	58	10.3	3.4	10.3	100.0	75.5	100.0	77.6
Melrose city	1 393	6.9	3.2	5.2	2.2	3.9	447	14.5	11.4	9.6	44.8	86.6	20.0	85.1
Melrose township	450	6.4	1.1	3.3	.7	2.7	111	20.7	5.4	17.1	75.9	79.6	100.0	79.2
Millwood township	547	6.2	1.5	2.4	.4	2.0	58	17.2	10.3	10.3	64.7	84.2	–	83.3
Munson township	679	10.5	2.8	4.7	2.7	2.4	116	11.2	9.5	6.9	73.2	78.1	88.9	77.3
New Munich city	176	4.0	1.1	–	–	–	64	26.6	14.1	18.8	28.6	80.5	–	78.4
North Fork township	157	10.2	7.0	6.4	3.2	3.2	36	16.7	16.7	–	12.5	80.9	–	76.3
Oak township	359	4.5	1.4	3.9	–	3.9	39	12.8	–	12.8	56.3	79.0	–	78.0

TIPSII [UPF] GPH527 CENSUS90 71582600 08/03/92 2:43 PM MACHINE: C DATA:CENSUS90S*PH5TIPSDA27. 07/31/92 15:34:18 TAPE: NONE FRAME: 120
TSF:CENSUS90*92. 07/31/92 15:35:47 UTF:CENSUS90*93. 07/31/92 15:35:47 META:CENSUS90S*PH5T7-827. 07/31/92 15:43:20

Table 7. **Disability Status: 1990**—Con.

[Data based on sample and subject to sampling variability, see text. For definitions of terms and meanings of symbols, see text]

State County County Subdivision Place	Civilian noninstitutionalized persons 16 to 64 years						Civilian noninstitutionalized persons 65 years and over				Percent in labor force of civilian noninstitutionalized persons 16 to 64 years with—			
		Percent with a work disability		Percent with a mobility or self-care limitation				Percent with a mobility or self-care limitation						
	Total	Total	Prevented from working	Total	Mobility limitation	Self-care limitation	Total	Total	Mobility limitation	Self-care limitation	A work disability	No work disability	A mobility limitation	No mobility limitation
Stearns County—Con.														
Paynesville city	1 137	5.9	4.0	5.5	2.2	4.4	461	24.9	18.0	20.2	31.3	82.6	12.0	81.1
Paynesville township	752	4.1	2.0	1.7	1.2	1.1	189	12.7	10.1	6.9	38.7	83.4	33.3	82.1
Pleasant Lake city	44	11.4	–	–	–	–	10	–	–	–	100.0	79.5	–	81.8
Raymond township	127	2.4	2.4	2.4	2.4	.8	17	17.6	17.6	–	–	83.1	–	83.1
Richmond city	534	4.9	2.2	3.4	1.5	2.2	211	14.7	8.5	12.8	53.8	85.4	–	85.2
Rockville city	357	8.7	.6	4.2	1.1	4.2	54	18.5	13.0	9.3	93.5	85.6	50.0	86.7
Rockville township	875	5.9	1.3	3.7	.7	3.3	69	18.8	8.7	15.9	78.8	82.3	16.7	82.5
Roscoe city	67	6.0	–	3.0	–	3.0	25	52.0	16.0	52.0	100.0	90.5	–	91.0
St. Anthony city	55	14.5	5.5	–	–	–	13	23.1	23.1	–	62.5	87.2	–	83.6
St. Augusta township	1 691	5.5	1.6	2.4	.6	2.0	146	8.2	6.2	3.4	60.2	88.2	50.0	86.9
St. Cloud city (pt.)	26 331	7.0	2.5	3.0	1.6	2.2	3 507	15.1	9.5	9.4	55.1	79.1	34.0	78.1
St. Cloud township	4 876	3.9	1.1	1.5	.3	1.5	293	15.4	13.3	4.1	67.7	85.5	–	85.0
St. Joseph city	2 467	5.5	2.3	1.7	.7	1.3	284	16.5	4.6	14.1	47.4	75.4	–	74.4
St. Joseph township	1 633	5.6	.5	2.8	1.5	2.2	125	28.8	24.8	12.0	77.2	86.0	75.0	85.7
St. Martin city	130	6.9	–	6.9	–	6.9	77	33.8	15.6	23.4	100.0	81.0	–	82.3
St. Martin township	318	4.4	–	5.7	1.6	5.0	18	27.8	16.7	11.1	85.7	79.9	100.0	79.9
St. Rosa city	47	6.4	6.4	14.9	6.4	8.5	6	33.3	33.3	33.3	–	81.8	–	81.8
St. Stephen city	324	7.7	3.7	3.4	2.5	2.8	50	12.0	12.0	–	40.0	93.0	50.0	89.9
St. Wendel township	1 237	5.4	1.5	2.6	1.0	2.1	81	30.9	17.3	18.5	49.3	88.1	50.0	86.4
Sartell city (pt.)	2 206	5.2	1.5	1.4	1.0	.6	124	4.8	4.8	–	60.5	86.0	33.3	85.2
Sauk Centre city	1 894	9.1	3.4	1.4	.9	1.2	728	17.7	13.6	8.7	57.8	81.1	100.0	78.7
Sauk Centre township	598	8.5	2.5	3.0	2.3	1.0	100	12.0	4.0	12.0	66.7	79.2	64.3	78.4
Spring Hill city	25	8.0	8.0	–	–	–	34	17.6	5.9	17.6	–	65.2	–	60.0
Spring Hill township	283	2.8	1.4	9.5	1.4	8.8	21	14.3	14.3	–	50.0	77.5	50.0	77.1
Waite Park city	3 432	7.0	2.3	1.8	.8	1.6	460	17.4	11.5	10.4	57.7	91.0	26.9	89.1
Wakefield township	1 589	6.5	2.8	3.5	.9	2.8	154	9.7	7.8	7.8	47.6	84.7	14.3	82.9
Zion township	248	3.6	–	1.6	–	1.6	36	19.4	13.9	11.1	100.0	79.1	–	79.8
Steele County	18 507	6.6	2.0	3.1	1.3	2.4	4 022	16.3	12.0	9.6	60.4	86.2	41.5	85.1
Aurora township	394	7.6	2.5	3.6	2.0	1.5	65	4.6	4.6	1.5	63.3	89.0	–	88.9
Berlin township	322	7.1	1.9	.9	–	.9	72	9.7	–	9.7	73.9	80.9	–	80.4
Blooming Prairie city (pt.)	1 035	5.5	3.5	3.6	1.2	2.8	371	18.9	14.8	11.1	36.8	80.1	–	78.6
Blooming Prairie township	321	6.5	2.8	2.8	1.6	1.2	54	22.2	9.3	13.0	47.6	83.0	60.0	81.0
Clinton Falls township	299	2.7	1.3	3.3	.7	3.3	76	10.5	2.6	7.9	50.0	83.2	100.0	82.2
Deerfield township	354	6.8	1.7	.6	.6	–	53	15.1	15.1	3.8	66.7	86.1	–	85.2
Ellendale city	269	9.7	4.5	2.2	1.5	.7	143	15.4	11.9	11.2	46.2	82.7	–	80.4
Havana township	391	7.4	1.3	1.5	.5	1.5	83	9.6	9.6	3.6	48.3	88.1	100.0	85.1
Lemond township	330	3.9	.6	2.7	–	2.7	61	13.1	4.9	13.1	84.6	86.4	–	86.4
Medford city	433	9.0	2.1	3.0	1.2	1.8	77	23.4	13.0	15.6	69.2	91.1	40.0	89.7
Medford township	356	5.3	1.1	3.7	.6	3.7	56	23.2	19.6	7.1	78.9	88.1	–	88.1
Meriden township	422	5.2	1.9	1.4	.9	.9	100	11.0	9.0	6.0	54.5	84.5	50.0	83.3
Merton township	205	16.6	2.9	4.4	3.4	2.9	77	15.6	10.4	9.1	61.8	86.0	–	84.8
Owatonna city	11 908	6.5	1.9	3.3	1.5	2.6	2 453	17.4	12.8	10.3	62.5	87.1	48.6	86.1
Owatonna township	654	4.4	1.5	3.8	.9	3.5	105	10.5	10.5	1.9	55.2	84.0	33.3	83.2
Somerset township	485	9.3	4.7	1.9	1.4	1.0	106	4.7	2.8	1.9	46.7	85.2	28.6	82.4
Summit township	329	6.7	.9	2.4	1.5	1.8	70	18.6	18.6	14.3	68.2	79.2	40.0	79.0
Stevens County	6 657	6.4	2.2	2.4	1.4	1.8	1 580	13.1	11.2	7.7	55.9	71.9	40.2	71.3
Alberta city	77	2.6	2.6	–	–	–	22	–	–	–	–	90.7	–	88.3
Baker township	86	4.7	–	2.3	2.3	–	18	16.7	–	16.7	100.0	80.5	100.0	81.0
Chokio city	234	11.1	3.4	1.7	.9	1.7	149	16.8	16.8	2.7	61.5	85.1	–	83.2
Darnen township	220	8.6	.9	3.2	–	3.2	21	–	–	–	52.6	75.6	–	73.6
Donnelly city	122	10.7	6.6	3.3	3.3	–	52	11.5	11.5	7.7	7.7	89.0	–	83.1
Donnelly township	117	12.0	2.6	2.6	.9	1.7	35	–	–	–	42.9	79.6	–	75.9
Eldorado township	67	10.4	6.0	3.0	3.0	–	10	30.0	30.0	30.0	14.3	83.3	–	78.5
Everglade township	66	4.5	4.5	–	–	–	15	–	–	–	–	76.2	–	72.7
Framnas township	193	4.1	2.1	1.0	1.0	–	33	24.2	12.1	18.2	50.0	84.3	–	83.8
Hancock city	409	14.7	12.5	6.1	3.9	5.1	147	1.4	1.4	–	15.0	81.9	–	75.1
Hodges township	146	1.4	1.4	–	–	–	33	6.1	6.1	6.1	–	77.8	–	76.7
Horton township	130	4.6	–	–	–	–	23	8.7	8.7	–	100.0	80.6	–	81.5
Moore township	139	1.4	–	.7	–	.7	24	4.2	4.2	4.2	–	75.2	–	74.1
Morris city	3 734	4.8	1.3	2.2	1.5	1.7	793	17.2	14.5	11.7	71.1	64.4	56.1	64.9
Morris township	304	7.2	1.6	3.3	2.0	2.3	77	5.2	5.2	–	63.6	86.2	50.0	85.2
Pepperton township	98	10.2	–	–	–	–	27	18.5	18.5	11.1	80.0	86.4	–	85.7
Rendsville township	115	3.5	–	–	–	–	36	8.3	8.3	–	100.0	83.8	–	84.3
Scott township	83	6.0	–	13.3	–	13.3	30	13.3	6.7	6.7	60.0	87.2	–	85.5
Stevens township	89	13.5	5.6	–	–	–	7	–	–	–	58.3	70.1	–	68.5
Swan Lake township	162	15.4	1.2	2.5	–	2.5	17	–	–	–	56.0	77.4	–	74.1
Synnes township	66	7.6	–	–	–	–	11	27.3	27.3	–	100.0	78.7	–	80.3
Swift County	5 683	8.8	4.3	1.7	1.3	1.1	2 365	9.2	8.6	5.1	40.6	81.4	10.7	78.7
Appleton city	745	10.2	6.3	1.5	1.2	.9	434	13.1	13.1	5.5	25.0	83.3	11.1	78.1
Appleton township	117	7.7	1.7	–	–	–	50	8.0	8.0	4.0	44.4	83.3	–	80.3
Benson city	1 533	10.1	6.1	3.2	2.5	2.5	979	9.4	8.5	5.2	29.0	81.6	5.3	78.1
Benson township	201	3.5	1.0	–	–	–	36	16.7	16.7	16.7	71.4	91.2	–	90.5
Camp Lake township	142	7.0	2.8	–	–	–	47	14.9	14.9	10.6	60.0	68.9	–	68.3
Cashel township	118	6.8	2.5	–	–	–	11	27.3	27.3	27.3	–	88.2	–	82.2
Clontarf city	97	5.2	–	–	–	–	26	7.7	7.7	–	100.0	89.1	–	89.7
Clontarf township	59	11.9	8.5	–	–	–	12	16.7	16.7	16.7	–	90.4	–	79.7
Danvers city	47	4.3	–	–	–	–	22	9.1	9.1	9.1	100.0	93.3	–	93.6
De Graff city	102	3.9	2.0	2.0	–	2.0	24	8.3	8.3	–	50.0	84.7	–	83.3
Dublin township	109	7.3	2.8	–	–	–	26	–	–	–	62.5	81.2	–	79.8
Edison township	107	14.0	–	2.8	2.8	–	13	–	–	–	93.3	80.4	100.0	81.7
Fairfield township	130	11.5	–	–	–	–	12	–	–	–	73.3	82.6	–	81.5
Hayes township	147	13.6	2.7	–	–	–	49	4.1	4.1	4.1	70.0	79.5	–	78.2
Hegbert township	83	2.4	–	–	–	–	20	–	–	–	100.0	82.7	–	83.1
Holloway city	77	7.8	5.2	–	–	–	24	4.2	4.2	4.2	33.3	81.7	–	77.9
Kerkhoven city	366	6.6	3.3	3.3	2.2	1.6	182	4.9	4.9	1.6	41.7	78.4	–	77.7
Kerkhoven township	182	11.0	6.6	4.4	4.4	4.4	38	–	–	–	40.0	73.5	–	73.0
Kildare township	78	11.5	5.1	2.6	2.6	–	36	–	–	–	55.6	73.9	–	73.7
Marysland township	74	8.1	5.4	2.7	2.7	–	14	14.3	14.3	14.3	33.3	75.0	100.0	70.8

TIPSII [UPF] GPH527 CENSUS90 71582600 08/03/92 2:43 PM MACHINE: C DATA:CENSUS90S*PH5TIPSDA27. 07/31/92 15:34:18 TAPE: NONE FRAME: 121
TSF:CENSUS90*92. 07/31/92 15:35:47 UTF:CENSUS90*93. 07/31/92 15:35:47 META:CENSUS90S*PH5T7-827. 07/31/92 15:43:20

Table 7. **Disability Status: 1990**—Con.

[Data based on sample and subject to sampling variability, see text. For definitions of terms and meanings of symbols, see text]

State County County Subdivision Place	Civilian noninstitutionalized persons 16 to 64 years						Civilian noninstitutionalized persons 65 years and over				Percent in labor force of civilian noninstitutionalized persons 16 to 64 years with—			
		Percent with a work disability		Percent with a mobility or self-care limitation				Percent with a mobility or self-care limitation						
	Total	Total	Prevented from working	Total	Mobility limitation	Self-care limitation	Total	Total	Mobility limitation	Self-care limitation	A work disability	No work disability	A mobility limitation	No mobility limitation
Swift County—Con.														
Moyer township	84	4.8	–	–	–	–	18	–	–	–	100.0	77.5	–	78.6
Murdock city	146	14.4	9.6	1.4	1.4	–	60	5.0	5.0	–	33.3	85.6	–	79.2
Pillsbury township	176	9.1	4.0	–	–	–	46	–	–	–	56.3	73.1	–	71.6
Shible township	100	9.0	3.0	–	–	–	19	26.3	15.8	26.3	44.4	81.3	–	78.0
Six Mile Grove township	96	–	–	–	–	–	31	6.5	6.5	6.5	–	77.1	–	77.1
Swenoda township	105	–	–	–	–	–	28	10.7	10.7	10.7	–	76.2	–	76.2
Tara township	80	–	–	–	–	–	25	28.0	28.0	20.0	–	72.5	–	72.5
Torning township	285	10.5	4.9	–	–	–	51	7.8	7.8	–	43.3	86.3	–	81.8
West Bank township	97	10.3	3.1	3.1	3.1	–	32	9.4	–	9.4	40.0	83.9	–	81.9
Todd County	12 978	9.3	4.1	2.4	1.2	1.6	3 754	14.9	12.6	7.3	47.0	77.8	23.1	75.6
Bartlett township	235	6.4	3.4	1.7	1.7	.9	43	–	–	–	33.3	63.6	–	62.8
Bertha city	267	6.0	3.0	–	–	–	111	10.8	10.8	5.4	50.0	80.9	–	79.0
Bertha township	217	6.9	2.3	1.4	–	1.4	55	18.2	18.2	3.6	53.3	63.9	–	63.1
Birchdale township	454	11.0	4.8	1.5	1.5	.4	106	13.2	13.2	–	40.0	77.0	–	74.0
Browerville city	372	15.1	6.5	5.9	5.4	1.6	184	12.5	12.5	4.3	48.2	80.7	30.0	78.4
Bruce township	357	13.2	3.4	1.4	1.4	.6	61	24.6	21.3	9.8	70.2	82.3	20.0	81.5
Burleene township	220	8.6	2.7	1.4	1.4	–	41	36.6	36.6	12.2	68.4	75.6	100.0	74.7
Burnhamville township	393	9.4	1.5	–	–	–	72	9.7	9.7	2.8	67.6	80.1	–	78.9
Burtrum city	78	14.1	9.0	2.6	2.6	–	24	–	–	–	36.4	83.6	–	78.9
Clarissa city	263	7.6	5.7	–	–	–	175	15.4	15.4	8.6	25.0	74.5	–	70.7
Eagle Bend city	260	10.4	5.4	2.3	.8	1.5	152	21.7	21.7	8.6	48.1	82.4	–	79.5
Eagle Valley township	362	4.7	1.1	–	–	–	71	4.2	–	4.2	76.5	78.3	–	78.2
Fawn Lake township	240	13.3	11.3	5.4	2.1	3.3	63	9.5	9.5	9.5	9.4	74.5	–	67.2
Germania township	270	8.9	4.1	1.1	1.1	1.1	41	14.6	14.6	–	54.2	70.7	–	70.0
Gordon township	357	10.1	2.8	–	–	–	110	11.8	10.9	5.5	72.2	80.1	–	79.3
Grey Eagle city	156	5.8	3.8	1.9	1.9	1.9	96	52.1	52.1	10.4	33.3	87.1	–	85.6
Grey Eagle township	280	7.5	5.7	5.4	5.4	–	69	10.1	10.1	–	23.8	69.5	20.0	68.7
Hartford township	366	3.3	1.9	1.9	.5	1.4	68	4.4	2.9	4.4	41.7	75.4	–	74.7
Hewitt city	139	14.4	9.4	1.4	1.4	–	56	19.6	16.1	10.7	35.0	80.7	–	75.2
Iona township	214	5.1	1.9	–	–	–	57	–	–	–	45.5	81.3	–	79.4
Kandota township	324	4.6	2.8	1.9	1.2	1.2	76	2.6	2.6	2.6	40.0	77.7	–	76.9
Leslie township	304	12.2	4.9	2.6	2.6	.7	96	13.5	13.5	3.1	43.2	77.9	–	75.7
Little Elk township	155	9.0	7.7	–	–	–	42	14.3	7.1	9.5	14.3	76.6	–	71.0
Little Sauk township	372	9.1	2.2	2.7	2.7	–	67	4.5	–	4.5	52.9	79.6	70.0	77.3
Long Prairie city	1 427	7.8	2.8	.5	.5	.1	606	12.5	10.1	7.6	51.8	83.7	28.6	81.4
Long Prairie township	497	7.8	3.0	2.2	2.2	1.8	104	3.8	3.8	1.9	61.5	81.9	–	82.1
Moran township	317	9.1	5.4	1.3	.6	1.3	50	–	–	–	41.4	74.7	100.0	71.4
Osakis city (pt.)	24	25.0	8.3	–	–	–	18	22.2	11.1	11.1	33.3	100.0	–	83.3
Reynolds township	395	9.6	4.8	3.5	1.5	3.5	65	18.5	18.5	–	42.1	79.0	–	76.6
Round Prairie township	345	11.3	3.5	1.2	1.2	.6	68	14.7	14.7	8.8	64.1	87.3	–	85.6
Staples city (pt.)	1 301	12.2	5.8	9.5	1.4	8.9	472	28.2	18.6	20.3	34.0	73.3	33.3	69.0
Staples township	528	10.2	3.4	4.0	1.3	3.2	95	12.6	9.5	5.3	50.0	76.2	42.9	73.9
Stowe Prairie township	268	9.3	4.5	–	–	–	91	13.2	6.6	9.9	36.0	80.7	–	76.5
Turtle Creek township	182	12.6	2.2	.5	–	.5	28	14.3	14.3	7.1	73.9	71.7	–	72.0
Villard township	314	6.4	2.5	2.5	1.9	1.3	61	8.2	4.9	3.3	55.0	73.1	50.0	72.4
Ward township	251	10.4	6.4	–	–	–	57	–	–	–	38.5	76.0	–	72.1
West Union city	29	–	–	–	–	–	13	–	–	–	–	82.8	–	82.8
West Union township	196	3.1	–	–	–	–	44	6.8	6.8	–	100.0	75.8	–	76.5
Wykeham township	249	12.0	8.0	–	–	–	46	13.0	13.0	4.3	33.3	78.1	–	72.7
Traverse County	2 313	9.2	4.5	1.1	1.0	.4	967	7.9	7.0	3.3	41.5	78.3	25.0	75.4
Arthur township	60	11.7	8.3	–	–	–	16	25.0	25.0	–	28.6	60.4	–	56.7
Browns Valley city	345	15.4	8.4	1.7	1.2	1.7	208	3.4	3.4	1.4	37.7	83.2	–	77.1
Clifton township	35	8.6	8.6	–	–	–	22	9.1	9.1	–	–	90.6	–	82.9
Croke township	77	2.6	–	–	–	–	3	–	–	–	100.0	65.3	–	66.2
Dollymount township	57	–	–	–	–	–	8	12.5	12.5	12.5	–	61.4	–	61.4
Dumont city	83	7.2	2.4	–	–	–	18	–	–	–	33.3	80.5	–	77.1
Folsom township	87	9.2	2.3	2.3	2.3	–	24	20.8	20.8	12.5	37.5	84.8	–	82.4
Lake Valley township	174	10.9	1.7	–	–	–	49	18.4	14.3	8.2	84.2	85.2	–	85.1
Leonardsville township	107	–	–	–	–	–	19	15.8	15.8	–	–	70.1	–	70.1
Monson township	123	8.9	5.7	3.3	3.3	1.6	13	7.7	7.7	–	18.2	75.0	50.0	70.6
Parnell township	47	4.3	–	–	–	–	9	33.3	33.3	–	100.0	57.8	–	59.6
Redpath township	55	–	–	–	–	–	6	–	–	–	–	72.7	–	72.7
Tara township	68	–	–	–	–	–	26	–	–	–	–	80.9	–	80.9
Taylor township	62	21.0	4.8	1.6	1.6	–	24	–	–	–	76.9	79.6	100.0	78.7
Tintah city	42	14.3	14.3	–	–	–	22	–	–	–	–	69.4	–	59.5
Tintah township	39	17.9	5.1	–	–	–	13	15.4	15.4	–	71.4	87.5	–	84.6
Walls township	47	4.3	–	–	–	–	17	–	–	–	100.0	91.1	–	91.5
Wheaton city	770	8.7	4.7	1.7	1.7	.3	458	8.5	7.2	4.6	32.8	81.1	23.1	77.8
Windsor township	35	17.1	17.1	–	–	–	12	–	–	–	–	44.8	–	37.1
Wabasha County	11 432	7.6	2.8	2.4	1.3	1.6	2 898	14.7	10.5	9.7	54.5	83.3	33.1	81.8
Bellechester city (pt.)	–	–	–	–	–	–	–	–	–	–	–	–	–	–
Chester township	275	8.0	1.1	4.0	1.5	4.0	73	19.2	11.0	19.2	86.4	81.8	100.0	81.9
Elgin city	406	11.1	6.2	2.5	2.0	.5	89	23.6	23.6	14.6	44.4	86.1	–	83.2
Elgin township	497	5.0	1.4	.4	.4	.4	64	21.9	9.4	18.8	64.0	79.7	–	79.2
Gillford township	289	6.9	2.8	2.8	2.1	1.4	35	17.1	17.1	5.7	60.0	86.2	–	86.2
Glasgow township	197	5.6	1.0	4.6	1.5	4.6	17	–	–	–	72.7	78.0	–	78.9
Greenfield township	644	8.4	3.3	1.7	.9	1.1	185	14.1	9.7	7.6	53.7	77.6	–	76.3
Hammond city	105	5.7	1.9	–	–	–	30	6.7	6.7	6.7	33.3	83.8	–	81.0
Highland township	239	6.3	2.5	2.5	1.3	1.7	51	23.5	23.5	15.7	60.0	82.6	–	82.2
Hyde Park township	182	9.3	3.3	1.1	–	1.1	23	8.7	8.7	–	64.7	82.4	–	80.8
Kellogg city	263	6.8	2.7	4.9	2.3	3.4	49	24.5	16.3	16.3	33.3	86.5	33.3	84.0
Lake township	268	3.4	1.1	–	–	–	42	14.3	4.8	14.3	44.4	86.9	–	85.4
Lake City city (pt.)	2 211	8.3	4.0	2.4	.9	1.8	830	14.2	11.7	11.0	43.2	84.4	31.6	81.4
Mazeppa city	440	10.0	3.9	3.9	2.0	2.3	108	17.6	6.5	11.1	54.5	91.7	44.4	88.9
Mazeppa township	393	8.7	3.3	2.5	2.5	1.8	62	14.5	–	14.5	47.1	85.0	50.0	82.5
Millville city	88	9.1	4.5	2.3	2.3	–	28	7.1	7.1	–	50.0	86.3	–	84.9
Minneiska city (pt.)	47	21.3	4.3	4.3	4.3	4.3	10	–	–	–	50.0	94.6	–	88.9
Minneiska township	101	7.9	4.0	1.0	1.0	1.0	28	7.1	–	7.1	50.0	86.0	–	84.0
Mount Pleasant township	274	5.1	2.6	1.8	.7	1.1	24	16.7	16.7	8.3	50.0	83.5	–	82.4
Oakwood township	235	5.5	2.1	.9	.9	–	35	14.3	8.6	5.7	61.5	77.9	–	77.7

TIPSII [UPF] GPH527 CENSUS90 71582600 08/03/92 2:43 PM MACHINE: C DATA:CENSUS90S*PH5TIPSDA27. 07/31/92 15:34:18 TAPE: NONE FRAME: 122
TSF:CENSUS90*92. 07/31/92 15:35:47 UTF:CENSUS90*93. 07/31/92 15:35:47 META:CENSUS90S*PH5T7-827. 07/31/92 15:43:20

Table 7. **Disability Status: 1990**—Con.

[Data based on sample and subject to sampling variability, see text. For definitions of terms and meanings of symbols, see text]

State County County Subdivision Place	Civilian noninstitutionalized persons 16 to 64 years						Civilian noninstitutionalized persons 65 years and over				Percent in labor force of civilian noninstitutionalized persons 16 to 64 years with—			
		Percent with a work disability		Percent with a mobility or self-care limitation				Percent with a mobility or self-care limitation						
	Total	Total	Prevented from working	Total	Mobility limitation	Self-care limitation	Total	Total	Mobility limitation	Self-care limitation	A work disability	No work disability	A mobility limitation	No mobility limitation
Wabasha County—Con.														
Pepin township	214	6.5	.9	.9	.9	–	68	5.9	1.5	5.9	71.4	77.5	–	77.8
Plainview city	1 535	6.6	1.4	1.5	.5	1.0	384	8.9	8.9	2.3	68.3	85.5	–	84.8
Plainview township	315	3.8	.6	1.3	1.3	1.3	51	5.9	5.9	5.9	66.7	88.1	50.0	87.8
Wabasha city	1 238	9.0	3.0	3.5	3.1	1.9	463	19.2	12.1	11.9	52.7	79.0	63.2	77.0
Watopa township	157	2.5	1.3	1.3	–	1.3	37	16.2	16.2	10.8	50.0	80.4	–	79.6
West Albany township	227	9.3	3.1	5.7	1.3	5.3	42	16.7	4.8	11.9	66.7	78.2	–	78.1
Zumbro township	446	9.2	3.1	3.8	1.8	3.4	53	11.3	7.5	3.8	53.7	84.4	25.0	82.6
Zumbro Falls city	146	8.2	2.1	1.4	–	1.4	17	11.8	–	11.8	75.0	83.6	–	82.9
Wadena County	7 247	11.6	6.4	5.5	2.4	4.6	2 233	21.2	13.6	13.1	38.6	78.7	23.4	75.3
Aldrich city	35	8.6	8.6	–	–	–	20	15.0	15.0	–	–	93.8	–	85.7
Aldrich township	278	4.3	2.5	.7	–	.7	50	10.0	4.0	6.0	41.7	76.7	–	75.2
Blueberry township	313	9.6	6.1	1.0	1.0	–	85	10.6	10.6	2.4	26.7	69.3	–	65.8
Bullard township	105	14.3	6.7	4.8	4.8	1.9	13	7.7	7.7	7.7	53.3	81.1	60.0	78.0
Huntersville township	54	14.8	7.4	–	–	–	20	–	–	–	50.0	76.1	–	72.2
Leaf River township	378	20.9	17.5	14.3	13.8	8.7	74	52.7	52.7	36.5	16.5	82.9	–	80.1
Lyons township	96	17.7	10.4	–	–	–	27	–	–	–	41.2	77.2	–	70.8
Meadow township	140	18.6	9.3	7.9	7.9	6.4	27	–	–	–	23.1	68.4	–	65.1
Menahga city	473	16.5	9.9	5.1	3.0	3.4	286	16.1	15.4	2.8	35.9	78.5	50.0	72.1
Nimrod city	37	10.8	10.8	–	–	–	16	–	–	–	–	84.8	–	75.7
North Germany township	169	9.5	3.6	3.0	3.0	1.2	49	14.3	10.2	4.1	62.5	72.5	60.0	72.0
Orton township	139	7.2	3.6	1.4	1.4	1.4	33	–	–	–	50.0	61.2	–	61.3
Red Eye township	232	10.8	6.9	5.6	.9	4.7	35	11.4	11.4	–	24.0	70.0	–	65.7
Rockwood township	230	10.0	2.6	17.0	.9	16.1	41	17.1	12.2	4.9	43.5	86.0	–	82.5
Sebeka city	307	9.4	7.8	31.6	3.6	31.6	201	46.3	5.5	45.3	17.2	70.5	18.2	67.2
Shell River township	144	12.5	2.8	2.8	1.4	2.8	21	38.1	14.3	23.8	55.6	80.2	–	78.2
Staples city (pt.)	166	3.6	2.4	–	–	–	11	–	–	–	–	79.4	–	76.5
Thomastown township	560	11.1	4.3	3.0	2.0	2.0	83	15.7	13.3	13.3	53.2	75.1	72.7	72.7
Verndale city	326	17.2	9.8	2.8	2.1	.6	102	2.0	2.0	1.0	39.3	76.3	–	71.5
Wadena city (pt.)	2 208	12.1	6.3	4.9	1.9	4.6	896	25.1	17.1	15.3	43.1	83.6	40.5	79.4
Wadena township	592	4.7	2.2	–	–	–	95	5.3	5.3	3.2	53.6	79.8	–	78.5
Wing River township	265	10.9	4.5	.8	.8	.8	48	14.6	14.6	–	51.7	80.9	–	78.3
Waseca County	10 540	6.9	2.5	2.9	1.3	2.1	2 588	13.9	10.7	8.4	52.2	84.0	40.1	82.4
Alton township	270	7.0	5.2	2.6	.7	2.6	86	14.0	14.0	11.6	26.3	80.9	–	77.6
Blooming Grove township	330	9.4	4.2	4.5	4.5	2.4	53	3.8	–	3.8	54.8	85.3	13.3	85.7
Byron township	157	7.6	5.7	.6	.6	–	42	2.4	2.4	–	16.7	84.8	–	80.1
Elysian city (pt.)	–	–	–	–	–	–	–	–	–	–	–	–	–	–
Freedom township	258	9.3	3.1	1.6	.8	.8	54	18.5	5.6	18.5	37.5	81.6	–	78.1
Iosco township	307	3.9	.3	4.6	1.0	3.6	72	9.7	9.7	6.9	91.7	83.7	66.7	84.2
Janesville city	1 079	8.8	3.5	1.9	.9	.9	314	11.5	7.0	8.0	38.9	85.5	20.0	81.9
Janesville township	357	6.2	3.6	4.8	–	4.8	44	18.2	15.9	6.8	31.8	80.6	–	77.6
New Richland city	633	8.5	2.8	3.2	1.6	1.6	241	17.4	14.1	12.4	63.0	85.8	20.0	84.9
New Richland township	267	7.1	2.2	3.7	1.1	2.6	50	22.0	12.0	22.0	63.2	72.6	–	72.7
Otisco township	366	6.3	2.2	1.4	.8	.8	62	9.7	6.5	9.7	56.5	82.8	33.3	81.5
St. Mary township	301	4.7	1.3	1.0	.3	.7	61	19.7	9.8	16.4	50.0	78.7	–	77.7
Vivian township	177	10.2	5.1	2.3	2.3	2.3	66	10.6	3.0	7.6	50.0	77.4	100.0	74.0
Waldorf city	133	5.3	2.3	–	–	–	32	15.6	6.3	9.4	57.1	82.5	–	81.2
Waseca city	4 961	6.3	2.1	3.5	1.7	2.6	1 248	15.0	12.7	7.2	53.8	85.6	49.4	84.1
Wilton township	216	8.3	1.9	3.2	2.3	2.3	63	12.7	9.5	6.3	77.8	81.8	60.0	82.0
Woodville township	728	6.0	1.2	1.1	–	1.1	100	7.0	5.0	3.0	65.9	82.0	–	81.0
Washington County	94 315	5.9	1.9	2.0	1.0	1.4	8 777	15.7	12.5	8.4	58.5	85.2	36.6	84.1
Afton city	1 763	7.0	1.9	2.8	1.5	1.9	180	8.9	8.9	–	61.0	80.2	26.9	79.7
Bayport city	1 049	3.4	1.2	1.7	1.0	.8	306	19.3	15.4	11.1	33.3	76.8	10.0	75.9
Baytown township	642	5.8	1.6	4.2	3.0	2.5	53	20.8	9.4	17.0	64.9	85.0	57.9	84.6
Birchwood Village city	720	6.0	2.6	2.2	1.0	2.2	35	17.1	17.1	–	55.8	83.2	–	82.3
Cottage Grove city	14 830	6.4	2.2	1.9	1.1	1.2	586	16.6	12.6	8.9	56.2	85.7	30.4	84.4
Dellwood city	767	2.3	.9	1.0	.8	.3	54	9.3	9.3	3.7	61.1	72.2	50.0	72.1
Denmark township	783	8.3	1.7	3.2	1.9	2.6	87	11.5	9.2	2.3	66.2	83.4	60.0	82.4
Forest Lake city	3 596	10.2	2.7	2.9	1.3	2.2	625	23.2	17.6	13.6	62.1	84.0	50.0	82.1
Forest Lake township	4 413	6.7	1.5	2.6	1.4	1.4	369	9.5	9.5	–	60.8	82.0	46.7	81.1
Grant township	2 635	5.3	.9	1.7	1.0	1.3	185	13.0	9.2	11.4	61.4	82.7	44.4	82.0
Grey Cloud Island township	273	7.0	2.2	.7	–	.7	68	25.0	14.7	13.2	57.9	81.9	–	80.2
Hastings city (pt.)	–	–	–	–	–	–	–	–	–	–	–	–	–	–
Hugo city	2 944	7.1	1.9	1.6	.8	1.2	212	13.7	7.5	9.9	63.6	87.8	48.0	86.4
Lake Elmo city	3 984	6.0	2.4	1.8	.7	1.3	347	17.3	14.1	10.7	50.2	83.7	74.1	81.8
Lakeland city	1 288	4.7	.8	2.5	1.0	2.3	113	8.0	5.3	6.2	68.9	87.9	38.5	87.5
Lakeland Shores city	176	2.3	–	4.0	–	4.0	37	10.8	10.8	5.4	100.0	80.2	–	80.7
Lake St. Croix Beach city	774	8.0	2.1	1.9	.6	1.6	83	18.1	18.1	12.0	74.2	87.5	–	87.0
Landfall city	470	9.1	3.8	3.4	2.6	2.1	51	27.5	13.7	27.5	55.8	88.8	33.3	87.1
Mahtomedi city	3 537	3.6	.9	1.8	.3	1.6	345	9.3	7.5	7.5	65.1	86.1	16.7	85.6
Marine on St. Croix city	407	7.4	2.2	2.0	2.0	.5	77	19.5	19.5	2.6	56.7	85.1	50.0	83.7
May township	1 664	4.8	1.0	1.8	.4	1.6	145	12.4	5.5	9.7	70.0	83.1	–	82.9
Newport city	2 306	7.7	2.9	5.6	2.4	3.7	333	26.4	19.5	14.4	59.6	82.8	16.1	82.6
New Scandia township	2 097	5.6	2.9	3.5	.8	3.2	263	6.1	6.1	4.2	48.3	80.5	43.8	79.0
Oakdale city	12 389	5.4	2.4	1.8	1.1	1.4	942	14.5	11.1	7.2	50.0	89.3	36.0	87.7
Oak Park Heights city	1 885	6.4	1.8	1.2	.6	.8	461	16.1	15.6	8.7	57.5	84.9	–	83.7
Pine Springs city	403	1.2	1.2	–	–	–	46	4.3	4.3	4.3	–	75.9	–	74.9
St. Marys Point city	216	6.0	.9	3.2	.9	2.3	32	21.9	15.6	9.4	84.6	84.2	–	85.0
St. Paul Park city	3 195	10.5	4.5	3.3	1.6	2.2	365	18.6	13.2	14.0	54.0	88.2	–	85.9
Stillwater city	8 602	5.8	2.0	1.6	.9	1.0	1 373	17.0	13.8	8.5	51.8	83.6	33.8	82.2
Stillwater township	1 410	4.8	.9	.6	.1	.4	77	–	–	–	64.7	80.3	–	79.6
West Lakeland township	1 178	4.0	1.2	1.5	1.4	.8	77	16.9	14.3	16.9	57.4	83.1	37.5	82.7
White Bear Lake city (pt.)	371	4.6	2.4	–	–	–	65	20.0	20.0	–	47.1	83.1	–	81.4
Willernie city	137	5.8	.7	1.5	1.5	.7	24	29.2	29.2	16.7	87.5	100.0	50.0	100.0
Woodbury city	13 411	4.1	.7	1.1	.6	.9	761	12.5	11.3	4.9	73.9	86.8	69.3	86.4
Watonwan County	6 584	6.5	2.7	5.5	1.7	4.3	1 965	19.4	11.3	13.3	48.7	82.9	34.5	81.5
Adrian township	100	7.0	–	13.0	3.0	10.0	43	18.6	18.6	7.0	100.0	84.9	100.0	85.6
Antrim township	191	1.6	–	1.0	–	1.0	46	13.0	6.5	10.9	–	78.7	–	77.5
Butterfield city	255	8.2	6.3	22.4	3.1	21.6	117	35.0	12.8	27.4	23.8	85.9	–	83.4
Butterfield township	259	6.9	.8	14.3	1.5	12.7	31	32.3	3.2	32.3	83.3	76.8	100.0	76.9
Darfur city	60	10.0	3.3	20.0	–	20.0	42	9.5	2.4	9.5	33.3	74.1	–	70.0
Fieldon township	152	9.2	3.3	5.9	–	5.9	34	8.8	2.9	8.8	35.7	89.1	–	84.2
La Salle city	48	4.2	4.2	4.2	4.2	–	25	8.0	–	8.0	–	95.7	–	95.7
Lewisville city	136	6.6	–	–	–	–	66	15.2	15.2	12.1	22.2	89.0	–	84.6
Long Lake township	222	3.2	1.4	2.7	.9	1.8	79	20.3	16.5	8.9	57.1	81.4	100.0	80.5
Madelia city	1 179	8.2	3.4	3.7	1.6	2.8	384	18.5	12.0	11.7	51.5	89.0	31.6	86.8

TIPSII [UPF] GPH527 CENSUS90 71582600 08/03/92 2:43 PM MACHINE: C DATA:CENSUS90S*PH5TIPSDA27. 07/31/92 15:34:18 TAPE: NONE FRAME: 123
TSF:CENSUS90*92. 07/31/92 15:35:47 UTF:CENSUS90*93. 07/31/92 15:35:47 META:CENSUS90S*PH5T7-827. 07/31/92 15:43:20

Table 7. **Disability Status: 1990**—Con.

[Data based on sample and subject to sampling variability, see text. For definitions of terms and meanings of symbols, see text]

State County County Subdivision Place	Civilian noninstitutionalized persons 16 to 64 years						Civilian noninstitutionalized persons 65 years and over				Percent in labor force of civilian noninstitutionalized persons 16 to 64 years with—			
		Percent with a work disability		Percent with a mobility or self-care limitation				Percent with a mobility or self-care limitation						
	Total	Total	Prevented from working	Total	Mobility limitation	Self-care limitation	Total	Total	Mobility limitation	Self-care limitation	A work disability	No work disability	A mobility limitation	No mobility limitation
Watonwan County—Con.														
Madelia township	239	13.0	5.9	5.4	4.2	1.3	28	14.3	14.3	7.1	54.8	79.8	40.0	78.2
Nelson township	190	4.2	–	17.4	1.1	17.4	52	11.5	7.7	7.7	100.0	81.3	100.0	81.9
Odin city	56	12.5	3.6	7.1	5.4	7.1	28	21.4	14.3	7.1	71.4	89.8	100.0	86.8
Odin township	139	16.5	5.0	5.0	5.0	–	51	2.0	2.0	–	43.5	88.8	42.9	83.3
Ormsby city (pt.)	63	3.2	–	–	–	–	21	23.8	14.3	14.3	100.0	82.0	–	82.5
Riverdale township	239	7.5	2.9	8.8	1.7	8.8	30	6.7	6.7	6.7	61.1	78.3	–	78.3
Rosendale township	202	5.4	1.0	1.0	–	1.0	40	5.0	5.0	–	54.5	79.1	–	77.7
St. James city	2 417	5.2	2.8	3.7	1.9	2.3	793	21.9	12.7	15.1	39.2	81.9	17.8	80.9
St. James township	212	6.1	3.3	3.8	1.9	1.9	33	27.3	6.1	27.3	46.2	76.4	100.0	74.0
South Branch township	225	3.1	.9	–	–	–	22	9.1	9.1	–	71.4	77.5	–	77.3
Wilkin County	4 325	7.3	2.9	1.7	1.1	1.0	1 175	9.1	8.3	4.9	46.2	78.9	28.3	77.1
Akron township	93	9.7	3.2	4.3	–	4.3	13	–	–	–	33.3	61.9	–	59.1
Andrea township	59	10.2	3.4	3.4	3.4	–	6	–	–	–	66.7	73.6	–	75.4
Atherton township	79	5.1	1.3	3.8	3.8	–	40	5.0	5.0	–	75.0	76.0	66.7	76.3
Bradford township	58	10.3	6.9	3.4	3.4	–	9	11.1	11.1	11.1	33.3	69.2	–	67.9
Brandrup township	120	5.8	3.3	5.8	5.8	2.5	19	–	–	–	42.9	67.3	42.9	67.3
Breckenridge city	2 095	7.7	3.1	.8	.8	.4	602	6.5	6.5	2.7	45.1	83.0	31.3	80.5
Breckenridge township	128	4.7	3.1	3.9	–	3.9	11	–	–	–	33.3	80.3	–	78.1
Campbell city	120	8.3	1.7	1.7	1.7	1.7	43	9.3	9.3	4.7	60.0	77.3	–	77.1
Campbell township	74	2.7	2.7	–	–	–	14	21.4	21.4	7.1	–	59.7	–	58.1
Champion township	61	18.0	11.5	–	–	–	7	–	–	–	36.4	76.0	–	68.9
Connelly township	75	10.7	2.7	–	–	–	14	–	–	–	75.0	73.1	–	73.3
Deerhorn township	70	2.9	2.9	5.7	–	5.7	8	50.0	25.0	50.0	–	79.4	–	77.1
Doran city	62	9.7	6.5	–	–	–	–	–	–	–	33.3	96.4	–	90.3
Foxhome city	100	6.0	–	3.0	3.0	3.0	19	36.8	36.8	15.8	100.0	85.1	100.0	85.6
Foxhome township	75	6.7	2.7	2.7	–	2.7	35	17.1	17.1	5.7	60.0	68.6	–	68.0
Kent city	64	–	–	–	–	–	18	11.1	11.1	–	–	79.7	–	79.7
McCauleyville township	30	–	–	–	–	–	8	–	–	–	–	40.0	–	40.0
Manston township	59	11.9	–	–	–	–	9	11.1	11.1	11.1	71.4	76.9	–	76.3
Meadows township	40	7.5	2.5	2.5	2.5	–	3	–	–	–	66.7	75.7	–	76.9
Mitchell township	57	–	–	–	–	–	12	16.7	16.7	–	–	82.5	–	82.5
Nashua city	22	–	–	–	–	–	19	10.5	10.5	–	–	72.7	–	72.7
Nilsen township	49	–	–	–	–	–	9	22.2	–	22.2	–	75.5	–	75.5
Nordick township	78	–	–	–	–	–	17	11.8	11.8	11.8	–	66.7	–	66.7
Prairie View township	133	3.8	1.5	9.8	1.5	8.3	42	16.7	9.5	11.9	60.0	82.0	–	82.4
Roberts township	78	12.8	5.1	2.6	2.6	–	14	28.6	28.6	14.3	40.0	75.0	–	72.4
Rothsay city (pt.)	113	8.0	4.4	1.8	1.8	–	89	6.7	6.7	6.7	22.2	75.0	–	72.1
Sunnyside township	99	4.0	–	2.0	–	2.0	34	23.5	20.6	17.6	100.0	85.3	–	85.9
Tanberg township	67	6.0	6.0	3.0	3.0	–	6	–	–	–	–	60.3	–	58.5
Tenney city	–	–	–	–	–	–	3	–	–	–	–	–	–	–
Wolverton city	100	8.0	–	–	–	–	23	8.7	–	8.7	100.0	84.8	–	86.0
Wolverton township	67	20.9	11.9	3.0	3.0	–	29	10.3	10.3	10.3	–	71.7	–	58.5
Winona County	30 590	5.9	2.0	2.2	1.0	1.7	6 001	16.3	12.9	8.7	58.3	80.5	28.5	79.7
Altura city	193	3.1	1.0	3.1	–	3.1	63	20.6	17.5	6.3	66.7	91.4	–	90.7
Dakota city	250	6.0	4.4	2.8	.8	2.8	44	22.7	20.5	13.6	26.7	84.7	–	81.9
Dresbach township	187	4.3	1.1	–	–	–	26	34.6	34.6	7.7	75.0	88.8	–	88.2
Elba city	103	12.6	7.8	3.9	3.9	1.9	27	–	–	–	38.5	88.9	–	85.9
Elba township	152	7.2	3.3	2.0	–	2.0	26	23.1	15.4	7.7	36.4	86.5	–	82.9
Fremont township	236	10.6	2.1	4.2	2.5	4.2	47	4.3	4.3	–	64.0	79.1	33.3	78.7
Goodview city	1 869	5.6	2.1	2.4	1.1	1.8	304	7.6	5.3	7.6	59.6	90.7	–	89.9
Hart township	200	6.5	2.5	–	–	–	38	15.8	10.5	15.8	61.5	77.0	–	76.0
Hillsdale township	683	9.7	3.2	2.5	1.6	1.8	52	11.5	7.7	3.8	47.0	78.9	54.5	76.2
Homer township	844	4.5	1.2	2.4	.7	1.9	81	11.1	6.2	7.4	65.8	86.7	–	86.4
Lewiston city	687	8.0	2.2	3.1	1.2	2.5	208	19.2	17.3	9.1	60.0	88.1	25.0	86.6
Minneiska city (pt.)	58	–	–	–	–	–	13	–	–	–	–	77.6	–	77.6
Minnesota City city	167	5.4	3.0	1.2	1.2	1.2	30	–	–	–	44.4	88.6	100.0	86.1
Mount Vernon township	193	5.2	2.1	1.0	–	1.0	26	19.2	19.2	–	50.0	83.1	–	81.3
New Hartford township	484	8.3	4.3	1.4	1.4	.8	54	27.8	25.9	16.7	40.0	84.9	–	82.4
Norton township	314	5.7	.6	1.3	1.3	1.3	72	5.6	5.6	5.6	77.8	81.1	50.0	81.3
Pleasant Hill township	341	6.7	1.8	2.6	1.8	2.1	45	17.8	6.7	17.8	65.2	84.6	33.3	84.2
Richmond township	483	5.2	1.2	–	–	–	48	20.8	14.6	10.4	60.0	86.9	–	85.5
Rollingstone city	411	3.6	.5	1.0	.5	.5	79	24.1	17.7	21.5	86.7	90.4	–	90.7
Rollingstone township	761	5.4	1.2	1.3	.8	.8	138	11.6	8.7	5.8	73.2	90.4	100.0	89.4
St. Charles city	1 488	5.4	1.9	3.4	1.1	2.9	416	12.3	7.9	5.8	64.2	87.3	17.6	86.8
St. Charles township	327	6.4	2.8	2.4	1.5	1.8	42	26.2	26.2	2.4	38.1	82.0	–	80.4
Saratoga township	294	7.5	4.1	4.1	2.4	2.7	48	10.4	8.3	2.1	27.3	81.6	28.6	78.7
Stockton city	321	5.3	2.5	1.2	.6	1.2	31	38.7	19.4	19.4	23.5	82.2	–	79.6
Utica city	117	10.3	4.3	3.4	3.4	.9	34	17.6	–	17.6	41.7	87.6	25.0	85.0
Utica township	372	12.6	4.0	6.5	5.4	3.2	63	15.9	11.1	11.1	68.1	87.1	40.0	87.2
Warren township	397	7.1	2.0	3.3	1.0	2.8	42	14.3	7.1	7.1	57.1	85.1	–	84.0
Whitewater township	136	7.4	–	4.4	–	4.4	13	–	–	–	70.0	83.3	–	82.4
Wilson township	668	3.4	.6	4.5	.6	4.2	147	19.0	17.0	15.0	73.9	83.7	50.0	83.6
Winona city	16 908	5.8	1.9	2.0	.9	1.5	3 655	17.3	13.9	8.6	59.0	76.3	32.0	75.7
Winona township	729	2.5	.5	.4	.4	.4	69	14.5	14.5	10.1	66.7	75.5	–	75.6
Wiscoy township	217	2.8	.9	.9	.9	–	20	45.0	45.0	30.0	50.0	83.4	–	83.3
Wright County	41 572	7.6	2.1	2.6	1.3	1.9	6 188	18.1	13.9	10.5	62.1	86.2	33.9	85.0
Albertville city	793	3.7	1.1	.9	.6	.5	57	3.5	–	3.5	55.2	92.0	40.0	91.0
Albion township	657	9.9	2.7	2.1	.3	2.1	161	16.8	13.7	8.7	46.2	84.8	–	81.2
Annandale city	1 176	8.6	2.6	2.6	1.7	.9	313	20.1	16.9	11.5	56.4	82.9	40.0	81.3
Buffalo city	3 922	7.9	1.9	2.2	.5	2.0	780	23.7	18.2	11.7	71.8	88.2	11.1	87.3
Buffalo township	1 349	5.9	1.6	1.6	.8	1.2	127	21.3	15.0	11.0	70.0	87.5	81.8	86.5
Chatham township	571	8.8	2.5	3.3	1.8	1.8	62	12.9	12.9	–	62.0	91.2	–	90.2
Clearwater city	324	13.9	4.3	1.2	1.2	.6	63	19.0	15.9	11.1	62.2	89.2	100.0	85.3
Clearwater township	727	7.8	1.8	1.2	.7	.8	87	18.4	18.4	13.8	64.9	85.2	60.0	83.8
Cokato city	1 167	9.1	2.7	5.5	3.7	4.6	410	18.5	13.4	10.7	67.0	87.2	72.1	85.9
Cokato township	567	5.5	.7	2.8	.7	2.5	88	23.9	21.6	14.8	74.2	74.8	50.0	75.0
Corinna township	1 212	7.4	1.4	1.7	.7	1.5	287	8.7	6.3	7.0	70.0	80.7	55.6	80.1
Dayton city (pt.)	23	21.7	–	21.7	21.7	–	–	–	–	–	100.0	100.0	100.0	100.0
Delano city	1 605	8.2	2.9	2.3	.7	1.6	277	23.5	17.3	18.4	64.9	89.9	–	88.5
Frankfort township	1 837	4.8	1.8	1.8	.9	1.4	136	27.2	18.4	21.3	55.7	85.1	31.3	84.2
Franklin township	1 797	10.4	3.5	3.9	1.1	3.9	157	12.7	5.1	12.7	50.8	85.7	42.1	82.5
French Lake township	539	7.2	3.9	2.2	1.5	1.1	141	7.8	7.8	5.7	41.0	80.2	–	78.5
Hanover city (pt.)	338	5.0	1.2	1.2	1.2	–	28	28.6	17.9	28.6	52.9	81.9	25.0	81.1
Howard Lake city	734	7.1	2.6	2.3	.5	1.8	204	19.1	16.2	7.4	53.8	86.8	–	84.9
Maple Lake city	755	8.5	2.4	3.6	1.2	2.6	205	21.0	16.6	9.3	64.1	86.7	55.6	85.1
Maple Lake township	1 190	6.3	2.4	2.0	.9	1.1	152	13.2	9.2	9.2	49.3	85.5	9.1	83.9

TIPSII [UPF] GPH527 CENSUS90 71582600 08/03/92 2:43 PM MACHINE: C DATA:CENSUS90S*PH5TIPSDA27. 07/31/92 15:34:18 TAPE: NONE FRAME: 124
TSF:CENSUS90*92. 07/31/92 15:35:47 UTF:CENSUS90*93. 07/31/92 15:35:47 META:CENSUS90S*PH5T7-827. 07/31/92 15:43:20

Table 7. **Disability Status: 1990**—Con.

[Data based on sample and subject to sampling variability, see text. For definitions of terms and meanings of symbols, see text]

State County County Subdivision Place	Civilian noninstitutionalized persons 16 to 64 years						Civilian noninstitutionalized persons 65 years and over				Percent in labor force of civilian noninstitutionalized persons 16 to 64 years with—			
		Percent with a work disability		Percent with a mobility or self-care limitation				Percent with a mobility or self-care limitation						
	Total	Total	Prevented from working	Total	Mobility limitation	Self-care limitation	Total	Total	Mobility limitation	Self-care limitation	A work disability	No work disability	A mobility limitation	No mobility limitation
Wright County—Con.														
Marysville township	1 148	6.7	1.6	1.8	.3	1.7	132	20.5	18.9	6.8	66.2	85.4	–	84.4
Middleville township	625	6.7	2.2	5.0	1.6	4.3	116	22.4	9.5	19.0	61.9	86.4	–	86.2
Monticello city	2 945	7.0	2.5	3.6	2.8	1.7	444	11.3	11.3	4.7	52.7	84.6	34.6	83.7
Monticello township	2 477	6.9	1.8	1.9	.9	1.9	178	14.0	14.0	11.2	66.3	85.9	56.5	84.8
Montrose city	607	9.1	3.0	2.5	1.8	1.3	105	8.6	4.8	8.6	58.2	89.5	–	88.3
Otsego township	3 331	9.4	2.2	4.1	2.0	3.1	233	20.6	18.5	7.3	68.3	87.9	14.7	87.6
Rockford city (pt.)	1 419	10.0	1.3	3.4	1.8	2.3	128	21.1	16.4	12.5	71.8	90.0	52.0	88.8
Rockford township	2 183	6.3	1.6	.8	.8	.3	197	24.9	17.8	17.8	63.5	88.4	–	87.6
St. Michael city	1 519	6.5	1.7	2.6	1.6	1.6	148	26.4	20.9	12.8	62.6	88.5	48.0	87.5
Silver Creek township	1 174	8.2	2.0	2.7	.9	2.0	144	18.1	11.8	9.0	61.5	83.5	–	82.5
South Haven city	95	12.6	4.2	3.2	–	3.2	31	16.1	6.5	16.1	66.7	67.5	–	67.4
Southside township	753	7.6	2.3	.7	.3	.4	200	11.0	9.0	7.0	64.9	81.3	–	80.3
Stockholm township	420	3.3	1.2	2.1	.2	2.1	107	15.9	13.1	2.8	50.0	82.0	–	81.1
Victor township	593	9.3	3.2	3.9	2.7	1.5	102	13.7	9.8	7.8	58.2	85.3	43.8	83.9
Waverly city	361	9.7	4.2	2.2	2.2	1.4	75	12.0	9.3	8.0	51.4	82.8	37.5	80.7
Woodland township	639	5.3	1.3	.3	–	.3	113	17.7	8.0	11.5	35.3	81.2	–	78.7
Yellow Medicine County	6 316	8.2	3.7	4.6	2.1	3.7	2 291	16.0	11.0	10.0	46.0	80.5	23.0	78.9
Burton township	128	11.7	5.5	7.0	7.0	3.1	14	21.4	21.4	21.4	40.0	69.9	66.7	66.4
Canby city	839	12.6	6.6	5.0	4.5	5.0	545	16.5	13.2	8.4	34.9	81.3	10.5	78.5
Clarkfield city	443	6.8	3.6	2.9	1.6	1.8	253	23.7	13.4	13.8	40.0	86.7	28.6	84.4
Echo city	134	8.2	1.5	5.2	–	5.2	89	14.6	6.7	10.1	36.4	81.3	–	77.6
Echo township	142	7.7	4.2	4.9	1.4	3.5	24	–	–	–	9.1	81.7	–	77.1
Florida township	81	7.4	4.9	6.2	2.5	3.7	27	22.2	22.2	–	33.3	73.3	–	72.2
Fortier township	69	–	–	11.6	–	11.6	14	–	–	–	–	89.9	–	89.9
Friendship township	138	6.5	3.6	7.2	2.2	7.2	33	6.1	–	6.1	44.4	81.4	–	80.7
Granite Falls city (pt.)	1 296	8.3	3.3	5.9	1.9	5.1	461	15.0	9.8	10.8	60.2	82.9	–	82.5
Hammer township	169	7.1	5.3	12.4	4.1	8.3	34	5.9	5.9	–	25.0	68.2	–	67.9
Hanley Falls city	121	12.4	5.8	4.1	4.1	1.7	78	24.4	21.8	20.5	53.3	84.0	40.0	81.9
Hazel Run city	51	21.6	7.8	2.0	2.0	–	17	23.5	23.5	11.8	18.2	70.0	–	60.0
Hazel Run township	127	4.7	–	3.1	1.6	1.6	24	8.3	8.3	–	66.7	83.5	100.0	82.4
Lisbon township	141	4.3	1.4	–	–	–	27	11.1	–	11.1	33.3	74.1	–	72.3
Minnesota Falls township	195	15.9	9.7	5.1	2.1	4.1	66	19.7	16.7	10.6	38.7	82.9	–	77.5
Norman township	185	7.6	4.9	8.1	–	8.1	44	6.8	–	6.8	35.7	78.4	–	75.1
Normania township	107	4.7	–	6.5	2.8	3.7	42	26.2	9.5	16.7	100.0	83.3	100.0	83.7
Omro township	90	7.8	5.6	4.4	4.4	–	32	25.0	25.0	15.6	28.6	77.1	50.0	74.4
Oshkosh township	167	9.6	3.6	5.4	2.4	3.0	23	–	–	–	62.5	83.4	50.0	82.2
Porter city	129	5.4	1.6	2.3	2.3	2.3	32	21.9	21.9	6.3	71.4	77.9	100.0	77.0
Posen township	163	3.7	1.2	3.1	1.2	3.1	42	14.3	–	14.3	33.3	83.4	–	82.6
St. Leo city	70	12.9	5.7	8.6	4.3	4.3	37	10.8	10.8	10.8	55.6	77.0	–	77.6
Sandnes township	135	6.7	3.7	–	–	–	19	–	–	–	44.4	81.0	–	78.5
Sioux Agency township	167	1.8	1.2	3.6	1.8	2.4	43	32.6	23.3	23.3	33.3	78.7	33.3	78.7
Stony Run township	315	3.2	.6	1.9	–	1.9	84	2.4	2.4	2.4	80.0	78.4	–	78.4
Swede Prairie township	127	8.7	3.9	3.9	3.9	1.6	17	17.6	17.6	11.8	36.4	68.1	40.0	66.4
Tyro township	128	3.9	1.6	1.6	1.6	1.6	31	9.7	6.5	9.7	60.0	71.5	100.0	70.6
Wergeland township	119	4.2	–	–	–	–	16	–	–	–	60.0	77.2	–	76.5
Wood Lake city	196	9.2	3.6	1.0	1.0	1.0	90	14.4	6.7	10.0	44.4	86.0	–	83.0
Wood Lake township	144	9.0	2.1	3.5	–	3.5	33	21.2	9.1	12.1	76.9	77.9	–	77.8

TIPSII [UPF] GPH527 CENSUS90 71582600 08/03/92 2:43 PM MACHINE: C DATA:CENSUS90S*PH5TIPSDA27. 07/31/92 15:34:18 TAPE: NONE FRAME: 125
TSF:CENSUS90*92. 07/31/92 15:35:47 UTF:CENSUS90*93. 07/31/92 15:35:47 META:CENSUS90S*PH5T7-827. 07/31/92 15:43:20

Table 8. **Disability Status: 1990**

[Data based on sample and subject to sampling variability, see text. For definitions of terms and meanings of symbols, see text]

State County Place and [In Selected States] County Subdivision	Civilian noninstitutionalized persons 16 to 64 years						Civilian noninstitutionalized persons 65 years and over				Percent in labor force of civilian noninstitutionalized persons 16 to 64 years with—			
		Percent with a work disability		Percent with a mobility or self-care limitation				Percent with a mobility or self-care limitation						
	Total	Total	Prevented from working	Total	Mobility limitation	Self-care limitation	Total	Total	Mobility limitation	Self-care limitation	A work disability	No work disability	A mobility limitation	No mobility limitation
The State	**2 752 610**	**7.4**	**2.7**	**2.8**	**1.4**	**2.0**	**503 653**	**16.5**	**12.5**	**9.5**	**54.7**	**83.9**	**32.9**	**82.4**
COUNTY														
Aitkin County	6 852	12.7	7.3	3.1	2.2	1.8	2 775	11.1	9.7	5.7	32.3	74.1	12.1	70.0
Anoka County	161 667	6.9	1.9	2.0	1.0	1.4	12 660	15.1	11.8	8.2	64.1	87.1	35.7	86.0
Becker County	16 030	10.2	4.5	1.8	1.3	1.0	4 188	14.9	12.2	7.6	44.8	77.6	21.7	74.9
Beltrami County	21 067	9.1	3.8	3.2	1.8	2.4	3 701	16.5	13.7	8.5	46.0	73.4	23.2	71.8
Benton County	18 376	7.7	2.6	2.4	1.2	1.7	3 057	19.7	14.9	12.4	58.9	86.3	22.9	85.0
Big Stone County	3 344	12.4	5.7	3.5	3.3	1.8	1 314	11.8	11.0	4.3	46.5	81.4	34.9	78.5
Blue Earth County	36 057	6.6	2.0	2.7	1.4	1.9	6 132	15.8	12.1	9.6	61.0	79.9	43.4	79.2
Brown County	15 508	6.3	2.2	2.8	1.1	2.1	4 407	16.8	11.6	10.9	53.2	84.6	28.7	83.3
Carlton County	17 118	10.4	4.7	2.7	1.7	1.8	4 122	14.7	12.2	8.0	42.6	77.8	18.1	75.2
Carver County	30 680	6.0	1.5	2.3	1.2	1.7	3 759	17.3	13.7	10.4	65.3	87.4	32.6	86.7
Cass County	12 174	11.6	6.5	3.1	1.9	2.2	3 742	12.4	11.0	6.2	33.3	73.0	14.2	69.5
Chippewa County	7 178	7.6	3.3	3.7	1.8	3.1	2 556	13.7	8.4	9.7	49.2	83.3	27.8	81.7
Chisago County	18 070	7.9	2.5	2.7	1.4	2.0	3 381	14.8	10.9	8.5	57.5	83.2	40.4	81.8
Clay County	32 803	7.1	2.6	2.4	1.5	1.7	5 475	17.3	11.7	10.5	50.9	78.5	45.0	77.0
Clearwater County	4 548	11.0	5.0	1.7	1.5	1.0	1 453	12.9	12.1	6.5	41.5	74.7	7.4	72.0
Cook County	2 414	10.0	3.2	1.6	1.5	.6	572	9.6	9.6	3.3	59.9	81.6	19.4	80.3
Cottonwood County	6 910	7.5	3.5	3.7	1.9	3.0	2 589	18.0	11.2	13.2	45.5	80.9	18.8	79.4
Crow Wing County	25 779	10.6	5.2	5.1	2.4	3.9	7 227	14.3	11.6	7.8	39.3	78.2	21.2	75.4
Dakota County	182 332	5.4	1.5	2.2	1.0	1.6	16 213	16.3	12.4	8.9	64.5	87.5	37.0	86.8
Dodge County	9 171	6.7	2.5	2.7	1.4	2.1	1 912	17.5	13.5	10.7	55.8	87.7	42.4	86.2
Douglas County	16 346	7.7	2.7	1.9	1.2	1.4	4 698	13.5	11.0	6.7	55.0	81.8	28.6	80.4
Faribault County	9 213	7.7	3.1	2.8	1.2	2.1	3 388	15.7	11.5	8.5	51.7	80.0	37.7	78.3
Fillmore County	11 422	7.6	3.0	3.1	1.5	2.3	3 746	19.2	14.9	11.4	52.8	83.6	34.5	82.0
Freeborn County	19 142	9.5	3.3	3.1	1.6	2.3	5 693	14.4	9.7	8.7	57.2	83.8	38.5	82.0
Goodhue County	23 543	7.9	2.3	3.3	1.6	2.6	5 775	18.5	12.7	11.1	61.1	85.2	40.0	84.0
Grant County	3 295	10.6	4.6	1.9	1.9	1.0	1 314	10.4	9.7	5.9	47.4	83.4	12.9	80.9
Hennepin County	695 722	7.1	2.4	2.8	1.4	2.0	106 902	18.7	14.1	10.4	56.9	86.0	34.3	84.7
Houston County	10 739	7.0	2.6	3.2	1.4	2.3	2 676	19.7	14.5	12.0	54.1	86.1	42.5	84.4
Hubbard County	8 560	10.1	4.9	2.2	1.8	1.4	2 574	11.1	10.4	5.0	41.8	75.8	23.1	73.3
Isanti County	15 387	8.7	2.9	2.2	1.3	1.5	2 591	16.8	12.5	9.9	58.6	83.2	30.5	81.7
Itasca County	23 969	11.2	4.7	2.5	2.0	1.4	6 122	13.4	11.4	6.5	44.8	73.6	30.3	71.1
Jackson County	6 470	6.3	2.4	2.9	1.5	2.3	2 117	15.5	9.7	11.0	48.8	81.3	35.1	79.9
Kanabec County	7 442	11.9	4.6	3.7	2.0	2.5	1 809	19.7	14.9	12.0	53.6	84.0	26.3	81.5
Kandiyohi County	22 483	8.0	2.8	3.6	1.8	2.6	5 331	17.2	11.9	9.8	56.9	83.1	45.0	81.6
Kittson County	3 144	7.8	4.1	2.0	1.7	.9	1 111	9.3	7.9	3.2	41.8	79.1	16.4	77.3
Koochiching County	10 104	11.4	5.5	3.7	2.4	2.8	2 248	17.9	13.5	13.2	42.2	78.1	40.9	74.9
Lac qui Parle County	4 716	8.4	3.2	3.4	1.5	2.5	1 826	16.4	10.2	11.1	50.8	79.3	15.9	77.8
Lake County	6 347	8.4	4.4	1.6	1.5	.7	1 705	11.8	10.9	3.6	36.7	76.6	9.6	74.2
Lake of the Woods County	2 333	9.0	3.3	1.2	1.0	.6	648	10.0	9.7	5.4	50.2	83.2	12.5	80.9
Le Sueur County	13 507	8.0	2.9	2.9	1.5	2.0	3 274	17.8	13.0	12.1	55.2	84.2	31.4	82.6
Lincoln County	3 573	8.4	3.6	5.0	1.7	4.1	1 553	19.7	14.2	12.0	48.0	80.6	28.8	78.7
Lyon County	14 794	7.7	2.9	3.3	1.9	2.5	3 484	15.9	11.2	11.1	52.8	83.4	27.6	82.1
McLeod County	18 855	6.5	2.0	2.9	1.2	2.4	4 376	17.8	11.7	11.8	61.6	85.3	29.5	84.4
Mahnomen County	2 730	9.7	5.1	2.1	2.0	.8	863	9.8	9.6	2.0	34.1	65.9	12.7	63.8
Marshall County	6 189	7.8	4.0	1.4	1.2	.8	1 921	9.4	8.1	3.4	36.7	74.5	28.8	72.1
Martin County	12 791	6.7	2.1	2.4	1.2	1.8	4 183	13.6	9.2	9.1	55.1	83.4	30.1	82.1
Meeker County	11 703	7.9	3.1	4.3	1.5	3.6	3 252	17.8	11.3	12.0	51.9	82.3	37.1	80.5
Mille Lacs County	10 559	11.0	4.2	3.6	1.7	2.7	2 881	12.0	9.7	7.2	50.3	80.7	21.2	78.3
Morrison County	16 538	9.5	4.0	3.3	2.0	2.2	4 252	20.4	14.7	13.3	47.1	79.6	28.8	77.5
Mower County	21 148	10.6	4.8	2.9	1.5	2.3	7 002	16.1	11.9	10.4	46.1	81.5	28.9	78.5
Murray County	5 290	7.4	3.1	3.2	1.7	2.4	1 907	15.0	11.4	8.7	48.9	79.5	21.3	78.2
Nicollet County	17 701	4.8	1.2	2.7	.8	2.3	2 872	14.6	10.6	8.3	64.0	84.1	46.8	83.4
Nobles County	11 476	8.4	2.6	3.9	1.7	3.1	3 414	17.6	12.5	10.9	59.0	82.9	47.9	81.5
Norman County	4 268	7.3	4.0	3.3	1.6	2.2	1 562	10.9	10.0	5.0	36.5	77.0	22.4	74.9
Olmsted County	68 146	5.7	1.6	2.9	1.3	2.2	9 657	16.5	11.8	9.9	64.6	86.4	40.2	85.7
Otter Tail County	28 430	9.3	3.7	1.9	1.5	1.1	8 927	14.1	11.3	7.9	51.9	80.3	24.3	78.5
Pennington County	7 856	8.7	3.8	4.2	2.9	3.1	1 980	10.7	7.4	6.7	48.8	79.4	40.4	77.8
Pine County	11 577	10.7	5.0	2.3	1.6	1.4	3 154	11.4	10.2	4.9	46.7	77.4	31.6	74.8
Pipestone County	5 666	7.8	3.0	2.5	1.2	2.0	1 990	13.3	9.9	8.6	49.0	81.7	42.4	79.6
Polk County	18 212	7.9	3.8	2.2	1.5	1.3	5 132	13.4	11.2	5.8	44.1	80.3	22.1	78.3
Pope County	5 655	7.7	3.0	3.0	1.2	2.3	2 155	13.6	7.7	8.7	52.8	79.8	26.9	78.3
Ramsey County	315 291	7.7	2.8	3.3	1.6	2.4	55 381	17.2	13.3	9.3	54.2	84.5	33.5	82.9
Red Lake County	2 493	6.7	3.0	.8	.8	.4	781	7.6	7.4	2.0	41.3	78.5	21.1	76.4
Redwood County	9 255	7.7	2.3	3.6	2.4	2.3	3 276	17.3	12.6	11.0	58.7	81.8	68.5	80.3
Renville County	9 627	8.2	3.1	3.9	1.7	3.1	3 234	17.8	12.2	11.0	52.4	79.5	30.9	78.1
Rice County	31 141	6.9	2.1	2.5	1.3	1.7	5 305	19.4	13.9	11.9	59.8	82.8	37.9	81.8
Rock County	5 317	6.6	2.4	2.2	.6	2.2	1 830	15.5	11.9	8.9	57.7	83.6	41.2	82.2
Roseau County	8 695	7.9	2.7	3.0	1.2	2.4	1 857	13.7	10.0	7.7	58.3	84.7	19.0	83.4
St. Louis County	119 995	8.7	4.2	3.4	1.7	2.4	31 127	15.7	11.9	9.6	39.3	77.3	21.6	74.9
Scott County	36 817	6.2	1.6	2.0	.9	1.5	3 778	21.4	17.0	12.8	67.0	87.2	36.7	86.4
Sherburne County	26 051	6.5	1.8	2.6	1.1	1.9	2 931	18.7	13.3	11.9	61.8	83.4	35.1	82.5
Sibley County	8 126	7.5	2.4	3.7	1.4	2.9	2 363	18.7	12.9	11.9	57.8	83.9	41.1	82.5
Stearns County	75 624	6.6	2.3	2.7	1.2	2.1	11 686	16.4	10.8	10.1	56.7	81.8	35.9	80.7
Steele County	18 507	6.6	2.0	3.1	1.3	2.4	4 022	16.3	12.0	9.6	60.4	86.2	41.5	85.1
Stevens County	6 657	6.4	2.2	2.4	1.4	1.8	1 580	13.1	11.2	7.7	55.9	71.9	40.2	71.3
Swift County	5 683	8.8	4.3	1.7	1.3	1.1	2 365	9.2	8.6	5.1	40.6	81.4	10.7	78.7
Todd County	12 978	9.3	4.1	2.4	1.2	1.6	3 754	14.9	12.6	7.3	47.0	77.8	23.1	75.6
Traverse County	2 313	9.2	4.5	1.1	1.0	.4	967	7.9	7.0	3.3	41.5	78.3	25.0	75.4
Wabasha County	11 432	7.6	2.8	2.4	1.3	1.6	2 898	14.7	10.5	9.7	54.5	83.3	33.1	81.8
Wadena County	7 247	11.6	6.4	5.5	2.4	4.6	2 233	21.2	13.6	13.1	38.6	78.7	23.4	75.3
Waseca County	10 540	6.9	2.5	2.9	1.3	2.1	2 588	13.9	10.7	8.4	52.2	84.0	40.1	82.4
Washington County	94 315	5.9	1.9	2.0	1.0	1.4	8 777	15.7	12.5	8.4	58.5	85.2	36.6	84.1
Watonwan County	6 584	6.5	2.7	5.5	1.7	4.3	1 965	19.4	11.3	13.3	48.7	82.9	34.5	81.5
Wilkin County	4 325	7.3	2.9	1.7	1.1	1.0	1 175	9.1	8.3	4.9	46.2	78.9	28.3	77.1
Winona County	30 590	5.9	2.0	2.2	1.0	1.7	6 001	16.3	12.9	8.7	58.3	80.5	28.5	79.7
Wright County	41 572	7.6	2.1	2.6	1.3	1.9	6 188	18.1	13.9	10.5	62.1	86.2	33.9	85.0
Yellow Medicine County	6 316	8.2	3.7	4.6	2.1	3.7	2 291	16.0	11.0	10.0	46.0	80.5	23.0	78.9

TIPSII [UPF] GPH527 CENSUS90 71582600 08/03/92 2:43 PM MACHINE: C DATA:CENSUS90S*PH5TIPSDA27. 07/31/92 15:34:18 TAPE: NONE FRAME: 126
TSF:CENSUS90*92. 07/31/92 15:35:47 UTF:CENSUS90*93. 07/31/92 15:35:47 META:CENSUS90S*PH5T7-827. 07/31/92 15:43:20

Table 8. **Disability Status: 1990**—Con.

[Data based on sample and subject to sampling variability, see text. For definitions of terms and meanings of symbols, see text]

State County Place and [In Selected States] County Subdivision	Civilian noninstitutionalized persons 16 to 64 years						Civilian noninstitutionalized persons 65 years and over				Percent in labor force of civilian noninstitutionalized persons 16 to 64 years with—			
		Percent with a work disability		Percent with a mobility or self-care limitation				Percent with a mobility or self-care limitation						
	Total	Total	Prevented from working	Total	Mobility limitation	Self-care limitation	Total	Total	Mobility limitation	Self-care limitation	A work disability	No work disability	A mobility limitation	No mobility limitation
PLACE AND COUNTY SUBDIVISION														
Aastad township, Otter Tail County	151	6.6	5.3	2.0	2.0	–	24	12.5	12.5	12.5	20.0	88.7	–	85.8
Acoma township, McLeod County	659	3.2	1.2	2.6	.3	2.6	74	12.2	12.2	6.8	61.9	84.3	–	83.9
Acton township, Meeker County	274	5.5	2.6	5.8	1.5	5.8	51	13.7	2.0	13.7	46.7	75.7	–	75.2
Ada city, Norman County	906	5.8	4.0	7.2	1.2	6.3	433	12.9	10.4	8.1	26.4	81.2	–	79.0
Adams city, Mower County	334	6.3	2.1	1.8	.9	1.8	202	15.3	8.9	9.9	66.7	81.8	–	81.6
Adams township, Mower County	275	4.0	–	5.1	1.5	5.1	47	17.0	17.0	4.3	90.9	76.5	100.0	76.8
Adrian city, Nobles County	618	6.6	2.9	3.2	1.1	3.2	247	15.0	12.1	10.5	41.5	82.3	28.6	80.2
Adrian township, Watonwan County	100	7.0	–	13.0	3.0	10.0	43	18.6	18.6	7.0	100.0	84.9	100.0	85.6
Aetna township, Pipestone County	161	9.3	6.2	3.7	2.5	3.7	27	–	–	–	33.3	75.3	50.0	72.0
Afton city, Washington County	1 763	7.0	1.9	2.8	1.5	1.9	180	8.9	8.9	–	61.0	80.2	26.9	79.7
Agassiz township, Lac qui Parle County	64	12.5	6.3	15.6	4.7	10.9	28	21.4	7.1	21.4	50.0	62.5	33.3	62.3
Agder township, Marshall County	51	11.8	5.9	–	–	–	28	10.7	10.7	10.7	–	73.3	–	64.7
Agram township, Morrison County	245	8.2	5.3	4.9	.8	4.1	25	16.0	16.0	–	20.0	84.0	–	79.4
Aitkin city, Aitkin County	732	10.0	5.5	4.0	2.7	2.3	489	20.0	19.8	8.8	28.8	79.2	10.0	76.0
Aitkin township, Aitkin County	475	7.8	3.4	1.9	1.3	.6	209	7.7	6.7	3.3	43.2	84.7	50.0	81.9
Akeley city, Hubbard County	238	12.2	7.1	2.5	1.3	2.5	78	2.6	2.6	2.6	10.3	72.2	–	65.5
Akeley township, Hubbard County	181	11.6	3.3	–	–	–	81	12.3	12.3	3.7	38.1	68.8	–	65.2
Akron township, Big Stone County	135	4.4	1.5	1.5	–	1.5	35	11.4	11.4	–	33.3	87.6	–	85.2
Akron township, Wilkin County	93	9.7	3.2	4.3	–	4.3	13	–	–	–	33.3	61.9	–	59.1
Alango township, St. Louis County	172	3.5	–	–	–	–	27	22.2	22.2	7.4	100.0	72.3	–	73.3
Alaska township, Beltrami County	141	7.8	2.1	2.1	2.1	2.1	45	4.4	4.4	–	72.7	80.0	–	81.2
Alba township, Jackson County	126	7.1	1.6	3.2	1.6	1.6	41	9.8	9.8	4.9	77.8	72.6	–	74.2
Albany city, Stearns County	779	7.7	2.8	1.8	.6	1.8	312	18.9	11.9	11.5	45.0	81.2	–	78.9
Albany township, Stearns County	509	3.3	1.6	1.4	.4	1.0	91	12.1	8.8	12.1	41.2	88.8	–	87.6
Alberta township, Benton County	431	6.0	1.4	4.6	.7	3.9	98	10.2	10.2	6.1	76.9	82.5	–	82.7
Alberta city, Stevens County	77	2.6	2.6	–	–	–	22	–	–	–	–	90.7	–	88.3
Albert Lea city, Freeborn County	10 389	10.8	3.6	3.6	1.8	2.7	3 364	14.5	9.8	8.8	58.7	84.6	42.7	82.5
Albert Lea township, Freeborn County	608	12.7	5.8	5.3	4.8	2.1	149	16.8	12.1	14.1	51.9	89.1	37.9	86.7
Albertville city, Wright County	793	3.7	1.1	.9	.6	.5	57	3.5	–	3.5	55.2	92.0	40.0	91.0
Albin township, Brown County	214	7.5	2.3	1.4	.9	1.4	50	28.0	24.0	12.0	37.5	72.2	100.0	69.3
Albion township, Wright County	657	9.9	2.7	2.1	.3	2.1	161	16.8	13.7	8.7	46.2	84.8	–	81.2
Alborn township, St. Louis County	188	7.4	5.3	4.3	1.6	4.3	29	–	–	–	28.6	69.0	–	67.0
Alden city, Freeborn County	319	6.0	1.6	2.5	.9	2.5	151	19.2	9.9	15.2	73.7	80.7	100.0	80.1
Alden township, Freeborn County	231	4.8	2.2	–	–	–	35	5.7	5.7	–	54.5	83.6	–	82.3
Alden township, St. Louis County	107	20.6	12.1	.9	.9	–	10	–	–	–	40.9	78.8	100.0	70.8
Aldrich city, Wadena County	35	8.6	8.6	–	–	–	20	15.0	15.0	–	–	93.8	–	85.7
Aldrich township, Wadena County	278	4.3	2.5	.7	–	.7	50	10.0	4.0	6.0	41.7	76.7	–	75.2
Alexandria city, Douglas County	4 312	7.7	2.1	2.8	1.6	2.4	1 706	19.8	14.0	11.4	66.7	83.0	47.8	82.3
Alexandria township, Douglas County	2 430	3.6	1.4	.8	.7	.5	430	10.0	8.8	5.6	54.5	80.1	–	79.7
Alfsborg township, Sibley County	213	8.9	2.3	6.6	1.9	5.6	66	21.2	10.6	15.2	52.6	83.0	–	81.8
Alliance township, Clay County	147	6.1	2.0	–	–	–	38	21.1	10.5	15.8	66.7	74.6	–	74.1
Alma township, Marshall County	61	1.6	–	–	–	–	29	20.7	13.8	6.9	–	50.0	–	49.2
Almond township, Big Stone County	88	5.7	–	1.1	1.1	–	32	15.6	15.6	15.6	100.0	69.9	100.0	71.3
Alpha city, Jackson County	52	23.1	13.5	7.7	–	7.7	17	23.5	11.8	17.6	41.7	75.0	–	67.3
Alta Vista township, Lincoln County	167	7.8	4.2	7.8	3.6	4.2	12	41.7	41.7	16.7	46.2	83.1	–	83.2
Alton township, Waseca County	270	7.0	5.2	2.6	.7	2.6	86	14.0	14.0	11.6	26.3	80.9	–	77.6
Altona township, Pipestone County	119	8.4	1.7	4.2	4.2	1.7	17	23.5	–	23.5	60.0	85.3	60.0	84.2
Altura city, Winona County	193	3.1	1.0	3.1	–	3.1	63	20.6	17.5	6.3	66.7	91.4	–	90.7
Alvarado city, Marshall County	225	14.7	4.4	1.3	1.3	.9	53	–	–	–	57.6	82.3	–	79.7
Alvwood township, Itasca County	25	8.0	8.0	–	–	–	14	–	–	–	–	52.2	–	48.0
Amador township, Chisago County	382	8.4	2.6	4.5	1.6	2.9	78	28.2	17.9	15.4	62.5	82.3	100.0	80.3
Amboy city, Blue Earth County	270	5.2	3.0	4.1	–	4.1	138	26.1	18.8	12.3	42.9	89.1	–	86.7
Amboy township, Cottonwood County	131	9.9	5.3	1.5	1.5	–	33	21.2	6.1	15.2	30.8	78.0	–	74.4
Amherst township, Fillmore County	217	8.8	2.8	2.8	1.8	.9	54	–	–	–	57.9	80.8	–	80.3
Amiret township, Lyon County	172	4.7	–	–	–	–	17	17.6	17.6	17.6	75.0	79.9	–	79.7
Amo township, Cottonwood County	113	8.0	4.4	–	–	–	43	16.3	11.6	11.6	22.2	75.0	–	70.8
Amor township, Otter Tail County	178	24.7	9.6	9.6	9.6	6.7	73	19.2	19.2	6.8	50.0	82.1	35.3	78.3
Andover city, Anoka County	10 025	4.9	1.5	1.5	.5	1.0	264	8.0	8.0	6.4	64.0	86.4	17.3	85.6
Andover township, Polk County	86	4.7	–	2.3	–	2.3	10	–	–	–	100.0	80.5	–	81.4
Andrea township, Wilkin County	59	10.2	3.4	3.4	3.4	–	6	–	–	–	66.7	73.6	–	75.4
Angora township, St. Louis County	183	8.7	4.9	1.1	1.1	–	26	15.4	15.4	7.7	37.5	80.2	–	77.3
Angus township, Polk County	80	–	–	–	–	–	5	–	–	–	–	71.3	–	71.3
Ann township, Cottonwood County	122	4.9	3.3	1.6	1.6	–	48	14.6	6.3	14.6	–	75.9	–	73.3
Annandale city, Wright County	1 176	8.6	2.6	2.6	1.7	.9	313	20.1	16.9	11.5	56.4	82.9	40.0	81.3
Ann Lake township, Kanabec County	162	14.8	8.0	9.3	5.6	6.2	33	42.4	36.4	30.3	25.0	84.8	66.7	76.5
Anoka city, Anoka County	10 639	7.3	2.1	1.5	.8	.9	1 658	18.8	16.0	9.8	63.4	86.2	45.2	84.8
Ansel township, Cass County	69	11.6	5.8	–	–	–	17	–	–	–	–	65.6	–	58.0
Anthony township, Norman County	63	–	–	–	–	–	5	40.0	40.0	–	–	79.4	–	79.4
Antrim township, Watonwan County	191	1.6	–	1.0	–	1.0	46	13.0	6.5	10.9	–	78.7	–	77.5
Appleton city, Swift County	745	10.2	6.3	1.5	1.2	.9	434	13.1	13.1	5.5	25.0	83.3	11.1	78.1
Appleton township, Swift County	117	7.7	1.7	–	–	–	50	8.0	8.0	4.0	44.4	83.3	–	80.3
Apple Valley city, Dakota County	22 740	4.7	1.0	1.8	.9	1.3	712	14.7	13.9	7.0	70.3	87.4	49.5	86.9
Arago township, Hubbard County	276	12.7	5.1	3.3	2.2	3.3	64	17.2	9.4	7.8	54.3	81.3	100.0	77.4
Arbo township, Itasca County	507	11.8	5.5	5.7	3.6	4.1	87	10.3	2.3	10.3	40.0	75.4	22.2	73.0
Arco city, Lincoln County	57	12.3	–	–	–	–	24	8.3	8.3	8.3	100.0	100.0	–	100.0
Arctander township, Kandiyohi County	239	3.3	.8	20.5	.8	20.5	52	19.2	15.4	7.7	50.0	77.5	–	77.2
Arden Hills city, Ramsey County	6 040	4.5	1.5	2.5	.7	1.8	741	11.5	8.6	7.7	53.5	84.2	40.0	83.1
Ardenhurst township, Itasca County	81	11.1	3.7	6.2	6.2	–	39	–	–	–	66.7	72.2	100.0	69.7
Arena township, Lac qui Parle County	108	5.6	3.7	–	–	–	16	–	–	–	33.3	87.3	–	84.3
Arendahl township, Fillmore County	195	8.7	1.0	1.0	1.0	–	42	19.0	19.0	4.8	52.9	78.7	–	77.2
Argyle city, Marshall County	348	8.9	4.9	2.3	2.3	1.1	103	16.5	14.6	1.9	38.7	76.3	–	74.7
Arlington city, Sibley County	1 022	7.6	1.2	3.4	1.3	3.2	343	17.2	13.4	9.0	73.1	85.8	92.3	84.7
Arlington township, Sibley County	378	5.8	–	2.4	–	2.4	53	17.0	5.7	17.0	86.4	83.7	–	83.9
Arlone township, Pine County	183	13.7	7.7	1.1	.5	1.1	17	–	–	–	44.0	89.2	–	83.5
Arna township, Pine County	37	13.5	8.1	8.1	8.1	–	11	45.5	45.5	–	40.0	93.8	–	94.1
Arnold CDP, St. Louis County	1 876	7.4	2.5	2.1	1.3	1.0	266	14.3	12.0	2.3	59.4	84.8	–	84.0
Arrowhead township, St. Louis County	93	16.1	9.7	14.0	14.0	14.0	21	38.1	38.1	28.6	40.0	65.4	30.8	66.3
Arthur township, Kanabec County	934	7.1	3.6	4.4	1.8	3.7	184	21.2	16.8	10.9	45.5	85.3	35.3	83.3
Arthur township, Traverse County	60	11.7	8.3	–	–	–	16	25.0	25.0	–	28.6	60.4	–	56.7
Artichoke township, Big Stone County	61	4.9	4.9	–	–	–	14	–	–	–	–	63.8	–	60.7

TIPSII [UPF] GPH527 CENSUS90 71582600 08/03/92 2:43 PM MACHINE: C DATA:CENSUS90S*PH5TIPSDA27. 07/31/92 15:34:18 TAPE: NONE FRAME: 127
TSF:CENSUS90*92. 07/31/92 15:35:47 UTF:CENSUS90*93. 07/31/92 15:35:47 META:CENSUS90S*PH5T7-827. 07/31/92 15:43:20

[Data based on sample and subject to sampling variability, see text. For definitions of terms and meanings of symbols, see text]

State County Place and [In Selected States] County Subdivision	Civilian noninstitutionalized persons 16 to 64 years						Civilian noninstitutionalized persons 65 years and over				Percent in labor force of civilian noninstitutionalized persons 16 to 64 years with—			
		Percent with a work disability		Percent with a mobility or self-care limitation				Percent with a mobility or self-care limitation						
	Total	Total	Prevented from working	Total	Mobility limitation	Self-care limitation	Total	Total	Mobility limitation	Self-care limitation	A work disability	No work disability	A mobility limitation	No mobility limitation
PLACE AND COUNTY SUBDIVISION—Con.														
Arveson township, Kittson County	37	10.8	–	–	–	–	15	–	–	–	100.0	90.9	–	91.9
Ashby city, Grant County	201	8.0	2.0	–	–	–	136	16.9	14.0	13.2	75.0	92.4	–	91.0
Ash Lake township, Lincoln County	114	6.1	2.6	5.3	.9	5.3	32	28.1	25.0	15.6	57.1	68.2	–	68.1
Ashland township, Dodge County	241	2.9	–	2.1	2.1	–	33	12.1	9.1	3.0	100.0	85.9	100.0	86.0
Ashley township, Stearns County	178	7.9	3.4	3.4	2.2	2.2	26	11.5	11.5	11.5	57.1	77.4	50.0	76.4
Askov city, Pine County	152	9.9	3.3	–	–	–	120	14.2	14.2	1.7	66.7	79.6	–	78.3
Athens township, Isanti County	1 329	8.4	3.6	3.5	1.7	2.4	57	15.8	12.3	12.3	54.1	80.8	27.3	79.4
Atherton township, Wilkin County	79	5.1	1.3	3.8	3.8	–	40	5.0	5.0	–	75.0	76.0	66.7	76.3
Atkinson township, Carlton County	165	10.3	2.4	1.2	1.2	–	32	–	–	–	23.5	88.5	–	82.8
Atlanta township, Becker County	80	5.0	–	2.5	2.5	2.5	21	–	–	–	–	75.0	–	73.1
Atwater city, Kandiyohi County	563	9.6	4.3	3.6	1.1	2.5	207	24.6	18.4	13.5	51.9	86.8	33.3	84.0
Audubon city, Becker County	220	7.7	5.9	1.4	1.4	1.4	60	3.3	3.3	–	11.8	74.9	–	71.0
Audubon township, Becker County	283	9.9	3.9	.4	.4	.4	53	13.2	13.2	3.8	53.6	77.6	–	75.5
Augsburg township, Marshall County	66	3.0	3.0	–	–	–	6	–	–	–	–	54.7	–	53.0
Augusta township, Lac qui Parle County	94	16.0	10.6	5.3	5.3	–	26	26.9	15.4	11.5	33.3	78.5	–	75.3
Ault township, St. Louis County	31	–	–	–	–	–	24	–	–	–	–	80.6	–	80.6
Aurdal township, Otter Tail County	863	6.7	4.4	3.0	3.0	2.3	110	8.2	8.2	2.7	27.6	85.5	7.7	83.9
Aurora city, St. Louis County	1 121	10.4	4.5	2.2	2.0	.9	393	10.2	9.7	3.8	37.6	75.5	13.6	72.7
Aurora township, Steele County	394	7.6	2.5	3.6	2.0	1.5	65	4.6	4.6	1.5	63.3	89.0	–	88.9
Austin city, Mower County	12 256	12.4	6.3	3.0	1.7	2.4	4 519	16.1	12.3	10.6	42.1	81.2	29.1	77.1
Austin township, Mower County	1 121	10.1	4.4	2.1	1.4	1.7	230	7.8	5.7	3.9	45.1	79.8	18.8	77.1
Automba township, Carlton County	88	19.3	5.7	–	–	–	19	31.6	31.6	31.6	58.8	69.0	–	67.0
Avoca city, Murray County	73	28.8	15.1	15.1	8.2	13.7	37	13.5	13.5	–	47.6	88.5	16.7	82.1
Avon city, Stearns County	575	6.3	2.8	4.3	1.2	4.3	116	15.5	6.9	8.6	50.0	83.7	28.6	82.2
Avon township, Stearns County	2 523	3.8	1.5	1.2	.3	1.0	207	12.6	6.8	12.6	53.7	64.4	25.0	64.1
Babbitt city, St. Louis County	1 023	13.1	6.5	13.1	.6	12.5	269	23.0	5.2	19.7	25.4	70.5	–	65.0
Backus city, Cass County	122	20.5	12.3	1.6	1.6	–	59	6.8	6.8	6.8	32.0	71.1	100.0	62.5
Badger township, Polk County	79	20.3	6.3	2.5	2.5	–	39	5.1	5.1	–	56.3	65.1	100.0	62.3
Badger city, Roseau County	193	7.3	3.1	–	–	–	71	9.9	9.9	2.8	57.1	89.9	–	87.6
Badoura township, Hubbard County	52	–	–	–	–	–	9	–	–	–	–	55.8	–	55.8
Bagley city, Clearwater County	637	16.6	8.9	1.3	1.3	.6	368	16.3	16.3	4.9	34.0	74.0	–	68.2
Baker township, Stevens County	86	4.7	–	2.3	2.3	–	18	16.7	–	16.7	100.0	80.5	100.0	81.0
Balaton city, Lyon County	336	7.1	2.4	2.1	.6	2.1	167	17.4	10.2	13.2	54.2	83.0	–	81.4
Baldwin township, Sherburne County	1 841	4.6	2.3	3.5	2.2	1.2	385	10.9	4.7	10.9	39.3	80.0	26.8	79.3
Balkan township, St. Louis County	572	15.0	6.6	3.5	3.0	.9	114	6.1	6.1	3.5	38.4	78.8	29.4	74.1
Ball Bluff township, Aitkin County	137	11.7	10.2	5.1	2.9	3.6	58	3.4	3.4	–	12.5	68.6	–	63.9
Balsam township, Aitkin County	10	–	–	–	–	–	9	–	–	–	–	70.0	–	70.0
Balsam township, Itasca County	281	14.9	6.8	2.8	2.5	.4	79	3.8	3.8	–	45.2	62.8	–	61.7
Bancroft township, Freeborn County	727	8.3	2.8	1.9	1.1	1.7	118	13.6	10.2	6.8	55.0	81.4	25.0	79.8
Bandon township, Renville County	103	12.6	3.9	1.9	1.9	1.9	50	12.0	10.0	8.0	69.2	75.6	–	76.2
Bangor township, Pope County	146	11.0	3.4	3.4	3.4	–	8	–	–	–	31.3	73.1	60.0	68.8
Barber township, Faribault County	188	4.8	–	7.4	2.1	6.9	20	10.0	–	10.0	88.9	80.4	75.0	81.0
Barclay township, Cass County	255	8.6	3.5	1.2	1.2	–	40	15.0	15.0	–	50.0	79.4	–	77.8
Barnesville city, Clay County	1 127	8.2	2.2	1.3	.9	1.1	356	23.3	13.2	15.7	64.1	84.5	30.0	83.3
Barnesville township, Clay County	126	3.2	–	–	–	–	25	8.0	8.0	–	–	70.5	–	68.3
Barnett township, Roseau County	105	7.6	2.9	7.6	7.6	–	40	5.0	5.0	5.0	62.5	84.5	62.5	84.5
Barnum city, Carlton County	284	10.6	5.3	.7	.7	–	72	–	–	–	36.7	70.9	–	67.7
Barnum township, Carlton County	491	6.1	2.4	.4	.4	–	57	5.3	5.3	1.8	43.3	76.6	–	74.8
Barrett city, Grant County	138	13.0	9.4	6.5	6.5	–	106	17.9	17.9	4.7	27.8	82.5	–	80.6
Barry city, Big Stone County	20	20.0	15.0	–	–	–	–	–	–	–	–	75.0	–	60.0
Barry township, Pine County	322	10.6	5.0	–	–	–	50	10.0	10.0	6.0	52.9	77.4	–	74.8
Barsness township, Pope County	99	11.1	4.0	4.0	4.0	–	18	11.1	11.1	11.1	63.6	86.4	–	87.4
Bartlett township, Todd County	235	6.4	3.4	1.7	1.7	.9	43	–	–	–	33.3	63.6	–	62.8
Barto township, Roseau County	76	–	–	–	–	–	16	–	–	–	–	72.4	–	72.4
Bashaw township, Brown County	177	2.3	1.1	–	–	–	26	15.4	15.4	–	50.0	82.7	–	81.9
Bass Brook township, Itasca County	1 234	8.8	3.6	.6	.5	.2	249	9.6	9.6	5.6	49.5	78.7	33.3	76.3
Bassett township, St. Louis County	26	23.1	23.1	15.4	15.4	–	18	–	–	–	–	30.0	–	27.3
Bath township, Freeborn County	274	8.0	2.2	2.6	.7	1.8	69	13.0	13.0	4.3	63.6	87.7	–	86.4
Battle township, Beltrami County	26	–	–	–	–	–	12	–	–	–	–	46.2	–	46.2
Battle Lake city, Otter Tail County	311	17.0	1.9	–	–	–	241	8.3	7.5	6.2	83.0	74.4	–	75.9
Battle Plain township, Rock County	148	4.7	1.4	–	–	–	13	–	–	–	71.4	82.3	–	81.8
Baudette city, Lake of the Woods County	591	6.9	2.5	1.2	.8	.7	218	6.9	6.0	4.1	58.5	88.4	60.0	86.5
Baxter city, Crow Wing County	2 289	5.2	.7	5.9	.8	5.6	274	10.9	4.4	9.1	77.1	80.3	100.0	80.0
Baxter township, Lac qui Parle County	175	6.3	–	2.3	1.1	1.1	17	5.9	5.9	5.9	100.0	72.6	100.0	74.0
Bay Lake township, Crow Wing County	371	10.2	4.6	5.4	1.3	4.0	185	7.0	7.0	4.3	28.9	72.4	–	68.9
Bayport city, Washington County	1 049	3.4	1.2	1.7	1.0	.8	306	19.3	15.4	11.1	33.3	76.8	10.0	75.9
Baytown township, Washington County	642	5.8	1.6	4.2	3.0	2.5	53	20.8	9.4	17.0	64.9	85.0	57.9	84.6
Bear Creek township, Clearwater County	69	2.9	–	–	–	–	15	13.3	13.3	–	100.0	80.6	–	81.2
Beardsley city, Big Stone County	137	14.6	10.2	5.8	4.4	2.9	95	2.1	2.1	2.1	30.0	76.1	33.3	71.0
Bear Park township, Norman County	127	11.0	5.5	1.6	1.6	1.6	50	28.0	28.0	20.0	50.0	56.6	–	56.8
Bearville township, Itasca County	82	7.3	4.9	–	–	–	15	40.0	26.7	13.3	33.3	63.2	–	61.0
Beatty township, St. Louis County	234	1.3	–	1.3	–	1.3	52	3.8	3.8	3.8	100.0	68.4	–	68.8
Beauford township, Blue Earth County	242	5.0	2.9	1.7	.8	.8	101	19.8	15.8	10.9	41.7	78.7	–	77.5
Beaulieu township, Mahnomen County	75	4.0	4.0	–	–	–	24	–	–	–	–	51.4	–	49.3
Beaver township, Aitkin County	44	6.8	–	–	–	–	–	–	–	–	100.0	95.1	–	95.5
Beaver township, Fillmore County	112	3.6	–	1.8	1.8	1.8	48	8.3	8.3	–	100.0	89.8	100.0	90.0
Beaver township, Roseau County	52	11.5	–	–	–	–	5	–	–	–	66.7	78.3	–	76.9
Beaver Bay city, Lake County	101	9.9	7.9	–	–	–	13	–	–	–	20.0	81.3	–	75.2
Beaver Bay township, Lake County	351	3.1	.9	–	–	–	50	–	–	–	54.5	77.9	–	77.2
Beaver Creek city, Rock County	129	7.8	3.1	1.6	–	1.6	58	10.3	10.3	5.2	40.0	83.2	–	79.8
Beaver Creek township, Rock County	256	10.5	.8	.8	–	.8	36	–	–	–	92.6	88.2	–	88.7
Beaver Falls township, Renville County	128	8.6	5.5	10.2	3.1	8.6	47	12.8	12.8	8.5	27.3	77.8	50.0	74.2
Becker township, Cass County	226	15.9	11.5	4.0	4.0	3.1	51	25.5	25.5	13.7	27.8	77.9	–	72.8
Becker city, Sherburne County	607	7.1	4.0	1.8	1.5	.8	77	27.3	20.8	13.0	44.2	83.2	33.3	81.1
Becker township, Sherburne County	1 374	4.5	2.3	.9	.9	.9	91	16.5	14.3	5.5	50.0	84.2	–	83.4
Bejou city, Mahnomen County	40	17.5	5.0	5.0	5.0	–	36	5.6	5.6	–	28.6	57.6	100.0	50.0
Bejou township, Mahnomen County	65	6.2	–	–	–	–	19	10.5	10.5	–	100.0	72.1	–	73.8
Belfast township, Murray County	145	3.4	2.8	2.8	2.8	1.4	11	–	–	–	–	70.7	–	70.2
Belgium township, Polk County	51	3.9	3.9	3.9	3.9	–	20	–	–	–	–	77.6	–	77.6
Belgrade township, Nicollet County	934	3.5	.4	1.9	–	1.9	110	9.1	7.3	7.3	78.8	90.2	–	89.8
Belgrade city, Stearns County	295	7.8	3.4	2.4	1.4	1.0	194	20.6	16.0	12.9	56.5	82.0	–	81.1
Bellechester city	90	8.9	2.2	1.1	–	1.1	14	–	–	–	75.0	93.9	–	92.2
Goodhue County	90	8.9	2.2	1.1	–	1.1	14	–	–	–	75.0	93.9	–	92.2
Wabasha County	–	–	–	–	–	–	–	–	–	–	–	–	–	–

TIPSII [UPF] GPH527 CENSUS90 71582600 08/03/92 2:43 PM MACHINE: C DATA:CENSUS90S*PH5TIPSDA27. 07/31/92 15:34:18 TAPE: NONE FRAME: 128
TSF:CENSUS90*92. 07/31/92 15:35:47 UTF:CENSUS90*93. 07/31/92 15:35:47 META:CENSUS90S*PH5T7-827. 07/31/92 15:43:20

[Data based on sample and subject to sampling variability, see text. For definitions of terms and meanings of symbols, see text]

State County Place and [In Selected States] County Subdivision	Civilian noninstitutionalized persons 16 to 64 years						Civilian noninstitutionalized persons 65 years and over				Percent in labor force of civilian noninstitutionalized persons 16 to 64 years with—			
		Percent with a work disability		Percent with a mobility or self-care limitation				Percent with a mobility or self-care limitation						
	Total	Total	Prevented from working	Total	Mobility limitation	Self-care limitation	Total	Total	Mobility limitation	Self-care limitation	A work disability	No work disability	A mobility limitation	No mobility limitation
PLACE AND COUNTY SUBDIVISION—Con.														
Belle Creek township, Goodhue County	228	8.8	3.9	2.6	–	2.6	47	23.4	6.4	17.0	45.0	79.8	–	76.8
Belle Plaine city, Scott County	1 711	4.0	1.2	3.0	.9	2.6	404	24.8	19.6	20.3	66.2	87.6	12.5	87.4
Belle Plaine township, Scott County	438	8.2	1.1	3.0	1.4	1.8	52	13.5	13.5	5.8	86.1	80.8	66.7	81.5
Belle Prairie township, Morrison County	985	5.4	1.7	1.9	.7	1.9	181	17.1	12.2	11.0	54.7	82.0	28.6	80.9
Belle River township, Douglas County	222	9.0	4.5	.9	.9	.9	46	6.5	6.5	6.5	50.0	81.2	100.0	78.2
Bellevue township, Morrison County	478	7.5	.8	1.7	.8	.8	70	5.7	5.7	–	83.3	81.4	50.0	81.9
Bellingham city, Lac qui Parle County	130	6.9	2.3	3.8	1.5	2.3	48	12.5	12.5	12.5	66.7	79.3	–	79.7
Belmont township, Jackson County	156	7.1	2.6	1.9	1.9	–	54	7.4	–	7.4	45.5	87.6	33.3	85.6
Beltrami city, Polk County	64	6.3	6.3	–	–	–	37	–	–	–	–	81.7	–	76.6
Belvidere township, Goodhue County	309	11.3	4.5	7.1	4.2	3.6	49	8.2	4.1	8.2	48.6	81.4	30.8	79.7
Belview city, Redwood County	186	6.5	2.7	3.2	2.7	3.2	73	9.6	4.1	9.6	58.3	83.9	40.0	83.4
Bemidji city, Beltrami County	7 233	9.5	4.4	4.5	2.1	3.6	1 522	22.5	17.6	11.6	44.4	72.6	11.6	71.2
Bemidji township, Beltrami County	1 684	9.1	1.3	1.5	1.5	1.1	185	2.7	2.7	2.7	70.8	81.8	60.0	81.1
Bena city, Cass County	91	11.0	7.7	2.2	2.2	2.2	14	–	–	–	–	49.4	–	44.9
Bennington township, Mower County	85	7.1	2.4	4.7	2.4	4.7	41	29.3	24.4	24.4	66.7	79.7	–	80.7
Benson city, Swift County	1 533	10.1	6.1	3.2	2.5	2.5	979	9.4	8.5	5.2	29.0	81.6	5.3	78.1
Benson township, Swift County	201	3.5	1.0	–	–	–	36	16.7	16.7	16.7	71.4	91.2	–	90.5
Benton township, Carver County	598	6.4	.8	1.8	.8	1.3	77	24.7	22.1	5.2	81.6	86.6	40.0	86.7
Benville township, Beltrami County	49	4.1	–	–	–	–	41	–	–	–	100.0	76.6	–	77.6
Ben Wade township, Pope County	179	10.6	3.9	–	–	–	25	–	–	–	63.2	84.4	–	82.1
Bergen township, McLeod County	526	4.6	1.3	2.1	.6	2.1	91	11.0	4.4	8.8	70.8	85.1	–	84.9
Berlin township, Steele County	322	7.1	1.9	.9	–	.9	72	9.7	–	9.7	73.9	80.9	–	80.4
Bernadotte township, Nicollet County	182	6.0	4.9	7.7	4.9	7.7	54	16.7	16.7	–	18.2	86.0	–	86.1
Bertha city, Todd County	267	6.0	3.0	–	–	–	111	10.8	10.8	5.4	50.0	80.9	–	79.0
Bertha township, Todd County	217	6.9	2.3	1.4	–	1.4	55	18.2	18.2	3.6	53.3	63.9	–	63.1
Beseman township, Carlton County	87	12.6	5.7	–	–	–	16	12.5	12.5	12.5	18.2	72.4	–	65.5
Bethel city, Anoka County	243	9.9	.8	3.7	2.1	2.9	21	28.6	–	28.6	91.7	84.5	60.0	85.7
Beulah township, Cass County	37	32.4	24.3	8.1	8.1	8.1	3	–	–	–	25.0	88.0	–	73.5
Big Bend township, Chippewa County	164	6.7	5.5	1.2	1.2	–	62	8.1	8.1	4.8	–	79.7	–	75.3
Bigelow city, Nobles County	151	9.3	6.6	5.3	2.6	4.0	30	23.3	13.3	10.0	28.6	75.2	–	72.8
Bigelow township, Nobles County	272	2.6	.7	5.5	–	5.5	37	18.9	16.2	2.7	42.9	80.8	–	79.8
Big Falls city, Koochiching County	214	15.0	8.4	–	–	–	72	12.5	12.5	–	28.1	74.7	–	67.8
Bigfork city, Itasca County	198	12.1	2.5	1.5	–	1.5	63	3.2	–	3.2	79.2	75.3	–	75.8
Bigfork township, Itasca County	206	9.7	3.4	2.4	2.4	1.0	76	15.8	15.8	6.6	65.0	73.1	–	74.1
Big Lake city, Sherburne County	1 933	7.7	1.5	3.2	2.0	1.6	265	31.3	26.0	16.6	66.9	83.2	74.4	82.1
Big Lake township, Sherburne County	2 819	7.5	1.6	4.4	.7	3.7	202	13.9	11.4	5.0	61.1	84.5	50.0	83.0
Big Stone township, Big Stone County	169	6.5	1.8	1.8	1.8	–	50	–	–	–	54.5	73.4	–	73.5
Big Woods township, Marshall County	82	6.1	–	2.4	–	2.4	16	–	–	–	60.0	44.2	–	45.1
Bingham Lake city, Cottonwood County	93	12.9	7.5	4.3	4.3	–	15	13.3	13.3	–	41.7	91.4	–	88.8
Birch township, Beltrami County	43	4.7	4.7	–	–	–	17	29.4	29.4	17.6	–	68.3	–	65.1
Birch Cooley township, Renville County	175	11.4	5.7	6.3	6.3	–	33	6.1	6.1	6.1	35.0	73.5	27.3	72.0
Birch Creek township, Pine County	141	19.9	8.5	1.4	1.4	–	47	12.8	12.8	–	46.4	84.1	–	77.7
Birchdale township, Todd County	454	11.0	4.8	1.5	1.5	.4	106	13.2	13.2	–	40.0	77.0	–	74.0
Birch Lake township, Cass County	259	10.0	9.7	1.5	1.5	.8	105	8.6	8.6	5.7	–	66.5	–	60.8
Birch Lake unorg., St. Louis County	287	12.5	10.1	–	–	–	86	8.1	8.1	8.1	19.4	62.5	–	57.1
Birchwood Village city, Washington County	720	6.0	2.6	2.2	1.0	2.2	35	17.1	17.1	–	55.8	83.2	–	82.3
Bird Island city, Renville County	703	11.1	4.1	6.4	3.7	5.8	260	21.2	16.2	13.5	59.0	81.4	34.6	80.6
Bird Island township, Renville County	149	4.0	2.7	2.0	1.3	.7	26	–	–	–	33.3	76.9	100.0	74.8
Biscay city, McLeod County	75	5.3	2.7	–	–	–	13	23.1	–	23.1	50.0	81.7	–	80.0
Bismarck township, Sibley County	180	6.7	2.8	8.9	1.1	8.9	37	8.1	8.1	–	58.3	79.8	–	79.2
Biwabik city, St. Louis County	654	11.2	6.7	4.7	4.7	3.1	225	10.7	7.6	5.3	37.0	75.9	6.5	74.8
Biwabik township, St. Louis County	524	8.2	3.6	1.7	1.7	1.1	102	8.8	6.9	3.9	51.2	75.9	22.2	74.8
Blackberry township, Itasca County	426	11.3	5.6	4.0	3.8	.2	48	–	–	–	43.8	71.7	37.5	69.8
Blackduck city, Beltrami County	317	6.3	4.7	2.5	2.5	1.3	176	18.2	15.9	6.3	25.0	77.4	–	76.1
Black Hammer township, Houston County	185	10.8	5.4	8.6	3.8	4.9	23	34.8	13.0	34.8	40.0	84.8	–	83.1
Blackhoof township, Carlton County	324	11.1	1.9	1.2	.6	1.2	67	10.4	10.4	6.0	61.1	79.5	–	78.0
Black River township, Pennington County	52	9.6	3.8	–	–	–	11	–	–	–	60.0	85.1	–	82.7
Blaine city	26 224	7.1	1.8	2.2	1.1	1.2	1 186	14.4	12.1	6.0	62.9	88.7	36.9	87.5
Anoka County	26 224	7.1	1.8	2.2	1.1	1.2	1 186	14.4	12.1	6.0	62.9	88.7	36.9	87.5
Ramsey County	–	–	–	–	–	–	–	–	–	–	–	–	–	–
Blakeley township, Scott County	271	7.0	2.6	1.5	.7	1.5	44	22.7	6.8	22.7	63.2	81.0	100.0	79.6
Blind Lake township, Cass County	32	–	–	–	–	–	9	–	–	–	–	53.1	–	53.1
Blomkest city, Kandiyohi County	104	3.8	3.8	1.9	–	1.9	24	29.2	25.0	20.8	–	90.0	–	86.5
Bloom township, Nobles County	144	4.9	3.5	6.9	.7	6.3	8	–	–	–	28.6	81.8	–	79.7
Bloomer township, Marshall County	64	6.3	3.1	–	–	–	7	28.6	28.6	–	50.0	53.3	–	53.1
Bloomfield township, Fillmore County	240	8.8	2.1	2.5	2.5	.8	62	9.7	9.7	6.5	66.7	77.6	66.7	76.9
Blooming Grove township, Waseca County	330	9.4	4.2	4.5	4.5	2.4	53	3.8	–	3.8	54.8	85.3	13.3	85.7
Blooming Prairie city, Dodge County	–	–	–	–	–	–	–	–	–	–	–	–	–	–
Blooming Prairie city	1 035	5.5	3.5	3.6	1.2	2.8	371	18.9	14.8	11.1	36.8	80.1	–	78.6
Dodge County	–	–	–	–	–	–	–	–	–	–	–	–	–	–
Steele County	1 035	5.5	3.5	3.6	1.2	2.8	371	18.9	14.8	11.1	36.8	80.1	–	78.6
Blooming Prairie township, Steele County	321	6.5	2.8	2.8	1.6	1.2	54	22.2	9.3	13.0	47.6	83.0	60.0	81.0
Bloomington city, Hennepin County	60 933	5.9	1.6	2.0	1.3	1.4	8 057	16.1	12.4	9.4	63.6	86.7	40.9	85.9
Blowers township, Otter Tail County	211	5.7	1.4	.9	.9	.9	25	8.0	8.0	8.0	75.0	72.4	–	73.2
Blueberry township, Wadena County	313	9.6	6.1	1.0	1.0	–	85	10.6	10.6	2.4	26.7	69.3	–	65.8
Blue Earth city, Faribault County	1 945	8.0	3.2	.8	.6	.6	780	13.3	11.3	6.5	50.3	84.8	83.3	82.0
Blue Earth City township, Faribault County	286	10.5	4.9	7.3	4.9	3.1	74	16.2	16.2	8.1	46.7	78.5	28.6	77.6
Blue Hill township, Sherburne County	521	10.4	4.4	2.5	.8	1.7	35	31.4	17.1	25.7	57.4	80.7	–	78.9
Blue Mounds township, Pope County	123	10.6	5.7	1.6	1.6	1.6	14	–	–	–	46.2	80.9	–	78.5
Bluffton city, Otter Tail County	112	3.6	–	–	–	–	26	7.7	7.7	–	100.0	85.2	–	85.7
Bluffton township, Otter Tail County	232	8.6	2.2	–	–	–	48	6.3	6.3	–	75.0	81.1	–	80.6
Bock city, Mille Lacs County	57	8.8	–	–	–	–	21	14.3	14.3	9.5	100.0	90.4	–	91.2
Bogus Brook township, Mille Lacs County	544	14.0	3.7	2.2	2.0	1.3	78	3.8	3.8	1.3	53.9	86.1	27.3	82.7
Bondin township, Murray County	183	1.1	1.1	2.2	–	2.2	55	20.0	10.9	9.1	–	69.6	–	68.9
Boon Lake township, Renville County	220	7.7	4.1	7.7	1.4	6.4	54	7.4	7.4	7.4	47.1	78.8	–	77.4
Borgholm township, Mille Lacs County	602	12.3	6.3	1.7	1.0	1.0	119	12.6	9.2	5.9	44.6	85.0	–	80.9
Borup city, Norman County	64	3.1	3.1	3.1	–	3.1	21	–	–	–	–	71.0	–	68.8
Bovey city, Itasca County	340	7.6	2.9	1.5	1.5	–	164	20.1	19.5	8.5	53.8	73.6	–	73.1
Bowlus city, Morrison County	148	12.8	4.7	2.0	–	2.0	49	18.4	14.3	4.1	31.6	82.9	–	76.4
Bowstring township, Itasca County	106	5.7	–	–	–	–	36	19.4	8.3	11.1	100.0	41.0	–	44.3
Bowstring Lake unorg., Itasca County	546	13.0	5.9	1.6	1.3	1.3	104	14.4	10.6	10.6	42.3	60.8	–	59.2
Boxville township, Marshall County	11	–	–	–	–	–	18	16.7	16.7	–	–	63.6	–	63.6

TIPSII [UPF] GPH527 CENSUS90 71582600 08/03/92 2:43 PM MACHINE: C DATA:CENSUS90S*PH5TIPSDA27. 07/31/92 15:34:18 TAPE: NONE FRAME: 129
TSF:CENSUS90*92. 07/31/92 15:35:47 UTF:CENSUS90*93. 07/31/92 15:35:47 META:CENSUS90S*PH5T7-827. 07/31/92 15:43:20

Table 8. **Disability Status: 1990**—Con.

[Data based on sample and subject to sampling variability, see text. For definitions of terms and meanings of symbols, see text]

State County Place and [In Selected States] County Subdivision	Civilian noninstitutionalized persons 16 to 64 years						Civilian noninstitutionalized persons 65 years and over				Percent in labor force of civilian noninstitutionalized persons 16 to 64 years with—			
		Percent with a work disability		Percent with a mobility or self-care limitation				Percent with a mobility or self-care limitation						
	Total	Total	Prevented from working	Total	Mobility limitation	Self-care limitation	Total	Total	Mobility limitation	Self-care limitation	A work disability	No work disability	A mobility limitation	No mobility limitation
PLACE AND COUNTY SUBDIVISION—Con.														
Boyd city, Lac qui Parle County	131	12.2	5.3	3.8	3.8	2.3	44	20.5	13.6	15.9	25.0	74.8	60.0	69.0
Boy Lake township, Cass County	64	31.3	26.6	20.3	20.3	–	32	37.5	37.5	28.1	15.0	63.6	–	60.8
Boy River city, Cass County	23	17.4	8.7	–	–	–	13	30.8	30.8	15.4	50.0	100.0	–	91.3
Boy River township, Cass County	63	7.9	7.9	4.8	4.8	–	8	–	–	–	–	70.7	–	68.3
Bradbury township, Mille Lacs County	73	15.1	8.2	2.7	2.7	–	16	12.5	12.5	–	45.5	85.5	–	81.7
Bradford township, Isanti County	1 689	7.2	2.5	1.9	1.1	1.1	141	12.1	12.1	7.8	61.5	84.6	10.5	83.8
Bradford township, Wilkin County	58	10.3	6.9	3.4	3.4	–	9	11.1	11.1	11.1	33.3	69.2	–	67.9
Braham city	605	9.9	4.5	3.0	1.5	1.8	193	26.4	19.2	12.4	41.7	87.5	22.2	83.9
Isanti County	605	9.9	4.5	3.0	1.5	1.8	193	26.4	19.2	12.4	41.7	87.5	22.2	83.9
Kanabec County	–	–	–	–	–	–	–	–	–	–	–	–	–	–
Brainerd city, Crow Wing County	6 754	12.3	5.3	4.6	2.6	3.1	2 236	21.4	18.1	11.0	46.1	82.9	31.0	79.6
Branch city, Chisago County	1 374	5.9	1.9	2.8	.7	2.5	155	5.2	4.5	1.9	63.0	83.8	22.2	82.9
Brandon city, Douglas County	237	11.0	5.1	2.5	2.5	–	73	15.1	15.1	6.8	46.2	89.1	–	86.6
Brandon township, Douglas County	330	12.7	4.8	3.0	3.0	1.8	62	17.7	17.7	3.2	50.0	78.1	20.0	76.3
Brandrup township, Wilkin County	120	5.8	3.3	5.8	5.8	2.5	19	–	–	–	42.9	67.3	42.9	67.3
Brandsvold township, Polk County	157	8.3	5.1	3.8	2.5	1.3	37	16.2	16.2	–	15.4	72.2	–	69.3
Brandt township, Polk County	44	4.5	4.5	4.5	4.5	4.5	12	16.7	16.7	–	–	59.5	–	59.5
Bray township, Pennington County	51	9.8	3.9	3.9	3.9	–	2	100.0	100.0	100.0	60.0	76.1	–	77.6
Breckenridge city, Wilkin County	2 095	7.7	3.1	.8	.8	.4	602	6.5	6.5	2.7	45.1	83.0	31.3	80.5
Breckenridge township, Wilkin County	128	4.7	3.1	3.9	–	3.9	11	–	–	–	33.3	80.3	–	78.1
Breezy Point city, Crow Wing County	263	12.5	4.6	5.3	3.0	5.3	77	5.2	2.6	2.6	51.5	76.5	37.5	74.5
Breitung township, St. Louis County	441	14.5	9.1	4.8	3.6	3.4	177	10.2	10.2	9.0	23.4	75.3	25.0	69.4
Bremen township, Pine County	77	15.6	3.9	3.9	3.9	–	14	21.4	21.4	–	58.3	86.2	100.0	81.1
Brevator township, St. Louis County	732	8.6	4.6	2.0	1.5	.8	68	10.3	7.4	2.9	42.9	77.1	18.2	75.0
Brewster city, Nobles County	283	5.7	.7	3.2	–	3.2	98	18.4	12.2	12.2	75.0	85.4	–	84.8
Bricelyn city, Faribault County	238	7.1	4.2	3.8	2.9	.8	113	15.0	13.3	3.5	41.2	82.8	28.6	81.4
Bridgewater township, Rice County	1 024	2.6	.2	.3	–	.3	135	11.1	10.4	8.9	85.2	86.2	–	86.1
Brighton township, Nicollet County	119	5.9	1.7	3.4	1.7	1.7	10	–	–	–	28.6	70.5	–	69.2
Brislet township, Polk County	41	4.9	–	–	–	–	13	–	–	–	100.0	64.1	–	65.9
Bristol township, Fillmore County	212	7.1	3.3	2.8	1.4	1.4	74	28.4	18.9	21.6	33.3	86.8	100.0	82.8
Brockway township, Stearns County	1 399	6.1	2.5	2.5	1.2	2.1	126	25.4	19.0	15.9	54.7	82.6	11.8	81.7
Brookfield township, Renville County	141	4.3	2.8	1.4	1.4	1.4	34	5.9	5.9	–	33.3	71.1	–	70.5
Brook Lake unorg., Beltrami County	105	10.5	8.6	1.9	1.9	–	33	6.1	6.1	–	18.2	67.0	–	63.1
Brooklyn Center city, Hennepin County	19 183	8.1	2.6	2.6	1.4	1.9	3 462	16.6	11.8	9.8	59.0	84.0	36.3	82.6
Brooklyn Park city, Hennepin County	39 052	5.8	1.5	2.4	1.1	1.8	1 870	18.3	14.8	11.1	65.0	88.5	50.4	87.6
Brook Park city, Pine County	94	–	–	–	–	–	57	12.3	12.3	8.8	–	77.7	–	77.7
Brook Park township, Pine County	199	17.1	10.1	6.5	4.5	6.5	36	25.0	8.3	25.0	41.2	73.3	–	71.1
Brooks city, Red Lake County	86	8.1	5.8	–	–	–	22	–	–	–	28.6	58.2	–	55.8
Brookston city, St. Louis County	48	20.8	–	12.5	12.5	–	13	69.2	69.2	69.2	100.0	68.4	100.0	71.4
Brookville township, Redwood County	136	.7	–	2.9	–	2.9	26	–	–	–	100.0	71.9	–	72.1
Brooten city	270	8.5	3.7	1.5	1.5	–	190	10.5	10.0	5.8	47.8	82.2	50.0	79.7
Pope County	–	–	–	–	–	–	–	–	–	–	–	–	–	–
Stearns County	270	8.5	3.7	1.5	1.5	–	190	10.5	10.0	5.8	47.8	82.2	50.0	79.7
Browerville city, Todd County	372	15.1	6.5	5.9	5.4	1.6	184	12.5	12.5	4.3	48.2	80.7	30.0	78.4
Browns Creek township, Red Lake County	33	–	–	–	–	–	13	–	–	–	–	78.8	–	78.8
Brownsdale city, Mower County	352	10.8	5.4	2.0	1.7	1.4	149	18.1	14.8	12.8	42.1	81.5	–	78.6
Browns Valley township, Big Stone County	252	9.9	5.6	3.2	2.4	1.6	127	3.1	3.1	3.1	44.0	74.9	33.3	72.8
Browns Valley city, Traverse County	345	15.4	8.4	1.7	1.2	1.7	208	3.4	3.4	1.4	37.7	83.2	–	77.1
Brownsville city, Houston County	264	7.2	2.3	1.1	–	1.1	56	37.5	21.4	25.0	68.4	82.4	–	81.4
Brownsville township, Houston County	250	8.0	4.0	5.2	.4	4.8	53	24.5	24.5	7.5	45.0	87.4	–	84.3
Brownton city, McLeod County	414	7.7	2.7	2.4	1.2	1.2	159	30.8	27.0	19.5	59.4	88.2	–	87.0
Bruce township, Todd County	357	13.2	3.4	1.4	1.4	.6	61	24.6	21.3	9.8	70.2	82.3	20.0	81.5
Bruno city, Pine County	32	21.9	15.6	6.3	6.3	–	12	–	–	–	28.6	80.0	–	73.3
Bruno township, Pine County	86	8.1	5.8	5.8	5.8	–	29	6.9	6.9	–	–	77.2	–	75.3
Brunswick township, Kanabec County	657	11.9	3.3	4.4	2.1	3.2	114	16.7	10.5	12.3	62.8	83.1	28.6	81.8
Brush Creek township, Faribault County	131	5.3	3.8	3.8	3.8	2.3	44	6.8	4.5	6.8	–	71.0	–	69.8
Buckman city, Morrison County	91	17.6	7.7	4.4	4.4	2.2	42	40.5	31.0	35.7	43.8	77.3	50.0	72.4
Buckman township, Morrison County	430	7.9	3.7	.9	.5	.5	58	10.3	6.9	6.9	41.2	81.8	–	79.0
Buffalo city, Wright County	3 922	7.9	1.9	2.2	.5	2.0	780	23.7	18.2	11.7	71.8	88.2	11.1	87.3
Buffalo township, Wright County	1 349	5.9	1.6	1.6	.8	1.2	127	21.3	15.0	11.0	70.0	87.5	81.8	86.5
Buffalo Lake city, Renville County	326	10.1	5.8	2.1	1.2	.9	166	12.7	9.0	5.4	27.3	84.0	–	79.2
Buh township, Morrison County	335	6.0	1.2	3.9	1.8	2.7	33	24.2	12.1	18.2	65.0	72.7	100.0	71.7
Buhl city, St. Louis County	485	11.8	7.6	3.1	3.1	2.1	210	15.2	11.4	9.5	31.6	70.6	13.3	67.7
Bullard township, Wadena County	105	14.3	6.7	4.8	4.8	1.9	13	7.7	7.7	7.7	53.3	81.1	60.0	78.0
Bull Moose township, Cass County	52	7.7	–	–	–	–	10	20.0	20.0	20.0	100.0	100.0	–	100.0
Bungo township, Cass County	76	13.2	7.9	–	–	–	6	–	–	–	40.0	53.0	–	51.3
Burbank township, Kandiyohi County	261	9.2	1.9	.8	.8	–	49	4.1	4.1	4.1	79.2	78.9	–	79.5
Burke township, Pipestone County	172	2.9	–	2.3	–	2.3	22	9.1	9.1	9.1	40.0	77.8	–	76.7
Burleene township, Todd County	220	8.6	2.7	1.4	1.4	–	41	36.6	36.6	12.2	68.4	75.6	100.0	74.7
Burlington township, Becker County	697	9.0	3.7	1.6	1.6	1.6	87	3.4	3.4	–	50.8	82.5	–	80.9
Burnhamville township, Todd County	393	9.4	1.5	–	–	–	72	9.7	9.7	2.8	67.6	80.1	–	78.9
Burns township, Anoka County	1 623	5.4	1.5	1.4	1.2	.6	124	12.1	10.5	7.3	67.0	83.5	55.0	83.0
Burnstown township, Brown County	201	4.5	–	–	–	–	40	15.0	15.0	5.0	100.0	81.3	–	82.1
Burnsville city, Dakota County	36 179	5.0	1.3	2.2	1.0	1.4	1 828	17.0	15.7	11.5	66.1	88.1	30.0	87.6
Burton township, Yellow Medicine County	128	11.7	5.5	7.0	7.0	3.1	14	21.4	21.4	21.4	40.0	69.9	66.7	66.4
Burtrum city, Todd County	78	14.1	9.0	2.6	2.6	–	24	–	–	–	36.4	83.6	–	78.9
Buse township, Otter Tail County	345	11.6	2.3	1.4	1.4	.6	75	13.3	9.3	4.0	75.0	84.9	40.0	84.4
Butler township, Otter Tail County	147	4.8	4.8	3.4	3.4	2.0	35	8.6	8.6	–	–	75.7	–	74.6
Butterfield city, Watonwan County	255	8.2	6.3	22.4	3.1	21.6	117	35.0	12.8	27.4	23.8	85.9	–	83.4
Butterfield township, Watonwan County	259	6.9	.8	14.3	1.5	12.7	31	32.3	3.2	32.3	83.3	76.8	100.0	76.9
Butternut Valley township, Blue Earth County	216	3.7	–	–	–	–	48	4.2	4.2	–	100.0	83.7	–	84.3
Buzzle township, Beltrami County	131	12.2	6.1	–	–	–	53	18.9	18.9	7.5	12.5	74.8	–	67.2
Bygland township, Polk County	182	2.2	1.1	1.1	1.1	–	20	–	–	–	50.0	77.0	–	77.2
Byron township, Cass County	89	18.0	6.7	3.4	3.4	–	37	8.1	8.1	–	37.5	69.9	–	66.3

TIPSII [UPF] GPH527 CENSUS90 71582600 08/03/92 2:43 PM MACHINE: C DATA:CENSUS90S*PH5TIPSDA27. 07/31/92 15:34:18 TAPE: NONE FRAME: 130
TSF:CENSUS90*92. 07/31/92 15:35:47 UTF:CENSUS90*93. 07/31/92 15:35:47 META:CENSUS90S*PH5T7-827. 07/31/92 15:43:20

Table 8. **Disability Status: 1990**—Con.

[Data based on sample and subject to sampling variability, see text. For definitions of terms and meanings of symbols, see text]

State County Place and [In Selected States] County Subdivision	Civilian noninstitutionalized persons 16 to 64 years						Civilian noninstitutionalized persons 65 years and over				Percent in labor force of civilian noninstitutionalized persons 16 to 64 years with—			
		Percent with a work disability		Percent with a mobility or self-care limitation				Percent with a mobility or self-care limitation						
	Total	Total	Prevented from working	Total	Mobility limitation	Self-care limitation	Total	Total	Mobility limitation	Self-care limitation	A work disability	No work disability	A mobility limitation	No mobility limitation
PLACE AND COUNTY SUBDIVISION—Con.														
Byron city, Olmsted County	1 470	4.1	1.4	2.0	.3	1.8	151	13.2	8.6	8.6	56.7	90.9	40.0	89.7
Byron township, Waseca County	157	7.6	5.7	.6	.6	–	42	2.4	2.4	–	16.7	84.8	–	80.1
Cairo township, Renville County	161	3.7	1.2	1.2	–	1.2	34	5.9	5.9	–	33.3	78.7	–	77.0
Caledonia city, Houston County	1 523	10.3	3.8	5.6	2.7	3.5	576	23.1	19.8	12.5	61.1	88.2	80.5	85.6
Caledonia township, Houston County	299	8.0	2.0	1.0	.3	.7	67	9.0	3.0	9.0	41.7	85.5	–	82.2
Callaway city, Becker County	103	8.7	3.9	1.9	1.9	–	28	–	–	–	55.6	74.5	–	74.3
Callaway township, Becker County	188	12.8	5.9	1.1	1.1	–	24	8.3	8.3	–	54.2	72.0	–	70.4
Calumet city, Itasca County	167	16.8	10.8	1.2	–	1.2	86	14.0	14.0	8.1	28.6	63.3	–	57.5
Cambria township, Blue Earth County	191	5.8	1.0	2.6	1.6	1.0	35	20.0	20.0	20.0	81.8	88.3	100.0	87.8
Cambridge city, Isanti County	2 434	7.7	1.9	1.1	.9	.8	882	15.6	10.7	10.7	69.1	81.5	36.4	80.9
Cambridge township, Isanti County	1 275	7.5	2.7	3.0	1.9	2.0	172	13.4	12.2	7.6	51.0	85.5	29.2	83.9
Camden township, Carver County	568	5.8	2.3	4.0	2.6	3.0	86	22.1	17.4	11.6	48.5	81.5	26.7	81.0
Cameron township, Murray County	102	10.8	3.9	2.0	2.0	–	15	33.3	6.7	33.3	63.6	75.8	–	76.0
Camp township, Renville County	125	8.8	3.2	3.2	3.2	3.2	38	15.8	10.5	5.3	63.6	90.4	–	90.9
Campbell city, Wilkin County	120	8.3	1.7	1.7	1.7	1.7	43	9.3	9.3	4.7	60.0	77.3	–	77.1
Campbell township, Wilkin County	74	2.7	2.7	–	–	–	14	21.4	21.4	7.1	–	59.7	–	58.1
Camp Lake township, Swift County	142	7.0	2.8	–	–	–	47	14.9	14.9	10.6	60.0	68.9	–	68.3
Camp Release township, Lac qui Parle County	132	3.0	–	–	–	–	58	19.0	10.3	8.6	100.0	83.6	–	84.1
Canby city, Yellow Medicine County	839	12.6	6.6	5.0	4.5	5.0	545	16.5	13.2	8.4	34.9	81.3	10.5	78.5
Candor township, Otter Tail County	234	9.0	4.3	3.4	3.4	2.1	42	4.8	–	4.8	42.9	80.8	25.0	79.2
Canisteo township, Dodge County	400	5.3	1.8	5.3	2.3	3.8	47	14.9	14.9	14.9	47.6	88.4	22.2	87.7
Cannon township, Kittson County	16	6.3	–	–	–	–	4	–	–	–	100.0	60.0	–	62.5
Cannon City township, Rice County	707	5.8	1.8	1.7	.8	1.1	111	9.9	5.4	6.3	68.3	86.0	–	85.7
Cannon Falls city, Goodhue County	1 782	7.7	2.4	3.9	1.6	3.5	493	22.9	14.4	14.8	59.1	86.3	27.6	85.1
Cannon Falls township, Goodhue County	858	6.9	3.1	2.6	1.0	1.9	91	14.3	5.5	8.8	45.8	85.1	–	83.3
Canosia township, St. Louis County	1 119	5.4	2.5	1.6	1.1	.9	159	10.1	7.5	5.7	50.0	83.9	25.0	82.7
Canton city, Fillmore County	211	6.6	4.7	2.8	.9	1.9	80	22.5	17.5	7.5	14.3	81.7	–	78.0
Canton township, Fillmore County	320	3.8	.3	4.4	1.3	3.8	57	28.1	28.1	14.0	75.0	70.1	100.0	69.9
Caribou township, Kittson County	28	–	–	–	–	–	6	–	–	–	–	71.4	–	71.4
Carimona township, Fillmore County	219	6.4	2.7	.9	.9	–	21	9.5	–	9.5	28.6	86.8	100.0	82.9
Carlisle township, Otter Tail County	155	13.5	5.8	–	–	–	12	–	–	–	57.1	71.6	–	69.7
Carlos city, Douglas County	218	12.4	6.9	1.4	1.4	–	47	4.3	4.3	4.3	44.4	86.9	–	82.8
Carlos township, Douglas County	843	4.5	.9	.5	.5	–	231	10.0	9.1	4.3	60.5	82.6	50.0	81.8
Carlston township, Freeborn County	237	7.6	1.7	.8	.8	–	62	11.3	11.3	8.1	77.8	81.3	–	81.7
Carlton city, Carlton County	440	10.7	3.4	2.0	1.1	.9	147	20.4	20.4	7.5	55.3	81.2	60.0	78.6
Carpenter township, Itasca County	122	18.9	17.2	–	–	–	26	38.5	30.8	30.8	8.7	48.5	–	41.0
Carrollton township, Fillmore County	211	9.0	1.9	3.8	–	3.8	20	10.0	10.0	10.0	78.9	79.7	–	79.6
Carson township, Cottonwood County	231	5.6	3.9	2.6	1.7	2.6	50	16.0	4.0	16.0	30.8	82.6	50.0	80.2
Carsonville township, Becker County	130	8.5	4.6	3.8	3.8	3.8	35	–	–	–	–	62.2	–	59.2
Carver city, Carver County	479	7.9	3.8	1.7	1.7	1.3	53	20.8	13.2	7.5	47.4	90.7	25.0	88.3
Cascade township, Olmsted County	2 069	3.6	.6	2.7	1.1	1.7	172	18.6	12.2	16.3	79.7	83.6	78.3	83.5
Cashel township, Swift County	118	6.8	2.5	–	–	–	11	27.3	27.3	27.3	–	88.2	–	82.2
Cass Lake city, Cass County	462	10.2	6.3	2.6	.2	2.6	166	17.5	8.4	10.8	25.5	71.8	–	67.2
Castle Rock township, Dakota County	918	4.9	2.1	4.2	2.2	3.3	100	16.0	12.0	14.0	48.9	82.6	40.0	81.8
Cedar township, Marshall County	64	4.7	4.7	–	–	–	14	–	–	–	–	72.1	–	68.8
Cedar township, Martin County	173	4.6	1.2	1.7	–	1.7	34	11.8	8.8	8.8	75.0	75.2	–	75.1
Cedarbend township, Roseau County	152	6.6	–	–	–	–	10	–	–	–	100.0	88.0	–	88.8
Cedar Lake township, Scott County	1 132	7.7	3.2	1.6	1.1	.8	96	15.6	15.6	3.1	56.3	86.1	25.0	84.5
Cedar Mills city, Meeker County	44	6.8	6.8	4.5	4.5	4.5	19	31.6	–	31.6	–	82.9	–	81.0
Cedar Mills township, Meeker County	346	4.6	1.2	.6	.6	.6	58	15.5	12.1	6.9	75.0	82.7	–	82.8
Cedar Valley township, St. Louis County	134	3.0	1.5	3.0	1.5	3.0	31	–	–	–	–	72.3	–	71.2
Center township, Crow Wing County	292	2.7	.7	–	–	–	84	3.6	3.6	3.6	75.0	78.2	–	78.1
Center City city, Chisago County	243	10.3	6.2	2.9	2.9	2.9	58	15.5	12.1	15.5	40.0	82.6	–	80.5
Center Creek township, Martin County	174	8.0	3.4	3.4	3.4	1.1	67	7.5	3.0	4.5	57.1	80.0	–	81.0
Centerville city, Anoka County	1 040	6.3	1.3	1.6	.3	1.3	54	11.1	11.1	–	76.9	89.1	–	88.6
Ceresco township, Blue Earth County	145	9.0	7.6	2.8	2.8	1.4	29	31.0	6.9	31.0	15.4	81.8	–	78.0
Cerro Gordo township, Lac qui Parle County	151	5.3	2.6	–	–	–	35	14.3	14.3	–	50.0	78.3	–	76.8
Ceylon city, Martin County	256	10.9	3.5	3.5	3.5	1.6	81	24.7	14.8	13.6	46.4	78.1	33.3	76.1
Champion township, Wilkin County	61	18.0	11.5	–	–	–	7	–	–	–	36.4	76.0	–	68.9
Champlin city, Hennepin County	10 967	5.2	1.2	1.5	.6	1.1	440	17.5	17.5	8.0	61.8	89.6	19.1	88.6
Chanarambie township, Murray County	155	12.3	5.8	–	–	–	34	8.8	8.8	8.8	42.1	80.1	–	75.5
Chandler city, Murray County	147	1.4	–	–	–	–	81	16.0	8.6	13.6	100.0	82.8	–	83.0
Chanhassen city	7 924	3.1	.7	1.1	.3	1.0	456	9.9	8.6	5.0	62.2	88.4	48.0	87.7
Carver County	7 924	3.1	.7	1.1	.3	1.0	456	9.9	8.6	5.0	62.2	88.4	48.0	87.7
Hennepin County	–	–	–	–	–	–	–	–	–	–	–	–	–	–
Charlestown township, Redwood County	164	9.1	1.2	3.0	–	3.0	29	20.7	10.3	20.7	53.3	85.9	–	82.9
Chaska city, Carver County	7 371	7.7	1.6	2.6	1.1	1.9	736	23.5	17.1	16.8	71.5	88.6	38.8	87.8
Chaska township, Carver County	123	8.1	2.4	8.9	4.1	4.9	11	–	–	–	50.0	81.4	–	82.2
Chatfield city	1 211	4.7	1.4	2.1	.9	1.7	390	24.6	16.7	16.7	70.2	87.4	63.6	86.8
Fillmore County	660	5.5	1.7	2.0	.8	1.7	238	26.1	16.8	16.8	69.4	87.3	60.0	86.6
Olmsted County	551	3.8	1.1	2.4	1.1	1.6	152	22.4	16.4	16.4	71.4	87.5	66.7	87.2
Chatfield township, Fillmore County	314	5.7	2.9	2.2	1.6	1.3	40	5.0	5.0	–	38.9	88.2	–	86.7
Chatham township, Wright County	571	8.8	2.5	3.3	1.8	1.8	62	12.9	12.9	–	62.0	91.2	–	90.2
Chengwatana township, Pine County	330	9.7	7.9	1.5	1.5	.9	58	19.0	15.5	15.5	18.8	76.8	–	72.3
Cherry township, St. Louis County	536	5.4	2.1	1.5	.7	1.5	86	9.3	7.0	4.7	55.2	77.9	50.0	76.9
Cherry Grove township, Goodhue County	231	4.8	1.3	5.6	3.9	3.0	63	15.9	12.7	6.3	72.7	83.2	33.3	84.7
Chester township, Polk County	47	8.5	4.3	–	–	–	15	13.3	13.3	–	–	62.8	–	57.4
Chester township, Wabasha County	275	8.0	1.1	4.0	1.5	4.0	73	19.2	11.0	19.2	86.4	81.8	100.0	81.9
Chickamaw Beach city, Cass County	79	6.3	2.5	–	–	–	18	11.1	11.1	–	60.0	79.7	–	78.5
Chief township, Mahnomen County	99	1.0	1.0	–	–	–	30	10.0	10.0	–	–	51.0	–	50.5
Chippewa Falls township, Pope County	138	13.0	1.4	3.6	–	3.6	27	25.9	25.9	–	83.3	73.3	–	74.6
Chisago City city, Chisago County	1 007	9.7	2.5	3.2	2.8	2.6	374	23.8	16.8	15.8	68.4	85.9	67.9	84.7
Chisago Lake township, Chisago County	1 980	4.7	.4	2.4	1.1	1.8	287	8.4	8.4	2.4	68.1	84.4	76.2	83.7
Chisholm city, St. Louis County	2 784	6.9	2.7	2.4	2.1	1.4	1 232	18.4	11.5	13.1	38.5	75.9	33.9	74.2
Chokio city, Stevens County	234	11.1	3.4	1.7	.9	1.7	149	16.8	16.8	2.7	61.5	85.1	–	83.2
Christiania township, Jackson County	201	4.0	2.0	2.0	2.0	2.0	44	13.6	9.1	4.5	50.0	82.4	50.0	81.7
Circle Pines city, Anoka County	3 163	6.7	2.0	1.6	1.1	1.1	212	21.2	16.0	12.3	54.5	88.6	–	87.3
Clara City city, Chippewa County	613	11.7	7.7	4.4	2.9	2.8	388	17.3	8.2	14.2	34.7	87.6	22.2	83.2
Claremont city, Dodge County	316	7.3	4.1	5.1	2.8	4.4	83	19.3	16.9	14.5	43.5	85.0	22.2	83.7
Claremont township, Dodge County	275	1.8	.4	1.5	–	1.5	37	10.8	2.7	10.8	80.0	82.6	–	82.5
Clarissa city, Todd County	263	7.6	5.7	–	–	–	175	15.4	15.4	8.6	25.0	74.5	–	70.7
Clark township, Aitkin County	87	25.3	18.4	4.6	2.3	2.3	18	–	–	–	27.3	89.2	–	75.3

TIPSII [UPF] GPH527 CENSUS90 71582600 08/03/92 2:43 PM MACHINE: C DATA:CENSUS90S*PH5TIPSDA27. 07/31/92 15:34:18 TAPE: NONE FRAME: 131
TSF:CENSUS90*92. 07/31/92 15:35:47 UTF:CENSUS90*93. 07/31/92 15:35:47 META:CENSUS90S*PH5T7-827. 07/31/92 15:43:20

Table 8. **Disability Status: 1990**—Con.

[Data based on sample and subject to sampling variability, see text. For definitions of terms and meanings of symbols, see text]

State County Place and [In Selected States] County Subdivision	Civilian noninstitutionalized persons 16 to 64 years						Civilian noninstitutionalized persons 65 years and over				Percent in labor force of civilian noninstitutionalized persons 16 to 64 years with—			
		Percent with a work disability		Percent with a mobility or self-care limitation				Percent with a mobility or self-care limitation						
	Total	Total	Prevented from working	Total	Mobility limitation	Self-care limitation	Total	Total	Mobility limitation	Self-care limitation	A work disability	No work disability	A mobility limitation	No mobility limitation
PLACE AND COUNTY SUBDIVISION—Con.														
Clark township, Faribault County	255	4.3	2.0	2.0	2.0	–	40	10.0	–	10.0	36.4	73.0	–	72.8
Clarkfield city, Yellow Medicine County	443	6.8	3.6	2.9	1.6	1.8	253	23.7	13.4	13.8	40.0	86.7	28.6	84.4
Clarks Grove city, Freeborn County	388	10.1	4.1	1.3	1.3	1.3	99	8.1	6.1	4.0	48.7	79.4	–	77.3
Clay township, Hubbard County	26	23.1	–	–	–	–	4	50.0	50.0	50.0	100.0	100.0	–	100.0
Clayton township, Mower County	101	4.0	–	–	–	–	22	9.1	9.1	9.1	50.0	75.3	–	74.3
Clearbrook city, Clearwater County	214	13.6	9.3	5.6	4.7	3.7	145	14.5	14.5	11.7	31.0	74.6	–	72.1
Clear Creek unorg., Carlton County	86	9.3	7.0	4.7	4.7	–	16	12.5	12.5	–	–	83.3	–	79.3
Clear Lake city, Sherburne County	190	4.7	2.1	2.6	1.1	1.6	27	22.2	22.2	–	22.2	80.7	–	78.7
Clear Lake township, Sherburne County	777	6.3	.9	2.3	1.2	1.5	114	7.9	6.1	1.8	59.2	80.6	44.4	79.7
Clearwater city, Wright County	324	13.9	4.3	1.2	1.2	.6	63	19.0	15.9	11.1	62.2	89.2	100.0	85.3
Clearwater township, Wright County	727	7.8	1.8	1.2	.7	.8	87	18.4	18.4	13.8	64.9	85.2	60.0	83.8
Clements city, Redwood County	108	14.8	5.6	7.4	7.4	2.8	30	36.7	30.0	13.3	37.5	79.3	50.0	75.0
Cleveland city, Le Sueur County	404	9.2	3.2	3.0	2.2	2.0	71	19.7	11.3	16.9	64.9	87.7	22.2	87.1
Cleveland township, Le Sueur County	333	6.0	2.1	2.7	1.5	2.7	52	9.6	9.6	5.8	55.0	84.3	40.0	83.2
Clifton township, Lyon County	161	2.5	–	–	–	–	26	–	–	–	100.0	80.3	–	80.7
Clifton township, Traverse County	35	8.6	8.6	–	–	–	22	9.1	9.1	–	–	90.6	–	82.9
Climax city, Polk County	142	4.9	3.5	2.1	2.1	2.1	69	10.1	10.1	–	28.6	75.6	–	74.8
Clinton city, Big Stone County	254	17.7	9.4	3.9	3.9	1.6	147	23.8	23.8	6.1	31.1	76.6	20.0	70.5
Clinton township, Rock County	197	8.1	2.0	2.0	–	2.0	29	24.1	17.2	17.2	62.5	76.8	–	75.6
Clinton township, St. Louis County	664	9.8	5.6	5.4	2.0	3.5	105	7.6	3.8	3.8	38.5	76.1	15.4	73.6
Clinton Falls township, Steele County	299	2.7	1.3	3.3	.7	3.3	76	10.5	2.6	7.9	50.0	83.2	100.0	82.2
Clitherall city, Otter Tail County	57	45.6	24.6	5.3	5.3	3.5	31	41.9	41.9	9.7	46.2	83.9	–	70.4
Clitherall township, Otter Tail County	248	10.1	3.6	2.0	2.0	1.2	81	9.9	9.9	3.7	40.0	74.9	–	72.8
Clontarf city, Swift County	97	5.2	–	–	–	–	26	7.7	7.7	–	100.0	89.1	–	89.7
Clontarf township, Swift County	59	11.9	8.5	–	–	–	12	16.7	16.7	16.7	–	90.4	–	79.7
Cloquet city, Carlton County	6 379	11.7	5.3	3.5	2.4	2.1	1 823	20.4	15.7	11.8	43.4	78.7	22.1	75.8
Clover township, Clearwater County	73	9.6	9.6	2.7	2.7	–	9	33.3	33.3	–	–	78.8	–	73.2
Clover township, Hubbard County	67	9.0	4.5	4.5	4.5	4.5	3	–	–	–	50.0	52.5	100.0	50.0
Clover township, Mahnomen County	71	18.3	9.9	–	–	–	16	–	–	–	46.2	58.6	–	56.3
Clover township, Pine County	98	–	–	–	–	–	38	39.5	39.5	–	–	71.4	–	71.4
Clover Leaf township, Pennington County	45	15.6	8.9	6.7	–	6.7	8	–	–	–	42.9	65.8	–	62.2
Clow township, Kittson County	9	–	–	–	–	–	3	–	–	–	–	44.4	–	44.4
Coates city, Dakota County	118	7.6	–	–	–	–	10	–	–	–	66.7	88.1	–	86.4
Cobden city, Brown County	38	7.9	2.6	10.5	2.6	7.9	10	–	–	–	66.7	71.4	–	73.0
Cokato city, Wright County	1 167	9.1	2.7	5.5	3.7	4.6	410	18.5	13.4	10.7	67.0	87.2	72.1	85.9
Cokato township, Wright County	567	5.5	.7	2.8	.7	2.5	88	23.9	21.6	14.8	74.2	74.8	50.0	75.0
Cold Spring city, Stearns County	1 332	9.2	3.7	1.4	.7	1.4	381	16.3	12.1	8.1	52.5	90.4	–	87.5
Coleraine city, Itasca County	596	9.7	4.2	2.0	2.0	1.0	201	9.0	9.0	–	36.2	77.1	41.7	73.8
Colfax township, Kandiyohi County	285	7.4	4.6	11.2	1.8	9.5	71	16.9	11.3	11.3	28.6	79.5	40.0	76.4
Collegeville township, Stearns County	1 013	7.9	1.2	2.4	1.2	1.2	114	4.4	–	4.4	76.3	83.3	58.3	83.0
Collins township, McLeod County	298	7.7	1.7	2.3	1.7	.7	74	10.8	2.7	8.1	60.9	84.0	40.0	82.9
Collinwood township, Meeker County	511	5.9	1.2	13.9	1.6	13.1	100	30.0	11.0	25.0	73.3	80.2	25.0	80.7
Cologne city, Carver County	307	11.1	3.3	4.6	2.0	2.6	105	8.6	8.6	2.9	64.7	83.5	50.0	82.1
Columbia township, Polk County	173	14.5	4.6	–	–	–	60	11.7	8.3	3.3	40.0	81.1	–	75.1
Columbia Heights city, Anoka County	12 224	8.4	2.1	2.6	1.2	1.9	2 797	14.8	11.5	8.0	67.5	85.7	40.3	84.7
Columbus township, Anoka County	2 517	5.8	.9	1.1	.8	.8	162	18.5	14.8	8.0	73.5	83.8	38.1	83.6
Colvin township, St. Louis County	264	7.6	5.7	1.1	1.1	1.1	35	14.3	14.3	5.7	15.0	67.6	–	64.4
Comfort township, Kanabec County	507	9.9	2.8	3.2	1.4	2.2	61	13.1	13.1	3.3	64.0	82.5	28.6	81.4
Comfrey city	234	15.8	8.5	2.6	.9	1.7	136	19.9	14.7	14.7	35.1	80.7	–	74.1
Brown County	231	16.0	8.7	2.6	.9	1.7	136	19.9	14.7	14.7	35.1	80.4	–	73.8
Cottonwood County	3	–	–	–	–	–	–	–	–	–	–	100.0	–	100.0
Como township, Marshall County	52	7.7	7.7	–	–	–	2	–	–	–	–	81.3	–	75.0
Compton township, Otter Tail County	465	9.2	2.2	1.7	1.7	.6	83	14.5	10.8	4.8	69.8	78.7	–	79.2
Comstock city, Clay County	85	4.7	2.4	2.4	2.4	–	21	9.5	9.5	9.5	50.0	74.1	100.0	72.3
Comstock township, Marshall County	89	4.5	2.2	–	–	–	25	–	–	–	–	61.2	–	58.4
Concord township, Dodge County	330	9.1	2.7	6.1	2.4	4.2	97	15.5	11.3	13.4	63.3	88.0	75.0	86.0
Conger city, Freeborn County	87	13.8	10.3	8.0	8.0	3.4	40	5.0	–	5.0	25.0	86.7	42.9	81.3
Connelly township, Wilkin County	75	10.7	2.7	–	–	–	14	–	–	–	75.0	73.1	–	73.3
Cook city, St. Louis County	363	7.4	3.3	1.4	1.4	1.4	155	25.8	25.8	20.6	44.4	82.7	60.0	80.2
Coon Creek township, Lyon County	164	6.7	3.0	1.2	–	1.2	28	14.3	7.1	7.1	18.2	86.3	–	81.7
Coon Rapids city, Anoka County	35 138	6.7	2.0	1.9	1.0	1.4	2 103	17.1	12.7	9.8	62.1	88.6	26.8	87.4
Copley township, Clearwater County	482	11.0	3.7	–	–	–	98	15.3	14.3	7.1	54.7	75.1	–	72.8
Corcoran city, Hennepin County	3 298	5.2	.4	.9	–	.9	168	20.2	20.2	10.7	83.7	85.6	–	85.5
Cordova township, Le Sueur County	314	4.8	1.6	2.9	2.2	1.3	60	16.7	13.3	8.3	53.3	77.3	57.1	76.5
Corinna township, Wright County	1 212	7.4	1.4	1.7	.7	1.5	287	8.7	6.3	7.0	70.0	80.7	55.6	80.1
Corliss township, Otter Tail County	263	4.2	3.4	–	–	–	57	7.0	7.0	3.5	–	78.2	–	74.9
Cormant township, Beltrami County	99	10.1	3.0	–	–	–	18	11.1	11.1	–	70.0	82.0	–	80.8
Cormorant township, Becker County	450	11.3	7.1	4.0	3.3	1.6	139	5.8	5.8	–	23.5	70.7	13.3	67.1
Cornish township, Aitkin County	10	20.0	20.0	20.0	20.0	–	12	–	–	–	–	75.0	–	75.0
Cornish township, Sibley County	179	8.4	1.1	5.0	1.1	5.0	24	–	–	–	86.7	92.1	–	92.7
Correll city, Big Stone County	40	5.0	5.0	–	–	–	6	–	–	–	–	73.7	–	70.0
Cosmos city, Meeker County	295	6.4	3.1	7.5	1.0	6.8	117	23.9	13.7	15.4	36.8	85.9	33.3	83.2
Cosmos township, Meeker County	176	9.1	2.3	8.0	1.1	8.0	20	10.0	–	10.0	62.5	80.0	–	79.3
Cottage Grove city, Washington County	14 830	6.4	2.2	1.9	1.1	1.2	586	16.6	12.6	8.9	56.2	85.7	30.4	84.4
Cotton township, St. Louis County	262	6.9	2.7	–	–	–	52	9.6	5.8	3.8	44.4	74.2	–	72.1
Cottonwood township, Brown County	557	5.4	1.6	4.1	.5	4.1	65	18.5	6.2	15.4	56.7	84.4	–	83.4
Cottonwood city, Lyon County	510	7.3	3.1	2.4	1.0	1.4	208	15.4	10.1	13.0	56.8	84.4	–	83.2
Courtland city, Nicollet County	218	2.8	.9	.5	–	.5	46	17.4	17.4	13.0	66.7	92.5	–	91.7
Courtland township, Nicollet County	405	7.9	5.4	7.7	2.5	5.7	71	15.5	9.9	15.5	25.0	86.9	–	84.1
Crate township, Chippewa County	154	9.7	2.6	3.9	2.6	1.3	27	14.8	7.4	14.8	73.3	83.5	50.0	83.3
Credit River township, Scott County	1 892	5.5	1.0	.5	.5	–	97	22.7	22.7	11.3	74.3	83.0	–	83.0
Croke township, Traverse County	77	2.6	–	–	–	–	3	–	–	–	100.0	65.3	–	66.2
Cromwell city, Carlton County	88	11.4	6.8	–	–	–	36	16.7	16.7	–	40.0	61.5	–	59.1
Cromwell township, Clay County	194	2.1	1.0	–	–	–	40	30.0	12.5	17.5	–	76.3	–	74.7
Crooked Creek township, Houston County	181	13.8	6.6	6.6	5.0	2.8	44	15.9	11.4	15.9	44.0	80.1	–	79.1
Crooked Lake township, Cass County	173	13.3	8.1	2.9	1.7	2.9	133	9.8	7.5	2.3	39.1	54.0	–	52.9
Crooks township, Renville County	133	6.8	2.3	3.8	2.3	1.5	35	11.4	11.4	8.6	66.7	77.4	–	78.5
Crookston city, Polk County	4 618	8.1	4.2	2.4	1.3	1.1	1 209	17.5	12.7	7.4	46.0	84.5	46.8	81.8
Crookston township, Polk County	271	7.4	3.0	2.2	2.2	–	31	9.7	6.5	3.2	60.0	82.5	33.3	81.9
Crosby city, Crow Wing County	1 038	11.3	7.2	5.4	2.5	3.9	469	8.1	7.0	4.3	23.9	77.9	7.7	73.4
Crosby township, Pine County	29	13.8	13.8	–	–	–	3	–	–	–	–	76.0	–	65.5
Crosslake city, Crow Wing County	589	6.6	3.6	1.0	–	1.0	350	6.6	5.4	4.6	30.8	67.1	–	64.7

TIPSII [UPF] GPH527 CENSUS90 71582600 08/03/92 2:43 PM MACHINE: C DATA:CENSUS90S*PH5TIPSDA27. 07/31/92 15:34:18 TAPE: NONE FRAME: 132
TSF:CENSUS90*92. 07/31/92 15:35:47 UTF:CENSUS90*93. 07/31/92 15:35:47 META:CENSUS90S*PH5T7-827. 07/31/92 15:43:20

Table 8. **Disability Status: 1990**—Con.

[Data based on sample and subject to sampling variability, see text. For definitions of terms and meanings of symbols, see text]

State County Place and [In Selected States] County Subdivision	Civilian noninstitutionalized persons 16 to 64 years						Civilian noninstitutionalized persons 65 years and over				Percent in labor force of civilian noninstitutionalized persons 16 to 64 years with—			
		Percent with a work disability		Percent with a mobility or self-care limitation				Percent with a mobility or self-care limitation						
	Total	Total	Prevented from working	Total	Mobility limitation	Self-care limitation	Total	Total	Mobility limitation	Self-care limitation	A work disability	No work disability	A mobility limitation	No mobility limitation
PLACE AND COUNTY SUBDIVISION—Con.														
Crow Lake township, Stearns County	231	4.3	1.7	3.0	.9	2.2	36	5.6	5.6	–	40.0	78.3	–	77.3
Crow River township, Stearns County	226	4.0	1.8	1.3	–	1.3	31	6.5	–	6.5	55.6	82.5	–	81.4
Crow Wing township, Crow Wing County	556	10.8	4.0	4.5	4.5	2.0	43	30.2	20.9	23.3	63.3	81.9	52.0	81.2
Crow Wing Lake township, Hubbard County	87	25.3	19.5	2.3	2.3	2.3	56	10.7	5.4	5.4	22.7	70.8	100.0	57.6
Crystal city, Hennepin County	16 018	7.7	2.5	2.8	1.3	2.0	2 790	19.5	13.9	11.0	57.7	88.2	28.4	86.6
Crystal Bay township, Lake County	317	7.3	3.5	1.6	1.6	–	54	16.7	16.7	1.9	34.8	75.9	–	74.0
Cuba township, Becker County	166	4.2	–	–	–	–	26	–	–	–	71.4	73.6	–	73.5
Culdrum township, Morrison County	294	5.4	3.1	3.4	2.0	3.4	48	8.3	8.3	4.2	43.8	80.2	66.7	78.5
Culver township, St. Louis County	215	23.3	22.3	12.6	9.3	3.3	59	22.0	22.0	22.0	–	75.2	–	63.6
Currie city, Murray County	166	9.0	4.2	3.0	3.0	1.2	80	10.0	6.3	3.8	40.0	84.8	–	83.2
Cushing township, Morrison County	309	8.7	5.5	1.9	.6	1.3	55	21.8	21.8	12.7	22.2	80.5	100.0	75.2
Custer township, Lyon County	186	6.5	4.3	2.7	2.7	1.1	34	8.8	8.8	8.8	33.3	72.4	–	71.8
Cuyuna city, Crow Wing County	111	11.7	.9	1.8	1.8	1.8	17	–	–	–	92.3	84.7	100.0	85.3
Cyrus city, Pope County	180	8.9	6.1	.6	.6	–	87	4.6	3.4	4.6	31.3	85.4	–	81.0
Daggett Brook township, Crow Wing County	288	12.5	6.9	2.4	2.4	1.7	45	20.0	20.0	13.3	33.3	78.6	–	74.7
Dahlgren township, Carver County	850	6.2	1.4	1.6	.4	1.3	89	6.7	6.7	–	56.6	82.8	100.0	81.1
Dailey township, Mille Lacs County	103	16.5	8.7	1.9	1.9	–	35	–	–	–	47.1	66.3	100.0	62.4
Dakota city, Winona County	250	6.0	4.4	2.8	.8	2.8	44	22.7	20.5	13.6	26.7	84.7	–	81.9
Dalbo township, Isanti County	351	12.0	6.3	1.7	1.7	1.1	80	13.8	10.0	8.8	31.0	79.0	33.3	73.9
Dale township, Cottonwood County	108	5.6	–	2.8	–	2.8	28	25.0	25.0	14.3	50.0	71.6	–	70.4
Dalton city, Otter Tail County	108	18.5	5.6	3.7	3.7	1.9	83	12.0	12.0	7.2	55.0	79.5	50.0	76.0
Dane Prairie township, Otter Tail County	562	5.5	1.1	.4	.4	–	99	8.1	8.1	4.0	67.7	86.1	–	85.4
Danforth township, Pine County	29	17.2	–	–	–	–	3	–	–	–	100.0	75.0	–	79.3
Danielson township, Meeker County	200	4.0	2.5	6.0	1.5	5.0	49	6.1	6.1	6.1	37.5	80.2	33.3	79.2
Danube city, Renville County	280	3.6	2.1	1.4	1.4	–	110	10.9	10.9	8.2	40.0	79.3	–	79.0
Danvers city, Swift County	47	4.3	–	–	–	–	22	9.1	9.1	9.1	100.0	93.3	–	93.6
Danville township, Blue Earth County	167	7.8	1.2	2.4	–	2.4	36	11.1	5.6	11.1	30.8	81.8	–	77.8
Darfur city, Watonwan County	60	10.0	3.3	20.0	–	20.0	42	9.5	2.4	9.5	33.3	74.1	–	70.0
Darling township, Morrison County	342	3.5	1.5	1.8	1.2	.6	61	24.6	21.3	6.6	33.3	84.8	50.0	83.4
Darnen township, Stevens County	220	8.6	.9	3.2	–	3.2	21	–	–	–	52.6	75.6	–	73.6
Darwin city, Meeker County	160	6.9	4.4	16.3	2.5	15.0	65	35.4	21.5	18.5	18.2	77.2	50.0	73.7
Darwin township, Meeker County	430	9.3	.9	7.9	3.0	6.0	63	12.7	–	12.7	80.0	84.6	84.6	84.2
Dassel city, Meeker County	568	8.8	2.5	7.7	3.0	6.3	222	14.0	11.3	5.0	64.0	87.1	76.5	85.3
Dassel township, Meeker County	611	6.9	1.8	2.0	1.0	1.6	117	15.4	10.3	10.3	69.0	85.1	33.3	84.5
Davidson unorg., Aitkin County	36	11.1	5.6	–	–	–	13	15.4	–	15.4	–	81.3	–	72.2
Davis township, Kittson County	35	–	–	–	–	–	4	–	–	–	–	65.7	–	65.7
Dawson city, Lac qui Parle County	782	9.2	3.6	3.2	.9	2.4	434	14.7	9.2	10.6	52.8	79.9	14.3	77.9
Dayton city	2 969	6.8	.7	.9	.6	.4	163	24.5	24.5	7.4	83.3	88.0	100.0	87.6
Hennepin County	2 946	6.7	.7	.8	.4	.4	163	24.5	24.5	7.4	82.8	87.9	100.0	87.5
Wright County	23	21.7	–	21.7	21.7	–	–	–	–	–	100.0	100.0	100.0	100.0
Dead Lake township, Otter Tail County	200	7.5	3.0	2.5	2.5	2.5	64	–	–	–	26.7	66.5	–	65.1
Dean Lake township, Crow Wing County	45	–	–	–	–	–	10	–	–	–	–	73.3	–	73.3
Decoria township, Blue Earth County	480	6.7	2.3	1.3	1.0	1.3	109	7.3	7.3	3.7	46.9	85.5	–	83.8
Deephaven city, Hennepin County	2 433	3.9	.7	1.7	.1	1.6	339	13.0	10.6	5.3	55.2	79.2	100.0	78.2
Deer township, Roseau County	74	6.8	4.1	4.1	4.1	–	24	8.3	8.3	–	40.0	53.6	–	54.9
Deer Creek city, Otter Tail County	155	–	–	–	–	–	78	16.7	16.7	6.4	–	78.7	–	78.7
Deer Creek township, Otter Tail County	191	9.4	5.8	4.7	3.7	2.1	38	5.3	5.3	–	27.8	76.3	–	74.5
Deerfield township, Cass County	55	–	–	–	–	–	24	12.5	12.5	12.5	–	89.1	–	89.1
Deerfield township, Steele County	354	6.8	1.7	.6	.6	–	53	15.1	15.1	3.8	66.7	86.1	–	85.2
Deerhorn township, Wilkin County	70	2.9	2.9	5.7	–	5.7	8	50.0	25.0	50.0	–	79.4	–	77.1
Deer Lake unorg., Itasca County	1 864	9.1	3.0	2.0	1.3	1.0	344	12.2	10.5	4.4	50.3	75.3	37.5	73.5
Deer Park township, Pennington County	60	8.3	–	–	–	–	35	5.7	5.7	–	100.0	80.0	–	81.7
Deer River city, Itasca County	398	11.6	5.5	3.8	3.8	2.5	176	15.3	13.6	12.5	47.8	67.6	20.0	67.1
Deer River township, Itasca County	376	8.2	3.5	2.7	2.7	.5	75	16.0	16.0	13.3	51.6	69.9	100.0	67.5
Deerwood city, Crow Wing County	223	12.6	5.8	1.8	1.8	.9	182	9.9	9.9	1.1	42.9	74.9	–	72.1
Deerwood township, Crow Wing County	483	8.5	4.6	1.7	1.7	–	181	7.7	7.7	4.4	19.5	76.0	–	72.4
Deerwood township, Kittson County	121	9.1	6.6	–	–	–	12	–	–	–	27.3	82.7	–	77.7
De Graff city, Swift County	102	3.9	2.0	2.0	–	2.0	24	8.3	8.3	–	50.0	84.7	–	83.3
Delafield township, Jackson County	174	3.4	1.1	4.0	2.3	4.0	32	3.1	3.1	3.1	66.7	82.7	50.0	82.9
Delano city, Wright County	1 605	8.2	2.9	2.3	.7	1.6	277	23.5	17.3	18.4	64.9	89.9	–	88.5
Delavan city, Faribault County	145	13.8	4.1	5.5	1.4	4.1	55	16.4	12.7	7.3	60.0	73.6	–	72.7
Delavan township, Faribault County	131	12.2	.8	1.5	–	1.5	52	13.5	9.6	9.6	93.8	70.4	–	73.3
Delaware township, Grant County	86	4.7	–	–	–	–	8	25.0	25.0	–	100.0	75.6	–	76.7
Delhi city, Redwood County	59	18.6	15.3	10.2	10.2	–	4	–	–	–	18.2	83.3	–	79.2
Delhi township, Redwood County	180	7.2	–	–	–	–	32	21.9	12.5	21.9	84.6	85.0	–	85.0
Dell Grove township, Pine County	349	14.0	6.9	1.4	1.4	–	84	7.1	4.8	4.8	51.0	76.3	40.0	73.3
Dellwood city, Washington County	767	2.3	.9	1.0	.8	.3	54	9.3	9.3	3.7	61.1	72.2	50.0	72.1
Delton township, Cottonwood County	101	5.0	2.0	2.0	–	2.0	25	32.0	16.0	20.0	60.0	58.3	–	58.4
Denham city, Pine County	14	–	–	–	–	–	6	–	–	–	–	50.0	–	50.0
Denmark township, Washington County	783	8.3	1.7	3.2	1.9	2.6	87	11.5	9.2	2.3	66.2	83.4	60.0	82.4
Dennison city	81	4.9	4.9	2.5	2.5	–	26	23.1	23.1	7.7	–	88.3	–	86.1
Goodhue County	81	4.9	4.9	2.5	2.5	–	26	23.1	23.1	7.7	–	88.3	–	86.1
Rice County	–	–	–	–	–	–	–	–	–	–	–	–	–	–
Dennison city, Rice County	–	–	–	–	–	–	–	–	–	–	–	–	–	–
Dent city, Otter Tail County	78	15.4	6.4	–	–	–	23	26.1	26.1	17.4	41.7	78.8	–	73.1
Denver township, Rock County	148	2.7	1.4	1.4	1.4	1.4	32	6.3	6.3	–	50.0	90.3	–	90.4
Derrynane township, Le Sueur County	359	7.5	1.7	3.3	–	3.3	69	24.6	20.3	17.4	77.8	82.2	–	81.9
Des Moines township, Jackson County	177	7.9	1.7	6.8	4.5	3.4	49	16.3	12.2	10.2	64.3	77.3	62.5	76.9
Des Moines River township, Murray County	140	8.6	2.9	–	–	–	28	10.7	10.7	–	33.3	73.4	–	70.0
Detroit township, Becker County	1 494	8.6	4.4	1.7	1.2	.7	249	14.9	11.6	8.4	38.3	83.9	–	81.0
Detroit Lakes city, Becker County	3 552	10.1	3.9	2.2	1.1	1.2	1 460	25.1	19.5	14.3	51.4	79.4	55.3	76.8
Dewald township, Nobles County	198	8.6	3.5	1.5	1.5	–	44	4.5	4.5	4.5	47.1	81.8	–	80.0
Dewey township, Roseau County	75	5.3	–	–	–	–	14	–	–	–	100.0	77.5	–	78.7
Dexter city, Mower County	198	10.6	4.0	5.1	1.0	5.1	43	23.3	18.6	16.3	52.4	87.6	–	84.7

TIPSII [UPF] GPH527 CENSUS90 71582600 08/03/92 2:43 PM MACHINE: C DATA:CENSUS90S*PH5TIPSDA27. 07/31/92 15:34:18 TAPE: NONE FRAME: 133
TSF:CENSUS90*92. 07/31/92 15:35:47 UTF:CENSUS90*93. 07/31/92 15:35:47 META:CENSUS90S*PH5T7-827. 07/31/92 15:43:20

[Data based on sample and subject to sampling variability, see text. For definitions of terms and meanings of symbols, see text]

State County Place and [In Selected States] County Subdivision	Civilian noninstitutionalized persons 16 to 64 years						Civilian noninstitutionalized persons 65 years and over				Percent in labor force of civilian noninstitutionalized persons 16 to 64 years with—			
		Percent with a work disability		Percent with a mobility or self-care limitation				Percent with a mobility or self-care limitation						
	Total	Total	Prevented from working	Total	Mobility limitation	Self-care limitation	Total	Total	Mobility limitation	Self-care limitation	A work disability	No work disability	A mobility limitation	No mobility limitation
PLACE AND COUNTY SUBDIVISION—Con.														
Dexter township, Mower County	199	6.5	1.5	3.5	2.5	3.5	30	13.3	6.7	6.7	76.9	71.0	40.0	72.2
Diamond Lake township, Lincoln County	120	5.8	4.2	–	–	–	45	6.7	–	6.7	28.6	83.2	–	80.0
Dieter township, Roseau County	93	6.5	3.2	–	–	–	27	–	–	–	50.0	80.5	–	78.5
Dilworth city, Clay County	1 585	9.8	4.7	3.9	3.2	1.8	261	26.4	15.3	23.0	47.4	80.1	19.6	78.7
District 1 unorg., Lake of the Woods County	24	12.5	–	–	–	–	15	–	–	–	100.0	95.2	–	95.8
District 2 unorg., Lake of the Woods County	239	5.4	2.9	2.9	2.9	–	70	2.9	2.9	–	46.2	80.5	–	81.0
District 3 unorg., Lake of the Woods County	524	10.7	3.2	1.3	1.0	1.3	55	9.1	9.1	9.1	46.4	76.3	–	73.8
District 4 unorg., Lake of the Woods County	541	7.8	5.2	.9	.9	.6	150	15.3	15.3	11.3	26.2	81.4	–	77.8
District 5 unorg., Lake of the Woods County	283	12.7	1.4	–	–	–	90	8.9	8.9	3.3	63.9	93.5	–	89.8
Dodge Center city, Dodge County	1 125	9.7	5.0	2.6	1.7	1.8	282	14.9	12.1	8.5	44.0	86.4	36.8	83.1
Dollymount township, Traverse County	57	–	–	–	–	–	8	12.5	12.5	12.5	–	61.4	–	61.4
Donaldson city, Kittson County	26	7.7	7.7	7.7	7.7	–	15	26.7	26.7	–	–	75.0	–	75.0
Donnelly township, Marshall County	14	–	–	–	–	–	–	–	–	–	–	64.3	–	64.3
Donnelly city, Stevens County	122	10.7	6.6	3.3	3.3	–	52	11.5	11.5	7.7	7.7	89.0	–	83.1
Donnelly township, Stevens County	117	12.0	2.6	2.6	.9	1.7	35	–	–	–	42.9	79.6	–	75.9
Dora township, Otter Tail County	292	8.6	1.0	1.0	.3	1.0	117	4.3	4.3	–	88.0	74.2	100.0	75.3
Doran city, Wilkin County	62	9.7	6.5	–	–	–	–	–	–	–	33.3	96.4	–	90.3
Douglas township, Dakota County	367	4.1	1.1	1.1	1.1	–	57	14.0	10.5	10.5	73.3	79.5	50.0	79.6
Dover city, Olmsted County	260	6.5	2.7	2.3	2.3	.8	44	6.8	4.5	2.3	58.8	84.8	16.7	84.6
Dover township, Olmsted County	256	5.9	1.6	.8	.8	–	41	7.3	–	7.3	73.3	90.0	–	89.8
Dovray city, Murray County	39	5.1	–	–	–	–	24	8.3	8.3	8.3	100.0	86.5	–	87.2
Dovray township, Murray County	108	1.9	–	1.9	–	1.9	49	14.3	14.3	8.2	–	77.4	–	75.9
Dovre township, Kandiyohi County	1 137	5.9	1.9	2.8	1.8	1.7	138	20.3	10.1	17.4	55.2	84.7	14.3	84.2
Drammen township, Lincoln County	101	11.9	6.9	4.0	2.0	2.0	25	–	–	–	41.7	70.8	–	68.7
Dresbach township, Winona County	187	4.3	1.1	–	–	–	26	34.6	34.6	7.7	75.0	88.8	–	88.2
Dryden township, Sibley County	274	9.5	1.1	2.2	.7	1.5	67	14.9	3.0	11.9	80.8	79.8	100.0	79.8
Dublin township, Swift County	109	7.3	2.8	–	–	–	26	–	–	–	62.5	81.2	–	79.8
Dudley township, Clearwater County	137	2.9	1.5	1.5	1.5	–	60	38.3	38.3	10.0	50.0	66.9	–	67.4
Duluth city, St. Louis County	52 672	8.8	4.0	3.4	1.9	2.1	13 366	16.5	13.4	9.8	41.2	77.3	24.8	75.1
Duluth township, St. Louis County	1 015	8.8	3.9	.5	.5	.2	156	4.5	4.5	4.5	37.1	78.3	40.0	74.9
Dumont city, Traverse County	83	7.2	2.4	–	–	–	18	–	–	–	33.3	80.5	–	77.1
Dunbar township, Faribault County	231	1.3	–	1.3	–	1.3	47	4.3	4.3	4.3	100.0	75.4	–	75.8
Dundas city, Rice County	291	6.5	3.1	3.1	1.4	1.7	58	5.2	5.2	1.7	42.1	91.5	50.0	88.9
Dundee city, Nobles County	67	7.5	4.5	10.4	7.5	6.0	28	–	–	–	40.0	79.0	–	82.3
Dunn township, Otter Tail County	367	7.4	3.8	2.5	2.5	.8	124	4.8	4.8	–	48.1	71.2	33.3	70.4
Dunnell city, Martin County	92	12.0	–	–	–	–	42	11.9	11.9	11.9	54.5	90.1	–	85.9
Durand township, Beltrami County	80	15.0	7.5	12.5	10.0	12.5	11	18.2	18.2	–	50.0	73.5	50.0	72.2
Eagan city, Dakota County	33 198	4.1	1.0	2.1	.9	1.5	927	23.4	19.6	10.5	70.0	90.3	47.1	89.9
Eagle township, Carlton County	330	10.9	7.6	.9	.9	–	111	1.8	1.8	–	30.6	67.7	–	64.2
Eagle Bend city, Todd County	260	10.4	5.4	2.3	.8	1.5	152	21.7	21.7	8.6	48.1	82.4	–	79.5
Eagle Lake city, Blue Earth County	1 051	5.6	1.6	1.7	.9	1.1	83	21.7	12.0	12.0	59.3	89.2	–	88.3
Eagle Lake township, Otter Tail County	178	3.4	1.1	1.1	1.1	1.1	92	5.4	5.4	3.3	33.3	76.2	–	75.6
Eagle Point township, Marshall County	54	3.7	3.7	3.7	3.7	–	4	–	–	–	–	53.8	–	53.8
Eagle Valley township, Todd County	362	4.7	1.1	–	–	–	71	4.2	–	4.2	76.5	78.3	–	78.2
Eagle View township, Becker County	75	20.0	12.0	–	–	–	17	–	–	–	40.0	56.7	–	53.3
East Bethel city, Anoka County	5 140	7.9	3.0	2.2	1.2	1.6	314	9.9	8.0	4.1	61.0	87.6	62.5	85.8
East Cass unorg., Cass County	2	–	–	–	–	–	–	–	–	–	–	100.0	–	100.0
East Chain township, Martin County	200	3.5	–	2.0	–	2.0	58	–	–	–	57.1	79.3	–	78.5
East Cook unorg., Cook County	323	10.8	.9	–	–	–	43	16.3	16.3	–	65.7	62.5	–	62.8
Eastern township, Otter Tail County	155	12.3	1.3	3.2	1.3	3.2	18	–	–	–	89.5	89.0	100.0	88.9
East Grand Forks city, Polk County	5 045	8.4	4.3	2.3	2.0	1.7	990	22.4	18.7	10.6	44.2	80.9	12.6	79.2
East Gull Lake city, Cass County	393	7.1	1.5	1.5	.5	1.5	83	7.2	7.2	3.6	67.9	82.2	–	81.6
East Kittson unorg., Kittson County	2	–	–	–	–	–	2	–	–	–	–	100.0	–	100.0
East Koochiching unorg., Koochiching County	239	17.2	6.7	5.9	5.9	3.3	49	8.2	8.2	–	61.0	74.2	42.9	73.8
East Lake Lillian township, Kandiyohi County	185	5.9	2.7	4.3	1.6	4.3	51	9.8	9.8	5.9	36.4	81.6	–	80.2
Easton city, Faribault County	124	1.6	1.6	1.6	–	1.6	49	10.2	–	10.2	–	82.0	–	80.6
East Park township, Marshall County	8	–	–	–	–	–	2	–	–	–	–	100.0	–	100.0
East Side township, Mille Lacs County	296	10.8	6.8	3.0	3.0	–	172	7.0	5.8	4.1	28.1	61.4	–	59.6
East Valley township, Marshall County	22	9.1	–	–	–	–	15	26.7	13.3	13.3	100.0	90.0	–	90.9
Echo city, Yellow Medicine County	134	8.2	1.5	5.2	–	5.2	89	14.6	6.7	10.1	36.4	81.3	–	77.6
Echo township, Yellow Medicine County	142	7.7	4.2	4.9	1.4	3.5	24	–	–	–	9.1	81.7	–	77.1
Eckles township, Beltrami County	515	3.9	–	1.2	.8	.4	45	8.9	8.9	8.9	90.0	76.6	50.0	77.3
Eckvoll township, Marshall County	68	5.9	–	–	–	–	23	8.7	8.7	–	100.0	85.9	–	86.8
Eddy township, Clearwater County	221	4.1	1.8	–	–	–	46	15.2	15.2	4.3	22.2	80.2	–	77.8
Eden township, Brown County	196	2.0	2.0	–	–	–	57	14.0	7.0	10.5	–	75.5	–	74.0
Eden township, Pipestone County	145	5.5	1.4	1.4	1.4	–	51	9.8	–	9.8	50.0	87.6	–	86.7
Eden township, Polk County	118	7.6	–	–	–	–	42	11.9	11.9	4.8	77.8	88.1	–	87.3
Eden Lake township, Stearns County	727	9.2	2.6	4.1	1.0	3.6	143	11.2	9.1	3.5	59.7	79.5	57.1	77.9
Eden Prairie city, Hennepin County	27 370	4.0	.8	1.8	.7	1.3	1 146	14.0	11.3	5.9	73.0	88.2	44.4	87.9
Eden Valley city	315	9.5	7.0	6.7	2.9	6.0	192	12.0	7.3	7.3	26.7	87.7	44.4	83.0
Meeker County	181	7.7	6.6	8.8	2.2	7.7	127	15.7	8.7	8.7	14.3	87.4	50.0	82.5
Stearns County	134	11.9	7.5	3.7	3.7	3.7	65	4.6	4.6	4.6	37.5	88.1	40.0	83.7
Edgerton city, Pipestone County	545	5.9	2.6	1.7	.9	1.3	258	12.8	10.1	10.1	43.8	81.7	100.0	79.3
Edina city, Hennepin County	28 485	3.7	1.1	1.4	.7	1.0	9 031	14.9	11.1	8.1	60.8	80.2	41.3	79.7
Edison township, Swift County	107	14.0	–	2.8	2.8	–	13	–	–	–	93.3	80.4	100.0	81.7
Edna township, Otter Tail County	411	6.8	2.2	1.5	–	1.5	121	9.1	8.3	5.8	67.9	76.8	–	76.2
Edwards township, Kandiyohi County	221	.9	–	.9	–	.9	39	25.6	20.5	15.4	100.0	82.6	–	82.8
Effie city, Itasca County	97	18.6	7.2	3.1	3.1	3.1	12	–	–	–	44.4	82.3	–	77.7
Effie unorg., Itasca County	95	3.2	–	3.2	3.2	–	47	38.3	23.4	31.9	100.0	76.1	100.0	76.1
Effington township, Otter Tail County	158	3.2	–	–	–	–	49	6.1	6.1	6.1	100.0	82.4	–	82.9
Eglon township, Clay County	257	2.3	.8	2.3	–	2.3	51	3.9	3.9	–	33.3	83.3	–	82.1
Eidsvold township, Lyon County	109	3.7	1.8	–	–	–	42	4.8	4.8	4.8	50.0	81.9	–	80.7
Eitzen city, Houston County	124	4.8	1.6	–	–	–	62	22.6	9.7	12.9	66.7	84.7	–	83.9

TIPSII [UPF] GPH527 CENSUS90 71582600 08/03/92 2:43 PM MACHINE: C DATA:CENSUS90S*PH5TIPSDA27. 07/31/92 15:34:18 TAPE: NONE FRAME: 134
TSF:CENSUS90*92. 07/31/92 15:35:47 UTF:CENSUS90*93. 07/31/92 15:35:47 META:CENSUS90S*PH5T7-827. 07/31/92 15:43:20

[Data based on sample and subject to sampling variability, see text. For definitions of terms and meanings of symbols, see text]

State County Place and [In Selected States] County Subdivision	Civilian noninstitutionalized persons 16 to 64 years						Civilian noninstitutionalized persons 65 years and over				Percent in labor force of civilian noninstitutionalized persons 16 to 64 years with—			
		Percent with a work disability		Percent with a mobility or self-care limitation				Percent with a mobility or self-care limitation						
	Total	Total	Prevented from working	Total	Mobility limitation	Self-care limitation	Total	Total	Mobility limitation	Self-care limitation	A work disability	No work disability	A mobility limitation	No mobility limitation
PLACE AND COUNTY SUBDIVISION—Con.														
Elba city, Winona County	103	12.6	7.8	3.9	3.9	1.9	27	–	–	–	38.5	88.9	–	85.9
Elba township, Winona County	152	7.2	3.3	2.0	–	2.0	26	23.1	15.4	7.7	36.4	86.5	–	82.9
Elbow Lake city, Grant County	580	10.0	5.7	1.2	1.2	.5	314	8.3	8.0	4.8	36.2	85.6	–	81.7
Elbow Lake township, Grant County	104	6.7	1.9	1.9	1.9	–	23	13.0	13.0	13.0	71.4	93.8	–	94.1
Eldorado township, Stevens County	67	10.4	6.0	3.0	3.0	–	10	30.0	30.0	30.0	14.3	83.3	–	78.5
Elgin city, Wabasha County	406	11.1	6.2	2.5	2.0	.5	89	23.6	23.6	14.6	44.4	86.1	–	83.2
Elgin township, Wabasha County	497	5.0	1.4	.4	.4	.4	64	21.9	9.4	18.8	64.0	79.7	–	79.2
Elizabeth city, Otter Tail County	98	9.2	4.1	–	–	–	24	29.2	20.8	8.3	33.3	89.9	–	84.7
Elizabeth township, Otter Tail County	381	10.0	6.3	2.6	1.8	1.8	72	9.7	9.7	1.4	31.6	77.3	14.3	73.8
Elk township, Nobles County	169	7.1	1.2	–	–	–	47	23.4	23.4	8.5	66.7	74.5	–	74.0
Elk Lake township, Grant County	162	4.3	1.2	–	–	–	47	10.6	10.6	6.4	71.4	74.8	–	74.7
Elko city, Scott County	143	2.1	–	–	–	–	13	38.5	23.1	23.1	100.0	88.6	–	88.8
Elk River city, Sherburne County	6 988	7.0	1.5	2.0	.8	1.7	694	25.5	18.4	16.3	71.6	84.3	42.9	83.7
Elkton township, Clay County	225	6.7	1.8	.9	.9	–	15	–	–	–	73.3	77.1	–	77.6
Elkton city, Mower County	71	11.3	2.8	8.5	5.6	8.5	25	16.0	16.0	8.0	75.0	65.1	50.0	67.2
Ellendale city, Steele County	269	9.7	4.5	2.2	1.5	.7	143	15.4	11.9	11.2	46.2	82.7	–	80.4
Ellington township, Dodge County	174	12.6	2.9	2.3	1.1	2.3	41	22.0	17.1	22.0	77.3	76.3	–	77.3
Ellsborough township, Murray County	129	3.1	1.6	5.4	1.6	3.9	27	7.4	7.4	–	50.0	77.6	100.0	76.4
Ellsburg township, St. Louis County	70	10.0	1.4	–	–	–	14	14.3	14.3	–	42.9	65.1	–	62.9
Ellsworth township, Meeker County	411	4.4	1.5	1.9	–	1.9	90	31.1	14.4	22.2	55.6	81.2	–	80.0
Ellsworth city, Nobles County	238	9.2	5.9	1.7	.8	1.7	162	22.8	20.4	14.2	36.4	87.0	–	83.1
Elm Creek township, Martin County	120	5.0	1.7	3.3	–	3.3	35	–	–	–	33.3	85.1	–	82.5
Elmdale city, Morrison County	66	3.0	3.0	–	–	–	24	20.8	20.8	–	–	82.8	–	80.3
Elmdale township, Morrison County	486	5.1	.4	4.3	.6	3.7	101	11.9	9.9	9.9	88.0	78.1	66.7	78.7
Elmer township, Pipestone County	200	2.5	2.0	7.5	1.5	6.5	14	28.6	14.3	14.3	–	79.5	66.7	77.7
Elmer township, St. Louis County	106	8.5	8.5	2.8	2.8	–	24	–	–	–	–	67.0	–	63.1
Elmira township, Olmsted County	218	5.5	.9	–	–	–	24	20.8	20.8	–	66.7	77.2	–	76.6
Elmo township, Otter Tail County	206	12.1	5.8	–	–	–	47	–	–	–	44.0	68.5	–	65.5
Elmore city, Faribault County	389	11.8	5.7	1.5	1.5	.5	170	17.1	11.2	10.6	47.8	87.2	–	83.8
Elmore township, Faribault County	161	8.1	3.1	2.5	2.5	2.5	28	14.3	14.3	–	61.5	71.6	50.0	71.3
Elmwood township, Clay County	240	10.8	3.8	6.3	1.7	5.4	53	17.0	11.3	9.4	50.0	81.3	–	79.2
Elrosa city, Stearns County	113	4.4	2.7	1.8	1.8	1.8	55	18.2	14.5	3.6	40.0	75.0	100.0	73.0
Ely city, St. Louis County	2 114	9.8	6.0	8.8	3.0	7.4	1 090	18.9	12.8	13.1	26.4	75.3	36.5	71.5
Elysian city	269	7.8	4.1	2.6	1.9	.7	70	22.9	14.3	15.7	33.3	83.1	40.0	79.9
Le Sueur County	269	7.8	4.1	2.6	1.9	.7	70	22.9	14.3	15.7	33.3	83.1	40.0	79.9
Waseca County	–	–	–	–	–	–	–	–	–	–	–	–	–	–
Elysian township, Le Sueur County	486	6.2	3.3	2.5	1.0	1.4	126	17.5	13.5	12.7	36.7	80.3	–	78.4
Emardville township, Red Lake County	105	1.9	–	–	–	–	46	6.5	6.5	–	100.0	66.0	–	66.7
Embarrass township, St. Louis County	524	14.9	10.1	3.8	3.8	1.5	91	22.0	18.7	19.8	26.9	70.2	–	66.3
Emerald township, Faribault County	171	3.5	–	1.2	1.2	–	26	–	–	–	66.7	87.3	100.0	86.4
Emily city, Crow Wing County	340	16.8	11.5	4.1	4.1	1.8	145	13.8	13.8	6.9	28.1	62.5	14.3	58.6
Emmet township, Renville County	186	9.7	1.6	1.1	1.1	–	34	5.9	5.9	5.9	44.4	85.1	100.0	81.0
Emmons city, Freeborn County	237	9.3	3.4	1.7	.8	.8	99	10.1	8.1	4.0	45.5	93.5	100.0	88.9
Empire township, Dakota County	847	3.7	1.4	1.1	.5	.9	81	11.1	11.1	4.9	58.1	84.4	25.0	83.7
Enstrom township, Roseau County	273	3.7	.7	–	–	–	32	25.0	25.0	6.3	60.0	88.2	–	87.2
Enterprise township, Jackson County	173	4.0	1.7	1.2	–	1.2	33	–	–	–	57.1	76.5	–	75.7
Equality township, Red Lake County	73	5.5	2.7	2.7	2.7	–	33	39.4	39.4	15.2	50.0	84.1	–	84.5
Erdahl township, Grant County	186	10.8	5.9	–	–	–	39	–	–	–	30.0	87.3	–	81.2
Erhard city, Otter Tail County	113	13.3	7.1	1.8	1.8	1.8	44	6.8	6.8	–	26.7	86.7	–	80.2
Erhards Grove township, Otter Tail County	259	8.1	3.9	2.7	2.7	.8	51	11.8	11.8	7.8	38.1	84.5	28.6	82.1
Ericson township, Renville County	143	4.9	–	2.8	–	2.8	46	8.7	–	8.7	57.1	72.1	–	71.3
Erie township, Becker County	907	8.6	1.9	1.0	.6	.4	130	16.2	13.8	9.2	59.0	85.5	60.0	83.4
Erin township, Rice County	409	9.8	4.4	6.1	3.4	4.6	88	17.0	6.8	17.0	52.5	81.8	14.3	81.3
Erskine city, Polk County	192	7.3	3.1	8.3	1.0	7.3	147	19.0	15.0	10.2	28.6	76.4	–	73.7
Espelie township, Marshall County	27	3.7	3.7	–	–	–	2	–	–	–	–	65.4	–	63.0
Esther township, Polk County	133	6.0	4.5	1.5	1.5	1.5	18	–	–	–	25.0	72.8	–	71.0
Euclid township, Polk County	101	5.9	2.0	–	–	–	30	6.7	6.7	6.7	33.3	82.1	–	79.2
Eureka township, Dakota County	917	4.5	.9	2.5	.3	2.4	109	18.3	12.8	13.8	75.6	87.3	–	87.1
Evan city, Brown County	37	2.7	2.7	–	–	–	23	17.4	17.4	–	–	83.3	–	81.1
Evansville city, Douglas County	243	7.8	.8	.8	–	.8	160	14.4	13.1	5.0	78.9	71.0	–	71.6
Evansville township, Douglas County	158	16.5	–	–	–	–	20	5.0	5.0	–	88.5	83.3	–	84.2
Eveleth city, St. Louis County	2 214	6.4	3.4	3.1	1.6	2.1	835	21.7	17.1	10.1	39.0	78.7	19.4	77.1
Everglade township, Stevens County	66	4.5	4.5	–	–	–	15	–	–	–	–	76.2	–	72.7
Evergreen township, Becker County	157	9.6	3.2	1.3	1.3	–	41	4.9	4.9	4.9	53.3	72.5	–	71.6
Everts township, Otter Tail County	313	4.2	4.2	–	–	–	150	8.7	8.7	6.7	–	76.0	–	72.8
Ewington township, Jackson County	201	6.0	2.0	1.0	1.0	1.0	29	–	–	–	66.7	74.1	–	74.4
Excel township, Marshall County	160	10.0	5.6	2.5	2.5	2.5	35	5.7	5.7	5.7	31.3	86.1	100.0	80.1
Excelsior city, Hennepin County	1 612	7.1	2.1	2.2	1.1	1.1	397	10.8	10.8	6.3	61.7	90.9	–	89.8
Eyota city, Olmsted County	853	4.6	1.3	.7	.5	.5	143	16.1	16.1	9.1	61.5	92.3	–	91.3
Eyota township, Olmsted County	317	5.0	1.9	1.3	1.3	.6	57	3.5	3.5	3.5	62.5	87.0	50.0	86.3
Fahlun township, Kandiyohi County	196	9.2	2.6	–	–	–	29	6.9	6.9	6.9	38.9	83.1	–	79.1
Fairbanks township, St. Louis County	47	8.5	6.4	–	–	–	6	–	–	–	–	44.2	–	40.4
Fairfax township, Polk County	140	4.3	–	3.6	3.6	1.4	32	21.9	21.9	6.3	100.0	77.6	60.0	79.3
Fairfax city, Renville County	624	9.5	5.3	4.2	1.9	3.8	309	23.0	14.6	13.9	37.3	84.4	16.7	81.2
Fairfield township, Crow Wing County	160	12.5	9.4	1.3	1.3	–	43	14.0	11.6	2.3	25.0	65.0	–	60.8
Fairfield township, Swift County	130	11.5	–	–	–	–	12	–	–	–	73.3	82.6	–	81.5
Fair Haven township, Stearns County	676	12.1	4.7	3.0	1.3	2.2	129	16.3	13.2	10.1	54.9	86.7	22.2	83.7
Fairmont city, Martin County	6 286	6.7	1.8	2.3	.9	1.7	2 117	12.8	8.8	8.9	60.1	84.6	34.5	83.4
Fairmont township, Martin County	175	4.6	3.4	2.3	2.3	2.3	39	5.1	5.1	–	25.0	88.6	–	87.7
Fairview township, Cass County	212	7.5	2.4	4.7	.9	4.7	44	13.6	13.6	–	68.8	71.9	100.0	71.4
Fairview township, Lyon County	296	5.7	1.7	2.7	1.4	1.4	57	7.0	7.0	5.3	70.6	77.8	50.0	77.7
Falcon Heights city, Ramsey County	3 583	3.7	.9	7.9	.5	7.5	719	15.4	12.9	6.5	50.0	74.5	–	74.0
Falk township, Clearwater County	170	8.8	4.7	1.2	1.2	1.2	39	–	–	–	46.7	74.8	–	73.2
Fall Lake township, Lake County	301	2.3	.7	–	–	–	82	4.9	4.9	–	71.4	74.1	–	74.1
Falun township, Roseau County	162	6.8	1.2	3.1	1.2	3.1	29	3.4	3.4	3.4	63.6	81.5	–	81.3
Fanny township, Polk County	65	4.6	–	–	–	–	13	–	–	–	100.0	77.4	–	78.5
Farden township, Hubbard County	460	5.7	2.2	.9	.9	.4	84	7.1	7.1	–	50.0	78.8	50.0	77.4

TIPSII [UPF] GPH527 CENSUS90 71582600 08/03/92 2:43 PM MACHINE: C DATA:CENSUS90S*PH5TIPSDA27. 07/31/92 15:34:18 TAPE: NONE FRAME: 135
TSF:CENSUS90*92. 07/31/92 15:35:47 UTF:CENSUS90*93. 07/31/92 15:35:47 META:CENSUS90S*PH5T7-827. 07/31/92 15:43:20

[Data based on sample and subject to sampling variability, see text. For definitions of terms and meanings of symbols, see text]

State County Place and [In Selected States] County Subdivision	Civilian noninstitutionalized persons 16 to 64 years						Civilian noninstitutionalized persons 65 years and over				Percent in labor force of civilian noninstitutionalized persons 16 to 64 years with—			
		Percent with a work disability		Percent with a mobility or self-care limitation				Percent with a mobility or self-care limitation						
	Total	Total	Prevented from working	Total	Mobility limitation	Self-care limitation	Total	Total	Mobility limitation	Self-care limitation	A work disability	No work disability	A mobility limitation	No mobility limitation
PLACE AND COUNTY SUBDIVISION—Con.														
Faribault city, Rice County	9 693	9.9	3.2	3.6	2.2	2.4	2 266	20.5	15.3	14.5	58.9	88.8	33.8	87.0
Farley township, Polk County	39	–	–	–	–	–	4	–	–	–	–	79.5	–	79.5
Farming township, Stearns County	465	7.7	3.0	2.6	–	2.6	74	14.9	14.9	–	47.2	82.5	–	79.8
Farmington city, Dakota County	3 616	6.8	1.2	1.2	.6	.7	523	15.3	12.2	7.5	70.6	87.7	14.3	87.0
Farmington township, Olmsted County	357	6.2	2.2	2.5	1.4	1.1	62	6.5	4.8	3.2	63.6	85.1	–	84.9
Farm Island township, Aitkin County	392	14.3	8.2	4.8	1.5	4.3	123	11.4	8.9	7.3	32.1	74.4	66.7	68.4
Farwell city, Pope County	22	–	–	–	–	–	25	8.0	8.0	–	–	81.8	–	81.8
Fawn Lake township, Todd County	240	13.3	11.3	5.4	2.1	3.3	63	9.5	9.5	9.5	9.4	74.5	–	67.2
Faxon township, Sibley County	258	6.6	3.1	3.9	3.1	1.9	26	26.9	26.9	19.2	41.2	80.5	37.5	79.2
Fayal township, St. Louis County	1 319	4.5	2.4	.9	.9	.4	216	12.5	12.5	4.6	22.0	74.7	–	73.0
Featherstone township, Goodhue County	484	4.5	.4	.2	–	.2	77	10.4	6.5	10.4	90.9	85.5	–	85.7
Federal Dam city, Cass County	56	12.5	7.1	8.9	5.4	8.9	16	25.0	25.0	25.0	42.9	38.8	100.0	35.8
Feeley township, Itasca County	162	11.7	1.2	1.2	1.2	–	75	22.7	20.0	6.7	57.9	70.6	–	70.0
Felton city, Clay County	135	11.1	8.9	4.4	4.4	2.2	31	6.5	6.5	–	–	75.8	–	70.5
Felton township, Clay County	37	–	–	–	–	–	26	–	–	–	–	81.1	–	81.1
Fenton township, Murray County	126	4.0	2.4	2.4	–	2.4	43	9.3	9.3	4.7	40.0	74.4	–	73.0
Fergus Falls city, Otter Tail County	6 708	9.7	3.1	2.7	1.8	1.6	2 279	22.4	15.4	15.8	56.9	83.3	31.7	81.6
Fergus Falls township, Otter Tail County	747	7.5	1.5	1.5	1.3	.5	112	9.8	7.1	4.5	75.0	84.7	90.0	83.9
Fern township, Hubbard County	121	11.6	4.1	–	–	–	12	–	–	–	28.6	77.6	–	71.9
Fertile city, Polk County	388	15.5	6.7	1.0	1.0	–	254	6.7	6.7	1.6	41.7	83.5	–	77.9
Field township, St. Louis County	276	6.5	3.3	.7	.7	.7	41	4.9	4.9	–	27.8	84.5	–	81.4
Fieldon township, Watonwan County	152	9.2	3.3	5.9	–	5.9	34	8.8	2.9	8.8	35.7	89.1	–	84.2
Fifty Lakes city, Crow Wing County	168	11.9	7.1	7.7	4.8	4.2	73	8.2	8.2	1.4	25.0	60.8	–	59.4
Fillmore township, Fillmore County	317	4.7	2.2	5.7	3.5	3.2	63	15.9	12.7	9.5	53.3	79.5	54.5	79.1
Fine Lakes township, St. Louis County	106	17.0	7.5	–	–	–	27	18.5	18.5	18.5	55.6	81.8	–	77.4
Finlayson city, Pine County	128	13.3	7.0	5.5	3.1	2.3	64	12.5	12.5	–	47.1	72.1	50.0	69.4
Finlayson township, Pine County	214	3.7	1.4	.9	.9	.9	71	5.6	5.6	2.8	25.0	66.0	100.0	64.2
Fisher city, Polk County	237	6.3	5.5	1.7	1.7	1.7	53	15.1	15.1	7.5	–	73.9	–	70.4
Fisher township, Polk County	117	–	–	–	–	–	5	–	–	–	–	78.6	–	78.6
Fish Lake township, Chisago County	741	13.0	6.5	4.2	2.0	4.2	123	16.3	11.4	13.0	42.7	78.8	26.7	75.1
Fleming township, Aitkin County	162	18.5	7.4	4.9	4.3	3.1	60	13.3	13.3	–	50.0	74.2	42.9	71.0
Fleming township, Pine County	51	11.8	5.9	–	–	–	6	–	–	–	50.0	91.1	–	86.3
Flensburg city, Morrison County	102	12.7	3.9	–	–	–	59	23.7	13.6	13.6	46.2	85.4	–	80.4
Flom township, Norman County	127	5.5	5.5	–	–	–	49	4.1	4.1	–	–	79.2	–	74.8
Floodwood city, St. Louis County	305	11.1	4.9	2.3	2.3	.7	161	11.8	11.8	9.9	50.0	80.1	–	78.5
Floodwood township, St. Louis County	223	4.0	1.8	–	–	–	55	12.7	9.1	7.3	55.6	78.5	–	77.6
Flora township, Renville County	129	3.9	2.3	2.3	2.3	–	33	6.1	–	6.1	–	76.6	–	75.4
Florence township, Goodhue County	742	8.0	3.2	2.7	1.9	2.0	159	11.3	8.2	6.3	45.8	83.5	14.3	81.7
Florence city, Lyon County	26	15.4	–	7.7	7.7	7.7	17	–	–	–	100.0	72.7	100.0	75.0
Florida township, Yellow Medicine County	81	7.4	4.9	6.2	2.5	3.7	27	22.2	22.2	–	33.3	73.3	–	72.2
Flowing township, Clay County	55	3.6	–	7.3	3.6	3.6	12	16.7	16.7	–	100.0	56.6	100.0	56.6
Foldahl township, Marshall County	67	10.4	3.0	1.5	1.5	–	27	7.4	7.4	–	71.4	68.3	100.0	68.2
Folden township, Otter Tail County	153	9.2	6.5	3.3	3.3	–	51	–	–	–	28.6	64.7	–	63.5
Foley city, Benton County	902	8.5	4.3	5.0	1.7	4.4	283	21.6	14.8	12.0	40.3	86.5	–	84.0
Folsom township, Traverse County	87	9.2	2.3	2.3	2.3	–	24	20.8	20.8	12.5	37.5	84.8	–	82.4
Forada city, Douglas County	82	7.3	–	–	–	–	31	16.1	16.1	–	100.0	90.8	–	91.5
Ford township, Kanabec County	120	15.8	7.5	1.7	1.7	1.7	4	50.0	50.0	–	36.8	75.2	–	70.3
Forest township, Becker County	34	23.5	8.8	–	–	–	26	7.7	7.7	7.7	25.0	30.8	–	29.4
Forest township, Rice County	576	4.2	1.7	3.6	1.4	3.0	73	11.0	11.0	6.8	58.3	81.7	–	81.9
Forest City township, Meeker County	383	7.6	3.7	2.1	1.6	1.0	82	7.3	7.3	4.9	44.8	83.9	–	82.2
Forest Lake city, Washington County	3 596	10.2	2.7	2.9	1.3	2.2	625	23.2	17.6	13.6	62.1	84.0	50.0	82.1
Forest Lake township, Washington County	4 413	6.7	1.5	2.6	1.4	1.4	369	9.5	9.5	–	60.8	82.0	46.7	81.1
Foreston city, Mille Lacs County	218	8.7	4.1	–	–	–	40	20.0	20.0	7.5	52.6	80.4	–	78.0
Forest Prairie township, Meeker County	488	4.9	1.4	2.7	.4	2.3	97	14.4	10.3	9.3	70.8	78.9	100.0	78.4
Forestville township, Fillmore County	220	8.2	1.8	1.8	1.8	–	86	26.7	22.1	14.0	77.8	76.7	50.0	77.3
Fork township, Marshall County	16	–	–	–	–	–	10	20.0	20.0	20.0	–	62.5	–	62.5
Fortier township, Yellow Medicine County	69	–	–	11.6	–	11.6	14	–	–	–	–	89.9	–	89.9
Fort Ripley city, Crow Wing County	82	–	–	–	–	–	2	100.0	–	100.0	–	87.8	–	87.8
Fort Ripley township, Crow Wing County	209	5.3	–	–	–	–	55	20.0	20.0	20.0	–	65.7	–	62.2
Fort Snelling unorg., Hennepin County	11	–	–	–	–	–	–	–	–	–	–	100.0	–	100.0
Fosston city, Polk County	693	8.9	5.6	3.0	3.0	2.9	424	7.1	7.1	1.9	33.9	78.8	19.0	76.5
Fossum township, Norman County	132	10.6	5.3	9.1	9.1	3.0	26	15.4	15.4	15.4	42.9	81.4	50.0	80.0
Foster township, Big Stone County	92	7.6	4.3	1.1	–	1.1	18	11.1	–	11.1	14.3	87.1	–	81.5
Foster township, Faribault County	187	10.2	1.1	3.7	3.7	1.6	43	16.3	11.6	16.3	52.6	72.6	42.9	71.7
Fountain city, Fillmore County	191	10.5	1.6	2.6	2.6	1.6	57	24.6	17.5	15.8	85.0	95.3	40.0	95.7
Fountain township, Fillmore County	189	8.5	4.2	.5	.5	–	41	19.5	14.6	9.8	37.5	79.8	–	76.6
Fountain Prairie township, Pipestone County	135	8.1	1.5	1.5	1.5	–	21	9.5	9.5	–	45.5	72.6	–	71.4
Foxhome city, Wilkin County	100	6.0	–	3.0	3.0	3.0	19	36.8	36.8	15.8	100.0	85.1	100.0	85.6
Foxhome township, Wilkin County	75	6.7	2.7	2.7	–	2.7	35	17.1	17.1	5.7	60.0	68.6	–	68.0
Fox Lake township, Martin County	179	6.1	2.2	2.8	1.7	2.8	21	42.9	33.3	33.3	54.5	79.2	100.0	77.3
Framnas township, Stevens County	193	4.1	2.1	1.0	1.0	–	33	24.2	12.1	18.2	50.0	84.3	–	83.8
Franconia township, Chisago County	606	6.4	1.3	3.1	1.2	2.0	94	13.8	9.6	7.4	74.4	77.2	42.9	77.5
Frankford township, Mower County	243	7.8	.8	1.2	–	1.2	36	16.7	5.6	11.1	47.4	85.3	–	82.3
Frankfort township, Wright County	1 837	4.8	1.8	1.8	.9	1.4	136	27.2	18.4	21.3	55.7	85.1	31.3	84.2
Franklin city, Renville County	219	7.3	1.8	.9	.9	.9	116	14.7	6.9	12.9	62.5	79.8	–	79.3
Franklin city, St. Louis County	11	–	–	–	–	–	11	45.5	45.5	18.2	–	72.7	–	72.7
Franklin township, Wright County	1 797	10.4	3.5	3.9	1.1	3.9	157	12.7	5.1	12.7	50.8	85.7	42.1	82.5
Fraser township, Martin County	212	1.4	.9	.9	–	.9	44	11.4	6.8	11.4	33.3	83.7	–	83.0
Frazee city, Becker County	559	14.0	5.9	1.8	1.8	.9	207	12.1	12.1	3.4	55.1	79.2	50.0	76.3
Fredenberg township, St. Louis County	497	10.9	4.2	2.0	2.0	.4	50	6.0	6.0	–	29.6	82.6	20.0	78.0
Freeborn city, Freeborn County	171	12.3	5.8	6.4	3.5	5.3	51	19.6	15.7	3.9	33.3	91.3	33.3	86.1
Freeborn township, Freeborn County	205	8.3	2.0	1.0	–	1.0	55	3.6	3.6	3.6	76.5	79.8	–	79.5
Freedom township, Waseca County	258	9.3	3.1	1.6	.8	.8	54	18.5	5.6	18.5	37.5	81.6	–	78.1
Freeland township, Lac qui Parle County	105	4.8	–	4.8	–	4.8	34	14.7	–	14.7	100.0	78.0	–	79.0
Freeman township, Freeborn County	356	9.3	2.2	3.4	1.7	2.2	75	10.7	8.0	4.0	63.6	75.9	66.7	74.9
Freeport city, Stearns County	258	5.4	3.1	3.1	–	3.1	137	16.1	10.2	11.7	28.6	86.9	–	83.7
Fremont township, Winona County	236	10.6	2.1	4.2	2.5	4.2	47	4.3	4.3	–	64.0	79.1	33.3	78.7
French township, St. Louis County	313	4.2	4.2	2.6	1.0	1.6	67	10.4	6.0	9.0	–	83.3	–	80.6
French Lake township, Wright County	539	7.2	3.9	2.2	1.5	1.1	141	7.8	7.8	5.7	41.0	80.2	–	78.5
Friberg township, Otter Tail County	373	7.0	5.6	–	–	–	84	6.0	2.4	6.0	19.2	75.2	–	71.3

TIPSII [UPF] GPH527 CENSUS90 71582600 08/03/92 2:43 PM MACHINE: C DATA:CENSUS90S*PH5TIPSDA27. 07/31/92 15:34:18 TAPE: NONE FRAME: 136
TSF:CENSUS90*92. 07/31/92 15:35:47 UTF:CENSUS90*93. 07/31/92 15:35:47 META:CENSUS90S*PH5T7-827. 07/31/92 15:43:20

[Data based on sample and subject to sampling variability, see text. For definitions of terms and meanings of symbols, see text]

State County Place and [In Selected States] County Subdivision	Civilian noninstitutionalized persons 16 to 64 years						Civilian noninstitutionalized persons 65 years and over				Percent in labor force of civilian noninstitutionalized persons 16 to 64 years with—			
		Percent with a work disability		Percent with a mobility or self-care limitation				Percent with a mobility or self-care limitation						
	Total	Total	Prevented from working	Total	Mobility limitation	Self-care limitation	Total	Total	Mobility limitation	Self-care limitation	A work disability	No work disability	A mobility limitation	No mobility limitation
PLACE AND COUNTY SUBDIVISION—Con.														
Fridley city, Anoka County	20 294	6.7	1.8	2.3	1.2	1.7	2 024	13.3	9.7	7.5	62.1	85.9	40.0	84.8
Friendship township, Yellow Medicine County	138	6.5	3.6	7.2	2.2	7.2	33	6.1	–	6.1	44.4	81.4	–	80.7
Frohn township, Beltrami County	720	6.9	3.1	2.1	1.8	1.8	84	20.2	15.5	20.2	50.0	73.1	15.4	72.6
Frost city, Faribault County	101	9.9	5.0	4.0	2.0	2.0	76	9.2	6.6	5.3	40.0	81.3	–	78.8
Fulda city, Murray County	538	10.0	3.2	4.1	2.4	2.4	348	18.1	14.1	10.1	64.8	81.4	15.4	81.3
Funkley city, Beltrami County	10	20.0	20.0	–	–	–	3	–	–	–	–	50.0	–	40.0
Gail Lake township, Crow Wing County	59	13.6	6.8	3.4	–	3.4	13	15.4	15.4	–	50.0	90.2	–	84.7
Galena township, Martin County	149	2.7	–	–	–	–	48	10.4	2.1	8.3	50.0	84.1	–	83.2
Gales township, Redwood County	98	3.1	–	–	–	–	19	5.3	5.3	–	100.0	68.4	–	69.4
Garden township, Polk County	156	–	–	1.3	–	1.3	48	–	–	–	–	74.4	–	74.4
Garden City township, Blue Earth County	429	7.0	3.0	3.0	1.4	2.1	84	3.6	3.6	3.6	40.0	85.5	–	83.5
Garfield city, Douglas County	120	9.2	5.0	–	–	–	25	16.0	16.0	8.0	45.5	87.2	–	83.3
Garfield township, Lac qui Parle County	114	7.0	–	–	–	–	22	9.1	–	9.1	50.0	77.4	–	75.4
Garfield township, Polk County	243	6.6	1.6	–	–	–	56	5.4	5.4	–	62.5	81.9	–	80.7
Garnes township, Red Lake County	101	2.0	2.0	2.0	2.0	2.0	24	4.2	–	4.2	–	84.8	–	84.8
Garrison city, Crow Wing County	80	6.3	5.0	3.8	3.8	3.8	37	10.8	10.8	2.7	20.0	57.3	–	57.1
Garrison township, Crow Wing County	297	14.5	5.4	1.7	1.7	1.7	100	14.0	14.0	2.0	58.1	72.0	40.0	70.5
Garvin city, Lyon County	91	13.2	–	3.3	–	3.3	29	20.7	20.7	13.8	100.0	79.7	–	82.4
Gary city, Norman County	86	8.1	4.7	4.7	4.7	1.2	52	25.0	25.0	15.4	42.9	96.2	–	96.3
Gaylord city, Sibley County	1 035	8.8	3.8	3.1	.9	2.2	369	15.7	12.2	8.7	47.3	89.0	22.2	85.9
Gem Lake city, Ramsey County	286	6.3	1.7	1.7	1.7	.7	28	14.3	3.6	10.7	61.1	82.8	–	82.9
Geneva city, Freeborn County	247	7.7	–	–	–	–	77	19.5	9.1	14.3	100.0	87.7	–	88.7
Geneva township, Freeborn County	277	6.9	4.7	1.4	.7	.7	54	7.4	–	7.4	31.6	72.5	–	70.2
Gennessee township, Kandiyohi County	288	6.6	–	–	–	–	49	28.6	18.4	10.2	100.0	79.6	–	80.9
Genola city, Morrison County	53	7.5	–	3.8	–	3.8	12	–	–	–	50.0	95.9	–	92.5
Gentilly township, Polk County	203	7.9	3.0	2.0	2.0	–	46	4.3	4.3	–	50.0	75.9	50.0	74.4
Georgetown city, Clay County	51	3.9	3.9	3.9	–	3.9	21	28.6	19.0	28.6	–	77.6	–	74.5
Georgetown township, Clay County	124	7.3	3.2	3.2	1.6	3.2	12	16.7	–	16.7	33.3	74.8	–	73.0
Germania township, Todd County	270	8.9	4.1	1.1	1.1	1.1	41	14.6	14.6	–	54.2	70.7	–	70.0
Germantown township, Cottonwood County	157	7.0	3.8	2.5	1.3	2.5	41	14.6	14.6	–	45.5	76.0	–	74.8
Gervais township, Red Lake County	163	5.5	1.2	–	–	–	29	–	–	–	77.8	73.4	–	73.6
Getty township, Stearns County	232	1.3	.9	3.4	1.3	2.6	48	25.0	10.4	18.8	33.3	81.7	33.3	81.7
Gheen unorg., St. Louis County	–	–	–	–	–	–	8	37.5	37.5	37.5	–	–	–	–
Ghent city, Lyon County	162	8.0	3.7	3.1	1.9	2.5	39	12.8	12.8	12.8	46.2	95.3	–	93.1
Gibbon city, Sibley County	367	7.4	1.4	2.5	1.1	1.9	209	19.1	15.3	8.6	59.3	80.6	50.0	79.3
Gilbert city, St. Louis County	1 078	11.2	5.8	.9	.7	.6	427	4.7	4.7	2.3	33.1	74.9	–	70.7
Gilchrist township, Pope County	103	–	–	–	–	–	54	3.7	3.7	–	–	76.7	–	76.7
Gillford township, Wabasha County	289	6.9	2.8	2.8	2.1	1.4	35	17.1	17.1	5.7	60.0	86.2	–	86.2
Gilman city, Benton County	93	9.7	4.3	4.3	2.2	2.2	43	11.6	11.6	11.6	55.6	88.1	100.0	84.6
Gilmanton township, Benton County	461	8.2	3.3	2.0	1.5	1.5	63	15.9	15.9	3.2	55.3	80.9	71.4	78.9
Girard township, Otter Tail County	335	19.7	8.7	2.4	1.8	.6	104	15.4	12.5	7.7	39.4	70.3	–	65.3
Glasgow township, Wabasha County	197	5.6	1.0	4.6	1.5	4.6	17	–	–	–	72.7	78.0	–	78.9
Glen township, Aitkin County	178	11.2	3.4	3.4	3.4	–	99	10.1	5.1	10.1	40.0	82.9	–	80.8
Glencoe city, McLeod County	2 641	8.4	2.2	1.9	1.1	1.6	778	14.9	11.7	10.8	62.6	87.1	44.8	85.5
Glencoe township, McLeod County	405	7.4	.5	1.7	.7	1.7	62	11.3	11.3	3.2	90.0	87.7	100.0	87.8
Glendorado township, Benton County	447	5.6	.9	.9	–	.9	89	12.4	7.9	4.5	60.0	83.2	–	81.9
Glenville city, Freeborn County	476	10.5	4.4	1.7	.4	1.7	116	19.8	13.8	11.2	44.0	85.0	–	81.0
Glenwood city, Pope County	1 187	7.1	3.3	2.6	1.5	1.6	680	11.2	9.6	5.3	45.2	79.5	–	78.3
Glenwood township, Pope County	506	4.9	1.8	2.8	.4	2.4	130	12.3	10.8	3.8	48.0	83.4	–	81.9
Glyndon city, Clay County	519	11.4	6.9	5.0	2.7	3.3	74	25.7	17.6	13.5	39.0	85.7	35.7	81.6
Glyndon township, Clay County	199	12.1	3.5	2.5	1.5	2.5	39	20.5	2.6	17.9	45.8	80.6	–	77.6
Gnesen township, St. Louis County	730	5.9	2.1	.7	.4	.3	121	1.7	1.7	–	41.9	73.9	–	72.4
Godfrey township, Polk County	144	8.3	4.2	2.8	2.8	1.4	67	9.0	9.0	6.0	50.0	78.0	–	77.9
Golden Valley city, Hennepin County	13 417	6.5	1.8	2.5	1.3	1.7	3 132	12.2	8.8	6.1	62.4	85.5	20.8	84.8
Golden Valley township, Roseau County	106	8.5	1.9	–	–	–	18	11.1	11.1	–	77.8	77.3	–	77.4
Gonvick city, Clearwater County	166	6.6	4.8	–	–	–	79	10.1	7.6	5.1	27.3	76.1	–	72.9
Good Hope township, Itasca County	87	11.5	5.7	–	–	–	31	25.8	25.8	19.4	20.0	61.0	–	56.3
Good Hope township, Norman County	39	5.1	–	–	–	–	6	–	–	–	100.0	78.4	–	79.5
Goodhue city, Goodhue County	280	3.2	.7	1.4	–	1.4	113	18.6	14.2	16.8	77.8	78.2	–	78.2
Goodhue township, Goodhue County	414	8.0	2.9	3.4	1.4	2.4	49	28.6	22.4	12.2	39.4	84.5	–	82.1
Goodland township, Itasca County	260	11.5	5.8	1.5	.8	.8	62	4.8	4.8	3.2	40.0	70.4	–	67.4
Goodridge city, Pennington County	67	4.5	–	–	–	–	34	–	–	–	100.0	60.9	–	62.7
Goodridge township, Pennington County	31	–	–	–	–	–	10	20.0	20.0	20.0	–	71.0	–	71.0
Good Thunder city, Blue Earth County	314	7.3	2.9	6.7	2.9	4.5	76	21.1	15.8	7.9	39.1	81.4	–	80.7
Goodview city, Winona County	1 869	5.6	2.1	2.4	1.1	1.8	304	7.6	5.3	7.6	59.6	90.7	–	89.9
Goose Prairie township, Clay County	117	9.4	2.6	–	–	–	20	10.0	10.0	–	54.5	75.5	–	73.5
Gordon township, Todd County	357	10.1	2.8	–	–	–	110	11.8	10.9	5.5	72.2	80.1	–	79.3
Gorman township, Otter Tail County	212	7.1	–	–	–	–	58	6.9	6.9	–	100.0	79.7	–	81.1
Gorton township, Grant County	48	4.2	–	–	–	–	11	–	–	–	–	71.7	–	68.8
Gould township, Cass County	126	16.7	4.8	2.4	–	2.4	25	8.0	8.0	8.0	23.8	53.3	–	48.4
Grace township, Chippewa County	106	5.7	–	3.8	1.9	1.9	31	3.2	3.2	–	100.0	76.0	100.0	76.9
Graceville city, Big Stone County	344	9.0	3.5	3.2	3.2	–	145	6.2	6.2	1.4	61.3	83.1	36.4	82.6
Graceville township, Big Stone County	95	18.9	2.1	13.7	13.7	11.6	17	17.6	11.8	5.9	88.9	90.9	84.6	91.5
Grafton township, Sibley County	195	3.1	–	1.5	–	1.5	17	29.4	–	29.4	100.0	77.2	–	77.9
Graham township, Benton County	316	4.7	.6	3.2	1.3	1.9	66	19.7	15.2	9.1	73.3	79.1	–	79.8
Graham Lakes township, Nobles County	165	8.5	–	–	–	–	20	30.0	30.0	–	71.4	66.2	–	66.7
Granada city, Martin County	193	8.8	6.7	4.7	1.0	3.6	70	22.9	11.4	15.7	23.5	86.9	–	82.2
Granby township, Nicollet County	157	.6	.6	3.2	–	3.2	8	–	–	–	–	82.7	–	82.2
Grand Forks township, Polk County	125	14.4	4.8	3.2	3.2	1.6	42	11.9	4.8	7.1	50.0	77.6	50.0	74.4
Grand Lake township, St. Louis County	1 455	8.7	3.5	2.3	1.6	.8	199	8.5	7.0	6.0	33.9	81.1	8.7	78.1
Grand Marais city, Cook County	648	9.1	4.2	3.1	3.1	.3	235	13.6	13.6	7.7	49.2	87.3	5.0	86.3
Grand Meadow city, Mower County	526	9.5	3.2	3.6	1.5	3.2	168	16.7	10.1	11.3	46.0	83.4	75.0	79.9
Grand Meadow township, Mower County	205	10.7	2.9	3.9	2.9	2.9	39	7.7	7.7	–	72.7	84.7	66.7	83.9
Grand Plain township, Marshall County	53	7.5	5.7	5.7	5.7	5.7	9	–	–	–	25.0	71.4	–	72.0
Grand Portage unorg., Cook County	224	15.6	8.9	5.8	5.8	4.5	24	12.5	12.5	–	42.9	85.7	46.2	81.0
Grand Prairie township, Nobles County	157	6.4	1.3	7.6	–	7.6	31	16.1	–	16.1	80.0	83.0	–	82.8
Grand Rapids city, Itasca County	4 347	12.6	4.8	3.2	2.5	1.9	1 420	16.8	13.3	6.8	46.9	78.2	36.4	75.3
Grand Rapids township, Itasca County	6 649	12.1	4.4	2.9	2.4	1.8	1 758	15.1	12.2	6.0	47.3	78.5	33.5	75.7
Grandview township, Lyon County	193	4.7	1.6	–	–	–	27	3.7	3.7	3.7	66.7	81.0	–	80.3
Grange township, Pipestone County	159	2.5	1.3	1.9	–	1.9	23	8.7	–	8.7	50.0	82.6	–	81.8
Granite township, Morrison County	268	8.2	1.1	4.5	1.1	4.1	34	17.6	11.8	11.8	68.2	79.3	–	79.2
Granite Falls township, Chippewa County	154	1.9	1.9	–	–	–	44	–	–	–	–	85.4	–	83.8

TIPSII [UPF] GPH527 CENSUS90 71582600 08/03/92 2:43 PM MACHINE: C DATA:CENSUS90S*PH5TIPSDA27. 07/31/92 15:34:18 TAPE: NONE FRAME: 137
TSF:CENSUS90*92. 07/31/92 15:35:47 UTF:CENSUS90*93. 07/31/92 15:35:47 META:CENSUS90S*PH5T7-827. 07/31/92 15:43:20

[Data based on sample and subject to sampling variability, see text. For definitions of terms and meanings of symbols, see text]

State County Place and [In Selected States] County Subdivision	Civilian noninstitutionalized persons 16 to 64 years						Civilian noninstitutionalized persons 65 years and over				Percent in labor force of civilian noninstitutionalized persons 16 to 64 years with—			
		Percent with a work disability		Percent with a mobility or self-care limitation				Percent with a mobility or self-care limitation						
	Total	Total	Prevented from working	Total	Mobility limitation	Self-care limitation	Total	Total	Mobility limitation	Self-care limitation	A work disability	No work disability	A mobility limitation	No mobility limitation
PLACE AND COUNTY SUBDIVISION—Con.														
Granite Falls city	1 637	9.3	3.8	5.8	1.8	5.2	658	11.7	7.0	8.7	56.9	83.2	–	82.2
Chippewa County	341	13.2	5.9	5.6	1.8	5.6	197	4.1	.5	3.6	48.9	84.1	–	80.9
Yellow Medicine County	1 296	8.3	3.3	5.9	1.9	5.1	461	15.0	9.8	10.8	60.2	82.9	–	82.5
Granite Ledge township, Benton County	324	13.6	6.2	3.4	1.5	1.9	63	9.5	9.5	6.3	50.0	84.6	–	81.2
Granite Rock township, Redwood County	134	6.0	–	–	–	–	48	18.8	16.7	14.6	100.0	88.1	–	88.8
Grant township, Washington County	2 635	5.3	.9	1.7	1.0	1.3	185	13.0	9.2	11.4	61.4	82.7	44.4	82.0
Grant Valley township, Beltrami County	677	5.2	1.8	2.7	1.9	1.3	71	18.3	12.7	12.7	57.1	78.5	15.4	78.6
Granville township, Kittson County	53	5.7	–	–	–	–	24	–	–	–	100.0	90.0	–	90.6
Grass Lake township, Kanabec County	576	16.0	5.7	2.6	2.3	1.2	70	10.0	10.0	2.9	57.6	85.1	15.4	82.2
Grasston city, Kanabec County	74	14.9	12.2	14.9	9.5	12.2	13	–	–	–	18.2	73.0	–	71.6
Grattan township, Itasca County	33	27.3	15.2	–	–	–	12	33.3	33.3	16.7	22.2	62.5	–	51.5
Gray township, Pipestone County	162	4.9	–	1.2	–	1.2	37	24.3	24.3	5.4	100.0	76.0	–	77.2
Great Bend township, Cottonwood County	409	5.4	2.2	3.2	1.7	2.4	98	11.2	9.2	4.1	22.7	81.1	28.6	78.9
Great Scott township, St. Louis County	394	13.5	6.6	2.0	2.0	1.5	77	11.7	7.8	5.2	39.6	75.1	–	71.8
Greenbush township, Mille Lacs County	661	8.6	3.9	.9	.9	.3	103	–	–	–	42.1	80.3	–	77.7
Greenbush city, Roseau County	389	4.1	1.3	.8	.8	–	157	17.8	17.8	5.7	56.3	80.2	66.7	79.3
Greenfield city, Hennepin County	943	4.6	1.3	2.5	1.1	2.3	93	29.0	16.1	21.5	67.4	86.7	40.0	86.3
Greenfield township, Wabasha County	644	8.4	3.3	1.7	.9	1.1	185	14.1	9.7	7.6	53.7	77.6	–	76.3
Green Isle city, Sibley County	135	8.1	3.0	4.4	1.5	3.0	57	29.8	15.8	26.3	63.6	82.3	–	82.0
Green Isle township, Sibley County	369	4.3	2.7	1.4	1.4	–	85	8.2	3.5	8.2	37.5	82.2	40.0	80.8
Green Lake township, Kandiyohi County	851	4.0	1.3	1.1	.8	.8	126	13.5	6.3	10.3	55.9	87.0	–	86.5
Greenleaf township, Meeker County	399	5.0	2.5	3.3	1.5	2.3	89	23.6	12.4	19.1	40.0	85.5	–	84.5
Green Meadow township, Norman County	78	10.3	6.4	–	–	–	12	–	–	–	37.5	71.4	–	67.9
Green Prairie township, Morrison County	422	8.3	3.6	1.7	1.7	.5	52	15.4	11.5	7.7	48.6	80.6	–	79.3
Greenvale township, Dakota County	435	4.8	.5	1.8	.9	1.4	91	18.7	12.1	9.9	90.5	88.2	50.0	88.6
Green Valley township, Becker County	164	15.9	9.1	2.4	2.4	2.4	39	12.8	12.8	5.1	23.1	87.7	–	79.4
Greenwald city, Stearns County	125	7.2	1.6	–	–	–	50	16.0	4.0	16.0	77.8	76.7	–	76.8
Greenway township, Itasca County	1 165	14.4	7.3	2.0	1.6	1.2	324	13.0	12.3	6.8	31.5	66.2	15.8	62.0
Greenwood township, Clearwater County	48	16.7	–	–	–	–	15	–	–	–	75.0	62.5	–	64.6
Greenwood township, St. Louis County	382	7.1	5.5	1.6	1.6	1.3	107	7.5	7.5	–	11.1	80.0	–	76.3
Greenwood city, Hennepin County	455	3.1	1.1	1.1	.7	1.1	44	9.1	9.1	9.1	50.0	84.1	–	83.6
Gregory township, Mahnomen County	63	4.8	4.8	–	–	–	16	–	–	–	–	56.7	–	54.0
Grey Cloud Island township, Washington County	273	7.0	2.2	.7	–	.7	68	25.0	14.7	13.2	57.9	81.9	–	80.2
Grey Eagle city, Todd County	156	5.8	3.8	1.9	1.9	1.9	96	52.1	52.1	10.4	33.3	87.1	–	85.6
Grey Eagle township, Todd County	280	7.5	5.7	5.4	5.4	–	69	10.1	10.1	–	23.8	69.5	20.0	68.7
Grimstad township, Roseau County	100	3.0	2.0	–	–	–	24	–	–	–	33.3	87.6	–	86.0
Grove township, Stearns County	395	4.8	1.8	1.3	.8	.5	22	27.3	27.3	18.2	63.2	82.2	100.0	81.1
Grove City city, Meeker County	331	9.7	–	.6	.6	.6	94	11.7	9.6	6.4	78.1	86.0	100.0	85.1
Grove Lake township, Pope County	161	7.5	4.3	2.5	2.5	–	52	5.8	5.8	–	41.7	77.9	–	77.1
Grove Park township, Polk County	154	10.4	1.3	1.9	1.9	–	58	3.4	3.4	–	87.5	61.6	100.0	63.6
Grygla city, Marshall County	115	7.0	5.2	1.7	1.7	–	63	22.2	22.2	3.2	25.0	74.8	–	72.6
Gully city, Polk County	50	8.0	4.0	4.0	4.0	–	35	5.7	5.7	5.7	–	71.7	–	68.8
Gully township, Polk County	82	11.0	2.4	2.4	2.4	–	11	18.2	18.2	–	44.4	61.6	–	61.3
Guthrie township, Hubbard County	229	7.9	–	–	–	–	35	–	–	–	100.0	76.8	–	78.6
Hackensack city, Cass County	106	23.6	10.4	1.9	1.9	1.9	83	4.8	4.8	2.4	28.0	69.1	–	60.6
Hadley city, Murray County	82	17.1	4.9	4.9	4.9	3.7	17	–	–	–	50.0	76.5	25.0	74.4
Hagali township, Beltrami County	124	15.3	9.7	4.0	2.4	4.0	33	–	–	–	21.1	78.1	–	71.1
Hagen township, Clay County	114	3.5	3.5	3.5	3.5	1.8	23	30.4	21.7	8.7	–	83.6	–	83.6
Halden township, St. Louis County	57	7.0	7.0	3.5	3.5	3.5	25	8.0	8.0	8.0	–	75.5	–	72.7
Hale township, McLeod County	589	4.2	1.7	3.4	.7	3.1	108	17.6	11.1	10.2	52.0	80.9	–	80.2
Hallock city, Kittson County	661	6.1	3.8	.9	.9	.3	254	9.4	7.9	2.8	27.5	84.7	–	82.0
Hallock township, Kittson County	82	7.3	3.7	6.1	6.1	3.7	12	–	–	–	50.0	81.6	60.0	80.5
Halma city, Kittson County	30	16.7	13.3	–	–	–	20	45.0	45.0	25.0	20.0	100.0	–	86.7
Halstad city, Norman County	294	6.5	2.7	2.0	1.4	.7	153	7.8	7.8	–	15.8	80.7	–	77.6
Halstad township, Norman County	118	5.9	4.2	–	–	–	19	15.8	15.8	–	28.6	76.6	–	73.7
Hamburg city, Carver County	301	15.0	5.6	2.3	2.3	1.0	72	25.0	19.4	11.1	53.3	85.5	–	82.7
Hamden township, Becker County	120	9.2	5.8	5.8	1.7	5.8	30	10.0	10.0	10.0	36.4	78.9	–	76.3
Ham Lake city, Anoka County	5 887	6.4	1.3	1.4	.4	1.1	286	15.0	7.0	9.4	72.0	84.9	48.0	84.3
Hamlin township, Lac qui Parle County	103	5.8	2.9	4.9	2.9	4.9	24	8.3	8.3	8.3	50.0	83.5	–	84.0
Hammer township, Yellow Medicine County	169	7.1	5.3	12.4	4.1	8.3	34	5.9	5.9	–	25.0	68.2	–	67.9
Hammond township, Polk County	63	11.1	3.2	–	–	–	18	–	–	–	42.9	62.5	–	60.3
Hammond city, Wabasha County	105	5.7	1.9	–	–	–	30	6.7	6.7	6.7	33.3	83.8	–	81.0
Hampden township, Kittson County	33	–	–	–	–	–	9	33.3	33.3	–	–	90.9	–	90.9
Hampton city, Dakota County	218	5.0	1.8	2.8	.9	2.8	22	40.9	27.3	40.9	45.5	79.7	–	78.7
Hampton township, Dakota County	551	4.9	1.5	1.8	.4	1.5	41	4.9	4.9	–	59.3	81.5	–	80.7
Hamre township, Beltrami County	14	–	–	–	–	–	11	–	–	–	–	57.1	–	57.1
Hancock township, Carver County	200	7.0	1.0	2.0	1.0	1.0	49	20.4	16.3	12.2	57.1	83.3	–	82.3
Hancock city, Stevens County	409	14.7	12.5	6.1	3.9	5.1	147	1.4	1.4	–	15.0	81.9	–	75.1
Hangaard township, Clearwater County	14	21.4	–	–	–	–	4	–	–	–	100.0	81.8	–	85.7
Hanley Falls city, Yellow Medicine County	121	12.4	5.8	4.1	4.1	1.7	78	24.4	21.8	20.5	53.3	84.0	40.0	81.9
Hanover city	490	3.9	.8	.8	.8	–	63	28.6	19.0	20.6	47.4	85.6	25.0	84.6
Hennepin County	152	1.3	–	–	–	–	35	28.6	20.0	14.3	–	93.3	–	92.1
Wright County	338	5.0	1.2	1.2	1.2	–	28	28.6	17.9	28.6	52.9	81.9	25.0	81.1
Hanska city, Brown County	246	5.3	1.6	1.6	1.6	.8	108	8.3	6.5	5.6	38.5	88.0	50.0	86.0
Hansonville township, Lincoln County	89	12.4	2.2	2.2	2.2	–	19	–	–	–	54.5	91.0	100.0	86.2
Hantho township, Lac qui Parle County	70	5.7	5.7	5.7	2.9	2.9	27	22.2	22.2	7.4	–	81.8	–	79.4
Harding city, Morrison County	43	4.7	–	–	–	–	22	13.6	13.6	13.6	–	85.4	–	81.4
Hardwick city, Rock County	132	11.4	4.5	–	–	–	41	22.0	14.6	12.2	60.0	77.8	–	75.8
Harmony city, Fillmore County	524	8.8	3.6	1.5	.4	1.1	291	17.5	14.1	8.9	47.8	84.7	100.0	81.4
Harmony township, Fillmore County	250	6.8	.8	1.2	.8	1.2	54	14.8	14.8	3.7	76.5	78.1	100.0	77.8
Harris city, Chisago County	497	9.3	3.2	3.8	2.2	2.4	85	16.5	4.7	11.8	45.7	79.8	18.2	78.0
Harris township, Itasca County	1 836	9.9	3.3	1.6	1.6	.9	286	10.8	10.8	4.9	62.6	77.3	34.5	76.5
Harrison township, Kandiyohi County	328	6.7	.6	1.2	1.2	.6	76	13.2	9.2	10.5	72.7	79.4	100.0	78.7
Hart township, Winona County	200	6.5	2.5	–	–	–	38	15.8	10.5	15.8	61.5	77.0	–	76.0

TIPSII [UPF] GPH527 CENSUS90 71582600 08/03/92 2:43 PM MACHINE: C DATA:CENSUS90S*PH5TIPSDA27. 07/31/92 15:34:18 TAPE: NONE FRAME: 138
TSF:CENSUS90*92. 07/31/92 15:35:47 UTF:CENSUS90*93. 07/31/92 15:35:47 META:CENSUS90S*PH5T7-827. 07/31/92 15:43:20

Table 8. **Disability Status: 1990**—Con.

[Data based on sample and subject to sampling variability, see text. For definitions of terms and meanings of symbols, see text]

State County Place and [In Selected States] County Subdivision	Civilian noninstitutionalized persons 16 to 64 years						Civilian noninstitutionalized persons 65 years and over				Percent in labor force of civilian noninstitutionalized persons 16 to 64 years with—			
		Percent with a work disability		Percent with a mobility or self-care limitation				Percent with a mobility or self-care limitation						
	Total	Total	Prevented from working	Total	Mobility limitation	Self-care limitation	Total	Total	Mobility limitation	Self-care limitation	A work disability	No work disability	A mobility limitation	No mobility limitation
PLACE AND COUNTY SUBDIVISION—Con.														
Hartford township, Todd County	366	3.3	1.9	1.9	.5	1.4	68	4.4	2.9	4.4	41.7	75.4	–	74.7
Hart Lake township, Hubbard County	208	11.5	6.7	1.0	–	1.0	34	20.6	20.6	14.7	41.7	75.5	–	71.6
Hartland city, Freeborn County	158	3.2	3.2	–	–	–	59	18.6	18.6	8.5	–	83.0	–	80.4
Hartland township, Freeborn County	172	7.0	5.8	2.9	1.2	2.9	56	5.4	1.8	5.4	–	75.6	–	71.2
Harvey township, Meeker County	236	3.8	.8	–	–	–	23	–	–	–	77.8	86.8	–	86.4
Hassan township, Hennepin County	1 317	5.1	1.1	1.5	.8	.7	85	9.4	9.4	4.7	56.7	87.1	63.6	85.8
Hassan Valley township, McLeod County	475	8.2	2.1	3.8	1.7	2.9	89	19.1	15.7	14.6	51.3	86.7	–	85.2
Hastings city	9 660	8.2	3.1	2.5	1.5	1.8	1 267	16.8	12.4	8.2	52.7	86.8	16.1	85.1
Dakota County	9 660	8.2	3.1	2.5	1.5	1.8	1 267	16.8	12.4	8.2	52.7	86.8	16.1	85.1
Washington County	–	–	–	–	–	–	–	–	–	–	–	–	–	–
Hatfield city, Pipestone County	35	–	–	–	–	–	11	–	–	–	–	100.0	–	100.0
Haugen township, Aitkin County	96	13.5	11.5	3.1	3.1	3.1	25	–	–	–	–	54.2	–	48.4
Havana township, Steele County	391	7.4	1.3	1.5	.5	1.5	83	9.6	9.6	3.6	48.3	88.1	100.0	85.1
Havelock township, Chippewa County	114	7.9	6.1	3.5	1.8	1.8	13	23.1	23.1	–	–	81.0	–	75.9
Haven township, Sherburne County	1 240	4.9	.9	1.5	–	1.5	124	9.7	4.8	6.5	59.0	83.2	–	82.0
Haverhill township, Olmsted County	1 003	3.4	.8	3.8	.8	3.2	87	24.1	12.6	13.8	52.9	83.5	50.0	82.7
Hawk Creek township, Renville County	135	14.8	11.1	1.5	1.5	–	33	36.4	6.1	36.4	15.0	84.3	–	75.2
Hawley city, Clay County	911	8.3	4.6	5.8	3.0	4.9	307	15.0	10.7	6.5	40.8	79.8	7.4	78.6
Hawley township, Clay County	245	4.5	–	3.3	–	3.3	24	45.8	25.0	45.8	100.0	79.1	–	80.0
Hay Brook township, Kanabec County	99	15.2	11.1	4.0	2.0	2.0	31	19.4	19.4	16.1	26.7	78.6	–	72.2
Hay Creek township, Goodhue County	422	9.0	1.4	3.8	.9	2.8	60	11.7	5.0	11.7	73.7	83.3	50.0	82.8
Hayes township, Swift County	147	13.6	2.7	–	–	–	49	4.1	4.1	4.1	70.0	79.5	–	78.2
Hayfield city, Dodge County	656	4.7	2.0	1.8	.6	1.8	222	22.5	12.6	14.4	58.1	85.8	–	85.0
Hayfield township, Dodge County	210	5.2	2.4	2.4	1.0	1.4	47	10.6	–	10.6	54.5	86.9	–	86.1
Hay Lake unorg., St. Louis County	76	2.6	–	–	–	–	7	–	–	–	100.0	81.1	–	81.6
Hayland township, Mille Lacs County	168	8.3	4.2	1.8	1.8	1.8	49	24.5	20.4	4.1	35.7	89.0	–	86.1
Hayward city, Freeborn County	132	1.5	–	1.5	1.5	–	64	26.6	12.5	18.8	100.0	83.8	100.0	83.8
Hayward township, Freeborn County	277	4.7	1.1	4.7	1.1	3.6	64	15.6	12.5	12.5	61.5	80.3	–	80.3
Hazel Run city, Yellow Medicine County	51	21.6	7.8	2.0	2.0	–	17	23.5	23.5	11.8	18.2	70.0	–	60.0
Hazel Run township, Yellow Medicine County	127	4.7	–	3.1	1.6	1.6	24	8.3	8.3	–	66.7	83.5	100.0	82.4
Hazelton township, Aitkin County	221	8.6	2.7	–	–	–	147	8.8	7.5	1.4	68.4	65.8	–	66.1
Hazelton township, Kittson County	52	23.1	13.5	–	–	–	33	–	–	–	41.7	70.0	–	63.5
Hector city, Renville County	577	9.4	2.3	3.3	2.9	1.2	297	24.2	12.8	16.2	68.5	86.2	47.1	85.7
Hector township, Renville County	206	7.8	1.9	2.9	1.9	1.9	41	26.8	22.0	9.8	37.5	83.2	–	81.2
Hegbert township, Swift County	83	2.4	–	–	–	–	20	–	–	–	100.0	82.7	–	83.1
Hegne township, Norman County	26	–	–	–	–	–	14	–	–	–	–	61.5	–	61.5
Heidelberg city, Le Sueur County	60	11.7	1.7	–	–	–	6	33.3	33.3	–	57.1	84.9	–	81.7
Heier township, Mahnomen County	90	11.1	4.4	–	–	–	22	–	–	–	30.0	80.0	–	74.4
Height of Land township, Becker County	413	6.8	4.4	1.9	.5	1.7	61	11.5	11.5	6.6	35.7	78.7	–	76.2
Heikkila Lake unorg., St. Louis County	828	16.1	4.3	1.2	1.2	1.2	154	11.0	11.0	4.5	66.2	72.9	–	72.7
Helen township, McLeod County	548	6.8	.4	2.2	–	2.2	84	21.4	21.4	4.8	75.7	84.5	–	83.9
Helena township, Scott County	707	6.4	2.4	2.1	.6	1.8	79	16.5	7.6	12.7	62.2	79.6	–	78.9
Helga township, Hubbard County	569	5.6	2.1	.7	.7	–	91	4.4	4.4	2.2	53.1	80.6	50.0	79.3
Helgeland township, Polk County	35	11.4	2.9	–	–	–	7	–	–	–	75.0	64.5	–	65.7
Henderson city, Sibley County	459	10.5	4.6	7.4	3.1	5.2	125	26.4	19.2	22.4	52.1	79.3	78.6	76.4
Henderson township, Sibley County	345	10.4	3.2	7.8	4.1	5.2	72	25.0	19.4	18.1	55.6	88.0	35.7	86.7
Hendricks city, Lincoln County	253	7.5	4.0	7.5	–	7.5	260	30.0	24.6	20.4	47.4	87.6	–	84.6
Hendricks township, Lincoln County	177	4.0	2.8	6.2	2.8	4.5	33	12.1	12.1	12.1	28.6	83.5	–	83.7
Hendrickson township, Hubbard County	181	6.1	2.8	1.7	–	1.7	24	33.3	33.3	8.3	54.5	85.9	–	84.0
Hendrum city, Norman County	155	7.1	4.5	1.3	1.3	–	38	13.2	13.2	–	36.4	81.9	–	79.7
Hendrum township, Norman County	114	4.4	2.6	4.4	4.4	–	20	10.0	10.0	–	40.0	63.3	40.0	63.3
Henning city, Otter Tail County	305	8.9	3.3	.7	.7	.3	246	11.8	11.0	6.5	63.0	80.9	–	79.9
Henning township, Otter Tail County	221	14.5	8.6	.9	.9	.9	50	6.0	6.0	–	40.6	72.0	–	68.0
Henrietta township, Hubbard County	776	8.8	3.0	1.7	1.4	.9	173	5.2	5.2	1.2	60.3	80.6	45.5	79.3
Henriette city, Pine County	48	10.4	–	–	–	–	12	–	–	–	100.0	86.0	–	87.5
Henryville township, Renville County	130	8.5	3.8	3.1	1.5	1.5	31	12.9	–	12.9	36.4	74.8	100.0	71.1
Hereim township, Roseau County	154	5.2	2.6	2.6	1.3	1.3	24	–	–	–	50.0	82.2	–	81.6
Herman city, Grant County	247	11.7	2.4	–	–	–	127	10.2	10.2	1.6	79.3	83.9	–	83.4
Hermantown city, St. Louis County	3 870	7.3	3.2	1.7	.8	1.4	628	14.6	12.6	6.8	45.7	82.5	–	80.4
Heron Lake city, Jackson County	341	5.3	3.2	2.9	.6	2.9	164	26.8	18.3	20.1	38.9	83.0	–	81.1
Heron Lake township, Jackson County	227	6.6	4.4	4.0	2.2	1.8	55	9.1	7.3	9.1	20.0	75.9	40.0	73.0
Hersey township, Nobles County	167	7.8	3.6	1.2	1.2	–	32	12.5	–	12.5	38.5	76.0	–	73.9
Hewitt city, Todd County	139	14.4	9.4	1.4	1.4	–	56	19.6	16.1	10.7	35.0	80.7	–	75.2
Hibbing city, St. Louis County	10 537	8.8	4.3	6.1	1.2	5.5	3 246	16.0	10.0	10.0	39.1	76.3	23.8	73.7
Hickory township, Pennington County	47	4.3	4.3	–	–	–	26	15.4	15.4	–	–	68.9	–	66.0
Higdem township, Polk County	82	2.4	2.4	–	–	–	12	–	–	–	–	80.0	–	78.0
High Forest township, Olmsted County	624	5.0	.5	1.6	–	1.6	86	12.8	7.0	8.1	90.3	84.3	–	84.6
Highland township, Wabasha County	239	6.3	2.5	2.5	1.3	1.7	51	23.5	23.5	15.7	60.0	82.6	–	82.2
Highland Grove township, Clay County	173	4.0	2.9	1.7	1.7	–	53	13.2	7.5	5.7	28.6	83.7	–	82.9
Highlanding township, Pennington County	100	–	–	–	–	–	31	12.9	12.9	–	–	47.0	–	47.0
Highwater township, Cottonwood County	111	8.1	–	–	–	–	33	18.2	18.2	18.2	100.0	84.3	–	85.6
Hill township, Kittson County	8	–	–	–	–	–	6	–	–	–	–	50.0	–	50.0
Hill City city, Aitkin County	255	18.4	9.0	3.5	3.5	–	82	19.5	17.1	11.0	46.8	79.3	–	76.0
Hill Lake township, Aitkin County	216	6.9	2.3	–	–	–	45	6.7	–	6.7	66.7	79.6	–	78.7
Hillman township, Kanabec County	187	8.6	3.7	3.2	1.1	2.1	54	18.5	18.5	7.4	56.3	80.7	–	79.5
Hillman city, Morrison County	40	20.0	20.0	5.0	5.0	–	–	–	–	–	–	68.8	–	57.9
Hillman township, Morrison County	112	8.9	–	5.4	–	5.4	4	–	–	–	60.0	83.3	–	81.3
Hill River township, Polk County	128	16.4	10.2	–	–	–	35	–	–	–	19.0	55.1	–	49.2
Hills city, Rock County	281	13.5	3.9	2.1	.7	2.1	132	13.6	9.1	12.1	71.1	81.5	100.0	79.9
Hillsdale township, Winona County	683	9.7	3.2	2.5	1.6	1.8	52	11.5	7.7	3.8	47.0	78.9	54.5	76.2
Hilltop city, Anoka County	516	14.0	4.1	4.1	2.1	2.5	98	15.3	11.2	6.1	56.9	91.0	–	88.1
Hinckley city, Pine County	498	10.0	6.8	3.4	2.8	2.2	193	16.1	16.1	5.7	32.0	81.5	14.3	78.3
Hinckley township, Pine County	411	15.3	3.2	1.9	1.9	.5	64	4.7	4.7	4.7	61.9	80.5	75.0	77.7
Hines township, Beltrami County	369	11.1	5.1	3.3	3.3	.8	65	4.6	4.6	3.1	41.5	75.0	41.7	72.3
Hiram township, Cass County	135	14.1	8.9	3.0	.7	2.2	33	15.2	15.2	15.2	21.1	67.2	–	61.2
Hitterdal city, Clay County	126	6.3	4.8	–	–	–	45	11.1	11.1	6.7	25.0	75.4	–	72.2
Hobart township, Otter Tail County	401	7.7	3.7	1.5	1.0	1.0	102	20.6	15.7	6.9	45.2	70.8	–	69.5
Hodges township, Stevens County	146	1.4	1.4	–	–	–	33	6.1	6.1	6.1	–	77.8	–	76.7
Hoff township, Pope County	111	5.4	1.8	3.6	–	3.6	25	8.0	8.0	–	66.7	81.0	–	80.2
Hoffman city, Grant County	294	16.7	9.9	9.5	9.5	6.8	158	15.8	15.2	7.6	32.7	74.3	28.6	71.4
Hokah city, Houston County	358	8.4	3.4	2.8	.8	2.0	110	28.2	15.5	19.1	36.7	88.1	–	84.5

TIPSII [UPF] GPH527 CENSUS90 71582600 08/03/92 2:43 PM MACHINE: C DATA:CENSUS90S*PH5TIPSDA27. 07/31/92 15:34:18 TAPE: NONE FRAME: 139
TSF:CENSUS90*92. 07/31/92 15:35:47 UTF:CENSUS90*93. 07/31/92 15:35:47 META:CENSUS90S*PH5T7-827. 07/31/92 15:43:20

[Data based on sample and subject to sampling variability, see text. For definitions of terms and meanings of symbols, see text]

State County Place and [In Selected States] County Subdivision	Civilian noninstitutionalized persons 16 to 64 years						Civilian noninstitutionalized persons 65 years and over				Percent in labor force of civilian noninstitutionalized persons 16 to 64 years with—			
		Percent with a work disability		Percent with a mobility or self-care limitation				Percent with a mobility or self-care limitation						
	Total	Total	Prevented from working	Total	Mobility limitation	Self-care limitation	Total	Total	Mobility limitation	Self-care limitation	A work disability	No work disability	A mobility limitation	No mobility limitation
PLACE AND COUNTY SUBDIVISION—Con.														
Hokah township, Houston County	345	6.4	.6	2.3	–	2.3	41	14.6	14.6	7.3	72.7	75.9	–	75.7
Holden township, Goodhue County	256	5.1	1.2	2.7	2.0	1.6	60	16.7	6.7	10.0	61.5	86.4	40.0	86.1
Holding township, Stearns County	651	5.1	1.8	3.7	1.2	2.9	121	22.3	11.6	17.4	48.5	80.6	62.5	79.2
Holdingford city, Stearns County	293	11.9	5.5	1.4	.7	.7	119	15.1	13.4	6.7	40.0	80.2	–	75.9
Holland township, Kandiyohi County	244	2.0	–	4.9	3.7	4.5	28	7.1	7.1	–	100.0	72.8	77.8	73.2
Holland city, Pipestone County	101	7.9	4.0	4.0	4.0	2.0	78	19.2	17.9	6.4	50.0	77.4	–	78.4
Hollandale city, Freeborn County	136	13.2	3.7	3.7	2.2	3.7	82	20.7	14.6	8.5	72.2	85.6	–	85.7
Holloway city, Swift County	77	7.8	5.2	–	–	–	24	4.2	4.2	4.2	33.3	81.7	–	77.9
Holly township, Murray County	117	2.6	–	2.6	–	2.6	19	–	–	–	100.0	71.9	–	72.6
Hollywood township, Carver County	687	5.2	.4	1.3	.4	1.3	96	15.6	8.3	13.5	72.2	85.4	–	85.1
Holmes City township, Douglas County	361	5.8	1.9	1.4	1.4	1.4	94	4.3	3.2	1.1	66.7	77.6	100.0	76.7
Holmesville township, Becker County	233	9.9	5.6	2.6	1.7	2.6	54	14.8	7.4	14.8	30.4	71.0	–	68.1
Holst township, Clearwater County	247	13.0	5.3	4.0	3.2	.8	37	5.4	5.4	–	31.3	82.3	–	78.2
Holt township, Fillmore County	148	12.8	3.4	2.0	2.0	–	36	22.2	16.7	11.1	73.7	79.8	–	80.7
Holt city, Marshall County	74	12.2	9.5	4.1	4.1	–	13	30.8	30.8	15.4	22.2	78.5	–	74.6
Holt township, Marshall County	109	7.3	5.5	–	–	–	43	11.6	11.6	–	25.0	71.3	–	67.9
Holy Cross township, Clay County	87	4.6	–	5.7	–	5.7	18	11.1	–	11.1	50.0	66.3	–	65.5
Holyoke township, Carlton County	76	7.9	3.9	–	–	–	21	–	–	–	50.0	64.3	–	63.2
Home township, Brown County	434	5.1	.5	.9	.7	.2	82	9.8	7.3	2.4	81.8	80.6	100.0	80.5
Home Brook township, Cass County	137	11.7	7.3	5.8	2.9	2.9	15	–	–	–	37.5	76.0	–	73.7
Home Lake township, Norman County	130	6.9	4.6	1.5	1.5	–	28	7.1	7.1	7.1	33.3	65.3	–	64.1
Homer township, Winona County	844	4.5	1.2	2.4	.7	1.9	81	11.1	6.2	7.4	65.8	86.7	–	86.4
Homestead township, Otter Tail County	184	7.1	3.3	–	–	–	27	–	–	–	38.5	83.6	–	80.4
Honner township, Redwood County	101	1.0	–	–	–	–	3	–	–	–	100.0	82.0	–	82.2
Hope township, Lincoln County	193	5.2	2.1	1.6	1.6	.5	20	10.0	–	10.0	20.0	79.2	33.3	76.8
Hopkins city, Hennepin County	11 297	5.8	1.8	2.6	1.6	1.3	2 293	23.6	18.9	11.3	63.4	91.0	43.8	90.1
Hornet township, Beltrami County	126	6.3	4.8	1.6	1.6	1.6	21	–	–	–	25.0	86.4	100.0	82.3
Horton township, Stevens County	130	4.6	–	–	–	–	23	8.7	8.7	–	100.0	80.6	–	81.5
Houston city, Houston County	521	7.1	2.9	1.2	1.2	–	225	20.9	19.1	11.1	54.1	89.7	66.7	87.4
Houston township, Houston County	242	3.7	1.2	2.9	–	2.9	72	9.7	9.7	–	66.7	82.8	–	82.2
Howard Lake city, Wright County	734	7.1	2.6	2.3	.5	1.8	204	19.1	16.2	7.4	53.8	86.8	–	84.9
Hoyt Lakes city, St. Louis County	1 503	6.4	3.7	1.3	1.3	.3	354	5.4	5.4	5.4	26.0	67.5	42.1	65.2
Hubbard township, Hubbard County	356	10.1	5.6	1.7	1.7	1.1	125	3.2	3.2	3.2	36.1	69.1	–	66.9
Hubbard township, Polk County	49	2.0	2.0	2.0	2.0	–	26	7.7	7.7	–	–	64.6	–	64.6
Hudson township, Douglas County	388	12.9	4.4	1.0	1.0	.3	85	11.8	11.8	7.1	38.0	84.6	25.0	79.2
Hugo city, Washington County	2 944	7.1	1.9	1.6	.8	1.2	212	13.7	7.5	9.9	63.6	87.8	48.0	86.4
Humboldt township, Clay County	185	3.2	–	2.7	1.6	1.1	13	23.1	23.1	7.7	100.0	69.3	–	71.4
Humboldt city, Kittson County	45	–	–	–	–	–	3	–	–	–	–	82.2	–	82.2
Hunter township, Jackson County	193	5.2	2.1	2.1	1.0	2.1	51	–	–	–	40.0	78.7	–	77.5
Huntersville township, Wadena County	54	14.8	7.4	–	–	–	20	–	–	–	50.0	76.1	–	72.2
Huntly township, Marshall County	66	6.1	6.1	–	–	–	23	–	–	–	–	82.3	–	77.3
Huntsville township, Polk County	340	4.7	2.4	.6	–	.6	49	10.2	10.2	4.1	50.0	85.2	–	83.5
Huss township, Roseau County	70	14.3	8.6	7.1	7.1	4.3	30	–	–	–	20.0	70.0	–	67.7
Hutchinson city, McLeod County	6 794	6.4	2.0	3.6	1.7	3.0	1 457	16.8	9.3	11.2	64.8	85.4	30.2	85.0
Hutchinson township, McLeod County	639	4.1	2.7	1.9	.6	1.3	136	17.6	11.8	16.2	34.6	87.8	–	86.1
Hyde Park township, Wabasha County	182	9.3	3.3	1.1	–	1.1	23	8.7	8.7	–	64.7	82.4	–	80.8
Ida township, Douglas County	482	7.5	1.5	1.5	.4	1.5	94	7.4	7.4	–	55.6	82.7	–	81.0
Ideal township, Crow Wing County	427	9.4	1.9	2.1	2.1	.7	154	5.8	5.8	1.3	47.5	72.1	33.3	70.6
Idun township, Aitkin County	115	14.8	7.0	–	–	–	37	5.4	5.4	–	52.9	78.6	–	74.8
Ihlen city, Pipestone County	64	17.2	3.1	3.1	3.1	3.1	12	–	–	–	81.8	92.5	100.0	90.3
Independence city, Hennepin County	1 911	5.0	.6	1.4	.1	1.4	202	17.3	9.4	11.9	83.2	87.1	–	87.0
Indian Lake township, Nobles County	150	8.7	6.7	3.3	3.3	3.3	53	7.5	7.5	–	23.1	84.7	60.0	80.0
Industrial township, St. Louis County	370	5.4	3.0	2.7	1.9	.8	75	41.3	41.3	32.0	45.0	78.3	–	78.0
Inguadona township, Cass County	81	16.0	–	–	–	–	54	13.0	5.6	7.4	23.1	48.5	–	44.4
Inman township, Otter Tail County	152	5.9	4.6	2.6	1.3	1.3	68	8.8	8.8	8.8	22.2	69.9	100.0	66.7
International Falls city, Koochiching County	5 120	12.2	6.2	3.8	3.0	2.9	1 261	23.3	17.0	19.4	39.3	76.7	41.8	73.0
Inver Grove Heights city, Dakota County	15 100	6.5	1.8	2.0	1.0	1.4	1 060	11.1	5.3	8.0	63.1	87.8	31.5	86.7
Iona city, Murray County	74	5.4	2.7	–	–	–	36	8.3	8.3	–	50.0	77.1	–	75.7
Iona township, Murray County	176	5.1	1.1	1.7	–	1.7	23	34.8	8.7	26.1	44.4	69.5	–	68.2
Iona township, Todd County	214	5.1	1.9	–	–	–	57	–	–	–	45.5	81.3	–	79.4
Iosco township, Waseca County	307	3.9	.3	4.6	1.0	3.6	72	9.7	9.7	6.9	91.7	83.7	66.7	84.2
Irondale township, Crow Wing County	579	9.8	5.0	2.1	1.7	1.0	151	7.9	7.9	2.0	38.6	77.8	–	75.2
Iron Junction city, St. Louis County	84	23.8	8.3	7.1	3.6	3.6	21	23.8	9.5	14.3	55.0	82.8	–	79.0
Iron Range township, Itasca County	352	14.8	4.5	2.8	.9	2.0	109	18.3	15.6	10.1	57.7	70.0	100.0	67.9
Ironton city, Crow Wing County	307	16.6	8.1	2.6	2.6	1.6	121	8.3	8.3	4.1	31.4	81.3	25.0	74.2
Irving township, Kandiyohi County	343	4.7	1.2	4.1	–	4.1	99	5.1	5.1	5.1	56.3	82.9	–	81.6
Isanti city, Isanti County	686	9.5	2.9	2.0	1.5	1.2	146	13.7	13.7	8.9	63.1	80.2	20.0	79.4
Isanti township, Isanti County	1 117	8.1	1.8	1.3	.5	1.2	123	22.0	17.1	12.2	72.2	85.8	33.3	85.0
Island Lake township, Lyon County	145	5.5	–	2.8	2.8	–	29	20.7	20.7	13.8	75.0	78.8	50.0	79.4
Island Lake township, Mahnomen County	154	12.3	5.8	1.9	1.9	–	49	14.3	14.3	10.2	42.1	83.0	–	79.5
Island View city, Koochiching County	72	8.3	–	38.9	2.8	38.9	7	57.1	57.1	–	50.0	80.3	100.0	77.1
Isle city, Mille Lacs County	281	12.8	3.6	2.1	.7	2.1	136	22.1	10.3	20.6	50.0	66.5	100.0	64.2
Isle Harbor township, Mille Lacs County	263	12.9	4.2	4.9	3.0	3.0	56	7.1	7.1	7.1	61.8	79.9	100.0	76.9
Itasca township, Clearwater County	103	18.4	2.9	2.9	2.9	2.9	31	6.5	6.5	6.5	57.9	76.2	–	75.0
Ivanhoe city, Lincoln County	357	7.8	4.2	4.5	1.7	2.8	216	17.6	14.8	6.9	46.4	83.6	–	82.1
Jackson city, Jackson County	1 854	6.9	2.3	4.6	1.8	3.8	699	15.5	7.6	11.3	53.9	83.4	44.1	82.1
Jackson township, Scott County	920	7.3	1.6	2.9	1.1	2.1	64	18.8	14.1	7.8	65.7	89.1	80.0	87.5
Jadis township, Roseau County	309	5.5	1.0	2.9	1.0	1.9	75	5.3	5.3	5.3	64.7	84.6	–	84.3
Jamestown township, Blue Earth County	347	2.0	.9	3.2	.6	2.6	58	19.0	19.0	8.6	57.1	87.6	–	87.5
Janesville city, Waseca County	1 079	8.8	3.5	1.9	.9	.9	314	11.5	7.0	8.0	38.9	85.5	20.0	81.9
Janesville township, Waseca County	357	6.2	3.6	4.8	–	4.8	44	18.2	15.9	6.8	31.8	80.6	–	77.6
Janette Lake unorg., St. Louis County	143	4.9	4.9	2.1	2.1	2.1	24	–	–	–	–	80.1	–	77.9
Jasper city	322	12.1	5.3	3.4	1.9	3.1	173	26.0	15.6	12.1	46.2	79.9	–	77.2
Pipestone County	283	12.0	5.3	3.9	2.1	3.5	154	22.1	12.3	11.7	44.1	79.5	–	76.9
Rock County	39	12.8	5.1	–	–	–	19	57.9	42.1	15.8	60.0	82.4	–	79.5
Jay township, Martin County	157	6.4	1.3	2.5	1.3	1.3	47	25.5	19.1	12.8	60.0	79.6	100.0	78.1
Jeffers city, Cottonwood County	218	6.9	4.6	3.2	2.3	1.8	125	12.8	9.6	8.8	13.3	74.4	–	71.8
Jefferson township, Houston County	87	8.0	3.4	3.4	3.4	3.4	16	–	–	–	57.1	75.0	–	76.2
Jenkins city, Crow Wing County	156	12.8	3.8	3.8	3.8	1.9	34	35.3	35.3	5.9	50.0	89.0	–	87.3
Jenkins township, Crow Wing County	159	5.0	3.8	–	–	–	71	9.9	9.9	7.0	25.0	66.2	–	64.2
Jessenland township, Sibley County	248	4.4	2.0	4.8	1.2	4.8	72	29.2	16.7	29.2	54.5	77.2	–	77.1
Jevne township, Aitkin County	173	13.3	6.4	1.7	1.7	–	37	10.8	10.8	5.4	39.1	66.0	–	63.5
Jewett unorg., Aitkin County	22	18.2	18.2	18.2	18.2	18.2	11	–	–	–	–	16.7	–	16.7
Jo Daviess township, Faribault County	190	4.2	3.2	7.9	2.1	6.8	49	20.4	16.3	8.2	25.0	76.4	–	75.8

TIPSII [UPF] GPH527 CENSUS90 71582600 08/03/92 2:43 PM MACHINE: C DATA:CENSUS90S*PH5TIPSDA27. 07/31/92 15:34:18 TAPE: NONE FRAME: 140
TSF:CENSUS90*92. 07/31/92 15:35:47 UTF:CENSUS90*93. 07/31/92 15:35:47 META:CENSUS90S*PH5T7-827. 07/31/92 15:43:20

[Data based on sample and subject to sampling variability, see text. For definitions of terms and meanings of symbols, see text]

State County Place and [In Selected States] County Subdivision	Civilian noninstitutionalized persons 16 to 64 years						Civilian noninstitutionalized persons 65 years and over				Percent in labor force of civilian noninstitutionalized persons 16 to 64 years with—			
		Percent with a work disability		Percent with a mobility or self-care limitation				Percent with a mobility or self-care limitation						
	Total	Total	Prevented from working	Total	Mobility limitation	Self-care limitation	Total	Total	Mobility limitation	Self-care limitation	A work disability	No work disability	A mobility limitation	No mobility limitation
PLACE AND COUNTY SUBDIVISION—Con.														
Johnson city, Big Stone County	27	3.7	–	–	–	–	10	–	–	–	100.0	65.4	–	66.7
Johnson township, Polk County	39	5.1	–	–	–	–	17	–	–	–	100.0	83.8	–	84.6
Johnsonville township, Redwood County	97	3.1	–	1.0	1.0	–	26	19.2	7.7	19.2	33.3	75.5	100.0	74.0
Jones township, Beltrami County	132	15.2	13.6	10.6	10.6	–	18	22.2	22.2	–	10.0	67.9	–	66.1
Jordan township, Fillmore County	212	2.8	1.9	1.9	–	1.9	47	14.9	14.9	14.9	–	88.8	–	86.3
Jordan city, Scott County	1 689	8.1	2.5	1.3	.7	.7	320	25.6	23.4	16.3	62.0	84.1	–	82.8
Judson township, Blue Earth County	356	4.2	2.0	3.4	1.1	2.8	99	13.1	8.1	9.1	26.7	78.6	–	77.3
Jupiter township, Kittson County	95	9.5	7.4	5.3	5.3	–	27	–	–	–	22.2	76.7	–	75.6
Kalevala township, Carlton County	151	15.2	7.3	2.6	1.3	2.6	66	19.7	19.7	13.6	43.5	70.3	–	67.1
Kalmar township, Olmsted County	841	5.8	1.1	3.7	1.1	3.7	87	17.2	9.2	9.2	53.1	87.6	100.0	85.5
Kanabec township, Kanabec County	376	11.2	4.8	2.4	1.3	1.9	67	29.9	14.9	22.4	57.1	79.9	60.0	77.6
Kanaranzi township, Rock County	195	2.6	1.0	1.0	–	1.0	32	12.5	12.5	12.5	60.0	73.7	–	73.3
Kandiyohi city, Kandiyohi County	299	8.4	1.3	.7	.7	–	62	21.0	17.7	11.3	84.0	89.4	–	89.6
Kandiyohi township, Kandiyohi County	403	5.2	2.0	4.2	1.7	2.5	65	16.9	13.8	13.8	61.9	85.3	71.4	84.3
Kandota township, Todd County	324	4.6	2.8	1.9	1.2	1.2	76	2.6	2.6	2.6	40.0	77.7	–	76.9
Karlstad city, Kittson County	432	12.3	7.2	4.4	4.4	2.1	197	10.2	9.1	5.1	41.5	81.8	–	80.4
Kasota city, Le Sueur County	419	14.3	7.6	4.1	3.3	2.1	68	23.5	23.5	16.2	28.3	89.7	–	83.7
Kasota township, Le Sueur County	837	6.6	1.6	3.3	1.8	2.0	130	15.4	8.5	12.3	60.0	88.9	60.0	87.5
Kasson city, Dodge County	2 053	6.6	2.7	2.7	1.7	2.1	387	19.9	16.5	8.3	51.1	92.7	45.7	90.7
Kathio township, Mille Lacs County	525	17.5	9.1	36.6	4.2	35.0	122	34.4	5.7	30.3	34.8	58.2	9.1	56.1
Keene township, Clay County	85	–	–	–	–	–	29	–	–	–	–	82.4	–	82.4
Keewatin city, Itasca County	635	11.0	8.2	2.2	1.4	1.4	241	10.0	9.1	6.6	21.4	71.2	22.2	66.3
Kego township, Cass County	177	17.5	8.5	2.8	1.1	1.7	69	1.4	1.4	–	38.7	63.7	–	60.0
Kelliher city, Beltrami County	184	9.2	2.2	–	–	–	61	9.8	9.8	3.3	58.8	80.2	–	78.3
Kelliher township, Beltrami County	50	6.0	6.0	6.0	–	6.0	14	14.3	14.3	–	–	68.1	–	64.0
Kellogg city, Wabasha County	263	6.8	2.7	4.9	2.3	3.4	49	24.5	16.3	16.3	33.3	86.5	33.3	84.0
Kelsey township, St. Louis County	88	13.6	4.5	8.0	2.3	5.7	13	–	–	–	66.7	76.3	–	76.7
Kelso township, Sibley County	220	4.1	1.4	1.8	1.4	.5	26	30.8	7.7	23.1	44.4	79.6	–	79.3
Kennedy city, Kittson County	186	5.4	5.4	.5	.5	–	68	7.4	7.4	7.4	–	79.0	–	75.1
Kenneth city, Rock County	20	–	–	–	–	–	21	23.8	14.3	9.5	–	80.0	–	80.0
Kensington city, Douglas County	148	9.5	5.4	2.7	2.7	1.4	81	13.6	13.6	11.1	14.3	84.3	–	79.9
Kent city, Wilkin County	64	–	–	–	–	–	18	11.1	11.1	–	–	79.7	–	79.7
Kenyon city, Goodhue County	809	7.3	2.7	1.7	.6	1.1	349	17.8	13.8	10.6	52.5	86.3	–	84.3
Kenyon township, Goodhue County	289	4.5	1.4	2.4	–	2.4	24	12.5	8.3	4.2	69.2	84.8	–	84.1
Kerkhoven city, Swift County	366	6.6	3.3	3.3	2.2	1.6	182	4.9	4.9	1.6	41.7	78.4	–	77.7
Kerkhoven township, Swift County	182	11.0	6.6	4.4	4.4	4.4	38	–	–	–	40.0	73.5	–	73.0
Kerrick city, Pine County	7	–	–	–	–	–	24	–	–	–	–	100.0	–	100.0
Kerrick township, Pine County	210	4.3	1.4	–	–	–	32	6.3	6.3	6.3	44.4	72.6	–	71.4
Kertsonville township, Polk County	103	2.9	1.9	–	–	–	14	–	–	–	33.3	77.0	–	75.7
Kettle River city, Carlton County	95	6.3	2.1	–	–	–	43	7.0	7.0	2.3	66.7	69.7	–	69.5
Kettle River township, Pine County	263	9.5	3.8	4.9	3.8	4.2	69	11.6	7.2	11.6	24.0	69.7	–	68.0
Keystone township, Polk County	74	14.9	2.7	–	–	–	6	50.0	50.0	50.0	81.8	76.2	–	77.0
Kiester city, Faribault County	316	9.2	3.8	.6	.6	.6	162	21.6	15.4	11.7	37.9	74.6	100.0	71.0
Kiester township, Faribault County	188	4.8	2.7	–	–	–	64	3.1	3.1	3.1	44.4	82.7	–	80.9
Kildare township, Swift County	78	11.5	5.1	2.6	2.6	–	36	–	–	–	55.6	73.9	–	73.7
Kilkenny city, Le Sueur County	92	5.4	–	3.3	3.3	–	20	20.0	20.0	20.0	60.0	67.8	100.0	66.3
Kilkenny township, Le Sueur County	276	11.6	3.3	2.2	1.4	1.4	58	31.0	24.1	20.7	71.9	89.8	–	89.0
Kimball township, Jackson County	120	–	–	1.7	–	1.7	28	7.1	7.1	–	–	67.5	–	67.5
Kimball Prairie city, Stearns County	338	24.9	12.1	2.7	1.2	2.1	166	25.3	20.5	12.0	47.6	85.0	50.0	76.0
Kimberly township, Aitkin County	96	13.5	6.3	6.3	2.1	6.3	36	5.6	5.6	5.6	38.5	73.5	–	70.2
Kinbrae city, Nobles County	13	46.2	–	–	–	–	2	100.0	100.0	–	66.7	71.4	–	69.2
King township, Polk County	87	4.6	4.6	2.3	2.3	–	35	11.4	11.4	–	–	92.8	–	90.6
Kinghurst township, Itasca County	61	6.6	3.3	–	–	–	18	–	–	–	50.0	61.4	–	60.7
Kingman township, Renville County	157	5.1	–	1.9	1.3	.6	27	14.8	–	14.8	75.0	75.8	100.0	75.5
Kingston city, Meeker County	58	3.4	3.4	–	–	–	42	11.9	7.1	11.9	–	87.5	–	84.5
Kingston township, Meeker County	590	10.2	3.6	5.3	1.7	3.9	138	10.9	5.8	8.0	43.3	75.8	20.0	73.4
Kinney city, St. Louis County	154	12.3	2.6	1.3	1.3	–	33	21.2	12.1	12.1	78.9	83.0	–	83.6
Kintire township, Redwood County	108	4.6	2.8	–	–	–	58	3.4	3.4	3.4	40.0	75.7	–	74.1
Knife Lake township, Kanabec County	486	8.8	3.5	2.9	1.6	2.1	118	12.7	9.3	3.4	34.9	86.2	–	83.1
Knute township, Polk County	225	6.2	1.8	10.2	1.8	9.3	54	16.7	16.7	11.1	35.7	80.1	–	78.7
Kragero township, Chippewa County	113	3.5	.9	3.5	–	3.5	15	–	–	–	75.0	85.3	–	85.0
Kragnes township, Clay County	242	3.7	2.5	.8	.8	.8	33	24.2	24.2	18.2	33.3	76.8	100.0	75.0
Krain township, Stearns County	489	4.5	1.4	2.9	.8	2.0	77	19.5	10.4	9.1	40.9	82.2	–	81.0
Kratka township, Pennington County	74	4.1	4.1	–	–	–	31	29.0	29.0	22.6	–	62.0	–	59.5
Kroschel township, Kanabec County	115	13.0	6.1	1.7	1.7	–	34	8.8	8.8	–	53.3	83.0	100.0	78.8
Kugler township, St. Louis County	126	7.1	4.0	2.4	2.4	1.6	11	27.3	27.3	–	44.4	81.2	–	80.5
Kurtz township, Clay County	202	6.9	3.5	1.0	1.0	1.0	36	25.0	13.9	25.0	28.6	82.4	–	79.5
Lac qui Parle township, Lac qui Parle County	115	4.3	–	1.7	–	1.7	36	22.2	22.2	11.1	60.0	79.1	–	78.3
La Crescent city, Houston County	2 639	5.0	2.1	2.3	.9	1.7	487	15.8	11.1	11.9	46.6	88.3	58.3	86.5
La Crescent township, Houston County	935	5.8	1.8	3.7	2.5	3.4	120	2.5	–	2.5	53.7	87.6	47.8	86.6
La Crosse township, Jackson County	111	5.4	–	1.8	1.8	–	31	32.3	22.6	22.6	33.3	72.4	–	71.6
Lafayette city, Nicollet County	239	1.7	.8	5.9	1.7	5.9	101	6.9	5.0	6.9	50.0	86.0	50.0	86.0
Lafayette township, Nicollet County	479	4.0	1.5	1.9	.6	1.3	74	14.9	10.8	6.8	36.8	87.8	100.0	85.7
La Garde township, Mahnomen County	54	33.3	24.1	18.5	18.5	–	16	37.5	37.5	37.5	27.8	80.6	–	77.3
La Grand township, Douglas County	2 034	5.0	2.5	1.7	.3	1.6	446	6.7	6.7	2.9	42.6	82.7	28.6	80.9
Lake township, Roseau County	1 138	6.9	1.0	.6	.4	.3	72	4.2	4.2	–	79.5	88.9	50.0	88.4
Lake township, Wabasha County	268	3.4	1.1	–	–	–	42	14.3	4.8	14.3	44.4	86.9	–	85.4
Lake Alice township, Hubbard County	48	–	–	–	–	–	31	22.6	22.6	22.6	–	56.3	–	56.3
Lake Andrew township, Kandiyohi County	465	6.2	1.3	2.6	.4	2.2	125	–	–	–	72.4	76.8	–	76.9
Lake Belt township, Martin County	119	3.4	1.7	–	–	–	53	3.8	3.8	3.8	50.0	60.9	–	60.5
Lake Benton city, Lincoln County	335	11.6	8.4	6.3	3.9	4.8	220	20.5	13.6	10.9	17.9	82.8	–	78.3
Lake Benton township, Lincoln County	130	7.7	1.5	2.3	–	2.3	18	22.2	11.1	22.2	60.0	76.7	–	75.4
Lake Bronson city, Kittson County	149	16.1	10.1	3.4	2.0	1.3	85	11.8	9.4	2.4	29.2	83.2	–	76.0
Lake City city	2 386	8.6	4.0	2.2	.8	1.6	974	15.9	11.6	11.5	45.9	83.2	31.6	80.4
Goodhue County	175	12.6	4.0	–	–	–	144	25.7	11.1	14.6	68.2	67.3	–	67.4
Wabasha County	2 211	8.3	4.0	2.4	.9	1.8	830	14.2	11.7	11.0	43.2	84.4	31.6	81.4
Lake Crystal city, Blue Earth County	1 076	6.1	2.3	1.5	.8	.7	404	16.8	14.6	8.9	57.6	88.1	22.2	86.8
Lake Edwards township, Crow Wing County	960	10.8	5.2	2.9	2.6	1.8	205	17.6	16.6	10.2	41.3	76.6	28.0	74.0
Lake Elizabeth township, Kandiyohi County	185	8.1	7.0	3.8	1.1	3.8	49	10.2	6.1	4.1	13.3	89.4	–	84.2
Lake Elmo city, Washington County	3 984	6.0	2.4	1.8	.7	1.3	347	17.3	14.1	10.7	50.2	83.7	74.1	81.8
Lake Emma township, Hubbard County	426	10.3	5.6	2.1	1.2	1.4	91	8.8	4.4	6.6	25.0	72.3	–	68.2
Lake Eunice township, Becker County	593	8.8	4.0	1.0	1.0	.5	169	4.7	4.7	2.4	46.2	77.1	50.0	74.6
Lakefield city, Jackson County	826	7.5	2.4	1.5	.7	1.2	415	16.6	13.5	9.9	46.8	85.5	–	83.2

TIPSII [UPF] GPH527 CENSUS90 71582600 08/03/92 2:43 PM MACHINE: C DATA:CENSUS90S*PH5TIPSDA27. 07/31/92 15:34:18 TAPE: NONE FRAME: 141
TSF:CENSUS90*92. 07/31/92 15:35:47 UTF:CENSUS90*93. 07/31/92 15:35:47 META:CENSUS90S*PH5T7-827. 07/31/92 15:43:20

[Data based on sample and subject to sampling variability, see text. For definitions of terms and meanings of symbols, see text]

State County Place and [In Selected States] County Subdivision	Civilian noninstitutionalized persons 16 to 64 years						Civilian noninstitutionalized persons 65 years and over				Percent in labor force of civilian noninstitutionalized persons 16 to 64 years with—			
		Percent with a work disability		Percent with a mobility or self-care limitation				Percent with a mobility or self-care limitation						
	Total	Total	Prevented from working	Total	Mobility limitation	Self-care limitation	Total	Total	Mobility limitation	Self-care limitation	A work disability	No work disability	A mobility limitation	No mobility limitation
PLACE AND COUNTY SUBDIVISION—Con.														
Lake Fremont township, Martin County	147	–	–	–	–	–	38	18.4	–	18.4	–	85.7	–	85.7
Lake George township, Hubbard County	206	6.8	5.8	3.9	3.9	1.0	71	5.6	5.6	2.8	14.3	58.9	–	58.1
Lake George township, Stearns County	224	8.0	3.6	3.1	2.2	2.2	29	41.4	10.3	31.0	44.4	77.7	60.0	75.3
Lake Grove township, Mahnomen County	98	2.0	–	–	–	–	29	–	–	–	–	54.2	–	53.1
Lake Hanska township, Brown County	255	3.9	1.6	2.4	1.6	.8	49	6.1	6.1	4.1	60.0	84.5	–	84.9
Lake Hattie township, Hubbard County	55	10.9	7.3	3.6	3.6	3.6	25	64.0	48.0	32.0	33.3	71.4	100.0	66.0
Lake Henry city, Stearns County	63	3.2	–	6.3	–	6.3	14	–	–	–	100.0	78.7	–	79.4
Lake Henry township, Stearns County	225	.4	–	.9	–	.9	6	50.0	–	50.0	100.0	83.0	–	83.1
Lake Ida township, Norman County	102	5.9	2.0	–	–	–	11	–	–	–	66.7	86.5	–	85.3
Lake Jessie township, Itasca County	134	10.4	5.2	–	–	–	50	–	–	–	50.0	63.3	–	61.9
Lake Johanna township, Pope County	112	3.6	–	–	–	–	18	5.6	5.6	–	100.0	80.6	–	81.3
Lakeland city, Washington County	1 288	4.7	.8	2.5	1.0	2.3	113	8.0	5.3	6.2	68.9	87.9	38.5	87.5
Lakeland Shores city, Washington County	176	2.3	–	4.0	–	4.0	37	10.8	10.8	5.4	100.0	80.2	–	80.7
Lake Lillian city, Kandiyohi County	109	.9	–	–	–	–	59	32.2	23.7	8.5	100.0	96.3	–	96.3
Lake Lillian township, Kandiyohi County	145	8.3	6.9	11.0	2.8	9.7	42	11.9	4.8	7.1	16.7	66.9	–	64.5
Lake Marshall township, Lyon County	325	4.9	1.8	2.5	2.5	2.5	42	14.3	4.8	14.3	62.5	88.3	50.0	88.0
Lake Mary township, Douglas County	513	7.8	3.7	.6	.2	.4	95	2.1	2.1	2.1	47.5	82.0	–	79.5
Lake No. 1 unorg., Lake County	49	4.1	4.1	–	–	–	18	22.2	22.2	–	–	70.2	–	67.3
Lake No. 2 unorg., Lake County	1 203	10.8	6.0	3.2	2.7	2.2	200	21.0	17.5	6.0	39.2	77.0	12.1	74.6
Lake Park city, Becker County	343	11.7	6.1	1.7	1.7	1.2	150	14.7	13.3	4.7	32.5	82.8	50.0	77.4
Lake Park township, Becker County	209	9.6	4.3	–	–	–	30	6.7	6.7	–	55.0	87.3	–	84.2
Lake Pleasant township, Red Lake County	78	–	–	–	–	–	14	–	–	–	–	64.1	–	64.1
Lakeport township, Hubbard County	318	17.0	7.2	3.1	3.1	1.9	83	16.9	16.9	–	57.4	67.4	20.0	67.2
Lake Prairie township, Nicollet County	426	5.4	1.2	1.9	.7	1.2	99	10.1	2.0	10.1	60.9	84.4	–	83.7
Lake Sarah township, Murray County	168	6.5	5.4	1.2	1.2	–	29	17.2	17.2	17.2	–	68.2	–	64.5
Lake Shore city, Cass County	452	6.6	1.8	–	–	–	117	8.5	8.5	4.3	43.3	79.6	–	77.2
Lake Shore township, Lac qui Parle County	143	3.5	–	4.9	1.4	4.9	44	11.4	11.4	4.5	60.0	83.3	–	83.7
Lakeside township, Aitkin County	189	12.7	10.1	1.6	1.6	1.6	82	6.1	6.1	4.9	12.5	70.9	–	64.5
Lakeside township, Cottonwood County	173	9.2	2.3	1.2	1.2	–	39	5.1	5.1	5.1	75.0	87.3	100.0	86.0
Lake Stay township, Lincoln County	113	2.7	1.8	3.5	1.8	1.8	25	–	–	–	–	74.5	–	73.9
Lake St. Croix Beach city, Washington County	774	8.0	2.1	1.9	.6	1.6	83	18.1	18.1	12.0	74.2	87.5	–	87.0
Laketown township, Carver County	1 583	5.9	1.3	2.0	1.3	1.8	106	8.5	6.6	5.7	69.1	84.4	–	84.6
Lake Valley township, Traverse County	174	10.9	1.7	–	–	–	49	18.4	14.3	8.2	84.2	85.2	–	85.1
Lake Vermilion unorg., St. Louis County	82	4.9	2.4	–	–	–	19	10.5	10.5	–	50.0	70.5	–	69.5
Lake View township, Becker County	1 212	7.4	2.6	.8	.4	.7	253	6.7	6.7	2.0	58.9	79.9	40.0	78.5
Lakeview township, Carlton County	106	13.2	4.7	2.8	2.8	–	29	6.9	6.9	6.9	50.0	73.9	–	72.8
Lakeville city, Dakota County	16 114	5.1	1.0	2.1	.8	1.7	585	17.1	13.8	3.2	73.0	88.3	48.1	87.9
Lake Wilson city, Murray County	159	5.7	3.1	3.8	–	3.8	95	21.1	16.8	14.7	22.2	88.7	–	84.9
Lakewood township, St. Louis County	1 197	4.2	1.7	.4	–	.4	138	15.9	13.8	5.1	56.0	83.4	–	82.3
Lakin township, Morrison County	201	17.9	10.4	9.5	8.0	4.0	35	28.6	17.1	22.9	41.7	73.3	12.5	72.4
Lambert township, Red Lake County	105	4.8	–	–	–	–	39	2.6	2.6	2.6	60.0	56.0	–	56.2
Lamberton city, Redwood County	386	11.4	3.6	2.1	2.1	1.3	321	20.6	16.2	10.9	54.5	80.1	37.5	78.0
Lamberton township, Redwood County	155	7.7	1.9	2.6	–	2.6	37	10.8	5.4	10.8	75.0	77.6	–	77.4
Lammers township, Beltrami County	227	4.0	1.8	2.2	1.3	2.2	37	5.4	5.4	–	33.3	78.0	100.0	75.9
Lancaster city, Kittson County	172	4.7	2.3	1.2	1.2	1.2	86	14.0	11.6	2.3	50.0	79.3	–	78.8
Land township, Grant County	129	15.5	7.0	3.9	3.9	–	37	–	–	–	45.0	76.1	–	74.2
Landfall city, Washington County	470	9.1	3.8	3.4	2.6	2.1	51	27.5	13.7	27.5	55.8	88.8	33.3	87.1
Lanesboro city, Fillmore County	463	5.8	2.2	2.6	1.1	1.5	240	25.0	17.9	15.8	48.1	81.2	–	80.1
Lanesburgh township, Le Sueur County	985	5.6	1.3	2.1	.9	1.4	88	15.9	10.2	13.6	61.8	87.0	22.2	86.2
Langhei township, Pope County	133	6.8	4.5	–	–	–	25	20.0	8.0	20.0	33.3	75.0	–	72.2
Langola township, Benton County	471	8.7	3.8	3.0	1.7	1.7	30	6.7	6.7	–	46.3	78.1	–	76.7
Langor township, Beltrami County	108	2.8	2.8	–	–	–	11	–	–	–	–	87.6	–	85.2
Lansing township, Mower County	779	8.2	3.9	1.5	1.0	1.2	178	25.3	16.3	14.6	50.0	83.2	12.5	81.2
Laona township, Roseau County	269	15.2	4.5	1.1	1.1	1.1	57	5.3	–	5.3	58.5	88.2	–	84.6
Laporte city, Hubbard County	62	9.7	3.2	3.2	3.2	3.2	16	–	–	–	66.7	64.3	–	66.7
La Prairie township, Clearwater County	220	15.0	5.9	4.5	4.5	1.8	25	8.0	8.0	8.0	39.4	52.4	20.0	51.9
La Prairie city, Itasca County	312	7.7	2.9	1.3	1.3	1.3	45	11.1	11.1	11.1	41.7	79.5	50.0	76.9
Larkin township, Nobles County	138	4.3	1.4	4.3	–	4.3	25	12.0	12.0	12.0	66.7	83.3	–	82.6
La Salle city, Watonwan County	48	4.2	4.2	4.2	4.2	–	25	8.0	–	8.0	–	95.7	–	95.7
Lastrup city, Morrison County	63	6.3	–	–	–	–	41	9.8	7.3	4.9	100.0	83.1	–	84.1
Lauderdale city, Ramsey County	1 982	5.5	1.5	3.7	1.0	3.3	222	13.5	11.7	5.0	50.5	84.2	10.5	83.0
Lavell township, St. Louis County	250	9.2	1.6	1.6	1.6	.8	33	9.1	9.1	9.1	52.2	74.4	–	73.6
Lawrence township, Grant County	75	24.0	9.3	–	–	–	17	11.8	11.8	11.8	50.0	84.2	–	76.0
Lawrence township, Itasca County	274	7.7	4.7	1.1	–	1.1	64	14.1	14.1	6.3	14.3	64.0	–	60.2
Leaf Lake township, Otter Tail County	237	7.6	1.7	1.7	.8	.8	81	8.6	8.6	6.2	55.6	75.8	–	74.9
Leaf Mountain township, Otter Tail County	186	14.5	7.5	4.8	4.8	4.8	60	5.0	5.0	–	48.1	81.8	44.4	78.5
Leaf River township, Wadena County	378	20.9	17.5	14.3	13.8	8.7	74	52.7	52.7	36.5	16.5	82.9	–	80.1
Leaf Valley township, Douglas County	266	10.5	5.3	1.5	1.5	.8	46	8.7	8.7	–	42.9	72.7	–	70.6
Leavenworth township, Brown County	247	7.7	3.2	4.0	–	4.0	47	14.9	14.9	4.3	47.4	83.3	–	80.6
Le Center city, Le Sueur County	1 036	8.3	3.3	2.9	.9	2.0	329	14.9	10.9	9.7	58.1	84.2	–	82.8
Lee township, Aitkin County	30	–	–	–	–	–	2	–	–	–	–	50.0	–	50.0
Lee township, Beltrami County	25	16.0	–	–	–	–	4	–	–	–	25.0	85.7	–	76.0
Lee township, Norman County	104	8.7	1.9	1.9	–	1.9	35	11.4	11.4	5.7	55.6	66.3	–	65.4
Leech Lake township, Cass County	145	5.5	5.5	–	–	–	56	17.9	10.7	17.9	–	73.7	–	69.7
Leeds township, Murray County	129	7.8	2.3	3.9	.8	3.1	36	25.0	19.4	16.7	70.0	81.5	–	81.3
Leenthrop township, Chippewa County	161	5.0	1.2	1.2	1.2	–	26	7.7	7.7	–	50.0	81.7	–	81.1
Leiding township, St. Louis County	260	7.3	4.2	1.5	1.5	.8	48	20.8	20.8	10.4	42.1	73.4	–	72.3
Leigh township, Morrison County	100	4.0	–	2.0	–	2.0	24	8.3	8.3	8.3	50.0	82.3	–	81.0
Lemond township, Steele County	330	3.9	.6	2.7	–	2.7	61	13.1	4.9	13.1	84.6	86.4	–	86.4
Lengby city, Polk County	58	3.4	3.4	–	–	–	44	22.7	22.7	15.9	–	73.2	–	70.7
Lent township, Chisago County	1 132	9.1	3.4	3.3	2.7	2.1	90	17.8	15.6	10.0	54.4	81.6	30.0	80.5
Leon township, Clearwater County	189	14.8	3.7	3.7	1.6	3.7	45	8.9	4.4	4.4	50.0	78.9	–	75.8
Leon township, Goodhue County	568	6.7	2.1	1.6	1.2	1.2	77	29.9	23.4	14.3	63.2	84.3	42.9	83.4
Leonard city, Clearwater County	18	22.2	11.1	11.1	11.1	–	11	36.4	36.4	36.4	–	71.4	–	62.5
Leonardsville township, Traverse County	107	–	–	–	–	–	19	15.8	15.8	–	–	70.1	–	70.1
Leonidas city, St. Louis County	43	7.0	–	–	–	–	17	17.6	17.6	–	100.0	87.5	–	88.4
Leota township, Nobles County	273	5.9	.7	4.0	2.2	3.3	103	17.5	11.7	9.7	75.0	73.9	66.7	74.2
Le Ray township, Blue Earth County	463	5.4	3.0	.4	.4	.4	110	10.9	10.9	5.5	44.0	87.0	–	85.0
Le Roy city, Mower County	458	7.0	3.9	2.8	.4	2.4	219	12.8	10.0	7.3	43.8	84.7	–	82.2
Le Roy township, Mower County	236	5.5	.8	3.0	–	3.0	55	10.9	3.6	7.3	84.6	86.5	–	86.4

TIPSII [UPF] GPH527 CENSUS90 71582600 08/03/92 2:43 PM MACHINE: C DATA:CENSUS90S*PH5TIPSDA27. 07/31/92 15:34:18 TAPE: NONE FRAME: 142
TSF:CENSUS90*92. 07/31/92 15:35:47 UTF:CENSUS90*93. 07/31/92 15:35:47 META:CENSUS90S*PH5T7-827. 07/31/92 15:43:20

[Data based on sample and subject to sampling variability, see text. For definitions of terms and meanings of symbols, see text]

State County Place and [In Selected States] County Subdivision	Civilian noninstitutionalized persons 16 to 64 years						Civilian noninstitutionalized persons 65 years and over				Percent in labor force of civilian noninstitutionalized persons 16 to 64 years with—			
		Percent with a work disability		Percent with a mobility or self-care limitation				Percent with a mobility or self-care limitation						
	Total	Total	Prevented from working	Total	Mobility limitation	Self-care limitation	Total	Total	Mobility limitation	Self-care limitation	A work disability	No work disability	A mobility limitation	No mobility limitation
PLACE AND COUNTY SUBDIVISION—Con.														
Le Sauk township, Stearns County	1 377	5.5	1.8	2.7	.9	2.5	122	12.3	5.7	6.6	60.5	85.6	38.5	84.7
Leslie township, Todd County	304	12.2	4.9	2.6	2.6	.7	96	13.5	13.5	3.1	43.2	77.9	–	75.7
Lessor township, Polk County	125	8.0	–	–	–	–	29	6.9	6.9	–	70.0	92.2	–	90.4
Lester Prairie city, McLeod County	704	5.7	1.1	1.3	.7	.6	163	14.1	9.8	7.4	72.5	86.0	60.0	85.4
Le Sueur city, Le Sueur County	2 055	6.4	2.5	2.0	.5	1.5	596	12.4	9.9	5.9	53.8	83.3	–	81.8
Leven township, Pope County	298	4.0	1.7	.7	.7	–	87	12.6	8.0	10.3	58.3	73.1	–	73.0
Lewis township, Mille Lacs County	18	–	–	–	–	–	5	–	–	–	–	72.2	–	72.2
Lewiston city, Winona County	687	8.0	2.2	3.1	1.2	2.5	208	19.2	17.3	9.1	60.0	88.1	25.0	86.6
Lewisville city, Watonwan County	136	6.6	–	–	–	–	66	15.2	15.2	12.1	22.2	89.0	–	84.6
Lexington city, Anoka County	1 485	10.6	3.6	3.6	2.6	1.8	122	9.0	7.4	3.3	55.1	85.9	56.4	83.3
Lexington township, Le Sueur County	450	12.0	2.7	1.6	1.1	1.1	109	22.9	7.3	21.1	68.5	87.1	–	85.8
Libby township, Aitkin County	15	–	–	–	–	–	–	–	–	–	–	33.3	–	33.3
Liberty township, Beltrami County	247	15.8	5.7	1.6	1.6	–	55	10.9	10.9	10.9	53.8	69.7	–	68.3
Liberty township, Itasca County	33	–	–	–	–	–	13	–	–	–	–	57.6	–	57.6
Liberty township, Polk County	75	12.0	–	–	–	–	27	22.2	22.2	7.4	100.0	90.9	–	92.0
Lida township, Otter Tail County	311	11.9	6.1	1.3	1.3	–	105	2.9	1.0	1.9	32.4	71.2	–	67.4
Lien township, Grant County	83	6.0	6.0	3.6	3.6	3.6	20	–	–	–	–	82.1	–	80.0
Lilydale city, Dakota County	312	4.2	1.6	1.9	1.9	.6	217	12.4	9.7	4.1	61.5	87.3	33.3	87.3
Lima township, Cass County	92	6.5	–	3.3	–	3.3	8	37.5	37.5	–	50.0	86.0	–	83.7
Lime township, Blue Earth County	770	7.9	3.0	3.5	1.8	2.3	79	15.2	15.2	6.3	50.8	88.7	14.3	87.0
Lime Lake township, Murray County	130	13.1	6.2	1.5	–	1.5	29	6.9	–	6.9	41.2	85.8	–	80.0
Limestone township, Lincoln County	103	3.9	1.9	2.9	–	2.9	39	35.9	2.6	35.9	50.0	78.8	–	77.7
Lincoln township, Blue Earth County	143	10.5	4.9	4.2	2.8	4.2	24	25.0	16.7	16.7	26.7	83.6	–	79.9
Lincoln township, Marshall County	82	13.4	8.5	–	–	–	17	11.8	11.8	11.8	18.2	80.3	–	72.0
Lind township, Roseau County	47	–	–	–	–	–	4	50.0	50.0	50.0	–	89.4	–	89.4
Linden township, Brown County	223	2.2	–	4.5	2.7	4.5	40	5.0	5.0	5.0	100.0	78.4	–	81.1
Linden Grove township, St. Louis County	93	28.0	21.5	–	–	–	19	36.8	36.8	36.8	23.1	70.1	–	57.0
Lindstrom city, Chisago County	1 339	9.8	3.4	2.5	1.0	1.8	539	15.2	11.9	7.8	45.8	82.9	42.9	79.6
Lino Lakes city, Anoka County	5 380	5.4	1.1	1.2	.7	.8	281	18.9	16.0	13.2	68.1	87.5	5.3	87.0
Linsell township, Marshall County	36	19.4	11.1	–	–	–	5	40.0	40.0	40.0	42.9	75.9	–	69.4
Linwood township, Anoka County	2 279	7.4	1.9	2.9	1.1	2.0	176	–	–	–	71.6	83.2	28.0	82.9
Lisbon township, Yellow Medicine County	141	4.3	1.4	–	–	–	27	11.1	–	11.1	33.3	74.1	–	72.3
Lismore city, Nobles County	148	18.2	6.1	4.1	2.0	2.7	51	13.7	5.9	7.8	59.3	79.3	100.0	75.2
Lismore township, Nobles County	108	8.3	–	5.6	–	5.6	49	26.5	14.3	22.4	100.0	76.8	–	78.7
Litchfield city, Meeker County	3 172	9.5	4.6	3.2	1.5	2.7	1 140	19.6	14.1	13.5	45.7	82.4	42.6	79.5
Litchfield township, Meeker County	488	7.6	1.2	3.1	.8	2.3	85	16.5	9.4	11.8	64.9	87.6	–	86.6
Little Canada city, Ramsey County	6 275	6.8	2.1	2.2	1.2	1.3	900	5.4	5.4	3.0	66.9	89.9	48.6	88.8
Little Elk township, Todd County	155	9.0	7.7	–	–	–	42	14.3	7.1	9.5	14.3	76.6	–	71.0
Little Falls city, Morrison County	3 932	12.3	6.1	4.4	3.3	3.0	1 300	25.3	17.7	17.5	42.1	80.6	26.6	77.6
Little Falls township, Morrison County	846	5.1	2.4	1.2	1.2	.2	129	12.4	8.5	7.8	53.5	78.7	10.0	78.2
Littlefork city, Koochiching County	471	10.4	5.1	.8	.4	.4	112	14.3	12.5	3.6	36.7	82.2	–	77.8
Little Pine township, Crow Wing County	45	11.1	6.7	–	–	–	13	15.4	15.4	7.7	40.0	67.5	–	64.4
Little Rock CDP, Beltrami County	349	13.5	6.6	2.3	2.3	2.3	13	69.2	69.2	30.8	42.6	70.9	–	68.6
Little Rock township, Nobles County	179	4.5	1.7	3.9	–	3.9	27	18.5	7.4	18.5	62.5	78.4	–	77.7
Little Sand Lake unorg., Itasca County	255	5.1	3.1	–	–	–	43	27.9	23.3	9.3	38.5	78.1	–	76.1
Little Sauk township, Todd County	372	9.1	2.2	2.7	2.7	–	67	4.5	–	4.5	52.9	79.6	70.0	77.3
Livonia township, Sherburne County	1 463	6.0	1.4	2.4	.9	1.9	79	21.5	21.5	12.7	59.1	85.1	23.1	84.1
Lockhart township, Norman County	44	9.1	9.1	–	–	–	38	10.5	5.3	10.5	–	62.5	–	56.8
Lodi township, Mower County	162	7.4	3.7	2.5	2.5	–	29	6.9	6.9	–	50.0	87.3	–	86.7
Logan township, Aitkin County	111	18.0	11.7	1.8	1.8	–	41	26.8	26.8	4.9	35.0	75.8	–	69.7
Logan township, Grant County	75	21.3	10.7	5.3	5.3	2.7	25	12.0	12.0	12.0	31.3	76.3	–	70.4
London township, Freeborn County	237	3.4	2.5	.8	–	.8	56	12.5	12.5	–	25.0	80.8	–	78.9
Lone Pine township, Itasca County	266	8.6	4.9	.8	.8	–	101	5.0	5.0	4.0	21.7	66.3	100.0	62.1
Lone Tree township, Chippewa County	135	5.9	1.5	3.0	1.5	1.5	15	13.3	13.3	13.3	75.0	85.0	–	85.7
Long Beach city, Pope County	98	2.0	–	–	–	–	60	–	–	–	100.0	78.1	–	78.6
Long Lake township, Crow Wing County	533	12.6	6.0	1.5	1.1	1.1	150	3.3	3.3	2.0	34.3	76.4	–	71.9
Long Lake city, Hennepin County	1 326	5.1	1.2	1.4	1.1	.8	137	17.5	11.7	10.2	61.2	88.9	28.6	88.1
Long Lake township, Watonwan County	222	3.2	1.4	2.7	.9	1.8	79	20.3	16.5	8.9	57.1	81.4	100.0	80.5
Long Prairie city, Todd County	1 427	7.8	2.8	.5	.5	.1	606	12.5	10.1	7.6	51.8	83.7	28.6	81.4
Long Prairie township, Todd County	497	7.8	3.0	2.2	2.2	1.8	104	3.8	3.8	1.9	61.5	81.9	–	82.1
Longville city, Cass County	127	4.7	1.6	–	–	–	59	5.1	5.1	–	66.7	71.1	–	70.9
Lonsdale city, Rice County	699	5.6	2.0	3.1	1.0	2.6	164	20.7	11.6	13.4	53.8	81.4	28.6	80.3
Loon Lake township, Cass County	139	13.7	5.8	4.3	4.3	–	49	18.4	14.3	8.2	42.1	82.5	–	80.5
Lorain township, Nobles County	211	6.2	2.8	2.8	–	2.8	51	13.7	3.9	9.8	53.8	82.3	–	80.6
Loretto city, Hennepin County	261	7.3	4.6	9.2	1.1	9.2	43	30.2	23.3	11.6	36.8	88.0	–	85.3
Louisburg city, Lac qui Parle County	22	27.3	27.3	–	–	–	10	–	–	–	–	81.3	–	59.1
Louisville township, Red Lake County	124	8.9	7.3	1.6	1.6	–	29	17.2	17.2	6.9	–	82.3	–	76.2
Louisville township, Scott County	641	5.9	.6	2.5	1.2	1.6	28	17.9	7.1	17.9	86.8	86.6	75.0	86.7
Louriston township, Chippewa County	143	7.7	–	4.9	1.4	4.9	30	16.7	6.7	10.0	36.4	84.1	–	81.6
Lowell township, Polk County	98	5.1	5.1	3.1	3.1	–	19	26.3	26.3	21.1	–	63.4	–	62.1
Lower Red Lake unorg., Beltrami County	1 968	11.3	5.8	4.5	1.9	3.9	143	27.3	27.3	11.9	28.7	58.1	13.2	55.6
Lowry city, Pope County	102	5.9	2.0	2.0	2.0	–	68	5.9	5.9	–	33.3	89.6	–	88.0
Lowville township, Murray County	111	1.8	1.8	5.4	3.6	3.6	26	38.5	15.4	30.8	–	70.6	50.0	70.1
Lucan city, Redwood County	121	9.9	6.6	5.8	4.1	1.7	65	24.6	16.9	15.4	16.7	77.1	–	74.1
Lucas township, Lyon County	197	5.1	2.0	2.0	2.0	1.0	12	33.3	33.3	–	40.0	86.1	50.0	84.5
Lund township, Douglas County	190	14.7	6.8	–	–	–	56	3.6	–	3.6	42.9	74.7	–	70.0
Lura township, Faribault County	149	–	–	4.7	–	4.7	28	21.4	17.9	3.6	–	64.4	–	64.4
Lutsen township, Cook County	149	6.0	–	–	–	–	30	–	–	–	100.0	85.0	–	85.9
Luverne city, Rock County	2 256	5.6	2.6	2.7	1.0	2.7	1 074	16.3	12.9	8.9	49.2	87.4	45.5	85.6
Luverne township, Rock County	300	7.7	2.7	–	–	–	44	9.1	9.1	4.5	47.8	88.4	–	85.3
Luxemburg township, Stearns County	475	5.7	.6	5.3	2.5	3.2	25	4.0	4.0	4.0	88.9	85.3	58.3	86.2
Lyle city, Mower County	267	8.6	2.6	4.5	2.6	2.2	99	29.3	27.3	14.1	56.5	82.0	14.3	81.5
Lyle township, Mower County	249	6.4	2.0	4.8	1.2	3.6	39	12.8	12.8	2.6	43.8	81.5	–	80.1
Lynd city, Lyon County	182	13.7	7.1	6.6	6.6	6.6	38	18.4	18.4	13.2	32.0	90.4	33.3	85.9
Lynd township, Lyon County	293	6.1	2.0	2.7	2.0	2.0	25	16.0	16.0	8.0	66.7	83.6	33.3	83.6
Lynden township, Stearns County	990	8.9	1.1	3.2	.9	2.7	104	18.3	12.5	11.5	77.3	84.1	44.4	83.9
Lynn township, McLeod County	465	7.1	4.1	2.4	1.9	.9	81	21.0	13.6	14.8	42.4	86.1	44.4	83.8
Lyons township, Lyon County	126	4.8	–	–	–	–	23	–	–	–	66.7	76.7	–	76.2
Lyons township, Wadena County	96	17.7	10.4	–	–	–	27	–	–	–	41.2	77.2	–	70.8
Lyra township, Blue Earth County	191	5.2	2.1	1.0	1.0	1.0	73	8.2	8.2	2.7	40.0	79.6	–	78.3

TIPSII [UPF] GPH527 CENSUS90 71582600 08/03/92 2:43 PM MACHINE: C DATA:CENSUS90S*PH5TIPSDA27. 07/31/92 15:34:18 TAPE: NONE FRAME: 143
TSF:CENSUS90*92. 07/31/92 15:35:47 UTF:CENSUS90*93. 07/31/92 15:35:47 META:CENSUS90S*PH5T7-827. 07/31/92 15:43:20

Table 8. **Disability Status: 1990**—Con.

[Data based on sample and subject to sampling variability, see text. For definitions of terms and meanings of symbols, see text]

State County Place and [In Selected States] County Subdivision	Civilian noninstitutionalized persons 16 to 64 years						Civilian noninstitutionalized persons 65 years and over				Percent in labor force of civilian noninstitutionalized persons 16 to 64 years with—			
		Percent with a work disability		Percent with a mobility or self-care limitation				Percent with a mobility or self-care limitation						
	Total	Total	Prevented from working	Total	Mobility limitation	Self-care limitation	Total	Total	Mobility limitation	Self-care limitation	A work disability	No work disability	A mobility limitation	No mobility limitation
PLACE AND COUNTY SUBDIVISION—Con.														
Mabel city, Fillmore County	327	5.8	2.4	4.3	1.8	3.1	206	14.6	9.7	7.3	57.9	79.5	33.3	79.1
McCauleyville township, Wilkin County	30	–	–	–	–	–	8	–	–	–	–	40.0	–	40.0
McCormack Lake unorg., St. Louis County	110	11.8	4.5	1.8	1.8	–	23	–	–	–	61.5	75.3	–	75.0
McCrea township, Marshall County	160	2.5	2.5	–	–	–	43	4.7	4.7	–	–	73.7	–	71.9
McDavitt township, St. Louis County	290	7.2	2.1	.7	–	.7	61	–	–	–	47.6	69.9	–	68.3
McDonaldsville township, Norman County	141	3.5	–	1.4	–	1.4	9	–	–	–	60.0	76.5	–	75.9
McGrath city, Aitkin County	19	21.1	10.5	10.5	10.5	10.5	14	14.3	14.3	14.3	50.0	53.3	–	58.8
McGregor city, Aitkin County	199	3.0	1.0	1.0	1.0	–	75	5.3	5.3	5.3	66.7	83.9	100.0	83.2
McGregor township, Aitkin County	64	9.4	9.4	–	–	–	10	–	–	–	–	75.9	–	68.8
McIntosh city, Polk County	308	14.6	9.7	3.9	3.6	1.0	185	9.7	8.6	6.5	28.9	86.7	18.2	80.5
McKinley township, Cass County	67	20.9	4.5	–	–	–	18	5.6	–	5.6	50.0	71.7	–	67.2
McKinley township, Kittson County	39	5.1	5.1	5.1	–	5.1	–	–	–	–	–	59.5	–	56.4
McKinley city, St. Louis County	74	8.1	5.4	5.4	5.4	2.7	22	–	–	–	33.3	73.5	–	74.3
McPherson township, Blue Earth County	262	6.1	1.5	4.6	2.7	3.8	51	11.8	5.9	5.9	62.5	86.2	71.4	85.1
Macsville township, Grant County	99	8.1	–	–	–	–	10	–	–	–	100.0	85.7	–	86.9
Macville township, Aitkin County	126	12.7	2.4	–	–	–	10	40.0	–	40.0	62.5	79.1	–	77.0
Madelia city, Watonwan County	1 179	8.2	3.4	3.7	1.6	2.8	384	18.5	12.0	11.7	51.5	89.0	31.6	86.8
Madelia township, Watonwan County	239	13.0	5.9	5.4	4.2	1.3	28	14.3	14.3	7.1	54.8	79.8	40.0	78.2
Madison city, Lac qui Parle County	884	9.4	3.7	3.3	1.0	3.3	531	17.1	10.2	11.7	45.8	79.9	22.2	77.3
Madison township, Lac qui Parle County	180	5.6	–	6.7	–	6.7	31	29.0	29.0	16.1	80.0	86.5	–	86.1
Madison Lake city, Blue Earth County	374	9.1	2.7	5.1	1.6	4.0	58	12.1	12.1	3.4	52.9	82.9	33.3	81.0
Magnolia city, Rock County	87	12.6	6.9	9.2	2.3	9.2	48	22.9	20.8	8.3	27.3	59.2	–	56.5
Magnolia township, Rock County	181	1.7	1.1	1.7	1.1	1.7	49	12.2	8.2	8.2	33.3	78.7	–	78.8
Mahnomen city, Mahnomen County	524	6.1	3.6	2.3	2.3	1.1	314	10.2	9.6	.6	15.6	70.3	–	68.6
Mahtomedi city, Washington County	3 537	3.6	.9	1.8	.3	1.6	345	9.3	7.5	7.5	65.1	86.1	16.7	85.6
Mahtowa township, Carlton County	294	14.3	6.8	5.8	1.0	5.8	80	8.8	6.3	2.5	52.4	78.6	–	75.6
Maine township, Otter Tail County	319	7.2	2.8	–	–	–	129	17.1	17.1	6.2	60.9	76.4	–	75.2
Maine Prairie township, Stearns County	946	8.8	2.5	3.9	1.3	3.7	134	14.9	11.2	9.0	57.8	88.3	33.3	86.3
Malmo township, Aitkin County	110	10.9	4.5	2.7	2.7	2.7	82	7.3	7.3	7.3	33.3	74.5	–	72.0
Malta township, Big Stone County	52	–	–	–	–	–	32	21.9	21.9	–	–	88.5	–	88.5
Malung township, Roseau County	267	6.4	3.7	5.6	.7	5.6	36	30.6	25.0	16.7	41.2	81.2	–	79.2
Mamre township, Kandiyohi County	234	16.2	2.6	5.6	2.1	4.7	40	20.0	5.0	20.0	68.4	82.7	60.0	80.8
Manannah township, Meeker County	379	7.9	2.6	2.9	1.1	1.8	68	19.1	13.2	8.8	30.0	80.2	25.0	76.8
Manchester city, Freeborn County	34	11.8	5.9	14.7	5.9	14.7	16	25.0	12.5	25.0	50.0	93.3	–	93.8
Manchester township, Freeborn County	291	3.8	1.0	2.1	1.0	1.0	68	17.6	14.7	5.9	72.7	81.8	–	82.3
Mandt township, Chippewa County	121	9.1	1.7	3.3	–	3.3	46	4.3	4.3	4.3	81.8	61.8	–	63.6
Manfred township, Lac qui Parle County	68	11.8	5.9	5.9	2.9	2.9	12	41.7	41.7	16.7	50.0	73.3	–	72.7
Manhattan Beach city, Crow Wing County	60	11.7	–	–	–	–	19	–	–	–	100.0	84.9	–	86.7
Mankato city	22 789	6.9	2.0	2.6	1.5	1.9	3 236	16.6	12.5	10.6	62.8	77.1	48.1	76.6
Blue Earth County	22 782	6.9	2.0	2.6	1.5	1.9	3 236	16.6	12.5	10.6	62.8	77.1	48.1	76.5
Nicollet County	7	–	–	–	–	–	–	–	–	–	–	85.7	–	85.7
Mankato township, Blue Earth County	1 396	3.8	.3	1.4	1.1	1.0	160	11.9	6.9	8.8	92.5	84.4	93.8	84.6
Mansfield township, Freeborn County	194	3.6	2.6	1.0	–	1.0	48	12.5	8.3	4.2	28.6	79.7	–	77.8
Manston township, Wilkin County	59	11.9	–	–	–	–	9	11.1	11.1	11.1	71.4	76.9	–	76.3
Mantorville city, Dodge County	510	6.7	2.0	3.1	1.2	2.7	109	15.6	13.8	7.3	61.8	89.5	66.7	87.9
Mantorville township, Dodge County	738	4.5	.8	1.1	.8	1.1	75	14.7	12.0	12.0	66.7	85.0	83.3	84.2
Mantrap township, Hubbard County	176	29.0	21.6	13.6	13.6	8.5	37	8.1	8.1	8.1	11.8	60.8	8.3	52.6
Manyaska township, Martin County	210	3.8	1.0	1.9	–	1.9	34	14.7	14.7	14.7	75.0	79.2	–	79.0
Maple township, Cass County	165	13.9	4.8	3.6	1.8	3.6	31	29.0	22.6	12.9	65.2	77.5	–	77.2
Maple Grove township, Becker County	180	9.4	1.1	1.1	1.1	1.1	38	31.6	26.3	10.5	35.3	62.6	–	60.7
Maple Grove township, Crow Wing County	314	12.7	8.3	1.6	1.6	.6	68	4.4	4.4	4.4	20.0	78.5	–	72.2
Maple Grove city, Hennepin County	25 694	4.5	.9	1.4	.6	1.1	830	20.0	15.4	13.1	73.5	90.2	31.2	89.8
Maple Lake city, Wright County	755	8.5	2.4	3.6	1.2	2.6	205	21.0	16.6	9.3	64.1	86.7	55.6	85.1
Maple Lake township, Wright County	1 190	6.3	2.4	2.0	.9	1.1	152	13.2	9.2	9.2	49.3	85.5	9.1	83.9
Maple Plain city, Hennepin County	1 227	6.2	1.4	1.7	.6	1.3	163	25.2	22.7	9.2	69.7	90.3	–	89.5
Maple Ridge township, Beltrami County	59	5.1	–	–	–	–	10	40.0	40.0	–	100.0	64.3	–	66.1
Maple Ridge township, Isanti County	449	10.0	3.6	4.5	2.2	2.7	74	18.9	8.1	13.5	51.1	84.2	40.0	81.8
Mapleton city, Blue Earth County	789	7.6	2.4	2.2	.9	2.2	268	19.0	15.7	10.4	56.7	88.2	–	86.6
Mapleton township, Blue Earth County	201	2.0	1.0	6.5	1.0	6.5	46	10.9	10.9	8.7	50.0	77.2	–	77.4
Mapleview city, Mower County	111	23.4	9.0	5.4	5.4	3.6	32	37.5	31.3	25.0	61.5	85.9	–	84.8
Maplewood township, Otter Tail County	172	15.1	8.1	1.2	1.2	–	48	4.2	4.2	4.2	46.2	70.5	–	67.6
Maplewood city, Ramsey County	19 765	7.6	2.9	3.1	1.5	2.4	3 210	19.8	14.2	10.5	52.8	86.4	27.2	84.7
Marble city, Itasca County	392	16.3	9.7	2.8	2.3	1.3	111	18.0	18.0	6.3	25.0	68.0	33.3	61.6
Marble township, Lincoln County	122	8.2	6.6	3.3	–	3.3	39	7.7	7.7	–	20.0	75.9	–	71.3
Marcell township, Itasca County	235	10.2	4.7	2.6	2.6	2.6	80	11.3	8.8	11.3	37.5	78.7	–	76.4
Marietta city, Lac qui Parle County	114	15.8	2.6	4.4	4.4	–	65	18.5	9.2	12.3	83.3	84.4	40.0	86.2
Marine on St. Croix city, Washington County	407	7.4	2.2	2.0	2.0	.5	77	19.5	19.5	2.6	56.7	85.1	50.0	83.7
Marion township, Olmsted County	3 849	5.7	1.1	2.3	.7	1.6	370	4.6	4.6	2.4	67.3	90.6	30.8	89.7
Marshall city, Lyon County	7 766	8.2	2.9	3.5	2.0	2.5	1 502	15.7	10.5	11.7	55.4	83.3	31.6	82.0
Marshall township, Mower County	245	7.8	2.4	1.6	1.6	.8	41	17.1	9.8	12.2	26.3	85.0	50.0	80.9
Marshan township, Dakota County	831	3.6	.5	3.6	1.0	3.4	68	8.8	5.9	5.9	73.3	83.6	100.0	83.1
Marsh Creek township, Mahnomen County	84	11.9	7.1	11.9	8.3	9.5	21	–	–	–	40.0	75.7	71.4	71.4
Marshfield township, Lincoln County	146	13.0	2.1	4.1	.7	3.4	29	24.1	17.2	10.3	84.2	74.0	–	75.9
Marsh Grove township, Marshall County	87	5.7	3.4	2.3	–	2.3	14	28.6	–	28.6	40.0	72.0	–	70.1
Martin township, Rock County	271	5.2	.7	2.2	.7	1.5	38	7.9	7.9	–	85.7	83.7	100.0	83.6
Martinsburg township, Renville County	148	6.1	–	1.4	–	1.4	18	11.1	11.1	–	100.0	80.6	–	81.8
Mary township, Norman County	66	18.2	12.1	3.0	3.0	3.0	13	–	–	–	33.3	70.4	–	65.6
Marysland township, Swift County	74	8.1	5.4	2.7	2.7	–	14	14.3	14.3	14.3	33.3	75.0	100.0	70.8
Marysville township, Wright County	1 148	6.7	1.6	1.8	.3	1.7	132	20.5	18.9	6.8	66.2	85.4	–	84.4
Mason township, Murray County	183	5.5	1.6	1.6	1.6	–	46	4.3	4.3	–	70.0	71.7	–	72.8
Max township, Itasca County	50	8.0	–	–	–	–	34	29.4	29.4	5.9	100.0	60.9	–	64.0
Maxwell township, Lac qui Parle County	121	5.8	2.5	4.1	2.5	1.7	41	29.3	19.5	29.3	57.1	76.3	–	77.1
May township, Cass County	350	12.6	8.0	11.1	3.1	8.0	73	23.3	15.1	16.4	20.5	82.0	–	76.7
May township, Washington County	1 664	4.8	1.0	1.8	.4	1.6	145	12.4	5.5	9.7	70.0	83.1	–	82.9
Mayer city, Carver County	267	7.1	3.0	3.0	1.5	3.0	59	10.2	6.8	3.4	47.4	89.5	–	87.8
Mayfield township, Pennington County	39	12.8	5.1	10.3	–	10.3	5	–	–	–	–	64.7	–	56.4
Mayhew Lake township, Benton County	437	6.2	1.4	1.6	–	1.6	86	29.1	11.6	19.8	66.7	80.2	–	79.4
Maynard city, Chippewa County	220	5.0	4.1	4.5	.9	3.6	71	18.3	11.3	15.5	18.2	85.6	–	83.0
Mayville township, Houston County	252	6.7	2.4	1.6	.8	.8	30	20.0	13.3	6.7	52.9	78.7	–	77.6
Maywood township, Benton County	488	8.8	1.8	2.3	.6	1.6	101	15.8	13.9	6.9	65.1	89.7	100.0	87.4
Mazeppa city, Wabasha County	440	10.0	3.9	3.9	2.0	2.3	108	17.6	6.5	11.1	54.5	91.7	44.4	88.9
Mazeppa township, Wabasha County	393	8.7	3.3	2.5	2.5	1.8	62	14.5	–	14.5	47.1	85.0	50.0	82.5

TIPSII [UPF] GPH527 CENSUS90 71582600 08/03/92 2:43 PM MACHINE: C DATA:CENSUS90S*PH5TIPSDA27. 07/31/92 15:34:18 TAPE: NONE FRAME: 144
TSF:CENSUS90*92. 07/31/92 15:35:47 UTF:CENSUS90*93. 07/31/92 15:35:47 META:CENSUS90S*PH5T7-827. 07/31/92 15:43:20

[Data based on sample and subject to sampling variability, see text. For definitions of terms and meanings of symbols, see text]

State County Place and [In Selected States] County Subdivision	Civilian noninstitutionalized persons 16 to 64 years						Civilian noninstitutionalized persons 65 years and over				Percent in labor force of civilian noninstitutionalized persons 16 to 64 years with—			
		Percent with a work disability		Percent with a mobility or self-care limitation				Percent with a mobility or self-care limitation						
	Total	Total	Prevented from working	Total	Mobility limitation	Self-care limitation	Total	Total	Mobility limitation	Self-care limitation	A work disability	No work disability	A mobility limitation	No mobility limitation
PLACE AND COUNTY SUBDIVISION—Con.														
Meadow township, Wadena County	140	18.6	9.3	7.9	7.9	6.4	27	–	–	–	23.1	68.4	–	65.1
Meadow Brook township, Cass County	58	15.5	–	–	–	–	23	–	–	–	66.7	75.5	–	74.1
Meadowlands city, St. Louis County	33	18.2	12.1	6.1	6.1	6.1	39	20.5	10.3	10.3	33.3	63.0	–	61.3
Meadowlands township, St. Louis County	152	4.6	4.6	1.3	–	1.3	56	5.4	5.4	5.4	–	70.3	–	67.1
Meadows township, Wilkin County	40	7.5	2.5	2.5	2.5	–	3	–	–	–	66.7	75.7	–	76.9
Medford city, Steele County	433	9.0	2.1	3.0	1.2	1.8	77	23.4	13.0	15.6	69.2	91.1	40.0	89.7
Medford township, Steele County	356	5.3	1.1	3.7	.6	3.7	56	23.2	19.6	7.1	78.9	88.1	–	88.1
Medicine Lake city, Hennepin County	280	3.2	.4	1.8	.4	1.4	41	–	–	–	66.7	93.0	–	92.5
Medina city, Hennepin County	2 105	5.0	.6	3.2	2.0	2.1	187	9.6	9.6	2.1	75.5	81.9	55.8	82.1
Medo township, Blue Earth County	188	8.0	1.1	1.6	1.1	1.6	45	4.4	4.4	–	86.7	82.1	–	83.3
Mehurin township, Lac qui Parle County	61	3.3	–	–	–	–	8	50.0	50.0	50.0	100.0	86.4	–	86.9
Meire Grove city, Stearns County	60	11.7	–	15.0	3.3	15.0	58	10.3	3.4	10.3	100.0	75.5	100.0	77.6
Melrose city, Stearns County	1 393	6.9	3.2	5.2	2.2	3.9	447	14.5	11.4	9.6	44.8	86.6	20.0	85.1
Melrose township, Stearns County	450	6.4	1.1	3.3	.7	2.7	111	20.7	5.4	17.1	75.9	79.6	100.0	79.2
Melville township, Renville County	168	–	–	1.2	–	1.2	31	12.9	12.9	–	–	68.5	–	68.5
Menahga city, Wadena County	473	16.5	9.9	5.1	3.0	3.4	286	16.1	15.4	2.8	35.9	78.5	50.0	72.1
Mendota city, Dakota County	41	2.4	2.4	–	–	–	13	23.1	23.1	23.1	–	60.0	–	58.5
Mendota Heights city, Dakota County	6 042	3.9	1.1	2.0	1.3	1.5	1 126	10.9	8.2	4.6	53.0	80.7	33.8	80.2
Mentor city, Polk County	59	3.4	3.4	3.4	3.4	3.4	26	7.7	7.7	–	–	91.2	–	91.2
Meriden township, Steele County	422	5.2	1.9	1.4	.9	.9	100	11.0	9.0	6.0	54.5	84.5	50.0	83.3
Merton township, Steele County	205	16.6	2.9	4.4	3.4	2.9	77	15.6	10.4	9.1	61.8	86.0	–	84.8
Mickinock township, Roseau County	153	9.2	3.3	1.3	1.3	–	48	–	–	–	64.3	82.0	–	81.5
Middle River city, Marshall County	151	9.3	5.3	–	–	–	69	13.0	10.1	5.8	28.6	70.8	–	66.9
Middle River township, Marshall County	88	27.3	11.4	12.5	12.5	12.5	13	–	–	–	54.2	84.4	100.0	72.7
Middletown township, Jackson County	170	7.6	3.5	1.2	1.2	1.2	22	9.1	9.1	–	–	72.6	–	67.9
Middleville township, Wright County	625	6.7	2.2	5.0	1.6	4.3	116	22.4	9.5	19.0	61.9	86.4	–	86.2
Midway township, Cottonwood County	198	8.1	1.5	–	–	–	26	15.4	–	15.4	68.8	87.9	–	86.4
Midway township, St. Louis County	859	6.5	3.5	2.3	1.5	1.5	148	–	–	–	39.3	77.7	–	76.4
Miesville city, Dakota County	82	4.9	–	1.2	–	1.2	23	–	–	–	100.0	93.6	–	93.9
Milaca city, Mille Lacs County	1 119	10.0	4.1	1.7	1.3	.8	478	7.5	7.5	2.1	51.8	80.0	–	78.2
Milaca township, Mille Lacs County	599	8.2	3.3	2.3	2.0	1.5	110	8.2	8.2	6.4	44.9	85.1	33.3	82.8
Milan city, Chippewa County	150	11.3	10.0	4.0	4.0	3.3	133	16.5	10.5	12.0	11.8	75.2	–	70.8
Milford township, Brown County	428	3.0	1.6	2.6	.5	2.1	90	13.3	11.1	6.7	38.5	86.3	–	85.2
Millerville city, Douglas County	57	3.5	3.5	–	–	–	39	–	–	–	–	100.0	–	96.5
Millerville township, Douglas County	176	14.8	5.7	1.7	1.7	–	44	29.5	29.5	4.5	53.8	82.0	–	79.2
Millville city, Wabasha County	88	9.1	4.5	2.3	2.3	–	28	7.1	7.1	–	50.0	86.3	–	84.9
Millward township, Aitkin County	24	–	–	–	–	–	10	30.0	–	30.0	–	87.5	–	87.5
Millwood township, Stearns County	547	6.2	1.5	2.4	.4	2.0	58	17.2	10.3	10.3	64.7	84.2	–	83.3
Milo township, Mille Lacs County	609	4.3	2.1	.8	.3	.5	87	14.9	12.6	5.7	50.0	83.4	–	82.2
Milroy city, Redwood County	128	7.8	1.6	3.1	–	3.1	76	18.4	18.4	6.6	60.0	78.0	–	76.6
Milton township, Dodge County	412	2.9	.5	.5	–	.5	57	17.5	17.5	7.0	83.3	85.8	–	85.7
Miltona city, Douglas County	101	14.9	7.9	4.0	4.0	–	38	18.4	18.4	13.2	46.7	90.7	50.0	85.6
Miltona township, Douglas County	437	13.0	5.7	1.4	1.4	.7	104	9.6	9.6	1.9	43.9	75.5	–	72.4
Minden township, Benton County	1 298	7.7	1.7	3.4	1.5	2.8	115	13.0	2.6	10.4	67.0	87.2	21.1	86.6
Minerva township, Clearwater County	131	7.6	4.6	1.5	1.5	–	30	30.0	30.0	23.3	40.0	71.1	100.0	68.2
Minneapolis city, Hennepin County	249 436	9.8	4.1	4.2	2.2	3.0	42 943	22.3	16.6	12.6	49.3	84.3	31.0	81.9
Minneiska city	105	9.5	1.9	1.9	1.9	1.9	23	–	–	–	50.0	84.2	–	82.5
Wabasha County	47	21.3	4.3	4.3	4.3	4.3	10	–	–	–	50.0	94.6	–	88.9
Winona County	58	–	–	–	–	–	13	–	–	–	–	77.6	–	77.6
Minneiska township, Wabasha County	101	7.9	4.0	1.0	1.0	1.0	28	7.1	–	7.1	50.0	86.0	–	84.0
Minneola township, Goodhue County	355	10.4	4.2	.6	.6	.6	66	15.2	10.6	9.1	59.5	83.0	–	81.0
Minneota township, Jackson County	129	11.6	6.2	–	–	–	38	15.8	5.3	15.8	46.7	72.8	–	69.8
Minneota city, Lyon County	719	12.1	5.7	4.9	2.9	3.9	254	19.3	16.9	7.5	42.5	85.3	19.0	81.9
Minnesota City city, Winona County	167	5.4	3.0	1.2	1.2	1.2	30	–	–	–	44.4	88.6	100.0	86.1
Minnesota Falls township, Yellow Medicine County	195	15.9	9.7	5.1	2.1	4.1	66	19.7	16.7	10.6	38.7	82.9	–	77.5
Minnesota Lake city, Faribault County	335	6.3	.6	.6	–	.6	160	18.1	10.6	8.8	90.5	84.7	–	85.1
Minnesota Lake township, Faribault County	149	10.7	6.0	1.3	1.3	–	53	13.2	13.2	3.8	43.8	81.2	–	78.2
Minnetonka city, Hennepin County	33 016	4.2	1.1	1.9	1.0	1.4	4 427	13.8	11.7	7.0	64.5	86.1	44.3	85.6
Minnetonka Beach city, Hennepin County	384	4.4	–	–	–	–	40	7.5	7.5	7.5	100.0	73.0	–	74.2
Minnetrista city, Hennepin County	2 373	5.4	1.0	1.9	.8	1.9	247	13.0	7.7	7.3	73.4	83.7	66.7	83.3
Minnewaska township, Pope County	231	10.8	5.6	5.6	3.0	3.9	55	3.6	3.6	–	48.0	80.1	42.9	77.7
Minnie township, Beltrami County	9	–	–	–	–	–	–	–	–	–	–	44.4	–	44.4
Mission township, Crow Wing County	339	6.5	2.4	1.2	1.2	–	111	1.8	1.8	1.8	50.0	62.1	100.0	60.9
Mission Creek township, Pine County	320	17.5	8.1	5.3	3.4	4.4	59	6.8	6.8	3.4	53.6	72.7	36.4	70.6
Mitchell township, Wilkin County	57	–	–	–	–	–	12	16.7	16.7	–	–	82.5	–	82.5
Mizpah city, Koochiching County	60	3.3	3.3	–	–	–	19	–	–	–	–	63.8	–	61.7
Moe township, Douglas County	300	10.3	5.0	1.3	1.3	.7	88	11.4	11.4	4.5	51.6	82.2	–	80.1
Moland township, Clay County	170	10.0	7.1	2.4	–	2.4	32	37.5	21.9	28.1	11.8	78.4	–	71.8
Moltke township, Sibley County	185	3.2	2.2	1.1	–	1.1	54	14.8	11.1	14.8	33.3	76.0	–	74.6
Money Creek township, Houston County	271	5.9	4.4	6.3	3.0	4.8	28	42.9	32.1	21.4	25.0	86.3	–	85.2
Monroe township, Lyon County	150	3.3	1.3	4.0	–	4.0	28	7.1	7.1	–	20.0	79.3	–	77.3
Monson township, Traverse County	123	8.9	5.7	3.3	3.3	1.6	13	7.7	7.7	–	18.2	75.0	50.0	70.6
Montevideo city, Chippewa County	2 969	7.4	3.1	5.0	2.5	4.3	1 177	14.5	9.7	9.6	54.8	84.2	34.2	83.2
Montgomery city, Le Sueur County	1 351	10.4	4.3	3.9	2.2	2.6	429	32.2	22.4	21.0	51.8	81.7	10.0	80.1
Montgomery township, Le Sueur County	356	9.6	3.4	4.5	2.2	2.8	82	13.4	8.5	12.2	58.8	82.9	–	82.5
Monticello city, Wright County	2 945	7.0	2.5	3.6	2.8	1.7	444	11.3	11.3	4.7	52.7	84.6	34.6	83.7
Monticello township, Wright County	2 477	6.9	1.8	1.9	.9	1.9	178	14.0	14.0	11.2	66.3	85.9	56.5	84.8
Montrose city, Wright County	607	9.1	3.0	2.5	1.8	1.3	105	8.6	4.8	8.6	58.2	89.5	–	88.3
Moonshine township, Big Stone County	101	7.9	3.0	2.0	2.0	2.0	19	–	–	–	37.5	73.1	–	71.7
Moore township, Stevens County	139	1.4	–	.7	–	.7	24	4.2	4.2	4.2	–	75.2	–	74.1
Moorhead city, Clay County	21 953	6.7	2.4	2.2	1.4	1.5	3 249	16.6	11.7	9.5	51.5	77.3	53.5	75.9
Moorhead township, Clay County	365	3.8	.8	.5	–	.5	25	–	–	–	78.6	85.5	–	85.2
Moose township, Roseau County	81	17.3	7.4	–	–	–	18	–	–	–	57.1	77.6	–	74.1
Moose Creek township, Clearwater County	109	11.9	3.7	–	–	–	24	–	–	–	53.8	68.8	–	67.0
Moose Lake township, Beltrami County	87	17.2	10.3	8.0	5.7	2.3	23	26.1	26.1	17.4	13.3	55.6	–	51.2
Moose Lake city, Carlton County	591	11.7	6.4	3.6	2.2	2.4	307	11.1	11.1	3.9	34.8	82.6	15.4	78.4
Moose Lake township, Carlton County	503	14.1	3.6	2.8	2.2	2.4	142	7.7	7.7	4.9	71.8	74.1	72.7	73.8
Moose Lake township, Cass County	86	14.0	8.1	3.5	3.5	–	19	36.8	36.8	15.8	41.7	94.6	–	90.4
Moose Park township, Itasca County	52	5.8	5.8	–	–	–	14	–	–	–	–	79.6	–	75.0
Moose River township, Marshall County	25	8.0	–	8.0	8.0	8.0	–	–	–	–	–	78.3	–	78.3

TIPSII [UPF] GPH527 CENSUS90 71582600 08/03/92 2:43 PM MACHINE: C DATA:CENSUS90S*PH5TIPSDA27. 07/31/92 15:34:18 TAPE: NONE FRAME: 145
TSF:CENSUS90*92. 07/31/92 15:35:47 UTF:CENSUS90*93. 07/31/92 15:35:47 META:CENSUS90S*PH5T7-827. 07/31/92 15:43:20

[Data based on sample and subject to sampling variability, see text. For definitions of terms and meanings of symbols, see text]

State County Place and [In Selected States] County Subdivision	Civilian noninstitutionalized persons 16 to 64 years						Civilian noninstitutionalized persons 65 years and over				Percent in labor force of civilian noninstitutionalized persons 16 to 64 years with—			
		Percent with a work disability		Percent with a mobility or self-care limitation				Percent with a mobility or self-care limitation						
	Total	Total	Prevented from working	Total	Mobility limitation	Self-care limitation	Total	Total	Mobility limitation	Self-care limitation	A work disability	No work disability	A mobility limitation	No mobility limitation
PLACE AND COUNTY SUBDIVISION—Con.														
Mora city, Kanabec County	1 476	13.8	4.3	4.4	2.8	2.7	668	22.9	16.3	16.0	59.8	89.2	31.0	86.7
Moran township, Todd County	317	9.1	5.4	1.3	.6	1.3	50	–	–	–	41.4	74.7	100.0	71.4
Moranville township, Roseau County	442	12.4	2.9	–	–	–	58	3.4	3.4	–	67.3	85.5	–	83.3
Morcom township, St. Louis County	71	15.5	8.5	8.5	8.5	–	24	33.3	33.3	12.5	27.3	83.3	50.0	76.9
Morgan city, Redwood County	455	8.8	4.0	4.2	2.0	3.5	260	12.3	8.1	8.1	47.5	85.3	44.4	82.7
Morgan township, Redwood County	208	5.8	–	–	–	–	44	18.2	15.9	13.6	75.0	72.4	–	72.6
Morken township, Clay County	104	10.6	1.9	–	–	–	28	32.1	32.1	21.4	18.2	61.3	–	56.7
Morrill township, Morrison County	333	7.5	2.1	2.7	1.8	.9	65	24.6	16.9	18.5	72.0	83.4	–	84.1
Morris city, Stevens County	3 734	4.8	1.3	2.2	1.5	1.7	793	17.2	14.5	11.7	71.1	64.4	56.1	64.9
Morris township, Stevens County	304	7.2	1.6	3.3	2.0	2.3	77	5.2	5.2	–	63.6	86.2	50.0	85.2
Morrison township, Aitkin County	109	22.9	12.8	2.8	2.8	–	23	13.0	13.0	–	44.0	85.7	–	78.3
Morristown city, Rice County	473	8.2	4.2	3.0	1.9	1.5	128	21.9	15.6	14.1	43.6	85.0	44.4	82.3
Morristown township, Rice County	395	4.3	1.8	2.0	1.5	1.0	69	14.5	14.5	1.4	47.1	83.9	33.3	83.0
Morse township, Itasca County	318	14.2	7.9	3.1	3.1	.6	46	13.0	8.7	4.3	44.4	70.7	30.0	68.2
Morse township, St. Louis County	692	8.2	4.2	5.2	.7	4.5	151	15.2	5.3	11.3	40.4	77.5	–	75.0
Morton city, Renville County	246	7.7	2.0	4.9	2.0	4.9	118	16.1	9.3	10.2	73.7	80.6	60.0	80.5
Moscow township, Freeborn County	351	10.3	3.7	6.3	2.8	4.3	118	11.9	4.2	11.9	58.3	80.0	20.0	79.5
Motley city	222	19.4	13.1	2.3	.9	1.4	128	32.8	28.1	18.0	32.6	79.9	–	71.4
Cass County	–	–	–	–	–	–	–	–	–	–	–	–	–	–
Morrison County	222	19.4	13.1	2.3	.9	1.4	128	32.8	28.1	18.0	32.6	79.9	–	71.4
Motley township, Morrison County	106	2.8	–	7.5	3.8	5.7	34	17.6	17.6	11.8	100.0	69.9	100.0	69.6
Moulton township, Murray County	165	5.5	–	–	–	–	17	–	–	–	66.7	78.2	–	77.6
Mound city, Hennepin County	6 512	6.9	1.4	1.6	1.2	.8	775	20.9	13.5	12.1	75.9	90.7	44.9	90.3
Mound township, Rock County	176	7.4	4.5	–	–	–	17	35.3	11.8	35.3	38.5	81.6	–	78.4
Mound Prairie township, Houston County	337	4.5	2.4	3.6	2.4	2.4	53	26.4	22.6	7.5	46.7	86.3	–	86.6
Mounds View city, Ramsey County	8 765	7.2	1.9	2.3	.9	1.9	765	15.6	11.2	7.3	59.5	88.4	24.1	86.9
Mountain Iron city, St. Louis County	2 078	8.0	4.6	.8	.6	.5	467	10.9	9.0	8.6	37.7	79.4	–	76.5
Mountain Lake city, Cottonwood County	855	8.4	4.6	3.3	1.4	2.3	549	18.6	10.9	14.9	34.7	80.8	–	78.1
Mountain Lake township, Cottonwood County	171	8.8	6.4	5.3	2.9	3.5	36	11.1	5.6	11.1	26.7	82.1	–	79.5
Mount Morris township, Morrison County	63	–	–	–	–	–	19	36.8	36.8	10.5	–	68.3	–	68.3
Mount Pleasant township, Wabasha County	274	5.1	2.6	1.8	.7	1.1	24	16.7	16.7	8.3	50.0	83.5	–	82.4
Mount Vernon township, Winona County	193	5.2	2.1	1.0	–	1.0	26	19.2	19.2	–	50.0	83.1	–	81.3
Moyer township, Swift County	84	4.8	–	–	–	–	18	–	–	–	100.0	77.5	–	78.6
Moylan township, Marshall County	80	5.0	2.5	2.5	2.5	–	16	31.3	12.5	18.8	50.0	80.3	100.0	78.2
Mudgett township, Mille Lacs County	67	6.0	–	–	–	–	10	60.0	60.0	–	100.0	57.1	–	59.7
Mud Lake unorg., Marshall County	–	–	–	–	–	–	–	–	–	–	–	–	–	–
Mulligan township, Brown County	162	7.4	4.9	2.5	2.5	2.5	40	17.5	10.0	12.5	33.3	81.3	–	79.7
Munch township, Pine County	120	31.7	14.2	11.7	10.0	5.8	27	7.4	7.4	7.4	47.4	85.4	41.7	76.9
Munson township, Stearns County	679	10.5	2.8	4.7	2.7	2.4	116	11.2	9.5	6.9	73.2	78.1	88.9	77.3
Murdock city, Swift County	146	14.4	9.6	1.4	1.4	–	60	5.0	5.0	–	33.3	85.6	–	79.2
Murray township, Murray County	93	10.8	–	5.4	3.2	2.2	35	14.3	14.3	–	50.0	84.3	100.0	80.0
Myrtle city, Freeborn County	37	13.5	2.7	–	–	–	20	20.0	10.0	10.0	80.0	71.9	–	73.0
Nashua city, Wilkin County	22	–	–	–	–	–	19	10.5	10.5	–	–	72.7	–	72.7
Nashville township, Martin County	150	10.7	2.0	6.0	6.0	4.7	35	8.6	8.6	8.6	56.3	76.9	66.7	75.2
Nashwauk city, Itasca County	528	12.5	7.0	4.2	3.2	2.7	242	14.0	14.0	3.3	37.9	68.0	–	66.3
Nashwauk township, Itasca County	1 003	10.6	4.7	2.9	2.4	1.4	337	12.5	12.5	3.0	41.5	68.2	20.8	66.5
Nassau city, Lac qui Parle County	57	17.5	8.8	5.3	1.8	5.3	25	8.0	–	8.0	50.0	74.5	–	71.4
Naytahwaush CDP, Mahnomen County	223	11.7	6.7	.9	.9	.9	5	–	–	–	34.6	35.0	–	35.3
Nebish township, Beltrami County	189	9.5	6.3	2.1	2.1	2.1	52	17.3	17.3	11.5	33.3	68.4	–	66.5
Nelson city, Douglas County	115	13.9	6.1	1.7	–	1.7	22	–	–	–	31.3	87.9	–	80.0
Nelson township, Watonwan County	190	4.2	–	17.4	1.1	17.4	52	11.5	7.7	7.7	100.0	81.3	100.0	81.9
Nelson Park township, Marshall County	82	19.5	17.1	6.1	6.1	3.7	29	–	–	–	12.5	74.2	–	66.2
Nereson township, Roseau County	54	3.7	3.7	–	–	–	21	–	–	–	–	80.8	–	77.8
Nerstrand city, Rice County	116	9.5	4.3	–	–	–	37	18.9	16.2	18.9	54.5	87.6	–	84.5
Nesbit township, Polk County	67	9.0	–	–	–	–	22	–	–	–	100.0	62.3	–	65.7
Ness township, St. Louis County	34	–	–	–	–	–	12	–	–	–	–	88.2	–	88.2
Nessel township, Chisago County	876	7.8	3.5	1.4	.8	1.4	187	10.7	7.5	4.3	42.6	76.0	–	74.0
Nett Lake unorg., St. Louis County	151	11.9	8.6	2.0	2.0	–	23	21.7	21.7	–	27.8	77.4	–	73.0
Nett Lake unorg., Koochiching County	37	16.2	8.1	16.2	16.2	8.1	1	–	–	–	50.0	61.3	50.0	61.3
Nevada township, Mower County	244	3.7	.8	3.3	–	3.3	36	8.3	8.3	8.3	55.6	80.4	–	79.5
Nevis city, Hubbard County	203	9.9	5.9	2.0	2.0	1.0	108	11.1	11.1	9.3	40.0	72.7	50.0	69.8
Nevis township, Hubbard County	339	10.0	4.1	1.5	1.5	1.5	107	2.8	2.8	–	38.2	69.8	–	67.7
New Auburn city, Sibley County	185	13.0	3.2	3.8	2.2	1.6	44	31.8	25.0	15.9	54.2	91.3	–	88.4
New Auburn township, Sibley County	256	3.1	1.6	.4	.4	.4	51	13.7	7.8	7.8	50.0	86.3	100.0	85.1
New Avon township, Redwood County	151	2.6	–	1.3	–	1.3	37	27.0	21.6	13.5	50.0	86.4	–	85.4
New Brighton city, Ramsey County	15 947	5.6	2.0	1.5	1.0	.9	1 674	17.6	13.5	9.1	58.5	87.5	31.2	86.4
Newburg township, Fillmore County	277	13.4	4.3	1.8	.4	1.8	73	12.3	12.3	9.6	64.9	82.5	100.0	80.1
New Dosey township, Pine County	30	–	–	–	–	–	12	–	–	–	–	50.0	–	50.0
Newfolden city, Marshall County	155	2.6	1.3	1.3	1.3	–	83	13.3	7.2	6.0	50.0	78.1	–	78.4
New Folden township, Marshall County	135	13.3	7.4	–	–	–	28	7.1	7.1	–	33.3	76.9	–	71.1
New Germany city, Carver County	171	8.8	–	1.8	.6	1.2	71	16.9	11.3	12.7	100.0	89.1	100.0	90.0
New Hartford township, Winona County	484	8.3	4.3	1.4	1.4	.8	54	27.8	25.9	16.7	40.0	84.9	–	82.4
New Haven township, Olmsted County	810	4.1	1.1	1.0	–	1.0	69	24.6	7.2	21.7	72.7	84.4	–	84.0
New Hope city, Hennepin County	14 499	7.2	2.6	3.0	1.7	2.1	2 101	28.7	23.3	13.9	56.4	88.9	30.5	87.5
New Independence township, St. Louis County	149	8.7	3.4	1.3	1.3	–	17	23.5	23.5	11.8	23.1	76.5	–	72.8
New London city, Kandiyohi County	437	6.6	.9	1.1	–	1.1	229	20.5	14.0	10.9	79.3	83.8	–	83.5
New London township, Kandiyohi County	1 660	7.7	3.3	2.4	1.5	1.4	288	8.0	6.6	3.5	56.7	78.5	32.0	77.6
New Maine township, Marshall County	131	3.8	1.5	1.5	–	1.5	19	–	–	–	–	78.6	–	75.6
New Market city, Scott County	118	11.0	5.1	5.9	3.4	4.2	18	5.6	5.6	–	38.5	88.6	–	86.0
New Market township, Scott County	1 330	5.8	1.2	1.9	1.3	1.1	113	19.5	19.5	12.4	70.1	84.5	35.3	84.3
New Munich city, Stearns County	176	4.0	1.1	–	–	–	64	26.6	14.1	18.8	28.6	80.5	–	78.4
Newport city, Washington County	2 306	7.7	2.9	5.6	2.4	3.7	333	26.4	19.5	14.4	59.6	82.8	16.1	82.6
New Prague city	1 885	5.6	2.5	1.2	.8	1.1	664	27.6	21.7	20.5	55.2	84.9	43.8	83.6
Le Sueur County	694	5.0	2.7	.9	.9	.9	242	13.6	11.2	10.3	45.7	87.1	66.7	85.2
Scott County	1 191	5.9	2.4	1.4	.8	1.2	422	35.5	27.7	26.3	60.0	83.7	30.0	82.7
New Prairie township, Pope County	145	3.4	–	–	–	–	37	16.2	16.2	8.1	100.0	91.4	–	91.7
New Richland city, Waseca County	633	8.5	2.8	3.2	1.6	1.6	241	17.4	14.1	12.4	63.0	85.8	20.0	84.9
New Richland township, Waseca County	267	7.1	2.2	3.7	1.1	2.6	50	22.0	12.0	22.0	63.2	72.6	–	72.7
Newry township, Freeborn County	291	5.5	.3	3.4	.7	2.7	58	19.0	13.8	12.1	56.3	80.7	–	79.9
New Scandia township, Washington County	2 097	5.6	2.9	3.5	.8	3.2	263	6.1	6.1	4.2	48.3	80.5	43.8	79.0
New Solum township, Marshall County	196	8.2	6.1	3.1	3.1	–	28	–	–	–	12.5	77.2	–	74.2

TIPSII [UPF] GPH527 CENSUS90 71582600 08/03/92 2:43 PM MACHINE: C DATA:CENSUS90S*PH5TIPSDA27. 07/31/92 15:34:18 TAPE: NONE FRAME: 146
TSF:CENSUS90*92. 07/31/92 15:35:47 UTF:CENSUS90*93. 07/31/92 15:35:47 META:CENSUS90S*PH5T7-827. 07/31/92 15:43:20

Table 8. **Disability Status: 1990**—Con.

[Data based on sample and subject to sampling variability, see text. For definitions of terms and meanings of symbols, see text]

State County Place and [In Selected States] County Subdivision	Civilian noninstitutionalized persons 16 to 64 years						Civilian noninstitutionalized persons 65 years and over				Percent in labor force of civilian noninstitutionalized persons 16 to 64 years with—			
		Percent with a work disability		Percent with a mobility or self-care limitation				Percent with a mobility or self-care limitation						
	Total	Total	Prevented from working	Total	Mobility limitation	Self-care limitation	Total	Total	Mobility limitation	Self-care limitation	A work disability	No work disability	A mobility limitation	No mobility limitation
PLACE AND COUNTY SUBDIVISION—Con.														
New Sweden township, Nicollet County	202	5.0	1.0	2.0	–	2.0	57	12.3	8.8	3.5	30.0	84.4	–	81.7
Newton township, Otter Tail County	450	8.9	3.6	2.9	2.4	1.8	97	13.4	13.4	8.2	55.0	85.1	45.5	83.4
New Trier city, Dakota County	82	11.0	–	–	–	–	3	–	–	–	44.4	84.9	–	80.5
New Ulm city, Brown County	7 840	6.6	2.0	2.8	1.3	2.0	2 074	17.2	11.1	12.1	60.3	85.8	37.6	84.7
New York Mills city, Otter Tail County	368	6.0	4.3	.8	.8	–	241	13.7	12.9	5.8	18.2	82.7	–	79.5
Nickerson township, Pine County	114	10.5	10.5	–	–	–	7	–	–	–	–	76.5	–	68.4
Nicollet city, Nicollet County	445	5.2	.4	1.3	.9	1.3	122	11.5	8.2	3.3	91.3	88.2	50.0	88.7
Nicollet township, Nicollet County	346	5.2	2.0	.9	–	.9	79	12.7	3.8	8.9	22.2	84.1	–	80.9
Nidaros township, Otter Tail County	136	15.4	8.1	5.1	3.7	2.9	62	11.3	8.1	3.2	47.6	75.7	60.0	71.8
Nielsville city, Polk County	51	7.8	3.9	3.9	3.9	–	31	9.7	9.7	–	50.0	74.5	–	75.5
Nilsen township, Wilkin County	49	–	–	–	–	–	9	22.2	–	22.2	–	75.5	–	75.5
Nimrod city, Wadena County	37	10.8	10.8	–	–	–	16	–	–	–	–	84.8	–	75.7
Nininger township, Dakota County	523	4.4	1.5	2.7	1.5	1.1	46	17.4	17.4	–	65.2	86.6	–	87.0
Nisswa city, Crow Wing County	861	3.3	1.5	7.2	–	7.2	227	15.9	6.6	11.0	46.4	79.2	–	78.2
Nokay Lake township, Crow Wing County	344	5.2	2.6	5.2	1.5	4.4	65	15.4	13.8	7.7	38.9	72.4	–	71.7
Nora township, Clearwater County	237	9.7	3.0	.4	.4	.4	70	18.6	18.6	18.6	52.2	78.0	100.0	75.4
Nora township, Pope County	145	2.8	–	–	–	–	29	3.4	3.4	–	100.0	83.0	–	83.4
Norcross city, Grant County	54	13.0	7.4	–	–	–	17	5.9	5.9	5.9	–	87.2	–	75.9
Norden township, Pennington County	203	7.4	4.4	4.9	3.9	3.4	57	8.8	8.8	8.8	40.0	85.1	25.0	84.1
Nordick township, Wilkin County	78	–	–	–	–	–	17	11.8	11.8	11.8	–	66.7	–	66.7
Nordland township, Aitkin County	370	10.0	7.6	4.9	2.7	4.1	132	2.3	2.3	2.3	24.3	75.4	–	72.2
Nordland township, Lyon County	157	3.8	–	5.1	–	5.1	33	6.1	–	6.1	33.3	82.1	–	80.3
Nore township, Itasca County	3	100.0	–	–	–	–	14	21.4	21.4	21.4	–	–	–	–
Norfolk township, Renville County	138	5.1	2.2	.7	.7	–	20	5.0	5.0	5.0	57.1	73.3	100.0	72.3
Norman township, Pine County	101	25.7	5.9	4.0	4.0	2.0	26	19.2	19.2	3.8	76.9	78.7	50.0	79.4
Norman township, Yellow Medicine County	185	7.6	4.9	8.1	–	8.1	44	6.8	–	6.8	35.7	78.4	–	75.1
Normania township, Yellow Medicine County	107	4.7	–	6.5	2.8	3.7	42	26.2	9.5	16.7	100.0	83.3	100.0	83.7
Normanna township, St. Louis County	297	3.7	–	–	–	–	39	30.8	30.8	–	100.0	86.7	–	87.2
North township, Pennington County	445	5.2	1.1	.9	.9	.9	62	16.1	16.1	8.1	56.5	84.6	100.0	83.0
North Beltrami unorg., Beltrami County	32	25.0	12.5	–	–	–	6	–	–	–	50.0	79.2	–	71.9
North Branch city, Chisago County	1 066	8.9	3.1	3.5	1.4	3.1	286	17.5	12.2	8.4	58.9	85.3	–	84.1
North Branch township, Isanti County	982	10.5	3.4	1.7	1.7	.6	110	14.5	10.9	5.5	53.4	85.0	23.5	82.7
North Carlton unorg., Carlton County	434	6.0	2.5	1.4	.9	.9	69	2.9	2.9	2.9	34.6	70.3	–	68.8
North Cass unorg., Cass County	185	6.5	3.8	1.1	1.1	1.1	34	2.9	2.9	2.9	41.7	50.3	–	50.3
North Central Cass unorg., Cass County	–	–	–	–	–	–	–	–	–	–	–	–	–	–
North Clearwater unorg., Clearwater County	29	–	–	10.3	–	10.3	10	–	–	–	–	62.1	–	62.1
Northeast Aitkin unorg., Aitkin County	16	43.8	31.3	18.8	18.8	–	–	–	–	–	28.6	77.8	–	69.2
Northeast Itasca unorg., Itasca County	644	9.3	5.6	7.6	3.0	5.1	164	11.0	6.7	11.0	40.0	71.2	52.6	68.8
Northeast St. Louis unorg., St. Louis County	109	–	–	.9	–	.9	16	43.8	43.8	–	–	68.8	–	68.8
Northern township, Beltrami County	2 365	8.2	3.1	1.5	1.0	.5	257	10.9	10.5	3.5	52.1	78.8	–	77.4
Northfield city	10 585	4.4	1.1	1.1	.7	.7	1 301	21.3	16.8	8.0	62.3	75.8	70.0	75.2
Dakota County	84	4.8	2.4	–	–	–	23	–	–	–	–	91.3	–	86.9
Rice County	10 501	4.4	1.0	1.1	.7	.7	1 278	21.7	17.1	8.1	62.9	75.7	70.0	75.1
Northfield township, Rice County	479	7.5	1.7	2.5	1.3	1.7	64	6.3	–	6.3	52.8	84.9	–	83.5
North Fork township, Stearns County	157	10.2	7.0	6.4	3.2	3.2	36	16.7	16.7	–	12.5	80.9	–	76.3
North Germany township, Wadena County	169	9.5	3.6	3.0	3.0	1.2	49	14.3	10.2	4.1	62.5	72.5	60.0	72.0
North Hero township, Redwood County	147	6.1	4.8	3.4	2.0	1.4	22	18.2	18.2	9.1	22.2	78.3	–	76.4
Northland township, Polk County	86	5.8	5.8	2.3	2.3	2.3	48	4.2	4.2	4.2	–	75.3	–	72.6
Northland township, St. Louis County	91	37.4	28.6	–	–	–	22	–	–	–	17.6	73.7	–	52.7
North Mankato city	6 606	4.9	1.1	2.6	.8	2.1	924	18.7	13.4	11.4	68.9	87.0	54.9	86.4
Blue Earth County	–	–	–	–	–	–	–	–	–	–	–	–	–	–
Nicollet County	6 606	4.9	1.1	2.6	.8	2.1	924	18.7	13.4	11.4	68.9	87.0	54.9	86.4
North Oaks city, Ramsey County	2 333	2.0	.8	1.2	.9	1.0	266	15.8	15.8	2.3	60.9	71.0	45.5	71.0
Northome city, Koochiching County	105	21.0	4.8	–	–	–	76	2.6	2.6	2.6	63.6	74.7	–	72.4
Northome unorg., Koochiching County	278	15.8	6.5	4.7	3.2	4.3	100	4.0	4.0	2.0	45.5	76.9	77.8	71.7
North Ottawa township, Grant County	61	8.2	4.9	3.3	–	3.3	2	–	–	–	40.0	75.0	–	72.1
North Red River township, Kittson County	13	–	–	–	–	–	–	–	–	–	–	61.5	–	61.5
North Redwood city, Redwood County	108	6.5	1.9	2.8	1.9	2.8	13	30.8	15.4	23.1	71.4	87.1	–	87.7
Northrop city, Martin County	167	6.0	1.2	1.2	1.2	–	27	14.8	14.8	–	40.0	86.0	–	84.2
North Roseau unorg., Roseau County	76	10.5	–	–	–	–	26	–	–	–	100.0	77.9	–	80.3
North Star township, Brown County	211	6.2	1.9	5.2	1.9	3.3	30	10.0	6.7	3.3	69.2	69.2	100.0	68.6
North Star township, St. Louis County	70	10.0	2.9	2.9	–	2.9	6	50.0	50.0	–	71.4	66.7	–	67.1
North St. Paul city, Ramsey County	7 878	7.4	1.8	1.4	.8	.9	1 139	12.9	11.9	4.2	67.2	88.1	54.8	86.8
Northwest Aitkin unorg., Aitkin County	180	15.0	9.4	3.9	3.9	2.8	36	–	–	–	14.8	77.8	–	71.1
Northwest Koochiching unorg., Koochiching County	354	6.5	4.5	2.0	–	2.0	91	8.8	8.8	8.8	30.4	82.2	–	78.8
Northwest Roseau unorg., Roseau County	6	–	–	–	–	–	–	–	–	–	–	–	–	–
Northwest St. Louis unorg., St. Louis County	262	16.8	8.4	1.9	1.9	.8	73	12.3	12.3	8.2	45.5	67.4	40.0	64.2
Norton township, Winona County	314	5.7	.6	1.3	1.3	1.3	72	5.6	5.6	5.6	77.8	81.1	50.0	81.3
Norway township, Fillmore County	170	11.8	2.9	4.1	1.2	2.9	48	20.8	20.8	8.3	75.0	86.7	100.0	85.1
Norway township, Kittson County	42	9.5	4.8	4.8	4.8	–	18	–	–	–	50.0	86.8	100.0	82.5
Norway Lake township, Kandiyohi County	164	2.4	2.4	10.4	–	10.4	53	5.7	5.7	5.7	–	78.1	–	76.2
Norwegian Grove township, Otter Tail County	200	9.5	4.5	3.0	.5	2.5	47	4.3	4.3	4.3	36.8	85.6	–	81.4
Norwood city, Carver County	771	6.6	1.9	1.3	.5	.8	212	14.6	11.3	10.8	64.7	90.6	–	89.3
Numedal township, Pennington County	66	3.0	–	–	–	–	16	–	–	–	100.0	71.9	–	72.7
Nunda township, Freeborn County	203	5.9	–	–	–	–	80	13.8	8.8	10.0	100.0	85.3	–	86.2
Oak township, Stearns County	359	4.5	1.4	3.9	–	3.9	39	12.8	–	12.8	56.3	79.0	–	78.0
Oakdale city, Washington County	12 389	5.4	2.4	1.8	1.1	1.4	942	14.5	11.1	7.2	50.0	89.3	36.0	87.7
Oak Grove township, Anoka County	3 577	10.1	2.7	2.9	1.3	2.1	118	18.6	18.6	11.0	65.8	86.7	26.1	85.4
Oakland township, Freeborn County	271	8.5	3.3	1.8	1.8	.7	48	14.6	14.6	6.3	60.9	84.3	100.0	82.0
Oakland township, Mahnomen County	133	17.3	11.3	2.3	2.3	–	20	10.0	10.0	–	26.1	55.5	–	51.5
Oak Lawn township, Crow Wing County	1 270	22.8	17.3	16.1	14.8	10.7	155	17.4	14.2	11.0	19.7	80.2	8.5	76.4
Oak Park township, Marshall County	115	2.6	–	–	–	–	39	–	–	–	100.0	65.2	–	66.1
Oak Park Heights city, Washington County	1 885	6.4	1.8	1.2	.6	.8	461	16.1	15.6	8.7	57.5	84.9	–	83.7

TIPSII [UPF] GPH527 CENSUS90 71582600 08/03/92 2:43 PM MACHINE: C DATA:CENSUS90S*PH5TIPSDA27. 07/31/92 15:34:18 TAPE: NONE FRAME: 147
TSF:CENSUS90*92. 07/31/92 15:35:47 UTF:CENSUS90*93. 07/31/92 15:35:47 META:CENSUS90S*PH5T7-827. 07/31/92 15:43:20

Table 8. **Disability Status: 1990**—Con.

[Data based on sample and subject to sampling variability, see text. For definitions of terms and meanings of symbols, see text]

State County Place and [In Selected States] County Subdivision	Civilian noninstitutionalized persons 16 to 64 years						Civilian noninstitutionalized persons 65 years and over				Percent in labor force of civilian noninstitutionalized persons 16 to 64 years with—			
		Percent with a work disability		Percent with a mobility or self-care limitation				Percent with a mobility or self-care limitation						
	Total	Total	Prevented from working	Total	Mobility limitation	Self-care limitation	Total	Total	Mobility limitation	Self-care limitation	A work disability	No work disability	A mobility limitation	No mobility limitation
PLACE AND COUNTY SUBDIVISION—Con.														
Oakport CDP, Clay County	659	5.6	1.2	2.1	1.8	1.2	52	9.6	7.7	9.6	59.5	85.0	100.0	83.3
Oakport township, Clay County	899	5.1	.9	2.2	1.6	1.3	87	8.0	6.9	5.7	67.4	83.4	100.0	82.3
Oak Valley township, Otter Tail County	222	9.5	4.5	2.3	2.3	–	37	8.1	2.7	5.4	42.9	79.6	–	77.9
Oakwood township, Wabasha County	235	5.5	2.1	.9	.9	–	35	14.3	8.6	5.7	61.5	77.9	–	77.7
O'Brien township, Beltrami County	46	4.3	4.3	6.5	6.5	6.5	12	–	–	–	–	68.2	100.0	62.8
Odessa city, Big Stone County	80	20.0	7.5	2.5	2.5	2.5	27	–	–	–	62.5	93.8	–	89.7
Odessa township, Big Stone County	94	23.4	12.8	9.6	7.4	7.4	54	11.1	7.4	11.1	45.5	88.9	28.6	82.8
Odin city, Watonwan County	56	12.5	3.6	7.1	5.4	7.1	28	21.4	14.3	7.1	71.4	89.8	100.0	86.8
Odin township, Watonwan County	139	16.5	5.0	5.0	5.0	–	51	2.0	2.0	–	43.5	88.8	42.9	83.3
Ogema city, Becker County	76	5.3	5.3	–	–	–	28	14.3	14.3	7.1	–	63.9	–	60.5
Ogema township, Pine County	102	16.7	16.7	5.9	5.9	–	48	–	–	–	–	60.0	–	53.1
Ogilvie city, Kanabec County	262	13.0	6.1	5.7	1.9	3.8	84	19.0	15.5	8.3	52.9	68.9	–	68.1
Okabena city, Jackson County	113	14.2	7.1	1.8	1.8	1.8	67	19.4	16.4	9.0	50.0	81.4	100.0	76.6
Oklee city, Red Lake County	217	6.5	1.8	.9	.9	–	139	5.8	5.8	1.4	57.1	76.8	100.0	75.3
Olivia city, Renville County	1 437	9.5	2.4	6.6	.6	6.3	433	21.9	20.1	9.0	65.0	81.3	100.0	79.6
Olney township, Nobles County	133	5.3	–	1.5	–	1.5	14	–	–	–	100.0	79.4	–	80.5
Omro township, Yellow Medicine County	90	7.8	5.6	4.4	4.4	–	32	25.0	25.0	15.6	28.6	77.1	50.0	74.4
Onamia city, Mille Lacs County	276	13.0	4.3	2.2	2.2	.7	166	13.9	13.9	8.4	47.2	79.6	–	77.0
Onamia township, Mille Lacs County	334	19.8	9.3	2.4	2.4	.6	49	24.5	20.4	4.1	40.9	77.2	–	71.8
Onstad township, Polk County	63	3.2	3.2	–	–	–	11	18.2	18.2	18.2	–	65.6	–	63.5
Orange township, Douglas County	198	9.1	1.5	2.5	1.5	2.5	27	–	–	–	61.1	82.8	–	82.1
Orion township, Olmsted County	400	7.8	1.5	2.0	1.0	1.0	54	27.8	22.2	11.1	80.6	87.8	50.0	87.6
Ormsby city	94	2.1	–	–	–	–	41	12.2	7.3	7.3	100.0	85.9	–	86.2
Martin County	31	–	–	–	–	–	20	–	–	–	–	93.5	–	93.5
Watonwan County	63	3.2	–	–	–	–	21	23.8	14.3	14.3	100.0	82.0	–	82.5
Orono city, Hennepin County	4 966	3.9	.5	2.5	.5	2.3	618	14.2	12.8	7.1	75.3	78.8	73.9	78.7
Oronoco city, Olmsted County	453	4.0	1.5	2.0	1.1	1.5	77	15.6	13.0	6.5	61.1	87.8	60.0	87.1
Oronoco township, Olmsted County	1 331	5.6	.8	.7	.4	.3	135	16.3	4.4	16.3	71.6	81.6	40.0	81.2
Orr city, St. Louis County	126	3.2	1.6	–	–	–	91	4.4	2.2	2.2	50.0	85.2	–	84.1
Orrock township, Sherburne County	952	9.1	3.7	3.0	1.5	2.4	72	18.1	9.7	11.1	52.9	82.0	28.6	80.1
Orton township, Wadena County	139	7.2	3.6	1.4	1.4	1.4	33	–	–	–	50.0	61.2	–	61.3
Ortonville city	1 144	15.4	7.2	4.4	4.4	2.2	533	14.4	14.1	4.5	47.2	86.1	32.0	82.3
Big Stone County	1 144	15.4	7.2	4.4	4.4	2.2	533	14.4	14.1	4.5	47.2	86.1	32.0	82.3
Lac qui Parle County	–	–	–	–	–	–	–	–	–	–	–	–	–	–
Ortonville township, Big Stone County	1 242	14.7	7.1	4.2	4.2	2.0	538	14.3	13.9	4.5	45.6	85.6	30.8	81.8
Orwell township, Otter Tail County	103	1.9	–	–	–	–	31	9.7	9.7	9.7	100.0	80.2	–	80.6
Osage township, Becker County	368	14.1	6.0	.8	.8	.3	79	–	–	–	46.2	83.5	100.0	78.1
Osakis city	572	12.2	5.2	7.7	5.9	5.8	352	13.4	11.4	4.3	40.0	83.9	17.6	82.3
Douglas County	548	11.7	5.1	8.0	6.2	6.0	334	12.9	11.4	3.9	40.6	83.3	17.6	82.3
Todd County	24	25.0	8.3	–	–	–	18	22.2	11.1	11.1	33.3	100.0	–	83.3
Osakis township, Douglas County	352	4.3	1.1	1.7	.6	1.7	48	10.4	8.3	6.3	60.0	78.6	–	78.3
Osborne township, Pipestone County	215	6.5	–	5.1	–	5.1	15	26.7	26.7	26.7	85.7	76.6	–	77.2
Oscar township, Otter Tail County	152	9.9	3.3	–	–	–	32	–	–	–	53.3	75.2	–	73.0
Osceola township, Renville County	130	4.6	–	–	–	–	40	22.5	12.5	10.0	100.0	74.2	–	75.4
Oshawa township, Nicollet County	294	4.8	.7	3.1	.7	3.1	31	6.5	–	6.5	85.7	88.2	–	88.7
Oshkosh township, Yellow Medicine County	167	9.6	3.6	5.4	2.4	3.0	23	–	–	–	62.5	83.4	50.0	82.2
Oslo city, Marshall County	211	3.8	1.9	–	–	–	98	2.0	2.0	2.0	50.0	72.4	–	71.6
Osseo city, Hennepin County	1 611	7.3	1.9	2.8	1.5	1.7	297	15.5	11.1	7.7	63.2	87.6	58.3	86.2
Ostrander city, Fillmore County	86	8.1	2.3	–	–	–	77	13.0	13.0	7.8	71.4	86.1	–	84.9
Oteneagen township, Itasca County	117	10.3	2.6	4.3	4.3	–	14	21.4	21.4	7.1	41.7	66.7	–	67.0
Otisco township, Waseca County	366	6.3	2.2	1.4	.8	.8	62	9.7	6.5	9.7	56.5	82.8	33.3	81.5
Otrey township, Big Stone County	88	12.5	2.3	–	–	–	13	–	–	–	81.8	70.1	–	71.6
Otsego township, Wright County	3 331	9.4	2.2	4.1	2.0	3.1	233	20.6	18.5	7.3	68.3	87.9	14.7	87.6
Ottawa township, Le Sueur County	203	9.9	1.0	1.5	1.5	–	40	17.5	12.5	12.5	80.0	85.2	100.0	84.5
Ottertail city, Otter Tail County	198	13.1	6.1	1.5	1.5	–	62	9.7	9.7	6.5	53.8	77.9	33.3	75.4
Otter Tail township, Otter Tail County	211	6.6	1.4	1.4	.5	1.4	83	13.3	7.2	6.0	64.3	66.0	–	66.2
Ottertail city, Otter Tail County	198	13.1	6.1	1.5	1.5	–	62	9.7	9.7	6.5	53.8	77.9	33.3	75.4
Otter Tail Peninsula township, Cass County	44	–	–	–	–	–	–	–	–	–	–	65.9	–	65.9
Otto township, Otter Tail County	250	14.8	8.0	1.6	1.6	1.6	68	8.8	8.8	–	45.9	79.3	–	75.6
Owatonna city, Steele County	11 908	6.5	1.9	3.3	1.5	2.6	2 453	17.4	12.8	10.3	62.5	87.1	48.6	86.1
Owatonna township, Steele County	654	4.4	1.5	3.8	.9	3.5	105	10.5	10.5	1.9	55.2	84.0	33.3	83.2
Owens township, St. Louis County	210	7.1	4.3	3.3	3.3	2.4	27	25.9	22.2	18.5	26.7	75.9	–	74.9
Oxford township, Isanti County	368	6.3	2.7	2.7	1.6	1.6	55	34.5	27.3	21.8	56.5	84.6	–	84.3
Paddock township, Otter Tail County	170	–	–	4.1	–	4.1	65	4.6	4.6	4.6	–	72.9	–	72.9
Page township, Mille Lacs County	249	5.2	1.2	.4	–	.4	65	3.1	3.1	–	76.9	80.5	–	80.3
Palisade city, Aitkin County	78	19.2	11.5	2.6	2.6	–	35	17.1	11.4	8.6	26.7	84.1	–	75.0
Palmer township, Sherburne County	1 018	6.0	2.2	3.0	1.4	1.9	171	13.5	8.2	10.5	54.1	78.1	14.3	77.5
Palmville township, Roseau County	31	19.4	12.9	–	–	–	5	–	–	–	33.3	92.0	–	80.6
Palmyra township, Renville County	167	6.6	3.6	4.2	1.2	3.0	48	20.8	8.3	12.5	45.5	73.1	100.0	70.9
Park township, Pine County	21	19.0	19.0	–	–	–	6	–	–	–	–	52.9	–	42.9
Parke township, Clay County	282	11.3	3.9	–	–	–	45	6.7	6.7	–	56.3	84.0	–	80.9
Parker township, Marshall County	29	6.9	–	–	–	–	7	–	–	–	100.0	51.9	–	55.2
Parker township, Morrison County	262	11.1	5.3	4.2	3.8	1.9	50	16.0	4.0	16.0	44.8	74.2	20.0	73.0
Parkers Prairie city, Otter Tail County	440	11.8	4.1	.7	.7	–	248	14.1	12.5	4.0	51.9	85.8	33.3	82.2
Parkers Prairie township, Otter Tail County	155	6.5	3.9	1.9	1.9	–	33	15.2	15.2	9.1	40.0	79.3	100.0	76.3
Park Rapids city, Hubbard County	1 388	10.3	4.3	2.9	2.3	2.1	743	17.1	17.1	6.3	49.7	82.2	6.3	80.6
Parnell township, Polk County	28	17.9	7.1	–	–	–	4	–	–	–	60.0	82.6	–	78.6
Parnell township, Traverse County	47	4.3	–	–	–	–	9	33.3	33.3	–	100.0	57.8	–	59.6
Partridge township, Pine County	324	7.7	3.7	2.8	2.8	–	42	4.8	4.8	4.8	52.0	78.6	22.2	78.1
Paxton township, Redwood County	276	9.8	6.5	.7	.7	.7	70	27.1	21.4	8.6	33.3	86.3	–	81.8
Payne township, St. Louis County	26	7.7	–	–	–	–	7	–	–	–	100.0	62.5	–	65.4
Paynesville city, Stearns County	1 137	5.9	4.0	5.5	2.2	4.4	461	24.9	18.0	20.2	31.3	82.6	12.0	81.1
Paynesville township, Stearns County	752	4.1	2.0	1.7	1.2	1.1	189	12.7	10.1	6.9	38.7	83.4	33.3	82.1
Peace township, Kanabec County	353	15.9	7.9	1.4	.3	1.1	68	25.0	20.6	13.2	39.3	75.8	–	70.2
Pease city, Mille Lacs County	87	8.0	2.3	–	–	–	29	13.8	13.8	6.9	–	85.0	–	78.2
Pelan township, Kittson County	34	20.6	–	5.9	5.9	–	4	–	–	–	100.0	85.2	100.0	87.5
Pelican township, Crow Wing County	148	4.1	2.7	–	–	–	50	–	–	–	33.3	76.8	–	75.0
Pelican township, Otter Tail County	407	9.3	3.2	3.9	–	3.9	75	20.0	9.3	16.0	65.8	84.3	–	82.6
Pelican Lake township, Grant County	210	10.5	2.4	1.0	1.0	1.0	60	3.3	3.3	3.3	77.3	83.5	–	83.7
Pelican Rapids city, Otter Tail County	924	7.5	2.2	2.3	1.6	.9	430	15.1	11.6	5.8	59.4	83.7	13.3	83.1
Pemberton city, Blue Earth County	136	5.1	3.7	1.5	–	1.5	21	9.5	–	9.5	28.6	85.3	–	82.4

TIPSII [UPF] GPH527 CENSUS90 71582600 08/03/92 2:43 PM MACHINE: C DATA:CENSUS90S*PH5TIPSDA27. 07/31/92 15:34:18 TAPE: NONE FRAME: 148
TSF:CENSUS90*92. 07/31/92 15:35:47 UTF:CENSUS90*93. 07/31/92 15:35:47 META:CENSUS90S*PH5T7-827. 07/31/92 15:43:20

Table 8. **Disability Status: 1990**—Con.

[Data based on sample and subject to sampling variability, see text. For definitions of terms and meanings of symbols, see text]

State County Place and [In Selected States] County Subdivision	Civilian noninstitutionalized persons 16 to 64 years						Civilian noninstitutionalized persons 65 years and over				Percent in labor force of civilian noninstitutionalized persons 16 to 64 years with—			
		Percent with a work disability		Percent with a mobility or self-care limitation				Percent with a mobility or self-care limitation						
	Total	Total	Prevented from working	Total	Mobility limitation	Self-care limitation	Total	Total	Mobility limitation	Self-care limitation	A work disability	No work disability	A mobility limitation	No mobility limitation
PLACE AND COUNTY SUBDIVISION—Con.														
Pembina township, Mahnomen County	331	6.9	3.3	2.7	2.7	.9	68	7.4	7.4	–	34.8	74.4	–	73.6
Penn township, McLeod County	235	5.5	.9	1.3	–	1.3	51	5.9	5.9	3.9	84.6	75.7	–	76.2
Pennock city, Kandiyohi County	268	7.5	1.9	3.4	1.9	2.6	59	28.8	10.2	18.6	75.0	87.9	–	88.6
Pepin township, Wabasha County	214	6.5	.9	.9	.9	–	68	5.9	1.5	5.9	71.4	77.5	–	77.8
Pepperton township, Stevens County	98	10.2	–	–	–	–	27	18.5	18.5	11.1	80.0	86.4	–	85.7
Pequaywan township, St. Louis County	68	2.9	2.9	–	–	–	14	–	–	–	–	72.7	–	70.6
Pequot Lakes city, Crow Wing County	461	13.2	5.0	1.1	1.1	.7	216	13.9	13.9	6.5	49.2	80.3	40.0	76.5
Perch Lake township, Carlton County	531	6.2	2.4	1.5	1.5	.6	113	4.4	4.4	4.4	51.5	80.9	62.5	79.3
Percy township, Kittson County	35	11.4	–	–	–	–	6	–	–	–	100.0	100.0	–	100.0
Perham city, Otter Tail County	1 057	8.4	4.9	1.9	1.5	1.4	442	16.1	14.7	6.3	27.0	81.9	18.8	78.2
Perham township, Otter Tail County	461	7.2	3.9	.4	.4	–	73	–	–	–	45.5	84.8	–	82.4
Perley city, Norman County	74	16.2	2.7	2.7	2.7	2.7	16	12.5	12.5	12.5	66.7	79.0	100.0	76.4
Perry township, Lac qui Parle County	76	15.8	5.3	2.6	2.6	–	26	15.4	–	15.4	50.0	76.6	–	74.3
Perry Lake township, Crow Wing County	113	8.0	6.2	1.8	1.8	–	20	15.0	15.0	–	–	55.8	–	52.3
Petersburg township, Jackson County	153	3.9	1.3	2.6	2.6	–	57	28.1	7.0	28.1	33.3	90.5	50.0	89.3
Peterson city, Fillmore County	123	7.3	4.9	1.6	–	1.6	70	25.7	25.7	18.6	33.3	83.3	–	79.7
Pickerel Lake township, Freeborn County	461	7.8	4.1	3.3	1.3	2.8	75	18.7	13.3	10.7	41.7	90.4	–	87.7
Pierz city, Morrison County	464	8.8	4.1	1.7	1.7	1.1	258	20.2	14.0	12.0	41.5	83.9	–	81.6
Pierz township, Morrison County	350	8.0	3.1	6.6	3.1	6.0	55	12.7	5.5	9.1	53.6	75.5	45.5	74.6
Pike township, St. Louis County	342	6.7	1.8	.6	.6	–	46	17.4	17.4	–	73.9	78.7	–	78.8
Pike Bay township, Cass County	762	10.2	5.4	3.1	2.2	2.6	123	8.1	8.1	2.4	35.9	71.6	29.4	68.9
Pike Creek township, Morrison County	549	10.0	4.6	3.3	1.5	2.9	103	24.3	11.7	20.4	54.5	82.8	–	81.1
Pillager city, Cass County	164	14.6	7.3	2.4	2.4	1.2	63	19.0	19.0	14.3	41.7	83.6	50.0	78.1
Pillsbury township, Swift County	176	9.1	4.0	–	–	–	46	–	–	–	56.3	73.1	–	71.6
Pilot Grove township, Faribault County	105	9.5	1.9	1.9	–	1.9	31	6.5	6.5	–	60.0	76.8	–	75.2
Pilot Mound township, Fillmore County	193	10.9	4.7	4.7	4.7	4.7	49	16.3	16.3	4.1	52.4	83.7	33.3	82.6
Pine City city, Pine County	1 345	7.1	3.0	.8	.7	.5	574	11.7	11.0	4.9	52.1	80.3	33.3	78.6
Pine City township, Pine County	549	8.7	4.9	1.5	1.5	.4	122	19.7	12.3	14.8	39.6	82.4	–	79.9
Pine Island city	1 172	6.8	1.1	2.6	.8	2.6	297	22.9	14.5	15.2	67.5	85.7	55.6	84.7
Goodhue County	1 172	6.8	1.1	2.6	.8	2.6	297	22.9	14.5	15.2	67.5	85.7	55.6	84.7
Olmsted County	–	–	–	–	–	–	–	–	–	–	–	–	–	–
Pine Island township, Goodhue County	419	8.1	2.4	2.9	2.1	1.2	63	12.7	12.7	6.3	47.1	82.6	–	81.5
Pine Lake township, Cass County	114	14.9	4.4	–	–	–	36	–	–	–	52.9	69.1	–	66.7
Pine Lake township, Clearwater County	185	10.8	4.9	4.9	4.9	3.2	101	2.0	–	2.0	55.0	71.5	–	73.3
Pine Lake township, Otter Tail County	313	3.2	1.9	2.9	1.6	2.2	65	3.1	3.1	3.1	40.0	75.6	60.0	74.7
Pine Lake township, Pine County	249	18.9	9.6	2.4	2.4	–	73	11.0	8.2	2.7	44.7	60.9	–	59.3
Pine Point township, Becker County	233	9.9	4.7	.9	.9	–	37	5.4	5.4	–	30.4	44.8	–	43.7
Pine River city, Cass County	349	17.8	8.6	3.2	3.2	1.1	225	34.7	32.9	11.1	40.3	78.0	45.5	72.2
Pine River township, Cass County	498	13.9	8.0	3.4	2.6	2.2	89	13.5	13.5	13.5	39.1	73.9	–	70.9
Pine Springs city, Washington County	403	1.2	1.2	–	–	–	46	4.3	4.3	4.3	–	75.9	–	74.9
Pipestone city, Pipestone County	2 364	9.9	4.5	2.2	1.1	1.6	980	12.1	9.6	8.8	42.3	83.1	44.4	79.4
Plainview city, Wabasha County	1 535	6.6	1.4	1.5	.5	1.0	384	8.9	8.9	2.3	68.3	85.5	–	84.8
Plainview township, Wabasha County	315	3.8	.6	1.3	1.3	1.3	51	5.9	5.9	5.9	66.7	88.1	50.0	87.8
Plato city, McLeod County	213	7.0	3.8	2.3	2.3	.9	48	8.3	8.3	4.2	46.7	86.9	–	86.1
Platte township, Morrison County	228	8.3	4.8	10.1	3.5	6.6	45	42.2	24.4	37.8	42.1	79.9	25.0	78.6
Platte Lake township, Crow Wing County	156	6.4	2.6	1.3	1.3	1.3	32	9.4	9.4	–	40.0	74.0	–	72.7
Pleasant Grove township, Olmsted County	468	7.9	1.1	.9	.9	–	103	19.4	19.4	12.6	62.2	84.5	100.0	82.5
Pleasant Hill township, Winona County	341	6.7	1.8	2.6	1.8	2.1	45	17.8	6.7	17.8	65.2	84.6	33.3	84.2
Pleasant Lake city, Stearns County	44	11.4	–	–	–	–	10	–	–	–	100.0	79.5	–	81.8
Pleasant Mound township, Blue Earth County	168	9.5	3.0	15.5	5.4	14.3	58	15.5	12.1	6.9	68.8	79.6	77.8	78.6
Pleasant Prairie township, Martin County	195	5.6	1.5	2.1	1.0	1.0	53	9.4	5.7	9.4	72.7	84.2	–	84.5
Pleasant Valley township, Mower County	180	6.7	3.9	–	–	–	38	10.5	5.3	5.3	25.0	81.0	–	77.2
Pleasant View township, Norman County	76	2.6	2.6	9.2	–	9.2	27	18.5	14.8	11.1	–	79.7	–	77.6
Pliny township, Aitkin County	54	11.1	11.1	11.1	5.6	5.6	52	–	–	–	–	72.9	–	68.6
Plummer city, Red Lake County	160	11.9	8.8	2.5	2.5	1.3	56	3.6	3.6	–	26.3	82.3	–	77.6
Plymouth city, Hennepin County	35 147	4.0	.9	1.6	.8	1.0	2 408	13.5	10.3	8.9	64.5	86.9	37.5	86.5
Pohlitz township, Roseau County	15	–	–	–	–	–	5	60.0	–	60.0	–	80.0	–	80.0
Pokegama township, Pine County	1 156	8.2	3.6	3.6	.7	3.5	232	9.5	9.5	1.3	44.2	75.6	50.0	73.2
Polk Centre township, Pennington County	54	7.4	3.7	–	–	–	8	–	–	–	–	76.0	–	70.4
Polonia township, Roseau County	32	–	–	–	–	–	5	40.0	–	40.0	–	34.4	–	34.4
Pomme de Terre township, Grant County	96	18.8	6.3	–	–	–	21	9.5	9.5	9.5	38.9	89.7	–	80.2
Pomroy township, Itasca County	23	13.0	13.0	–	–	–	11	–	–	–	–	80.0	–	69.6
Pomroy township, Kanabec County	213	13.1	3.3	1.4	–	1.4	47	17.0	6.4	10.6	53.6	82.7	–	78.9
Ponemah CDP, Beltrami County	480	7.7	3.8	2.5	.6	2.5	40	17.5	17.5	–	24.3	47.4	–	45.9
Ponto Lake township, Cass County	269	12.3	5.9	2.6	1.5	1.1	84	7.1	7.1	2.4	39.4	65.3	100.0	61.5
Poplar township, Cass County	118	15.3	9.3	–	–	–	14	7.1	7.1	–	22.2	62.0	–	55.9
Poplar Grove township, Roseau County	62	6.5	6.5	–	–	–	11	–	–	–	–	96.6	–	90.3
Poplar River township, Red Lake County	119	4.2	1.7	–	–	–	22	4.5	4.5	–	60.0	83.3	–	82.4
Popple township, Clearwater County	254	9.1	3.1	.8	.8	–	59	6.8	3.4	3.4	65.2	76.2	–	75.8
Popple Grove township, Mahnomen County	103	10.7	1.9	1.9	1.9	1.9	37	10.8	10.8	5.4	63.6	73.9	–	74.3
Poppleton township, Kittson County	88	13.6	4.5	4.5	4.5	2.3	25	8.0	8.0	–	50.0	75.0	–	75.0
Portage township, St. Louis County	142	15.5	14.1	2.8	2.8	2.8	17	41.2	41.2	41.2	9.1	73.3	–	65.2
Porter city, Yellow Medicine County	129	5.4	1.6	2.3	2.3	2.3	32	21.9	21.9	6.3	71.4	77.9	100.0	77.0
Port Hope township, Beltrami County	325	12.0	1.5	6.2	5.5	4.9	45	11.1	11.1	6.7	79.5	76.9	100.0	75.9
Posen township, Yellow Medicine County	163	3.7	1.2	3.1	1.2	3.1	42	14.3	–	14.3	33.3	83.4	–	82.6
Potshot Lake unorg., St. Louis County	47	8.5	4.3	8.5	8.5	–	7	–	–	–	50.0	72.1	50.0	72.1
Powers township, Cass County	323	15.8	8.0	1.5	.9	.6	137	11.7	11.7	5.1	41.2	69.9	100.0	65.0
Prairie Lake township, St. Louis County	57	5.3	5.3	–	–	–	8	–	–	–	–	61.1	–	57.9
Prairie View township, Wilkin County	133	3.8	1.5	9.8	1.5	8.3	42	16.7	9.5	11.9	60.0	82.0	–	82.4
Prairieville township, Brown County	235	7.7	2.1	2.6	.4	2.1	29	17.2	17.2	–	55.6	81.1	–	79.5
Preble township, Fillmore County	151	6.6	5.3	5.3	4.0	2.6	36	16.7	8.3	16.7	20.0	85.1	–	84.1
Prescott township, Faribault County	153	9.2	2.6	1.3	–	1.3	28	7.1	7.1	–	71.4	86.3	–	85.0
Preston city, Fillmore County	843	8.5	5.7	4.2	2.7	3.9	260	15.4	12.3	12.3	25.0	84.4	–	81.6
Preston township, Fillmore County	165	7.9	–	6.1	2.4	4.8	26	7.7	7.7	–	84.6	78.3	100.0	78.3
Preston Lake township, Renville County	193	4.1	–	–	–	–	58	8.6	8.6	5.2	50.0	74.1	–	73.1
Princeton city	1 981	10.5	2.8	1.3	1.3	1.0	589	9.8	9.8	8.1	62.0	86.3	16.0	84.6
Mille Lacs County	1 981	10.5	2.8	1.3	1.3	1.0	589	9.8	9.8	8.1	62.0	86.3	16.0	84.6
Sherburne County	–	–	–	–	–	–	–	–	–	–	–	–	–	–
Princeton township, Mille Lacs County	995	9.0	2.0	.7	.5	.4	158	10.8	10.8	7.0	67.8	87.4	40.0	85.9
Prinsburg city, Kandiyohi County	232	3.4	1.7	2.6	–	2.6	128	11.7	8.6	3.9	50.0	79.5	–	78.4
Prior township, Big Stone County	91	12.1	5.5	–	–	–	18	16.7	–	16.7	27.3	76.3	–	70.3
Prior Lake city, Scott County	7 590	4.1	1.2	2.1	.8	1.7	544	20.8	16.7	8.6	58.3	86.3	22.8	85.6

TIPSII [UPF] GPH527 CENSUS90 71582600 08/03/92 2:43 PM MACHINE: C DATA:CENSUS90S*PH5TIPSDA27. 07/31/92 15:34:18 TAPE: NONE FRAME: 149
TSF:CENSUS90*92. 07/31/92 15:35:47 UTF:CENSUS90*93. 07/31/92 15:35:47 META:CENSUS90S*PH5T7-827. 07/31/92 15:43:20

Table 8. **Disability Status: 1990**—Con.

[Data based on sample and subject to sampling variability, see text. For definitions of terms and meanings of symbols, see text]

State County Place and [In Selected States] County Subdivision	Civilian noninstitutionalized persons 16 to 64 years						Civilian noninstitutionalized persons 65 years and over				Percent in labor force of civilian noninstitutionalized persons 16 to 64 years with—			
		Percent with a work disability		Percent with a mobility or self-care limitation				Percent with a mobility or self-care limitation						
	Total	Total	Prevented from working	Total	Mobility limitation	Self-care limitation	Total	Total	Mobility limitation	Self-care limitation	A work disability	No work disability	A mobility limitation	No mobility limitation
PLACE AND COUNTY SUBDIVISION—Con.														
Proctor city, St. Louis County	1 780	5.3	2.5	1.6	1.1	.8	482	12.4	6.2	8.9	38.9	79.5	–	78.2
Providence township, Lac qui Parle County	152	7.2	1.3	1.3	1.3	–	32	6.3	–	6.3	63.6	77.3	–	77.3
Pulaski township, Morrison County	158	7.6	6.3	2.5	2.5	1.3	43	14.0	14.0	9.3	16.7	74.7	–	72.1
Quamba city, Kanabec County	62	12.9	–	–	–	–	14	14.3	14.3	14.3	100.0	72.2	–	75.8
Queen township, Polk County	149	8.1	4.0	–	–	–	39	–	–	–	25.0	78.1	–	73.8
Quincy township, Olmsted County	227	11.0	3.5	1.8	.9	.9	44	20.5	9.1	15.9	40.0	82.2	–	78.2
Quiring township, Beltrami County	29	–	–	–	–	–	11	–	–	–	–	51.7	–	51.7
Rabbit Lake township, Crow Wing County	111	11.7	7.2	–	–	–	40	10.0	10.0	10.0	15.4	63.3	–	57.7
Racine city, Mower County	142	3.5	2.1	–	–	–	47	8.5	6.4	2.1	40.0	97.1	–	95.1
Racine township, Mower County	299	9.0	2.0	2.7	1.3	2.0	64	6.3	3.1	3.1	70.4	84.2	–	84.1
Rail Prairie township, Morrison County	74	10.8	2.7	2.7	–	2.7	18	22.2	11.1	22.2	75.0	72.7	–	73.0
Rainy Lake unorg., Koochiching County	2 844	9.4	4.4	3.5	1.9	2.4	384	12.8	8.1	8.6	46.2	80.3	31.5	78.0
Ramsey city, Anoka County	8 259	5.4	.9	1.1	.3	.9	218	11.9	8.7	8.7	76.2	85.0	27.3	84.7
Randall city, Morrison County	294	10.2	4.4	.7	.7	.7	99	17.2	16.2	11.1	46.7	77.3	–	74.7
Randolph city, Dakota County	189	4.8	1.6	2.1	2.1	.5	40	22.5	22.5	15.0	66.7	89.4	75.0	88.6
Randolph township, Dakota County	314	7.0	1.3	1.6	.6	1.6	34	14.7	14.7	5.9	81.8	82.9	100.0	82.7
Ranier city, Koochiching County	131	1.5	1.5	–	–	–	31	32.3	32.3	9.7	–	92.2	–	90.8
Ransom township, Nobles County	158	5.7	1.3	1.3	1.3	1.3	67	11.9	7.5	7.5	77.8	79.9	–	80.8
Rapidan township, Blue Earth County	724	5.1	1.5	2.8	1.7	1.8	121	22.3	17.4	16.5	59.5	82.2	75.0	81.2
Ravenna township, Dakota County	1 262	5.4	1.5	.7	.2	.7	49	22.4	22.4	4.1	64.7	83.3	66.7	82.4
Raymond city, Kandiyohi County	382	8.4	2.4	4.7	1.3	3.4	131	22.9	17.6	12.2	56.3	84.3	40.0	82.5
Raymond township, Stearns County	127	2.4	2.4	2.4	2.4	.8	17	17.6	17.6	–	–	83.1	–	83.1
Redby CDP, Beltrami County	405	7.9	7.7	3.7	1.5	2.2	4	–	–	–	–	52.3	–	48.9
Red Eye township, Wadena County	232	10.8	6.9	5.6	.9	4.7	35	11.4	11.4	–	24.0	70.0	–	65.7
Red Lake CDP, Beltrami County	531	12.8	5.6	8.1	2.1	7.2	75	30.7	30.7	17.3	38.2	63.7	9.1	61.5
Red Lake Falls city, Red Lake County	806	7.7	3.5	.6	.6	.4	249	9.2	9.2	2.0	40.3	84.7	40.0	81.5
Red Lake Falls township, Red Lake County	145	9.7	1.4	2.8	1.4	1.4	31	6.5	6.5	–	35.7	84.7	–	81.1
Redpath township, Traverse County	55	–	–	–	–	–	6	–	–	–	–	72.7	–	72.7
Red Rock township, Mower County	485	7.2	2.5	3.1	1.0	3.1	116	18.1	11.2	16.4	54.3	81.1	40.0	79.6
Red Wing city, Goodhue County	8 753	9.0	2.5	4.6	2.2	3.9	2 277	17.6	13.0	10.4	63.6	85.3	46.3	84.2
Redwood Falls city, Redwood County	2 633	9.3	1.7	6.9	5.1	4.6	995	18.4	14.0	13.1	76.4	89.1	88.9	87.9
Redwood Falls township, Redwood County	150	10.7	4.0	4.0	4.0	–	47	4.3	4.3	–	50.0	82.8	33.3	81.3
Regal city, Kandiyohi County	31	9.7	9.7	–	–	–	2	–	–	–	–	89.3	–	80.6
Reine township, Roseau County	66	13.6	9.1	–	–	–	23	13.0	13.0	–	33.3	80.7	–	74.2
Reiner township, Pennington County	62	–	–	–	–	–	15	–	–	–	–	53.2	–	53.2
Reis township, Polk County	41	–	–	–	–	–	18	–	–	–	–	63.4	–	63.4
Remer city, Cass County	189	19.0	9.5	5.8	1.1	5.8	106	16.0	16.0	9.4	44.4	64.7	–	61.5
Remer township, Cass County	83	9.6	2.4	–	–	–	16	12.5	12.5	–	50.0	65.3	–	63.9
Rendsville township, Stevens County	115	3.5	–	–	–	–	36	8.3	8.3	–	100.0	83.8	–	84.3
Reno township, Pope County	195	7.7	4.6	1.0	1.0	–	39	7.7	7.7	–	20.0	73.9	–	70.5
Renville city, Renville County	691	9.7	3.8	3.9	2.7	2.6	279	17.2	11.5	11.5	46.3	81.4	26.3	79.5
Revere city, Redwood County	61	3.3	3.3	3.3	3.3	3.3	27	–	–	–	–	79.7	–	79.7
Reynolds township, Todd County	395	9.6	4.8	3.5	1.5	3.5	65	18.5	18.5	–	42.1	79.0	–	76.6
Rheiderland township, Chippewa County	204	2.5	–	–	–	–	31	–	–	–	60.0	81.9	–	81.4
Rhinehart township, Polk County	87	8.0	6.9	–	–	–	22	9.1	–	9.1	14.3	92.5	–	86.2
Rice city, Benton County	376	7.4	2.1	1.1	1.1	.5	29	17.2	17.2	–	71.4	87.4	–	87.1
Rice township, Clearwater County	67	3.0	–	–	–	–	25	–	–	–	–	83.1	–	80.6
Rice Lake township, St. Louis County	2 529	6.7	2.3	1.5	1.0	.8	320	16.6	14.7	3.8	59.4	83.8	–	83.0
Riceland township, Freeborn County	311	4.8	1.0	1.9	1.3	1.9	53	11.3	3.8	11.3	66.7	79.7	–	80.1
Rice River township, Aitkin County	75	18.7	18.7	8.0	8.0	8.0	27	11.1	11.1	11.1	–	57.4	–	50.7
Riceville township, Becker County	60	–	–	–	–	–	8	–	–	–	–	55.0	–	55.0
Richardson township, Morrison County	262	8.4	1.5	3.8	.8	3.1	80	8.8	5.0	6.3	27.3	77.5	–	73.8
Richardville township, Kittson County	90	10.0	2.2	2.2	2.2	–	10	–	–	–	55.6	84.0	100.0	80.7
Richfield city, Hennepin County	23 524	6.3	1.8	2.2	1.0	1.6	5 918	13.8	9.8	7.8	63.2	88.1	31.0	87.0
Richland township, Rice County	306	10.1	2.9	3.3	1.0	3.3	35	34.3	11.4	22.9	71.0	81.8	–	81.5
Richmond city, Stearns County	534	4.9	2.2	3.4	1.5	2.2	211	14.7	8.5	12.8	53.8	85.4	–	85.2
Richmond township, Winona County	483	5.2	1.2	–	–	–	48	20.8	14.6	10.4	60.0	86.9	–	85.5
Rich Valley township, McLeod County	401	6.2	2.0	3.0	1.5	2.0	119	10.9	9.2	5.9	56.0	85.1	33.3	84.1
Richville city, Otter Tail County	92	9.8	6.5	2.2	2.2	–	14	14.3	14.3	–	–	89.2	–	82.2
Richwood township, Becker County	367	7.9	3.8	.5	.5	–	30	6.7	–	6.7	31.0	75.7	–	72.6
Ridgely township, Nicollet County	83	14.5	3.6	3.6	1.2	2.4	6	–	–	–	58.3	67.6	–	67.1
Ripley township, Dodge County	125	20.0	6.4	4.0	4.0	–	30	13.3	13.3	13.3	60.0	83.0	40.0	80.0
Ripley township, Morrison County	368	6.8	1.9	2.4	1.9	1.1	26	15.4	15.4	–	72.0	83.1	100.0	82.0
River township, Red Lake County	34	11.8	–	–	–	–	11	–	–	–	50.0	83.3	–	79.4
Riverdale township, Watonwan County	239	7.5	2.9	8.8	1.7	8.8	30	6.7	6.7	6.7	61.1	78.3	–	78.3
River Falls township, Pennington County	140	5.7	2.1	2.1	2.1	–	20	25.0	25.0	–	25.0	91.7	–	89.8
Riverside township, Lac qui Parle County	207	8.2	4.3	3.4	3.4	1.0	54	14.8	3.7	11.1	35.3	81.1	–	80.0
Riverton township, Clay County	272	12.5	5.5	2.2	1.5	1.5	15	–	–	–	55.9	86.1	100.0	82.1
Riverton city, Crow Wing County	76	1.3	–	–	–	–	11	18.2	18.2	–	100.0	69.3	–	69.7
Robbinsdale city, Hennepin County	8 546	8.4	2.6	3.3	2.0	2.2	2 783	17.0	13.7	6.4	59.0	89.0	36.3	87.5
Roberts township, Wilkin County	78	12.8	5.1	2.6	2.6	–	14	28.6	28.6	14.3	40.0	75.0	–	72.4
Rochester city, Olmsted County	45 419	6.0	1.7	3.3	1.6	2.6	6 899	16.5	12.0	9.7	65.2	86.3	38.3	85.8
Rochester township, Olmsted County	2 174	3.2	1.7	2.2	1.5	1.0	189	6.3	6.3	2.6	39.1	80.5	59.4	79.5
Rock township, Pipestone County	120	10.0	1.7	3.3	3.3	3.3	25	8.0	8.0	8.0	83.3	79.6	50.0	81.0
Rock Creek city, Pine County	595	7.1	3.5	2.2	.7	1.5	100	19.0	19.0	10.0	50.0	81.4	75.0	79.2
Rock Dell township, Olmsted County	410	1.7	.5	2.4	–	2.4	50	20.0	16.0	14.0	42.9	82.6	–	82.0
Rockford city	1 723	10.0	1.6	3.6	1.7	2.6	130	20.8	16.2	12.3	72.3	91.2	58.6	89.8
Hennepin County	304	10.2	2.6	4.6	1.3	3.9	2	–	–	–	74.2	96.7	100.0	94.3
Wright County	1 419	10.0	1.3	3.4	1.8	2.3	128	21.1	16.4	12.5	71.8	90.0	52.0	88.8
Rockford township, Wright County	2 183	6.3	1.6	.8	.8	.3	197	24.9	17.8	17.8	63.5	88.4	–	87.6
Rock Lake township, Lyon County	201	2.0	1.5	5.5	.5	5.0	39	7.7	–	7.7	25.0	82.2	–	81.5
Rocksbury township, Pennington County	700	3.6	.7	1.6	1.1	.4	82	3.7	–	3.7	72.0	82.2	50.0	82.2
Rockville city, Stearns County	357	8.7	.6	4.2	1.1	4.2	54	18.5	13.0	9.3	93.5	85.6	50.0	86.7
Rockville township, Stearns County	875	5.9	1.3	3.7	.7	3.3	69	18.8	8.7	15.9	78.8	82.3	16.7	82.5
Rockwell township, Norman County	64	6.3	3.1	–	–	–	13	15.4	15.4	–	–	53.3	–	50.0
Rockwood township, Hubbard County	243	9.5	4.9	1.6	1.6	.8	31	6.5	6.5	–	47.8	83.2	–	81.2
Rockwood township, Wadena County	230	10.0	2.6	17.0	.9	16.1	41	17.1	12.2	4.9	43.5	86.0	–	82.5
Rogers township, Cass County	49	46.9	46.9	–	–	–	13	–	–	–	–	100.0	–	53.1
Rogers city, Hennepin County	469	7.0	1.9	2.1	1.1	1.7	53	3.8	3.8	–	60.6	87.2	60.0	85.6
Rolling Forks township, Pope County	100	16.0	–	8.0	1.0	7.0	28	7.1	–	7.1	75.0	84.5	–	83.8

TIPSII [UPF] GPH527 CENSUS90 71582600 08/03/92 2:43 PM MACHINE: C DATA:CENSUS90S*PH5TIPSDA27. 07/31/92 15:34:18 TAPE: NONE FRAME: 150
TSF:CENSUS90*92. 07/31/92 15:35:47 UTF:CENSUS90*93. 07/31/92 15:35:47 META:CENSUS90S*PH5T7-827. 07/31/92 15:43:20

[Data based on sample and subject to sampling variability, see text. For definitions of terms and meanings of symbols, see text]

State County Place and [In Selected States] County Subdivision	Civilian noninstitutionalized persons 16 to 64 years						Civilian noninstitutionalized persons 65 years and over				Percent in labor force of civilian noninstitutionalized persons 16 to 64 years with—			
		Percent with a work disability		Percent with a mobility or self-care limitation				Percent with a mobility or self-care limitation						
	Total	Total	Prevented from working	Total	Mobility limitation	Self-care limitation	Total	Total	Mobility limitation	Self-care limitation	A work disability	No work disability	A mobility limitation	No mobility limitation
PLACE AND COUNTY SUBDIVISION—Con.														
Rolling Green township, Martin County	217	8.3	.9	1.8	1.8	.9	30	10.0	10.0	–	77.8	78.9	50.0	79.3
Rollingstone city, Winona County	411	3.6	.5	1.0	.5	.5	79	24.1	17.7	21.5	86.7	90.4	–	90.7
Rollingstone township, Winona County	761	5.4	1.2	1.3	.8	.8	138	11.6	8.7	5.8	73.2	90.4	100.0	89.4
Rollis township, Marshall County	69	5.8	1.4	1.4	1.4	–	30	26.7	26.7	6.7	75.0	67.7	–	69.1
Rome township, Faribault County	145	8.3	–	7.6	2.1	7.6	27	29.6	22.2	11.1	100.0	78.9	100.0	80.3
Ronneby city, Benton County	29	34.5	–	6.9	–	6.9	7	71.4	71.4	71.4	100.0	68.4	–	79.3
Roome township, Polk County	115	4.3	2.6	–	–	–	46	17.4	8.7	10.9	40.0	84.5	–	82.6
Roosevelt township, Beltrami County	76	11.8	3.9	–	–	–	33	–	–	–	–	62.7	–	55.3
Roosevelt township, Crow Wing County	220	14.5	5.9	2.3	2.3	–	60	–	–	–	21.9	70.2	–	64.7
Roosevelt city	116	9.5	4.3	–	–	–	15	20.0	20.0	–	54.5	90.5	–	87.1
Lake of the Woods County	2	–	–	–	–	–	–	–	–	–	–	100.0	–	100.0
Roseau County	114	9.6	4.4	–	–	–	15	20.0	20.0	–	54.5	90.3	–	86.8
Roscoe township, Goodhue County	395	4.8	1.5	1.8	1.8	.8	71	16.9	14.1	8.5	52.6	87.0	28.6	86.3
Roscoe city, Stearns County	67	6.0	–	3.0	–	3.0	25	52.0	16.0	52.0	100.0	90.5	–	91.0
Roseau city, Roseau County	1 321	9.1	4.7	5.5	2.7	5.1	447	17.9	12.8	12.5	43.3	88.8	2.8	87.0
Rosebud township, Polk County	212	8.0	1.9	.9	.9	–	37	5.4	5.4	5.4	64.7	80.5	–	80.0
Rose Creek city, Mower County	182	7.7	1.1	–	–	–	97	19.6	9.3	10.3	85.7	84.5	–	84.6
Rosedale township, Mahnomen County	82	8.5	2.4	2.4	2.4	–	24	33.3	33.3	8.3	71.4	73.3	–	75.0
Rose Dell township, Rock County	146	4.1	1.4	6.8	1.4	6.8	28	7.1	7.1	7.1	66.7	62.9	–	63.9
Rose Hill township, Cottonwood County	156	7.7	4.5	1.9	1.9	–	24	12.5	4.2	12.5	41.7	74.3	–	73.2
Roseland township, Kandiyohi County	273	5.1	2.9	2.2	.7	1.5	79	10.1	5.1	7.6	28.6	83.0	–	80.8
Rosemount city, Dakota County	5 555	6.8	2.1	1.7	1.2	1.3	351	10.3	8.0	8.3	66.1	89.8	10.3	89.1
Rosendale township, Watonwan County	202	5.4	1.0	1.0	–	1.0	40	5.0	5.0	–	54.5	79.1	–	77.7
Roseville township, Grant County	103	8.7	–	–	–	–	8	–	–	–	77.8	94.7	–	93.2
Roseville township, Kandiyohi County	280	9.3	1.4	5.4	.7	5.4	57	17.5	14.0	7.0	84.6	79.5	–	80.6
Roseville city, Ramsey County	22 033	4.7	1.4	2.0	1.0	1.5	5 035	11.9	8.9	6.6	56.6	85.5	48.0	84.5
Rosewood township, Chippewa County	207	9.7	1.9	1.0	1.0	–	40	10.0	2.5	10.0	80.0	77.5	100.0	77.6
Rosing township, Morrison County	50	40.0	10.0	–	–	–	20	–	–	–	35.0	70.0	–	56.0
Ross township, Roseau County	208	2.9	1.9	2.9	–	2.9	31	9.7	–	9.7	33.3	88.1	–	86.5
Ross Lake township, Crow Wing County	64	18.8	9.4	6.3	6.3	6.3	34	5.9	5.9	5.9	16.7	32.7	–	31.7
Rost township, Jackson County	166	1.2	–	–	–	–	32	3.1	3.1	3.1	100.0	78.7	–	78.9
Rothsay city	201	11.9	9.0	2.0	2.0	–	147	10.9	10.9	8.2	16.7	75.7	–	70.1
Otter Tail County	88	17.0	14.8	2.3	2.3	–	58	17.2	17.2	10.3	13.3	76.7	–	67.4
Wilkin County	113	8.0	4.4	1.8	1.8	–	89	6.7	6.7	6.7	22.2	75.0	–	72.1
Round Grove township, McLeod County	201	7.5	4.5	4.5	1.5	4.5	58	37.9	20.7	24.1	26.7	70.4	–	68.2
Round Lake township, Becker County	60	16.7	13.3	3.3	3.3	–	30	3.3	3.3	–	–	66.0	–	56.9
Round Lake township, Jackson County	135	7.4	3.0	1.5	1.5	–	13	–	–	–	40.0	82.4	–	80.5
Round Lake city, Nobles County	263	9.5	1.1	2.3	.8	1.5	104	25.0	15.4	19.2	72.0	84.9	–	84.3
Round Prairie township, Todd County	345	11.3	3.5	1.2	1.2	.6	68	14.7	14.7	8.8	64.1	87.3	–	85.6
Royal township, Lincoln County	137	16.8	2.9	11.7	3.6	11.7	60	31.7	15.0	16.7	73.9	83.3	100.0	81.1
Royalton city, Morrison County	413	11.6	3.4	2.9	2.4	1.0	129	31.8	24.8	24.8	60.4	79.5	40.0	78.2
Royalton township, Pine County	476	12.6	3.6	1.5	1.5	1.5	76	6.6	6.6	2.6	61.7	82.5	42.9	80.4
Runeberg township, Becker County	204	23.0	12.7	7.8	7.8	–	36	–	–	–	36.2	71.3	12.5	67.6
Rush City city, Chisago County	753	8.4	4.1	3.1	1.6	2.7	276	17.0	11.6	10.5	47.6	83.8	33.3	81.5
Rushford city, Fillmore County	791	6.1	2.3	1.5	.5	1.0	338	17.8	14.2	9.2	62.5	88.8	–	87.7
Rushford Village city, Fillmore County	400	5.0	2.0	3.5	2.0	2.0	79	17.7	15.2	8.9	55.0	87.6	–	87.8
Rush Lake township, Otter Tail County	467	13.7	5.4	2.6	2.1	.9	130	8.5	6.9	5.4	50.0	75.9	30.0	73.3
Rushmore city, Nobles County	201	6.5	–	3.0	1.0	2.0	95	22.1	13.7	10.5	53.8	79.8	100.0	77.9
Rushseba township, Chisago County	465	9.5	2.8	2.6	2.2	1.3	80	10.0	10.0	5.0	50.0	88.6	40.0	85.9
Russell city, Lyon County	198	5.1	3.0	–	–	–	105	12.4	8.6	8.6	40.0	80.9	–	78.8
Russia township, Polk County	29	10.3	–	–	–	–	10	–	–	–	100.0	76.9	–	79.3
Ruthton city, Pipestone County	134	9.7	1.5	3.7	–	3.7	98	10.2	9.2	5.1	69.2	81.8	–	80.6
Rutland township, Martin County	281	4.6	.7	2.1	.7	2.1	51	21.6	3.9	17.6	84.6	77.6	100.0	77.8
Rutledge city, Pine County	67	7.5	3.0	3.0	3.0	3.0	15	26.7	26.7	–	–	82.3	–	78.5
Sabin city, Clay County	307	14.0	2.6	4.6	2.6	3.6	45	37.8	28.9	17.8	62.8	88.3	62.5	85.3
Sacred Heart city, Renville County	320	12.8	7.2	4.1	2.5	3.1	148	19.6	11.5	14.9	39.0	79.6	–	76.3
Sacred Heart township, Renville County	175	3.4	–	–	–	–	39	15.4	7.7	12.8	100.0	69.2	–	70.3
Sago township, Itasca County	106	11.3	7.5	2.8	–	2.8	13	15.4	15.4	–	33.3	66.0	–	62.3
St. Anthony city	4 763	5.9	2.2	1.7	1.1	1.2	1 627	17.6	12.6	12.3	53.9	83.6	11.1	82.6
Hennepin County	3 255	5.9	2.1	2.2	1.4	1.6	1 188	15.5	10.0	12.6	52.6	83.1	13.6	82.2
Ramsey County	1 508	6.0	2.6	.7	.7	.4	439	23.5	19.6	11.4	56.7	84.6	–	83.4
St. Anthony city, Stearns County	55	14.5	5.5	–	–	–	13	23.1	23.1	–	62.5	87.2	–	83.6
St. Augusta township, Stearns County	1 691	5.5	1.6	2.4	.6	2.0	146	8.2	6.2	3.4	60.2	88.2	50.0	86.9
St. Bonifacius city, Hennepin County	745	7.5	2.3	3.1	1.6	2.4	86	27.9	20.9	19.8	55.4	85.5	16.7	84.3
St. Charles city, Winona County	1 488	5.4	1.9	3.4	1.1	2.9	416	12.3	7.9	5.8	64.2	87.3	17.6	86.8
St. Charles township, Winona County	327	6.4	2.8	2.4	1.5	1.8	42	26.2	26.2	2.4	38.1	82.0	–	80.4
St. Clair city, Blue Earth County	376	8.5	1.1	1.9	1.3	1.9	73	8.2	5.5	2.7	81.3	84.9	60.0	84.9
St. Cloud city	33 458	7.0	2.5	2.8	1.5	2.0	4 627	15.7	10.2	9.9	56.4	80.3	30.8	79.3
Benton County	4 031	8.7	2.9	1.6	.7	1.1	674	18.7	14.2	11.3	63.6	85.0	7.4	83.6
Sherburne County	3 096	4.6	1.9	2.8	1.6	2.0	446	15.2	9.6	12.1	54.2	84.7	17.6	84.4
Stearns County	26 331	7.0	2.5	3.0	1.6	2.2	3 507	15.1	9.5	9.4	55.1	79.1	34.0	78.1
St. Cloud township, Stearns County	4 876	3.9	1.1	1.5	.3	1.5	293	15.4	13.3	4.1	67.7	85.5	–	85.0
St. Francis city, Anoka County	1 478	8.0	2.9	3.1	2.5	1.7	76	17.1	17.1	9.2	55.9	80.8	48.6	79.6
St. George township, Benton County	484	6.6	2.7	3.3	2.3	2.1	99	10.1	5.1	10.1	59.4	84.3	–	84.6
St. Hilaire city, Pennington County	187	10.2	5.3	–	–	–	39	15.4	15.4	7.7	26.3	82.1	–	76.5
St. James city, Watonwan County	2 417	5.2	2.8	3.7	1.9	2.3	793	21.9	12.7	15.1	39.2	81.9	17.8	80.9
St. James township, Watonwan County	212	6.1	3.3	3.8	1.9	1.9	33	27.3	6.1	27.3	46.2	76.4	100.0	74.0
St. Johns township, Kandiyohi County	273	8.1	2.6	4.8	.7	4.8	56	21.4	10.7	14.3	68.2	81.3	–	80.8
St. Joseph township, Kittson County	35	11.4	–	–	–	–	9	–	–	–	100.0	67.7	–	71.4
St. Joseph city, Stearns County	2 467	5.5	2.3	1.7	.7	1.3	284	16.5	4.6	14.1	47.4	75.4	–	74.4
St. Joseph township, Stearns County	1 633	5.6	.5	2.8	1.5	2.2	125	28.8	24.8	12.0	77.2	86.0	75.0	85.7
St. Lawrence township, Scott County	284	5.6	1.1	3.5	2.5	1.8	20	10.0	10.0	–	68.8	80.2	28.6	80.9
St. Leo city, Yellow Medicine County	70	12.9	5.7	8.6	4.3	4.3	37	10.8	10.8	10.8	55.6	77.0	–	77.6
St. Louis Park city, Hennepin County	29 556	6.3	1.5	2.1	1.0	1.7	6 465	15.5	12.0	8.3	66.8	89.9	30.2	89.1
St. Martin city, Stearns County	130	6.9	–	6.9	–	6.9	77	33.8	15.6	23.4	100.0	81.0	–	82.3
St. Martin township, Stearns County	318	4.4	–	5.7	1.6	5.0	18	27.8	16.7	11.1	85.7	79.9	100.0	79.9
St. Mary township, Waseca County	301	4.7	1.3	1.0	.3	.7	61	19.7	9.8	16.4	50.0	78.7	–	77.7
St. Marys Point city, Washington County	216	6.0	.9	3.2	.9	2.3	32	21.9	15.6	9.4	84.6	84.2	–	85.0
St. Mathias township, Crow Wing County	278	10.1	9.4	4.0	4.0	2.9	54	16.7	16.7	7.4	7.1	64.0	–	60.7
St. Michael city, Wright County	1 519	6.5	1.7	2.6	1.6	1.6	148	26.4	20.9	12.8	62.6	88.5	48.0	87.5
St. Olaf township, Otter Tail County	218	8.3	2.8	–	–	–	35	22.9	22.9	–	66.7	78.0	–	77.1
St. Paul city, Ramsey County	172 778	9.5	3.7	4.2	2.1	3.0	35 527	18.8	14.7	10.3	51.3	83.0	33.4	81.0

TIPSII [UPF] GPH527 CENSUS90 71582600 08/03/92 2:43 PM MACHINE: C DATA:CENSUS90S*PH5TIPSDA27. 07/31/92 15:34:18 TAPE: NONE FRAME: 151
TSF:CENSUS90*92. 07/31/92 15:35:47 UTF:CENSUS90*93. 07/31/92 15:35:47 META:CENSUS90S*PH5T7-827. 07/31/92 15:43:20

[Data based on sample and subject to sampling variability, see text. For definitions of terms and meanings of symbols, see text]

State County Place and [In Selected States] County Subdivision	Civilian noninstitutionalized persons 16 to 64 years						Civilian noninstitutionalized persons 65 years and over				Percent in labor force of civilian noninstitutionalized persons 16 to 64 years with—			
		Percent with a work disability		Percent with a mobility or self-care limitation				Percent with a mobility or self-care limitation						
	Total	Total	Prevented from working	Total	Mobility limitation	Self-care limitation	Total	Total	Mobility limitation	Self-care limitation	A work disability	No work disability	A mobility limitation	No mobility limitation
PLACE AND COUNTY SUBDIVISION—Con.														
St. Paul Park city, Washington County	3 195	10.5	4.5	3.3	1.6	2.2	365	18.6	13.2	14.0	54.0	88.2	–	85.9
St. Peter city, Nicollet County	5 999	4.7	1.0	2.6	.6	2.4	990	13.7	10.9	6.7	68.8	78.8	72.7	78.4
St. Rosa city, Stearns County	47	6.4	6.4	14.9	6.4	8.5	6	33.3	33.3	33.3	–	81.8	–	81.8
St. Stephen city, Stearns County	324	7.7	3.7	3.4	2.5	2.8	50	12.0	12.0	–	40.0	93.0	50.0	89.9
St. Vincent city, Kittson County	69	–	–	–	–	–	36	16.7	8.3	8.3	–	75.4	–	75.4
St. Vincent township, Kittson County	77	–	–	5.2	–	5.2	21	9.5	–	9.5	–	83.1	–	83.1
St. Wendel township, Stearns County	1 237	5.4	1.5	2.6	1.0	2.1	81	30.9	17.3	18.5	49.3	88.1	50.0	86.4
Salem township, Cass County	46	2.2	2.2	2.2	2.2	2.2	14	64.3	64.3	42.9	–	68.9	–	68.9
Salem township, Olmsted County	717	7.0	2.4	1.8	1.3	.8	94	23.4	16.0	14.9	62.0	85.8	22.2	84.9
Salo township, Aitkin County	54	7.4	–	–	–	–	14	14.3	14.3	14.3	–	92.0	–	85.2
Sanborn city, Redwood County	224	6.3	1.8	4.0	.9	4.0	123	24.4	9.8	17.9	57.1	89.5	–	88.3
Sand Creek township, Scott County	873	5.4	1.7	2.4	1.1	1.9	107	4.7	2.8	1.9	59.6	85.1	40.0	84.2
Sanders township, Pennington County	200	9.5	5.5	3.0	3.0	1.5	18	11.1	–	11.1	42.1	93.9	–	91.8
Sand Lake township, Itasca County	80	17.5	8.8	5.0	5.0	–	14	28.6	28.6	28.6	21.4	71.2	–	65.8
Sand Lake unorg., St. Louis County	770	6.6	3.0	.9	.5	.9	92	5.4	5.4	5.4	39.2	77.7	–	75.6
Sandnes township, Yellow Medicine County	135	6.7	3.7	–	–	–	19	–	–	–	44.4	81.0	–	78.5
Sandstone city, Pine County	604	11.4	3.6	1.5	.8	1.0	234	10.3	6.4	7.3	62.3	80.4	40.0	78.6
Sandstone township, Pine County	363	9.1	6.1	.6	.6	–	73	8.2	8.2	–	33.3	72.7	–	69.5
Sandsville township, Polk County	40	7.5	–	–	–	–	12	–	–	–	–	78.4	–	72.5
Sandy township, St. Louis County	279	10.8	5.4	1.4	1.4	1.4	30	20.0	20.0	13.3	36.7	78.7	–	75.3
Sanford township, Grant County	84	8.3	6.0	2.4	2.4	2.4	60	8.3	3.3	8.3	–	89.6	–	84.1
San Francisco township, Carver County	490	5.1	.4	1.2	.4	.8	47	–	–	–	84.0	91.8	–	91.8
Santiago township, Sherburne County	440	8.4	.7	3.4	.9	2.5	62	16.1	4.8	14.5	75.7	78.2	75.0	78.0
Saratoga township, Winona County	294	7.5	4.1	4.1	2.4	2.7	48	10.4	8.3	2.1	27.3	81.6	28.6	78.7
Sargeant city, Mower County	27	–	–	–	–	–	21	19.0	14.3	9.5	–	88.9	–	88.9
Sargeant township, Mower County	155	5.2	1.3	–	–	–	36	13.9	13.9	5.6	75.0	84.4	–	83.9
Sartell city	3 170	5.5	1.5	1.4	.9	.6	371	37.7	30.2	26.7	59.4	85.9	25.0	85.0
Benton County	964	6.3	1.5	1.3	.7	.6	247	54.3	42.9	40.1	57.4	85.8	–	84.6
Stearns County	2 206	5.2	1.5	1.4	1.0	.6	124	4.8	4.8	–	60.5	86.0	33.3	85.2
Sauk Centre city, Stearns County	1 894	9.1	3.4	1.4	.9	1.2	728	17.7	13.6	8.7	57.8	81.1	100.0	78.7
Sauk Centre township, Stearns County	598	8.5	2.5	3.0	2.3	1.0	100	12.0	4.0	12.0	66.7	79.2	64.3	78.4
Sauk Rapids city, Benton County	4 787	7.5	2.7	2.4	1.8	1.6	734	17.0	13.4	11.4	56.0	90.4	39.1	88.7
Sauk Rapids township, Benton County	529	3.6	1.3	1.7	–	1.7	86	17.4	15.1	4.7	52.6	85.7	–	84.5
Savage city, Scott County	6 479	5.4	.8	2.3	.7	1.7	245	17.1	15.1	7.8	74.6	90.7	46.7	90.1
Savannah township, Becker County	88	9.1	2.3	2.3	2.3	2.3	14	–	–	–	75.0	67.5	–	69.8
Scambler township, Otter Tail County	255	18.4	7.5	2.0	2.0	.4	67	9.0	4.5	9.0	48.9	76.4	–	72.8
Scandia township, Polk County	58	–	–	–	–	–	3	–	–	–	–	56.9	–	56.9
Scandia Valley township, Morrison County	464	19.6	8.2	3.4	2.6	1.7	205	14.1	11.7	6.3	45.1	62.5	25.0	60.0
Scanlon city, Carlton County	544	7.9	3.5	1.7	.7	1.3	147	20.4	17.7	11.6	55.8	75.2	50.0	73.9
Schoolcraft township, Hubbard County	42	26.2	19.0	–	–	–	20	25.0	25.0	25.0	–	77.4	–	57.1
Schroeder township, Cook County	111	3.6	–	–	–	–	29	6.9	6.9	–	50.0	84.1	–	82.9
Sciota township, Dakota County	153	7.2	1.3	–	–	–	15	26.7	26.7	13.3	81.8	89.4	–	88.9
Scott township, Stevens County	83	6.0	–	13.3	–	13.3	30	13.3	6.7	6.7	60.0	87.2	–	85.5
Seaforth city, Redwood County	38	10.5	5.3	–	–	–	28	7.1	7.1	3.6	50.0	79.4	–	76.3
Seavey township, Aitkin County	28	21.4	21.4	–	–	–	3	–	–	–	–	77.3	–	60.7
Sebeka city, Wadena County	307	9.4	7.8	31.6	3.6	31.6	201	46.3	5.5	45.3	17.2	70.5	18.2	67.2
Sedan city, Pope County	35	–	–	–	–	–	9	–	–	–	–	94.3	–	94.3
Seely township, Faribault County	131	6.9	1.5	6.1	–	6.1	41	14.6	14.6	–	44.4	78.7	–	76.3
Selma township, Cottonwood County	149	5.4	2.7	7.4	1.3	7.4	44	11.4	6.8	6.8	50.0	70.9	–	70.7
Severance township, Sibley County	229	3.9	.9	5.2	.9	4.4	40	12.5	12.5	–	44.4	77.7	–	77.1
Seward township, Nobles County	165	6.7	–	–	–	–	20	10.0	–	10.0	81.8	77.3	–	77.6
Shafer city, Chisago County	210	10.0	1.4	1.4	1.4	–	24	12.5	12.5	–	76.2	91.0	–	90.8
Shafer township, Chisago County	466	6.9	2.4	2.1	1.7	.9	77	6.5	3.9	6.5	65.6	80.2	25.0	80.1
Shakopee city, Scott County	7 519	8.3	2.6	1.9	.9	1.3	935	18.9	14.1	10.3	66.1	88.9	42.3	87.4
Shamrock township, Aitkin County	440	12.5	8.9	4.3	2.3	2.5	245	9.8	8.2	7.8	16.4	56.1	–	52.3
Shaokatan township, Lincoln County	129	6.2	2.3	7.8	–	7.8	27	14.8	7.4	11.1	37.5	77.7	–	75.2
Sharon township, Le Sueur County	382	4.2	1.0	1.0	1.0	.5	41	–	–	–	68.8	82.5	50.0	82.3
Shelburne township, Lyon County	129	6.2	3.1	3.1	1.6	3.1	19	21.1	–	21.1	50.0	87.6	100.0	85.0
Shelby township, Blue Earth County	200	7.0	1.0	6.0	1.5	4.5	76	13.2	10.5	7.9	85.7	83.3	–	84.8
Sheldon township, Houston County	180	12.2	5.6	1.1	1.1	–	41	17.1	7.3	9.8	36.4	84.8	–	79.8
Shell Lake township, Becker County	188	17.6	9.6	4.3	3.2	2.7	56	12.5	8.9	12.5	45.5	71.0	–	68.7
Shell River township, Wadena County	144	12.5	2.8	2.8	1.4	2.8	21	38.1	14.3	23.8	55.6	80.2	–	78.2
Shell Rock township, Freeborn County	263	6.1	3.0	2.3	1.5	1.5	94	3.2	3.2	–	37.5	83.8	50.0	81.5
Shelly city, Norman County	112	5.4	1.8	–	–	–	75	4.0	4.0	–	66.7	66.0	–	66.1
Shelly township, Norman County	86	8.1	5.8	2.3	2.3	–	25	8.0	8.0	–	28.6	63.3	100.0	59.5
Sherburn city, Martin County	563	11.0	5.9	6.4	3.2	5.7	295	16.9	10.5	12.5	32.3	84.6	–	81.5
Sherburn city, Martin County	563	11.0	5.9	6.4	3.2	5.7	295	16.9	10.5	12.5	32.3	84.6	–	81.5
Sheridan township, Redwood County	166	2.4	–	–	–	–	17	–	–	–	100.0	74.7	–	75.3
Sherman township, Redwood County	157	10.8	3.8	3.2	2.5	1.3	25	12.0	12.0	12.0	64.7	77.1	–	77.8
Shetek township, Murray County	178	2.8	1.1	4.5	.6	4.5	41	4.9	4.9	–	60.0	70.5	100.0	70.1
Shevlin city, Clearwater County	57	14.0	14.0	–	–	–	31	–	–	–	–	73.5	–	63.2
Shevlin township, Clearwater County	255	6.3	3.9	–	–	–	21	19.0	19.0	19.0	37.5	74.5	–	72.2
Shible township, Swift County	100	9.0	3.0	–	–	–	19	26.3	15.8	26.3	44.4	81.3	–	78.0
Shieldsville township, Rice County	604	8.4	3.0	2.2	1.2	1.3	89	4.5	4.5	2.2	60.8	85.5	28.6	84.1
Shingobee township, Cass County	728	10.3	7.8	5.2	4.9	3.7	234	6.0	6.0	4.3	16.0	81.6	5.6	78.5
Shooks township, Beltrami County	111	13.5	8.1	–	–	–	30	6.7	6.7	–	26.7	77.1	–	70.3
Shoreview city, Ramsey County	16 831	4.4	1.0	1.1	.7	.8	1 383	13.2	9.8	6.8	72.6	87.1	46.6	86.7
Shorewood city, Hennepin County	3 915	4.2	.5	.8	.5	.4	322	14.9	9.3	7.5	76.8	81.7	38.1	81.7
Shotley township, Beltrami County	31	12.9	12.9	–	–	–	17	64.7	64.7	–	–	48.1	–	41.9
Shotley Brook unorg., Beltrami County	26	–	–	–	–	–	3	–	–	–	–	76.9	–	76.9
Sibley township, Crow Wing County	375	9.1	3.7	–	–	–	138	11.6	10.1	7.2	44.1	80.6	–	77.3
Sibley township, Sibley County	204	14.7	2.5	2.9	2.9	1.0	31	9.7	9.7	9.7	70.0	86.2	33.3	85.4
Sigel township, Brown County	303	2.3	.7	1.0	–	1.0	53	9.4	5.7	3.8	71.4	82.1	–	81.8
Silver township, Carlton County	242	6.6	5.4	2.5	2.5	1.7	54	18.5	18.5	1.9	18.8	77.0	–	75.0
Silver Bay city, Lake County	1 172	9.0	5.7	1.6	1.6	.9	338	10.1	9.5	4.7	18.1	68.8	15.8	65.0
Silver Brook township, Carlton County	325	11.7	4.6	2.8	1.2	2.2	58	12.1	12.1	6.9	39.5	80.8	–	76.9
Silver Creek township, Lake County	680	9.6	3.7	1.6	1.3	1.2	164	7.3	7.3	4.9	58.5	74.6	22.2	73.8
Silver Creek township, Wright County	1 174	8.2	2.0	2.7	.9	2.0	144	18.1	11.8	9.0	61.5	83.5	–	82.5
Silver Lake city, McLeod County	440	7.3	3.0	4.5	.5	4.1	170	26.5	17.6	17.1	46.9	85.3	100.0	82.4
Silver Lake township, Martin County	342	4.7	.6	–	–	–	74	8.1	5.4	8.1	56.3	82.5	–	81.3

TIPSII [UPF] GPH527 CENSUS90 71582600 08/03/92 2:43 PM MACHINE: C DATA:CENSUS90S*PH5TIPSDA27. 07/31/92 15:34:18 TAPE: NONE FRAME: 152
TSF:CENSUS90*92. 07/31/92 15:35:47 UTF:CENSUS90*93. 07/31/92 15:35:47 META:CENSUS90S*PH5T7-827. 07/31/92 15:43:20

Table 8. **Disability Status: 1990**—Con.

[Data based on sample and subject to sampling variability, see text. For definitions of terms and meanings of symbols, see text]

State County Place and [In Selected States] County Subdivision	Civilian noninstitutionalized persons 16 to 64 years						Civilian noninstitutionalized persons 65 years and over				Percent in labor force of civilian noninstitutionalized persons 16 to 64 years with—			
		Percent with a work disability		Percent with a mobility or self-care limitation				Percent with a mobility or self-care limitation						
	Total	Total	Prevented from working	Total	Mobility limitation	Self-care limitation	Total	Total	Mobility limitation	Self-care limitation	A work disability	No work disability	A mobility limitation	No mobility limitation
PLACE AND COUNTY SUBDIVISION—Con.														
Silver Leaf township, Becker County	284	7.0	4.9	2.8	2.1	2.1	39	5.1	5.1	5.1	20.0	79.9	–	77.3
Silverton township, Pennington County	130	4.6	3.1	–	–	–	23	8.7	8.7	–	33.3	81.5	–	79.2
Sinclair township, Clearwater County	85	10.6	10.6	–	–	–	32	–	–	–	–	81.6	–	72.9
Sinnott township, Marshall County	42	–	–	–	–	–	16	–	–	–	–	54.8	–	54.8
Sioux Agency township, Yellow Medicine County	167	1.8	1.2	3.6	1.8	2.4	43	32.6	23.3	23.3	33.3	78.7	33.3	78.7
Sioux Valley township, Jackson County	198	5.1	1.0	3.0	1.0	2.0	26	34.6	34.6	23.1	80.0	80.3	100.0	80.1
Six Mile Grove township, Swift County	96	–	–	–	–	–	31	6.5	6.5	6.5	–	77.1	–	77.1
Skagen township, Roseau County	131	7.6	–	.8	–	.8	35	11.4	11.4	5.7	100.0	85.1	–	86.3
Skandia township, Murray County	127	6.3	–	–	–	–	32	–	–	–	100.0	84.0	–	85.0
Skane township, Kittson County	27	11.1	–	–	–	–	11	27.3	27.3	–	100.0	58.3	–	63.0
Skelton township, Carlton County	217	12.0	8.3	6.5	4.1	5.5	32	18.8	18.8	–	30.8	77.5	–	75.0
Skree township, Clay County	91	6.6	–	6.6	–	6.6	24	16.7	16.7	4.2	100.0	83.5	–	84.6
Skyline city, Blue Earth County	166	1.8	–	–	–	–	46	10.9	4.3	6.5	100.0	71.2	–	71.7
Slater township, Cass County	125	5.6	5.6	1.6	1.6	1.6	15	6.7	6.7	–	–	72.9	–	69.9
Slayton city, Murray County	1 110	9.7	5.6	4.9	3.1	4.1	557	16.0	12.9	9.9	39.8	86.7	5.9	84.6
Slayton township, Murray County	237	4.2	–	3.8	2.1	1.7	37	13.5	13.5	–	100.0	81.1	100.0	81.5
Sleepy Eye city, Brown County	1 907	6.1	3.7	3.3	1.2	2.8	760	19.5	14.2	13.0	21.4	88.2	–	85.1
Sletten township, Polk County	71	4.2	–	4.2	4.2	–	45	4.4	4.4	–	–	75.0	–	75.0
Smiley township, Pennington County	279	6.1	3.6	1.8	1.1	.7	50	–	–	–	41.2	78.6	–	77.2
Smoky Hollow township, Cass County	23	–	–	–	–	–	2	100.0	100.0	–	–	82.6	–	82.6
Sobieski city, Morrison County	104	13.5	1.9	1.9	–	1.9	48	14.6	4.2	14.6	64.3	82.2	–	79.8
Sodus township, Lyon County	167	7.8	1.8	1.8	1.2	1.8	39	12.8	5.1	12.8	76.9	84.4	–	84.8
Solem township, Douglas County	149	14.8	1.3	1.3	–	1.3	29	6.9	6.9	6.9	77.3	83.5	–	82.6
Soler township, Roseau County	83	7.2	7.2	13.3	7.2	13.3	15	20.0	–	20.0	–	74.0	–	74.0
Solway city, Beltrami County	43	7.0	–	–	–	–	2	–	–	–	100.0	72.5	–	74.4
Solway township, St. Louis County	1 153	6.9	3.5	1.6	.6	1.4	146	11.6	11.6	6.8	38.8	77.8	–	75.6
Somerset township, Steele County	485	9.3	4.7	1.9	1.4	1.0	106	4.7	2.8	1.9	46.7	85.2	28.6	82.4
South Bend township, Blue Earth County	876	8.8	3.5	2.6	1.6	1.5	134	9.7	9.7	3.7	57.1	85.2	28.6	83.6
South Branch township, Watonwan County	225	3.1	.9	–	–	–	22	9.1	9.1	–	71.4	77.5	–	77.3
Southbrook township, Cottonwood County	72	4.2	–	–	–	–	11	–	–	–	100.0	72.5	–	73.6
South Clearwater unorg., Clearwater County	31	12.9	3.2	3.2	3.2	3.2	–	–	–	–	75.0	55.6	–	60.0
Southeast Aitkin unorg., Aitkin County	–	–	–	–	–	–	–	–	–	–	–	–	–	–
Southeast Mahnomen unorg., Mahnomen County	120	20.0	15.0	2.5	2.5	–	26	34.6	34.6	–	12.5	55.2	–	47.9
Southeast Roseau unorg., Roseau County	143	15.4	4.9	2.8	1.4	1.4	33	21.2	15.2	12.1	68.2	89.3	100.0	85.8
South Fork township, Kanabec County	372	10.2	3.2	3.0	2.4	1.1	60	10.0	6.7	6.7	63.2	84.4	22.2	83.7
South Harbor township, Mille Lacs County	344	20.9	6.4	9.3	9.3	4.9	114	18.4	18.4	13.2	47.2	68.4	37.5	66.7
South Haven city, Wright County	95	12.6	4.2	3.2	–	3.2	31	16.1	6.5	16.1	66.7	67.5	–	67.4
South Koochiching unorg., Koochiching County	179	19.0	7.3	3.9	3.9	1.1	45	6.7	6.7	–	52.9	73.1	28.6	70.9
South Red River township, Kittson County	13	–	–	–	–	–	–	–	–	–	–	53.8	–	53.8
Southside township, Wright County	753	7.6	2.3	.7	.3	.4	200	11.0	9.0	7.0	64.9	81.3	–	80.3
South St. Paul city, Dakota County	12 590	7.3	2.5	3.2	1.8	2.2	2 798	19.4	13.8	12.9	56.1	84.9	47.5	83.5
Spalding township, Aitkin County	118	11.0	7.6	4.2	2.5	1.7	32	6.3	6.3	–	30.8	63.8	–	61.7
Spang township, Itasca County	157	21.0	8.3	2.5	2.5	–	17	–	–	–	27.3	81.5	–	71.9
Sparta township, Chippewa County	504	5.2	2.4	1.6	–	1.6	117	6.0	1.7	6.0	38.5	85.8	–	83.3
Spencer township, Aitkin County	288	15.6	10.1	2.4	2.4	.7	45	8.9	8.9	4.4	35.6	83.1	28.6	76.9
Spencer Brook township, Isanti County	770	7.9	2.1	1.6	1.3	1.3	102	23.5	16.7	10.8	62.3	81.1	40.0	80.1
Spicer city, Kandiyohi County	544	14.3	8.3	8.3	6.8	6.1	230	20.0	18.3	14.3	38.5	86.3	27.0	83.2
Splithand township, Itasca County	170	9.4	4.7	2.4	2.4	1.2	28	10.7	10.7	7.1	50.0	65.6	–	65.7
Split Rock township, Carlton County	74	16.2	5.4	–	–	–	13	15.4	15.4	–	66.7	59.7	–	60.8
Spring Brook township, Kittson County	49	10.2	–	–	–	–	15	–	–	–	100.0	45.5	–	51.0
Spring Creek township, Becker County	100	6.0	2.0	–	–	–	11	36.4	36.4	–	66.7	60.6	–	61.0
Spring Creek township, Norman County	52	23.1	9.6	5.8	5.8	–	7	71.4	71.4	28.6	58.3	70.0	100.0	65.3
Springdale township, Redwood County	151	4.6	1.3	–	–	–	29	13.8	6.9	6.9	71.4	75.7	–	75.5
Springfield city, Brown County	1 017	8.8	2.4	3.1	1.1	2.8	527	17.8	12.1	9.7	55.6	83.6	18.2	81.8
Springfield township, Cottonwood County	126	7.9	3.2	–	–	–	25	8.0	8.0	8.0	60.0	80.2	–	78.6
Spring Grove city, Houston County	595	7.1	2.9	5.0	1.5	3.9	335	26.0	15.5	18.2	52.4	85.4	33.3	83.8
Spring Grove township, Houston County	282	6.4	1.8	–	–	–	66	13.6	13.6	9.1	72.2	76.5	–	76.2
Spring Hill city, Stearns County	25	8.0	8.0	–	–	–	34	17.6	5.9	17.6	–	65.2	–	60.0
Spring Hill township, Stearns County	283	2.8	1.4	9.5	1.4	8.8	21	14.3	14.3	–	50.0	77.5	50.0	77.1
Spring Lake township, Scott County	1 889	8.7	.7	2.0	1.1	1.6	177	13.6	8.5	5.1	75.0	90.6	65.0	89.5
Spring Lake Park city	4 632	7.9	2.4	3.7	1.2	3.3	366	14.5	10.7	8.7	57.6	89.8	54.5	87.7
Anoka County	4 536	7.8	2.2	3.8	1.2	3.3	366	14.5	10.7	8.7	58.2	89.9	54.5	87.8
Ramsey County	96	14.6	8.3	–	–	–	–	–	–	–	42.9	89.0	–	82.3
Spring Park city, Hennepin County	928	6.9	2.2	2.3	1.6	.9	253	24.9	17.8	16.6	62.5	90.2	13.3	89.5
Spring Prairie township, Clay County	207	8.2	3.9	1.9	1.9	1.4	18	16.7	16.7	5.6	41.2	90.5	–	88.2
Springvale township, Isanti County	673	8.8	2.1	3.3	1.3	1.9	83	6.0	6.0	2.4	61.0	86.3	22.2	84.9
Spring Valley city, Fillmore County	1 317	8.5	3.6	3.9	1.4	3.0	505	22.4	15.0	15.2	50.0	85.0	21.1	82.9
Spring Valley township, Fillmore County	372	8.9	5.1	7.3	2.4	7.3	65	21.5	18.5	15.4	39.4	80.8	44.4	78.0
Springwater township, Rock County	151	6.6	–	4.0	–	4.0	49	8.2	–	8.2	60.0	83.7	–	82.1
Spruce township, Roseau County	363	7.7	3.0	4.4	1.1	3.3	51	9.8	3.9	5.9	42.9	81.8	50.0	79.1
Spruce Grove township, Becker County	245	12.2	4.1	1.2	1.2	–	50	10.0	10.0	–	66.7	80.0	–	79.3
Spruce Grove township, Beltrami County	52	–	–	7.7	–	7.7	2	–	–	–	–	67.3	–	67.3
Spruce Hill township, Douglas County	221	9.0	4.5	1.8	1.8	–	46	8.7	8.7	–	50.0	84.6	–	82.9
Spruce Valley township, Marshall County	170	9.4	8.8	2.9	2.9	1.8	29	10.3	10.3	10.3	6.3	70.8	–	66.7
Squaw Lake city, Itasca County	51	5.9	5.9	5.9	–	5.9	36	–	–	–	–	52.1	–	49.0
Stacy city, Chisago County	682	10.6	2.6	3.5	1.0	2.8	50	12.0	12.0	4.0	69.4	84.8	71.4	83.3
Stafford township, Roseau County	130	6.9	3.8	42.3	3.8	38.5	33	54.5	6.1	54.5	44.4	83.5	–	84.0
Stanchfield township, Isanti County	660	11.8	3.0	3.9	1.8	2.6	107	16.8	11.2	7.5	65.4	81.4	50.0	80.1
Stanford township, Isanti County	1 136	11.4	4.5	2.6	1.2	2.1	122	12.3	9.8	6.6	54.6	81.4	57.1	78.6
Stanley township, Lyon County	164	4.9	–	1.2	–	1.2	18	16.7	–	16.7	100.0	80.1	–	81.1
Stanton township, Goodhue County	531	7.2	2.8	2.1	1.1	1.3	90	10.0	5.6	8.9	52.6	84.2	33.3	82.5
Staples city	1 467	11.2	5.5	8.5	1.2	7.9	483	27.5	18.2	19.9	32.7	74.0	33.3	69.8
Todd County	1 301	12.2	5.8	9.5	1.4	8.9	472	28.2	18.6	20.3	34.0	73.3	33.3	69.0
Wadena County	166	3.6	2.4	–	–	–	11	–	–	–	–	79.4	–	76.5
Staples township, Todd County	528	10.2	3.4	4.0	1.3	3.2	95	12.6	9.5	5.3	50.0	76.2	42.9	73.9
Star township, Pennington County	99	2.0	–	–	–	–	29	–	–	–	–	46.4	–	45.5
Starbuck city, Pope County	478	17.8	7.5	14.6	2.9	14.2	372	36.3	9.4	30.9	56.5	85.0	85.7	79.7
Stark township, Brown County	235	7.7	4.7	3.8	3.0	1.7	57	12.3	7.0	12.3	38.9	86.2	–	85.1
Star Lake township, Otter Tail County	168	8.3	3.0	1.2	–	1.2	70	8.6	5.7	5.7	64.3	83.1	–	81.5

TIPSII [UPF] GPH527 CENSUS90 71582600 08/03/92 2:43 PM MACHINE: C DATA:CENSUS90S*PH5TIPSDA27. 07/31/92 15:34:18 TAPE: NONE FRAME: 153
TSF:CENSUS90*92. 07/31/92 15:35:47 UTF:CENSUS90*93. 07/31/92 15:35:47 META:CENSUS90S*PH5T7-827. 07/31/92 15:43:20

Table 8. **Disability Status: 1990**—Con.

[Data based on sample and subject to sampling variability, see text. For definitions of terms and meanings of symbols, see text]

State County Place and [In Selected States] County Subdivision	Civilian noninstitutionalized persons 16 to 64 years						Civilian noninstitutionalized persons 65 years and over				Percent in labor force of civilian noninstitutionalized persons 16 to 64 years with—			
		Percent with a work disability		Percent with a mobility or self-care limitation				Percent with a mobility or self-care limitation						
	Total	Total	Prevented from working	Total	Mobility limitation	Self-care limitation	Total	Total	Mobility limitation	Self-care limitation	A work disability	No work disability	A mobility limitation	No mobility limitation
PLACE AND COUNTY SUBDIVISION—Con.														
Stately township, Brown County	114	3.5	–	–	–	–	14	–	–	–	100.0	79.1	–	79.8
Steamboat River township, Hubbard County	50	30.0	18.0	–	–	–	34	–	–	–	26.7	80.0	–	64.0
Steen city, Rock County	79	10.1	5.1	7.6	–	7.6	37	18.9	13.5	10.8	50.0	80.3	–	77.2
Steenerson township, Beltrami County	12	–	–	–	–	–	19	–	–	–	–	58.3	–	58.3
Stephen city, Marshall County	380	5.0	1.8	1.1	.5	.5	147	5.4	4.1	1.4	21.1	79.8	–	77.2
Sterling township, Blue Earth County	188	4.3	2.1	3.7	–	3.7	39	5.1	5.1	–	50.0	83.3	–	81.9
Stevens township, Stevens County	89	13.5	5.6	–	–	–	7	–	–	–	58.3	70.1	–	68.5
Stewart city, McLeod County	289	5.9	1.7	.7	.7	–	132	14.4	5.3	12.9	70.6	86.0	100.0	85.0
Stewartville city, Olmsted County	2 690	7.6	2.3	1.7	1.0	1.6	423	27.2	18.4	14.9	58.8	89.5	32.1	87.8
Stillwater city, Washington County	8 602	5.8	2.0	1.6	.9	1.0	1 373	17.0	13.8	8.5	51.8	83.6	33.8	82.2
Stillwater township, Washington County	1 410	4.8	.9	.6	.1	.4	77	–	–	–	64.7	80.3	–	79.6
Stockholm township, Wright County	420	3.3	1.2	2.1	.2	2.1	107	15.9	13.1	2.8	50.0	82.0	–	81.1
Stockton city, Winona County	321	5.3	2.5	1.2	.6	1.2	31	38.7	19.4	19.4	23.5	82.2	–	79.6
Stokes township, Itasca County	102	7.8	2.0	5.9	–	5.9	30	20.0	20.0	13.3	50.0	85.1	–	82.4
Stokes township, Roseau County	115	8.7	2.6	16.5	4.3	14.8	31	58.1	41.9	35.5	30.0	75.2	40.0	72.7
Stoneham township, Chippewa County	185	4.9	.5	2.7	1.1	1.6	24	20.8	16.7	8.3	44.4	81.8	–	80.9
Stoney Brook township, St. Louis County	144	13.9	5.6	11.1	11.1	9.7	11	–	–	–	50.0	76.6	62.5	74.2
Stony Brook township, Grant County	104	–	–	–	–	–	23	8.7	8.7	–	–	78.8	–	78.8
Stony River township, Lake County	153	5.9	–	1.3	–	1.3	30	6.7	6.7	6.7	100.0	77.8	–	79.1
Stony Run township, Yellow Medicine County	315	3.2	.6	1.9	–	1.9	84	2.4	2.4	2.4	80.0	78.4	–	78.4
Storden city, Cottonwood County	161	6.2	3.7	–	–	–	73	27.4	16.4	19.2	20.0	74.8	–	71.4
Storden township, Cottonwood County	161	8.1	4.3	5.6	1.9	5.6	25	12.0	12.0	–	46.2	80.4	–	79.1
Stowe Prairie township, Todd County	268	9.3	4.5	–	–	–	91	13.2	6.6	9.9	36.0	80.7	–	76.5
Straight River township, Hubbard County	289	3.5	1.4	.7	.7	.7	73	2.7	2.7	2.7	60.0	82.1	–	81.9
Strand township, Norman County	98	7.1	7.1	6.1	6.1	–	32	–	–	–	–	79.1	–	78.3
Strandquist city, Marshall County	58	19.0	5.2	–	–	–	23	8.7	–	8.7	54.5	55.3	–	55.2
Strathcona city, Roseau County	16	–	–	–	–	–	9	22.2	22.2	22.2	–	100.0	–	100.0
Sturgeon township, St. Louis County	114	7.9	2.6	4.4	4.4	4.4	24	–	–	–	66.7	57.1	40.0	58.7
Sturgeon Lake city, Pine County	121	4.1	2.5	2.5	2.5	–	25	8.0	8.0	–	40.0	79.3	–	79.7
Sturgeon Lake township, Pine County	196	17.9	9.7	6.6	1.5	6.6	32	18.8	9.4	9.4	40.0	78.3	100.0	71.0
Sugar Bush township, Becker County	226	17.7	8.0	3.1	3.1	–	57	10.5	7.0	10.5	37.5	72.0	–	68.0
Sugar Bush township, Beltrami County	80	22.5	15.0	–	–	–	20	–	–	–	33.3	51.6	–	47.5
Sullivan township, Polk County	122	4.1	1.6	–	–	–	17	–	–	–	60.0	88.0	–	86.9
Summit township, Beltrami County	144	1.4	–	–	–	–	25	20.0	16.0	20.0	100.0	73.2	–	73.6
Summit township, Steele County	329	6.7	.9	2.4	1.5	1.8	70	18.6	18.6	14.3	68.2	79.2	40.0	79.0
Summit Lake township, Nobles County	247	6.1	1.6	–	–	–	43	14.0	4.7	9.3	60.0	78.9	–	77.7
Sumner township, Fillmore County	267	8.6	2.2	4.1	2.6	1.5	49	16.3	12.2	12.2	60.9	85.7	57.1	84.2
Sumter township, McLeod County	298	7.7	3.7	2.0	–	2.0	78	15.4	10.3	5.1	34.8	78.9	–	75.5
Sunburg city, Kandiyohi County	91	4.4	2.2	17.6	–	17.6	16	–	–	–	50.0	77.0	–	75.8
Sundal township, Norman County	96	4.2	2.1	–	–	–	14	21.4	21.4	21.4	50.0	82.6	–	81.3
Sundown township, Redwood County	180	1.1	–	3.3	1.1	2.2	32	6.3	–	6.3	100.0	80.3	100.0	80.3
Sunfish Lake city, Dakota County	298	1.3	.7	–	–	–	46	17.4	8.7	13.0	–	72.1	–	71.1
Sunnyside township, Wilkin County	99	4.0	–	2.0	–	2.0	34	23.5	20.6	17.6	100.0	85.3	–	85.9
Sunrise township, Chisago County	702	6.3	1.1	.6	.3	.6	69	13.0	10.1	13.0	65.9	80.4	–	79.7
Svea township, Kittson County	28	7.1	7.1	7.1	7.1	7.1	10	–	–	–	–	69.2	–	69.2
Sverdrup township, Otter Tail County	387	9.3	2.8	1.0	1.0	.5	86	8.1	8.1	3.5	69.4	84.6	–	84.1
Swan Lake township, Stevens County	162	15.4	1.2	2.5	–	2.5	17	–	–	–	56.0	77.4	–	74.1
Swan River township, Morrison County	444	6.8	2.5	2.9	2.5	2.0	61	6.6	6.6	3.3	60.0	79.2	36.4	79.0
Swanville city, Morrison County	192	5.7	1.0	1.0	1.0	–	57	10.5	10.5	–	36.4	81.2	–	79.5
Swanville township, Morrison County	274	13.1	6.6	4.0	2.2	1.8	79	16.5	7.6	13.9	44.4	83.6	16.7	79.9
Swede Grove township, Meeker County	232	8.2	2.6	3.9	1.7	3.0	49	10.2	6.1	8.2	57.9	82.2	–	81.6
Swede Prairie township, Yellow Medicine County	127	8.7	3.9	3.9	3.9	1.6	17	17.6	17.6	11.8	36.4	68.1	40.0	66.4
Swedes Forest township, Redwood County	89	–	–	–	–	–	30	23.3	23.3	23.3	–	68.5	–	68.5
Sweet township, Pipestone County	230	.9	.9	.9	–	.9	57	19.3	14.0	8.8	–	81.1	–	80.4
Swenoda township, Swift County	105	–	–	–	–	–	28	10.7	10.7	10.7	–	76.2	–	76.2
Sylvan township, Cass County	800	11.3	8.4	6.9	1.8	5.9	100	6.0	4.0	4.0	17.8	76.1	–	70.7
Synnes township, Stevens County	66	7.6	–	–	–	–	11	27.3	27.3	–	100.0	78.7	–	80.3
Tabor township, Polk County	84	–	–	–	–	–	28	3.6	3.6	–	–	79.8	–	79.8
Taconite city, Itasca County	182	13.2	1.1	–	–	–	69	21.7	17.4	11.6	79.2	74.1	–	74.7
Tamarac township, Marshall County	74	8.1	5.4	–	–	–	15	–	–	–	33.3	67.6	–	64.9
Tamarack city, Aitkin County	26	15.4	7.7	7.7	7.7	–	18	44.4	33.3	27.8	50.0	77.3	–	79.2
Tanberg township, Wilkin County	67	6.0	6.0	3.0	3.0	–	6	–	–	–	–	60.3	–	58.5
Tansem township, Clay County	118	9.3	5.1	13.6	4.2	9.3	32	3.1	3.1	3.1	27.3	80.4	60.0	76.1
Taopi city, Mower County	42	4.8	4.8	–	–	–	19	21.1	21.1	10.5	–	77.5	–	73.8
Tara township, Swift County	80	–	–	–	–	–	25	28.0	28.0	20.0	–	72.5	–	72.5
Tara township, Traverse County	68	–	–	–	–	–	26	–	–	–	–	80.9	–	80.9
Taunton city, Lyon County	104	11.5	1.9	4.8	3.8	2.9	35	34.3	5.7	34.3	75.0	89.1	50.0	89.0
Taylor township, Beltrami County	76	5.3	2.6	2.6	2.6	–	11	54.5	54.5	–	–	81.9	–	79.7
Taylor township, Traverse County	62	21.0	4.8	1.6	1.6	–	24	–	–	–	76.9	79.6	100.0	78.7
Taylors Falls city, Chisago County	405	8.9	3.0	4.0	1.5	3.5	128	14.8	5.5	9.4	61.1	79.4	33.3	78.4
Tegner township, Kittson County	29	–	–	–	–	–	12	–	–	–	–	44.8	–	44.8
Teien township, Kittson County	73	2.7	2.7	–	–	–	16	18.8	18.8	–	–	67.6	–	65.8
Tenhassen township, Martin County	181	6.1	2.8	2.2	2.2	–	75	13.3	10.7	2.7	36.4	81.8	50.0	79.7
Ten Lake township, Beltrami County	377	9.0	3.2	–	–	–	87	2.3	2.3	–	44.1	68.5	–	66.3
Ten Mile Lake township, Lac qui Parle County	98	10.2	2.0	2.0	2.0	2.0	52	15.4	15.4	–	20.0	81.8	–	77.1
Tenney city, Wilkin County	–	–	–	–	–	–	3	–	–	–	–	–	–	–
Tenstrike city, Beltrami County	121	22.3	7.4	7.4	7.4	2.5	22	9.1	9.1	–	59.3	83.0	77.8	77.7
Terrebonne township, Red Lake County	100	9.0	4.0	–	–	–	17	–	–	–	55.6	73.6	–	72.0
Thief Lake township, Marshall County	26	7.7	7.7	–	–	–	5	–	–	–	–	83.3	–	76.9
Thief River Falls city, Pennington County	4 649	10.7	4.8	6.0	4.2	4.6	1 353	11.5	7.0	7.7	49.4	80.3	42.3	78.5
Third River township, Itasca County	19	47.4	26.3	10.5	10.5	10.5	7	–	–	–	33.3	70.0	–	58.8
Thomastown township, Wadena County	560	11.1	4.3	3.0	2.0	2.0	83	15.7	13.3	13.3	53.2	75.1	72.7	72.7
Thompson township, Kittson County	131	1.5	–	–	–	–	33	–	–	–	–	72.1	–	71.0
Thomson city, Carlton County	74	24.3	24.3	33.8	14.9	27.0	24	54.2	20.8	41.7	–	91.1	–	81.0
Thomson township, Carlton County	2 563	7.6	2.9	2.2	1.2	2.0	333	6.0	5.4	4.2	37.9	78.8	–	76.6
Thorpe township, Hubbard County	8	–	–	–	–	–	6	–	–	–	–	25.0	–	25.0
Three Lakes township, Redwood County	135	3.7	1.5	1.5	–	1.5	25	4.0	–	4.0	–	73.1	–	70.4
Thunder Lake township, Cass County	101	7.9	2.0	–	–	–	33	12.1	12.1	6.1	25.0	66.7	–	63.4
Tilden township, Polk County	7	–	–	–	–	–	8	–	–	–	–	57.1	–	57.1
Timothy township, Crow Wing County	73	8.2	2.7	–	–	–	17	–	–	–	33.3	77.6	–	74.0

TIPSII [UPF] GPH527 CENSUS90 71582600 08/03/92 2:43 PM MACHINE: C DATA:CENSUS90S*PH5TIPSDA27. 07/31/92 15:34:18 TAPE: NONE FRAME: 154
TSF:CENSUS90*92. 07/31/92 15:35:47 UTF:CENSUS90*93. 07/31/92 15:35:47 META:CENSUS90S*PH5T7-827. 07/31/92 15:43:20

Table 8. **Disability Status: 1990**—Con.

[Data based on sample and subject to sampling variability, see text. For definitions of terms and meanings of symbols, see text]

State County Place and [In Selected States] County Subdivision	Civilian noninstitutionalized persons 16 to 64 years						Civilian noninstitutionalized persons 65 years and over				Percent in labor force of civilian noninstitutionalized persons 16 to 64 years with—			
		Percent with a work disability		Percent with a mobility or self-care limitation				Percent with a mobility or self-care limitation						
	Total	Total	Prevented from working	Total	Mobility limitation	Self-care limitation	Total	Total	Mobility limitation	Self-care limitation	A work disability	No work disability	A mobility limitation	No mobility limitation
PLACE AND COUNTY SUBDIVISION—Con.														
Tintah city, Traverse County	42	14.3	14.3	–	–	–	22	–	–	–	–	69.4	–	59.5
Tintah township, Traverse County	39	17.9	5.1	–	–	–	13	15.4	15.4	–	71.4	87.5	–	84.6
Toad Lake township, Becker County	225	18.2	7.1	2.7	2.7	.9	69	7.2	7.2	–	53.7	78.8	16.7	75.8
Todd township, Hubbard County	705	8.8	4.8	2.1	2.1	.7	177	8.5	6.8	5.1	37.1	74.5	26.7	72.2
Tofte township, Cook County	178	3.4	1.1	1.1	–	1.1	27	3.7	3.7	3.7	66.7	82.0	–	81.5
Toivola township, St. Louis County	170	2.4	–	–	–	–	18	–	–	–	50.0	59.6	–	59.4
Tonka Bay city, Hennepin County	1 020	4.1	.9	3.6	.3	3.3	136	14.7	9.6	8.8	57.1	81.7	33.3	80.8
Toqua township, Big Stone County	46	13.0	13.0	4.3	4.3	4.3	22	–	–	–	–	70.0	–	63.6
Tordenskjold township, Otter Tail County	274	9.1	3.3	1.1	1.1	1.1	67	9.0	9.0	9.0	64.0	83.5	–	82.7
Torning township, Swift County	285	10.5	4.9	–	–	–	51	7.8	7.8	–	43.3	86.3	–	81.8
Torrey township, Cass County	57	14.0	10.5	5.3	5.3	5.3	21	–	–	–	25.0	77.6	–	74.1
Tower city, St. Louis County	278	11.9	8.6	57.2	6.1	57.2	140	58.6	18.6	50.0	27.3	75.1	17.6	72.8
Tracy city, Lyon County	1 023	10.2	4.9	5.0	2.8	3.7	497	20.1	16.1	12.5	34.6	86.3	6.9	83.2
Trail city, Polk County	41	29.3	9.8	–	–	–	11	18.2	18.2	18.2	16.7	89.7	–	68.3
Transit township, Sibley County	216	12.5	2.8	6.9	.9	6.0	50	18.0	10.0	14.0	59.3	85.7	100.0	82.2
Traverse township, Nicollet County	204	6.9	3.4	4.9	4.9	3.9	41	9.8	9.8	–	50.0	84.7	30.0	85.1
Trelipe township, Cass County	79	8.9	8.9	–	–	–	14	–	–	–	–	61.1	–	55.7
Trimont city, Martin County	349	8.9	4.6	3.2	3.2	1.1	210	12.4	7.1	7.6	41.9	82.1	–	81.1
Trommald city, Crow Wing County	43	20.9	7.0	–	–	–	7	14.3	14.3	–	44.4	64.7	–	60.5
Trondhjem township, Otter Tail County	111	12.6	4.5	–	–	–	32	12.5	6.3	6.3	64.3	87.6	–	84.7
Trosky city, Pipestone County	65	4.6	–	–	–	–	14	7.1	7.1	–	100.0	95.2	–	95.4
Trout Lake township, Itasca County	491	10.4	3.7	2.9	2.2	1.2	102	17.6	10.8	12.7	56.9	75.7	–	75.4
Troy township, Pipestone County	179	3.9	1.1	2.2	1.1	2.2	28	7.1	–	7.1	71.4	79.1	–	79.7
Troy township, Renville County	180	6.1	3.9	8.3	1.7	8.3	42	33.3	16.7	33.3	36.4	77.5	–	76.3
Truman city, Martin County	630	10.0	3.2	2.7	1.7	1.6	272	18.4	15.1	9.2	55.6	85.0	36.4	82.9
Tumuli township, Otter Tail County	248	8.5	2.0	–	–	–	62	12.9	12.9	6.5	76.2	78.4	–	78.2
Tunsberg township, Chippewa County	138	2.9	2.9	–	–	–	10	60.0	60.0	60.0	–	78.4	–	76.1
Turner township, Aitkin County	102	10.8	8.8	–	–	–	17	–	–	–	–	65.9	–	58.8
Turtle Creek township, Todd County	182	12.6	2.2	.5	–	.5	28	14.3	14.3	7.1	73.9	71.7	–	72.0
Turtle Lake township, Beltrami County	556	5.4	2.0	3.2	.4	3.2	77	6.5	6.5	6.5	56.7	73.2	–	72.6
Turtle Lake township, Cass County	274	8.8	7.3	1.5	1.5	–	85	5.9	5.9	3.5	16.7	70.8	–	67.0
Turtle River city, Beltrami County	44	–	–	–	–	–	6	–	–	–	–	86.4	–	86.4
Turtle River township, Beltrami County	509	8.8	2.2	.6	.6	–	62	21.0	3.2	21.0	71.1	79.7	–	79.4
Twin Lakes township, Carlton County	1 062	8.9	6.2	1.5	.8	.8	131	4.6	4.6	–	23.2	80.4	–	75.9
Twin Lakes city, Freeborn County	94	4.3	–	–	–	–	20	10.0	10.0	–	100.0	83.3	–	84.0
Twin Lakes township, Mahnomen County	364	10.7	5.8	.5	.5	.5	35	–	–	–	35.9	45.5	–	44.8
Twin Valley city, Norman County	355	11.8	4.8	2.5	1.1	1.4	221	10.0	10.0	–	45.2	83.1	–	79.5
Two Harbors city, Lake County	2 020	8.5	4.6	1.4	1.4	–	756	12.6	11.5	2.9	33.7	81.6	–	78.6
Two Inlets township, Becker County	131	6.9	.8	–	–	–	65	23.1	15.4	13.8	66.7	66.4	–	66.4
Two Rivers township, Morrison County	308	5.5	2.6	4.9	1.6	3.6	67	10.4	10.4	7.5	35.3	72.5	60.0	70.6
Tyler city, Lincoln County	585	8.7	2.7	4.6	2.2	3.6	359	17.8	14.2	10.6	52.9	80.5	69.2	78.3
Tynsid township, Polk County	35	17.1	5.7	–	–	–	7	–	–	–	66.7	62.1	–	62.9
Tyro township, Yellow Medicine County	128	3.9	1.6	1.6	1.6	1.6	31	9.7	6.5	9.7	60.0	71.5	100.0	70.6
Tyrone township, Le Sueur County	379	5.8	2.4	2.1	.5	1.6	84	8.3	4.8	6.0	54.5	81.2	–	80.1
Udolpho township, Mower County	252	6.7	2.8	5.6	2.8	3.6	91	18.7	14.3	13.2	58.8	80.0	28.6	80.0
Ulen city, Clay County	232	7.3	4.7	.9	–	.9	137	10.2	4.4	7.3	35.3	84.7	–	81.0
Ulen township, Clay County	115	7.8	–	1.7	–	1.7	44	22.7	18.2	9.1	100.0	84.9	–	86.1
Underwood city, Otter Tail County	171	11.1	5.3	1.2	1.2	–	64	9.4	9.4	3.1	52.6	80.9	–	78.7
Underwood township, Redwood County	144	9.0	2.1	.7	–	.7	17	5.9	5.9	5.9	15.4	82.4	–	76.4
Union township, Houston County	213	3.8	2.8	4.2	2.3	3.3	35	20.0	20.0	5.7	25.0	80.0	–	79.8
Union Grove township, Meeker County	343	7.6	4.4	1.2	.6	.6	88	4.5	4.5	–	30.8	74.1	–	71.3
Upper Red Lake unorg., Beltrami County	18	–	–	–	–	–	–	–	–	–	–	66.7	–	66.7
Upsala city, Morrison County	165	9.7	3.0	3.0	1.2	1.8	104	20.2	14.4	7.7	56.3	75.2	–	74.2
Urbank city, Otter Tail County	44	4.5	4.5	–	–	–	13	38.5	38.5	–	–	92.9	–	88.6
Urness township, Douglas County	115	18.3	5.2	1.7	1.7	–	51	7.8	7.8	3.9	71.4	75.5	100.0	74.3
Utica city, Winona County	117	10.3	4.3	3.4	3.4	.9	34	17.6	–	17.6	41.7	87.6	25.0	85.0
Utica township, Winona County	372	12.6	4.0	6.5	5.4	3.2	63	15.9	11.1	11.1	68.1	87.1	40.0	87.2
Vadnais Heights city, Ramsey County	7 188	4.8	1.6	2.4	.7	1.9	460	15.2	7.8	7.4	61.7	88.9	6.0	88.1
Vail township, Redwood County	178	6.2	–	2.8	–	2.8	30	16.7	–	16.7	18.2	77.2	–	73.6
Vallers township, Lyon County	172	5.2	1.2	8.7	3.5	5.2	25	32.0	32.0	4.0	33.3	79.8	–	80.1
Valley township, Marshall County	124	5.6	–	–	–	–	18	11.1	11.1	–	100.0	62.4	–	64.5
Van Buren township, St. Louis County	95	7.4	4.2	–	–	–	36	5.6	5.6	–	42.9	78.4	–	75.8
Vasa township, Goodhue County	514	13.2	3.1	1.8	1.2	1.0	88	23.9	14.8	21.6	58.8	81.8	66.7	78.9
Vega township, Marshall County	76	10.5	3.9	3.9	3.9	–	30	–	–	–	25.0	75.0	–	72.6
Veldt township, Marshall County	30	–	–	–	–	–	8	25.0	–	25.0	–	53.3	–	53.3
Verdi township, Lincoln County	145	8.3	1.4	8.3	–	8.3	51	9.8	5.9	9.8	66.7	72.9	–	72.4
Verdon township, Aitkin County	15	–	–	–	–	–	13	–	–	–	–	60.0	–	60.0
Vergas city, Otter Tail County	162	7.4	4.3	3.1	3.1	3.1	74	27.0	23.0	17.6	41.7	74.0	–	73.9
Vermilion Lake township, St. Louis County	210	12.9	4.3	–	–	–	44	2.3	2.3	–	55.6	71.6	–	69.5
Vermillion city, Dakota County	307	2.9	1.3	1.3	.7	.7	50	22.0	8.0	18.0	55.6	85.9	100.0	84.9
Vermillion township, Dakota County	729	6.0	.7	2.5	.5	2.2	78	15.4	7.7	12.8	65.9	82.8	–	82.2
Verndale city, Wadena County	326	17.2	9.8	2.8	2.1	.6	102	2.0	2.0	1.0	39.3	76.3	–	71.5
Vernon township, Dodge County	367	7.6	2.2	.5	.5	.5	70	24.3	14.3	15.7	71.4	90.6	–	89.6
Vernon Center city, Blue Earth County	165	6.7	3.0	10.3	4.2	6.1	66	18.2	9.1	12.1	54.5	82.5	28.6	82.9
Vernon Center township, Blue Earth County	215	3.7	–	2.8	1.4	1.4	48	8.3	4.2	8.3	100.0	69.6	100.0	70.3
Verona township, Faribault County	275	4.4	2.2	3.6	2.2	2.2	81	12.3	9.9	7.4	50.0	81.4	100.0	79.6
Vesta city, Redwood County	139	6.5	2.9	4.3	–	4.3	77	26.0	22.1	10.4	55.6	70.0	–	69.1
Vesta township, Redwood County	129	7.0	3.9	.8	.8	–	29	3.4	3.4	–	22.2	74.2	–	71.1
Victor township, Wright County	593	9.3	3.2	3.9	2.7	1.5	102	13.7	9.8	7.8	58.2	85.3	43.8	83.9
Victoria city, Carver County	1 555	9.2	4.1	7.3	6.4	4.3	162	11.7	9.3	8.0	54.5	82.6	46.0	82.4
Viding township, Clay County	95	14.7	4.2	2.1	2.1	2.1	18	–	–	–	71.4	65.4	–	67.7
Vienna township, Rock County	125	8.8	3.2	–	–	–	33	12.1	6.1	6.1	63.6	79.8	–	78.4
Viking city, Marshall County	45	4.4	4.4	–	–	–	12	–	–	–	–	76.7	–	73.3
Viking township, Marshall County	116	6.0	3.4	1.7	1.7	–	40	10.0	10.0	5.0	–	80.7	–	77.2
Villard city, Pope County	123	6.5	1.6	1.6	–	1.6	47	10.6	2.1	10.6	75.0	64.3	–	65.0
Villard township, Todd County	314	6.4	2.5	2.5	1.9	1.3	61	8.2	4.9	3.3	55.0	73.1	50.0	72.4
Vineland CDP, Mille Lacs County	244	14.8	7.0	73.8	5.7	73.0	39	82.1	–	82.1	19.4	49.0	14.3	46.5
Vineland township, Polk County	69	7.2	–	–	–	–	16	–	–	–	60.0	73.4	–	72.5
Vining city, Otter Tail County	40	17.5	10.0	5.0	–	5.0	31	35.5	22.6	19.4	42.9	87.9	–	80.0
Viola township, Olmsted County	379	4.5	1.1	1.3	.8	1.3	44	11.4	4.5	6.8	64.7	84.8	33.3	84.3

TIPSII [UPF] GPH527 CENSUS90 71582600 08/03/92 2:43 PM MACHINE: C DATA:CENSUS90S*PH5TIPSDA27. 07/31/92 15:34:18 TAPE: NONE FRAME: 155
TSF:CENSUS90*92. 07/31/92 15:35:47 UTF:CENSUS90*93. 07/31/92 15:35:47 META:CENSUS90S*PH5T7-827. 07/31/92 15:43:20

[Data based on sample and subject to sampling variability, see text. For definitions of terms and meanings of symbols, see text]

State County Place and [In Selected States] County Subdivision	Civilian noninstitutionalized persons 16 to 64 years						Civilian noninstitutionalized persons 65 years and over				Percent in labor force of civilian noninstitutionalized persons 16 to 64 years with—			
		Percent with a work disability		Percent with a mobility or self-care limitation				Percent with a mobility or self-care limitation						
	Total	Total	Prevented from working	Total	Mobility limitation	Self-care limitation	Total	Total	Mobility limitation	Self-care limitation	A work disability	No work disability	A mobility limitation	No mobility limitation
PLACE AND COUNTY SUBDIVISION—Con.														
Virginia city, St. Louis County	5 192	11.5	7.1	4.0	3.0	2.5	2 236	15.7	10.5	10.3	31.9	79.7	21.4	75.8
Vivian township, Waseca County	177	10.2	5.1	2.3	2.3	2.3	66	10.6	3.0	7.6	50.0	77.4	100.0	74.0
Waasa township, St. Louis County	204	12.3	7.4	29.4	3.9	28.4	35	34.3	5.7	28.6	40.0	67.0	–	66.3
Wabana township, Itasca County	258	12.8	6.2	2.3	1.2	1.6	45	15.6	6.7	8.9	27.3	67.6	66.7	62.4
Wabasha city, Wabasha County	1 238	9.0	3.0	3.5	3.1	1.9	463	19.2	12.1	11.9	52.7	79.0	63.2	77.0
Wabasso city, Redwood County	328	7.6	5.2	2.7	2.7	.3	144	20.1	16.0	11.8	20.0	76.6	33.3	73.4
Wabedo township, Cass County	128	4.7	1.6	3.9	1.6	3.9	83	–	–	–	66.7	59.0	–	60.3
Waconia city, Carver County	2 032	5.6	2.1	2.3	1.5	1.7	571	23.6	21.2	13.7	57.9	88.3	–	87.9
Waconia township, Carver County	854	4.6	.5	1.6	.9	1.2	101	11.9	7.9	7.9	79.5	87.5	50.0	87.5
Wacouta township, Goodhue County	237	7.6	3.4	–	–	–	53	11.3	7.5	3.8	55.6	88.1	–	85.7
Wadena city	2 223	12.1	6.2	4.9	1.9	4.6	896	25.1	17.1	15.3	43.5	83.7	40.5	79.6
Otter Tail County	15	13.3	–	–	–	–	–	–	–	–	100.0	100.0	–	100.0
Wadena County	2 208	12.1	6.3	4.9	1.9	4.6	896	25.1	17.1	15.3	43.1	83.6	40.5	79.4
Wadena township, Wadena County	592	4.7	2.2	–	–	–	95	5.3	5.3	3.2	53.6	79.8	–	78.5
Wagner township, Aitkin County	161	19.9	13.0	–	–	–	79	19.0	15.2	3.8	18.8	62.8	–	54.0
Wahkon city, Mille Lacs County	90	16.7	12.2	10.0	10.0	–	74	17.6	13.5	4.1	–	76.0	–	70.4
Wahnena township, Cass County	85	10.6	3.5	–	–	–	27	–	–	–	33.3	76.3	–	71.8
Waite Park city, Stearns County	3 432	7.0	2.3	1.8	.8	1.6	460	17.4	11.5	10.4	57.7	91.0	26.9	89.1
Wakefield township, Stearns County	1 589	6.5	2.8	3.5	.9	2.8	154	9.7	7.8	7.8	47.6	84.7	14.3	82.9
Walcott township, Rice County	1 011	9.2	2.9	4.5	.6	4.4	154	20.8	11.0	17.5	60.2	85.3	33.3	83.3
Walden township, Cass County	177	6.8	5.1	1.7	1.7	.6	40	–	–	–	25.0	68.5	–	66.7
Walden township, Pope County	115	.9	–	–	–	–	26	3.8	3.8	–	–	70.2	–	69.6
Waldorf city, Waseca County	133	5.3	2.3	–	–	–	32	15.6	6.3	9.4	57.1	82.5	–	81.2
Walker city, Cass County	489	5.9	3.1	.8	.8	.4	205	17.1	13.2	5.4	41.4	82.4	–	80.6
Walls township, Traverse County	47	4.3	–	–	–	–	17	–	–	–	100.0	91.1	–	91.5
Walnut Grove city, Redwood County	319	10.0	4.1	1.6	1.6	–	208	17.8	12.5	8.7	46.9	75.6	100.0	72.3
Walnut Lake township, Faribault County	185	1.1	–	4.3	–	4.3	29	6.9	6.9	–	100.0	73.2	–	73.5
Walter township, Lac qui Parle County	148	7.4	4.7	5.4	2.0	5.4	22	13.6	–	13.6	36.4	72.3	–	71.0
Walters city, Faribault County	56	8.9	3.6	–	–	–	9	22.2	22.2	–	60.0	74.5	–	73.2
Waltham city, Mower County	82	7.3	–	2.4	–	2.4	33	12.1	6.1	12.1	100.0	80.3	–	81.7
Waltham township, Mower County	240	12.1	.8	5.8	.8	5.0	71	16.9	8.5	14.1	72.4	73.0	100.0	72.7
Walworth township, Becker County	88	14.8	4.5	–	–	–	28	–	–	–	69.2	80.0	–	78.4
Wanamingo city, Goodhue County	458	10.3	3.1	8.5	5.0	5.0	165	18.8	11.5	9.1	66.0	85.9	65.2	84.8
Wanamingo township, Goodhue County	301	4.3	3.0	2.0	.7	2.0	46	8.7	4.3	4.3	30.8	78.8	100.0	76.6
Wanda city, Redwood County	45	8.9	–	–	–	–	25	36.0	36.0	8.0	75.0	63.4	–	64.4
Wang township, Renville County	167	9.0	3.0	3.0	3.0	.6	33	15.2	15.2	6.1	66.7	75.0	–	76.5
Wanger township, Marshall County	70	2.9	2.9	–	–	–	18	11.1	11.1	11.1	–	54.4	–	52.9
Warba city, Itasca County	82	11.0	11.0	2.4	2.4	–	32	15.6	15.6	–	–	75.3	–	68.8
Ward township, Todd County	251	10.4	6.4	–	–	–	57	–	–	–	38.5	76.0	–	72.1
Warren city, Marshall County	895	7.2	2.9	.1	–	.1	374	9.9	9.9	2.4	48.4	81.6	–	79.2
Warren township, Winona County	397	7.1	2.0	3.3	1.0	2.8	42	14.3	7.1	7.1	57.1	85.1	–	84.0
Warrenton township, Marshall County	73	5.5	2.7	–	–	–	12	16.7	16.7	–	–	76.8	–	72.6
Warroad city, Roseau County	949	8.5	1.5	.8	.5	.3	172	16.9	14.5	2.9	66.7	84.9	60.0	83.5
Warsaw township, Goodhue County	340	7.6	1.2	–	–	–	58	15.5	15.5	5.2	76.9	89.2	–	88.2
Warsaw township, Rice County	790	8.0	2.3	2.5	1.8	1.3	132	17.4	9.8	12.9	65.1	81.6	28.6	81.2
Waseca city, Waseca County	4 961	6.3	2.1	3.5	1.7	2.6	1 248	15.0	12.7	7.2	53.8	85.6	49.4	84.1
Washington township, Le Sueur County	406	8.4	1.5	4.2	2.5	2.7	80	6.3	6.3	6.3	76.5	79.6	60.0	79.8
Washington Lake township, Sibley County	366	2.5	1.1	.8	–	.8	67	9.0	9.0	3.0	55.6	85.7	–	85.0
Wasioja township, Dodge County	523	5.5	1.9	2.3	.4	1.9	89	18.0	15.7	13.5	51.7	89.7	–	87.9
Waskish township, Beltrami County	70	21.4	11.4	2.9	2.9	–	46	4.3	4.3	–	13.3	69.1	100.0	55.9
Watab township, Benton County	1 508	7.0	2.5	2.4	1.7	1.4	144	6.3	6.3	2.8	52.4	85.5	8.0	84.5
Waterbury township, Redwood County	177	7.9	1.7	4.0	2.3	4.0	20	–	–	–	64.3	66.3	100.0	65.3
Waterford township, Dakota County	263	6.8	3.0	2.3	.8	2.3	79	17.7	13.9	7.6	55.6	85.3	–	83.9
Watertown city, Carver County	1 361	7.4	2.9	1.9	1.2	1.1	252	17.5	11.5	11.9	55.4	86.5	11.8	85.1
Watertown township, Carver County	861	8.1	1.7	2.6	1.2	2.1	120	10.0	6.7	4.2	72.9	85.7	60.0	85.0
Waterville city, Le Sueur County	976	11.3	4.2	5.1	3.3	3.8	331	19.6	15.1	13.6	53.6	85.7	56.3	82.9
Waterville township, Le Sueur County	385	7.5	5.5	4.4	2.9	3.9	93	12.9	10.8	8.6	27.6	80.9	45.5	77.8
Watkins city, Meeker County	397	14.4	6.8	5.3	3.8	3.3	159	22.0	13.8	15.7	49.1	79.7	13.3	77.7
Watopa township, Wabasha County	157	2.5	1.3	1.3	–	1.3	37	16.2	16.2	10.8	50.0	80.4	–	79.6
Watson city, Chippewa County	110	14.5	3.6	1.8	–	1.8	47	44.7	29.8	25.5	56.3	84.0	–	80.0
Waubun city, Mahnomen County	180	8.3	2.2	–	–	–	61	8.2	8.2	–	66.7	80.6	–	79.4
Waukenabo township, Aitkin County	142	12.0	2.8	4.9	1.4	4.9	38	7.9	7.9	–	47.1	60.0	100.0	57.9
Waukon township, Norman County	98	6.1	2.0	–	–	–	36	–	–	–	33.3	84.8	–	81.6
Waverly township, Martin County	179	3.9	.6	3.9	–	3.9	24	16.7	–	16.7	85.7	82.6	–	82.7
Waverly city, Wright County	361	9.7	4.2	2.2	2.2	1.4	75	12.0	9.3	8.0	51.4	82.8	37.5	80.7
Wawina township, Itasca County	37	32.4	13.5	13.5	13.5	–	15	–	–	–	58.3	56.0	–	65.6
Wayzata city, Hennepin County	2 509	4.4	.9	1.7	1.1	1.1	614	23.8	12.5	16.6	74.8	80.6	57.1	80.6
Wealthwood township, Aitkin County	104	26.0	14.4	1.9	1.9	–	57	14.0	10.5	8.8	25.9	62.3	–	53.9
Webster township, Rice County	948	4.3	1.6	3.5	1.3	2.4	101	25.7	11.9	18.8	53.7	84.1	66.7	83.0
Weimer township, Jackson County	114	–	–	–	–	–	26	7.7	7.7	–	–	87.7	–	87.7
Welch township, Goodhue County	436	6.4	1.4	2.8	1.4	1.6	75	18.7	10.7	12.0	71.4	84.6	50.0	84.2
Welcome city, Martin County	446	7.2	3.1	2.5	1.3	2.0	144	11.8	10.4	4.9	43.8	82.1	33.3	80.0
Wellington township, Renville County	156	1.3	1.3	8.3	1.9	6.4	33	15.2	15.2	9.1	–	71.4	–	71.9
Wells city, Faribault County	1 268	9.1	4.0	3.9	1.3	3.3	576	20.0	13.4	12.5	48.3	81.5	23.5	79.2
Wells township, Rice County	1 051	8.2	2.7	2.9	1.5	2.0	189	11.6	6.9	6.9	54.7	86.7	31.3	84.9
Wendell city, Grant County	76	6.6	–	–	–	–	45	8.9	8.9	8.9	100.0	83.1	–	84.2
Wergeland township, Yellow Medicine County	119	4.2	–	–	–	–	16	–	–	–	60.0	77.2	–	76.5
West Albany township, Wabasha County	227	9.3	3.1	5.7	1.3	5.3	42	16.7	4.8	11.9	66.7	78.2	–	78.1
West Bank township, Swift County	97	10.3	3.1	3.1	3.1	–	32	9.4	–	9.4	40.0	83.9	–	81.9
Westbrook city, Cottonwood County	375	6.7	3.5	4.3	2.1	3.2	281	18.5	15.7	10.3	40.0	80.3	25.0	78.7
Westbrook township, Cottonwood County	157	1.3	–	4.5	–	4.5	64	9.4	6.3	6.3	–	72.3	–	71.3
West Concord city, Dodge County	487	8.8	2.7	3.5	1.8	2.7	142	16.9	14.1	9.9	60.5	86.0	44.4	84.5
West Cook unorg., Cook County	781	12.0	3.2	.4	.4	–	184	5.4	5.4	–	67.0	82.4	–	80.8
West Crow Wing unorg., Crow Wing County	2 551	8.2	4.5	11.6	.9	11.2	358	21.8	5.6	16.5	33.2	81.6	13.0	78.3

TIPSII [UPF] GPH527 CENSUS90 71582600 08/03/92 2:43 PM MACHINE: C DATA:CENSUS90S*PH5TIPSDA27. 07/31/92 15:34:18 TAPE: NONE FRAME: 156
TSF:CENSUS90*92. 07/31/92 15:35:47 UTF:CENSUS90*93. 07/31/92 15:35:47 META:CENSUS90S*PH5T7-827. 07/31/92 15:43:20

[Data based on sample and subject to sampling variability, see text. For definitions of terms and meanings of symbols, see text]

State County Place and [In Selected States] County Subdivision	Civilian noninstitutionalized persons 16 to 64 years						Civilian noninstitutionalized persons 65 years and over				Percent in labor force of civilian noninstitutionalized persons 16 to 64 years with—			
		Percent with a work disability		Percent with a mobility or self-care limitation				Percent with a mobility or self-care limitation						
	Total	Total	Prevented from working	Total	Mobility limitation	Self-care limitation	Total	Total	Mobility limitation	Self-care limitation	A work disability	No work disability	A mobility limitation	No mobility limitation
PLACE AND COUNTY SUBDIVISION—Con.														
Westerheim township, Lyon County	170	1.8	1.8	1.8	1.8	1.8	30	3.3	3.3	3.3	–	81.4	–	81.4
Western township, Otter Tail County	78	9.0	2.6	2.6	2.6	2.6	23	13.0	13.0	–	71.4	80.3	–	81.6
Westfield township, Dodge County	229	5.7	3.1	6.6	.9	6.6	64	10.9	10.9	4.7	30.8	79.6	–	77.5
Westford township, Martin County	218	1.8	–	.9	–	.9	45	24.4	24.4	20.0	50.0	86.9	–	86.2
West Heron Lake township, Jackson County	102	3.9	2.0	–	–	–	23	17.4	8.7	17.4	–	79.6	–	76.5
West Lakeland township, Washington County	1 178	4.0	1.2	1.5	1.4	.8	77	16.9	14.3	16.9	57.4	83.1	37.5	82.7
Westline township, Redwood County	141	5.7	2.8	–	–	–	26	–	–	–	50.0	74.4	–	73.0
West Newton township, Nicollet County	356	5.6	2.8	2.2	2.0	.8	49	12.2	8.2	8.2	50.0	88.1	42.9	86.8
Westport city, Pope County	11	–	–	–	–	–	5	–	–	–	–	18.2	–	18.2
Westport township, Pope County	169	2.4	–	–	–	–	20	–	–	–	100.0	71.5	–	72.2
Westside township, Nobles County	180	5.0	1.1	5.0	1.7	5.0	32	9.4	9.4	9.4	77.8	79.5	100.0	79.1
West St. Paul city, Dakota County	11 697	6.9	2.4	2.9	1.0	2.1	3 741	16.1	11.6	7.6	59.3	85.3	31.6	84.0
West Union city, Todd County	29	–	–	–	–	–	13	–	–	–	–	82.8	–	82.8
West Union township, Todd County	196	3.1	–	–	–	–	44	6.8	6.8	–	100.0	75.8	–	76.5
West Valley township, Marshall County	79	16.5	1.3	8.9	5.1	5.1	29	13.8	13.8	6.9	92.3	83.3	75.0	85.3
Whalan city, Fillmore County	63	7.9	6.3	3.2	3.2	3.2	14	42.9	28.6	28.6	20.0	72.4	–	70.5
Wheatland township, Rice County	798	4.9	2.3	2.8	.8	2.3	85	22.4	11.8	15.3	53.8	84.5	33.3	83.3
Wheaton city, Traverse County	770	8.7	4.7	1.7	1.7	.3	458	8.5	7.2	4.6	32.8	81.1	23.1	77.8
Wheeling township, Rice County	270	9.3	1.9	3.3	1.9	3.3	49	26.5	18.4	14.3	80.0	92.2	–	92.8
White township, St. Louis County	2 226	9.7	4.8	1.9	1.7	.7	580	16.6	15.3	10.3	35.5	75.1	16.2	72.1
White Bear township, Ramsey County	6 147	4.9	.8	2.2	.5	2.1	541	7.8	1.7	7.8	73.2	87.9	51.6	87.3
White Bear Lake township, Pope County	210	9.5	2.4	1.4	1.4	–	85	4.7	4.7	2.4	45.0	85.3	–	82.6
White Bear Lake city	16 227	5.1	1.7	1.8	1.0	1.4	2 397	14.4	11.4	7.6	58.8	85.5	19.4	84.7
Ramsey County	15 856	5.2	1.6	1.8	1.0	1.5	2 332	14.2	11.2	7.8	59.0	85.5	19.4	84.8
Washington County	371	4.6	2.4	–	–	–	65	20.0	20.0	–	47.1	83.1	–	81.4
Whited township, Kanabec County	411	10.9	4.6	2.7	1.7	1.5	85	14.1	14.1	8.2	57.8	91.3	–	89.1
White Earth CDP, Becker County	182	14.8	11.0	2.2	2.2	1.1	43	14.0	14.0	–	11.1	52.3	–	47.2
White Earth township, Becker County	391	11.8	7.4	1.0	1.0	.5	77	13.0	13.0	–	19.6	60.6	–	56.3
Whiteface Reservoir unorg., St. Louis County	150	10.7	6.0	4.0	4.0	4.0	42	9.5	9.5	9.5	43.8	90.3	–	88.9
Whitefield township, Kandiyohi County	278	10.1	3.6	2.2	1.4	1.4	82	24.4	11.0	19.5	53.6	86.0	–	83.9
Whiteford township, Marshall County	44	–	–	–	–	–	2	–	–	–	–	84.1	–	84.1
White Oak township, Hubbard County	175	12.6	9.7	5.7	2.3	3.4	48	–	–	–	13.6	64.7	50.0	58.5
White Pine township, Aitkin County	9	33.3	–	–	–	–	2	–	–	–	100.0	–	–	33.3
Whitewater township, Winona County	136	7.4	–	4.4	–	4.4	13	–	–	–	70.0	83.3	–	82.4
Wilder city, Jackson County	54	11.1	–	3.7	3.7	3.7	18	44.4	–	44.4	100.0	87.5	–	92.3
Wild Rice township, Norman County	200	6.0	4.0	3.0	3.0	3.0	45	6.7	6.7	6.7	33.3	80.9	–	80.4
Wildwood township, Itasca County	96	15.6	5.2	5.2	5.2	–	8	–	–	–	20.0	65.4	–	61.5
Wilkinson township, Cass County	125	14.4	4.8	14.4	8.0	11.2	36	–	–	–	66.7	50.5	40.0	53.9
Willernie city, Washington County	137	5.8	.7	1.5	1.5	.7	24	29.2	29.2	16.7	87.5	100.0	50.0	100.0
Williams township, Aitkin County	63	9.5	6.3	–	–	–	11	–	–	–	33.3	66.7	–	63.5
Williams city, Lake of the Woods County	129	15.5	3.9	1.6	1.6	–	50	24.0	24.0	2.0	65.0	74.3	–	74.0
Willmar city, Kandiyohi County	10 023	9.5	3.3	3.4	2.3	2.2	2 387	18.6	12.7	9.7	56.6	83.8	57.0	81.8
Willmar township, Kandiyohi County	462	3.5	.4	1.3	.4	1.3	54	16.7	9.3	11.1	62.5	83.2	–	82.8
Willow Lake township, Redwood County	165	4.8	–	–	–	–	29	20.7	6.9	20.7	100.0	79.0	–	80.0
Willow River city, Pine County	133	14.3	7.5	–	–	–	74	9.5	9.5	4.1	26.3	82.5	–	74.4
Willow Valley township, St. Louis County	68	8.8	7.4	7.4	7.4	–	24	–	–	–	16.7	79.0	60.0	74.6
Wilma township, Pine County	7	–	–	–	–	–	17	17.6	17.6	–	–	71.4	–	71.4
Wilmington township, Houston County	307	6.2	–	–	–	–	56	8.9	5.4	8.9	89.5	83.7	–	84.0
Wilmont city, Nobles County	168	6.5	1.2	1.2	1.2	–	87	12.6	5.7	10.3	81.8	91.7	–	92.2
Wilmont township, Nobles County	190	7.4	–	3.7	1.1	3.7	22	9.1	9.1	9.1	57.1	81.3	–	80.3
Wilson township, Cass County	242	14.5	6.2	–	–	–	74	14.9	12.2	8.1	42.9	80.7	–	75.2
Wilson township, Winona County	668	3.4	.6	4.5	.6	4.2	147	19.0	17.0	15.0	73.9	83.7	50.0	83.6
Wilton city, Beltrami County	105	1.9	1.9	20.0	–	20.0	29	37.9	31.0	37.9	–	79.6	–	78.1
Wilton township, Waseca County	216	8.3	1.9	3.2	2.3	2.3	63	12.7	9.5	6.3	77.8	81.8	60.0	82.0
Winchester township, Norman County	41	4.9	4.9	–	–	–	19	–	–	–	–	61.5	–	58.5
Windemere township, Pine County	582	12.2	4.8	3.1	3.1	1.0	160	5.6	5.6	3.1	53.5	70.1	66.7	68.1
Windom city, Cottonwood County	2 359	8.2	3.6	5.3	2.8	4.7	853	20.9	11.6	16.3	54.4	84.7	23.9	83.9
Windom township, Mower County	345	7.2	2.3	–	–	–	90	13.3	4.4	11.1	52.0	80.6	–	78.6
Windsor township, Traverse County	35	17.1	17.1	–	–	–	12	–	–	–	–	44.8	–	37.1
Winfield township, Renville County	161	8.7	3.1	1.2	–	1.2	40	10.0	10.0	5.0	64.3	75.5	–	74.5
Winger city, Polk County	71	2.8	2.8	2.8	2.8	2.8	63	19.0	19.0	3.2	–	78.3	–	78.3
Winger township, Polk County	118	7.6	2.5	7.6	2.5	5.1	33	6.1	6.1	6.1	66.7	71.6	–	73.0
Wing River township, Wadena County	265	10.9	4.5	.8	.8	.8	48	14.6	14.6	–	51.7	80.9	–	78.3
Winnebago city, Faribault County	745	10.1	5.2	3.8	1.3	3.5	396	20.5	13.9	11.9	41.3	77.5	20.0	74.6
Winnebago township, Houston County	145	10.3	–	6.2	–	6.2	42	11.9	11.9	7.1	86.7	89.2	–	89.0
Winnebago City township, Faribault County	140	4.3	1.4	–	–	–	37	5.4	5.4	5.4	66.7	70.9	–	70.7
Winona city, Winona County	16 908	5.8	1.9	2.0	.9	1.5	3 655	17.3	13.9	8.6	59.0	76.3	32.0	75.7
Winona township, Winona County	729	2.5	.5	.4	.4	.4	69	14.5	14.5	10.1	66.7	75.5	–	75.6
Winsor township, Clearwater County	100	8.0	3.0	3.0	3.0	3.0	23	8.7	–	8.7	25.0	92.4	–	89.7
Winsted city, McLeod County	864	5.8	2.7	4.7	1.6	4.2	247	28.7	22.3	17.4	46.0	86.7	7.1	85.6
Winsted township, McLeod County	682	7.6	.7	3.2	.3	2.9	104	22.1	5.8	20.2	76.9	84.4	–	84.1
Winthrop city, Sibley County	608	9.0	4.9	3.5	2.0	3.1	378	21.2	15.1	11.4	40.0	84.6	16.7	81.9
Winton city, St. Louis County	102	2.9	2.0	–	–	–	29	20.7	20.7	–	33.3	82.8	–	81.4
Wirt township, Itasca County	56	30.4	10.7	8.9	8.9	5.4	14	35.7	35.7	–	64.7	46.2	40.0	52.9
Wisconsin township, Jackson County	204	3.9	2.9	4.9	2.9	3.9	53	5.7	5.7	5.7	25.0	83.2	–	83.3
Wiscoy township, Winona County	217	2.8	.9	.9	.9	–	20	45.0	45.0	30.0	50.0	83.4	–	83.3
Wolf Lake city, Becker County	20	25.0	25.0	15.0	15.0	15.0	20	–	–	–	–	100.0	–	88.2
Wolf Lake township, Becker County	114	15.8	6.1	–	–	–	27	3.7	3.7	–	50.0	82.3	–	77.2
Wolford township, Crow Wing County	135	6.7	3.0	1.5	–	1.5	36	25.0	25.0	11.1	33.3	77.0	–	74.1
Wolverton city, Wilkin County	100	8.0	–	–	–	–	23	8.7	–	8.7	100.0	84.8	–	86.0
Wolverton township, Wilkin County	67	20.9	11.9	3.0	3.0	–	29	10.3	10.3	10.3	–	71.7	–	58.5
Woodbury city, Washington County	13 411	4.1	.7	1.1	.6	.9	761	12.5	11.3	4.9	73.9	86.8	69.3	86.4
Wood Lake city, Yellow Medicine County	196	9.2	3.6	1.0	1.0	1.0	90	14.4	6.7	10.0	44.4	86.0	–	83.0
Wood Lake township, Yellow Medicine County	144	9.0	2.1	3.5	–	3.5	33	21.2	9.1	12.1	76.9	77.9	–	77.8
Woodland city, Hennepin County	314	–	–	–	–	–	78	11.5	6.4	11.5	–	70.7	–	70.7
Woodland township, Wright County	639	5.3	1.3	.3	–	.3	113	17.7	8.0	11.5	35.3	81.2	–	78.7

TIPSII [UPF] GPH527 CENSUS90 71582600 08/03/92 2:43 PM MACHINE: C DATA:CENSUS90S*PH5TIPSDA27. 07/31/92 15:34:18 TAPE: NONE FRAME: 157
TSF:CENSUS90*92. 07/31/92 15:35:47 UTF:CENSUS90*93. 07/31/92 15:35:47 META:CENSUS90S*PH5T7-827. 07/31/92 15:43:20

Table 8. **Disability Status: 1990**—Con.

[Data based on sample and subject to sampling variability, see text. For definitions of terms and meanings of symbols, see text]

State County Place and [In Selected States] County Subdivision	Civilian noninstitutionalized persons 16 to 64 years						Civilian noninstitutionalized persons 65 years and over				Percent in labor force of civilian noninstitutionalized persons 16 to 64 years with—			
		Percent with a work disability		Percent with a mobility or self-care limitation				Percent with a mobility or self-care limitation						
	Total	Total	Prevented from working	Total	Mobility limitation	Self-care limitation	Total	Total	Mobility limitation	Self-care limitation	A work disability	No work disability	A mobility limitation	No mobility limitation
PLACE AND COUNTY SUBDIVISION—Con.														
Woodrow township, Beltrami County	71	5.6	–	–	–	–	5	–	–	–	50.0	64.2	–	63.4
Woodrow township, Cass County	215	13.5	10.2	2.8	2.8	.9	199	9.5	8.5	4.0	24.1	65.1	–	61.2
Woods township, Chippewa County	172	8.7	1.7	2.9	.6	2.9	12	8.3	–	8.3	80.0	82.2	–	82.5
Woodside township, Otter Tail County	182	4.9	3.3	1.1	1.1	1.1	49	20.4	20.4	4.1	33.3	71.7	–	70.6
Woodside township, Polk County	160	1.3	–	1.9	–	1.9	46	8.7	8.7	–	100.0	79.1	–	79.4
Woodstock city, Pipestone County	78	9.0	–	–	–	–	48	10.4	10.4	4.2	71.4	87.3	–	85.9
Woodville township, Waseca County	728	6.0	1.2	1.1	–	1.1	100	7.0	5.0	3.0	65.9	82.0	–	81.0
Workman township, Aitkin County	76	17.1	7.9	3.9	3.9	3.9	60	3.3	3.3	–	53.8	77.8	–	76.7
Worthington city, Nobles County	5 705	9.8	3.2	4.6	2.4	3.5	1 737	18.6	13.9	11.1	59.9	85.3	52.9	83.6
Worthington township, Nobles County	217	6.9	2.3	5.1	3.2	4.1	48	12.5	–	12.5	40.0	80.7	57.1	78.6
Wrenshall city, Carlton County	210	10.5	3.8	2.4	2.4	–	13	–	–	–	54.5	77.7	–	77.1
Wrenshall township, Carlton County	180	12.8	2.8	1.1	1.1	–	15	13.3	13.3	13.3	52.2	74.5	–	72.5
Wright city, Carlton County	84	9.5	2.4	–	–	–	36	5.6	5.6	–	50.0	75.0	–	72.6
Wright township, Marshall County	89	15.7	9.0	4.5	2.2	4.5	35	5.7	5.7	–	14.3	77.3	–	69.0
Wuori township, St. Louis County	392	5.9	4.3	2.0	–	2.0	56	7.1	7.1	3.6	26.1	77.8	–	74.7
Wyandotte township, Pennington County	76	13.2	3.9	–	–	–	15	–	–	–	70.0	65.2	–	65.8
Wyanett township, Isanti County	863	7.5	2.3	.9	.5	.9	144	19.4	14.6	11.1	60.0	82.8	50.0	81.3
Wykeham township, Todd County	249	12.0	8.0	–	–	–	46	13.0	13.0	4.3	33.3	78.1	–	72.7
Wykoff city, Fillmore County	239	8.4	3.8	2.1	.8	1.3	120	17.5	13.3	11.7	35.0	84.5	–	81.0
Wylie township, Red Lake County	44	–	–	–	–	–	7	–	–	–	–	72.7	–	72.7
Wyoming city, Chisago County	1 307	5.1	1.2	.9	.3	.6	142	17.6	14.8	13.4	61.2	87.3	50.0	86.0
Wyoming township, Chisago County	1 837	7.4	2.0	2.5	1.8	1.4	179	6.1	6.1	–	61.0	85.0	51.5	83.8
Yellow Bank township, Lac qui Parle County	111	8.1	4.5	3.6	1.8	1.8	24	8.3	–	8.3	44.4	74.5	–	73.4
York township, Fillmore County	213	10.3	3.3	7.5	1.9	5.6	80	23.8	21.3	7.5	54.5	81.7	100.0	78.5
Young America city, Carver County	768	5.3	.8	1.2	.3	1.2	133	20.3	20.3	8.3	68.3	88.7	–	87.9
Young America township, Carver County	559	3.2	.4	5.0	.7	4.3	95	21.1	16.8	11.6	77.8	88.0	50.0	87.9
Yucatan township, Houston County	204	8.3	1.5	1.5	.5	1.0	38	5.3	5.3	–	76.5	91.4	–	90.6
Zemple city, Itasca County	37	21.6	5.4	–	–	–	5	–	–	–	50.0	79.3	–	73.0
Zimmerman city, Sherburne County	792	9.2	2.1	1.3	.4	.9	87	16.1	16.1	9.2	74.0	86.6	–	85.8
Zion township, Stearns County	248	3.6	–	1.6	–	1.6	36	19.4	13.9	11.1	100.0	79.1	–	79.8
Zumbro township, Wabasha County	446	9.2	3.1	3.8	1.8	3.4	53	11.3	7.5	3.8	53.7	84.4	25.0	82.6
Zumbro Falls city, Wabasha County	146	8.2	2.1	1.4	–	1.4	17	11.8	–	11.8	75.0	83.6	–	82.9
Zumbrota city, Goodhue County	1 200	6.3	2.0	.8	.3	.6	483	21.9	15.1	11.6	68.4	91.1	50.0	89.8
Zumbrota township, Goodhue County	414	3.1	.5	1.2	.7	.7	48	20.8	12.5	8.3	69.2	87.8	33.3	87.6

TIPSII [UPF] GPH527 CENSUS90 71582600 08/03/92 2:43 PM MACHINE: C DATA:CENSUS90S*PH5TIPSDA27. 07/31/92 15:34:18 TAPE: NONE FRAME: 158
TSF:CENSUS90*92. 07/31/92 15:35:47 UTF:CENSUS90*93. 07/31/92 15:35:47 META:CENSUS90S*PH5T7-827. 07/31/92 15:43:20

Table 9. Income and Poverty Status in 1989: 1990

[Data based on sample and subject to sampling variability, see text. For definitions of terms and meanings of symbols, see text]

State County County Subdivision Place	Per capita income in 1989 (dollars)	Median income in 1989 (dollars)			Persons for whom poverty status is determined								Families with income in 1989 below poverty level	
						Income in 1989 below poverty level								
						All ages		Related children				Persons 65 years and over		
								Under 18 years		5 to 17 years				
		House-holds	Families	Nonfamily house-holds	Total	Number	Percent	Number	Percent	Number	Percent	Number	Percent	Number	Percent of all families
The State	**14 389**	**30 909**	**36 916**	**17 388**	**4 259 456**	**435 331**	**10.2**	**142 202**	**12.4**	**93 010**	**11.4**	**61 156**	**12.1**	**82 888**	**7.3**
Aitkin County	9 281	17 564	21 263	8 400	12 223	2 289	18.7	763	26.2	578	25.7	526	19.0	517	14.1
Aitkin city	9 652	14 631	21 944	7 159	1 526	327	21.4	99	29.3	61	23.5	128	26.2	62	15.2
Aitkin township	11 299	21 053	28 036	11 833	873	110	12.6	45	21.5	40	23.7	23	11.0	28	10.1
Ball Bluff township	8 744	14 875	25 278	11 250	257	45	17.5	18	27.7	16	31.4	6	10.3	8	12.1
Balsam township	4 348	7 452	7 452	–	33	12	36.4	7	50.0	–	–	–	–	2	20.0
Beaver township	7 625	23 250	21 250	23 750	78	–	–	–	–	–	–	–	–	–	–
Clark township	8 081	15 250	15 500	6 667	138	51	37.0	23	65.7	21	84.0	2	11.1	9	21.4
Cornish township	7 839	27 917	29 583	5 360	22	4	18.2	–	–	–	–	4	33.3	–	–
Davidson unorg.	15 950	24 375	19 750	–	69	15	21.7	9	42.9	6	33.3	–	–	4	16.0
Farm Island township	8 610	22 312	24 000	10 625	663	60	9.0	26	14.9	16	11.9	11	8.9	18	8.0
Fleming township	8 196	17 750	20 547	15 938	287	49	17.1	12	16.7	12	21.4	19	31.7	14	16.5
Glen township	11 134	20 625	26 750	12 778	330	17	5.2	–	–	–	–	11	11.1	3	2.7
Haugen township	7 020	15 795	16 591	10 625	157	41	26.1	17	47.2	15	51.7	4	16.0	10	21.7
Hazelton township	10 586	21 667	24 028	9 677	436	25	5.7	3	3.6	3	4.5	8	5.4	9	6.3
Hill City city	5 998	10 114	11 875	6 258	459	210	45.8	84	60.0	68	62.4	29	35.4	47	38.5
Hill Lake township	9 189	21 071	26 250	5 298	374	82	21.9	36	27.7	34	31.2	8	17.8	17	16.5
Idun township	8 521	19 688	25 313	6 325	193	34	17.6	14	25.0	11	23.9	6	16.2	6	10.9
Jevne township	7 929	19 375	21 667	7 547	286	74	25.9	27	31.4	19	28.8	8	21.6	18	21.4
Jewett unorg.	8 652	14 167	14 792	5 360	33	3	9.1	–	–	–	–	3	27.3	–	–
Kimberly township	8 966	17 083	20 500	8 750	167	21	12.6	10	25.6	7	22.6	5	13.9	3	5.6
Lakeside township	9 191	18 500	20 625	5 745	354	38	10.7	5	6.0	5	8.1	22	26.8	8	7.0
Lee township	12 850	16 250	34 167	5 360	36	6	16.7	–	–	–	–	–	–	–	–
Libby township	22 067	33 750	36 250	31 250	15	–	–	–	–	–	–	–	–	–	–
Logan township	8 911	14 792	18 542	5 546	194	42	21.6	10	20.8	5	16.1	10	24.4	8	14.5
McGrath city	4 790	11 875	14 583	6 023	45	20	44.4	8	53.3	6	46.2	5	35.7	3	33.3
McGregor city	9 782	16 250	20 417	7 257	367	77	21.0	31	29.2	23	30.7	14	18.7	22	20.0
McGregor township	9 596	16 750	25 625	8 333	110	25	22.7	13	31.7	7	35.0	6	60.0	6	22.2
Macville township	8 180	19 886	18 929	17 813	196	49	25.0	29	43.3	20	37.7	–	–	11	22.9
Malmo township	8 076	17 083	19 886	7 303	210	34	16.2	–	–	–	–	18	22.0	8	10.7
Millward township	7 114	13 333	20 833	7 500	52	3	5.8	–	–	–	–	3	30.0	–	–
Morrison township	11 756	17 679	20 417	14 167	163	23	14.1	–	–	–	–	–	–	4	8.5
Nordland township	11 461	24 097	24 583	12 083	626	88	14.1	28	19.6	18	15.4	14	10.6	21	10.5
Northeast Aitkin unorg.	6 010	20 313	20 313	–	21	–	–	–	–	–	–	–	–	–	–
Northwest Aitkin unorg.	8 150	23 000	24 000	15 833	300	75	25.0	37	41.6	34	50.0	14	38.9	14	16.7
Palisade city	7 868	19 375	21 250	7 071	140	21	15.0	6	20.0	4	20.0	3	8.6	5	11.6
Pliny township	7 994	16 250	16 563	11 250	123	14	11.4	–	–	–	–	10	19.2	4	10.8
Rice River township	7 355	14 063	16 667	5 192	125	23	18.4	7	30.4	5	38.5	6	22.2	7	15.2
Salo township	6 021	10 938	13 750	7 452	100	40	40.0	19	52.8	16	61.5	–	–	9	40.9
Seavey township	8 932	26 875	25 625	33 750	49	11	22.4	5	23.8	5	27.8	2	66.7	2	22.2
Shamrock township	10 196	14 570	17 031	10 694	779	147	18.9	35	32.7	25	30.1	40	16.3	34	13.6
Southeast Aitkin unorg.	–	–	–	–	–	–	–	–	–	–	–	–	–	–	–
Spalding township	6 497	13 333	15 000	6 140	191	41	21.5	12	24.0	6	15.4	9	28.1	13	21.7
Spencer township	9 271	22 171	25 667	7 637	470	61	13.0	22	15.1	11	11.0	16	35.6	17	12.9
Tamarack city	8 995	11 875	23 750	8 941	50	10	20.0	2	25.0	2	25.0	2	11.1	2	16.7
Turner township	13 069	21 250	25 417	5 000–	149	37	24.8	5	14.3	2	8.7	5	29.4	11	22.9
Verdon township	8 212	8 447	8 447	–	28	9	32.1	–	–	–	–	–	–	4	40.0
Wagner township	7 963	15 417	21 500	5 964	283	80	28.3	13	22.8	13	23.2	39	49.4	18	22.0
Waukenabo township	6 869	17 250	18 625	5 000	230	61	26.5	25	46.3	25	48.1	3	7.9	14	17.7
Wealthwood township	10 789	21 563	22 083	5 481	180	33	18.3	9	33.3	5	27.8	8	14.0	8	12.9
White Pine township	10 196	10 417	–	10 417	11	5	45.5	–	–	–	–	2	100.0	–	–
Williams township	7 233	16 458	21 750	7 272	105	17	16.2	8	21.1	8	27.6	–	–	2	8.7
Workman township	9 138	20 179	20 568	19 063	140	19	13.6	4	40.0	4	50.0	–	–	4	7.8
Anoka County	14 554	40 076	42 931	23 419	240 742	12 815	5.3	5 324	7.3	3 661	7.1	931	7.4	2 690	4.1
Andover city	15 464	46 515	47 298	30 875	15 202	553	3.6	289	5.4	215	5.5	12	4.5	92	2.2
Anoka city	14 148	31 289	38 241	17 537	16 418	1 393	8.5	561	12.1	392	12.3	211	12.7	278	6.4
Bethel city	10 952	25 917	26 518	15 833	384	44	11.5	16	11.9	2	2.4	–	–	10	10.5
Blaine city (pt.)	13 841	40 404	41 860	28 269	38 812	2 031	5.2	871	7.0	637	7.4	74	6.2	431	4.1
Burns township	13 919	41 875	42 630	29 219	2 394	77	3.2	29	4.0	23	4.4	2	1.6	16	2.4
Centerville city	13 684	39 868	40 872	25 357	1 623	47	2.9	10	1.8	6	1.7	11	20.4	9	2.1
Circle Pines city	15 728	45 233	50 221	25 898	4 673	96	2.1	13	.9	6	.6	27	12.7	12	1.0
Columbia Heights city	13 915	30 469	36 688	17 605	18 737	1 601	8.5	642	15.8	382	13.5	176	6.3	330	6.4
Columbus township	15 324	48 342	49 566	39 500	3 690	108	2.9	35	3.0	35	3.8	4	2.5	27	2.6
Coon Rapids city	14 669	42 069	44 827	25 054	52 194	2 499	4.8	1 075	6.6	759	6.6	190	9.0	547	3.8
East Bethel city	12 638	37 754	39 685	22 437	7 994	464	5.8	166	6.0	107	5.4	24	7.6	74	3.5
Fridley city	16 347	36 855	41 809	24 188	28 071	1 706	6.1	679	10.4	455	9.7	110	5.4	383	4.9
Ham Lake city	14 127	43 657	45 441	30 000	8 892	304	3.4	135	4.4	106	4.6	17	5.9	55	2.3
Hilltop city	12 363	21 306	22 105	20 048	745	87	11.7	37	25.0	13	15.1	4	4.1	21	11.7
Lexington city	12 126	30 806	32 870	21 250	2 260	286	12.7	113	16.1	77	15.9	7	5.7	65	11.5
Lino Lakes city	15 341	45 578	46 134	35 104	8 418	282	3.3	130	4.4	89	4.4	–	–	67	2.9
Linwood township	12 672	37 423	39 509	23 355	3 582	120	3.4	41	3.4	29	3.1	14	8.0	32	3.3
Oak Grove township	14 010	43 817	44 716	30 500	5 431	304	5.6	156	8.3	100	7.2	13	11.0	55	3.7
Ramsey city	15 387	46 101	47 161	31 250	12 347	252	2.0	64	1.5	40	1.2	–	–	44	1.3
St. Francis city	10 602	32 474	32 717	24 306	2 478	255	10.3	123	12.9	65	10.5	10	13.2	68	10.3
Spring Lake Park city (pt.)	14 719	40 613	43 763	21 182	6 397	306	4.8	139	8.1	123	9.7	25	6.8	74	4.1
Becker County	9 889	20 920	24 994	10 101	27 364	4 866	17.8	1 827	23.0	1 251	21.1	840	20.1	1 092	14.2
Atlanta township	6 835	23 333	21 875	26 250	144	33	22.9	18	41.9	15	45.5	–	–	7	17.9
Audubon city	8 565	18 750	22 969	6 667	408	110	27.0	52	38.0	42	37.2	24	40.0	26	21.5
Audubon township	9 057	25 556	27 788	6 496	436	67	15.4	25	20.7	22	24.7	10	18.9	13	10.2
Burlington township	9 660	26 726	32 500	11 964	1 091	138	12.6	48	13.8	21	8.0	20	23.0	32	10.3
Callaway city	6 408	16 250	22 083	10 000	202	28	13.9	16	22.2	12	25.0	–	–	6	12.5
Callaway township	8 083	20 625	28 125	13 750	303	64	21.1	33	30.6	15	19.2	–	–	15	18.5
Carsonville township	8 967	22 000	20 750	16 250	229	51	22.3	17	22.4	14	20.9	6	17.1	16	23.9
Cormorant township	12 364	25 139	28 438	11 111	708	79	11.2	18	13.1	9	8.3	15	10.8	19	8.1
Cuba township	9 647	28 750	31 250	26 875	253	20	7.9	4	5.3	4	7.4	2	7.7	7	9.6
Detroit township	11 716	25 927	28 750	14 562	2 335	287	12.3	110	16.4	62	12.8	12	4.8	76	11.1

TIPSII [UPF] GPH527 CENSUS90 72583600 06/18/92 1:41 PM MACHINE: C DATA:CENSUS90S*PH5TIPSDA27. 06/16/92 17:23:34 TAPE: NONE FRAME: 310
TSF:CENSUS90*92. 06/18/92 10:41:18 UTF:CENSUS90*93. 06/18/92 10:41:18 META:CENSUS90S*PH5TABLES27. 06/18/92 11:26:48

[Data based on sample and subject to sampling variability, see text. For definitions of terms and meanings of symbols, see text]

State County County Subdivision Place	Per capita income in 1989 (dollars)	Median income in 1989 (dollars)			Persons for whom poverty status is determined								Families with income in 1989 below poverty level	
						Income in 1989 below poverty level								
						All ages		Related children				Persons 65 years and over		
								Under 18 years		5 to 17 years				
		House-holds	Families	Nonfamily house-holds	Total	Number	Percent	Number	Percent	Number	Percent	Number	Percent	Number	Percent of all families
Becker County—Con.														
Detroit Lakes city	11 204	18 862	25 250	8 949	6 369	1 076	16.9	298	19.7	209	19.2	296	20.3	219	12.2
Eagle View township	4 961	15 000	13 929	7 585	141	76	53.9	34	64.2	25	75.8	–	–	16	44.4
Erie township	9 641	24 453	25 859	17 083	1 486	212	14.3	114	23.4	98	28.1	20	15.4	45	10.7
Evergreen township	8 189	16 375	20 694	5 615	285	80	28.1	35	38.0	19	30.2	9	22.0	18	22.2
Forest township	15 974	24 375	29 583	12 500	65	12	18.5	5	100.0	5	100.0	3	11.5	2	8.0
Frazee city	8 165	16 000	20 729	8 514	1 071	231	21.6	85	26.5	42	19.6	57	27.5	54	18.6
Green Valley township	6 888	20 313	22 813	10 000	320	74	23.1	38	30.6	36	34.0	9	23.1	18	20.7
Hamden township	9 745	26 875	25 000	36 250	215	63	29.3	30	44.8	28	50.0	6	20.0	16	26.7
Height of Land township	8 291	22 000	24 722	10 313	690	142	20.6	63	25.6	48	24.7	21	34.4	29	15.8
Holmesville township	9 208	23 333	24 226	10 417	412	62	15.0	28	21.2	22	22.2	16	29.6	14	11.2
Lake Eunice township	10 870	21 042	25 583	10 938	965	173	17.9	59	26.6	40	26.8	25	14.8	37	12.4
Lake Park city	8 409	16 667	22 500	8 719	653	87	13.3	22	12.4	16	11.0	27	18.0	27	15.7
Lake Park township	9 062	26 346	30 000	16 500	354	43	12.1	25	19.8	11	10.2	2	6.7	6	6.0
Lake View township	12 459	26 495	30 417	18 203	1 938	166	8.6	46	8.7	24	5.9	26	10.3	43	7.6
Maple Grove township	7 143	20 096	20 909	12 321	326	83	25.5	45	37.8	21	24.7	5	13.2	18	22.0
Ogema city	9 616	14 792	20 417	11 875	145	24	16.6	11	23.4	9	26.5	6	21.4	6	14.6
Osage township	7 913	20 600	22 216	10 893	593	96	16.2	32	17.8	27	18.4	16	20.3	22	13.0
Pine Point township	4 111	11 250	12 614	5 000–	417	223	53.5	108	70.6	64	70.3	14	37.8	48	46.6
Riceville township	8 816	23 333	33 750	6 667	107	42	39.3	16	37.2	5	17.9	2	25.0	8	33.3
Richwood township	9 774	28 750	31 875	14 250	600	56	9.3	24	10.9	18	10.3	8	26.7	14	9.4
Round Lake township	10 709	20 417	22 813	5 000–	94	20	21.3	–	–	–	–	3	10.0	4	13.3
Runeberg township	6 629	14 911	19 500	5 000–	345	89	25.8	36	29.3	36	35.3	16	44.4	18	20.9
Savannah township	8 572	25 278	25 833	15 000	142	17	12.0	7	15.9	7	22.6	–	–	5	11.9
Shell Lake township	8 286	17 768	19 554	8 036	310	56	18.1	16	21.9	16	27.1	14	25.0	14	13.6
Silver Leaf township	7 720	21 838	24 091	8 118	451	38	8.4	6	3.9	–	–	11	28.2	10	8.3
Spring Creek township	22 748	31 250	31 250	–	156	41	26.3	24	41.4	13	30.2	–	–	9	20.9
Spruce Grove township	8 358	22 981	24 808	5 000–	392	52	13.3	15	13.3	9	10.2	19	38.0	10	8.5
Sugar Bush township	7 211	16 094	19 000	7 547	431	140	32.5	57	37.0	38	34.2	26	45.6	32	28.1
Toad Lake township	8 271	16 029	20 278	10 357	388	104	26.8	46	46.0	36	42.9	13	18.8	20	18.5
Two Inlets township	9 715	23 750	30 714	5 324	253	20	7.9	2	2.7	2	3.4	13	20.0	9	11.8
Walworth township	8 616	18 750	31 250	6 603	141	17	12.1	–	–	–	–	4	14.3	2	5.7
White Earth township	7 695	11 563	14 659	7 092	716	304	42.5	136	49.3	91	42.7	30	39.0	66	38.6
White Earth CDP	4 305	7 335	6 842	7 015	351	247	70.4	120	88.2	79	83.2	21	48.8	53	72.6
Wolf Lake city	7 393	9 498	8 040	10 500	40	20	50.0	–	–	–	–	20	100.0	7	63.6
Wolf Lake township	5 910	20 096	20 962	6 741	244	50	20.5	23	20.2	20	21.3	14	51.9	9	16.1
Beltrami County	8 938	20 925	25 133	10 709	32 366	7 770	24.0	2 791	28.2	1 897	26.7	781	21.1	1 494	17.8
Alaska township	12 267	27 750	28 250	13 750	254	43	16.9	17	20.7	17	24.6	8	17.8	11	14.7
Battle township	4 828	14 167	14 583	5 000–	57	18	31.6	–	–	–	–	4	33.3	3	27.3
Bemidji city	8 483	17 390	24 018	10 360	9 520	2 855	30.0	761	33.3	496	31.2	326	21.4	429	19.2
Bemidji township	9 955	26 155	27 722	13 990	2 603	305	11.7	120	14.3	65	11.0	18	9.7	49	7.0
Benville township	8 527	12 321	13 750	5 000–	90	12	13.3	2	100.0	2	100.0	4	9.8	2	5.7
Birch township	10 149	24 167	21 250	26 875	80	13	16.3	6	30.0	3	33.3	5	29.4	4	15.4
Blackduck city	7 812	14 844	17 833	6 577	655	152	23.2	43	23.9	29	21.8	54	30.7	38	20.0
Brook Lake unorg.	5 440	11 818	12 333	5 951	185	44	23.8	12	23.5	5	17.2	5	15.2	8	17.4
Buzzle township	7 171	19 375	21 667	5 000	279	61	21.9	23	23.0	17	22.4	11	20.8	12	16.7
Cormant township	7 278	22 500	23 750	5 000–	168	25	14.9	14	23.3	8	19.0	–	–	4	8.9
Durand township	7 251	13 333	12 500	13 750	143	55	38.5	23	41.8	18	45.0	5	45.5	16	40.0
Eckles township	9 900	25 694	26 172	20 536	811	148	18.2	55	20.0	24	12.7	11	24.4	40	17.0
Frohn township	10 408	26 607	28 456	17 813	1 158	169	14.6	83	21.3	52	18.2	10	11.9	32	10.4
Funkley city	5 715	12 500	11 250	13 750	17	8	47.1	4	100.0	2	100.0	–	–	2	33.3
Grant Valley township	10 719	26 641	33 889	13 365	1 039	153	14.7	65	19.8	37	16.0	11	15.5	31	11.2
Hagali township	9 146	18 929	18 750	20 625	204	40	19.6	5	10.2	–	–	6	18.2	14	22.2
Hamre township	9 531	15 250	12 250	15 500	25	–	–	–	–	–	–	–	–	–	–
Hines township	9 047	21 875	25 227	15 500	574	139	24.2	65	39.6	52	42.6	14	21.5	31	19.9
Hornet township	8 263	25 139	26 250	11 250	215	36	16.7	19	25.3	19	31.1	2	9.5	7	11.5
Jones township	9 523	21 389	26 875	5 000	218	45	20.6	9	12.5	9	14.1	15	83.3	15	24.2
Kelliher city	7 248	13 214	19 125	7 923	351	97	27.6	46	38.3	38	38.0	15	24.6	20	26.0
Kelliher township	7 041	14 250	15 417	5 360	91	31	34.1	18	66.7	12	100.0	1	7.1	7	22.6
Lammers township	8 316	22 583	25 500	10 750	394	66	16.8	27	18.8	22	18.5	5	13.5	14	14.6
Langor township	6 889	20 938	23 393	6 584	183	7	3.8	–	–	–	–	–	–	–	–
Lee township	8 521	14 583	30 000	5 360	33	–	–	–	–	–	–	–	–	–	–
Liberty township	8 198	20 865	22 885	13 750	454	93	20.5	39	24.2	32	24.6	18	32.7	27	21.1
Lower Red Lake unorg.	4 354	11 468	12 061	5 260	3 529	1 797	50.9	861	54.9	563	51.8	59	41.3	396	50.4
Little Rock CDP	5 899	18 523	18 542	5 000–	628	184	29.3	62	22.5	33	17.3	8	61.5	39	28.9
Ponemah CDP	3 089	12 917	12 917	5 000–	902	527	58.4	289	66.9	221	68.0	23	57.5	88	54.7
Redby CDP	3 572	8 886	7 811	9 591	706	498	70.5	263	79.9	135	73.8	–	–	122	72.2
Red Lake CDP	4 374	9 609	10 250	5 000–	980	515	52.6	233	55.0	160	52.5	28	37.3	130	54.4
Maple Ridge township	8 880	24 375	25 208	7 743	98	24	24.5	9	27.3	9	29.0	4	40.0	6	24.0
Minnie township	12 889	28 750	28 750	–	9	–	–	–	–	–	–	–	–	–	–
Moose Lake township	7 500	16 125	17 375	5 000	153	19	12.4	2	4.3	2	6.1	10	43.5	6	12.8
Nebish township	8 623	20 250	22 375	5 000–	329	52	15.8	10	10.1	10	15.9	29	55.8	13	13.4
North Beltrami unorg.	11 283	37 708	37 708	–	59	–	–	–	–	–	–	–	–	–	–
Northern township	12 082	29 767	34 746	15 917	3 596	419	11.7	116	10.5	109	13.6	43	16.7	73	7.4
O'Brien township	5 468	15 000	16 250	5 360	82	35	42.7	16	66.7	5	38.5	–	–	11	44.0
Port Hope township	10 136	24 875	27 625	12 500	494	65	13.2	15	11.3	15	15.0	9	20.0	9	6.8
Quiring township	7 077	13 000	13 750	11 250	60	29	48.3	15	75.0	10	66.7	–	–	5	33.3
Roosevelt township	7 602	18 333	22 656	5 000–	163	52	31.9	25	46.3	22	45.8	6	18.2	8	17.0
Shooks township	6 608	20 417	19 688	7 177	225	51	22.7	24	28.2	18	32.1	8	26.7	11	18.0
Shotley township	7 424	13 000	14 000	7 500	60	16	26.7	6	50.0	4	40.0	–	–	4	22.2
Shotley Brook unorg.	9 688	20 625	12 292	21 250	35	3	8.6	–	–	–	–	–	–	–	–
Solway city	8 174	26 250	27 083	16 250	61	16	26.2	10	55.6	10	55.6	–	–	2	13.3
Spruce Grove township	7 959	23 333	27 813	12 917	67	5	7.5	–	–	–	–	–	–	–	–
Steenerson township	12 437	19 500	30 750	8 447	31	–	–	–	–	–	–	–	–	–	–
Sugar Bush township	11 440	22 083	26 458	11 667	119	38	31.9	13	54.2	7	46.7	2	10.0	10	25.6
Summit township	10 848	27 813	33 750	7 170	225	19	8.4	4	6.6	4	8.5	8	32.0	4	6.7
Taylor township	7 564	21 250	25 000	18 750	137	26	19.0	8	16.0	8	19.0	6	54.5	6	17.6
Ten Lake township	8 243	19 667	21 875	15 139	667	189	28.3	102	43.4	77	44.5	14	16.1	42	22.5

TIPSII [UPF] GPH527 CENSUS90 72583600 06/18/92 1:41 PM MACHINE: C DATA:CENSUS90S*PH5TIPSDA27. 06/16/92 17:23:34 TAPE: NONE FRAME: 311
TSF:CENSUS90*92. 06/18/92 10:41:18 UTF:CENSUS90*93. 06/18/92 10:41:18 META:CENSUS90S*PH5TABLES27. 06/18/92 11:26:48

Table 9. **Income and Poverty Status in 1989: 1990**—Con.

[Data based on sample and subject to sampling variability, see text. For definitions of terms and meanings of symbols, see text]

State County County Subdivision Place	Per capita income in 1989 (dollars)	Median income in 1989 (dollars)			Persons for whom poverty status is determined								Families with income in 1989 below poverty level	
						Income in 1989 below poverty level								
						All ages		Related children				Persons 65 years and over		
								Under 18 years		5 to 17 years				
		House-holds	Families	Nonfamily house-holds	Total	Number	Percent	Number	Percent	Number	Percent	Number	Percent	Number	Percent of all families
Beltrami County—Con.														
Tenstrike city	9 020	18 125	19 531	7 388	190	18	9.5	9	16.1	8	19.0	2	9.1	2	3.8
Turtle Lake township	14 051	37 000	41 719	19 219	869	121	13.9	37	14.2	26	13.9	15	19.5	27	10.9
Turtle River city	13 423	27 292	28 333	26 250	72	6	8.3	4	18.2	2	14.3	–	–	2	9.1
Turtle River township	11 904	30 000	35 100	15 000	768	73	9.5	24	10.7	22	13.1	12	19.4	19	8.3
Upper Red Lake unorg.	12 729	50 211	50 211	–	29	–	–	–	–	–	–	–	–	–	–
Waskish township	8 703	16 406	18 333	9 353	140	28	20.0	6	20.7	2	9.5	4	8.7	8	17.4
Wilton city	11 491	18 333	27 917	9 091	182	33	18.1	13	26.0	5	15.6	2	6.9	10	16.7
Woodrow township	6 320	18 542	20 500	15 417	116	21	18.1	6	13.0	–	–	–	–	4	15.4
Benton County	11 018	26 619	31 942	13 773	29 620	3 028	10.2	940	10.5	669	10.5	529	17.3	611	8.0
Alberta township	8 671	22 171	25 833	12 917	744	106	14.2	39	16.3	35	18.5	11	11.2	22	11.7
Foley city	9 464	21 992	28 606	9 894	1 732	207	12.0	83	13.9	71	17.5	62	21.9	40	9.3
Gilman city	9 341	14 250	22 917	5 000	181	45	24.9	11	20.4	11	26.2	26	60.5	13	25.5
Gilmanton township	11 333	33 229	34 948	10 625	729	33	4.5	2	.9	2	1.0	14	22.2	5	2.7
Glendorado township	9 410	25 962	28 500	7 799	792	108	13.6	45	16.0	43	17.9	16	18.0	25	11.8
Graham township	8 968	32 321	34 375	7 143	604	70	11.6	28	11.3	18	9.3	23	34.8	15	10.8
Granite Ledge township	8 637	27 083	30 238	7 388	595	84	14.1	28	11.8	24	12.6	29	46.0	22	14.3
Langola township	10 258	30 521	31 979	21 563	787	91	11.6	43	13.5	32	13.7	2	6.7	21	10.3
Mayhew Lake township	10 085	30 568	32 266	15 694	759	42	5.5	19	7.3	15	7.3	11	12.8	7	3.7
Maywood township	10 629	29 318	30 924	11 250	835	52	6.2	23	8.4	10	4.9	8	7.9	11	4.8
Minden township	13 278	37 228	39 375	25 313	1 914	70	3.7	15	2.6	6	1.3	17	14.8	16	3.0
Rice city	10 672	30 809	32 386	14 375	590	39	6.6	12	6.0	8	6.0	6	20.7	7	4.6
Ronneby city	7 300	16 667	22 917	6 667	64	17	26.6	10	35.7	10	35.7	–	–	2	13.3
St. Cloud city (pt.)	10 976	21 310	26 500	14 655	5 918	974	16.5	242	17.8	176	19.8	86	12.8	193	14.0
St. George township	10 411	31 389	33 173	11 875	835	45	5.4	11	3.9	6	2.7	6	6.1	12	5.7
Sartell city (pt.)	10 760	20 161	29 340	11 994	1 625	196	12.1	62	15.0	21	11.8	61	24.7	30	6.8
Sauk Rapids city	11 424	28 129	33 589	15 987	7 650	655	8.6	214	9.3	146	9.3	120	16.3	129	6.4
Sauk Rapids township	13 313	40 234	40 625	36 875	872	25	2.9	–	–	–	–	4	4.7	6	2.4
Watab township	12 017	33 475	35 357	20 375	2 394	169	7.1	53	6.5	35	6.1	27	18.8	35	5.4
Big Stone County	9 575	19 408	23 893	9 225	6 050	914	15.1	293	18.6	224	19.1	206	15.7	202	11.7
Akron township	8 949	19 205	23 000	12 083	241	22	9.1	10	12.8	9	15.3	–	–	6	8.8
Almond township	11 316	34 375	35 000	28 750	159	33	20.8	13	29.5	13	35.1	4	12.5	10	20.0
Artichoke township	10 062	17 292	20 208	9 091	103	22	21.4	12	42.9	5	31.3	–	–	4	16.0
Barry city	6 605	12 500	22 500	10 000	35	12	34.3	8	53.3	5	41.7	–	–	2	33.3
Big Stone township	10 177	20 417	21 750	8 513	278	28	10.1	12	15.6	4	8.3	2	4.0	4	4.9
Ortonville city (pt.)	–	–	–	–	–	–	–	–	–	–	–	–	–	–	–
Browns Valley township	7 532	14 338	17 614	8 719	494	121	24.5	37	28.2	32	33.0	43	33.9	33	22.8
Beardsley city	7 515	11 786	15 625	7 800	287	74	25.8	13	21.7	13	31.0	37	38.9	21	25.3
Clinton city	9 113	18 472	25 250	9 175	512	64	12.5	9	7.3	9	9.6	19	12.9	12	9.1
Correll city	8 131	16 250	21 250	6 741	57	9	15.8	–	–	–	–	4	66.7	2	11.8
Foster township	7 971	17 361	16 944	26 875	142	44	31.0	15	38.5	11	34.4	–	–	12	30.0
Graceville city	9 173	17 443	24 531	10 192	629	99	15.7	42	26.6	28	24.8	23	15.9	18	10.5
Graceville township	8 743	25 250	25 625	22 500	132	24	18.2	6	23.1	6	27.3	2	11.8	4	16.0
Malta township	10 886	23 000	24 500	16 250	122	–	–	–	–	–	–	–	–	–	–
Moonshine township	9 020	21 429	22 813	12 083	167	18	10.8	9	15.8	7	18.9	4	21.1	4	8.5
Johnson city	8 276	28 333	28 750	5 360	51	5	9.8	–	–	–	–	4	40.0	2	13.3
Odessa city	8 753	20 938	25 833	7 878	140	14	10.0	–	–	–	–	2	7.4	4	10.5
Odessa township	12 602	21 250	21 563	7 859	174	19	10.9	5	15.6	5	18.5	7	13.0	6	10.5
Ortonville township	10 402	20 332	25 966	7 594	2 278	324	14.2	92	16.3	71	16.6	94	17.5	67	9.8
Ortonville city (pt.)	10 414	19 932	25 685	7 535	2 132	279	13.1	68	13.2	50	12.9	94	17.6	56	8.8
Otrey township	8 448	27 857	28 000	20 000	139	19	13.7	4	9.8	4	16.0	–	–	5	12.5
Prior township	7 915	20 000	21 750	14 688	154	34	22.1	14	31.1	10	31.3	2	11.1	8	19.5
Toqua township	6 983	17 500	19 375	11 750	94	8	8.5	5	17.9	5	26.3	–	–	1	4.0
Blue Earth County	11 125	25 366	32 550	15 350	50 218	9 281	18.5	1 793	14.8	1 166	13.3	843	13.7	1 126	9.4
Amboy city	10 895	22 841	29 083	12 188	511	100	19.6	30	26.8	27	28.4	40	29.0	18	14.0
Beaufort township	12 719	26 000	29 306	11 719	444	55	12.4	18	14.5	17	17.0	14	13.9	11	8.4
Butternut Valley township	11 198	31 591	37 614	11 875	366	35	9.6	12	11.5	10	12.3	–	–	6	5.5
Cambria township	11 044	32 188	35 313	12 083	312	37	11.9	8	8.7	4	5.9	4	11.4	11	12.9
Ceresco township	9 442	23 500	27 500	8 422	261	45	17.2	19	19.8	13	21.3	7	24.1	11	14.9
Danville township	10 006	23 750	27 500	16 250	274	28	10.2	7	8.9	5	8.5	7	19.4	9	11.5
Decoria township	12 406	32 011	33 750	23 750	798	70	8.8	32	14.2	32	18.9	9	8.3	17	6.8
Eagle Lake city	10 735	31 107	34 773	15 893	1 699	204	12.0	100	16.8	64	15.9	18	21.7	50	11.2
Garden City township	12 269	33 125	38 083	16 250	700	26	3.7	5	2.5	2	1.2	5	6.0	5	2.4
Good Thunder city	8 872	22 656	27 955	10 750	581	86	14.8	34	17.2	8	6.7	20	26.3	15	10.0
Jamestown township	13 790	32 955	37 596	17 344	539	32	5.9	13	8.6	6	5.1	6	10.3	6	4.0
Judson township	12 532	30 179	40 250	19 375	633	89	14.1	27	14.4	14	10.9	17	17.2	23	13.4
Lake Crystal city	11 484	25 417	32 870	13 375	2 027	173	8.5	69	11.7	56	12.0	48	11.9	36	6.5
Le Ray township	13 258	30 795	33 750	17 778	782	79	10.1	26	11.5	22	12.6	16	14.5	23	10.4
Lime township	12 933	32 721	38 482	17 083	1 154	89	7.7	29	8.8	21	8.3	8	10.1	16	5.0
Lincoln township	12 882	27 500	26 250	28 750	207	41	19.8	21	46.7	15	46.9	–	–	10	15.6
Lyra township	12 153	27 250	30 000	18 125	365	51	14.0	24	22.2	14	20.3	6	8.2	11	9.8
McPherson township	11 703	26 250	31 964	11 875	398	35	8.8	16	15.7	13	16.0	3	5.9	6	5.4
Madison Lake city	11 152	21 875	33 523	14 167	621	67	10.8	29	14.1	21	15.1	6	10.3	17	11.6
Mankato city (pt.)	10 374	22 476	31 471	15 549	27 964	7 036	25.2	951	17.3	576	15.1	476	14.7	647	11.0
Mankato township	16 673	43 241	47 250	25 333	2 128	120	5.6	24	3.8	21	4.3	4	2.5	18	3.2
Mapleton city	10 605	24 355	28 594	11 184	1 428	159	11.1	65	15.5	38	12.5	49	18.3	30	7.5
Mapleton township	12 229	31 250	31 806	16 250	332	17	5.1	2	2.0	2	2.7	–	–	4	4.1
Medo township	11 484	25 625	32 813	9 056	351	56	16.0	26	21.3	19	21.8	12	26.7	9	9.5
North Mankato city (pt.)	–	–	–	–	–	–	–	–	–	–	–	–	–	–	–
Pemberton city	7 484	23 594	23 438	25 417	245	52	21.2	26	28.9	17	27.4	2	9.5	11	15.7
Pleasant Mound township	10 638	18 125	23 750	12 500	292	73	25.0	18	26.5	12	22.6	8	13.8	19	21.6
Rapidan township	12 170	33 977	36 000	14 643	1 189	81	6.8	33	8.6	23	8.2	11	9.1	17	5.1
St. Clair city	11 243	29 821	31 103	7 872	642	34	5.3	5	2.4	5	3.1	19	26.0	5	2.8
Shelby township	12 421	25 313	28 333	16 042	339	28	8.3	3	4.1	1	1.8	4	5.3	8	7.3
Skyline city	25 976	44 583	51 576	18 750	273	5	1.8	–	–	–	–	3	6.5	–	–
South Bend township	11 357	28 558	31 927	19 205	1 366	148	10.8	67	17.2	47	18.0	11	8.2	34	9.5
Sterling township	13 786	31 607	34 583	13 750	297	15	5.1	7	8.6	7	9.9	–	–	2	2.1
Vernon Center city	9 762	22 727	29 250	8 536	323	27	8.4	7	6.8	2	2.5	8	12.1	4	4.4
Vernon Center township	8 750	26 458	28 000	20 313	377	88	23.3	40	31.0	32	31.4	2	4.2	17	16.0

TIPSII [UPF] GPH527 CENSUS90 72583600 06/18/92 1:41 PM MACHINE: C DATA:CENSUS90S*PH5TIPSDA27. 06/16/92 17:23:34 TAPE: NONE FRAME: 312
TSF:CENSUS90*92. 06/18/92 10:41:18 UTF:CENSUS90*93. 06/18/92 10:41:18 META:CENSUS90S*PH5TABLES27. 06/18/92 11:26:48

Table 9. **Income and Poverty Status in 1989: 1990**—Con.

[Data based on sample and subject to sampling variability, see text. For definitions of terms and meanings of symbols, see text]

State County County Subdivision Place	Per capita income in 1989 (dollars)	Median income in 1989 (dollars)			Persons for whom poverty status is determined								Families with income in 1989 below poverty level	
						Income in 1989 below poverty level								
						All ages		Related children				Persons 65 years and over		
								Under 18 years		5 to 17 years				
		House-holds	Families	Nonfamily house-holds	Total	Number	Percent	Number	Percent	Number	Percent	Number	Percent	Number	Percent of all families
Brown County	11 244	25 032	30 681	12 866	26 193	2 177	8.3	630	8.5	399	7.4	573	13.0	437	6.1
Albin township	8 095	21 111	25 313	11 563	361	51	14.1	16	14.4	14	15.4	6	12.0	13	14.3
Bashaw township	8 475	24 583	26 458	11 875	290	66	22.8	29	29.9	16	22.5	–	–	16	20.0
Burnstown township	10 771	26 250	28 438	15 357	347	14	4.0	4	3.4	4	4.4	2	5.0	4	3.9
Cobden city	9 497	21 875	25 313	8 217	56	9	16.1	–	–	–	–	4	40.0	–	–
Comfrey city (pt.)	11 224	18 438	30 313	11 023	458	53	11.6	7	7.1	7	9.1	21	15.4	10	8.3
Cottonwood township	11 929	29 400	35 341	15 972	904	49	5.4	16	5.1	12	5.3	14	21.5	9	3.8
Eden township	10 056	24 712	30 795	15 000	356	25	7.0	–	–	–	–	17	29.8	9	9.7
Evan city	6 290	15 313	18 375	6 345	83	4	4.8	–	–	–	–	2	8.7	–	–
Hanska city	10 301	22 583	26 618	8 083	454	31	6.8	7	6.0	3	3.5	9	8.3	3	2.3
Home township	10 775	27 177	30 000	5 834	733	42	5.7	8	3.3	8	4.4	5	6.1	7	3.4
Lake Hanska township	11 312	30 694	33 077	18 125	388	20	5.2	4	4.2	2	2.9	–	–	5	4.6
Leavenworth township	12 576	31 458	32 885	9 308	401	39	9.7	11	9.2	7	7.9	5	10.6	11	10.0
Linden township	13 676	30 938	33 393	19 583	339	21	6.2	13	15.1	13	19.4	–	–	4	4.0
Milford township	12 014	30 562	32 431	15 000	686	55	8.0	23	12.6	23	16.8	11	12.2	13	6.6
Mulligan township	9 748	22 083	30 417	8 148	258	36	14.0	6	9.7	6	12.8	11	27.5	11	14.9
New Ulm city	11 907	25 797	32 055	13 612	12 622	863	6.8	239	7.0	123	4.9	261	12.6	152	4.4
North Star township	8 343	26 667	26 250	23 750	356	47	13.2	17	14.2	12	14.3	2	6.7	7	7.8
Prairieville township	9 182	29 167	34 583	18 750	399	93	23.3	41	28.5	29	28.7	4	13.8	17	18.3
Sigel township	12 430	28 309	27 727	29 375	477	31	6.5	7	5.3	7	7.3	4	7.5	11	7.7
Sleepy Eye city	10 708	22 054	30 410	11 766	3 552	342	9.6	90	9.1	38	5.3	111	14.6	78	8.4
Springfield city	10 208	20 821	26 424	12 083	2 055	187	9.1	44	7.9	32	7.9	78	14.8	37	6.4
Stark township	8 251	24 167	25 000	20 000	434	71	16.4	35	22.7	30	27.5	5	8.8	15	13.4
Stately township	10 039	30 625	33 750	7 743	184	28	15.2	13	20.3	13	27.1	1	7.1	5	10.0
Carlton County	10 878	24 900	30 208	10 894	28 413	3 484	12.3	1 225	15.2	834	13.8	550	13.3	739	9.4
Atkinson township	12 121	21 750	21 750	22 500	255	10	3.9	2	2.9	–	–	4	12.5	4	5.8
Automba township	6 644	20 000	25 625	6 791	146	27	18.5	8	16.7	2	4.8	8	42.1	7	20.0
Barnum city	8 035	17 639	20 455	13 125	511	87	17.0	30	17.8	21	18.1	16	22.2	20	14.5
Barnum township	9 683	30 000	30 714	18 750	775	113	14.6	42	16.2	34	17.3	10	17.5	25	11.8
Beseman township	9 224	25 313	33 750	5 000–	134	23	17.2	2	4.9	2	4.9	9	56.3	4	14.3
Blackhoof township	11 225	31 131	32 639	11 875	559	21	3.8	6	3.2	5	3.0	5	7.5	5	3.3
Carlton city	9 271	20 100	23 646	8 267	778	149	19.2	56	25.9	39	24.7	32	21.8	27	13.4
Clear Creek unorg.	9 638	31 250	39 375	10 000	141	17	12.1	–	–	–	–	10	62.5	4	11.1
Cloquet city	11 168	22 405	29 063	10 419	10 712	1 405	13.1	563	19.9	366	17.8	131	7.2	306	10.3
Cromwell city	7 794	8 571	21 875	5 299	158	47	29.7	15	39.5	12	40.0	14	38.9	6	17.1
Eagle township	10 186	23 333	25 577	7 071	535	99	18.5	12	11.0	7	8.9	30	27.0	21	14.0
Holyoke township	10 654	21 667	22 083	16 875	112	8	7.1	–	–	–	–	3	14.3	3	9.1
Kalevala township	7 189	14 107	14 911	6 300	282	75	26.6	31	43.1	27	54.0	8	12.1	16	18.0
Kettle River city	7 423	10 781	15 000	5 505	193	47	24.4	12	21.8	9	20.9	15	34.9	14	25.9
Lakeview township	8 943	25 000	25 000	21 250	171	47	27.5	19	47.5	19	61.3	10	34.5	13	26.0
Mahtowa township	10 470	28 281	32 500	9 775	537	50	9.3	13	7.2	11	7.3	12	15.0	6	4.3
Moose Lake city	11 208	16 419	29 792	8 705	1 124	189	16.8	63	24.1	36	18.3	63	20.5	34	12.1
Moose Lake township	9 604	25 481	29 063	17 857	857	91	10.6	28	11.6	26	14.1	21	14.8	18	7.4
North Carlton unorg.	7 596	20 163	22 279	6 884	749	151	20.2	50	18.2	33	15.9	26	37.7	33	16.6
Perch Lake township	11 947	21 172	28 021	13 333	855	145	17.0	48	20.8	31	20.8	12	10.6	31	12.9
Scanlon city	12 179	26 848	30 924	13 875	874	67	7.7	21	10.3	15	9.6	16	10.9	16	5.9
Silver township	8 927	25 694	27 788	10 000	424	70	16.5	26	18.4	14	13.1	11	20.4	13	10.7
Silver Brook township	10 521	30 278	32 813	20 625	540	57	10.6	19	10.7	5	4.0	1	1.7	14	9.3
Skelton township	9 115	30 769	31 827	8 040	350	22	6.3	–	–	–	–	10	31.3	8	8.6
Split Rock township	8 048	18 750	23 125	15 625	120	20	16.7	3	8.3	1	3.3	2	15.4	3	10.3
Thomson city	9 774	18 864	19 167	18 500	125	25	20.0	13	46.4	12	63.2	4	16.7	6	16.7
Thomson township	12 835	36 123	39 487	18 558	3 966	169	4.3	58	4.8	42	4.5	35	10.5	40	3.5
Twin Lakes township	11 757	33 042	36 300	14 375	1 673	130	7.8	33	6.4	27	6.8	16	12.2	19	4.2
Wrenshall city	9 804	29 250	28 500	16 250	313	31	9.9	16	15.0	12	14.1	–	–	6	6.8
Wrenshall township	9 655	27 917	30 938	11 250	297	60	20.2	26	24.1	18	24.0	9	60.0	12	16.0
Wright city	8 588	15 714	18 125	9 383	147	32	21.8	10	37.0	8	32.0	7	19.4	5	12.8
Carver County	16 116	39 188	43 554	20 718	47 166	2 288	4.9	699	4.9	422	4.3	421	11.2	494	3.8
Benton township	13 366	41 818	43 646	24 375	930	70	7.5	34	11.1	26	11.6	8	10.4	16	6.8
Camden township	12 329	37 604	38 646	15 625	910	34	3.7	4	1.4	2	.9	4	4.7	12	4.6
Carver city	15 466	40 833	43 162	25 156	722	13	1.8	–	–	–	–	11	20.8	2	1.0
Chanhassen city (pt.)	20 654	52 011	55 525	30 580	11 708	233	2.0	37	1.0	20	.9	12	2.6	38	1.1
Chaska city	14 803	34 235	38 708	23 051	11 232	771	6.9	299	8.8	159	7.1	75	10.2	186	6.3
Chaska township	14 722	40 139	41 875	22 500	167	12	7.2	9	21.4	5	16.7	–	–	3	6.7
Cologne city	12 421	31 250	35 096	14 231	557	40	7.2	11	6.9	6	6.4	16	15.2	10	6.4
Dahlgren township	13 997	40 962	42 578	25 536	1 296	65	5.0	24	5.9	22	7.2	8	9.0	16	4.6
Hamburg city	13 323	29 861	38 000	13 750	496	22	4.4	–	–	–	–	22	30.6	6	4.3
Hancock township	14 221	33 750	35 417	23 750	326	24	7.4	10	11.6	6	9.1	1	2.0	4	4.3
Hollywood township	11 862	34 500	36 310	15 000	1 075	67	6.2	27	8.1	25	9.2	14	14.6	15	5.0
Laketown township	14 640	47 067	48 906	26 875	1 870	45	2.4	9	1.5	5	1.2	2	1.9	9	1.8
Mayer city	10 070	30 625	36 000	8 981	500	34	6.8	9	4.8	4	3.0	11	18.6	10	7.6
New Germany city	11 277	22 404	27 188	11 154	307	26	8.5	8	11.3	8	16.7	14	19.7	9	10.1
Norwood city	13 018	27 813	33 929	13 542	1 340	123	9.2	44	11.3	25	9.5	35	16.5	28	7.6
San Francisco township	14 535	43 864	44 821	32 917	802	10	1.2	6	2.1	6	2.9	–	–	2	.9
Victoria city	23 192	48 973	52 352	19 500	2 346	115	4.9	7	1.0	2	.5	17	10.5	4	.6
Waconia city	14 720	29 561	37 708	13 697	3 357	153	4.6	18	2.2	10	1.7	87	15.2	22	2.4
Waconia township	15 735	41 653	44 464	26 250	1 284	48	3.7	17	4.5	12	4.1	12	11.9	13	3.6
Watertown city	11 606	28 667	33 000	13 182	2 325	170	7.3	36	4.7	19	3.6	41	16.3	36	5.8
Watertown township	15 934	37 083	37 981	27 188	1 349	86	6.4	35	8.6	23	7.1	10	8.3	23	5.9
Young America city	11 810	32 917	37 560	15 972	1 351	74	5.5	33	6.7	22	5.9	10	7.5	20	5.7
Young America township	14 649	40 227	42 273	20 500	916	53	5.8	22	7.6	15	6.8	11	11.6	10	3.9
Cass County	8 991	18 732	22 022	8 587	21 205	4 621	21.8	1 723	29.5	1 211	28.0	765	20.4	975	16.1
Ansel township	6 029	18 750	14 375	17 917	119	49	41.2	26	68.4	20	71.4	5	29.4	9	28.1
Backus city	5 569	10 469	11 250	5 924	241	100	41.5	37	59.7	25	52.1	14	23.7	23	33.3
Barclay township	7 659	18 333	19 514	7 123	415	88	21.2	31	23.1	31	27.4	8	20.0	16	15.2
Becker township	8 806	18 125	28 750	6 667	385	84	21.8	32	26.9	22	27.5	10	19.6	16	15.7
Bena city	4 891	10 000	15 938	6 913	158	79	50.0	35	58.3	26	55.3	6	42.9	15	45.5
Beulah township	7 578	16 875	16 875	18 750	43	6	14.0	3	50.0	3	50.0	–	–	3	20.0
Birch Lake township	8 942	17 045	18 750	6 842	445	85	19.1	18	19.1	16	21.3	17	16.2	25	16.9
Blind Lake township	5 061	15 000	16 250	5 000–	70	20	28.6	8	27.6	–	–	2	22.2	2	11.1
Boy Lake township	9 064	10 000	11 875	5 610	102	38	37.3	–	–	–	–	22	68.8	15	45.5
Boy River city	5 750	10 833	15 000	5 000	48	19	39.6	4	33.3	4	40.0	4	30.8	5	41.7

TIPSII [UPF] GPH527 CENSUS90 72583600 06/18/92 1:41 PM MACHINE: C DATA:CENSUS90S*PH5TIPSDA27. 06/16/92 17:23:34 TAPE: NONE FRAME: 313
TSF:CENSUS90*92. 06/18/92 10:41:18 UTF:CENSUS90*93. 06/18/92 10:41:18 META:CENSUS90S*PH5TABLES27. 06/18/92 11:26:48

Table 9. **Income and Poverty Status in 1989: 1990**—Con.

[Data based on sample and subject to sampling variability, see text. For definitions of terms and meanings of symbols, see text]

State County County Subdivision Place	Per capita income in 1989 (dollars)	Median income in 1989 (dollars)			Persons for whom poverty status is determined								Families with income in 1989 below poverty level	
						Income in 1989 below poverty level								
						All ages		Related children				Persons 65 years and over		
								Under 18 years		5 to 17 years				
		House-holds	Families	Nonfamily house-holds	Total	Number	Percent	Number	Percent	Number	Percent	Number	Percent	Number	Percent of all families
Cass County—Con.														
Boy River township	5 656	12 344	16 250	10 000	102	23	22.5	8	21.6	8	33.3	2	25.0	6	22.2
Bull Moose township	9 587	18 333	23 750	13 500	76	2	2.6	–	–	–	–	–	–	–	–
Bungo township	3 982	12 500	13 125	5 000–	114	58	50.9	24	70.6	16	66.7	–	–	15	44.1
Byron township	8 058	16 000	17 250	5 000–	168	69	41.1	32	64.0	30	73.2	11	29.7	16	29.1
Cass Lake city	6 316	10 898	16 964	6 452	933	364	39.0	178	54.8	126	50.6	72	43.4	48	23.3
Chickamaw Beach city	10 737	28 750	30 000	13 750	121	6	5.0	3	11.1	–	–	–	–	1	2.6
Crooked Lake township	9 981	15 819	17 500	8 298	325	66	20.3	21	61.8	19	63.3	19	14.3	16	14.0
Deerfield township	7 020	19 167	19 792	11 250	119	29	24.4	18	41.9	9	50.0	–	–	5	15.2
East Cass unorg.	18 600	18 750	–	18 750	2	–	–	–	–	–	–	–	–	–	–
East Gull Lake city	14 339	32 250	35 568	12 500	671	40	6.0	11	5.1	8	4.7	8	9.6	11	5.6
Fairview township	12 136	26 719	30 000	10 417	342	13	3.8	–	–	–	–	2	4.5	4	3.3
Federal Dam city	5 063	13 750	18 438	5 000–	106	33	31.1	12	27.9	6	17.6	10	62.5	9	31.0
Gould township	6 406	17 981	18 846	5 736	232	118	50.9	66	76.7	50	76.9	11	44.0	18	33.3
Hackensack city	9 944	15 313	21 667	8 056	233	38	16.3	6	13.0	6	13.6	17	20.5	8	12.1
Hiram township	12 294	24 306	32 500	20 250	216	37	17.1	21	39.6	18	40.9	2	6.1	4	6.1
Home Brook township	9 799	21 458	21 250	27 917	208	36	17.3	13	19.7	13	22.8	9	60.0	10	17.2
Inguadona township	9 822	20 208	20 208	20 000	150	2	1.3	–	–	–	–	–	–	–	–
Kego township	11 234	21 354	25 313	13 000	307	44	14.3	15	21.7	15	25.0	6	8.7	10	10.5
Lake Shore city	15 397	31 750	33 558	20 469	706	18	2.5	2	1.3	2	2.0	8	6.8	4	1.7
Leech Lake township	8 710	25 714	27 969	5 360	320	89	27.8	40	33.6	23	26.7	8	14.3	19	21.3
Lima township	8 661	22 917	30 250	5 000	126	28	22.2	14	38.9	14	41.2	3	37.5	5	14.3
Longville city	7 789	16 500	20 795	6 030	241	64	26.6	34	56.7	28	68.3	9	15.3	9	13.0
Loon Lake township	7 974	17 500	18 958	9 031	252	21	8.3	–	–	–	–	11	22.4	5	6.8
McKinley township	10 367	14 500	21 250	8 333	102	21	20.6	3	13.6	1	5.6	–	–	6	18.8
Maple township	7 777	18 750	24 375	5 385	276	46	16.7	10	11.9	7	12.5	17	54.8	9	12.7
May township	7 222	18 333	19 509	10 893	591	117	19.8	35	18.9	22	16.1	13	17.8	24	16.3
Meadow Brook township	7 986	17 750	19 250	5 000–	119	21	17.6	12	27.9	12	30.0	2	8.7	2	6.5
Moose Lake township	6 294	19 500	21 875	5 000–	155	29	18.7	6	10.3	6	11.3	14	73.7	7	20.0
Motley city (pt.)	–	–	–	–	–	–	–	–	–	–	–	–	–	–	–
North Cass unorg.	6 492	12 813	15 625	11 250	300	122	40.7	47	50.5	32	44.4	6	17.6	32	37.2
North Central Cass unorg.	–	–	–	–	–	–	–	–	–	–	–	–	–	–	–
Otter Tail Peninsula township	10 236	21 250	22 083	14 167	44	4	9.1	–	–	–	–	–	–	2	18.2
Pike Bay township	7 578	18 092	19 803	7 973	1 378	467	33.9	206	39.4	109	33.9	56	45.5	114	32.3
Pillager city	9 471	18 295	22 250	8 876	299	54	18.1	11	14.7	6	10.5	14	22.2	10	11.5
Pine Lake township	16 642	25 714	29 688	7 059	173	20	11.6	–	–	–	–	8	22.2	4	6.6
Pine River city	8 065	11 650	23 125	6 130	720	166	23.1	32	19.6	23	18.4	69	30.7	31	17.1
Pine River township	7 590	19 559	20 250	15 469	852	200	23.5	101	34.5	66	30.0	15	16.9	44	18.3
Ponto Lake township	7 909	16 838	19 875	7 745	450	82	18.2	28	27.5	24	33.3	13	15.5	17	13.4
Poplar township	5 356	12 000	17 250	5 000–	195	72	36.9	29	39.2	24	40.0	7	50.0	14	34.1
Powers township	8 409	16 667	19 583	7 925	601	112	18.6	27	18.9	20	17.7	19	13.9	27	14.5
Remer city	8 375	12 062	17 500	7 357	349	100	28.7	16	25.0	14	26.9	33	31.1	16	17.4
Remer township	8 592	19 464	19 107	20 833	128	20	15.6	8	21.1	7	19.4	5	31.3	6	15.4
Rogers township	6 425	14 773	14 773	–	62	–	–	–	–	–	–	–	–	–	–
Salem township	5 931	18 333	19 167	5 360	93	36	38.7	16	44.4	16	55.2	6	42.9	10	35.7
Shingobee township	10 189	24 138	27 697	13 750	1 220	190	15.6	65	22.7	40	19.5	16	6.8	34	9.2
Slater township	9 412	22 656	21 875	10 000	174	23	13.2	3	6.8	1	2.9	8	53.3	10	17.5
Smoky Hollow township	7 513	15 938	23 750	5 100	31	2	6.5	–	–	–	–	2	100.0	–	–
Sylvan township	8 619	23 050	25 433	10 357	1 267	252	19.9	109	26.9	85	28.7	18	18.0	55	15.2
Thunder Lake township	8 105	15 500	15 750	11 875	166	42	25.3	17	53.1	9	37.5	2	6.1	12	19.7
Torrey township	8 821	13 333	20 625	8 668	107	29	27.1	9	31.0	9	31.0	6	28.6	7	25.9
Trelipe township	6 358	13 500	12 321	13 750	129	37	28.7	19	52.8	16	64.0	4	28.6	9	20.9
Turtle Lake township	8 541	18 958	21 875	8 319	471	132	28.0	57	48.7	41	49.4	14	16.5	28	19.2
Wabedo township	15 287	26 250	24 500	28 750	243	30	12.3	15	40.5	9	34.6	2	2.4	5	5.7
Wahnena township	7 357	23 846	28 750	5 499	176	36	20.5	13	19.4	13	23.2	13	48.1	8	17.8
Walden township	7 088	18 542	19 375	15 000	326	101	31.0	49	39.8	30	34.5	9	22.5	25	27.5
Walker city	10 990	19 896	28 375	9 729	851	110	12.9	25	13.2	12	9.4	36	17.6	16	7.2
Wilkinson township	9 558	20 208	30 156	7 415	204	63	30.9	11	22.0	–	–	17	47.2	12	20.3
Wilson township	8 306	17 273	21 591	8 422	419	81	19.3	27	22.5	14	16.1	7	9.5	20	17.2
Woodrow township	11 416	18 194	20 294	12 875	438	38	8.7	5	16.1	5	21.7	18	9.0	7	4.3
Chippewa County	11 067	22 227	27 361	11 089	12 978	1 661	12.8	536	15.1	380	14.2	399	15.6	390	10.5
Big Bend township	11 277	24 643	26 500	12 500	313	40	12.8	11	12.4	6	9.0	8	12.9	8	8.9
Clara City city	10 580	21 167	27 118	10 670	1 228	155	12.6	9	3.6	6	3.2	92	23.7	38	11.2
Crate township	10 902	27 500	29 250	16 250	271	34	12.5	20	21.1	13	20.0	2	7.4	5	6.8
Grace township	12 774	26 750	27 000	22 083	179	19	10.6	6	12.5	6	14.0	5	16.1	6	11.1
Granite Falls city (pt.)	10 406	24 306	26 800	13 472	733	75	10.2	15	7.2	12	9.0	49	24.9	19	9.0
Granite Falls township	12 049	33 750	37 083	10 625	269	39	14.5	15	18.3	13	19.1	8	18.2	9	11.1
Havelock township	11 876	28 214	29 500	11 250	190	17	8.9	7	10.4	3	6.0	–	–	4	7.7
Kragero township	13 709	25 833	31 250	11 250	183	27	14.8	11	18.6	11	22.0	–	–	6	11.3
Leenthrop township	11 380	26 375	26 625	24 167	277	48	17.3	18	18.4	14	17.3	4	15.4	11	15.5
Lone Tree township	12 822	27 083	33 125	8 000	233	27	11.6	9	9.8	9	11.4	–	–	6	9.8
Louriston township	10 218	21 136	23 750	8 148	239	28	11.7	10	14.7	5	10.2	7	23.3	6	8.6
Mandt township	10 048	21 875	23 438	17 917	210	24	11.4	11	24.4	7	20.6	3	6.5	4	6.2
Maynard city	8 535	25 000	26 645	14 250	405	53	13.1	26	21.3	16	18.2	1	1.4	15	13.0
Milan city	10 338	16 447	19 861	10 972	360	56	15.6	25	31.6	17	31.5	16	12.0	14	12.4
Montevideo city	11 620	19 442	27 925	10 470	5 355	674	12.6	180	13.4	131	13.0	177	15.0	170	11.0
Rheiderland township	12 882	24 327	26 750	10 000	333	52	15.6	20	19.2	15	18.5	4	12.9	12	12.4
Rosewood township	8 868	25 893	26 250	14 375	355	49	13.8	23	19.8	13	15.7	4	10.0	10	9.5
Sparta township	11 095	28 281	30 687	15 833	869	58	6.7	30	11.1	20	9.1	2	1.7	11	4.3
Stoneham township	9 324	27 656	29 063	16 875	301	69	22.9	39	39.0	28	36.8	–	–	11	13.1
Tunsberg township	10 795	27 188	32 813	15 000	215	38	17.7	22	28.2	16	25.4	–	–	7	11.9
Watson city	8 939	15 000	26 875	10 000	214	48	22.4	19	34.5	14	36.8	13	27.7	10	16.7
Woods township	8 102	21 250	21 750	17 000	246	31	12.6	10	14.3	5	10.0	4	33.3	8	11.1
Chisago County	12 526	31 281	35 229	13 908	29 878	2 336	7.8	859	9.3	576	8.5	329	9.7	481	5.9
Amador township	12 834	34 013	35 536	9 679	610	76	12.5	36	22.0	26	19.3	2	2.6	13	7.5
Branch city	11 572	36 327	37 473	16 042	2 258	128	5.7	56	7.1	33	5.4	21	13.5	32	5.1
Center City city	13 474	40 694	44 375	12 500	413	10	2.4	–	–	–	–	–	–	–	–
Chisago City city	11 951	27 330	32 094	13 036	1 839	153	8.3	39	7.9	25	6.8	41	11.0	23	4.6
Chisago Lake township	13 868	36 440	39 621	19 545	3 065	195	6.4	55	6.1	51	7.5	6	2.1	39	4.5
Fish Lake township	11 554	30 806	33 750	14 125	1 180	103	8.7	36	10.2	32	12.6	13	10.6	21	6.6
Franconia township	20 080	32 750	35 547	12 321	988	80	8.1	34	10.4	28	11.4	1	1.1	19	6.8
Harris city	9 820	27 188	32 562	7 226	839	87	10.4	34	12.3	26	12.7	16	18.8	12	5.4
Lent township	12 312	39 038	42 212	25 893	1 794	85	4.7	29	4.6	29	5.9	10	11.1	19	4.0

TIPSII [UPF] GPH527 CENSUS90 72583600 06/18/92 1:41 PM MACHINE: C DATA:CENSUS90S*PH5TIPSDA27. 06/16/92 17:23:34 TAPE: NONE FRAME: 314
TSF:CENSUS90*92. 06/18/92 10:41:18 UTF:CENSUS90*93. 06/18/92 10:41:18 META:CENSUS90S*PH5TABLES27. 06/18/92 11:26:48

Table 9. **Income and Poverty Status in 1989: 1990**—Con.

[Data based on sample and subject to sampling variability, see text. For definitions of terms and meanings of symbols, see text]

State County County Subdivision Place	Per capita income in 1989 (dollars)	Median income in 1989 (dollars)			Persons for whom poverty status is determined								Families with income in 1989 below poverty level	
						Income in 1989 below poverty level								
						All ages		Related children				Persons 65 years and over		
								Under 18 years		5 to 17 years				
		House-holds	Families	Nonfamily house-holds	Total	Number	Percent	Number	Percent	Number	Percent	Number	Percent	Number	Percent of all families
Chisago County—Con.															
Lindstrom city	12 765	26 444	32 212	14 055	2 446	184	7.5	74	11.5	44	9.8	34	6.3	36	5.1
Nessel township	13 805	28 750	32 206	13 068	1 350	93	6.9	23	6.7	16	6.9	18	9.6	25	6.3
North Branch city	11 031	21 952	30 240	11 406	1 852	199	10.7	67	12.3	35	9.6	31	10.8	35	7.0
Rush City city	9 699	20 161	25 450	10 924	1 456	220	15.1	90	20.0	39	13.5	44	15.9	52	13.4
Rushseba township	11 963	29 196	31 250	19 375	731	51	7.0	23	10.8	15	8.9	3	3.8	13	6.2
Shafer city	9 989	24 444	24 318	12 500	329	53	16.1	24	24.7	15	25.9	–	–	11	12.5
Shafer township	11 571	31 750	35 521	19 306	747	59	7.9	31	13.5	21	12.4	–	–	12	5.9
Stacy city	9 848	25 573	27 443	19 000	1 080	129	11.9	49	13.0	34	12.5	15	30.0	24	8.5
Sunrise township	14 004	33 618	37 083	14 583	1 104	57	5.2	21	5.5	21	7.0	7	10.1	12	4.2
Taylors Falls city	11 203	21 641	26 042	10 625	725	131	18.1	50	24.5	34	22.8	25	19.5	28	13.7
Wyoming city	13 346	37 049	41 507	13 462	2 133	134	6.3	41	5.6	27	5.2	32	22.5	32	5.5
Wyoming township	12 857	37 598	38 939	24 250	2 939	109	3.7	47	4.7	25	3.3	10	5.6	23	2.8
Clay County	10 836	25 891	32 983	11 749	46 282	7 355	15.9	1 808	14.5	1 214	13.6	679	12.4	1 099	9.2
Alliance township	12 551	26 667	28 542	17 750	233	7	3.0	–	–	–	–	–	–	–	–
Barnesville city	10 191	22 943	31 212	7 830	1 987	253	12.7	53	9.7	43	10.1	116	32.6	36	7.0
Barnesville township	11 784	38 393	38 214	40 313	203	28	13.8	7	10.8	5	9.3	10	40.0	10	19.2
Comstock city	10 458	23 750	33 750	15 357	132	8	6.1	–	–	–	–	2	9.5	2	5.7
Cromwell township	13 558	28 750	33 906	13 125	306	18	5.9	2	2.5	2	3.4	5	12.5	4	4.8
Dilworth city	10 253	26 333	29 150	10 741	2 546	334	13.1	158	20.4	98	17.5	33	12.6	65	9.3
Eglon township	11 762	31 111	33 250	14 375	408	20	4.9	3	2.8	–	–	4	7.8	6	4.7
Elkton township	9 586	31 563	33 750	16 250	368	25	6.8	13	9.6	10	9.5	–	–	5	5.6
Elmwood township	13 285	35 795	38 889	11 458	377	22	5.8	–	–	–	–	5	9.4	2	1.8
Felton city	9 257	21 667	24 250	18 750	232	42	18.1	20	29.4	12	22.6	1	3.2	10	15.9
Felton township	21 399	42 969	44 750	25 000	72	–	–	–	–	–	–	–	–	–	–
Flowing township	11 027	17 083	26 250	5 000–	97	25	25.8	7	21.9	4	13.8	3	25.0	6	21.4
Georgetown city	9 106	21 042	25 625	16 250	90	22	24.4	7	35.0	7	38.9	9	42.9	8	28.6
Georgetown township	15 970	24 659	24 773	12 083	179	10	5.6	–	–	–	–	–	–	4	7.1
Glyndon city	9 965	22 917	26 667	7 721	867	152	17.5	62	20.7	40	18.2	8	10.8	35	14.2
Glyndon township	13 866	32 188	36 875	20 000	312	12	3.8	–	–	–	–	12	30.8	5	5.4
Goose Prairie township	11 151	26 429	35 000	11 875	213	15	7.0	7	8.3	2	2.9	2	10.0	2	3.8
Hagen township	7 453	22 750	24 500	5 714	210	46	21.9	17	21.8	16	25.8	7	30.4	12	20.7
Hawley city	10 841	23 144	29 688	9 724	1 619	106	6.5	26	5.6	24	6.8	31	10.1	18	4.1
Hawley township	10 870	35 938	40 089	10 000	402	17	4.2	4	2.6	4	3.3	6	25.0	2	1.9
Highland Grove township	12 528	26 250	33 000	11 250	302	25	8.3	8	9.8	4	8.2	4	7.5	8	8.5
Hitterdal city	8 026	16 094	21 250	10 625	231	56	24.2	21	30.9	15	34.1	9	20.0	15	24.2
Holy Cross township	12 974	32 500	35 000	15 833	148	42	28.4	17	35.4	15	46.9	5	27.8	7	17.5
Humboldt township	11 207	33 594	34 531	17 500	292	3	1.0	–	–	–	–	–	–	–	–
Keene township	9 208	31 250	31 875	19 167	167	12	7.2	7	12.1	7	16.7	1	3.4	2	4.5
Kragnes township	13 990	39 375	41 000	36 000	366	32	8.7	16	14.4	13	16.0	–	–	5	4.8
Kurtz township	14 750	38 750	43 214	15 000	309	7	2.3	–	–	–	–	–	–	4	4.5
Moland township	11 472	29 375	33 125	12 083	290	25	8.6	9	10.0	2	4.7	3	9.4	5	6.3
Moorhead city	10 550	24 265	33 382	12 013	28 409	5 650	19.9	1 209	16.9	794	16.1	357	11.0	751	10.8
Moorhead township	13 795	42 500	45 083	24 375	546	15	2.7	8	4.7	6	4.5	–	–	2	1.3
Morken township	15 695	39 583	44 583	23 750	186	11	5.9	6	10.0	2	4.3	–	–	2	3.6
Oakport township	13 996	41 758	42 893	13 333	1 385	64	4.6	35	8.0	24	7.0	5	5.7	10	2.5
Oakport CDP	14 115	43 472	44 120	14 167	1 020	60	5.9	35	10.4	24	9.1	5	9.6	10	3.4
Parke township	10 523	26 667	30 313	10 000	486	46	9.5	18	10.4	12	9.6	7	15.6	10	7.8
Riverton township	11 321	35 078	35 804	27 500	411	33	8.0	9	6.3	5	4.8	–	–	11	9.9
Sabin city	10 312	29 766	32 250	12 500	481	37	7.7	18	12.3	18	17.0	5	11.1	8	5.9
Skree township	12 238	27 188	30 625	26 250	131	8	6.1	2	10.0	2	11.8	2	8.3	2	4.7
Spring Prairie township	10 896	30 000	33 750	6 667	293	20	6.8	4	5.6	4	7.0	2	11.1	4	6.3
Tansem township	13 111	31 750	33 750	5 000–	192	23	12.0	11	28.2	8	28.6	5	15.6	4	6.3
Ulen city	8 444	18 000	23 229	9 281	468	43	9.2	8	6.9	2	2.3	16	11.7	8	5.9
Ulen township	11 892	24 773	26 667	22 917	197	13	6.6	9	20.9	7	23.3	–	–	2	3.1
Viding township	12 130	36 071	36 750	17 083	139	28	20.1	7	21.9	7	23.3	4	22.2	7	17.9
Clearwater County	8 359	17 752	21 572	7 218	8 120	1 841	22.7	717	30.0	503	27.8	403	27.7	386	17.1
Bagley city	7 719	12 750	18 566	6 498	1 299	369	28.4	132	40.1	93	40.4	108	29.3	67	19.3
Bear Creek township	7 892	21 250	23 500	16 250	116	25	21.6	10	28.6	10	31.3	–	–	5	15.6
Clearbrook city	7 619	13 977	19 615	6 125	462	112	24.2	29	25.2	12	15.2	49	33.8	19	15.8
Clover township	5 449	16 071	15 714	23 750	112	50	44.6	22	62.9	7	38.9	6	66.7	12	37.5
Copley township	9 363	23 203	25 592	12 500	812	116	14.3	61	22.4	54	24.9	11	11.2	22	10.2
Dudley township	7 218	12 750	18 625	5 299	278	79	28.4	31	36.5	21	42.0	22	36.7	15	19.0
Eddy township	8 919	21 538	25 000	7 808	369	83	22.5	27	24.3	25	27.8	27	58.7	20	18.9
Falk township	5 830	15 938	17 500	5 000–	302	122	40.4	58	55.2	36	48.0	18	46.2	22	28.2
Gonvick city	9 455	15 000	23 750	8 386	305	62	20.3	14	19.7	5	10.2	30	38.0	11	14.1
Greenwood township	7 023	19 375	17 500	23 750	96	26	27.1	8	24.2	8	26.7	9	60.0	10	33.3
Hangaard township	40 194	14 583	14 583	–	18	4	22.2	–	–	–	–	–	–	2	22.2
Holst township	9 797	25 750	25 375	28 750	369	40	10.8	15	15.2	15	17.0	6	16.2	12	9.9
Itasca township	10 332	21 964	24 583	11 563	162	24	14.8	5	15.2	5	19.2	11	35.5	9	16.7
La Prairie township	4 445	12 955	12 841	5 000–	363	239	65.8	121	86.4	92	86.8	9	36.0	51	53.7
Leon township	10 209	28 472	30 750	10 000	318	43	13.5	17	16.8	14	16.9	13	28.9	8	8.4
Leonard city	7 409	8 937	15 625	5 000	31	8	25.8	2	100.0	2	100.0	4	36.4	2	28.6
Minerva township	6 467	13 409	15 500	5 000–	227	75	33.0	31	45.6	26	52.0	9	30.0	15	25.0
Moose Creek township	7 863	17 083	19 063	10 625	188	25	13.3	6	9.7	2	4.3	3	12.5	7	13.2
Nora township	9 311	20 417	23 333	9 428	439	45	10.3	21	15.3	15	13.3	6	8.6	11	9.5
North Clearwater unorg.	6 352	26 667	26 667	–	55	–	–	–	–	–	–	–	–	–	–
Pine Lake township	11 071	22 000	27 656	8 429	358	50	14.0	22	25.9	16	24.2	13	12.9	10	9.2
Popple township	9 067	21 442	26 786	5 000–	428	58	13.6	20	15.3	13	11.7	11	18.6	12	9.5
Rice township	9 304	18 333	18 333	–	117	3	2.6	2	6.3	2	6.7	–	–	1	2.8
Shevlin city	7 630	16 094	20 313	10 000	122	31	25.4	12	35.3	6	21.4	4	12.9	8	21.6
Shevlin township	6 909	20 192	22 115	6 949	430	90	20.9	45	28.0	18	16.7	14	66.7	15	13.2
Sinclair township	9 345	18 750	30 625	6 316	160	28	17.5	–	–	–	–	14	43.8	8	19.5
South Clearwater unorg.	8 559	23 125	24 375	5 000–	38	2	5.3	–	–	–	–	–	–	–	–
Winsor township	10 669	21 875	30 208	15 000	146	32	21.9	6	21.4	6	25.0	6	26.1	12	27.9
Cook County	12 067	22 908	27 839	14 135	3 804	414	10.9	135	15.1	87	13.7	55	9.6	75	7.2
East Cook unorg.	11 065	19 231	27 188	12 072	467	48	10.3	10	9.1	6	7.9	4	9.3	7	6.5
Grand Marais city	12 633	22 188	29 167	12 569	1 126	129	11.5	41	15.4	33	17.3	34	14.5	21	7.1
Grand Portage unorg.	12 881	20 000	23 125	14 167	327	84	25.7	33	41.8	20	35.7	–	–	17	18.9
Lutsen township	12 214	24 375	36 250	18 750	224	5	2.2	–	–	–	–	–	–	–	–
Schroeder township	13 104	28 125	31 250	22 813	165	21	12.7	9	33.3	6	30.0	5	17.2	4	8.2
Tofte township	11 191	21 375	25 938	13 333	248	36	14.5	10	18.2	8	18.2	3	11.1	9	13.0
West Cook unorg.	11 706	24 613	27 031	16 442	1 247	91	7.3	32	10.4	14	6.7	9	4.9	17	4.6

TIPSII [UPF] GPH527 CENSUS90 72583600 06/18/92 1:41 PM MACHINE: C DATA:CENSUS90S*PH5TIPSDA27. 06/16/92 17:23:34 TAPE: NONE FRAME: 315
TSF:CENSUS90*92. 06/18/92 10:41:18 UTF:CENSUS90*93. 06/18/92 10:41:18 META:CENSUS90S*PH5TABLES27. 06/18/92 11:26:48

Table 9. **Income and Poverty Status in 1989: 1990**—Con.

[Data based on sample and subject to sampling variability, see text. For definitions of terms and meanings of symbols, see text]

State County County Subdivision Place	Per capita income in 1989 (dollars)	Median income in 1989 (dollars)			Persons for whom poverty status is determined								Families with income in 1989 below poverty level	
						Income in 1989 below poverty level								
						All ages		Related children				Persons 65 years and over		
								Under 18 years		5 to 17 years				
		House-holds	Families	Nonfamily house-holds	Total	Number	Percent	Number	Percent	Number	Percent	Number	Percent	Number	Percent of all families
Cottonwood County	10 335	21 661	26 756	11 087	12 385	1 701	13.7	581	17.9	437	17.9	342	13.2	380	10.5
Amboy township	11 711	26 250	28 333	19 375	233	33	14.2	12	16.4	8	14.0	4	12.1	8	12.5
Amo township	9 729	25 208	25 750	22 500	208	37	17.8	12	19.0	7	12.5	13	30.2	11	19.0
Ann township	11 430	28 523	28 523	47 500	215	25	11.6	14	26.9	12	30.8	–	–	5	6.3
Bingham Lake city	8 792	23 250	23 958	17 083	144	12	8.3	1	2.8	–	–	3	20.0	3	7.3
Carson township	8 933	23 281	25 000	8 745	396	70	17.7	30	23.1	30	27.3	5	10.0	17	14.9
Comfrey city (pt.)	15 000	16 250	–	16 250	3	–	–	–	–	–	–	–	–	–	–
Dale township	13 759	31 750	35 536	16 250	174	36	20.7	14	31.8	12	35.3	3	10.7	8	15.1
Delton township	8 239	17 917	18 438	17 083	158	31	19.6	6	17.1	4	14.8	5	20.0	7	15.6
Germantown township	11 715	23 438	25 417	12 500	267	11	4.1	7	8.8	3	4.8	–	–	4	4.7
Great Bend township	11 747	27 917	30 833	18 125	674	47	7.0	26	13.1	22	14.5	6	6.1	8	4.0
Highwater township	12 679	29 583	30 833	20 000	217	39	18.0	23	28.4	19	26.8	–	–	8	13.3
Jeffers city	9 421	18 611	21 000	12 500	457	31	6.8	7	5.3	4	4.3	14	11.2	9	6.8
Lakeside township	12 370	27 083	28 500	21 250	271	35	12.9	10	14.9	10	17.2	4	10.3	10	11.9
Midway township	12 190	26 042	26 979	18 958	301	15	5.0	6	7.8	4	7.1	–	–	5	5.0
Mountain Lake city	9 106	19 353	25 000	8 254	1 788	255	14.3	74	17.4	49	15.6	86	15.7	44	8.5
Mountain Lake township	10 086	28 438	28 906	15 625	290	7	2.4	–	–	–	–	3	8.3	4	4.6
Rose Hill township	12 232	26 635	27 404	12 000	237	27	11.4	13	18.8	9	21.4	–	–	6	8.2
Selma township	9 342	12 500	17 500	6 207	252	78	31.0	25	34.2	19	30.2	10	22.7	22	29.7
Southbrook township	10 404	30 250	31 500	19 375	131	26	19.8	16	28.1	11	24.4	–	–	7	19.4
Springfield township	9 134	22 917	22 917	18 750	199	54	27.1	19	31.7	13	31.0	9	36.0	15	25.0
Storden city	10 598	20 588	22 321	12 917	287	24	8.4	2	3.2	2	4.0	6	8.2	4	4.4
Storden township	9 109	22 386	22 500	20 417	256	70	27.3	35	45.5	29	43.3	–	–	14	18.9
Westbrook city	10 353	17 269	25 156	10 735	786	104	13.2	20	12.9	9	6.8	44	15.7	22	10.6
Westbrook township	10 073	24 167	28 125	14 583	285	34	11.9	15	19.7	10	16.9	7	10.9	6	7.2
Windom city	10 408	20 702	29 236	10 765	4 156	600	14.4	194	18.7	151	20.5	120	14.1	133	11.1
Crow Wing County	10 911	22 250	27 274	10 907	43 511	6 518	15.0	2 141	18.4	1 433	16.8	1 022	14.1	1 366	11.1
Baxter city	12 833	39 871	41 764	20 313	3 689	147	4.0	71	5.5	31	3.1	15	5.5	42	4.1
Bay Lake township	11 776	21 917	24 850	10 875	659	48	7.3	10	9.2	2	3.0	12	6.5	8	3.4
Brainerd city	10 180	17 985	24 635	10 152	11 888	2 500	21.0	869	27.7	576	26.8	359	16.1	482	15.7
Breezy Point city	13 272	30 357	33 750	15 000	430	26	6.0	–	–	–	–	11	14.3	5	3.7
Center township	12 081	22 917	32 679	9 551	500	36	7.2	9	6.5	2	2.0	11	13.1	11	7.6
Crosby city	8 724	15 179	20 062	7 897	1 936	464	24.0	141	29.0	91	25.6	107	22.8	91	18.2
Crosslake city	13 792	22 634	25 938	12 202	1 099	86	7.8	11	6.0	3	2.0	31	8.9	29	7.7
Crow Wing township	9 214	24 063	28 182	11 875	868	103	11.9	43	14.9	29	13.3	4	9.3	22	9.5
Cuyuna city	15 857	30 000	37 083	15 938	156	11	7.1	–	–	–	–	7	41.2	3	6.4
Daggett Brook township	9 148	20 795	20 833	20 750	426	95	22.3	33	31.7	26	31.3	11	24.4	25	19.5
Dean Lake township	7 096	22 813	24 375	5 000–	66	10	15.2	3	21.4	–	–	–	–	2	11.1
Deerwood city	9 728	16 513	24 167	7 912	512	54	10.5	10	9.3	3	4.2	17	9.3	5	3.5
Deerwood township	11 430	26 625	31 181	11 071	875	49	5.6	8	3.4	8	4.1	18	9.9	10	3.9
Emily city	8 479	16 597	19 115	10 625	605	156	25.8	60	44.8	43	42.2	25	17.2	33	18.0
Fairfield township	8 793	16 471	17 386	12 917	254	61	24.0	26	42.6	21	38.9	7	16.3	11	15.1
Fifty Lakes city	9 484	18 281	18 594	15 000	295	63	21.4	20	34.5	12	29.3	2	2.7	19	19.2
Fort Ripley city	13 846	37 321	45 062	11 667	110	–	–	–	–	–	–	–	–	–	–
Fort Ripley township	8 054	23 317	23 967	6 662	359	59	16.4	23	24.2	10	18.2	–	–	18	15.1
Gail Lake township	7 723	15 000	19 167	5 217	92	15	16.3	–	–	–	–	5	38.5	5	19.2
Garrison city	6 396	12 941	13 971	7 276	146	20	13.7	6	18.8	3	25.0	3	8.1	3	6.8
Garrison township	10 307	19 792	21 250	12 500	491	62	12.6	20	18.9	13	17.8	3	3.0	14	9.7
Ideal township	13 989	26 458	28 214	15 833	706	54	7.6	17	11.7	11	10.7	6	3.9	10	4.2
Irondale township	13 748	22 391	29 643	15 294	961	78	8.1	11	4.0	6	2.7	31	20.5	25	9.4
Riverton city	9 519	30 625	31 875	20 000	113	7	6.2	1	2.8	–	–	2	18.2	3	10.0
Ironton city	8 930	18 289	21 500	9 378	571	119	20.8	41	25.0	21	18.1	20	16.5	26	17.1
Jenkins city	6 393	16 094	19 063	10 000	284	61	21.5	16	16.3	4	7.7	4	11.8	15	20.5
Jenkins township	11 630	18 750	25 938	11 250	255	20	7.8	–	–	–	–	11	15.5	8	9.5
Lake Edwards township	12 266	26 935	27 991	15 000	1 528	143	9.4	54	13.0	40	12.5	24	11.7	30	6.3
Little Pine township	8 280	25 000	25 000	18 750	75	24	32.0	11	40.7	9	37.5	4	30.8	5	27.8
Long Lake township	11 023	26 523	30 125	13 750	901	98	10.9	29	11.8	25	12.5	26	17.3	22	8.3
Manhattan Beach city	13 201	32 000	32 708	31 250	94	–	–	–	–	–	–	–	–	–	–
Maple Grove township	8 804	22 273	24 318	9 208	534	80	15.0	33	20.5	20	17.1	13	19.1	17	11.0
Mission township	12 312	24 931	29 306	18 750	543	87	16.0	26	24.3	23	27.4	10	9.0	25	14.5
Nisswa city	14 733	31 437	36 667	11 964	1 385	79	5.7	27	8.3	23	9.7	9	4.0	15	3.4
Nokay Lake township	11 287	28 594	32 500	15 750	565	75	13.3	32	17.8	26	17.3	9	13.8	21	12.8
Oak Lawn township	10 429	27 891	30 179	19 107	1 867	366	19.6	56	11.8	30	9.2	23	14.8	36	7.5
Pelican township	13 279	27 500	31 667	15 000	238	15	6.3	2	4.3	2	4.8	10	20.0	3	4.1
Pequot Lakes city	9 099	13 542	19 861	8 224	841	127	15.1	28	15.6	19	14.5	46	21.3	19	9.4
Perry Lake township	8 111	18 438	20 750	12 500	188	52	27.7	18	31.6	13	32.5	5	25.0	11	21.6
Platte Lake township	14 866	25 500	29 167	17 500	253	42	16.6	15	20.3	15	22.1	3	9.4	11	15.3
Rabbit Lake township	10 444	22 250	33 750	8 971	199	9	4.5	–	–	–	–	6	15.0	2	3.7
Roosevelt township	11 150	19 886	24 286	10 694	344	20	5.8	6	8.1	4	8.5	3	5.0	6	5.6
Ross Lake township	10 695	14 375	17 500	11 250	109	30	27.5	2	18.2	1	16.7	6	17.6	11	25.0
St. Mathias township	6 387	19 667	23 625	6 726	476	97	20.4	37	22.4	31	22.5	18	33.3	26	19.8
Sibley township	10 232	25 694	30 875	9 090	704	92	13.1	41	19.3	31	19.6	16	11.6	18	8.8
Timothy township	6 373	16 071	17 813	6 667	131	47	35.9	23	50.0	15	46.9	7	41.2	14	34.1
Trommald city	4 604	16 250	17 083	11 250	88	38	43.2	22	57.9	14	46.7	–	–	8	34.8
West Crow Wing unorg.	11 630	29 343	31 190	16 078	3 985	567	14.2	213	17.6	164	18.1	64	17.9	137	11.8
Wolford township	9 732	25 000	25 000	13 750	230	33	14.3	18	29.5	13	28.3	–	–	7	9.5
Dakota County	17 237	42 218	47 136	26 348	272 994	11 730	4.3	4 364	5.4	2 638	4.7	1 161	7.2	2 460	3.3
Apple Valley city	18 173	49 981	53 641	31 028	34 329	1 198	3.5	467	3.9	308	3.5	40	5.6	243	2.6
Burnsville city	18 523	43 620	50 275	29 005	51 030	2 142	4.2	879	6.1	459	4.7	86	4.7	488	3.5
Castle Rock township	13 253	38 083	40 987	19 167	1 477	49	3.3	15	3.0	11	2.9	13	13.0	10	2.6
Coates city	14 146	37 656	41 000	13 958	181	4	2.2	–	–	–	–	–	–	–	–
Douglas township	12 693	36 250	38 958	22 750	671	63	9.4	37	14.4	23	12.2	–	–	15	9.2
Eagan city	18 662	46 612	51 023	31 908	47 288	1 336	2.8	415	3.0	192	2.2	70	7.6	275	2.2
Empire township	14 154	41 450	43 047	35 000	1 324	85	6.4	38	8.5	29	8.7	4	4.9	18	5.0
Eureka township	16 373	44 891	45 893	36 875	1 405	43	3.1	18	4.1	14	4.3	6	5.5	10	2.6
Farmington city	13 720	36 288	41 648	16 193	5 854	180	3.1	28	1.5	10	.8	74	14.1	17	1.1
Greenvale township	16 509	37 422	41 250	26 250	735	37	5.0	5	2.2	5	2.8	16	17.6	12	5.6

TIPSII [UPF] GPH527 CENSUS90 72583600 06/18/92 1:41 PM MACHINE: C DATA:CENSUS90S*PH5TIPSDA27. 06/16/92 17:23:34 TAPE: NONE FRAME: 316
TSF:CENSUS90*92. 06/18/92 10:41:18 UTF:CENSUS90*93. 06/18/92 10:41:18 META:CENSUS90S*PH5TABLES27. 06/18/92 11:26:48

Table 9. **Income and Poverty Status in 1989: 1990**—Con.

[Data based on sample and subject to sampling variability, see text. For definitions of terms and meanings of symbols, see text]

State County County Subdivision Place	Per capita income in 1989 (dollars)	Median income in 1989 (dollars)			Persons for whom poverty status is determined								Families with income in 1989 below poverty level	
						Income in 1989 below poverty level								
						All ages		Related children				Persons 65 years and over		
								Under 18 years		5 to 17 years				
		House-holds	Families	Nonfamily house-holds	Total	Number	Percent	Number	Percent	Number	Percent	Number	Percent	Number	Percent of all families
Dakota County—Con.															
Hampton city	13 550	29 792	34 444	11 250	351	58	16.5	33	25.4	23	27.4	–	–	9	10.7
Hampton township	13 400	43 060	43 942	24 688	826	32	3.9	9	3.4	7	3.8	–	–	8	3.8
Hastings city (pt.)	14 482	36 091	41 312	20 259	14 929	746	5.0	254	5.8	189	6.0	119	9.4	162	4.0
Inver Grove Heights city	15 184	39 378	42 226	28 306	22 158	1 601	7.2	702	10.7	393	8.8	84	7.9	370	6.1
Lakeville city	15 476	44 920	46 779	28 849	24 787	750	3.0	296	3.4	191	3.3	83	14.2	140	2.1
Lilydale city	31 226	40 096	46 500	31 731	551	6	1.1	–	–	–	–	3	1.4	–	–
Marshan township	13 751	45 650	46 125	29 688	1 264	84	6.6	31	7.5	16	5.0	2	2.9	20	6.0
Mendota city	10 937	27 188	32 500	5 000–	72	3	4.2	–	–	–	–	3	23.1	–	–
Mendota Heights city	28 749	60 514	66 546	37 045	9 419	150	1.6	30	1.2	30	1.6	15	1.3	25	.9
Miesville city	19 627	44 531	44 219	60 595	129	–	–	–	–	–	–	–	–	–	–
New Trier city	10 894	36 250	35 417	41 250	134	17	12.7	11	22.4	9	30.0	–	–	2	5.7
Nininger township	14 951	47 917	49 167	26 667	792	2	.3	–	–	–	–	–	–	–	–
Northfield city (pt.)	15 610	47 750	47 750	–	169	–	–	–	–	–	–	–	–	–	–
Randolph city	12 081	34 750	37 361	21 786	307	8	2.6	–	–	–	–	3	7.5	–	–
Randolph township	13 926	39 861	41 250	8 083	485	9	1.9	–	–	–	–	2	5.9	2	1.4
Ravenna township	14 644	49 688	49 279	41 875	1 903	54	2.8	16	2.4	10	2.0	3	6.1	10	1.9
Rosemount city	14 931	41 992	43 726	24 750	8 599	433	5.0	205	6.9	133	6.6	30	8.5	95	4.0
Sciota township	11 295	30 804	31 563	19 500	233	24	10.3	12	17.9	11	26.8	3	20.0	5	8.2
South St. Paul city	13 805	30 913	37 892	16 960	20 023	1 503	7.5	584	11.3	376	10.3	224	8.0	303	5.6
Sunfish Lake city	51 452	113 518	114 989	46 667	460	9	2.0	–	–	–	–	–	–	1	.7
Vermillion city	12 334	42 273	44 896	17 917	549	4	.7	–	–	–	–	–	–	–	–
Vermillion township	13 200	42 566	43 235	24 583	1 172	56	4.8	19	4.8	9	3.0	6	7.7	16	5.1
Waterford township	14 642	36 528	38 304	18 750	454	17	3.7	6	5.0	4	4.3	2	2.5	4	2.8
West St. Paul city	16 728	30 683	38 504	18 863	18 934	1 027	5.4	254	6.4	186	6.5	270	7.2	200	3.8
Dodge County	11 932	29 071	33 582	12 012	15 518	1 178	7.6	358	7.4	242	6.9	268	14.0	265	6.1
Ashland township	13 745	32 969	34 821	18 750	411	4	1.0	2	1.4	2	1.9	–	–	2	1.8
Blooming Prairie city (pt.)	–	–	–	–	–	–	–	–	–	–	–	–	–	–	–
Canisteo township	15 217	37 500	39 875	18 250	616	38	6.2	10	5.2	6	4.0	9	19.1	12	6.9
Claremont city	10 487	24 000	30 625	11 875	538	59	11.0	12	7.8	8	8.6	17	20.5	13	9.2
Claremont township	11 345	30 938	33 438	11 250	468	32	6.8	7	4.1	7	5.7	3	8.1	7	5.8
Concord township	11 342	25 139	26 719	22 143	572	37	6.5	12	7.4	8	7.1	3	3.1	6	3.9
Dodge Center city	10 340	24 625	29 085	12 200	1 954	246	12.6	83	14.1	52	12.7	48	17.0	59	11.2
Ellington township	11 447	28 203	29 063	12 500	294	19	6.5	5	5.7	5	8.5	4	9.8	6	6.5
Hayfield city	10 864	23 971	31 053	12 105	1 193	72	6.0	23	6.3	10	3.5	26	11.7	19	5.8
Hayfield township	14 579	39 063	42 250	11 250	365	32	8.8	19	16.2	13	15.1	–	–	7	6.2
Kasson city	10 951	29 145	33 750	10 061	3 505	249	7.1	67	6.0	56	7.3	72	18.6	50	5.1
Mantorville city	12 602	34 167	39 375	11 500	872	52	6.0	15	5.6	8	4.3	18	16.5	11	4.6
Mantorville township	14 083	40 385	44 018	13 250	1 155	46	4.0	12	3.1	9	3.0	13	17.3	6	1.8
Milton township	11 461	35 781	36 786	19 750	640	46	7.2	21	10.6	17	10.4	–	–	9	5.2
Ripley township	11 516	28 409	29 688	21 667	197	25	12.7	8	15.4	8	16.7	4	13.3	6	9.7
Vernon township	17 616	31 812	35 268	7 945	593	44	7.4	16	9.3	12	8.4	6	8.6	10	5.8
Wasioja township	13 393	33 984	37 273	16 146	880	45	5.1	8	2.7	8	3.6	11	12.4	9	3.7
West Concord city	10 716	25 066	29 191	10 313	851	70	8.2	17	6.9	6	3.4	21	14.8	15	6.3
Westfield township	10 261	25 313	27 813	8 046	414	62	15.0	21	16.2	7	7.6	13	20.3	18	14.9
Douglas County	10 264	22 067	26 886	10 246	28 049	3 753	13.4	1 018	13.2	703	12.4	769	16.4	763	9.7
Alexandria city	9 390	16 094	22 368	9 430	7 563	1 581	20.9	335	20.3	195	17.3	315	18.5	247	12.7
Alexandria township	11 892	30 625	34 699	14 180	4 002	204	5.1	53	4.2	37	3.8	38	8.8	51	4.5
Belle River township	8 118	21 250	24 167	6 027	377	34	9.0	5	4.2	3	3.8	3	6.5	8	7.4
Brandon city	9 851	23 295	27 946	8 091	426	29	6.8	2	1.6	2	2.0	12	16.4	4	3.4
Brandon township	9 393	25 875	27 917	14 688	564	81	14.4	28	14.6	23	15.6	11	17.7	22	14.0
Carlos city	8 779	17 404	24 375	9 293	351	64	18.2	15	15.3	15	18.1	13	27.7	16	17.8
Carlos township	12 897	31 106	32 440	15 000	1 407	86	6.1	33	8.7	26	9.1	12	5.2	19	4.4
Evansville city	7 820	12 763	19 531	7 706	496	97	19.6	19	17.4	7	8.0	28	17.5	21	15.1
Evansville township	7 262	16 833	16 833	10 000	256	42	16.4	16	18.0	11	15.7	7	35.0	10	13.5
Forada city	10 675	26 591	28 125	8 571	166	2	1.2	–	–	–	–	2	6.5	–	–
Garfield city	8 716	23 125	24 375	6 898	207	20	9.7	9	12.5	9	18.0	5	20.0	4	7.1
Holmes City township	10 021	25 000	27 422	5 000–	615	51	8.3	7	4.0	4	2.8	25	26.6	14	7.4
Hudson township	11 714	29 000	30 395	17 500	636	61	9.6	18	9.5	12	8.4	10	11.8	17	8.9
Ida township	11 751	25 795	27 750	16 429	781	76	9.7	34	15.0	29	17.3	7	7.4	19	8.1
Kensington city	7 214	11 812	17 031	5 282	302	88	29.1	23	27.4	19	32.8	34	42.0	20	23.5
La Grand township	12 497	30 360	32 850	15 179	3 357	257	7.7	62	6.5	46	6.3	53	11.9	67	6.8
Lake Mary township	11 011	29 625	30 855	7 700	847	55	6.5	16	6.1	11	5.9	7	7.4	13	5.0
Leaf Valley township	8 678	23 036	24 886	13 125	426	55	12.9	23	17.0	18	19.6	8	17.4	13	11.1
Lund township	8 286	20 859	22 422	6 970	324	26	8.0	–	–	–	–	10	17.9	8	8.6
Millerville city	8 957	21 667	21 667	5 000	109	14	12.8	–	–	–	–	12	30.8	6	15.0
Millerville township	9 072	18 438	19 375	16 250	311	85	27.3	34	32.1	25	27.8	13	29.5	23	28.0
Miltona city	8 889	16 563	22 727	6 016	171	37	21.6	12	35.3	12	37.5	10	26.3	10	17.2
Miltona township	10 793	25 437	27 109	10 000	712	55	7.7	13	6.4	5	3.2	20	19.2	15	6.8
Moe township	10 565	23 977	28 750	12 143	516	42	8.1	7	4.8	2	1.9	14	15.9	9	6.2
Nelson city	9 129	19 000	30 625	7 894	169	22	13.0	–	–	–	–	12	54.5	2	4.3
Orange township	7 653	25 556	26 806	5 841	368	71	19.3	39	26.4	28	26.4	4	14.8	13	14.9
Osakis city (pt.)	8 085	16 083	22 330	8 523	1 137	202	17.8	77	28.0	60	30.3	49	14.7	37	11.6
Osakis township	7 691	22 188	25 769	13 750	587	121	20.6	49	24.3	34	24.1	15	31.3	26	16.7
Solem township	10 078	25 909	26 477	6 822	250	53	21.2	30	40.0	30	50.8	5	17.2	10	14.1
Spruce Hill township	6 881	15 625	15 833	5 864	385	119	30.9	53	42.7	34	41.5	15	32.6	29	25.9
Urness township	8 543	21 500	21 917	9 042	231	23	10.0	6	8.1	6	9.5	–	–	10	13.7
Faribault County	11 276	22 421	27 606	11 618	16 610	1 993	12.0	682	15.2	445	13.0	427	12.6	433	9.1
Barber township	10 122	24 219	25 469	13 333	294	56	19.0	24	23.5	10	13.2	2	10.0	13	16.5
Blue Earth city	11 944	22 237	28 725	10 423	3 552	373	10.5	110	11.6	59	8.2	114	14.6	65	6.3
Blue Earth City township	15 017	25 568	30 313	16 250	479	36	7.5	6	4.6	4	3.9	6	8.1	10	6.7
Bricelyn city	10 825	22 031	25 982	11 042	466	57	12.2	19	15.8	9	10.7	13	11.5	10	7.6
Brush Creek township	10 239	19 464	21 458	12 083	223	21	9.4	5	9.4	4	11.1	5	11.4	7	10.4
Clark township	9 554	24 875	30 139	15 417	459	52	11.3	25	14.0	22	17.2	2	5.0	11	9.2
Delavan city	10 869	21 000	25 000	15 625	251	18	7.2	1	1.7	–	–	4	7.3	4	5.0
Delavan township	9 626	21 563	24 375	10 875	248	21	8.5	10	14.1	10	16.7	2	3.8	4	5.6
Dunbar township	12 084	28 542	31 250	22 500	365	12	3.3	5	4.5	5	6.1	–	–	2	2.1
Easton city	12 590	25 156	29 688	11 500	225	34	15.1	16	27.6	13	30.2	4	8.2	6	9.2

TIPSII [UPF] GPH527 CENSUS90 72583600 06/18/92 1:41 PM MACHINE: C DATA:CENSUS90S*PH5TIPSDA27. 06/16/92 17:23:34 TAPE: NONE FRAME: 317
TSF:CENSUS90*92. 06/18/92 10:41:18 UTF:CENSUS90*93. 06/18/92 10:41:18 META:CENSUS90S*PH5TABLES27. 06/18/92 11:26:48

Table 9. **Income and Poverty Status in 1989: 1990**—Con.

[Data based on sample and subject to sampling variability, see text. For definitions of terms and meanings of symbols, see text]

State County County Subdivision Place	Per capita income in 1989 (dollars)	Median income in 1989 (dollars)			Persons for whom poverty status is determined								Families with income in 1989 below poverty level	
						Income in 1989 below poverty level								
						All ages		Related children				Persons 65 years and over		
								Under 18 years		5 to 17 years				
		House-holds	Families	Nonfamily house-holds	Total	Number	Percent	Number	Percent	Number	Percent	Number	Percent	Number	Percent of all families
Faribault County—Con.														
Elmore city	9 684	17 202	22 266	9 037	703	108	15.4	34	21.3	28	21.1	29	17.1	21	10.3
Elmore township	14 504	33 333	36 250	17 500	248	15	6.0	3	4.3	–	–	–	–	4	5.6
Emerald township	13 185	30 568	32 344	18 333	261	7	2.7	–	–	–	–	5	19.2	2	2.5
Foster township	11 586	26 250	30 000	11 563	313	43	13.7	18	18.8	14	19.4	4	9.3	10	11.1
Frost city	12 423	21 964	24 773	12 813	217	19	8.8	5	11.4	5	13.2	6	7.9	4	5.7
Jo Daviess township	9 270	21 161	21 500	11 563	324	39	12.0	10	10.8	6	8.8	6	12.2	11	12.0
Kiester city	10 582	20 625	25 341	12 083	596	66	11.1	18	13.7	14	16.9	14	8.6	15	9.0
Kiester township	10 947	26 771	29 167	19 464	318	38	11.9	18	26.9	12	24.0	2	3.1	8	7.8
Lura township	9 332	19 271	25 000	10 417	231	33	14.3	12	19.0	4	8.7	–	–	10	14.7
Minnesota Lake city	10 762	21 250	30 089	8 584	681	104	15.3	27	13.8	14	9.5	37	23.1	27	13.8
Minnesota Lake township	12 458	28 125	30 625	22 917	278	16	5.8	6	7.5	–	–	–	–	4	4.9
Pilot Grove township	20 619	25 417	28 958	16 250	156	2	1.3	–	–	–	–	–	–	–	–
Prescott township	11 751	31 591	31 477	35 625	251	53	21.1	32	37.6	14	24.1	–	–	11	15.1
Rome township	10 702	30 375	30 500	27 083	239	9	3.8	5	6.6	5	7.7	–	–	2	2.9
Seely township	10 178	24 792	26 250	18 125	229	18	7.9	2	3.0	2	3.9	–	–	6	9.1
Verona township	11 766	30 000	32 188	19 219	481	44	9.1	24	16.3	21	17.9	2	2.5	8	6.1
Walnut Lake township	11 838	27 188	33 333	18 438	314	65	20.7	29	28.2	20	27.4	8	27.6	16	19.0
Walters city	7 267	12 813	13 125	6 735	75	18	24.0	7	50.0	6	50.0	2	22.2	5	27.8
Wells city	10 803	19 712	28 110	9 629	2 404	318	13.2	95	15.5	62	12.9	102	17.7	70	10.6
Winnebago city	9 884	19 157	23 312	12 083	1 493	282	18.9	112	28.3	78	24.2	55	13.9	63	15.4
Winnebago City township	12 757	23 571	27 188	11 875	236	16	6.8	4	5.8	4	7.0	3	8.1	4	5.3
Fillmore County	10 146	22 155	27 151	11 123	20 264	3 004	14.8	1 121	19.6	795	18.8	642	17.1	622	11.0
Amherst township	7 498	16 667	19 375	10 469	419	179	42.7	99	61.9	60	54.1	11	20.4	33	29.7
Arendahl township	9 551	22 000	22 000	17 500	325	70	21.5	28	30.4	26	35.6	11	26.2	20	20.0
Beaver township	9 911	23 375	27 500	12 917	224	17	7.6	4	6.1	2	4.5	5	10.4	2	3.3
Bloomfield township	11 493	27 656	29 643	13 125	390	37	9.5	13	13.0	11	16.2	2	3.2	8	6.8
Bristol township	9 439	22 212	26 875	8 091	382	50	13.1	8	7.3	6	7.0	19	25.7	14	12.5
Canton city	8 963	18 077	24 464	7 497	374	62	16.6	15	15.8	7	10.9	30	37.5	12	11.9
Canton township	5 781	18 056	19 583	10 972	601	255	42.4	145	55.6	104	54.7	11	19.3	41	30.4
Carimona township	10 870	34 375	35 250	13 750	340	50	14.7	28	24.8	19	22.6	1	4.8	10	10.2
Carrolton township	12 443	24 286	25 625	14 063	338	40	11.8	16	13.6	10	11.9	4	20.0	8	8.6
Chatfield city (pt.)	12 474	24 545	31 875	11 083	1 162	109	9.4	12	4.2	8	3.8	54	22.7	27	8.7
Chatfield township	12 223	31 458	34 844	17 500	453	19	4.2	–	–	–	–	–	–	8	6.1
Fillmore township	10 760	24 219	26 429	10 750	483	60	12.4	17	14.2	17	18.1	8	12.7	14	8.9
Forestville township	9 929	25 357	26 042	15 000	410	63	15.4	29	24.4	26	27.7	8	9.3	14	12.1
Fountain city	11 173	27 500	29 792	11 125	328	10	3.0	2	2.3	2	3.0	6	10.5	4	4.2
Fountain township	9 264	24 000	24 500	16 250	321	57	17.8	23	22.3	21	26.6	8	19.5	17	18.1
Harmony city	9 921	18 702	27 135	10 833	1 018	138	13.6	30	13.0	27	15.0	64	22.0	25	8.4
Harmony township	8 619	21 875	21 429	27 813	440	123	28.0	68	44.7	53	45.7	–	–	26	20.3
Holt township	9 445	20 000	21 250	12 000	244	32	13.1	11	16.2	6	15.0	4	11.1	7	9.2
Jordan township	11 495	30 938	35 417	21 875	370	29	7.8	13	10.3	11	11.0	6	12.8	5	5.3
Lanesboro city	9 800	17 222	24 886	9 758	866	129	14.9	32	17.2	21	14.3	41	17.1	20	9.0
Mabel city	8 606	14 663	21 000	9 417	665	78	11.7	13	8.7	9	8.3	42	20.4	17	8.9
Newburg township	8 539	24 125	26 250	8 937	508	126	24.8	63	36.4	52	35.9	14	19.2	22	16.4
Norway township	8 676	18 000	20 521	11 094	281	68	24.2	22	31.0	21	38.2	13	27.1	18	23.4
Ostrander city	8 516	14 000	24 583	10 288	214	16	7.5	4	6.8	4	8.2	10	13.0	4	7.8
Peterson city	8 815	18 594	29 444	9 042	252	47	18.7	20	28.6	11	20.4	10	14.3	12	16.7
Pilot Mound township	9 246	27 583	28 833	10 625	381	45	11.8	19	12.7	11	9.2	2	4.1	9	9.4
Preble township	9 996	23 750	23 571	13 125	244	23	9.4	5	7.9	5	10.4	6	16.7	9	11.5
Preston city	11 189	24 375	31 920	11 250	1 442	177	12.3	45	12.1	25	9.1	46	17.7	28	7.0
Preston township	7 132	19 375	22 750	10 313	312	111	35.6	72	56.3	42	53.8	5	19.2	17	22.7
Rushford city	10 042	20 612	26 823	8 679	1 483	161	10.9	29	7.4	17	6.1	64	18.9	25	6.1
Rushford Village city	9 831	26 842	31 094	16 875	621	42	6.8	8	4.7	4	3.4	12	15.2	10	5.7
Spring Valley city	11 410	23 812	28 125	12 566	2 413	274	11.4	92	14.2	66	14.0	77	15.2	70	10.1
Spring Valley township	11 110	30 435	31 667	16 250	590	56	9.5	19	10.4	17	11.3	7	10.8	11	6.6
Sumner township	11 138	26 094	29 000	20 417	431	73	16.9	47	36.2	32	32.3	5	10.2	14	11.9
Whalan city	9 561	23 214	26 250	11 500	90	7	7.8	–	–	–	–	4	28.6	–	–
Wykoff city	9 638	17 396	23 750	11 250	473	106	22.4	45	36.0	25	30.1	24	20.0	22	16.7
York township	8 399	17 014	18 409	12 083	376	65	17.3	25	24.5	17	21.0	8	10.0	19	16.7
Freeborn County	11 452	24 764	29 604	12 325	32 380	3 320	10.3	1 044	12.4	705	11.3	698	12.3	690	7.4
Albert Lea city	11 516	23 381	29 877	12 108	17 685	2 055	11.6	643	14.5	435	13.3	393	11.7	432	8.6
Albert Lea township	11 998	28 553	31 652	16 094	942	62	6.6	6	2.9	–	–	17	11.4	9	3.2
Alden city	10 578	23 482	29 375	11 042	607	73	12.0	36	23.4	31	29.0	12	7.9	9	5.4
Alden township	10 191	28 654	30 208	20 500	366	22	6.0	11	9.6	9	10.1	–	–	4	4.0
Bancroft township	13 421	32 000	34 437	15 469	1 086	63	5.8	17	6.2	15	7.8	12	10.2	19	5.6
Bath township	11 960	29 375	34 018	7 561	470	25	5.3	5	3.6	3	2.9	8	11.6	2	1.5
Carlston township	10 480	27 250	29 306	9 044	388	23	5.9	5	4.9	4	4.8	5	8.1	3	2.5
Clarks Grove city	9 715	22 768	26 184	9 346	664	69	10.4	21	11.2	13	9.4	18	18.2	14	7.1
Conger city	15 650	25 278	26 875	13 750	159	3	1.9	–	–	–	–	–	–	–	–
Emmons city	10 492	23 250	27 344	7 670	427	32	7.5	3	2.9	3	3.5	11	11.1	9	6.6
Freeborn city	10 782	25 729	28 750	11 250	301	15	5.0	1	1.2	–	–	4	7.8	1	1.1
Freeborn township	14 014	35 000	37 500	23 333	326	8	2.5	–	–	–	–	8	14.5	–	–
Freeman township	9 870	25 625	26 812	15 833	571	68	11.9	17	11.2	12	11.2	14	18.7	17	9.9
Geneva city	10 470	25 288	29 844	11 500	444	55	12.4	10	7.7	6	6.1	26	33.8	8	6.8
Geneva township	12 114	30 577	32 404	11 250	470	13	2.8	–	–	–	–	11	20.4	4	3.0
Glenville city	9 896	22 946	25 885	12 500	773	60	7.8	14	6.7	14	8.7	14	12.1	11	4.9
Hartland city	10 711	25 208	26 875	8 113	280	22	7.9	7	10.1	5	10.0	13	22.0	3	3.5
Hartland township	13 385	30 446	31 875	25 000	306	25	8.2	13	15.5	10	17.2	–	–	7	7.4
Hayward city	11 723	28 333	34 250	11 458	252	15	6.0	2	3.0	2	3.8	10	15.6	4	5.6
Hayward township	12 591	29 333	29 904	18 125	454	35	7.7	19	15.7	11	13.6	2	3.1	7	5.3
Hollandale city	12 007	19 531	23 333	10 750	282	36	12.8	10	15.6	6	13.6	12	14.6	4	5.0
London township	12 661	22 857	24 107	17 500	369	49	13.3	14	16.1	6	9.8	21	37.5	10	8.5
Manchester city	9 728	17 500	18 125	14 688	63	4	6.3	2	13.3	–	–	–	–	2	11.8
Manchester township	10 407	24 583	28 750	10 750	522	52	10.0	19	10.8	9	7.2	16	23.5	10	6.5
Mansfield township	10 741	29 125	29 821	14 375	344	27	7.8	11	9.6	11	12.2	7	14.6	5	4.9
Moscow township	10 685	22 188	23 393	11 563	626	126	20.1	53	30.6	31	24.4	15	12.7	35	17.8
Myrtle city	9 757	20 000	23 125	5 000–	71	10	14.1	–	–	–	–	7	35.0	1	4.8
Newry township	11 874	26 417	27 212	17 500	503	29	5.8	11	6.7	11	8.4	5	8.6	4	2.9
Nunda township	10 276	22 188	25 750	12 500	371	31	8.4	13	13.0	11	13.8	5	6.3	6	5.4
Oakland township	9 762	26 500	27 437	9 200	418	39	9.3	8	7.1	4	4.8	19	39.6	9	7.1
Pickerel Lake township	12 708	31 818	37 159	15 250	712	74	10.4	34	16.7	24	14.7	2	2.7	16	8.1
Riceland township	12 384	29 500	32 361	19 688	501	16	3.2	5	3.4	2	1.8	5	9.4	4	2.8

TIPSII [UPF] GPH527 CENSUS90 72583600 06/18/92 1:41 PM MACHINE: C DATA:CENSUS90S*PH5TIPSDA27. 06/16/92 17:23:34 TAPE: NONE FRAME: 318
TSF:CENSUS90*92. 06/18/92 10:41:18 UTF:CENSUS90*93. 06/18/92 10:41:18 META:CENSUS90S*PH5TABLES27. 06/18/92 11:26:48

Table 9. **Income and Poverty Status in 1989: 1990**—Con.

[Data based on sample and subject to sampling variability, see text. For definitions of terms and meanings of symbols, see text]

State County County Subdivision Place	Per capita income in 1989 (dollars)	Median income in 1989 (dollars)			Persons for whom poverty status is determined								Families with income in 1989 below poverty level	
						Income in 1989 below poverty level								
						All ages		Related children				Persons 65 years and over		
								Under 18 years		5 to 17 years				
		House-holds	Families	Nonfamily house-holds	Total	Number	Percent	Number	Percent	Number	Percent	Number	Percent	Number	Percent of all families
Freeborn County—Con.														
Shell Rock township	10 732	24 844	26 250	18 250	467	54	11.6	18	14.3	12	12.0	6	6.4	15	10.5
Twin Lakes city	9 197	18 036	27 500	9 016	160	30	18.8	16	32.7	5	14.3	–	–	6	15.8
Goodhue County	12 892	29 237	35 151	13 254	39 547	3 216	8.1	912	8.1	580	7.0	725	12.6	682	6.2
Bellechester city (pt.)	12 069	34 167	35 417	5 768	117	4	3.4	–	–	–	–	3	21.4	–	–
Belle Creek township	13 075	33 056	34 167	17 500	363	8	2.2	–	–	–	–	3	6.4	2	1.8
Belvidere township	13 665	31 932	35 156	16 250	492	66	13.4	28	19.2	16	14.5	10	20.4	17	12.8
Cannon Falls city	11 388	26 647	32 671	12 368	3 126	167	5.3	70	7.6	28	4.4	35	7.1	34	4.0
Cannon Falls township	14 820	38 937	41 000	16 250	1 358	66	4.9	23	5.1	18	5.5	11	12.1	16	4.2
Cherry Grove township	12 891	30 893	35 156	16 250	388	35	9.0	16	15.5	9	12.9	5	7.9	7	6.1
Dennison city (pt.)	13 558	32 500	33 750	16 875	158	10	6.3	5	9.8	2	5.7	2	7.7	2	4.4
Featherstone township	15 648	42 125	42 937	20 000	783	45	5.7	19	8.1	10	5.9	4	5.2	10	4.3
Florence township	13 897	29 457	33 229	15 000	1 187	73	6.1	19	6.1	9	3.9	14	8.8	15	4.3
Goodhue city	12 256	25 938	32 583	10 694	541	54	10.0	14	8.6	9	7.6	15	13.3	9	6.1
Goodhue township	10 472	31 875	34 531	13 750	699	50	7.2	16	6.3	8	4.1	5	10.2	8	4.7
Hay Creek township	12 460	30 982	36 071	18 750	684	72	10.5	21	9.8	8	5.6	5	8.3	13	7.1
Holden township	13 870	36 071	38 472	16 875	414	9	2.2	–	–	–	–	–	–	2	1.7
Kenyon city	12 142	22 466	30 690	12 266	1 486	114	7.7	10	2.8	4	1.5	57	16.3	22	5.7
Kenyon township	15 238	35 625	37 679	24 000	424	13	3.1	4	3.1	4	3.8	–	–	5	4.1
Lake City city (pt.)	9 784	11 944	26 875	6 731	410	118	28.8	44	48.4	32	58.2	46	31.9	22	21.6
Leon township	12 776	37 500	40 250	16 042	913	90	9.9	39	13.3	27	11.8	10	13.0	18	7.2
Minneola township	12 995	35 250	37 917	14 000	551	8	1.5	–	–	–	–	4	6.1	3	1.7
Pine Island city (pt.)	11 421	26 678	35 642	10 481	2 047	202	9.9	55	8.8	33	7.1	70	23.6	44	7.8
Pine Island township	12 838	39 844	42 000	16 875	678	50	7.4	19	8.1	9	5.0	3	4.8	10	5.4
Red Wing city	13 161	27 111	35 186	13 549	14 467	1 378	9.5	345	9.0	239	8.6	285	12.5	296	7.4
Roscoe township	13 151	34 531	38 523	19 063	647	78	12.1	28	13.9	17	11.0	8	11.3	20	10.7
Stanton township	17 125	38 438	40 833	23 214	831	15	1.8	2	.8	–	–	4	4.4	3	1.2
Vasa township	12 110	33 438	35 673	12 500	870	69	7.9	24	8.4	16	6.8	11	12.5	16	6.5
Wacouta township	19 784	38 958	42 500	28 750	387	4	1.0	–	–	–	–	3	5.7	–	–
Wanamingo city	10 737	22 885	33 542	9 630	847	64	7.6	18	7.7	15	9.3	18	10.9	7	3.2
Wanamingo township	11 318	25 208	31 346	15 625	497	50	10.1	17	10.6	11	10.5	8	17.4	11	8.6
Warsaw township	13 794	31 563	32 500	26 667	578	47	8.1	17	8.9	11	7.5	2	3.4	12	7.4
Welch township	12 274	32 604	35 833	18 750	702	55	7.8	8	3.8	8	4.6	12	16.0	18	9.0
Zumbrota city	12 455	25 781	33 910	11 107	2 238	153	6.8	29	5.0	18	4.2	68	14.1	30	4.7
Zumbrota township	11 644	33 333	35 000	12 500	664	49	7.4	22	9.4	19	9.7	4	8.3	10	5.5
Grant County	9 622	19 773	24 616	8 611	6 047	915	15.1	257	16.0	190	15.7	249	18.9	206	11.9
Ashby city	8 157	14 620	22 404	6 768	419	31	7.4	–	–	–	–	31	22.8	7	6.0
Barrett city	9 096	15 882	22 344	7 146	293	63	21.5	22	39.3	8	21.6	17	16.0	12	13.2
Delaware township	10 533	27 813	27 500	28 125	135	13	9.6	8	16.7	8	19.0	–	–	3	7.5
Elbow Lake city	10 290	19 083	26 250	8 433	1 177	174	14.8	47	15.8	33	15.3	70	22.3	42	12.7
Elbow Lake township	10 431	23 750	26 250	20 000	176	37	21.0	15	26.8	9	20.5	2	8.7	9	18.8
Elk Lake township	10 221	19 808	20 833	17 500	266	29	10.9	15	23.4	11	21.6	–	–	5	6.0
Erdahl township	8 146	19 773	21 563	7 616	325	69	21.2	29	27.6	23	30.3	2	5.1	13	14.1
Gorton township	15 070	33 750	39 000	23 125	78	15	19.2	5	20.8	5	29.4	–	–	4	18.2
Herman city	10 035	17 500	26 250	8 492	474	73	15.4	14	11.7	10	10.4	35	27.6	13	10.5
Hoffman city	7 098	14 063	18 690	5 728	579	130	22.5	14	9.7	12	10.5	47	29.7	27	17.5
Land township	8 267	16 719	20 000	12 188	247	53	21.5	17	19.3	12	17.6	4	10.8	16	23.5
Lawrence township	11 664	24 167	26 875	8 889	107	5	4.7	–	–	–	–	–	–	2	5.7
Lien township	14 286	30 875	31 625	20 000	131	2	1.5	–	–	–	–	2	10.0	–	–
Logan township	8 439	20 000	23 750	5 445	133	42	31.6	18	48.6	16	55.2	2	8.0	9	21.4
Macsville township	9 326	29 750	33 036	17 500	160	18	11.3	4	7.5	4	8.5	2	20.0	4	9.3
Norcross city	7 116	20 625	21 875	5 000	93	27	29.0	8	30.8	7	30.4	7	41.2	9	32.1
North Ottawa township	10 088	27 500	33 750	10 000	81	12	14.8	3	13.6	1	6.3	–	–	4	15.4
Pelican Lake township	10 165	25 938	30 682	11 607	377	36	9.5	15	13.0	14	16.5	4	6.7	8	8.0
Pomme de Terre township	7 576	18 281	19 167	5 000–	159	19	11.9	8	18.2	6	17.6	2	9.5	3	6.0
Roseville township	9 362	26 375	27 000	14 375	170	25	14.7	11	16.4	11	20.8	–	–	4	9.5
Sanford township	13 615	16 875	36 500	7 213	172	20	11.6	–	–	–	–	12	20.0	5	9.6
Stony Brook township	11 420	28 542	28 750	17 083	152	14	9.2	4	12.9	–	–	2	8.7	5	9.6
Wendell city	10 852	20 417	20 972	16 250	143	8	5.6	–	–	–	–	8	17.8	2	4.3
Hennepin County	18 496	35 659	44 189	22 163	1 009 606	93 388	9.2	30 918	13.2	19 197	12.1	8 095	7.6	16 538	6.4
Bloomington city	20 032	41 736	48 608	27 216	85 166	3 154	3.7	772	4.3	534	4.1	310	3.8	538	2.3
Brooklyn Center city	14 645	34 168	38 818	20 907	28 717	2 031	7.1	846	12.7	548	11.9	130	3.8	479	5.8
Brooklyn Park city	15 541	40 018	45 435	25 080	56 138	4 221	7.5	1 749	10.6	1 008	8.9	148	7.9	1 047	7.0
Champlin city	14 872	43 218	44 981	30 403	16 761	392	2.3	149	2.6	90	2.5	26	5.9	93	2.0
Chanhassen city (pt.)	–	–	–	–	–	–	–	–	–	–	–	–	–	–	–
Corcoran city	15 663	47 392	49 492	27 875	5 167	119	2.3	36	1.9	30	2.2	16	9.5	18	1.3
Crystal city	15 820	37 093	40 764	22 682	23 557	906	3.8	281	5.3	207	5.8	183	6.6	215	3.2
Dayton city (pt.)	15 981	41 715	45 086	23 333	4 376	97	2.2	33	2.3	29	2.6	19	11.7	20	1.8
Deephaven city	30 693	59 486	62 808	37 163	3 625	90	2.5	40	4.3	40	6.1	–	–	19	1.8
Eden Prairie city	23 898	52 956	59 482	38 572	39 138	1 223	3.1	463	4.1	251	3.4	58	5.1	262	2.4
Edina city	32 301	48 936	64 127	27 651	45 661	1 464	3.2	250	2.7	207	3.1	495	5.5	240	1.8
Excelsior city	16 612	26 745	36 883	19 026	2 387	90	3.8	–	–	–	–	51	12.8	9	1.5
Fort Snelling unorg.	13 891	48 750	48 750	–	16	–	–	–	–	–	–	–	–	–	–
Golden Valley city	23 105	46 212	53 689	26 394	20 294	864	4.3	269	6.4	186	6.5	156	5.0	154	2.6
Greenfield city	15 901	47 188	48 571	28 750	1 449	35	2.4	3	.6	3	.9	16	17.2	8	2.0
Greenwood city	33 514	54 536	62 802	41 250	612	26	4.2	12	9.3	10	11.0	–	–	4	2.3
Hanover city (pt.)	14 265	39 167	40 000	23 750	268	–	–	–	–	–	–	–	–	–	–
Hassan township	14 438	45 250	46 435	15 833	1 958	87	4.4	30	4.8	23	5.2	14	16.5	19	3.5
Hopkins city	17 106	29 584	36 008	22 560	16 207	1 116	6.9	320	11.2	215	11.5	160	7.0	200	5.1
Independence city	19 557	47 350	50 110	32 687	2 814	107	3.8	26	3.3	26	4.4	19	9.4	25	3.2
Long Lake city	20 141	42 159	49 663	22 625	1 924	87	4.5	42	8.3	24	6.8	2	1.5	20	3.7
Loretto city	13 021	29 125	41 406	14 375	414	30	7.2	10	8.9	9	10.6	9	20.9	3	3.0
Maple Grove city	17 481	50 611	52 473	35 149	38 655	895	2.3	402	3.0	290	3.1	55	6.6	189	1.8
Maple Plain city	13 903	38 375	42 292	20 673	1 934	80	4.1	21	3.5	12	2.9	22	13.5	9	1.8
Medicine Lake city	27 174	48 438	61 977	22 083	403	4	1.0	–	–	–	–	–	–	–	–
Medina city	36 513	55 852	58 057	38 250	3 076	82	2.7	5	.6	–	–	16	8.6	24	2.7
Minneapolis city	14 830	25 324	32 998	18 964	353 874	65 556	18.5	22 190	30.2	13 524	28.6	4 713	11.0	11 029	14.1
Minnetonka city	25 221	50 659	57 395	33 344	47 691	981	2.1	173	1.5	121	1.5	151	3.4	142	1.1
Minnetonka Beach city	55 823	73 485	84 912	62 015	553	13	2.4	–	–	–	–	2	5.0	2	1.2
Minnetrista city	31 032	55 140	57 570	45 417	3 434	182	5.3	92	10.3	66	10.2	5	2.0	36	3.4

TIPSII [UPF] GPH527 CENSUS90 72583600 06/18/92 1:41 PM MACHINE: C DATA:CENSUS90S*PH5TIPSDA27. 06/16/92 17:23:34 TAPE: NONE FRAME: 319
TSF:CENSUS90*92. 06/18/92 10:41:18 UTF:CENSUS90*93. 06/18/92 10:41:18 META:CENSUS90S*PH5TABLES27. 06/18/92 11:26:48

[Data based on sample and subject to sampling variability, see text. For definitions of terms and meanings of symbols, see text]

State County County Subdivision Place	Per capita income in 1989 (dollars)	Median income in 1989 (dollars)			Persons for whom poverty status is determined								Families with income in 1989 below poverty level	
						Income in 1989 below poverty level								
						All ages		Related children				Persons 65 years and over		
								Under 18 years		5 to 17 years				
		House-holds	Families	Nonfamily house-holds	Total	Number	Percent	Number	Percent	Number	Percent	Number	Percent	Number	Percent of all families
Hennepin County—Con.															
Mound city	18 848	41 084	45 524	23 358	9 606	538	5.6	180	7.1	132	7.5	73	9.4	80	3.1
New Hope city	15 941	36 096	44 825	20 283	20 785	1 353	6.5	470	10.0	266	8.1	142	6.8	304	5.3
Orono city	39 849	62 858	69 263	30 104	7 283	104	1.4	32	1.7	32	2.3	25	4.0	14	.7
Osseo city	13 363	31 518	37 978	19 856	2 420	145	6.0	48	8.7	29	7.8	22	7.4	36	5.6
Plymouth city	21 908	51 314	59 421	31 658	50 029	1 681	3.4	470	3.4	306	3.1	107	4.4	327	2.4
Richfield city	15 992	32 405	39 977	20 771	35 505	1 969	5.5	621	9.1	359	7.8	230	3.9	382	3.9
Robbinsdale city	15 352	33 107	40 536	18 003	14 073	704	5.0	195	6.5	163	8.4	142	5.1	132	3.3
Rockford city (pt.)	12 093	31 473	38 750	22 411	448	12	2.7	6	4.0	–	–	–	–	2	2.0
Rogers city	14 459	40 000	46 023	19 028	696	24	3.4	–	–	–	–	14	26.4	2	1.2
St. Anthony city (pt.)	21 485	40 771	48 967	20 900	5 278	127	2.4	4	.4	4	.6	68	5.7	11	.7
St. Bonifacius city	12 922	36 429	39 750	16 875	1 175	59	5.0	24	6.3	15	6.3	4	4.7	14	4.3
St. Louis Park city	19 212	34 778	43 178	25 018	43 085	2 210	5.1	525	6.8	337	6.8	402	6.2	354	3.1
Shorewood city	28 584	60 876	62 713	31 830	5 843	69	1.2	11	.6	11	.9	7	2.2	6	.4
Spring Park city	18 089	30 031	35 625	24 187	1 350	96	7.1	21	11.4	15	13.0	14	5.5	20	6.2
Tonka Bay city	27 830	53 222	64 443	33 929	1 464	57	3.9	14	4.2	9	3.9	13	9.6	10	2.4
Wayzata city	27 646	34 947	44 883	21 667	3 801	296	7.8	83	10.8	66	12.3	53	8.6	39	4.2
Woodland city	48 329	83 693	95 229	27 500	496	12	2.4	–	–	–	–	3	3.8	1	.7
Houston County	11 587	25 846	30 937	11 598	18 173	1 604	8.8	515	9.8	376	9.9	414	15.5	302	6.0
Black Hammer township	8 742	22 386	25 000	9 458	334	19	5.7	1	.8	–	–	2	8.7	5	5.7
Brownsville city	9 102	23 194	27 500	8 701	442	56	12.7	23	16.5	21	19.3	17	30.4	9	7.1
Brownsville township	9 212	22 167	22 875	11 458	410	83	20.2	32	26.2	25	27.2	14	26.4	16	13.9
Caledonia city	10 118	21 207	25 434	11 809	2 764	172	6.2	26	3.6	9	1.8	76	13.2	32	4.5
Caledonia township	14 031	29 464	32 250	12 250	508	33	6.5	12	7.4	12	9.8	6	9.0	7	4.7
Crooked Creek township	9 421	24 250	27 500	11 042	302	43	14.2	15	16.7	11	18.6	6	13.6	9	10.7
Eitzen city	9 763	16 705	24 167	6 733	246	36	14.6	12	20.0	9	28.1	17	27.4	4	6.1
Hokah city	8 954	18 000	21 071	11 667	660	112	17.0	50	24.4	35	24.5	13	11.8	30	15.6
Hokah township	17 629	37 000	39 375	12 083	531	27	5.1	10	5.7	10	7.9	7	17.1	4	2.6
Houston city	11 281	20 909	28 235	9 550	947	134	14.1	45	20.1	29	17.7	35	15.6	24	8.7
Houston township	13 886	29 750	33 125	13 250	411	40	9.7	16	14.2	9	10.3	–	–	5	4.3
Jefferson township	8 077	21 563	21 563	25 000	134	7	5.2	2	5.6	–	–	–	–	3	7.7
La Crescent city	13 458	33 025	38 434	11 778	4 221	304	7.2	84	7.1	63	7.7	94	19.3	51	4.2
La Crescent township	15 188	38 456	39 596	26 250	1 447	15	1.0	–	–	–	–	4	3.3	4	1.0
Mayville township	8 960	25 417	31 250	16 500	442	38	8.6	18	10.3	12	9.5	4	13.3	7	6.5
Money Creek township	10 937	25 568	31 250	10 938	418	47	11.2	15	11.5	12	11.3	10	35.7	6	5.0
Mound Prairie township	10 864	30 089	32 212	19 000	573	51	8.9	29	14.1	27	18.1	4	7.5	6	3.9
Sheldon township	8 448	24 091	26 250	9 187	298	53	17.8	20	22.5	8	12.7	9	22.0	13	14.3
Spring Grove city	9 516	18 468	24 315	9 666	1 148	127	11.1	18	7.3	15	8.2	72	21.5	18	5.6
Spring Grove township	9 504	20 278	21 250	13 472	487	80	16.4	27	16.9	18	14.3	13	19.7	23	17.6
Union township	11 020	31 458	36 042	5 000–	337	8	2.4	–	–	–	–	5	14.3	–	–
Wilmington township	10 094	27 500	29 750	12 000	530	45	8.5	19	10.3	14	9.7	2	3.6	14	9.5
Winnebago township	9 714	23 958	27 500	11 875	250	22	8.8	8	11.3	8	15.7	2	4.8	3	4.5
Yucatan township	11 412	26 484	27 500	18 750	333	52	15.6	33	33.0	29	40.3	2	5.3	9	9.4
Hubbard County	9 527	20 151	24 127	8 707	14 729	2 539	17.2	859	21.4	577	19.3	523	20.3	545	12.7
Akeley city	6 883	14 271	18 854	7 661	435	157	36.1	70	52.6	34	39.1	22	28.2	34	28.6
Akeley township	8 082	12 417	13 750	10 500	299	66	22.1	17	32.7	14	29.8	18	22.2	17	17.0
Arago township	10 253	21 406	22 500	13 750	448	34	7.6	3	2.6	3	3.0	19	29.7	8	6.3
Badoura township	5 899	17 813	19 375	8 447	79	20	25.3	–	–	–	–	9	100.0	9	37.5
Clay township	7 215	20 625	18 750	21 250	45	–	–	–	–	–	–	–	–	–	–
Clover township	5 263	10 000	14 375	5 000–	100	59	59.0	27	90.0	15	100.0	3	100.0	11	40.7
Crow Wing Lake township	9 718	19 583	19 792	17 188	169	15	8.9	6	20.0	5	18.5	6	10.7	4	6.3
Farden township	9 971	24 342	26 250	16 250	756	114	15.1	42	18.4	28	18.1	8	9.5	25	11.5
Fern township	10 615	19 464	23 438	7 039	171	32	18.7	7	17.9	3	15.8	–	–	6	11.8
Guthrie township	9 146	20 795	30 000	8 197	361	73	20.2	25	22.3	18	18.9	15	42.9	19	18.6
Hart Lake township	7 877	20 208	20 625	10 000	363	75	20.7	44	34.6	38	34.5	2	5.9	13	12.0
Helga township	10 638	29 562	30 655	19 167	957	100	10.4	48	15.0	36	14.6	10	11.0	27	9.8
Hendrickson township	9 648	21 932	27 083	13 750	288	51	17.7	14	15.7	9	18.8	15	62.5	16	20.8
Henrietta township	10 483	24 265	29 861	10 139	1 286	178	13.8	67	17.0	42	13.7	37	21.4	34	9.2
Hubbard township	10 784	22 917	26 250	14 063	628	61	9.7	17	9.5	9	6.3	20	16.0	18	9.4
Lake Alice township	8 351	12 500	25 250	6 489	87	8	9.2	–	–	–	–	8	25.8	–	–
Lake Emma township	11 980	22 292	26 875	12 917	622	74	11.9	14	11.6	12	11.8	14	15.4	20	9.4
Lake George township	8 449	17 500	20 227	5 000–	368	91	24.7	30	30.3	27	32.9	22	31.0	15	13.6
Lake Hattie township	6 161	18 438	26 667	5 000–	118	28	23.7	12	28.6	10	43.5	3	12.0	2	7.1
Lakeport township	8 300	21 042	21 806	11 750	553	121	21.9	50	30.5	41	33.1	17	20.5	26	15.3
Laporte city	7 784	11 875	15 313	8 040	98	25	25.5	3	15.0	3	20.0	–	–	9	31.0
Mantrap township	9 207	20 625	19 792	8 937	262	50	19.1	13	22.8	9	22.0	6	16.2	18	20.7
Nevis city	8 933	16 761	19 375	8 176	386	88	22.8	34	37.4	21	33.9	15	13.9	21	17.8
Nevis township	10 008	21 838	24 432	11 000	552	37	6.7	3	2.4	1	1.0	17	15.9	8	4.7
Park Rapids city	9 123	13 793	22 070	7 375	2 737	532	19.4	142	21.1	78	16.5	168	22.6	92	12.9
Rockwood township	9 823	27 250	27 955	6 595	392	71	18.1	25	18.8	11	12.4	7	22.6	10	9.4
Schoolcraft township	6 908	12 188	11 563	23 750	79	19	24.1	8	47.1	4	40.0	2	10.0	6	20.7
Steamboat River township	11 288	23 523	23 523	–	90	–	–	–	–	–	–	–	–	–	–
Straight River township	10 856	24 792	26 875	16 875	487	54	11.1	11	8.1	7	6.9	12	16.4	14	10.0
Thorpe township	17 571	28 750	27 083	45 625	14	–	–	–	–	–	–	–	–	–	–
Todd township	9 324	22 554	25 000	10 481	1 211	222	18.3	96	26.2	70	24.7	29	16.4	45	12.6
White Oak township	9 449	18 125	22 321	6 305	288	84	29.2	31	40.3	29	46.0	19	39.6	18	21.4
Isanti County	11 909	31 308	35 154	16 142	25 077	2 190	8.7	795	10.1	497	8.4	347	13.4	474	6.9
Athens township	11 843	35 000	36 098	27 031	2 069	171	8.3	74	9.6	35	6.1	5	8.8	34	6.2
Bradford township	12 871	35 772	37 849	22 344	2 623	293	11.2	111	12.3	84	11.9	17	12.1	51	7.2
Braham city (pt.)	9 923	20 132	26 875	8 259	1 139	200	17.6	89	24.3	41	16.3	31	16.1	49	16.1
Cambridge city	11 302	23 209	30 849	15 458	4 412	540	12.2	170	14.1	90	10.7	167	18.9	132	10.9
Cambridge township	13 399	35 988	38 050	20 469	1 978	83	4.2	33	5.6	23	5.1	9	5.2	12	2.2
Dalbo township	10 454	25 795	28 571	12 321	603	64	10.6	31	17.3	12	10.3	5	6.3	15	8.5
Isanti city	9 927	25 625	30 329	11 513	1 216	137	11.3	53	12.8	28	10.5	25	17.1	29	8.9
Isanti township	13 115	36 941	39 345	21 786	1 794	114	6.4	53	8.7	31	7.0	6	4.9	25	5.1
Maple Ridge township	11 424	29 231	36 250	9 552	710	69	9.7	32	15.5	26	16.0	10	13.5	11	5.6
North Branch township	12 209	34 844	37 379	16 667	1 483	115	7.8	16	3.6	11	3.1	19	17.3	32	7.6

TIPSII [UPF] GPH527 CENSUS90 72583600 06/18/92 1:41 PM MACHINE: C DATA:CENSUS90S*PH5TIPSDA27. 06/16/92 17:23:34 TAPE: NONE FRAME: 320
TSF:CENSUS90*92. 06/18/92 10:41:18 UTF:CENSUS90*93. 06/18/92 10:41:18 META:CENSUS90S*PH5TABLES27. 06/18/92 11:26:48

[Data based on sample and subject to sampling variability, see text. For definitions of terms and meanings of symbols, see text]

State County County Subdivision Place	Per capita income in 1989 (dollars)	Median income in 1989 (dollars)			Persons for whom poverty status is determined								Families with income in 1989 below poverty level	
						Income in 1989 below poverty level								
						All ages		Related children				Persons 65 years and over		
								Under 18 years		5 to 17 years				
		House-holds	Families	Nonfamily house-holds	Total	Number	Percent	Number	Percent	Number	Percent	Number	Percent	Number	Percent of all families
Isanti County—Con.															
Oxford township	12 746	33 750	35 598	22 500	610	34	5.6	10	4.9	8	5.5	2	3.6	8	4.8
Spencer Brook township	11 684	33 534	35 526	19 375	1 192	43	3.6	8	2.2	6	2.2	6	5.9	7	2.1
Springvale township	12 333	33 687	36 083	21 250	1 050	61	5.8	28	8.7	23	9.2	4	4.8	16	5.4
Stanchfield township	11 157	30 431	32 356	12 031	1 056	43	4.1	9	2.8	9	3.8	7	6.5	7	2.4
Stanford township	11 428	35 938	37 614	13 594	1 762	108	6.1	32	5.5	30	6.4	16	13.1	20	4.4
Wyanett township	13 363	32 589	37 228	16 875	1 380	115	8.3	46	10.8	40	11.3	18	12.5	26	6.7
Itasca County	10 541	22 442	27 252	10 202	40 170	6 362	15.8	2 392	21.1	1 672	19.3	869	14.2	1 381	12.1
Alvwood township	4 220	11 250	13 750	6 667	53	13	24.5	5	29.4	–	–	4	28.6	2	16.7
Arbo township	10 033	27 500	35 083	7 013	826	96	11.6	39	15.4	25	13.3	13	14.9	23	10.0
Ardenhurst township	11 733	20 938	21 719	12 083	133	10	7.5	–	–	–	–	2	5.1	5	9.8
Balsam township	10 508	23 889	25 536	7 974	481	58	12.1	12	9.2	10	9.3	17	21.5	13	9.0
Bass Brook township	12 292	29 550	32 466	13 333	1 962	222	11.3	87	15.8	72	17.4	19	7.6	44	7.7
Bearville township	8 577	21 500	17 083	25 313	130	43	33.1	14	42.4	10	37.0	8	53.3	9	27.3
Bigfork city	8 378	15 781	21 250	7 443	348	59	17.0	14	15.7	8	12.5	12	19.0	5	5.7
Bigfork township	9 658	18 906	25 114	8 201	353	63	17.8	10	12.8	10	13.7	16	21.1	19	19.2
Blackberry township	12 224	27 171	29 038	10 625	684	142	20.8	80	34.2	53	30.8	12	25.0	27	13.8
Bovey city	8 939	17 702	20 592	8 309	646	142	22.0	60	39.2	42	36.5	18	11.0	34	19.4
Bowstring township	7 596	19 583	18 958	33 750	202	56	27.7	23	35.9	17	35.4	11	30.6	13	22.8
Bowstring Lake unorg.	5 200	12 917	13 239	7 742	985	458	46.5	229	60.1	167	61.6	26	25.0	109	42.4
Carpenter township	6 653	13 750	15 417	5 000–	182	39	21.4	5	12.2	5	12.8	7	26.9	11	18.3
Coleraine city	10 605	23 274	30 000	11 979	1 031	147	14.3	51	18.7	42	19.3	22	10.9	31	10.7
Deer Lake unorg.	11 206	27 552	30 417	17 132	3 022	292	9.7	118	13.2	113	16.2	33	9.6	66	7.6
Deer River city	7 943	14 250	20 735	7 773	779	197	25.3	78	36.4	42	29.8	34	19.3	40	20.0
Deer River township	9 709	25 000	27 396	11 094	629	90	14.3	41	19.7	32	18.4	5	6.7	21	11.5
Effie city	8 523	22 708	24 167	15 313	137	31	22.6	12	29.3	12	29.3	4	33.3	5	13.9
Effie unorg.	10 377	17 500	21 250	7 163	186	46	24.7	16	32.7	12	34.3	9	19.1	9	16.4
Feeley township	10 951	21 607	29 500	8 612	306	29	9.5	3	4.2	3	5.4	12	16.0	4	4.3
Good Hope township	8 983	20 469	22 000	6 996	142	23	16.2	4	12.1	4	13.3	3	9.7	2	4.8
Goodland township	9 638	22 386	25 833	6 948	417	43	10.3	4	3.6	4	4.4	13	21.0	12	9.4
Grand Rapids township	11 110	23 136	30 472	10 819	11 184	1 771	15.8	650	20.9	409	17.9	214	12.2	374	12.1
Grand Rapids city	11 128	19 623	29 763	9 512	7 624	1 345	17.6	493	24.0	298	20.1	186	13.1	292	13.8
La Prairie city	13 111	34 375	31 333	36 806	473	37	7.8	21	14.0	21	16.4	2	4.4	8	6.2
Grattan township	11 145	11 458	13 750	5 000–	45	12	26.7	–	–	–	–	4	33.3	3	15.0
Greenway township	9 405	18 986	23 836	7 404	1 940	399	20.6	136	25.7	101	23.9	59	18.2	92	16.5
Calumet city	7 963	9 557	15 000	6 842	340	125	36.8	44	46.3	30	38.0	20	23.3	28	33.3
Marble city	8 370	17 174	20 682	6 951	651	151	23.2	49	27.8	34	26.6	28	25.2	34	18.3
Harris township	14 069	31 828	36 949	20 368	2 863	259	9.0	109	13.0	63	9.7	40	14.0	59	7.1
Iron Range township	8 966	16 607	23 516	8 510	601	138	23.0	49	29.5	43	29.7	31	28.4	35	21.5
Taconite city	9 353	16 364	23 958	7 754	314	68	21.7	22	29.3	18	30.5	24	34.8	13	15.9
Keewatin city	9 117	15 966	19 609	9 801	1 118	193	17.3	56	21.1	38	19.4	38	15.8	48	15.5
Kinghurst township	6 460	17 500	18 000	11 250	111	14	12.6	10	29.4	8	38.1	–	–	2	5.6
Lake Jessie township	8 846	19 583	25 714	5 100	248	65	26.2	24	34.8	16	29.6	8	16.0	15	19.2
Lawrence township	10 211	20 962	25 556	9 024	440	76	17.3	16	14.7	12	13.0	8	12.5	14	11.7
Liberty township	6 147	16 806	17 813	10 000	63	3	4.8	–	–	–	–	–	–	–	–
Little Sand Lake unorg.	10 413	31 563	32 813	9 452	416	50	12.0	25	17.4	19	15.1	2	4.7	11	9.7
Lone Pine township	13 929	28 125	32 813	21 250	476	74	15.5	33	30.3	20	23.0	12	11.9	17	12.1
Nashwauk city (pt.)	–	–	–	–	–	–	–	–	–	–	–	–	–	–	–
Marcell township	11 958	23 000	28 636	8 422	358	42	11.7	5	9.4	2	6.3	17	21.3	10	7.9
Max township	6 886	9 737	14 821	5 232	110	33	30.0	14	43.8	14	60.9	10	29.4	6	19.4
Moose Park township	9 457	22 917	31 250	5 156	100	19	19.0	8	22.9	6	25.0	3	21.4	3	12.5
Morse township	7 751	20 682	21 648	7 283	547	82	15.0	34	16.3	24	13.7	7	15.2	18	12.2
Nashwauk township	9 482	20 000	25 066	7 735	1 825	317	17.4	135	24.8	86	20.7	54	16.0	60	11.4
Nashwauk city (pt.)	9 405	17 981	23 203	7 256	1 025	231	22.5	94	32.5	62	27.4	40	16.5	43	14.6
Nore township	2 950	5 000–	5 100	5 000–	17	8	47.1	–	–	–	–	8	57.1	2	40.0
Northeast Itasca unorg.	10 670	25 221	27 917	12 813	1 027	88	8.6	33	11.7	28	12.4	20	12.2	15	4.9
Oteneagen township	8 344	22 000	28 333	7 903	209	15	7.2	4	4.9	4	6.3	5	35.7	4	7.1
Pomroy township	4 194	6 752	5 714	11 250	42	27	64.3	8	100.0	8	100.0	3	27.3	6	54.5
Sago township	10 634	16 250	21 250	8 274	153	28	18.3	10	27.8	7	28.0	3	23.1	4	8.7
Sand Lake township	7 587	16 563	19 167	10 625	126	29	23.0	9	23.1	7	21.2	–	–	6	17.6
Spang township	8 455	30 556	31 389	13 750	257	40	15.6	15	16.0	9	12.5	3	17.6	12	16.7
Splithand township	10 124	23 194	24 444	12 917	253	21	8.3	4	6.5	2	5.9	2	7.1	4	4.8
Squaw Lake city	5 786	13 750	16 250	10 833	131	66	50.4	32	68.1	21	65.6	10	27.8	12	40.0
Stokes township	10 474	22 500	24 375	15 625	188	9	4.8	2	3.6	2	4.5	–	–	2	3.4
Third River township	7 029	16 250	14 375	26 250	30	8	26.7	4	100.0	–	–	2	28.6	2	18.2
Trout Lake township	10 640	28 750	34 107	11 042	809	83	10.3	36	14.9	22	11.1	4	3.9	15	6.4
Wabana township	11 309	30 000	33 409	10 000	386	18	4.7	9	9.3	9	13.2	2	4.4	4	3.3
Warba city	11 297	23 438	24 063	21 667	124	8	6.5	–	–	–	–	–	–	–	–
Wawina township	10 789	13 750	14 167	6 882	65	17	26.2	4	23.5	2	14.3	–	–	6	37.5
Wildwood township	9 395	25 313	30 000	12 813	128	33	25.8	7	20.6	4	12.9	–	–	10	26.3
Wirt township	8 058	17 222	18 750	5 360	91	8	8.8	–	–	–	–	–	–	4	13.3
Zemple city	9 445	24 375	24 375	17 500	55	10	18.2	6	40.0	3	25.0	–	–	2	11.8
Jackson County	11 287	23 157	28 370	11 453	11 427	1 342	11.7	465	15.0	296	12.7	250	11.8	285	8.7
Alba township	13 752	24 750	28 958	11 786	218	29	13.3	11	18.3	7	15.9	–	–	6	9.5
Alpha city	8 432	12 083	12 361	8 113	75	21	28.0	7	77.8	3	100.0	2	11.8	5	21.7
Belmont township	9 778	30 000	30 208	16 250	284	22	7.7	5	6.0	5	7.6	8	14.8	8	9.1
Christiania township	12 426	24 554	31 000	9 554	319	37	11.6	17	22.1	15	28.3	–	–	7	6.9
Delafield township	10 954	23 750	25 893	12 500	271	18	6.6	2	2.9	–	–	–	–	7	8.0
Des Moines township	11 995	29 271	28 333	36 875	303	26	8.6	8	8.6	8	10.5	–	–	8	8.9
Enterprise township	11 717	23 750	23 571	19 583	263	41	15.6	19	29.2	9	19.1	–	–	10	12.2
Ewington township	11 119	26 667	28 958	10 750	304	21	6.9	5	6.3	5	7.5	2	6.9	5	5.6
Heron Lake city	8 775	17 500	27 679	7 101	714	92	12.9	25	11.0	15	9.2	41	25.0	17	9.4
Heron Lake township	8 857	22 232	26 563	15 625	388	46	11.9	19	16.8	11	14.9	5	9.1	9	8.4
Hunter township	9 077	20 781	21 250	5 714	316	43	13.6	19	22.9	17	25.0	6	11.8	12	11.8
Jackson city	11 223	21 280	31 223	10 867	3 437	489	14.2	187	19.7	112	16.0	89	12.7	94	10.1
Kimball township	12 388	28 636	29 091	13 333	179	5	2.8	–	–	–	–	3	10.7	–	–
La Crosse township	9 050	21 875	26 458	10 000	215	35	16.3	16	21.3	9	16.7	3	9.7	8	13.6
Lakefield city	11 099	20 898	28 412	10 395	1 624	127	7.8	27	6.6	16	5.1	47	11.3	22	4.8
Middletown township	11 868	26 500	25 781	40 625	254	23	9.1	9	12.9	6	10.7	–	–	7	8.9
Minneota township	11 494	25 139	25 000	25 179	224	33	14.7	6	9.7	6	11.3	8	21.1	6	10.0
Okabena city	9 558	19 375	21 705	10 625	237	11	4.6	4	6.1	–	–	5	7.5	2	2.9
Petersburg township	10 949	24 063	27 321	17 500	278	34	12.2	16	23.5	9	20.0	–	–	6	6.6
Rost township	12 448	26 875	27 292	26 250	253	30	11.9	8	13.8	8	18.2	–	–	7	8.6

TIPSII [UPF] GPH527 CENSUS90 72583600 06/18/92 1:41 PM MACHINE: C DATA:CENSUS90S*PH5TIPSDA27. 06/16/92 17:23:34 TAPE: NONE FRAME: 321
TSF:CENSUS90*92. 06/18/92 10:41:18 UTF:CENSUS90*93. 06/18/92 10:41:18 META:CENSUS90S*PH5TABLES27. 06/18/92 11:26:48

Table 9. **Income and Poverty Status in 1989: 1990**—Con.

[Data based on sample and subject to sampling variability, see text. For definitions of terms and meanings of symbols, see text]

State County County Subdivision Place	Per capita income in 1989 (dollars)	Median income in 1989 (dollars)			Persons for whom poverty status is determined								Families with income in 1989 below poverty level	
						Income in 1989 below poverty level								
						All ages		Related children				Persons 65 years and over		
								Under 18 years		5 to 17 years				
		House-holds	Families	Nonfamily house-holds	Total	Number	Percent	Number	Percent	Number	Percent	Number	Percent	Number	Percent of all families
Jackson County—Con.														
Round Lake township	30 733	28 750	35 750	21 875	209	27	12.9	14	20.9	4	8.9	5	38.5	4	7.3
Sioux Valley township	8 652	22 917	23 750	21 875	307	44	14.3	11	11.3	6	9.4	10	38.5	13	14.3
Weimer township	13 246	35 938	35 313	43 750	186	31	16.7	14	25.0	14	27.5	5	19.2	8	13.6
West Heron Lake township	13 795	28 750	28 333	35 833	154	12	7.8	5	15.6	5	23.8	–	–	2	3.8
Wilder city	9 229	19 583	23 750	5 000–	98	18	18.4	7	25.0	4	16.7	3	16.7	3	9.1
Wisconsin township	11 125	26 875	32 000	14 375	317	27	8.5	4	5.6	2	3.5	8	15.1	9	9.4
Kanabec County	9 887	22 495	27 445	10 381	12 687	1 960	15.4	727	19.0	531	18.7	330	18.2	435	12.5
Ann Lake township	10 386	17 250	22 000	15 417	264	30	11.4	4	5.1	4	6.7	5	15.2	13	18.1
Arthur township	12 440	29 800	34 432	13 500	1 521	153	10.1	70	15.6	40	11.6	15	8.2	39	8.9
Braham city (pt.)	–	–	–	–	–	–	–	–	–	–	–	–	–	–	–
Brunswick township	9 082	25 000	26 447	18 125	1 104	146	13.2	68	18.2	57	20.1	10	8.8	26	8.5
Comfort township	8 971	24 821	27 734	12 917	813	168	20.7	79	28.5	58	26.7	9	14.8	35	16.3
Ford township	9 632	26 250	26 458	12 083	169	31	18.3	11	23.4	11	32.4	–	–	8	16.3
Grass Lake township	9 830	28 056	30 789	10 000	886	77	8.7	22	8.1	19	8.8	17	24.3	17	7.1
Grasston city	6 966	20 000	26 000	6 584	125	28	22.4	10	26.3	8	29.6	4	30.8	7	20.6
Hay Brook township	10 287	19 444	23 571	5 556	152	19	12.5	4	16.0	2	9.5	5	16.1	3	6.0
Hillman township	9 720	23 654	25 375	7 025	332	30	9.0	5	4.6	–	–	14	25.9	7	7.2
Kanabec township	9 596	22 955	28 864	11 250	621	102	16.4	40	21.1	31	22.5	9	13.4	25	14.5
Knife Lake township	10 385	22 440	28 750	10 313	796	107	13.4	39	17.8	35	21.7	23	19.5	25	10.5
Kroschel township	8 941	20 521	22 750	5 000–	198	33	16.7	10	18.2	7	16.3	5	14.7	6	10.2
Mora city	9 982	16 415	27 773	9 201	2 820	485	17.2	143	19.4	100	19.3	156	23.4	105	14.3
Ogilvie city	7 395	14 896	19 688	7 608	504	159	31.5	77	43.5	49	39.8	23	27.4	35	28.9
Peace township	8 678	19 583	22 000	12 375	597	139	23.3	63	32.6	50	34.7	8	11.8	32	19.3
Pomroy township	8 105	18 611	22 188	13 000	346	60	17.3	21	19.3	16	18.4	2	4.3	12	13.0
Quamba city	6 973	21 250	21 563	8 447	105	20	19.0	7	21.9	2	12.5	–	–	4	13.8
South Fork township	9 730	22 885	26 094	10 469	626	79	12.6	26	12.3	23	14.7	7	11.7	14	8.6
Whited township	10 938	30 227	31 875	11 607	708	94	13.3	28	12.4	19	10.7	18	21.2	22	11.2
Kandiyohi County	11 574	25 368	30 629	11 497	37 623	5 164	13.7	1 638	15.1	1 106	14.0	845	15.9	955	9.3
Arctander township	10 837	25 481	27 273	18 125	414	24	5.8	7	5.5	6	6.3	4	7.7	6	5.2
Atwater city	10 133	23 631	30 046	9 210	1 063	142	13.4	54	17.1	43	18.1	50	24.2	25	8.5
Blomkest city	8 683	23 958	27 917	7 661	179	35	19.6	12	21.1	12	28.6	4	16.7	7	14.3
Burbank township	8 269	24 063	25 625	8 876	448	85	19.0	45	29.4	30	25.6	6	12.2	14	12.3
Colfax township	8 583	22 917	25 446	5 731	513	81	15.8	13	7.8	13	10.2	36	50.7	19	13.5
Dovre township	15 843	39 861	42 768	16 389	1 746	57	3.3	8	1.5	3	.8	5	3.6	6	1.2
East Lake Lillian township	10 807	25 625	29 792	10 208	302	33	10.9	8	10.8	6	13.0	5	9.8	4	4.5
Edwards township	9 419	24 063	23 750	28 750	399	59	14.8	24	16.2	18	16.8	13	33.3	16	14.3
Fahlun township	10 089	27 083	29 000	11 528	318	33	10.4	10	10.0	4	5.8	2	6.9	6	7.1
Gennessee township	10 056	29 583	34 250	15 000	494	30	6.1	14	7.9	11	7.7	3	6.1	7	5.1
Green Lake township	18 251	35 758	38 696	17 000	1 275	41	3.2	13	3.8	11	4.2	14	11.1	8	2.2
Harrison township	9 915	25 167	26 518	10 313	550	44	8.0	16	9.8	13	11.5	2	2.6	12	7.0
Holland township	8 444	27 083	27 188	24 375	443	47	10.6	22	12.0	20	15.2	8	28.6	12	10.3
Irving township	15 037	32 500	33 571	11 250	598	23	3.8	6	3.5	3	2.4	6	6.1	4	2.2
Kandiyohi city	10 298	25 417	31 667	11 875	511	41	8.0	13	7.8	7	5.5	7	11.3	5	3.7
Kandiyohi township	11 255	33 047	34 896	11 250	646	49	7.6	16	8.2	16	10.3	5	7.7	10	5.8
Lake Andrew township	13 149	30 812	34 083	10 000	755	55	7.3	11	6.1	7	5.3	15	12.0	9	3.7
Lake Elizabeth township	9 963	30 556	30 208	31 250	311	40	12.9	18	20.9	16	27.6	3	6.1	8	9.6
Lake Lillian city	9 346	15 417	21 458	11 250	205	35	17.1	2	4.3	2	5.7	11	18.6	9	15.8
Lake Lillian township	9 738	23 750	23 611	25 313	240	22	9.2	–	–	–	–	9	21.4	7	10.0
Mamre township	9 868	25 250	27 292	10 625	386	54	14.0	23	18.7	17	18.9	2	5.0	11	10.3
New London city	9 784	20 573	26 838	10 952	897	137	15.3	40	16.4	27	15.8	42	18.3	27	11.2
New London township	12 530	31 328	35 565	20 417	2 659	396	14.9	144	17.8	92	14.8	72	25.0	95	12.8
Norway Lake township	8 801	22 143	24 444	10 500	268	21	7.8	–	–	–	–	11	20.8	6	7.3
Pennock city	9 167	26 875	27 917	10 833	482	60	12.4	23	13.9	23	17.8	15	25.4	14	10.9
Prinsburg city	12 048	25 543	27 955	11 875	487	13	2.7	4	3.0	4	3.9	6	4.7	3	2.0
Raymond city	8 766	18 542	25 486	7 235	675	105	15.6	26	13.9	16	12.2	38	29.0	23	12.2
Regal city	8 983	22 250	26 250	13 750	45	–	–	–	–	–	–	–	–	–	–
Roseland township	9 862	26 964	27 841	13 125	492	74	15.0	25	17.0	20	18.7	17	21.5	17	11.7
Roseville township	9 182	24 167	26 500	12 000	467	36	7.7	18	12.4	11	11.3	8	14.0	8	5.9
St. Johns township	10 565	25 833	28 594	7 966	447	38	8.5	11	8.3	5	4.9	12	21.4	6	4.7
Spicer city	11 717	24 000	29 375	12 159	1 009	139	13.8	35	13.6	27	13.9	30	13.0	19	7.2
Sunburg city	9 237	21 458	24 375	6 230	132	11	8.3	5	17.9	5	31.3	–	–	2	4.9
Whitefield township	12 092	30 781	32 639	16 875	511	33	6.5	4	2.5	2	1.7	14	17.1	13	9.0
Willmar city	11 481	22 279	30 150	10 970	16 561	3 005	18.1	948	20.7	602	18.7	366	15.3	508	11.9
Willmar township	12 392	32 437	36 389	13 542	695	66	9.5	20	9.9	14	9.2	4	7.4	9	4.6
Kittson County	11 050	23 518	29 643	9 521	5 609	677	12.1	200	13.3	116	10.6	206	18.5	133	8.3
Arveson township	8 121	23 750	23 750	–	81	–	–	–	–	–	–	–	–	–	–
Cannon township	8 970	26 875	26 875	–	27	–	–	–	–	–	–	–	–	–	–
Caribou township	11 080	26 875	26 875	–	49	13	26.5	6	35.3	4	30.8	4	66.7	4	26.7
Clow township	18 815	27 000	26 250	77 197	19	–	–	–	–	–	–	–	–	–	–
Davis township	8 885	28 125	28 125	–	63	10	15.9	6	25.0	4	21.1	–	–	2	9.5
Deerwood township	8 633	21 250	26 250	5 802	177	40	22.6	18	32.1	8	21.6	2	16.7	10	18.2
Donaldson city	8 836	15 938	38 125	6 667	55	6	10.9	–	–	–	–	4	26.7	–	–
East Kittson unorg.	8 150	10 000	–	10 000	4	2	50.0	–	–	–	–	2	100.0	–	–
Granville township	11 589	21 250	25 000	10 833	93	5	5.4	–	–	–	–	2	8.3	–	–
Hallock city	12 898	25 761	35 429	10 700	1 226	53	4.3	4	1.2	–	–	27	10.6	6	1.7
Hallock township	11 140	31 023	31 705	15 000	126	3	2.4	–	–	–	–	3	25.0	–	–
Halma city	9 751	13 750	18 750	10 000	59	12	20.3	–	–	–	–	11	55.0	5	25.0
Hampden township	21 213	45 000	58 100	12 500	65	2	3.1	–	–	–	–	–	–	–	–
Hazelton township	11 996	25 625	24 375	28 750	99	10	10.1	–	–	–	–	3	9.1	2	6.3
Hill township	14 249	30 000	39 375	21 250	22	3	13.6	–	–	–	–	3	50.0	1	20.0
Humboldt city	11 416	28 250	27 917	28 750	63	12	19.0	5	27.8	5	33.3	–	–	4	21.1
Jupiter township	15 016	30 000	30 833	12 500	137	5	3.6	–	–	–	–	–	–	3	5.8
Karlstad city	8 560	16 705	24 000	6 460	839	209	24.9	69	30.0	34	20.6	59	29.9	40	17.1
Kennedy city	10 283	24 167	28 833	8 668	331	25	7.6	6	6.8	6	9.1	8	11.8	2	2.0
Lake Bronson city	9 838	15 313	21 429	7 332	262	45	17.2	10	27.8	6	20.0	21	24.7	7	9.7

TIPSII [UPF] GPH527 CENSUS90 72583600 06/18/92 1:41 PM MACHINE: C DATA:CENSUS90S*PH5TIPSDA27. 06/16/92 17:23:34 TAPE: NONE FRAME: 322
TSF:CENSUS90*92. 06/18/92 10:41:18 UTF:CENSUS90*93. 06/18/92 10:41:18 META:CENSUS90S*PH5TABLES27. 06/18/92 11:26:48

[Data based on sample and subject to sampling variability, see text. For definitions of terms and meanings of symbols, see text]

State County County Subdivision Place	Per capita income in 1989 (dollars)	Median income in 1989 (dollars)			Persons for whom poverty status is determined								Families with income in 1989 below poverty level	
						Income in 1989 below poverty level								
						All ages		Related children				Persons 65 years and over		
								Under 18 years		5 to 17 years				
		House-holds	Families	Nonfamily house-holds	Total	Number	Percent	Number	Percent	Number	Percent	Number	Percent	Number	Percent of all families
Kittson County—Con.															
Lancaster city	10 043	17 188	29 750	7 141	337	64	19.0	23	26.4	11	25.0	26	30.2	8	9.2
McKinley township	7 094	18 750	20 625	7 071	51	13	25.5	4	28.6	4	28.6	–	–	4	28.6
North Red River township	14 150	26 250	26 250	–	21	–	–	–	–	–	–	–	–	–	–
Norway township	12 564	24 500	31 250	22 750	77	2	2.6	–	–	–	–	–	–	–	–
Pelan township	7 499	18 125	20 625	12 500	70	15	21.4	7	20.6	4	14.8	2	50.0	2	15.4
Percy township	13 236	32 250	36 875	13 750	61	–	–	–	–	–	–	–	–	–	–
Poppleton township	9 344	24 167	29 583	19 583	144	8	5.6	–	–	–	–	6	24.0	2	5.1
Richardville township	11 231	28 304	28 036	28 571	132	5	3.8	–	–	–	–	–	–	2	5.7
St. Joseph township	9 503	28 750	30 625	5 360	58	4	6.9	–	–	–	–	2	22.2	2	11.1
St. Vincent city	13 288	38 750	42 500	11 250	126	30	23.8	13	54.2	8	57.1	6	16.7	7	17.5
St. Vincent township	15 599	34 375	43 750	20 625	126	11	8.7	2	6.7	2	15.4	–	–	3	8.8
Skane township	11 527	31 563	25 000	50 136	56	–	–	–	–	–	–	–	–	–	–
South Red River township	10 750	40 417	40 417	–	16	–	–	–	–	–	–	–	–	–	–
Spring Brook township	10 166	20 000	28 750	10 000	88	18	20.5	10	41.7	6	40.0	–	–	4	15.4
Svea township	11 394	26 250	44 375	5 000–	58	4	6.9	–	–	–	–	4	40.0	–	–
Tegner township	7 828	18 281	19 063	15 000	55	8	14.5	–	–	–	–	5	41.7	3	27.3
Teien township	9 967	26 111	26 429	15 000	130	15	11.5	7	15.2	4	11.8	2	12.5	3	8.3
Thompson township	11 842	33 750	36 250	24 500	206	25	12.1	10	20.0	10	27.0	4	12.1	7	10.6
Koochiching County	11 732	23 411	28 211	11 091	15 990	2 067	12.9	675	16.6	486	15.9	245	10.9	376	8.7
Big Falls city	8 375	15 500	19 286	6 847	357	62	17.4	17	20.2	17	24.3	8	11.1	9	8.8
East Koochiching unorg.	8 773	25 469	27 813	17 500	430	19	4.4	–	–	–	–	–	–	–	–
International Falls city	12 071	22 165	28 133	10 426	8 162	1 142	14.0	371	19.0	277	19.1	143	11.3	191	9.0
Island View city	41 141	40 536	24 500	42 250	100	2	2.0	–	–	–	–	–	–	–	–
Littlefork city	9 203	22 639	27 500	8 130	802	115	14.3	48	20.3	26	15.6	21	18.8	23	10.5
Mizpah city	8 960	15 156	16 250	5 000–	100	32	32.0	9	42.9	9	60.0	4	21.1	10	31.3
Nett Lake unorg.	4 480	8 498	9 308	6 458	57	26	45.6	8	34.8	–	–	–	–	7	53.8
Northome city	6 376	14 000	16 875	9 268	232	24	10.3	2	3.7	–	–	14	18.4	4	6.1
Northome unorg.	9 343	19 375	21 406	10 089	482	77	16.0	19	16.4	9	12.2	20	20.0	16	10.9
Northwest Koochiching unorg.	9 904	21 161	28 036	15 337	609	51	8.4	32	18.1	21	14.3	–	–	7	4.6
Rainy Lake unorg.	12 718	31 479	35 685	15 875	4 157	425	10.2	135	12.3	93	11.2	31	8.1	86	7.3
Ranier city	13 914	31 667	35 833	24 375	203	4	2.0	–	–	–	–	–	–	–	–
South Koochiching unorg.	7 572	14 688	13 594	18 125	299	88	29.4	34	37.8	34	41.0	4	8.9	23	26.4
Lac qui Parle County	10 368	21 646	25 987	10 248	8 674	1 129	13.0	331	14.1	229	13.1	305	16.7	247	9.9
Agassiz township	9 667	20 000	16 250	23 750	107	43	40.2	11	64.7	6	60.0	4	14.3	12	33.3
Arena township	17 130	24 500	25 938	10 000	189	11	5.8	6	8.6	4	7.1	–	–	1	2.1
Augusta township	30 628	22 344	30 208	11 000	131	17	13.0	8	47.1	5	35.7	–	–	5	10.2
Baxter township	7 981	22 981	22 115	24 250	261	32	12.3	13	16.7	10	20.0	–	–	7	10.0
Bellingham city	8 330	17 344	20 417	8 898	255	35	13.7	11	13.9	8	13.6	9	18.8	7	9.9
Boyd city	7 441	14 167	16 964	9 418	242	58	24.0	21	28.8	15	25.9	14	31.8	15	21.7
Camp Release township	12 988	28 214	29 821	15 417	257	25	9.7	10	13.3	8	13.1	5	8.6	4	5.2
Cerro Gordo township	8 691	24 688	25 625	23 125	287	32	11.1	12	11.2	6	7.4	11	31.4	12	15.6
Dawson city	10 248	20 350	26 971	9 761	1 556	146	9.4	25	6.7	14	5.1	61	14.1	28	6.3
Freeland township	9 069	22 083	23 333	10 938	178	29	16.3	9	20.5	–	–	4	11.8	7	13.5
Garfield township	9 066	21 750	24 125	10 000	206	28	13.6	9	11.7	7	17.9	2	9.1	5	9.1
Hamlin township	9 862	25 875	26 625	21 250	182	4	2.2	–	–	–	–	–	–	–	–
Hantho township	10 382	22 813	26 250	17 813	137	14	10.2	5	11.1	3	8.3	1	3.7	4	11.1
Lac qui Parle township	9 655	26 094	27 344	13 750	218	27	12.4	12	16.2	12	19.0	2	5.6	5	8.2
Lake Shore township	9 914	22 969	24 219	10 000	263	48	18.3	16	20.0	12	19.0	7	15.9	13	16.0
Louisburg city	7 306	8 808	18 333	6 538	47	10	21.3	–	–	–	–	6	60.0	4	28.6
Madison city	10 610	20 094	28 512	8 979	1 782	231	13.0	55	13.4	32	10.0	102	19.2	41	8.0
Madison township	9 801	27 500	29 063	13 125	288	27	9.4	6	6.4	5	8.3	6	19.4	6	7.4
Manfred township	4 929	16 875	18 750	7 642	123	29	23.6	9	19.6	9	28.1	5	41.7	8	27.6
Marietta city	9 002	18 750	23 375	11 000	213	35	16.4	12	28.6	10	27.8	10	15.4	10	14.5
Maxwell township	10 755	27 778	28 333	13 750	225	39	17.3	13	19.4	10	19.2	10	24.4	11	15.7
Mehurin township	9 459	24 531	24 792	23 750	88	–	–	–	–	–	–	–	–	–	–
Nassau city	8 089	9 758	22 917	6 762	95	24	25.3	4	26.7	–	–	7	28.0	6	23.1
Perry township	9 688	24 375	28 036	17 500	135	11	8.1	3	8.8	3	13.6	2	7.7	3	7.7
Providence township	9 940	22 188	25 625	15 500	231	52	22.5	22	40.0	15	37.5	3	9.4	11	15.9
Riverside township	11 480	21 731	30 417	6 075	356	51	14.3	13	12.9	11	14.7	16	29.6	8	8.4
Ten Mile Lake township	10 864	28 438	31 806	15 000	199	16	8.0	–	–	–	–	13	25.0	3	5.1
Walter township	8 774	22 500	23 472	10 625	237	48	20.3	26	36.1	24	46.2	–	–	9	12.3
Yellow Bank township	10 069	21 500	25 250	15 313	186	7	3.8	–	–	–	–	5	20.8	2	3.9
Ortonville city (pt.)	–	–	–	–	–	–	–	–	–	–	–	–	–	–	–
Lake County	11 415	23 478	28 067	12 233	10 258	970	9.5	302	12.3	190	10.4	156	9.1	215	7.0
Beaver Bay city	15 355	19 167	28 750	13 333	120	3	2.5	–	–	–	–	–	–	–	–
Beaver Bay township	12 310	27 841	28 875	8 643	515	45	8.7	20	15.7	8	9.4	2	4.0	11	6.3
Crystal Bay township	7 710	18 796	21 786	10 000	509	60	11.8	13	8.8	9	9.8	2	3.7	12	8.6
Fall Lake township	13 072	27 946	33 571	14 792	465	53	11.4	14	17.1	11	16.4	6	7.3	15	10.9
Lake No. 1 unorg.	12 250	19 375	35 625	8 937	71	10	14.1	5	41.7	5	41.7	–	–	2	9.1
Lake No. 2 unorg.	11 721	29 358	30 667	22 625	1 852	154	8.3	36	7.4	18	4.9	5	2.5	45	8.4
Silver Bay city	11 046	21 937	23 500	15 104	1 919	192	10.0	79	17.1	54	15.5	25	7.4	53	8.3
Silver Creek township	12 448	27 422	30 345	13 125	1 092	63	5.8	14	5.0	12	5.3	11	6.7	12	3.6
Stony River township	11 779	22 639	24 583	17 500	214	23	10.7	5	14.3	5	16.7	1	3.3	4	7.3
Two Harbors city	11 156	21 004	30 021	9 474	3 501	367	10.5	116	14.3	68	11.4	104	13.8	61	6.2
Lake of the Woods County	10 623	24 383	29 121	11 900	4 013	427	10.6	124	11.0	89	11.2	130	20.1	102	8.5
Baudette city	11 051	22 008	28 672	9 831	1 073	174	16.2	66	23.1	48	24.0	44	20.2	38	12.3
District 1 unorg.	14 546	38 750	46 667	6 815	48	5	10.4	–	–	–	–	5	33.3	–	–
District 2 unorg.	13 352	33 393	36 625	9 196	347	33	9.5	5	9.1	5	10.6	12	17.1	7	5.8
District 3 unorg.	9 339	24 250	27 273	20 208	819	105	12.8	37	13.4	22	10.2	10	18.2	30	12.1
District 4 unorg.	10 773	28 000	30 189	13 636	970	34	3.5	–	–	–	–	30	20.0	6	2.2
District 5 unorg.	9 617	24 375	27 944	12 404	524	42	8.0	16	10.1	14	15.6	12	13.3	11	6.7
Roosevelt city (pt.)	2 000	5 000–	–	5 000–	2	2	100.0	–	–	–	–	–	–	–	–
Williams city	9 878	20 625	23 125	15 625	230	32	13.9	–	–	–	–	17	34.0	10	14.9
Le Sueur County	11 792	27 706	32 752	12 765	22 910	2 027	8.8	582	8.6	383	7.7	523	16.0	414	6.6
Cleveland city	9 764	31 071	34 297	11 750	715	52	7.3	20	7.5	14	6.9	13	18.3	4	2.3
Cleveland township	10 961	29 500	31 750	20 000	533	50	9.4	27	15.6	23	16.4	4	7.7	10	7.4
Cordova township	9 860	27 431	31 389	18 594	582	98	16.8	58	26.4	43	27.9	4	6.7	14	10.4
Derrynane township	13 211	29 417	33 594	17 500	624	30	4.8	2	.9	2	1.3	14	20.3	9	5.6
Elysian city (pt.)	10 482	25 795	30 313	6 172	438	86	19.6	25	23.1	19	22.4	21	30.0	16	12.8
Elysian township	11 649	30 600	32 562	12 750	822	104	12.7	29	12.7	24	15.3	16	12.7	24	10.1
Heidelberg city	10 855	20 833	43 750	7 642	74	15	20.3	6	54.5	4	44.4	4	66.7	2	12.5

TIPSII [UPF] GPH527 CENSUS90 72583600 06/18/92 1:41 PM MACHINE: C DATA:CENSUS90S*PH5TIPSDA27. 06/16/92 17:23:34 TAPE: NONE FRAME: 323
TSF:CENSUS90*92. 06/18/92 10:41:18 UTF:CENSUS90*93. 06/18/92 10:41:18 META:CENSUS90S*PH5TABLES27. 06/18/92 11:26:48

[Data based on sample and subject to sampling variability, see text. For definitions of terms and meanings of symbols, see text]

State County County Subdivision Place	Per capita income in 1989 (dollars)	Median income in 1989 (dollars)			Persons for whom poverty status is determined								Families with income in 1989 below poverty level	
						Income in 1989 below poverty level								
						All ages		Related children				Persons 65 years and over		
								Under 18 years		5 to 17 years				
		House-holds	Families	Nonfamily house-holds	Total	Number	Percent	Number	Percent	Number	Percent	Number	Percent	Number	Percent of all families
Le Sueur County—Con.														
Kasota city	10 284	25 313	28 250	15 000	633	82	13.0	29	18.1	14	12.0	10	14.7	21	11.1
Kasota township	14 915	37 554	39 511	17 500	1 290	57	4.4	9	2.5	5	1.9	5	3.8	9	2.4
Kilkenny city	9 477	17 292	22 500	7 454	181	48	26.5	24	32.0	16	30.2	7	35.0	10	22.7
Kilkenny township	9 740	28 828	31 250	14 688	471	55	11.7	18	11.6	14	10.9	15	25.9	12	9.8
Lanesburgh township	11 200	36 838	38 973	16 563	1 610	84	5.2	30	5.2	10	2.5	13	14.8	19	4.6
Le Center city	10 273	22 583	28 917	11 792	1 888	154	8.2	33	5.9	20	5.0	59	17.9	31	6.0
Le Sueur city	12 265	25 109	33 049	12 013	3 638	377	10.4	142	13.0	82	10.7	73	12.2	81	8.3
Lexington township	11 208	28 333	31 667	12 500	745	49	6.6	–	–	–	–	12	11.0	15	7.2
Montgomery city	10 610	23 462	30 495	7 725	2 382	267	11.2	50	7.4	33	6.6	122	28.4	47	7.5
Montgomery township	12 676	28 250	30 156	18 125	581	74	12.7	23	15.3	21	17.1	16	19.5	18	10.4
New Prague city (pt.)	14 095	27 105	35 521	18 125	1 200	69	5.8	–	–	–	–	49	20.2	15	4.3
Ottawa township	11 949	31 094	34 792	11 250	314	22	7.0	4	4.8	2	3.6	6	15.0	6	6.2
Sharon township	12 998	31 667	35 208	16 563	554	19	3.4	4	2.5	4	3.3	–	–	4	2.4
Tyrone township	13 759	35 625	35 156	37 500	643	37	5.8	15	7.7	10	6.3	4	4.8	9	4.6
Washington township	17 151	37 321	40 469	20 833	619	24	3.9	4	2.7	2	1.8	7	8.8	2	1.1
Waterville city	10 807	25 743	33 092	11 667	1 711	138	8.1	22	4.9	13	3.9	39	11.8	28	6.1
Waterville township	11 543	29 063	31 111	19 286	662	36	5.4	8	4.0	8	5.1	10	10.8	8	4.4
Lincoln County	9 616	19 211	24 286	8 887	6 671	1 052	15.8	322	18.3	246	17.6	292	18.8	231	12.1
Alta Vista township	10 298	25 833	30 938	5 438	264	19	7.2	4	4.4	4	5.4	6	50.0	2	3.1
Arco city	7 923	16 875	19 219	10 625	112	10	8.9	3	9.7	3	17.6	5	20.8	2	6.5
Ash Lake township	7 717	15 781	17 500	10 750	200	37	18.5	15	23.8	9	19.1	6	18.8	10	20.0
Diamond Lake township	9 454	21 625	23 750	14 063	204	42	20.6	15	33.3	10	25.0	2	4.4	9	15.0
Drammen township	8 746	24 792	26 250	5 156	192	14	7.3	8	10.4	8	12.1	–	–	2	3.9
Hansonville township	8 024	17 917	19 444	9 392	142	30	21.1	6	16.2	4	14.8	4	21.1	8	19.0
Hendricks city	10 497	14 479	21 083	7 780	583	104	17.8	24	28.6	18	28.1	49	18.8	18	10.3
Hendricks township	8 714	22 614	24 167	10 417	297	35	11.8	13	12.5	9	10.0	5	15.2	10	12.5
Hope township	9 830	27 917	30 000	8 284	332	80	24.1	36	27.7	24	27.3	2	10.0	19	21.1
Ivanhoe city	9 596	15 536	24 483	8 072	719	85	11.8	6	3.6	2	1.6	55	25.5	13	6.6
Lake Benton city	10 020	17 065	21 458	7 461	672	76	11.3	5	3.9	5	5.0	49	22.3	14	6.9
Lake Benton township	9 998	24 643	25 000	21 667	210	42	20.0	18	28.1	12	24.0	4	22.2	10	17.2
Lake Stay township	6 659	23 750	25 781	7 237	187	34	18.2	16	26.7	16	35.6	–	–	7	14.9
Limestone township	7 822	24 063	28 438	11 875	198	21	10.6	9	13.0	9	14.3	4	10.3	6	12.2
Marble township	8 689	19 688	22 813	6 970	207	50	24.2	23	45.1	19	48.7	2	5.1	11	16.4
Marshfield township	10 748	28 036	29 643	14 375	245	29	11.8	12	15.0	8	11.8	4	13.8	5	6.9
Royal township	9 220	16 818	17 386	12 917	260	73	28.1	28	39.4	20	40.8	13	21.7	20	24.7
Shaokatan township	11 414	23 125	26 094	15 833	200	25	12.5	7	14.6	7	17.9	1	3.7	8	13.1
Tyler city	10 323	19 408	25 938	9 161	1 201	195	16.2	51	17.2	41	16.1	74	20.6	46	13.0
Verdi township	8 706	19 375	21 500	12 250	246	51	20.7	23	37.7	18	35.3	7	13.7	11	15.3
Lyon County	11 121	24 689	30 582	12 194	23 281	2 737	11.8	750	11.2	553	11.1	536	15.4	536	8.6
Amiret township	9 932	27 188	30 313	15 000	276	44	15.9	20	20.4	18	22.0	5	29.4	12	17.4
Balaton city	9 081	16 964	25 982	10 547	651	133	20.4	36	22.0	29	21.2	45	26.9	33	17.5
Clifton township	11 394	30 455	31 250	13 750	288	20	6.9	4	3.8	4	5.0	4	15.4	5	6.6
Coon Creek township	9 913	21 364	25 417	16 750	274	38	13.9	7	7.7	6	9.8	11	39.3	10	13.3
Cottonwood city	11 686	24 598	30 592	14 643	958	62	6.5	22	8.3	16	8.8	29	13.9	13	4.6
Custer township	10 588	29 464	30 114	5 000	285	23	8.1	5	6.2	5	6.8	2	5.9	7	7.5
Eidsvold township	9 450	22 639	24 722	14 306	224	10	4.5	–	–	–	–	4	9.5	2	3.3
Fairview township	10 298	30 547	32 417	14 167	518	34	6.6	13	7.0	9	7.1	3	5.3	7	5.2
Florence city	6 803	11 250	11 750	10 000	48	11	22.9	–	–	–	–	6	35.3	4	26.7
Garvin city	7 598	12 500	20 938	5 788	143	52	36.4	16	57.1	12	70.6	4	13.8	10	24.4
Ghent city	10 115	20 000	31 250	11 667	289	23	8.0	3	3.2	3	4.6	7	17.9	6	7.5
Grandview township	11 312	32 891	33 977	8 316	339	14	4.1	6	4.7	6	6.5	–	–	4	4.4
Island Lake township	9 091	31 250	31 250	15 000	267	45	16.9	20	18.5	13	14.1	11	37.9	11	15.9
Lake Marshall township	14 365	36 250	42 857	13 125	489	19	3.9	4	3.0	4	4.1	4	9.5	3	2.2
Lucas township	10 412	29 286	33 750	14 500	314	19	6.1	9	7.2	4	4.0	–	–	6	7.7
Lynd city	9 529	19 609	23 472	18 214	296	58	19.6	22	28.2	10	17.5	10	26.3	13	18.3
Lynd township	13 257	39 219	39 844	17 500	486	12	2.5	6	3.2	4	2.7	–	–	2	1.6
Lyons township	9 143	26 875	28 750	14 375	213	15	7.0	7	9.9	5	10.9	–	–	4	6.3
Marshall city	11 851	25 392	32 560	12 410	10 835	1 411	13.0	331	11.6	222	10.8	225	15.0	227	8.1
Minneota city	9 630	21 364	26 991	9 711	1 302	136	10.4	45	12.4	35	12.7	37	14.6	31	8.2
Monroe township	10 498	28 636	31 875	13 125	266	44	16.5	18	19.1	18	24.3	5	17.9	8	11.6
Nordland township	8 892	23 393	23 036	30 833	274	37	13.5	18	16.8	16	16.7	1	3.0	8	10.7
Rock Lake township	8 790	27 083	29 688	15 417	339	59	17.4	15	13.3	13	15.3	13	33.3	17	20.0
Russell city	9 482	19 671	26 250	8 386	408	65	15.9	24	21.2	16	19.5	12	11.4	13	10.2
Shelburne township	11 298	28 750	28 750	28 750	222	8	3.6	–	–	–	–	2	10.5	1	1.9
Sodus township	9 131	22 396	24 167	11 607	267	3	1.1	–	–	–	–	–	–	1	1.4
Stanley township	10 237	35 714	35 313	36 250	289	14	4.8	6	4.9	6	6.4	–	–	2	2.7
Taunton city	8 782	18 750	25 000	12 250	198	50	25.3	22	34.9	17	39.5	9	25.7	12	22.2
Tracy city	10 908	20 000	25 284	10 192	1 945	202	10.4	39	8.1	32	8.7	87	17.5	47	8.6
Vallers township	9 925	33 472	34 464	21 250	294	46	15.6	23	20.7	21	24.7	–	–	9	11.4
Westerheim township	11 198	30 938	33 125	13 750	284	30	10.6	9	9.8	9	13.8	–	–	8	10.8
McLeod County	12 689	29 549	35 033	13 100	31 525	2 375	7.5	664	7.2	450	6.8	584	13.3	441	5.1
Acoma township	15 579	44 464	46 307	13 000	1 026	33	3.2	15	4.6	7	2.9	6	8.1	6	2.0
Bergen township	10 974	30 556	31 696	21 875	843	72	8.5	17	6.8	16	8.6	17	18.7	20	8.1
Biscay city	10 932	33 750	40 938	20 625	124	6	4.8	–	–	–	–	5	38.5	3	8.6
Brownton city	9 941	22 569	28 958	8 469	774	105	13.6	23	10.2	20	11.7	50	31.4	21	10.0
Collins township	14 520	33 250	36 094	15 750	486	33	6.8	2	1.6	2	2.2	9	12.2	11	7.5
Glencoe city	12 086	27 597	33 107	13 750	4 495	321	7.1	87	7.3	44	5.2	97	12.5	48	3.8
Glencoe township	12 676	35 781	37 500	13 750	622	54	8.7	28	16.3	21	15.3	2	3.2	11	6.1
Hale township	10 546	28 355	30 956	14 167	979	70	7.2	21	6.7	17	7.1	15	13.9	16	6.0
Hassan Valley township	12 345	35 455	37 639	23 000	771	53	6.9	16	7.0	9	5.1	10	11.2	11	5.0
Helen township	12 062	32 857	35 625	12 813	884	44	5.0	12	4.2	10	4.5	4	4.8	14	5.8
Hutchinson city	13 863	29 492	35 844	13 722	11 340	842	7.4	217	6.5	133	5.9	154	10.6	129	4.2
Hutchinson township	13 890	36 500	40 500	13 333	1 065	31	2.9	12	3.8	10	4.0	9	6.6	5	1.7
Lester Prairie city	12 441	26 630	34 107	9 301	1 180	65	5.5	17	4.8	13	5.3	24	14.7	10	3.1
Lynn township	12 117	31 442	36 250	11 250	746	93	12.5	39	17.1	28	16.8	7	8.6	21	9.7
Penn township	11 261	33 438	35 125	18 750	389	31	8.0	14	12.4	14	17.1	4	7.8	7	6.7
Plato city	12 193	31 719	40 250	9 092	334	23	6.9	6	7.3	6	11.1	10	20.8	2	2.0
Rich Valley township	11 545	31 500	34 432	15 750	696	41	5.9	12	6.0	4	2.9	7	5.9	12	6.2
Round Grove township	9 472	26 477	27 386	10 000	352	41	11.6	11	9.6	9	8.9	11	19.0	12	12.4
Silver Lake city	11 233	24 083	32 917	8 735	777	69	8.9	7	3.7	7	4.9	35	20.6	12	5.8
Stewart city	9 792	21 029	27 857	10 625	560	71	12.7	11	6.5	11	7.8	40	30.3	19	13.2
Sumter township	11 569	30 625	31 875	11 250	506	59	11.7	20	13.9	13	12.9	12	15.4	16	10.3

TIPSII [UPF] GPH527 CENSUS90 72583600 06/18/92 1:41 PM MACHINE: C DATA:CENSUS90S*PH5TIPSDA27. 06/16/92 17:23:34 TAPE: NONE FRAME: 324
TSF:CENSUS90*92. 06/18/92 10:41:18 UTF:CENSUS90*93. 06/18/92 10:41:18 META:CENSUS90S*PH5TABLES27. 06/18/92 11:26:48

Table 9. **Income and Poverty Status in 1989: 1990**—Con.

[Data based on sample and subject to sampling variability, see text. For definitions of terms and meanings of symbols, see text]

State County County Subdivision Place	Per capita income in 1989 (dollars)	Median income in 1989 (dollars)			Persons for whom poverty status is determined								Families with income in 1989 below poverty level	
						Income in 1989 below poverty level								
						All ages		Related children				Persons 65 years and over		
								Under 18 years		5 to 17 years				
		House-holds	Families	Nonfamily house-holds	Total	Number	Percent	Number	Percent	Number	Percent	Number	Percent	Number	Percent of all families
McLeod County—Con.														
Winsted city	11 932	26 937	35 170	13 594	1 480	102	6.9	22	5.2	13	4.2	45	18.2	12	3.3
Winsted township	11 596	28 542	31 458	14 500	1 096	116	10.6	55	15.5	43	15.9	11	10.6	23	7.5
Mahnomen County	7 737	16 924	20 406	7 353	4 947	1 286	26.0	527	34.3	387	32.4	198	22.9	274	20.6
Beaulieu township	7 068	17 639	17 917	8 113	129	41	31.8	11	29.7	9	25.7	3	12.5	12	33.3
Bejou city	4 289	8 476	11 667	5 000–	120	33	27.5	17	33.3	11	28.2	6	16.7	4	14.3
Bejou township	7 489	26 000	28 125	5 000	120	34	28.3	13	34.2	10	34.5	1	5.3	8	25.0
Chief township	7 246	22 083	23 036	12 500	171	48	28.1	18	38.3	18	50.0	–	–	9	22.0
Clover township	6 051	14 375	15 000	13 125	126	34	27.0	19	41.3	5	17.2	–	–	8	25.0
Gregory township	5 781	22 841	22 639	5 000	120	36	30.0	16	33.3	10	27.8	3	18.8	7	24.1
Heier township	12 052	23 750	27 500	10 625	148	16	10.8	6	14.3	5	14.7	–	–	3	6.8
Island Lake township	9 135	22 250	23 750	8 000	257	50	19.5	16	24.6	16	29.6	19	38.8	12	15.2
La Garde township	6 440	18 750	20 500	5 000–	105	10	9.5	–	–	–	–	4	25.0	–	–
Lake Grove township	5 551	13 333	16 500	6 385	169	50	29.6	15	31.3	10	26.3	11	37.9	13	29.5
Mahnomen city	8 891	15 221	22 404	7 039	1 082	143	13.2	29	10.6	12	5.9	89	28.3	21	7.1
Marsh Creek township	8 150	20 500	21 500	7 500	142	16	11.3	5	11.6	–	–	6	28.6	5	12.5
Oakland township	7 414	14 000	18 194	7 033	219	75	34.2	27	39.1	24	46.2	4	20.0	18	30.5
Pembina township	9 160	24 063	26 250	11 875	531	82	15.4	38	24.1	38	27.7	5	7.4	18	11.3
Popple Grove township	8 401	22 292	23 750	21 000	188	48	25.5	21	36.8	19	42.2	5	13.5	9	18.0
Rosedale township	7 110	18 438	19 063	5 360	162	61	37.7	31	51.7	31	63.3	4	16.7	12	27.9
Southeast Mahnomen unorg.	6 908	12 679	13 393	5 000–	194	66	34.0	30	50.8	15	37.5	13	50.0	18	35.3
Twin Lakes township	5 041	11 293	11 312	7 858	642	356	55.5	185	68.5	133	63.6	5	14.3	78	50.3
Naytahwaush CDP	4 208	10 903	10 000	11 250	404	255	63.1	139	70.9	103	66.0	–	–	54	60.0
Waubun city	8 951	16 250	21 042	7 291	322	87	27.0	30	33.3	21	30.9	20	32.8	19	21.8
Marshall County	9 675	21 707	26 132	10 216	10 864	1 494	13.8	477	15.1	341	13.8	387	20.1	313	10.2
Agder township	7 574	19 375	22 500	13 750	102	17	16.7	–	–	–	–	8	28.6	4	12.5
Alma township	9 494	21 429	23 750	10 625	113	2	1.8	–	–	–	–	2	6.9	–	–
Alvarado city	9 985	22 143	25 625	12 143	365	46	12.6	20	19.6	17	24.6	6	11.3	7	7.3
Argyle city	11 598	23 077	31 346	11 500	617	68	11.0	22	12.2	15	12.1	18	17.5	10	6.3
Augsburg township	6 600	15 000	17 500	12 500	102	27	26.5	12	36.4	7	29.2	–	–	8	25.0
Big Woods township	9 645	37 188	38 750	7 337	134	4	3.0	–	–	–	–	1	6.3	1	3.1
Bloomer township	8 568	33 750	33 750	–	119	–	–	–	–	–	–	–	–	–	–
Boxville township	13 567	21 667	36 250	20 833	31	5	16.1	–	–	–	–	5	27.8	3	37.5
Cedar township	10 710	19 375	21 250	8 113	100	8	8.0	2	8.3	–	–	2	14.3	2	6.3
Como township	6 783	22 250	25 250	11 250	86	–	–	–	–	–	–	–	–	–	–
Comstock township	8 355	21 023	21 932	11 250	153	25	16.3	11	28.2	8	27.6	2	8.0	6	12.8
Donnelly township	10 834	31 875	21 875	31 250	24	–	–	–	–	–	–	–	–	–	–
Eagle Point township	7 735	30 000	30 000	–	97	8	8.2	4	10.3	4	16.0	–	–	2	6.7
East Park township	12 431	28 125	28 750	5 000–	10	2	20.0	–	–	–	–	2	100.0	–	–
East Valley township	7 770	18 000	18 571	5 000	44	2	4.5	–	–	–	–	2	13.3	–	–
Eckvoll township	7 604	21 563	30 000	5 000–	135	39	28.9	13	28.3	6	22.2	7	30.4	7	23.3
Espelie township	12 217	27 143	30 625	26 250	35	1	2.9	–	–	–	–	–	–	–	–
Excel township	11 445	23 542	34 375	17 750	254	20	7.9	4	6.2	4	7.1	6	17.1	2	2.7
Foldahl township	11 398	21 250	24 107	12 000	116	16	13.8	–	–	–	–	4	14.8	6	17.1
Fork township	10 386	25 000	30 625	11 250	30	6	20.0	3	33.3	3	33.3	–	–	2	20.0
Grand Plain township	7 960	20 000	20 000	–	88	10	11.4	6	22.2	6	26.1	–	–	2	7.7
Grygla city	7 775	15 000	17 321	5 217	234	77	32.9	17	28.3	17	36.2	27	42.9	15	23.4
Holt city	9 917	21 875	26 250	11 250	103	11	10.7	5	25.0	2	14.3	2	15.4	2	7.4
Holt township	9 255	21 607	23 500	15 417	195	31	15.9	10	22.2	5	14.3	12	27.9	10	15.6
Huntly township	8 454	16 528	17 500	5 000–	120	13	10.8	–	–	–	–	11	47.8	2	5.9
Lincoln township	7 746	23 750	23 250	41 250	141	11	7.8	5	10.6	5	11.6	–	–	2	4.7
Linsell township	6 793	13 125	25 000	5 360	47	12	25.5	4	30.8	4	40.0	–	–	4	33.3
McCrea township	10 079	24 844	28 250	10 357	263	28	10.6	6	8.7	–	–	7	16.3	7	7.9
Marsh Grove township	9 718	23 571	25 750	7 617	145	29	20.0	10	20.8	10	25.6	6	42.9	6	14.6
Middle River city	7 419	10 714	13 906	7 496	293	104	35.5	41	46.1	35	44.3	25	36.2	23	33.3
Middle River township	10 059	24 375	24 375	–	117	11	9.4	–	–	–	–	–	–	–	–
Moose River township	11 155	24 583	25 833	16 250	33	–	–	–	–	–	–	–	–	–	–
Moylan township	11 827	24 107	30 000	8 643	138	2	1.4	–	–	–	–	2	12.5	–	–
Mud Lake unorg.	–	–	–	–	–	–	–	–	–	–	–	–	–	–	–
Nelson Park township	7 762	23 125	28 333	11 875	187	27	14.4	6	7.3	4	6.0	10	34.5	8	16.7
Newfolden city	8 131	14 219	21 875	6 897	333	71	21.3	24	24.5	13	22.0	31	37.3	13	14.4
New Folden township	11 009	21 583	22 115	13 125	209	24	11.5	4	7.5	4	11.1	3	10.7	7	10.6
New Maine township	6 867	21 250	23 438	10 500	231	34	14.7	16	17.0	16	20.5	8	42.1	7	13.2
New Solum township	7 042	18 977	18 977	15 000	326	75	23.0	40	32.5	32	30.5	2	7.1	17	19.1
Oak Park township	17 664	27 778	31 875	16 250	178	19	10.7	2	5.6	–	–	10	25.6	2	4.1
Oslo city	10 382	19 792	27 292	11 875	386	54	14.0	20	20.2	20	25.0	9	9.2	12	10.4
Parker township	8 387	30 833	30 833	–	53	–	–	–	–	–	–	–	–	–	–
Rollis township	7 875	14 821	21 875	5 000	124	29	23.4	7	21.9	7	23.3	14	46.7	9	23.1
Sinnott township	11 125	25 000	28 750	5 000–	76	15	19.7	4	22.2	2	14.3	2	12.5	4	14.8
Spruce Valley township	8 229	20 000	23 214	5 830	265	38	14.3	10	12.5	5	7.7	7	24.1	12	15.8
Stephen city	11 214	22 917	31 458	13 056	698	46	6.6	11	5.6	5	3.2	20	13.6	5	2.7
Strandquist city	5 475	10 208	11 875	5 859	96	39	40.6	7	33.3	5	35.7	10	43.5	9	33.3
Tamarac township	10 019	31 250	35 417	17 500	119	5	4.2	–	–	–	–	–	–	–	–
Thief Lake township	15 652	23 750	33 333	12 500	35	2	5.7	–	–	–	–	2	40.0	–	–
Valley township	8 911	25 938	27 188	13 750	211	28	13.3	10	13.7	8	14.0	3	16.7	8	12.7
Vega township	16 223	32 250	34 167	21 250	133	10	7.5	7	23.3	7	31.8	–	–	3	6.5
Veldt township	7 876	21 250	22 083	5 360	53	6	11.3	–	–	–	–	4	50.0	2	11.8
Viking city	6 654	19 375	20 625	11 250	87	13	14.9	7	21.2	7	22.6	2	16.7	2	9.5
Viking township	8 803	21 563	23 750	5 192	196	15	7.7	4	8.2	4	8.2	6	15.0	4	6.6
Wanger township	9 159	25 313	30 536	5 000	119	22	18.5	4	11.4	4	13.8	5	27.8	4	11.4
Warren city	10 088	22 000	30 000	11 014	1 691	189	11.2	67	14.2	32	8.7	56	15.0	33	6.9
Warrenton township	13 175	33 125	38 125	12 083	118	10	8.5	6	15.8	3	13.0	–	–	2	5.9
West Valley township	8 803	13 250	20 893	5 919	135	27	20.0	11	33.3	5	19.2	6	20.7	3	7.3
Whiteford township	11 932	33 250	33 750	26 250	59	–	–	–	–	–	–	–	–	–	–
Wright township	6 495	11 875	20 250	5 425	162	61	37.7	15	34.9	10	38.5	20	57.1	14	31.1

TIPSII [UPF] GPH527 CENSUS90 72583600 06/18/92 1:41 PM MACHINE: C DATA:CENSUS90S*PH5TIPSDA27. 06/16/92 17:23:34 TAPE: NONE FRAME: 325
TSF:CENSUS90*92. 06/18/92 10:41:18 UTF:CENSUS90*93. 06/18/92 10:41:18 META:CENSUS90S*PH5TABLES27. 06/18/92 11:26:48

Table 9. **Income and Poverty Status in 1989: 1990**—Con.

[Data based on sample and subject to sampling variability, see text. For definitions of terms and meanings of symbols, see text]

State County County Subdivision Place	Per capita income in 1989 (dollars)	Median income in 1989 (dollars)			Persons for whom poverty status is determined								Families with income in 1989 below poverty level	
						Income in 1989 below poverty level								
						All ages		Related children				Persons 65 years and over		
								Under 18 years		5 to 17 years				
		House-holds	Families	Nonfamily house-holds	Total	Number	Percent	Number	Percent	Number	Percent	Number	Percent	Number	Percent of all families
Martin County	11 387	24 414	29 856	13 163	22 407	2 660	11.9	871	14.4	536	12.0	583	13.9	585	9.1
Cedar township	14 593	31 786	34 375	16 250	253	33	13.0	12	21.1	10	23.3	2	5.9	7	8.3
Center Creek township	13 458	30 125	32 778	8 801	326	56	17.2	17	18.9	14	18.4	9	13.4	12	11.8
Ceylon city	8 966	19 545	27 125	11 964	451	105	23.3	34	26.2	21	21.2	31	38.3	24	20.5
Dunnell city	8 747	16 705	17 750	10 000	187	48	25.7	23	43.4	11	32.4	6	14.3	13	23.6
East Chain township	10 522	26 250	30 000	14 375	357	25	7.0	7	6.5	5	7.7	2	3.4	4	4.0
Elm Creek township	11 368	27 750	29 500	7 683	196	12	6.1	–	–	–	–	2	5.7	2	2.9
Fairmont city	12 032	24 091	30 546	13 644	10 944	1 204	11.0	406	14.4	194	9.5	296	14.0	268	8.6
Fairmont township	11 341	32 625	34 286	11 250	296	24	8.1	2	2.2	2	2.6	8	20.5	5	5.7
Fox Lake township	9 588	25 938	30 208	13 750	305	62	20.3	27	23.7	20	32.8	4	19.0	19	22.4
Fraser township	10 423	29 688	30 625	18 333	342	39	11.4	18	18.0	10	13.5	2	4.5	7	7.3
Galena township	12 768	28 750	29 375	19 375	289	15	5.2	6	6.1	6	7.9	–	–	5	5.9
Granada city	8 420	17 273	27 500	7 458	362	45	12.4	12	11.5	5	6.6	17	24.3	8	8.5
Jay township	13 914	29 643	33 854	16 875	282	25	8.9	7	8.9	3	5.7	–	–	6	7.1
Lake Belt township	9 595	18 750	20 208	15 833	214	27	12.6	6	11.5	1	2.6	4	7.5	9	13.4
Lake Fremont township	10 504	29 167	31 607	22 917	282	36	12.8	15	14.2	13	14.8	–	–	8	10.7
Manyaska township	11 284	26 375	29 063	11 875	328	42	12.8	13	13.1	11	14.7	6	17.6	12	12.1
Nashville township	11 393	26 250	27 250	12 500	253	26	10.3	11	14.7	11	16.4	–	–	6	7.7
Northrop city	7 924	21 875	28 250	6 097	275	35	12.7	5	5.0	5	6.6	14	51.9	4	5.8
Ormsby city (pt.)	9 388	26 250	28 214	11 250	65	2	3.1	–	–	–	–	2	10.0	–	–
Pleasant Prairie township	10 955	22 188	27 857	15 313	324	45	13.9	17	21.0	10	17.5	2	3.8	11	10.6
Rolling Green township	10 992	24 911	27 500	15 938	323	36	11.1	14	14.7	12	15.0	7	23.3	7	8.0
Rutland township	11 833	28 611	30 000	22 500	446	77	17.3	22	17.7	19	19.6	9	17.6	13	10.0
Sherburn city	10 099	20 664	28 942	11 552	1 103	164	14.9	45	16.9	36	17.3	46	15.6	33	10.9
Silver Lake township	11 327	28 542	32 083	20 750	518	56	10.8	10	7.5	10	8.4	9	12.2	16	10.3
Tenhassen township	11 423	27 891	29 688	14 464	343	20	5.8	2	2.2	2	2.7	6	8.0	6	5.9
Trimont city	11 371	21 759	27 143	12 500	693	88	12.7	27	17.8	17	15.6	29	13.8	16	7.8
Truman city	9 974	21 125	28 009	10 978	1 181	129	10.9	34	11.2	25	11.1	42	15.4	21	6.3
Waverly township	14 509	33 056	33 750	27 917	299	48	16.1	25	23.8	21	26.9	4	16.7	12	14.8
Welcome city	9 312	22 321	25 391	13 333	792	100	12.6	39	17.3	29	17.8	17	11.8	25	10.8
Westford township	10 978	28 750	35 625	11 250	378	36	9.5	15	11.7	13	13.8	7	15.6	6	5.9
Meeker County	10 843	24 516	29 210	10 898	20 402	2 199	10.8	744	12.3	493	11.0	490	15.1	464	8.2
Acton township	9 292	23 077	25 625	7 342	442	59	13.3	26	19.0	20	18.0	7	13.7	14	10.4
Cedar Mills city	8 523	20 938	19 750	–	78	1	1.3	–	–	–	–	–	–	–	–
Cedar Mills township	9 604	28 875	29 423	18 125	574	57	9.9	18	9.6	10	7.2	6	10.3	14	9.2
Collinwood township	12 805	33 558	35 938	19 219	848	78	9.2	34	12.4	27	11.8	10	10.0	14	5.6
Cosmos city	8 613	20 042	21 971	8 539	526	82	15.6	24	19.4	10	13.5	21	17.9	18	11.6
Cosmos township	11 190	27 250	26 500	8 046	267	24	9.0	4	5.2	4	6.7	5	25.0	7	9.2
Danielson township	9 199	24 250	26 250	21 250	344	105	30.5	43	41.0	29	39.7	18	36.7	23	23.7
Darwin city	9 721	17 321	24 091	7 156	284	39	13.7	16	22.5	12	29.3	13	20.0	9	11.3
Darwin township	14 314	29 917	32 500	20 417	663	33	5.0	13	7.1	4	3.4	11	17.5	7	3.5
Dassel city	11 537	21 210	29 306	12 800	1 015	111	10.9	41	15.5	29	14.9	33	14.9	22	8.1
Dassel township	12 955	30 761	33 977	16 528	993	44	4.4	10	3.3	5	2.1	13	11.1	14	4.7
Eden Valley city (pt.)	9 576	16 042	24 250	7 003	388	53	13.7	9	10.6	7	11.5	25	19.7	7	6.4
Ellsworth township	11 107	29 125	31 597	11 607	684	44	6.4	10	5.0	4	2.5	14	15.6	11	5.4
Forest City township	9 467	24 333	26 250	11 563	632	115	18.2	44	22.9	36	25.2	15	18.3	26	14.1
Forest Prairie township	10 459	26 198	27 500	12 083	826	66	8.0	9	3.2	5	2.4	28	28.9	20	8.9
Greenleaf township	12 737	32 250	35 673	12 396	647	33	5.1	7	4.1	7	5.3	4	4.5	11	5.6
Grove City city	10 024	20 700	28 250	15 288	573	55	9.6	13	7.8	13	10.0	10	10.6	10	6.8
Harvey township	9 990	27 333	31 667	10 000	408	50	12.3	18	11.0	10	8.3	5	21.7	10	10.0
Kingston city	11 592	28 333	31 250	8 160	127	4	3.1	–	–	–	–	4	9.5	2	4.3
Kingston township	9 522	24 896	26 591	8 548	1 062	159	15.0	72	20.0	58	21.7	9	6.5	31	10.4
Litchfield city	11 078	22 385	29 902	9 468	5 835	593	10.2	165	9.7	93	7.5	176	15.4	113	7.2
Litchfield township	15 143	32 891	37 614	18 500	743	50	6.7	23	11.9	13	9.8	2	2.4	13	5.8
Manannah township	7 719	24 792	26 964	14 167	649	72	11.1	35	16.2	27	16.0	2	2.9	17	10.4
Swede Grove township	9 257	23 083	23 958	18 125	437	88	20.1	56	34.6	34	31.5	8	16.3	16	13.6
Union Grove township	9 612	23 056	26 786	12 857	608	96	15.8	38	19.4	26	18.4	13	14.8	22	12.9
Watkins city	8 521	19 773	25 750	7 338	749	88	11.7	16	8.0	10	6.6	38	23.9	13	6.8
Mille Lacs County	10 167	22 689	27 170	10 647	18 238	2 540	13.9	876	16.5	589	15.0	528	18.3	549	10.8
Bock city	6 979	23 125	25 250	6 463	113	4	3.5	–	–	–	–	4	19.0	1	3.7
Bogus Brook township	11 577	31 181	31 985	19 167	874	92	10.5	37	13.3	18	9.0	12	15.4	22	8.8
Borgholm township	9 959	26 397	30 278	14 028	1 006	70	7.0	19	6.2	16	6.6	30	25.2	19	6.8
Bradbury township	8 894	28 125	30 750	5 000	126	19	15.1	6	16.2	4	12.5	3	18.8	5	13.5
Dailey township	7 433	15 000	15 833	11 000	182	60	33.0	12	25.0	6	18.8	20	57.1	18	36.0
East Side township	10 951	15 708	17 143	12 625	562	35	6.2	–	–	–	–	20	11.6	8	4.5
Foreston city	8 844	25 000	29 000	6 923	368	58	15.8	25	21.0	21	25.6	8	20.0	13	13.3
Greenbush township	11 605	31 645	33 167	11 806	1 027	96	9.3	35	11.5	33	13.9	21	20.4	20	7.0
Hayland township	10 747	23 750	30 625	7 461	291	33	11.3	12	16.7	2	3.8	11	22.4	6	6.9
Isle city	8 729	14 063	21 607	7 605	544	120	22.1	47	32.2	38	35.5	29	21.3	26	17.7
Isle Harbor township	10 208	21 750	24 028	11 042	415	51	12.3	13	12.9	4	4.9	–	–	16	12.4
Kathio township	5 771	12 917	13 988	6 866	921	487	52.9	205	67.9	138	67.3	33	27.0	110	44.9
Vineland CDP	2 531	6 646	6 130	5 000–	432	346	80.1	139	85.3	96	88.9	21	53.8	80	83.3
Lewis township	8 375	13 750	26 250	5 000–	28	5	17.9	–	–	–	–	3	60.0	–	–
Milaca city	9 846	17 991	26 771	8 680	2 058	331	16.1	105	20.5	65	19.0	89	18.6	60	10.6
Milaca township	11 123	29 115	31 111	11 719	988	56	5.7	23	7.2	16	6.1	2	1.8	11	3.9
Milo township	9 772	28 125	30 875	10 938	1 001	73	7.3	27	7.6	23	8.2	8	9.2	18	6.6
Mudgett township	6 493	18 750	18 125	13 750	102	24	23.5	7	22.6	4	14.3	3	30.0	4	16.0
Onamia city	8 148	13 750	24 375	6 666	598	134	22.4	43	24.7	30	23.3	53	31.9	23	15.0
Onamia township	9 512	20 735	22 891	10 156	533	114	21.4	40	24.8	24	20.2	10	20.4	23	15.9
Page township	10 589	23 224	26 042	9 010	417	55	13.2	17	15.2	11	12.5	17	26.2	10	8.3
Pease city	10 031	21 875	23 333	10 417	155	29	18.7	10	25.6	7	29.2	8	27.6	6	13.6
Princeton city (pt.)	10 813	23 902	27 653	12 206	3 547	369	10.4	112	10.7	70	9.5	96	16.3	74	7.7
Princeton township	12 138	31 215	32 464	17 083	1 591	123	7.7	39	7.9	34	8.9	35	22.2	25	5.5
South Harbor township	10 122	21 071	23 542	9 686	583	68	11.7	32	22.9	19	18.1	3	2.6	17	9.6
Wahkon city	9 336	16 875	21 563	12 813	208	34	16.3	10	20.8	6	18.2	10	13.5	14	19.4
Morrison County	9 666	22 102	26 784	10 117	29 143	4 667	16.0	1 672	18.2	1 140	16.6	1 002	23.6	1 015	13.1
Agram township	8 470	27 632	28 250	13 750	412	54	13.1	14	9.4	10	8.8	7	28.0	14	12.8
Belle Prairie township	14 014	34 141	36 574	17 857	1 620	129	8.0	39	7.8	22	5.9	29	16.0	31	6.6
Bellevue township	10 196	31 875	33 750	12 222	867	88	10.1	30	8.8	23	9.2	14	20.0	22	9.3
Bowlus city	8 071	16 429	19 896	9 090	258	56	21.7	19	28.4	12	29.3	11	22.4	12	17.9
Buckman city	9 050	19 688	26 250	10 625	178	8	4.5	–	–	–	–	6	14.3	–	–
Buckman township	9 393	30 562	32 083	12 083	756	124	16.4	62	21.6	45	23.1	18	31.0	26	14.6
Buh township	8 148	25 625	27 885	10 000	554	104	18.8	50	24.6	37	22.7	8	24.2	21	15.7

TIPSII [UPF] GPH527 CENSUS90 72583600 06/18/92 1:41 PM MACHINE: C DATA:CENSUS90S*PH5TIPSDA27. 06/16/92 17:23:34 TAPE: NONE FRAME: 326
TSF:CENSUS90*92. 06/18/92 10:41:18 UTF:CENSUS90*93. 06/18/92 10:41:18 META:CENSUS90S*PH5TABLES27. 06/18/92 11:26:48

[Data based on sample and subject to sampling variability, see text. For definitions of terms and meanings of symbols, see text]

State County County Subdivision Place	Per capita income in 1989 (dollars)	Median income in 1989 (dollars)			Persons for whom poverty status is determined								Families with income in 1989 below poverty level	
						Income in 1989 below poverty level								
						All ages		Related children				Persons 65 years and over		
								Under 18 years		5 to 17 years				
		House-holds	Families	Nonfamily house-holds	Total	Number	Percent	Number	Percent	Number	Percent	Number	Percent	Number	Percent of all families
Morrison County—Con.															
Culdrum township	8 355	23 000	26 875	10 000	531	92	17.3	50	25.4	39	31.2	17	35.4	19	14.4
Cushing township	9 061	24 306	28 167	11 094	537	77	14.3	33	17.4	20	14.6	6	10.9	21	14.0
Darling township	10 050	29 583	31 797	6 748	571	85	14.9	30	16.9	18	12.7	21	34.4	18	11.0
Elmdale city	6 457	17 500	20 938	10 938	131	27	20.6	14	32.6	9	26.5	5	20.8	7	21.2
Elmdale township	9 729	24 853	29 643	7 727	863	98	11.4	43	14.2	35	16.0	13	12.9	19	8.8
Flensburg city	8 110	12 708	16 875	5 610	205	42	20.5	6	11.3	6	13.6	26	44.1	11	18.0
Genola city	6 449	16 750	15 625	7 500	92	40	43.5	21	77.8	13	76.5	2	16.7	11	40.7
Granite township	6 726	24 375	24 625	5 000–	514	111	21.6	60	26.2	45	26.2	8	23.5	22	18.8
Green Prairie township	10 166	31 071	32 734	14 250	697	70	10.0	23	9.3	23	12.4	12	23.1	13	7.0
Harding city	9 183	10 536	11 964	6 732	71	13	18.3	–	–	–	–	11	50.0	4	19.0
Hillman city	8 700	11 607	11 071	5 360	54	24	44.4	11	84.6	11	84.6	–	–	8	44.4
Hillman township	8 782	21 667	21 667	–	195	20	10.3	5	5.5	5	6.0	–	–	7	14.0
Lakin township	7 691	20 625	23 750	10 625	320	67	20.9	23	22.3	20	23.5	4	11.4	16	21.1
Lastrup city	10 969	21 875	20 000	24 375	117	16	13.7	–	–	–	–	15	36.6	6	16.7
Leigh township	8 211	21 719	22 344	7 500	170	21	12.4	6	13.0	4	10.8	6	25.0	7	12.3
Little Falls city	9 296	17 308	22 532	10 610	7 031	1 405	20.0	540	27.2	306	21.3	268	20.6	273	14.9
Little Falls township	11 157	31 923	34 565	17 917	1 403	104	7.4	29	5.9	21	5.6	22	17.1	28	7.4
Morrill township	7 466	18 269	20 673	7 102	593	161	27.2	61	29.8	55	35.7	18	27.7	33	21.9
Motley city (pt.)	8 201	12 112	16 964	6 737	445	124	27.9	38	38.0	26	35.6	37	28.9	24	20.0
Motley township	8 724	22 500	23 750	6 325	184	26	14.1	1	2.0	–	–	11	32.4	8	13.8
Mount Morris township	7 505	21 250	21 250	21 250	109	20	18.3	4	11.1	4	12.9	10	52.6	7	19.4
Parker township	10 981	27 083	28 625	11 786	410	63	15.4	15	13.2	12	14.5	8	16.0	16	14.4
Pierz city	9 864	17 663	21 450	7 432	904	102	11.3	10	4.9	5	3.6	64	24.8	16	6.2
Pierz township	8 665	30 313	30 104	62 844	646	74	11.5	35	13.4	25	12.3	11	20.0	20	12.6
Pike Creek township	9 306	28 289	31 184	6 429	934	112	12.0	34	10.9	28	11.9	26	25.2	20	8.1
Platte township	15 654	22 813	25 625	7 405	374	49	13.1	10	8.2	6	6.1	17	37.8	13	13.1
Pulaski township	8 836	21 250	25 357	5 412	271	63	23.2	17	22.4	11	20.8	17	39.5	15	20.8
Rail Prairie township	10 688	26 875	29 250	7 500	104	16	15.4	5	27.8	5	35.7	2	11.1	3	8.1
Randall city	9 307	20 288	24 333	11 328	578	64	11.1	13	6.8	13	8.8	23	23.2	12	7.5
Richardson township	11 316	22 143	25 000	7 781	430	60	14.0	20	20.8	9	14.1	20	25.0	10	7.6
Ripley township	8 503	27 583	28 977	18 750	588	83	14.1	40	18.9	31	18.7	–	–	18	11.9
Rosing township	5 711	11 500	13 750	5 000–	83	33	39.8	7	43.8	5	38.5	8	40.0	10	37.0
Royalton city	8 095	17 206	22 396	8 394	810	177	21.9	81	28.5	45	23.9	28	21.7	37	18.0
Scandia Valley township	11 560	22 778	25 250	11 350	818	98	12.0	26	15.3	20	13.9	25	12.2	23	8.8
Sobieski city	7 140	17 250	20 000	9 231	220	43	19.5	11	14.1	9	13.4	21	43.8	14	22.6
Swan River township	9 982	25 694	27 361	13 750	743	101	13.6	39	14.1	35	15.2	18	29.5	26	14.6
Swanville city	10 653	24 432	30 625	8 343	339	24	7.1	3	2.9	3	3.1	13	22.8	4	5.2
Swanville township	10 371	22 857	27 250	10 938	490	103	21.0	32	22.2	28	24.6	29	36.7	24	17.5
Two Rivers township	7 908	27 981	31 250	5 149	587	139	23.7	51	20.9	39	19.2	40	59.7	32	23.5
Upsala city	10 540	17 404	24 167	8 982	336	57	17.0	11	15.5	2	5.9	27	26.0	14	15.2
Mower County	11 599	23 763	29 144	12 126	36 614	3 671	10.0	1 197	12.8	890	12.9	723	10.3	757	7.3
Adams city	11 918	22 500	28 935	11 083	635	28	4.4	6	5.1	2	2.6	9	4.5	4	1.9
Adams township	11 071	30 139	33 393	10 000	445	54	12.1	26	17.7	14	13.1	5	10.6	12	9.6
Austin city	11 811	22 257	28 164	12 113	21 340	2 192	10.3	670	13.6	477	13.2	468	10.4	443	7.4
Austin township	12 955	30 814	34 605	11 833	1 752	102	5.8	32	7.0	29	8.3	16	7.0	19	3.5
Bennington township	13 783	22 917	24 375	15 625	179	32	17.9	17	28.3	15	28.8	5	12.2	4	7.8
Brownsdale city	9 540	22 308	24 583	9 229	682	82	12.0	36	17.2	32	18.2	13	8.7	17	8.4
Clayton township	11 046	34 500	34 750	21 875	188	35	18.6	16	23.2	9	22.5	–	–	6	12.8
Dexter city	9 523	27 778	30 865	10 625	344	37	10.8	12	9.9	6	6.6	10	23.3	6	6.7
Dexter township	11 319	27 639	30 893	11 250	289	43	14.9	8	11.6	8	19.5	–	–	10	11.8
Elkton city	8 586	21 250	28 393	10 938	159	22	13.8	15	23.1	15	30.0	2	8.0	3	7.7
Frankford township	11 200	29 000	38 542	10 417	384	18	4.7	–	–	–	–	8	22.2	5	4.6
Grand Meadow city	10 835	25 114	33 487	12 266	952	80	8.4	22	7.6	13	6.1	15	8.9	17	7.6
Grand Meadow township	12 991	29 250	33 542	7 787	329	18	5.5	–	–	–	–	–	–	3	3.1
Lansing township	11 420	25 469	30 982	16 071	1 247	135	10.8	56	17.2	39	16.5	16	9.0	33	9.0
Le Roy city	10 833	20 119	26 538	8 754	901	117	13.0	31	12.3	23	11.6	45	20.5	26	10.4
Le Roy township	12 510	26 172	26 953	17 500	384	59	15.4	24	22.2	17	21.0	8	14.5	15	13.3
Lodi township	11 158	30 208	30 625	7 500	268	6	2.2	–	–	–	–	4	13.8	2	2.7
Lyle city	9 986	18 672	26 635	11 875	515	95	18.4	39	24.8	37	29.6	17	17.2	21	16.0
Lyle township	11 190	27 946	28 906	21 250	390	45	11.5	19	15.6	19	17.6	2	5.1	11	10.6
Mapleview city	7 526	15 000	18 929	7 748	185	40	21.6	13	27.7	13	28.9	10	31.3	8	15.4
Marshall township	8 822	23 977	25 089	16 429	415	64	15.4	32	22.1	24	24.5	3	7.3	13	11.7
Nevada township	10 203	29 000	30 972	14 375	402	35	8.7	15	11.0	15	14.4	2	5.6	8	7.3
Pleasant Valley township	11 436	25 893	26 250	6 829	303	50	16.5	24	27.3	21	33.3	2	5.3	8	8.5
Racine city	12 675	32 500	37 500	8 452	267	5	1.9	–	–	–	–	3	6.4	–	–
Racine township	13 963	38 906	40 769	18 036	489	3	.6	–	–	–	–	3	4.7	–	–
Red Rock township	11 392	27 868	29 265	15 750	773	61	7.9	16	8.2	13	8.7	14	12.1	16	6.8
Rose Creek city	10 695	22 188	28 125	10 417	371	24	6.5	6	5.7	4	5.0	8	8.2	3	2.9
Sargeant city	11 535	20 000	28 125	13 750	63	6	9.5	–	–	–	–	4	19.0	–	–
Sargeant township	12 409	31 000	32 375	14 375	250	20	8.0	8	11.9	8	15.4	2	5.6	6	7.6
Taopi city	7 894	21 875	28 750	16 250	93	11	11.8	–	–	–	–	7	36.8	2	10.5
Udolpho township	9 446	26 477	29 500	18 438	469	81	17.3	30	21.4	23	22.8	14	15.4	18	13.2
Waltham city	8 050	16 500	19 688	12 083	166	12	7.2	4	7.5	4	10.8	4	12.1	2	4.9
Waltham township	12 375	29 375	30 729	14 375	400	39	9.8	12	13.0	4	7.7	2	2.8	12	8.5
Windom township	12 410	28 400	29 850	15 781	585	20	3.4	8	4.5	6	4.0	2	2.2	4	2.3
Murray County	10 871	22 673	26 889	10 774	9 527	1 353	14.2	415	15.9	305	15.4	354	18.6	304	11.1
Avoca city	9 516	18 750	23 750	8 183	135	21	15.6	6	20.0	4	23.5	5	13.5	7	18.9
Belfast township	9 349	24 306	24 821	17 500	211	48	22.7	16	28.1	13	29.5	2	18.2	12	21.1
Bondin township	9 354	26 250	26 667	16 667	357	42	11.8	10	8.1	7	9.0	6	10.9	15	14.2
Cameron township	11 096	26 563	30 417	8 815	176	20	11.4	9	14.3	6	11.1	–	–	4	8.2
Chanarambie township	12 744	24 219	25 139	15 000	247	20	8.1	7	10.8	7	14.6	4	11.8	4	5.2
Chandler city	13 819	24 479	29 167	9 070	307	12	3.9	–	–	–	–	10	12.3	2	2.1
Currie city	10 208	19 583	27 386	7 941	317	34	10.7	4	4.8	4	5.6	18	22.5	8	9.0
Des Moines River township	11 112	22 232	23 500	14 375	231	20	8.7	1	1.5	1	1.9	4	14.3	8	10.8
Dovray city	14 200	21 000	25 625	6 272	70	8	11.4	–	–	–	–	8	33.3	–	–
Dovray township	12 867	23 611	32 188	12 708	192	22	11.5	6	13.0	6	13.6	7	14.3	4	7.3

TIPSII [UPF] GPH527 CENSUS90 72583600 06/18/92 1:41 PM MACHINE: C DATA:CENSUS90S*PH5TIPSDA27. 06/16/92 17:23:34 TAPE: NONE FRAME: 327
TSF:CENSUS90*92. 06/18/92 10:41:18 UTF:CENSUS90*93. 06/18/92 10:41:18 META:CENSUS90S*PH5TABLES27. 06/18/92 11:26:48

[Data based on sample and subject to sampling variability, see text. For definitions of terms and meanings of symbols, see text]

State County County Subdivision Place	Per capita income in 1989 (dollars)	Median income in 1989 (dollars)			Persons for whom poverty status is determined								Families with income in 1989 below poverty level	
						Income in 1989 below poverty level								
						All ages		Related children				Persons 65 years and over		
								Under 18 years		5 to 17 years				
		House-holds	Families	Nonfamily house-holds	Total	Number	Percent	Number	Percent	Number	Percent	Number	Percent	Number	Percent of all families
Murray County—Con.															
Ellsborough township	10 244	20 781	24 375	5 000	208	38	18.3	12	18.8	4	9.8	4	14.8	9	14.3
Fenton township	9 322	24 375	27 250	15 000	238	64	26.9	31	39.2	26	37.1	4	9.3	17	24.6
Fulda city	11 408	19 750	26 944	9 919	1 149	195	17.0	41	14.2	26	12.1	110	31.6	45	14.2
Hadley city	8 530	24 028	25 000	8 815	120	5	4.2	–	–	–	–	–	–	1	2.6
Holly township	10 791	24 643	25 000	7 642	184	26	14.1	9	16.7	8	21.6	4	21.1	5	9.3
Iona city	6 920	16 667	19 167	6 115	149	36	24.2	11	25.0	7	28.0	9	25.0	7	17.5
Iona township	10 611	27 083	31 250	14 583	288	34	11.8	11	10.5	7	8.8	–	–	11	14.5
Lake Sarah township	11 839	28 000	28 750	21 250	249	28	11.2	8	13.1	5	10.4	2	6.9	8	9.8
Lake Wilson city	11 503	19 107	22 083	16 429	310	35	11.3	14	20.9	12	20.7	9	9.5	6	6.4
Leeds township	10 277	26 250	27 500	9 511	214	46	21.5	19	33.9	17	35.4	–	–	11	16.7
Lime Lake township	11 486	22 250	25 000	16 875	211	14	6.6	4	6.9	–	–	–	–	4	6.7
Lowville township	9 269	17 500	25 417	5 000–	196	42	21.4	16	26.2	7	15.9	5	19.2	8	15.1
Mason township	14 447	25 625	26 563	21 250	331	57	17.2	27	25.0	23	30.3	5	10.9	10	11.2
Moulton township	8 050	24 375	25 341	16 250	273	43	15.8	18	18.6	16	20.8	7	41.2	13	16.9
Murray township	8 843	25 750	28 000	6 667	206	32	15.5	12	15.0	12	18.5	7	20.0	9	15.5
Shetek township	11 136	27 500	30 313	21 875	267	24	9.0	8	13.3	8	15.1	–	–	4	5.3
Skandia township	10 389	24 375	28 214	6 400	208	20	9.6	10	18.2	6	18.8	–	–	4	6.1
Slayton city	10 806	21 075	27 714	9 244	2 082	299	14.4	73	15.9	52	14.8	115	20.6	55	9.2
Slayton township	10 920	30 515	31 029	18 750	401	68	17.0	32	21.8	21	19.3	9	24.3	13	12.3
Nicollet County	12 358	30 491	36 521	15 749	25 421	2 257	8.9	645	8.9	431	8.3	284	9.9	347	5.1
Belgrade township	14 605	40 353	41 743	22 727	1 456	73	5.0	31	6.8	29	8.6	4	3.6	16	3.9
Bernadotte township	17 206	30 917	32 386	14 500	319	15	4.7	4	4.4	2	2.9	7	13.0	2	2.2
Brighton township	10 048	28 500	29 125	17 083	207	–	–	–	–	–	–	–	–	–	–
Courtland city	13 510	28 125	35 000	14 375	373	25	6.7	16	14.0	10	12.5	–	–	7	6.5
Courtland township	12 230	33 274	34 632	12 500	674	32	4.7	9	4.3	4	2.5	7	9.9	6	3.1
Granby township	10 410	31 875	33 125	28 750	282	16	5.7	6	5.0	–	–	–	–	4	5.9
Lafayette city	10 620	23 583	29 107	11 538	434	10	2.3	–	–	–	–	8	7.9	–	–
Lafayette township	12 336	34 464	36 350	15 375	770	30	3.9	7	2.9	7	3.8	11	14.9	4	1.9
Lake Prairie township	13 805	39 688	43 021	23 750	687	49	7.1	10	5.5	7	5.5	17	17.2	12	6.4
Mankato city (pt.)	19 107	77 197	77 197	–	7	–	–	–	–	–	–	–	–	–	–
New Sweden township	11 044	31 111	31 389	13 750	351	18	5.1	3	2.8	3	3.7	7	12.3	5	4.7
Nicollet city	11 497	27 593	30 938	15 833	797	32	4.0	11	4.3	11	5.6	4	3.3	5	2.4
Nicollet township	11 332	29 167	30 781	11 250	569	40	7.0	12	7.5	6	4.3	6	7.6	9	5.2
North Mankato city (pt.)	14 562	32 073	37 789	17 423	10 155	643	6.3	108	3.8	51	2.5	103	11.1	68	2.5
Oshawa township	13 471	39 250	41 429	25 833	469	34	7.2	4	2.6	2	1.8	7	22.6	11	8.3
Ridgely township	8 552	28 250	30 250	18 750	130	26	20.0	13	26.5	13	30.2	–	–	5	15.2
St. Peter city	9 742	26 377	36 275	13 361	6 850	1 055	15.4	334	18.8	232	18.3	86	8.7	163	8.9
Traverse township	12 075	27 292	32 500	5 999	346	67	19.4	28	25.9	15	21.4	10	24.4	12	11.8
West Newton township	11 854	31 719	34 688	17 500	545	92	16.9	49	30.8	39	31.5	7	14.3	18	12.1
Nobles County	10 860	22 942	28 427	12 267	19 625	2 291	11.7	683	13.0	505	12.8	422	12.4	495	8.8
Adrian city	10 747	21 375	27 500	12 083	1 079	87	8.1	20	8.2	7	3.8	20	8.1	16	4.9
Bigelow city	8 738	22 361	25 208	13 750	247	24	9.7	6	8.0	4	7.1	3	10.0	7	9.9
Bigelow township	10 439	28 929	30 208	12 321	441	38	8.6	10	7.0	10	8.5	–	–	11	8.9
Bloom township	7 183	24 583	29 286	11 563	252	34	13.5	15	13.4	10	11.2	–	–	7	14.0
Brewster city	9 910	22 404	27 212	11 591	519	79	15.2	44	30.3	27	31.0	8	8.2	19	11.8
Dewald township	11 334	30 313	30 469	12 083	334	19	5.7	5	5.1	2	3.0	2	4.5	6	5.8
Dundee city	11 065	18 750	27 250	6 829	111	15	13.5	–	–	–	–	9	32.1	4	10.8
Elk township	11 176	26 750	28 409	14 844	292	32	11.0	9	10.3	9	11.8	4	8.5	8	9.3
Ellsworth city	8 826	16 797	22 614	6 746	512	95	18.6	17	14.7	17	21.0	53	32.7	21	14.3
Graham Lakes township	13 374	31 875	34 688	21 250	270	36	13.3	18	19.4	10	13.9	2	10.0	8	9.9
Grand Prairie township	9 733	26 250	26 875	13 125	272	34	12.5	14	14.9	8	10.1	5	16.1	10	12.0
Hersey township	9 499	27 917	29 688	11 563	282	38	13.5	14	14.1	14	18.2	4	12.5	9	12.0
Indian Lake township	10 997	23 333	26 250	12 500	253	42	16.6	14	26.9	12	34.3	3	5.7	12	14.3
Kinbrae city	8 517	20 000	31 250	7 500	18	2	11.1	–	–	–	–	2	100.0	–	–
Larkin township	9 631	25 313	27 639	15 833	248	22	8.9	13	14.1	9	13.6	–	–	5	7.2
Leota township	8 857	19 583	20 893	11 250	522	76	14.6	24	14.8	24	19.5	23	22.3	24	15.7
Lismore city	9 523	29 375	30 909	15 625	267	38	14.2	16	20.0	16	23.9	4	7.8	7	10.6
Lismore township	11 925	27 321	29 107	5 000–	203	24	11.8	2	4.0	2	5.7	13	26.5	8	11.9
Little Rock township	10 100	23 056	24 306	5 000–	275	41	14.9	15	21.1	12	23.1	4	14.8	8	9.2
Lorain township	13 098	29 583	36 667	15 500	314	10	3.2	–	–	–	–	–	–	2	2.1
Olney township	9 692	24 375	27 000	18 250	193	14	7.3	–	–	–	–	2	14.3	6	10.7
Ransom township	8 836	22 115	23 333	10 000	302	25	8.3	5	5.6	2	3.1	15	22.4	7	7.6
Round Lake city	10 884	19 167	26 250	9 324	460	63	13.7	15	14.3	11	13.4	18	17.3	11	8.0
Rushmore city	9 186	19 783	20 000	15 000	386	55	14.2	18	17.3	18	22.8	20	21.1	13	11.6
Seward township	11 397	30 673	31 635	15 625	249	39	15.7	17	23.6	15	24.6	4	20.0	10	13.7
Summit Lake township	10 449	25 313	28 125	11 875	412	63	15.3	24	18.0	22	22.4	10	23.3	15	12.8
Westside township	9 186	28 750	30 417	13 750	312	76	24.4	40	34.5	29	32.6	3	9.4	16	18.2
Wilmont city	9 163	21 250	30 179	8 174	343	35	10.2	9	9.1	7	9.1	12	13.8	5	6.0
Wilmont township	9 393	28 750	31 250	15 000	277	45	16.2	17	23.0	10	20.4	–	–	10	13.5
Worthington city	11 477	22 385	29 219	12 621	9 630	1 080	11.2	282	11.6	198	11.1	177	10.2	208	7.7
Worthington township	13 824	31 477	38 750	18 472	350	10	2.9	–	–	–	–	2	4.2	2	1.9
Norman County	9 948	21 238	26 413	10 016	7 718	1 120	14.5	351	16.3	256	15.3	309	19.8	229	10.7
Ada city	11 179	19 932	29 375	10 729	1 662	179	10.8	33	8.5	23	7.6	78	18.0	30	6.7
Anthony township	11 546	25 625	41 250	13 125	105	10	9.5	2	5.1	–	–	2	40.0	2	7.7
Bear Park township	8 461	19 625	20 625	5 000–	224	36	16.1	5	8.8	5	11.1	15	30.0	7	10.8
Borup city	7 341	14 375	21 250	6 230	118	36	30.5	18	46.2	5	19.2	6	28.6	8	25.8
Flom township	8 711	17 500	23 125	6 347	228	31	13.6	12	20.0	10	18.9	7	14.3	4	6.1
Fossum township	10 415	22 143	23 906	9 125	216	14	6.5	–	–	–	–	2	7.7	5	7.7
Gary city	7 258	12 222	12 500	11 875	178	57	32.0	12	28.6	10	27.0	27	51.9	18	36.0
Good Hope township	7 172	21 750	21 750	25 000	74	22	29.7	11	34.4	11	47.8	–	–	5	26.3
Green Meadow township	7 355	21 563	22 500	18 125	123	24	19.5	10	24.4	10	27.8	5	41.7	8	22.2
Halstad city	10 827	20 329	28 750	7 630	552	74	13.4	18	15.4	11	11.3	30	19.6	11	6.7
Halstad township	11 466	31 250	31 250	26 250	188	4	2.1	–	–	–	–	–	–	2	3.4
Hegne township	10 980	19 500	24 375	17 917	66	9	13.6	6	23.1	6	25.0	2	14.3	1	5.9
Hendrum city	9 048	24 167	25 938	10 625	278	58	20.9	27	29.3	18	27.3	7	18.4	12	16.0
Hendrum township	9 080	28 654	28 750	5 000–	175	18	10.3	9	17.6	7	17.9	–	–	4	7.8
Home Lake township	9 769	30 000	34 167	11 250	215	11	5.1	6	9.2	3	6.3	2	7.1	3	4.8
Lake Ida township	10 934	30 000	38 750	11 667	180	10	5.6	4	5.3	2	3.5	2	18.2	2	4.3
Lee township	9 202	20 313	22 813	5 000–	189	65	34.4	26	50.0	26	55.3	8	22.9	14	24.6
Lockhart township	11 241	26 875	29 688	10 000	86	10	11.6	–	–	–	–	7	18.4	2	6.9
McDonaldsville township	12 527	33 125	33 125	26 250	241	44	18.3	24	24.7	15	19.2	–	–	11	16.7
Mary township	10 493	28 125	31 250	8 040	116	2	1.7	–	–	–	–	–	–	–	–

TIPSII [UPF] GPH527 CENSUS90 72583600 06/18/92 1:41 PM MACHINE: C DATA:CENSUS90S*PH5TIPSDA27. 06/16/92 17:23:34 TAPE: NONE FRAME: 328
TSF:CENSUS90*92. 06/18/92 10:41:18 UTF:CENSUS90*93. 06/18/92 10:41:18 META:CENSUS90S*PH5TABLES27. 06/18/92 11:26:48

Table 9. **Income and Poverty Status in 1989: 1990**—Con.

[Data based on sample and subject to sampling variability, see text. For definitions of terms and meanings of symbols, see text]

State County County Subdivision Place	Per capita income in 1989 (dollars)	Median income in 1989 (dollars)			Persons for whom poverty status is determined								Families with income in 1989 below poverty level	
						Income in 1989 below poverty level								
						All ages		Related children				Persons 65 years and over		
								Under 18 years		5 to 17 years				
		House-holds	Families	Nonfamily house-holds	Total	Number	Percent	Number	Percent	Number	Percent	Number	Percent	Number	Percent of all families
Norman County—Con.														
Perley city	10 062	22 813	25 625	8 750	119	23	19.3	8	21.6	8	21.6	4	25.0	5	13.5
Pleasant View township	11 701	30 208	32 083	19 583	141	–	–	–	–	–	–	–	–	–	–
Rockwell township	8 543	19 063	19 688	11 250	100	17	17.0	2	7.4	2	8.0	4	30.8	5	17.9
Shelly city	8 419	15 417	20 938	8 427	243	41	16.9	10	15.6	6	15.4	14	18.7	9	12.9
Shelly township	13 011	28 125	30 000	18 125	134	8	6.0	–	–	–	–	3	12.0	–	–
Spring Creek township	6 679	20 833	25 625	20 417	99	17	17.2	6	14.3	3	8.3	–	–	5	21.7
Strand township	8 532	23 393	24 821	7 500	175	27	15.4	7	13.5	7	15.6	4	12.5	6	12.2
Sundal township	8 119	21 071	21 250	18 750	180	46	25.6	23	28.4	20	29.9	–	–	11	22.4
Twin Valley city	9 189	17 339	24 437	7 859	726	118	16.3	21	12.3	13	10.1	68	30.8	13	7.0
Waukon township	10 880	21 250	22 250	15 000	163	16	9.8	5	15.2	2	8.0	–	–	5	9.8
Wild Rice township	8 499	22 321	24 732	12 500	346	65	18.8	34	29.6	25	27.8	8	17.8	15	16.1
Winchester township	9 990	20 417	20 417	16 250	78	28	35.9	12	54.5	8	57.1	4	21.1	6	28.6
Olmsted County	16 214	35 789	43 196	19 463	104 072	7 155	6.9	2 136	7.3	1 359	6.8	1 032	10.7	1 255	4.5
Byron city	13 391	38 966	41 686	15 714	2 441	107	4.4	45	5.0	24	3.7	16	10.6	23	3.4
Cascade township	18 373	46 830	53 232	24 375	3 103	117	3.8	23	2.3	23	3.3	21	12.2	20	2.3
Chatfield city (pt.)	12 125	30 625	35 625	9 098	947	39	4.1	7	2.6	7	3.7	18	11.8	14	4.9
Dover city	10 649	24 808	32 292	13 750	435	31	7.1	12	8.8	6	7.4	13	29.5	4	3.4
Dover township	9 878	26 731	28 750	18 750	445	52	11.7	23	14.9	16	13.1	2	4.9	9	7.8
Elmira township	11 194	31 667	34 250	15 625	336	28	8.3	9	8.8	6	8.8	4	16.7	8	8.2
Eyota city	11 316	31 103	36 350	12 019	1 441	100	6.9	43	9.0	38	11.3	17	11.9	23	5.9
Eyota township	12 708	32 396	36 250	21 875	549	34	6.2	17	9.2	12	8.2	3	5.3	6	4.4
Farmington township	13 939	35 938	41 563	15 938	610	49	8.0	11	5.4	10	6.6	15	24.2	12	7.5
Haverhill township	20 963	47 708	55 000	21 364	1 467	44	3.0	11	2.6	7	2.3	7	8.0	9	2.1
High Forest township	12 979	35 673	40 714	11 250	964	49	5.1	10	3.5	10	4.8	16	18.6	11	4.1
Kalmar township	16 471	42 404	44 022	13 542	1 271	35	2.8	2	.5	2	.6	18	20.7	10	2.7
Marion township	13 577	39 614	42 800	17 500	5 935	335	5.6	100	5.3	66	5.3	76	20.5	77	4.5
New Haven township	15 551	41 950	44 615	18 125	1 206	61	5.1	23	5.9	21	6.7	17	24.6	12	3.6
Orion township	12 598	31 417	32 083	16 250	616	18	2.9	5	2.7	3	2.1	–	–	5	2.6
Oronoco city	16 024	38 250	45 000	16 042	720	29	4.0	5	2.5	2	1.5	8	10.4	4	1.9
Oronoco township	16 012	39 848	45 099	16 406	1 987	80	4.0	24	4.1	24	6.2	25	18.5	24	4.4
Pine Island city (pt.)	–	–	–	–	–	–	–	–	–	–	–	–	–	–	–
Pleasant Grove township	12 654	30 956	34 297	16 667	733	37	5.0	–	–	–	–	13	12.6	4	1.8
Quincy township	9 054	26 429	29 063	13 125	388	73	18.8	28	21.2	25	23.4	10	22.7	19	19.2
Rochester city	16 533	34 922	43 554	20 067	68 548	5 380	7.8	1 578	8.7	952	7.9	641	9.3	869	4.8
Rochester township	29 625	62 211	66 078	30 714	3 222	85	2.6	19	2.0	9	1.3	11	5.8	11	1.1
Rock Dell township	12 915	33 500	37 031	15 313	641	62	9.7	31	15.0	21	13.3	6	12.0	13	7.3
Salem township	15 227	37 404	41 667	14 750	1 056	58	5.5	19	6.8	7	3.4	11	11.7	13	4.1
Stewartville city	12 307	31 519	38 359	13 718	4 407	197	4.5	70	4.9	48	4.7	61	14.4	44	3.6
Viola township	11 110	30 714	33 958	19 375	604	55	9.1	21	9.7	20	11.0	3	6.8	11	6.9
Otter Tail County	10 467	21 909	26 805	10 192	49 302	6 997	14.2	2 169	16.4	1 498	15.2	1 723	19.3	1 524	10.9
Aastad township	11 271	33 750	34 286	26 250	230	13	5.7	5	7.1	3	4.9	–	–	3	4.2
Amor township	8 043	17 019	22 344	9 334	322	61	18.9	22	25.9	16	21.1	7	9.6	11	12.1
Aurdal township	14 309	35 573	36 193	25 000	1 308	113	8.6	25	6.7	17	5.9	17	15.5	29	7.6
Battle Lake city	9 531	13 971	21 111	6 652	635	138	21.7	39	41.9	28	38.4	43	17.8	27	13.6
Blowers township	5 986	16 250	16 563	14 375	352	104	29.5	45	32.6	39	36.4	10	40.0	27	28.1
Bluffton city	8 165	20 625	25 469	10 750	203	51	25.1	29	41.4	20	45.5	5	19.2	11	19.3
Bluffton township	8 890	20 625	22 344	7 368	390	72	18.5	24	18.9	20	19.4	11	22.9	22	19.5
Buse township	11 524	27 500	31 477	7 964	585	41	7.0	11	5.9	5	3.8	11	14.7	7	4.1
Butler township	9 650	22 857	25 833	13 333	265	41	15.5	24	28.2	13	25.0	2	5.7	7	9.7
Candor township	8 515	22 250	24 886	10 000	411	53	12.9	17	11.2	11	8.5	12	28.6	13	12.6
Carlisle township	9 444	28 333	31 500	11 667	243	44	18.1	18	21.4	8	13.3	–	–	11	16.7
Clitherall city	7 988	11 250	18 750	5 000–	111	32	28.8	6	26.1	6	42.9	19	61.3	9	27.3
Clitherall township	9 620	21 094	23 333	11 750	430	52	12.1	16	13.6	11	12.9	20	24.7	12	9.4
Compton township	7 970	22 917	25 781	11 250	778	119	15.3	42	15.5	28	13.1	17	20.5	25	12.1
Corliss township	13 722	23 906	25 833	7 555	428	45	10.5	5	4.1	5	4.9	8	14.0	11	8.9
Dalton city	9 020	13 646	26 406	10 147	236	32	13.6	5	10.4	5	13.5	12	14.5	3	4.9
Dane Prairie township	13 965	31 042	35 370	12 188	868	69	7.9	26	11.3	24	13.0	9	9.1	15	5.3
Dead Lake township	9 516	21 667	23 500	16 250	329	84	25.5	25	32.1	25	39.7	18	28.1	23	22.5
Deer Creek city	8 529	12 500	18 750	7 654	289	72	24.9	11	18.6	11	42.3	42	53.8	23	26.1
Deer Creek township	7 647	21 339	22 500	10 625	332	55	16.6	25	21.7	9	12.0	2	5.3	13	15.1
Dent city	5 517	11 563	17 500	6 731	146	48	32.9	21	45.7	14	48.3	11	47.8	8	26.7
Dora township	10 757	21 375	25 313	11 250	514	75	14.6	25	21.0	22	26.2	16	13.7	12	7.2
Dunn township	16 292	24 079	27 917	10 313	605	64	10.6	8	6.3	8	9.4	17	13.7	12	6.3
Eagle Lake township	9 579	18 750	18 182	19 375	309	31	10.0	1	2.2	1	3.8	14	15.2	12	11.3
Eastern township	11 010	16 458	20 250	8 036	259	65	25.1	26	28.9	21	32.8	2	11.1	15	21.7
Edna township	10 770	27 560	29 107	8 668	705	59	8.4	14	7.2	12	9.2	30	24.8	17	7.8
Effington township	7 296	19 135	24 688	6 300	325	43	13.2	9	7.3	5	5.9	13	26.5	8	10.0
Elizabeth city	10 384	19 750	27 188	10 833	143	14	9.8	–	–	–	–	10	41.7	2	4.9
Elizabeth township	13 709	32 396	33 750	22 222	572	30	5.2	9	6.7	5	5.1	–	–	11	6.1
Elmo township	7 963	17 500	20 278	6 399	353	67	19.0	25	23.4	18	23.4	10	21.3	15	14.7
Erhard city	8 876	20 000	22 292	6 419	192	31	16.1	6	16.2	3	11.1	12	27.3	9	13.8
Erhards Grove township	9 614	27 857	30 156	9 661	410	20	4.9	7	6.8	4	5.3	4	7.8	5	4.2
Everts township	12 537	22 105	27 083	11 875	566	76	13.4	31	27.2	21	25.0	8	5.3	16	8.5
Fergus Falls city	11 327	22 993	29 963	11 271	11 630	1 728	14.9	587	20.2	394	18.8	326	14.3	337	10.9
Fergus Falls township	13 093	36 687	38 000	22 250	1 205	50	4.1	17	4.5	7	2.4	5	4.5	10	2.8
Folden township	6 507	12 500	15 357	7 039	264	57	21.6	11	16.2	7	12.3	27	52.9	17	21.8
Friberg township	11 239	21 937	25 268	16 250	627	82	13.1	19	10.7	17	13.3	15	17.9	22	11.9
Girard township	10 341	20 500	21 932	12 500	563	135	24.0	54	39.1	43	37.1	20	19.2	32	18.8
Gorman township	12 141	27 083	29 375	16 500	363	13	3.6	–	–	–	–	11	19.0	4	3.7
Henning city	8 520	11 172	18 750	6 700	675	161	23.9	31	22.1	19	17.8	86	35.0	37	19.9
Henning township	7 646	21 528	24 375	6 113	367	93	25.3	32	27.8	19	22.1	17	34.0	21	20.2
Hobart township	10 819	21 591	23 281	12 361	661	84	12.7	33	18.6	27	19.9	16	15.7	21	10.1
Homestead township	8 876	19 063	21 250	10 313	307	27	8.8	8	7.8	6	7.9	6	22.2	7	8.0
Inman township	7 683	16 500	18 214	8 547	286	67	23.4	16	21.1	14	23.3	21	30.9	20	22.7
Leaf Lake township	9 755	23 490	24 792	8 147	410	28	6.8	11	10.9	5	6.3	4	4.9	5	4.0
Leaf Mountain township	7 374	15 208	18 229	6 711	314	95	30.3	27	32.9	15	24.2	38	63.3	25	28.7
Lida township	11 793	25 714	29 135	12 750	529	76	14.4	23	20.0	16	19.5	14	13.3	15	8.9
Maine township	9 580	21 641	22 986	16 250	597	81	13.6	35	21.1	32	23.5	12	9.3	18	10.2
Maplewood township	9 067	19 583	22 679	9 528	277	32	11.6	5	7.4	5	10.4	13	27.1	8	10.4
Newton township	8 923	24 167	28 750	5 965	770	99	12.9	16	6.3	14	7.0	31	32.0	28	13.1

TIPSII [UPF] GPH527 CENSUS90 72583600 06/18/92 1:41 PM MACHINE: C DATA:CENSUS90S*PH5TIPSDA27. 06/16/92 17:23:34 TAPE: NONE FRAME: 329
TSF:CENSUS90*92. 06/18/92 10:41:18 UTF:CENSUS90*93. 06/18/92 10:41:18 META:CENSUS90S*PH5TABLES27. 06/18/92 11:26:48

Table 9. **Income and Poverty Status in 1989: 1990**—Con.

[Data based on sample and subject to sampling variability, see text. For definitions of terms and meanings of symbols, see text]

State County County Subdivision Place	Per capita income in 1989 (dollars)	Median income in 1989 (dollars)			Persons for whom poverty status is determined								Families with income in 1989 below poverty level	
						Income in 1989 below poverty level								
						All ages		Related children				Persons 65 years and over		
								Under 18 years		5 to 17 years				
		House-holds	Families	Nonfamily house-holds	Total	Number	Percent	Number	Percent	Number	Percent	Number	Percent	Number	Percent of all families
Otter Tail County—Con.														
New York Mills city	10 297	17 837	24 583	7 366	810	95	11.7	12	5.7	7	4.3	66	27.4	12	5.4
Nidaros township	10 960	21 103	22 614	12 000	244	6	2.5	–	–	–	–	2	3.2	–	–
Norwegian Grove township	9 264	27 917	28 417	10 000	343	6	1.7	–	–	–	–	2	4.3	–	–
Oak Valley township	7 592	11 912	16 094	10 313	367	138	37.6	56	44.4	35	41.7	16	43.2	31	34.8
Orwell township	16 380	28 750	30 313	13 750	180	16	8.9	7	14.3	4	12.5	3	9.7	3	4.8
Oscar township	10 202	25 000	30 875	8 296	245	23	9.4	5	7.4	–	–	4	12.5	4	5.5
Ottertail city	8 811	19 531	23 958	6 667	354	70	19.8	23	24.0	15	24.2	21	33.9	13	12.6
Otter Tail township	12 515	19 808	22 955	8 234	355	59	16.6	13	18.3	7	14.0	26	31.3	13	11.2
Otto township	7 676	20 000	23 438	8 187	459	90	19.6	33	21.4	16	14.7	18	26.5	21	17.2
Paddock township	7 479	20 417	22 917	5 000	373	80	21.4	33	22.0	20	17.7	30	46.2	19	19.4
Parkers Prairie city	8 639	14 812	21 103	6 486	866	147	17.0	31	15.0	20	12.8	66	26.6	34	13.7
Parkers Prairie township	9 543	21 417	21 146	31 250	248	40	16.1	8	12.7	8	19.5	11	33.3	14	17.3
Pelican township	10 997	25 536	26 875	23 125	673	35	5.2	14	6.4	11	6.5	6	8.0	10	5.0
Pelican Rapids city	9 600	18 106	24 839	8 871	1 765	271	15.4	82	18.2	52	15.1	79	18.4	40	8.2
Perham city	9 759	17 548	26 399	8 883	1 965	290	14.8	80	15.5	63	16.6	108	24.4	63	12.1
Perham township	9 452	23 625	26 429	15 000	763	64	8.4	24	9.2	20	10.4	8	11.0	13	6.3
Pine Lake township	11 752	28 056	30 750	12 500	515	31	6.0	9	6.1	7	6.5	8	12.3	8	5.3
Richville city	7 384	13 571	18 750	5 000–	140	44	31.4	13	36.1	7	36.8	6	42.9	9	27.3
Rothsay city (pt.)	10 493	16 731	24 688	6 871	184	15	8.2	3	7.1	3	8.1	5	8.6	2	3.6
Rush Lake township	10 253	23 472	25 583	14 028	788	99	12.6	18	8.6	3	2.0	27	20.8	28	11.9
St. Olaf township	8 797	24 514	27 344	6 398	371	58	15.6	31	22.1	22	18.0	8	22.9	8	8.6
Scambler township	10 910	23 929	25 481	12 708	434	41	9.4	18	14.9	16	19.3	5	7.5	9	6.5
Star Lake township	8 200	18 906	23 750	8 446	315	76	24.1	26	32.5	13	20.3	22	31.4	15	16.7
Sverdrup township	9 948	25 865	28 281	8 069	634	86	13.6	29	15.8	21	16.2	23	26.7	17	9.1
Tordenskjold township	10 120	23 333	24 545	17 500	435	53	12.2	14	14.1	14	16.9	6	9.0	13	10.0
Trondhjem township	10 412	25 417	26 250	6 829	193	16	8.3	4	7.0	4	9.8	8	25.0	4	7.3
Tumuli township	11 328	27 426	37 083	13 000	391	11	2.8	–	–	–	–	2	3.2	–	–
Underwood city	10 361	21 406	28 611	7 130	286	34	11.9	6	9.8	6	11.1	14	21.9	6	6.7
Urbank city	8 723	17 188	26 250	5 802	85	5	5.9	–	–	–	–	5	38.5	–	–
Vergas city	8 219	14 028	18 500	8 068	283	55	19.4	15	24.6	9	20.5	19	25.7	13	16.3
Vining city	9 900	13 958	20 625	6 290	75	16	21.3	–	–	–	–	10	32.3	2	8.0
Wadena city (pt.)	7 750	40 500	40 500	–	32	–	–	–	–	–	–	–	–	–	–
Western township	8 715	16 458	20 250	7 585	133	15	11.3	2	5.9	–	–	3	13.0	5	11.1
Woodside township	9 044	16 563	19 375	6 702	309	90	29.1	33	36.3	17	31.5	12	24.5	24	27.9
Pennington County	10 426	21 571	27 301	10 714	12 967	2 114	16.3	678	18.9	437	16.2	397	20.1	452	12.9
Black River township	8 444	16 250	21 458	9 171	76	6	7.9	–	–	–	–	2	18.2	–	–
Bray township	7 801	25 000	25 000	18 750	73	9	12.3	3	11.5	3	13.6	2	100.0	2	12.5
Clover Leaf township	7 847	19 375	25 625	13 750	74	17	23.0	6	22.2	–	–	6	75.0	6	31.6
Deer Park township	8 140	20 833	23 000	11 250	132	24	18.2	11	26.2	11	28.2	8	22.9	4	10.5
Goodridge city	8 561	10 000	15 000	5 000–	111	49	44.1	9	52.9	7	46.7	21	61.8	11	36.7
Goodridge township	9 594	30 417	31 667	13 125	61	3	4.9	–	–	–	–	1	10.0	–	–
Hickory township	5 838	17 500	17 273	26 250	111	7	6.3	3	7.3	3	10.3	–	–	2	6.3
Highlanding township	7 947	21 406	25 125	13 750	184	13	7.1	5	7.9	5	10.0	2	6.5	2	3.9
Kratka township	9 787	16 071	16 563	15 417	141	28	19.9	7	15.9	7	20.0	7	22.6	6	17.1
Mayfield township	5 211	19 750	28 125	5 000–	85	21	24.7	13	29.5	8	20.5	–	–	2	12.5
Norden township	9 376	27 045	29 688	6 279	358	40	11.2	–	–	–	–	14	24.6	10	9.4
North township	14 287	32 422	33 750	19 063	652	49	7.5	11	6.4	9	6.6	20	32.3	17	8.7
Numedal township	7 849	21 667	23 333	5 000	119	23	19.3	4	9.3	4	11.4	10	62.5	8	23.5
Polk Centre township	8 962	30 000	30 000	–	74	10	13.5	–	–	–	–	–	–	5	20.8
Reiner township	7 725	20 625	20 938	15 000	102	13	12.7	2	6.5	2	10.0	2	13.3	4	12.9
River Falls township	16 929	27 083	31 667	21 250	219	13	5.9	5	8.6	5	10.6	–	–	2	3.0
Rocksbury township	12 966	32 361	36 429	14 306	1 093	45	4.1	17	4.9	13	4.8	10	12.2	9	2.9
St. Hilaire city	8 207	19 479	23 523	11 250	327	92	28.1	39	36.1	21	27.6	16	41.0	19	22.9
Sanders township	8 576	30 167	30 833	16 875	310	36	11.6	17	17.7	17	25.0	5	27.8	7	8.5
Silverton township	11 671	32 000	33 958	20 625	197	13	6.6	–	–	–	–	7	30.4	3	5.3
Smiley township	12 379	31 111	33 194	14 688	448	49	10.9	15	11.7	9	9.8	5	10.0	11	8.5
Star township	6 483	15 446	16 161	10 000	197	65	33.0	33	42.3	28	43.1	4	13.8	13	25.5
Thief River Falls city	10 131	19 268	26 123	10 223	7 696	1 456	18.9	465	23.7	278	19.2	254	18.8	300	14.8
Wyandotte township	12 183	19 583	30 625	16 250	127	33	26.0	13	36.1	7	30.4	1	6.7	9	29.0
Pine County	9 538	21 191	26 131	9 279	19 918	2 983	15.0	910	15.8	656	15.2	724	23.0	641	11.5
Arlone township	14 021	31 250	39 375	12 083	303	7	2.3	–	–	–	–	7	41.2	–	–
Arna township	5 944	12 188	16 000	6 463	70	4	5.7	2	9.1	2	10.5	–	–	2	12.5
Askov city	8 435	11 726	20 000	6 988	320	53	16.6	–	–	–	–	36	30.0	8	9.3
Barry township	9 671	21 667	25 250	12 250	518	102	19.7	49	28.2	34	27.0	11	22.0	17	11.7
Birch Creek township	11 722	27 788	30 000	12 917	231	31	13.4	5	8.3	5	8.9	17	36.2	10	14.3
Bremen township	8 093	18 750	16 667	20 833	150	30	20.0	10	16.1	3	7.9	3	21.4	9	25.0
Brook Park city	9 473	18 068	20 000	16 563	157	23	14.6	6	33.3	3	20.0	11	19.3	5	11.4
Brook Park township	6 606	14 479	20 089	11 000	322	112	34.8	32	33.3	16	22.5	6	16.7	32	33.0
Bruno city	10 199	28 333	29 583	11 250	53	2	3.8	–	–	–	–	–	–	1	5.3
Bruno township	8 403	16 417	17 188	11 500	142	38	26.8	9	29.0	6	21.4	14	48.3	13	27.7
Chengwatana township	9 109	21 458	27 500	6 867	588	95	16.2	48	22.1	44	23.0	8	13.8	20	13.0
Clover township	9 695	26 875	30 625	6 500	188	10	5.3	–	–	–	–	6	15.8	2	3.6
Crosby township	10 605	28 750	37 188	5 073	37	3	8.1	–	–	–	–	3	100.0	–	–
Danforth township	7 501	20 000	21 250	5 000–	49	14	28.6	7	36.8	3	27.3	3	100.0	2	13.3
Dell Grove township	11 298	26 333	28 523	12 656	587	42	7.2	14	7.9	6	4.2	3	3.6	13	7.7
Denham city	5 627	9 308	8 815	11 250	27	15	55.6	7	100.0	–	–	–	–	4	57.1
Finlayson city	7 509	12 375	16 750	6 275	243	60	24.7	20	31.3	16	29.1	18	28.1	11	16.2
Finlayson township	7 071	18 173	18 393	17 917	410	65	15.9	23	16.1	18	15.7	19	26.8	16	13.7
Fleming township	8 682	13 250	20 938	6 584	77	20	26.0	8	33.3	8	33.3	–	–	3	13.0
Henriette city	7 222	20 500	21 875	11 875	95	6	6.3	–	–	–	–	6	50.0	2	7.4
Hinckley city	9 210	16 824	25 385	9 145	910	110	12.1	25	10.2	25	13.1	46	23.8	18	7.6
Hinckley township	10 226	24 659	29 821	12 083	696	74	10.6	16	6.6	16	9.1	23	35.9	20	10.7
Kerrick city	9 962	15 000	16 458	10 750	31	–	–	–	–	–	–	–	–	–	–
Kerrick township	7 887	22 917	28 068	12 917	343	55	16.0	14	11.8	14	16.7	14	43.8	13	14.3
Kettle River township	9 475	16 750	20 000	7 067	431	96	22.3	35	31.3	24	27.9	12	17.4	28	20.3
Mission Creek township	9 249	21 806	21 845	11 875	536	145	27.1	69	41.3	53	47.3	6	10.2	34	23.1
Munch township	10 321	23 958	32 500	10 417	180	10	5.6	–	–	–	–	2	7.4	3	5.8
New Dosey township	14 544	18 750	22 857	5 360	53	–	–	–	–	–	–	–	–	–	–
Nickerson township	9 514	28 750	30 000	16 667	157	13	8.3	–	–	–	–	3	42.9	–	–
Norman township	11 467	23 750	26 250	8 815	151	18	11.9	1	3.8	1	4.0	5	19.2	6	11.8

TIPSII [UPF] GPH527 CENSUS90 72583600 06/18/92 1:41 PM MACHINE: C DATA:CENSUS90S*PH5TIPSDA27. 06/16/92 17:23:34 TAPE: NONE FRAME: 330
TSF:CENSUS90*92. 06/18/92 10:41:18 UTF:CENSUS90*93. 06/18/92 10:41:18 META:CENSUS90S*PH5TABLES27. 06/18/92 11:26:48

[Data based on sample and subject to sampling variability, see text. For definitions of terms and meanings of symbols, see text]

State County County Subdivision Place	Per capita income in 1989 (dollars)	Median income in 1989 (dollars)			Persons for whom poverty status is determined								Families with income in 1989 below poverty level	
						Income in 1989 below poverty level								
						All ages		Related children				Persons 65 years and over		
								Under 18 years		5 to 17 years				
		House-holds	Families	Nonfamily house-holds	Total	Number	Percent	Number	Percent	Number	Percent	Number	Percent	Number	Percent of all families
Pine County—Con.															
Ogema township	4 466	9 224	14 000	5 000–	207	93	44.9	31	49.2	20	40.0	20	41.7	24	40.0
Park township	5 169	13 750	16 250	5 360	29	15	51.7	–	–	–	–	4	66.7	2	25.0
Partridge township	8 150	22 604	23 542	8 323	521	94	18.0	29	16.0	22	16.9	14	33.3	25	17.4
Pine City city	9 878	17 500	25 781	7 953	2 479	400	16.1	85	13.6	60	14.0	163	28.4	73	10.8
Pine City township	11 864	28 750	34 286	14 583	920	93	10.1	14	5.3	6	3.2	28	23.0	26	9.6
Pine Lake township	10 232	26 042	31 607	10 208	446	47	10.5	15	11.5	15	14.4	15	20.5	9	7.0
Pokegama township	10 271	25 590	28 694	11 786	1 816	224	12.3	74	15.9	60	17.0	35	15.1	43	8.3
Rock Creek city	9 194	24 762	27 946	11 406	1 040	140	13.5	62	16.6	47	16.4	13	13.0	29	10.8
Royalton township	9 810	26 600	27 426	20 536	774	68	8.8	28	11.1	17	8.7	8	10.5	15	6.8
Rutledge city	8 734	18 000	31 563	6 410	103	11	10.7	3	11.5	–	–	3	20.0	2	8.7
Sandstone city	8 686	19 194	24 750	8 038	1 102	219	19.9	42	14.0	39	19.7	93	39.7	41	13.8
Sandstone township	10 087	25 000	29 083	12 917	594	70	11.8	32	18.6	18	14.8	7	9.6	11	6.6
Sturgeon Lake city	8 803	21 250	31 563	6 458	224	32	14.3	6	7.6	6	10.0	9	36.0	6	10.9
Sturgeon Lake township	7 805	20 694	22 083	16 875	351	74	21.1	44	33.3	20	20.0	–	–	15	16.3
Willow River city	8 156	12 798	17 750	8 384	261	57	21.8	13	23.2	11	22.9	15	20.3	11	15.5
Wilma township	6 731	9 277	11 250	6 584	24	7	29.2	–	–	–	–	7	41.2	2	28.6
Windemere township	11 244	24 471	27 667	10 875	972	86	8.8	32	12.8	18	9.3	8	5.0	15	5.0
Pipestone County	10 050	20 737	26 995	9 813	10 209	1 506	14.8	480	16.8	340	16.4	343	17.2	300	10.7
Aetna township	8 030	18 500	18 000	20 500	243	68	28.0	33	52.4	21	51.2	8	29.6	13	19.7
Altona township	8 155	15 000	17 292	11 250	195	33	16.9	16	26.2	10	23.3	4	23.5	8	15.7
Burke township	8 863	27 250	28 438	15 000	284	44	15.5	15	14.0	12	13.6	2	9.1	7	10.1
Eden township	11 330	23 333	25 000	18 500	261	48	18.4	16	23.9	11	25.0	7	13.7	12	15.0
Edgerton city	10 487	22 880	27 656	9 223	1 063	72	6.8	10	3.3	8	3.6	43	16.7	17	5.6
Elmer township	7 665	24 286	26 500	16 250	335	25	7.5	6	4.8	4	4.4	2	14.3	6	7.0
Fountain Prairie township	13 609	24 375	26 250	15 750	198	43	21.7	14	26.9	11	29.7	–	–	11	17.7
Grange township	10 016	28 194	31 250	18 125	254	7	2.8	–	–	–	–	2	8.7	3	4.5
Gray township	13 027	22 375	25 417	15 625	274	40	14.6	17	20.2	14	23.7	2	5.4	9	11.0
Hatfield city	10 879	25 714	25 000	27 500	57	2	3.5	–	–	–	–	–	–	–	–
Holland city	7 745	13 036	19 375	6 603	211	75	35.5	14	43.8	12	63.2	41	52.6	22	33.3
Ihlen city	10 576	18 750	21 250	16 667	91	6	6.6	–	–	–	–	2	16.7	–	–
Jasper city (pt.)	10 381	19 519	23 889	11 875	536	40	7.5	12	11.0	10	12.2	16	10.4	10	6.3
Osborne township	8 181	23 281	23 594	21 250	370	71	19.2	45	29.4	29	23.2	–	–	13	12.9
Pipestone city	10 317	19 479	29 016	8 983	4 344	699	16.1	207	18.5	143	18.2	163	16.6	122	10.6
Rock township	10 064	14 750	16 250	6 829	209	66	31.6	30	41.1	22	42.3	6	24.0	16	29.6
Ruthton city	7 339	13 068	18 393	6 574	327	62	19.0	16	15.5	11	14.5	28	28.6	8	9.3
Sweet township	11 166	28 875	31 250	15 417	380	17	4.5	2	1.7	2	2.4	4	7.0	6	5.8
Trosky city	11 540	31 500	32 000	16 250	100	9	9.0	–	–	–	–	3	21.4	3	10.7
Troy township	9 593	21 607	22 500	9 042	328	53	16.2	27	19.9	20	19.0	–	–	12	14.0
Woodstock city	8 778	15 156	19 643	5 589	149	26	17.4	–	–	–	–	10	20.8	2	5.0
Polk County	10 199	22 559	28 373	11 116	31 344	4 498	14.4	1 467	16.3	928	13.9	922	18.0	925	10.8
Andover township	13 944	26 250	36 250	16 875	137	28	20.4	16	39.0	7	33.3	1	10.0	4	10.3
Angus township	20 348	34 375	40 000	20 417	121	10	8.3	7	17.1	7	28.0	–	–	1	3.3
Badger township	8 572	16 000	17 292	8 481	161	36	22.4	16	32.7	13	28.3	2	5.1	5	12.2
Belgium township	8 201	23 750	24 583	12 500	106	26	24.5	10	28.6	10	34.5	–	–	4	13.3
Beltrami city	9 697	24 583	28 750	6 385	133	24	18.0	8	22.9	6	20.7	6	16.2	3	7.7
Brandsvold township	10 745	19 844	23 542	8 889	242	36	14.9	10	17.5	7	16.7	4	10.8	10	13.7
Brandt township	13 906	24 750	24 750	–	72	–	–	–	–	–	–	–	–	–	–
Brislet township	8 845	20 625	21 250	5 000–	68	9	13.2	3	17.6	1	7.7	–	–	1	4.5
Bygland township	9 042	26 125	26 563	23 438	306	40	13.1	15	13.4	15	18.3	4	20.0	10	11.9
Chester township	10 228	19 000	23 750	13 750	85	–	–	–	–	–	–	–	–	–	–
Climax city	9 919	20 521	25 313	9 692	290	23	7.9	5	5.8	5	6.5	6	8.7	3	3.8
Columbia township	8 598	17 132	20 556	6 865	322	69	21.4	21	21.6	11	17.2	14	23.3	19	20.2
Crookston city	10 326	23 859	30 382	12 260	7 475	1 042	13.9	297	14.1	110	7.2	236	19.5	150	7.8
Crookston township	10 208	30 729	34 583	15 000	469	29	6.2	13	7.3	13	10.9	–	–	7	5.6
East Grand Forks city	10 588	25 008	31 140	12 654	8 515	1 255	14.7	461	17.8	274	14.9	138	13.9	297	13.2
Eden township	8 402	22 500	23 750	7 318	216	31	14.4	4	6.6	1	2.1	11	26.2	6	9.8
Erskine city	8 285	11 979	18 958	7 205	424	92	21.7	20	22.5	16	22.9	45	30.6	17	15.0
Esther township	11 962	35 313	35 833	16 563	198	8	4.0	6	10.3	4	7.7	–	–	2	3.4
Euclid township	10 353	26 023	28 125	11 667	184	11	6.0	–	–	–	–	11	36.7	2	3.9
Fairfax township	12 511	29 583	39 750	19 375	234	2	.9	–	–	–	–	–	–	–	–
Fanny township	10 136	21 818	22 045	16 250	117	15	12.8	4	9.8	–	–	3	23.1	3	10.7
Farley township	11 851	25 938	25 625	26 250	63	20	31.7	6	30.0	2	14.3	2	50.0	4	26.7
Fertile city	9 365	14 487	24 500	9 399	781	134	17.2	32	20.1	28	21.1	46	18.1	27	13.1
Fisher city	9 766	26 528	31 000	9 565	394	32	8.1	7	5.8	6	6.8	8	15.1	5	4.8
Fisher township	14 106	40 000	43 542	20 625	182	5	2.7	–	–	–	–	5	100.0	2	3.9
Fosston city	8 793	15 352	21 336	7 029	1 431	296	20.7	87	24.0	59	20.8	116	27.4	54	14.2
Garden township	8 419	25 000	26 875	10 833	286	30	10.5	6	6.2	6	8.8	8	16.7	7	8.8
Garfield township	9 756	27 750	28 875	13 125	421	67	15.9	26	18.4	26	21.3	5	8.9	18	14.4
Gentilly township	9 521	25 357	27 708	10 313	336	54	16.1	18	17.8	15	16.7	10	21.7	13	13.4
Godfrey township	9 698	21 641	22 031	10 417	301	29	9.6	4	4.3	4	6.3	18	26.9	11	11.5
Grand Forks township	14 788	35 865	37 019	18 750	194	11	5.7	–	–	–	–	4	9.5	4	6.2
Grove Park township	7 113	17 875	20 139	5 000–	264	98	37.1	30	45.5	26	44.1	21	36.2	22	25.9
Gully city	7 845	17 813	22 321	5 774	117	22	18.8	4	11.8	4	16.0	11	31.4	3	10.3
Gully township	6 737	20 156	25 313	6 652	130	28	21.5	10	21.3	10	23.3	7	63.6	4	16.0
Hammond township	10 519	28 750	30 000	12 917	103	4	3.9	–	–	–	–	2	11.1	–	–
Helgeland township	9 643	19 375	26 250	5 000–	61	3	4.9	–	–	–	–	–	–	–	–
Higdem township	10 997	33 750	38 250	5 995	133	14	10.5	6	15.4	6	28.6	–	–	2	5.7
Hill River township	6 814	20 341	21 705	5 774	213	47	22.1	23	37.7	21	42.9	8	22.9	8	13.6
Hubbard township	10 494	21 042	21 667	11 250	98	19	19.4	11	47.8	11	55.0	–	–	3	8.8
Huntsville township	13 014	32 500	33 636	16 667	519	53	10.2	26	17.7	22	18.5	7	14.3	13	8.6
Johnson township	7 541	15 250	16 250	8 750	65	8	12.3	–	–	–	–	4	23.5	2	9.5
Kertsonville township	10 162	19 286	17 361	45 417	194	57	29.4	25	30.1	14	21.9	–	–	11	24.4
Keystone township	7 049	23 750	26 875	20 000	125	6	4.8	1	2.1	1	3.0	–	–	2	6.9
King township	8 147	19 125	20 729	5 830	179	37	20.7	14	24.6	14	45.2	12	34.3	11	19.3
Knute township	9 288	22 639	25 714	10 750	366	64	17.5	22	22.4	22	25.3	2	3.7	19	17.0
Lengby city	7 517	13 750	16 000	5 058	125	29	23.2	4	15.4	2	10.0	18	40.9	10	22.7
Lessor township	9 522	29 063	31 250	10 417	239	5	2.1	–	–	–	–	5	17.2	–	–
Liberty township	9 683	21 250	28 125	16 250	131	8	6.1	–	–	–	–	8	29.6	4	8.9
Lowell township	13 755	36 563	37 500	13 125	167	1	.6	–	–	–	–	1	5.3	–	–
McIntosh city	9 437	15 313	22 955	7 401	583	111	19.0	26	24.5	19	23.2	47	25.4	20	12.2

TIPSII [UPF] GPH527 CENSUS90 72583600 06/18/92 1:41 PM MACHINE: C DATA:CENSUS90S*PH5TIPSDA27. 06/16/92 17:23:34 TAPE: NONE FRAME: 331
TSF:CENSUS90*92. 06/18/92 10:41:18 UTF:CENSUS90*93. 06/18/92 10:41:18 META:CENSUS90S*PH5TABLES27. 06/18/92 11:26:48

Table 9. **Income and Poverty Status in 1989: 1990**—Con.

[Data based on sample and subject to sampling variability, see text. For definitions of terms and meanings of symbols, see text]

State County County Subdivision Place	Per capita income in 1989 (dollars)	Median income in 1989 (dollars)			Persons for whom poverty status is determined								Families with income in 1989 below poverty level	
						Income in 1989 below poverty level								
						All ages		Related children				Persons 65 years and over		
								Under 18 years		5 to 17 years				
		House-holds	Families	Nonfamily house-holds	Total	Number	Percent	Number	Percent	Number	Percent	Number	Percent	Number	Percent of all families
Polk County—Con.														
Mentor city	7 760	11 875	12 500	8 040	89	15	16.9	2	22.2	2	22.2	–	–	5	16.7
Nesbit township	11 547	30 000	31 250	23 750	116	12	10.3	–	–	–	–	4	18.2	6	13.6
Nielsville city	11 258	20 000	22 500	14 286	96	10	10.4	2	11.1	–	–	4	12.9	1	4.2
Northland township	9 425	23 125	28 214	14 375	181	10	5.5	–	–	–	–	6	12.5	4	7.7
Onstad township	8 989	25 000	18 125	50 480	96	23	24.0	12	42.9	6	27.3	–	–	7	22.6
Parnell township	7 930	22 000	25 000	18 750	57	–	–	–	–	–	–	–	–	–	–
Queen township	10 823	20 833	23 333	6 325	243	8	3.3	–	–	–	–	8	20.5	2	2.6
Reis township	10 642	20 000	18 750	21 250	77	8	10.4	4	22.2	4	28.6	–	–	2	7.1
Rhinehart township	11 162	30 250	30 750	17 000	149	–	–	–	–	–	–	–	–	–	–
Roome township	11 981	32 143	31 607	33 438	209	18	8.6	3	5.7	3	6.8	8	17.4	7	10.8
Rosebud township	8 907	18 661	19 792	15 625	341	39	11.4	16	14.3	12	12.9	5	13.5	11	11.5
Russia township	11 647	38 750	38 750	–	58	25	43.1	13	68.4	9	60.0	–	–	5	25.0
Sandsville township	10 611	19 250	30 625	5 000–	75	13	17.3	6	26.1	4	19.0	3	25.0	2	9.1
Scandia township	11 955	25 417	27 083	12 500	81	13	16.0	1	4.0	1	5.9	–	–	5	21.7
Sletten township	14 043	21 563	23 750	11 500	162	21	13.0	9	18.8	3	7.7	2	4.4	5	10.2
Sullivan township	12 931	37 083	42 188	7 500	175	12	6.9	5	12.5	5	14.7	4	23.5	2	3.8
Tabor township	10 934	29 792	30 313	23 750	167	10	6.0	7	12.3	1	3.7	–	–	2	4.3
Tilden township	8 724	16 875	16 250	36 250	15	–	–	–	–	–	–	–	–	–	–
Trail city	6 090	12 500	16 250	6 603	77	29	37.7	15	60.0	11	57.9	2	18.2	6	28.6
Tynsid township	14 519	35 313	31 875	50 480	47	4	8.5	–	–	–	–	–	–	2	10.5
Vineland township	5 215	20 417	21 250	5 000–	131	56	42.7	34	69.4	24	66.7	–	–	10	28.6
Winger city	7 663	15 250	18 977	6 956	165	16	9.7	–	–	–	–	8	12.7	3	6.1
Winger township	8 153	16 563	19 583	13 333	194	49	25.3	24	47.1	20	42.6	3	9.1	9	16.1
Woodside township	11 796	25 000	28 750	12 250	267	29	10.9	10	16.4	5	13.9	9	19.6	6	7.6
Pope County	9 465	20 131	24 177	9 721	10 482	1 451	13.8	516	17.5	397	18.0	326	15.1	302	10.1
Bangor township	7 534	19 063	20 972	10 417	232	74	31.9	33	38.8	23	44.2	–	–	16	26.2
Barsness township	8 241	20 625	23 438	11 750	164	26	15.9	5	9.8	–	–	8	44.4	11	21.6
Ben Wade township	9 194	24 000	25 000	16 250	289	36	12.5	14	15.7	11	19.6	6	24.0	8	9.8
Blue Mounds township	10 494	24 375	28 571	19 375	194	8	4.1	2	3.3	2	4.1	–	–	2	3.8
Brooten city (pt.)	–	–	–	–	–	–	–	–	–	–	–	–	–	–	–
Chippewa Falls township	6 495	17 875	19 028	6 584	275	80	29.1	46	39.0	34	45.3	10	37.0	18	25.4
Cyrus city	9 870	18 056	23 750	10 250	340	42	12.4	13	16.3	13	21.7	15	17.2	4	4.3
Farwell city	9 326	22 000	22 250	8 113	62	6	9.7	–	–	–	–	4	16.0	1	5.3
Gilchrist township	8 438	20 250	22 875	7 288	209	22	10.5	6	10.5	6	14.6	8	14.8	6	9.8
Glenwood city	9 514	16 467	23 389	8 894	2 404	400	16.6	134	22.8	102	23.9	120	17.6	92	13.5
Glenwood township	11 115	24 250	27 212	8 157	842	60	7.1	20	8.5	14	8.3	7	5.4	11	4.2
Grove Lake township	9 497	21 250	25 000	6 768	278	44	15.8	11	15.3	11	16.9	11	21.2	10	11.4
Hoff township	9 260	27 143	27 500	19 500	212	14	6.6	4	4.7	–	–	–	–	4	7.1
Lake Johanna township	7 946	18 000	31 000	10 000	186	45	24.2	17	32.1	17	35.4	6	33.3	7	17.5
Langhei township	9 986	20 833	22 679	12 750	222	9	4.1	5	7.4	2	3.8	–	–	2	3.1
Leven township	9 860	23 942	25 417	15 000	523	36	6.9	16	10.3	10	8.3	7	8.0	8	5.2
Long Beach city	15 302	20 000	35 625	12 250	196	16	8.2	4	9.1	4	12.1	7	11.7	4	6.8
Lowry city	7 249	15 208	18 542	10 795	235	26	11.1	10	13.7	10	15.6	2	2.9	6	9.5
Minnewaska township	11 141	26 964	27 955	15 000	392	29	7.4	6	5.1	6	6.4	1	1.8	5	4.6
New Prairie township	10 973	24 250	26 250	18 750	236	33	14.0	5	9.3	–	–	9	24.3	9	11.8
Nora township	7 635	21 563	21 875	11 250	241	41	17.0	18	23.4	16	23.5	2	6.9	10	13.9
Reno township	7 541	23 333	25 278	11 250	330	45	13.6	19	17.9	12	15.4	4	10.3	8	8.9
Rolling Forks township	8 325	20 000	23 036	10 417	169	15	8.9	2	4.4	–	–	–	–	4	7.3
Sedan city	12 148	21 563	26 667	20 313	57	–	–	–	–	–	–	–	–	–	–
Starbuck city	8 843	14 020	19 844	6 986	1 067	152	14.2	37	15.6	31	18.0	77	20.7	19	6.3
Villard city	5 791	12 969	15 938	5 000–	251	109	43.4	58	63.7	45	57.7	11	23.4	20	30.8
Walden township	9 355	21 250	21 563	20 833	201	50	24.9	23	31.5	20	32.3	5	19.2	10	20.4
Westport city	9 097	15 000	25 417	12 917	21	–	–	–	–	–	–	–	–	–	–
Westport township	8 018	24 500	26 667	7 743	264	22	8.3	8	8.5	8	11.4	–	–	6	8.6
White Bear Lake township	13 151	31 705	35 341	18 333	390	11	2.8	–	–	–	–	6	7.1	1	.8
Ramsey County	15 645	32 043	39 926	20 346	472 620	53 897	11.4	20 329	17.2	12 239	15.4	4 858	8.8	9 813	8.1
Arden Hills city	20 019	50 660	55 454	30 250	8 246	123	1.5	10	.4	–	–	39	5.3	19	.8
Blaine city (pt.)	–	–	–	–	–	–	–	–	–	–	–	–	–	–	–
Falcon Heights city	16 186	31 661	38 516	20 687	4 931	521	10.6	154	13.5	69	9.8	37	5.1	119	8.3
Gem Lake city	19 797	52 091	59 224	20 000	434	10	2.3	5	3.8	2	2.0	–	–	3	2.4
Lauderdale city	15 313	30 000	34 958	22 765	2 692	317	11.8	75	14.0	57	16.2	9	4.1	48	6.9
Little Canada city	17 431	34 015	39 899	26 083	8 932	377	4.2	101	5.3	79	6.1	48	5.3	77	3.4
Maplewood city	16 459	37 856	43 154	22 825	30 147	1 874	6.2	689	8.9	451	8.6	221	6.9	476	5.6
Mounds View city	15 171	37 117	41 107	27 704	12 467	746	6.0	289	8.9	163	7.4	32	4.2	157	4.5
New Brighton city	18 818	40 324	47 888	23 663	21 906	1 432	6.5	295	6.1	174	5.1	91	5.4	203	3.4
North Oaks city	47 225	114 470	116 656	48 036	3 386	111	3.3	24	2.7	7	1.0	51	19.2	9	.9
North St. Paul city	14 551	37 617	45 039	19 058	12 294	729	5.9	282	7.9	136	5.3	78	6.8	171	5.2
Roseville city	18 593	37 862	47 077	22 663	32 072	1 190	3.7	297	4.7	147	3.3	158	3.1	235	2.6
St. Anthony city (pt.)	16 690	25 531	31 683	21 686	2 250	113	5.0	18	5.4	18	7.9	17	3.9	6	1.1
St. Paul city	13 727	26 498	33 818	18 293	263 822	44 115	16.7	17 289	26.5	10 396	24.4	3 813	10.7	7 829	12.4
Shoreview city	20 714	48 828	53 840	31 179	24 480	679	2.8	268	3.9	175	3.7	70	5.1	148	2.1
Spring Lake Park city (pt.)	29 584	41 458	41 042	150 000+	116	8	6.9	–	–	–	–	–	–	–	–
Vadnais Heights city	16 652	43 929	48 159	28 247	11 002	297	2.7	102	2.8	62	2.5	44	9.6	53	1.8
White Bear township	18 345	46 798	49 403	30 852	9 394	326	3.5	119	4.1	87	4.2	30	5.5	47	1.8
White Bear Lake city (pt.)	16 246	38 785	43 274	22 315	24 049	929	3.9	312	4.8	216	4.7	120	5.1	213	3.1
Red Lake County	8 963	19 926	25 141	8 936	4 463	675	15.1	213	15.8	147	14.4	198	25.4	128	10.9
Brooks city	8 226	11 875	25 417	7 617	136	32	23.5	11	34.4	8	28.6	4	18.2	6	20.7
Browns Creek township	8 539	28 750	28 750	21 250	64	–	–	–	–	–	–	–	–	–	–
Emardville township	9 185	16 250	21 964	5 000	203	43	21.2	13	22.0	11	21.2	18	39.1	9	16.4
Equality township	10 686	21 429	24 375	14 375	134	6	4.5	–	–	–	–	3	9.1	–	–
Garnes township	8 294	23 214	24 643	5 000	209	24	11.5	10	11.6	10	16.4	7	29.2	5	9.6
Gervais township	8 520	28 750	29 844	7 337	277	27	9.7	9	8.5	3	3.3	4	13.8	8	11.0
Lake Pleasant township	11 270	37 708	37 708	–	119	3	2.5	1	2.9	1	2.9	–	–	2	5.4
Lambert township	9 036	19 375	21 250	12 031	182	26	14.3	3	6.5	3	7.3	11	28.2	9	16.7
Louisville township	10 615	21 691	22 115	20 313	204	13	6.4	6	9.7	6	13.0	5	17.2	4	7.1
Oklee city	8 422	13 312	19 432	6 252	450	107	23.8	27	25.0	20	27.4	52	37.4	17	14.0

TIPSII [UPF] GPH527 CENSUS90 72583600 06/18/92 1:41 PM MACHINE: C DATA:CENSUS90S*PH5TIPSDA27. 06/16/92 17:23:34 TAPE: NONE FRAME: 332
TSF:CENSUS90*92. 06/18/92 10:41:18 UTF:CENSUS90*93. 06/18/92 10:41:18 META:CENSUS90S*PH5TABLES27. 06/18/92 11:26:48

Table 9. **Income and Poverty Status in 1989: 1990**—Con.

[Data based on sample and subject to sampling variability, see text. For definitions of terms and meanings of symbols, see text]

State County County Subdivision Place	Per capita income in 1989 (dollars)	Median income in 1989 (dollars)			Persons for whom poverty status is determined								Families with income in 1989 below poverty level	
						Income in 1989 below poverty level								
						All ages		Related children				Persons 65 years and over		
								Under 18 years		5 to 17 years				
		House-holds	Families	Nonfamily house-holds	Total	Number	Percent	Number	Percent	Number	Percent	Number	Percent	Number	Percent of all families
Red Lake County—Con.														
Plummer city	7 899	16 442	21 875	9 024	290	62	21.4	17	18.5	12	15.4	24	42.9	15	19.0
Poplar River township	8 333	24 250	27 500	5 714	227	18	7.9	2	2.2	2	2.9	6	27.3	5	8.9
Red Lake Falls city	8 965	18 507	27 697	9 023	1 419	238	16.8	83	20.2	52	17.6	56	22.5	29	8.3
Red Lake Falls township	9 156	25 972	27 143	22 917	246	34	13.8	13	17.8	9	16.4	4	12.9	11	14.9
River township	11 141	20 208	20 313	16 250	64	2	3.1	–	–	–	–	–	–	–	–
Terrebonne township	9 318	20 625	22 083	9 428	166	28	16.9	18	35.3	10	30.3	–	–	4	9.1
Wylie township	8 054	27 813	29 375	20 417	73	12	16.4	–	–	–	–	4	57.1	4	22.2
Redwood County	10 489	22 827	27 182	11 391	16 911	2 167	12.8	704	14.6	491	13.8	565	17.2	423	9.0
Belview city	10 319	21 750	28 958	10 114	323	28	8.7	5	7.1	1	2.0	12	16.4	4	4.2
Brookville township	9 743	27 750	29 286	11 667	242	44	18.2	18	19.6	16	21.3	–	–	11	18.3
Charlestown township	8 945	25 694	26 389	5 000–	264	44	16.7	17	21.3	4	7.5	6	20.7	10	13.2
Clements city	8 633	18 250	25 000	7 557	196	29	14.8	9	14.3	7	20.6	4	13.3	7	14.0
Delhi city	8 078	15 000	31 250	5 000–	82	9	11.0	–	–	–	–	–	–	–	–
Delhi township	11 064	28 750	33 958	6 851	307	29	9.4	6	6.0	4	6.2	8	25.0	4	4.8
Gales township	10 476	28 500	30 000	8 447	172	21	12.2	2	3.4	2	4.3	6	31.6	5	11.9
Granite Rock township	9 181	23 056	24 583	14 583	241	9	3.7	–	–	–	–	4	8.3	2	2.7
Honner township	18 561	46 667	47 083	34 583	144	–	–	–	–	–	–	–	–	–	–
Johnsonville township	10 641	23 438	24 531	14 688	158	6	3.8	–	–	–	–	2	7.7	–	–
Kintire township	11 359	26 094	30 694	18 000	222	7	3.2	–	–	–	–	2	3.4	2	3.1
Lamberton city	8 912	16 042	25 052	7 422	875	166	19.0	42	22.6	34	26.0	77	24.0	34	14.3
Lamberton township	10 016	23 125	22 917	23 333	259	64	24.7	33	44.6	29	48.3	–	–	12	16.0
Lucan city	11 967	20 313	22 273	11 500	233	57	24.5	18	36.7	5	19.2	24	36.9	10	15.2
Milroy city	9 363	21 563	27 125	11 458	294	36	12.2	12	13.0	8	12.3	14	18.4	11	13.3
Morgan city	10 097	22 083	27 903	9 326	931	93	10.0	18	7.4	16	9.2	43	16.5	12	4.9
Morgan township	10 216	28 558	29 712	21 875	356	34	9.6	7	6.1	3	3.4	–	–	7	6.8
New Avon township	9 437	24 375	25 625	7 071	265	32	12.1	13	15.9	10	15.9	4	10.8	8	10.4
North Hero township	10 656	27 857	28 036	14 375	219	7	3.2	–	–	–	–	3	13.6	2	3.0
North Redwood city	10 293	28 194	29 107	18 750	188	13	6.9	–	–	–	–	4	30.8	2	4.3
Paxton township	11 527	22 125	26 364	7 599	504	85	16.9	41	25.6	18	16.2	9	12.9	18	12.3
Redwood Falls city	11 771	23 487	29 919	12 708	4 775	546	11.4	164	13.2	126	14.0	194	19.5	89	6.8
Redwood Falls township	10 129	20 893	23 250	10 625	272	57	21.0	20	22.7	14	21.5	3	6.4	14	16.5
Revere city	7 742	16 875	22 083	8 267	111	16	14.4	4	15.4	4	22.2	3	11.1	5	14.3
Sanborn city	8 350	18 942	22 614	13 000	471	63	13.4	22	16.7	12	11.8	23	18.7	14	9.8
Seaforth city	11 161	23 750	28 125	18 125	81	4	4.9	–	–	–	–	–	–	–	–
Sheridan township	8 719	23 542	29 167	11 042	263	29	11.0	10	11.2	7	10.9	–	–	8	11.8
Sherman township	9 463	26 000	28 333	20 417	271	37	13.7	14	15.6	5	7.7	–	–	8	10.8
Springdale township	12 748	31 500	32 500	21 667	246	32	13.0	10	12.3	10	13.2	6	20.7	10	13.5
Sundown township	8 630	27 656	29 531	6 869	304	35	11.5	16	14.4	14	15.7	5	15.6	7	8.6
Swedes Forest township	9 409	22 500	23 125	19 375	142	28	19.7	8	27.6	5	20.8	6	20.0	7	17.9
Three Lakes township	10 962	26 538	27 917	25 208	224	18	8.0	4	5.5	–	–	–	–	8	13.6
Underwood township	12 358	28 594	28 542	28 750	225	44	19.6	24	30.4	18	29.5	–	–	8	12.3
Vail township	9 276	25 694	27 222	19 375	306	56	18.3	32	29.1	20	23.3	3	10.0	8	10.8
Vesta city	7 146	15 662	17 656	11 250	298	63	21.1	25	26.6	20	32.8	21	27.3	13	16.0
Vesta township	11 960	33 750	33 750	67 500	247	8	3.2	4	4.4	2	4.2	–	–	2	3.1
Wabasso city	11 071	19 750	29 167	9 880	632	62	9.8	13	7.5	13	9.8	21	14.6	11	6.5
Walnut Grove city	10 062	16 815	23 812	10 667	634	85	13.4	17	13.7	15	15.2	40	19.2	12	6.5
Wanda city	6 734	13 750	15 000	5 000–	95	32	33.7	9	31.0	4	16.7	10	40.0	8	30.8
Waterbury township	9 644	26 875	25 625	28 000	276	54	19.6	25	26.3	16	21.1	–	–	12	16.9
Westline township	8 250	24 107	24 464	16 250	253	25	9.9	9	9.7	3	4.1	5	19.2	6	8.7
Willow Lake township	8 591	26 875	28 125	15 000	310	60	19.4	33	25.8	26	25.7	3	10.3	12	15.6
Renville County	10 795	23 278	28 109	11 607	17 277	2 233	12.9	857	17.5	597	16.5	449	13.9	458	9.4
Bandon township	13 308	23 417	24 712	13 750	191	10	5.2	6	13.6	2	6.7	–	–	2	3.0
Beaver Falls township	8 642	21 528	21 528	20 000	245	61	24.9	35	44.9	35	46.7	–	–	11	16.9
Birch Cooley township	11 535	27 679	31 000	25 208	254	30	11.8	–	–	–	–	2	6.1	10	12.8
Bird Island city	10 488	21 842	26 339	12 112	1 293	105	8.1	19	5.3	17	6.5	41	15.8	21	6.2
Bird Island township	11 776	23 000	23 500	19 375	258	24	9.3	12	14.5	12	19.7	–	–	5	6.8
Boon Lake township	13 394	31 875	33 000	15 938	357	39	10.9	23	24.2	21	30.9	–	–	9	7.8
Brookfield township	10 603	27 292	31 094	16 667	233	–	–	–	–	–	–	–	–	–	–
Buffalo Lake city	10 935	22 330	28 571	9 222	633	59	9.3	17	11.0	12	10.5	24	14.5	10	5.1
Cairo township	9 530	27 500	29 583	18 750	281	36	12.8	6	6.4	6	8.1	11	32.4	10	13.7
Camp township	10 353	22 361	26 786	12 813	214	12	5.6	3	5.3	3	6.5	2	5.3	4	6.5
Crooks township	12 277	28 125	31 250	19 583	217	41	18.9	22	42.3	16	39.0	–	–	10	15.2
Danube city	11 131	24 000	27 813	14 250	525	71	13.5	30	19.2	24	17.4	21	19.1	17	11.0
Emmet township	8 270	24 432	23 409	35 417	332	75	22.6	42	35.3	35	35.7	–	–	14	15.9
Ericson township	9 329	27 083	27 614	13 750	267	25	9.4	11	12.0	11	14.9	2	4.3	5	6.0
Fairfax city	10 395	19 167	25 446	10 284	1 212	156	12.9	58	18.8	47	20.1	51	16.5	23	7.2
Flora township	8 525	22 639	24 722	16 458	219	47	21.5	22	33.3	16	36.4	9	27.3	12	19.4
Franklin city	9 397	18 187	27 321	7 309	443	78	17.6	20	16.4	15	17.9	28	24.1	17	14.3
Hawk Creek township	9 919	23 750	27 500	16 875	240	72	30.0	32	43.2	12	23.5	4	12.1	15	22.7
Hector city	12 821	25 625	31 920	11 583	1 145	113	9.9	44	14.6	27	12.2	40	13.5	21	6.4
Hector township	17 353	33 542	36 500	20 000	317	14	4.4	–	–	–	–	2	4.9	2	2.1
Henryville township	7 296	19 063	19 886	8 750	241	76	31.5	36	41.9	23	40.4	4	12.9	19	26.0
Kingman township	12 277	25 833	27 083	6 385	264	32	12.1	20	22.5	17	24.3	–	–	6	7.6
Martinsburg township	11 418	27 500	30 781	19 375	240	8	3.3	–	–	–	–	3	16.7	2	2.8
Melville township	14 768	31 250	33 125	27 500	251	13	5.2	5	8.5	3	6.0	–	–	2	2.8
Morton city	10 566	20 769	24 500	9 642	438	76	17.4	25	28.4	14	21.5	16	13.6	18	15.0
Norfolk township	9 037	20 625	23 000	10 938	237	27	11.4	15	17.2	8	14.5	–	–	7	10.0
Olivia city	9 990	20 383	28 825	9 416	2 526	351	13.9	121	16.6	66	12.4	77	17.8	66	9.7
Osceola township	10 152	27 188	29 583	12 188	223	42	18.8	12	17.9	10	23.8	13	32.5	14	21.9
Palmyra township	10 702	26 500	30 694	17 917	305	13	4.3	7	6.7	7	8.0	2	4.2	2	2.7
Preston Lake township	13 124	29 444	33 214	18 750	327	33	10.1	8	9.5	3	5.2	11	19.0	12	12.5
Renville city	10 872	22 083	28 800	9 205	1 273	187	14.7	73	21.7	54	23.0	50	17.9	22	6.2
Sacred Heart city	10 455	20 833	26 471	11 364	587	71	12.1	31	23.7	15	19.0	13	8.8	11	6.8
Sacred Heart township	10 196	23 750	25 833	15 000	284	41	14.4	11	14.5	6	11.3	6	15.4	14	15.2
Troy township	13 995	32 083	32 500	23 750	320	42	13.1	18	16.5	15	16.7	8	19.0	9	11.0
Wang township	8 646	25 583	25 375	21 250	301	30	10.0	7	6.7	5	6.6	6	18.2	10	12.0
Wellington township	9 146	23 214	25 625	13 750	258	28	10.9	16	21.1	3	6.1	–	–	5	6.6
Winfield township	8 482	20 313	25 625	13 542	326	95	29.1	50	36.5	37	34.3	3	7.5	21	25.3

TIPSII [UPF] GPH527 CENSUS90 72583600 06/18/92 1:41 PM MACHINE: C DATA:CENSUS90S*PH5TIPSDA27. 06/16/92 17:23:34 TAPE: NONE FRAME: 333
TSF:CENSUS90*92. 06/18/92 10:41:18 UTF:CENSUS90*93. 06/18/92 10:41:18 META:CENSUS90S*PH5TABLES27. 06/18/92 11:26:48

Table 9. **Income and Poverty Status in 1989: 1990**—Con.

[Data based on sample and subject to sampling variability, see text. For definitions of terms and meanings of symbols, see text]

State County County Subdivision Place	Per capita income in 1989 (dollars)	Median income in 1989 (dollars)			Persons for whom poverty status is determined								Families with income in 1989 below poverty level	
						Income in 1989 below poverty level								
						All ages		Related children				Persons 65 years and over		
								Under 18 years		5 to 17 years				
		Households	Families	Nonfamily households	Total	Number	Percent	Number	Percent	Number	Percent	Number	Percent	Number	Percent of all families
Rice County	11 936	29 596	35 587	14 816	43 425	3 791	8.7	981	7.8	629	6.9	669	12.6	682	5.8
Bridgewater township	17 291	47 632	50 521	22 875	1 610	56	3.5	–	–	–	–	15	11.1	15	3.3
Cannon City township	11 857	35 268	36 779	18 438	1 102	104	9.4	42	13.0	27	11.1	3	2.7	23	7.3
Dennison city (pt.)	–	–	–	–	–	–	–	–	–	–	–	–	–	–	–
Dundas city	12 181	29 000	35 893	21 250	474	27	5.7	15	11.4	13	14.1	4	6.9	4	3.1
Erin township	10 480	27 250	30 313	17 000	670	99	14.8	24	12.2	13	8.8	16	18.2	31	16.4
Faribault city	11 563	24 604	32 668	14 503	15 929	1 342	8.4	254	5.9	136	4.4	284	12.5	229	5.5
Forest township	16 232	42 639	43 203	21 563	872	55	6.3	25	9.9	18	9.2	6	8.2	11	4.3
Lonsdale city	10 524	29 028	33 170	11 375	1 252	75	6.0	18	4.3	8	2.6	38	23.2	15	4.6
Morristown city	9 852	22 552	26 417	12 188	805	108	13.4	34	15.2	20	12.3	33	25.8	19	8.8
Morristown township	10 488	29 417	33 281	13 750	635	56	8.8	23	11.9	17	11.5	5	7.2	12	7.2
Nerstrand city	8 570	25 375	26 964	15 000	217	23	10.6	5	6.8	–	–	8	21.6	9	14.8
Northfield city (pt.)	10 915	30 613	40 020	13 761	9 948	1 083	10.9	281	10.1	188	9.6	153	12.0	135	5.1
Northfield township	15 741	39 531	40 250	35 313	790	47	5.9	15	5.6	11	5.1	–	–	11	4.9
Richland township	11 144	28 571	31 500	16 250	455	80	17.6	31	23.3	14	16.5	2	5.7	18	14.5
Shieldsville township	11 782	31 607	34 792	15 500	954	78	8.2	25	8.7	17	8.1	13	14.6	20	7.2
Walcott township	12 547	33 897	36 316	13 958	1 582	123	7.8	40	8.2	33	8.8	11	7.1	31	6.9
Warsaw township	12 680	33 043	36 607	14 000	1 280	92	7.2	28	6.9	24	7.5	18	13.6	24	6.7
Webster township	14 653	37 670	39 716	19 583	1 445	124	8.6	49	11.0	41	11.5	14	13.9	24	6.0
Wells township	14 111	31 304	34 833	21 786	1 673	114	6.8	39	8.0	28	7.4	22	11.6	26	5.4
Wheatland township	11 641	36 437	38 365	13 750	1 272	69	5.4	16	3.7	10	3.2	21	24.7	18	5.5
Wheeling township	18 931	31 528	35 000	21 875	460	36	7.8	17	10.9	11	8.7	3	6.1	7	5.2
Rock County	11 383	24 483	28 811	11 302	9 662	1 172	12.1	427	15.3	322	15.2	256	14.0	251	9.1
Battle Plain township	17 588	28 333	30 179	19 583	216	18	8.3	4	7.0	4	9.5	–	–	5	7.5
Beaver Creek city	9 993	19 250	25 313	7 981	239	25	10.5	5	7.8	3	6.0	12	20.7	4	6.2
Beaver Creek township	10 010	28 125	28 594	23 125	433	50	11.5	27	17.9	21	16.8	2	5.6	11	9.2
Clinton township	8 724	23 750	26 875	5 802	315	50	15.9	17	19.1	12	20.3	9	31.0	12	12.4
Denver township	10 472	26 250	25 729	32 083	252	31	12.3	16	20.8	12	21.8	–	–	7	9.3
Hardwick city	8 269	19 464	19 286	11 875	227	65	28.6	28	44.4	16	36.4	11	26.8	18	26.5
Hills city	10 245	24 911	26 696	13 750	542	52	9.6	17	12.1	11	10.7	20	15.2	11	6.6
Jasper city (pt.)	6 854	12 188	28 750	5 688	88	23	26.1	9	28.1	5	22.7	5	26.3	3	18.8
Kanaranzi township	13 406	30 833	33 214	18 125	346	25	7.2	6	4.6	4	4.5	9	28.1	7	8.1
Kenneth city	14 041	21 875	30 625	5 000	45	4	8.9	–	–	–	–	2	9.5	–	–
Luverne city	12 388	22 799	30 662	10 799	4 304	461	10.7	140	12.9	122	14.7	159	14.8	89	7.4
Luverne township	11 135	26 635	29 375	13 333	486	36	7.4	11	7.1	8	6.5	7	15.9	12	8.5
Magnolia city	8 181	18 542	20 000	14 375	177	56	31.6	24	51.1	18	46.2	9	18.8	13	22.4
Magnolia township	10 124	30 625	31 719	17 083	332	37	11.1	19	16.1	12	12.2	–	–	6	7.2
Martin township	10 391	31 167	31 667	7 500	445	40	9.0	20	13.0	19	16.2	1	2.6	7	5.4
Mound township	10 395	23 056	23 472	18 125	287	49	17.1	16	15.8	11	12.5	–	–	17	20.5
Rose Dell township	9 956	28 125	32 875	13 750	243	21	8.6	9	11.5	5	9.4	–	–	4	5.2
Springwater township	11 203	24 583	25 313	15 625	294	86	29.3	43	41.7	28	38.4	2	4.1	17	20.0
Steen city	9 237	25 625	26 875	5 415	164	11	6.7	–	–	–	–	4	10.8	2	4.1
Vienna township	10 487	27 708	28 542	5 000–	227	32	14.1	16	20.8	11	17.2	4	12.1	6	9.2
Roseau County	10 280	25 910	30 251	12 730	14 794	1 667	11.3	544	11.8	357	11.3	386	20.8	356	8.8
Badger city	8 723	17 708	24 500	6 844	374	57	15.2	20	16.5	9	11.4	16	22.5	11	12.0
Barnett township	9 350	25 556	26 667	6 768	197	34	17.3	15	28.8	9	25.7	7	17.5	9	15.0
Barto township	7 377	19 250	18 500	21 250	129	38	29.5	15	35.7	10	32.3	4	25.0	10	29.4
Beaver township	6 283	14 583	13 125	13 750	72	22	30.6	7	46.7	7	53.8	–	–	4	20.0
Cedarbend township	10 581	30 625	37 083	26 250	243	18	7.4	3	3.6	3	4.6	–	–	3	5.0
Deer township	9 359	24 063	24 063	18 750	121	21	17.4	11	44.0	5	35.7	–	–	5	11.6
Dewey township	8 979	23 438	24 063	11 250	117	8	6.8	–	–	–	–	3	21.4	4	12.1
Dieter township	10 994	26 458	28 750	16 250	163	13	8.0	–	–	–	–	5	18.5	6	13.0
Enstrom township	11 615	31 500	32 188	18 438	432	11	2.5	1	.7	1	1.4	2	6.3	2	1.7
Falun township	9 542	26 563	27 083	10 625	277	25	9.0	8	8.7	8	10.5	9	31.0	6	8.1
Golden Valley township	7 613	22 500	28 750	9 333	194	28	14.4	14	18.7	6	12.0	1	5.6	7	14.9
Greenbush city	9 736	20 761	29 125	7 687	735	93	12.7	26	13.1	21	16.0	50	31.8	17	8.4
Grimstad township	9 603	30 250	32 917	5 000–	170	9	5.3	–	–	–	–	7	29.2	1	2.0
Hereim township	10 398	23 500	35 000	13 214	237	40	16.9	16	26.7	12	25.0	2	8.3	8	13.3
Huss township	9 092	12 500	11 786	18 750	117	29	24.8	6	35.3	3	30.0	13	43.3	12	27.3
Jadis township	11 571	29 659	31 417	16 786	519	42	8.1	13	8.6	9	8.4	10	13.3	8	5.3
Lake township	10 074	29 153	31 413	20 163	1 829	151	8.3	71	10.8	40	10.3	3	4.2	23	4.8
Laona township	8 683	25 625	27 396	13 125	507	35	6.9	9	4.7	4	3.3	18	31.6	11	7.8
Lind township	10 043	18 750	23 750	13 750	63	11	17.5	3	25.0	3	30.0	–	–	4	18.2
Malung township	11 279	29 773	31 250	18 214	404	53	13.1	13	11.3	8	10.1	17	47.2	14	11.3
Mickinock township	12 095	24 479	31 705	11 875	262	29	11.1	2	2.9	2	3.8	17	35.4	6	7.8
Moose township	12 166	28 000	30 417	11 875	135	13	9.6	8	17.4	8	27.6	2	11.1	3	9.1
Moranville township	9 370	29 375	31 250	16 875	817	89	10.9	35	10.3	21	9.5	10	17.2	23	10.8
Nereson township	9 420	21 528	22 500	11 875	108	2	1.9	–	–	–	–	–	–	–	–
North Roseau unorg.	9 274	25 417	26 667	8 160	148	5	3.4	–	–	–	–	3	11.5	–	–
Northwest Roseau unorg.	–462	5 000–	5 000–	–	13	13	100.0	7	100.0	7	100.0	–	–	3	100.0
Palmville township	8 576	30 750	32 500	5 000–	58	7	12.1	–	–	–	–	5	100.0	–	–
Pohlitz township	6 518	16 875	19 167	5 360	32	15	46.9	10	83.3	6	100.0	–	–	2	25.0
Polonia township	8 767	37 917	37 917	–	50	14	28.0	5	33.3	5	50.0	2	40.0	4	23.5
Poplar Grove township	6 897	18 750	19 375	5 000–	98	33	33.7	12	48.0	8	38.1	11	100.0	9	33.3
Reine township	10 213	21 625	30 417	10 833	110	3	2.7	–	–	–	–	3	13.0	–	–
Roosevelt city (pt.)	10 939	36 250	37 813	8 217	176	10	5.7	2	3.5	2	4.2	6	40.0	2	4.3
Roseau city	10 730	23 438	30 205	11 518	2 304	231	10.0	49	8.2	29	6.9	93	20.8	36	5.8
Ross township	10 445	28 750	30 938	16 250	345	29	8.4	15	13.4	13	13.4	2	6.5	4	4.1
Skagen township	9 915	19 375	21 875	8 643	212	34	16.0	6	11.8	4	10.0	7	20.0	8	12.5
Soler township	10 061	22 031	32 778	20 250	123	36	29.3	10	38.5	10	38.5	5	33.3	9	25.0
Southeast Roseau unorg.	10 949	23 333	27 500	13 333	224	27	12.1	12	22.6	12	25.5	3	9.1	4	6.3
Spruce township	11 582	31 750	33 750	23 438	596	62	10.4	23	11.7	19	12.5	6	11.8	16	9.5
Stafford township	12 391	30 313	30 313	32 500	221	20	9.0	5	8.3	2	5.0	5	15.2	6	8.6
Stokes township	10 947	26 458	27 083	15 750	197	19	9.6	4	7.3	4	10.5	5	16.1	4	7.7
Strathcona city	8 968	16 875	28 750	6 549	34	6	17.6	–	–	–	–	6	66.7	2	20.0
Warroad city	10 780	25 313	32 083	11 125	1 631	232	14.2	88	15.8	47	12.5	28	16.3	50	12.4

TIPSII [UPF] GPH527 CENSUS90 72583600 06/18/92 1:41 PM MACHINE: C DATA:CENSUS90S*PH5TIPSDA27. 06/16/92 17:23:34 TAPE: NONE FRAME: 334
TSF:CENSUS90*92. 06/18/92 10:41:18 UTF:CENSUS90*93. 06/18/92 10:41:18 META:CENSUS90S*PH5TABLES27. 06/18/92 11:26:48

Table 9. **Income and Poverty Status in 1989: 1990**—Con.

[Data based on sample and subject to sampling variability, see text. For definitions of terms and meanings of symbols, see text]

State County County Subdivision Place	Per capita income in 1989 (dollars)	Median income in 1989 (dollars)			Persons for whom poverty status is determined								Families with income in 1989 below poverty level	
						Income in 1989 below poverty level								
						All ages		Related children				Persons 65 years and over		
								Under 18 years		5 to 17 years				
		House-holds	Families	Nonfamily house-holds	Total	Number	Percent	Number	Percent	Number	Percent	Number	Percent	Number	Percent of all families
St. Louis County	11 833	24 093	31 150	11 567	192 187	27 201	14.2	7 417	15.7	4 771	13.5	3 614	11.6	5 109	9.7
Alango township	9 132	25 694	26 389	11 250	295	56	19.0	14	15.1	8	11.6	7	25.9	14	17.9
Alborn township	8 165	25 250	24 750	13 750	303	75	24.8	26	26.3	21	23.3	14	48.3	22	25.9
Alden township	10 521	24 500	27 917	18 438	154	15	9.7	2	4.7	–	–	–	–	7	14.3
Angora township	9 767	24 306	27 292	13 750	287	30	10.5	19	19.6	12	15.6	1	3.8	6	7.6
Arrowhead township	8 773	20 000	21 000	5 000	150	34	22.7	10	27.8	3	17.6	9	42.9	2	5.3
Ault township	12 514	8 108	41 000	5 757	55	7	12.7	–	–	–	–	–	–	–	–
Babbitt city	10 380	20 708	22 991	10 562	1 557	206	13.2	76	26.2	47	21.0	10	3.7	49	9.3
Balkan township	10 617	23 906	28 359	9 285	843	80	9.5	17	8.4	12	6.9	13	11.4	22	8.8
Bassett township	7 002	13 438	13 438	–	44	4	9.1	–	–	–	–	–	–	–	–
Beatty township	12 373	27 083	35 000	11 429	370	40	10.8	15	15.6	15	19.7	–	–	11	9.0
Birch Lake unorg.	9 280	23 553	25 000	5 000–	473	99	20.9	46	36.8	46	44.7	6	7.0	18	11.8
Biwabik city	10 398	22 250	28 542	9 034	1 088	85	7.8	20	8.1	12	6.5	19	8.4	11	3.5
Biwabik township	12 241	31 823	34 444	12 969	821	41	5.0	12	5.7	7	4.2	5	4.9	8	3.2
Breitung township	11 970	21 150	27 768	9 481	715	56	7.8	11	11.0	8	12.1	22	12.4	13	5.9
Brevator township	10 568	26 250	29 531	10 694	1 120	218	19.5	97	28.2	62	25.9	10	14.7	54	17.2
Brookston city	7 939	20 625	22 500	18 750	88	19	21.6	7	23.3	5	22.7	–	–	2	10.0
Buhl city	10 258	19 333	24 722	8 827	881	151	17.1	56	26.0	46	27.2	35	16.7	29	11.6
Canosia township	13 549	34 777	40 296	15 625	1 737	89	5.1	23	4.6	20	5.6	18	11.3	19	4.0
Cedar Valley township	10 483	26 964	28 333	6 939	217	17	7.8	–	–	–	–	11	35.5	5	7.4
Cherry township	11 222	30 929	31 293	18 125	912	75	8.2	26	8.4	24	9.7	10	11.6	18	6.7
Chisholm city	11 499	21 069	32 619	9 288	5 161	502	9.7	95	7.3	49	4.8	135	11.0	95	6.7
Clinton township	9 654	29 688	30 759	11 875	1 061	126	11.9	31	9.5	26	10.2	11	10.5	27	8.7
Colvin township	10 069	32 813	35 481	11 875	412	30	7.3	–	–	–	–	7	20.0	5	4.8
Cook city	9 453	15 515	27 019	7 275	642	128	19.9	29	19.9	20	17.1	38	24.5	20	11.2
Cotton township	10 488	24 750	31 339	13 750	423	72	17.0	26	20.6	24	23.8	16	30.8	16	13.7
Culver township	9 659	30 625	31 406	5 415	331	73	22.1	18	29.0	15	33.3	4	6.8	12	14.5
Duluth city	12 484	23 370	31 431	12 660	81 965	13 578	16.6	3 352	17.7	2 097	15.4	1 340	10.0	2 215	10.5
Duluth township	13 125	30 560	35 046	18 214	1 561	132	8.5	55	12.7	46	13.0	10	6.4	26	5.8
Ellsburg township	10 813	14 583	16 250	13 333	109	13	11.9	5	17.2	–	–	2	14.3	2	6.5
Elmer township	8 004	18 250	20 417	5 000	172	33	19.2	8	14.8	6	13.6	10	41.7	12	22.6
Ely city	8 981	15 542	22 260	7 707	3 870	792	20.5	158	21.5	112	20.6	152	13.9	118	11.4
Embarrass township	9 058	25 966	28 289	12 969	828	90	10.9	29	12.1	18	8.9	8	8.8	23	9.6
Eveleth city	10 541	19 205	30 064	8 072	3 922	710	18.1	228	23.4	141	20.1	125	15.0	154	14.2
Fairbanks township	8 185	20 625	21 563	11 250	70	18	25.7	6	30.0	–	–	–	–	4	21.1
Fayal township	12 989	32 589	36 544	12 625	2 001	98	4.9	29	5.6	10	2.5	24	11.1	25	4.1
Field township	11 441	33 333	36 818	15 833	421	76	18.1	35	27.1	33	32.4	4	9.8	17	14.9
Fine Lakes township	12 663	25 179	37 813	10 833	154	21	13.6	1	4.8	–	–	4	14.8	5	12.2
Floodwood city	8 618	11 941	22 981	7 228	578	145	25.1	38	30.2	25	29.8	58	36.0	25	17.0
Floodwood township	9 973	20 938	28 750	10 114	350	32	9.1	1	1.2	–	–	16	29.1	11	10.8
Franklin city	7 294	11 750	14 375	10 000	24	–	–	–	–	–	–	–	–	–	–
Fredenberg township	12 676	33 125	36 375	22 750	736	19	2.6	6	2.7	2	1.1	2	4.0	4	2.0
French township	16 642	35 000	39 531	14 464	471	15	3.2	2	1.7	2	2.0	3	4.5	5	3.3
Gheen unorg.	12 990	18 750	26 250	11 250	8	–	–	–	–	–	–	–	–	–	–
Gilbert city	10 161	20 353	24 968	10 000	1 915	309	16.1	101	22.0	74	20.1	48	11.2	75	13.8
Gnesen township	12 847	30 357	32 857	17 143	1 074	139	12.9	40	15.2	24	12.7	23	19.0	38	12.4
Grand Lake township	12 298	34 621	36 979	19 167	2 215	152	6.9	55	8.6	45	9.1	8	4.0	28	4.4
Great Scott township	10 875	26 250	32 344	15 156	610	83	13.6	28	17.3	18	14.4	14	18.2	20	11.3
Kinney city	11 363	23 750	28 000	16 250	248	34	13.7	14	22.2	6	12.2	4	12.1	11	15.3
Greenwood township	17 703	32 768	36 563	19 792	548	10	1.8	–	–	–	–	10	9.3	3	1.7
Halden township	7 654	13 500	21 750	5 000–	127	13	10.2	–	–	–	–	13	52.0	–	–
Hay Lake unorg.	10 516	30 694	31 750	8 148	129	13	10.1	6	12.0	6	14.3	3	42.9	2	6.9
Heikkila Lake unorg.	10 528	30 119	31 750	15 347	1 316	175	13.3	71	19.7	66	23.9	10	6.5	41	9.9
Hermantown city	12 750	32 069	36 617	12 246	6 043	366	6.1	100	5.8	84	6.4	47	7.5	91	5.3
Hibbing city	11 369	22 378	29 836	9 735	17 707	2 693	15.2	829	18.8	448	13.4	388	12.0	591	11.6
Hoyt Lakes city	11 968	28 527	31 514	16 384	2 309	135	5.8	37	6.9	37	8.1	32	9.0	26	3.6
Industrial township	10 352	28 295	30 938	15 357	616	73	11.9	31	16.1	24	17.5	2	2.7	16	10.2
Iron Junction city	12 790	28 542	29 375	18 333	133	–	–	–	–	–	–	–	–	–	–
Janette Lake unorg.	11 506	25 500	28 750	10 417	215	4	1.9	–	–	–	–	4	16.7	–	–
Kelsey township	11 487	19 583	32 083	12 500	138	42	30.4	17	36.2	11	26.8	3	23.1	9	24.3
Kugler township	9 314	25 500	30 000	12 500	199	28	14.1	12	17.9	8	15.4	2	18.2	6	11.1
Lake Vermilion unorg.	8 781	15 000	19 583	6 615	152	54	35.5	25	49.0	19	50.0	5	26.3	12	27.3
Lakewood township	12 982	34 706	35 871	19 875	1 791	108	6.0	17	3.3	7	1.9	27	19.6	24	4.8
Lavell township	10 298	25 278	26 875	22 292	387	57	14.7	23	20.5	23	25.0	12	36.4	11	11.6
Leiding township	10 044	21 136	23 309	13 750	393	73	18.6	24	22.9	22	25.0	13	27.1	19	17.8
Leonidas city	9 076	21 750	28 750	9 042	84	10	11.9	4	16.7	–	–	–	–	3	12.5
Linden Grove township	7 020	12 000	19 167	6 739	174	23	13.2	8	12.5	4	8.2	2	10.5	5	9.6
McCormack Lake unorg.	14 402	27 083	40 179	13 000	153	10	6.5	–	–	–	–	2	8.7	–	–
McDavitt township	8 748	21 466	22 414	8 091	510	65	12.7	25	15.2	19	14.5	9	14.8	14	9.2
McKinley city	9 409	20 000	21 563	12 917	122	11	9.0	4	12.5	4	14.8	2	9.1	3	7.0
Meadowlands city	9 306	10 750	11 875	10 000	85	27	31.8	–	–	–	–	22	56.4	12	44.4
Meadowlands township	11 840	26 346	31 667	6 733	263	16	6.1	–	–	–	–	10	17.9	4	5.0
Midway township	11 519	30 781	35 714	7 835	1 293	82	6.3	19	5.9	6	2.6	16	10.8	20	5.2
Morcom township	8 129	16 667	19 167	6 830	130	22	16.9	6	16.2	3	12.0	2	8.3	6	15.8
Morse township	13 092	25 647	31 364	10 104	1 081	92	8.5	8	3.0	8	3.7	26	17.2	17	5.5
Mountain Iron city	11 755	27 517	32 472	11 062	3 362	507	15.1	186	20.3	95	13.5	81	17.3	145	14.1
Ness township	17 802	26 875	43 438	7 743	55	–	–	–	–	–	–	–	–	–	–
Nett Lake unorg.	5 441	15 417	16 528	5 000–	276	106	38.4	51	46.4	38	50.7	9	39.1	19	32.2
New Independence township	10 437	31 125	35 568	18 750	250	34	13.6	18	19.8	4	6.7	4	23.5	5	7.5
Normanna township	11 996	26 932	31 875	13 438	448	16	3.6	4	2.9	3	2.8	–	–	5	4.1
Northeast St. Louis unorg.	10 161	15 588	18 750	12 396	148	30	20.3	1	4.3	1	5.9	3	18.8	13	31.7
Northland township	10 319	19 583	24 167	12 083	137	17	12.4	2	8.3	2	10.0	–	–	6	15.0
North Star township	13 232	22 500	28 750	11 667	103	11	10.7	–	–	–	–	–	–	2	7.1
Northwest St. Louis unorg.	10 749	25 795	25 417	11 875	411	83	20.2	22	27.5	22	30.6	12	16.4	22	16.8
Orr city	9 148	13 281	20 313	7 377	270	49	18.1	11	20.8	5	14.7	22	24.2	2	3.2
Owens township	9 514	23 958	28 750	13 125	328	28	8.5	10	9.8	8	9.9	5	18.5	6	6.4
Payne township	11 827	15 000	15 750	5 000–	52	9	17.3	2	10.5	2	13.3	2	28.6	2	13.3
Pequaywan township	13 571	33 125	29 500	50 100	101	4	4.0	–	–	–	–	–	–	2	5.6
Pike township	10 058	30 250	31 250	8 540	559	56	10.0	27	14.2	16	11.3	12	26.1	10	6.2

TIPSII [UPF] GPH527 CENSUS90 72583600 06/18/92 1:41 PM MACHINE: C DATA:CENSUS90S*PH5TIPSDA27. 06/16/92 17:23:34 TAPE: NONE FRAME: 335
TSF:CENSUS90*92. 06/18/92 10:41:18 UTF:CENSUS90*93. 06/18/92 10:41:18 META:CENSUS90S*PH5TABLES27. 06/18/92 11:26:48

Table 9. **Income and Poverty Status in 1989: 1990**—Con.

[Data based on sample and subject to sampling variability, see text. For definitions of terms and meanings of symbols, see text]

State County County Subdivision Place	Per capita income in 1989 (dollars)	Median income in 1989 (dollars)			Persons for whom poverty status is determined								Families with income in 1989 below poverty level	
						Income in 1989 below poverty level								
						All ages		Related children				Persons 65 years and over		
								Under 18 years		5 to 17 years				
		House-holds	Families	Nonfamily house-holds	Total	Number	Percent	Number	Percent	Number	Percent	Number	Percent	Number	Percent of all families
St. Louis County—Con.														
Portage township	8 742	10 500	26 875	5 233	189	63	33.3	9	24.3	7	23.3	3	17.6	10	21.3
Potshot Lake unorg.	8 237	25 000	30 000	19 375	82	20	24.4	5	16.7	5	21.7	3	42.9	5	25.0
Prairie Lake township	13 660	20 833	21 667	5 000–	74	4	5.4	–	–	–	–	2	25.0	–	–
Proctor city	12 201	27 768	36 292	10 667	2 958	267	9.0	117	14.9	89	14.2	69	14.3	47	5.8
Rice Lake township	10 775	30 009	31 261	12 361	3 872	491	12.7	210	18.2	129	14.9	42	13.1	103	9.4
Arnold CDP	10 798	28 832	30 641	14 632	2 876	339	11.8	143	17.4	97	15.7	32	12.0	70	8.4
Sand Lake unorg.	13 708	37 188	38 628	9 233	1 178	74	6.3	14	4.0	10	3.5	23	25.0	18	5.1
Sandy township	10 545	30 114	31 944	17 083	412	29	7.0	11	9.0	8	7.8	4	13.3	7	6.3
Solway township	11 802	32 454	35 859	19 583	1 768	124	7.0	42	8.1	33	8.1	13	8.9	27	5.4
Stoney Brook township	10 015	27 083	29 063	20 833	203	43	21.2	14	28.0	14	32.6	–	–	6	10.5
Sturgeon township	6 099	20 313	20 469	11 875	203	65	32.0	35	41.2	28	41.2	2	8.3	13	25.5
Toivola township	10 904	25 000	27 500	18 750	268	36	13.4	14	16.7	14	19.4	–	–	9	12.5
Tower city	10 362	19 423	24 375	10 278	508	52	10.2	17	17.3	4	6.0	11	7.9	11	7.1
Van Buren township	7 401	17 083	19 375	5 000–	171	44	25.7	11	24.4	4	12.9	17	47.2	16	30.8
Vermilion Lake township	11 027	30 909	34 219	8 907	315	54	17.1	8	11.6	7	14.0	4	9.1	10	11.8
Virginia city	11 339	18 398	28 778	9 682	9 149	1 392	15.2	314	16.3	197	13.7	266	11.9	251	10.2
Waasa township	8 795	25 125	26 125	11 071	309	73	23.6	26	34.2	13	26.5	8	22.9	16	18.2
White township	11 804	28 298	33 089	12 391	3 586	325	9.1	102	11.3	68	9.6	54	9.3	66	6.2
Aurora city	11 871	25 056	32 000	12 069	1 883	219	11.6	71	16.4	43	13.0	40	10.2	42	7.6
Whiteface Reservoir unorg.	13 845	35 081	35 161	8 160	221	13	5.9	–	–	–	–	–	–	4	4.7
Willow Valley township	7 987	20 714	24 375	15 313	138	21	15.2	–	–	–	–	14	58.3	8	20.5
Winton city	9 269	15 250	25 833	11 563	175	38	21.7	10	21.3	7	18.4	3	10.3	7	15.2
Wuori township	12 706	33 125	38 021	10 625	616	38	6.2	5	2.7	4	2.6	12	21.4	9	5.2
Scott County	15 341	40 798	43 890	22 429	56 827	2 350	4.1	770	4.3	533	4.3	444	11.8	513	3.3
Belle Plaine city	11 733	31 101	36 250	13 977	2 963	107	3.6	38	4.1	32	4.8	40	9.9	20	2.6
Belle Plaine township	11 931	32 206	36 786	21 667	675	52	7.7	17	7.7	15	8.2	6	11.5	14	7.9
Blakeley township	11 191	34 018	34 107	29 583	459	36	7.8	21	13.0	21	17.1	3	6.8	4	3.3
Cedar Lake township	15 070	45 048	46 450	27 500	1 713	64	3.7	28	5.1	22	5.6	10	10.4	14	3.1
Credit River township	19 329	50 486	51 258	30 417	2 846	150	5.3	71	7.4	48	6.6	8	8.2	29	3.6
Elko city	14 833	38 750	45 357	25 000	224	6	2.7	–	–	–	–	2	15.4	–	–
Helena township	14 653	40 926	41 902	30 625	1 107	23	2.1	–	–	–	–	9	11.4	9	3.0
Jackson township	14 138	34 688	36 500	21 806	1 351	46	3.4	11	2.7	10	3.5	5	7.8	8	2.2
Jordan city	10 740	28 438	33 267	14 871	2 883	287	10.0	121	12.7	68	10.3	54	16.9	51	6.8
Louisville township	16 576	46 591	48 625	29 375	903	18	2.0	2	.7	2	1.0	1	3.6	4	1.6
New Market city	10 016	32 500	32 500	17 500	196	5	2.6	–	–	–	–	4	22.2	–	–
New Market township	15 574	45 179	47 105	33 750	1 996	34	1.7	8	1.3	4	.9	14	12.4	6	1.1
New Prague city (pt.)	11 100	27 684	31 227	10 929	2 225	161	7.2	42	6.4	28	5.8	78	18.5	30	4.9
Prior Lake city	18 182	45 489	47 908	31 250	11 415	427	3.7	140	3.9	103	4.2	88	16.2	116	3.7
St. Lawrence township	15 390	45 750	48 125	24 583	427	32	7.5	19	13.9	17	17.2	–	–	7	6.3
Sand Creek township	14 476	42 647	45 500	23 409	1 355	21	1.5	4	.9	–	–	4	3.7	6	1.7
Savage city	15 765	45 579	47 642	27 208	9 864	223	2.3	81	2.5	69	3.5	8	3.3	40	1.5
Shakopee city	15 018	37 783	42 062	20 625	11 381	578	5.1	156	4.9	94	4.1	106	11.3	138	4.5
Spring Lake township	14 729	42 458	45 380	31 346	2 844	80	2.8	11	1.3	–	–	4	2.3	17	2.2
Sherburne County	13 147	35 585	39 261	20 414	40 739	3 213	7.9	906	7.0	656	6.9	428	14.6	553	5.1
Baldwin township	12 839	29 276	32 667	26 500	2 930	134	4.6	21	2.7	21	3.6	70	18.2	47	5.7
Becker city	11 076	26 250	31 458	12 500	1 008	150	14.9	59	16.8	26	12.3	21	27.3	28	11.2
Becker township	13 077	40 785	41 506	24 167	2 220	41	1.8	13	1.6	13	2.0	14	15.4	9	1.5
Big Lake city	11 888	30 392	34 297	21 196	3 043	222	7.3	92	9.7	59	9.8	19	7.2	43	5.5
Big Lake township	14 543	41 280	42 100	29 531	4 429	158	3.6	71	4.6	67	6.0	21	10.4	37	3.0
Blue Hill township	11 275	33 158	35 139	20 417	798	62	7.8	24	9.0	17	8.3	2	5.7	11	5.2
Clear Lake city	10 298	28 542	37 857	12 344	336	27	8.0	7	5.7	5	5.9	13	48.1	5	6.4
Clear Lake township	16 386	41 447	43 229	24 583	1 191	98	8.2	42	12.3	30	11.2	7	6.1	23	6.9
Elk River city	14 616	37 549	43 057	20 580	10 996	770	7.0	278	7.6	183	6.9	94	13.5	184	6.1
Haven township	14 545	41 959	45 192	21 389	1 919	88	4.6	20	3.2	13	2.8	13	10.5	21	4.1
Livonia township	12 273	36 603	37 500	26 094	2 248	152	6.8	71	8.8	54	8.5	12	15.2	39	6.6
Orrock township	12 743	37 857	38 929	22 500	1 471	55	3.7	23	4.7	19	5.4	12	16.7	9	2.2
Palmer township	12 094	35 368	38 875	13 214	1 683	73	4.3	28	5.0	22	5.0	13	7.6	10	2.1
Princeton city (pt.)	–	–	–	–	–	–	–	–	–	–	–	–	–	–	–
St. Cloud city (pt.)	11 108	26 232	36 601	14 875	4 365	1 002	23.0	78	9.0	64	10.3	88	19.7	54	5.7
Santiago township	12 112	31 944	34 821	15 625	754	73	9.7	27	9.7	15	8.2	18	29.0	11	6.1
Zimmerman city	10 225	32 404	33 804	16 250	1 348	108	8.0	52	10.2	48	13.0	11	12.6	22	6.5
Sibley County	10 899	24 957	29 436	11 847	14 152	1 476	10.4	520	12.8	345	11.5	338	14.3	312	7.9
Alfsborg township	11 192	23 359	27 083	9 642	371	27	7.3	8	7.5	6	7.4	3	4.5	7	6.4
Arlington city	10 458	24 259	31 000	11 149	1 811	162	8.9	32	6.5	22	6.3	60	17.5	32	6.6
Arlington township	13 422	33 269	34 808	20 417	607	33	5.4	16	8.3	14	8.8	3	5.7	7	3.8
Bismarck township	9 326	23 333	25 625	11 563	323	55	17.0	28	24.3	13	16.3	3	8.1	13	14.6
Cornish township	10 009	27 500	28 125	25 625	300	45	15.0	22	22.0	20	27.0	3	12.5	11	13.3
Dryden township	10 269	25 417	26 591	14 583	451	37	8.2	17	13.4	13	14.8	4	6.0	7	5.2
Faxon township	10 959	33 958	37 813	13 750	398	22	5.5	9	6.9	5	5.0	–	–	3	3.0
Gaylord city	10 638	23 071	28 097	10 721	1 872	190	10.1	62	11.9	29	7.6	51	13.8	39	7.5
Gibbon city	10 438	20 278	24 427	10 938	700	83	11.9	18	12.2	11	11.3	45	21.5	16	8.0
Grafton township	9 483	23 958	22 917	27 083	291	53	18.2	21	23.1	12	17.4	–	–	11	14.1
Green Isle city	10 716	17 404	29 375	9 077	235	22	9.4	9	17.3	9	21.4	4	7.0	2	3.0
Green Isle township	11 544	26 971	27 813	13 750	631	88	13.9	23	11.6	17	9.9	37	43.5	26	14.2
Henderson city	10 691	23 295	29 722	9 215	778	109	14.0	39	17.9	28	17.6	24	19.2	19	9.8
Henderson township	13 354	33 824	37 083	18 750	564	19	3.4	4	2.5	2	1.7	5	6.9	2	1.3
Jessenland township	11 589	29 423	33 958	7 925	448	61	13.6	33	23.7	22	25.3	10	13.9	9	7.3
Kelso township	10 615	33 333	35 357	11 667	357	26	7.3	12	9.9	6	6.9	4	15.4	6	6.5
Moltke township	12 582	24 643	28 393	8 274	332	28	8.4	9	9.1	4	6.9	2	3.7	7	7.4
New Auburn city	8 673	19 500	27 875	9 683	328	59	18.0	23	22.1	16	20.8	11	25.0	18	20.2
New Auburn township	9 265	24 750	27 083	10 625	429	38	8.9	17	12.3	10	9.0	2	3.9	7	5.7
Severance township	10 509	27 813	29 028	14 583	400	36	9.0	11	7.7	11	9.7	7	17.5	10	9.3
Sibley township	9 678	27 045	28 125	13 750	351	22	6.3	1	.8	1	1.2	6	19.4	7	7.3
Transit township	11 620	26 111	31 500	17 813	337	50	14.8	27	33.3	25	32.9	–	–	8	8.0
Washington Lake township	13 587	29 821	39 063	9 427	593	57	9.6	23	12.8	15	11.2	6	9.0	16	9.0
Winthrop city	10 341	19 455	25 278	11 989	1 245	154	12.4	56	19.9	34	16.6	48	12.7	29	8.3

TIPSII [UPF] GPH527 CENSUS90 72583600 06/18/92 1:41 PM MACHINE: C DATA:CENSUS90S*PH5TIPSDA27. 06/16/92 17:23:34 TAPE: NONE FRAME: 336
TSF:CENSUS90*92. 06/18/92 10:41:18 UTF:CENSUS90*93. 06/18/92 10:41:18 META:CENSUS90S*PH5TABLES27. 06/18/92 11:26:48

[Data based on sample and subject to sampling variability, see text. For definitions of terms and meanings of symbols, see text]

State County County Subdivision Place	Per capita income in 1989 (dollars)	Median income in 1989 (dollars)			Persons for whom poverty status is determined								Families with income in 1989 below poverty level	
						Income in 1989 below poverty level								
						All ages		Related children				Persons 65 years and over		
								Under 18 years		5 to 17 years				
		House-holds	Families	Nonfamily house-holds	Total	Number	Percent	Number	Percent	Number	Percent	Number	Percent	Number	Percent of all families
Stearns County	11 620	27 512	32 949	15 291	112 426	13 824	12.3	3 250	9.9	2 264	9.4	1 815	15.5	2 043	7.3
Albany city	10 658	21 630	29 228	9 517	1 464	167	11.4	37	9.4	24	9.0	64	20.5	36	9.0
Albany township	9 153	28 929	30 529	12 250	918	130	14.2	77	22.0	67	23.6	4	4.4	20	8.5
Ashley township	8 124	24 844	24 688	25 313	288	53	18.4	14	14.7	8	11.4	6	23.1	18	22.5
Avon city	10 935	28 125	29 839	8 868	970	49	5.1	7	2.3	7	3.2	31	26.7	12	4.4
Avon township	8 118	31 514	33 426	20 078	2 187	284	13.0	63	8.9	39	7.2	76	36.7	37	7.0
Belgrade city	10 451	16 146	23 750	8 168	617	75	12.2	16	11.3	14	14.0	38	19.6	17	10.0
Brockway township	12 625	35 197	37 465	17 875	2 250	144	6.4	56	7.0	34	5.6	28	22.2	28	4.9
Brooten city (pt.)	9 861	16 607	24 432	8 326	595	92	15.5	23	14.6	16	12.2	47	24.7	12	7.7
Cold Spring city	10 825	27 270	31 962	8 259	2 388	204	8.5	55	7.5	43	7.8	65	17.1	24	3.6
Collegeville township	16 070	41 161	45 000	21 940	1 620	41	2.5	10	1.9	10	2.6	11	9.6	12	2.7
Crow Lake township	8 851	26 667	29 306	13 542	390	19	4.9	–	–	–	–	9	25.0	7	7.1
Crow River township	10 041	25 694	26 528	11 250	373	57	15.3	17	13.4	11	11.8	7	22.6	16	15.0
Eden Lake township	8 896	25 104	27 756	12 000	1 226	134	10.9	47	11.4	35	11.1	34	23.8	32	9.8
Eden Valley city (pt.)	8 258	18 438	28 000	7 932	284	69	24.3	28	27.5	28	29.5	26	40.0	11	15.7
Elrosa city	8 904	21 875	25 417	6 830	215	16	7.4	8	15.4	6	16.2	4	7.3	4	6.3
Fair Haven township	12 396	31 316	33 603	20 625	1 099	98	8.9	19	5.7	16	6.2	24	18.6	21	6.9
Farming township	8 975	27 167	29 844	10 625	772	95	12.3	34	12.8	32	15.7	27	36.5	20	10.3
Freeport city	9 130	22 663	27 321	7 517	535	56	10.5	5	3.2	5	4.7	36	26.3	12	8.4
Getty township	9 904	26 607	27 813	18 750	415	74	17.8	40	24.7	38	27.9	11	22.9	15	13.8
Greenwald city	9 433	23 125	30 694	8 668	219	4	1.8	–	–	–	–	–	–	–	–
Grove township	8 303	26 875	28 750	11 875	645	108	16.7	58	21.2	49	23.0	10	45.5	21	14.1
Holding township	9 360	25 909	28 750	14 375	1 201	130	10.8	63	13.6	54	15.9	28	23.1	29	9.3
Holdingford city	9 211	21 382	26 000	12 361	575	66	11.5	17	9.7	15	10.8	29	24.4	15	10.0
Kimball Prairie city	8 590	17 898	22 500	8 844	655	128	19.5	42	25.9	29	23.8	24	14.5	20	12.3
Krain township	8 301	24 306	27 500	8 228	805	158	19.6	64	22.3	56	24.1	21	27.3	35	17.7
Lake George township	9 948	22 708	23 333	15 625	384	46	12.0	20	13.7	8	8.5	3	10.3	11	11.5
Lake Henry city	8 604	19 375	36 250	11 875	99	5	5.1	–	–	–	–	2	14.3	–	–
Lake Henry township	7 436	28 750	29 583	17 500	375	66	17.6	35	20.8	25	21.0	6	100.0	15	18.3
Le Sauk township	16 158	41 201	42 917	15 625	2 173	53	2.4	13	1.8	10	1.8	2	1.6	13	2.2
Luxemburg township	9 059	32 308	33 438	28 750	816	86	10.5	52	15.2	43	16.3	2	8.0	14	7.9
Lynden township	10 881	33 477	35 134	15 833	1 616	107	6.6	37	6.4	28	6.7	7	6.7	23	5.6
Maine Prairie township	12 684	30 909	32 159	20 938	1 569	231	14.7	106	19.7	79	19.2	19	14.2	55	13.1
Meire Grove city	7 640	14 792	16 786	10 536	141	–	–	–	–	–	–	–	–	–	–
Melrose city	11 269	24 405	30 443	11 705	2 481	246	9.9	61	8.6	40	7.9	91	20.4	48	7.1
Melrose township	8 980	23 162	25 714	16 875	768	107	13.9	32	14.2	24	13.2	27	24.3	33	14.9
Millwood township	9 587	25 761	27 368	13 409	883	93	10.5	35	11.3	29	13.0	9	15.5	18	8.1
Munson township	10 012	29 375	31 125	13 393	1 114	97	8.7	34	9.2	20	7.0	22	19.0	23	7.9
New Munich city	11 398	26 458	29 500	7 403	319	10	3.1	–	–	–	–	8	12.5	–	–
North Fork township	8 966	17 500	22 000	6 815	284	25	8.8	9	8.8	9	9.8	–	–	3	4.2
Oak township	8 347	28 333	30 000	21 250	613	121	19.7	74	31.0	57	32.9	2	5.1	22	14.9
Paynesville city	10 922	23 295	31 220	13 229	2 172	260	12.0	76	12.1	59	12.7	85	18.4	48	8.6
Paynesville township	12 867	28 409	31 250	17 750	1 298	149	11.5	65	16.6	46	15.7	22	11.6	41	10.8
Pleasant Lake city	11 950	39 375	43 125	12 500	80	5	6.3	–	–	–	–	5	50.0	–	–
Raymond township	8 129	23 750	32 788	6 353	229	15	6.6	4	4.3	4	5.4	3	17.6	3	5.5
Richmond city	9 414	23 073	28 203	7 663	977	80	8.2	14	5.1	14	6.5	39	18.5	22	7.8
Rockville city	9 845	27 153	31 518	14 167	572	28	4.9	9	4.8	6	4.8	6	11.1	8	5.6
Rockville township	11 512	36 959	38 158	19 286	1 387	49	3.5	5	1.0	3	.8	8	11.6	11	3.2
Roscoe city	8 386	21 406	26 875	11 250	135	6	4.4	–	–	–	–	6	24.0	–	–
St. Anthony city	11 324	22 321	22 143	100 638	110	7	6.4	3	6.5	1	3.3	2	15.4	2	6.7
St. Augusta township	12 301	37 237	39 831	15 694	2 648	85	3.2	21	2.3	21	3.1	5	3.4	14	2.1
St. Cloud city (pt.)	11 944	24 509	32 468	15 809	34 151	6 715	19.7	976	12.9	585	11.2	396	11.3	679	8.9
St. Cloud township	16 948	42 881	44 934	26 250	7 508	204	2.7	79	3.1	61	3.2	10	3.4	36	1.8
St. Joseph city	8 299	30 202	33 013	14 812	2 366	593	25.1	45	7.8	37	9.4	91	32.0	42	8.1
St. Joseph township	11 139	31 875	34 458	19 722	2 554	124	4.9	48	5.6	23	3.7	–	–	20	3.0
St. Martin city	7 584	11 953	17 917	10 000	294	68	23.1	25	26.6	12	21.8	20	26.0	21	28.0
St. Martin township	8 829	32 083	34 250	13 750	525	67	12.8	33	14.7	16	10.0	5	27.8	15	12.8
St. Rosa city	12 169	25 000	24 375	25 625	64	9	14.1	–	–	–	–	2	33.3	4	26.7
St. Stephen city	9 852	32 115	35 313	11 563	588	49	8.3	22	9.7	13	7.0	9	18.0	8	5.4
St. Wendel township	12 324	38 583	40 859	15 000	2 008	81	4.0	32	4.3	28	5.0	13	16.0	17	3.2
Sartell city (pt.)	14 772	38 477	42 727	24 028	3 547	215	6.1	93	6.9	71	7.3	8	6.5	42	4.6
Sauk Centre city	10 007	22 473	26 419	11 375	3 524	368	10.4	136	13.6	84	11.8	107	14.7	82	8.4
Sauk Centre township	8 511	27 039	30 000	12 125	1 037	145	14.0	55	14.3	50	16.6	17	17.0	32	12.2
Spring Hill city	6 786	12 500	9 187	13 125	74	13	17.6	–	–	–	–	13	38.2	5	26.3
Spring Hill township	9 666	29 821	31 875	18 125	435	59	13.6	32	20.9	26	21.0	–	–	12	11.3
Waite Park city	11 521	24 070	25 739	20 534	4 900	494	10.1	96	9.0	52	7.7	71	15.4	78	6.3
Wakefield township	12 711	34 631	36 917	21 406	2 458	106	4.3	32	4.0	14	2.3	7	4.5	28	4.1
Zion township	8 663	27 500	27 159	19 792	444	86	19.4	41	23.2	30	21.1	5	13.9	21	20.4
Steele County	12 993	30 571	36 158	16 221	30 085	2 023	6.7	669	7.7	428	6.8	446	11.1	403	4.8
Aurora township	12 740	34 167	38 000	21 250	661	27	4.1	11	4.9	8	4.6	–	–	7	3.9
Berlin township	12 497	33 750	35 375	21 250	526	45	8.6	11	7.3	5	4.5	11	15.3	9	5.8
Blooming Prairie city (pt.)	11 200	23 993	30 529	12 105	1 964	223	11.4	108	17.2	68	14.7	48	12.9	37	7.4
Blooming Prairie township	11 671	32 727	34 688	22 500	535	90	16.8	45	26.2	36	28.6	7	13.0	20	13.9
Clinton Falls township	14 076	33 750	41 250	18 906	490	24	4.9	7	5.1	7	5.8	3	3.9	7	4.8
Deerfield township	11 444	32 750	34 135	13 750	575	47	8.2	16	8.8	6	4.4	6	11.3	13	8.1
Ellendale city	11 713	21 818	29 167	11 786	529	50	9.5	10	8.0	10	10.6	18	12.6	10	6.4
Havana township	11 526	32 750	34 875	19 375	655	56	8.5	20	9.6	17	10.5	10	12.0	11	6.1
Lemond township	11 164	31 397	32 596	23 750	554	17	3.1	4	2.3	4	3.0	5	8.2	3	1.9
Medford city	11 509	29 450	37 115	12 031	742	48	6.5	11	4.4	11	6.1	17	22.1	4	2.0
Medford township	11 983	29 844	32 604	21 250	566	19	3.4	3	1.8	3	2.4	2	3.6	5	3.2
Meriden township	12 071	32 784	33 937	20 000	716	55	7.7	16	7.5	12	7.0	14	14.0	18	8.6
Merton township	14 019	29 167	35 625	13 750	378	53	14.0	17	17.0	10	12.3	15	19.5	15	14.2
Owatonna city	13 485	30 870	37 832	16 606	18 842	1 141	6.1	359	6.8	215	5.8	263	10.7	211	4.1
Owatonna township	14 250	36 645	38 516	20 000	1 001	32	3.2	9	3.4	2	1.0	4	3.8	8	2.6
Somerset township	12 750	29 276	32 826	13 125	795	40	5.0	8	3.5	6	3.7	18	17.0	7	2.9
Summit township	11 457	28 750	29 583	15 000	556	56	10.1	14	8.1	8	5.8	5	7.1	18	11.3

TIPSII [UPF] GPH527 CENSUS90 72583600 06/18/92 1:41 PM MACHINE: C DATA:CENSUS90S*PH5TIPSDA27. 06/16/92 17:23:34 TAPE: NONE FRAME: 337
TSF:CENSUS90*92. 06/18/92 10:41:18 UTF:CENSUS90*93. 06/18/92 10:41:18 META:CENSUS90S*PH5TABLES27. 06/18/92 11:26:48

[Data based on sample and subject to sampling variability, see text. For definitions of terms and meanings of symbols, see text]

State County County Subdivision Place	Per capita income in 1989 (dollars)	Median income in 1989 (dollars)			Persons for whom poverty status is determined								Families with income in 1989 below poverty level	
						Income in 1989 below poverty level								
						All ages		Related children				Persons 65 years and over		
								Under 18 years		5 to 17 years				
		House-holds	Families	Nonfamily house-holds	Total	Number	Percent	Number	Percent	Number	Percent	Number	Percent	Number	Percent of all families
Stevens County	9 814	21 921	29 345	11 750	9 801	2 016	20.6	377	15.2	280	15.0	275	17.4	257	10.4
Alberta city	10 800	24 821	25 313	18 750	136	12	8.8	8	21.6	5	20.8	2	9.1	2	4.4
Baker township	10 833	23 333	34 375	8 689	143	34	23.8	11	23.4	11	31.4	9	50.0	8	18.6
Chokio city	9 909	18 409	27 361	7 024	513	66	12.9	16	11.2	12	9.5	31	20.8	10	6.8
Darnen township	10 376	30 000	34 821	19 063	326	58	17.8	20	19.4	20	22.5	6	28.6	14	17.3
Donnelly city	9 333	19 926	25 208	18 125	229	34	14.8	12	20.7	6	15.8	12	23.1	7	9.6
Donnelly township	9 235	21 806	23 750	20 313	192	34	17.7	11	22.9	11	26.2	4	11.4	8	14.8
Eldorado township	9 206	21 042	26 250	12 917	124	25	20.2	15	30.6	13	28.9	–	–	4	12.5
Everglade township	13 579	30 833	33 125	26 250	109	15	13.8	7	23.3	7	29.2	4	26.7	4	12.9
Framnas township	14 554	34 306	36 500	18 750	312	12	3.8	–	–	–	–	4	12.1	4	4.7
Hancock city	9 527	18 833	24 063	11 023	695	124	17.8	40	24.5	23	18.7	17	11.6	23	11.8
Hodges township	12 015	30 278	31 111	11 250	247	23	9.3	15	18.8	12	18.5	–	–	4	5.3
Horton township	9 816	29 688	31 875	8 113	228	23	10.1	6	7.5	4	6.8	–	–	5	7.8
Moore township	8 347	29 688	30 139	23 750	270	43	15.9	29	23.6	15	17.2	–	–	6	8.7
Morris city	9 271	18 176	30 725	11 449	4 787	1 365	28.5	140	14.0	105	14.5	177	22.3	122	12.0
Morris township	12 568	32 321	31 964	11 250	495	45	9.1	11	8.7	3	3.4	–	–	7	4.6
Pepperton township	10 437	26 875	27 750	20 625	163	10	6.1	2	4.3	2	8.3	–	–	4	7.8
Rendsville township	9 179	19 861	23 125	18 750	179	33	18.4	4	10.3	4	11.1	8	22.2	14	23.7
Scott township	10 740	26 250	27 500	20 625	139	10	7.2	6	22.2	6	28.6	–	–	2	4.2
Stevens township	11 335	30 833	32 083	19 375	127	–	–	–	–	–	–	–	–	–	–
Swan Lake township	8 498	24 886	24 659	5 000–	252	25	9.9	8	9.8	8	12.3	1	5.9	4	5.6
Synnes township	7 225	28 500	28 500	–	135	25	18.5	16	25.4	13	31.0	–	–	5	13.9
Swift County	9 222	18 740	24 434	8 170	10 511	1 477	14.1	430	15.5	308	14.5	465	19.7	280	9.4
Appleton city	9 283	14 775	20 742	8 290	1 465	314	21.4	89	26.7	69	26.0	131	30.2	55	13.9
Appleton township	11 083	23 375	28 333	7 878	226	5	2.2	–	–	–	–	2	4.0	–	–
Benson city	8 652	15 417	21 889	7 041	3 130	487	15.6	115	16.3	81	14.6	193	19.7	67	7.6
Benson township	9 365	30 441	30 956	15 625	337	20	5.9	9	8.5	4	5.6	1	2.8	4	4.0
Camp Lake township	7 108	14 716	21 750	11 000	268	30	11.2	14	14.6	8	10.1	8	17.0	7	9.9
Cashel township	8 118	21 042	20 833	25 417	172	12	7.0	6	13.0	4	11.8	–	–	2	3.7
Clontarf city	8 276	21 786	30 625	5 000–	184	24	13.0	2	3.0	–	–	7	26.9	4	8.5
Clontarf township	10 643	22 000	30 625	5 714	94	13	13.8	6	22.2	6	24.0	–	–	2	7.4
Danvers city	15 210	22 083	32 500	17 750	92	–	–	–	–	–	–	–	–	–	–
De Graff city	10 479	19 861	30 000	8 776	173	29	16.8	11	20.4	11	28.2	2	8.3	3	6.8
Dublin township	7 955	21 786	26 250	10 000	180	28	15.6	13	26.5	13	32.5	7	26.9	6	12.0
Edison township	10 089	29 583	30 156	16 250	173	19	11.0	5	8.6	5	10.0	4	30.8	6	12.8
Fairfield township	10 064	24 375	25 500	16 250	209	17	8.1	9	12.9	9	19.6	2	16.7	4	6.5
Hayes township	9 095	21 250	28 125	10 313	242	54	22.3	19	33.9	9	21.4	10	20.4	11	15.1
Hegbert township	9 495	21 250	28 571	11 250	144	–	–	–	–	–	–	–	–	–	–
Holloway city	9 029	25 893	27 250	10 000	133	12	9.0	–	–	–	–	7	29.2	4	10.3
Kerkhoven city	9 630	19 405	26 062	8 471	709	91	12.8	27	15.3	13	10.7	28	15.4	25	11.7
Kerkhoven township	8 227	20 139	22 250	7 197	288	34	11.8	10	12.8	5	8.9	10	26.3	9	10.6
Kildare township	7 800	23 375	23 375	23 750	160	29	18.1	7	14.9	2	5.6	6	16.7	10	19.6
Marysland township	12 215	24 583	29 375	21 250	107	2	1.9	–	–	–	–	–	–	–	–
Moyer township	9 269	23 750	25 000	15 625	137	11	8.0	3	7.1	3	8.1	1	5.6	4	11.1
Murdock city	9 358	19 135	24 750	9 151	264	22	8.3	8	12.5	8	18.2	4	6.7	2	2.5
Pillsbury township	10 128	23 929	26 607	13 750	293	41	14.0	18	22.2	14	23.7	–	–	10	11.8
Shible township	11 111	26 389	27 292	24 375	164	13	7.9	9	18.4	9	24.3	–	–	2	4.1
Six Mile Grove township	10 523	25 781	27 917	5 000–	158	34	21.5	10	27.0	10	32.3	17	54.8	4	9.3
Swenoda township	9 039	20 714	23 750	11 250	171	25	14.6	6	14.0	2	9.1	6	21.4	10	17.9
Tara township	8 664	31 500	33 125	5 000	167	4	2.4	–	–	–	–	3	12.0	–	–
Torning township	10 327	25 000	30 625	7 710	484	78	16.1	26	15.6	19	15.0	11	21.6	18	13.8
West Bank township	8 671	18 438	20 625	14 375	187	29	15.5	8	12.5	4	8.5	5	15.6	11	19.6
Todd County	8 535	18 836	23 462	8 023	23 078	4 379	19.0	1 449	20.5	1 089	20.0	1 088	29.0	947	15.0
Bartlett township	7 323	14 653	18 438	11 786	409	108	26.4	43	28.7	36	29.0	15	34.9	28	27.7
Bertha city	8 526	17 361	23 375	8 137	511	65	12.7	14	9.0	12	9.2	27	24.3	11	8.5
Bertha township	6 932	17 955	19 205	5 838	385	89	23.1	26	21.1	19	20.7	21	38.2	22	20.2
Birchdale township	9 398	24 583	25 893	14 688	776	66	8.5	21	8.8	17	8.9	17	16.0	15	7.2
Browerville city	7 594	13 125	22 955	6 467	769	194	25.2	56	24.2	45	26.3	65	35.3	39	20.5
Bruce township	9 061	25 667	27 750	6 238	596	74	12.4	20	10.1	16	11.1	28	45.9	19	11.2
Burleene township	8 403	22 857	23 636	13 750	368	107	29.1	47	36.4	47	40.5	18	43.9	21	23.3
Burnhamville township	8 550	21 964	26 750	6 612	703	77	11.0	23	9.1	10	5.1	26	36.1	17	8.9
Burtrum city	4 628	12 885	13 125	6 741	169	68	40.2	40	54.8	34	58.6	4	16.7	12	26.7
Clarissa city	7 492	10 795	18 583	5 879	550	156	28.4	32	27.8	22	27.2	81	46.3	40	24.8
Eagle Bend city	8 042	15 000	18 611	7 169	536	127	23.7	23	16.9	18	15.5	61	40.1	29	21.0
Eagle Valley township	8 201	20 179	21 111	6 884	613	132	21.5	49	22.6	38	22.2	29	40.8	34	19.5
Fawn Lake township	9 602	18 750	20 000	11 625	426	69	16.2	27	20.0	13	12.7	16	25.4	11	9.2
Germania township	5 964	16 250	18 203	11 250	459	148	32.2	78	47.0	53	44.2	16	39.0	29	24.8
Gordon township	9 942	20 437	22 202	11 429	582	44	7.6	7	5.2	4	3.8	13	11.8	12	6.6
Grey Eagle city	8 499	14 375	24 375	9 059	316	47	14.9	9	13.0	4	7.8	27	28.1	11	13.3
Grey Eagle township	8 773	20 577	22 308	8 764	487	91	18.7	36	24.2	27	25.5	17	24.6	20	15.2
Hartford township	8 658	25 476	30 469	9 446	631	88	13.9	24	11.0	21	11.8	22	32.4	21	13.4
Hewitt city	5 635	11 827	13 472	6 677	277	86	31.0	31	36.0	25	37.9	22	39.3	22	28.6
Iona township	7 671	19 000	25 417	6 039	373	63	16.9	27	22.5	19	18.6	13	22.8	10	10.1
Kandota township	8 846	22 273	25 526	13 500	592	112	18.9	67	30.7	50	31.8	7	9.2	21	12.5
Leslie township	9 890	21 458	22 167	9 587	525	75	14.3	27	19.6	24	21.8	24	25.0	20	12.0
Little Elk township	9 034	19 583	25 714	8 137	274	41	15.0	10	12.5	5	8.1	7	16.7	10	12.5
Little Sauk township	8 326	21 875	22 386	20 227	629	121	19.2	35	17.8	30	20.8	26	38.8	29	18.0
Long Prairie city	9 720	16 667	25 543	8 211	2 648	417	15.7	87	12.8	60	12.0	184	30.4	66	9.3
Long Prairie township	9 932	27 583	30 000	11 094	799	128	16.0	31	14.1	24	13.3	37	35.6	35	14.3
Moran township	8 050	22 417	25 833	6 282	526	109	20.7	39	22.5	26	21.1	19	38.0	25	17.1
Osakis city (pt.)	10 219	13 750	18 750	6 667	45	2	4.4	–	–	–	–	2	11.1	–	–
Reynolds township	9 005	26 167	28 456	6 862	668	76	11.4	23	9.9	15	8.5	9	13.8	18	9.6
Round Prairie township	9 201	19 833	25 083	10 417	588	134	22.8	57	31.5	34	27.2	34	50.0	31	17.9
Staples city (pt.)	8 331	13 692	21 250	6 463	2 336	554	23.7	145	22.9	101	20.7	114	24.2	90	15.1
Staples township	8 687	21 579	23 472	13 750	863	150	17.4	63	22.7	55	24.7	19	20.0	36	15.1
Stowe Prairie township	6 849	19 615	20 250	13 750	526	187	35.6	92	51.1	69	48.3	13	14.3	43	28.7
Turtle Creek township	7 532	18 750	21 250	14 375	293	68	23.2	29	29.3	25	28.4	4	14.3	17	21.0
Villard township	10 307	26 042	30 417	13 125	524	67	12.8	26	14.9	24	18.5	8	13.1	19	12.8
Ward township	8 507	25 729	26 000	21 250	451	43	9.5	13	8.4	8	6.5	6	10.5	14	10.8
West Union city	8 248	21 875	30 417	5 217	64	7	10.9	–	–	–	–	7	53.8	3	17.6
West Union township	6 824	21 094	20 781	31 250	346	57	16.5	24	19.8	24	24.0	8	18.2	12	12.6
Wykeham township	6 104	18 393	19 271	8 668	445	132	29.7	48	29.6	35	29.9	22	47.8	35	28.0

TIPSII [UPF] GPH527 CENSUS90 72583600 06/18/92 1:41 PM MACHINE: C DATA:CENSUS90S*PH5TIPSDA27. 06/16/92 17:23:34 TAPE: NONE FRAME: 338
TSF:CENSUS90*92. 06/18/92 10:41:18 UTF:CENSUS90*93. 06/18/92 10:41:18 META:CENSUS90S*PH5TABLES27. 06/18/92 11:26:48

[Data based on sample and subject to sampling variability, see text. For definitions of terms and meanings of symbols, see text]

State County County Subdivision Place	Per capita income in 1989 (dollars)	Median income in 1989 (dollars)			Persons for whom poverty status is determined								Families with income in 1989 below poverty level	
						Income in 1989 below poverty level								
						All ages		Related children				Persons 65 years and over		
								Under 18 years		5 to 17 years				
		House-holds	Families	Nonfamily house-holds	Total	Number	Percent	Number	Percent	Number	Percent	Number	Percent	Number	Percent of all families
Traverse County	9 882	20 746	24 830	11 552	4 339	654	15.1	237	20.2	153	17.6	131	13.5	134	10.7
Arthur township	5 329	15 625	16 875	11 250	112	31	27.7	12	31.6	6	21.4	–	–	9	27.3
Browns Valley city	7 537	13 080	18 000	7 189	724	201	27.8	69	39.4	49	36.6	56	26.9	37	19.3
Clifton township	7 247	22 500	24 167	20 000	82	26	31.7	10	37.0	10	40.0	–	–	8	33.3
Croke township	8 627	16 750	21 250	15 417	102	34	33.3	13	43.3	8	36.4	–	–	12	35.3
Dollymount township	11 342	31 667	30 833	27 500	92	13	14.1	9	27.3	5	20.8	–	–	2	8.3
Dumont city	8 129	20 179	21 964	12 500	148	16	10.8	9	17.3	–	–	2	11.1	3	7.7
Folsom township	9 470	20 000	22 250	15 750	153	26	17.0	8	18.2	2	6.9	3	12.5	5	12.2
Lake Valley township	11 900	28 438	31 875	16 250	287	18	6.3	5	6.8	5	8.1	5	10.2	2	2.3
Leonardsville township	6 649	17 500	19 063	10 417	170	46	27.1	20	38.5	20	57.1	–	–	11	22.4
Monson township	9 962	28 750	27 188	38 125	207	10	4.8	5	6.0	–	–	–	–	2	3.6
Parnell township	8 835	30 000	31 875	5 360	77	3	3.9	–	–	–	–	–	–	–	–
Redpath township	12 348	26 250	26 250	–	78	–	–	–	–	–	–	–	–	–	–
Tara township	8 116	23 750	26 250	9 308	136	3	2.2	–	–	–	–	–	–	–	–
Taylor township	15 960	32 321	31 964	46 250	104	–	–	–	–	–	–	–	–	–	–
Tintah city	11 118	18 750	23 125	12 361	78	2	2.6	–	–	–	–	2	9.1	–	–
Tintah township	12 732	48 125	50 000	33 750	78	4	5.1	–	–	–	–	–	–	2	10.0
Walls township	8 490	24 500	25 250	5 000–	99	13	13.1	6	15.8	4	12.5	3	17.6	2	6.9
Wheaton city	11 393	20 769	27 644	12 750	1 547	188	12.2	62	17.4	35	13.5	56	12.2	34	7.4
Windsor township	5 319	13 750	15 714	10 000	65	20	30.8	9	50.0	9	81.8	4	33.3	5	22.7
Wabasha County	11 862	26 998	32 023	11 733	19 430	1 635	8.4	525	9.3	371	9.0	390	13.5	318	5.8
Bellechester city (pt.)	–	–	–	–	–	–	–	–	–	–	–	–	–	–	–
Chester township	13 891	27 039	31 818	10 625	477	48	10.1	21	15.0	19	18.1	3	4.1	14	10.6
Elgin city	9 971	22 353	30 469	10 742	731	58	7.9	22	9.0	17	9.6	6	6.7	12	6.2
Elgin township	12 618	37 500	39 712	16 250	797	63	7.9	23	8.6	13	6.3	10	15.6	12	5.6
Gillford township	10 155	29 792	33 438	10 313	511	41	8.0	19	9.6	17	11.9	3	8.6	7	5.3
Glasgow township	10 221	31 667	32 708	18 125	322	11	3.4	4	3.5	4	5.6	–	–	1	1.1
Greenfield township	12 760	28 947	32 422	13 750	1 078	68	6.3	9	3.2	7	3.3	33	17.8	17	5.3
Hammond city	9 282	20 000	21 607	8 372	197	41	20.8	18	28.1	18	40.9	10	33.3	8	15.7
Highland township	12 348	30 500	32 500	19 167	425	21	4.9	14	9.4	8	7.8	–	–	3	2.9
Hyde Park township	10 496	23 438	28 750	7 824	282	42	14.9	17	18.9	8	12.3	4	17.4	8	11.1
Kellogg city	10 930	23 125	28 611	11 250	437	41	9.4	7	5.0	3	2.8	12	24.5	9	7.9
Lake township	10 886	24 375	27 656	16 111	418	36	8.6	18	15.5	16	19.8	–	–	9	7.7
Lake City city (pt.)	11 671	25 656	29 549	12 138	3 841	233	6.1	50	5.4	19	2.9	71	8.6	45	3.8
Mazeppa city	11 037	24 600	28 750	13 125	723	42	5.8	8	4.2	6	4.5	13	12.0	6	2.9
Mazeppa township	14 633	33 750	38 906	18 125	629	34	5.4	20	10.8	18	14.9	–	–	8	4.2
Millville city	9 360	25 536	26 000	8 217	158	16	10.1	5	11.4	2	6.3	8	28.6	5	10.4
Minneiska city (pt.)	11 276	26 250	27 500	5 000–	69	9	13.0	–	–	–	–	2	20.0	2	8.3
Minneiska township	8 957	22 813	24 688	6 957	172	29	16.9	10	20.4	10	29.4	11	39.3	6	13.6
Mount Pleasant township	10 448	31 750	33 750	13 125	432	41	9.5	13	9.0	6	5.5	8	33.3	10	8.8
Oakwood township	9 763	25 250	27 656	15 750	389	62	15.9	33	26.4	25	29.4	5	14.3	13	12.9
Pepin township	10 508	24 667	30 000	10 556	380	35	9.2	7	6.7	7	8.9	12	17.6	7	6.5
Plainview city	11 638	31 602	36 721	10 729	2 690	203	7.5	69	8.2	37	5.9	58	15.1	30	4.0
Plainview township	11 440	31 875	39 844	16 042	534	36	6.7	13	7.1	4	3.1	7	13.7	5	3.7
Wabasha city	12 859	21 897	30 673	10 737	2 220	272	12.3	78	13.8	67	15.5	85	18.4	55	9.4
Watopa township	11 196	25 000	28 000	12 500	251	24	9.6	9	12.0	8	13.1	5	13.5	4	5.3
West Albany township	11 341	23 929	30 972	6 113	383	57	14.9	16	12.5	16	14.4	15	35.7	11	11.1
Zumbro township	17 437	37 396	41 528	24 688	644	31	4.8	7	4.3	7	6.4	2	3.8	5	2.6
Zumbro Falls city	9 706	25 938	30 625	8 829	240	41	17.1	15	18.8	9	18.4	7	41.2	6	9.5
Wadena County	8 640	17 333	22 872	7 984	12 786	2 783	21.8	840	23.0	574	21.1	727	32.6	630	17.9
Aldrich city	14 249	20 313	23 750	16 250	70	10	14.3	–	–	–	–	10	50.0	2	11.8
Aldrich township	8 860	20 781	27 031	10 000	475	72	15.2	21	12.6	14	10.9	18	36.0	20	16.5
Blueberry township	9 139	18 304	23 304	7 423	529	111	21.0	45	30.4	35	28.9	24	28.2	24	16.1
Bullard township	6 785	20 313	16 563	25 000	177	71	40.1	35	55.6	16	45.7	1	7.7	16	35.6
Huntersville township	6 070	13 000	15 000	5 000–	101	30	29.7	7	25.9	7	25.9	15	75.0	8	26.7
Leaf River township	8 826	22 391	25 000	6 124	579	140	24.2	17	12.3	17	15.7	37	50.0	24	15.8
Lyons township	6 789	18 875	18 750	22 917	161	41	25.5	24	50.0	14	36.8	2	7.4	8	16.0
Meadow township	6 027	15 000	15 781	11 250	220	64	29.1	18	27.7	18	34.0	15	55.6	19	29.2
Menahga city	6 905	11 694	17 813	5 833	975	265	27.2	59	25.9	51	31.3	126	44.1	54	20.4
Nimrod city	7 729	12 500	13 333	11 250	68	19	27.9	4	22.2	2	14.3	6	37.5	5	27.8
North Germany township	7 744	16 771	20 625	10 000	291	68	23.4	15	17.0	13	17.1	25	51.0	18	22.2
Orton township	7 909	11 786	17 083	5 439	221	67	30.3	10	18.2	4	11.1	22	66.7	21	32.3
Red Eye township	6 881	17 153	18 542	8 264	366	106	29.0	33	30.3	19	24.4	14	40.0	24	22.4
Rockwood township	8 232	19 844	21 094	8 274	386	74	19.2	35	28.2	32	31.7	13	31.7	21	18.3
Sebeka city	8 141	12 143	20 417	6 841	655	198	30.2	68	42.5	46	43.0	79	39.3	38	21.6
Shell River township	10 192	26 250	33 125	13 125	223	32	14.3	19	28.8	15	31.9	–	–	6	10.3
Staples city (pt.)	7 354	17 188	17 344	5 000–	297	84	28.3	39	30.7	25	28.4	–	–	25	28.7
Thomastown township	10 859	25 655	27 381	10 250	888	171	19.3	60	20.7	45	19.7	28	33.7	39	15.1
Verndale city	7 227	13 631	16 447	8 185	560	147	26.3	52	37.7	33	35.9	34	33.3	33	21.7
Wadena city (pt.)	9 420	16 856	24 178	8 621	4 077	822	20.2	211	20.1	108	14.6	211	23.5	177	16.0
Wadena township	9 049	27 609	28 696	12 500	1 024	63	6.2	16	4.2	10	3.3	20	21.1	19	6.8
Wing River township	7 299	18 482	20 781	5 000–	443	128	28.9	52	34.4	50	40.7	27	56.3	29	24.0
Waseca County	11 514	26 992	32 282	13 642	17 537	1 646	9.4	582	11.3	430	11.3	286	11.1	337	7.0
Alton township	11 953	28 083	30 500	14 792	451	60	13.3	23	21.9	20	22.2	7	8.1	13	9.6
Blooming Grove township	11 778	30 547	32 045	17 813	547	57	10.4	21	11.5	17	11.0	11	20.8	14	9.0
Byron township	10 943	23 750	24 732	10 625	264	38	14.4	12	17.6	12	21.8	3	7.1	13	14.9
Elysian city (pt.)	–	–	–	–	–	–	–	–	–	–	–	–	–	–	–
Freedom township	11 705	30 139	33 000	15 313	422	50	11.8	11	8.6	5	5.2	13	24.1	15	12.1
Iosco township	10 821	28 438	29 792	23 125	522	73	14.0	35	23.0	30	27.0	7	9.7	18	12.4
Janesville city	10 168	23 448	28 821	8 379	1 914	225	11.8	83	13.9	66	14.3	56	17.8	39	7.4
Janesville township	9 597	27 708	30 469	20 833	586	58	9.9	25	12.0	21	13.4	4	9.1	10	7.0
New Richland city	9 619	21 146	28 162	13 224	1 167	114	9.8	42	12.7	35	13.5	29	12.0	25	7.8
New Richland township	10 559	29 861	32 500	11 875	447	33	7.4	14	9.6	6	5.6	3	6.0	7	5.5
Otisco township	11 138	32 045	37 361	11 705	616	62	10.1	26	13.3	21	15.6	3	4.8	13	7.6
St. Mary township	9 938	29 583	30 750	16 250	514	51	9.9	21	12.4	13	10.7	–	–	12	8.2
Vivian township	12 821	27 500	30 000	11 250	311	38	12.2	11	15.5	11	20.8	4	6.1	8	8.0
Waldorf city	11 751	26 250	36 250	10 139	217	43	19.8	15	25.0	10	19.6	9	28.1	5	8.9
Waseca city	11 954	26 736	34 045	14 788	8 019	632	7.9	194	8.6	129	8.1	127	10.2	127	5.9
Wilton township	10 779	31 042	35 729	7 859	389	28	7.2	8	6.7	4	4.3	8	12.7	3	2.8
Woodville township	14 856	35 875	41 979	14 063	1 151	84	7.3	41	11.4	30	11.1	2	2.0	15	4.5

TIPSII [UPF] GPH527 CENSUS90 72583600 06/18/92 1:41 PM MACHINE: C DATA:CENSUS90S*PH5TIPSDA27. 06/16/92 17:23:34 TAPE: NONE FRAME: 339
TSF:CENSUS90*92. 06/18/92 10:41:18 UTF:CENSUS90*93. 06/18/92 10:41:18 META:CENSUS90S*PH5TABLES27. 06/18/92 11:26:48

[Data based on sample and subject to sampling variability, see text. For definitions of terms and meanings of symbols, see text]

State County County Subdivision Place	Per capita income in 1989 (dollars)	Median income in 1989 (dollars)			Persons for whom poverty status is determined								Families with income in 1989 below poverty level	
						Income in 1989 below poverty level								
						All ages		Related children				Persons 65 years and over		
								Under 18 years		5 to 17 years				
		House-holds	Families	Nonfamily house-holds	Total	Number	Percent	Number	Percent	Number	Percent	Number	Percent	Number	Percent of all families
Washington County	17 435	44 122	48 098	25 783	142 698	6 212	4.4	2 394	5.5	1 613	5.1	581	6.6	1 430	3.6
Afton city	21 164	60 541	64 677	32 750	2 645	29	1.1	–	–	–	–	19	10.6	9	1.2
Bayport city	17 832	38 346	43 750	16 613	1 697	118	7.0	28	7.4	17	6.2	35	11.4	33	7.0
Baytown township	17 179	51 154	52 619	30 341	927	17	1.8	–	–	–	–	8	15.1	5	1.9
Birchwood Village city	24 381	64 941	74 824	46 167	1 038	32	3.1	21	6.8	21	9.6	–	–	9	3.4
Cottage Grove city	14 564	46 027	47 153	28 361	22 867	601	2.6	249	3.1	117	2.0	35	6.0	112	1.8
Dellwood city	43 382	92 736	100 913	32 250	1 074	15	1.4	–	–	–	–	–	–	3	1.0
Denmark township	18 559	51 395	54 418	30 417	1 173	30	2.6	5	1.5	–	–	11	12.6	5	1.6
Forest Lake city	12 070	30 692	35 712	11 844	5 668	621	11.0	240	14.4	191	16.4	103	16.5	159	10.3
Forest Lake township	16 006	45 502	47 449	28 771	6 617	150	2.3	35	1.7	17	1.1	38	10.3	18	1.0
Grant township	25 392	65 314	68 623	32 917	3 778	114	3.0	34	3.1	22	2.6	9	4.9	24	2.3
Grey Cloud Island township	16 747	29 750	41 563	21 250	409	29	7.1	–	–	–	–	14	20.6	10	8.4
Hastings city (pt.)	–	–	–	–	–	–	–	–	–	–	–	–	–	–	–
Hugo city	14 707	42 253	45 679	26 406	4 378	203	4.6	61	4.4	47	4.8	8	3.8	37	3.2
Lake Elmo city	20 603	45 682	51 076	23 542	5 879	298	5.1	149	8.6	120	9.3	6	1.7	71	4.4
Lakeland city	17 444	50 186	50 976	25 625	1 999	59	3.0	32	4.8	30	5.9	–	–	13	2.3
Lakeland Shores city	19 766	53 089	54 431	19 375	324	10	3.1	5	4.3	5	5.9	2	5.4	3	3.1
Lake St. Croix Beach city	15 191	36 726	40 625	25 833	1 085	35	3.2	11	4.1	11	5.3	4	4.8	5	1.7
Landfall city	10 984	23 812	30 313	20 078	687	100	14.6	35	19.4	21	18.1	8	15.7	16	9.9
Mahtomedi city	19 204	47 934	50 284	31 139	5 463	215	3.9	62	3.6	60	5.0	26	7.5	49	3.3
Marine on St. Croix city	23 954	38 958	50 158	19 167	629	18	2.9	9	5.7	4	4.0	3	3.9	4	2.2
May township	20 354	53 561	56 401	36 771	2 503	57	2.3	25	3.2	25	4.3	5	3.4	9	1.3
Newport city	12 933	31 653	35 466	18 580	3 683	510	13.8	218	19.6	126	16.8	17	5.1	149	14.9
New Scandia township	17 076	45 915	48 833	30 395	3 171	49	1.5	2	.2	2	.3	17	6.5	16	1.7
Oakdale city	16 207	41 049	44 844	27 904	18 248	1 059	5.8	506	9.2	341	9.1	28	3.0	244	4.8
Oak Park Heights city	15 210	33 210	37 895	19 808	3 072	244	7.9	81	10.4	61	10.7	44	9.5	49	5.6
Pine Springs city	23 673	77 061	76 354	79 585	626	25	4.0	12	6.3	10	7.0	5	10.9	2	1.2
St. Marys Point city	21 341	52 904	57 375	32 000	299	–	–	–	–	–	–	–	–	–	–
St. Paul Park city	13 096	37 558	39 255	21 758	4 933	257	5.2	86	6.1	49	5.0	5	1.4	56	4.1
Stillwater city	16 021	39 139	45 543	21 217	13 469	765	5.7	281	7.2	146	5.0	83	6.0	195	5.3
Stillwater township	19 569	54 717	58 132	22 344	2 066	28	1.4	7	1.1	7	1.4	3	3.9	6	1.0
West Lakeland township	19 433	58 599	59 329	41 000	1 732	5	.3	–	–	–	–	3	3.9	–	–
White Bear Lake city (pt.)	21 548	56 351	63 275	8 020	511	7	1.4	–	–	–	–	7	10.8	–	–
Willernie city	14 265	27 132	37 500	21 058	206	12	5.8	4	8.9	–	–	–	–	8	12.1
Woodbury city	21 569	51 014	55 696	34 037	19 842	500	2.5	196	3.2	163	3.7	35	4.6	111	2.0
Watonwan County	10 658	22 496	27 625	12 030	11 461	1 387	12.1	516	16.0	385	16.4	234	11.9	253	8.2
Adrian township	11 086	21 000	24 531	14 583	180	21	11.7	4	10.8	4	16.0	10	23.3	4	7.3
Antrim township	11 020	27 500	31 786	18 750	289	23	8.0	10	15.6	6	12.2	–	–	5	5.4
Butterfield city	9 304	20 052	21 736	11 786	472	45	9.5	11	10.5	10	13.5	14	12.0	9	6.6
Butterfield township	9 461	24 063	27 875	19 167	403	68	16.9	22	16.7	16	17.8	7	22.6	15	13.8
Darfur city	9 264	20 000	20 000	21 250	136	15	11.0	9	26.5	7	25.0	2	4.8	2	4.3
Fieldon township	12 851	28 333	32 500	8 422	278	43	15.5	24	25.3	21	29.6	6	17.6	9	11.0
La Salle city	10 083	18 542	33 750	9 554	97	7	7.2	–	–	–	–	2	8.0	2	9.1
Lewisville city	8 465	18 000	23 000	10 417	270	34	12.6	11	14.5	8	22.2	10	15.2	8	10.5
Long Lake township	15 490	26 964	30 893	13 750	375	32	8.5	–	–	–	–	10	12.7	9	8.1
Madelia city	10 435	20 718	27 367	11 409	2 128	315	14.8	113	18.2	67	14.7	50	13.0	48	8.6
Madelia township	9 011	22 188	23 000	15 625	379	47	12.4	13	10.8	9	10.1	7	25.0	15	14.4
Nelson township	10 865	25 417	30 982	7 881	326	43	13.2	11	12.6	9	17.0	9	17.3	10	10.1
Odin city	15 830	26 042	30 625	23 333	108	4	3.7	–	–	–	–	–	–	–	–
Odin township	10 111	23 438	26 000	16 875	251	19	7.6	6	8.6	6	9.8	8	15.7	4	5.4
Ormsby city (pt.)	9 066	19 375	21 250	15 000	114	22	19.3	11	31.4	11	35.5	2	9.5	5	15.6
Riverdale township	11 216	28 875	30 938	21 250	377	20	5.3	9	7.6	7	7.4	–	–	7	6.4
Rosendale township	14 431	28 542	29 167	25 625	328	23	7.0	6	6.2	6	8.6	5	12.5	5	4.9
St. James city	10 288	22 143	28 302	11 572	4 269	540	12.6	224	18.8	181	20.3	82	10.3	83	7.8
St. James township	12 670	26 667	30 568	19 107	334	25	7.5	14	14.6	10	17.2	1	3.0	4	4.1
South Branch township	9 742	25 865	26 705	11 250	347	41	11.8	18	15.9	7	9.1	9	40.9	9	9.1
Wilkin County	10 108	23 081	28 726	9 660	7 346	805	11.0	255	12.4	146	9.9	126	10.7	187	9.0
Akron township	8 279	28 125	28 750	14 375	180	10	5.6	–	–	–	–	–	–	4	9.1
Andrea township	12 408	29 375	31 250	21 250	83	5	6.0	–	–	–	–	–	–	–	–
Atherton township	7 652	25 000	29 000	10 000	151	15	9.9	6	14.0	6	14.6	–	–	4	9.5
Bradford township	6 152	19 375	18 125	21 250	103	17	16.5	5	12.2	3	10.0	3	33.3	8	27.6
Brandrup township	8 309	22 188	33 333	5 610	202	47	23.3	11	15.5	7	15.6	6	31.6	15	27.8
Breckenridge city	10 033	21 398	29 884	8 729	3 560	387	10.9	121	12.7	67	9.9	57	9.5	79	7.9
Breckenridge township	13 493	35 625	41 458	11 875	191	9	4.7	5	7.9	5	10.9	–	–	2	4.7
Campbell city	9 520	20 000	24 792	8 408	224	43	19.2	14	20.3	12	24.5	8	18.6	8	13.1
Campbell township	13 636	23 750	24 167	23 125	127	24	18.9	12	30.8	4	14.8	–	–	4	11.1
Champion township	10 386	30 625	31 667	15 417	89	16	18.0	3	12.5	1	7.7	–	–	3	12.5
Connelly township	11 669	31 250	31 667	13 750	117	–	–	–	–	–	–	–	–	–	–
Deerhorn township	11 364	30 179	30 179	22 500	93	7	7.5	–	–	–	–	–	–	3	9.1
Doran city	10 927	32 083	32 083	–	92	–	–	–	–	–	–	–	–	–	–
Foxhome city	9 490	27 222	28 333	10 625	171	2	1.2	–	–	–	–	–	–	–	–
Foxhome township	10 553	23 125	26 250	10 625	146	34	23.3	19	52.8	14	45.2	–	–	8	19.0
Kent city	8 738	22 500	26 875	13 500	118	27	22.9	9	22.5	7	21.2	7	38.9	6	18.8
McCauleyville township	8 854	24 375	24 375	–	47	–	–	–	–	–	–	–	–	–	–
Manston township	12 753	30 625	30 000	38 750	83	–	–	–	–	–	–	–	–	–	–
Meadows township	6 422	22 000	21 500	31 250	66	13	19.7	1	3.8	–	–	1	33.3	6	33.3
Mitchell township	11 492	23 393	24 464	12 000	80	–	–	–	–	–	–	–	–	–	–
Nashua city	9 312	12 813	11 250	11 875	46	16	34.8	–	–	–	–	8	42.1	4	40.0
Nilsen township	11 175	38 750	38 750	–	86	3	3.5	–	–	–	–	–	–	1	4.5
Nordick township	9 076	21 250	21 250	21 250	140	15	10.7	10	22.2	5	18.5	–	–	3	7.5
Prairie View township	9 896	23 125	28 750	5 295	226	14	6.2	–	–	–	–	10	23.8	4	6.3
Roberts township	11 859	28 125	31 250	16 250	110	10	9.1	4	18.2	2	14.3	–	–	2	5.6
Rothsay city (pt.)	8 558	15 179	20 714	8 254	247	36	14.6	8	14.8	3	8.8	22	24.7	10	13.2
Sunnyside township	12 615	25 000	27 500	13 750	174	20	11.5	12	27.9	6	19.4	–	–	3	5.8
Tanberg township	9 250	25 938	26 250	7 743	100	15	15.0	7	24.1	2	10.0	4	66.7	4	14.3
Tenney city	9 719	7 743	–	7 743	3	–	–	–	–	–	–	–	–	–	–
Wolverton city	9 742	25 694	25 893	23 750	171	12	7.0	6	11.1	2	4.2	–	–	4	8.5
Wolverton township	13 195	28 750	32 083	12 083	120	8	6.7	2	8.3	–	–	–	–	2	4.7

TIPSII [UPF] GPH527 CENSUS90 72583600 06/18/92 1:41 PM MACHINE: C DATA:CENSUS90S*PH5TIPSDA27. 06/16/92 17:23:34 TAPE: NONE FRAME: 340
TSF:CENSUS90*92. 06/18/92 10:41:18 UTF:CENSUS90*93. 06/18/92 10:41:18 META:CENSUS90S*PH5TABLES27. 06/18/92 11:26:48

Table 9. **Income and Poverty Status in 1989: 1990**—Con.

[Data based on sample and subject to sampling variability, see text. For definitions of terms and meanings of symbols, see text]

State County County Subdivision Place	Per capita income in 1989 (dollars)	Median income in 1989 (dollars)			Persons for whom poverty status is determined								Families with income in 1989 below poverty level	
						Income in 1989 below poverty level								
						All ages		Related children				Persons 65 years and over		
								Under 18 years		5 to 17 years				
		House-holds	Families	Nonfamily house-holds	Total	Number	Percent	Number	Percent	Number	Percent	Number	Percent	Number	Percent of all families
Winona County	11 323	25 937	32 454	12 315	44 049	5 621	12.8	1 218	10.5	732	8.7	673	11.2	758	6.7
Altura city	12 920	29 732	31 806	10 833	354	17	4.8	4	3.8	2	2.5	6	9.5	3	3.0
Dakota city	11 834	30 125	34 375	14 167	367	6	1.6	–	–	–	–	4	9.1	–	–
Dresbach township	18 317	40 357	49 821	15 417	287	15	5.2	8	10.5	8	12.9	4	15.4	1	1.2
Elba city	9 935	20 625	22 917	15 750	178	21	11.8	12	24.0	7	20.0	–	–	5	9.4
Elba township	10 257	31 250	35 278	20 833	265	28	10.6	13	12.7	13	16.9	–	–	5	7.6
Fremont township	9 768	28 828	29 732	21 250	415	30	7.2	12	8.3	4	4.2	–	–	7	6.7
Goodview city	13 177	31 281	35 264	19 375	2 878	165	5.7	81	10.4	49	8.6	18	5.9	40	4.8
Hart township	9 561	26 477	27 321	23 750	330	35	10.6	9	8.3	9	9.6	7	18.4	10	10.3
Hillsdale township	9 820	26 875	28 641	16 250	1 019	165	16.2	43	13.4	31	14.0	4	7.7	26	9.5
Homer township	17 850	40 667	43 229	20 625	1 253	41	3.3	12	3.3	12	4.2	10	12.3	8	2.2
Lewiston city	10 474	25 417	30 625	10 417	1 254	96	7.7	22	5.7	13	4.6	38	18.3	22	6.9
Minneiska city (pt.)	11 977	33 750	33 750	–	90	–	–	–	–	–	–	–	–	–	–
Minnesota City city	9 950	26 094	29 375	12 188	262	13	5.0	6	7.9	–	–	–	–	2	2.9
Mount Vernon township	11 387	31 667	33 750	15 000	311	14	4.5	7	6.5	7	8.0	3	11.5	2	2.4
New Hartford township	10 188	28 487	29 265	16 750	780	105	13.5	39	14.6	31	15.9	5	9.3	23	10.8
Norton township	12 059	27 946	28 646	20 000	523	46	8.8	19	12.4	10	7.9	7	9.7	12	8.1
Pleasant Hill township	12 247	27 143	30 682	10 357	548	44	8.0	19	10.3	15	10.7	6	13.3	10	6.7
Richmond township	12 708	35 221	39 375	10 833	750	39	5.2	11	4.6	6	3.7	9	18.8	9	4.3
Rollingstone city	11 680	32 500	34 615	14 500	687	39	5.7	12	5.6	8	5.3	15	19.0	8	4.1
Rollingstone township	12 124	31 250	35 217	16 250	1 215	30	2.5	4	1.1	4	1.4	8	5.8	11	3.1
St. Charles city	11 502	27 243	33 311	12 734	2 636	262	9.9	91	11.3	54	9.6	60	14.4	48	6.7
St. Charles township	9 803	27 917	28 750	14 286	534	46	8.6	24	12.4	14	9.3	–	–	8	5.8
Saratoga township	9 085	22 917	27 813	9 369	522	79	15.1	39	20.2	32	22.9	11	22.9	13	10.2
Stockton city	8 533	26 944	29 896	11 750	532	67	12.6	35	17.8	20	14.5	3	9.7	13	9.8
Utica city	8 798	19 500	25 000	7 267	216	14	6.5	–	–	–	–	12	35.3	1	1.9
Utica township	9 911	27 500	29 125	17 083	661	87	13.2	49	19.9	33	17.2	7	11.1	16	9.4
Warren township	8 791	25 000	30 347	12 321	627	140	22.3	71	32.4	51	32.9	11	26.2	31	19.3
Whitewater township	7 499	25 000	28 523	6 351	252	52	20.6	21	19.1	11	14.1	2	15.4	9	16.4
Wilson township	15 810	38 207	40 417	17 083	1 132	73	6.4	30	8.6	16	5.9	10	6.8	14	4.2
Winona city	10 756	22 497	31 494	11 948	21 988	3 772	17.2	508	10.8	260	7.7	409	11.2	383	7.2
Winona township	14 360	44 583	46 500	11 667	841	24	2.9	2	.8	–	–	2	2.9	7	2.9
Wiscoy township	9 341	22 188	26 071	10 625	342	56	16.4	15	13.2	12	15.8	2	10.0	11	12.8
Wright County	12 687	33 456	36 981	16 871	67 854	4 615	6.8	1 690	7.7	1 119	7.0	773	12.5	956	5.3
Albertville city	12 350	37 102	40 202	24 318	1 247	35	2.8	9	2.2	4	1.7	9	15.8	5	1.6
Albion township	13 134	30 221	33 864	18 438	1 121	74	6.6	23	6.8	12	4.9	19	11.8	12	3.9
Annandale city	10 822	24 736	30 388	11 500	2 052	199	9.7	63	10.1	45	9.9	55	17.6	42	7.7
Buffalo city	13 198	27 721	32 675	16 195	6 586	488	7.4	177	8.4	90	6.1	90	11.5	86	4.9
Buffalo township	13 857	40 112	40 982	22 000	2 090	64	3.1	23	3.3	23	4.3	17	13.4	14	2.4
Chatham township	14 934	39 615	41 964	20 313	845	53	6.3	14	5.7	10	5.5	4	6.5	14	5.7
Clearwater city	8 659	19 583	22 708	9 789	610	127	20.8	61	25.4	40	23.7	17	27.0	30	19.4
Clearwater township	12 156	31 208	35 125	19 375	1 138	68	6.0	16	4.5	9	3.3	18	20.7	20	6.6
Cokato city	10 939	24 196	31 667	10 060	2 111	223	10.6	73	12.3	48	11.2	50	12.2	37	6.6
Cokato township	9 915	30 662	33 036	16 667	1 089	81	7.4	33	7.1	26	7.3	13	14.8	16	6.2
Corinna township	14 115	34 948	37 614	18 295	1 993	129	6.5	59	11.0	42	10.3	13	4.5	25	4.2
Dayton city (pt.)	11 164	61 359	61 359	–	34	–	–	–	–	–	–	–	–	–	–
Delano city	13 727	35 812	41 000	16 635	2 640	204	7.7	73	8.9	43	7.5	35	12.6	31	4.6
Frankfort township	14 407	44 960	46 182	28 281	2 932	77	2.6	19	1.8	19	2.5	11	8.1	17	2.2
Franklin township	14 080	44 120	46 971	23 500	2 736	117	4.3	55	6.1	55	7.8	19	12.1	23	3.3
French Lake township	11 898	30 398	33 173	8 550	949	76	8.0	33	11.3	33	15.3	14	9.9	13	4.8
Hanover city (pt.)	14 879	38 235	39 539	15 536	517	17	3.3	2	1.2	–	–	2	7.1	3	2.0
Howard Lake city	10 278	23 292	27 500	11 534	1 338	124	9.3	40	9.1	13	4.2	33	16.2	25	7.3
Maple Lake city	10 596	26 827	31 312	11 354	1 386	73	5.3	10	2.2	10	3.5	33	16.1	12	3.3
Maple Lake township	14 384	35 353	37 301	20 962	1 821	109	6.0	39	7.3	25	6.4	18	11.8	27	5.2
Marysville township	12 652	34 625	35 000	29 167	1 833	175	9.5	85	14.1	60	13.4	20	15.2	44	9.1
Middleville township	11 245	31 034	32 692	13 500	1 011	67	6.6	16	5.3	8	3.3	7	6.0	18	6.3
Monticello city	11 907	29 583	33 202	14 167	4 814	537	11.2	191	12.1	86	7.9	84	18.9	126	9.9
Monticello township	12 396	40 613	42 566	30 050	3 981	337	8.5	180	12.2	147	13.4	10	5.6	68	6.5
Montrose city	10 480	26 375	29 265	15 667	1 005	107	10.6	42	13.0	24	11.1	9	8.6	25	9.6
Otsego township	12 256	38 704	39 912	30 184	5 176	209	4.0	96	5.5	64	5.1	5	2.1	49	3.6
Rockford city (pt.)	12 370	30 925	31 885	17 425	2 219	103	4.6	21	3.0	–	–	11	8.6	24	4.1
Rockford township	14 935	45 888	47 772	21 765	3 383	145	4.3	55	5.0	44	5.3	34	17.3	34	3.8
St. Michael city	13 186	37 594	40 192	18 214	2 499	77	3.1	24	2.7	20	3.3	17	11.5	11	1.7
Silver Creek township	13 584	37 007	40 714	20 114	1 814	108	6.0	23	4.1	23	5.5	12	8.3	17	3.4
South Haven city	7 334	15 833	20 625	11 458	186	37	19.9	23	35.9	20	38.5	–	–	7	14.3
Southside township	14 567	33 194	36 667	19 583	1 235	59	4.8	13	4.2	2	.9	13	6.5	12	3.4
Stockholm township	10 926	31 042	33 625	13 056	774	72	9.3	31	11.7	29	14.0	19	17.8	18	8.6
Victor township	10 775	30 132	31 000	17 500	997	80	8.0	19	5.8	16	6.8	25	24.5	21	7.9
Waverly city	11 327	26 518	30 208	19 167	601	70	11.6	22	12.2	10	8.0	20	26.7	14	9.4
Woodland township	10 908	33 333	35 938	23 125	1 091	94	8.6	27	7.5	19	6.7	17	15.0	16	5.7
Yellow Medicine County	10 513	21 537	27 079	10 605	11 448	1 692	14.8	488	15.6	309	13.2	411	17.9	341	10.6
Burton township	8 920	22 188	25 625	18 000	202	55	27.2	23	35.9	12	36.4	–	–	12	21.8
Canby city	10 527	16 442	25 833	7 684	1 752	375	21.4	69	17.6	44	15.1	146	26.8	59	12.5
Clarkfield city	10 219	18 690	25 227	10 227	922	128	13.9	34	13.4	26	13.5	54	21.3	26	10.3
Echo city	9 952	20 568	26 000	10 795	302	21	7.0	6	6.8	3	5.0	10	11.2	3	3.8
Echo township	12 624	28 750	30 313	16 875	210	13	6.2	1	2.1	1	2.6	4	16.7	4	5.6
Florida township	9 109	18 214	21 875	10 938	155	51	32.9	27	54.0	21	58.3	–	–	10	22.2
Fortier township	9 759	21 000	21 500	5 000–	119	12	10.1	6	15.8	4	14.8	2	14.3	2	5.3
Friendship township	9 872	25 104	25 000	25 313	253	64	25.3	39	45.9	28	43.1	2	6.1	14	18.4
Granite Falls city (pt.)	10 624	20 903	30 775	11 036	2 279	321	14.1	82	14.4	22	5.1	72	15.6	60	9.6
Hammer township	7 630	22 500	23 125	14 375	285	50	17.5	23	24.7	11	16.2	3	8.8	10	11.5
Hanley Falls city	8 402	14 904	23 250	6 783	260	36	13.8	4	5.8	2	4.0	17	21.8	8	11.3
Hazel Run city	8 796	17 396	20 000	17 083	85	5	5.9	–	–	–	–	5	29.4	3	10.0
Hazel Run township	17 013	34 375	41 094	6 715	205	8	3.9	–	–	–	–	2	8.3	–	–
Lisbon township	11 050	21 528	22 083	15 833	237	24	10.1	10	14.1	10	18.5	–	–	5	6.8
Minnesota Falls township	8 904	22 083	24 219	5 000–	356	72	20.2	18	17.5	16	19.0	7	10.6	21	18.6
Norman township	9 793	24 531	30 250	14 792	330	43	13.0	21	18.1	17	17.9	6	13.6	8	8.7
Normania township	13 116	27 500	31 786	11 250	190	2	1.1	–	–	–	–	2	4.8	–	–
Omro township	8 739	21 875	26 250	13 125	144	16	11.1	–	–	–	–	6	18.8	6	12.5
Oshkosh township	11 210	28 542	31 250	13 750	268	21	7.8	9	10.2	5	7.0	2	8.7	4	5.5
Porter city	8 720	18 125	27 596	11 458	204	14	6.9	–	–	–	–	7	21.9	2	4.1

TIPSII [UPF] GPH527 CENSUS90 72583600 06/18/92 1:41 PM MACHINE: C DATA:CENSUS90S*PH5TIPSDA27. 06/16/92 17:23:34 TAPE: NONE FRAME: 341
TSF:CENSUS90*92. 06/18/92 10:41:18 UTF:CENSUS90*93. 06/18/92 10:41:18 META:CENSUS90S*PH5TABLES27. 06/18/92 11:26:48

Table 9. **Income and Poverty Status in 1989: 1990**—Con.

[Data based on sample and subject to sampling variability, see text. For definitions of terms and meanings of symbols, see text]

State County County Subdivision Place	Per capita income in 1989 (dollars)	Median income in 1989 (dollars)			Persons for whom poverty status is determined								Families with income in 1989 below poverty level	
						Income in 1989 below poverty level								
						All ages		Related children				Persons 65 years and over		
								Under 18 years		5 to 17 years				
		House-holds	Families	Nonfamily house-holds	Total	Number	Percent	Number	Percent	Number	Percent	Number	Percent	Number	Percent of all families
Yellow Medicine County—Con.														
Posen township	8 261	24 250	24 250	18 750	279	43	15.4	17	20.2	14	19.4	6	14.3	11	13.1
St. Leo city	10 000	11 364	28 250	7 217	119	31	26.1	5	33.3	5	38.5	14	37.8	7	18.9
Sandnes township	9 554	27 361	29 688	7 547	225	34	15.1	12	15.4	9	17.0	–	–	7	12.7
Sioux Agency township	12 214	24 286	25 500	21 250	277	33	11.9	19	25.3	15	29.4	–	–	7	8.3
Stony Run township	11 119	24 479	28 750	15 625	551	76	13.8	28	16.4	26	19.1	14	16.7	19	12.6
Swede Prairie township	17 859	25 417	34 375	5 000–	191	18	9.4	–	–	–	–	2	11.8	2	4.1
Tyro township	10 298	23 889	23 750	28 750	214	33	15.4	10	17.5	8	19.5	6	19.4	9	15.0
Wergeland township	8 482	25 781	25 938	11 250	212	39	18.4	13	15.5	2	3.4	5	31.3	12	20.7
Wood Lake city	11 339	23 365	29 722	15 673	390	19	4.9	4	3.7	–	–	8	8.9	3	2.8
Wood Lake township	12 158	23 750	27 250	18 750	232	35	15.1	8	13.3	8	17.0	9	27.3	7	9.9

TIPSII [UPF] GPH527 CENSUS90 72583600 06/18/92 1:41 PM MACHINE: C DATA:CENSUS90S*PH5TIPSDA27. 06/16/92 17:23:34 TAPE: NONE FRAME: 342
TSF:CENSUS90*92. 06/18/92 10:41:18 UTF:CENSUS90*93. 06/18/92 10:41:18 META:CENSUS90S*PH5TABLES27. 06/18/92 11:26:48

Table 10. **Income and Poverty Status in 1989: 1990**

[Data based on sample and subject to sampling variability, see text. For definitions of terms and meanings of symbols, see text]

State County Place and [In Selected States] County Subdivision	Per capita income in 1989 (dollars)	Median income in 1989 (dollars)			Persons for whom poverty status is determined								Families with income in 1989 below poverty level	
						Income in 1989 below poverty level								
						All ages		Related children				Persons 65 years and over		
								Under 18 years		5 to 17 years				
		House-holds	Families	Nonfamily house-holds	Total	Number	Percent	Number	Percent	Number	Percent	Number	Percent	Number	Percent of all families
The State	**14 389**	**30 909**	**36 916**	**17 388**	**4 259 456**	**435 331**	**10.2**	**142 202**	**12.4**	**93 010**	**11.4**	**61 156**	**12.1**	**82 888**	**7.3**
COUNTY															
Aitkin County	9 281	17 564	21 263	8 400	12 223	2 289	18.7	763	26.2	578	25.7	526	19.0	517	14.1
Anoka County	14 554	40 076	42 931	23 419	240 742	12 815	5.3	5 324	7.3	3 661	7.1	931	7.4	2 690	4.1
Becker County	9 889	20 920	24 994	10 101	27 364	4 866	17.8	1 827	23.0	1 251	21.1	840	20.1	1 092	14.2
Beltrami County	8 938	20 925	25 133	10 709	32 366	7 770	24.0	2 791	28.2	1 897	26.7	781	21.1	1 494	17.8
Benton County	11 018	26 619	31 942	13 773	29 620	3 028	10.2	940	10.5	669	10.5	529	17.3	611	8.0
Big Stone County	9 575	19 408	23 893	9 225	6 050	914	15.1	293	18.6	224	19.1	206	15.7	202	11.7
Blue Earth County	11 125	25 366	32 550	15 350	50 218	9 281	18.5	1 793	14.8	1 166	13.3	843	13.7	1 126	9.4
Brown County	11 244	25 032	30 681	12 866	26 193	2 177	8.3	630	8.5	399	7.4	573	13.0	437	6.1
Carlton County	10 878	24 900	30 208	10 894	28 413	3 484	12.3	1 225	15.2	834	13.8	550	13.3	739	9.4
Carver County	16 116	39 188	43 554	20 718	47 166	2 288	4.9	699	4.9	422	4.3	421	11.2	494	3.8
Cass County	8 991	18 732	22 022	8 587	21 205	4 621	21.8	1 723	29.5	1 211	28.0	765	20.4	975	16.1
Chippewa County	11 067	22 227	27 361	11 089	12 978	1 661	12.8	536	15.1	380	14.2	399	15.6	390	10.5
Chisago County	12 526	31 281	35 229	13 908	29 878	2 336	7.8	859	9.3	576	8.5	329	9.7	481	5.9
Clay County	10 836	25 891	32 983	11 749	46 282	7 355	15.9	1 808	14.5	1 214	13.6	679	12.4	1 099	9.2
Clearwater County	8 359	17 752	21 572	7 218	8 120	1 841	22.7	717	30.0	503	27.8	403	27.7	386	17.1
Cook County	12 067	22 908	27 839	14 135	3 804	414	10.9	135	15.1	87	13.7	55	9.6	75	7.2
Cottonwood County	10 335	21 661	26 756	11 087	12 385	1 701	13.7	581	17.9	437	17.9	342	13.2	380	10.5
Crow Wing County	10 911	22 250	27 274	10 907	43 511	6 518	15.0	2 141	18.4	1 433	16.8	1 022	14.1	1 366	11.1
Dakota County	17 237	42 218	47 136	26 348	272 994	11 730	4.3	4 364	5.4	2 638	4.7	1 161	7.2	2 460	3.3
Dodge County	11 932	29 071	33 582	12 012	15 518	1 178	7.6	358	7.4	242	6.9	268	14.0	265	6.1
Douglas County	10 264	22 067	26 886	10 246	28 049	3 753	13.4	1 018	13.2	703	12.4	769	16.4	763	9.7
Faribault County	11 276	22 421	27 606	11 618	16 610	1 993	12.0	682	15.2	445	13.0	427	12.6	433	9.1
Fillmore County	10 146	22 155	27 151	11 123	20 264	3 004	14.8	1 121	19.6	795	18.8	642	17.1	622	11.0
Freeborn County	11 452	24 764	29 604	12 325	32 380	3 320	10.3	1 044	12.4	705	11.3	698	12.3	690	7.4
Goodhue County	12 892	29 237	35 151	13 254	39 547	3 216	8.1	912	8.1	580	7.0	725	12.6	682	6.2
Grant County	9 622	19 773	24 616	8 611	6 047	915	15.1	257	16.0	190	15.7	249	18.9	206	11.9
Hennepin County	18 496	35 659	44 189	22 163	1 009 606	93 388	9.2	30 918	13.2	19 197	12.1	8 095	7.6	16 538	6.4
Houston County	11 587	25 846	30 937	11 598	18 173	1 604	8.8	515	9.8	376	9.9	414	15.5	302	6.0
Hubbard County	9 527	20 151	24 127	8 707	14 729	2 539	17.2	859	21.4	577	19.3	523	20.3	545	12.7
Isanti County	11 909	31 308	35 154	16 142	25 077	2 190	8.7	795	10.1	497	8.4	347	13.4	474	6.9
Itasca County	10 541	22 442	27 252	10 202	40 170	6 362	15.8	2 392	21.1	1 672	19.3	869	14.2	1 381	12.1
Jackson County	11 287	23 157	28 370	11 453	11 427	1 342	11.7	465	15.0	296	12.7	250	11.8	285	8.7
Kanabec County	9 887	22 495	27 445	10 381	12 687	1 960	15.4	727	19.0	531	18.7	330	18.2	435	12.5
Kandiyohi County	11 574	25 368	30 629	11 497	37 623	5 164	13.7	1 638	15.1	1 106	14.0	845	15.9	955	9.3
Kittson County	11 050	23 518	29 643	9 521	5 609	677	12.1	200	13.3	116	10.6	206	18.5	133	8.3
Koochiching County	11 732	23 411	28 211	11 091	15 990	2 067	12.9	675	16.6	486	15.9	245	10.9	376	8.7
Lac qui Parle County	10 368	21 646	25 987	10 248	8 674	1 129	13.0	331	14.1	229	13.1	305	16.7	247	9.9
Lake County	11 415	23 478	28 067	12 233	10 258	970	9.5	302	12.3	190	10.4	156	9.1	215	7.0
Lake of the Woods County	10 623	24 383	29 121	11 900	4 013	427	10.6	124	11.0	89	11.2	130	20.1	102	8.5
Le Sueur County	11 792	27 706	32 752	12 765	22 910	2 027	8.8	582	8.6	383	7.7	523	16.0	414	6.6
Lincoln County	9 616	19 211	24 286	8 887	6 671	1 052	15.8	322	18.3	246	17.6	292	18.8	231	12.1
Lyon County	11 121	24 689	30 582	12 194	23 281	2 737	11.8	750	11.2	553	11.1	536	15.4	536	8.6
McLeod County	12 689	29 549	35 033	13 100	31 525	2 375	7.5	664	7.2	450	6.8	584	13.3	441	5.1
Mahnomen County	7 737	16 924	20 406	7 353	4 947	1 286	26.0	527	34.3	387	32.4	198	22.9	274	20.6
Marshall County	9 675	21 707	26 132	10 216	10 864	1 494	13.8	477	15.1	341	13.8	387	20.1	313	10.2
Martin County	11 387	24 414	29 856	13 163	22 407	2 660	11.9	871	14.4	536	12.0	583	13.9	585	9.1
Meeker County	10 843	24 516	29 210	10 898	20 402	2 199	10.8	744	12.3	493	11.0	490	15.1	464	8.2
Mille Lacs County	10 167	22 689	27 170	10 647	18 238	2 540	13.9	876	16.5	589	15.0	528	18.3	549	10.8
Morrison County	9 666	22 102	26 784	10 117	29 143	4 667	16.0	1 672	18.2	1 140	16.6	1 002	23.6	1 015	13.1
Mower County	11 599	23 763	29 144	12 126	36 614	3 671	10.0	1 197	12.8	890	12.9	723	10.3	757	7.3
Murray County	10 871	22 673	26 889	10 774	9 527	1 353	14.2	415	15.9	305	15.4	354	18.6	304	11.1
Nicollet County	12 358	30 491	36 521	15 749	25 421	2 257	8.9	645	8.9	431	8.3	284	9.9	347	5.1
Nobles County	10 860	22 942	28 427	12 267	19 625	2 291	11.7	683	13.0	505	12.8	422	12.4	495	8.8
Norman County	9 948	21 238	26 413	10 016	7 718	1 120	14.5	351	16.3	256	15.3	309	19.8	229	10.7
Olmsted County	16 214	35 789	43 196	19 463	104 072	7 155	6.9	2 136	7.3	1 359	6.8	1 032	10.7	1 255	4.5
Otter Tail County	10 467	21 909	26 805	10 192	49 302	6 997	14.2	2 169	16.4	1 498	15.2	1 723	19.3	1 524	10.9
Pennington County	10 426	21 571	27 301	10 714	12 967	2 114	16.3	678	18.9	437	16.2	397	20.1	452	12.9
Pine County	9 538	21 191	26 131	9 279	19 918	2 983	15.0	910	15.8	656	15.2	724	23.0	641	11.5
Pipestone County	10 050	20 737	26 995	9 813	10 209	1 506	14.8	480	16.8	340	16.4	343	17.2	300	10.7
Polk County	10 199	22 559	28 373	11 116	31 344	4 498	14.4	1 467	16.3	928	13.9	922	18.0	925	10.8
Pope County	9 465	20 131	24 177	9 721	10 482	1 451	13.8	516	17.5	397	18.0	326	15.1	302	10.1
Ramsey County	15 645	32 043	39 926	20 346	472 620	53 897	11.4	20 329	17.2	12 239	15.4	4 858	8.8	9 813	8.1
Red Lake County	8 963	19 926	25 141	8 936	4 463	675	15.1	213	15.8	147	14.4	198	25.4	128	10.9
Redwood County	10 489	22 827	27 182	11 391	16 911	2 167	12.8	704	14.6	491	13.8	565	17.2	423	9.0
Renville County	10 795	23 278	28 109	11 607	17 277	2 233	12.9	857	17.5	597	16.5	449	13.9	458	9.4
Rice County	11 936	29 596	35 587	14 816	43 425	3 791	8.7	981	7.8	629	6.9	669	12.6	682	5.8
Rock County	11 383	24 483	28 811	11 302	9 662	1 172	12.1	427	15.3	322	15.2	256	14.0	251	9.1
Roseau County	10 280	25 910	30 251	12 730	14 794	1 667	11.3	544	11.8	357	11.3	386	20.8	356	8.8
St. Louis County	11 833	24 093	31 150	11 567	192 187	27 201	14.2	7 417	15.7	4 771	13.5	3 614	11.6	5 109	9.7
Scott County	15 341	40 798	43 890	22 429	56 827	2 350	4.1	770	4.3	533	4.3	444	11.8	513	3.3
Sherburne County	13 147	35 585	39 261	20 414	40 739	3 213	7.9	906	7.0	656	6.9	428	14.6	553	5.1
Sibley County	10 899	24 957	29 436	11 847	14 152	1 476	10.4	520	12.8	345	11.5	338	14.3	312	7.9
Stearns County	11 620	27 512	32 949	15 291	112 426	13 824	12.3	3 250	9.9	2 264	9.4	1 815	15.5	2 043	7.3
Steele County	12 993	30 571	36 158	16 221	30 085	2 023	6.7	669	7.7	428	6.8	446	11.1	403	4.8
Stevens County	9 814	21 921	29 345	11 750	9 801	2 016	20.6	377	15.2	280	15.0	275	17.4	257	10.4
Swift County	9 222	18 740	24 434	8 170	10 511	1 477	14.1	430	15.5	308	14.5	465	19.7	280	9.4
Todd County	8 535	18 836	23 462	8 023	23 078	4 379	19.0	1 449	20.5	1 089	20.0	1 088	29.0	947	15.0
Traverse County	9 882	20 746	24 830	11 552	4 339	654	15.1	237	20.2	153	17.6	131	13.5	134	10.7
Wabasha County	11 862	26 998	32 023	11 733	19 430	1 635	8.4	525	9.3	371	9.0	390	13.5	318	5.8
Wadena County	8 640	17 333	22 872	7 984	12 786	2 783	21.8	840	23.0	574	21.1	727	32.6	630	17.9
Waseca County	11 514	26 992	32 282	13 642	17 537	1 646	9.4	582	11.3	430	11.3	286	11.1	337	7.0
Washington County	17 435	44 122	48 098	25 783	142 698	6 212	4.4	2 394	5.5	1 613	5.1	581	6.6	1 430	3.6
Watonwan County	10 658	22 496	27 625	12 030	11 461	1 387	12.1	516	16.0	385	16.4	234	11.9	253	8.2
Wilkin County	10 108	23 081	28 726	9 660	7 346	805	11.0	255	12.4	146	9.9	126	10.7	187	9.0
Winona County	11 323	25 937	32 454	12 315	44 049	5 621	12.8	1 218	10.5	732	8.7	673	11.2	758	6.7
Wright County	12 687	33 456	36 981	16 871	67 854	4 615	6.8	1 690	7.7	1 119	7.0	773	12.5	956	5.3
Yellow Medicine County	10 513	21 537	27 079	10 605	11 448	1 692	14.8	488	15.6	309	13.2	411	17.9	341	10.6

TIPSII [UPF] GPH527 CENSUS90 72583600 06/18/92 1:41 PM MACHINE: C DATA:CENSUS90S*PH5TIPSDA27. 06/16/92 17:23:34 TAPE: NONE FRAME: 343
TSF:CENSUS90*92. 06/18/92 10:41:18 UTF:CENSUS90*93. 06/18/92 10:41:18 META:CENSUS90S*PH5TABLES27. 06/18/92 11:26:48

Table 10. **Income and Poverty Status in 1989: 1990**—Con.

[Data based on sample and subject to sampling variability, see text. For definitions of terms and meanings of symbols, see text]

State County Place and [In Selected States] County Subdivision	Per capita income in 1989 (dollars)	Median income in 1989 (dollars)			Persons for whom poverty status is determined								Families with income in 1989 below poverty level	
						Income in 1989 below poverty level								
						All ages		Related children				Persons 65 years and over		
								Under 18 years		5 to 17 years				
		House-holds	Families	Nonfamily house-holds	Total	Number	Percent	Number	Percent	Number	Percent	Number	Percent	Number	Percent of all families
PLACE AND COUNTY SUBDIVISION														
Aastad township, Otter Tail County	11 271	33 750	34 286	26 250	230	13	5.7	5	7.1	3	4.9	–	–	3	4.2
Acoma township, McLeod County	15 579	44 464	46 307	13 000	1 026	33	3.2	15	4.6	7	2.9	6	8.1	6	2.0
Acton township, Meeker County	9 292	23 077	25 625	7 342	442	59	13.3	26	19.0	20	18.0	7	13.7	14	10.4
Ada city, Norman County	11 179	19 932	29 375	10 729	1 662	179	10.8	33	8.5	23	7.6	78	18.0	30	6.7
Adams city, Mower County	11 918	22 500	28 935	11 083	635	28	4.4	6	5.1	2	2.6	9	4.5	4	1.9
Adams township, Mower County	11 071	30 139	33 393	10 000	445	54	12.1	26	17.7	14	13.1	5	10.6	12	9.6
Adrian city, Nobles County	10 747	21 375	27 500	12 083	1 079	87	8.1	20	8.2	7	3.8	20	8.1	16	4.9
Adrian township, Watonwan County	11 086	21 000	24 531	14 583	180	21	11.7	4	10.8	4	16.0	10	23.3	4	7.3
Aetna township, Pipestone County	8 030	18 500	18 000	20 500	243	68	28.0	33	52.4	21	51.2	8	29.6	13	19.7
Afton city, Washington County	21 164	60 541	64 677	32 750	2 645	29	1.1	–	–	–	–	19	10.6	9	1.2
Agassiz township, Lac qui Parle County	9 667	20 000	16 250	23 750	107	43	40.2	11	64.7	6	60.0	4	14.3	12	33.3
Agder township, Marshall County	7 574	19 375	22 500	13 750	102	17	16.7	–	–	–	–	8	28.6	4	12.5
Agram township, Morrison County	8 470	27 632	28 250	13 750	412	54	13.1	14	9.4	10	8.8	7	28.0	14	12.8
Aitkin city, Aitkin County	9 652	14 631	21 944	7 159	1 526	327	21.4	99	29.3	61	23.5	128	26.2	62	15.2
Aitkin township, Aitkin County	11 299	21 053	28 036	11 833	873	110	12.6	45	21.5	40	23.7	23	11.0	28	10.1
Akeley city, Hubbard County	6 883	14 271	18 854	7 661	435	157	36.1	70	52.6	34	39.1	22	28.2	34	28.6
Akeley township, Hubbard County	8 082	12 417	13 750	10 500	299	66	22.1	17	32.7	14	29.8	18	22.2	17	17.0
Akron township, Big Stone County	8 949	19 205	23 000	12 083	241	22	9.1	10	12.8	9	15.3	–	–	6	8.8
Akron township, Wilkin County	8 279	28 125	28 750	14 375	180	10	5.6	–	–	–	–	–	–	4	9.1
Alango township, St. Louis County	9 132	25 694	26 389	11 250	295	56	19.0	14	15.1	8	11.6	7	25.9	14	17.9
Alaska township, Beltrami County	12 267	27 750	28 250	13 750	254	43	16.9	17	20.7	17	24.6	8	17.8	11	14.7
Alba township, Jackson County	13 752	24 750	28 958	11 786	218	29	13.3	11	18.3	7	15.9	–	–	6	9.5
Albany city, Stearns County	10 658	21 630	29 228	9 517	1 464	167	11.4	37	9.4	24	9.0	64	20.5	36	9.0
Albany township, Stearns County	9 153	28 929	30 529	12 250	918	130	14.2	77	22.0	67	23.6	4	4.4	20	8.5
Alberta township, Benton County	8 671	22 171	25 833	12 917	744	106	14.2	39	16.3	35	18.5	11	11.2	22	11.7
Alberta city, Stevens County	10 800	24 821	25 313	18 750	136	12	8.8	8	21.6	5	20.8	2	9.1	2	4.4
Albert Lea city, Freeborn County	11 516	23 381	29 877	12 108	17 685	2 055	11.6	643	14.5	435	13.3	393	11.7	432	8.6
Albert Lea township, Freeborn County	11 998	28 553	31 652	16 094	942	62	6.6	6	2.9	–	–	17	11.4	9	3.2
Albertville city, Wright County	12 350	37 102	40 202	24 318	1 247	35	2.8	9	2.2	4	1.7	9	15.8	5	1.6
Albin township, Brown County	8 095	21 111	25 313	11 563	361	51	14.1	16	14.4	14	15.4	6	12.0	13	14.3
Albion township, Wright County	13 134	30 221	33 864	18 438	1 121	74	6.6	23	6.8	12	4.9	19	11.8	12	3.9
Alborn township, St. Louis County	8 165	25 250	24 750	13 750	303	75	24.8	26	26.3	21	23.3	14	48.3	22	25.9
Alden city, Freeborn County	10 578	23 482	29 375	11 042	607	73	12.0	36	23.4	31	29.0	12	7.9	9	5.4
Alden township, Freeborn County	10 191	28 654	30 208	20 500	366	22	6.0	11	9.6	9	10.1	–	–	4	4.0
Alden township, St. Louis County	10 521	24 500	27 917	18 438	154	15	9.7	2	4.7	–	–	–	–	7	14.3
Aldrich city, Wadena County	14 249	20 313	23 750	16 250	70	10	14.3	–	–	–	–	10	50.0	2	11.8
Aldrich township, Wadena County	8 860	20 781	27 031	10 000	475	72	15.2	21	12.6	14	10.9	18	36.0	20	16.5
Alexandria city, Douglas County	9 390	16 094	22 368	9 430	7 563	1 581	20.9	335	20.3	195	17.3	315	18.5	247	12.7
Alexandria township, Douglas County	11 892	30 625	34 699	14 180	4 002	204	5.1	53	4.2	37	3.8	38	8.8	51	4.5
Alfsborg township, Sibley County	11 192	23 359	27 083	9 642	371	27	7.3	8	7.5	6	7.4	3	4.5	7	6.4
Alliance township, Clay County	12 551	26 667	28 542	17 750	233	7	3.0	–	–	–	–	–	–	–	–
Alma township, Marshall County	9 494	21 429	23 750	10 625	113	2	1.8	–	–	–	–	2	6.9	–	–
Almond township, Big Stone County	11 316	34 375	35 000	28 750	159	33	20.8	13	29.5	13	35.1	4	12.5	10	20.0
Alpha city, Jackson County	8 432	12 083	12 361	8 113	75	21	28.0	7	77.8	3	100.0	2	11.8	5	21.7
Alta Vista township, Lincoln County	10 298	25 833	30 938	5 438	264	19	7.2	4	4.4	4	5.4	6	50.0	2	3.1
Alton township, Waseca County	11 953	28 083	30 500	14 792	451	60	13.3	23	21.9	20	22.2	7	8.1	13	9.6
Altona township, Pipestone County	8 155	15 000	17 292	11 250	195	33	16.9	16	26.2	10	23.3	4	23.5	8	15.7
Altura city, Winona County	12 920	29 732	31 806	10 833	354	17	4.8	4	3.8	2	2.5	6	9.5	3	3.0
Alvarado city, Marshall County	9 985	22 143	25 625	12 143	365	46	12.6	20	19.6	17	24.6	6	11.3	7	7.3
Alvwood township, Itasca County	4 220	11 250	13 750	6 667	53	13	24.5	5	29.4	–	–	4	28.6	2	16.7
Amador township, Chisago County	12 834	34 013	35 536	9 679	610	76	12.5	36	22.0	26	19.3	2	2.6	13	7.5
Amboy city, Blue Earth County	10 895	22 841	29 083	12 188	511	100	19.6	30	26.8	27	28.4	40	29.0	18	14.0
Amboy township, Cottonwood County	11 711	26 250	28 333	19 375	233	33	14.2	12	16.4	8	14.0	4	12.1	8	12.5
Amherst township, Fillmore County	7 498	16 667	19 375	10 469	419	179	42.7	99	61.9	60	54.1	11	20.4	33	29.7
Amiret township, Lyon County	9 932	27 188	30 313	15 000	276	44	15.9	20	20.4	18	22.0	5	29.4	12	17.4
Amo township, Cottonwood County	9 729	25 208	25 750	22 500	208	37	17.8	12	19.0	7	12.5	13	30.2	11	19.0
Amor township, Otter Tail County	8 043	17 019	22 344	9 334	322	61	18.9	22	25.9	16	21.1	7	9.6	11	12.1
Andover city, Anoka County	15 464	46 515	47 298	30 875	15 202	553	3.6	289	5.4	215	5.5	12	4.5	92	2.2
Andover township, Polk County	13 944	26 250	36 250	16 875	137	28	20.4	16	39.0	7	33.3	1	10.0	4	10.3
Andrea township, Wilkin County	12 408	29 375	31 250	21 250	83	5	6.0	–	–	–	–	–	–	–	–
Angora township, St. Louis County	9 767	24 306	27 292	13 750	287	30	10.5	19	19.6	12	15.6	1	3.8	6	7.6
Angus township, Polk County	20 348	34 375	40 000	20 417	121	10	8.3	7	17.1	7	28.0	–	–	1	3.3
Ann township, Cottonwood County	11 430	28 523	28 523	47 500	215	25	11.6	14	26.9	12	30.8	–	–	5	6.3
Annandale city, Wright County	10 822	24 736	30 388	11 500	2 052	199	9.7	63	10.1	45	9.9	55	17.6	42	7.7
Ann Lake township, Kanabec County	10 386	17 250	22 000	15 417	264	30	11.4	4	5.1	4	6.7	5	15.2	13	18.1
Anoka city, Anoka County	14 148	31 289	38 241	17 537	16 418	1 393	8.5	561	12.1	392	12.3	211	12.7	278	6.4
Ansel township, Cass County	6 029	18 750	14 375	17 917	119	49	41.2	26	68.4	20	71.4	5	29.4	9	28.1
Anthony township, Norman County	11 546	25 625	41 250	13 125	105	10	9.5	2	5.1	–	–	2	40.0	2	7.7
Antrim township, Watonwan County	11 020	27 500	31 786	18 750	289	23	8.0	10	15.6	6	12.2	–	–	5	5.4
Appleton city, Swift County	9 283	14 775	20 742	8 290	1 465	314	21.4	89	26.7	69	26.0	131	30.2	55	13.9
Appleton township, Swift County	11 083	23 375	28 333	7 878	226	5	2.2	–	–	–	–	2	4.0	–	–
Apple Valley city, Dakota County	18 173	49 981	53 641	31 028	34 329	1 198	3.5	467	3.9	308	3.5	40	5.6	243	2.6
Arago township, Hubbard County	10 253	21 406	22 500	13 750	448	34	7.6	3	2.6	3	3.0	19	29.7	8	6.3
Arbo township, Itasca County	10 033	27 500	35 083	7 013	826	96	11.6	39	15.4	25	13.3	13	14.9	23	10.0
Arco city, Lincoln County	7 923	16 875	19 219	10 625	112	10	8.9	3	9.7	3	17.6	5	20.8	2	6.5
Arctander township, Kandiyohi County	10 837	25 481	27 273	18 125	414	24	5.8	7	5.5	6	6.3	4	7.7	6	5.2
Arden Hills city, Ramsey County	20 019	50 660	55 454	30 250	8 246	123	1.5	10	.4	–	–	39	5.3	19	.8
Ardenhurst township, Itasca County	11 733	20 938	21 719	12 083	133	10	7.5	–	–	–	–	2	5.1	5	9.8
Arena township, Lac qui Parle County	17 130	24 500	25 938	10 000	189	11	5.8	6	8.6	4	7.1	–	–	1	2.1
Arendahl township, Fillmore County	9 551	22 000	22 000	17 500	325	70	21.5	28	30.4	26	35.6	11	26.2	20	20.0
Argyle city, Marshall County	11 598	23 077	31 346	11 500	617	68	11.0	22	12.2	15	12.1	18	17.5	10	6.3
Arlington city, Sibley County	10 458	24 259	31 000	11 149	1 811	162	8.9	32	6.5	22	6.3	60	17.5	32	6.6
Arlington township, Sibley County	13 422	33 269	34 808	20 417	607	33	5.4	16	8.3	14	8.8	3	5.7	7	3.8
Arlone township, Pine County	14 021	31 250	39 375	12 083	303	7	2.3	–	–	–	–	7	41.2	–	–
Arna township, Pine County	5 944	12 188	16 000	6 463	70	4	5.7	2	9.1	2	10.5	–	–	2	12.5
Arnold CDP, St. Louis County	10 798	28 832	30 641	14 632	2 876	339	11.8	143	17.4	97	15.7	32	12.0	70	8.4
Arrowhead township, St. Louis County	8 773	20 000	21 000	5 000	150	34	22.7	10	27.8	3	17.6	9	42.9	2	5.3
Arthur township, Kanabec County	12 440	29 800	34 432	13 500	1 521	153	10.1	70	15.6	40	11.6	15	8.2	39	8.9
Arthur township, Traverse County	5 329	15 625	16 875	11 250	112	31	27.7	12	31.6	6	21.4	–	–	9	27.3
Artichoke township, Big Stone County	10 062	17 292	20 208	9 091	103	22	21.4	12	42.9	5	31.3	–	–	4	16.0

TIPSII [UPF] GPH527 CENSUS90 72583600 06/18/92 1:41 PM MACHINE: C DATA:CENSUS90S*PH5TIPSDA27. 06/16/92 17:23:34 TAPE: NONE FRAME: 344
TSF:CENSUS90*92. 06/18/92 10:41:18 UTF:CENSUS90*93. 06/18/92 10:41:18 META:CENSUS90S*PH5TABLES27. 06/18/92 11:26:48

Table 10. **Income and Poverty Status in 1989: 1990**—Con.

[Data based on sample and subject to sampling variability, see text. For definitions of terms and meanings of symbols, see text]

State County Place and [In Selected States] County Subdivision	Per capita income in 1989 (dollars)	Median income in 1989 (dollars)			Persons for whom poverty status is determined								Families with income in 1989 below poverty level	
						Income in 1989 below poverty level								
						All ages		Related children				Persons 65 years and over		
								Under 18 years		5 to 17 years				
		House-holds	Families	Nonfamily house-holds	Total	Number	Percent	Number	Percent	Number	Percent	Number	Percent	Number	Percent of all families
PLACE AND COUNTY SUBDIVISION—Con.														
Arveson township, Kittson County	8 121	23 750	23 750	–	81	–	–	–	–	–	–	–	–	–	–
Ashby city, Grant County	8 157	14 620	22 404	6 768	419	31	7.4	–	–	–	–	31	22.8	7	6.0
Ash Lake township, Lincoln County	7 717	15 781	17 500	10 750	200	37	18.5	15	23.8	9	19.1	6	18.8	10	20.0
Ashland township, Dodge County	13 745	32 969	34 821	18 750	411	4	1.0	2	1.4	2	1.9	–	–	2	1.8
Ashley township, Stearns County	8 124	24 844	24 688	25 313	288	53	18.4	14	14.7	8	11.4	6	23.1	18	22.5
Askov city, Pine County	8 435	11 726	20 000	6 988	320	53	16.6	–	–	–	–	36	30.0	8	9.3
Athens township, Isanti County	11 843	35 000	36 098	27 031	2 069	171	8.3	74	9.6	35	6.1	5	8.8	34	6.2
Atherton township, Wilkin County	7 652	25 000	29 000	10 000	151	15	9.9	6	14.0	6	14.6	–	–	4	9.5
Atkinson township, Carlton County	12 121	21 750	21 750	22 500	255	10	3.9	2	2.9	–	–	4	12.5	4	5.8
Atlanta township, Becker County	6 835	23 333	21 875	26 250	144	33	22.9	18	41.9	15	45.5	–	–	7	17.9
Atwater city, Kandiyohi County	10 133	23 631	30 046	9 210	1 063	142	13.4	54	17.1	43	18.1	50	24.2	25	8.5
Audubon city, Becker County	8 565	18 750	22 969	6 667	408	110	27.0	52	38.0	42	37.2	24	40.0	26	21.5
Audubon township, Becker County	9 057	25 556	27 788	6 496	436	67	15.4	25	20.7	22	24.7	10	18.9	13	10.2
Augsburg township, Marshall County	6 600	15 000	17 500	12 500	102	27	26.5	12	36.4	7	29.2	–	–	8	25.0
Augusta township, Lac qui Parle County	30 628	22 344	30 208	11 000	131	17	13.0	8	47.1	5	35.7	–	–	5	10.2
Ault township, St. Louis County	12 514	8 108	41 000	5 757	55	7	12.7	–	–	–	–	–	–	–	–
Aurdal township, Otter Tail County	14 309	35 573	36 193	25 000	1 308	113	8.6	25	6.7	17	5.9	17	15.5	29	7.6
Aurora city, St. Louis County	11 871	25 056	32 000	12 069	1 883	219	11.6	71	16.4	43	13.0	40	10.2	42	7.6
Aurora township, Steele County	12 740	34 167	38 000	21 250	661	27	4.1	11	4.9	8	4.6	–	–	7	3.9
Austin city, Mower County	11 811	22 257	28 164	12 113	21 340	2 192	10.3	670	13.6	477	13.2	468	10.4	443	7.4
Austin township, Mower County	12 955	30 814	34 605	11 833	1 752	102	5.8	32	7.0	29	8.3	16	7.0	19	3.5
Automba township, Carlton County	6 644	20 000	25 625	6 791	146	27	18.5	8	16.7	2	4.8	8	42.1	7	20.0
Avoca city, Murray County	9 516	18 750	23 750	8 183	135	21	15.6	6	20.0	4	23.5	5	13.5	7	18.9
Avon city, Stearns County	10 935	28 125	29 839	8 868	970	49	5.1	7	2.3	7	3.2	31	26.7	12	4.4
Avon township, Stearns County	8 118	31 514	33 426	20 078	2 187	284	13.0	63	8.9	39	7.2	76	36.7	37	7.0
Babbitt city, St. Louis County	10 380	20 708	22 991	10 562	1 557	206	13.2	76	26.2	47	21.0	10	3.7	49	9.3
Backus city, Cass County	5 569	10 469	11 250	5 924	241	100	41.5	37	59.7	25	52.1	14	23.7	23	33.3
Badger township, Polk County	8 572	16 000	17 292	8 481	161	36	22.4	16	32.7	13	28.3	2	5.1	5	12.2
Badger city, Roseau County	8 723	17 708	24 500	6 844	374	57	15.2	20	16.5	9	11.4	16	22.5	11	12.0
Badoura township, Hubbard County	5 899	17 813	19 375	8 447	79	20	25.3	–	–	–	–	9	100.0	9	37.5
Bagley city, Clearwater County	7 719	12 750	18 566	6 498	1 299	369	28.4	132	40.1	93	40.4	108	29.3	67	19.3
Baker township, Stevens County	10 833	23 333	34 375	8 689	143	34	23.8	11	23.4	11	31.4	9	50.0	8	18.6
Balaton city, Lyon County	9 081	16 964	25 982	10 547	651	133	20.4	36	22.0	29	21.2	45	26.9	33	17.5
Baldwin township, Sherburne County	12 839	29 276	32 667	26 500	2 930	134	4.6	21	2.7	21	3.6	70	18.2	47	5.7
Balkan township, St. Louis County	10 617	23 906	28 359	9 285	843	80	9.5	17	8.4	12	6.9	13	11.4	22	8.8
Ball Bluff township, Aitkin County	8 744	14 875	25 278	11 250	257	45	17.5	18	27.7	16	31.4	6	10.3	8	12.1
Balsam township, Aitkin County	4 348	7 452	7 452	–	33	12	36.4	7	50.0	–	–	–	–	2	20.0
Balsam township, Itasca County	10 508	23 889	25 536	7 974	481	58	12.1	12	9.2	10	9.3	17	21.5	13	9.0
Bancroft township, Freeborn County	13 421	32 000	34 437	15 469	1 086	63	5.8	17	6.2	15	7.8	12	10.2	19	5.6
Bandon township, Renville County	13 308	23 417	24 712	13 750	191	10	5.2	6	13.6	2	6.7	–	–	2	3.0
Bangor township, Pope County	7 534	19 063	20 972	10 417	232	74	31.9	33	38.8	23	44.2	–	–	16	26.2
Barber township, Faribault County	10 122	24 219	25 469	13 333	294	56	19.0	24	23.5	10	13.2	2	10.0	13	16.5
Barclay township, Cass County	7 659	18 333	19 514	7 123	415	88	21.2	31	23.1	31	27.4	8	20.0	16	15.2
Barnesville city, Clay County	10 191	22 943	31 212	7 830	1 987	253	12.7	53	9.7	43	10.1	116	32.6	36	7.0
Barnesville township, Clay County	11 784	38 393	38 214	40 313	203	28	13.8	7	10.8	5	9.3	10	40.0	10	19.2
Barnett township, Roseau County	9 350	25 556	26 667	6 768	197	34	17.3	15	28.8	9	25.7	7	17.5	9	15.0
Barnum city, Carlton County	8 035	17 639	20 455	13 125	511	87	17.0	30	17.8	21	18.1	16	22.2	20	14.5
Barnum township, Carlton County	9 683	30 000	30 714	18 750	775	113	14.6	42	16.2	34	17.3	10	17.5	25	11.8
Barrett city, Grant County	9 096	15 882	22 344	7 146	293	63	21.5	22	39.3	8	21.6	17	16.0	12	13.2
Barry city, Big Stone County	6 605	12 500	22 500	10 000	35	12	34.3	8	53.3	5	41.7	–	–	2	33.3
Barry township, Pine County	9 671	21 667	25 250	12 250	518	102	19.7	49	28.2	34	27.0	11	22.0	17	11.7
Barsness township, Pope County	8 241	20 625	23 438	11 750	164	26	15.9	5	9.8	–	–	8	44.4	11	21.6
Bartlett township, Todd County	7 323	14 653	18 438	11 786	409	108	26.4	43	28.7	36	29.0	15	34.9	28	27.7
Barto township, Roseau County	7 377	19 250	18 500	21 250	129	38	29.5	15	35.7	10	32.3	4	25.0	10	29.4
Bashaw township, Brown County	8 475	24 583	26 458	11 875	290	66	22.8	29	29.9	16	22.5	–	–	16	20.0
Bass Brook township, Itasca County	12 292	29 550	32 466	13 333	1 962	222	11.3	87	15.8	72	17.4	19	7.6	44	7.7
Bassett township, St. Louis County	7 002	13 438	13 438	–	44	4	9.1	–	–	–	–	–	–	–	–
Bath township, Freeborn County	11 960	29 375	34 018	7 561	470	25	5.3	5	3.6	3	2.9	8	11.6	2	1.5
Battle township, Beltrami County	4 828	14 167	14 583	5 000–	57	18	31.6	–	–	–	–	4	33.3	3	27.3
Battle Lake city, Otter Tail County	9 531	13 971	21 111	6 652	635	138	21.7	39	41.9	28	38.4	43	17.8	27	13.6
Battle Plain township, Rock County	17 588	28 333	30 179	19 583	216	18	8.3	4	7.0	4	9.5	–	–	5	7.5
Baudette city, Lake of the Woods County	11 051	22 008	28 672	9 831	1 073	174	16.2	66	23.1	48	24.0	44	20.2	38	12.3
Baxter city, Crow Wing County	12 833	39 871	41 764	20 313	3 689	147	4.0	71	5.5	31	3.1	15	5.5	42	4.1
Baxter township, Lac qui Parle County	7 981	22 981	22 115	24 250	261	32	12.3	13	16.7	10	20.0	–	–	7	10.0
Bay Lake township, Crow Wing County	11 776	21 917	24 850	10 875	659	48	7.3	10	9.2	2	3.0	12	6.5	8	3.4
Bayport city, Washington County	17 832	38 346	43 750	16 613	1 697	118	7.0	28	7.4	17	6.2	35	11.4	33	7.0
Baytown township, Washington County	17 179	51 154	52 619	30 341	927	17	1.8	–	–	–	–	8	15.1	5	1.9
Bear Creek township, Clearwater County	7 892	21 250	23 500	16 250	116	25	21.6	10	28.6	10	31.3	–	–	5	15.6
Beardsley city, Big Stone County	7 515	11 786	15 625	7 800	287	74	25.8	13	21.7	13	31.0	37	38.9	21	25.3
Bear Park township, Norman County	8 461	19 625	20 625	5 000–	224	36	16.1	5	8.8	5	11.1	15	30.0	7	10.8
Bearville township, Itasca County	8 577	21 500	17 083	25 313	130	43	33.1	14	42.4	10	37.0	8	53.3	9	27.3
Beatty township, St. Louis County	12 373	27 083	35 000	11 429	370	40	10.8	15	15.6	15	19.7	–	–	11	9.0
Beauford township, Blue Earth County	12 719	26 000	29 306	11 719	444	55	12.4	18	14.5	17	17.0	14	13.9	11	8.4
Beaulieu township, Mahnomen County	7 068	17 639	17 917	8 113	129	41	31.8	11	29.7	9	25.7	3	12.5	12	33.3
Beaver township, Aitkin County	7 625	23 250	21 250	23 750	78	–	–	–	–	–	–	–	–	–	–
Beaver township, Fillmore County	9 911	23 375	27 500	12 917	224	17	7.6	4	6.1	2	4.5	5	10.4	2	3.3
Beaver township, Roseau County	6 283	14 583	13 125	13 750	72	22	30.6	7	46.7	7	53.8	–	–	4	20.0
Beaver Bay city, Lake County	15 355	19 167	28 750	13 333	120	3	2.5	–	–	–	–	–	–	–	–
Beaver Bay township, Lake County	12 310	27 841	28 875	8 643	515	45	8.7	20	15.7	8	9.4	2	4.0	11	6.3
Beaver Creek city, Rock County	9 993	19 250	25 313	7 981	239	25	10.5	5	7.8	3	6.0	12	20.7	4	6.2
Beaver Creek township, Rock County	10 010	28 125	28 594	23 125	433	50	11.5	27	17.9	21	16.8	2	5.6	11	9.2
Beaver Falls township, Renville County	8 642	21 528	21 528	20 000	245	61	24.9	35	44.9	35	46.7	–	–	11	16.9
Becker township, Cass County	8 806	18 125	28 750	6 667	385	84	21.8	32	26.9	22	27.5	10	19.6	16	15.7
Becker city, Sherburne County	11 076	26 250	31 458	12 500	1 008	150	14.9	59	16.8	26	12.3	21	27.3	28	11.2
Becker township, Sherburne County	13 077	40 785	41 506	24 167	2 220	41	1.8	13	1.6	13	2.0	14	15.4	9	1.5
Bejou city, Mahnomen County	4 289	8 476	11 667	5 000–	120	33	27.5	17	33.3	11	28.2	6	16.7	4	14.3
Bejou township, Mahnomen County	7 489	26 000	28 125	5 000	120	34	28.3	13	34.2	10	34.5	1	5.3	8	25.0
Belfast township, Murray County	9 349	24 306	24 821	17 500	211	48	22.7	16	28.1	13	29.5	2	18.2	12	21.1
Belgium township, Polk County	8 201	23 750	24 583	12 500	106	26	24.5	10	28.6	10	34.5	–	–	4	13.3
Belgrade township, Nicollet County	14 605	40 353	41 743	22 727	1 456	73	5.0	31	6.8	29	8.6	4	3.6	16	3.9
Belgrade city, Stearns County	10 451	16 146	23 750	8 168	617	75	12.2	16	11.3	14	14.0	38	19.6	17	10.0

TIPSII [UPF] GPH527 CENSUS90 72583600 06/18/92 1:41 PM MACHINE: C DATA:CENSUS90S*PH5TIPSDA27. 06/16/92 17:23:34 TAPE: NONE FRAME: 345
TSF:CENSUS90*92. 06/18/92 10:41:18 UTF:CENSUS90*93. 06/18/92 10:41:18 META:CENSUS90S*PH5TABLES27. 06/18/92 11:26:48

Table 10. **Income and Poverty Status in 1989: 1990**—Con.

[Data based on sample and subject to sampling variability, see text. For definitions of terms and meanings of symbols, see text]

State County Place and [In Selected States] County Subdivision	Per capita income in 1989 (dollars)	Median income in 1989 (dollars)			Persons for whom poverty status is determined								Families with income in 1989 below poverty level	
						Income in 1989 below poverty level								
						All ages		Related children				Persons 65 years and over		
								Under 18 years		5 to 17 years				
		House-holds	Families	Nonfamily house-holds	Total	Number	Percent	Number	Percent	Number	Percent	Number	Percent	Number	Percent of all families
PLACE AND COUNTY SUBDIVISION—Con.														
Bellechester city	12 069	34 167	35 417	5 768	117	4	3.4	–	–	–	–	3	21.4	–	–
Goodhue County	12 069	34 167	35 417	5 768	117	4	3.4	–	–	–	–	3	21.4	–	–
Wabasha County	–	–	–	–	–	–	–	–	–	–	–	–	–	–	–
Belle Creek township, Goodhue County	13 075	33 056	34 167	17 500	363	8	2.2	–	–	–	–	3	6.4	2	1.8
Belle Plaine city, Scott County	11 733	31 101	36 250	13 977	2 963	107	3.6	38	4.1	32	4.8	40	9.9	20	2.6
Belle Plaine township, Scott County	11 931	32 206	36 786	21 667	675	52	7.7	17	7.7	15	8.2	6	11.5	14	7.9
Belle Prairie township, Morrison County	14 014	34 141	36 574	17 857	1 620	129	8.0	39	7.8	22	5.9	29	16.0	31	6.6
Belle River township, Douglas County	8 118	21 250	24 167	6 027	377	34	9.0	5	4.2	3	3.8	3	6.5	8	7.4
Bellevue township, Morrison County	10 196	31 875	33 750	12 222	867	88	10.1	30	8.8	23	9.2	14	20.0	22	9.3
Bellingham city, Lac qui Parle County	8 330	17 344	20 417	8 898	255	35	13.7	11	13.9	8	13.6	9	18.8	7	9.9
Belmont township, Jackson County	9 778	30 000	30 208	16 250	284	22	7.7	5	6.0	5	7.6	8	14.8	8	9.1
Beltrami city, Polk County	9 697	24 583	28 750	6 385	133	24	18.0	8	22.9	6	20.7	6	16.2	3	7.7
Belvidere township, Goodhue County	13 665	31 932	35 156	16 250	492	66	13.4	28	19.2	16	14.5	10	20.4	17	12.8
Belview city, Redwood County	10 319	21 750	28 958	10 114	323	28	8.7	5	7.1	1	2.0	12	16.4	4	4.2
Bemidji city, Beltrami County	8 483	17 390	24 018	10 360	9 520	2 855	30.0	761	33.3	496	31.2	326	21.4	429	19.2
Bemidji township, Beltrami County	9 955	26 155	27 722	13 990	2 603	305	11.7	120	14.3	65	11.0	18	9.7	49	7.0
Bena city, Cass County	4 891	10 000	15 938	6 913	158	79	50.0	35	58.3	26	55.3	6	42.9	15	45.5
Bennington township, Mower County	13 783	22 917	24 375	15 625	179	32	17.9	17	28.3	15	28.8	5	12.2	4	7.8
Benson city, Swift County	8 652	15 417	21 889	7 041	3 130	487	15.6	115	16.3	81	14.6	193	19.7	67	7.6
Benson township, Swift County	9 365	30 441	30 956	15 625	337	20	5.9	9	8.5	4	5.6	1	2.8	4	4.0
Benton township, Carver County	13 366	41 818	43 646	24 375	930	70	7.5	34	11.1	26	11.6	8	10.4	16	6.8
Benville township, Beltrami County	8 527	12 321	13 750	5 000–	90	12	13.3	2	100.0	2	100.0	4	9.8	2	5.7
Ben Wade township, Pope County	9 194	24 000	25 000	16 250	289	36	12.5	14	15.7	11	19.6	6	24.0	8	9.8
Bergen township, McLeod County	10 974	30 556	31 696	21 875	843	72	8.5	17	6.8	16	8.6	17	18.7	20	8.1
Berlin township, Steele County	12 497	33 750	35 375	21 250	526	45	8.6	11	7.3	5	4.5	11	15.3	9	5.8
Bernadotte township, Nicollet County	17 206	30 917	32 386	14 500	319	15	4.7	4	4.4	2	2.9	7	13.0	2	2.2
Bertha city, Todd County	8 526	17 361	23 375	8 137	511	65	12.7	14	9.0	12	9.2	27	24.3	11	8.5
Bertha township, Todd County	6 932	17 955	19 205	5 838	385	89	23.1	26	21.1	19	20.7	21	38.2	22	20.2
Beseman township, Carlton County	9 224	25 313	33 750	5 000–	134	23	17.2	2	4.9	2	4.9	9	56.3	4	14.3
Bethel city, Anoka County	10 952	25 917	26 518	15 833	384	44	11.5	16	11.9	2	2.4	–	–	10	10.5
Beulah township, Cass County	7 578	16 875	16 875	18 750	43	6	14.0	3	50.0	3	50.0	–	–	3	20.0
Big Bend township, Chippewa County	11 277	24 643	26 500	12 500	313	40	12.8	11	12.4	6	9.0	8	12.9	8	8.9
Bigelow city, Nobles County	8 738	22 361	25 208	13 750	247	24	9.7	6	8.0	4	7.1	3	10.0	7	9.9
Bigelow township, Nobles County	10 439	28 929	30 208	12 321	441	38	8.6	10	7.0	10	8.5	–	–	11	8.9
Big Falls city, Koochiching County	8 375	15 500	19 286	6 847	357	62	17.4	17	20.2	17	24.3	8	11.1	9	8.8
Bigfork city, Itasca County	8 378	15 781	21 250	7 443	348	59	17.0	14	15.7	8	12.5	12	19.0	5	5.7
Bigfork township, Itasca County	9 658	18 906	25 114	8 201	353	63	17.8	10	12.8	10	13.7	16	21.1	19	19.2
Big Lake city, Sherburne County	11 888	30 392	34 297	21 196	3 043	222	7.3	92	9.7	59	9.8	19	7.2	43	5.5
Big Lake township, Sherburne County	14 543	41 280	42 100	29 531	4 429	158	3.6	71	4.6	67	6.0	21	10.4	37	3.0
Big Stone township, Big Stone County	10 177	20 417	21 750	8 513	278	28	10.1	12	15.6	4	8.3	2	4.0	4	4.9
Big Woods township, Marshall County	9 645	37 188	38 750	7 337	134	4	3.0	–	–	–	–	1	6.3	1	3.1
Bingham Lake city, Cottonwood County	8 792	23 250	23 958	17 083	144	12	8.3	1	2.8	–	–	3	20.0	3	7.3
Birch township, Beltrami County	10 149	24 167	21 250	26 875	80	13	16.3	6	30.0	3	33.3	5	29.4	4	15.4
Birch Cooley township, Renville County	11 535	27 679	31 000	25 208	254	30	11.8	–	–	–	–	2	6.1	10	12.8
Birch Creek township, Pine County	11 722	27 788	30 000	12 917	231	31	13.4	5	8.3	5	8.9	17	36.2	10	14.3
Birchdale township, Todd County	9 398	24 583	25 893	14 688	776	66	8.5	21	8.8	17	8.9	17	16.0	15	7.2
Birch Lake township, Cass County	8 942	17 045	18 750	6 842	445	85	19.1	18	19.1	16	21.3	17	16.2	25	16.9
Birch Lake unorg., St. Louis County	9 280	23 553	25 000	5 000–	473	99	20.9	46	36.8	46	44.7	6	7.0	18	11.8
Birchwood Village city, Washington County	24 381	64 941	74 824	46 167	1 038	32	3.1	21	6.8	21	9.6	–	–	9	3.4
Bird Island city, Renville County	10 488	21 842	26 339	12 112	1 293	105	8.1	19	5.3	17	6.5	41	15.8	21	6.2
Bird Island township, Renville County	11 776	23 000	23 500	19 375	258	24	9.3	12	14.5	12	19.7	–	–	5	6.8
Biscay city, McLeod County	10 932	33 750	40 938	20 625	124	6	4.8	–	–	–	–	5	38.5	3	8.6
Bismarck township, Sibley County	9 326	23 333	25 625	11 563	323	55	17.0	28	24.3	13	16.3	3	8.1	13	14.6
Biwabik city, St. Louis County	10 398	22 250	28 542	9 034	1 088	85	7.8	20	8.1	12	6.5	19	8.4	11	3.5
Biwabik township, St. Louis County	12 241	31 823	34 444	12 969	821	41	5.0	12	5.7	7	4.2	5	4.9	8	3.2
Blackberry township, Itasca County	12 224	27 171	29 038	10 625	684	142	20.8	80	34.2	53	30.8	12	25.0	27	13.8
Blackduck city, Beltrami County	7 812	14 844	17 833	6 577	655	152	23.2	43	23.9	29	21.8	54	30.7	38	20.0
Black Hammer township, Houston County	8 742	22 386	25 000	9 458	334	19	5.7	1	.8	–	–	2	8.7	5	5.7
Blackhoof township, Carlton County	11 225	31 131	32 639	11 875	559	21	3.8	6	3.2	5	3.0	5	7.5	5	3.3
Black River township, Pennington County	8 444	16 250	21 458	9 171	76	6	7.9	–	–	–	–	2	18.2	–	–
Blaine city	13 841	40 404	41 860	28 269	38 812	2 031	5.2	871	7.0	637	7.4	74	6.2	431	4.1
Anoka County	13 841	40 404	41 860	28 269	38 812	2 031	5.2	871	7.0	637	7.4	74	6.2	431	4.1
Ramsey County	–	–	–	–	–	–	–	–	–	–	–	–	–	–	–
Blakeley township, Scott County	11 191	34 018	34 107	29 583	459	36	7.8	21	13.0	21	17.1	3	6.8	4	3.3
Blind Lake township, Cass County	5 061	15 000	16 250	5 000–	70	20	28.6	8	27.6	–	–	2	22.2	2	11.1
Blomkest city, Kandiyohi County	8 683	23 958	27 917	7 661	179	35	19.6	12	21.1	12	28.6	4	16.7	7	14.3
Bloom township, Nobles County	7 183	24 583	29 286	11 563	252	34	13.5	15	13.4	10	11.2	–	–	7	14.0
Bloomer township, Marshall County	8 568	33 750	33 750	–	119	–	–	–	–	–	–	–	–	–	–
Bloomfield township, Fillmore County	11 493	27 656	29 643	13 125	390	37	9.5	13	13.0	11	16.2	2	3.2	8	6.8
Blooming Grove township, Waseca County	11 778	30 547	32 045	17 813	547	57	10.4	21	11.5	17	11.0	11	20.8	14	9.0
Blooming Prairie city, Dodge County	–	–	–	–	–	–	–	–	–	–	–	–	–	–	–
Blooming Prairie city	11 200	23 993	30 529	12 105	1 964	223	11.4	108	17.2	68	14.7	48	12.9	37	7.4
Dodge County	–	–	–	–	–	–	–	–	–	–	–	–	–	–	–
Steele County	11 200	23 993	30 529	12 105	1 964	223	11.4	108	17.2	68	14.7	48	12.9	37	7.4
Blooming Prairie township, Steele County	11 671	32 727	34 688	22 500	535	90	16.8	45	26.2	36	28.6	7	13.0	20	13.9
Bloomington city, Hennepin County	20 032	41 736	48 608	27 216	85 166	3 154	3.7	772	4.3	534	4.1	310	3.8	538	2.3
Blowers township, Otter Tail County	5 986	16 250	16 563	14 375	352	104	29.5	45	32.6	39	36.4	10	40.0	27	28.1
Blueberry township, Wadena County	9 139	18 304	23 304	7 423	529	111	21.0	45	30.4	35	28.9	24	28.2	24	16.1
Blue Earth city, Faribault County	11 944	22 237	28 725	10 423	3 552	373	10.5	110	11.6	59	8.2	114	14.6	65	6.3
Blue Earth City township, Faribault County	15 017	25 568	30 313	16 250	479	36	7.5	6	4.6	4	3.9	6	8.1	10	6.7
Blue Hill township, Sherburne County	11 275	33 158	35 139	20 417	798	62	7.8	24	9.0	17	8.3	2	5.7	11	5.2
Blue Mounds township, Pope County	10 494	24 375	28 571	19 375	194	8	4.1	2	3.3	2	4.1	–	–	2	3.8
Bluffton city, Otter Tail County	8 165	20 625	25 469	10 750	203	51	25.1	29	41.4	20	45.5	5	19.2	11	19.3
Bluffton township, Otter Tail County	8 890	20 625	22 344	7 368	390	72	18.5	24	18.9	20	19.4	11	22.9	22	19.5

TIPSII [UPF] GPH527 CENSUS90 72583600 06/18/92 1:41 PM MACHINE: C DATA:CENSUS90S*PH5TIPSDA27. 06/16/92 17:23:34 TAPE: NONE FRAME: 346
TSF:CENSUS90*92. 06/18/92 10:41:18 UTF:CENSUS90*93. 06/18/92 10:41:18 META:CENSUS90S*PH5TABLES27. 06/18/92 11:26:48

[Data based on sample and subject to sampling variability, see text. For definitions of terms and meanings of symbols, see text]

State County Place and [In Selected States] County Subdivision	Per capita income in 1989 (dollars)	Median income in 1989 (dollars)			Persons for whom poverty status is determined								Families with income in 1989 below poverty level	
						Income in 1989 below poverty level								
						All ages		Related children				Persons 65 years and over		
								Under 18 years		5 to 17 years				
		House-holds	Families	Nonfamily house-holds	Total	Number	Percent	Number	Percent	Number	Percent	Number	Percent	Number	Percent of all families
PLACE AND COUNTY SUBDIVISION—Con.														
Bock city, Mille Lacs County	6 979	23 125	25 250	6 463	113	4	3.5	–	–	–	–	4	19.0	1	3.7
Bogus Brook township, Mille Lacs County	11 577	31 181	31 985	19 167	874	92	10.5	37	13.3	18	9.0	12	15.4	22	8.8
Bondin township, Murray County	9 354	26 250	26 667	16 667	357	42	11.8	10	8.1	7	9.0	6	10.9	15	14.2
Boon Lake township, Renville County	13 394	31 875	33 000	15 938	357	39	10.9	23	24.2	21	30.9	–	–	9	7.8
Borgholm township, Mille Lacs County	9 959	26 397	30 278	14 028	1 006	70	7.0	19	6.2	16	6.6	30	25.2	19	6.8
Borup city, Norman County	7 341	14 375	21 250	6 230	118	36	30.5	18	46.2	5	19.2	6	28.6	8	25.8
Bovey city, Itasca County	8 939	17 702	20 592	8 309	646	142	22.0	60	39.2	42	36.5	18	11.0	34	19.4
Bowlus city, Morrison County	8 071	16 429	19 896	9 090	258	56	21.7	19	28.4	12	29.3	11	22.4	12	17.9
Bowstring township, Itasca County	7 596	19 583	18 958	33 750	202	56	27.7	23	35.9	17	35.4	11	30.6	13	22.8
Bowstring Lake unorg., Itasca County	5 200	12 917	13 239	7 742	985	458	46.5	229	60.1	167	61.6	26	25.0	109	42.4
Boxville township, Marshall County	13 567	21 667	36 250	20 833	31	5	16.1	–	–	–	–	5	27.8	3	37.5
Boyd city, Lac qui Parle County	7 441	14 167	16 964	9 418	242	58	24.0	21	28.8	15	25.9	14	31.8	15	21.7
Boy Lake township, Cass County	9 064	10 000	11 875	5 610	102	38	37.3	–	–	–	–	22	68.8	15	45.5
Boy River city, Cass County	5 750	10 833	15 000	5 000	48	19	39.6	4	33.3	4	40.0	4	30.8	5	41.7
Boy River township, Cass County	5 656	12 344	16 250	10 000	102	23	22.5	8	21.6	8	33.3	2	25.0	6	22.2
Bradbury township, Mille Lacs County	8 894	28 125	30 750	5 000	126	19	15.1	6	16.2	4	12.5	3	18.8	5	13.5
Bradford township, Isanti County	12 871	35 772	37 849	22 344	2 623	293	11.2	111	12.3	84	11.9	17	12.1	51	7.2
Bradford township, Wilkin County	6 152	19 375	18 125	21 250	103	17	16.5	5	12.2	3	10.0	3	33.3	8	27.6
Braham city	9 923	20 132	26 875	8 259	1 139	200	17.6	89	24.3	41	16.3	31	16.1	49	16.1
Isanti County	9 923	20 132	26 875	8 259	1 139	200	17.6	89	24.3	41	16.3	31	16.1	49	16.1
Kanabec County	–	–	–	–	–	–	–	–	–	–	–	–	–	–	–
Brainerd city, Crow Wing County	10 180	17 985	24 635	10 152	11 888	2 500	21.0	869	27.7	576	26.8	359	16.1	482	15.7
Branch city, Chisago County	11 572	36 327	37 473	16 042	2 258	128	5.7	56	7.1	33	5.4	21	13.5	32	5.1
Brandon city, Douglas County	9 851	23 295	27 946	8 091	426	29	6.8	2	1.6	2	2.0	12	16.4	4	3.4
Brandon township, Douglas County	9 393	25 875	27 917	14 688	564	81	14.4	28	14.6	23	15.6	11	17.7	22	14.0
Brandrup township, Wilkin County	8 309	22 188	33 333	5 610	202	47	23.3	11	15.5	7	15.6	6	31.6	15	27.8
Brandsvold township, Polk County	10 745	19 844	23 542	8 889	242	36	14.9	10	17.5	7	16.7	4	10.8	10	13.7
Brandt township, Polk County	13 906	24 750	24 750	–	72	–	–	–	–	–	–	–	–	–	–
Bray township, Pennington County	7 801	25 000	25 000	18 750	73	9	12.3	3	11.5	3	13.6	2	100.0	2	12.5
Breckenridge city, Wilkin County	10 033	21 398	29 884	8 729	3 560	387	10.9	121	12.7	67	9.9	57	9.5	79	7.9
Breckenridge township, Wilkin County	13 493	35 625	41 458	11 875	191	9	4.7	5	7.9	5	10.9	–	–	2	4.7
Breezy Point city, Crow Wing County	13 272	30 357	33 750	15 000	430	26	6.0	–	–	–	–	11	14.3	5	3.7
Breitung township, St. Louis County	11 970	21 150	27 768	9 481	715	56	7.8	11	11.0	8	12.1	22	12.4	13	5.9
Bremen township, Pine County	8 093	18 750	16 667	20 833	150	30	20.0	10	16.1	3	7.9	3	21.4	9	25.0
Brevator township, St. Louis County	10 568	26 250	29 531	10 694	1 120	218	19.5	97	28.2	62	25.9	10	14.7	54	17.2
Brewster city, Nobles County	9 910	22 404	27 212	11 591	519	79	15.2	44	30.3	27	31.0	8	8.2	19	11.8
Bricelyn city, Faribault County	10 825	22 031	25 982	11 042	466	57	12.2	19	15.8	9	10.7	13	11.5	10	7.6
Bridgewater township, Rice County	17 291	47 632	50 521	22 875	1 610	56	3.5	–	–	–	–	15	11.1	15	3.3
Brighton township, Nicollet County	10 048	28 500	29 125	17 083	207	–	–	–	–	–	–	–	–	–	–
Brislet township, Polk County	8 845	20 625	21 250	5 000–	68	9	13.2	3	17.6	1	7.7	–	–	1	4.5
Bristol township, Fillmore County	9 439	22 212	26 875	8 091	382	50	13.1	8	7.3	6	7.0	19	25.7	14	12.5
Brockway township, Stearns County	12 625	35 197	37 465	17 875	2 250	144	6.4	56	7.0	34	5.6	28	22.2	28	4.9
Brookfield township, Renville County	10 603	27 292	31 094	16 667	233	–	–	–	–	–	–	–	–	–	–
Brook Lake unorg., Beltrami County	5 440	11 818	12 333	5 951	185	44	23.8	12	23.5	5	17.2	5	15.2	8	17.4
Brooklyn Center city, Hennepin County	14 645	34 168	38 818	20 907	28 717	2 031	7.1	846	12.7	548	11.9	130	3.8	479	5.8
Brooklyn Park city, Hennepin County	15 541	40 018	45 435	25 080	56 138	4 221	7.5	1 749	10.6	1 008	8.9	148	7.9	1 047	7.0
Brook Park city, Pine County	9 473	18 068	20 000	16 563	157	23	14.6	6	33.3	3	20.0	11	19.3	5	11.4
Brook Park township, Pine County	6 606	14 479	20 089	11 000	322	112	34.8	32	33.3	16	22.5	6	16.7	32	33.0
Brooks city, Red Lake County	8 226	11 875	25 417	7 617	136	32	23.5	11	34.4	8	28.6	4	18.2	6	20.7
Brookston city, St. Louis County	7 939	20 625	22 500	18 750	88	19	21.6	7	23.3	5	22.7	–	–	2	10.0
Brookville township, Redwood County	9 743	27 750	29 286	11 667	242	44	18.2	18	19.6	16	21.3	–	–	11	18.3
Brooten city	9 861	16 607	24 432	8 326	595	92	15.5	23	14.6	16	12.2	47	24.7	12	7.7
Pope County	–	–	–	–	–	–	–	–	–	–	–	–	–	–	–
Stearns County	9 861	16 607	24 432	8 326	595	92	15.5	23	14.6	16	12.2	47	24.7	12	7.7
Browerville city, Todd County	7 594	13 125	22 955	6 467	769	194	25.2	56	24.2	45	26.3	65	35.3	39	20.5
Browns Creek township, Red Lake County	8 539	28 750	28 750	21 250	64	–	–	–	–	–	–	–	–	–	–
Brownsdale city, Mower County	9 540	22 308	24 583	9 229	682	82	12.0	36	17.2	32	18.2	13	8.7	17	8.4
Browns Valley township, Big Stone County	7 532	14 338	17 614	8 719	494	121	24.5	37	28.2	32	33.0	43	33.9	33	22.8
Browns Valley city, Traverse County	7 537	13 080	18 000	7 189	724	201	27.8	69	39.4	49	36.6	56	26.9	37	19.3
Brownsville city, Houston County	9 102	23 194	27 500	8 701	442	56	12.7	23	16.5	21	19.3	17	30.4	9	7.1
Brownsville township, Houston County	9 212	22 167	22 875	11 458	410	83	20.2	32	26.2	25	27.2	14	26.4	16	13.9
Brownton city, McLeod County	9 941	22 569	28 958	8 469	774	105	13.6	23	10.2	20	11.7	50	31.4	21	10.0
Bruce township, Todd County	9 061	25 667	27 750	6 238	596	74	12.4	20	10.1	16	11.1	28	45.9	19	11.2
Bruno city, Pine County	10 199	28 333	29 583	11 250	53	2	3.8	–	–	–	–	–	–	1	5.3
Bruno township, Pine County	8 403	16 417	17 188	11 500	142	38	26.8	9	29.0	6	21.4	14	48.3	13	27.7
Brunswick township, Kanabec County	9 082	25 000	26 447	18 125	1 104	146	13.2	68	18.2	57	20.1	10	8.8	26	8.5
Brush Creek township, Faribault County	10 239	19 464	21 458	12 083	223	21	9.4	5	9.4	4	11.1	5	11.4	7	10.4
Buckman city, Morrison County	9 050	19 688	26 250	10 625	178	8	4.5	–	–	–	–	6	14.3	–	–
Buckman township, Morrison County	9 393	30 562	32 083	12 083	756	124	16.4	62	21.6	45	23.1	18	31.0	26	14.6
Buffalo city, Wright County	13 198	27 721	32 675	16 195	6 586	488	7.4	177	8.4	90	6.1	90	11.5	86	4.9
Buffalo township, Wright County	13 857	40 112	40 982	22 000	2 090	64	3.1	23	3.3	23	4.3	17	13.4	14	2.4
Buffalo Lake city, Renville County	10 935	22 330	28 571	9 222	633	59	9.3	17	11.0	12	10.5	24	14.5	10	5.1
Buh township, Morrison County	8 148	25 625	27 885	10 000	554	104	18.8	50	24.6	37	22.7	8	24.2	21	15.7
Buhl city, St. Louis County	10 258	19 333	24 722	8 827	881	151	17.1	56	26.0	46	27.2	35	16.7	29	11.6
Bullard township, Wadena County	6 785	20 313	16 563	25 000	177	71	40.1	35	55.6	16	45.7	1	7.7	16	35.6
Bull Moose township, Cass County	9 587	18 333	23 750	13 500	76	2	2.6	–	–	–	–	–	–	–	–
Bungo township, Cass County	3 982	12 500	13 125	5 000–	114	58	50.9	24	70.6	16	66.7	–	–	15	44.1
Burbank township, Kandiyohi County	8 269	24 063	25 625	8 876	448	85	19.0	45	29.4	30	25.6	6	12.2	14	12.3
Burke township, Pipestone County	8 863	27 250	28 438	15 000	284	44	15.5	15	14.0	12	13.6	2	9.1	7	10.1
Burleene township, Todd County	8 403	22 857	23 636	13 750	368	107	29.1	47	36.4	47	40.5	18	43.9	21	23.3
Burlington township, Becker County	9 660	26 726	32 500	11 964	1 091	138	12.6	48	13.8	21	8.0	20	23.0	32	10.3
Burnhamville township, Todd County	8 550	21 964	26 750	6 612	703	77	11.0	23	9.1	10	5.1	26	36.1	17	8.9
Burns township, Anoka County	13 919	41 875	42 630	29 219	2 394	77	3.2	29	4.0	23	4.4	2	1.6	16	2.4
Burnstown township, Brown County	10 771	26 250	28 438	15 357	347	14	4.0	4	3.4	4	4.4	2	5.0	4	3.9
Burnsville city, Dakota County	18 523	43 620	50 275	29 005	51 030	2 142	4.2	879	6.1	459	4.7	86	4.7	488	3.5

TIPSII [UPF] GPH527 CENSUS90 72583600 06/18/92 1:41 PM MACHINE: C DATA:CENSUS90S*PH5TIPSDA27. 06/16/92 17:23:34 TAPE: NONE FRAME: 347
TSF:CENSUS90*92. 06/18/92 10:41:18 UTF:CENSUS90*93. 06/18/92 10:41:18 META:CENSUS90S*PH5TABLES27. 06/18/92 11:26:48

Table 10. **Income and Poverty Status in 1989: 1990**—Con.

[Data based on sample and subject to sampling variability, see text. For definitions of terms and meanings of symbols, see text]

State County Place and [In Selected States] County Subdivision	Per capita income in 1989 (dollars)	Median income in 1989 (dollars)			Persons for whom poverty status is determined								Families with income in 1989 below poverty level	
						Income in 1989 below poverty level								
						All ages		Related children				Persons 65 years and over		
								Under 18 years		5 to 17 years				
		House-holds	Families	Nonfamily house-holds	Total	Number	Percent	Number	Percent	Number	Percent	Number	Percent	Number	Percent of all families
PLACE AND COUNTY SUBDIVISION—Con.														
Burton township, Yellow Medicine County	8 920	22 188	25 625	18 000	202	55	27.2	23	35.9	12	36.4	–	–	12	21.8
Burtrum city, Todd County	4 628	12 885	13 125	6 741	169	68	40.2	40	54.8	34	58.6	4	16.7	12	26.7
Buse township, Otter Tail County	11 524	27 500	31 477	7 964	585	41	7.0	11	5.9	5	3.8	11	14.7	7	4.1
Butler township, Otter Tail County	9 650	22 857	25 833	13 333	265	41	15.5	24	28.2	13	25.0	2	5.7	7	9.7
Butterfield city, Watonwan County	9 304	20 052	21 736	11 786	472	45	9.5	11	10.5	10	13.5	14	12.0	9	6.6
Butterfield township, Watonwan County	9 461	24 063	27 875	19 167	403	68	16.9	22	16.7	16	17.8	7	22.6	15	13.8
Butternut Valley township, Blue Earth County	11 198	31 591	37 614	11 875	366	35	9.6	12	11.5	10	12.3	–	–	6	5.5
Buzzle township, Beltrami County	7 171	19 375	21 667	5 000	279	61	21.9	23	23.0	17	22.4	11	20.8	12	16.7
Bygland township, Polk County	9 042	26 125	26 563	23 438	306	40	13.1	15	13.4	15	18.3	4	20.0	10	11.9
Byron township, Cass County	8 058	16 000	17 250	5 000–	168	69	41.1	32	64.0	30	73.2	11	29.7	16	29.1
Byron city, Olmsted County	13 391	38 966	41 686	15 714	2 441	107	4.4	45	5.0	24	3.7	16	10.6	23	3.4
Byron township, Waseca County	10 943	23 750	24 732	10 625	264	38	14.4	12	17.6	12	21.8	3	7.1	13	14.9
Cairo township, Renville County	9 530	27 500	29 583	18 750	281	36	12.8	6	6.4	6	8.1	11	32.4	10	13.7
Caledonia city, Houston County	10 118	21 207	25 434	11 809	2 764	172	6.2	26	3.6	9	1.8	76	13.2	32	4.5
Caledonia township, Houston County	14 031	29 464	32 250	12 250	508	33	6.5	12	7.4	12	9.8	6	9.0	7	4.7
Callaway city, Becker County	6 408	16 250	22 083	10 000	202	28	13.9	16	22.2	12	25.0	–	–	6	12.5
Callaway township, Becker County	8 083	20 625	28 125	13 750	303	64	21.1	33	30.6	15	19.2	–	–	15	18.5
Calumet city, Itasca County	7 963	9 557	15 000	6 842	340	125	36.8	44	46.3	30	38.0	20	23.3	28	33.3
Cambria township, Blue Earth County	11 044	32 188	35 313	12 083	312	37	11.9	8	8.7	4	5.9	4	11.4	11	12.9
Cambridge city, Isanti County	11 302	23 209	30 849	15 458	4 412	540	12.2	170	14.1	90	10.7	167	18.9	132	10.9
Cambridge township, Isanti County	13 399	35 988	38 050	20 469	1 978	83	4.2	33	5.6	23	5.1	9	5.2	12	2.2
Camden township, Carver County	12 329	37 604	38 646	15 625	910	34	3.7	4	1.4	2	.9	4	4.7	12	4.6
Cameron township, Murray County	11 096	26 563	30 417	8 815	176	20	11.4	9	14.3	6	11.1	–	–	4	8.2
Camp township, Renville County	10 353	22 361	26 786	12 813	214	12	5.6	3	5.3	3	6.5	2	5.3	4	6.5
Campbell city, Wilkin County	9 520	20 000	24 792	8 408	224	43	19.2	14	20.3	12	24.5	8	18.6	8	13.1
Campbell township, Wilkin County	13 636	23 750	24 167	23 125	127	24	18.9	12	30.8	4	14.8	–	–	4	11.1
Camp Lake township, Swift County	7 108	14 716	21 750	11 000	268	30	11.2	14	14.6	8	10.1	8	17.0	7	9.9
Camp Release township, Lac qui Parle County	12 988	28 214	29 821	15 417	257	25	9.7	10	13.3	8	13.1	5	8.6	4	5.2
Canby city, Yellow Medicine County	10 527	16 442	25 833	7 684	1 752	375	21.4	69	17.6	44	15.1	146	26.8	59	12.5
Candor township, Otter Tail County	8 515	22 250	24 886	10 000	411	53	12.9	17	11.2	11	8.5	12	28.6	13	12.6
Canisteo township, Dodge County	15 217	37 500	39 875	18 250	616	38	6.2	10	5.2	6	4.0	9	19.1	12	6.9
Cannon township, Kittson County	8 970	26 875	26 875	–	27	–	–	–	–	–	–	–	–	–	–
Cannon City township, Rice County	11 857	35 268	36 779	18 438	1 102	104	9.4	42	13.0	27	11.1	3	2.7	23	7.3
Cannon Falls city, Goodhue County	11 388	26 647	32 671	12 368	3 126	167	5.3	70	7.6	28	4.4	35	7.1	34	4.0
Cannon Falls township, Goodhue County	14 820	38 937	41 000	16 250	1 358	66	4.9	23	5.1	18	5.5	11	12.1	16	4.2
Canosia township, St. Louis County	13 549	34 777	40 296	15 625	1 737	89	5.1	23	4.6	20	5.6	18	11.3	19	4.0
Canton city, Fillmore County	8 963	18 077	24 464	7 497	374	62	16.6	15	15.8	7	10.9	30	37.5	12	11.9
Canton township, Fillmore County	5 781	18 056	19 583	10 972	601	255	42.4	145	55.6	104	54.7	11	19.3	41	30.4
Caribou township, Kittson County	11 080	26 875	26 875	–	49	13	26.5	6	35.3	4	30.8	4	66.7	4	26.7
Carimona township, Fillmore County	10 870	34 375	35 250	13 750	340	50	14.7	28	24.8	19	22.6	1	4.8	10	10.2
Carlisle township, Otter Tail County	9 444	28 333	31 500	11 667	243	44	18.1	18	21.4	8	13.3	–	–	11	16.7
Carlos city, Douglas County	8 779	17 404	24 375	9 293	351	64	18.2	15	15.3	15	18.1	13	27.7	16	17.8
Carlos township, Douglas County	12 897	31 106	32 440	15 000	1 407	86	6.1	33	8.7	26	9.1	12	5.2	19	4.4
Carlston township, Freeborn County	10 480	27 250	29 306	9 044	388	23	5.9	5	4.9	4	4.8	5	8.1	3	2.5
Carlton city, Carlton County	9 271	20 100	23 646	8 267	778	149	19.2	56	25.9	39	24.7	32	21.8	27	13.4
Carpenter township, Itasca County	6 653	13 750	15 417	5 000–	182	39	21.4	5	12.2	5	12.8	7	26.9	11	18.3
Carrolton township, Fillmore County	12 443	24 286	25 625	14 063	338	40	11.8	16	13.6	10	11.9	4	20.0	8	8.6
Carson township, Cottonwood County	8 933	23 281	25 000	8 745	396	70	17.7	30	23.1	30	27.3	5	10.0	17	14.9
Carsonville township, Becker County	8 967	22 000	20 750	16 250	229	51	22.3	17	22.4	14	20.9	6	17.1	16	23.9
Carver city, Carver County	15 466	40 833	43 162	25 156	722	13	1.8	–	–	–	–	11	20.8	2	1.0
Cascade township, Olmsted County	18 373	46 830	53 232	24 375	3 103	117	3.8	23	2.3	23	3.3	21	12.2	20	2.3
Cashel township, Swift County	8 118	21 042	20 833	25 417	172	12	7.0	6	13.0	4	11.8	–	–	2	3.7
Cass Lake city, Cass County	6 316	10 898	16 964	6 452	933	364	39.0	178	54.8	126	50.6	72	43.4	48	23.3
Castle Rock township, Dakota County	13 253	38 083	40 987	19 167	1 477	49	3.3	15	3.0	11	2.9	13	13.0	10	2.6
Cedar township, Marshall County	10 710	19 375	21 250	8 113	100	8	8.0	2	8.3	–	–	2	14.3	2	6.3
Cedar township, Martin County	14 593	31 786	34 375	16 250	253	33	13.0	12	21.1	10	23.3	2	5.9	7	8.3
Cedarbend township, Roseau County	10 581	30 625	37 083	26 250	243	18	7.4	3	3.6	3	4.6	–	–	3	5.0
Cedar Lake township, Scott County	15 070	45 048	46 450	27 500	1 713	64	3.7	28	5.1	22	5.6	10	10.4	14	3.1
Cedar Mills city, Meeker County	8 523	20 938	19 750	–	78	1	1.3	–	–	–	–	–	–	–	–
Cedar Mills township, Meeker County	9 604	28 875	29 423	18 125	574	57	9.9	18	9.6	10	7.2	6	10.3	14	9.2
Cedar Valley township, St. Louis County	10 483	26 964	28 333	6 939	217	17	7.8	–	–	–	–	11	35.5	5	7.4
Center township, Crow Wing County	12 081	22 917	32 679	9 551	500	36	7.2	9	6.5	2	2.0	11	13.1	11	7.6
Center City city, Chisago County	13 474	40 694	44 375	12 500	413	10	2.4	–	–	–	–	–	–	–	–
Center Creek township, Martin County	13 458	30 125	32 778	8 801	326	56	17.2	17	18.9	14	18.4	9	13.4	12	11.8
Centerville city, Anoka County	13 684	39 868	40 872	25 357	1 623	47	2.9	10	1.8	6	1.7	11	20.4	9	2.1
Ceresco township, Blue Earth County	9 442	23 500	27 500	8 422	261	45	17.2	19	19.8	13	21.3	7	24.1	11	14.9
Cerro Gordo township, Lac qui Parle County	8 691	24 688	25 625	23 125	287	32	11.1	12	11.2	6	7.4	11	31.4	12	15.6
Ceylon city, Martin County	8 966	19 545	27 125	11 964	451	105	23.3	34	26.2	21	21.2	31	38.3	24	20.5
Champion township, Wilkin County	10 386	30 625	31 667	15 417	89	16	18.0	3	12.5	1	7.7	–	–	3	12.5
Champlin city, Hennepin County	14 872	43 218	44 981	30 403	16 761	392	2.3	149	2.6	90	2.5	26	5.9	93	2.0
Chanarambie township, Murray County	12 744	24 219	25 139	15 000	247	20	8.1	7	10.8	7	14.6	4	11.8	4	5.2
Chandler city, Murray County	13 819	24 479	29 167	9 070	307	12	3.9	–	–	–	–	10	12.3	2	2.1
Chanhassen city	20 654	52 011	55 525	30 580	11 708	233	2.0	37	1.0	20	.9	12	2.6	38	1.1
Carver County	20 654	52 011	55 525	30 580	11 708	233	2.0	37	1.0	20	.9	12	2.6	38	1.1
Hennepin County	–	–	–	–	–	–	–	–	–	–	–	–	–	–	–
Charlestown township, Redwood County	8 945	25 694	26 389	5 000–	264	44	16.7	17	21.3	4	7.5	6	20.7	10	13.2
Chaska city, Carver County	14 803	34 235	38 708	23 051	11 232	771	6.9	299	8.8	159	7.1	75	10.2	186	6.3
Chaska township, Carver County	14 722	40 139	41 875	22 500	167	12	7.2	9	21.4	5	16.7	–	–	3	6.7
Chatfield city	12 322	27 571	33 092	10 556	2 109	148	7.0	19	3.4	15	3.8	72	18.5	41	6.9
Fillmore County	12 474	24 545	31 875	11 083	1 162	109	9.4	12	4.2	8	3.8	54	22.7	27	8.7
Olmsted County	12 125	30 625	35 625	9 098	947	39	4.1	7	2.6	7	3.7	18	11.8	14	4.9
Chatfield township, Fillmore County	12 223	31 458	34 844	17 500	453	19	4.2	–	–	–	–	–	–	8	6.1
Chatham township, Wright County	14 934	39 615	41 964	20 313	845	53	6.3	14	5.7	10	5.5	4	6.5	14	5.7
Chengwatana township, Pine County	9 109	21 458	27 500	6 867	588	95	16.2	48	22.1	44	23.0	8	13.8	20	13.0
Cherry township, St. Louis County	11 222	30 929	31 293	18 125	912	75	8.2	26	8.4	24	9.7	10	11.6	18	6.7

TIPSII [UPF] GPH527 CENSUS90 72583600 06/18/92 1:41 PM MACHINE: C DATA:CENSUS90S*PH5TIPSDA27. 06/16/92 17:23:34 TAPE: NONE FRAME: 348
TSF:CENSUS90*92. 06/18/92 10:41:18 UTF:CENSUS90*93. 06/18/92 10:41:18 META:CENSUS90S*PH5TABLES27. 06/18/92 11:26:48

[Data based on sample and subject to sampling variability, see text. For definitions of terms and meanings of symbols, see text]

State County Place and [In Selected States] County Subdivision	Per capita income in 1989 (dollars)	Median income in 1989 (dollars)			Persons for whom poverty status is determined								Families with income in 1989 below poverty level	
						Income in 1989 below poverty level								
						All ages		Related children				Persons 65 years and over		
								Under 18 years		5 to 17 years				
		House-holds	Families	Nonfamily house-holds	Total	Number	Percent	Number	Percent	Number	Percent	Number	Percent	Number	Percent of all families
PLACE AND COUNTY SUBDIVISION—Con.														
Cherry Grove township, Goodhue County	12 891	30 893	35 156	16 250	388	35	9.0	16	15.5	9	12.9	5	7.9	7	6.1
Chester township, Polk County	10 228	19 000	23 750	13 750	85	–	–	–	–	–	–	–	–	–	–
Chester township, Wabasha County	13 891	27 039	31 818	10 625	477	48	10.1	21	15.0	19	18.1	3	4.1	14	10.6
Chickamaw Beach city, Cass County	10 737	28 750	30 000	13 750	121	6	5.0	3	11.1	–	–	–	–	1	2.6
Chief township, Mahnomen County	7 246	22 083	23 036	12 500	171	48	28.1	18	38.3	18	50.0	–	–	9	22.0
Chippewa Falls township, Pope County	6 495	17 875	19 028	6 584	275	80	29.1	46	39.0	34	45.3	10	37.0	18	25.4
Chisago City city, Chisago County	11 951	27 330	32 094	13 036	1 839	153	8.3	39	7.9	25	6.8	41	11.0	23	4.6
Chisago Lake township, Chisago County	13 868	36 440	39 621	19 545	3 065	195	6.4	55	6.1	51	7.5	6	2.1	39	4.5
Chisholm city, St. Louis County	11 499	21 069	32 619	9 288	5 161	502	9.7	95	7.3	49	4.8	135	11.0	95	6.7
Chokio city, Stevens County	9 909	18 409	27 361	7 024	513	66	12.9	16	11.2	12	9.5	31	20.8	10	6.8
Christiania township, Jackson County	12 426	24 554	31 000	9 554	319	37	11.6	17	22.1	15	28.3	–	–	7	6.9
Circle Pines city, Anoka County	15 728	45 233	50 221	25 898	4 673	96	2.1	13	.9	6	.6	27	12.7	12	1.0
Clara City city, Chippewa County	10 580	21 167	27 118	10 670	1 228	155	12.6	9	3.6	6	3.2	92	23.7	38	11.2
Claremont city, Dodge County	10 487	24 000	30 625	11 875	538	59	11.0	12	7.8	8	8.6	17	20.5	13	9.2
Claremont township, Dodge County	11 345	30 938	33 438	11 250	468	32	6.8	7	4.1	7	5.7	3	8.1	7	5.8
Clarissa city, Todd County	7 492	10 795	18 583	5 879	550	156	28.4	32	27.8	22	27.2	81	46.3	40	24.8
Clark township, Aitkin County	8 081	15 250	15 500	6 667	138	51	37.0	23	65.7	21	84.0	2	11.1	9	21.4
Clark township, Faribault County	9 554	24 875	30 139	15 417	459	52	11.3	25	14.0	22	17.2	2	5.0	11	9.2
Clarkfield city, Yellow Medicine County	10 219	18 690	25 227	10 227	922	128	13.9	34	13.4	26	13.5	54	21.3	26	10.3
Clarks Grove city, Freeborn County	9 715	22 768	26 184	9 346	664	69	10.4	21	11.2	13	9.4	18	18.2	14	7.1
Clay township, Hubbard County	7 215	20 625	18 750	21 250	45	–	–	–	–	–	–	–	–	–	–
Clayton township, Mower County	11 046	34 500	34 750	21 875	188	35	18.6	16	23.2	9	22.5	–	–	6	12.8
Clearbrook city, Clearwater County	7 619	13 977	19 615	6 125	462	112	24.2	29	25.2	12	15.2	49	33.8	19	15.8
Clear Creek unorg., Carlton County	9 638	31 250	39 375	10 000	141	17	12.1	–	–	–	–	10	62.5	4	11.1
Clear Lake city, Sherburne County	10 298	28 542	37 857	12 344	336	27	8.0	7	5.7	5	5.9	13	48.1	5	6.4
Clear Lake township, Sherburne County	16 386	41 447	43 229	24 583	1 191	98	8.2	42	12.3	30	11.2	7	6.1	23	6.9
Clearwater city, Wright County	8 659	19 583	22 708	9 789	610	127	20.8	61	25.4	40	23.7	17	27.0	30	19.4
Clearwater township, Wright County	12 156	31 208	35 125	19 375	1 138	68	6.0	16	4.5	9	3.3	18	20.7	20	6.6
Clements city, Redwood County	8 633	18 250	25 000	7 557	196	29	14.8	9	14.3	7	20.6	4	13.3	7	14.0
Cleveland city, Le Sueur County	9 764	31 071	34 297	11 750	715	52	7.3	20	7.5	14	6.9	13	18.3	4	2.3
Cleveland township, Le Sueur County	10 961	29 500	31 750	20 000	533	50	9.4	27	15.6	23	16.4	4	7.7	10	7.4
Clifton township, Lyon County	11 394	30 455	31 250	13 750	288	20	6.9	4	3.8	4	5.0	4	15.4	5	6.6
Clifton township, Traverse County	7 247	22 500	24 167	20 000	82	26	31.7	10	37.0	10	40.0	–	–	8	33.3
Climax city, Polk County	9 919	20 521	25 313	9 692	290	23	7.9	5	5.8	5	6.5	6	8.7	3	3.8
Clinton city, Big Stone County	9 113	18 472	25 250	9 175	512	64	12.5	9	7.3	9	9.6	19	12.9	12	9.1
Clinton township, Rock County	8 724	23 750	26 875	5 802	315	50	15.9	17	19.1	12	20.3	9	31.0	12	12.4
Clinton township, St. Louis County	9 654	29 688	30 759	11 875	1 061	126	11.9	31	9.5	26	10.2	11	10.5	27	8.7
Clinton Falls township, Steele County	14 076	33 750	41 250	18 906	490	24	4.9	7	5.1	7	5.8	3	3.9	7	4.8
Clitherall city, Otter Tail County	7 988	11 250	18 750	5 000–	111	32	28.8	6	26.1	6	42.9	19	61.3	9	27.3
Clitherall township, Otter Tail County	9 620	21 094	23 333	11 750	430	52	12.1	16	13.6	11	12.9	20	24.7	12	9.4
Clontarf city, Swift County	8 276	21 786	30 625	5 000–	184	24	13.0	2	3.0	–	–	7	26.9	4	8.5
Clontarf township, Swift County	10 643	22 000	30 625	5 714	94	13	13.8	6	22.2	6	24.0	–	–	2	7.4
Cloquet city, Carlton County	11 168	22 405	29 063	10 419	10 712	1 405	13.1	563	19.9	366	17.8	131	7.2	306	10.3
Clover township, Clearwater County	5 449	16 071	15 714	23 750	112	50	44.6	22	62.9	7	38.9	6	66.7	12	37.5
Clover township, Hubbard County	5 263	10 000	14 375	5 000–	100	59	59.0	27	90.0	15	100.0	3	100.0	11	40.7
Clover township, Mahnomen County	6 051	14 375	15 000	13 125	126	34	27.0	19	41.3	5	17.2	–	–	8	25.0
Clover township, Pine County	9 695	26 875	30 625	6 500	188	10	5.3	–	–	–	–	6	15.8	2	3.6
Clover Leaf township, Pennington County	7 847	19 375	25 625	13 750	74	17	23.0	6	22.2	–	–	6	75.0	6	31.6
Clow township, Kittson County	18 815	27 000	26 250	77 197	19	–	–	–	–	–	–	–	–	–	–
Coates city, Dakota County	14 146	37 656	41 000	13 958	181	4	2.2	–	–	–	–	–	–	–	–
Cobden city, Brown County	9 497	21 875	25 313	8 217	56	9	16.1	–	–	–	–	4	40.0	–	–
Cokato city, Wright County	10 939	24 196	31 667	10 060	2 111	223	10.6	73	12.3	48	11.2	50	12.2	37	6.6
Cokato township, Wright County	9 915	30 662	33 036	16 667	1 089	81	7.4	33	7.1	26	7.3	13	14.8	16	6.2
Cold Spring city, Stearns County	10 825	27 270	31 962	8 259	2 388	204	8.5	55	7.5	43	7.8	65	17.1	24	3.6
Coleraine city, Itasca County	10 605	23 274	30 000	11 979	1 031	147	14.3	51	18.7	42	19.3	22	10.9	31	10.7
Colfax township, Kandiyohi County	8 583	22 917	25 446	5 731	513	81	15.8	13	7.8	13	10.2	36	50.7	19	13.5
Collegeville township, Stearns County	16 070	41 161	45 000	21 940	1 620	41	2.5	10	1.9	10	2.6	11	9.6	12	2.7
Collins township, McLeod County	14 520	33 250	36 094	15 750	486	33	6.8	2	1.6	2	2.2	9	12.2	11	7.5
Collinwood township, Meeker County	12 805	33 558	35 938	19 219	848	78	9.2	34	12.4	27	11.8	10	10.0	14	5.6
Cologne city, Carver County	12 421	31 250	35 096	14 231	557	40	7.2	11	6.9	6	6.4	16	15.2	10	6.4
Columbia township, Polk County	8 598	17 132	20 556	6 865	322	69	21.4	21	21.6	11	17.2	14	23.3	19	20.2
Columbia Heights city, Anoka County	13 915	30 469	36 688	17 605	18 737	1 601	8.5	642	15.8	382	13.5	176	6.3	330	6.4
Columbus township, Anoka County	15 324	48 342	49 566	39 500	3 690	108	2.9	35	3.0	35	3.8	4	2.5	27	2.6
Colvin township, St. Louis County	10 069	32 813	35 481	11 875	412	30	7.3	–	–	–	–	7	20.0	5	4.8
Comfort township, Kanabec County	8 971	24 821	27 734	12 917	813	168	20.7	79	28.5	58	26.7	9	14.8	35	16.3
Comfrey city	11 249	17 969	30 313	11 364	461	53	11.5	7	7.1	7	9.1	21	15.4	10	8.3
Brown County	11 224	18 438	30 313	11 023	458	53	11.6	7	7.1	7	9.1	21	15.4	10	8.3
Cottonwood County	15 000	16 250	–	16 250	3	–	–	–	–	–	–	–	–	–	–
Como township, Marshall County	6 783	22 250	25 250	11 250	86	–	–	–	–	–	–	–	–	–	–
Compton township, Otter Tail County	7 970	22 917	25 781	11 250	778	119	15.3	42	15.5	28	13.1	17	20.5	25	12.1
Comstock city, Clay County	10 458	23 750	33 750	15 357	132	8	6.1	–	–	–	–	2	9.5	2	5.7
Comstock township, Marshall County	8 355	21 023	21 932	11 250	153	25	16.3	11	28.2	8	27.6	2	8.0	6	12.8
Concord township, Dodge County	11 342	25 139	26 719	22 143	572	37	6.5	12	7.4	8	7.1	3	3.1	6	3.9
Conger city, Freeborn County	15 650	25 278	26 875	13 750	159	3	1.9	–	–	–	–	–	–	–	–
Connelly township, Wilkin County	11 669	31 250	31 667	13 750	117	–	–	–	–	–	–	–	–	–	–
Cook city, St. Louis County	9 453	15 515	27 019	7 275	642	128	19.9	29	19.9	20	17.1	38	24.5	20	11.2
Coon Creek township, Lyon County	9 913	21 364	25 417	16 750	274	38	13.9	7	7.7	6	9.8	11	39.3	10	13.3
Coon Rapids city, Anoka County	14 669	42 069	44 827	25 054	52 194	2 499	4.8	1 075	6.6	759	6.6	190	9.0	547	3.8
Copley township, Clearwater County	9 363	23 203	25 592	12 500	812	116	14.3	61	22.4	54	24.9	11	11.2	22	10.2
Corcoran city, Hennepin County	15 663	47 392	49 492	27 875	5 167	119	2.3	36	1.9	30	2.2	16	9.5	18	1.3
Cordova township, Le Sueur County	9 860	27 431	31 389	18 594	582	98	16.8	58	26.4	43	27.9	4	6.7	14	10.4
Corinna township, Wright County	14 115	34 948	37 614	18 295	1 993	129	6.5	59	11.0	42	10.3	13	4.5	25	4.2
Corliss township, Otter Tail County	13 722	23 906	25 833	7 555	428	45	10.5	5	4.1	5	4.9	8	14.0	11	8.9
Cormant township, Beltrami County	7 278	22 500	23 750	5 000–	168	25	14.9	14	23.3	8	19.0	–	–	4	8.9
Cormorant township, Becker County	12 364	25 139	28 438	11 111	708	79	11.2	18	13.1	9	8.3	15	10.8	19	8.1
Cornish township, Aitkin County	7 839	27 917	29 583	5 360	22	4	18.2	–	–	–	–	4	33.3	–	–
Cornish township, Sibley County	10 009	27 500	28 125	25 625	300	45	15.0	22	22.0	20	27.0	3	12.5	11	13.3
Correll city, Big Stone County	8 131	16 250	21 250	6 741	57	9	15.8	–	–	–	–	4	66.7	2	11.8
Cosmos city, Meeker County	8 613	20 042	21 971	8 539	526	82	15.6	24	19.4	10	13.5	21	17.9	18	11.6

TIPSII [UPF] GPH527 CENSUS90 72583600 06/18/92 1:41 PM MACHINE: C DATA:CENSUS90S*PH5TIPSDA27. 06/16/92 17:23:34 TAPE: NONE FRAME: 349
TSF:CENSUS90*92. 06/18/92 10:41:18 UTF:CENSUS90*93. 06/18/92 10:41:18 META:CENSUS90S*PH5TABLES27. 06/18/92 11:26:48

Table 10. **Income and Poverty Status in 1989: 1990**—Con.

[Data based on sample and subject to sampling variability, see text. For definitions of terms and meanings of symbols, see text]

State County Place and [In Selected States] County Subdivision	Per capita income in 1989 (dollars)	Median income in 1989 (dollars)			Persons for whom poverty status is determined								Families with income in 1989 below poverty level	
						Income in 1989 below poverty level								
						All ages		Related children				Persons 65 years and over		
								Under 18 years		5 to 17 years				
		House-holds	Families	Nonfamily house-holds	Total	Number	Percent	Number	Percent	Number	Percent	Number	Percent	Number	Percent of all families
PLACE AND COUNTY SUBDIVISION—Con.															
Cosmos township, Meeker County	11 190	27 250	26 500	8 046	267	24	9.0	4	5.2	4	6.7	5	25.0	7	9.2
Cottage Grove city, Washington County	14 564	46 027	47 153	28 361	22 867	601	2.6	249	3.1	117	2.0	35	6.0	112	1.8
Cotton township, St. Louis County	10 488	24 750	31 339	13 750	423	72	17.0	26	20.6	24	23.8	16	30.8	16	13.7
Cottonwood township, Brown County	11 929	29 400	35 341	15 972	904	49	5.4	16	5.1	12	5.3	14	21.5	9	3.8
Cottonwood city, Lyon County	11 686	24 598	30 592	14 643	958	62	6.5	22	8.3	16	8.8	29	13.9	13	4.6
Courtland city, Nicollet County	13 510	28 125	35 000	14 375	373	25	6.7	16	14.0	10	12.5	–	–	7	6.5
Courtland township, Nicollet County	12 230	33 274	34 632	12 500	674	32	4.7	9	4.3	4	2.5	7	9.9	6	3.1
Crate township, Chippewa County	10 902	27 500	29 250	16 250	271	34	12.5	20	21.1	13	20.0	2	7.4	5	6.8
Credit River township, Scott County	19 329	50 486	51 258	30 417	2 846	150	5.3	71	7.4	48	6.6	8	8.2	29	3.6
Croke township, Traverse County	8 627	16 750	21 250	15 417	102	34	33.3	13	43.3	8	36.4	–	–	12	35.3
Cromwell city, Carlton County	7 794	8 571	21 875	5 299	158	47	29.7	15	39.5	12	40.0	14	38.9	6	17.1
Cromwell township, Clay County	13 558	28 750	33 906	13 125	306	18	5.9	2	2.5	2	3.4	5	12.5	4	4.8
Crooked Creek township, Houston County	9 421	24 250	27 500	11 042	302	43	14.2	15	16.7	11	18.6	6	13.6	9	10.7
Crooked Lake township, Cass County	9 981	15 819	17 500	8 298	325	66	20.3	21	61.8	19	63.3	19	14.3	16	14.0
Crooks township, Renville County	12 277	28 125	31 250	19 583	217	41	18.9	22	42.3	16	39.0	–	–	10	15.2
Crookston city, Polk County	10 326	23 859	30 382	12 260	7 475	1 042	13.9	297	14.1	110	7.2	236	19.5	150	7.8
Crookston township, Polk County	10 208	30 729	34 583	15 000	469	29	6.2	13	7.3	13	10.9	–	–	7	5.6
Crosby city, Crow Wing County	8 724	15 179	20 062	7 897	1 936	464	24.0	141	29.0	91	25.6	107	22.8	91	18.2
Crosby township, Pine County	10 605	28 750	37 188	5 073	37	3	8.1	–	–	–	–	3	100.0	–	–
Crosslake city, Crow Wing County	13 792	22 634	25 938	12 202	1 099	86	7.8	11	6.0	3	2.0	31	8.9	29	7.7
Crow Lake township, Stearns County	8 851	26 667	29 306	13 542	390	19	4.9	–	–	–	–	9	25.0	7	7.1
Crow River township, Stearns County	10 041	25 694	26 528	11 250	373	57	15.3	17	13.4	11	11.8	7	22.6	16	15.0
Crow Wing township, Crow Wing County	9 214	24 063	28 182	11 875	868	103	11.9	43	14.9	29	13.3	4	9.3	22	9.5
Crow Wing Lake township, Hubbard County	9 718	19 583	19 792	17 188	169	15	8.9	6	20.0	5	18.5	6	10.7	4	6.3
Crystal city, Hennepin County	15 820	37 093	40 764	22 682	23 557	906	3.8	281	5.3	207	5.8	183	6.6	215	3.2
Crystal Bay township, Lake County	7 710	18 796	21 786	10 000	509	60	11.8	13	8.8	9	9.8	2	3.7	12	8.6
Cuba township, Becker County	9 647	28 750	31 250	26 875	253	20	7.9	4	5.3	4	7.4	2	7.7	7	9.6
Culdrum township, Morrison County	8 355	23 000	26 875	10 000	531	92	17.3	50	25.4	39	31.2	17	35.4	19	14.4
Culver township, St. Louis County	9 659	30 625	31 406	5 415	331	73	22.1	18	29.0	15	33.3	4	6.8	12	14.5
Currie city, Murray County	10 208	19 583	27 386	7 941	317	34	10.7	4	4.8	4	5.6	18	22.5	8	9.0
Cushing township, Morrison County	9 061	24 306	28 167	11 094	537	77	14.3	33	17.4	20	14.6	6	10.9	21	14.0
Custer township, Lyon County	10 588	29 464	30 114	5 000	285	23	8.1	5	6.2	5	6.8	2	5.9	7	7.5
Cuyuna city, Crow Wing County	15 857	30 000	37 083	15 938	156	11	7.1	–	–	–	–	7	41.2	3	6.4
Cyrus city, Pope County	9 870	18 056	23 750	10 250	340	42	12.4	13	16.3	13	21.7	15	17.2	4	4.3
Daggett Brook township, Crow Wing County	9 148	20 795	20 833	20 750	426	95	22.3	33	31.7	26	31.3	11	24.4	25	19.5
Dahlgren township, Carver County	13 997	40 962	42 578	25 536	1 296	65	5.0	24	5.9	22	7.2	8	9.0	16	4.6
Dailey township, Mille Lacs County	7 433	15 000	15 833	11 000	182	60	33.0	12	25.0	6	18.8	20	57.1	18	36.0
Dakota city, Winona County	11 834	30 125	34 375	14 167	367	6	1.6	–	–	–	–	4	9.1	–	–
Dalbo township, Isanti County	10 454	25 795	28 571	12 321	603	64	10.6	31	17.3	12	10.3	5	6.3	15	8.5
Dale township, Cottonwood County	13 759	31 750	35 536	16 250	174	36	20.7	14	31.8	12	35.3	3	10.7	8	15.1
Dalton city, Otter Tail County	9 020	13 646	26 406	10 147	236	32	13.6	5	10.4	5	13.5	12	14.5	3	4.9
Dane Prairie township, Otter Tail County	13 965	31 042	35 370	12 188	868	69	7.9	26	11.3	24	13.0	9	9.1	15	5.3
Danforth township, Pine County	7 501	20 000	21 250	5 000–	49	14	28.6	7	36.8	3	27.3	3	100.0	2	13.3
Danielson township, Meeker County	9 199	24 250	26 250	21 250	344	105	30.5	43	41.0	29	39.7	18	36.7	23	23.7
Danube city, Renville County	11 131	24 000	27 813	14 250	525	71	13.5	30	19.2	24	17.4	21	19.1	17	11.0
Danvers city, Swift County	15 210	22 083	32 500	17 750	92	–	–	–	–	–	–	–	–	–	–
Danville township, Blue Earth County	10 006	23 750	27 500	16 250	274	28	10.2	7	8.9	5	8.5	7	19.4	9	11.5
Darfur city, Watonwan County	9 264	20 000	20 000	21 250	136	15	11.0	9	26.5	7	25.0	2	4.8	2	4.3
Darling township, Morrison County	10 050	29 583	31 797	6 748	571	85	14.9	30	16.9	18	12.7	21	34.4	18	11.0
Darnen township, Stevens County	10 376	30 000	34 821	19 063	326	58	17.8	20	19.4	20	22.5	6	28.6	14	17.3
Darwin city, Meeker County	9 721	17 321	24 091	7 156	284	39	13.7	16	22.5	12	29.3	13	20.0	9	11.3
Darwin township, Meeker County	14 314	29 917	32 500	20 417	663	33	5.0	13	7.1	4	3.4	11	17.5	7	3.5
Dassel city, Meeker County	11 537	21 210	29 306	12 800	1 015	111	10.9	41	15.5	29	14.9	33	14.9	22	8.1
Dassel township, Meeker County	12 955	30 761	33 977	16 528	993	44	4.4	10	3.3	5	2.1	13	11.1	14	4.7
Davidson unorg., Aitkin County	15 950	24 375	19 750	–	69	15	21.7	9	42.9	6	33.3	–	–	4	16.0
Davis township, Kittson County	8 885	28 125	28 125	–	63	10	15.9	6	25.0	4	21.1	–	–	2	9.5
Dawson city, Lac qui Parle County	10 248	20 350	26 971	9 761	1 556	146	9.4	25	6.7	14	5.1	61	14.1	28	6.3
Dayton city	15 944	41 770	45 171	23 333	4 410	97	2.2	33	2.3	29	2.6	19	11.7	20	1.8
Hennepin County	15 981	41 715	45 086	23 333	4 376	97	2.2	33	2.3	29	2.6	19	11.7	20	1.8
Wright County	11 164	61 359	61 359	–	34	–	–	–	–	–	–	–	–	–	–
Dead Lake township, Otter Tail County	9 516	21 667	23 500	16 250	329	84	25.5	25	32.1	25	39.7	18	28.1	23	22.5
Dean Lake township, Crow Wing County	7 096	22 813	24 375	5 000–	66	10	15.2	3	21.4	–	–	–	–	2	11.1
Decoria township, Blue Earth County	12 406	32 011	33 750	23 750	798	70	8.8	32	14.2	32	18.9	9	8.3	17	6.8
Deephaven city, Hennepin County	30 693	59 486	62 808	37 163	3 625	90	2.5	40	4.3	40	6.1	–	–	19	1.8
Deer township, Roseau County	9 359	24 063	24 063	18 750	121	21	17.4	11	44.0	5	35.7	–	–	5	11.6
Deer Creek city, Otter Tail County	8 529	12 500	18 750	7 654	289	72	24.9	11	18.6	11	42.3	42	53.8	23	26.1
Deer Creek township, Otter Tail County	7 647	21 339	22 500	10 625	332	55	16.6	25	21.7	9	12.0	2	5.3	13	15.1
Deerfield township, Cass County	7 020	19 167	19 792	11 250	119	29	24.4	18	41.9	9	50.0	–	–	5	15.2
Deerfield township, Steele County	11 444	32 750	34 135	13 750	575	47	8.2	16	8.8	6	4.4	6	11.3	13	8.1
Deerhorn township, Wilkin County	11 364	30 179	30 179	22 500	93	7	7.5	–	–	–	–	–	–	3	9.1
Deer Lake unorg., Itasca County	11 206	27 552	30 417	17 132	3 022	292	9.7	118	13.2	113	16.2	33	9.6	66	7.6
Deer Park township, Pennington County	8 140	20 833	23 000	11 250	132	24	18.2	11	26.2	11	28.2	8	22.9	4	10.5
Deer River city, Itasca County	7 943	14 250	20 735	7 773	779	197	25.3	78	36.4	42	29.8	34	19.3	40	20.0
Deer River township, Itasca County	9 709	25 000	27 396	11 094	629	90	14.3	41	19.7	32	18.4	5	6.7	21	11.5
Deerwood city, Crow Wing County	9 728	16 513	24 167	7 912	512	54	10.5	10	9.3	3	4.2	17	9.3	5	3.5
Deerwood township, Crow Wing County	11 430	26 625	31 181	11 071	875	49	5.6	8	3.4	8	4.1	18	9.9	10	3.9
Deerwood township, Kittson County	8 633	21 250	26 250	5 802	177	40	22.6	18	32.1	8	21.6	2	16.7	10	18.2
De Graff city, Swift County	10 479	19 861	30 000	8 776	173	29	16.8	11	20.4	11	28.2	2	8.3	3	6.8
Delafield township, Jackson County	10 954	23 750	25 893	12 500	271	18	6.6	2	2.9	–	–	–	–	7	8.0
Delano city, Wright County	13 727	35 812	41 000	16 635	2 640	204	7.7	73	8.9	43	7.5	35	12.6	31	4.6
Delavan city, Faribault County	10 869	21 000	25 000	15 625	251	18	7.2	1	1.7	–	–	4	7.3	4	5.0

TIPSII [UPF] GPH527 CENSUS90 72583600 06/18/92 1:41 PM MACHINE: C DATA:CENSUS90S*PH5TIPSDA27. 06/16/92 17:23:34 TAPE: NONE FRAME: 350
TSF:CENSUS90*92. 06/18/92 10:41:18 UTF:CENSUS90*93. 06/18/92 10:41:18 META:CENSUS90S*PH5TABLES27. 06/18/92 11:26:48

Table 10. **Income and Poverty Status in 1989: 1990**—Con.

[Data based on sample and subject to sampling variability, see text. For definitions of terms and meanings of symbols, see text]

State County Place and [In Selected States] County Subdivision	Per capita income in 1989 (dollars)	Median income in 1989 (dollars)			Persons for whom poverty status is determined								Families with income in 1989 below poverty level	
						Income in 1989 below poverty level								
						All ages		Related children				Persons 65 years and over		
								Under 18 years		5 to 17 years				
		House-holds	Families	Nonfamily house-holds	Total	Number	Percent	Number	Percent	Number	Percent	Number	Percent	Number	Percent of all families
PLACE AND COUNTY SUBDIVISION—Con.														
Delavan township, Faribault County	9 626	21 563	24 375	10 875	248	21	8.5	10	14.1	10	16.7	2	3.8	4	5.6
Delaware township, Grant County	10 533	27 813	27 500	28 125	135	13	9.6	8	16.7	8	19.0	–	–	3	7.5
Delhi city, Redwood County	8 078	15 000	31 250	5 000–	82	9	11.0	–	–	–	–	–	–	–	–
Delhi township, Redwood County	11 064	28 750	33 958	6 851	307	29	9.4	6	6.0	4	6.2	8	25.0	4	4.8
Dell Grove township, Pine County	11 298	26 333	28 523	12 656	587	42	7.2	14	7.9	6	4.2	3	3.6	13	7.7
Dellwood city, Washington County	43 382	92 736	100 913	32 250	1 074	15	1.4	–	–	–	–	–	–	3	1.0
Delton township, Cottonwood County	8 239	17 917	18 438	17 083	158	31	19.6	6	17.1	4	14.8	5	20.0	7	15.6
Denham city, Pine County	5 627	9 308	8 815	11 250	27	15	55.6	7	100.0	–	–	–	–	4	57.1
Denmark township, Washington County	18 559	51 395	54 418	30 417	1 173	30	2.6	5	1.5	–	–	11	12.6	5	1.6
Dennison city	13 558	32 500	33 750	16 875	158	10	6.3	5	9.8	2	5.7	2	7.7	2	4.4
Goodhue County	13 558	32 500	33 750	16 875	158	10	6.3	5	9.8	2	5.7	2	7.7	2	4.4
Rice County	–	–	–	–	–	–	–	–	–	–	–	–	–	–	–
Dennison city, Rice County	–	–	–	–	–	–	–	–	–	–	–	–	–	–	–
Dent city, Otter Tail County	5 517	11 563	17 500	6 731	146	48	32.9	21	45.7	14	48.3	11	47.8	8	26.7
Denver township, Rock County	10 472	26 250	25 729	32 083	252	31	12.3	16	20.8	12	21.8	–	–	7	9.3
Derrynane township, Le Sueur County	13 211	29 417	33 594	17 500	624	30	4.8	2	.9	2	1.3	14	20.3	9	5.6
Des Moines township, Jackson County	11 995	29 271	28 333	36 875	303	26	8.6	8	8.6	8	10.5	–	–	8	8.9
Des Moines River township, Murray County	11 112	22 232	23 500	14 375	231	20	8.7	1	1.5	1	1.9	4	14.3	8	10.8
Detroit township, Becker County	11 716	25 927	28 750	14 562	2 335	287	12.3	110	16.4	62	12.8	12	4.8	76	11.1
Detroit Lakes city, Becker County	11 204	18 862	25 250	8 949	6 369	1 076	16.9	298	19.7	209	19.2	296	20.3	219	12.2
Dewald township, Nobles County	11 334	30 313	30 469	12 083	334	19	5.7	5	5.1	2	3.0	2	4.5	6	5.8
Dewey township, Roseau County	8 979	23 438	24 063	11 250	117	8	6.8	–	–	–	–	3	21.4	4	12.1
Dexter city, Mower County	9 523	27 778	30 865	10 625	344	37	10.8	12	9.9	6	6.6	10	23.3	6	6.7
Dexter township, Mower County	11 319	27 639	30 893	11 250	289	43	14.9	8	11.6	8	19.5	–	–	10	11.8
Diamond Lake township, Lincoln County	9 454	21 625	23 750	14 063	204	42	20.6	15	33.3	10	25.0	2	4.4	9	15.0
Dieter township, Roseau County	10 994	26 458	28 750	16 250	163	13	8.0	–	–	–	–	5	18.5	6	13.0
Dilworth city, Clay County	10 253	26 333	29 150	10 741	2 546	334	13.1	158	20.4	98	17.5	33	12.6	65	9.3
District 1 unorg., Lake of the Woods County	14 546	38 750	46 667	6 815	48	5	10.4	–	–	–	–	5	33.3	–	–
District 2 unorg., Lake of the Woods County	13 352	33 393	36 625	9 196	347	33	9.5	5	9.1	5	10.6	12	17.1	7	5.8
District 3 unorg., Lake of the Woods County	9 339	24 250	27 273	20 208	819	105	12.8	37	13.4	22	10.2	10	18.2	30	12.1
District 4 unorg., Lake of the Woods County	10 773	28 000	30 189	13 636	970	34	3.5	–	–	–	–	30	20.0	6	2.2
District 5 unorg., Lake of the Woods County	9 617	24 375	27 944	12 404	524	42	8.0	16	10.1	14	15.6	12	13.3	11	6.7
Dodge Center city, Dodge County	10 340	24 625	29 085	12 200	1 954	246	12.6	83	14.1	52	12.7	48	17.0	59	11.2
Dollymount township, Traverse County	11 342	31 667	30 833	27 500	92	13	14.1	9	27.3	5	20.8	–	–	2	8.3
Donaldson city, Kittson County	8 836	15 938	38 125	6 667	55	6	10.9	–	–	–	–	4	26.7	–	–
Donnelly township, Marshall County	10 834	31 875	21 875	31 250	24	–	–	–	–	–	–	–	–	–	–
Donnelly city, Stevens County	9 333	19 926	25 208	18 125	229	34	14.8	12	20.7	6	15.8	12	23.1	7	9.6
Donnelly township, Stevens County	9 235	21 806	23 750	20 313	192	34	17.7	11	22.9	11	26.2	4	11.4	8	14.8
Dora township, Otter Tail County	10 757	21 375	25 313	11 250	514	75	14.6	25	21.0	22	26.2	16	13.7	12	7.2
Doran city, Wilkin County	10 927	32 083	32 083	–	92	–	–	–	–	–	–	–	–	–	–
Douglas township, Dakota County	12 693	36 250	38 958	22 750	671	63	9.4	37	14.4	23	12.2	–	–	15	9.2
Dover city, Olmsted County	10 649	24 808	32 292	13 750	435	31	7.1	12	8.8	6	7.4	13	29.5	4	3.4
Dover township, Olmsted County	9 878	26 731	28 750	18 750	445	52	11.7	23	14.9	16	13.1	2	4.9	9	7.8
Dovray city, Murray County	14 200	21 000	25 625	6 272	70	8	11.4	–	–	–	–	8	33.3	–	–
Dovray township, Murray County	12 867	23 611	32 188	12 708	192	22	11.5	6	13.0	6	13.6	7	14.3	4	7.3
Dovre township, Kandiyohi County	15 843	39 861	42 768	16 389	1 746	57	3.3	8	1.5	3	.8	5	3.6	6	1.2
Drammen township, Lincoln County	8 746	24 792	26 250	5 156	192	14	7.3	8	10.4	8	12.1	–	–	2	3.9
Dresbach township, Winona County	18 317	40 357	49 821	15 417	287	15	5.2	8	10.5	8	12.9	4	15.4	1	1.2
Dryden township, Sibley County	10 269	25 417	26 591	14 583	451	37	8.2	17	13.4	13	14.8	4	6.0	7	5.2
Dublin township, Swift County	7 955	21 786	26 250	10 000	180	28	15.6	13	26.5	13	32.5	7	26.9	6	12.0
Dudley township, Clearwater County	7 218	12 750	18 625	5 299	278	79	28.4	31	36.5	21	42.0	22	36.7	15	19.0
Duluth city, St. Louis County	12 484	23 370	31 431	12 660	81 965	13 578	16.6	3 352	17.7	2 097	15.4	1 340	10.0	2 215	10.5
Duluth township, St. Louis County	13 125	30 560	35 046	18 214	1 561	132	8.5	55	12.7	46	13.0	10	6.4	26	5.8
Dumont city, Traverse County	8 129	20 179	21 964	12 500	148	16	10.8	9	17.3	–	–	2	11.1	3	7.7
Dunbar township, Faribault County	12 084	28 542	31 250	22 500	365	12	3.3	5	4.5	5	6.1	–	–	2	2.1
Dundas city, Rice County	12 181	29 000	35 893	21 250	474	27	5.7	15	11.4	13	14.1	4	6.9	4	3.1
Dundee city, Nobles County	11 065	18 750	27 250	6 829	111	15	13.5	–	–	–	–	9	32.1	4	10.8
Dunn township, Otter Tail County	16 292	24 079	27 917	10 313	605	64	10.6	8	6.3	8	9.4	17	13.7	12	6.3
Dunnell city, Martin County	8 747	16 705	17 750	10 000	187	48	25.7	23	43.4	11	32.4	6	14.3	13	23.6
Durand township, Beltrami County	7 251	13 333	12 500	13 750	143	55	38.5	23	41.8	18	45.0	5	45.5	16	40.0
Eagan city, Dakota County	18 662	46 612	51 023	31 908	47 288	1 336	2.8	415	3.0	192	2.2	70	7.6	275	2.2
Eagle township, Carlton County	10 186	23 333	25 577	7 071	535	99	18.5	12	11.0	7	8.9	30	27.0	21	14.0
Eagle Bend city, Todd County	8 042	15 000	18 611	7 169	536	127	23.7	23	16.9	18	15.5	61	40.1	29	21.0
Eagle Lake city, Blue Earth County	10 735	31 107	34 773	15 893	1 699	204	12.0	100	16.8	64	15.9	18	21.7	50	11.2
Eagle Lake township, Otter Tail County	9 579	18 750	18 182	19 375	309	31	10.0	1	2.2	1	3.8	14	15.2	12	11.3
Eagle Point township, Marshall County	7 735	30 000	30 000	–	97	8	8.2	4	10.3	4	16.0	–	–	2	6.7
Eagle Valley township, Todd County	8 201	20 179	21 111	6 884	613	132	21.5	49	22.6	38	22.2	29	40.8	34	19.5
Eagle View township, Becker County	4 961	15 000	13 929	7 585	141	76	53.9	34	64.2	25	75.8	–	–	16	44.4
East Bethel city, Anoka County	12 638	37 754	39 685	22 437	7 994	464	5.8	166	6.0	107	5.4	24	7.6	74	3.5
East Cass unorg., Cass County	18 600	18 750	–	18 750	2	–	–	–	–	–	–	–	–	–	–
East Chain township, Martin County	10 522	26 250	30 000	14 375	357	25	7.0	7	6.5	5	7.7	2	3.4	4	4.0
East Cook unorg., Cook County	11 065	19 231	27 188	12 072	467	48	10.3	10	9.1	6	7.9	4	9.3	7	6.5
Eastern township, Otter Tail County	11 010	16 458	20 250	8 036	259	65	25.1	26	28.9	21	32.8	2	11.1	15	21.7
East Grand Forks city, Polk County	10 588	25 008	31 140	12 654	8 515	1 255	14.7	461	17.8	274	14.9	138	13.9	297	13.2
East Gull Lake city, Cass County	14 339	32 250	35 568	12 500	671	40	6.0	11	5.1	8	4.7	8	9.6	11	5.6
East Kittson unorg., Kittson County	8 150	10 000	–	10 000	4	2	50.0	–	–	–	–	2	100.0	–	–
East Koochiching unorg., Koochiching County	8 773	25 469	27 813	17 500	430	19	4.4	–	–	–	–	–	–	–	–
East Lake Lillian township, Kandiyohi County	10 807	25 625	29 792	10 208	302	33	10.9	8	10.8	6	13.0	5	9.8	4	4.5
Easton city, Faribault County	12 590	25 156	29 688	11 500	225	34	15.1	16	27.6	13	30.2	4	8.2	6	9.2
East Park township, Marshall County	12 431	28 125	28 750	5 000–	10	2	20.0	–	–	–	–	2	100.0	–	–
East Side township, Mille Lacs County	10 951	15 708	17 143	12 625	562	35	6.2	–	–	–	–	20	11.6	8	4.5
East Valley township, Marshall County	7 770	18 000	18 571	5 000	44	2	4.5	–	–	–	–	2	13.3	–	–
Echo city, Yellow Medicine County	9 952	20 568	26 000	10 795	302	21	7.0	6	6.8	3	5.0	10	11.2	3	3.8

TIPSII [UPF] GPH527 CENSUS90 72583600 06/18/92 1:41 PM MACHINE: C DATA:CENSUS90S*PH5TIPSDA27. 06/16/92 17:23:34 TAPE: NONE FRAME: 351
TSF:CENSUS90*92. 06/18/92 10:41:18 UTF:CENSUS90*93. 06/18/92 10:41:18 META:CENSUS90S*PH5TABLES27. 06/18/92 11:26:48

Table 10. **Income and Poverty Status in 1989: 1990**—Con.

[Data based on sample and subject to sampling variability, see text. For definitions of terms and meanings of symbols, see text]

State County Place and [In Selected States] County Subdivision	Per capita income in 1989 (dollars)	Median income in 1989 (dollars)			Persons for whom poverty status is determined								Families with income in 1989 below poverty level	
						Income in 1989 below poverty level								
						All ages		Related children				Persons 65 years and over		
								Under 18 years		5 to 17 years				
		House-holds	Families	Nonfamily house-holds	Total	Number	Percent	Number	Percent	Number	Percent	Number	Percent	Number	Percent of all families
PLACE AND COUNTY SUBDIVISION—Con.														
Echo township, Yellow Medicine County	12 624	28 750	30 313	16 875	210	13	6.2	1	2.1	1	2.6	4	16.7	4	5.6
Eckles township, Beltrami County	9 900	25 694	26 172	20 536	811	148	18.2	55	20.0	24	12.7	11	24.4	40	17.0
Eckvoll township, Marshall County	7 604	21 563	30 000	5 000–	135	39	28.9	13	28.3	6	22.2	7	30.4	7	23.3
Eddy township, Clearwater County	8 919	21 538	25 000	7 808	369	83	22.5	27	24.3	25	27.8	27	58.7	20	18.9
Eden township, Brown County	10 056	24 712	30 795	15 000	356	25	7.0	–	–	–	–	17	29.8	9	9.7
Eden township, Pipestone County	11 330	23 333	25 000	18 500	261	48	18.4	16	23.9	11	25.0	7	13.7	12	15.0
Eden township, Polk County	8 402	22 500	23 750	7 318	216	31	14.4	4	6.6	1	2.1	11	26.2	6	9.8
Eden Lake township, Stearns County	8 896	25 104	27 756	12 000	1 226	134	10.9	47	11.4	35	11.1	34	23.8	32	9.8
Eden Prairie city, Hennepin County	23 898	52 956	59 482	38 572	39 138	1 223	3.1	463	4.1	251	3.4	58	5.1	262	2.4
Eden Valley city	9 019	16 786	25 521	7 215	672	122	18.2	37	19.8	35	22.4	51	26.6	18	10.1
Meeker County	9 576	16 042	24 250	7 003	388	53	13.7	9	10.6	7	11.5	25	19.7	7	6.4
Stearns County	8 258	18 438	28 000	7 932	284	69	24.3	28	27.5	28	29.5	26	40.0	11	15.7
Edgerton city, Pipestone County	10 487	22 880	27 656	9 223	1 063	72	6.8	10	3.3	8	3.6	43	16.7	17	5.6
Edina city, Hennepin County	32 301	48 936	64 127	27 651	45 661	1 464	3.2	250	2.7	207	3.1	495	5.5	240	1.8
Edison township, Swift County	10 089	29 583	30 156	16 250	173	19	11.0	5	8.6	5	10.0	4	30.8	6	12.8
Edna township, Otter Tail County	10 770	27 560	29 107	8 668	705	59	8.4	14	7.2	12	9.2	30	24.8	17	7.8
Edwards township, Kandiyohi County	9 419	24 063	23 750	28 750	399	59	14.8	24	16.2	18	16.8	13	33.3	16	14.3
Effie city, Itasca County	8 523	22 708	24 167	15 313	137	31	22.6	12	29.3	12	29.3	4	33.3	5	13.9
Effie unorg., Itasca County	10 377	17 500	21 250	7 163	186	46	24.7	16	32.7	12	34.3	9	19.1	9	16.4
Effington township, Otter Tail County	7 296	19 135	24 688	6 300	325	43	13.2	9	7.3	5	5.9	13	26.5	8	10.0
Eglon township, Clay County	11 762	31 111	33 250	14 375	408	20	4.9	3	2.8	–	–	4	7.8	6	4.7
Eidsvold township, Lyon County	9 450	22 639	24 722	14 306	224	10	4.5	–	–	–	–	4	9.5	2	3.3
Eitzen city, Houston County	9 763	16 705	24 167	6 733	246	36	14.6	12	20.0	9	28.1	17	27.4	4	6.1
Elba city, Winona County	9 935	20 625	22 917	15 750	178	21	11.8	12	24.0	7	20.0	–	–	5	9.4
Elba township, Winona County	10 257	31 250	35 278	20 833	265	28	10.6	13	12.7	13	16.9	–	–	5	7.6
Elbow Lake city, Grant County	10 290	19 083	26 250	8 433	1 177	174	14.8	47	15.8	33	15.3	70	22.3	42	12.7
Elbow Lake township, Grant County	10 431	23 750	26 250	20 000	176	37	21.0	15	26.8	9	20.5	2	8.7	9	18.8
Eldorado township, Stevens County	9 206	21 042	26 250	12 917	124	25	20.2	15	30.6	13	28.9	–	–	4	12.5
Elgin city, Wabasha County	9 971	22 353	30 469	10 742	731	58	7.9	22	9.0	17	9.6	6	6.7	12	6.2
Elgin township, Wabasha County	12 618	37 500	39 712	16 250	797	63	7.9	23	8.6	13	6.3	10	15.6	12	5.6
Elizabeth city, Otter Tail County	10 384	19 750	27 188	10 833	143	14	9.8	–	–	–	–	10	41.7	2	4.9
Elizabeth township, Otter Tail County	13 709	32 396	33 750	22 222	572	30	5.2	9	6.7	5	5.1	–	–	11	6.1
Elk township, Nobles County	11 176	26 750	28 409	14 844	292	32	11.0	9	10.3	9	11.8	4	8.5	8	9.3
Elk Lake township, Grant County	10 221	19 808	20 833	17 500	266	29	10.9	15	23.4	11	21.6	–	–	5	6.0
Elko city, Scott County	14 833	38 750	45 357	25 000	224	6	2.7	–	–	–	–	2	15.4	–	–
Elk River city, Sherburne County	14 616	37 549	43 057	20 580	10 996	770	7.0	278	7.6	183	6.9	94	13.5	184	6.1
Elkton township, Clay County	9 586	31 563	33 750	16 250	368	25	6.8	13	9.6	10	9.5	–	–	5	5.6
Elkton city, Mower County	8 586	21 250	28 393	10 938	159	22	13.8	15	23.1	15	30.0	2	8.0	3	7.7
Ellendale city, Steele County	11 713	21 818	29 167	11 786	529	50	9.5	10	8.0	10	10.6	18	12.6	10	6.4
Ellington township, Dodge County	11 447	28 203	29 063	12 500	294	19	6.5	5	5.7	5	8.5	4	9.8	6	6.5
Ellsborough township, Murray County	10 244	20 781	24 375	5 000	208	38	18.3	12	18.8	4	9.8	4	14.8	9	14.3
Ellsburg township, St. Louis County	10 813	14 583	16 250	13 333	109	13	11.9	5	17.2	–	–	2	14.3	2	6.5
Ellsworth township, Meeker County	11 107	29 125	31 597	11 607	684	44	6.4	10	5.0	4	2.5	14	15.6	11	5.4
Ellsworth city, Nobles County	8 826	16 797	22 614	6 746	512	95	18.6	17	14.7	17	21.0	53	32.7	21	14.3
Elm Creek township, Martin County	11 368	27 750	29 500	7 683	196	12	6.1	–	–	–	–	2	5.7	2	2.9
Elmdale city, Morrison County	6 457	17 500	20 938	10 938	131	27	20.6	14	32.6	9	26.5	5	20.8	7	21.2
Elmdale township, Morrison County	9 729	24 853	29 643	7 727	863	98	11.4	43	14.2	35	16.0	13	12.9	19	8.8
Elmer township, Pipestone County	7 665	24 286	26 500	16 250	335	25	7.5	6	4.8	4	4.4	2	14.3	6	7.0
Elmer township, St. Louis County	8 004	18 250	20 417	5 000	172	33	19.2	8	14.8	6	13.6	10	41.7	12	22.6
Elmira township, Olmsted County	11 194	31 667	34 250	15 625	336	28	8.3	9	8.8	6	8.8	4	16.7	8	8.2
Elmo township, Otter Tail County	7 963	17 500	20 278	6 399	353	67	19.0	25	23.4	18	23.4	10	21.3	15	14.7
Elmore city, Faribault County	9 684	17 202	22 266	9 037	703	108	15.4	34	21.3	28	21.1	29	17.1	21	10.3
Elmore township, Faribault County	14 504	33 333	36 250	17 500	248	15	6.0	3	4.3	–	–	–	–	4	5.6
Elmwood township, Clay County	13 285	35 795	38 889	11 458	377	22	5.8	–	–	–	–	5	9.4	2	1.8
Elrosa city, Stearns County	8 904	21 875	25 417	6 830	215	16	7.4	8	15.4	6	16.2	4	7.3	4	6.3
Ely city, St. Louis County	8 981	15 542	22 260	7 707	3 870	792	20.5	158	21.5	112	20.6	152	13.9	118	11.4
Elysian city	10 482	25 795	30 313	6 172	438	86	19.6	25	23.1	19	22.4	21	30.0	16	12.8
Le Sueur County	10 482	25 795	30 313	6 172	438	86	19.6	25	23.1	19	22.4	21	30.0	16	12.8
Waseca County	–	–	–	–	–	–	–	–	–	–	–	–	–	–	–
Elysian township, Le Sueur County	11 649	30 600	32 562	12 750	822	104	12.7	29	12.7	24	15.3	16	12.7	24	10.1
Emardville township, Red Lake County	9 185	16 250	21 964	5 000	203	43	21.2	13	22.0	11	21.2	18	39.1	9	16.4
Embarrass township, St. Louis County	9 058	25 966	28 289	12 969	828	90	10.9	29	12.1	18	8.9	8	8.8	23	9.6
Emerald township, Faribault County	13 185	30 568	32 344	18 333	261	7	2.7	–	–	–	–	5	19.2	2	2.5
Emily city, Crow Wing County	8 479	16 597	19 115	10 625	605	156	25.8	60	44.8	43	42.2	25	17.2	33	18.0
Emmet township, Renville County	8 270	24 432	23 409	35 417	332	75	22.6	42	35.3	35	35.7	–	–	14	15.9
Emmons city, Freeborn County	10 492	23 250	27 344	7 670	427	32	7.5	3	2.9	3	3.5	11	11.1	9	6.6
Empire township, Dakota County	14 154	41 450	43 047	35 000	1 324	85	6.4	38	8.5	29	8.7	4	4.9	18	5.0
Enstrom township, Roseau County	11 615	31 500	32 188	18 438	432	11	2.5	1	.7	1	1.4	2	6.3	2	1.7
Enterprise township, Jackson County	11 717	23 750	23 571	19 583	263	41	15.6	19	29.2	9	19.1	–	–	10	12.2
Equality township, Red Lake County	10 686	21 429	24 375	14 375	134	6	4.5	–	–	–	–	3	9.1	–	–
Erdahl township, Grant County	8 146	19 773	21 563	7 616	325	69	21.2	29	27.6	23	30.3	2	5.1	13	14.1
Erhard city, Otter Tail County	8 876	20 000	22 292	6 419	192	31	16.1	6	16.2	3	11.1	12	27.3	9	13.8
Erhards Grove township, Otter Tail County	9 614	27 857	30 156	9 661	410	20	4.9	7	6.8	4	5.3	4	7.8	5	4.2
Ericson township, Renville County	9 329	27 083	27 614	13 750	267	25	9.4	11	12.0	11	14.9	2	4.3	5	6.0
Erie township, Becker County	9 641	24 453	25 859	17 083	1 486	212	14.3	114	23.4	98	28.1	20	15.4	45	10.7
Erin township, Rice County	10 480	27 250	30 313	17 000	670	99	14.8	24	12.2	13	8.8	16	18.2	31	16.4
Erskine city, Polk County	8 285	11 979	18 958	7 205	424	92	21.7	20	22.5	16	22.9	45	30.6	17	15.0
Espelie township, Marshall County	12 217	27 143	30 625	26 250	35	1	2.9	–	–	–	–	–	–	–	–
Esther township, Polk County	11 962	35 313	35 833	16 563	198	8	4.0	6	10.3	4	7.7	–	–	2	3.4
Euclid township, Polk County	10 353	26 023	28 125	11 667	184	11	6.0	–	–	–	–	11	36.7	2	3.9

TIPSII [UPF] GPH527 CENSUS90 72583600 06/18/92 1:41 PM MACHINE: C DATA:CENSUS90S*PH5TIPSDA27. 06/16/92 17:23:34 TAPE: NONE FRAME: 352
TSF:CENSUS90*92. 06/18/92 10:41:18 UTF:CENSUS90*93. 06/18/92 10:41:18 META:CENSUS90S*PH5TABLES27. 06/18/92 11:26:48

Table 10. **Income and Poverty Status in 1989: 1990**—Con.

[Data based on sample and subject to sampling variability, see text. For definitions of terms and meanings of symbols, see text]

State County Place and [In Selected States] County Subdivision	Per capita income in 1989 (dollars)	Median income in 1989 (dollars)			Persons for whom poverty status is determined								Families with income in 1989 below poverty level	
						Income in 1989 below poverty level								
						All ages		Related children				Persons 65 years and over		
								Under 18 years		5 to 17 years				
		House-holds	Families	Nonfamily house-holds	Total	Number	Percent	Number	Percent	Number	Percent	Number	Percent	Number	Percent of all families
PLACE AND COUNTY SUBDIVISION—Con.														
Eureka township, Dakota County	16 373	44 891	45 893	36 875	1 405	43	3.1	18	4.1	14	4.3	6	5.5	10	2.6
Evan city, Brown County	6 290	15 313	18 375	6 345	83	4	4.8	–	–	–	–	2	8.7	–	–
Evansville city, Douglas County	7 820	12 763	19 531	7 706	496	97	19.6	19	17.4	7	8.0	28	17.5	21	15.1
Evansville township, Douglas County	7 262	16 833	16 833	10 000	256	42	16.4	16	18.0	11	15.7	7	35.0	10	13.5
Eveleth city, St. Louis County	10 541	19 205	30 064	8 072	3 922	710	18.1	228	23.4	141	20.1	125	15.0	154	14.2
Everglade township, Stevens County	13 579	30 833	33 125	26 250	109	15	13.8	7	23.3	7	29.2	4	26.7	4	12.9
Evergreen township, Becker County	8 189	16 375	20 694	5 615	285	80	28.1	35	38.0	19	30.2	9	22.0	18	22.2
Everts township, Otter Tail County	12 537	22 105	27 083	11 875	566	76	13.4	31	27.2	21	25.0	8	5.3	16	8.5
Ewington township, Jackson County	11 119	26 667	28 958	10 750	304	21	6.9	5	6.3	5	7.5	2	6.9	5	5.6
Excel township, Marshall County	11 445	23 542	34 375	17 750	254	20	7.9	4	6.2	4	7.1	6	17.1	2	2.7
Excelsior city, Hennepin County	16 612	26 745	36 883	19 026	2 387	90	3.8	–	–	–	–	51	12.8	9	1.5
Eyota city, Olmsted County	11 316	31 103	36 350	12 019	1 441	100	6.9	43	9.0	38	11.3	17	11.9	23	5.9
Eyota township, Olmsted County	12 708	32 396	36 250	21 875	549	34	6.2	17	9.2	12	8.2	3	5.3	6	4.4
Fahlun township, Kandiyohi County	10 089	27 083	29 000	11 528	318	33	10.4	10	10.0	4	5.8	2	6.9	6	7.1
Fairbanks township, St. Louis County	8 185	20 625	21 563	11 250	70	18	25.7	6	30.0	–	–	–	–	4	21.1
Fairfax township, Polk County	12 511	29 583	39 750	19 375	234	2	.9	–	–	–	–	–	–	–	–
Fairfax city, Renville County	10 395	19 167	25 446	10 284	1 212	156	12.9	58	18.8	47	20.1	51	16.5	23	7.2
Fairfield township, Crow Wing County	8 793	16 471	17 386	12 917	254	61	24.0	26	42.6	21	38.9	7	16.3	11	15.1
Fairfield township, Swift County	10 064	24 375	25 500	16 250	209	17	8.1	9	12.9	9	19.6	2	16.7	4	6.5
Fair Haven township, Stearns County	12 396	31 316	33 603	20 625	1 099	98	8.9	19	5.7	16	6.2	24	18.6	21	6.9
Fairmont city, Martin County	12 032	24 091	30 546	13 644	10 944	1 204	11.0	406	14.4	194	9.5	296	14.0	268	8.6
Fairmont township, Martin County	11 341	32 625	34 286	11 250	296	24	8.1	2	2.2	2	2.6	8	20.5	5	5.7
Fairview township, Cass County	12 136	26 719	30 000	10 417	342	13	3.8	–	–	–	–	2	4.5	4	3.3
Fairview township, Lyon County	10 298	30 547	32 417	14 167	518	34	6.6	13	7.0	9	7.1	3	5.3	7	5.2
Falcon Heights city, Ramsey County	16 186	31 661	38 516	20 687	4 931	521	10.6	154	13.5	69	9.8	37	5.1	119	8.3
Falk township, Clearwater County	5 830	15 938	17 500	5 000–	302	122	40.4	58	55.2	36	48.0	18	46.2	22	28.2
Fall Lake township, Lake County	13 072	27 946	33 571	14 792	465	53	11.4	14	17.1	11	16.4	6	7.3	15	10.9
Falun township, Roseau County	9 542	26 563	27 083	10 625	277	25	9.0	8	8.7	8	10.5	9	31.0	6	8.1
Fanny township, Polk County	10 136	21 818	22 045	16 250	117	15	12.8	4	9.8	–	–	3	23.1	3	10.7
Farden township, Hubbard County	9 971	24 342	26 250	16 250	756	114	15.1	42	18.4	28	18.1	8	9.5	25	11.5
Faribault city, Rice County	11 563	24 604	32 668	14 503	15 929	1 342	8.4	254	5.9	136	4.4	284	12.5	229	5.5
Farley township, Polk County	11 851	25 938	25 625	26 250	63	20	31.7	6	30.0	2	14.3	2	50.0	4	26.7
Farming township, Stearns County	8 975	27 167	29 844	10 625	772	95	12.3	34	12.8	32	15.7	27	36.5	20	10.3
Farmington city, Dakota County	13 720	36 288	41 648	16 193	5 854	180	3.1	28	1.5	10	.8	74	14.1	17	1.1
Farmington township, Olmsted County	13 939	35 938	41 563	15 938	610	49	8.0	11	5.4	10	6.6	15	24.2	12	7.5
Farm Island township, Aitkin County	8 610	22 312	24 000	10 625	663	60	9.0	26	14.9	16	11.9	11	8.9	18	8.0
Farwell city, Pope County	9 326	22 000	22 250	8 113	62	6	9.7	–	–	–	–	4	16.0	1	5.3
Fawn Lake township, Todd County	9 602	18 750	20 000	11 625	426	69	16.2	27	20.0	13	12.7	16	25.4	11	9.2
Faxon township, Sibley County	10 959	33 958	37 813	13 750	398	22	5.5	9	6.9	5	5.0	–	–	3	3.0
Fayal township, St. Louis County	12 989	32 589	36 544	12 625	2 001	98	4.9	29	5.6	10	2.5	24	11.1	25	4.1
Featherstone township, Goodhue County	15 648	42 125	42 937	20 000	783	45	5.7	19	8.1	10	5.9	4	5.2	10	4.3
Federal Dam city, Cass County	5 063	13 750	18 438	5 000–	106	33	31.1	12	27.9	6	17.6	10	62.5	9	31.0
Feeley township, Itasca County	10 951	21 607	29 500	8 612	306	29	9.5	3	4.2	3	5.4	12	16.0	4	4.3
Felton city, Clay County	9 257	21 667	24 250	18 750	232	42	18.1	20	29.4	12	22.6	1	3.2	10	15.9
Felton township, Clay County	21 399	42 969	44 750	25 000	72	–	–	–	–	–	–	–	–	–	–
Fenton township, Murray County	9 322	24 375	27 250	15 000	238	64	26.9	31	39.2	26	37.1	4	9.3	17	24.6
Fergus Falls city, Otter Tail County	11 327	22 993	29 963	11 271	11 630	1 728	14.9	587	20.2	394	18.8	326	14.3	337	10.9
Fergus Falls township, Otter Tail County	13 093	36 687	38 000	22 250	1 205	50	4.1	17	4.5	7	2.4	5	4.5	10	2.8
Fern township, Hubbard County	10 615	19 464	23 438	7 039	171	32	18.7	7	17.9	3	15.8	–	–	6	11.8
Fertile city, Polk County	9 365	14 487	24 500	9 399	781	134	17.2	32	20.1	28	21.1	46	18.1	27	13.1
Field township, St. Louis County	11 441	33 333	36 818	15 833	421	76	18.1	35	27.1	33	32.4	4	9.8	17	14.9
Fieldon township, Watonwan County	12 851	28 333	32 500	8 422	278	43	15.5	24	25.3	21	29.6	6	17.6	9	11.0
Fifty Lakes city, Crow Wing County	9 484	18 281	18 594	15 000	295	63	21.4	20	34.5	12	29.3	2	2.7	19	19.2
Fillmore township, Fillmore County	10 760	24 219	26 429	10 750	483	60	12.4	17	14.2	17	18.1	8	12.7	14	8.9
Fine Lakes township, St. Louis County	12 663	25 179	37 813	10 833	154	21	13.6	1	4.8	–	–	4	14.8	5	12.2
Finlayson city, Pine County	7 509	12 375	16 750	6 275	243	60	24.7	20	31.3	16	29.1	18	28.1	11	16.2
Finlayson township, Pine County	7 071	18 173	18 393	17 917	410	65	15.9	23	16.1	18	15.7	19	26.8	16	13.7
Fisher city, Polk County	9 766	26 528	31 000	9 565	394	32	8.1	7	5.8	6	6.8	8	15.1	5	4.8
Fisher township, Polk County	14 106	40 000	43 542	20 625	182	5	2.7	–	–	–	–	5	100.0	2	3.9
Fish Lake township, Chisago County	11 554	30 806	33 750	14 125	1 180	103	8.7	36	10.2	32	12.6	13	10.6	21	6.6
Fleming township, Aitkin County	8 196	17 750	20 547	15 938	287	49	17.1	12	16.7	12	21.4	19	31.7	14	16.5
Fleming township, Pine County	8 682	13 250	20 938	6 584	77	20	26.0	8	33.3	8	33.3	–	–	3	13.0
Flensburg city, Morrison County	8 110	12 708	16 875	5 610	205	42	20.5	6	11.3	6	13.6	26	44.1	11	18.0
Flom township, Norman County	8 711	17 500	23 125	6 347	228	31	13.6	12	20.0	10	18.9	7	14.3	4	6.1
Floodwood city, St. Louis County	8 618	11 941	22 981	7 228	578	145	25.1	38	30.2	25	29.8	58	36.0	25	17.0
Floodwood township, St. Louis County	9 973	20 938	28 750	10 114	350	32	9.1	1	1.2	–	–	16	29.1	11	10.8
Flora township, Renville County	8 525	22 639	24 722	16 458	219	47	21.5	22	33.3	16	36.4	9	27.3	12	19.4
Florence township, Goodhue County	13 897	29 457	33 229	15 000	1 187	73	6.1	19	6.1	9	3.9	14	8.8	15	4.3
Florence city, Lyon County	6 803	11 250	11 750	10 000	48	11	22.9	–	–	–	–	6	35.3	4	26.7
Florida township, Yellow Medicine County	9 109	18 214	21 875	10 938	155	51	32.9	27	54.0	21	58.3	–	–	10	22.2
Flowing township, Clay County	11 027	17 083	26 250	5 000–	97	25	25.8	7	21.9	4	13.8	3	25.0	6	21.4
Foldahl township, Marshall County	11 398	21 250	24 107	12 000	116	16	13.8	–	–	–	–	4	14.8	6	17.1
Folden township, Otter Tail County	6 507	12 500	15 357	7 039	264	57	21.6	11	16.2	7	12.3	27	52.9	17	21.8
Foley city, Benton County	9 464	21 992	28 606	9 894	1 732	207	12.0	83	13.9	71	17.5	62	21.9	40	9.3
Folsom township, Traverse County	9 470	20 000	22 250	15 750	153	26	17.0	8	18.2	2	6.9	3	12.5	5	12.2
Forada city, Douglas County	10 675	26 591	28 125	8 571	166	2	1.2	–	–	–	–	2	6.5	–	–
Ford township, Kanabec County	9 632	26 250	26 458	12 083	169	31	18.3	11	23.4	11	32.4	–	–	8	16.3
Forest township, Becker County	15 974	24 375	29 583	12 500	65	12	18.5	5	100.0	5	100.0	3	11.5	2	8.0
Forest township, Rice County	16 232	42 639	43 203	21 563	872	55	6.3	25	9.9	18	9.2	6	8.2	11	4.3
Forest City township, Meeker County	9 467	24 333	26 250	11 563	632	115	18.2	44	22.9	36	25.2	15	18.3	26	14.1
Forest Lake city, Washington County	12 070	30 692	35 712	11 844	5 668	621	11.0	240	14.4	191	16.4	103	16.5	159	10.3
Forest Lake township, Washington County	16 006	45 502	47 449	28 771	6 617	150	2.3	35	1.7	17	1.1	38	10.3	18	1.0
Foreston city, Mille Lacs County	8 844	25 000	29 000	6 923	368	58	15.8	25	21.0	21	25.6	8	20.0	13	13.3
Forest Prairie township, Meeker County	10 459	26 198	27 500	12 083	826	66	8.0	9	3.2	5	2.4	28	28.9	20	8.9
Forestville township, Fillmore County	9 929	25 357	26 042	15 000	410	63	15.4	29	24.4	26	27.7	8	9.3	14	12.1
Fork township, Marshall County	10 386	25 000	30 625	11 250	30	6	20.0	3	33.3	3	33.3	–	–	2	20.0
Fortier township, Yellow Medicine County	9 759	21 000	21 500	5 000–	119	12	10.1	6	15.8	4	14.8	2	14.3	2	5.3
Fort Ripley city, Crow Wing County	13 846	37 321	45 062	11 667	110	–	–	–	–	–	–	–	–	–	–
Fort Ripley township, Crow Wing County	8 054	23 317	23 967	6 662	359	59	16.4	23	24.2	10	18.2	–	–	18	15.1

TIPSII [UPF] GPH527 CENSUS90 72583600 06/18/92 1:41 PM MACHINE: C DATA:CENSUS90S*PH5TIPSDA27. 06/16/92 17:23:34 TAPE: NONE FRAME: 353
TSF:CENSUS90*92. 06/18/92 10:41:18 UTF:CENSUS90*93. 06/18/92 10:41:18 META:CENSUS90S*PH5TABLES27. 06/18/92 11:26:48

[Data based on sample and subject to sampling variability, see text. For definitions of terms and meanings of symbols, see text]

State County Place and [In Selected States] County Subdivision	Per capita income in 1989 (dollars)	Median income in 1989 (dollars)			Persons for whom poverty status is determined								Families with income in 1989 below poverty level	
						Income in 1989 below poverty level								
						All ages		Related children				Persons 65 years and over		
								Under 18 years		5 to 17 years				
		House-holds	Families	Nonfamily house-holds	Total	Number	Percent	Number	Percent	Number	Percent	Number	Percent	Number	Percent of all families
PLACE AND COUNTY SUBDIVISION—Con.														
Fort Snelling unorg., Hennepin County	13 891	48 750	48 750	–	16	–	–	–	–	–	–	–	–	–	–
Fosston city, Polk County	8 793	15 352	21 336	7 029	1 431	296	20.7	87	24.0	59	20.8	116	27.4	54	14.2
Fossum township, Norman County	10 415	22 143	23 906	9 125	216	14	6.5	–	–	–	–	2	7.7	5	7.7
Foster township, Big Stone County	7 971	17 361	16 944	26 875	142	44	31.0	15	38.5	11	34.4	–	–	12	30.0
Foster township, Faribault County	11 586	26 250	30 000	11 563	313	43	13.7	18	18.8	14	19.4	4	9.3	10	11.1
Fountain city, Fillmore County	11 173	27 500	29 792	11 125	328	10	3.0	2	2.3	2	3.0	6	10.5	4	4.2
Fountain township, Fillmore County	9 264	24 000	24 500	16 250	321	57	17.8	23	22.3	21	26.6	8	19.5	17	18.1
Fountain Prairie township, Pipestone County	13 609	24 375	26 250	15 750	198	43	21.7	14	26.9	11	29.7	–	–	11	17.7
Foxhome city, Wilkin County	9 490	27 222	28 333	10 625	171	2	1.2	–	–	–	–	–	–	–	–
Foxhome township, Wilkin County	10 553	23 125	26 250	10 625	146	34	23.3	19	52.8	14	45.2	–	–	8	19.0
Fox Lake township, Martin County	9 588	25 938	30 208	13 750	305	62	20.3	27	23.7	20	32.8	4	19.0	19	22.4
Framnas township, Stevens County	14 554	34 306	36 500	18 750	312	12	3.8	–	–	–	–	4	12.1	4	4.7
Franconia township, Chisago County	20 080	32 750	35 547	12 321	988	80	8.1	34	10.4	28	11.4	1	1.1	19	6.8
Frankford township, Mower County	11 200	29 000	38 542	10 417	384	18	4.7	–	–	–	–	8	22.2	5	4.6
Frankfort township, Wright County	14 407	44 960	46 182	28 281	2 932	77	2.6	19	1.8	19	2.5	11	8.1	17	2.2
Franklin city, Renville County	9 397	18 187	27 321	7 309	443	78	17.6	20	16.4	15	17.9	28	24.1	17	14.3
Franklin city, St. Louis County	7 294	11 750	14 375	10 000	24	–	–	–	–	–	–	–	–	–	–
Franklin township, Wright County	14 080	44 120	46 971	23 500	2 736	117	4.3	55	6.1	55	7.8	19	12.1	23	3.3
Fraser township, Martin County	10 423	29 688	30 625	18 333	342	39	11.4	18	18.0	10	13.5	2	4.5	7	7.3
Frazee city, Becker County	8 165	16 000	20 729	8 514	1 071	231	21.6	85	26.5	42	19.6	57	27.5	54	18.6
Fredenberg township, St. Louis County	12 676	33 125	36 375	22 750	736	19	2.6	6	2.7	2	1.1	2	4.0	4	2.0
Freeborn city, Freeborn County	10 782	25 729	28 750	11 250	301	15	5.0	1	1.2	–	–	4	7.8	1	1.1
Freeborn township, Freeborn County	14 014	35 000	37 500	23 333	326	8	2.5	–	–	–	–	8	14.5	–	–
Freedom township, Waseca County	11 705	30 139	33 000	15 313	422	50	11.8	11	8.6	5	5.2	13	24.1	15	12.1
Freeland township, Lac qui Parle County	9 069	22 083	23 333	10 938	178	29	16.3	9	20.5	–	–	4	11.8	7	13.5
Freeman township, Freeborn County	9 870	25 625	26 812	15 833	571	68	11.9	17	11.2	12	11.2	14	18.7	17	9.9
Freeport city, Stearns County	9 130	22 663	27 321	7 517	535	56	10.5	5	3.2	5	4.7	36	26.3	12	8.4
Fremont township, Winona County	9 768	28 828	29 732	21 250	415	30	7.2	12	8.3	4	4.2	–	–	7	6.7
French township, St. Louis County	16 642	35 000	39 531	14 464	471	15	3.2	2	1.7	2	2.0	3	4.5	5	3.3
French Lake township, Wright County	11 898	30 398	33 173	8 550	949	76	8.0	33	11.3	33	15.3	14	9.9	13	4.8
Friberg township, Otter Tail County	11 239	21 937	25 268	16 250	627	82	13.1	19	10.7	17	13.3	15	17.9	22	11.9
Fridley city, Anoka County	16 347	36 855	41 809	24 188	28 071	1 706	6.1	679	10.4	455	9.7	110	5.4	383	4.9
Friendship township, Yellow Medicine County	9 872	25 104	25 000	25 313	253	64	25.3	39	45.9	28	43.1	2	6.1	14	18.4
Frohn township, Beltrami County	10 408	26 607	28 456	17 813	1 158	169	14.6	83	21.3	52	18.2	10	11.9	32	10.4
Frost city, Faribault County	12 423	21 964	24 773	12 813	217	19	8.8	5	11.4	5	13.2	6	7.9	4	5.7
Fulda city, Murray County	11 408	19 750	26 944	9 919	1 149	195	17.0	41	14.2	26	12.1	110	31.6	45	14.2
Funkley city, Beltrami County	5 715	12 500	11 250	13 750	17	8	47.1	4	100.0	2	100.0	–	–	2	33.3
Gail Lake township, Crow Wing County	7 723	15 000	19 167	5 217	92	15	16.3	–	–	–	–	5	38.5	5	19.2
Galena township, Martin County	12 768	28 750	29 375	19 375	289	15	5.2	6	6.1	6	7.9	–	–	5	5.9
Gales township, Redwood County	10 476	28 500	30 000	8 447	172	21	12.2	2	3.4	2	4.3	6	31.6	5	11.9
Garden township, Polk County	8 419	25 000	26 875	10 833	286	30	10.5	6	6.2	6	8.8	8	16.7	7	8.8
Garden City township, Blue Earth County	12 269	33 125	38 083	16 250	700	26	3.7	5	2.5	2	1.2	5	6.0	5	2.4
Garfield city, Douglas County	8 716	23 125	24 375	6 898	207	20	9.7	9	12.5	9	18.0	5	20.0	4	7.1
Garfield township, Lac qui Parle County	9 066	21 750	24 125	10 000	206	28	13.6	9	11.7	7	17.9	2	9.1	5	9.1
Garfield township, Polk County	9 756	27 750	28 875	13 125	421	67	15.9	26	18.4	26	21.3	5	8.9	18	14.4
Garnes township, Red Lake County	8 294	23 214	24 643	5 000	209	24	11.5	10	11.6	10	16.4	7	29.2	5	9.6
Garrison city, Crow Wing County	6 396	12 941	13 971	7 276	146	20	13.7	6	18.8	3	25.0	3	8.1	3	6.8
Garrison township, Crow Wing County	10 307	19 792	21 250	12 500	491	62	12.6	20	18.9	13	17.8	3	3.0	14	9.7
Garvin city, Lyon County	7 598	12 500	20 938	5 788	143	52	36.4	16	57.1	12	70.6	4	13.8	10	24.4
Gary city, Norman County	7 258	12 222	12 500	11 875	178	57	32.0	12	28.6	10	27.0	27	51.9	18	36.0
Gaylord city, Sibley County	10 638	23 071	28 097	10 721	1 872	190	10.1	62	11.9	29	7.6	51	13.8	39	7.5
Gem Lake city, Ramsey County	19 797	52 091	59 224	20 000	434	10	2.3	5	3.8	2	2.0	–	–	3	2.4
Geneva city, Freeborn County	10 470	25 288	29 844	11 500	444	55	12.4	10	7.7	6	6.1	26	33.8	8	6.8
Geneva township, Freeborn County	12 114	30 577	32 404	11 250	470	13	2.8	–	–	–	–	11	20.4	4	3.0
Gennessee township, Kandiyohi County	10 056	29 583	34 250	15 000	494	30	6.1	14	7.9	11	7.7	3	6.1	7	5.1
Genola city, Morrison County	6 449	16 750	15 625	7 500	92	40	43.5	21	77.8	13	76.5	2	16.7	11	40.7
Gentilly township, Polk County	9 521	25 357	27 708	10 313	336	54	16.1	18	17.8	15	16.7	10	21.7	13	13.4
Georgetown city, Clay County	9 106	21 042	25 625	16 250	90	22	24.4	7	35.0	7	38.9	9	42.9	8	28.6
Georgetown township, Clay County	15 970	24 659	24 773	12 083	179	10	5.6	–	–	–	–	–	–	4	7.1
Germania township, Todd County	5 964	16 250	18 203	11 250	459	148	32.2	78	47.0	53	44.2	16	39.0	29	24.8
Germantown township, Cottonwood County	11 715	23 438	25 417	12 500	267	11	4.1	7	8.8	3	4.8	–	–	4	4.7
Gervais township, Red Lake County	8 520	28 750	29 844	7 337	277	27	9.7	9	8.5	3	3.3	4	13.8	8	11.0
Getty township, Stearns County	9 904	26 607	27 813	18 750	415	74	17.8	40	24.7	38	27.9	11	22.9	15	13.8
Gheen unorg., St. Louis County	12 990	18 750	26 250	11 250	8	–	–	–	–	–	–	–	–	–	–
Ghent city, Lyon County	10 115	20 000	31 250	11 667	289	23	8.0	3	3.2	3	4.6	7	17.9	6	7.5
Gibbon city, Sibley County	10 438	20 278	24 427	10 938	700	83	11.9	18	12.2	11	11.3	45	21.5	16	8.0
Gilbert city, St. Louis County	10 161	20 353	24 968	10 000	1 915	309	16.1	101	22.0	74	20.1	48	11.2	75	13.8
Gilchrist township, Pope County	8 438	20 250	22 875	7 288	209	22	10.5	6	10.5	6	14.6	8	14.8	6	9.8
Gillford township, Wabasha County	10 155	29 792	33 438	10 313	511	41	8.0	19	9.6	17	11.9	3	8.6	7	5.3
Gilman city, Benton County	9 341	14 250	22 917	5 000	181	45	24.9	11	20.4	11	26.2	26	60.5	13	25.5
Gilmanton township, Benton County	11 333	33 229	34 948	10 625	729	33	4.5	2	.9	2	1.0	14	22.2	5	2.7
Girard township, Otter Tail County	10 341	20 500	21 932	12 500	563	135	24.0	54	39.1	43	37.1	20	19.2	32	18.8
Glasgow township, Wabasha County	10 221	31 667	32 708	18 125	322	11	3.4	4	3.5	4	5.6	–	–	1	1.1
Glen township, Aitkin County	11 134	20 625	26 750	12 778	330	17	5.2	–	–	–	–	11	11.1	3	2.7
Glencoe city, McLeod County	12 086	27 597	33 107	13 750	4 495	321	7.1	87	7.3	44	5.2	97	12.5	48	3.8
Glencoe township, McLeod County	12 676	35 781	37 500	13 750	622	54	8.7	28	16.3	21	15.3	2	3.2	11	6.1
Glendorado township, Benton County	9 410	25 962	28 500	7 799	792	108	13.6	45	16.0	43	17.9	16	18.0	25	11.8
Glenville city, Freeborn County	9 896	22 946	25 885	12 500	773	60	7.8	14	6.7	14	8.7	14	12.1	11	4.9
Glenwood city, Pope County	9 514	16 467	23 389	8 894	2 404	400	16.6	134	22.8	102	23.9	120	17.6	92	13.5
Glenwood township, Pope County	11 115	24 250	27 212	8 157	842	60	7.1	20	8.5	14	8.3	7	5.4	11	4.2

TIPSII [UPF] GPH527 CENSUS90 72583600 06/18/92 1:41 PM MACHINE: C DATA:CENSUS90S*PH5TIPSDA27. 06/16/92 17:23:34 TAPE: NONE FRAME: 354
TSF:CENSUS90*92. 06/18/92 10:41:18 UTF:CENSUS90*93. 06/18/92 10:41:18 META:CENSUS90S*PH5TABLES27. 06/18/92 11:26:48

Table 10. **Income and Poverty Status in 1989: 1990**—Con.

[Data based on sample and subject to sampling variability, see text. For definitions of terms and meanings of symbols, see text]

State County Place and [In Selected States] County Subdivision	Per capita income in 1989 (dollars)	Median income in 1989 (dollars)			Persons for whom poverty status is determined								Families with income in 1989 below poverty level	
						Income in 1989 below poverty level								
						All ages		Related children				Persons 65 years and over		
								Under 18 years		5 to 17 years				
		House-holds	Families	Nonfamily house-holds	Total	Number	Percent	Number	Percent	Number	Percent	Number	Percent	Number	Percent of all families
PLACE AND COUNTY SUBDIVISION—Con.														
Glyndon city, Clay County	9 965	22 917	26 667	7 721	867	152	17.5	62	20.7	40	18.2	8	10.8	35	14.2
Glyndon township, Clay County	13 866	32 188	36 875	20 000	312	12	3.8	–	–	–	–	12	30.8	5	5.4
Gnesen township, St. Louis County	12 847	30 357	32 857	17 143	1 074	139	12.9	40	15.2	24	12.7	23	19.0	38	12.4
Godfrey township, Polk County	9 698	21 641	22 031	10 417	301	29	9.6	4	4.3	4	6.3	18	26.9	11	11.5
Golden Valley city, Hennepin County	23 105	46 212	53 689	26 394	20 294	864	4.3	269	6.4	186	6.5	156	5.0	154	2.6
Golden Valley township, Roseau County	7 613	22 500	28 750	9 333	194	28	14.4	14	18.7	6	12.0	1	5.6	7	14.9
Gonvick city, Clearwater County	9 455	15 000	23 750	8 386	305	62	20.3	14	19.7	5	10.2	30	38.0	11	14.1
Good Hope township, Itasca County	8 983	20 469	22 000	6 996	142	23	16.2	4	12.1	4	13.3	3	9.7	2	4.8
Good Hope township, Norman County	7 172	21 750	21 750	25 000	74	22	29.7	11	34.4	11	47.8	–	–	5	26.3
Goodhue city, Goodhue County	12 256	25 938	32 583	10 694	541	54	10.0	14	8.6	9	7.6	15	13.3	9	6.1
Goodhue township, Goodhue County	10 472	31 875	34 531	13 750	699	50	7.2	16	6.3	8	4.1	5	10.2	8	4.7
Goodland township, Itasca County	9 638	22 386	25 833	6 948	417	43	10.3	4	3.6	4	4.4	13	21.0	12	9.4
Goodridge city, Pennington County	8 561	10 000	15 000	5 000–	111	49	44.1	9	52.9	7	46.7	21	61.8	11	36.7
Goodridge township, Pennington County	9 594	30 417	31 667	13 125	61	3	4.9	–	–	–	–	1	10.0	–	–
Good Thunder city, Blue Earth County	8 872	22 656	27 955	10 750	581	86	14.8	34	17.2	8	6.7	20	26.3	15	10.0
Goodview city, Winona County	13 177	31 281	35 264	19 375	2 878	165	5.7	81	10.4	49	8.6	18	5.9	40	4.8
Goose Prairie township, Clay County	11 151	26 429	35 000	11 875	213	15	7.0	7	8.3	2	2.9	2	10.0	2	3.8
Gordon township, Todd County	9 942	20 437	22 202	11 429	582	44	7.6	7	5.2	4	3.8	13	11.8	12	6.6
Gorman township, Otter Tail County	12 141	27 083	29 375	16 500	363	13	3.6	–	–	–	–	11	19.0	4	3.7
Gorton township, Grant County	15 070	33 750	39 000	23 125	78	15	19.2	5	20.8	5	29.4	–	–	4	18.2
Gould township, Cass County	6 406	17 981	18 846	5 736	232	118	50.9	66	76.7	50	76.9	11	44.0	18	33.3
Grace township, Chippewa County	12 774	26 750	27 000	22 083	179	19	10.6	6	12.5	6	14.0	5	16.1	6	11.1
Graceville city, Big Stone County	9 173	17 443	24 531	10 192	629	99	15.7	42	26.6	28	24.8	23	15.9	18	10.5
Graceville township, Big Stone County	8 743	25 250	25 625	22 500	132	24	18.2	6	23.1	6	27.3	2	11.8	4	16.0
Grafton township, Sibley County	9 483	23 958	22 917	27 083	291	53	18.2	21	23.1	12	17.4	–	–	11	14.1
Graham township, Benton County	8 968	32 321	34 375	7 143	604	70	11.6	28	11.3	18	9.3	23	34.8	15	10.8
Graham Lakes township, Nobles County	13 374	31 875	34 688	21 250	270	36	13.3	18	19.4	10	13.9	2	10.0	8	9.9
Granada city, Martin County	8 420	17 273	27 500	7 458	362	45	12.4	12	11.5	5	6.6	17	24.3	8	8.5
Granby township, Nicollet County	10 410	31 875	33 125	28 750	282	16	5.7	6	5.0	–	–	–	–	4	5.9
Grand Forks township, Polk County	14 788	35 865	37 019	18 750	194	11	5.7	–	–	–	–	4	9.5	4	6.2
Grand Lake township, St. Louis County	12 298	34 621	36 979	19 167	2 215	152	6.9	55	8.6	45	9.1	8	4.0	28	4.4
Grand Marais city, Cook County	12 633	22 188	29 167	12 569	1 126	129	11.5	41	15.4	33	17.3	34	14.5	21	7.1
Grand Meadow city, Mower County	10 835	25 114	33 487	12 266	952	80	8.4	22	7.6	13	6.1	15	8.9	17	7.6
Grand Meadow township, Mower County	12 991	29 250	33 542	7 787	329	18	5.5	–	–	–	–	–	–	3	3.1
Grand Plain township, Marshall County	7 960	20 000	20 000	–	88	10	11.4	6	22.2	6	26.1	–	–	2	7.7
Grand Portage unorg., Cook County	12 881	20 000	23 125	14 167	327	84	25.7	33	41.8	20	35.7	–	–	17	18.9
Grand Prairie township, Nobles County	9 733	26 250	26 875	13 125	272	34	12.5	14	14.9	8	10.1	5	16.1	10	12.0
Grand Rapids city, Itasca County	11 128	19 623	29 763	9 512	7 624	1 345	17.6	493	24.0	298	20.1	186	13.1	292	13.8
Grand Rapids township, Itasca County	11 110	23 136	30 472	10 819	11 184	1 771	15.8	650	20.9	409	17.9	214	12.2	374	12.1
Grandview township, Lyon County	11 312	32 891	33 977	8 316	339	14	4.1	6	4.7	6	6.5	–	–	4	4.4
Grange township, Pipestone County	10 016	28 194	31 250	18 125	254	7	2.8	–	–	–	–	2	8.7	3	4.5
Granite township, Morrison County	6 726	24 375	24 625	5 000–	514	111	21.6	60	26.2	45	26.2	8	23.5	22	18.8
Granite Falls township, Chippewa County	12 049	33 750	37 083	10 625	269	39	14.5	15	18.3	13	19.1	8	18.2	9	11.1
Granite Falls city	10 572	22 007	30 233	11 534	3 012	396	13.1	97	12.5	34	6.0	121	18.4	79	9.4
Chippewa County	10 406	24 306	26 800	13 472	733	75	10.2	15	7.2	12	9.0	49	24.9	19	9.0
Yellow Medicine County	10 624	20 903	30 775	11 036	2 279	321	14.1	82	14.4	22	5.1	72	15.6	60	9.6
Granite Ledge township, Benton County	8 637	27 083	30 238	7 388	595	84	14.1	28	11.8	24	12.6	29	46.0	22	14.3
Granite Rock township, Redwood County	9 181	23 056	24 583	14 583	241	9	3.7	–	–	–	–	4	8.3	2	2.7
Grant township, Washington County	25 392	65 314	68 623	32 917	3 778	114	3.0	34	3.1	22	2.6	9	4.9	24	2.3
Grant Valley township, Beltrami County	10 719	26 641	33 889	13 365	1 039	153	14.7	65	19.8	37	16.0	11	15.5	31	11.2
Granville township, Kittson County	11 589	21 250	25 000	10 833	93	5	5.4	–	–	–	–	2	8.3	–	–
Grass Lake township, Kanabec County	9 830	28 056	30 789	10 000	886	77	8.7	22	8.1	19	8.8	17	24.3	17	7.1
Grasston city, Kanabec County	6 966	20 000	26 000	6 584	125	28	22.4	10	26.3	8	29.6	4	30.8	7	20.6
Grattan township, Itasca County	11 145	11 458	13 750	5 000–	45	12	26.7	–	–	–	–	4	33.3	3	15.0
Gray township, Pipestone County	13 027	22 375	25 417	15 625	274	40	14.6	17	20.2	14	23.7	2	5.4	9	11.0
Great Bend township, Cottonwood County	11 747	27 917	30 833	18 125	674	47	7.0	26	13.1	22	14.5	6	6.1	8	4.0
Great Scott township, St. Louis County	10 875	26 250	32 344	15 156	610	83	13.6	28	17.3	18	14.4	14	18.2	20	11.3
Greenbush township, Mille Lacs County	11 605	31 645	33 167	11 806	1 027	96	9.3	35	11.5	33	13.9	21	20.4	20	7.0
Greenbush city, Roseau County	9 736	20 761	29 125	7 687	735	93	12.7	26	13.1	21	16.0	50	31.8	17	8.4
Greenfield city, Hennepin County	15 901	47 188	48 571	28 750	1 449	35	2.4	3	.6	3	.9	16	17.2	8	2.0
Greenfield township, Wabasha County	12 760	28 947	32 422	13 750	1 078	68	6.3	9	3.2	7	3.3	33	17.8	17	5.3
Green Isle city, Sibley County	10 716	17 404	29 375	9 077	235	22	9.4	9	17.3	9	21.4	4	7.0	2	3.0
Green Isle township, Sibley County	11 544	26 971	27 813	13 750	631	88	13.9	23	11.6	17	9.9	37	43.5	26	14.2
Green Lake township, Kandiyohi County	18 251	35 758	38 696	17 000	1 275	41	3.2	13	3.8	11	4.2	14	11.1	8	2.2
Greenleaf township, Meeker County	12 737	32 250	35 673	12 396	647	33	5.1	7	4.1	7	5.3	4	4.5	11	5.6
Green Meadow township, Norman County	7 355	21 563	22 500	18 125	123	24	19.5	10	24.4	10	27.8	5	41.7	8	22.2
Green Prairie township, Morrison County	10 166	31 071	32 734	14 250	697	70	10.0	23	9.3	23	12.4	12	23.1	13	7.0
Greenvale township, Dakota County	16 509	37 422	41 250	26 250	735	37	5.0	5	2.2	5	2.8	16	17.6	12	5.6
Green Valley township, Becker County	6 888	20 313	22 813	10 000	320	74	23.1	38	30.6	36	34.0	9	23.1	18	20.7
Greenwald city, Stearns County	9 433	23 125	30 694	8 668	219	4	1.8	–	–	–	–	–	–	–	–
Greenway township, Itasca County	9 405	18 986	23 836	7 404	1 940	399	20.6	136	25.7	101	23.9	59	18.2	92	16.5
Greenwood township, Clearwater County	7 023	19 375	17 500	23 750	96	26	27.1	8	24.2	8	26.7	9	60.0	10	33.3
Greenwood township, St. Louis County	17 703	32 768	36 563	19 792	548	10	1.8	–	–	–	–	10	9.3	3	1.7
Greenwood city, Hennepin County	33 514	54 536	62 802	41 250	612	26	4.2	12	9.3	10	11.0	–	–	4	2.3
Gregory township, Mahnomen County	5 781	22 841	22 639	5 000	120	36	30.0	16	33.3	10	27.8	3	18.8	7	24.1
Grey Cloud Island township, Washington County	16 747	29 750	41 563	21 250	409	29	7.1	–	–	–	–	14	20.6	10	8.4
Grey Eagle city, Todd County	8 499	14 375	24 375	9 059	316	47	14.9	9	13.0	4	7.8	27	28.1	11	13.3

TIPSII [UPF] GPH527 CENSUS90 72583600 06/18/92 1:41 PM MACHINE: C DATA:CENSUS90S*PH5TIPSDA27. 06/16/92 17:23:34 TAPE: NONE FRAME: 355
TSF:CENSUS90*92. 06/18/92 10:41:18 UTF:CENSUS90*93. 06/18/92 10:41:18 META:CENSUS90S*PH5TABLES27. 06/18/92 11:26:48

Table 10. **Income and Poverty Status in 1989: 1990**—Con.

[Data based on sample and subject to sampling variability, see text. For definitions of terms and meanings of symbols, see text]

State County Place and [In Selected States] County Subdivision	Per capita income in 1989 (dollars)	Median income in 1989 (dollars)			Persons for whom poverty status is determined								Families with income in 1989 below poverty level	
						Income in 1989 below poverty level								
						All ages		Related children				Persons 65 years and over		
								Under 18 years		5 to 17 years				
		House-holds	Families	Nonfamily house-holds	Total	Number	Percent	Number	Percent	Number	Percent	Number	Percent	Number	Percent of all families
PLACE AND COUNTY SUBDIVISION—Con.															
Grey Eagle township, Todd County	8 773	20 577	22 308	8 764	487	91	18.7	36	24.2	27	25.5	17	24.6	20	15.2
Grimstad township, Roseau County	9 603	30 250	32 917	5 000–	170	9	5.3	–	–	–	–	7	29.2	1	2.0
Grove township, Stearns County	8 303	26 875	28 750	11 875	645	108	16.7	58	21.2	49	23.0	10	45.5	21	14.1
Grove City city, Meeker County	10 024	20 700	28 250	15 288	573	55	9.6	13	7.8	13	10.0	10	10.6	10	6.8
Grove Lake township, Pope County	9 497	21 250	25 000	6 768	278	44	15.8	11	15.3	11	16.9	11	21.2	10	11.4
Grove Park township, Polk County	7 113	17 875	20 139	5 000–	264	98	37.1	30	45.5	26	44.1	21	36.2	22	25.9
Grygla city, Marshall County	7 775	15 000	17 321	5 217	234	77	32.9	17	28.3	17	36.2	27	42.9	15	23.4
Gully city, Polk County	7 845	17 813	22 321	5 774	117	22	18.8	4	11.8	4	16.0	11	31.4	3	10.3
Gully township, Polk County	6 737	20 156	25 313	6 652	130	28	21.5	10	21.3	10	23.3	7	63.6	4	16.0
Guthrie township, Hubbard County	9 146	20 795	30 000	8 197	361	73	20.2	25	22.3	18	18.9	15	42.9	19	18.6
Hackensack city, Cass County	9 944	15 313	21 667	8 056	233	38	16.3	6	13.0	6	13.6	17	20.5	8	12.1
Hadley city, Murray County	8 530	24 028	25 000	8 815	120	5	4.2	–	–	–	–	–	–	1	2.6
Hagali township, Beltrami County	9 146	18 929	18 750	20 625	204	40	19.6	5	10.2	–	–	6	18.2	14	22.2
Hagen township, Clay County	7 453	22 750	24 500	5 714	210	46	21.9	17	21.8	16	25.8	7	30.4	12	20.7
Halden township, St. Louis County	7 654	13 500	21 750	5 000–	127	13	10.2	–	–	–	–	13	52.0	–	–
Hale township, McLeod County	10 546	28 355	30 956	14 167	979	70	7.2	21	6.7	17	7.1	15	13.9	16	6.0
Hallock city, Kittson County	12 898	25 761	35 429	10 700	1 226	53	4.3	4	1.2	–	–	27	10.6	6	1.7
Hallock township, Kittson County	11 140	31 023	31 705	15 000	126	3	2.4	–	–	–	–	3	25.0	–	–
Halma city, Kittson County	9 751	13 750	18 750	10 000	59	12	20.3	–	–	–	–	11	55.0	5	25.0
Halstad city, Norman County	10 827	20 329	28 750	7 630	552	74	13.4	18	15.4	11	11.3	30	19.6	11	6.7
Halstad township, Norman County	11 466	31 250	31 250	26 250	188	4	2.1	–	–	–	–	–	–	2	3.4
Hamburg city, Carver County	13 323	29 861	38 000	13 750	496	22	4.4	–	–	–	–	22	30.6	6	4.3
Hamden township, Becker County	9 745	26 875	25 000	36 250	215	63	29.3	30	44.8	28	50.0	6	20.0	16	26.7
Ham Lake city, Anoka County	14 127	43 657	45 441	30 000	8 892	304	3.4	135	4.4	106	4.6	17	5.9	55	2.3
Hamlin township, Lac qui Parle County	9 862	25 875	26 625	21 250	182	4	2.2	–	–	–	–	–	–	–	–
Hammer township, Yellow Medicine County	7 630	22 500	23 125	14 375	285	50	17.5	23	24.7	11	16.2	3	8.8	10	11.5
Hammond township, Polk County	10 519	28 750	30 000	12 917	103	4	3.9	–	–	–	–	2	11.1	–	–
Hammond city, Wabasha County	9 282	20 000	21 607	8 372	197	41	20.8	18	28.1	18	40.9	10	33.3	8	15.7
Hampden township, Kittson County	21 213	45 000	58 100	12 500	65	2	3.1	–	–	–	–	–	–	–	–
Hampton city, Dakota County	13 550	29 792	34 444	11 250	351	58	16.5	33	25.4	23	27.4	–	–	9	10.7
Hampton township, Dakota County	13 400	43 060	43 942	24 688	826	32	3.9	9	3.4	7	3.8	–	–	8	3.8
Hamre township, Beltrami County	9 531	15 250	12 250	15 500	25	–	–	–	–	–	–	–	–	–	–
Hancock township, Carver County	14 221	33 750	35 417	23 750	326	24	7.4	10	11.6	6	9.1	1	2.0	4	4.3
Hancock city, Stevens County	9 527	18 833	24 063	11 023	695	124	17.8	40	24.5	23	18.7	17	11.6	23	11.8
Hangaard township, Clearwater County	40 194	14 583	14 583	–	18	4	22.2	–	–	–	–	–	–	2	22.2
Hanley Falls city, Yellow Medicine County	8 402	14 904	23 250	6 783	260	36	13.8	4	5.8	2	4.0	17	21.8	8	11.3
Hanover city	14 669	38 478	39 650	16 528	785	17	2.2	2	.8	–	–	2	3.2	3	1.3
Hennepin County	14 265	39 167	40 000	23 750	268	–	–	–	–	–	–	–	–	–	–
Wright County	14 879	38 235	39 539	15 536	517	17	3.3	2	1.2	–	–	2	7.1	3	2.0
Hanska city, Brown County	10 301	22 583	26 618	8 083	454	31	6.8	7	6.0	3	3.5	9	8.3	3	2.3
Hansonville township, Lincoln County	8 024	17 917	19 444	9 392	142	30	21.1	6	16.2	4	14.8	4	21.1	8	19.0
Hantho township, Lac qui Parle County	10 382	22 813	26 250	17 813	137	14	10.2	5	11.1	3	8.3	1	3.7	4	11.1
Harding city, Morrison County	9 183	10 536	11 964	6 732	71	13	18.3	–	–	–	–	11	50.0	4	19.0
Hardwick city, Rock County	8 269	19 464	19 286	11 875	227	65	28.6	28	44.4	16	36.4	11	26.8	18	26.5
Harmony city, Fillmore County	9 921	18 702	27 135	10 833	1 018	138	13.6	30	13.0	27	15.0	64	22.0	25	8.4
Harmony township, Fillmore County	8 619	21 875	21 429	27 813	440	123	28.0	68	44.7	53	45.7	–	–	26	20.3
Harris city, Chisago County	9 820	27 188	32 562	7 226	839	87	10.4	34	12.3	26	12.7	16	18.8	12	5.4
Harris township, Itasca County	14 069	31 828	36 949	20 368	2 863	259	9.0	109	13.0	63	9.7	40	14.0	59	7.1
Harrison township, Kandiyohi County	9 915	25 167	26 518	10 313	550	44	8.0	16	9.8	13	11.5	2	2.6	12	7.0
Hart township, Winona County	9 561	26 477	27 321	23 750	330	35	10.6	9	8.3	9	9.6	7	18.4	10	10.3
Hartford township, Todd County	8 658	25 476	30 469	9 446	631	88	13.9	24	11.0	21	11.8	22	32.4	21	13.4
Hart Lake township, Hubbard County	7 877	20 208	20 625	10 000	363	75	20.7	44	34.6	38	34.5	2	5.9	13	12.0
Hartland city, Freeborn County	10 711	25 208	26 875	8 113	280	22	7.9	7	10.1	5	10.0	13	22.0	3	3.5
Hartland township, Freeborn County	13 385	30 446	31 875	25 000	306	25	8.2	13	15.5	10	17.2	–	–	7	7.4
Harvey township, Meeker County	9 990	27 333	31 667	10 000	408	50	12.3	18	11.0	10	8.3	5	21.7	10	10.0
Hassan township, Hennepin County	14 438	45 250	46 435	15 833	1 958	87	4.4	30	4.8	23	5.2	14	16.5	19	3.5
Hassan Valley township, McLeod County	12 345	35 455	37 639	23 000	771	53	6.9	16	7.0	9	5.1	10	11.2	11	5.0
Hastings city	14 482	36 091	41 312	20 259	14 929	746	5.0	254	5.8	189	6.0	119	9.4	162	4.0
Dakota County	14 482	36 091	41 312	20 259	14 929	746	5.0	254	5.8	189	6.0	119	9.4	162	4.0
Washington County	–	–	–	–	–	–	–	–	–	–	–	–	–	–	–
Hatfield city, Pipestone County	10 879	25 714	25 000	27 500	57	2	3.5	–	–	–	–	–	–	–	–
Haugen township, Aitkin County	7 020	15 795	16 591	10 625	157	41	26.1	17	47.2	15	51.7	4	16.0	10	21.7
Havana township, Steele County	11 526	32 750	34 875	19 375	655	56	8.5	20	9.6	17	10.5	10	12.0	11	6.1
Havelock township, Chippewa County	11 876	28 214	29 500	11 250	190	17	8.9	7	10.4	3	6.0	–	–	4	7.7
Haven township, Sherburne County	14 545	41 959	45 192	21 389	1 919	88	4.6	20	3.2	13	2.8	13	10.5	21	4.1
Haverhill township, Olmsted County	20 963	47 708	55 000	21 364	1 467	44	3.0	11	2.6	7	2.3	7	8.0	9	2.1
Hawk Creek township, Renville County	9 919	23 750	27 500	16 875	240	72	30.0	32	43.2	12	23.5	4	12.1	15	22.7
Hawley city, Clay County	10 841	23 144	29 688	9 724	1 619	106	6.5	26	5.6	24	6.8	31	10.1	18	4.1
Hawley township, Clay County	10 870	35 938	40 089	10 000	402	17	4.2	4	2.6	4	3.3	6	25.0	2	1.9
Hay Brook township, Kanabec County	10 287	19 444	23 571	5 556	152	19	12.5	4	16.0	2	9.5	5	16.1	3	6.0
Hay Creek township, Goodhue County	12 460	30 982	36 071	18 750	684	72	10.5	21	9.8	8	5.6	5	8.3	13	7.1
Hayes township, Swift County	9 095	21 250	28 125	10 313	242	54	22.3	19	33.9	9	21.4	10	20.4	11	15.1
Hayfield city, Dodge County	10 864	23 971	31 053	12 105	1 193	72	6.0	23	6.3	10	3.5	26	11.7	19	5.8
Hayfield township, Dodge County	14 579	39 063	42 250	11 250	365	32	8.8	19	16.2	13	15.1	–	–	7	6.2
Hay Lake unorg., St. Louis County	10 516	30 694	31 750	8 148	129	13	10.1	6	12.0	6	14.3	3	42.9	2	6.9
Hayland township, Mille Lacs County	10 747	23 750	30 625	7 461	291	33	11.3	12	16.7	2	3.8	11	22.4	6	6.9
Hayward city, Freeborn County	11 723	28 333	34 250	11 458	252	15	6.0	2	3.0	2	3.8	10	15.6	4	5.6
Hayward township, Freeborn County	12 591	29 333	29 904	18 125	454	35	7.7	19	15.7	11	13.6	2	3.1	7	5.3
Hazel Run city, Yellow Medicine County	8 796	17 396	20 000	17 083	85	5	5.9	–	–	–	–	5	29.4	3	10.0
Hazel Run township, Yellow Medicine County	17 013	34 375	41 094	6 715	205	8	3.9	–	–	–	–	2	8.3	–	–
Hazelton township, Aitkin County	10 586	21 667	24 028	9 677	436	25	5.7	3	3.6	3	4.5	8	5.4	9	6.3

TIPSII [UPF] GPH527 CENSUS90 72583600 06/18/92 1:41 PM MACHINE: C DATA:CENSUS90S*PH5TIPSDA27. 06/16/92 17:23:34 TAPE: NONE FRAME: 356
TSF:CENSUS90*92. 06/18/92 10:41:18 UTF:CENSUS90*93. 06/18/92 10:41:18 META:CENSUS90S*PH5TABLES27. 06/18/92 11:26:48

[Data based on sample and subject to sampling variability, see text. For definitions of terms and meanings of symbols, see text]

State County Place and [In Selected States] County Subdivision	Per capita income in 1989 (dollars)	Median income in 1989 (dollars)			Persons for whom poverty status is determined								Families with income in 1989 below poverty level	
						Income in 1989 below poverty level								
						All ages		Related children				Persons 65 years and over		
								Under 18 years		5 to 17 years				
		House-holds	Families	Nonfamily house-holds	Total	Number	Percent	Number	Percent	Number	Percent	Number	Percent	Number	Percent of all families
PLACE AND COUNTY SUBDIVISION—Con.														
Hazelton township, Kittson County	11 996	25 625	24 375	28 750	99	10	10.1	–	–	–	–	3	9.1	2	6.3
Hector city, Renville County	12 821	25 625	31 920	11 583	1 145	113	9.9	44	14.6	27	12.2	40	13.5	21	6.4
Hector township, Renville County	17 353	33 542	36 500	20 000	317	14	4.4	–	–	–	–	2	4.9	2	2.1
Hegbert township, Swift County	9 495	21 250	28 571	11 250	144	–	–	–	–	–	–	–	–	–	–
Hegne township, Norman County	10 980	19 500	24 375	17 917	66	9	13.6	6	23.1	6	25.0	2	14.3	1	5.9
Heidelberg city, Le Sueur County	10 855	20 833	43 750	7 642	74	15	20.3	6	54.5	4	44.4	4	66.7	2	12.5
Heier township, Mahnomen County	12 052	23 750	27 500	10 625	148	16	10.8	6	14.3	5	14.7	–	–	3	6.8
Height of Land township, Becker County	8 291	22 000	24 722	10 313	690	142	20.6	63	25.6	48	24.7	21	34.4	29	15.8
Heikkila Lake unorg., St. Louis County	10 528	30 119	31 750	15 347	1 316	175	13.3	71	19.7	66	23.9	10	6.5	41	9.9
Helen township, McLeod County	12 062	32 857	35 625	12 813	884	44	5.0	12	4.2	10	4.5	4	4.8	14	5.8
Helena township, Scott County	14 653	40 926	41 902	30 625	1 107	23	2.1	–	–	–	–	9	11.4	9	3.0
Helga township, Hubbard County	10 638	29 562	30 655	19 167	957	100	10.4	48	15.0	36	14.6	10	11.0	27	9.8
Helgeland township, Polk County	9 643	19 375	26 250	5 000–	61	3	4.9	–	–	–	–	–	–	–	–
Henderson city, Sibley County	10 691	23 295	29 722	9 215	778	109	14.0	39	17.9	28	17.6	24	19.2	19	9.8
Henderson township, Sibley County	13 354	33 824	37 083	18 750	564	19	3.4	4	2.5	2	1.7	5	6.9	2	1.3
Hendricks city, Lincoln County	10 497	14 479	21 083	7 780	583	104	17.8	24	28.6	18	28.1	49	18.8	18	10.3
Hendricks township, Lincoln County	8 714	22 614	24 167	10 417	297	35	11.8	13	12.5	9	10.0	5	15.2	10	12.5
Hendrickson township, Hubbard County	9 648	21 932	27 083	13 750	288	51	17.7	14	15.7	9	18.8	15	62.5	16	20.8
Hendrum city, Norman County	9 048	24 167	25 938	10 625	278	58	20.9	27	29.3	18	27.3	7	18.4	12	16.0
Hendrum township, Norman County	9 080	28 654	28 750	5 000–	175	18	10.3	9	17.6	7	17.9	–	–	4	7.8
Henning city, Otter Tail County	8 520	11 172	18 750	6 700	675	161	23.9	31	22.1	19	17.8	86	35.0	37	19.9
Henning township, Otter Tail County	7 646	21 528	24 375	6 113	367	93	25.3	32	27.8	19	22.1	17	34.0	21	20.2
Henrietta township, Hubbard County	10 483	24 265	29 861	10 139	1 286	178	13.8	67	17.0	42	13.7	37	21.4	34	9.2
Henriette city, Pine County	7 222	20 500	21 875	11 875	95	6	6.3	–	–	–	–	6	50.0	2	7.4
Henryville township, Renville County	7 296	19 063	19 886	8 750	241	76	31.5	36	41.9	23	40.4	4	12.9	19	26.0
Hereim township, Roseau County	10 398	23 500	35 000	13 214	237	40	16.9	16	26.7	12	25.0	2	8.3	8	13.3
Herman city, Grant County	10 035	17 500	26 250	8 492	474	73	15.4	14	11.7	10	10.4	35	27.6	13	10.5
Hermantown city, St. Louis County	12 750	32 069	36 617	12 246	6 043	366	6.1	100	5.8	84	6.4	47	7.5	91	5.3
Heron Lake city, Jackson County	8 775	17 500	27 679	7 101	714	92	12.9	25	11.0	15	9.2	41	25.0	17	9.4
Heron Lake township, Jackson County	8 857	22 232	26 563	15 625	388	46	11.9	19	16.8	11	14.9	5	9.1	9	8.4
Hersey township, Nobles County	9 499	27 917	29 688	11 563	282	38	13.5	14	14.1	14	18.2	4	12.5	9	12.0
Hewitt city, Todd County	5 635	11 827	13 472	6 677	277	86	31.0	31	36.0	25	37.9	22	39.3	22	28.6
Hibbing city, St. Louis County	11 369	22 378	29 836	9 735	17 707	2 693	15.2	829	18.8	448	13.4	388	12.0	591	11.6
Hickory township, Pennington County	5 838	17 500	17 273	26 250	111	7	6.3	3	7.3	3	10.3	–	–	2	6.3
Higdem township, Polk County	10 997	33 750	38 250	5 995	133	14	10.5	6	15.4	6	28.6	–	–	2	5.7
High Forest township, Olmsted County	12 979	35 673	40 714	11 250	964	49	5.1	10	3.5	10	4.8	16	18.6	11	4.1
Highland township, Wabasha County	12 348	30 500	32 500	19 167	425	21	4.9	14	9.4	8	7.8	–	–	3	2.9
Highland Grove township, Clay County	12 528	26 250	33 000	11 250	302	25	8.3	8	9.8	4	8.2	4	7.5	8	8.5
Highlanding township, Pennington County	7 947	21 406	25 125	13 750	184	13	7.1	5	7.9	5	10.0	2	6.5	2	3.9
Highwater township, Cottonwood County	12 679	29 583	30 833	20 000	217	39	18.0	23	28.4	19	26.8	–	–	8	13.3
Hill township, Kittson County	14 249	30 000	39 375	21 250	22	3	13.6	–	–	–	–	3	50.0	1	20.0
Hill City city, Aitkin County	5 998	10 114	11 875	6 258	459	210	45.8	84	60.0	68	62.4	29	35.4	47	38.5
Hill Lake township, Aitkin County	9 189	21 071	26 250	5 298	374	82	21.9	36	27.7	34	31.2	8	17.8	17	16.5
Hillman township, Kanabec County	9 720	23 654	25 375	7 025	332	30	9.0	5	4.6	–	–	14	25.9	7	7.2
Hillman city, Morrison County	8 700	11 607	11 071	5 360	54	24	44.4	11	84.6	11	84.6	–	–	8	44.4
Hillman township, Morrison County	8 782	21 667	21 667	–	195	20	10.3	5	5.5	5	6.0	–	–	7	14.0
Hill River township, Polk County	6 814	20 341	21 705	5 774	213	47	22.1	23	37.7	21	42.9	8	22.9	8	13.6
Hills city, Rock County	10 245	24 911	26 696	13 750	542	52	9.6	17	12.1	11	10.7	20	15.2	11	6.6
Hillsdale township, Winona County	9 820	26 875	28 641	16 250	1 019	165	16.2	43	13.4	31	14.0	4	7.7	26	9.5
Hilltop city, Anoka County	12 363	21 306	22 105	20 048	745	87	11.7	37	25.0	13	15.1	4	4.1	21	11.7
Hinckley city, Pine County	9 210	16 824	25 385	9 145	910	110	12.1	25	10.2	25	13.1	46	23.8	18	7.6
Hinckley township, Pine County	10 226	24 659	29 821	12 083	696	74	10.6	16	6.6	16	9.1	23	35.9	20	10.7
Hines township, Beltrami County	9 047	21 875	25 227	15 500	574	139	24.2	65	39.6	52	42.6	14	21.5	31	19.9
Hiram township, Cass County	12 294	24 306	32 500	20 250	216	37	17.1	21	39.6	18	40.9	2	6.1	4	6.1
Hitterdal city, Clay County	8 026	16 094	21 250	10 625	231	56	24.2	21	30.9	15	34.1	9	20.0	15	24.2
Hobart township, Otter Tail County	10 819	21 591	23 281	12 361	661	84	12.7	33	18.6	27	19.9	16	15.7	21	10.1
Hodges township, Stevens County	12 015	30 278	31 111	11 250	247	23	9.3	15	18.8	12	18.5	–	–	4	5.3
Hoff township, Pope County	9 260	27 143	27 500	19 500	212	14	6.6	4	4.7	–	–	–	–	4	7.1
Hoffman city, Grant County	7 098	14 063	18 690	5 728	579	130	22.5	14	9.7	12	10.5	47	29.7	27	17.5
Hokah city, Houston County	8 954	18 000	21 071	11 667	660	112	17.0	50	24.4	35	24.5	13	11.8	30	15.6
Hokah township, Houston County	17 629	37 000	39 375	12 083	531	27	5.1	10	5.7	10	7.9	7	17.1	4	2.6
Holden township, Goodhue County	13 870	36 071	38 472	16 875	414	9	2.2	–	–	–	–	–	–	2	1.7
Holding township, Stearns County	9 360	25 909	28 750	14 375	1 201	130	10.8	63	13.6	54	15.9	28	23.1	29	9.3
Holdingford city, Stearns County	9 211	21 382	26 000	12 361	575	66	11.5	17	9.7	15	10.8	29	24.4	15	10.0
Holland township, Kandiyohi County	8 444	27 083	27 188	24 375	443	47	10.6	22	12.0	20	15.2	8	28.6	12	10.3
Holland city, Pipestone County	7 745	13 036	19 375	6 603	211	75	35.5	14	43.8	12	63.2	41	52.6	22	33.3
Hollandale city, Freeborn County	12 007	19 531	23 333	10 750	282	36	12.8	10	15.6	6	13.6	12	14.6	4	5.0
Holloway city, Swift County	9 029	25 893	27 250	10 000	133	12	9.0	–	–	–	–	7	29.2	4	10.3
Holly township, Murray County	10 791	24 643	25 000	7 642	184	26	14.1	9	16.7	8	21.6	4	21.1	5	9.3
Hollywood township, Carver County	11 862	34 500	36 310	15 000	1 075	67	6.2	27	8.1	25	9.2	14	14.6	15	5.0
Holmes City township, Douglas County	10 021	25 000	27 422	5 000–	615	51	8.3	7	4.0	4	2.8	25	26.6	14	7.4
Holmesville township, Becker County	9 208	23 333	24 226	10 417	412	62	15.0	28	21.2	22	22.2	16	29.6	14	11.2
Holst township, Clearwater County	9 797	25 750	25 375	28 750	369	40	10.8	15	15.2	15	17.0	6	16.2	12	9.9
Holt township, Fillmore County	9 445	20 000	21 250	12 000	244	32	13.1	11	16.2	6	15.0	4	11.1	7	9.2
Holt city, Marshall County	9 917	21 875	26 250	11 250	103	11	10.7	5	25.0	2	14.3	2	15.4	2	7.4
Holt township, Marshall County	9 255	21 607	23 500	15 417	195	31	15.9	10	22.2	5	14.3	12	27.9	10	15.6
Holy Cross township, Clay County	12 974	32 500	35 000	15 833	148	42	28.4	17	35.4	15	46.9	5	27.8	7	17.5
Holyoke township, Carlton County	10 654	21 667	22 083	16 875	112	8	7.1	–	–	–	–	3	14.3	3	9.1
Home township, Brown County	10 775	27 177	30 000	5 834	733	42	5.7	8	3.3	8	4.4	5	6.1	7	3.4
Home Brook township, Cass County	9 799	21 458	21 250	27 917	208	36	17.3	13	19.7	13	22.8	9	60.0	10	17.2
Home Lake township, Norman County	9 769	30 000	34 167	11 250	215	11	5.1	6	9.2	3	6.3	2	7.1	3	4.8
Homer township, Winona County	17 850	40 667	43 229	20 625	1 253	41	3.3	12	3.3	12	4.2	10	12.3	8	2.2
Homestead township, Otter Tail County	8 876	19 063	21 250	10 313	307	27	8.8	8	7.8	6	7.9	6	22.2	7	8.0
Honner township, Redwood County	18 561	46 667	47 083	34 583	144	–	–	–	–	–	–	–	–	–	–
Hope township, Lincoln County	9 830	27 917	30 000	8 284	332	80	24.1	36	27.7	24	27.3	2	10.0	19	21.1
Hopkins city, Hennepin County	17 106	29 584	36 008	22 560	16 207	1 116	6.9	320	11.2	215	11.5	160	7.0	200	5.1
Hornet township, Beltrami County	8 263	25 139	26 250	11 250	215	36	16.7	19	25.3	19	31.1	2	9.5	7	11.5
Horton township, Stevens County	9 816	29 688	31 875	8 113	228	23	10.1	6	7.5	4	6.8	–	–	5	7.8
Houston city, Houston County	11 281	20 909	28 235	9 550	947	134	14.1	45	20.1	29	17.7	35	15.6	24	8.7
Houston township, Houston County	13 886	29 750	33 125	13 250	411	40	9.7	16	14.2	9	10.3	–	–	5	4.3

TIPSII [UPF] GPH527 CENSUS90 72583600 06/18/92 1:41 PM MACHINE: C DATA:CENSUS90S*PH5TIPSDA27. 06/16/92 17:23:34 TAPE: NONE FRAME: 357
TSF:CENSUS90*92. 06/18/92 10:41:18 UTF:CENSUS90*93. 06/18/92 10:41:18 META:CENSUS90S*PH5TABLES27. 06/18/92 11:26:48

Table 10. **Income and Poverty Status in 1989: 1990**—Con.

[Data based on sample and subject to sampling variability, see text. For definitions of terms and meanings of symbols, see text]

State County Place and [In Selected States] County Subdivision	Per capita income in 1989 (dollars)	Median income in 1989 (dollars)			Persons for whom poverty status is determined								Families with income in 1989 below poverty level	
						Income in 1989 below poverty level								
						All ages		Related children				Persons 65 years and over		
								Under 18 years		5 to 17 years				
		House-holds	Families	Nonfamily house-holds	Total	Number	Percent	Number	Percent	Number	Percent	Number	Percent	Number	Percent of all families
PLACE AND COUNTY SUBDIVISION—Con.														
Howard Lake city, Wright County	10 278	23 292	27 500	11 534	1 338	124	9.3	40	9.1	13	4.2	33	16.2	25	7.3
Hoyt Lakes city, St. Louis County	11 968	28 527	31 514	16 384	2 309	135	5.8	37	6.9	37	8.1	32	9.0	26	3.6
Hubbard township, Hubbard County	10 784	22 917	26 250	14 063	628	61	9.7	17	9.5	9	6.3	20	16.0	18	9.4
Hubbard township, Polk County	10 494	21 042	21 667	11 250	98	19	19.4	11	47.8	11	55.0	–	–	3	8.8
Hudson township, Douglas County	11 714	29 000	30 395	17 500	636	61	9.6	18	9.5	12	8.4	10	11.8	17	8.9
Hugo city, Washington County	14 707	42 253	45 679	26 406	4 378	203	4.6	61	4.4	47	4.8	8	3.8	37	3.2
Humboldt township, Clay County	11 207	33 594	34 531	17 500	292	3	1.0	–	–	–	–	–	–	–	–
Humboldt city, Kittson County	11 416	28 250	27 917	28 750	63	12	19.0	5	27.8	5	33.3	–	–	4	21.1
Hunter township, Jackson County	9 077	20 781	21 250	5 714	316	43	13.6	19	22.9	17	25.0	6	11.8	12	11.8
Huntersville township, Wadena County	6 070	13 000	15 000	5 000–	101	30	29.7	7	25.9	7	25.9	15	75.0	8	26.7
Huntly township, Marshall County	8 454	16 528	17 500	5 000–	120	13	10.8	–	–	–	–	11	47.8	2	5.9
Huntsville township, Polk County	13 014	32 500	33 636	16 667	519	53	10.2	26	17.7	22	18.5	7	14.3	13	8.6
Huss township, Roseau County	9 092	12 500	11 786	18 750	117	29	24.8	6	35.3	3	30.0	13	43.3	12	27.3
Hutchinson city, McLeod County	13 863	29 492	35 844	13 722	11 340	842	7.4	217	6.5	133	5.9	154	10.6	129	4.2
Hutchinson township, McLeod County	13 890	36 500	40 500	13 333	1 065	31	2.9	12	3.8	10	4.0	9	6.6	5	1.7
Hyde Park township, Wabasha County	10 496	23 438	28 750	7 824	282	42	14.9	17	18.9	8	12.3	4	17.4	8	11.1
Ida township, Douglas County	11 751	25 795	27 750	16 429	781	76	9.7	34	15.0	29	17.3	7	7.4	19	8.1
Ideal township, Crow Wing County	13 989	26 458	28 214	15 833	706	54	7.6	17	11.7	11	10.7	6	3.9	10	4.2
Idun township, Aitkin County	8 521	19 688	25 313	6 325	193	34	17.6	14	25.0	11	23.9	6	16.2	6	10.9
Ihlen city, Pipestone County	10 576	18 750	21 250	16 667	91	6	6.6	–	–	–	–	2	16.7	–	–
Independence city, Hennepin County	19 557	47 350	50 110	32 687	2 814	107	3.8	26	3.3	26	4.4	19	9.4	25	3.2
Indian Lake township, Nobles County	10 997	23 333	26 250	12 500	253	42	16.6	14	26.9	12	34.3	3	5.7	12	14.3
Industrial township, St. Louis County	10 352	28 295	30 938	15 357	616	73	11.9	31	16.1	24	17.5	2	2.7	16	10.2
Inguadona township, Cass County	9 822	20 208	20 208	20 000	150	2	1.3	–	–	–	–	–	–	–	–
Inman township, Otter Tail County	7 683	16 500	18 214	8 547	286	67	23.4	16	21.1	14	23.3	21	30.9	20	22.7
International Falls city, Koochiching County	12 071	22 165	28 133	10 426	8 162	1 142	14.0	371	19.0	277	19.1	143	11.3	191	9.0
Inver Grove Heights city, Dakota County	15 184	39 378	42 226	28 306	22 158	1 601	7.2	702	10.7	393	8.8	84	7.9	370	6.1
Iona city, Murray County	6 920	16 667	19 167	6 115	149	36	24.2	11	25.0	7	28.0	9	25.0	7	17.5
Iona township, Murray County	10 611	27 083	31 250	14 583	288	34	11.8	11	10.5	7	8.8	–	–	11	14.5
Iona township, Todd County	7 671	19 000	25 417	6 039	373	63	16.9	27	22.5	19	18.6	13	22.8	10	10.1
Iosco township, Waseca County	10 821	28 438	29 792	23 125	522	73	14.0	35	23.0	30	27.0	7	9.7	18	12.4
Irondale township, Crow Wing County	13 748	22 391	29 643	15 294	961	78	8.1	11	4.0	6	2.7	31	20.5	25	9.4
Iron Junction city, St. Louis County	12 790	28 542	29 375	18 333	133	–	–	–	–	–	–	–	–	–	–
Iron Range township, Itasca County	8 966	16 607	23 516	8 510	601	138	23.0	49	29.5	43	29.7	31	28.4	35	21.5
Ironton city, Crow Wing County	8 930	18 289	21 500	9 378	571	119	20.8	41	25.0	21	18.1	20	16.5	26	17.1
Irving township, Kandiyohi County	15 037	32 500	33 571	11 250	598	23	3.8	6	3.5	3	2.4	6	6.1	4	2.2
Isanti city, Isanti County	9 927	25 625	30 329	11 513	1 216	137	11.3	53	12.8	28	10.5	25	17.1	29	8.9
Isanti township, Isanti County	13 115	36 941	39 345	21 786	1 794	114	6.4	53	8.7	31	7.0	6	4.9	25	5.1
Island Lake township, Lyon County	9 091	31 250	31 250	15 000	267	45	16.9	20	18.5	13	14.1	11	37.9	11	15.9
Island Lake township, Mahnomen County	9 135	22 250	23 750	8 000	257	50	19.5	16	24.6	16	29.6	19	38.8	12	15.2
Island View city, Koochiching County	41 141	40 536	24 500	42 250	100	2	2.0	–	–	–	–	–	–	–	–
Isle city, Mille Lacs County	8 729	14 063	21 607	7 605	544	120	22.1	47	32.2	38	35.5	29	21.3	26	17.7
Isle Harbor township, Mille Lacs County	10 208	21 750	24 028	11 042	415	51	12.3	13	12.9	4	4.9	–	–	16	12.4
Itasca township, Clearwater County	10 332	21 964	24 583	11 563	162	24	14.8	5	15.2	5	19.2	11	35.5	9	16.7
Ivanhoe city, Lincoln County	9 596	15 536	24 483	8 072	719	85	11.8	6	3.6	2	1.6	55	25.5	13	6.6
Jackson city, Jackson County	11 223	21 280	31 223	10 867	3 437	489	14.2	187	19.7	112	16.0	89	12.7	94	10.1
Jackson township, Scott County	14 138	34 688	36 500	21 806	1 351	46	3.4	11	2.7	10	3.5	5	7.8	8	2.2
Jadis township, Roseau County	11 571	29 659	31 417	16 786	519	42	8.1	13	8.6	9	8.4	10	13.3	8	5.3
Jamestown township, Blue Earth County	13 790	32 955	37 596	17 344	539	32	5.9	13	8.6	6	5.1	6	10.3	6	4.0
Janesville city, Waseca County	10 168	23 448	28 821	8 379	1 914	225	11.8	83	13.9	66	14.3	56	17.8	39	7.4
Janesville township, Waseca County	9 597	27 708	30 469	20 833	586	58	9.9	25	12.0	21	13.4	4	9.1	10	7.0
Janette Lake unorg., St. Louis County	11 506	25 500	28 750	10 417	215	4	1.9	–	–	–	–	4	16.7	–	–
Jasper city	9 886	18 750	24 444	11 071	624	63	10.1	21	14.9	15	14.4	21	12.1	13	7.5
Pipestone County	10 381	19 519	23 889	11 875	536	40	7.5	12	11.0	10	12.2	16	10.4	10	6.3
Rock County	6 854	12 188	28 750	5 688	88	23	26.1	9	28.1	5	22.7	5	26.3	3	18.8
Jay township, Martin County	13 914	29 643	33 854	16 875	282	25	8.9	7	8.9	3	5.7	–	–	6	7.1
Jeffers city, Cottonwood County	9 421	18 611	21 000	12 500	457	31	6.8	7	5.3	4	4.3	14	11.2	9	6.8
Jefferson township, Houston County	8 077	21 563	21 563	25 000	134	7	5.2	2	5.6	–	–	–	–	3	7.7
Jenkins city, Crow Wing County	6 393	16 094	19 063	10 000	284	61	21.5	16	16.3	4	7.7	4	11.8	15	20.5
Jenkins township, Crow Wing County	11 630	18 750	25 938	11 250	255	20	7.8	–	–	–	–	11	15.5	8	9.5
Jessenland township, Sibley County	11 589	29 423	33 958	7 925	448	61	13.6	33	23.7	22	25.3	10	13.9	9	7.3
Jevne township, Aitkin County	7 929	19 375	21 667	7 547	286	74	25.9	27	31.4	19	28.8	8	21.6	18	21.4
Jewett unorg., Aitkin County	8 652	14 167	14 792	5 360	33	3	9.1	–	–	–	–	3	27.3	–	–
Jo Daviess township, Faribault County	9 270	21 161	21 500	11 563	324	39	12.0	10	10.8	6	8.8	6	12.2	11	12.0
Johnson city, Big Stone County	8 276	28 333	28 750	5 360	51	5	9.8	–	–	–	–	4	40.0	2	13.3
Johnson township, Polk County	7 541	15 250	16 250	8 750	65	8	12.3	–	–	–	–	4	23.5	2	9.5
Johnsonville township, Redwood County	10 641	23 438	24 531	14 688	158	6	3.8	–	–	–	–	2	7.7	–	–
Jones township, Beltrami County	9 523	21 389	26 875	5 000	218	45	20.6	9	12.5	9	14.1	15	83.3	15	24.2
Jordan township, Fillmore County	11 495	30 938	35 417	21 875	370	29	7.8	13	10.3	11	11.0	6	12.8	5	5.3
Jordan city, Scott County	10 740	28 438	33 267	14 871	2 883	287	10.0	121	12.7	68	10.3	54	16.9	51	6.8
Judson township, Blue Earth County	12 532	30 179	40 250	19 375	633	89	14.1	27	14.4	14	10.9	17	17.2	23	13.4
Jupiter township, Kittson County	15 016	30 000	30 833	12 500	137	5	3.6	–	–	–	–	–	–	3	5.8
Kalevala township, Carlton County	7 189	14 107	14 911	6 300	282	75	26.6	31	43.1	27	54.0	8	12.1	16	18.0
Kalmar township, Olmsted County	16 471	42 404	44 022	13 542	1 271	35	2.8	2	.5	2	.6	18	20.7	10	2.7
Kanabec township, Kanabec County	9 596	22 955	28 864	11 250	621	102	16.4	40	21.1	31	22.5	9	13.4	25	14.5
Kanaranzi township, Rock County	13 406	30 833	33 214	18 125	346	25	7.2	6	4.6	4	4.5	9	28.1	7	8.1
Kandiyohi city, Kandiyohi County	10 298	25 417	31 667	11 875	511	41	8.0	13	7.8	7	5.5	7	11.3	5	3.7
Kandiyohi township, Kandiyohi County	11 255	33 047	34 896	11 250	646	49	7.6	16	8.2	16	10.3	5	7.7	10	5.8
Kandota township, Todd County	8 846	22 273	25 526	13 500	592	112	18.9	67	30.7	50	31.8	7	9.2	21	12.5
Karlstad city, Kittson County	8 560	16 705	24 000	6 460	839	209	24.9	69	30.0	34	20.6	59	29.9	40	17.1
Kasota city, Le Sueur County	10 284	25 313	28 250	15 000	633	82	13.0	29	18.1	14	12.0	10	14.7	21	11.1
Kasota township, Le Sueur County	14 915	37 554	39 511	17 500	1 290	57	4.4	9	2.5	5	1.9	5	3.8	9	2.4
Kasson city, Dodge County	10 951	29 145	33 750	10 061	3 505	249	7.1	67	6.0	56	7.3	72	18.6	50	5.1
Kathio township, Mille Lacs County	5 771	12 917	13 988	6 866	921	487	52.9	205	67.9	138	67.3	33	27.0	110	44.9
Keene township, Clay County	9 208	31 250	31 875	19 167	167	12	7.2	7	12.1	7	16.7	1	3.4	2	4.5
Keewatin city, Itasca County	9 117	15 966	19 609	9 801	1 118	193	17.3	56	21.1	38	19.4	38	15.8	48	15.5

TIPSII [UPF] GPH527 CENSUS90 72583600 06/18/92 1:41 PM MACHINE: C DATA:CENSUS90S*PH5TIPSDA27. 06/16/92 17:23:34 TAPE: NONE FRAME: 358
TSF:CENSUS90*92. 06/18/92 10:41:18 UTF:CENSUS90*93. 06/18/92 10:41:18 META:CENSUS90S*PH5TABLES27. 06/18/92 11:26:48

Table 10. **Income and Poverty Status in 1989: 1990**—Con.

[Data based on sample and subject to sampling variability, see text. For definitions of terms and meanings of symbols, see text]

State County Place and [In Selected States] County Subdivision	Per capita income in 1989 (dollars)	Median income in 1989 (dollars)			Persons for whom poverty status is determined								Families with income in 1989 below poverty level	
						Income in 1989 below poverty level								
						All ages		Related children				Persons 65 years and over		
								Under 18 years		5 to 17 years				
		House-holds	Families	Nonfamily house-holds	Total	Number	Percent	Number	Percent	Number	Percent	Number	Percent	Number	Percent of all families
PLACE AND COUNTY SUBDIVISION—Con.															
Kego township, Cass County	11 234	21 354	25 313	13 000	307	44	14.3	15	21.7	15	25.0	6	8.7	10	10.5
Kelliher city, Beltrami County	7 248	13 214	19 125	7 923	351	97	27.6	46	38.3	38	38.0	15	24.6	20	26.0
Kelliher township, Beltrami County	7 041	14 250	15 417	5 360	91	31	34.1	18	66.7	12	100.0	1	7.1	7	22.6
Kellogg city, Wabasha County	10 930	23 125	28 611	11 250	437	41	9.4	7	5.0	3	2.8	12	24.5	9	7.9
Kelsey township, St. Louis County	11 487	19 583	32 083	12 500	138	42	30.4	17	36.2	11	26.8	3	23.1	9	24.3
Kelso township, Sibley County	10 615	33 333	35 357	11 667	357	26	7.3	12	9.9	6	6.9	4	15.4	6	6.5
Kennedy city, Kittson County	10 283	24 167	28 833	8 668	331	25	7.6	6	6.8	6	9.1	8	11.8	2	2.0
Kenneth city, Rock County	14 041	21 875	30 625	5 000	45	4	8.9	–	–	–	–	2	9.5	–	–
Kensington city, Douglas County	7 214	11 812	17 031	5 282	302	88	29.1	23	27.4	19	32.8	34	42.0	20	23.5
Kent city, Wilkin County	8 738	22 500	26 875	13 500	118	27	22.9	9	22.5	7	21.2	7	38.9	6	18.8
Kenyon city, Goodhue County	12 142	22 466	30 690	12 266	1 486	114	7.7	10	2.8	4	1.5	57	16.3	22	5.7
Kenyon township, Goodhue County	15 238	35 625	37 679	24 000	424	13	3.1	4	3.1	4	3.8	–	–	5	4.1
Kerkhoven city, Swift County	9 630	19 405	26 062	8 471	709	91	12.8	27	15.3	13	10.7	28	15.4	25	11.7
Kerkhoven township, Swift County	8 227	20 139	22 250	7 197	288	34	11.8	10	12.8	5	8.9	10	26.3	9	10.6
Kerrick city, Pine County	9 962	15 000	16 458	10 750	31	–	–	–	–	–	–	–	–	–	–
Kerrick township, Pine County	7 887	22 917	28 068	12 917	343	55	16.0	14	11.8	14	16.7	14	43.8	13	14.3
Kertsonville township, Polk County	10 162	19 286	17 361	45 417	194	57	29.4	25	30.1	14	21.9	–	–	11	24.4
Kettle River city, Carlton County	7 423	10 781	15 000	5 505	193	47	24.4	12	21.8	9	20.9	15	34.9	14	25.9
Kettle River township, Pine County	9 475	16 750	20 000	7 067	431	96	22.3	35	31.3	24	27.9	12	17.4	28	20.3
Keystone township, Polk County	7 049	23 750	26 875	20 000	125	6	4.8	1	2.1	1	3.0	–	–	2	6.9
Kiester city, Faribault County	10 582	20 625	25 341	12 083	596	66	11.1	18	13.7	14	16.9	14	8.6	15	9.0
Kiester township, Faribault County	10 947	26 771	29 167	19 464	318	38	11.9	18	26.9	12	24.0	2	3.1	8	7.8
Kildare township, Swift County	7 800	23 375	23 375	23 750	160	29	18.1	7	14.9	2	5.6	6	16.7	10	19.6
Kilkenny city, Le Sueur County	9 477	17 292	22 500	7 454	181	48	26.5	24	32.0	16	30.2	7	35.0	10	22.7
Kilkenny township, Le Sueur County	9 740	28 828	31 250	14 688	471	55	11.7	18	11.6	14	10.9	15	25.9	12	9.8
Kimball township, Jackson County	12 388	28 636	29 091	13 333	179	5	2.8	–	–	–	–	3	10.7	–	–
Kimball Prairie city, Stearns County	8 590	17 898	22 500	8 844	655	128	19.5	42	25.9	29	23.8	24	14.5	20	12.3
Kimberly township, Aitkin County	8 966	17 083	20 500	8 750	167	21	12.6	10	25.6	7	22.6	5	13.9	3	5.6
Kinbrae city, Nobles County	8 517	20 000	31 250	7 500	18	2	11.1	–	–	–	–	2	100.0	–	–
King township, Polk County	8 147	19 125	20 729	5 830	179	37	20.7	14	24.6	14	45.2	12	34.3	11	19.3
Kinghurst township, Itasca County	6 460	17 500	18 000	11 250	111	14	12.6	10	29.4	8	38.1	–	–	2	5.6
Kingman township, Renville County	12 277	25 833	27 083	6 385	264	32	12.1	20	22.5	17	24.3	–	–	6	7.6
Kingston city, Meeker County	11 592	28 333	31 250	8 160	127	4	3.1	–	–	–	–	4	9.5	2	4.3
Kingston township, Meeker County	9 522	24 896	26 591	8 548	1 062	159	15.0	72	20.0	58	21.7	9	6.5	31	10.4
Kinney city, St. Louis County	11 363	23 750	28 000	16 250	248	34	13.7	14	22.2	6	12.2	4	12.1	11	15.3
Kintire township, Redwood County	11 359	26 094	30 694	18 000	222	7	3.2	–	–	–	–	2	3.4	2	3.1
Knife Lake township, Kanabec County	10 385	22 440	28 750	10 313	796	107	13.4	39	17.8	35	21.7	23	19.5	25	10.5
Knute township, Polk County	9 288	22 639	25 714	10 750	366	64	17.5	22	22.4	22	25.3	2	3.7	19	17.0
Kragero township, Chippewa County	13 709	25 833	31 250	11 250	183	27	14.8	11	18.6	11	22.0	–	–	6	11.3
Kragnes township, Clay County	13 990	39 375	41 000	36 000	366	32	8.7	16	14.4	13	16.0	–	–	5	4.8
Krain township, Stearns County	8 301	24 306	27 500	8 228	805	158	19.6	64	22.3	56	24.1	21	27.3	35	17.7
Kratka township, Pennington County	9 787	16 071	16 563	15 417	141	28	19.9	7	15.9	7	20.0	7	22.6	6	17.1
Kroschel township, Kanabec County	8 941	20 521	22 750	5 000–	198	33	16.7	10	18.2	7	16.3	5	14.7	6	10.2
Kugler township, St. Louis County	9 314	25 500	30 000	12 500	199	28	14.1	12	17.9	8	15.4	2	18.2	6	11.1
Kurtz township, Clay County	14 750	38 750	43 214	15 000	309	7	2.3	–	–	–	–	–	–	4	4.5
Lac qui Parle township, Lac qui Parle County	9 655	26 094	27 344	13 750	218	27	12.4	12	16.2	12	19.0	2	5.6	5	8.2
La Crescent city, Houston County	13 458	33 025	38 434	11 778	4 221	304	7.2	84	7.1	63	7.7	94	19.3	51	4.2
La Crescent township, Houston County	15 188	38 456	39 596	26 250	1 447	15	1.0	–	–	–	–	4	3.3	4	1.0
La Crosse township, Jackson County	9 050	21 875	26 458	10 000	215	35	16.3	16	21.3	9	16.7	3	9.7	8	13.6
Lafayette city, Nicollet County	10 620	23 583	29 107	11 538	434	10	2.3	–	–	–	–	8	7.9	–	–
Lafayette township, Nicollet County	12 336	34 464	36 350	15 375	770	30	3.9	7	2.9	7	3.8	11	14.9	4	1.9
La Garde township, Mahnomen County	6 440	18 750	20 500	5 000–	105	10	9.5	–	–	–	–	4	25.0	–	–
La Grand township, Douglas County	12 497	30 360	32 850	15 179	3 357	257	7.7	62	6.5	46	6.3	53	11.9	67	6.8
Lake township, Roseau County	10 074	29 153	31 413	20 163	1 829	151	8.3	71	10.8	40	10.3	3	4.2	23	4.8
Lake township, Wabasha County	10 886	24 375	27 656	16 111	418	36	8.6	18	15.5	16	19.8	–	–	9	7.7
Lake Alice township, Hubbard County	8 351	12 500	25 250	6 489	87	8	9.2	–	–	–	–	8	25.8	–	–
Lake Andrew township, Kandiyohi County	13 149	30 812	34 083	10 000	755	55	7.3	11	6.1	7	5.3	15	12.0	9	3.7
Lake Belt township, Martin County	9 595	18 750	20 208	15 833	214	27	12.6	6	11.5	1	2.6	4	7.5	9	13.4
Lake Benton city, Lincoln County	10 020	17 065	21 458	7 461	672	76	11.3	5	3.9	5	5.0	49	22.3	14	6.9
Lake Benton township, Lincoln County	9 998	24 643	25 000	21 667	210	42	20.0	18	28.1	12	24.0	4	22.2	10	17.2
Lake Bronson city, Kittson County	9 838	15 313	21 429	7 332	262	45	17.2	10	27.8	6	20.0	21	24.7	7	9.7
Lake City city	11 443	24 724	29 327	10 575	4 251	351	8.3	94	9.2	51	7.1	117	12.0	67	5.3
Goodhue County	9 784	11 944	26 875	6 731	410	118	28.8	44	48.4	32	58.2	46	31.9	22	21.6
Wabasha County	11 671	25 656	29 549	12 138	3 841	233	6.1	50	5.4	19	2.9	71	8.6	45	3.8
Lake Crystal city, Blue Earth County	11 484	25 417	32 870	13 375	2 027	173	8.5	69	11.7	56	12.0	48	11.9	36	6.5
Lake Edwards township, Crow Wing County	12 266	26 935	27 991	15 000	1 528	143	9.4	54	13.0	40	12.5	24	11.7	30	6.3
Lake Elizabeth township, Kandiyohi County	9 963	30 556	30 208	31 250	311	40	12.9	18	20.9	16	27.6	3	6.1	8	9.6
Lake Elmo city, Washington County	20 603	45 682	51 076	23 542	5 879	298	5.1	149	8.6	120	9.3	6	1.7	71	4.4
Lake Emma township, Hubbard County	11 980	22 292	26 875	12 917	622	74	11.9	14	11.6	12	11.8	14	15.4	20	9.4
Lake Eunice township, Becker County	10 870	21 042	25 583	10 938	965	173	17.9	59	26.6	40	26.8	25	14.8	37	12.4
Lakefield city, Jackson County	11 099	20 898	28 412	10 395	1 624	127	7.8	27	6.6	16	5.1	47	11.3	22	4.8
Lake Fremont township, Martin County	10 504	29 167	31 607	22 917	282	36	12.8	15	14.2	13	14.8	–	–	8	10.7
Lake George township, Hubbard County	8 449	17 500	20 227	5 000–	368	91	24.7	30	30.3	27	32.9	22	31.0	15	13.6
Lake George township, Stearns County	9 948	22 708	23 333	15 625	384	46	12.0	20	13.7	8	8.5	3	10.3	11	11.5
Lake Grove township, Mahnomen County	5 551	13 333	16 500	6 385	169	50	29.6	15	31.3	10	26.3	11	37.9	13	29.5
Lake Hanska township, Brown County	11 312	30 694	33 077	18 125	388	20	5.2	4	4.2	2	2.9	–	–	5	4.6
Lake Hattie township, Hubbard County	6 161	18 438	26 667	5 000–	118	28	23.7	12	28.6	10	43.5	3	12.0	2	7.1
Lake Henry city, Stearns County	8 604	19 375	36 250	11 875	99	5	5.1	–	–	–	–	2	14.3	–	–
Lake Henry township, Stearns County	7 436	28 750	29 583	17 500	375	66	17.6	35	20.8	25	21.0	6	100.0	15	18.3
Lake Ida township, Norman County	10 934	30 000	38 750	11 667	180	10	5.6	4	5.3	2	3.5	2	18.2	2	4.3
Lake Jessie township, Itasca County	8 846	19 583	25 714	5 100	248	65	26.2	24	34.8	16	29.6	8	16.0	15	19.2
Lake Johanna township, Pope County	7 946	18 000	31 000	10 000	186	45	24.2	17	32.1	17	35.4	6	33.3	7	17.5
Lakeland city, Washington County	17 444	50 186	50 976	25 625	1 999	59	3.0	32	4.8	30	5.9	–	–	13	2.3
Lakeland Shores city, Washington County	19 766	53 089	54 431	19 375	324	10	3.1	5	4.3	5	5.9	2	5.4	3	3.1
Lake Lillian city, Kandiyohi County	9 346	15 417	21 458	11 250	205	35	17.1	2	4.3	2	5.7	11	18.6	9	15.8

TIPSII [UPF] GPH527 CENSUS90 72583600 06/18/92 1:41 PM MACHINE: C DATA:CENSUS90S*PH5TIPSDA27. 06/16/92 17:23:34 TAPE: NONE FRAME: 359
TSF:CENSUS90*92. 06/18/92 10:41:18 UTF:CENSUS90*93. 06/18/92 10:41:18 META:CENSUS90S*PH5TABLES27. 06/18/92 11:26:48

Table 10. **Income and Poverty Status in 1989: 1990**—Con.

[Data based on sample and subject to sampling variability, see text. For definitions of terms and meanings of symbols, see text]

State County Place and [In Selected States] County Subdivision	Per capita income in 1989 (dollars)	Median income in 1989 (dollars)			Persons for whom poverty status is determined								Families with income in 1989 below poverty level	
						Income in 1989 below poverty level								
						All ages		Related children				Persons 65 years and over		
								Under 18 years		5 to 17 years				
		House-holds	Families	Nonfamily house-holds	Total	Number	Percent	Number	Percent	Number	Percent	Number	Percent	Number	Percent of all families
PLACE AND COUNTY SUBDIVISION—Con.														
Lake Lillian township, Kandiyohi County	9 738	23 750	23 611	25 313	240	22	9.2	–	–	–	–	9	21.4	7	10.0
Lake Marshall township, Lyon County	14 365	36 250	42 857	13 125	489	19	3.9	4	3.0	4	4.1	4	9.5	3	2.2
Lake Mary township, Douglas County	11 011	29 625	30 855	7 700	847	55	6.5	16	6.1	11	5.9	7	7.4	13	5.0
Lake No. 1 unorg., Lake County	12 250	19 375	35 625	8 937	71	10	14.1	5	41.7	5	41.7	–	–	2	9.1
Lake No. 2 unorg., Lake County	11 721	29 358	30 667	22 625	1 852	154	8.3	36	7.4	18	4.9	5	2.5	45	8.4
Lake Park city, Becker County	8 409	16 667	22 500	8 719	653	87	13.3	22	12.4	16	11.0	27	18.0	27	15.7
Lake Park township, Becker County	9 062	26 346	30 000	16 500	354	43	12.1	25	19.8	11	10.2	2	6.7	6	6.0
Lake Pleasant township, Red Lake County	11 270	37 708	37 708	–	119	3	2.5	1	2.9	1	2.9	–	–	2	5.4
Lakeport township, Hubbard County	8 300	21 042	21 806	11 750	553	121	21.9	50	30.5	41	33.1	17	20.5	26	15.3
Lake Prairie township, Nicollet County	13 805	39 688	43 021	23 750	687	49	7.1	10	5.5	7	5.5	17	17.2	12	6.4
Lake Sarah township, Murray County	11 839	28 000	28 750	21 250	249	28	11.2	8	13.1	5	10.4	2	6.9	8	9.8
Lake Shore city, Cass County	15 397	31 750	33 558	20 469	706	18	2.5	2	1.3	2	2.0	8	6.8	4	1.7
Lake Shore township, Lac qui Parle County	9 914	22 969	24 219	10 000	263	48	18.3	16	20.0	12	19.0	7	15.9	13	16.0
Lakeside township, Aitkin County	9 191	18 500	20 625	5 745	354	38	10.7	5	6.0	5	8.1	22	26.8	8	7.0
Lakeside township, Cottonwood County	12 370	27 083	28 500	21 250	271	35	12.9	10	14.9	10	17.2	4	10.3	10	11.9
Lake Stay township, Lincoln County	6 659	23 750	25 781	7 237	187	34	18.2	16	26.7	16	35.6	–	–	7	14.9
Lake St. Croix Beach city, Washington County	15 191	36 726	40 625	25 833	1 085	35	3.2	11	4.1	11	5.3	4	4.8	5	1.7
Laketown township, Carver County	14 640	47 067	48 906	26 875	1 870	45	2.4	9	1.5	5	1.2	2	1.9	9	1.8
Lake Valley township, Traverse County	11 900	28 438	31 875	16 250	287	18	6.3	5	6.8	5	8.1	5	10.2	2	2.3
Lake Vermilion unorg., St. Louis County	8 781	15 000	19 583	6 615	152	54	35.5	25	49.0	19	50.0	5	26.3	12	27.3
Lake View township, Becker County	12 459	26 495	30 417	18 203	1 938	166	8.6	46	8.7	24	5.9	26	10.3	43	7.6
Lakeview township, Carlton County	8 943	25 000	25 000	21 250	171	47	27.5	19	47.5	19	61.3	10	34.5	13	26.0
Lakeville city, Dakota County	15 476	44 920	46 779	28 849	24 787	750	3.0	296	3.4	191	3.3	83	14.2	140	2.1
Lake Wilson city, Murray County	11 503	19 107	22 083	16 429	310	35	11.3	14	20.9	12	20.7	9	9.5	6	6.4
Lakewood township, St. Louis County	12 982	34 706	35 871	19 875	1 791	108	6.0	17	3.3	7	1.9	27	19.6	24	4.8
Lakin township, Morrison County	7 691	20 625	23 750	10 625	320	67	20.9	23	22.3	20	23.5	4	11.4	16	21.1
Lambert township, Red Lake County	9 036	19 375	21 250	12 031	182	26	14.3	3	6.5	3	7.3	11	28.2	9	16.7
Lamberton city, Redwood County	8 912	16 042	25 052	7 422	875	166	19.0	42	22.6	34	26.0	77	24.0	34	14.3
Lamberton township, Redwood County	10 016	23 125	22 917	23 333	259	64	24.7	33	44.6	29	48.3	–	–	12	16.0
Lammers township, Beltrami County	8 316	22 583	25 500	10 750	394	66	16.8	27	18.8	22	18.5	5	13.5	14	14.6
Lancaster city, Kittson County	10 043	17 188	29 750	7 141	337	64	19.0	23	26.4	11	25.0	26	30.2	8	9.2
Land township, Grant County	8 267	16 719	20 000	12 188	247	53	21.5	17	19.3	12	17.6	4	10.8	16	23.5
Landfall city, Washington County	10 984	23 812	30 313	20 078	687	100	14.6	35	19.4	21	18.1	8	15.7	16	9.9
Lanesboro city, Fillmore County	9 800	17 222	24 886	9 758	866	129	14.9	32	17.2	21	14.3	41	17.1	20	9.0
Lanesburgh township, Le Sueur County	11 200	36 838	38 973	16 563	1 610	84	5.2	30	5.2	10	2.5	13	14.8	19	4.6
Langhei township, Pope County	9 986	20 833	22 679	12 750	222	9	4.1	5	7.4	2	3.8	–	–	2	3.1
Langola township, Benton County	10 258	30 521	31 979	21 563	787	91	11.6	43	13.5	32	13.7	2	6.7	21	10.3
Langor township, Beltrami County	6 889	20 938	23 393	6 584	183	7	3.8	–	–	–	–	–	–	–	–
Lansing township, Mower County	11 420	25 469	30 982	16 071	1 247	135	10.8	56	17.2	39	16.5	16	9.0	33	9.0
Laona township, Roseau County	8 683	25 625	27 396	13 125	507	35	6.9	9	4.7	4	3.3	18	31.6	11	7.8
Laporte city, Hubbard County	7 784	11 875	15 313	8 040	98	25	25.5	3	15.0	3	20.0	–	–	9	31.0
La Prairie township, Clearwater County	4 445	12 955	12 841	5 000–	363	239	65.8	121	86.4	92	86.8	9	36.0	51	53.7
La Prairie city, Itasca County	13 111	34 375	31 333	36 806	473	37	7.8	21	14.0	21	16.4	2	4.4	8	6.2
Larkin township, Nobles County	9 631	25 313	27 639	15 833	248	22	8.9	13	14.1	9	13.6	–	–	5	7.2
La Salle city, Watonwan County	10 083	18 542	33 750	9 554	97	7	7.2	–	–	–	–	2	8.0	2	9.1
Lastrup city, Morrison County	10 969	21 875	20 000	24 375	117	16	13.7	–	–	–	–	15	36.6	6	16.7
Lauderdale city, Ramsey County	15 313	30 000	34 958	22 765	2 692	317	11.8	75	14.0	57	16.2	9	4.1	48	6.9
Lavell township, St. Louis County	10 298	25 278	26 875	22 292	387	57	14.7	23	20.5	23	25.0	12	36.4	11	11.6
Lawrence township, Grant County	11 664	24 167	26 875	8 889	107	5	4.7	–	–	–	–	–	–	2	5.7
Lawrence township, Itasca County	10 211	20 962	25 556	9 024	440	76	17.3	16	14.7	12	13.0	8	12.5	14	11.7
Leaf Lake township, Otter Tail County	9 755	23 490	24 792	8 147	410	28	6.8	11	10.9	5	6.3	4	4.9	5	4.0
Leaf Mountain township, Otter Tail County	7 374	15 208	18 229	6 711	314	95	30.3	27	32.9	15	24.2	38	63.3	25	28.7
Leaf River township, Wadena County	8 826	22 391	25 000	6 124	579	140	24.2	17	12.3	17	15.7	37	50.0	24	15.8
Leaf Valley township, Douglas County	8 678	23 036	24 886	13 125	426	55	12.9	23	17.0	18	19.6	8	17.4	13	11.1
Leavenworth township, Brown County	12 576	31 458	32 885	9 308	401	39	9.7	11	9.2	7	7.9	5	10.6	11	10.0
Le Center city, Le Sueur County	10 273	22 583	28 917	11 792	1 888	154	8.2	33	5.9	20	5.0	59	17.9	31	6.0
Lee township, Aitkin County	12 850	16 250	34 167	5 360	36	6	16.7	–	–	–	–	–	–	–	–
Lee township, Beltrami County	8 521	14 583	30 000	5 360	33	–	–	–	–	–	–	–	–	–	–
Lee township, Norman County	9 202	20 313	22 813	5 000–	189	65	34.4	26	50.0	26	55.3	8	22.9	14	24.6
Leech Lake township, Cass County	8 710	25 714	27 969	5 360	320	89	27.8	40	33.6	23	26.7	8	14.3	19	21.3
Leeds township, Murray County	10 277	26 250	27 500	9 511	214	46	21.5	19	33.9	17	35.4	–	–	11	16.7
Leenthrop township, Chippewa County	11 380	26 375	26 625	24 167	277	48	17.3	18	18.4	14	17.3	4	15.4	11	15.5
Leiding township, St. Louis County	10 044	21 136	23 309	13 750	393	73	18.6	24	22.9	22	25.0	13	27.1	19	17.8
Leigh township, Morrison County	8 211	21 719	22 344	7 500	170	21	12.4	6	13.0	4	10.8	6	25.0	7	12.3
Lemond township, Steele County	11 164	31 397	32 596	23 750	554	17	3.1	4	2.3	4	3.0	5	8.2	3	1.9
Lengby city, Polk County	7 517	13 750	16 000	5 058	125	29	23.2	4	15.4	2	10.0	18	40.9	10	22.7
Lent township, Chisago County	12 312	39 038	42 212	25 893	1 794	85	4.7	29	4.6	29	5.9	10	11.1	19	4.0
Leon township, Clearwater County	10 209	28 472	30 750	10 000	318	43	13.5	17	16.8	14	16.9	13	28.9	8	8.4
Leon township, Goodhue County	12 776	37 500	40 250	16 042	913	90	9.9	39	13.3	27	11.8	10	13.0	18	7.2
Leonard city, Clearwater County	7 409	8 937	15 625	5 000	31	8	25.8	2	100.0	2	100.0	4	36.4	2	28.6
Leonardsville township, Traverse County	6 649	17 500	19 063	10 417	170	46	27.1	20	38.5	20	57.1	–	–	11	22.4
Leonidas city, St. Louis County	9 076	21 750	28 750	9 042	84	10	11.9	4	16.7	–	–	–	–	3	12.5
Leota township, Nobles County	8 857	19 583	20 893	11 250	522	76	14.6	24	14.8	24	19.5	23	22.3	24	15.7
Le Ray township, Blue Earth County	13 258	30 795	33 750	17 778	782	79	10.1	26	11.5	22	12.6	16	14.5	23	10.4
Le Roy city, Mower County	10 833	20 119	26 538	8 754	901	117	13.0	31	12.3	23	11.6	45	20.5	26	10.4
Le Roy township, Mower County	12 510	26 172	26 953	17 500	384	59	15.4	24	22.2	17	21.0	8	14.5	15	13.3
Le Sauk township, Stearns County	16 158	41 201	42 917	15 625	2 173	53	2.4	13	1.8	10	1.8	2	1.6	13	2.2
Leslie township, Todd County	9 890	21 458	22 167	9 587	525	75	14.3	27	19.6	24	21.8	24	25.0	20	12.0
Lessor township, Polk County	9 522	29 063	31 250	10 417	239	5	2.1	–	–	–	–	5	17.2	–	–
Lester Prairie city, McLeod County	12 441	26 630	34 107	9 301	1 180	65	5.5	17	4.8	13	5.3	24	14.7	10	3.1

TIPSII [UPF] GPH527 CENSUS90 72583600 06/18/92 1:41 PM MACHINE: C DATA:CENSUS90S*PH5TIPSDA27. 06/16/92 17:23:34 TAPE: NONE FRAME: 360
TSF:CENSUS90*92. 06/18/92 10:41:18 UTF:CENSUS90*93. 06/18/92 10:41:18 META:CENSUS90S*PH5TABLES27. 06/18/92 11:26:48

Table 10. **Income and Poverty Status in 1989: 1990**—Con.

[Data based on sample and subject to sampling variability, see text. For definitions of terms and meanings of symbols, see text]

State County Place and [In Selected States] County Subdivision	Per capita income in 1989 (dollars)	Median income in 1989 (dollars)			Persons for whom poverty status is determined								Families with income in 1989 below poverty level	
						Income in 1989 below poverty level								
						All ages		Related children				Persons 65 years and over		
								Under 18 years		5 to 17 years				
		House-holds	Families	Nonfamily house-holds	Total	Number	Percent	Number	Percent	Number	Percent	Number	Percent	Number	Percent of all families
PLACE AND COUNTY SUBDIVISION—Con.														
Le Sueur city, Le Sueur County	12 265	25 109	33 049	12 013	3 638	377	10.4	142	13.0	82	10.7	73	12.2	81	8.3
Leven township, Pope County	9 860	23 942	25 417	15 000	523	36	6.9	16	10.3	10	8.3	7	8.0	8	5.2
Lewis township, Mille Lacs County	8 375	13 750	26 250	5 000–	28	5	17.9	–	–	–	–	3	60.0	–	–
Lewiston city, Winona County	10 474	25 417	30 625	10 417	1 254	96	7.7	22	5.7	13	4.6	38	18.3	22	6.9
Lewisville city, Watonwan County	8 465	18 000	23 000	10 417	270	34	12.6	11	14.5	8	22.2	10	15.2	8	10.5
Lexington city, Anoka County	12 126	30 806	32 870	21 250	2 260	286	12.7	113	16.1	77	15.9	7	5.7	65	11.5
Lexington township, Le Sueur County	11 208	28 333	31 667	12 500	745	49	6.6	–	–	–	–	12	11.0	15	7.2
Libby township, Aitkin County	22 067	33 750	36 250	31 250	15	–	–	–	–	–	–	–	–	–	–
Liberty township, Beltrami County	8 198	20 865	22 885	13 750	454	93	20.5	39	24.2	32	24.6	18	32.7	27	21.1
Liberty township, Itasca County	6 147	16 806	17 813	10 000	63	3	4.8	–	–	–	–	–	–	–	–
Liberty township, Polk County	9 683	21 250	28 125	16 250	131	8	6.1	–	–	–	–	8	29.6	4	8.9
Lida township, Otter Tail County	11 793	25 714	29 135	12 750	529	76	14.4	23	20.0	16	19.5	14	13.3	15	8.9
Lien township, Grant County	14 286	30 875	31 625	20 000	131	2	1.5	–	–	–	–	2	10.0	–	–
Lilydale city, Dakota County	31 226	40 096	46 500	31 731	551	6	1.1	–	–	–	–	3	1.4	–	–
Lima township, Cass County	8 661	22 917	30 250	5 000	126	28	22.2	14	38.9	14	41.2	3	37.5	5	14.3
Lime township, Blue Earth County	12 933	32 721	38 482	17 083	1 154	89	7.7	29	8.8	21	8.3	8	10.1	16	5.0
Lime Lake township, Murray County	11 486	22 250	25 000	16 875	211	14	6.6	4	6.9	–	–	–	–	4	6.7
Limestone township, Lincoln County	7 822	24 063	28 438	11 875	198	21	10.6	9	13.0	9	14.3	4	10.3	6	12.2
Lincoln township, Blue Earth County	12 882	27 500	26 250	28 750	207	41	19.8	21	46.7	15	46.9	–	–	10	15.6
Lincoln township, Marshall County	7 746	23 750	23 250	41 250	141	11	7.8	5	10.6	5	11.6	–	–	2	4.7
Lind township, Roseau County	10 043	18 750	23 750	13 750	63	11	17.5	3	25.0	3	30.0	–	–	4	18.2
Linden township, Brown County	13 676	30 938	33 393	19 583	339	21	6.2	13	15.1	13	19.4	–	–	4	4.0
Linden Grove township, St. Louis County	7 020	12 000	19 167	6 739	174	23	13.2	8	12.5	4	8.2	2	10.5	5	9.6
Lindstrom city, Chisago County	12 765	26 444	32 212	14 055	2 446	184	7.5	74	11.5	44	9.8	34	6.3	36	5.1
Lino Lakes city, Anoka County	15 341	45 578	46 134	35 104	8 418	282	3.3	130	4.4	89	4.4	–	–	67	2.9
Linsell township, Marshall County	6 793	13 125	25 000	5 360	47	12	25.5	4	30.8	4	40.0	–	–	4	33.3
Linwood township, Anoka County	12 672	37 423	39 509	23 355	3 582	120	3.4	41	3.4	29	3.1	14	8.0	32	3.3
Lisbon township, Yellow Medicine County	11 050	21 528	22 083	15 833	237	24	10.1	10	14.1	10	18.5	–	–	5	6.8
Lismore city, Nobles County	9 523	29 375	30 909	15 625	267	38	14.2	16	20.0	16	23.9	4	7.8	7	10.6
Lismore township, Nobles County	11 925	27 321	29 107	5 000–	203	24	11.8	2	4.0	2	5.7	13	26.5	8	11.9
Litchfield city, Meeker County	11 078	22 385	29 902	9 468	5 835	593	10.2	165	9.7	93	7.5	176	15.4	113	7.2
Litchfield township, Meeker County	15 143	32 891	37 614	18 500	743	50	6.7	23	11.9	13	9.8	2	2.4	13	5.8
Little Canada city, Ramsey County	17 431	34 015	39 899	26 083	8 932	377	4.2	101	5.3	79	6.1	48	5.3	77	3.4
Little Elk township, Todd County	9 034	19 583	25 714	8 137	274	41	15.0	10	12.5	5	8.1	7	16.7	10	12.5
Little Falls city, Morrison County	9 296	17 308	22 532	10 610	7 031	1 405	20.0	540	27.2	306	21.3	268	20.6	273	14.9
Little Falls township, Morrison County	11 157	31 923	34 565	17 917	1 403	104	7.4	29	5.9	21	5.6	22	17.1	28	7.4
Littlefork city, Koochiching County	9 203	22 639	27 500	8 130	802	115	14.3	48	20.3	26	15.6	21	18.8	23	10.5
Little Pine township, Crow Wing County	8 280	25 000	25 000	18 750	75	24	32.0	11	40.7	9	37.5	4	30.8	5	27.8
Little Rock CDP, Beltrami County	5 899	18 523	18 542	5 000–	628	184	29.3	62	22.5	33	17.3	8	61.5	39	28.9
Little Rock township, Nobles County	10 100	23 056	24 306	5 000–	275	41	14.9	15	21.1	12	23.1	4	14.8	8	9.2
Little Sand Lake unorg., Itasca County	10 413	31 563	32 813	9 452	416	50	12.0	25	17.4	19	15.1	2	4.7	11	9.7
Little Sauk township, Todd County	8 326	21 875	22 386	20 227	629	121	19.2	35	17.8	30	20.8	26	38.8	29	18.0
Livonia township, Sherburne County	12 273	36 603	37 500	26 094	2 248	152	6.8	71	8.8	54	8.5	12	15.2	39	6.6
Lockhart township, Norman County	11 241	26 875	29 688	10 000	86	10	11.6	–	–	–	–	7	18.4	2	6.9
Lodi township, Mower County	11 158	30 208	30 625	7 500	268	6	2.2	–	–	–	–	4	13.8	2	2.7
Logan township, Aitkin County	8 911	14 792	18 542	5 546	194	42	21.6	10	20.8	5	16.1	10	24.4	8	14.5
Logan township, Grant County	8 439	20 000	23 750	5 445	133	42	31.6	18	48.6	16	55.2	2	8.0	9	21.4
London township, Freeborn County	12 661	22 857	24 107	17 500	369	49	13.3	14	16.1	6	9.8	21	37.5	10	8.5
Lone Pine township, Itasca County	13 929	28 125	32 813	21 250	476	74	15.5	33	30.3	20	23.0	12	11.9	17	12.1
Lone Tree township, Chippewa County	12 822	27 083	33 125	8 000	233	27	11.6	9	9.8	9	11.4	–	–	6	9.8
Long Beach city, Pope County	15 302	20 000	35 625	12 250	196	16	8.2	4	9.1	4	12.1	7	11.7	4	6.8
Long Lake township, Crow Wing County	11 023	26 523	30 125	13 750	901	98	10.9	29	11.8	25	12.5	26	17.3	22	8.3
Long Lake city, Hennepin County	20 141	42 159	49 663	22 625	1 924	87	4.5	42	8.3	24	6.8	2	1.5	20	3.7
Long Lake township, Watonwan County	15 490	26 964	30 893	13 750	375	32	8.5	–	–	–	–	10	12.7	9	8.1
Long Prairie city, Todd County	9 720	16 667	25 543	8 211	2 648	417	15.7	87	12.8	60	12.0	184	30.4	66	9.3
Long Prairie township, Todd County	9 932	27 583	30 000	11 094	799	128	16.0	31	14.1	24	13.3	37	35.6	35	14.3
Longville city, Cass County	7 789	16 500	20 795	6 030	241	64	26.6	34	56.7	28	68.3	9	15.3	9	13.0
Lonsdale city, Rice County	10 524	29 028	33 170	11 375	1 252	75	6.0	18	4.3	8	2.6	38	23.2	15	4.6
Loon Lake township, Cass County	7 974	17 500	18 958	9 031	252	21	8.3	–	–	–	–	11	22.4	5	6.8
Lorain township, Nobles County	13 098	29 583	36 667	15 500	314	10	3.2	–	–	–	–	–	–	2	2.1
Loretto city, Hennepin County	13 021	29 125	41 406	14 375	414	30	7.2	10	8.9	9	10.6	9	20.9	3	3.0
Louisburg city, Lac qui Parle County	7 306	8 808	18 333	6 538	47	10	21.3	–	–	–	–	6	60.0	4	28.6
Louisville township, Red Lake County	10 615	21 691	22 115	20 313	204	13	6.4	6	9.7	6	13.0	5	17.2	4	7.1
Louisville township, Scott County	16 576	46 591	48 625	29 375	903	18	2.0	2	.7	2	1.0	1	3.6	4	1.6
Louriston township, Chippewa County	10 218	21 136	23 750	8 148	239	28	11.7	10	14.7	5	10.2	7	23.3	6	8.6
Lowell township, Polk County	13 755	36 563	37 500	13 125	167	1	.6	–	–	–	–	1	5.3	–	–
Lower Red Lake unorg., Beltrami County	4 354	11 468	12 061	5 260	3 529	1 797	50.9	861	54.9	563	51.8	59	41.3	396	50.4
Lowry city, Pope County	7 249	15 208	18 542	10 795	235	26	11.1	10	13.7	10	15.6	2	2.9	6	9.5
Lowville township, Murray County	9 269	17 500	25 417	5 000–	196	42	21.4	16	26.2	7	15.9	5	19.2	8	15.1
Lucan city, Redwood County	11 967	20 313	22 273	11 500	233	57	24.5	18	36.7	5	19.2	24	36.9	10	15.2
Lucas township, Lyon County	10 412	29 286	33 750	14 500	314	19	6.1	9	7.2	4	4.0	–	–	6	7.7
Lund township, Douglas County	8 286	20 859	22 422	6 970	324	26	8.0	–	–	–	–	10	17.9	8	8.6
Lura township, Faribault County	9 332	19 271	25 000	10 417	231	33	14.3	12	19.0	4	8.7	–	–	10	14.7
Lutsen township, Cook County	12 214	24 375	36 250	18 750	224	5	2.2	–	–	–	–	–	–	–	–
Luverne city, Rock County	12 388	22 799	30 662	10 799	4 304	461	10.7	140	12.9	122	14.7	159	14.8	89	7.4
Luverne township, Rock County	11 135	26 635	29 375	13 333	486	36	7.4	11	7.1	8	6.5	7	15.9	12	8.5
Luxemburg township, Stearns County	9 059	32 308	33 438	28 750	816	86	10.5	52	15.2	43	16.3	2	8.0	14	7.9
Lyle city, Mower County	9 986	18 672	26 635	11 875	515	95	18.4	39	24.8	37	29.6	17	17.2	21	16.0
Lyle township, Mower County	11 190	27 946	28 906	21 250	390	45	11.5	19	15.6	19	17.6	2	5.1	11	10.6
Lynd city, Lyon County	9 529	19 609	23 472	18 214	296	58	19.6	22	28.2	10	17.5	10	26.3	13	18.3
Lynd township, Lyon County	13 257	39 219	39 844	17 500	486	12	2.5	6	3.2	4	2.7	–	–	2	1.6
Lynden township, Stearns County	10 881	33 477	35 134	15 833	1 616	107	6.6	37	6.4	28	6.7	7	6.7	23	5.6
Lynn township, McLeod County	12 117	31 442	36 250	11 250	746	93	12.5	39	17.1	28	16.8	7	8.6	21	9.7
Lyons township, Lyon County	9 143	26 875	28 750	14 375	213	15	7.0	7	9.9	5	10.9	–	–	4	6.3
Lyons township, Wadena County	6 789	18 875	18 750	22 917	161	41	25.5	24	50.0	14	36.8	2	7.4	8	16.0
Lyra township, Blue Earth County	12 153	27 250	30 000	18 125	365	51	14.0	24	22.2	14	20.3	6	8.2	11	9.8
Mabel city, Fillmore County	8 606	14 663	21 000	9 417	665	78	11.7	13	8.7	9	8.3	42	20.4	17	8.9
McCauleyville township, Wilkin County	8 854	24 375	24 375	–	47	–	–	–	–	–	–	–	–	–	–
McCormack Lake unorg., St. Louis County	14 402	27 083	40 179	13 000	153	10	6.5	–	–	–	–	2	8.7	–	–
McCrea township, Marshall County	10 079	24 844	28 250	10 357	263	28	10.6	6	8.7	–	–	7	16.3	7	7.9

TIPSII [UPF] GPH527 CENSUS90 72583600 06/18/92 1:41 PM MACHINE: C DATA:CENSUS90S*PH5TIPSDA27. 06/16/92 17:23:34 TAPE: NONE FRAME: 361
TSF:CENSUS90*92. 06/18/92 10:41:18 UTF:CENSUS90*93. 06/18/92 10:41:18 META:CENSUS90S*PH5TABLES27. 06/18/92 11:26:48

Table 10. **Income and Poverty Status in 1989: 1990**—Con.

[Data based on sample and subject to sampling variability, see text. For definitions of terms and meanings of symbols, see text]

State County Place and [In Selected States] County Subdivision	Per capita income in 1989 (dollars)	Median income in 1989 (dollars)			Persons for whom poverty status is determined								Families with income in 1989 below poverty level	
						Income in 1989 below poverty level								
						All ages		Related children				Persons 65 years and over		
								Under 18 years		5 to 17 years				
		House-holds	Families	Nonfamily house-holds	Total	Number	Percent	Number	Percent	Number	Percent	Number	Percent	Number	Percent of all families
PLACE AND COUNTY SUBDIVISION—Con.														
McDavitt township, St. Louis County	8 748	21 466	22 414	8 091	510	65	12.7	25	15.2	19	14.5	9	14.8	14	9.2
McDonaldsville township, Norman County	12 527	33 125	33 125	26 250	241	44	18.3	24	24.7	15	19.2	–	–	11	16.7
McGrath city, Aitkin County	4 790	11 875	14 583	6 023	45	20	44.4	8	53.3	6	46.2	5	35.7	3	33.3
McGregor city, Aitkin County	9 782	16 250	20 417	7 257	367	77	21.0	31	29.2	23	30.7	14	18.7	22	20.0
McGregor township, Aitkin County	9 596	16 750	25 625	8 333	110	25	22.7	13	31.7	7	35.0	6	60.0	6	22.2
McIntosh city, Polk County	9 437	15 313	22 955	7 401	583	111	19.0	26	24.5	19	23.2	47	25.4	20	12.2
McKinley township, Cass County	10 367	14 500	21 250	8 333	102	21	20.6	3	13.6	1	5.6	–	–	6	18.8
McKinley township, Kittson County	7 094	18 750	20 625	7 071	51	13	25.5	4	28.6	4	28.6	–	–	4	28.6
McKinley city, St. Louis County	9 409	20 000	21 563	12 917	122	11	9.0	4	12.5	4	14.8	2	9.1	3	7.0
McPherson township, Blue Earth County	11 703	26 250	31 964	11 875	398	35	8.8	16	15.7	13	16.0	3	5.9	6	5.4
Macsville township, Grant County	9 326	29 750	33 036	17 500	160	18	11.3	4	7.5	4	8.5	2	20.0	4	9.3
Macville township, Aitkin County	8 180	19 886	18 929	17 813	196	49	25.0	29	43.3	20	37.7	–	–	11	22.9
Madelia city, Watonwan County	10 435	20 718	27 367	11 409	2 128	315	14.8	113	18.2	67	14.7	50	13.0	48	8.6
Madelia township, Watonwan County	9 011	22 188	23 000	15 625	379	47	12.4	13	10.8	9	10.1	7	25.0	15	14.4
Madison city, Lac qui Parle County	10 610	20 094	28 512	8 979	1 782	231	13.0	55	13.4	32	10.0	102	19.2	41	8.0
Madison township, Lac qui Parle County	9 801	27 500	29 063	13 125	288	27	9.4	6	6.4	5	8.3	6	19.4	6	7.4
Madison Lake city, Blue Earth County	11 152	21 875	33 523	14 167	621	67	10.8	29	14.1	21	15.1	6	10.3	17	11.6
Magnolia city, Rock County	8 181	18 542	20 000	14 375	177	56	31.6	24	51.1	18	46.2	9	18.8	13	22.4
Magnolia township, Rock County	10 124	30 625	31 719	17 083	332	37	11.1	19	16.1	12	12.2	–	–	6	7.2
Mahnomen city, Mahnomen County	8 891	15 221	22 404	7 039	1 082	143	13.2	29	10.6	12	5.9	89	28.3	21	7.1
Mahtomedi city, Washington County	19 204	47 934	50 284	31 139	5 463	215	3.9	62	3.6	60	5.0	26	7.5	49	3.3
Mahtowa township, Carlton County	10 470	28 281	32 500	9 775	537	50	9.3	13	7.2	11	7.3	12	15.0	6	4.3
Maine township, Otter Tail County	9 580	21 641	22 986	16 250	597	81	13.6	35	21.1	32	23.5	12	9.3	18	10.2
Maine Prairie township, Stearns County	12 684	30 909	32 159	20 938	1 569	231	14.7	106	19.7	79	19.2	19	14.2	55	13.1
Malmo township, Aitkin County	8 076	17 083	19 886	7 303	210	34	16.2	–	–	–	–	18	22.0	8	10.7
Malta township, Big Stone County	10 886	23 000	24 500	16 250	122	–	–	–	–	–	–	–	–	–	–
Malung township, Roseau County	11 279	29 773	31 250	18 214	404	53	13.1	13	11.3	8	10.1	17	47.2	14	11.3
Mamre township, Kandiyohi County	9 868	25 250	27 292	10 625	386	54	14.0	23	18.7	17	18.9	2	5.0	11	10.3
Manannah township, Meeker County	7 719	24 792	26 964	14 167	649	72	11.1	35	16.2	27	16.0	2	2.9	17	10.4
Manchester city, Freeborn County	9 728	17 500	18 125	14 688	63	4	6.3	2	13.3	–	–	–	–	2	11.8
Manchester township, Freeborn County	10 407	24 583	28 750	10 750	522	52	10.0	19	10.8	9	7.2	16	23.5	10	6.5
Mandt township, Chippewa County	10 048	21 875	23 438	17 917	210	24	11.4	11	24.4	7	20.6	3	6.5	4	6.2
Manfred township, Lac qui Parle County	4 929	16 875	18 750	7 642	123	29	23.6	9	19.6	9	28.1	5	41.7	8	27.6
Manhattan Beach city, Crow Wing County	13 201	32 000	32 708	31 250	94	–	–	–	–	–	–	–	–	–	–
Mankato city	10 376	22 480	31 479	15 549	27 971	7 036	25.2	951	17.3	576	15.1	476	14.7	647	11.0
Blue Earth County	10 374	22 476	31 471	15 549	27 964	7 036	25.2	951	17.3	576	15.1	476	14.7	647	11.0
Nicollet County	19 107	77 197	77 197	–	7	–	–	–	–	–	–	–	–	–	–
Mankato township, Blue Earth County	16 673	43 241	47 250	25 333	2 128	120	5.6	24	3.8	21	4.3	4	2.5	18	3.2
Mansfield township, Freeborn County	10 741	29 125	29 821	14 375	344	27	7.8	11	9.6	11	12.2	7	14.6	5	4.9
Manston township, Wilkin County	12 753	30 625	30 000	38 750	83	–	–	–	–	–	–	–	–	–	–
Mantorville city, Dodge County	12 602	34 167	39 375	11 500	872	52	6.0	15	5.6	8	4.3	18	16.5	11	4.6
Mantorville township, Dodge County	14 083	40 385	44 018	13 250	1 155	46	4.0	12	3.1	9	3.0	13	17.3	6	1.8
Mantrap township, Hubbard County	9 207	20 625	19 792	8 937	262	50	19.1	13	22.8	9	22.0	6	16.2	18	20.7
Manyaska township, Martin County	11 284	26 375	29 063	11 875	328	42	12.8	13	13.1	11	14.7	6	17.6	12	12.1
Maple township, Cass County	7 777	18 750	24 375	5 385	276	46	16.7	10	11.9	7	12.5	17	54.8	9	12.7
Maple Grove township, Becker County	7 143	20 096	20 909	12 321	326	83	25.5	45	37.8	21	24.7	5	13.2	18	22.0
Maple Grove township, Crow Wing County	8 804	22 273	24 318	9 208	534	80	15.0	33	20.5	20	17.1	13	19.1	17	11.0
Maple Grove city, Hennepin County	17 481	50 611	52 473	35 149	38 655	895	2.3	402	3.0	290	3.1	55	6.6	189	1.8
Maple Lake city, Wright County	10 596	26 827	31 312	11 354	1 386	73	5.3	10	2.2	10	3.5	33	16.1	12	3.3
Maple Lake township, Wright County	14 384	35 353	37 301	20 962	1 821	109	6.0	39	7.3	25	6.4	18	11.8	27	5.2
Maple Plain city, Hennepin County	13 903	38 375	42 292	20 673	1 934	80	4.1	21	3.5	12	2.9	22	13.5	9	1.8
Maple Ridge township, Beltrami County	8 880	24 375	25 208	7 743	98	24	24.5	9	27.3	9	29.0	4	40.0	6	24.0
Maple Ridge township, Isanti County	11 424	29 231	36 250	9 552	710	69	9.7	32	15.5	26	16.0	10	13.5	11	5.6
Mapleton city, Blue Earth County	10 605	24 355	28 594	11 184	1 428	159	11.1	65	15.5	38	12.5	49	18.3	30	7.5
Mapleton township, Blue Earth County	12 229	31 250	31 806	16 250	332	17	5.1	2	2.0	2	2.7	–	–	4	4.1
Mapleview city, Mower County	7 526	15 000	18 929	7 748	185	40	21.6	13	27.7	13	28.9	10	31.3	8	15.4
Maplewood township, Otter Tail County	9 067	19 583	22 679	9 528	277	32	11.6	5	7.4	5	10.4	13	27.1	8	10.4
Maplewood city, Ramsey County	16 459	37 856	43 154	22 825	30 147	1 874	6.2	689	8.9	451	8.6	221	6.9	476	5.6
Marble city, Itasca County	8 370	17 174	20 682	6 951	651	151	23.2	49	27.8	34	26.6	28	25.2	34	18.3
Marble township, Lincoln County	8 689	19 688	22 813	6 970	207	50	24.2	23	45.1	19	48.7	2	5.1	11	16.4
Marcell township, Itasca County	11 958	23 000	28 636	8 422	358	42	11.7	5	9.4	2	6.3	17	21.3	10	7.9
Marietta city, Lac qui Parle County	9 002	18 750	23 375	11 000	213	35	16.4	12	28.6	10	27.8	10	15.4	10	14.5
Marine on St. Croix city, Washington County	23 954	38 958	50 158	19 167	629	18	2.9	9	5.7	4	4.0	3	3.9	4	2.2
Marion township, Olmsted County	13 577	39 614	42 800	17 500	5 935	335	5.6	100	5.3	66	5.3	76	20.5	77	4.5
Marshall city, Lyon County	11 851	25 392	32 560	12 410	10 835	1 411	13.0	331	11.6	222	10.8	225	15.0	227	8.1
Marshall township, Mower County	8 822	23 977	25 089	16 429	415	64	15.4	32	22.1	24	24.5	3	7.3	13	11.7
Marshan township, Dakota County	13 751	45 650	46 125	29 688	1 264	84	6.6	31	7.5	16	5.0	2	2.9	20	6.0
Marsh Creek township, Mahnomen County	8 150	20 500	21 500	7 500	142	16	11.3	5	11.6	–	–	6	28.6	5	12.5
Marshfield township, Lincoln County	10 748	28 036	29 643	14 375	245	29	11.8	12	15.0	8	11.8	4	13.8	5	6.9
Marsh Grove township, Marshall County	9 718	23 571	25 750	7 617	145	29	20.0	10	20.8	10	25.6	6	42.9	6	14.6
Martin township, Rock County	10 391	31 167	31 667	7 500	445	40	9.0	20	13.0	19	16.2	1	2.6	7	5.4
Martinsburg township, Renville County	11 418	27 500	30 781	19 375	240	8	3.3	–	–	–	–	3	16.7	2	2.8
Mary township, Norman County	10 493	28 125	31 250	8 040	116	2	1.7	–	–	–	–	–	–	–	–
Marysland township, Swift County	12 215	24 583	29 375	21 250	107	2	1.9	–	–	–	–	–	–	–	–
Marysville township, Wright County	12 652	34 625	35 000	29 167	1 833	175	9.5	85	14.1	60	13.4	20	15.2	44	9.1
Mason township, Murray County	14 447	25 625	26 563	21 250	331	57	17.2	27	25.0	23	30.3	5	10.9	10	11.2
Max township, Itasca County	6 886	9 737	14 821	5 232	110	33	30.0	14	43.8	14	60.9	10	29.4	6	19.4
Maxwell township, Lac qui Parle County	10 755	27 778	28 333	13 750	225	39	17.3	13	19.4	10	19.2	10	24.4	11	15.7

TIPSII [UPF] GPH527 CENSUS90 72583600 06/18/92 1:41 PM MACHINE: C DATA:CENSUS90S*PH5TIPSDA27. 06/16/92 17:23:34 TAPE: NONE FRAME: 362
TSF:CENSUS90*92. 06/18/92 10:41:18 UTF:CENSUS90*93. 06/18/92 10:41:18 META:CENSUS90S*PH5TABLES27. 06/18/92 11:26:48

[Data based on sample and subject to sampling variability, see text. For definitions of terms and meanings of symbols, see text]

State County Place and [In Selected States] County Subdivision	Per capita income in 1989 (dollars)	Median income in 1989 (dollars)			Persons for whom poverty status is determined								Families with income in 1989 below poverty level	
						Income in 1989 below poverty level								
						All ages		Related children				Persons 65 years and over		
								Under 18 years		5 to 17 years				
		House-holds	Families	Nonfamily house-holds	Total	Number	Percent	Number	Percent	Number	Percent	Number	Percent	Number	Percent of all families
PLACE AND COUNTY SUBDIVISION—Con.														
May township, Cass County	7 222	18 333	19 509	10 893	591	117	19.8	35	18.9	22	16.1	13	17.8	24	16.3
May township, Washington County	20 354	53 561	56 401	36 771	2 503	57	2.3	25	3.2	25	4.3	5	3.4	9	1.3
Mayer city, Carver County	10 070	30 625	36 000	8 981	500	34	6.8	9	4.8	4	3.0	11	18.6	10	7.6
Mayfield township, Pennington County	5 211	19 750	28 125	5 000–	85	21	24.7	13	29.5	8	20.5	–	–	2	12.5
Mayhew Lake township, Benton County	10 085	30 568	32 266	15 694	759	42	5.5	19	7.3	15	7.3	11	12.8	7	3.7
Maynard city, Chippewa County	8 535	25 000	26 645	14 250	405	53	13.1	26	21.3	16	18.2	1	1.4	15	13.0
Mayville township, Houston County	8 960	25 417	31 250	16 500	442	38	8.6	18	10.3	12	9.5	4	13.3	7	6.5
Maywood township, Benton County	10 629	29 318	30 924	11 250	835	52	6.2	23	8.4	10	4.9	8	7.9	11	4.8
Mazeppa city, Wabasha County	11 037	24 600	28 750	13 125	723	42	5.8	8	4.2	6	4.5	13	12.0	6	2.9
Mazeppa township, Wabasha County	14 633	33 750	38 906	18 125	629	34	5.4	20	10.8	18	14.9	–	–	8	4.2
Meadow township, Wadena County	6 027	15 000	15 781	11 250	220	64	29.1	18	27.7	18	34.0	15	55.6	19	29.2
Meadow Brook township, Cass County	7 986	17 750	19 250	5 000–	119	21	17.6	12	27.9	12	30.0	2	8.7	2	6.5
Meadowlands city, St. Louis County	9 306	10 750	11 875	10 000	85	27	31.8	–	–	–	–	22	56.4	12	44.4
Meadowlands township, St. Louis County	11 840	26 346	31 667	6 733	263	16	6.1	–	–	–	–	10	17.9	4	5.0
Meadows township, Wilkin County	6 422	22 000	21 500	31 250	66	13	19.7	1	3.8	–	–	1	33.3	6	33.3
Medford city, Steele County	11 509	29 450	37 115	12 031	742	48	6.5	11	4.4	11	6.1	17	22.1	4	2.0
Medford township, Steele County	11 983	29 844	32 604	21 250	566	19	3.4	3	1.8	3	2.4	2	3.6	5	3.2
Medicine Lake city, Hennepin County	27 174	48 438	61 977	22 083	403	4	1.0	–	–	–	–	–	–	–	–
Medina city, Hennepin County	36 513	55 852	58 057	38 250	3 076	82	2.7	5	.6	–	–	16	8.6	24	2.7
Medo township, Blue Earth County	11 484	25 625	32 813	9 056	351	56	16.0	26	21.3	19	21.8	12	26.7	9	9.5
Mehurin township, Lac qui Parle County	9 459	24 531	24 792	23 750	88	–	–	–	–	–	–	–	–	–	–
Meire Grove city, Stearns County	7 640	14 792	16 786	10 536	141	–	–	–	–	–	–	–	–	–	–
Melrose city, Stearns County	11 269	24 405	30 443	11 705	2 481	246	9.9	61	8.6	40	7.9	91	20.4	48	7.1
Melrose township, Stearns County	8 980	23 162	25 714	16 875	768	107	13.9	32	14.2	24	13.2	27	24.3	33	14.9
Melville township, Renville County	14 768	31 250	33 125	27 500	251	13	5.2	5	8.5	3	6.0	–	–	2	2.8
Menahga city, Wadena County	6 905	11 694	17 813	5 833	975	265	27.2	59	25.9	51	31.3	126	44.1	54	20.4
Mendota city, Dakota County	10 937	27 188	32 500	5 000–	72	3	4.2	–	–	–	–	3	23.1	–	–
Mendota Heights city, Dakota County	28 749	60 514	66 546	37 045	9 419	150	1.6	30	1.2	30	1.6	15	1.3	25	.9
Mentor city, Polk County	7 760	11 875	12 500	8 040	89	15	16.9	2	22.2	2	22.2	–	–	5	16.7
Meriden township, Steele County	12 071	32 784	33 937	20 000	716	55	7.7	16	7.5	12	7.0	14	14.0	18	8.6
Merton township, Steele County	14 019	29 167	35 625	13 750	378	53	14.0	17	17.0	10	12.3	15	19.5	15	14.2
Mickinock township, Roseau County	12 095	24 479	31 705	11 875	262	29	11.1	2	2.9	2	3.8	17	35.4	6	7.8
Middle River city, Marshall County	7 419	10 714	13 906	7 496	293	104	35.5	41	46.1	35	44.3	25	36.2	23	33.3
Middle River township, Marshall County	10 059	24 375	24 375	–	117	11	9.4	–	–	–	–	–	–	–	–
Middletown township, Jackson County	11 868	26 500	25 781	40 625	254	23	9.1	9	12.9	6	10.7	–	–	7	8.9
Middleville township, Wright County	11 245	31 034	32 692	13 500	1 011	67	6.6	16	5.3	8	3.3	7	6.0	18	6.3
Midway township, Cottonwood County	12 190	26 042	26 979	18 958	301	15	5.0	6	7.8	4	7.1	–	–	5	5.0
Midway township, St. Louis County	11 519	30 781	35 714	7 835	1 293	82	6.3	19	5.9	6	2.6	16	10.8	20	5.2
Miesville city, Dakota County	19 627	44 531	44 219	60 595	129	–	–	–	–	–	–	–	–	–	–
Milaca city, Mille Lacs County	9 846	17 991	26 771	8 680	2 058	331	16.1	105	20.5	65	19.0	89	18.6	60	10.6
Milaca township, Mille Lacs County	11 123	29 115	31 111	11 719	988	56	5.7	23	7.2	16	6.1	2	1.8	11	3.9
Milan city, Chippewa County	10 338	16 447	19 861	10 972	360	56	15.6	25	31.6	17	31.5	16	12.0	14	12.4
Milford township, Brown County	12 014	30 562	32 431	15 000	686	55	8.0	23	12.6	23	16.8	11	12.2	13	6.6
Millerville city, Douglas County	8 957	21 667	21 667	5 000	109	14	12.8	–	–	–	–	12	30.8	6	15.0
Millerville township, Douglas County	9 072	18 438	19 375	16 250	311	85	27.3	34	32.1	25	27.8	13	29.5	23	28.0
Millville city, Wabasha County	9 360	25 536	26 000	8 217	158	16	10.1	5	11.4	2	6.3	8	28.6	5	10.4
Millward township, Aitkin County	7 114	13 333	20 833	7 500	52	3	5.8	–	–	–	–	3	30.0	–	–
Millwood township, Stearns County	9 587	25 761	27 368	13 409	883	93	10.5	35	11.3	29	13.0	9	15.5	18	8.1
Milo township, Mille Lacs County	9 772	28 125	30 875	10 938	1 001	73	7.3	27	7.6	23	8.2	8	9.2	18	6.6
Milroy city, Redwood County	9 363	21 563	27 125	11 458	294	36	12.2	12	13.0	8	12.3	14	18.4	11	13.3
Milton township, Dodge County	11 461	35 781	36 786	19 750	640	46	7.2	21	10.6	17	10.4	–	–	9	5.2
Miltona city, Douglas County	8 889	16 563	22 727	6 016	171	37	21.6	12	35.3	12	37.5	10	26.3	10	17.2
Miltona township, Douglas County	10 793	25 437	27 109	10 000	712	55	7.7	13	6.4	5	3.2	20	19.2	15	6.8
Minden township, Benton County	13 278	37 228	39 375	25 313	1 914	70	3.7	15	2.6	6	1.3	17	14.8	16	3.0
Minerva township, Clearwater County	6 467	13 409	15 500	5 000–	227	75	33.0	31	45.6	26	52.0	9	30.0	15	25.0
Minneapolis city, Hennepin County	14 830	25 324	32 998	18 964	353 874	65 556	18.5	22 190	30.2	13 524	28.6	4 713	11.0	11 029	14.1
Minneiska city	11 673	31 875	32 708	5 000–	159	9	5.7	–	–	–	–	2	8.7	2	3.9
Wabasha County	11 276	26 250	27 500	5 000–	69	9	13.0	–	–	–	–	2	20.0	2	8.3
Winona County	11 977	33 750	33 750	–	90	–	–	–	–	–	–	–	–	–	–
Minneiska township, Wabasha County	8 957	22 813	24 688	6 957	172	29	16.9	10	20.4	10	29.4	11	39.3	6	13.6
Minneola township, Goodhue County	12 995	35 250	37 917	14 000	551	8	1.5	–	–	–	–	4	6.1	3	1.7
Minneota township, Jackson County	11 494	25 139	25 000	25 179	224	33	14.7	6	9.7	6	11.3	8	21.1	6	10.0
Minneota city, Lyon County	9 630	21 364	26 991	9 711	1 302	136	10.4	45	12.4	35	12.7	37	14.6	31	8.2
Minnesota City city, Winona County	9 950	26 094	29 375	12 188	262	13	5.0	6	7.9	–	–	–	–	2	2.9
Minnesota Falls township, Yellow Medicine County	8 904	22 083	24 219	5 000–	356	72	20.2	18	17.5	16	19.0	7	10.6	21	18.6
Minnesota Lake city, Faribault County	10 762	21 250	30 089	8 584	681	104	15.3	27	13.8	14	9.5	37	23.1	27	13.8
Minnesota Lake township, Faribault County	12 458	28 125	30 625	22 917	278	16	5.8	6	7.5	–	–	–	–	4	4.9
Minnetonka city, Hennepin County	25 221	50 659	57 395	33 344	47 691	981	2.1	173	1.5	121	1.5	151	3.4	142	1.1
Minnetonka Beach city, Hennepin County	55 823	73 485	84 912	62 015	553	13	2.4	–	–	–	–	2	5.0	2	1.2
Minnetrista city, Hennepin County	31 032	55 140	57 570	45 417	3 434	182	5.3	92	10.3	66	10.2	5	2.0	36	3.4
Minnewaska township, Pope County	11 141	26 964	27 955	15 000	392	29	7.4	6	5.1	6	6.4	1	1.8	5	4.6
Minnie township, Beltrami County	12 889	28 750	28 750	–	9	–	–	–	–	–	–	–	–	–	–
Mission township, Crow Wing County	12 312	24 931	29 306	18 750	543	87	16.0	26	24.3	23	27.4	10	9.0	25	14.5
Mission Creek township, Pine County	9 249	21 806	21 845	11 875	536	145	27.1	69	41.3	53	47.3	6	10.2	34	23.1
Mitchell township, Wilkin County	11 492	23 393	24 464	12 000	80	–	–	–	–	–	–	–	–	–	–
Mizpah city, Koochiching County	8 960	15 156	16 250	5 000–	100	32	32.0	9	42.9	9	60.0	4	21.1	10	31.3
Moe township, Douglas County	10 565	23 977	28 750	12 143	516	42	8.1	7	4.8	2	1.9	14	15.9	9	6.2
Moland township, Clay County	11 472	29 375	33 125	12 083	290	25	8.6	9	10.0	2	4.7	3	9.4	5	6.3
Moltke township, Sibley County	12 582	24 643	28 393	8 274	332	28	8.4	9	9.1	4	6.9	2	3.7	7	7.4
Money Creek township, Houston County	10 937	25 568	31 250	10 938	418	47	11.2	15	11.5	12	11.3	10	35.7	6	5.0

TIPSII [UPF] GPH527 CENSUS90 72583600 06/18/92 1:41 PM MACHINE: C DATA:CENSUS90S*PH5TIPSDA27. 06/16/92 17:23:34 TAPE: NONE FRAME: 363
TSF:CENSUS90*92. 06/18/92 10:41:18 UTF:CENSUS90*93. 06/18/92 10:41:18 META:CENSUS90S*PH5TABLES27. 06/18/92 11:26:48

Table 10. **Income and Poverty Status in 1989: 1990**—Con.

[Data based on sample and subject to sampling variability, see text. For definitions of terms and meanings of symbols, see text]

State County Place and [In Selected States] County Subdivision	Per capita income in 1989 (dollars)	Median income in 1989 (dollars)			Persons for whom poverty status is determined								Families with income in 1989 below poverty level	
						Income in 1989 below poverty level								
						All ages		Related children				Persons 65 years and over		
								Under 18 years		5 to 17 years				
		House-holds	Families	Nonfamily house-holds	Total	Number	Percent	Number	Percent	Number	Percent	Number	Percent	Number	Percent of all families
PLACE AND COUNTY SUBDIVISION—Con.														
Monroe township, Lyon County	10 498	28 636	31 875	13 125	266	44	16.5	18	19.1	18	24.3	5	17.9	8	11.6
Monson township, Traverse County	9 962	28 750	27 188	38 125	207	10	4.8	5	6.0	–	–	–	–	2	3.6
Montevideo city, Chippewa County	11 620	19 442	27 925	10 470	5 355	674	12.6	180	13.4	131	13.0	177	15.0	170	11.0
Montgomery city, Le Sueur County	10 610	23 462	30 495	7 725	2 382	267	11.2	50	7.4	33	6.6	122	28.4	47	7.5
Montgomery township, Le Sueur County	12 676	28 250	30 156	18 125	581	74	12.7	23	15.3	21	17.1	16	19.5	18	10.4
Monticello city, Wright County	11 907	29 583	33 202	14 167	4 814	537	11.2	191	12.1	86	7.9	84	18.9	126	9.9
Monticello township, Wright County	12 396	40 613	42 566	30 050	3 981	337	8.5	180	12.2	147	13.4	10	5.6	68	6.5
Montrose city, Wright County	10 480	26 375	29 265	15 667	1 005	107	10.6	42	13.0	24	11.1	9	8.6	25	9.6
Moonshine township, Big Stone County	9 020	21 429	22 813	12 083	167	18	10.8	9	15.8	7	18.9	4	21.1	4	8.5
Moore township, Stevens County	8 347	29 688	30 139	23 750	270	43	15.9	29	23.6	15	17.2	–	–	6	8.7
Moorhead city, Clay County	10 550	24 265	33 382	12 013	28 409	5 650	19.9	1 209	16.9	794	16.1	357	11.0	751	10.8
Moorhead township, Clay County	13 795	42 500	45 083	24 375	546	15	2.7	8	4.7	6	4.5	–	–	2	1.3
Moose township, Roseau County	12 166	28 000	30 417	11 875	135	13	9.6	8	17.4	8	27.6	2	11.1	3	9.1
Moose Creek township, Clearwater County	7 863	17 083	19 063	10 625	188	25	13.3	6	9.7	2	4.3	3	12.5	7	13.2
Moose Lake township, Beltrami County	7 500	16 125	17 375	5 000	153	19	12.4	2	4.3	2	6.1	10	43.5	6	12.8
Moose Lake city, Carlton County	11 208	16 419	29 792	8 705	1 124	189	16.8	63	24.1	36	18.3	63	20.5	34	12.1
Moose Lake township, Carlton County	9 604	25 481	29 063	17 857	857	91	10.6	28	11.6	26	14.1	21	14.8	18	7.4
Moose Lake township, Cass County	6 294	19 500	21 875	5 000–	155	29	18.7	6	10.3	6	11.3	14	73.7	7	20.0
Moose Park township, Itasca County	9 457	22 917	31 250	5 156	100	19	19.0	8	22.9	6	25.0	3	21.4	3	12.5
Moose River township, Marshall County	11 155	24 583	25 833	16 250	33	–	–	–	–	–	–	–	–	–	–
Mora city, Kanabec County	9 982	16 415	27 773	9 201	2 820	485	17.2	143	19.4	100	19.3	156	23.4	105	14.3
Moran township, Todd County	8 050	22 417	25 833	6 282	526	109	20.7	39	22.5	26	21.1	19	38.0	25	17.1
Moranville township, Roseau County	9 370	29 375	31 250	16 875	817	89	10.9	35	10.3	21	9.5	10	17.2	23	10.8
Morcom township, St. Louis County	8 129	16 667	19 167	6 830	130	22	16.9	6	16.2	3	12.0	2	8.3	6	15.8
Morgan city, Redwood County	10 097	22 083	27 903	9 326	931	93	10.0	18	7.4	16	9.2	43	16.5	12	4.9
Morgan township, Redwood County	10 216	28 558	29 712	21 875	356	34	9.6	7	6.1	3	3.4	–	–	7	6.8
Morken township, Clay County	15 695	39 583	44 583	23 750	186	11	5.9	6	10.0	2	4.3	–	–	2	3.6
Morrill township, Morrison County	7 466	18 269	20 673	7 102	593	161	27.2	61	29.8	55	35.7	18	27.7	33	21.9
Morris city, Stevens County	9 271	18 176	30 725	11 449	4 787	1 365	28.5	140	14.0	105	14.5	177	22.3	122	12.0
Morris township, Stevens County	12 568	32 321	31 964	11 250	495	45	9.1	11	8.7	3	3.4	–	–	7	4.6
Morrison township, Aitkin County	11 756	17 679	20 417	14 167	163	23	14.1	–	–	–	–	–	–	4	8.5
Morristown city, Rice County	9 852	22 552	26 417	12 188	805	108	13.4	34	15.2	20	12.3	33	25.8	19	8.8
Morristown township, Rice County	10 488	29 417	33 281	13 750	635	56	8.8	23	11.9	17	11.5	5	7.2	12	7.2
Morse township, Itasca County	7 751	20 682	21 648	7 283	547	82	15.0	34	16.3	24	13.7	7	15.2	18	12.2
Morse township, St. Louis County	13 092	25 647	31 364	10 104	1 081	92	8.5	8	3.0	8	3.7	26	17.2	17	5.5
Morton city, Renville County	10 566	20 769	24 500	9 642	438	76	17.4	25	28.4	14	21.5	16	13.6	18	15.0
Moscow township, Freeborn County	10 685	22 188	23 393	11 563	626	126	20.1	53	30.6	31	24.4	15	12.7	35	17.8
Motley city	8 201	12 112	16 964	6 737	445	124	27.9	38	38.0	26	35.6	37	28.9	24	20.0
Cass County	–	–	–	–	–	–	–	–	–	–	–	–	–	–	–
Morrison County	8 201	12 112	16 964	6 737	445	124	27.9	38	38.0	26	35.6	37	28.9	24	20.0
Motley township, Morrison County	8 724	22 500	23 750	6 325	184	26	14.1	1	2.0	–	–	11	32.4	8	13.8
Moulton township, Murray County	8 050	24 375	25 341	16 250	273	43	15.8	18	18.6	16	20.8	7	41.2	13	16.9
Mound city, Hennepin County	18 848	41 084	45 524	23 358	9 606	538	5.6	180	7.1	132	7.5	73	9.4	80	3.1
Mound township, Rock County	10 395	23 056	23 472	18 125	287	49	17.1	16	15.8	11	12.5	–	–	17	20.5
Mound Prairie township, Houston County	10 864	30 089	32 212	19 000	573	51	8.9	29	14.1	27	18.1	4	7.5	6	3.9
Mounds View city, Ramsey County	15 171	37 117	41 107	27 704	12 467	746	6.0	289	8.9	163	7.4	32	4.2	157	4.5
Mountain Iron city, St. Louis County	11 755	27 517	32 472	11 062	3 362	507	15.1	186	20.3	95	13.5	81	17.3	145	14.1
Mountain Lake city, Cottonwood County	9 106	19 353	25 000	8 254	1 788	255	14.3	74	17.4	49	15.6	86	15.7	44	8.5
Mountain Lake township, Cottonwood County	10 086	28 438	28 906	15 625	290	7	2.4	–	–	–	–	3	8.3	4	4.6
Mount Morris township, Morrison County	7 505	21 250	21 250	21 250	109	20	18.3	4	11.1	4	12.9	10	52.6	7	19.4
Mount Pleasant township, Wabasha County	10 448	31 750	33 750	13 125	432	41	9.5	13	9.0	6	5.5	8	33.3	10	8.8
Mount Vernon township, Winona County	11 387	31 667	33 750	15 000	311	14	4.5	7	6.5	7	8.0	3	11.5	2	2.4
Moyer township, Swift County	9 269	23 750	25 000	15 625	137	11	8.0	3	7.1	3	8.1	1	5.6	4	11.1
Moylan township, Marshall County	11 827	24 107	30 000	8 643	138	2	1.4	–	–	–	–	2	12.5	–	–
Mudgett township, Mille Lacs County	6 493	18 750	18 125	13 750	102	24	23.5	7	22.6	4	14.3	3	30.0	4	16.0
Mud Lake unorg., Marshall County	–	–	–	–	–	–	–	–	–	–	–	–	–	–	–
Mulligan township, Brown County	9 748	22 083	30 417	8 148	258	36	14.0	6	9.7	6	12.8	11	27.5	11	14.9
Munch township, Pine County	10 321	23 958	32 500	10 417	180	10	5.6	–	–	–	–	2	7.4	3	5.8
Munson township, Stearns County	10 012	29 375	31 125	13 393	1 114	97	8.7	34	9.2	20	7.0	22	19.0	23	7.9
Murdock city, Swift County	9 358	19 135	24 750	9 151	264	22	8.3	8	12.5	8	18.2	4	6.7	2	2.5
Murray township, Murray County	8 843	25 750	28 000	6 667	206	32	15.5	12	15.0	12	18.5	7	20.0	9	15.5
Myrtle city, Freeborn County	9 757	20 000	23 125	5 000–	71	10	14.1	–	–	–	–	7	35.0	1	4.8
Nashua city, Wilkin County	9 312	12 813	11 250	11 875	46	16	34.8	–	–	–	–	8	42.1	4	40.0
Nashville township, Martin County	11 393	26 250	27 250	12 500	253	26	10.3	11	14.7	11	16.4	–	–	6	7.7
Nashwauk city, Itasca County	9 405	17 981	23 203	7 256	1 025	231	22.5	94	32.5	62	27.4	40	16.5	43	14.6
Nashwauk township, Itasca County	9 482	20 000	25 066	7 735	1 825	317	17.4	135	24.8	86	20.7	54	16.0	60	11.4
Nassau city, Lac qui Parle County	8 089	9 758	22 917	6 762	95	24	25.3	4	26.7	–	–	7	28.0	6	23.1
Naytahwaush CDP, Mahnomen County	4 208	10 903	10 000	11 250	404	255	63.1	139	70.9	103	66.0	–	–	54	60.0
Nebish township, Beltrami County	8 623	20 250	22 375	5 000–	329	52	15.8	10	10.1	10	15.9	29	55.8	13	13.4
Nelson city, Douglas County	9 129	19 000	30 625	7 894	169	22	13.0	–	–	–	–	12	54.5	2	4.3
Nelson township, Watonwan County	10 865	25 417	30 982	7 881	326	43	13.2	11	12.6	9	17.0	9	17.3	10	10.1
Nelson Park township, Marshall County	7 762	23 125	28 333	11 875	187	27	14.4	6	7.3	4	6.0	10	34.5	8	16.7
Nereson township, Roseau County	9 420	21 528	22 500	11 875	108	2	1.9	–	–	–	–	–	–	–	–
Nerstrand city, Rice County	8 570	25 375	26 964	15 000	217	23	10.6	5	6.8	–	–	8	21.6	9	14.8
Nesbit township, Polk County	11 547	30 000	31 250	23 750	116	12	10.3	–	–	–	–	4	18.2	6	13.6
Ness township, St. Louis County	17 802	26 875	43 438	7 743	55	–	–	–	–	–	–	–	–	–	–
Nessel township, Chisago County	13 805	28 750	32 206	13 068	1 350	93	6.9	23	6.7	16	6.9	18	9.6	25	6.3
Nett Lake unorg., St. Louis County	5 441	15 417	16 528	5 000–	276	106	38.4	51	46.4	38	50.7	9	39.1	19	32.2
Nett Lake unorg., Koochiching County	4 480	8 498	9 308	6 458	57	26	45.6	8	34.8	–	–	–	–	7	53.8
Nevada township, Mower County	10 203	29 000	30 972	14 375	402	35	8.7	15	11.0	15	14.4	2	5.6	8	7.3
Nevis city, Hubbard County	8 933	16 761	19 375	8 176	386	88	22.8	34	37.4	21	33.9	15	13.9	21	17.8

TIPSII [UPF] GPH527 CENSUS90 72583600 06/18/92 1:41 PM MACHINE: C DATA:CENSUS90S*PH5TIPSDA27. 06/16/92 17:23:34 TAPE: NONE FRAME: 364
TSF:CENSUS90*92. 06/18/92 10:41:18 UTF:CENSUS90*93. 06/18/92 10:41:18 META:CENSUS90S*PH5TABLES27. 06/18/92 11:26:48

Table 10. **Income and Poverty Status in 1989: 1990**—Con.

[Data based on sample and subject to sampling variability, see text. For definitions of terms and meanings of symbols, see text]

State County Place and [In Selected States] County Subdivision	Per capita income in 1989 (dollars)	Median income in 1989 (dollars)			Persons for whom poverty status is determined								Families with income in 1989 below poverty level	
						Income in 1989 below poverty level								
						All ages		Related children				Persons 65 years and over		
								Under 18 years		5 to 17 years				
		House-holds	Families	Nonfamily house-holds	Total	Number	Percent	Number	Percent	Number	Percent	Number	Percent	Number	Percent of all families
PLACE AND COUNTY SUBDIVISION—Con.														
Nevis township, Hubbard County	10 008	21 838	24 432	11 000	552	37	6.7	3	2.4	1	1.0	17	15.9	8	4.7
New Auburn city, Sibley County	8 673	19 500	27 875	9 683	328	59	18.0	23	22.1	16	20.8	11	25.0	18	20.2
New Auburn township, Sibley County	9 265	24 750	27 083	10 625	429	38	8.9	17	12.3	10	9.0	2	3.9	7	5.7
New Avon township, Redwood County	9 437	24 375	25 625	7 071	265	32	12.1	13	15.9	10	15.9	4	10.8	8	10.4
New Brighton city, Ramsey County	18 818	40 324	47 888	23 663	21 906	1 432	6.5	295	6.1	174	5.1	91	5.4	203	3.4
Newburg township, Fillmore County	8 539	24 125	26 250	8 937	508	126	24.8	63	36.4	52	35.9	14	19.2	22	16.4
New Dosey township, Pine County	14 544	18 750	22 857	5 360	53	–	–	–	–	–	–	–	–	–	–
Newfolden city, Marshall County	8 131	14 219	21 875	6 897	333	71	21.3	24	24.5	13	22.0	31	37.3	13	14.4
New Folden township, Marshall County	11 009	21 583	22 115	13 125	209	24	11.5	4	7.5	4	11.1	3	10.7	7	10.6
New Germany city, Carver County	11 277	22 404	27 188	11 154	307	26	8.5	8	11.3	8	16.7	14	19.7	9	10.1
New Hartford township, Winona County	10 188	28 487	29 265	16 750	780	105	13.5	39	14.6	31	15.9	5	9.3	23	10.8
New Haven township, Olmsted County	15 551	41 950	44 615	18 125	1 206	61	5.1	23	5.9	21	6.7	17	24.6	12	3.6
New Hope city, Hennepin County	15 941	36 096	44 825	20 283	20 785	1 353	6.5	470	10.0	266	8.1	142	6.8	304	5.3
New Independence township, St. Louis County	10 437	31 125	35 568	18 750	250	34	13.6	18	19.8	4	6.7	4	23.5	5	7.5
New London city, Kandiyohi County	9 784	20 573	26 838	10 952	897	137	15.3	40	16.4	27	15.8	42	18.3	27	11.2
New London township, Kandiyohi County	12 530	31 328	35 565	20 417	2 659	396	14.9	144	17.8	92	14.8	72	25.0	95	12.8
New Maine township, Marshall County	6 867	21 250	23 438	10 500	231	34	14.7	16	17.0	16	20.5	8	42.1	7	13.2
New Market city, Scott County	10 016	32 500	32 500	17 500	196	5	2.6	–	–	–	–	4	22.2	–	–
New Market township, Scott County	15 574	45 179	47 105	33 750	1 996	34	1.7	8	1.3	4	.9	14	12.4	6	1.1
New Munich city, Stearns County	11 398	26 458	29 500	7 403	319	10	3.1	–	–	–	–	8	12.5	–	–
Newport city, Washington County	12 933	31 653	35 466	18 580	3 683	510	13.8	218	19.6	126	16.8	17	5.1	149	14.9
New Prague city	12 115	27 447	31 573	12 500	3 425	230	6.7	42	4.4	28	3.9	127	19.1	45	4.7
Le Sueur County	14 095	27 105	35 521	18 125	1 200	69	5.8	–	–	–	–	49	20.2	15	4.3
Scott County	11 100	27 684	31 227	10 929	2 225	161	7.2	42	6.4	28	5.8	78	18.5	30	4.9
New Prairie township, Pope County	10 973	24 250	26 250	18 750	236	33	14.0	5	9.3	–	–	9	24.3	9	11.8
New Richland city, Waseca County	9 619	21 146	28 162	13 224	1 167	114	9.8	42	12.7	35	13.5	29	12.0	25	7.8
New Richland township, Waseca County	10 559	29 861	32 500	11 875	447	33	7.4	14	9.6	6	5.6	3	6.0	7	5.5
Newry township, Freeborn County	11 874	26 417	27 212	17 500	503	29	5.8	11	6.7	11	8.4	5	8.6	4	2.9
New Scandia township, Washington County	17 076	45 915	48 833	30 395	3 171	49	1.5	2	.2	2	.3	17	6.5	16	1.7
New Solum township, Marshall County	7 042	18 977	18 977	15 000	326	75	23.0	40	32.5	32	30.5	2	7.1	17	19.1
New Sweden township, Nicollet County	11 044	31 111	31 389	13 750	351	18	5.1	3	2.8	3	3.7	7	12.3	5	4.7
Newton township, Otter Tail County	8 923	24 167	28 750	5 965	770	99	12.9	16	6.3	14	7.0	31	32.0	28	13.1
New Trier city, Dakota County	10 894	36 250	35 417	41 250	134	17	12.7	11	22.4	9	30.0	–	–	2	5.7
New Ulm city, Brown County	11 907	25 797	32 055	13 612	12 622	863	6.8	239	7.0	123	4.9	261	12.6	152	4.4
New York Mills city, Otter Tail County	10 297	17 837	24 583	7 366	810	95	11.7	12	5.7	7	4.3	66	27.4	12	5.4
Nickerson township, Pine County	9 514	28 750	30 000	16 667	157	13	8.3	–	–	–	–	3	42.9	–	–
Nicollet city, Nicollet County	11 497	27 593	30 938	15 833	797	32	4.0	11	4.3	11	5.6	4	3.3	5	2.4
Nicollet township, Nicollet County	11 332	29 167	30 781	11 250	569	40	7.0	12	7.5	6	4.3	6	7.6	9	5.2
Nidaros township, Otter Tail County	10 960	21 103	22 614	12 000	244	6	2.5	–	–	–	–	2	3.2	–	–
Nielsville city, Polk County	11 258	20 000	22 500	14 286	96	10	10.4	2	11.1	–	–	4	12.9	1	4.2
Nilsen township, Wilkin County	11 175	38 750	38 750	–	86	3	3.5	–	–	–	–	–	–	1	4.5
Nimrod city, Wadena County	7 729	12 500	13 333	11 250	68	19	27.9	4	22.2	2	14.3	6	37.5	5	27.8
Nininger township, Dakota County	14 951	47 917	49 167	26 667	792	2	.3	–	–	–	–	–	–	–	–
Nisswa city, Crow Wing County	14 733	31 437	36 667	11 964	1 385	79	5.7	27	8.3	23	9.7	9	4.0	15	3.4
Nokay Lake township, Crow Wing County	11 287	28 594	32 500	15 750	565	75	13.3	32	17.8	26	17.3	9	13.8	21	12.8
Nora township, Clearwater County	9 311	20 417	23 333	9 428	439	45	10.3	21	15.3	15	13.3	6	8.6	11	9.5
Nora township, Pope County	7 635	21 563	21 875	11 250	241	41	17.0	18	23.4	16	23.5	2	6.9	10	13.9
Norcross city, Grant County	7 116	20 625	21 875	5 000	93	27	29.0	8	30.8	7	30.4	7	41.2	9	32.1
Norden township, Pennington County	9 376	27 045	29 688	6 279	358	40	11.2	–	–	–	–	14	24.6	10	9.4
Nordick township, Wilkin County	9 076	21 250	21 250	21 250	140	15	10.7	10	22.2	5	18.5	–	–	3	7.5
Nordland township, Aitkin County	11 461	24 097	24 583	12 083	626	88	14.1	28	19.6	18	15.4	14	10.6	21	10.5
Nordland township, Lyon County	8 892	23 393	23 036	30 833	274	37	13.5	18	16.8	16	16.7	1	3.0	8	10.7
Nore township, Itasca County	2 950	5 000–	5 100	5 000–	17	8	47.1	–	–	–	–	8	57.1	2	40.0
Norfolk township, Renville County	9 037	20 625	23 000	10 938	237	27	11.4	15	17.2	8	14.5	–	–	7	10.0
Norman township, Pine County	11 467	23 750	26 250	8 815	151	18	11.9	1	3.8	1	4.0	5	19.2	6	11.8
Norman township, Yellow Medicine County	9 793	24 531	30 250	14 792	330	43	13.0	21	18.1	17	17.9	6	13.6	8	8.7
Normania township, Yellow Medicine County	13 116	27 500	31 786	11 250	190	2	1.1	–	–	–	–	2	4.8	–	–
Normanna township, St. Louis County	11 996	26 932	31 875	13 438	448	16	3.6	4	2.9	3	2.8	–	–	5	4.1
North township, Pennington County	14 287	32 422	33 750	19 063	652	49	7.5	11	6.4	9	6.6	20	32.3	17	8.7
North Beltrami unorg., Beltrami County	11 283	37 708	37 708	–	59	–	–	–	–	–	–	–	–	–	–
North Branch city, Chisago County	11 031	21 952	30 240	11 406	1 852	199	10.7	67	12.3	35	9.6	31	10.8	35	7.0
North Branch township, Isanti County	12 209	34 844	37 379	16 667	1 483	115	7.8	16	3.6	11	3.1	19	17.3	32	7.6
North Carlton unorg., Carlton County	7 596	20 163	22 279	6 884	749	151	20.2	50	18.2	33	15.9	26	37.7	33	16.6
North Cass unorg., Cass County	6 492	12 813	15 625	11 250	300	122	40.7	47	50.5	32	44.4	6	17.6	32	37.2
North Central Cass unorg., Cass County	–	–	–	–	–	–	–	–	–	–	–	–	–	–	–
North Clearwater unorg., Clearwater County	6 352	26 667	26 667	–	55	–	–	–	–	–	–	–	–	–	–
Northeast Aitkin unorg., Aitkin County	6 010	20 313	20 313	–	21	–	–	–	–	–	–	–	–	–	–
Northeast Itasca unorg., Itasca County	10 670	25 221	27 917	12 813	1 027	88	8.6	33	11.7	28	12.4	20	12.2	15	4.9
Northeast St. Louis unorg., St. Louis County	10 161	15 588	18 750	12 396	148	30	20.3	1	4.3	1	5.9	3	18.8	13	31.7
Northern township, Beltrami County	12 082	29 767	34 746	15 917	3 596	419	11.7	116	10.5	109	13.6	43	16.7	73	7.4
Northfield city	10 969	30 794	40 180	13 761	10 117	1 083	10.7	281	9.8	188	9.4	153	11.8	135	5.0
Dakota County	15 610	47 750	47 750	–	169	–	–	–	–	–	–	–	–	–	–
Rice County	10 915	30 613	40 020	13 761	9 948	1 083	10.9	281	10.1	188	9.6	153	12.0	135	5.1
Northfield township, Rice County	15 741	39 531	40 250	35 313	790	47	5.9	15	5.6	11	5.1	–	–	11	4.9
North Fork township, Stearns County	8 966	17 500	22 000	6 815	284	25	8.8	9	8.8	9	9.8	–	–	3	4.2
North Germany township, Wadena County	7 744	16 771	20 625	10 000	291	68	23.4	15	17.0	13	17.1	25	51.0	18	22.2
North Hero township, Redwood County	10 656	27 857	28 036	14 375	219	7	3.2	–	–	–	–	3	13.6	2	3.0
Northland township, Polk County	9 425	23 125	28 214	14 375	181	10	5.5	–	–	–	–	6	12.5	4	7.7
Northland township, St. Louis County	10 319	19 583	24 167	12 083	137	17	12.4	2	8.3	2	10.0	–	–	6	15.0

TIPSII [UPF] GPH527 CENSUS90 72583600 06/18/92 1:41 PM MACHINE: C DATA:CENSUS90S*PH5TIPSDA27. 06/16/92 17:23:34 TAPE: NONE FRAME: 365
TSF:CENSUS90*92. 06/18/92 10:41:18 UTF:CENSUS90*93. 06/18/92 10:41:18 META:CENSUS90S*PH5TABLES27. 06/18/92 11:26:48

Table 10. **Income and Poverty Status in 1989: 1990**—Con.

[Data based on sample and subject to sampling variability, see text. For definitions of terms and meanings of symbols, see text]

State County Place and [In Selected States] County Subdivision	Per capita income in 1989 (dollars)	Median income in 1989 (dollars)			Persons for whom poverty status is determined								Families with income in 1989 below poverty level	
						Income in 1989 below poverty level								
						All ages		Related children				Persons 65 years and over		
								Under 18 years		5 to 17 years				
		House-holds	Families	Nonfamily house-holds	Total	Number	Percent	Number	Percent	Number	Percent	Number	Percent	Number	Percent of all families
PLACE AND COUNTY SUBDIVISION—Con.														
North Mankato city	14 562	32 073	37 789	17 423	10 155	643	6.3	108	3.8	51	2.5	103	11.1	68	2.5
Blue Earth County	–	–	–	–	–	–	–	–	–	–	–	–	–	–	–
Nicollet County	14 562	32 073	37 789	17 423	10 155	643	6.3	108	3.8	51	2.5	103	11.1	68	2.5
North Oaks city, Ramsey County	47 225	114 470	116 656	48 036	3 386	111	3.3	24	2.7	7	1.0	51	19.2	9	.9
Northome city, Koochiching County	6 376	14 000	16 875	9 268	232	24	10.3	2	3.7	–	–	14	18.4	4	6.1
Northome unorg., Koochiching County	9 343	19 375	21 406	10 089	482	77	16.0	19	16.4	9	12.2	20	20.0	16	10.9
North Ottawa township, Grant County	10 088	27 500	33 750	10 000	81	12	14.8	3	13.6	1	6.3	–	–	4	15.4
North Red River township, Kittson County	14 150	26 250	26 250	–	21	–	–	–	–	–	–	–	–	–	–
North Redwood city, Redwood County	10 293	28 194	29 107	18 750	188	13	6.9	–	–	–	–	4	30.8	2	4.3
Northrop city, Martin County	7 924	21 875	28 250	6 097	275	35	12.7	5	5.0	5	6.6	14	51.9	4	5.8
North Roseau unorg., Roseau County	9 274	25 417	26 667	8 160	148	5	3.4	–	–	–	–	3	11.5	–	–
North Star township, Brown County	8 343	26 667	26 250	23 750	356	47	13.2	17	14.2	12	14.3	2	6.7	7	7.8
North Star township, St. Louis County	13 232	22 500	28 750	11 667	103	11	10.7	–	–	–	–	–	–	2	7.1
North St. Paul city, Ramsey County	14 551	37 617	45 039	19 058	12 294	729	5.9	282	7.9	136	5.3	78	6.8	171	5.2
Northwest Aitkin unorg., Aitkin County	8 150	23 000	24 000	15 833	300	75	25.0	37	41.6	34	50.0	14	38.9	14	16.7
Northwest Koochiching unorg., Koochiching County	9 904	21 161	28 036	15 337	609	51	8.4	32	18.1	21	14.3	–	–	7	4.6
Northwest Roseau unorg., Roseau County	–462	5 000–	5 000–	–	13	13	100.0	7	100.0	7	100.0	–	–	3	100.0
Northwest St. Louis unorg., St. Louis County	10 749	25 795	25 417	11 875	411	83	20.2	22	27.5	22	30.6	12	16.4	22	16.8
Norton township, Winona County	12 059	27 946	28 646	20 000	523	46	8.8	19	12.4	10	7.9	7	9.7	12	8.1
Norway township, Fillmore County	8 676	18 000	20 521	11 094	281	68	24.2	22	31.0	21	38.2	13	27.1	18	23.4
Norway township, Kittson County	12 564	24 500	31 250	22 750	77	2	2.6	–	–	–	–	–	–	–	–
Norway Lake township, Kandiyohi County	8 801	22 143	24 444	10 500	268	21	7.8	–	–	–	–	11	20.8	6	7.3
Norwegian Grove township, Otter Tail County	9 264	27 917	28 417	10 000	343	6	1.7	–	–	–	–	2	4.3	–	–
Norwood city, Carver County	13 018	27 813	33 929	13 542	1 340	123	9.2	44	11.3	25	9.5	35	16.5	28	7.6
Numedal township, Pennington County	7 849	21 667	23 333	5 000	119	23	19.3	4	9.3	4	11.4	10	62.5	8	23.5
Nunda township, Freeborn County	10 276	22 188	25 750	12 500	371	31	8.4	13	13.0	11	13.8	5	6.3	6	5.4
Oak township, Stearns County	8 347	28 333	30 000	21 250	613	121	19.7	74	31.0	57	32.9	2	5.1	22	14.9
Oakdale city, Washington County	16 207	41 049	44 844	27 904	18 248	1 059	5.8	506	9.2	341	9.1	28	3.0	244	4.8
Oak Grove township, Anoka County	14 010	43 817	44 716	30 500	5 431	304	5.6	156	8.3	100	7.2	13	11.0	55	3.7
Oakland township, Freeborn County	9 762	26 500	27 437	9 200	418	39	9.3	8	7.1	4	4.8	19	39.6	9	7.1
Oakland township, Mahnomen County	7 414	14 000	18 194	7 033	219	75	34.2	27	39.1	24	46.2	4	20.0	18	30.5
Oak Lawn township, Crow Wing County	10 429	27 891	30 179	19 107	1 867	366	19.6	56	11.8	30	9.2	23	14.8	36	7.5
Oak Park township, Marshall County	17 664	27 778	31 875	16 250	178	19	10.7	2	5.6	–	–	10	25.6	2	4.1
Oak Park Heights city, Washington County	15 210	33 210	37 895	19 808	3 072	244	7.9	81	10.4	61	10.7	44	9.5	49	5.6
Oakport CDP, Clay County	14 115	43 472	44 120	14 167	1 020	60	5.9	35	10.4	24	9.1	5	9.6	10	3.4
Oakport township, Clay County	13 996	41 758	42 893	13 333	1 385	64	4.6	35	8.0	24	7.0	5	5.7	10	2.5
Oak Valley township, Otter Tail County	7 592	11 912	16 094	10 313	367	138	37.6	56	44.4	35	41.7	16	43.2	31	34.8
Oakwood township, Wabasha County	9 763	25 250	27 656	15 750	389	62	15.9	33	26.4	25	29.4	5	14.3	13	12.9
O'Brien township, Beltrami County	5 468	15 000	16 250	5 360	82	35	42.7	16	66.7	5	38.5	–	–	11	44.0
Odessa city, Big Stone County	8 753	20 938	25 833	7 878	140	14	10.0	–	–	–	–	2	7.4	4	10.5
Odessa township, Big Stone County	12 602	21 250	21 563	7 859	174	19	10.9	5	15.6	5	18.5	7	13.0	6	10.5
Odin city, Watonwan County	15 830	26 042	30 625	23 333	108	4	3.7	–	–	–	–	–	–	–	–
Odin township, Watonwan County	10 111	23 438	26 000	16 875	251	19	7.6	6	8.6	6	9.8	8	15.7	4	5.4
Ogema city, Becker County	9 616	14 792	20 417	11 875	145	24	16.6	11	23.4	9	26.5	6	21.4	6	14.6
Ogema township, Pine County	4 466	9 224	14 000	5 000–	207	93	44.9	31	49.2	20	40.0	20	41.7	24	40.0
Ogilvie city, Kanabec County	7 395	14 896	19 688	7 608	504	159	31.5	77	43.5	49	39.8	23	27.4	35	28.9
Okabena city, Jackson County	9 558	19 375	21 705	10 625	237	11	4.6	4	6.1	–	–	5	7.5	2	2.9
Oklee city, Red Lake County	8 422	13 312	19 432	6 252	450	107	23.8	27	25.0	20	27.4	52	37.4	17	14.0
Olivia city, Renville County	9 990	20 383	28 825	9 416	2 526	351	13.9	121	16.6	66	12.4	77	17.8	66	9.7
Olney township, Nobles County	9 692	24 375	27 000	18 250	193	14	7.3	–	–	–	–	2	14.3	6	10.7
Omro township, Yellow Medicine County	8 739	21 875	26 250	13 125	144	16	11.1	–	–	–	–	6	18.8	6	12.5
Onamia city, Mille Lacs County	8 148	13 750	24 375	6 666	598	134	22.4	43	24.7	30	23.3	53	31.9	23	15.0
Onamia township, Mille Lacs County	9 512	20 735	22 891	10 156	533	114	21.4	40	24.8	24	20.2	10	20.4	23	15.9
Onstad township, Polk County	8 989	25 000	18 125	50 480	96	23	24.0	12	42.9	6	27.3	–	–	7	22.6
Orange township, Douglas County	7 653	25 556	26 806	5 841	368	71	19.3	39	26.4	28	26.4	4	14.8	13	14.9
Orion township, Olmsted County	12 598	31 417	32 083	16 250	616	18	2.9	5	2.7	3	2.1	–	–	5	2.6
Ormsby city	9 183	20 000	26 250	14 375	179	24	13.4	11	21.6	11	25.6	4	9.8	5	9.3
Martin County	9 388	26 250	28 214	11 250	65	2	3.1	–	–	–	–	2	10.0	–	–
Watonwan County	9 066	19 375	21 250	15 000	114	22	19.3	11	31.4	11	35.5	2	9.5	5	15.6
Orono city, Hennepin County	39 849	62 858	69 263	30 104	7 283	104	1.4	32	1.7	32	2.3	25	4.0	14	.7
Oronoco city, Olmsted County	16 024	38 250	45 000	16 042	720	29	4.0	5	2.5	2	1.5	8	10.4	4	1.9
Oronoco township, Olmsted County	16 012	39 848	45 099	16 406	1 987	80	4.0	24	4.1	24	6.2	25	18.5	24	4.4
Orr city, St. Louis County	9 148	13 281	20 313	7 377	270	49	18.1	11	20.8	5	14.7	22	24.2	2	3.2
Orrock township, Sherburne County	12 743	37 857	38 929	22 500	1 471	55	3.7	23	4.7	19	5.4	12	16.7	9	2.2
Orton township, Wadena County	7 909	11 786	17 083	5 439	221	67	30.3	10	18.2	4	11.1	22	66.7	21	32.3
Ortonville city	10 414	19 932	25 685	7 535	2 132	279	13.1	68	13.2	50	12.9	94	17.6	56	8.8
Big Stone County	10 414	19 932	25 685	7 535	2 132	279	13.1	68	13.2	50	12.9	94	17.6	56	8.8
Lac qui Parle County	–	–	–	–	–	–	–	–	–	–	–	–	–	–	–
Ortonville township, Big Stone County	10 402	20 332	25 966	7 594	2 278	324	14.2	92	16.3	71	16.6	94	17.5	67	9.8
Orwell township, Otter Tail County	16 380	28 750	30 313	13 750	180	16	8.9	7	14.3	4	12.5	3	9.7	3	4.8
Osage township, Becker County	7 913	20 600	22 216	10 893	593	96	16.2	32	17.8	27	18.4	16	20.3	22	13.0
Osakis city	8 162	16 037	22 216	8 466	1 182	204	17.3	77	27.7	60	29.9	51	14.5	37	11.0
Douglas County	8 085	16 083	22 330	8 523	1 137	202	17.8	77	28.0	60	30.3	49	14.7	37	11.6
Todd County	10 219	13 750	18 750	6 667	45	2	4.4	–	–	–	–	2	11.1	–	–
Osakis township, Douglas County	7 691	22 188	25 769	13 750	587	121	20.6	49	24.3	34	24.1	15	31.3	26	16.7
Osborne township, Pipestone County	8 181	23 281	23 594	21 250	370	71	19.2	45	29.4	29	23.2	–	–	13	12.9
Oscar township, Otter Tail County	10 202	25 000	30 875	8 296	245	23	9.4	5	7.4	–	–	4	12.5	4	5.5
Osceola township, Renville County	10 152	27 188	29 583	12 188	223	42	18.8	12	17.9	10	23.8	13	32.5	14	21.9
Oshawa township, Nicollet County	13 471	39 250	41 429	25 833	469	34	7.2	4	2.6	2	1.8	7	22.6	11	8.3
Oshkosh township, Yellow Medicine County	11 210	28 542	31 250	13 750	268	21	7.8	9	10.2	5	7.0	2	8.7	4	5.5

TIPSII [UPF] GPH527 CENSUS90 72583600 06/18/92 1:41 PM MACHINE: C DATA:CENSUS90S*PH5TIPSDA27. 06/16/92 17:23:34 TAPE: NONE FRAME: 366
TSF:CENSUS90*92. 06/18/92 10:41:18 UTF:CENSUS90*93. 06/18/92 10:41:18 META:CENSUS90S*PH5TABLES27. 06/18/92 11:26:48

Table 10. **Income and Poverty Status in 1989: 1990**—Con.

[Data based on sample and subject to sampling variability, see text. For definitions of terms and meanings of symbols, see text]

State County Place and [In Selected States] County Subdivision	Per capita income in 1989 (dollars)	Median income in 1989 (dollars)			Persons for whom poverty status is determined								Families with income in 1989 below poverty level	
						Income in 1989 below poverty level								
						All ages		Related children				Persons 65 years and over		
								Under 18 years		5 to 17 years				
		House-holds	Families	Nonfamily house-holds	Total	Number	Percent	Number	Percent	Number	Percent	Number	Percent	Number	Percent of all families
PLACE AND COUNTY SUBDIVISION—Con.														
Oslo city, Marshall County	10 382	19 792	27 292	11 875	386	54	14.0	20	20.2	20	25.0	9	9.2	12	10.4
Osseo city, Hennepin County	13 363	31 518	37 978	19 856	2 420	145	6.0	48	8.7	29	7.8	22	7.4	36	5.6
Ostrander city, Fillmore County	8 516	14 000	24 583	10 288	214	16	7.5	4	6.8	4	8.2	10	13.0	4	7.8
Oteneagen township, Itasca County	8 344	22 000	28 333	7 903	209	15	7.2	4	4.9	4	6.3	5	35.7	4	7.1
Otisco township, Waseca County	11 138	32 045	37 361	11 705	616	62	10.1	26	13.3	21	15.6	3	4.8	13	7.6
Otrey township, Big Stone County	8 448	27 857	28 000	20 000	139	19	13.7	4	9.8	4	16.0	–	–	5	12.5
Otsego township, Wright County	12 256	38 704	39 912	30 184	5 176	209	4.0	96	5.5	64	5.1	5	2.1	49	3.6
Ottawa township, Le Sueur County	11 949	31 094	34 792	11 250	314	22	7.0	4	4.8	2	3.6	6	15.0	6	6.2
Ottertail city, Otter Tail County	8 811	19 531	23 958	6 667	354	70	19.8	23	24.0	15	24.2	21	33.9	13	12.6
Otter Tail township, Otter Tail County	12 515	19 808	22 955	8 234	355	59	16.6	13	18.3	7	14.0	26	31.3	13	11.2
Ottertail city, Otter Tail County	8 811	19 531	23 958	6 667	354	70	19.8	23	24.0	15	24.2	21	33.9	13	12.6
Otter Tail Peninsula township, Cass County	10 236	21 250	22 083	14 167	44	4	9.1	–	–	–	–	–	–	2	18.2
Otto township, Otter Tail County	7 676	20 000	23 438	8 187	459	90	19.6	33	21.4	16	14.7	18	26.5	21	17.2
Owatonna city, Steele County	13 485	30 870	37 832	16 606	18 842	1 141	6.1	359	6.8	215	5.8	263	10.7	211	4.1
Owatonna township, Steele County	14 250	36 645	38 516	20 000	1 001	32	3.2	9	3.4	2	1.0	4	3.8	8	2.6
Owens township, St. Louis County	9 514	23 958	28 750	13 125	328	28	8.5	10	9.8	8	9.9	5	18.5	6	6.4
Oxford township, Isanti County	12 746	33 750	35 598	22 500	610	34	5.6	10	4.9	8	5.5	2	3.6	8	4.8
Paddock township, Otter Tail County	7 479	20 417	22 917	5 000	373	80	21.4	33	22.0	20	17.7	30	46.2	19	19.4
Page township, Mille Lacs County	10 589	23 224	26 042	9 010	417	55	13.2	17	15.2	11	12.5	17	26.2	10	8.3
Palisade city, Aitkin County	7 868	19 375	21 250	7 071	140	21	15.0	6	20.0	4	20.0	3	8.6	5	11.6
Palmer township, Sherburne County	12 094	35 368	38 875	13 214	1 683	73	4.3	28	5.0	22	5.0	13	7.6	10	2.1
Palmville township, Roseau County	8 576	30 750	32 500	5 000–	58	7	12.1	–	–	–	–	5	100.0	–	–
Palmyra township, Renville County	10 702	26 500	30 694	17 917	305	13	4.3	7	6.7	7	8.0	2	4.2	2	2.7
Park township, Pine County	5 169	13 750	16 250	5 360	29	15	51.7	–	–	–	–	4	66.7	2	25.0
Parke township, Clay County	10 523	26 667	30 313	10 000	486	46	9.5	18	10.4	12	9.6	7	15.6	10	7.8
Parker township, Marshall County	8 387	30 833	30 833	–	53	–	–	–	–	–	–	–	–	–	–
Parker township, Morrison County	10 981	27 083	28 625	11 786	410	63	15.4	15	13.2	12	14.5	8	16.0	16	14.4
Parkers Prairie city, Otter Tail County	8 639	14 812	21 103	6 486	866	147	17.0	31	15.0	20	12.8	66	26.6	34	13.7
Parkers Prairie township, Otter Tail County	9 543	21 417	21 146	31 250	248	40	16.1	8	12.7	8	19.5	11	33.3	14	17.3
Park Rapids city, Hubbard County	9 123	13 793	22 070	7 375	2 737	532	19.4	142	21.1	78	16.5	168	22.6	92	12.9
Parnell township, Polk County	7 930	22 000	25 000	18 750	57	–	–	–	–	–	–	–	–	–	–
Parnell township, Traverse County	8 835	30 000	31 875	5 360	77	3	3.9	–	–	–	–	–	–	–	–
Partridge township, Pine County	8 150	22 604	23 542	8 323	521	94	18.0	29	16.0	22	16.9	14	33.3	25	17.4
Paxton township, Redwood County	11 527	22 125	26 364	7 599	504	85	16.9	41	25.6	18	16.2	9	12.9	18	12.3
Payne township, St. Louis County	11 827	15 000	15 750	5 000–	52	9	17.3	2	10.5	2	13.3	2	28.6	2	13.3
Paynesville city, Stearns County	10 922	23 295	31 220	13 229	2 172	260	12.0	76	12.1	59	12.7	85	18.4	48	8.6
Paynesville township, Stearns County	12 867	28 409	31 250	17 750	1 298	149	11.5	65	16.6	46	15.7	22	11.6	41	10.8
Peace township, Kanabec County	8 678	19 583	22 000	12 375	597	139	23.3	63	32.6	50	34.7	8	11.8	32	19.3
Pease city, Mille Lacs County	10 031	21 875	23 333	10 417	155	29	18.7	10	25.6	7	29.2	8	27.6	6	13.6
Pelan township, Kittson County	7 499	18 125	20 625	12 500	70	15	21.4	7	20.6	4	14.8	2	50.0	2	15.4
Pelican township, Crow Wing County	13 279	27 500	31 667	15 000	238	15	6.3	2	4.3	2	4.8	10	20.0	3	4.1
Pelican township, Otter Tail County	10 997	25 536	26 875	23 125	673	35	5.2	14	6.4	11	6.5	6	8.0	10	5.0
Pelican Lake township, Grant County	10 165	25 938	30 682	11 607	377	36	9.5	15	13.0	14	16.5	4	6.7	8	8.0
Pelican Rapids city, Otter Tail County	9 600	18 106	24 839	8 871	1 765	271	15.4	82	18.2	52	15.1	79	18.4	40	8.2
Pemberton city, Blue Earth County	7 484	23 594	23 438	25 417	245	52	21.2	26	28.9	17	27.4	2	9.5	11	15.7
Pembina township, Mahnomen County	9 160	24 063	26 250	11 875	531	82	15.4	38	24.1	38	27.7	5	7.4	18	11.3
Penn township, McLeod County	11 261	33 438	35 125	18 750	389	31	8.0	14	12.4	14	17.1	4	7.8	7	6.7
Pennock city, Kandiyohi County	9 167	26 875	27 917	10 833	482	60	12.4	23	13.9	23	17.8	15	25.4	14	10.9
Pepin township, Wabasha County	10 508	24 667	30 000	10 556	380	35	9.2	7	6.7	7	8.9	12	17.6	7	6.5
Pepperton township, Stevens County	10 437	26 875	27 750	20 625	163	10	6.1	2	4.3	2	8.3	–	–	4	7.8
Pequaywan township, St. Louis County	13 571	33 125	29 500	50 100	101	4	4.0	–	–	–	–	–	–	2	5.6
Pequot Lakes city, Crow Wing County	9 099	13 542	19 861	8 224	841	127	15.1	28	15.6	19	14.5	46	21.3	19	9.4
Perch Lake township, Carlton County	11 947	21 172	28 021	13 333	855	145	17.0	48	20.8	31	20.8	12	10.6	31	12.9
Percy township, Kittson County	13 236	32 250	36 875	13 750	61	–	–	–	–	–	–	–	–	–	–
Perham city, Otter Tail County	9 759	17 548	26 399	8 883	1 965	290	14.8	80	15.5	63	16.6	108	24.4	63	12.1
Perham township, Otter Tail County	9 452	23 625	26 429	15 000	763	64	8.4	24	9.2	20	10.4	8	11.0	13	6.3
Perley city, Norman County	10 062	22 813	25 625	8 750	119	23	19.3	8	21.6	8	21.6	4	25.0	5	13.5
Perry township, Lac qui Parle County	9 688	24 375	28 036	17 500	135	11	8.1	3	8.8	3	13.6	2	7.7	3	7.7
Perry Lake township, Crow Wing County	8 111	18 438	20 750	12 500	188	52	27.7	18	31.6	13	32.5	5	25.0	11	21.6
Petersburg township, Jackson County	10 949	24 063	27 321	17 500	278	34	12.2	16	23.5	9	20.0	–	–	6	6.6
Peterson city, Fillmore County	8 815	18 594	29 444	9 042	252	47	18.7	20	28.6	11	20.4	10	14.3	12	16.7
Pickerel Lake township, Freeborn County	12 708	31 818	37 159	15 250	712	74	10.4	34	16.7	24	14.7	2	2.7	16	8.1
Pierz city, Morrison County	9 864	17 663	21 450	7 432	904	102	11.3	10	4.9	5	3.6	64	24.8	16	6.2
Pierz township, Morrison County	8 665	30 313	30 104	62 844	646	74	11.5	35	13.4	25	12.3	11	20.0	20	12.6
Pike township, St. Louis County	10 058	30 250	31 250	8 540	559	56	10.0	27	14.2	16	11.3	12	26.1	10	6.2
Pike Bay township, Cass County	7 578	18 092	19 803	7 973	1 378	467	33.9	206	39.4	109	33.9	56	45.5	114	32.3
Pike Creek township, Morrison County	9 306	28 289	31 184	6 429	934	112	12.0	34	10.9	28	11.9	26	25.2	20	8.1
Pillager city, Cass County	9 471	18 295	22 250	8 876	299	54	18.1	11	14.7	6	10.5	14	22.2	10	11.5
Pillsbury township, Swift County	10 128	23 929	26 607	13 750	293	41	14.0	18	22.2	14	23.7	–	–	10	11.8
Pilot Grove township, Faribault County	20 619	25 417	28 958	16 250	156	2	1.3	–	–	–	–	–	–	–	–
Pilot Mound township, Fillmore County	9 246	27 583	28 833	10 625	381	45	11.8	19	12.7	11	9.2	2	4.1	9	9.4
Pine City city, Pine County	9 878	17 500	25 781	7 953	2 479	400	16.1	85	13.6	60	14.0	163	28.4	73	10.8
Pine City township, Pine County	11 864	28 750	34 286	14 583	920	93	10.1	14	5.3	6	3.2	28	23.0	26	9.6
Pine Island city	11 421	26 678	35 642	10 481	2 047	202	9.9	55	8.8	33	7.1	70	23.6	44	7.8
Goodhue County	11 421	26 678	35 642	10 481	2 047	202	9.9	55	8.8	33	7.1	70	23.6	44	7.8
Olmsted County	–	–	–	–	–	–	–	–	–	–	–	–	–	–	–
Pine Island township, Goodhue County	12 838	39 844	42 000	16 875	678	50	7.4	19	8.1	9	5.0	3	4.8	10	5.4
Pine Lake township, Cass County	16 642	25 714	29 688	7 059	173	20	11.6	–	–	–	–	8	22.2	4	6.6
Pine Lake township, Clearwater County	11 071	22 000	27 656	8 429	358	50	14.0	22	25.9	16	24.2	13	12.9	10	9.2
Pine Lake township, Otter Tail County	11 752	28 056	30 750	12 500	515	31	6.0	9	6.1	7	6.5	8	12.3	8	5.3
Pine Lake township, Pine County	10 232	26 042	31 607	10 208	446	47	10.5	15	11.5	15	14.4	15	20.5	9	7.0
Pine Point township, Becker County	4 111	11 250	12 614	5 000–	417	223	53.5	108	70.6	64	70.3	14	37.8	48	46.6
Pine River city, Cass County	8 065	11 650	23 125	6 130	720	166	23.1	32	19.6	23	18.4	69	30.7	31	17.1
Pine River township, Cass County	7 590	19 559	20 250	15 469	852	200	23.5	101	34.5	66	30.0	15	16.9	44	18.3
Pine Springs city, Washington County	23 673	77 061	76 354	79 585	626	25	4.0	12	6.3	10	7.0	5	10.9	2	1.2
Pipestone city, Pipestone County	10 317	19 479	29 016	8 983	4 344	699	16.1	207	18.5	143	18.2	163	16.6	122	10.6
Plainview city, Wabasha County	11 638	31 602	36 721	10 729	2 690	203	7.5	69	8.2	37	5.9	58	15.1	30	4.0

TIPSII [UPF] GPH527 CENSUS90 72583600 06/18/92 1:41 PM MACHINE: C DATA:CENSUS90S*PH5TIPSDA27. 06/16/92 17:23:34 TAPE: NONE FRAME: 367
TSF:CENSUS90*92. 06/18/92 10:41:18 UTF:CENSUS90*93. 06/18/92 10:41:18 META:CENSUS90S*PH5TABLES27. 06/18/92 11:26:48

Table 10. **Income and Poverty Status in 1989: 1990**—Con.

[Data based on sample and subject to sampling variability, see text. For definitions of terms and meanings of symbols, see text]

State County Place and [In Selected States] County Subdivision	Per capita income in 1989 (dollars)	Median income in 1989 (dollars)			Persons for whom poverty status is determined								Families with income in 1989 below poverty level	
						Income in 1989 below poverty level								
						All ages		Related children				Persons 65 years and over		
								Under 18 years		5 to 17 years				
		House-holds	Families	Nonfamily house-holds	Total	Number	Percent	Number	Percent	Number	Percent	Number	Percent	Number	Percent of all families
PLACE AND COUNTY SUBDIVISION—Con.														
Plainview township, Wabasha County	11 440	31 875	39 844	16 042	534	36	6.7	13	7.1	4	3.1	7	13.7	5	3.7
Plato city, McLeod County	12 193	31 719	40 250	9 092	334	23	6.9	6	7.3	6	11.1	10	20.8	2	2.0
Platte township, Morrison County	15 654	22 813	25 625	7 405	374	49	13.1	10	8.2	6	6.1	17	37.8	13	13.1
Platte Lake township, Crow Wing County	14 866	25 500	29 167	17 500	253	42	16.6	15	20.3	15	22.1	3	9.4	11	15.3
Pleasant Grove township, Olmsted County	12 654	30 956	34 297	16 667	733	37	5.0	–	–	–	–	13	12.6	4	1.8
Pleasant Hill township, Winona County	12 247	27 143	30 682	10 357	548	44	8.0	19	10.3	15	10.7	6	13.3	10	6.7
Pleasant Lake city, Stearns County	11 950	39 375	43 125	12 500	80	5	6.3	–	–	–	–	5	50.0	–	–
Pleasant Mound township, Blue Earth County	10 638	18 125	23 750	12 500	292	73	25.0	18	26.5	12	22.6	8	13.8	19	21.6
Pleasant Prairie township, Martin County	10 955	22 188	27 857	15 313	324	45	13.9	17	21.0	10	17.5	2	3.8	11	10.6
Pleasant Valley township, Mower County	11 436	25 893	26 250	6 829	303	50	16.5	24	27.3	21	33.3	2	5.3	8	8.5
Pleasant View township, Norman County	11 701	30 208	32 083	19 583	141	–	–	–	–	–	–	–	–	–	–
Pliny township, Aitkin County	7 994	16 250	16 563	11 250	123	14	11.4	–	–	–	–	10	19.2	4	10.8
Plummer city, Red Lake County	7 899	16 442	21 875	9 024	290	62	21.4	17	18.5	12	15.4	24	42.9	15	19.0
Plymouth city, Hennepin County	21 908	51 314	59 421	31 658	50 029	1 681	3.4	470	3.4	306	3.1	107	4.4	327	2.4
Pohlitz township, Roseau County	6 518	16 875	19 167	5 360	32	15	46.9	10	83.3	6	100.0	–	–	2	25.0
Pokegama township, Pine County	10 271	25 590	28 694	11 786	1 816	224	12.3	74	15.9	60	17.0	35	15.1	43	8.3
Polk Centre township, Pennington County	8 962	30 000	30 000	–	74	10	13.5	–	–	–	–	–	–	5	20.8
Polonia township, Roseau County	8 767	37 917	37 917	–	50	14	28.0	5	33.3	5	50.0	2	40.0	4	23.5
Pomme de Terre township, Grant County	7 576	18 281	19 167	5 000–	159	19	11.9	8	18.2	6	17.6	2	9.5	3	6.0
Pomroy township, Itasca County	4 194	6 752	5 714	11 250	42	27	64.3	8	100.0	8	100.0	3	27.3	6	54.5
Pomroy township, Kanabec County	8 105	18 611	22 188	13 000	346	60	17.3	21	19.3	16	18.4	2	4.3	12	13.0
Ponemah CDP, Beltrami County	3 089	12 917	12 917	5 000–	902	527	58.4	289	66.9	221	68.0	23	57.5	88	54.7
Ponto Lake township, Cass County	7 909	16 838	19 875	7 745	450	82	18.2	28	27.5	24	33.3	13	15.5	17	13.4
Poplar township, Cass County	5 356	12 000	17 250	5 000–	195	72	36.9	29	39.2	24	40.0	7	50.0	14	34.1
Poplar Grove township, Roseau County	6 897	18 750	19 375	5 000–	98	33	33.7	12	48.0	8	38.1	11	100.0	9	33.3
Poplar River township, Red Lake County	8 333	24 250	27 500	5 714	227	18	7.9	2	2.2	2	2.9	6	27.3	5	8.9
Popple township, Clearwater County	9 067	21 442	26 786	5 000–	428	58	13.6	20	15.3	13	11.7	11	18.6	12	9.5
Popple Grove township, Mahnomen County	8 401	22 292	23 750	21 000	188	48	25.5	21	36.8	19	42.2	5	13.5	9	18.0
Poppleton township, Kittson County	9 344	24 167	29 583	19 583	144	8	5.6	–	–	–	–	6	24.0	2	5.1
Portage township, St. Louis County	8 742	10 500	26 875	5 233	189	63	33.3	9	24.3	7	23.3	3	17.6	10	21.3
Porter city, Yellow Medicine County	8 720	18 125	27 596	11 458	204	14	6.9	–	–	–	–	7	21.9	2	4.1
Port Hope township, Beltrami County	10 136	24 875	27 625	12 500	494	65	13.2	15	11.3	15	15.0	9	20.0	9	6.8
Posen township, Yellow Medicine County	8 261	24 250	24 250	18 750	279	43	15.4	17	20.2	14	19.4	6	14.3	11	13.1
Potshot Lake unorg., St. Louis County	8 237	25 000	30 000	19 375	82	20	24.4	5	16.7	5	21.7	3	42.9	5	25.0
Powers township, Cass County	8 409	16 667	19 583	7 925	601	112	18.6	27	18.9	20	17.7	19	13.9	27	14.5
Prairie Lake township, St. Louis County	13 660	20 833	21 667	5 000–	74	4	5.4	–	–	–	–	2	25.0	–	–
Prairie View township, Wilkin County	9 896	23 125	28 750	5 295	226	14	6.2	–	–	–	–	10	23.8	4	6.3
Prairieville township, Brown County	9 182	29 167	34 583	18 750	399	93	23.3	41	28.5	29	28.7	4	13.8	17	18.3
Preble township, Fillmore County	9 996	23 750	23 571	13 125	244	23	9.4	5	7.9	5	10.4	6	16.7	9	11.5
Prescott township, Faribault County	11 751	31 591	31 477	35 625	251	53	21.1	32	37.6	14	24.1	–	–	11	15.1
Preston city, Fillmore County	11 189	24 375	31 920	11 250	1 442	177	12.3	45	12.1	25	9.1	46	17.7	28	7.0
Preston township, Fillmore County	7 132	19 375	22 750	10 313	312	111	35.6	72	56.3	42	53.8	5	19.2	17	22.7
Preston Lake township, Renville County	13 124	29 444	33 214	18 750	327	33	10.1	8	9.5	3	5.2	11	19.0	12	12.5
Princeton city	10 813	23 902	27 653	12 206	3 547	369	10.4	112	10.7	70	9.5	96	16.3	74	7.7
Mille Lacs County	10 813	23 902	27 653	12 206	3 547	369	10.4	112	10.7	70	9.5	96	16.3	74	7.7
Sherburne County	–	–	–	–	–	–	–	–	–	–	–	–	–	–	–
Princeton township, Mille Lacs County	12 138	31 215	32 464	17 083	1 591	123	7.7	39	7.9	34	8.9	35	22.2	25	5.5
Prinsburg city, Kandiyohi County	12 048	25 543	27 955	11 875	487	13	2.7	4	3.0	4	3.9	6	4.7	3	2.0
Prior township, Big Stone County	7 915	20 000	21 750	14 688	154	34	22.1	14	31.1	10	31.3	2	11.1	8	19.5
Prior Lake city, Scott County	18 182	45 489	47 908	31 250	11 415	427	3.7	140	3.9	103	4.2	88	16.2	116	3.7
Proctor city, St. Louis County	12 201	27 768	36 292	10 667	2 958	267	9.0	117	14.9	89	14.2	69	14.3	47	5.8
Providence township, Lac qui Parle County	9 940	22 188	25 625	15 500	231	52	22.5	22	40.0	15	37.5	3	9.4	11	15.9
Pulaski township, Morrison County	8 836	21 250	25 357	5 412	271	63	23.2	17	22.4	11	20.8	17	39.5	15	20.8
Quamba city, Kanabec County	6 973	21 250	21 563	8 447	105	20	19.0	7	21.9	2	12.5	–	–	4	13.8
Queen township, Polk County	10 823	20 833	23 333	6 325	243	8	3.3	–	–	–	–	8	20.5	2	2.6
Quincy township, Olmsted County	9 054	26 429	29 063	13 125	388	73	18.8	28	21.2	25	23.4	10	22.7	19	19.2
Quiring township, Beltrami County	7 077	13 000	13 750	11 250	60	29	48.3	15	75.0	10	66.7	–	–	5	33.3
Rabbit Lake township, Crow Wing County	10 444	22 250	33 750	8 971	199	9	4.5	–	–	–	–	6	15.0	2	3.7
Racine city, Mower County	12 675	32 500	37 500	8 452	267	5	1.9	–	–	–	–	3	6.4	–	–
Racine township, Mower County	13 963	38 906	40 769	18 036	489	3	.6	–	–	–	–	3	4.7	–	–
Rail Prairie township, Morrison County	10 688	26 875	29 250	7 500	104	16	15.4	5	27.8	5	35.7	2	11.1	3	8.1
Rainy Lake unorg., Koochiching County	12 718	31 479	35 685	15 875	4 157	425	10.2	135	12.3	93	11.2	31	8.1	86	7.3
Ramsey city, Anoka County	15 387	46 101	47 161	31 250	12 347	252	2.0	64	1.5	40	1.2	–	–	44	1.3
Randall city, Morrison County	9 307	20 288	24 333	11 328	578	64	11.1	13	6.8	13	8.8	23	23.2	12	7.5
Randolph city, Dakota County	12 081	34 750	37 361	21 786	307	8	2.6	–	–	–	–	3	7.5	–	–
Randolph township, Dakota County	13 926	39 861	41 250	8 083	485	9	1.9	–	–	–	–	2	5.9	2	1.4
Ranier city, Koochiching County	13 914	31 667	35 833	24 375	203	4	2.0	–	–	–	–	–	–	–	–
Ransom township, Nobles County	8 836	22 115	23 333	10 000	302	25	8.3	5	5.6	2	3.1	15	22.4	7	7.6
Rapidan township, Blue Earth County	12 170	33 977	36 000	14 643	1 189	81	6.8	33	8.6	23	8.2	11	9.1	17	5.1
Ravenna township, Dakota County	14 644	49 688	49 279	41 875	1 903	54	2.8	16	2.4	10	2.0	3	6.1	10	1.9
Raymond city, Kandiyohi County	8 766	18 542	25 486	7 235	675	105	15.6	26	13.9	16	12.2	38	29.0	23	12.2
Raymond township, Stearns County	8 129	23 750	32 788	6 353	229	15	6.6	4	4.3	4	5.4	3	17.6	3	5.5
Redby CDP, Beltrami County	3 572	8 886	7 811	9 591	706	498	70.5	263	79.9	135	73.8	–	–	122	72.2
Red Eye township, Wadena County	6 881	17 153	18 542	8 264	366	106	29.0	33	30.3	19	24.4	14	40.0	24	22.4
Red Lake CDP, Beltrami County	4 374	9 609	10 250	5 000–	980	515	52.6	233	55.0	160	52.5	28	37.3	130	54.4
Red Lake Falls city, Red Lake County	8 965	18 507	27 697	9 023	1 419	238	16.8	83	20.2	52	17.6	56	22.5	29	8.3
Red Lake Falls township, Red Lake County	9 156	25 972	27 143	22 917	246	34	13.8	13	17.8	9	16.4	4	12.9	11	14.9

TIPSII [UPF] GPH527 CENSUS90 72583600 06/18/92 1:41 PM MACHINE: C DATA:CENSUS90S*PH5TIPSDA27. 06/16/92 17:23:34 TAPE: NONE FRAME: 368
TSF:CENSUS90*92. 06/18/92 10:41:18 UTF:CENSUS90*93. 06/18/92 10:41:18 META:CENSUS90S*PH5TABLES27. 06/18/92 11:26:48

Table 10. **Income and Poverty Status in 1989: 1990**—Con.

[Data based on sample and subject to sampling variability, see text. For definitions of terms and meanings of symbols, see text]

State County Place and [In Selected States] County Subdivision	Per capita income in 1989 (dollars)	Median income in 1989 (dollars)			Persons for whom poverty status is determined								Families with income in 1989 below poverty level	
						Income in 1989 below poverty level								
						All ages		Related children				Persons 65 years and over		
								Under 18 years		5 to 17 years				
		House-holds	Families	Nonfamily house-holds	Total	Number	Percent	Number	Percent	Number	Percent	Number	Percent	Number	Percent of all families
PLACE AND COUNTY SUBDIVISION—Con.														
Redpath township, Traverse County	12 348	26 250	26 250	–	78	–	–	–	–	–	–	–	–	–	–
Red Rock township, Mower County	11 392	27 868	29 265	15 750	773	61	7.9	16	8.2	13	8.7	14	12.1	16	6.8
Red Wing city, Goodhue County	13 161	27 111	35 186	13 549	14 467	1 378	9.5	345	9.0	239	8.6	285	12.5	296	7.4
Redwood Falls city, Redwood County	11 771	23 487	29 919	12 708	4 775	546	11.4	164	13.2	126	14.0	194	19.5	89	6.8
Redwood Falls township, Redwood County	10 129	20 893	23 250	10 625	272	57	21.0	20	22.7	14	21.5	3	6.4	14	16.5
Regal city, Kandiyohi County	8 983	22 250	26 250	13 750	45	–	–	–	–	–	–	–	–	–	–
Reine township, Roseau County	10 213	21 625	30 417	10 833	110	3	2.7	–	–	–	–	3	13.0	–	–
Reiner township, Pennington County	7 725	20 625	20 938	15 000	102	13	12.7	2	6.5	2	10.0	2	13.3	4	12.9
Reis township, Polk County	10 642	20 000	18 750	21 250	77	8	10.4	4	22.2	4	28.6	–	–	2	7.1
Remer city, Cass County	8 375	12 062	17 500	7 357	349	100	28.7	16	25.0	14	26.9	33	31.1	16	17.4
Remer township, Cass County	8 592	19 464	19 107	20 833	128	20	15.6	8	21.1	7	19.4	5	31.3	6	15.4
Rendsville township, Stevens County	9 179	19 861	23 125	18 750	179	33	18.4	4	10.3	4	11.1	8	22.2	14	23.7
Reno township, Pope County	7 541	23 333	25 278	11 250	330	45	13.6	19	17.9	12	15.4	4	10.3	8	8.9
Renville city, Renville County	10 872	22 083	28 800	9 205	1 273	187	14.7	73	21.7	54	23.0	50	17.9	22	6.2
Revere city, Redwood County	7 742	16 875	22 083	8 267	111	16	14.4	4	15.4	4	22.2	3	11.1	5	14.3
Reynolds township, Todd County	9 005	26 167	28 456	6 862	668	76	11.4	23	9.9	15	8.5	9	13.8	18	9.6
Rheiderland township, Chippewa County	12 882	24 327	26 750	10 000	333	52	15.6	20	19.2	15	18.5	4	12.9	12	12.4
Rhinehart township, Polk County	11 162	30 250	30 750	17 000	149	–	–	–	–	–	–	–	–	–	–
Rice city, Benton County	10 672	30 809	32 386	14 375	590	39	6.6	12	6.0	8	6.0	6	20.7	7	4.6
Rice township, Clearwater County	9 304	18 333	18 333	–	117	3	2.6	2	6.3	2	6.7	–	–	1	2.8
Rice Lake township, St. Louis County	10 775	30 009	31 261	12 361	3 872	491	12.7	210	18.2	129	14.9	42	13.1	103	9.4
Riceland township, Freeborn County	12 384	29 500	32 361	19 688	501	16	3.2	5	3.4	2	1.8	5	9.4	4	2.8
Rice River township, Aitkin County	7 355	14 063	16 667	5 192	125	23	18.4	7	30.4	5	38.5	6	22.2	7	15.2
Riceville township, Becker County	8 816	23 333	33 750	6 667	107	42	39.3	16	37.2	5	17.9	2	25.0	8	33.3
Richardson township, Morrison County	11 316	22 143	25 000	7 781	430	60	14.0	20	20.8	9	14.1	20	25.0	10	7.6
Richardville township, Kittson County	11 231	28 304	28 036	28 571	132	5	3.8	–	–	–	–	–	–	2	5.7
Richfield city, Hennepin County	15 992	32 405	39 977	20 771	35 505	1 969	5.5	621	9.1	359	7.8	230	3.9	382	3.9
Richland township, Rice County	11 144	28 571	31 500	16 250	455	80	17.6	31	23.3	14	16.5	2	5.7	18	14.5
Richmond city, Stearns County	9 414	23 073	28 203	7 663	977	80	8.2	14	5.1	14	6.5	39	18.5	22	7.8
Richmond township, Winona County	12 708	35 221	39 375	10 833	750	39	5.2	11	4.6	6	3.7	9	18.8	9	4.3
Rich Valley township, McLeod County	11 545	31 500	34 432	15 750	696	41	5.9	12	6.0	4	2.9	7	5.9	12	6.2
Richville city, Otter Tail County	7 384	13 571	18 750	5 000–	140	44	31.4	13	36.1	7	36.8	6	42.9	9	27.3
Richwood township, Becker County	9 774	28 750	31 875	14 250	600	56	9.3	24	10.9	18	10.3	8	26.7	14	9.4
Ridgely township, Nicollet County	8 552	28 250	30 250	18 750	130	26	20.0	13	26.5	13	30.2	–	–	5	15.2
Ripley township, Dodge County	11 516	28 409	29 688	21 667	197	25	12.7	8	15.4	8	16.7	4	13.3	6	9.7
Ripley township, Morrison County	8 503	27 583	28 977	18 750	588	83	14.1	40	18.9	31	18.7	–	–	18	11.9
River township, Red Lake County	11 141	20 208	20 313	16 250	64	2	3.1	–	–	–	–	–	–	–	–
Riverdale township, Watonwan County	11 216	28 875	30 938	21 250	377	20	5.3	9	7.6	7	7.4	–	–	7	6.4
River Falls township, Pennington County	16 929	27 083	31 667	21 250	219	13	5.9	5	8.6	5	10.6	–	–	2	3.0
Riverside township, Lac qui Parle County	11 480	21 731	30 417	6 075	356	51	14.3	13	12.9	11	14.7	16	29.6	8	8.4
Riverton township, Clay County	11 321	35 078	35 804	27 500	411	33	8.0	9	6.3	5	4.8	–	–	11	9.9
Riverton city, Crow Wing County	9 519	30 625	31 875	20 000	113	7	6.2	1	2.8	–	–	2	18.2	3	10.0
Robbinsdale city, Hennepin County	15 352	33 107	40 536	18 003	14 073	704	5.0	195	6.5	163	8.4	142	5.1	132	3.3
Roberts township, Wilkin County	11 859	28 125	31 250	16 250	110	10	9.1	4	18.2	2	14.3	–	–	2	5.6
Rochester city, Olmsted County	16 533	34 922	43 554	20 067	68 548	5 380	7.8	1 578	8.7	952	7.9	641	9.3	869	4.8
Rochester township, Olmsted County	29 625	62 211	66 078	30 714	3 222	85	2.6	19	2.0	9	1.3	11	5.8	11	1.1
Rock township, Pipestone County	10 064	14 750	16 250	6 829	209	66	31.6	30	41.1	22	42.3	6	24.0	16	29.6
Rock Creek city, Pine County	9 194	24 762	27 946	11 406	1 040	140	13.5	62	16.6	47	16.4	13	13.0	29	10.8
Rock Dell township, Olmsted County	12 915	33 500	37 031	15 313	641	62	9.7	31	15.0	21	13.3	6	12.0	13	7.3
Rockford city	12 324	31 071	32 423	18 913	2 667	115	4.3	27	3.2	–	–	11	8.5	26	3.8
Hennepin County	12 093	31 473	38 750	22 411	448	12	2.7	6	4.0	–	–	–	–	2	2.0
Wright County	12 370	30 925	31 885	17 425	2 219	103	4.6	21	3.0	–	–	11	8.6	24	4.1
Rockford township, Wright County	14 935	45 888	47 772	21 765	3 383	145	4.3	55	5.0	44	5.3	34	17.3	34	3.8
Rock Lake township, Lyon County	8 790	27 083	29 688	15 417	339	59	17.4	15	13.3	13	15.3	13	33.3	17	20.0
Rocksbury township, Pennington County	12 966	32 361	36 429	14 306	1 093	45	4.1	17	4.9	13	4.8	10	12.2	9	2.9
Rockville city, Stearns County	9 845	27 153	31 518	14 167	572	28	4.9	9	4.8	6	4.8	6	11.1	8	5.6
Rockville township, Stearns County	11 512	36 959	38 158	19 286	1 387	49	3.5	5	1.0	3	.8	8	11.6	11	3.2
Rockwell township, Norman County	8 543	19 063	19 688	11 250	100	17	17.0	2	7.4	2	8.0	4	30.8	5	17.9
Rockwood township, Hubbard County	9 823	27 250	27 955	6 595	392	71	18.1	25	18.8	11	12.4	7	22.6	10	9.4
Rockwood township, Wadena County	8 232	19 844	21 094	8 274	386	74	19.2	35	28.2	32	31.7	13	31.7	21	18.3
Rogers township, Cass County	6 425	14 773	14 773	–	62	–	–	–	–	–	–	–	–	–	–
Rogers city, Hennepin County	14 459	40 000	46 023	19 028	696	24	3.4	–	–	–	–	14	26.4	2	1.2
Rolling Forks township, Pope County	8 325	20 000	23 036	10 417	169	15	8.9	2	4.4	–	–	–	–	4	7.3
Rolling Green township, Martin County	10 992	24 911	27 500	15 938	323	36	11.1	14	14.7	12	15.0	7	23.3	7	8.0
Rollingstone city, Winona County	11 680	32 500	34 615	14 500	687	39	5.7	12	5.6	8	5.3	15	19.0	8	4.1
Rollingstone township, Winona County	12 124	31 250	35 217	16 250	1 215	30	2.5	4	1.1	4	1.4	8	5.8	11	3.1
Rollis township, Marshall County	7 875	14 821	21 875	5 000	124	29	23.4	7	21.9	7	23.3	14	46.7	9	23.1
Rome township, Faribault County	10 702	30 375	30 500	27 083	239	9	3.8	5	6.6	5	7.7	–	–	2	2.9
Ronneby city, Benton County	7 300	16 667	22 917	6 667	64	17	26.6	10	35.7	10	35.7	–	–	2	13.3
Roome township, Polk County	11 981	32 143	31 607	33 438	209	18	8.6	3	5.7	3	6.8	8	17.4	7	10.8
Roosevelt township, Beltrami County	7 602	18 333	22 656	5 000–	163	52	31.9	25	46.3	22	45.8	6	18.2	8	17.0
Roosevelt township, Crow Wing County	11 150	19 886	24 286	10 694	344	20	5.8	6	8.1	4	8.5	3	5.0	6	5.6
Roosevelt city	10 840	35 000	37 813	5 825	178	12	6.7	2	3.5	2	4.2	6	40.0	2	4.3
Lake of the Woods County	2 000	5 000–	–	5 000–	2	2	100.0	–	–	–	–	–	–	–	–
Roseau County	10 939	36 250	37 813	8 217	176	10	5.7	2	3.5	2	4.2	6	40.0	2	4.3
Roscoe township, Goodhue County	13 151	34 531	38 523	19 063	647	78	12.1	28	13.9	17	11.0	8	11.3	20	10.7
Roscoe city, Stearns County	8 386	21 406	26 875	11 250	135	6	4.4	–	–	–	–	6	24.0	–	–
Roseau city, Roseau County	10 730	23 438	30 205	11 518	2 304	231	10.0	49	8.2	29	6.9	93	20.8	36	5.8
Rosebud township, Polk County	8 907	18 661	19 792	15 625	341	39	11.4	16	14.3	12	12.9	5	13.5	11	11.5
Rose Creek city, Mower County	10 695	22 188	28 125	10 417	371	24	6.5	6	5.7	4	5.0	8	8.2	3	2.9
Rosedale township, Mahnomen County	7 110	18 438	19 063	5 360	162	61	37.7	31	51.7	31	63.3	4	16.7	12	27.9
Rose Dell township, Rock County	9 956	28 125	32 875	13 750	243	21	8.6	9	11.5	5	9.4	–	–	4	5.2
Rose Hill township, Cottonwood County	12 232	26 635	27 404	12 000	237	27	11.4	13	18.8	9	21.4	–	–	6	8.2
Roseland township, Kandiyohi County	9 862	26 964	27 841	13 125	492	74	15.0	25	17.0	20	18.7	17	21.5	17	11.7
Rosemount city, Dakota County	14 931	41 992	43 726	24 750	8 599	433	5.0	205	6.9	133	6.6	30	8.5	95	4.0
Rosendale township, Watonwan County	14 431	28 542	29 167	25 625	328	23	7.0	6	6.2	6	8.6	5	12.5	5	4.9

TIPSII [UPF] GPH527 CENSUS90 72583600 06/18/92 1:41 PM MACHINE: C DATA:CENSUS90S*PH5TIPSDA27. 06/16/92 17:23:34 TAPE: NONE FRAME: 369
TSF:CENSUS90*92. 06/18/92 10:41:18 UTF:CENSUS90*93. 06/18/92 10:41:18 META:CENSUS90S*PH5TABLES27. 06/18/92 11:26:48

Table 10. **Income and Poverty Status in 1989: 1990**—Con.

[Data based on sample and subject to sampling variability, see text. For definitions of terms and meanings of symbols, see text]

State County Place and [In Selected States] County Subdivision	Per capita income in 1989 (dollars)	Median income in 1989 (dollars)			Persons for whom poverty status is determined								Families with income in 1989 below poverty level	
						Income in 1989 below poverty level								
						All ages		Related children				Persons 65 years and over		
								Under 18 years		5 to 17 years				
		House-holds	Families	Nonfamily house-holds	Total	Number	Percent	Number	Percent	Number	Percent	Number	Percent	Number	Percent of all families
PLACE AND COUNTY SUBDIVISION—Con.														
Roseville township, Grant County	9 362	26 375	27 000	14 375	170	25	14.7	11	16.4	11	20.8	–	–	4	9.5
Roseville township, Kandiyohi County	9 182	24 167	26 500	12 000	467	36	7.7	18	12.4	11	11.3	8	14.0	8	5.9
Roseville city, Ramsey County	18 593	37 862	47 077	22 663	32 072	1 190	3.7	297	4.7	147	3.3	158	3.1	235	2.6
Rosewood township, Chippewa County	8 868	25 893	26 250	14 375	355	49	13.8	23	19.8	13	15.7	4	10.0	10	9.5
Rosing township, Morrison County	5 711	11 500	13 750	5 000–	83	33	39.8	7	43.8	5	38.5	8	40.0	10	37.0
Ross township, Roseau County	10 445	28 750	30 938	16 250	345	29	8.4	15	13.4	13	13.4	2	6.5	4	4.1
Ross Lake township, Crow Wing County	10 695	14 375	17 500	11 250	109	30	27.5	2	18.2	1	16.7	6	17.6	11	25.0
Rost township, Jackson County	12 448	26 875	27 292	26 250	253	30	11.9	8	13.8	8	18.2	–	–	7	8.6
Rothsay city	9 384	16 187	22 031	7 549	431	51	11.8	11	11.5	6	8.5	27	18.4	12	9.2
Otter Tail County	10 493	16 731	24 688	6 871	184	15	8.2	3	7.1	3	8.1	5	8.6	2	3.6
Wilkin County	8 558	15 179	20 714	8 254	247	36	14.6	8	14.8	3	8.8	22	24.7	10	13.2
Round Grove township, McLeod County	9 472	26 477	27 386	10 000	352	41	11.6	11	9.6	9	8.9	11	19.0	12	12.4
Round Lake township, Becker County	10 709	20 417	22 813	5 000–	94	20	21.3	–	–	–	–	3	10.0	4	13.3
Round Lake township, Jackson County	30 733	28 750	35 750	21 875	209	27	12.9	14	20.9	4	8.9	5	38.5	4	7.3
Round Lake city, Nobles County	10 884	19 167	26 250	9 324	460	63	13.7	15	14.3	11	13.4	18	17.3	11	8.0
Round Prairie township, Todd County	9 201	19 833	25 083	10 417	588	134	22.8	57	31.5	34	27.2	34	50.0	31	17.9
Royal township, Lincoln County	9 220	16 818	17 386	12 917	260	73	28.1	28	39.4	20	40.8	13	21.7	20	24.7
Royalton city, Morrison County	8 095	17 206	22 396	8 394	810	177	21.9	81	28.5	45	23.9	28	21.7	37	18.0
Royalton township, Pine County	9 810	26 600	27 426	20 536	774	68	8.8	28	11.1	17	8.7	8	10.5	15	6.8
Runeberg township, Becker County	6 629	14 911	19 500	5 000–	345	89	25.8	36	29.3	36	35.3	16	44.4	18	20.9
Rush City city, Chisago County	9 699	20 161	25 450	10 924	1 456	220	15.1	90	20.0	39	13.5	44	15.9	52	13.4
Rushford city, Fillmore County	10 042	20 612	26 823	8 679	1 483	161	10.9	29	7.4	17	6.1	64	18.9	25	6.1
Rushford Village city, Fillmore County	9 831	26 842	31 094	16 875	621	42	6.8	8	4.7	4	3.4	12	15.2	10	5.7
Rush Lake township, Otter Tail County	10 253	23 472	25 583	14 028	788	99	12.6	18	8.6	3	2.0	27	20.8	28	11.9
Rushmore city, Nobles County	9 186	19 783	20 000	15 000	386	55	14.2	18	17.3	18	22.8	20	21.1	13	11.6
Rushseba township, Chisago County	11 963	29 196	31 250	19 375	731	51	7.0	23	10.8	15	8.9	3	3.8	13	6.2
Russell city, Lyon County	9 482	19 671	26 250	8 386	408	65	15.9	24	21.2	16	19.5	12	11.4	13	10.2
Russia township, Polk County	11 647	38 750	38 750	–	58	25	43.1	13	68.4	9	60.0	–	–	5	25.0
Ruthton city, Pipestone County	7 339	13 068	18 393	6 574	327	62	19.0	16	15.5	11	14.5	28	28.6	8	9.3
Rutland township, Martin County	11 833	28 611	30 000	22 500	446	77	17.3	22	17.7	19	19.6	9	17.6	13	10.0
Rutledge city, Pine County	8 734	18 000	31 563	6 410	103	11	10.7	3	11.5	–	–	3	20.0	2	8.7
Sabin city, Clay County	10 312	29 766	32 250	12 500	481	37	7.7	18	12.3	18	17.0	5	11.1	8	5.9
Sacred Heart city, Renville County	10 455	20 833	26 471	11 364	587	71	12.1	31	23.7	15	19.0	13	8.8	11	6.8
Sacred Heart township, Renville County	10 196	23 750	25 833	15 000	284	41	14.4	11	14.5	6	11.3	6	15.4	14	15.2
Sago township, Itasca County	10 634	16 250	21 250	8 274	153	28	18.3	10	27.8	7	28.0	3	23.1	4	8.7
St. Anthony city	19 982	33 245	45 679	21 263	7 528	240	3.2	22	1.7	22	2.4	85	5.2	17	.8
Hennepin County	21 485	40 771	48 967	20 900	5 278	127	2.4	4	.4	4	.6	68	5.7	11	.7
Ramsey County	16 690	25 531	31 683	21 686	2 250	113	5.0	18	5.4	18	7.9	17	3.9	6	1.1
St. Anthony city, Stearns County	11 324	22 321	22 143	100 638	110	7	6.4	3	6.5	1	3.3	2	15.4	2	6.7
St. Augusta township, Stearns County	12 301	37 237	39 831	15 694	2 648	85	3.2	21	2.3	21	3.1	5	3.4	14	2.1
St. Bonifacius city, Hennepin County	12 922	36 429	39 750	16 875	1 175	59	5.0	24	6.3	15	6.3	4	4.7	14	4.3
St. Charles city, Winona County	11 502	27 243	33 311	12 734	2 636	262	9.9	91	11.3	54	9.6	60	14.4	48	6.7
St. Charles township, Winona County	9 803	27 917	28 750	14 286	534	46	8.6	24	12.4	14	9.3	–	–	8	5.8
St. Clair city, Blue Earth County	11 243	29 821	31 103	7 872	642	34	5.3	5	2.4	5	3.1	19	26.0	5	2.8
St. Cloud city	11 736	24 004	31 930	15 605	44 434	8 691	19.6	1 296	13.3	825	12.2	570	12.3	926	9.3
Benton County	10 976	21 310	26 500	14 655	5 918	974	16.5	242	17.8	176	19.8	86	12.8	193	14.0
Sherburne County	11 108	26 232	36 601	14 875	4 365	1 002	23.0	78	9.0	64	10.3	88	19.7	54	5.7
Stearns County	11 944	24 509	32 468	15 809	34 151	6 715	19.7	976	12.9	585	11.2	396	11.3	679	8.9
St. Cloud township, Stearns County	16 948	42 881	44 934	26 250	7 508	204	2.7	79	3.1	61	3.2	10	3.4	36	1.8
St. Francis city, Anoka County	10 602	32 474	32 717	24 306	2 478	255	10.3	123	12.9	65	10.5	10	13.2	68	10.3
St. George township, Benton County	10 411	31 389	33 173	11 875	835	45	5.4	11	3.9	6	2.7	6	6.1	12	5.7
St. Hilaire city, Pennington County	8 207	19 479	23 523	11 250	327	92	28.1	39	36.1	21	27.6	16	41.0	19	22.9
St. James city, Watonwan County	10 288	22 143	28 302	11 572	4 269	540	12.6	224	18.8	181	20.3	82	10.3	83	7.8
St. James township, Watonwan County	12 670	26 667	30 568	19 107	334	25	7.5	14	14.6	10	17.2	1	3.0	4	4.1
St. Johns township, Kandiyohi County	10 565	25 833	28 594	7 966	447	38	8.5	11	8.3	5	4.9	12	21.4	6	4.7
St. Joseph township, Kittson County	9 503	28 750	30 625	5 360	58	4	6.9	–	–	–	–	2	22.2	2	11.1
St. Joseph city, Stearns County	8 299	30 202	33 013	14 812	2 366	593	25.1	45	7.8	37	9.4	91	32.0	42	8.1
St. Joseph township, Stearns County	11 139	31 875	34 458	19 722	2 554	124	4.9	48	5.6	23	3.7	–	–	20	3.0
St. Lawrence township, Scott County	15 390	45 750	48 125	24 583	427	32	7.5	19	13.9	17	17.2	–	–	7	6.3
St. Leo city, Yellow Medicine County	10 000	11 364	28 250	7 217	119	31	26.1	5	33.3	5	38.5	14	37.8	7	18.9
St. Louis Park city, Hennepin County	19 212	34 778	43 178	25 018	43 085	2 210	5.1	525	6.8	337	6.8	402	6.2	354	3.1
St. Martin city, Stearns County	7 584	11 953	17 917	10 000	294	68	23.1	25	26.6	12	21.8	20	26.0	21	28.0
St. Martin township, Stearns County	8 829	32 083	34 250	13 750	525	67	12.8	33	14.7	16	10.0	5	27.8	15	12.8
St. Mary township, Waseca County	9 938	29 583	30 750	16 250	514	51	9.9	21	12.4	13	10.7	–	–	12	8.2
St. Marys Point city, Washington County	21 341	52 904	57 375	32 000	299	–	–	–	–	–	–	–	–	–	–
St. Mathias township, Crow Wing County	6 387	19 667	23 625	6 726	476	97	20.4	37	22.4	31	22.5	18	33.3	26	19.8
St. Michael city, Wright County	13 186	37 594	40 192	18 214	2 499	77	3.1	24	2.7	20	3.3	17	11.5	11	1.7
St. Olaf township, Otter Tail County	8 797	24 514	27 344	6 398	371	58	15.6	31	22.1	22	18.0	8	22.9	8	8.6
St. Paul city, Ramsey County	13 727	26 498	33 818	18 293	263 822	44 115	16.7	17 289	26.5	10 396	24.4	3 813	10.7	7 829	12.4
St. Paul Park city, Washington County	13 096	37 558	39 255	21 758	4 933	257	5.2	86	6.1	49	5.0	5	1.4	56	4.1
St. Peter city, Nicollet County	9 742	26 377	36 275	13 361	6 850	1 055	15.4	334	18.8	232	18.3	86	8.7	163	8.9
St. Rosa city, Stearns County	12 169	25 000	24 375	25 625	64	9	14.1	–	–	–	–	2	33.3	4	26.7
St. Stephen city, Stearns County	9 852	32 115	35 313	11 563	588	49	8.3	22	9.7	13	7.0	9	18.0	8	5.4
St. Vincent city, Kittson County	13 288	38 750	42 500	11 250	126	30	23.8	13	54.2	8	57.1	6	16.7	7	17.5
St. Vincent township, Kittson County	15 599	34 375	43 750	20 625	126	11	8.7	2	6.7	2	15.4	–	–	3	8.8
St. Wendel township, Stearns County	12 324	38 583	40 859	15 000	2 008	81	4.0	32	4.3	28	5.0	13	16.0	17	3.2
Salem township, Cass County	5 931	18 333	19 167	5 360	93	36	38.7	16	44.4	16	55.2	6	42.9	10	35.7
Salem township, Olmsted County	15 227	37 404	41 667	14 750	1 056	58	5.5	19	6.8	7	3.4	11	11.7	13	4.1
Salo township, Aitkin County	6 021	10 938	13 750	7 452	100	40	40.0	19	52.8	16	61.5	–	–	9	40.9

TIPSII [UPF] GPH527 CENSUS90 72583600 06/18/92 1:41 PM MACHINE: C DATA:CENSUS90S*PH5TIPSDA27. 06/16/92 17:23:34 TAPE: NONE FRAME: 370
TSF:CENSUS90*92. 06/18/92 10:41:18 UTF:CENSUS90*93. 06/18/92 10:41:18 META:CENSUS90S*PH5TABLES27. 06/18/92 11:26:48

[Data based on sample and subject to sampling variability, see text. For definitions of terms and meanings of symbols, see text]

State County Place and [In Selected States] County Subdivision	Per capita income in 1989 (dollars)	Median income in 1989 (dollars)			Persons for whom poverty status is determined								Families with income in 1989 below poverty level	
						Income in 1989 below poverty level								
						All ages		Related children				Persons 65 years and over		
								Under 18 years		5 to 17 years				
		House-holds	Families	Nonfamily house-holds	Total	Number	Percent	Number	Percent	Number	Percent	Number	Percent	Number	Percent of all families
PLACE AND COUNTY SUBDIVISION—Con.														
Sanborn city, Redwood County	8 350	18 942	22 614	13 000	471	63	13.4	22	16.7	12	11.8	23	18.7	14	9.8
Sand Creek township, Scott County	14 476	42 647	45 500	23 409	1 355	21	1.5	4	.9	–	–	4	3.7	6	1.7
Sanders township, Pennington County	8 576	30 167	30 833	16 875	310	36	11.6	17	17.7	17	25.0	5	27.8	7	8.5
Sand Lake township, Itasca County	7 587	16 563	19 167	10 625	126	29	23.0	9	23.1	7	21.2	–	–	6	17.6
Sand Lake unorg., St. Louis County	13 708	37 188	38 628	9 233	1 178	74	6.3	14	4.0	10	3.5	23	25.0	18	5.1
Sandnes township, Yellow Medicine County	9 554	27 361	29 688	7 547	225	34	15.1	12	15.4	9	17.0	–	–	7	12.7
Sandstone city, Pine County	8 686	19 194	24 750	8 038	1 102	219	19.9	42	14.0	39	19.7	93	39.7	41	13.8
Sandstone township, Pine County	10 087	25 000	29 083	12 917	594	70	11.8	32	18.6	18	14.8	7	9.6	11	6.6
Sandsville township, Polk County	10 611	19 250	30 625	5 000–	75	13	17.3	6	26.1	4	19.0	3	25.0	2	9.1
Sandy township, St. Louis County	10 545	30 114	31 944	17 083	412	29	7.0	11	9.0	8	7.8	4	13.3	7	6.3
Sanford township, Grant County	13 615	16 875	36 500	7 213	172	20	11.6	–	–	–	–	12	20.0	5	9.6
San Francisco township, Carver County	14 535	43 864	44 821	32 917	802	10	1.2	6	2.1	6	2.9	–	–	2	.9
Santiago township, Sherburne County	12 112	31 944	34 821	15 625	754	73	9.7	27	9.7	15	8.2	18	29.0	11	6.1
Saratoga township, Winona County	9 085	22 917	27 813	9 369	522	79	15.1	39	20.2	32	22.9	11	22.9	13	10.2
Sargeant city, Mower County	11 535	20 000	28 125	13 750	63	6	9.5	–	–	–	–	4	19.0	–	–
Sargeant township, Mower County	12 409	31 000	32 375	14 375	250	20	8.0	8	11.9	8	15.4	2	5.6	6	7.6
Sartell city	13 419	31 264	37 220	14 420	5 172	411	7.9	155	8.8	92	8.0	69	18.6	72	5.3
Benton County	10 760	20 161	29 340	11 994	1 625	196	12.1	62	15.0	21	11.8	61	24.7	30	6.8
Stearns County	14 772	38 477	42 727	24 028	3 547	215	6.1	93	6.9	71	7.3	8	6.5	42	4.6
Sauk Centre city, Stearns County	10 007	22 473	26 419	11 375	3 524	368	10.4	136	13.6	84	11.8	107	14.7	82	8.4
Sauk Centre township, Stearns County	8 511	27 039	30 000	12 125	1 037	145	14.0	55	14.3	50	16.6	17	17.0	32	12.2
Sauk Rapids city, Benton County	11 424	28 129	33 589	15 987	7 650	655	8.6	214	9.3	146	9.3	120	16.3	129	6.4
Sauk Rapids township, Benton County	13 313	40 234	40 625	36 875	872	25	2.9	–	–	–	–	4	4.7	6	2.4
Savage city, Scott County	15 765	45 579	47 642	27 208	9 864	223	2.3	81	2.5	69	3.5	8	3.3	40	1.5
Savannah township, Becker County	8 572	25 278	25 833	15 000	142	17	12.0	7	15.9	7	22.6	–	–	5	11.9
Scambler township, Otter Tail County	10 910	23 929	25 481	12 708	434	41	9.4	18	14.9	16	19.3	5	7.5	9	6.5
Scandia township, Polk County	11 955	25 417	27 083	12 500	81	13	16.0	1	4.0	1	5.9	–	–	5	21.7
Scandia Valley township, Morrison County	11 560	22 778	25 250	11 350	818	98	12.0	26	15.3	20	13.9	25	12.2	23	8.8
Scanlon city, Carlton County	12 179	26 848	30 924	13 875	874	67	7.7	21	10.3	15	9.6	16	10.9	16	5.9
Schoolcraft township, Hubbard County	6 908	12 188	11 563	23 750	79	19	24.1	8	47.1	4	40.0	2	10.0	6	20.7
Schroeder township, Cook County	13 104	28 125	31 250	22 813	165	21	12.7	9	33.3	6	30.0	5	17.2	4	8.2
Sciota township, Dakota County	11 295	30 804	31 563	19 500	233	24	10.3	12	17.9	11	26.8	3	20.0	5	8.2
Scott township, Stevens County	10 740	26 250	27 500	20 625	139	10	7.2	6	22.2	6	28.6	–	–	2	4.2
Seaforth city, Redwood County	11 161	23 750	28 125	18 125	81	4	4.9	–	–	–	–	–	–	–	–
Seavey township, Aitkin County	8 932	26 875	25 625	33 750	49	11	22.4	5	23.8	5	27.8	2	66.7	2	22.2
Sebeka city, Wadena County	8 141	12 143	20 417	6 841	655	198	30.2	68	42.5	46	43.0	79	39.3	38	21.6
Sedan city, Pope County	12 148	21 563	26 667	20 313	57	–	–	–	–	–	–	–	–	–	–
Seely township, Faribault County	10 178	24 792	26 250	18 125	229	18	7.9	2	3.0	2	3.9	–	–	6	9.1
Selma township, Cottonwood County	9 342	12 500	17 500	6 207	252	78	31.0	25	34.2	19	30.2	10	22.7	22	29.7
Severance township, Sibley County	10 509	27 813	29 028	14 583	400	36	9.0	11	7.7	11	9.7	7	17.5	10	9.3
Seward township, Nobles County	11 397	30 673	31 635	15 625	249	39	15.7	17	23.6	15	24.6	4	20.0	10	13.7
Shafer city, Chisago County	9 989	24 444	24 318	12 500	329	53	16.1	24	24.7	15	25.9	–	–	11	12.5
Shafer township, Chisago County	11 571	31 750	35 521	19 306	747	59	7.9	31	13.5	21	12.4	–	–	12	5.9
Shakopee city, Scott County	15 018	37 783	42 062	20 625	11 381	578	5.1	156	4.9	94	4.1	106	11.3	138	4.5
Shamrock township, Aitkin County	10 196	14 570	17 031	10 694	779	147	18.9	35	32.7	25	30.1	40	16.3	34	13.6
Shaokatan township, Lincoln County	11 414	23 125	26 094	15 833	200	25	12.5	7	14.6	7	17.9	1	3.7	8	13.1
Sharon township, Le Sueur County	12 998	31 667	35 208	16 563	554	19	3.4	4	2.5	4	3.3	–	–	4	2.4
Shelburne township, Lyon County	11 298	28 750	28 750	28 750	222	8	3.6	–	–	–	–	2	10.5	1	1.9
Shelby township, Blue Earth County	12 421	25 313	28 333	16 042	339	28	8.3	3	4.1	1	1.8	4	5.3	8	7.3
Sheldon township, Houston County	8 448	24 091	26 250	9 187	298	53	17.8	20	22.5	8	12.7	9	22.0	13	14.3
Shell Lake township, Becker County	8 286	17 768	19 554	8 036	310	56	18.1	16	21.9	16	27.1	14	25.0	14	13.6
Shell River township, Wadena County	10 192	26 250	33 125	13 125	223	32	14.3	19	28.8	15	31.9	–	–	6	10.3
Shell Rock township, Freeborn County	10 732	24 844	26 250	18 250	467	54	11.6	18	14.3	12	12.0	6	6.4	15	10.5
Shelly city, Norman County	8 419	15 417	20 938	8 427	243	41	16.9	10	15.6	6	15.4	14	18.7	9	12.9
Shelly township, Norman County	13 011	28 125	30 000	18 125	134	8	6.0	–	–	–	–	3	12.0	–	–
Sherburn city, Martin County	10 099	20 664	28 942	11 552	1 103	164	14.9	45	16.9	36	17.3	46	15.6	33	10.9
Sherburn city, Martin County	10 099	20 664	28 942	11 552	1 103	164	14.9	45	16.9	36	17.3	46	15.6	33	10.9
Sheridan township, Redwood County	8 719	23 542	29 167	11 042	263	29	11.0	10	11.2	7	10.9	–	–	8	11.8
Sherman township, Redwood County	9 463	26 000	28 333	20 417	271	37	13.7	14	15.6	5	7.7	–	–	8	10.8
Shetek township, Murray County	11 136	27 500	30 313	21 875	267	24	9.0	8	13.3	8	15.1	–	–	4	5.3
Shevlin city, Clearwater County	7 630	16 094	20 313	10 000	122	31	25.4	12	35.3	6	21.4	4	12.9	8	21.6
Shevlin township, Clearwater County	6 909	20 192	22 115	6 949	430	90	20.9	45	28.0	18	16.7	14	66.7	15	13.2
Shible township, Swift County	11 111	26 389	27 292	24 375	164	13	7.9	9	18.4	9	24.3	–	–	2	4.1
Shieldsville township, Rice County	11 782	31 607	34 792	15 500	954	78	8.2	25	8.7	17	8.1	13	14.6	20	7.2
Shingobee township, Cass County	10 189	24 138	27 697	13 750	1 220	190	15.6	65	22.7	40	19.5	16	6.8	34	9.2
Shooks township, Beltrami County	6 608	20 417	19 688	7 177	225	51	22.7	24	28.2	18	32.1	8	26.7	11	18.0
Shoreview city, Ramsey County	20 714	48 828	53 840	31 179	24 480	679	2.8	268	3.9	175	3.7	70	5.1	148	2.1
Shorewood city, Hennepin County	28 584	60 876	62 713	31 830	5 843	69	1.2	11	.6	11	.9	7	2.2	6	.4
Shotley township, Beltrami County	7 424	13 000	14 000	7 500	60	16	26.7	6	50.0	4	40.0	–	–	4	22.2
Shotley Brook unorg., Beltrami County	9 688	20 625	12 292	21 250	35	3	8.6	–	–	–	–	–	–	–	–
Sibley township, Crow Wing County	10 232	25 694	30 875	9 090	704	92	13.1	41	19.3	31	19.6	16	11.6	18	8.8
Sibley township, Sibley County	9 678	27 045	28 125	13 750	351	22	6.3	1	.8	1	1.2	6	19.4	7	7.3
Sigel township, Brown County	12 430	28 309	27 727	29 375	477	31	6.5	7	5.3	7	7.3	4	7.5	11	7.7
Silver township, Carlton County	8 927	25 694	27 788	10 000	424	70	16.5	26	18.4	14	13.1	11	20.4	13	10.7
Silver Bay city, Lake County	11 046	21 937	23 500	15 104	1 919	192	10.0	79	17.1	54	15.5	25	7.4	53	8.3
Silver Brook township, Carlton County	10 521	30 278	32 813	20 625	540	57	10.6	19	10.7	5	4.0	1	1.7	14	9.3
Silver Creek township, Lake County	12 448	27 422	30 345	13 125	1 092	63	5.8	14	5.0	12	5.3	11	6.7	12	3.6
Silver Creek township, Wright County	13 584	37 007	40 714	20 114	1 814	108	6.0	23	4.1	23	5.5	12	8.3	17	3.4
Silver Lake city, McLeod County	11 233	24 083	32 917	8 735	777	69	8.9	7	3.7	7	4.9	35	20.6	12	5.8
Silver Lake township, Martin County	11 327	28 542	32 083	20 750	518	56	10.8	10	7.5	10	8.4	9	12.2	16	10.3

TIPSII [UPF] GPH527 CENSUS90 72583600 06/18/92 1:41 PM MACHINE: C DATA:CENSUS90S*PH5TIPSDA27. 06/16/92 17:23:34 TAPE: NONE FRAME: 371
TSF:CENSUS90*92. 06/18/92 10:41:18 UTF:CENSUS90*93. 06/18/92 10:41:18 META:CENSUS90S*PH5TABLES27. 06/18/92 11:26:48

Table 10. **Income and Poverty Status in 1989: 1990**—Con.

[Data based on sample and subject to sampling variability, see text. For definitions of terms and meanings of symbols, see text]

State County Place and [In Selected States] County Subdivision	Per capita income in 1989 (dollars)	Median income in 1989 (dollars)			Persons for whom poverty status is determined								Families with income in 1989 below poverty level	
						Income in 1989 below poverty level								
						All ages		Related children				Persons 65 years and over		
								Under 18 years		5 to 17 years				
		House-holds	Families	Nonfamily house-holds	Total	Number	Percent	Number	Percent	Number	Percent	Number	Percent	Number	Percent of all families
PLACE AND COUNTY SUBDIVISION—Con.														
Silver Leaf township, Becker County	7 720	21 838	24 091	8 118	451	38	8.4	6	3.9	–	–	11	28.2	10	8.3
Silverton township, Pennington County	11 671	32 000	33 958	20 625	197	13	6.6	–	–	–	–	7	30.4	3	5.3
Sinclair township, Clearwater County	9 345	18 750	30 625	6 316	160	28	17.5	–	–	–	–	14	43.8	8	19.5
Sinnott township, Marshall County	11 125	25 000	28 750	5 000–	76	15	19.7	4	22.2	2	14.3	2	12.5	4	14.8
Sioux Agency township, Yellow Medicine County	12 214	24 286	25 500	21 250	277	33	11.9	19	25.3	15	29.4	–	–	7	8.3
Sioux Valley township, Jackson County	8 652	22 917	23 750	21 875	307	44	14.3	11	11.3	6	9.4	10	38.5	13	14.3
Six Mile Grove township, Swift County	10 523	25 781	27 917	5 000–	158	34	21.5	10	27.0	10	32.3	17	54.8	4	9.3
Skagen township, Roseau County	9 915	19 375	21 875	8 643	212	34	16.0	6	11.8	4	10.0	7	20.0	8	12.5
Skandia township, Murray County	10 389	24 375	28 214	6 400	208	20	9.6	10	18.2	6	18.8	–	–	4	6.1
Skane township, Kittson County	11 527	31 563	25 000	50 136	56	–	–	–	–	–	–	–	–	–	–
Skelton township, Carlton County	9 115	30 769	31 827	8 040	350	22	6.3	–	–	–	–	10	31.3	8	8.6
Skree township, Clay County	12 238	27 188	30 625	26 250	131	8	6.1	2	10.0	2	11.8	2	8.3	2	4.7
Skyline city, Blue Earth County	25 976	44 583	51 576	18 750	273	5	1.8	–	–	–	–	3	6.5	–	–
Slater township, Cass County	9 412	22 656	21 875	10 000	174	23	13.2	3	6.8	1	2.9	8	53.3	10	17.5
Slayton city, Murray County	10 806	21 075	27 714	9 244	2 082	299	14.4	73	15.9	52	14.8	115	20.6	55	9.2
Slayton township, Murray County	10 920	30 515	31 029	18 750	401	68	17.0	32	21.8	21	19.3	9	24.3	13	12.3
Sleepy Eye city, Brown County	10 708	22 054	30 410	11 766	3 552	342	9.6	90	9.1	38	5.3	111	14.6	78	8.4
Sletten township, Polk County	14 043	21 563	23 750	11 500	162	21	13.0	9	18.8	3	7.7	2	4.4	5	10.2
Smiley township, Pennington County	12 379	31 111	33 194	14 688	448	49	10.9	15	11.7	9	9.8	5	10.0	11	8.5
Smoky Hollow township, Cass County	7 513	15 938	23 750	5 100	31	2	6.5	–	–	–	–	2	100.0	–	–
Sobieski city, Morrison County	7 140	17 250	20 000	9 231	220	43	19.5	11	14.1	9	13.4	21	43.8	14	22.6
Sodus township, Lyon County	9 131	22 396	24 167	11 607	267	3	1.1	–	–	–	–	–	–	1	1.4
Solem township, Douglas County	10 078	25 909	26 477	6 822	250	53	21.2	30	40.0	30	50.8	5	17.2	10	14.1
Soler township, Roseau County	10 061	22 031	32 778	20 250	123	36	29.3	10	38.5	10	38.5	5	33.3	9	25.0
Solway city, Beltrami County	8 174	26 250	27 083	16 250	61	16	26.2	10	55.6	10	55.6	–	–	2	13.3
Solway township, St. Louis County	11 802	32 454	35 859	19 583	1 768	124	7.0	42	8.1	33	8.1	13	8.9	27	5.4
Somerset township, Steele County	12 750	29 276	32 826	13 125	795	40	5.0	8	3.5	6	3.7	18	17.0	7	2.9
South Bend township, Blue Earth County	11 357	28 558	31 927	19 205	1 366	148	10.8	67	17.2	47	18.0	11	8.2	34	9.5
South Branch township, Watonwan County	9 742	25 865	26 705	11 250	347	41	11.8	18	15.9	7	9.1	9	40.9	9	9.1
Southbrook township, Cottonwood County	10 404	30 250	31 500	19 375	131	26	19.8	16	28.1	11	24.4	–	–	7	19.4
South Clearwater unorg., Clearwater County	8 559	23 125	24 375	5 000–	38	2	5.3	–	–	–	–	–	–	–	–
Southeast Aitkin unorg., Aitkin County	–	–	–	–	–	–	–	–	–	–	–	–	–	–	–
Southeast Mahnomen unorg., Mahnomen County	6 908	12 679	13 393	5 000–	194	66	34.0	30	50.8	15	37.5	13	50.0	18	35.3
Southeast Roseau unorg., Roseau County	10 949	23 333	27 500	13 333	224	27	12.1	12	22.6	12	25.5	3	9.1	4	6.3
South Fork township, Kanabec County	9 730	22 885	26 094	10 469	626	79	12.6	26	12.3	23	14.7	7	11.7	14	8.6
South Harbor township, Mille Lacs County	10 122	21 071	23 542	9 686	583	68	11.7	32	22.9	19	18.1	3	2.6	17	9.6
South Haven city, Wright County	7 334	15 833	20 625	11 458	186	37	19.9	23	35.9	20	38.5	–	–	7	14.3
South Koochiching unorg., Koochiching County	7 572	14 688	13 594	18 125	299	88	29.4	34	37.8	34	41.0	4	8.9	23	26.4
South Red River township, Kittson County	10 750	40 417	40 417	–	16	–	–	–	–	–	–	–	–	–	–
Southside township, Wright County	14 567	33 194	36 667	19 583	1 235	59	4.8	13	4.2	2	.9	13	6.5	12	3.4
South St. Paul city, Dakota County	13 805	30 913	37 892	16 960	20 023	1 503	7.5	584	11.3	376	10.3	224	8.0	303	5.6
Spalding township, Aitkin County	6 497	13 333	15 000	6 140	191	41	21.5	12	24.0	6	15.4	9	28.1	13	21.7
Spang township, Itasca County	8 455	30 556	31 389	13 750	257	40	15.6	15	16.0	9	12.5	3	17.6	12	16.7
Sparta township, Chippewa County	11 095	28 281	30 687	15 833	869	58	6.7	30	11.1	20	9.1	2	1.7	11	4.3
Spencer township, Aitkin County	9 271	22 171	25 667	7 637	470	61	13.0	22	15.1	11	11.0	16	35.6	17	12.9
Spencer Brook township, Isanti County	11 684	33 534	35 526	19 375	1 192	43	3.6	8	2.2	6	2.2	6	5.9	7	2.1
Spicer city, Kandiyohi County	11 717	24 000	29 375	12 159	1 009	139	13.8	35	13.6	27	13.9	30	13.0	19	7.2
Splithand township, Itasca County	10 124	23 194	24 444	12 917	253	21	8.3	4	6.5	2	5.9	2	7.1	4	4.8
Split Rock township, Carlton County	8 048	18 750	23 125	15 625	120	20	16.7	3	8.3	1	3.3	2	15.4	3	10.3
Spring Brook township, Kittson County	10 166	20 000	28 750	10 000	88	18	20.5	10	41.7	6	40.0	–	–	4	15.4
Spring Creek township, Becker County	22 748	31 250	31 250	–	156	41	26.3	24	41.4	13	30.2	–	–	9	20.9
Spring Creek township, Norman County	6 679	20 833	25 625	20 417	99	17	17.2	6	14.3	3	8.3	–	–	5	21.7
Springdale township, Redwood County	12 748	31 500	32 500	21 667	246	32	13.0	10	12.3	10	13.2	6	20.7	10	13.5
Springfield city, Brown County	10 208	20 821	26 424	12 083	2 055	187	9.1	44	7.9	32	7.9	78	14.8	37	6.4
Springfield township, Cottonwood County	9 134	22 917	22 917	18 750	199	54	27.1	19	31.7	13	31.0	9	36.0	15	25.0
Spring Grove city, Houston County	9 516	18 468	24 315	9 666	1 148	127	11.1	18	7.3	15	8.2	72	21.5	18	5.6
Spring Grove township, Houston County	9 504	20 278	21 250	13 472	487	80	16.4	27	16.9	18	14.3	13	19.7	23	17.6
Spring Hill city, Stearns County	6 786	12 500	9 187	13 125	74	13	17.6	–	–	–	–	13	38.2	5	26.3
Spring Hill township, Stearns County	9 666	29 821	31 875	18 125	435	59	13.6	32	20.9	26	21.0	–	–	12	11.3
Spring Lake township, Scott County	14 729	42 458	45 380	31 346	2 844	80	2.8	11	1.3	–	–	4	2.3	17	2.2
Spring Lake Park city	14 982	40 645	43 674	21 655	6 513	314	4.8	139	8.0	123	9.6	25	6.8	74	4.1
Anoka County	14 719	40 613	43 763	21 182	6 397	306	4.8	139	8.1	123	9.7	25	6.8	74	4.1
Ramsey County	29 584	41 458	41 042	150 000+	116	8	6.9	–	–	–	–	–	–	–	–
Spring Park city, Hennepin County	18 089	30 031	35 625	24 187	1 350	96	7.1	21	11.4	15	13.0	14	5.5	20	6.2
Spring Prairie township, Clay County	10 896	30 000	33 750	6 667	293	20	6.8	4	5.6	4	7.0	2	11.1	4	6.3
Springvale township, Isanti County	12 333	33 687	36 083	21 250	1 050	61	5.8	28	8.7	23	9.2	4	4.8	16	5.4
Spring Valley city, Fillmore County	11 410	23 812	28 125	12 566	2 413	274	11.4	92	14.2	66	14.0	77	15.2	70	10.1
Spring Valley township, Fillmore County	11 110	30 435	31 667	16 250	590	56	9.5	19	10.4	17	11.3	7	10.8	11	6.6
Springwater township, Rock County	11 203	24 583	25 313	15 625	294	86	29.3	43	41.7	28	38.4	2	4.1	17	20.0
Spruce township, Roseau County	11 582	31 750	33 750	23 438	596	62	10.4	23	11.7	19	12.5	6	11.8	16	9.5
Spruce Grove township, Becker County	8 358	22 981	24 808	5 000–	392	52	13.3	15	13.3	9	10.2	19	38.0	10	8.5
Spruce Grove township, Beltrami County	7 959	23 333	27 813	12 917	67	5	7.5	–	–	–	–	–	–	–	–
Spruce Hill township, Douglas County	6 881	15 625	15 833	5 864	385	119	30.9	53	42.7	34	41.5	15	32.6	29	25.9
Spruce Valley township, Marshall County	8 229	20 000	23 214	5 830	265	38	14.3	10	12.5	5	7.7	7	24.1	12	15.8

TIPSII [UPF] GPH527 CENSUS90 72583600 06/18/92 1:41 PM MACHINE: C DATA:CENSUS90S*PH5TIPSDA27. 06/16/92 17:23:34 TAPE: NONE FRAME: 372
TSF:CENSUS90*92. 06/18/92 10:41:18 UTF:CENSUS90*93. 06/18/92 10:41:18 META:CENSUS90S*PH5TABLES27. 06/18/92 11:26:48

Table 10. **Income and Poverty Status in 1989: 1990**—Con.

[Data based on sample and subject to sampling variability, see text. For definitions of terms and meanings of symbols, see text]

State County Place and [In Selected States] County Subdivision	Per capita income in 1989 (dollars)	Median income in 1989 (dollars)			Persons for whom poverty status is determined								Families with income in 1989 below poverty level	
						Income in 1989 below poverty level								
						All ages		Related children				Persons 65 years and over		
								Under 18 years		5 to 17 years				
		House-holds	Families	Nonfamily house-holds	Total	Number	Percent	Number	Percent	Number	Percent	Number	Percent	Number	Percent of all families
PLACE AND COUNTY SUBDIVISION—Con.														
Squaw Lake city, Itasca County	5 786	13 750	16 250	10 833	131	66	50.4	32	68.1	21	65.6	10	27.8	12	40.0
Stacy city, Chisago County	9 848	25 573	27 443	19 000	1 080	129	11.9	49	13.0	34	12.5	15	30.0	24	8.5
Stafford township, Roseau County	12 391	30 313	30 313	32 500	221	20	9.0	5	8.3	2	5.0	5	15.2	6	8.6
Stanchfield township, Isanti County	11 157	30 431	32 356	12 031	1 056	43	4.1	9	2.8	9	3.8	7	6.5	7	2.4
Stanford township, Isanti County	11 428	35 938	37 614	13 594	1 762	108	6.1	32	5.5	30	6.4	16	13.1	20	4.4
Stanley township, Lyon County	10 237	35 714	35 313	36 250	289	14	4.8	6	4.9	6	6.4	–	–	2	2.7
Stanton township, Goodhue County	17 125	38 438	40 833	23 214	831	15	1.8	2	.8	–	–	4	4.4	3	1.2
Staples city	8 191	13 920	21 066	6 461	2 633	638	24.2	184	24.2	126	21.9	114	23.6	115	16.8
Todd County	8 331	13 692	21 250	6 463	2 336	554	23.7	145	22.9	101	20.7	114	24.2	90	15.1
Wadena County	7 354	17 188	17 344	5 000–	297	84	28.3	39	30.7	25	28.4	–	–	25	28.7
Staples township, Todd County	8 687	21 579	23 472	13 750	863	150	17.4	63	22.7	55	24.7	19	20.0	36	15.1
Star township, Pennington County	6 483	15 446	16 161	10 000	197	65	33.0	33	42.3	28	43.1	4	13.8	13	25.5
Starbuck city, Pope County	8 843	14 020	19 844	6 986	1 067	152	14.2	37	15.6	31	18.0	77	20.7	19	6.3
Stark township, Brown County	8 251	24 167	25 000	20 000	434	71	16.4	35	22.7	30	27.5	5	8.8	15	13.4
Star Lake township, Otter Tail County	8 200	18 906	23 750	8 446	315	76	24.1	26	32.5	13	20.3	22	31.4	15	16.7
Stately township, Brown County	10 039	30 625	33 750	7 743	184	28	15.2	13	20.3	13	27.1	1	7.1	5	10.0
Steamboat River township, Hubbard County	11 288	23 523	23 523	–	90	–	–	–	–	–	–	–	–	–	–
Steen city, Rock County	9 237	25 625	26 875	5 415	164	11	6.7	–	–	–	–	4	10.8	2	4.1
Steenerson township, Beltrami County	12 437	19 500	30 750	8 447	31	–	–	–	–	–	–	–	–	–	–
Stephen city, Marshall County	11 214	22 917	31 458	13 056	698	46	6.6	11	5.6	5	3.2	20	13.6	5	2.7
Sterling township, Blue Earth County	13 786	31 607	34 583	13 750	297	15	5.1	7	8.6	7	9.9	–	–	2	2.1
Stevens township, Stevens County	11 335	30 833	32 083	19 375	127	–	–	–	–	–	–	–	–	–	–
Stewart city, McLeod County	9 792	21 029	27 857	10 625	560	71	12.7	11	6.5	11	7.8	40	30.3	19	13.2
Stewartville city, Olmsted County	12 307	31 519	38 359	13 718	4 407	197	4.5	70	4.9	48	4.7	61	14.4	44	3.6
Stillwater city, Washington County	16 021	39 139	45 543	21 217	13 469	765	5.7	281	7.2	146	5.0	83	6.0	195	5.3
Stillwater township, Washington County	19 569	54 717	58 132	22 344	2 066	28	1.4	7	1.1	7	1.4	3	3.9	6	1.0
Stockholm township, Wright County	10 926	31 042	33 625	13 056	774	72	9.3	31	11.7	29	14.0	19	17.8	18	8.6
Stockton city, Winona County	8 533	26 944	29 896	11 750	532	67	12.6	35	17.8	20	14.5	3	9.7	13	9.8
Stokes township, Itasca County	10 474	22 500	24 375	15 625	188	9	4.8	2	3.6	2	4.5	–	–	2	3.4
Stokes township, Roseau County	10 947	26 458	27 083	15 750	197	19	9.6	4	7.3	4	10.5	5	16.1	4	7.7
Stoneham township, Chippewa County	9 324	27 656	29 063	16 875	301	69	22.9	39	39.0	28	36.8	–	–	11	13.1
Stoney Brook township, St. Louis County	10 015	27 083	29 063	20 833	203	43	21.2	14	28.0	14	32.6	–	–	6	10.5
Stony Brook township, Grant County	11 420	28 542	28 750	17 083	152	14	9.2	4	12.9	–	–	2	8.7	5	9.6
Stony River township, Lake County	11 779	22 639	24 583	17 500	214	23	10.7	5	14.3	5	16.7	1	3.3	4	7.3
Stony Run township, Yellow Medicine County	11 119	24 479	28 750	15 625	551	76	13.8	28	16.4	26	19.1	14	16.7	19	12.6
Storden city, Cottonwood County	10 598	20 588	22 321	12 917	287	24	8.4	2	3.2	2	4.0	6	8.2	4	4.4
Storden township, Cottonwood County	9 109	22 386	22 500	20 417	256	70	27.3	35	45.5	29	43.3	–	–	14	18.9
Stowe Prairie township, Todd County	6 849	19 615	20 250	13 750	526	187	35.6	92	51.1	69	48.3	13	14.3	43	28.7
Straight River township, Hubbard County	10 856	24 792	26 875	16 875	487	54	11.1	11	8.1	7	6.9	12	16.4	14	10.0
Strand township, Norman County	8 532	23 393	24 821	7 500	175	27	15.4	7	13.5	7	15.6	4	12.5	6	12.2
Strandquist city, Marshall County	5 475	10 208	11 875	5 859	96	39	40.6	7	33.3	5	35.7	10	43.5	9	33.3
Strathcona city, Roseau County	8 968	16 875	28 750	6 549	34	6	17.6	–	–	–	–	6	66.7	2	20.0
Sturgeon township, St. Louis County	6 099	20 313	20 469	11 875	203	65	32.0	35	41.2	28	41.2	2	8.3	13	25.5
Sturgeon Lake city, Pine County	8 803	21 250	31 563	6 458	224	32	14.3	6	7.6	6	10.0	9	36.0	6	10.9
Sturgeon Lake township, Pine County	7 805	20 694	22 083	16 875	351	74	21.1	44	33.3	20	20.0	–	–	15	16.3
Sugar Bush township, Becker County	7 211	16 094	19 000	7 547	431	140	32.5	57	37.0	38	34.2	26	45.6	32	28.1
Sugar Bush township, Beltrami County	11 440	22 083	26 458	11 667	119	38	31.9	13	54.2	7	46.7	2	10.0	10	25.6
Sullivan township, Polk County	12 931	37 083	42 188	7 500	175	12	6.9	5	12.5	5	14.7	4	23.5	2	3.8
Summit township, Beltrami County	10 848	27 813	33 750	7 170	225	19	8.4	4	6.6	4	8.5	8	32.0	4	6.7
Summit township, Steele County	11 457	28 750	29 583	15 000	556	56	10.1	14	8.1	8	5.8	5	7.1	18	11.3
Summit Lake township, Nobles County	10 449	25 313	28 125	11 875	412	63	15.3	24	18.0	22	22.4	10	23.3	15	12.8
Sumner township, Fillmore County	11 138	26 094	29 000	20 417	431	73	16.9	47	36.2	32	32.3	5	10.2	14	11.9
Sumter township, McLeod County	11 569	30 625	31 875	11 250	506	59	11.7	20	13.9	13	12.9	12	15.4	16	10.3
Sunburg city, Kandiyohi County	9 237	21 458	24 375	6 230	132	11	8.3	5	17.9	5	31.3	–	–	2	4.9
Sundal township, Norman County	8 119	21 071	21 250	18 750	180	46	25.6	23	28.4	20	29.9	–	–	11	22.4
Sundown township, Redwood County	8 630	27 656	29 531	6 869	304	35	11.5	16	14.4	14	15.7	5	15.6	7	8.6
Sunfish Lake city, Dakota County	51 452	113 518	114 989	46 667	460	9	2.0	–	–	–	–	–	–	1	.7
Sunnyside township, Wilkin County	12 615	25 000	27 500	13 750	174	20	11.5	12	27.9	6	19.4	–	–	3	5.8
Sunrise township, Chisago County	14 004	33 618	37 083	14 583	1 104	57	5.2	21	5.5	21	7.0	7	10.1	12	4.2
Svea township, Kittson County	11 394	26 250	44 375	5 000–	58	4	6.9	–	–	–	–	4	40.0	–	–
Sverdrup township, Otter Tail County	9 948	25 865	28 281	8 069	634	86	13.6	29	15.8	21	16.2	23	26.7	17	9.1
Swan Lake township, Stevens County	8 498	24 886	24 659	5 000–	252	25	9.9	8	9.8	8	12.3	1	5.9	4	5.6
Swan River township, Morrison County	9 982	25 694	27 361	13 750	743	101	13.6	39	14.1	35	15.2	18	29.5	26	14.6
Swanville city, Morrison County	10 653	24 432	30 625	8 343	339	24	7.1	3	2.9	3	3.1	13	22.8	4	5.2
Swanville township, Morrison County	10 371	22 857	27 250	10 938	490	103	21.0	32	22.2	28	24.6	29	36.7	24	17.5
Swede Grove township, Meeker County	9 257	23 083	23 958	18 125	437	88	20.1	56	34.6	34	31.5	8	16.3	16	13.6
Swede Prairie township, Yellow Medicine County	17 859	25 417	34 375	5 000–	191	18	9.4	–	–	–	–	2	11.8	2	4.1
Swedes Forest township, Redwood County	9 409	22 500	23 125	19 375	142	28	19.7	8	27.6	5	20.8	6	20.0	7	17.9
Sweet township, Pipestone County	11 166	28 875	31 250	15 417	380	17	4.5	2	1.7	2	2.4	4	7.0	6	5.8
Swenoda township, Swift County	9 039	20 714	23 750	11 250	171	25	14.6	6	14.0	2	9.1	6	21.4	10	17.9
Sylvan township, Cass County	8 619	23 050	25 433	10 357	1 267	252	19.9	109	26.9	85	28.7	18	18.0	55	15.2
Synnes township, Stevens County	7 225	28 500	28 500	–	135	25	18.5	16	25.4	13	31.0	–	–	5	13.9
Tabor township, Polk County	10 934	29 792	30 313	23 750	167	10	6.0	7	12.3	1	3.7	–	–	2	4.3
Taconite city, Itasca County	9 353	16 364	23 958	7 754	314	68	21.7	22	29.3	18	30.5	24	34.8	13	15.9
Tamarac township, Marshall County	10 019	31 250	35 417	17 500	119	5	4.2	–	–	–	–	–	–	–	–
Tamarack city, Aitkin County	8 995	11 875	23 750	8 941	50	10	20.0	2	25.0	2	25.0	2	11.1	2	16.7
Tanberg township, Wilkin County	9 250	25 938	26 250	7 743	100	15	15.0	7	24.1	2	10.0	4	66.7	4	14.3
Tansem township, Clay County	13 111	31 750	33 750	5 000–	192	23	12.0	11	28.2	8	28.6	5	15.6	4	6.3
Taopi city, Mower County	7 894	21 875	28 750	16 250	93	11	11.8	–	–	–	–	7	36.8	2	10.5
Tara township, Swift County	8 664	31 500	33 125	5 000	167	4	2.4	–	–	–	–	3	12.0	–	–
Tara township, Traverse County	8 116	23 750	26 250	9 308	136	3	2.2	–	–	–	–	–	–	–	–

TIPSII [UPF] GPH527 CENSUS90 72583600 06/18/92 1:41 PM MACHINE: C DATA:CENSUS90S*PH5TIPSDA27. 06/16/92 17:23:34 TAPE: NONE FRAME: 373
TSF:CENSUS90*92. 06/18/92 10:41:18 UTF:CENSUS90*93. 06/18/92 10:41:18 META:CENSUS90S*PH5TABLES27. 06/18/92 11:26:48

Table 10. **Income and Poverty Status in 1989: 1990**—Con.

[Data based on sample and subject to sampling variability, see text. For definitions of terms and meanings of symbols, see text]

State County Place and [In Selected States] County Subdivision	Per capita income in 1989 (dollars)	Median income in 1989 (dollars)			Persons for whom poverty status is determined								Families with income in 1989 below poverty level	
						Income in 1989 below poverty level								
						All ages		Related children				Persons 65 years and over		
								Under 18 years		5 to 17 years				
		House-holds	Families	Nonfamily house-holds	Total	Number	Percent	Number	Percent	Number	Percent	Number	Percent	Number	Percent of all families
PLACE AND COUNTY SUBDIVISION—Con.														
Taunton city, Lyon County	8 782	18 750	25 000	12 250	198	50	25.3	22	34.9	17	39.5	9	25.7	12	22.2
Taylor township, Beltrami County	7 564	21 250	25 000	18 750	137	26	19.0	8	16.0	8	19.0	6	54.5	6	17.6
Taylor township, Traverse County	15 960	32 321	31 964	46 250	104	–	–	–	–	–	–	–	–	–	–
Taylors Falls city, Chisago County	11 203	21 641	26 042	10 625	725	131	18.1	50	24.5	34	22.8	25	19.5	28	13.7
Tegner township, Kittson County	7 828	18 281	19 063	15 000	55	8	14.5	–	–	–	–	5	41.7	3	27.3
Teien township, Kittson County	9 967	26 111	26 429	15 000	130	15	11.5	7	15.2	4	11.8	2	12.5	3	8.3
Tenhassen township, Martin County	11 423	27 891	29 688	14 464	343	20	5.8	2	2.2	2	2.7	6	8.0	6	5.9
Ten Lake township, Beltrami County	8 243	19 667	21 875	15 139	667	189	28.3	102	43.4	77	44.5	14	16.1	42	22.5
Ten Mile Lake township, Lac qui Parle County	10 864	28 438	31 806	15 000	199	16	8.0	–	–	–	–	13	25.0	3	5.1
Tenney city, Wilkin County	9 719	7 743	–	7 743	3	–	–	–	–	–	–	–	–	–	–
Tenstrike city, Beltrami County	9 020	18 125	19 531	7 388	190	18	9.5	9	16.1	8	19.0	2	9.1	2	3.8
Terrebonne township, Red Lake County	9 318	20 625	22 083	9 428	166	28	16.9	18	35.3	10	30.3	–	–	4	9.1
Thief Lake township, Marshall County	15 652	23 750	33 333	12 500	35	2	5.7	–	–	–	–	2	40.0	–	–
Thief River Falls city, Pennington County	10 131	19 268	26 123	10 223	7 696	1 456	18.9	465	23.7	278	19.2	254	18.8	300	14.8
Third River township, Itasca County	7 029	16 250	14 375	26 250	30	8	26.7	4	100.0	–	–	2	28.6	2	18.2
Thomastown township, Wadena County	10 859	25 655	27 381	10 250	888	171	19.3	60	20.7	45	19.7	28	33.7	39	15.1
Thompson township, Kittson County	11 842	33 750	36 250	24 500	206	25	12.1	10	20.0	10	27.0	4	12.1	7	10.6
Thomson city, Carlton County	9 774	18 864	19 167	18 500	125	25	20.0	13	46.4	12	63.2	4	16.7	6	16.7
Thomson township, Carlton County	12 835	36 123	39 487	18 558	3 966	169	4.3	58	4.8	42	4.5	35	10.5	40	3.5
Thorpe township, Hubbard County	17 571	28 750	27 083	45 625	14	–	–	–	–	–	–	–	–	–	–
Three Lakes township, Redwood County	10 962	26 538	27 917	25 208	224	18	8.0	4	5.5	–	–	–	–	8	13.6
Thunder Lake township, Cass County	8 105	15 500	15 750	11 875	166	42	25.3	17	53.1	9	37.5	2	6.1	12	19.7
Tilden township, Polk County	8 724	16 875	16 250	36 250	15	–	–	–	–	–	–	–	–	–	–
Timothy township, Crow Wing County	6 373	16 071	17 813	6 667	131	47	35.9	23	50.0	15	46.9	7	41.2	14	34.1
Tintah city, Traverse County	11 118	18 750	23 125	12 361	78	2	2.6	–	–	–	–	2	9.1	–	–
Tintah township, Traverse County	12 732	48 125	50 000	33 750	78	4	5.1	–	–	–	–	–	–	2	10.0
Toad Lake township, Becker County	8 271	16 029	20 278	10 357	388	104	26.8	46	46.0	36	42.9	13	18.8	20	18.5
Todd township, Hubbard County	9 324	22 554	25 000	10 481	1 211	222	18.3	96	26.2	70	24.7	29	16.4	45	12.6
Tofte township, Cook County	11 191	21 375	25 938	13 333	248	36	14.5	10	18.2	8	18.2	3	11.1	9	13.0
Toivola township, St. Louis County	10 904	25 000	27 500	18 750	268	36	13.4	14	16.7	14	19.4	–	–	9	12.5
Tonka Bay city, Hennepin County	27 830	53 222	64 443	33 929	1 464	57	3.9	14	4.2	9	3.9	13	9.6	10	2.4
Toqua township, Big Stone County	6 983	17 500	19 375	11 750	94	8	8.5	5	17.9	5	26.3	–	–	1	4.0
Tordenskjold township, Otter Tail County	10 120	23 333	24 545	17 500	435	53	12.2	14	14.1	14	16.9	6	9.0	13	10.0
Torning township, Swift County	10 327	25 000	30 625	7 710	484	78	16.1	26	15.6	19	15.0	11	21.6	18	13.8
Torrey township, Cass County	8 821	13 333	20 625	8 668	107	29	27.1	9	31.0	9	31.0	6	28.6	7	25.9
Tower city, St. Louis County	10 362	19 423	24 375	10 278	508	52	10.2	17	17.3	4	6.0	11	7.9	11	7.1
Tracy city, Lyon County	10 908	20 000	25 284	10 192	1 945	202	10.4	39	8.1	32	8.7	87	17.5	47	8.6
Trail city, Polk County	6 090	12 500	16 250	6 603	77	29	37.7	15	60.0	11	57.9	2	18.2	6	28.6
Transit township, Sibley County	11 620	26 111	31 500	17 813	337	50	14.8	27	33.3	25	32.9	–	–	8	8.0
Traverse township, Nicollet County	12 075	27 292	32 500	5 999	346	67	19.4	28	25.9	15	21.4	10	24.4	12	11.8
Trelipe township, Cass County	6 358	13 500	12 321	13 750	129	37	28.7	19	52.8	16	64.0	4	28.6	9	20.9
Trimont city, Martin County	11 371	21 759	27 143	12 500	693	88	12.7	27	17.8	17	15.6	29	13.8	16	7.8
Trommald city, Crow Wing County	4 604	16 250	17 083	11 250	88	38	43.2	22	57.9	14	46.7	–	–	8	34.8
Trondhjem township, Otter Tail County	10 412	25 417	26 250	6 829	193	16	8.3	4	7.0	4	9.8	8	25.0	4	7.3
Trosky city, Pipestone County	11 540	31 500	32 000	16 250	100	9	9.0	–	–	–	–	3	21.4	3	10.7
Trout Lake township, Itasca County	10 640	28 750	34 107	11 042	809	83	10.3	36	14.9	22	11.1	4	3.9	15	6.4
Troy township, Pipestone County	9 593	21 607	22 500	9 042	328	53	16.2	27	19.9	20	19.0	–	–	12	14.0
Troy township, Renville County	13 995	32 083	32 500	23 750	320	42	13.1	18	16.5	15	16.7	8	19.0	9	11.0
Truman city, Martin County	9 974	21 125	28 009	10 978	1 181	129	10.9	34	11.2	25	11.1	42	15.4	21	6.3
Tumuli township, Otter Tail County	11 328	27 426	37 083	13 000	391	11	2.8	–	–	–	–	2	3.2	–	–
Tunsberg township, Chippewa County	10 795	27 188	32 813	15 000	215	38	17.7	22	28.2	16	25.4	–	–	7	11.9
Turner township, Aitkin County	13 069	21 250	25 417	5 000–	149	37	24.8	5	14.3	2	8.7	5	29.4	11	22.9
Turtle Creek township, Todd County	7 532	18 750	21 250	14 375	293	68	23.2	29	29.3	25	28.4	4	14.3	17	21.0
Turtle Lake township, Beltrami County	14 051	37 000	41 719	19 219	869	121	13.9	37	14.2	26	13.9	15	19.5	27	10.9
Turtle Lake township, Cass County	8 541	18 958	21 875	8 319	471	132	28.0	57	48.7	41	49.4	14	16.5	28	19.2
Turtle River city, Beltrami County	13 423	27 292	28 333	26 250	72	6	8.3	4	18.2	2	14.3	–	–	2	9.1
Turtle River township, Beltrami County	11 904	30 000	35 100	15 000	768	73	9.5	24	10.7	22	13.1	12	19.4	19	8.3
Twin Lakes township, Carlton County	11 757	33 042	36 300	14 375	1 673	130	7.8	33	6.4	27	6.8	16	12.2	19	4.2
Twin Lakes city, Freeborn County	9 197	18 036	27 500	9 016	160	30	18.8	16	32.7	5	14.3	–	–	6	15.8
Twin Lakes township, Mahnomen County	5 041	11 293	11 312	7 858	642	356	55.5	185	68.5	133	63.6	5	14.3	78	50.3
Twin Valley city, Norman County	9 189	17 339	24 437	7 859	726	118	16.3	21	12.3	13	10.1	68	30.8	13	7.0
Two Harbors city, Lake County	11 156	21 004	30 021	9 474	3 501	367	10.5	116	14.3	68	11.4	104	13.8	61	6.2
Two Inlets township, Becker County	9 715	23 750	30 714	5 324	253	20	7.9	2	2.7	2	3.4	13	20.0	9	11.8
Two Rivers township, Morrison County	7 908	27 981	31 250	5 149	587	139	23.7	51	20.9	39	19.2	40	59.7	32	23.5
Tyler city, Lincoln County	10 323	19 408	25 938	9 161	1 201	195	16.2	51	17.2	41	16.1	74	20.6	46	13.0
Tynsid township, Polk County	14 519	35 313	31 875	50 480	47	4	8.5	–	–	–	–	–	–	2	10.5
Tyro township, Yellow Medicine County	10 298	23 889	23 750	28 750	214	33	15.4	10	17.5	8	19.5	6	19.4	9	15.0
Tyrone township, Le Sueur County	13 759	35 625	35 156	37 500	643	37	5.8	15	7.7	10	6.3	4	4.8	9	4.6
Udolpho township, Mower County	9 446	26 477	29 500	18 438	469	81	17.3	30	21.4	23	22.8	14	15.4	18	13.2
Ulen city, Clay County	8 444	18 000	23 229	9 281	468	43	9.2	8	6.9	2	2.3	16	11.7	8	5.9
Ulen township, Clay County	11 892	24 773	26 667	22 917	197	13	6.6	9	20.9	7	23.3	–	–	2	3.1
Underwood city, Otter Tail County	10 361	21 406	28 611	7 130	286	34	11.9	6	9.8	6	11.1	14	21.9	6	6.7
Underwood township, Redwood County	12 358	28 594	28 542	28 750	225	44	19.6	24	30.4	18	29.5	–	–	8	12.3
Union township, Houston County	11 020	31 458	36 042	5 000–	337	8	2.4	–	–	–	–	5	14.3	–	–
Union Grove township, Meeker County	9 612	23 056	26 786	12 857	608	96	15.8	38	19.4	26	18.4	13	14.8	22	12.9
Upper Red Lake unorg., Beltrami County	12 729	50 211	50 211	–	29	–	–	–	–	–	–	–	–	–	–
Upsala city, Morrison County	10 540	17 404	24 167	8 982	336	57	17.0	11	15.5	2	5.9	27	26.0	14	15.2
Urbank city, Otter Tail County	8 723	17 188	26 250	5 802	85	5	5.9	–	–	–	–	5	38.5	–	–
Urness township, Douglas County	8 543	21 500	21 917	9 042	231	23	10.0	6	8.1	6	9.5	–	–	10	13.7
Utica city, Winona County	8 798	19 500	25 000	7 267	216	14	6.5	–	–	–	–	12	35.3	1	1.9
Utica township, Winona County	9 911	27 500	29 125	17 083	661	87	13.2	49	19.9	33	17.2	7	11.1	16	9.4
Vadnais Heights city, Ramsey County	16 652	43 929	48 159	28 247	11 002	297	2.7	102	2.8	62	2.5	44	9.6	53	1.8
Vail township, Redwood County	9 276	25 694	27 222	19 375	306	56	18.3	32	29.1	20	23.3	3	10.0	8	10.8
Vallers township, Lyon County	9 925	33 472	34 464	21 250	294	46	15.6	23	20.7	21	24.7	–	–	9	11.4
Valley township, Marshall County	8 911	25 938	27 188	13 750	211	28	13.3	10	13.7	8	14.0	3	16.7	8	12.7
Van Buren township, St. Louis County	7 401	17 083	19 375	5 000–	171	44	25.7	11	24.4	4	12.9	17	47.2	16	30.8
Vasa township, Goodhue County	12 110	33 438	35 673	12 500	870	69	7.9	24	8.4	16	6.8	11	12.5	16	6.5
Vega township, Marshall County	16 223	32 250	34 167	21 250	133	10	7.5	7	23.3	7	31.8	–	–	3	6.5
Veldt township, Marshall County	7 876	21 250	22 083	5 360	53	6	11.3	–	–	–	–	4	50.0	2	11.8
Verdi township, Lincoln County	8 706	19 375	21 500	12 250	246	51	20.7	23	37.7	18	35.3	7	13.7	11	15.3

TIPSII [UPF] GPH527 CENSUS90 72583600 06/18/92 1:41 PM MACHINE: C DATA:CENSUS90S*PH5TIPSDA27. 06/16/92 17:23:34 TAPE: NONE FRAME: 374
TSF:CENSUS90*92. 06/18/92 10:41:18 UTF:CENSUS90*93. 06/18/92 10:41:18 META:CENSUS90S*PH5TABLES27. 06/18/92 11:26:48

[Data based on sample and subject to sampling variability, see text. For definitions of terms and meanings of symbols, see text]

State County Place and [In Selected States] County Subdivision	Per capita income in 1989 (dollars)	Median income in 1989 (dollars)			Persons for whom poverty status is determined								Families with income in 1989 below poverty level	
						Income in 1989 below poverty level								
						All ages		Related children				Persons 65 years and over		
								Under 18 years		5 to 17 years				
		House-holds	Families	Nonfamily house-holds	Total	Number	Percent	Number	Percent	Number	Percent	Number	Percent	Number	Percent of all families
PLACE AND COUNTY SUBDIVISION—Con.														
Verdon township, Aitkin County	8 212	8 447	8 447	–	28	9	32.1	–	–	–	–	–	–	4	40.0
Vergas city, Otter Tail County	8 219	14 028	18 500	8 068	283	55	19.4	15	24.6	9	20.5	19	25.7	13	16.3
Vermilion Lake township, St. Louis County	11 027	30 909	34 219	8 907	315	54	17.1	8	11.6	7	14.0	4	9.1	10	11.8
Vermillion city, Dakota County	12 334	42 273	44 896	17 917	549	4	.7	–	–	–	–	–	–	–	–
Vermillion township, Dakota County	13 200	42 566	43 235	24 583	1 172	56	4.8	19	4.8	9	3.0	6	7.7	16	5.1
Verndale city, Wadena County	7 227	13 631	16 447	8 185	560	147	26.3	52	37.7	33	35.9	34	33.3	33	21.7
Vernon township, Dodge County	17 616	31 812	35 268	7 945	593	44	7.4	16	9.3	12	8.4	6	8.6	10	5.8
Vernon Center city, Blue Earth County	9 762	22 727	29 250	8 536	323	27	8.4	7	6.8	2	2.5	8	12.1	4	4.4
Vernon Center township, Blue Earth County	8 750	26 458	28 000	20 313	377	88	23.3	40	31.0	32	31.4	2	4.2	17	16.0
Verona township, Faribault County	11 766	30 000	32 188	19 219	481	44	9.1	24	16.3	21	17.9	2	2.5	8	6.1
Vesta city, Redwood County	7 146	15 662	17 656	11 250	298	63	21.1	25	26.6	20	32.8	21	27.3	13	16.0
Vesta township, Redwood County	11 960	33 750	33 750	67 500	247	8	3.2	4	4.4	2	4.2	–	–	2	3.1
Victor township, Wright County	10 775	30 132	31 000	17 500	997	80	8.0	19	5.8	16	6.8	25	24.5	21	7.9
Victoria city, Carver County	23 192	48 973	52 352	19 500	2 346	115	4.9	7	1.0	2	.5	17	10.5	4	.6
Viding township, Clay County	12 130	36 071	36 750	17 083	139	28	20.1	7	21.9	7	23.3	4	22.2	7	17.9
Vienna township, Rock County	10 487	27 708	28 542	5 000–	227	32	14.1	16	20.8	11	17.2	4	12.1	6	9.2
Viking city, Marshall County	6 654	19 375	20 625	11 250	87	13	14.9	7	21.2	7	22.6	2	16.7	2	9.5
Viking township, Marshall County	8 803	21 563	23 750	5 192	196	15	7.7	4	8.2	4	8.2	6	15.0	4	6.6
Villard city, Pope County	5 791	12 969	15 938	5 000–	251	109	43.4	58	63.7	45	57.7	11	23.4	20	30.8
Villard township, Todd County	10 307	26 042	30 417	13 125	524	67	12.8	26	14.9	24	18.5	8	13.1	19	12.8
Vineland CDP, Mille Lacs County	2 531	6 646	6 130	5 000–	432	346	80.1	139	85.3	96	88.9	21	53.8	80	83.3
Vineland township, Polk County	5 215	20 417	21 250	5 000–	131	56	42.7	34	69.4	24	66.7	–	–	10	28.6
Vining city, Otter Tail County	9 900	13 958	20 625	6 290	75	16	21.3	–	–	–	–	10	32.3	2	8.0
Viola township, Olmsted County	11 110	30 714	33 958	19 375	604	55	9.1	21	9.7	20	11.0	3	6.8	11	6.9
Virginia city, St. Louis County	11 339	18 398	28 778	9 682	9 149	1 392	15.2	314	16.3	197	13.7	266	11.9	251	10.2
Vivian township, Waseca County	12 821	27 500	30 000	11 250	311	38	12.2	11	15.5	11	20.8	4	6.1	8	8.0
Waasa township, St. Louis County	8 795	25 125	26 125	11 071	309	73	23.6	26	34.2	13	26.5	8	22.9	16	18.2
Wabana township, Itasca County	11 309	30 000	33 409	10 000	386	18	4.7	9	9.3	9	13.2	2	4.4	4	3.3
Wabasha city, Wabasha County	12 859	21 897	30 673	10 737	2 220	272	12.3	78	13.8	67	15.5	85	18.4	55	9.4
Wabasso city, Redwood County	11 071	19 750	29 167	9 880	632	62	9.8	13	7.5	13	9.8	21	14.6	11	6.5
Wabedo township, Cass County	15 287	26 250	24 500	28 750	243	30	12.3	15	40.5	9	34.6	2	2.4	5	5.7
Waconia city, Carver County	14 720	29 561	37 708	13 697	3 357	153	4.6	18	2.2	10	1.7	87	15.2	22	2.4
Waconia township, Carver County	15 735	41 653	44 464	26 250	1 284	48	3.7	17	4.5	12	4.1	12	11.9	13	3.6
Wacouta township, Goodhue County	19 784	38 958	42 500	28 750	387	4	1.0	–	–	–	–	3	5.7	–	–
Wadena city	9 407	16 955	24 241	8 621	4 109	822	20.0	211	19.8	108	14.3	211	23.5	177	15.9
Otter Tail County	7 750	40 500	40 500	–	32	–	–	–	–	–	–	–	–	–	–
Wadena County	9 420	16 856	24 178	8 621	4 077	822	20.2	211	20.1	108	14.6	211	23.5	177	16.0
Wadena township, Wadena County	9 049	27 609	28 696	12 500	1 024	63	6.2	16	4.2	10	3.3	20	21.1	19	6.8
Wagner township, Aitkin County	7 963	15 417	21 500	5 964	283	80	28.3	13	22.8	13	23.2	39	49.4	18	22.0
Wahkon city, Mille Lacs County	9 336	16 875	21 563	12 813	208	34	16.3	10	20.8	6	18.2	10	13.5	14	19.4
Wahnena township, Cass County	7 357	23 846	28 750	5 499	176	36	20.5	13	19.4	13	23.2	13	48.1	8	17.8
Waite Park city, Stearns County	11 521	24 070	25 739	20 534	4 900	494	10.1	96	9.0	52	7.7	71	15.4	78	6.3
Wakefield township, Stearns County	12 711	34 631	36 917	21 406	2 458	106	4.3	32	4.0	14	2.3	7	4.5	28	4.1
Walcott township, Rice County	12 547	33 897	36 316	13 958	1 582	123	7.8	40	8.2	33	8.8	11	7.1	31	6.9
Walden township, Cass County	7 088	18 542	19 375	15 000	326	101	31.0	49	39.8	30	34.5	9	22.5	25	27.5
Walden township, Pope County	9 355	21 250	21 563	20 833	201	50	24.9	23	31.5	20	32.3	5	19.2	10	20.4
Waldorf city, Waseca County	11 751	26 250	36 250	10 139	217	43	19.8	15	25.0	10	19.6	9	28.1	5	8.9
Walker city, Cass County	10 990	19 896	28 375	9 729	851	110	12.9	25	13.2	12	9.4	36	17.6	16	7.2
Walls township, Traverse County	8 490	24 500	25 250	5 000–	99	13	13.1	6	15.8	4	12.5	3	17.6	2	6.9
Walnut Grove city, Redwood County	10 062	16 815	23 812	10 667	634	85	13.4	17	13.7	15	15.2	40	19.2	12	6.5
Walnut Lake township, Faribault County	11 838	27 188	33 333	18 438	314	65	20.7	29	28.2	20	27.4	8	27.6	16	19.0
Walter township, Lac qui Parle County	8 774	22 500	23 472	10 625	237	48	20.3	26	36.1	24	46.2	–	–	9	12.3
Walters city, Faribault County	7 267	12 813	13 125	6 735	75	18	24.0	7	50.0	6	50.0	2	22.2	5	27.8
Waltham city, Mower County	8 050	16 500	19 688	12 083	166	12	7.2	4	7.5	4	10.8	4	12.1	2	4.9
Waltham township, Mower County	12 375	29 375	30 729	14 375	400	39	9.8	12	13.0	4	7.7	2	2.8	12	8.5
Walworth township, Becker County	8 616	18 750	31 250	6 603	141	17	12.1	–	–	–	–	4	14.3	2	5.7
Wanamingo city, Goodhue County	10 737	22 885	33 542	9 630	847	64	7.6	18	7.7	15	9.3	18	10.9	7	3.2
Wanamingo township, Goodhue County	11 318	25 208	31 346	15 625	497	50	10.1	17	10.6	11	10.5	8	17.4	11	8.6
Wanda city, Redwood County	6 734	13 750	15 000	5 000–	95	32	33.7	9	31.0	4	16.7	10	40.0	8	30.8
Wang township, Renville County	8 646	25 583	25 375	21 250	301	30	10.0	7	6.7	5	6.6	6	18.2	10	12.0
Wanger township, Marshall County	9 159	25 313	30 536	5 000	119	22	18.5	4	11.4	4	13.8	5	27.8	4	11.4
Warba city, Itasca County	11 297	23 438	24 063	21 667	124	8	6.5	–	–	–	–	–	–	–	–
Ward township, Todd County	8 507	25 729	26 000	21 250	451	43	9.5	13	8.4	8	6.5	6	10.5	14	10.8
Warren city, Marshall County	10 088	22 000	30 000	11 014	1 691	189	11.2	67	14.2	32	8.7	56	15.0	33	6.9
Warren township, Winona County	8 791	25 000	30 347	12 321	627	140	22.3	71	32.4	51	32.9	11	26.2	31	19.3
Warrenton township, Marshall County	13 175	33 125	38 125	12 083	118	10	8.5	6	15.8	3	13.0	–	–	2	5.9
Warroad city, Roseau County	10 780	25 313	32 083	11 125	1 631	232	14.2	88	15.8	47	12.5	28	16.3	50	12.4
Warsaw township, Goodhue County	13 794	31 563	32 500	26 667	578	47	8.1	17	8.9	11	7.5	2	3.4	12	7.4
Warsaw township, Rice County	12 680	33 043	36 607	14 000	1 280	92	7.2	28	6.9	24	7.5	18	13.6	24	6.7
Waseca city, Waseca County	11 954	26 736	34 045	14 788	8 019	632	7.9	194	8.6	129	8.1	127	10.2	127	5.9
Washington township, Le Sueur County	17 151	37 321	40 469	20 833	619	24	3.9	4	2.7	2	1.8	7	8.8	2	1.1
Washington Lake township, Sibley County	13 587	29 821	39 063	9 427	593	57	9.6	23	12.8	15	11.2	6	9.0	16	9.0
Wasioja township, Dodge County	13 393	33 984	37 273	16 146	880	45	5.1	8	2.7	8	3.6	11	12.4	9	3.7
Waskish township, Beltrami County	8 703	16 406	18 333	9 353	140	28	20.0	6	20.7	2	9.5	4	8.7	8	17.4
Watab township, Benton County	12 017	33 475	35 357	20 375	2 394	169	7.1	53	6.5	35	6.1	27	18.8	35	5.4
Waterbury township, Redwood County	9 644	26 875	25 625	28 000	276	54	19.6	25	26.3	16	21.1	–	–	12	16.9
Waterford township, Dakota County	14 642	36 528	38 304	18 750	454	17	3.7	6	5.0	4	4.3	2	2.5	4	2.8
Watertown city, Carver County	11 606	28 667	33 000	13 182	2 325	170	7.3	36	4.7	19	3.6	41	16.3	36	5.8
Watertown township, Carver County	15 934	37 083	37 981	27 188	1 349	86	6.4	35	8.6	23	7.1	10	8.3	23	5.9
Waterville city, Le Sueur County	10 807	25 743	33 092	11 667	1 711	138	8.1	22	4.9	13	3.9	39	11.8	28	6.1
Waterville township, Le Sueur County	11 543	29 063	31 111	19 286	662	36	5.4	8	4.0	8	5.1	10	10.8	8	4.4
Watkins city, Meeker County	8 521	19 773	25 750	7 338	749	88	11.7	16	8.0	10	6.6	38	23.9	13	6.8
Watopa township, Wabasha County	11 196	25 000	28 000	12 500	251	24	9.6	9	12.0	8	13.1	5	13.5	4	5.3
Watson city, Chippewa County	8 939	15 000	26 875	10 000	214	48	22.4	19	34.5	14	36.8	13	27.7	10	16.7
Waubun city, Mahnomen County	8 951	16 250	21 042	7 291	322	87	27.0	30	33.3	21	30.9	20	32.8	19	21.8
Waukenabo township, Aitkin County	6 869	17 250	18 625	5 000	230	61	26.5	25	46.3	25	48.1	3	7.9	14	17.7
Waukon township, Norman County	10 880	21 250	22 250	15 000	163	16	9.8	5	15.2	2	8.0	–	–	5	9.8
Waverly township, Martin County	14 509	33 056	33 750	27 917	299	48	16.1	25	23.8	21	26.9	4	16.7	12	14.8

TIPSII [UPF] GPH527 CENSUS90 72583600 06/18/92 1:41 PM MACHINE: C DATA:CENSUS90S*PH5TIPSDA27. 06/16/92 17:23:34 TAPE: NONE FRAME: 375
TSF:CENSUS90*92. 06/18/92 10:41:18 UTF:CENSUS90*93. 06/18/92 10:41:18 META:CENSUS90S*PH5TABLES27. 06/18/92 11:26:48

Table 10. **Income and Poverty Status in 1989: 1990**—Con.

[Data based on sample and subject to sampling variability, see text. For definitions of terms and meanings of symbols, see text]

State County Place and [In Selected States] County Subdivision	Per capita income in 1989 (dollars)	Median income in 1989 (dollars)			Persons for whom poverty status is determined								Families with income in 1989 below poverty level	
						Income in 1989 below poverty level								
						All ages		Related children				Persons 65 years and over		
								Under 18 years		5 to 17 years				
		House-holds	Families	Nonfamily house-holds	Total	Number	Percent	Number	Percent	Number	Percent	Number	Percent	Number	Percent of all families
PLACE AND COUNTY SUBDIVISION—Con.														
Waverly city, Wright County	11 327	26 518	30 208	19 167	601	70	11.6	22	12.2	10	8.0	20	26.7	14	9.4
Wawina township, Itasca County	10 789	13 750	14 167	6 882	65	17	26.2	4	23.5	2	14.3	–	–	6	37.5
Wayzata city, Hennepin County	27 646	34 947	44 883	21 667	3 801	296	7.8	83	10.8	66	12.3	53	8.6	39	4.2
Wealthwood township, Aitkin County	10 789	21 563	22 083	5 481	180	33	18.3	9	33.3	5	27.8	8	14.0	8	12.9
Webster township, Rice County	14 653	37 670	39 716	19 583	1 445	124	8.6	49	11.0	41	11.5	14	13.9	24	6.0
Weimer township, Jackson County	13 246	35 938	35 313	43 750	186	31	16.7	14	25.0	14	27.5	5	19.2	8	13.6
Welch township, Goodhue County	12 274	32 604	35 833	18 750	702	55	7.8	8	3.8	8	4.6	12	16.0	18	9.0
Welcome city, Martin County	9 312	22 321	25 391	13 333	792	100	12.6	39	17.3	29	17.8	17	11.8	25	10.8
Wellington township, Renville County	9 146	23 214	25 625	13 750	258	28	10.9	16	21.1	3	6.1	–	–	5	6.6
Wells city, Faribault County	10 803	19 712	28 110	9 629	2 404	318	13.2	95	15.5	62	12.9	102	17.7	70	10.6
Wells township, Rice County	14 111	31 304	34 833	21 786	1 673	114	6.8	39	8.0	28	7.4	22	11.6	26	5.4
Wendell city, Grant County	10 852	20 417	20 972	16 250	143	8	5.6	–	–	–	–	8	17.8	2	4.3
Wergeland township, Yellow Medicine County	8 482	25 781	25 938	11 250	212	39	18.4	13	15.5	2	3.4	5	31.3	12	20.7
West Albany township, Wabasha County	11 341	23 929	30 972	6 113	383	57	14.9	16	12.5	16	14.4	15	35.7	11	11.1
West Bank township, Swift County	8 671	18 438	20 625	14 375	187	29	15.5	8	12.5	4	8.5	5	15.6	11	19.6
Westbrook city, Cottonwood County	10 353	17 269	25 156	10 735	786	104	13.2	20	12.9	9	6.8	44	15.7	22	10.6
Westbrook township, Cottonwood County	10 073	24 167	28 125	14 583	285	34	11.9	15	19.7	10	16.9	7	10.9	6	7.2
West Concord city, Dodge County	10 716	25 066	29 191	10 313	851	70	8.2	17	6.9	6	3.4	21	14.8	15	6.3
West Cook unorg., Cook County	11 706	24 613	27 031	16 442	1 247	91	7.3	32	10.4	14	6.7	9	4.9	17	4.6
West Crow Wing unorg., Crow Wing County	11 630	29 343	31 190	16 078	3 985	567	14.2	213	17.6	164	18.1	64	17.9	137	11.8
Westerheim township, Lyon County	11 198	30 938	33 125	13 750	284	30	10.6	9	9.8	9	13.8	–	–	8	10.8
Western township, Otter Tail County	8 715	16 458	20 250	7 585	133	15	11.3	2	5.9	–	–	3	13.0	5	11.1
Westfield township, Dodge County	10 261	25 313	27 813	8 046	414	62	15.0	21	16.2	7	7.6	13	20.3	18	14.9
Westford township, Martin County	10 978	28 750	35 625	11 250	378	36	9.5	15	11.7	13	13.8	7	15.6	6	5.9
West Heron Lake township, Jackson County	13 795	28 750	28 333	35 833	154	12	7.8	5	15.6	5	23.8	–	–	2	3.8
West Lakeland township, Washington County	19 433	58 599	59 329	41 000	1 732	5	.3	–	–	–	–	3	3.9	–	–
Westline township, Redwood County	8 250	24 107	24 464	16 250	253	25	9.9	9	9.7	3	4.1	5	19.2	6	8.7
West Newton township, Nicollet County	11 854	31 719	34 688	17 500	545	92	16.9	49	30.8	39	31.5	7	14.3	18	12.1
Westport city, Pope County	9 097	15 000	25 417	12 917	21	–	–	–	–	–	–	–	–	–	–
Westport township, Pope County	8 018	24 500	26 667	7 743	264	22	8.3	8	8.5	8	11.4	–	–	6	8.6
Westside township, Nobles County	9 186	28 750	30 417	13 750	312	76	24.4	40	34.5	29	32.6	3	9.4	16	18.2
West St. Paul city, Dakota County	16 728	30 683	38 504	18 863	18 934	1 027	5.4	254	6.4	186	6.5	270	7.2	200	3.8
West Union city, Todd County	8 248	21 875	30 417	5 217	64	7	10.9	–	–	–	–	7	53.8	3	17.6
West Union township, Todd County	6 824	21 094	20 781	31 250	346	57	16.5	24	19.8	24	24.0	8	18.2	12	12.6
West Valley township, Marshall County	8 803	13 250	20 893	5 919	135	27	20.0	11	33.3	5	19.2	6	20.7	3	7.3
Whalan city, Fillmore County	9 561	23 214	26 250	11 500	90	7	7.8	–	–	–	–	4	28.6	–	–
Wheatland township, Rice County	11 641	36 437	38 365	13 750	1 272	69	5.4	16	3.7	10	3.2	21	24.7	18	5.5
Wheaton city, Traverse County	11 393	20 769	27 644	12 750	1 547	188	12.2	62	17.4	35	13.5	56	12.2	34	7.4
Wheeling township, Rice County	18 931	31 528	35 000	21 875	460	36	7.8	17	10.9	11	8.7	3	6.1	7	5.2
White township, St. Louis County	11 804	28 298	33 089	12 391	3 586	325	9.1	102	11.3	68	9.6	54	9.3	66	6.2
White Bear township, Ramsey County	18 345	46 798	49 403	30 852	9 394	326	3.5	119	4.1	87	4.2	30	5.5	47	1.8
White Bear Lake township, Pope County	13 151	31 705	35 341	18 333	390	11	2.8	–	–	–	–	6	7.1	1	.8
White Bear Lake city	16 355	39 062	43 665	21 944	24 560	936	3.8	312	4.8	216	4.6	127	5.3	213	3.1
Ramsey County	16 246	38 785	43 274	22 315	24 049	929	3.9	312	4.8	216	4.7	120	5.1	213	3.1
Washington County	21 548	56 351	63 275	8 020	511	7	1.4	–	–	–	–	7	10.8	–	–
Whited township, Kanabec County	10 938	30 227	31 875	11 607	708	94	13.3	28	12.4	19	10.7	18	21.2	22	11.2
White Earth CDP, Becker County	4 305	7 335	6 842	7 015	351	247	70.4	120	88.2	79	83.2	21	48.8	53	72.6
White Earth township, Becker County	7 695	11 563	14 659	7 092	716	304	42.5	136	49.3	91	42.7	30	39.0	66	38.6
Whiteface Reservoir unorg., St. Louis County	13 845	35 081	35 161	8 160	221	13	5.9	–	–	–	–	–	–	4	4.7
Whitefield township, Kandiyohi County	12 092	30 781	32 639	16 875	511	33	6.5	4	2.5	2	1.7	14	17.1	13	9.0
Whiteford township, Marshall County	11 932	33 250	33 750	26 250	59	–	–	–	–	–	–	–	–	–	–
White Oak township, Hubbard County	9 449	18 125	22 321	6 305	288	84	29.2	31	40.3	29	46.0	19	39.6	18	21.4
White Pine township, Aitkin County	10 196	10 417	–	10 417	11	5	45.5	–	–	–	–	2	100.0	–	–
Whitewater township, Winona County	7 499	25 000	28 523	6 351	252	52	20.6	21	19.1	11	14.1	2	15.4	9	16.4
Wilder city, Jackson County	9 229	19 583	23 750	5 000–	98	18	18.4	7	25.0	4	16.7	3	16.7	3	9.1
Wild Rice township, Norman County	8 499	22 321	24 732	12 500	346	65	18.8	34	29.6	25	27.8	8	17.8	15	16.1
Wildwood township, Itasca County	9 395	25 313	30 000	12 813	128	33	25.8	7	20.6	4	12.9	–	–	10	26.3
Wilkinson township, Cass County	9 558	20 208	30 156	7 415	204	63	30.9	11	22.0	–	–	17	47.2	12	20.3
Willernie city, Washington County	14 265	27 132	37 500	21 058	206	12	5.8	4	8.9	–	–	–	–	8	12.1
Williams township, Aitkin County	7 233	16 458	21 750	7 272	105	17	16.2	8	21.1	8	27.6	–	–	2	8.7
Williams city, Lake of the Woods County	9 878	20 625	23 125	15 625	230	32	13.9	–	–	–	–	17	34.0	10	14.9
Willmar city, Kandiyohi County	11 481	22 279	30 150	10 970	16 561	3 005	18.1	948	20.7	602	18.7	366	15.3	508	11.9
Willmar township, Kandiyohi County	12 392	32 437	36 389	13 542	695	66	9.5	20	9.9	14	9.2	4	7.4	9	4.6
Willow Lake township, Redwood County	8 591	26 875	28 125	15 000	310	60	19.4	33	25.8	26	25.7	3	10.3	12	15.6
Willow River city, Pine County	8 156	12 798	17 750	8 384	261	57	21.8	13	23.2	11	22.9	15	20.3	11	15.5
Willow Valley township, St. Louis County	7 987	20 714	24 375	15 313	138	21	15.2	–	–	–	–	14	58.3	8	20.5
Wilma township, Pine County	6 731	9 277	11 250	6 584	24	7	29.2	–	–	–	–	7	41.2	2	28.6
Wilmington township, Houston County	10 094	27 500	29 750	12 000	530	45	8.5	19	10.3	14	9.7	2	3.6	14	9.5
Wilmont city, Nobles County	9 163	21 250	30 179	8 174	343	35	10.2	9	9.1	7	9.1	12	13.8	5	6.0
Wilmont township, Nobles County	9 393	28 750	31 250	15 000	277	45	16.2	17	23.0	10	20.4	–	–	10	13.5
Wilson township, Cass County	8 306	17 273	21 591	8 422	419	81	19.3	27	22.5	14	16.1	7	9.5	20	17.2
Wilson township, Winona County	15 810	38 207	40 417	17 083	1 132	73	6.4	30	8.6	16	5.9	10	6.8	14	4.2
Wilton city, Beltrami County	11 491	18 333	27 917	9 091	182	33	18.1	13	26.0	5	15.6	2	6.9	10	16.7
Wilton township, Waseca County	10 779	31 042	35 729	7 859	389	28	7.2	8	6.7	4	4.3	8	12.7	3	2.8
Winchester township, Norman County	9 990	20 417	20 417	16 250	78	28	35.9	12	54.5	8	57.1	4	21.1	6	28.6
Windemere township, Pine County	11 244	24 471	27 667	10 875	972	86	8.8	32	12.8	18	9.3	8	5.0	15	5.0

TIPSII [UPF] GPH527 CENSUS90 72583600 06/18/92 1:41 PM MACHINE: C DATA:CENSUS90S*PH5TIPSDA27. 06/16/92 17:23:34 TAPE: NONE FRAME: 376
TSF:CENSUS90*92. 06/18/92 10:41:18 UTF:CENSUS90*93. 06/18/92 10:41:18 META:CENSUS90S*PH5TABLES27. 06/18/92 11:26:48

Table 10. **Income and Poverty Status in 1989: 1990**—Con.

[Data based on sample and subject to sampling variability, see text. For definitions of terms and meanings of symbols, see text]

State County Place and [In Selected States] County Subdivision	Per capita income in 1989 (dollars)	Median income in 1989 (dollars)			Persons for whom poverty status is determined								Families with income in 1989 below poverty level	
						Income in 1989 below poverty level								
						All ages		Related children				Persons 65 years and over		
								Under 18 years		5 to 17 years				
		House-holds	Families	Nonfamily house-holds	Total	Number	Percent	Number	Percent	Number	Percent	Number	Percent	Number	Percent of all families
PLACE AND COUNTY SUBDIVISION—Con.														
Windom city, Cottonwood County	10 408	20 702	29 236	10 765	4 156	600	14.4	194	18.7	151	20.5	120	14.1	133	11.1
Windom township, Mower County	12 410	28 400	29 850	15 781	585	20	3.4	8	4.5	6	4.0	2	2.2	4	2.3
Windsor township, Traverse County	5 319	13 750	15 714	10 000	65	20	30.8	9	50.0	9	81.8	4	33.3	5	22.7
Winfield township, Renville County	8 482	20 313	25 625	13 542	326	95	29.1	50	36.5	37	34.3	3	7.5	21	25.3
Winger city, Polk County	7 663	15 250	18 977	6 956	165	16	9.7	–	–	–	–	8	12.7	3	6.1
Winger township, Polk County	8 153	16 563	19 583	13 333	194	49	25.3	24	47.1	20	42.6	3	9.1	9	16.1
Wing River township, Wadena County	7 299	18 482	20 781	5 000–	443	128	28.9	52	34.4	50	40.7	27	56.3	29	24.0
Winnebago city, Faribault County	9 884	19 157	23 312	12 083	1 493	282	18.9	112	28.3	78	24.2	55	13.9	63	15.4
Winnebago township, Houston County	9 714	23 958	27 500	11 875	250	22	8.8	8	11.3	8	15.7	2	4.8	3	4.5
Winnebago City township, Faribault County	12 757	23 571	27 188	11 875	236	16	6.8	4	5.8	4	7.0	3	8.1	4	5.3
Winona city, Winona County	10 756	22 497	31 494	11 948	21 988	3 772	17.2	508	10.8	260	7.7	409	11.2	383	7.2
Winona township, Winona County	14 360	44 583	46 500	11 667	841	24	2.9	2	.8	–	–	2	2.9	7	2.9
Winsor township, Clearwater County	10 669	21 875	30 208	15 000	146	32	21.9	6	21.4	6	25.0	6	26.1	12	27.9
Winsted city, McLeod County	11 932	26 937	35 170	13 594	1 480	102	6.9	22	5.2	13	4.2	45	18.2	12	3.3
Winsted township, McLeod County	11 596	28 542	31 458	14 500	1 096	116	10.6	55	15.5	43	15.9	11	10.6	23	7.5
Winthrop city, Sibley County	10 341	19 455	25 278	11 989	1 245	154	12.4	56	19.9	34	16.6	48	12.7	29	8.3
Winton city, St. Louis County	9 269	15 250	25 833	11 563	175	38	21.7	10	21.3	7	18.4	3	10.3	7	15.2
Wirt township, Itasca County	8 058	17 222	18 750	5 360	91	8	8.8	–	–	–	–	–	–	4	13.3
Wisconsin township, Jackson County	11 125	26 875	32 000	14 375	317	27	8.5	4	5.6	2	3.5	8	15.1	9	9.4
Wiscoy township, Winona County	9 341	22 188	26 071	10 625	342	56	16.4	15	13.2	12	15.8	2	10.0	11	12.8
Wolf Lake city, Becker County	7 393	9 498	8 040	10 500	40	20	50.0	–	–	–	–	20	100.0	7	63.6
Wolf Lake township, Becker County	5 910	20 096	20 962	6 741	244	50	20.5	23	20.2	20	21.3	14	51.9	9	16.1
Wolford township, Crow Wing County	9 732	25 000	25 000	13 750	230	33	14.3	18	29.5	13	28.3	–	–	7	9.5
Wolverton city, Wilkin County	9 742	25 694	25 893	23 750	171	12	7.0	6	11.1	2	4.2	–	–	4	8.5
Wolverton township, Wilkin County	13 195	28 750	32 083	12 083	120	8	6.7	2	8.3	–	–	–	–	2	4.7
Woodbury city, Washington County	21 569	51 014	55 696	34 037	19 842	500	2.5	196	3.2	163	3.7	35	4.6	111	2.0
Wood Lake city, Yellow Medicine County	11 339	23 365	29 722	15 673	390	19	4.9	4	3.7	–	–	8	8.9	3	2.8
Wood Lake township, Yellow Medicine County	12 158	23 750	27 250	18 750	232	35	15.1	8	13.3	8	17.0	9	27.3	7	9.9
Woodland city, Hennepin County	48 329	83 693	95 229	27 500	496	12	2.4	–	–	–	–	3	3.8	1	.7
Woodland township, Wright County	10 908	33 333	35 938	23 125	1 091	94	8.6	27	7.5	19	6.7	17	15.0	16	5.7
Woodrow township, Beltrami County	6 320	18 542	20 500	15 417	116	21	18.1	6	13.0	–	–	–	–	4	15.4
Woodrow township, Cass County	11 416	18 194	20 294	12 875	438	38	8.7	5	16.1	5	21.7	18	9.0	7	4.3
Woods township, Chippewa County	8 102	21 250	21 750	17 000	246	31	12.6	10	14.3	5	10.0	4	33.3	8	11.1
Woodside township, Otter Tail County	9 044	16 563	19 375	6 702	309	90	29.1	33	36.3	17	31.5	12	24.5	24	27.9
Woodside township, Polk County	11 796	25 000	28 750	12 250	267	29	10.9	10	16.4	5	13.9	9	19.6	6	7.6
Woodstock city, Pipestone County	8 778	15 156	19 643	5 589	149	26	17.4	–	–	–	–	10	20.8	2	5.0
Woodville township, Waseca County	14 856	35 875	41 979	14 063	1 151	84	7.3	41	11.4	30	11.1	2	2.0	15	4.5
Workman township, Aitkin County	9 138	20 179	20 568	19 063	140	19	13.6	4	40.0	4	50.0	–	–	4	7.8
Worthington city, Nobles County	11 477	22 385	29 219	12 621	9 630	1 080	11.2	282	11.6	198	11.1	177	10.2	208	7.7
Worthington township, Nobles County	13 824	31 477	38 750	18 472	350	10	2.9	–	–	–	–	2	4.2	2	1.9
Wrenshall city, Carlton County	9 804	29 250	28 500	16 250	313	31	9.9	16	15.0	12	14.1	–	–	6	6.8
Wrenshall township, Carlton County	9 655	27 917	30 938	11 250	297	60	20.2	26	24.1	18	24.0	9	60.0	12	16.0
Wright city, Carlton County	8 588	15 714	18 125	9 383	147	32	21.8	10	37.0	8	32.0	7	19.4	5	12.8
Wright township, Marshall County	6 495	11 875	20 250	5 425	162	61	37.7	15	34.9	10	38.5	20	57.1	14	31.1
Wuori township, St. Louis County	12 706	33 125	38 021	10 625	616	38	6.2	5	2.7	4	2.6	12	21.4	9	5.2
Wyandotte township, Pennington County	12 183	19 583	30 625	16 250	127	33	26.0	13	36.1	7	30.4	1	6.7	9	29.0
Wyanett township, Isanti County	13 363	32 589	37 228	16 875	1 380	115	8.3	46	10.8	40	11.3	18	12.5	26	6.7
Wykeham township, Todd County	6 104	18 393	19 271	8 668	445	132	29.7	48	29.6	35	29.9	22	47.8	35	28.0
Wykoff city, Fillmore County	9 638	17 396	23 750	11 250	473	106	22.4	45	36.0	25	30.1	24	20.0	22	16.7
Wylie township, Red Lake County	8 054	27 813	29 375	20 417	73	12	16.4	–	–	–	–	4	57.1	4	22.2
Wyoming city, Chisago County	13 346	37 049	41 507	13 462	2 133	134	6.3	41	5.6	27	5.2	32	22.5	32	5.5
Wyoming township, Chisago County	12 857	37 598	38 939	24 250	2 939	109	3.7	47	4.7	25	3.3	10	5.6	23	2.8
Yellow Bank township, Lac qui Parle County	10 069	21 500	25 250	15 313	186	7	3.8	–	–	–	–	5	20.8	2	3.9
York township, Fillmore County	8 399	17 014	18 409	12 083	376	65	17.3	25	24.5	17	21.0	8	10.0	19	16.7
Young America city, Carver County	11 810	32 917	37 560	15 972	1 351	74	5.5	33	6.7	22	5.9	10	7.5	20	5.7
Young America township, Carver County	14 649	40 227	42 273	20 500	916	53	5.8	22	7.6	15	6.8	11	11.6	10	3.9
Yucatan township, Houston County	11 412	26 484	27 500	18 750	333	52	15.6	33	33.0	29	40.3	2	5.3	9	9.4
Zemple city, Itasca County	9 445	24 375	24 375	17 500	55	10	18.2	6	40.0	3	25.0	–	–	2	11.8
Zimmerman city, Sherburne County	10 225	32 404	33 804	16 250	1 348	108	8.0	52	10.2	48	13.0	11	12.6	22	6.5
Zion township, Stearns County	8 663	27 500	27 159	19 792	444	86	19.4	41	23.2	30	21.1	5	13.9	21	20.4
Zumbro township, Wabasha County	17 437	37 396	41 528	24 688	644	31	4.8	7	4.3	7	6.4	2	3.8	5	2.6
Zumbro Falls city, Wabasha County	9 706	25 938	30 625	8 829	240	41	17.1	15	18.8	9	18.4	7	41.2	6	9.5
Zumbrota city, Goodhue County	12 455	25 781	33 910	11 107	2 238	153	6.8	29	5.0	18	4.2	68	14.1	30	4.7
Zumbrota township, Goodhue County	11 644	33 333	35 000	12 500	664	49	7.4	22	9.4	19	9.7	4	8.3	10	5.5

TIPSII [UPF] GPH527 CENSUS90 72583600 06/18/92 1:41 PM MACHINE: C DATA:CENSUS90S*PH5TIPSDA27. 06/16/92 17:23:34 TAPE: NONE FRAME: 377
TSF:CENSUS90*92. 06/18/92 10:41:18 UTF:CENSUS90*93. 06/18/92 10:41:18 META:CENSUS90S*PH5TABLES27. 06/18/92 11:26:48

Table 11. **Structural, Plumbing, and Equipment Characteristics: 1990**

[Data based on sample and subject to sampling variability, see text. For definitions of terms and meanings of symbols, see text]

State County County Subdivision Place	All housing units	Percent								
		Year structure built		Bedrooms						
		1980 to March 1990	1939 or earlier	None or 1	4 or more	Condominium	Lacking complete plumbing facilities	With public water system or private company	With public sewer	Lacking complete kitchen facilities
The State	**1 848 445**	**18.5**	**24.5**	**15.7**	**19.7**	**3.0**	**1.3**	**73.0**	**73.4**	**1.1**
Aitkin County	12 934	21.7	20.7	16.1	13.5	1.2	6.0	11.2	12.8	4.3
Aitkin city	897	12.5	44.4	26.8	12.3	1.3	.2	86.3	97.0	–
Aitkin township	599	18.2	18.4	13.7	19.9	–	6.2	9.3	9.0	5.3
Ball Bluff township	235	11.1	29.4	11.9	11.9	–	12.3	.9	1.7	3.4
Balsam township	27	14.8	18.5	14.8	–	–	–	–	–	–
Beaver township	67	25.4	16.4	37.3	–	–	38.8	–	3.0	29.9
Clark township	74	14.9	44.6	9.5	29.7	–	6.8	–	–	–
Cornish township	45	26.7	–	33.3	4.4	–	8.9	–	–	8.9
Davidson unorg.	54	11.1	22.2	3.7	5.6	–	7.4	–	–	3.7
Farm Island township	992	22.5	12.4	11.8	20.3	–	.7	.4	.7	.7
Fleming township	454	22.0	16.1	8.6	13.2	–	6.8	–	–	.4
Glen township	506	24.5	16.6	16.4	6.7	–	5.9	–	1.4	3.8
Haugen township	174	29.9	17.2	17.2	5.7	–	22.4	–	–	12.1
Hazelton township	775	20.1	21.7	13.5	11.7	–	1.7	5.7	5.8	1.7
Hill City city	394	39.1	21.3	18.0	5.8	35.5	–	91.9	93.1	–
Hill Lake township	260	21.5	8.1	22.7	8.8	–	1.9	10.8	13.1	1.5
Idun township	148	24.3	29.7	6.1	25.7	–	1.4	–	–	–
Jevne township	257	20.6	15.2	10.1	17.1	–	2.3	–	–	1.2
Jewett unorg.	28	21.4	7.1	28.6	–	–	–	–	–	–
Kimberly township	150	16.7	30.0	16.7	17.3	–	16.7	–	–	9.3
Lakeside township	554	38.6	13.4	14.4	4.9	–	1.3	–	5.4	.5
Lee township	40	12.5	42.5	17.5	10.0	–	17.5	–	–	17.5
Libby township	106	15.1	30.2	17.0	17.0	–	8.5	–	2.8	8.5
Logan township	147	21.1	27.2	24.5	8.2	–	19.0	5.4	–	21.8
McGrath city	39	15.4	41.0	20.5	5.1	–	–	–	–	5.1
McGregor city	181	11.6	11.6	22.1	10.5	–	–	27.1	80.1	–
McGregor township	48	10.4	35.4	4.2	10.4	–	2.1	–	–	2.1
Macville township	113	12.4	39.8	23.9	23.0	–	16.8	–	–	13.3
Malmo township	303	28.7	12.9	12.9	19.5	–	–	–	1.0	–
Millward township	59	11.9	35.6	8.5	23.7	–	6.8	–	–	3.4
Morrison township	128	28.1	25.0	24.2	21.9	–	10.2	–	–	3.1
Nordland township	680	20.4	14.0	12.4	15.6	–	4.7	3.4	5.6	4.4
Northeast Aitkin unorg.	14	14.3	21.4	28.6	14.3	–	–	–	–	–
Northwest Aitkin unorg.	296	25.3	17.6	39.9	9.1	–	34.5	–	–	28.7
Palisade city	73	9.6	52.1	16.4	8.2	–	2.7	94.5	–	2.7
Pliny township	78	7.7	35.9	9.0	28.2	–	3.8	–	–	3.8
Rice River township	97	20.6	33.0	17.5	17.5	–	13.4	–	–	16.5
Salo township	74	5.4	52.7	33.8	12.2	–	29.7	–	–	24.3
Seavey township	40	–	42.5	15.0	15.0	–	10.0	–	–	10.0
Shamrock township	1 910	28.3	14.7	16.7	10.2	–	4.0	1.0	1.6	2.4
Southeast Aitkin unorg.	14	28.6	7.1	21.4	14.3	–	21.4	–	–	21.4
Spalding township	102	25.5	18.6	18.6	8.8	–	24.5	–	–	17.6
Spencer township	199	14.6	25.6	5.0	24.6	–	1.0	1.5	1.5	1.0
Tamarack city	50	4.0	36.0	16.0	12.0	–	4.0	–	–	4.0
Turner township	192	18.8	9.4	3.1	8.3	–	5.2	–	–	3.1
Verdon township	27	25.9	22.2	7.4	7.4	–	18.5	–	–	7.4
Wagner township	316	10.1	28.5	7.6	25.9	–	11.7	–	–	10.4
Waukenabo township	364	15.7	10.4	23.1	13.2	–	20.6	–	.5	16.2
Wealthwood township	255	18.8	21.6	14.5	21.2	–	1.2	–	5.5	–
White Pine township	30	6.7	20.0	13.3	–	–	10.0	–	–	10.0
Williams township	97	15.5	25.8	14.4	11.3	–	4.1	–	–	–
Workman township	172	15.7	32.6	5.8	19.2	–	1.2	1.2	–	1.2
Anoka County	85 519	30.8	4.2	9.1	23.0	2.8	.2	74.9	77.5	.1
Andover city	4 519	44.8	2.1	1.3	42.4	–	.6	25.8	46.5	.2
Anoka city	6 799	21.9	12.9	20.9	17.5	.5	.1	99.3	99.6	–
Bethel city	132	33.3	18.2	8.3	10.6	–	–	3.0	3.0	–
Blaine city (pt.)	13 176	40.4	.9	3.5	21.6	3.1	–	92.9	94.0	.1
Burns township	772	25.5	17.4	1.2	35.5	–	.3	–	–	.3
Centerville city	530	53.8	11.5	6.6	22.8	–	–	21.7	94.2	–
Circle Pines city	1 599	39.5	.4	2.4	29.5	4.3	–	99.3	100.0	–
Columbia Heights city	7 975	10.0	14.6	18.3	12.6	4.0	–	100.0	99.9	–
Columbus township	1 158	20.8	8.4	–	35.8	–	–	–	–	–
Coon Rapids city	18 098	43.7	.8	7.8	23.4	5.7	.1	97.7	98.9	.1
East Bethel city	2 722	29.2	4.5	7.5	22.6	.5	1.2	6.4	8.8	.5
Fridley city	11 418	12.1	1.7	15.5	15.6	4.1	.2	98.5	99.8	.1
Ham Lake city	2 812	25.1	3.4	2.3	33.6	–	.2	6.2	6.4	–
Hilltop city	419	21.5	–	20.5	–	2.9	–	99.3	99.0	.5
Lexington city	886	12.9	1.7	13.7	10.7	1.6	.2	94.9	97.5	–
Lino Lakes city	2 653	48.7	4.8	1.8	28.5	–	.2	18.6	28.6	–
Linwood township	1 315	32.0	3.3	9.6	20.9	–	2.2	2.6	2.0	1.2
Oak Grove township	1 706	36.5	5.6	2.1	36.2	–	.1	.4	2.5	.1
Ramsey city	3 674	30.5	1.0	3.0	39.5	–	.6	9.1	8.4	.6
St. Francis city	800	56.3	12.9	5.0	19.1	.9	.3	60.8	60.5	–
Spring Lake Park city (pt.)	2 356	17.1	1.2	10.2	21.6	.8	–	99.2	99.4	.3
Becker County	15 563	18.1	22.8	11.8	19.1	1.1	2.1	30.5	30.2	1.8
Atlanta township	48	4.2	50.0	–	27.1	–	6.3	–	–	6.3
Audubon city	154	12.3	33.8	7.1	23.4	–	–	87.7	93.5	–
Audubon township	244	13.1	29.5	.8	23.4	–	–	.8	2.9	–
Burlington township	430	19.5	13.5	4.7	21.6	–	1.4	2.8	1.2	.7
Callaway city	79	29.1	15.2	2.5	12.7	–	–	100.0	97.5	–
Callaway township	109	30.3	22.0	1.8	24.8	–	–	–	–	2.8
Carsonville township	92	13.0	46.7	8.7	15.2	–	2.2	–	3.3	7.6
Cormorant township	879	26.7	16.3	4.9	23.3	–	1.1	.5	1.5	.9
Cuba township	100	19.0	45.0	–	43.0	–	–	–	2.0	–
Detroit township	1 189	18.3	14.0	3.9	28.0	–	.3	5.8	3.6	.2
Detroit Lakes city	3 375	14.4	25.9	25.4	15.9	4.5	.5	96.9	96.9	.7
Eagle View township	170	17.6	15.9	22.9	9.4	–	5.3	12.9	–	–
Erie township	745	30.2	7.5	4.7	14.8	–	.4	7.2	7.0	.3
Evergreen township	116	15.5	36.2	2.6	33.6	–	4.3	–	–	4.3
Forest township	125	6.4	15.2	21.6	16.8	–	9.6	–	–	9.6
Frazee city	485	7.6	48.2	9.5	17.9	–	–	94.0	92.8	.2
Green Valley township	139	7.2	44.6	12.2	27.3	–	27.3	–	–	23.0
Hamden township	90	14.4	43.3	3.3	22.2	–	3.3	4.4	4.4	3.3
Height of Land township	380	20.0	19.7	14.5	17.1	–	4.2	–	–	3.2
Holmesville township	261	28.0	17.6	6.1	18.8	–	3.8	.8	–	1.5

TIPSII [UPF] GPH527 CENSUS90 72583600 06/18/92 1:41 PM MACHINE: C DATA:CENSUS90S*PH5TIPSDA27. 06/16/92 17:23:34 TAPE: NONE FRAME: 378
TSF:CENSUS90*92. 06/18/92 10:41:18 UTF:CENSUS90*93. 06/18/92 10:41:18 META:CENSUS90S*PH5TABLES27. 06/18/92 11:26:48

Table 11. **Structural, Plumbing, and Equipment Characteristics: 1990**—Con.

[Data based on sample and subject to sampling variability, see text. For definitions of terms and meanings of symbols, see text]

State County County Subdivision Place	All housing units	Percent								
		Year structure built		Bedrooms						
		1980 to March 1990	1939 or earlier	None or 1	4 or more	Condominium	Lacking complete plumbing facilities	With public water system or private company	With public sewer	Lacking complete kitchen facilities
Becker County—Con.										
Lake Eunice township	1 065	20.8	14.1	6.5	20.4	.6	.9	2.4	1.0	1.8
Lake Park city	308	16.2	40.3	13.6	15.3	–	–	99.7	98.7	–
Lake Park township	177	9.6	23.2	6.8	20.3	–	1.1	.6	.6	–
Lake View township	1 507	16.2	17.8	3.7	19.9	.5	.2	2.0	1.7	.2
Maple Grove township	319	33.9	13.5	15.0	7.5	–	6.3	3.8	8.2	3.4
Ogema city	74	16.2	41.9	–	13.5	–	–	2.7	64.9	–
Osage township	342	16.4	24.3	9.9	11.1	–	2.9	4.7	5.6	3.5
Pine Point township	133	19.5	15.8	18.0	15.0	–	1.5	27.8	27.8	1.5
Riceville township	42	16.7	26.2	4.8	40.5	–	4.8	–	–	4.8
Richwood township	230	24.8	28.7	6.5	34.3	–	3.9	5.2	–	2.6
Round Lake township	226	11.9	15.9	23.9	3.1	–	10.6	–	–	8.8
Runeberg township	140	14.3	46.4	4.3	27.9	–	11.4	–	–	9.3
Savannah township	91	19.8	31.9	24.2	9.9	–	18.7	–	–	17.6
Shell Lake township	188	17.0	18.1	17.0	10.1	–	12.8	–	–	9.6
Silver Leaf township	160	16.9	27.5	10.0	32.5	–	2.5	–	–	2.5
Spring Creek township	41	26.8	36.6	–	34.1	–	–	–	–	–
Spruce Grove township	169	12.4	37.9	2.4	17.8	–	5.3	–	–	3.6
Sugar Bush township	293	23.2	16.0	16.7	13.0	–	3.4	2.7	2.7	1.4
Toad Lake township	256	18.4	32.4	10.5	16.8	–	4.3	2.3	–	2.7
Two Inlets township	148	17.6	35.1	16.2	28.4	–	4.1	1.4	1.4	3.4
Walworth township	62	3.2	41.9	–	35.5	–	3.2	–	–	3.2
White Earth township	267	20.2	28.1	25.1	13.1	–	1.9	65.2	55.4	.7
White Earth CDP	134	17.2	15.7	42.5	7.5	–	–	100.0	83.6	–
Wolf Lake city	35	–	31.4	11.4	5.7	–	–	–	–	–
Wolf Lake township	80	17.5	22.5	6.3	28.8	–	–	2.5	2.5	3.8
Beltrami County	14 670	22.5	17.4	16.6	15.7	–	3.8	33.1	32.3	3.3
Alaska township	154	24.7	20.8	16.9	5.8	–	2.6	–	–	2.6
Battle township	27	18.5	33.3	–	25.9	–	–	–	–	–
Bemidji city	4 412	15.5	26.2	25.4	12.9	–	.8	75.9	84.1	.3
Bemidji township	966	22.8	11.8	11.0	22.8	–	2.6	11.1	8.1	1.3
Benville township	58	3.4	55.2	6.9	24.1	–	6.9	–	–	3.4
Birch township	46	28.3	8.7	13.0	15.2	–	13.0	–	–	17.4
Blackduck city	288	10.4	24.7	21.9	12.8	–	1.0	92.4	90.3	–
Brook Lake unorg.	123	15.4	3.3	11.4	8.9	–	8.1	3.3	–	11.4
Buzzle township	132	28.0	33.3	10.6	9.1	–	6.1	–	–	10.6
Cormant township	88	26.1	31.8	13.6	23.9	–	26.1	–	–	21.6
Durand township	76	22.4	18.4	3.9	14.5	–	3.9	–	–	3.9
Eckles township	273	30.8	7.7	.7	11.7	–	1.1	7.0	–	1.1
Frohn township	501	23.0	12.2	5.2	23.6	–	2.0	–	–	2.0
Funkley city	12	16.7	–	–	–	–	–	–	–	25.0
Grant Valley township	379	34.8	9.5	7.9	24.5	–	4.5	2.1	2.1	3.2
Hagali township	148	31.1	15.5	13.5	16.2	–	14.2	–	–	14.2
Hamre township	30	–	50.0	6.7	43.3	–	–	–	–	–
Hines township	252	15.9	19.8	6.7	23.4	–	6.3	–	.8	5.2
Hornet township	96	16.7	24.0	13.5	26.0	–	13.5	–	–	17.7
Jones township	93	25.8	12.9	17.2	15.1	–	–	–	–	–
Kelliher city	167	15.0	32.9	23.4	7.8	–	1.2	78.4	74.9	–
Kelliher township	34	14.7	29.4	–	47.1	–	14.7	8.8	–	8.8
Lammers township	186	39.2	17.2	8.1	12.9	–	–	–	–	–
Langor township	79	29.1	21.5	19.0	15.2	–	22.8	–	–	19.0
Lee township	20	–	45.0	10.0	15.0	–	25.0	–	–	25.0
Liberty township	228	27.6	24.6	8.8	20.2	–	8.8	–	–	8.8
Lower Red Lake unorg.	1 002	47.0	4.3	11.2	12.5	–	5.2	49.0	29.6	3.9
Little Rock CDP	196	41.3	10.2	12.8	6.6	–	3.1	3.1	1.5	1.0
Ponemah CDP	218	46.3	2.3	11.5	7.3	–	15.6	30.3	18.3	10.6
Redby CDP	186	61.3	1.1	3.2	13.4	–	–	85.5	47.8	–
Red Lake CDP	306	38.2	5.2	13.4	16.3	–	2.9	76.8	52.0	3.6
Maple Ridge township	50	8.0	38.0	10.0	18.0	–	14.0	–	–	14.0
Minnie township	20	10.0	10.0	60.0	–	–	20.0	–	–	20.0
Moose Lake township	138	12.3	10.9	31.2	3.6	–	8.7	–	–	8.7
Nebish township	131	29.8	13.0	20.6	14.5	–	7.6	–	–	7.6
North Beltrami unorg.	25	64.0	20.0	12.0	–	–	–	–	–	–
Northern township	1 508	19.3	6.5	10.9	21.8	–	–	29.8	16.6	–
O'Brien township	38	31.6	18.4	7.9	36.8	–	10.5	–	–	15.8
Port Hope township	221	26.7	5.9	9.5	11.8	–	2.3	–	–	1.4
Quiring township	33	9.1	9.1	27.3	–	–	30.3	–	–	21.2
Roosevelt township	133	35.3	18.0	17.3	8.3	–	12.8	1.5	1.5	12.8
Shooks township	88	17.0	17.0	6.8	30.7	–	8.0	–	–	8.0
Shotley township	50	20.0	34.0	10.0	10.0	–	–	–	–	–
Shotley Brook unorg.	28	7.1	50.0	10.7	–	–	–	7.1	–	–
Solway city	37	8.1	62.2	–	37.8	–	–	–	–	–
Spruce Grove township	40	35.0	55.0	25.0	5.0	–	17.5	–	–	17.5
Steenerson township	29	13.8	27.6	31.0	6.9	–	37.9	–	–	31.0
Sugar Bush township	87	21.8	5.7	33.3	13.8	–	19.5	–	–	17.2
Summit township	98	18.4	21.4	13.3	17.3	–	13.3	–	–	7.1
Taylor township	82	28.0	9.8	18.3	18.3	–	15.9	–	–	6.1
Ten Lake township	448	26.6	5.6	9.4	12.9	–	6.9	4.9	.7	5.1
Tenstrike city	106	17.9	21.7	5.7	14.2	–	–	–	–	–
Turtle Lake township	565	23.7	11.5	14.9	15.0	1.1	5.1	–	–	4.4
Turtle River city	43	34.9	25.6	4.7	20.9	–	–	–	–	–
Turtle River township	456	28.5	9.0	19.7	13.6	–	3.5	.9	.9	3.9
Upper Red Lake unorg.	11	36.4	27.3	–	27.3	–	–	–	–	36.4
Waskish township	170	8.8	22.9	48.2	5.9	–	5.3	1.2	1.2	4.1
Wilton city	87	23.0	19.5	13.8	17.2	–	2.3	–	–	2.3
Woodrow township	78	46.2	29.5	25.6	15.4	–	38.5	–	–	42.3
Benton County	11 521	28.6	18.8	15.6	20.4	.1	.8	63.4	65.2	.4
Alberta township	222	8.6	41.9	1.8	43.2	–	4.5	–	2.3	3.6
Foley city	701	21.5	26.1	15.7	17.5	–	–	92.7	94.9	.6
Gilman city	68	19.1	16.2	10.3	16.2	–	–	14.7	94.1	–
Gilmanton township	241	14.5	49.0	.8	37.3	–	3.7	2.1	2.1	1.7
Glendorado township	251	15.5	43.0	3.2	34.7	–	3.2	–	.8	.8
Graham township	168	14.3	42.9	1.2	45.2	–	1.2	–	–	–
Granite Ledge township	202	17.3	36.6	8.9	38.1	–	3.5	1.0	1.0	3.5
Langola township	294	27.6	13.9	6.8	34.0	–	1.7	3.4	3.1	1.0
Mayhew Lake township	245	15.9	40.8	2.0	45.7	–	.8	.8	–	.8
Maywood township	279	5.4	42.7	5.4	29.0	–	5.0	1.1	1.1	2.9

TIPSII [UPF] GPH527 CENSUS90 72583600 06/18/92 1:41 PM MACHINE: C DATA:CENSUS90S*PH5TIPSDA27. 06/16/92 17:23:34 TAPE: NONE FRAME: 379
TSF:CENSUS90*92. 06/18/92 10:41:18 UTF:CENSUS90*93. 06/18/92 10:41:18 META:CENSUS90S*PH5TABLES27. 06/18/92 11:26:48

Table 11. **Structural, Plumbing, and Equipment Characteristics: 1990**—Con.

[Data based on sample and subject to sampling variability, see text. For definitions of terms and meanings of symbols, see text]

State County County Subdivision Place	All housing units	Percent								
		Year structure built		Bedrooms						
		1980 to March 1990	1939 or earlier	None or 1	4 or more	Condominium	Lacking complete plumbing facilities	With public water system or private company	With public sewer	Lacking complete kitchen facilities
Benton County—Con.										
Minden township	638	21.0	14.3	2.2	30.9	–	1.1	7.7	8.6	.5
Rice city	201	23.4	24.4	10.0	33.8	–	–	83.1	86.1	–
Ronneby city	22	–	63.6	13.6	36.4	–	–	–	–	–
St. Cloud city (pt.)	2 828	35.0	17.2	27.2	4.8	–	–	99.2	99.9	–
St. George township	260	11.2	35.4	3.1	34.2	–	1.9	–	1.2	–
Sartell city (pt.)	756	34.5	1.6	31.0	5.0	–	–	91.3	94.3	–
Sauk Rapids city	2 971	35.2	14.8	14.7	22.7	.4	.4	94.4	97.0	.2
Sauk Rapids township	277	16.6	14.1	6.9	38.3	–	2.2	2.9	1.1	–
Watab township	897	32.8	3.0	11.3	20.8	–	1.0	11.7	11.7	.2
Big Stone County	3 192	8.7	46.9	9.4	24.1	.3	2.2	63.7	60.3	2.4
Akron township	113	1.8	59.3	8.0	30.1	–	10.6	3.5	3.5	8.0
Almond township	56	3.6	51.8	1.8	55.4	–	3.6	8.9	1.8	3.6
Artichoke township	49	6.1	63.3	4.1	24.5	–	4.1	4.1	–	8.2
Barry city	15	6.7	60.0	–	46.7	–	–	80.0	73.3	–
Big Stone township	173	20.8	30.6	3.5	19.1	–	–	27.2	–	–
Ortonville city (pt.)	–	–	–	–	–	–	–	–	–	–
Browns Valley township	233	12.4	63.1	12.9	29.2	–	–	70.8	67.8	1.3
Beardsley city	161	13.0	62.7	16.8	18.0	–	–	98.1	96.3	–
Clinton city	259	12.4	30.5	8.9	17.0	–	.4	98.8	98.1	1.9
Correll city	34	–	64.7	20.6	11.8	–	5.9	100.0	52.9	5.9
Foster township	215	11.6	48.8	12.6	20.9	–	4.7	13.0	13.0	1.9
Graceville city	319	8.5	48.0	12.9	24.5	–	1.3	99.4	99.1	1.6
Graceville township	42	21.4	28.6	9.5	33.3	–	4.8	26.2	11.9	9.5
Malta township	46	10.9	47.8	–	43.5	–	–	–	–	–
Moonshine township	67	9.0	35.8	3.0	40.3	–	3.0	22.4	3.0	3.0
Johnson city	19	10.5	31.6	10.5	36.8	–	–	78.9	10.5	–
Odessa city	65	6.2	72.3	7.7	43.1	–	3.1	96.9	96.9	–
Odessa township	84	9.5	54.8	2.4	34.5	–	7.1	2.4	2.4	9.5
Ortonville township	1 142	6.0	40.2	10.9	19.6	.9	1.5	91.2	90.3	1.4
Ortonville city (pt.)	1 091	5.9	40.1	11.4	19.0	.9	1.5	95.3	94.5	1.4
Otrey township	51	23.5	47.1	3.9	37.3	–	5.9	3.9	3.9	2.0
Prior township	198	4.5	72.2	6.1	21.2	–	2.0	14.1	14.1	5.6
Toqua township	31	–	80.6	6.5	35.5	–	–	–	6.5	–
Blue Earth County	20 358	14.4	30.1	15.3	20.4	.7	.9	75.2	73.8	.9
Amboy city	256	7.0	38.3	14.5	22.3	–	–	98.8	98.0	–
Beauford township	172	3.5	55.8	2.3	30.8	–	2.9	4.1	4.7	–
Butternut Valley township	141	14.9	50.4	–	29.8	–	1.4	–	–	2.8
Cambria township	109	7.3	58.7	6.4	28.4	–	–	–	–	–
Ceresco township	100	13.0	40.0	7.0	36.0	–	–	–	–	2.0
Danville township	112	13.4	40.2	3.6	43.8	–	1.8	5.4	1.8	–
Decoria township	304	12.2	32.9	3.9	30.6	5.9	.3	1.3	–	–
Eagle Lake city	588	20.9	9.5	3.4	16.2	–	–	99.0	98.6	–
Garden City township	265	12.1	44.5	2.3	28.7	–	.8	1.9	1.9	1.5
Good Thunder city	237	8.4	48.1	6.8	30.0	–	1.7	99.2	99.2	3.4
Jamestown township	347	13.3	28.0	18.7	25.4	–	9.2	6.3	5.2	5.8
Judson township	243	12.3	41.6	2.5	30.5	–	3.3	–	–	3.3
Lake Crystal city	847	10.5	37.1	13.1	19.5	.9	.7	98.0	97.9	.8
Le Ray township	330	9.1	38.2	8.2	25.8	–	4.5	2.4	2.4	2.1
Lime township	425	27.1	15.8	8.0	22.1	–	.9	13.6	16.0	.5
Lincoln township	90	–	40.0	2.2	37.8	–	2.2	–	–	3.3
Lyra township	143	2.8	64.3	.7	46.9	–	2.1	1.4	2.8	2.1
McPherson township	157	11.5	47.8	–	35.7	–	–	5.1	5.1	–
Madison Lake city	256	19.5	26.6	10.5	22.3	1.6	–	98.0	96.5	–
Mankato city (pt.)	11 685	15.9	27.7	21.8	14.8	.9	.4	98.7	98.6	.6
Mankato township	734	22.8	17.0	6.8	40.5	–	1.4	18.7	10.4	1.1
Mapleton city	594	7.4	38.9	6.4	19.2	–	–	98.3	97.3	–
Mapleton township	119	10.1	41.2	–	42.9	–	–	11.8	7.6	–
Medo township	127	10.2	40.2	5.5	37.8	–	2.4	1.6	3.1	3.9
North Mankato city (pt.)	–	–	–	–	–	–	–	–	–	–
Pemberton city	68	20.6	25.0	2.9	33.8	–	–	100.0	22.1	–
Pleasant Mound township	130	–	59.2	3.1	38.5	–	6.2	–	–	5.4
Rapidan township	398	12.3	38.9	4.0	37.9	–	1.0	16.3	2.3	–
St. Clair city	229	10.0	24.9	1.7	19.7	–	1.3	96.9	95.2	1.3
Shelby township	150	2.0	51.3	3.3	35.3	–	–	17.3	16.7	–
Skyline city	90	–	–	–	46.7	–	–	97.8	6.7	–
South Bend township	550	9.1	21.5	10.5	20.0	–	.7	29.6	30.7	1.8
Sterling township	116	6.9	46.6	1.7	31.9	–	3.4	–	4.3	3.4
Vernon Center city	131	8.4	43.5	3.8	21.4	–	–	98.5	98.5	1.5
Vernon Center township	115	6.1	41.7	–	42.6	–	–	6.1	3.5	–
Brown County	10 814	10.5	37.7	9.8	23.2	.6	1.1	76.6	76.3	.7
Albin township	143	9.1	55.9	.7	36.4	–	2.8	–	1.4	1.4
Bashaw township	107	2.8	71.0	1.9	43.0	–	1.9	8.4	–	–
Burnstown township	126	17.5	34.9	3.2	35.7	–	4.0	1.6	3.2	2.4
Cobden city	29	–	72.4	24.1	10.3	–	27.6	–	13.8	27.6
Comfrey city (pt.)	227	6.6	42.3	8.8	24.7	–	–	97.8	96.9	–
Cottonwood township	336	16.4	36.0	3.0	37.2	–	1.8	5.1	1.5	1.2
Eden township	127	7.1	55.1	3.1	49.6	–	4.7	1.6	–	6.3
Evan city	39	7.7	69.2	7.7	12.8	–	10.3	–	5.1	10.3
Hanska city	170	7.1	61.2	7.6	14.1	–	1.2	100.0	100.0	1.2
Home township	248	9.7	40.3	2.0	35.1	–	2.8	8.5	6.9	2.4
Lake Hanska township	142	10.6	73.2	–	50.0	–	2.8	–	–	–
Leavenworth township	125	12.8	55.2	–	52.8	–	1.6	–	–	1.6
Linden township	126	3.2	55.6	–	41.3	–	3.2	–	–	3.2
Milford township	246	10.6	39.0	–	36.2	–	–	2.4	.8	–
Mulligan township	94	7.4	54.3	–	44.7	–	2.1	–	–	–
New Ulm city	5 379	9.5	29.3	11.3	18.5	.4	.7	99.3	99.3	.2
North Star township	113	12.4	42.5	3.5	47.8	–	3.5	5.3	5.3	–
Prairieville township	133	13.5	57.1	2.3	28.6	–	1.5	–	–	3.0
Sigel township	167	10.8	49.7	1.8	34.7	–	6.0	4.8	8.4	1.2
Sleepy Eye city	1 587	15.8	38.3	17.2	16.4	2.3	.8	97.1	96.7	1.1
Springfield city	943	10.3	44.6	9.3	19.2	–	.4	99.3	98.6	–
Stark township	138	4.3	58.0	2.2	50.0	–	–	–	–	–
Stately township	69	2.9	78.3	5.8	39.1	–	–	–	–	–

TIPSII [UPF] GPH527 CENSUS90 72583600 06/18/92 1:41 PM MACHINE: C DATA:CENSUS90S*PH5TIPSDA27. 06/16/92 17:23:34 TAPE: NONE FRAME: 380
TSF:CENSUS90*92. 06/18/92 10:41:18 UTF:CENSUS90*93. 06/18/92 10:41:18 META:CENSUS90S*PH5TABLES27. 06/18/92 11:26:48

Table 11. **Structural, Plumbing, and Equipment Characteristics: 1990**—Con.

[Data based on sample and subject to sampling variability, see text. For definitions of terms and meanings of symbols, see text]

State County County Subdivision Place	All housing units	Percent								
		Year structure built		Bedrooms						
		1980 to March 1990	1939 or earlier	None or 1	4 or more	Condominium	Lacking complete plumbing facilities	With public water system or private company	With public sewer	Lacking complete kitchen facilities
Carlton County	12 342	13.9	27.1	12.5	16.5	.2	4.2	44.6	48.1	3.3
Atkinson township	131	19.8	26.7	9.2	13.0	–	4.6	–	–	6.1
Automba township	70	17.1	42.9	20.0	28.6	–	28.6	–	–	22.9
Barnum city	233	23.2	18.5	19.3	4.7	–	2.1	91.4	92.3	2.1
Barnum township	430	16.5	30.7	14.4	20.5	1.2	4.7	1.2	1.2	4.2
Beseman township	67	17.9	56.7	11.9	16.4	–	10.4	–	–	10.4
Blackhoof township	250	16.4	24.0	7.6	22.0	–	7.2	–	–	6.8
Carlton city	347	19.9	33.4	23.1	12.7	–	2.0	89.9	89.6	2.9
Clear Creek unorg.	99	16.2	16.2	13.1	10.1	–	15.2	–	–	13.1
Cloquet city	4 580	11.8	31.5	13.2	17.8	.3	1.2	81.5	79.8	1.0
Cromwell city	104	14.4	37.5	26.9	16.3	–	–	37.5	62.5	1.0
Eagle township	338	8.3	32.5	25.1	6.8	1.8	20.4	–	1.2	12.7
Holyoke township	108	27.8	11.1	18.5	11.1	–	23.1	–	–	19.4
Kalevala township	165	18.2	50.3	9.7	24.8	–	28.5	–	–	27.3
Kettle River city	88	10.2	43.2	22.7	11.4	–	–	97.7	97.7	–
Lakeview township	127	9.4	31.5	18.1	10.2	–	27.6	–	–	18.1
Mahtowa township	212	17.9	35.8	9.4	15.6	–	2.8	–	–	–
Moose Lake city	592	13.9	30.7	27.4	11.7	–	–	97.1	98.0	–
Moose Lake township	380	13.4	23.9	10.0	21.6	–	9.2	6.3	39.2	5.0
North Carlton unorg.	355	16.9	30.1	9.6	11.3	–	8.7	.6	.6	7.3
Perch Lake township	458	20.3	10.5	11.8	12.0	–	3.5	.9	–	2.2
Scanlon city	365	4.4	18.6	6.6	13.2	–	–	98.4	95.6	–
Silver township	173	13.3	44.5	3.5	28.9	–	7.5	2.3	3.5	2.9
Silver Brook township	187	10.7	19.8	2.1	16.6	–	4.3	2.1	4.8	4.8
Skelton township	142	17.6	36.6	–	19.7	–	4.2	–	–	2.1
Split Rock township	65	20.0	44.6	26.2	24.6	–	23.1	–	–	23.1
Thomson city	53	13.2	18.9	20.8	3.8	–	–	81.1	83.0	–
Thomson township	1 372	13.0	15.5	5.2	18.7	.5	2.0	3.6	27.3	2.2
Twin Lakes township	596	19.5	11.4	5.2	17.1	–	1.3	.3	–	1.3
Wrenshall city	92	3.3	10.9	4.3	20.7	–	–	60.9	84.8	–
Wrenshall township	102	16.7	4.9	5.9	12.7	–	6.9	–	–	6.9
Wright city	61	9.8	57.4	13.1	11.5	–	21.3	–	–	9.8
Carver County	17 449	32.7	18.9	9.0	26.7	1.7	.4	72.1	75.9	.4
Benton township	287	9.4	50.5	1.7	45.3	–	1.7	3.1	2.1	1.0
Camden township	294	10.5	51.7	3.7	43.2	–	3.4	1.4	2.7	2.0
Carver city	277	25.3	41.2	7.9	18.1	–	1.4	66.4	63.5	1.1
Chanhassen city (pt.)	4 249	52.3	5.2	6.5	32.0	1.8	.1	85.8	89.1	.1
Chaska city	4 476	34.3	10.9	13.1	17.9	3.6	.2	96.0	96.2	.2
Chaska township	62	6.5	38.7	–	32.3	–	–	4.8	11.3	–
Cologne city	226	14.6	42.9	11.5	27.0	–	1.8	95.1	98.7	.9
Dahlgren township	401	13.7	45.1	.7	44.1	–	–	–	–	.2
Hamburg city	198	7.1	35.4	2.5	30.8	–	2.0	98.5	98.5	–
Hancock township	107	10.3	61.7	–	46.7	–	1.9	–	–	1.9
Hollywood township	356	10.4	50.3	2.0	39.3	–	2.0	.8	.8	3.1
Laketown township	633	22.9	23.5	3.3	38.4	–	.3	9.5	32.2	.3
Mayer city	164	14.0	28.7	11.6	29.3	–	–	98.2	98.2	–
New Germany city	129	14.0	36.4	10.1	11.6	–	–	93.8	93.8	–
Norwood city	529	14.7	32.9	12.7	17.8	.6	.4	99.6	99.6	.8
San Francisco township	246	22.4	20.3	3.7	33.7	–	–	–	–	–
Victoria city	799	37.2	11.6	2.8	37.3	1.5	–	33.7	81.1	–
Waconia city	1 475	36.1	16.2	20.7	13.1	2.4	.3	98.1	97.9	.5
Waconia township	416	19.5	31.5	2.9	36.1	–	.5	3.1	4.8	.5
Watertown city	915	31.9	19.5	13.7	12.7	.7	.5	97.7	98.1	.2
Watertown township	448	13.2	39.5	1.3	41.3	–	.7	3.1	2.9	.2
Young America city	470	16.0	23.4	6.4	25.1	–	–	99.1	97.9	–
Young America township	292	5.1	57.5	.7	47.9	–	.7	17.1	15.8	1.4
Cass County	18 863	23.9	14.2	13.4	12.4	.7	2.7	11.4	13.0	1.9
Ansel township	37	–	16.2	–	21.6	–	10.8	–	–	5.4
Backus city	184	32.6	9.2	19.0	8.2	–	–	87.0	87.5	–
Barclay township	218	11.9	3.7	17.4	17.0	–	–	2.8	21.6	–
Becker township	177	25.4	16.9	17.5	15.3	–	4.5	–	–	2.3
Bena city	77	31.2	19.5	19.5	11.7	–	6.5	–	–	6.5
Beulah township	85	16.5	8.2	22.4	2.4	–	2.4	–	–	–
Birch Lake township	553	26.4	15.0	9.6	10.7	–	1.4	5.1	15.0	1.1
Blind Lake township	86	11.6	16.3	11.6	4.7	–	5.8	–	–	5.8
Boy Lake township	183	20.2	25.7	30.1	3.8	–	14.2	–	–	14.2
Boy River city	38	5.3	13.2	18.4	15.8	–	–	–	–	–
Boy River township	52	7.7	17.3	7.7	9.6	–	–	–	–	–
Bull Moose township	40	27.5	27.5	10.0	17.5	–	–	–	–	–
Bungo township	52	21.2	34.6	17.3	32.7	–	13.5	–	–	9.6
Byron township	68	22.1	38.2	7.4	16.2	–	2.9	–	–	–
Cass Lake city	428	13.8	30.6	25.5	10.7	–	4.9	80.4	88.6	1.9
Chickamaw Beach city	54	16.7	22.2	22.2	18.5	–	–	–	29.6	–
Crooked Lake township	959	15.6	11.5	13.3	7.8	–	2.6	.2	.2	.2
Deerfield township	102	36.3	7.8	8.8	17.6	–	2.0	5.9	7.8	2.0
East Cass unorg.	17	–	29.4	11.8	11.8	–	–	–	–	–
East Gull Lake city	633	41.4	5.1	5.2	19.1	2.2	–	–	1.6	–
Fairview township	338	33.7	9.8	10.7	13.3	–	4.1	.6	–	3.6
Federal Dam city	78	19.2	29.5	24.4	9.0	–	5.1	–	–	3.8
Gould township	198	34.3	–	18.2	7.1	–	7.1	–	–	5.6
Hackensack city	140	10.0	26.4	15.0	7.1	–	–	79.3	92.1	–
Hiram township	540	15.7	9.8	10.9	5.2	–	4.3	6.3	20.0	4.3
Home Brook township	86	18.6	25.6	23.3	19.8	–	4.7	–	–	4.7
Inguadona township	187	17.1	5.9	11.2	14.4	–	–	–	4.3	–
Kego township	499	27.9	2.8	4.6	17.0	–	1.2	7.0	14.2	1.2
Lake Shore city	905	29.7	12.3	10.6	25.9	1.2	1.1	–	.3	.6
Leech Lake township	215	35.8	11.6	7.9	9.3	–	2.8	–	–	2.8
Lima township	61	3.3	36.1	3.3	18.0	–	3.3	–	–	3.3
Longville city	182	31.9	10.4	13.2	12.1	–	–	34.6	85.2	–
Loon Lake township	137	33.6	29.9	18.2	18.2	–	3.6	4.4	4.4	2.2
McKinley township	66	10.6	48.5	31.8	4.5	–	21.2	–	–	21.2
Maple township	125	16.0	24.8	17.6	17.6	–	3.2	–	–	.8
May township	253	28.9	26.9	10.7	17.4	–	2.0	2.0	2.0	2.0
Meadow Brook township	151	27.8	11.3	53.6	6.0	–	1.3	6.6	–	1.3
Moose Lake township	65	26.2	29.2	15.4	12.3	–	13.8	–	–	10.8
Motley city (pt.)	–	–	–	–	–	–	–	–	–	–
North Cass unorg.	279	21.1	14.3	10.8	10.8	–	3.9	7.9	3.2	3.9

TIPSII [UPF] GPH527 CENSUS90 72583600 06/18/92 1:41 PM MACHINE: C DATA:CENSUS90S*PH5TIPSDA27. 06/16/92 17:23:34 TAPE: NONE FRAME: 381
TSF:CENSUS90*92. 06/18/92 10:41:18 UTF:CENSUS90*93. 06/18/92 10:41:18 META:CENSUS90S*PH5TABLES27. 06/18/92 11:26:48

Table 11. **Structural, Plumbing, and Equipment Characteristics: 1990**—Con.

[Data based on sample and subject to sampling variability, see text. For definitions of terms and meanings of symbols, see text]

State County County Subdivision Place	All housing units	Percent								
		Year structure built		Bedrooms						
		1980 to March 1990	1939 or earlier	None or 1	4 or more	Condominium	Lacking complete plumbing facilities	With public water system or private company	With public sewer	Lacking complete kitchen facilities
Cass County—Con.										
North Central Cass unorg.	19	31.6	10.5	–	15.8	–	–	–	–	–
Otter Tail Peninsula township	132	32.6	12.1	6.1	10.6	–	–	–	–	–
Pike Bay township	621	33.0	11.6	10.1	19.0	1.1	.6	26.4	20.5	.6
Pillager city	156	15.4	36.5	15.4	20.5	–	3.8	54.5	–	3.8
Pine Lake township	204	21.1	14.2	14.7	17.6	–	4.4	2.0	2.0	2.5
Pine River city	482	8.3	28.6	28.4	12.9	8.7	–	76.8	84.2	–
Pine River township	385	33.8	13.2	8.8	15.6	9.9	1.0	8.6	6.0	1.0
Ponto Lake township	779	17.6	8.5	14.5	11.3	–	3.3	–	.6	3.2
Poplar township	75	6.7	50.7	5.3	18.7	–	4.0	–	–	4.0
Powers township	744	26.9	7.8	14.8	8.1	–	2.2	3.5	3.9	.8
Remer city	182	14.3	35.2	21.4	6.0	–	–	60.4	67.6	1.6
Remer township	94	14.9	14.9	14.9	20.2	–	6.4	2.1	2.1	–
Rogers township	187	25.1	17.1	28.3	7.0	–	21.4	–	5.3	20.3
Salem township	43	27.9	18.6	–	34.9	–	–	–	–	–
Shingobee township	992	25.9	9.9	5.5	13.9	–	.4	6.5	5.4	.6
Slater township	139	18.7	16.5	18.7	16.5	–	2.9	–	2.2	–
Smoky Hollow township	92	19.6	22.8	15.2	6.5	–	2.2	–	–	8.7
Sylvan township	793	30.9	10.3	12.4	11.0	–	1.8	.9	–	1.3
Thunder Lake township	428	31.5	13.3	15.9	6.3	–	2.3	.5	.5	2.3
Torrey township	127	19.7	22.0	17.3	7.9	–	–	–	–	–
Trelipe township	242	21.5	14.9	9.5	5.0	–	–	–	–	–
Turtle Lake township	652	22.2	5.5	13.2	10.3	–	4.3	2.8	.5	.5
Wabedo township	556	20.5	9.9	9.0	11.0	–	1.8	2.9	6.5	1.8
Wahnena township	70	2.9	31.4	2.9	12.9	–	4.3	–	–	–
Walden township	139	27.3	30.2	6.5	19.4	–	8.6	–	–	5.8
Walker city	506	16.4	26.3	25.3	13.2	4.7	1.6	77.9	78.1	2.0
Wilkinson township	156	30.8	21.8	5.1	7.1	–	1.3	–	1.9	1.3
Wilson township	190	18.4	12.1	8.9	11.1	–	–	1.6	7.4	–
Woodrow township	1 130	24.8	11.9	10.6	6.7	–	4.4	1.2	1.2	1.8
Chippewa County	5 755	7.6	38.8	9.1	22.1	.2	1.4	68.2	67.1	2.0
Big Bend township	132	5.3	64.4	5.3	34.8	–	–	–	–	–
Clara City city	591	7.3	28.6	7.4	17.3	–	1.0	98.1	98.6	1.2
Crate township	110	.9	72.7	2.7	30.0	–	8.2	–	3.6	2.7
Grace township	72	5.6	41.7	2.8	26.4	–	1.4	2.8	–	1.4
Granite Falls city (pt.)	342	10.8	23.7	16.1	9.9	–	.3	97.4	95.6	.3
Granite Falls township	104	7.7	64.4	–	45.2	–	3.8	7.7	–	–
Havelock township	83	4.8	45.8	–	33.7	–	4.8	–	–	2.4
Kragero township	84	4.8	72.6	2.4	40.5	–	6.0	–	–	8.3
Leenthrop township	107	3.7	60.7	2.8	49.5	–	6.5	–	–	6.5
Lone Tree township	101	4.0	49.5	–	34.7	–	14.9	–	–	11.9
Louriston township	81	4.9	39.5	–	46.9	–	–	–	–	–
Mandt township	102	3.9	56.9	–	30.4	–	3.9	–	–	9.8
Maynard city	187	7.5	56.1	7.0	16.6	–	–	95.2	98.4	2.7
Milan city	192	1.0	58.9	10.4	19.3	–	1.0	100.0	91.7	2.1
Montevideo city	2 538	8.8	30.7	13.3	14.5	.4	.2	98.3	96.8	1.6
Rheiderland township	111	1.8	40.5	1.8	45.0	–	–	2.7	2.7	–
Rosewood township	123	4.9	48.0	–	34.1	–	4.1	–	–	5.7
Sparta township	309	6.1	34.3	3.9	31.4	–	2.9	4.2	2.9	.3
Stoneham township	103	2.9	61.2	–	41.7	–	1.9	4.9	6.8	3.9
Tunsberg township	81	7.4	59.3	6.2	45.7	–	–	8.6	4.9	2.5
Watson city	112	21.4	58.0	14.3	25.0	–	–	96.4	96.4	1.8
Woods township	90	15.6	41.1	–	42.2	–	–	–	–	–
Chisago County	11 946	25.9	23.4	10.1	22.5	1.0	.8	43.7	44.4	.5
Amador township	227	11.0	62.1	7.0	30.8	–	.9	3.5	–	.9
Branch city	720	25.8	11.7	1.8	30.8	–	.7	1.3	2.4	–
Center City city	186	11.8	65.6	7.0	28.0	–	–	97.3	97.3	–
Chisago City city	907	39.0	24.8	26.8	14.3	3.3	.1	96.1	95.0	.1
Chisago Lake township	1 270	26.3	21.1	10.6	22.3	–	2.4	10.4	16.5	.2
Fish Lake township	586	18.4	23.9	12.6	18.8	–	1.2	–	–	.5
Franconia township	349	21.5	36.7	6.3	33.8	–	2.3	2.3	1.1	1.1
Harris city	299	26.8	39.8	11.7	34.8	1.0	–	35.1	35.1	2.0
Lent township	555	28.1	13.7	3.1	31.4	–	1.6	.7	.4	.7
Lindstrom city	1 110	26.0	17.1	11.7	12.3	4.9	.2	90.3	94.5	.4
Nessel township	790	14.2	19.9	8.5	18.6	–	1.4	2.9	8.9	.8
North Branch city	790	27.2	19.6	17.1	12.2	2.4	.3	98.4	98.5	–
Rush City city	607	21.9	32.6	13.5	13.7	.8	–	92.3	94.7	–
Rushseba township	260	20.0	38.8	4.6	33.1	–	1.5	3.1	2.3	1.5
Shafer city	136	26.5	40.4	11.8	11.0	–	–	97.1	95.6	–
Shafer township	275	17.5	49.1	4.7	40.0	–	3.6	1.5	.7	4.4
Stacy city	396	33.3	10.9	7.3	4.3	1.5	–	88.1	88.1	–
Sunrise township	406	18.2	46.1	3.0	39.4	–	2.0	.7	.7	2.5
Taylors Falls city	330	18.5	33.9	15.2	22.4	–	.6	92.1	71.2	.6
Wyoming city	733	39.2	9.3	10.8	23.7	–	–	95.1	95.4	.3
Wyoming township	1 014	31.5	9.5	1.4	31.7	–	–	4.4	2.5	.1
Clay County	18 546	12.6	16.7	14.1	20.2	2.2	.5	82.5	82.0	.6
Alliance township	105	12.4	27.6	1.9	40.0	–	–	–	–	–
Barnesville city	855	7.8	26.5	12.4	19.3	.6	.9	98.5	98.0	.6
Barnesville township	68	–	41.2	–	20.6	–	2.9	–	–	2.9
Comstock city	54	3.7	37.0	9.3	13.0	–	–	100.0	100.0	–
Cromwell township	110	5.5	47.3	6.4	30.0	–	1.8	12.7	10.9	–
Dilworth city	1 090	15.3	17.2	17.3	13.3	3.3	–	99.9	99.0	–
Eglon township	148	2.7	42.6	4.7	27.0	–	2.7	4.7	4.7	1.4
Elkton township	113	11.5	32.7	6.2	31.9	–	4.4	–	1.8	–
Elmwood township	146	4.1	38.4	1.4	39.0	–	–	–	5.5	–
Felton city	104	9.6	27.9	13.5	22.1	–	1.9	100.0	97.1	3.8
Felton township	46	4.3	54.3	10.9	30.4	–	–	6.5	6.5	–
Flowing township	33	9.1	30.3	9.1	27.3	–	–	6.1	6.1	–
Georgetown city	53	28.3	5.7	13.2	11.3	–	–	75.5	86.8	–
Georgetown township	75	10.7	36.0	13.3	33.3	–	–	6.7	13.3	–
Glyndon city	351	17.7	20.2	14.0	14.8	–	–	97.2	96.6	–
Glyndon township	125	8.0	28.8	5.6	37.6	–	1.6	8.8	4.8	–
Goose Prairie township	73	2.7	49.3	5.5	24.7	–	2.7	5.5	8.2	–
Hagen township	73	6.8	19.2	2.7	39.7	–	8.2	–	4.1	4.1
Hawley city	691	12.3	26.8	16.8	12.7	–	–	98.8	98.3	.9
Hawley township	126	15.1	19.8	7.9	31.7	–	–	7.9	8.7	–

TIPSII [UPF] GPH527 CENSUS90 72583600 06/18/92 1:41 PM MACHINE: C DATA:CENSUS90S*PH5TIPSDA27. 06/16/92 17:23:34 TAPE: NONE FRAME: 382
TSF:CENSUS90*92. 06/18/92 10:41:18 UTF:CENSUS90*93. 06/18/92 10:41:18 META:CENSUS90S*PH5TABLES27. 06/18/92 11:26:48

Table 11. **Structural, Plumbing, and Equipment Characteristics: 1990**—Con.

[Data based on sample and subject to sampling variability, see text. For definitions of terms and meanings of symbols, see text]

State County County Subdivision Place	All housing units	Percent								
		Year structure built		Bedrooms						
		1980 to March 1990	1939 or earlier	None or 1	4 or more	Condominium	Lacking complete plumbing facilities	With public water system or private company	With public sewer	Lacking complete kitchen facilities
Clay County—Con.										
Highland Grove township	125	.8	46.4	1.6	29.6	–	1.6	4.8	4.8	–
Hitterdal city	100	13.0	41.0	20.0	15.0	–	4.0	98.0	98.0	4.0
Holy Cross township	58	10.3	39.7	–	32.8	–	3.4	3.4	13.8	–
Humboldt township	90	12.2	22.2	–	27.8	–	–	2.2	–	–
Keene township	58	25.9	31.0	–	20.7	–	–	3.4	3.4	–
Kragnes township	137	5.8	28.5	2.9	43.1	–	–	–	–	2.2
Kurtz township	106	8.5	22.6	1.9	33.0	–	1.9	2.8	–	–
Moland township	120	4.2	33.3	5.0	32.5	–	2.5	1.7	–	2.5
Moorhead city	11 511	13.8	10.8	16.9	18.2	3.1	.1	98.9	99.0	.5
Moorhead township	174	4.0	9.8	–	40.8	–	–	48.9	38.5	1.1
Morken township	77	23.4	26.0	7.8	28.6	–	–	–	–	–
Oakport township	448	9.6	6.7	3.1	34.4	–	1.1	16.5	4.5	–
Oakport CDP	305	8.2	.7	3.0	40.0	–	.7	22.0	4.3	–
Parke township	211	14.2	41.7	8.5	19.4	–	4.3	17.1	15.2	5.7
Riverton township	147	13.6	10.9	3.4	29.3	–	1.4	11.6	–	1.4
Sabin city	154	7.8	22.7	2.6	28.6	–	–	93.5	93.5	–
Skree township	67	10.4	37.3	11.9	32.8	–	6.0	11.9	11.9	6.0
Spring Prairie township	83	16.9	24.1	4.8	19.3	–	2.4	–	2.4	–
Tansem township	82	2.4	52.4	–	35.4	–	6.1	3.7	3.7	3.7
Ulen city	222	6.3	41.4	14.9	22.1	–	.9	97.3	95.5	–
Ulen township	79	7.6	39.2	3.8	13.9	–	10.1	2.5	2.5	7.6
Viding township	58	8.6	22.4	3.4	29.3	–	–	–	3.4	–
Clearwater County	4 008	16.4	29.0	14.8	17.3	.5	5.7	24.0	24.8	5.0
Bagley city	664	11.6	37.2	26.1	9.6	–	2.1	83.0	85.5	1.7
Bear Creek township	68	13.2	39.7	17.6	16.2	–	16.2	2.9	2.9	16.2
Clearbrook city	255	11.4	34.9	18.4	10.6	2.0	–	90.2	93.3	–
Clover township	79	20.3	13.9	15.2	12.7	–	10.1	–	–	10.1
Copley township	294	19.0	12.9	2.4	24.8	–	2.0	1.7	1.7	1.4
Dudley township	111	17.1	39.6	9.0	18.0	–	4.5	–	–	4.5
Eddy township	145	16.6	51.0	7.6	29.7	–	11.0	.7	.7	7.6
Falk township	94	26.6	24.5	8.5	20.2	–	10.6	–	–	11.7
Gonvick city	151	16.6	36.4	27.8	15.9	10.6	1.3	92.1	92.1	1.3
Greenwood township	35	8.6	22.9	–	25.7	–	2.9	5.7	–	–
Hangaard township	11	27.3	9.1	–	–	–	18.2	–	–	–
Holst township	141	9.9	33.3	6.4	25.5	–	1.4	–	1.4	–
Itasca township	116	34.5	30.2	10.3	36.2	–	7.8	–	–	7.8
La Prairie township	149	26.2	14.1	6.0	8.7	–	14.8	–	2.0	13.4
Leon township	131	12.2	30.5	3.8	26.7	–	3.8	1.5	3.8	5.3
Leonard city	15	–	73.3	–	26.7	–	–	–	–	–
Minerva township	123	22.8	13.0	8.1	13.8	–	3.3	–	4.9	5.7
Moose Creek township	103	19.4	25.2	10.7	10.7	–	13.6	–	–	8.7
Nora township	195	19.0	16.4	10.8	19.5	–	9.2	–	–	5.1
North Clearwater unorg.	19	15.8	10.5	26.3	–	–	21.1	–	–	–
Pine Lake township	284	12.7	32.4	13.4	19.0	–	7.4	4.2	4.2	7.4
Popple township	186	17.2	29.0	9.1	17.7	–	10.8	1.1	1.1	11.3
Rice township	92	22.8	9.8	19.6	20.7	–	–	–	–	–
Shevlin city	50	24.0	42.0	4.0	22.0	–	10.0	–	–	4.0
Shevlin township	162	14.8	26.5	14.8	13.0	–	9.3	–	2.5	8.0
Sinclair township	139	29.5	33.1	17.3	29.5	–	5.8	–	–	8.6
South Clearwater unorg.	114	2.6	11.4	43.9	6.1	–	4.4	1.8	1.8	4.4
Winsor township	82	7.3	45.1	22.0	14.6	–	–	15.9	3.7	–
Cook County	4 312	20.8	17.3	29.0	6.5	4.7	22.6	19.8	18.4	12.4
East Cook unorg.	980	34.8	15.1	45.1	1.7	.5	47.8	3.1	.7	23.8
Grand Marais city	680	11.3	24.7	27.2	12.6	2.6	1.8	84.1	84.7	1.8
Grand Portage unorg.	204	41.7	8.3	30.4	6.9	–	19.1	44.6	32.8	15.7
Lutsen township	559	13.6	10.7	23.8	6.6	15.7	20.8	15.0	15.0	10.6
Schroeder township	232	7.3	30.6	19.0	2.2	–	22.8	5.2	.9	24.6
Tofte township	273	7.7	24.5	16.1	7.0	34.1	3.3	1.1	1.1	1.5
West Cook unorg.	1 384	20.3	15.4	24.5	7.5	–	20.2	4.4	4.0	10.0
Cottonwood County	5 495	6.8	38.1	8.6	24.9	.1	.9	68.6	62.5	1.0
Amboy township	90	10.0	40.0	2.2	33.3	–	–	58.9	–	–
Amo township	85	–	61.2	–	42.4	–	2.4	2.4	–	–
Ann township	94	2.1	60.6	2.1	24.5	–	2.1	33.0	–	2.1
Bingham Lake city	68	–	52.9	2.9	32.4	–	–	91.2	10.3	7.4
Carson township	133	3.0	67.7	1.5	38.3	–	–	31.6	–	–
Comfrey city (pt.)	2	–	–	–	–	–	–	100.0	100.0	–
Dale township	76	9.2	47.4	3.9	38.2	–	–	39.5	–	–
Delton township	74	2.7	52.7	5.4	41.9	–	–	27.0	–	–
Germantown township	96	4.2	50.0	–	52.1	–	2.1	15.6	–	2.1
Great Bend township	266	6.0	25.6	4.1	27.4	–	–	11.3	10.9	–
Highwater township	86	7.0	47.7	4.7	44.2	–	4.7	47.7	–	5.8
Jeffers city	206	10.2	36.9	6.3	17.5	–	1.5	94.7	99.0	1.5
Lakeside township	102	6.9	35.3	1.0	47.1	–	2.0	–	2.0	–
Midway township	109	4.6	58.7	–	51.4	–	–	9.2	3.7	–
Mountain Lake city	883	3.5	36.8	9.1	18.7	–	.6	97.3	92.3	1.0
Mountain Lake township	101	4.0	66.3	–	47.5	–	2.0	10.9	6.9	–
Rose Hill township	86	2.3	74.4	–	48.8	–	2.3	9.3	2.3	2.3
Selma township	103	2.9	58.3	2.9	35.9	–	4.9	22.3	3.9	2.9
Southbrook township	47	14.9	25.5	–	36.2	–	–	2.1	2.1	–
Springfield township	77	–	59.7	–	29.9	–	–	–	–	–
Storden city	139	2.9	51.1	7.9	21.6	–	–	100.0	25.9	–
Storden township	100	6.0	52.0	–	41.0	–	3.0	21.0	–	3.0
Westbrook city	436	6.2	42.2	12.6	16.3	–	.9	99.1	97.7	3.4
Westbrook township	114	–	59.6	3.5	38.6	–	1.8	28.1	4.4	–
Windom city	1 922	10.6	24.1	14.4	17.1	.2	.7	89.0	98.3	.3
Crow Wing County	29 916	21.3	16.9	13.9	16.6	1.0	2.5	30.0	29.3	2.4
Baxter city	1 257	34.4	1.2	2.5	35.8	1.0	.3	49.2	20.6	.5
Bay Lake township	1 364	27.4	7.8	29.8	7.3	6.6	5.6	6.0	6.0	10.8
Brainerd city	5 483	13.0	31.9	22.8	14.6	–	.8	98.9	97.6	.5
Breezy Point city	852	40.8	4.2	21.8	11.2	12.9	2.6	29.2	50.1	2.1
Center township	434	27.0	15.0	7.6	13.8	–	–	–	–	–
Crosby city	1 021	4.1	45.1	24.3	15.7	–	.2	98.7	97.9	–
Crosslake city	2 073	29.1	6.9	7.3	17.3	.4	2.4	2.7	.2	2.1
Crow Wing township	312	38.1	12.2	8.0	15.1	–	1.3	.6	.6	1.3
Cuyuna city	79	15.2	19.0	5.1	12.7	–	2.5	57.0	51.9	2.5
Daggett Brook township	160	16.9	38.8	3.8	27.5	–	–	–	–	–

TIPSII [UPF] GPH527 CENSUS90 72583600 06/18/92 1:41 PM MACHINE: C DATA:CENSUS90S*PH5TIPSDA27. 06/16/92 17:23:34 TAPE: NONE FRAME: 383
TSF:CENSUS90*92. 06/18/92 10:41:18 UTF:CENSUS90*93. 06/18/92 10:41:18 META:CENSUS90S*PH5TABLES27. 06/18/92 11:26:48

Table 11. **Structural, Plumbing, and Equipment Characteristics: 1990**—Con.

[Data based on sample and subject to sampling variability, see text. For definitions of terms and meanings of symbols, see text]

State County County Subdivision Place	All housing units	Percent								
		Year structure built		Bedrooms						
		1980 to March 1990	1939 or earlier	None or 1	4 or more	Condominium	Lacking complete plumbing facilities	With public water system or private company	With public sewer	Lacking complete kitchen facilities
Crow Wing County—Con.										
Dean Lake township	46	37.0	34.8	39.1	17.4	–	2.2	–	–	–
Deerwood city	301	17.3	31.9	16.9	14.6	3.0	3.7	72.1	75.7	2.3
Deerwood township	613	23.3	21.2	13.1	19.6	–	11.1	3.9	3.1	11.9
Emily city	762	18.5	19.7	23.5	7.7	–	5.4	.8	.8	4.9
Fairfield township	218	24.3	11.0	10.6	17.0	–	6.0	1.4	–	4.1
Fifty Lakes city	512	18.4	12.5	12.1	12.9	–	9.6	.4	–	9.6
Fort Ripley city	49	16.3	6.1	16.3	–	–	–	–	–	–
Fort Ripley township	290	6.2	7.9	6.9	21.4	–	1.7	–	–	1.0
Gail Lake township	101	27.7	16.8	9.9	12.9	–	17.8	–	–	13.9
Garrison city	218	38.1	5.5	9.2	3.7	–	2.8	28.9	28.0	8.3
Garrison township	703	22.2	10.2	11.1	15.9	–	1.0	2.6	2.3	1.8
Ideal township	1 440	25.1	6.0	7.1	19.2	.6	1.5	–	–	1.9
Irondale township	462	17.3	25.5	7.8	20.8	–	3.0	23.4	17.7	1.5
Riverton city	58	27.6	22.4	22.4	19.0	–	3.4	91.4	87.9	–
Ironton city	264	9.5	54.9	18.2	13.3	–	–	99.2	97.0	–
Jenkins city	121	19.8	24.8	14.0	16.5	–	6.6	–	–	4.1
Jenkins township	334	32.0	6.9	7.5	16.2	–	2.4	–	1.5	2.4
Lake Edwards township	1 157	20.4	10.6	6.7	16.5	–	1.9	.7	.9	1.0
Little Pine township	73	27.4	2.7	21.9	16.4	–	4.1	–	–	4.1
Long Lake township	577	13.9	24.8	11.8	23.1	–	2.9	–	–	1.6
Manhattan Beach city	78	21.8	12.8	2.6	15.4	23.1	–	25.6	23.1	–
Maple Grove township	368	24.5	11.4	4.9	16.8	–	1.6	–	–	1.6
Mission township	807	24.0	7.3	8.4	15.0	–	2.1	9.9	9.7	.2
Nisswa city	1 145	16.9	13.5	5.4	19.6	–	1.0	2.0	2.9	1.5
Nokay Lake township	351	17.7	20.8	16.0	15.1	–	16.5	–	–	11.4
Oak Lawn township	626	21.7	13.4	8.0	17.7	1.1	1.6	6.1	4.2	1.6
Pelican township	562	29.4	2.7	9.3	15.3	–	–	19.6	32.7	–
Pequot Lakes city	528	29.2	19.5	26.3	8.0	6.1	–	78.0	80.5	–
Perry Lake township	121	13.2	21.5	17.4	13.2	–	4.1	–	–	1.7
Platte Lake township	129	20.9	17.1	3.1	10.9	–	–	–	.8	3.1
Rabbit Lake township	89	13.5	23.6	4.5	24.7	–	2.2	4.5	4.5	2.2
Roosevelt township	599	18.9	10.4	13.7	16.2	–	4.5	–	–	3.5
Ross Lake township	327	17.7	10.1	25.7	13.8	–	16.5	–	–	11.6
St. Mathias township	160	20.6	38.1	10.6	28.1	–	5.6	–	–	3.8
Sibley township	546	16.7	18.5	5.5	20.0	–	–	5.5	7.0	–
Timothy township	115	18.3	3.5	13.9	12.2	–	10.4	–	–	5.2
Trommald city	31	–	45.2	19.4	6.5	–	6.5	93.5	93.5	–
West Crow Wing unorg.	1 932	22.7	9.9	7.5	21.0	–	.5	1.3	4.1	.2
Wolford township	126	26.2	6.3	13.5	18.3	–	5.6	4.8	3.2	4.0
Dakota County	102 707	37.5	6.3	12.1	23.7	6.0	.2	91.8	91.9	.1
Apple Valley city	11 538	44.9	.2	6.6	36.2	8.2	.1	98.3	98.4	–
Burnsville city	20 244	38.1	.2	15.7	25.3	8.5	.4	97.8	98.5	.1
Castle Rock township	468	17.3	22.6	2.8	37.8	–	.4	.9	1.5	.9
Coates city	67	7.5	23.9	16.4	16.4	–	–	–	–	–
Douglas township	198	13.6	32.8	1.5	37.4	–	1.0	–	–	1.0
Eagan city	18 450	62.1	.3	12.7	22.5	8.9	.1	97.3	97.6	.1
Empire township	442	21.5	15.4	1.1	33.0	–	–	50.2	52.5	.2
Eureka township	457	20.8	24.7	3.3	39.2	–	.4	–	–	–
Farmington city	2 124	28.6	13.4	12.4	18.5	2.1	–	96.3	90.7	.1
Greenvale township	240	10.8	35.4	.8	31.7	–	–	–	.8	–
Hampton city	117	14.5	35.9	6.8	39.3	–	–	83.8	82.1	–
Hampton township	269	21.9	26.4	1.9	28.6	–	–	1.9	–	–
Hastings city (pt.)	5 550	24.6	16.6	8.9	21.1	4.0	.2	98.9	98.3	.3
Inver Grove Heights city	8 149	36.2	3.9	10.7	16.4	6.1	.1	83.9	85.0	.3
Lakeville city	8 105	50.6	2.7	3.5	27.6	1.6	.1	89.5	90.1	–
Lilydale city	369	47.7	.5	25.2	.5	42.3	–	96.5	100.0	–
Marshan township	378	19.8	12.4	3.2	42.3	–	1.1	5.8	5.3	.3
Mendota city	43	4.7	53.5	11.6	16.3	–	–	11.6	74.4	–
Mendota Heights city	3 410	32.3	3.8	5.3	37.4	9.3	–	95.0	95.5	–
Miesville city	47	6.4	17.0	–	10.6	–	–	2.1	2.1	–
New Trier city	40	12.5	35.0	7.5	40.0	–	–	87.5	–	–
Nininger township	248	16.5	19.0	2.4	42.7	–	.8	.4	1.2	–
Northfield city (pt.)	50	96.0	4.0	–	8.0	8.0	–	96.0	96.0	–
Randolph city	116	11.2	42.2	4.3	21.6	–	–	78.4	8.6	–
Randolph township	171	19.9	18.7	6.4	33.3	–	1.8	1.8	1.8	–
Ravenna township	552	18.8	8.9	1.1	48.7	–	.4	–	.9	.4
Rosemount city	2 866	48.5	5.5	5.9	21.8	1.8	–	81.5	79.3	–
Sciota township	92	18.5	22.8	–	13.0	–	–	–	–	–
South St. Paul city	8 294	5.9	25.4	16.2	12.3	–	.2	99.7	99.9	.3
Sunfish Lake city	151	28.5	14.6	–	70.2	–	–	7.3	11.3	.7
Vermillion city	163	22.7	11.7	3.7	26.4	–	–	95.7	96.9	–
Vermillion township	355	17.7	23.7	2.5	36.6	–	.6	.6	1.4	–
Waterford township	177	5.1	40.1	4.0	33.9	–	–	2.3	–	–
West St. Paul city	8 767	12.3	13.4	25.9	12.5	4.9	.1	98.8	99.1	–
Dodge County	5 771	15.4	36.9	8.7	27.5	.2	.6	58.4	57.7	.6
Ashland township	135	8.1	43.7	.7	30.4	–	–	–	2.2	–
Blooming Prairie city (pt.)	–	–	–	–	–	–	–	–	–	–
Canisteo township	208	13.5	54.3	1.0	41.8	–	1.9	–	–	–
Claremont city	220	5.0	39.5	11.4	18.6	–	2.7	95.9	94.5	2.7
Claremont township	145	4.8	47.6	–	37.2	–	4.8	–	–	1.4
Concord township	219	3.7	56.2	2.7	32.0	–	.9	–	–	.9
Dodge Center city	763	12.1	25.0	12.8	19.4	.5	–	98.2	98.0	–
Ellington township	109	8.3	52.3	1.8	50.5	–	–	–	–	1.8
Hayfield city	510	14.5	33.1	11.6	21.4	–	.4	97.3	97.8	.4
Hayfield township	139	10.1	61.2	2.9	36.7	–	–	3.6	3.6	–
Kasson city	1 310	24.0	22.7	16.3	20.2	–	.2	100.0	98.8	–
Mantorville city	320	21.3	32.2	7.2	23.4	2.2	–	72.2	65.6	.9
Mantorville township	385	29.4	28.8	1.0	42.6	–	–	5.5	3.9	.5
Milton township	209	12.0	56.5	3.8	43.5	–	–	–	–	1.0
Ripley township	81	8.6	39.5	–	25.9	–	–	2.5	2.5	–
Vernon township	205	8.8	46.8	2.0	37.6	–	3.4	–	–	2.4
Wasioja township	306	14.4	44.8	2.9	38.9	–	.7	1.6	1.6	.7
West Concord city	355	7.9	56.1	11.8	20.6	–	–	94.4	94.9	1.1
Westfield township	152	11.2	54.6	–	30.3	–	.7	2.0	2.0	.7

TIPSII [UPF] GPH527 CENSUS90 72583600 06/18/92 1:41 PM MACHINE: C DATA:CENSUS90S*PH5TIPSDA27. 06/16/92 17:23:34 TAPE: NONE FRAME: 384
TSF:CENSUS90*92. 06/18/92 10:41:18 UTF:CENSUS90*93. 06/18/92 10:41:18 META:CENSUS90S*PH5TABLES27. 06/18/92 11:26:48

Table 11. **Structural, Plumbing, and Equipment Characteristics: 1990**—Con.

[Data based on sample and subject to sampling variability, see text. For definitions of terms and meanings of symbols, see text]

State County County Subdivision Place	All housing units	Percent								
		Year structure built		Bedrooms						
		1980 to March 1990	1939 or earlier	None or 1	4 or more	Condominium	Lacking complete plumbing facilities	With public water system or private company	With public sewer	Lacking complete kitchen facilities
Douglas County	14 590	20.2	24.3	12.0	21.1	1.1	1.1	35.7	56.6	.8
Alexandria city	3 741	21.5	22.9	26.2	11.4	1.6	.7	94.3	99.0	.2
Alexandria township	1 692	21.5	13.3	4.4	25.6	3.1	.5	6.3	73.5	.4
Belle River township	147	6.1	73.5	4.8	35.4	–	5.4	–	.7	4.1
Brandon city	221	9.0	49.3	9.5	20.8	–	.9	93.7	88.2	–
Brandon township	333	30.0	21.3	16.2	24.6	–	1.2	9.9	9.3	.6
Carlos city	153	6.5	37.3	9.8	16.3	–	–	84.3	90.2	–
Carlos township	867	19.3	17.2	6.0	28.8	2.3	.9	3.8	53.9	.5
Evansville city	269	15.2	26.8	15.2	16.4	–	–	97.8	94.1	–
Evansville township	93	2.2	59.1	2.2	52.7	–	2.2	2.2	2.2	2.2
Forada city	99	27.3	12.1	3.0	17.2	–	–	–	–	2.0
Garfield city	91	9.9	51.6	3.3	19.8	–	–	–	96.7	–
Holmes City township	339	18.9	41.3	15.3	18.9	–	9.1	4.4	–	6.2
Hudson township	278	23.0	14.4	5.4	25.9	–	2.2	–	–	1.4
Ida township	733	27.0	12.8	8.6	16.1	–	.5	7.4	16.1	.5
Kensington city	131	1.5	37.4	7.6	16.0	–	–	96.9	93.1	–
La Grand township	1 594	26.0	8.8	4.5	25.9	2.1	–	5.3	68.3	–
Lake Mary township	440	19.5	25.9	6.4	27.5	–	–	–	1.1	–
Leaf Valley township	317	26.8	25.6	5.0	30.9	–	1.6	1.9	7.6	1.9
Lund township	182	17.6	39.0	5.5	26.9	–	2.2	–	–	1.1
Millerville city	50	4.0	52.0	8.0	32.0	–	–	–	86.0	–
Millerville township	161	17.4	43.5	1.9	39.8	–	5.6	–	3.7	4.3
Miltona city	86	11.6	22.1	17.4	11.6	–	–	12.8	96.5	–
Miltona township	710	13.7	32.1	7.9	20.8	–	2.3	1.1	3.4	2.3
Moe township	359	28.7	26.7	14.2	25.3	–	3.1	.6	.6	2.5
Nelson city	71	–	57.7	18.3	12.7	–	–	11.3	93.0	–
Orange township	131	14.5	23.7	–	23.7	–	–	–	–	.8
Osakis city (pt.)	573	9.9	41.7	11.7	17.8	–	–	95.6	92.5	.3
Osakis township	317	26.5	25.9	2.8	21.5	–	1.9	9.5	9.1	1.3
Solem township	102	13.7	46.1	2.0	36.3	–	5.9	4.9	2.9	3.9
Spruce Hill township	149	5.4	64.4	2.0	32.9	–	.7	1.3	–	1.3
Urness township	161	13.7	49.1	5.0	29.2	–	2.5	2.5	–	1.2
Faribault County	7 416	5.7	42.4	7.6	25.9	.2	.5	68.1	65.2	.5
Barber township	103	5.8	57.3	–	58.3	–	–	–	1.0	–
Blue Earth city	1 644	7.7	34.2	12.2	19.9	1.0	.3	99.1	97.2	.3
Blue Earth City township	191	4.2	37.2	2.1	41.9	–	–	4.2	4.2	–
Bricelyn city	217	12.9	54.8	16.6	16.6	–	–	99.1	95.9	–
Brush Creek township	107	6.5	65.4	7.5	38.3	–	1.9	6.5	9.3	1.9
Clark township	179	16.8	38.0	3.4	34.1	–	–	16.8	13.4	–
Delavan city	119	10.9	50.4	8.4	24.4	–	–	97.5	70.6	–
Delavan township	166	4.2	51.2	3.0	38.6	–	3.6	10.2	–	3.0
Dunbar township	122	4.9	66.4	1.6	32.0	–	–	.8	.8	–
Easton city	102	2.9	35.3	–	17.6	–	–	90.2	86.3	–
Elmore city	342	.6	33.3	7.3	14.3	–	.6	98.5	96.2	–
Elmore township	94	4.3	70.2	2.1	37.2	–	–	–	–	2.1
Emerald township	114	4.4	56.1	–	32.5	–	–	3.5	–	–
Foster township	112	6.3	57.1	4.5	44.6	–	3.6	1.8	1.8	1.8
Frost city	118	1.7	38.1	8.5	22.0	–	–	97.5	38.1	–
Jo Daviess township	127	1.6	64.6	5.5	26.8	–	3.1	–	–	5.5
Kiester city	289	1.7	22.8	11.4	19.7	–	–	99.0	97.9	–
Kiester township	135	.7	40.7	–	40.7	–	1.5	3.0	1.5	–
Lura township	93	–	59.1	2.2	48.4	–	–	–	–	4.3
Minnesota Lake city	306	2.9	29.1	.7	22.9	–	–	97.4	97.4	–
Minnesota Lake township	97	–	68.0	3.1	42.3	–	–	2.1	2.1	–
Pilot Grove township	82	–	62.2	–	41.5	–	–	–	–	–
Prescott township	100	6.0	53.0	5.0	34.0	–	–	–	2.0	–
Rome township	84	4.8	72.6	–	48.8	–	–	2.4	–	–
Seely township	88	5.7	70.5	–	34.1	–	–	5.7	5.7	–
Verona township	183	6.6	51.4	4.4	26.2	–	1.1	10.9	3.8	2.7
Walnut Lake township	118	.8	53.4	–	42.4	–	–	–	–	–
Walters city	33	6.1	54.5	12.1	21.2	–	–	100.0	30.3	6.1
Wells city	1 110	6.7	34.6	8.0	22.3	–	.2	98.8	99.5	.1
Winnebago city	736	6.0	44.7	13.0	19.7	–	.7	99.3	98.5	.7
Winnebago City township	105	4.8	48.6	1.9	31.4	–	1.9	1.9	–	–
Fillmore County	8 356	8.7	50.7	8.1	27.2	.4	2.8	56.7	55.1	2.9
Amherst township	152	11.8	58.6	9.2	30.3	–	19.1	1.3	–	17.8
Arendahl township	114	8.8	71.9	1.8	54.4	–	4.4	5.3	1.8	4.4
Beaver township	98	2.0	71.4	2.0	41.8	–	4.1	–	–	7.1
Bloomfield township	159	3.1	51.6	–	39.0	–	8.2	2.5	2.5	6.9
Bristol township	155	1.3	69.0	6.5	34.8	–	3.9	–	3.9	2.6
Canton city	178	12.9	55.6	11.8	11.8	–	–	96.6	92.7	–
Canton township	193	9.3	63.7	8.8	39.4	–	27.5	4.1	2.1	25.9
Carimona township	122	5.7	60.7	4.1	38.5	–	–	2.5	4.1	–
Carrolton township	123	11.4	48.8	–	48.0	–	1.6	3.3	–	3.3
Chatfield city (pt.)	510	19.6	40.0	16.9	20.2	2.0	–	95.5	93.5	.4
Chatfield township	171	13.5	55.0	6.4	39.8	–	–	.6	2.3	2.3
Fillmore township	189	11.6	57.7	4.2	39.2	–	6.3	–	–	7.9
Forestville township	156	4.5	46.2	2.6	31.4	–	4.5	3.8	–	3.2
Fountain city	123	4.9	50.4	4.9	22.8	–	2.4	99.2	91.1	–
Fountain township	126	11.9	49.2	–	44.4	–	1.6	4.0	2.4	1.6
Harmony city	485	5.8	39.8	10.5	18.1	1.2	–	99.4	97.7	.4
Harmony township	145	4.1	49.7	1.4	35.9	–	6.9	4.8	3.4	6.9
Holt township	103	7.8	79.6	–	37.9	–	3.9	–	1.9	1.9
Jordan township	142	9.9	58.5	–	30.3	–	4.9	–	–	3.5
Lanesboro city	420	6.9	61.4	19.8	17.1	–	.2	96.9	97.4	1.7
Mabel city	323	9.6	42.7	8.4	15.8	–	–	99.1	98.8	–
Newburg township	180	3.3	61.1	8.3	28.9	–	5.6	10.0	3.3	6.7
Norway township	135	3.7	68.9	1.5	40.7	–	3.0	–	–	3.0
Ostrander city	94	–	39.4	4.3	17.0	–	1.1	100.0	97.9	–
Peterson city	112	6.3	56.3	–	33.0	–	–	93.8	95.5	6.3
Pilot Mound township	137	8.8	59.1	8.0	24.1	–	4.4	–	–	2.2
Preble township	99	12.1	52.5	4.0	44.4	–	2.0	–	–	4.0
Preston city	613	8.3	48.5	8.0	28.2	1.3	.3	96.2	94.6	1.3
Preston township	105	4.8	62.9	1.9	41.0	–	17.1	2.9	2.9	15.2
Rushford city	657	14.0	40.8	15.2	19.5	–	.8	89.6	96.2	1.1

TIPSII [UPF] GPH527 CENSUS90 72583600 06/18/92 1:41 PM MACHINE: C DATA:CENSUS90S*PH5TIPSDA27. 06/16/92 17:23:34 TAPE: NONE FRAME: 385
TSF:CENSUS90*92. 06/18/92 10:41:18 UTF:CENSUS90*93. 06/18/92 10:41:18 META:CENSUS90S*PH5TABLES27. 06/18/92 11:26:48

Table 11. **Structural, Plumbing, and Equipment Characteristics: 1990**—Con.

[Data based on sample and subject to sampling variability, see text. For definitions of terms and meanings of symbols, see text]

State County County Subdivision Place	All housing units	Percent								
		Year structure built		Bedrooms						
		1980 to March 1990	1939 or earlier	None or 1	4 or more	Condominium	Lacking complete plumbing facilities	With public water system or private company	With public sewer	Lacking complete kitchen facilities
Fillmore County—Con.										
Rushford Village city	234	9.8	42.3	3.0	26.9	–	2.6	33.3	1.7	1.3
Spring Valley city	1 037	6.3	40.0	10.7	19.4	.8	.6	96.2	95.4	.7
Spring Valley township	207	17.9	47.8	–	38.6	–	4.3	–	–	1.9
Sumner township	150	6.0	66.0	1.3	40.7	–	1.3	1.3	1.3	–
Whalan city	53	–	81.1	7.5	7.5	–	3.8	3.8	3.8	–
Wykoff city	204	3.9	53.9	7.4	20.6	–	1.0	98.0	98.0	1.0
York township	152	5.3	59.9	2.6	33.6	–	3.3	13.2	–	2.6
Freeborn County	13 783	6.0	33.4	12.5	19.7	1.8	.9	70.9	70.0	.8
Albert Lea city	7 930	5.4	28.8	17.4	14.4	2.8	.4	97.5	97.8	.5
Albert Lea township	392	7.9	35.2	6.1	21.9	6.4	.3	22.2	21.4	.3
Alden city	262	9.2	27.1	9.2	23.7	–	–	98.9	98.1	–
Alden township	134	9.0	56.0	–	59.0	–	3.7	4.5	4.5	1.5
Bancroft township	398	4.3	32.2	1.8	34.4	–	.8	6.5	1.8	–
Bath township	183	5.5	49.7	2.2	45.9	–	2.2	–	–	1.1
Carlston township	142	5.6	49.3	2.1	33.8	–	2.1	9.9	9.9	4.9
Clarks Grove city	263	15.2	17.5	6.5	11.0	–	–	96.2	96.6	–
Conger city	71	–	40.8	2.8	11.3	–	2.8	88.7	25.4	–
Emmons city	185	3.8	26.5	5.4	28.6	–	–	100.0	98.9	–
Freeborn city	124	10.5	33.9	9.7	10.5	–	–	98.4	97.6	2.4
Freeborn township	120	10.0	43.3	.8	29.2	–	–	1.7	1.7	–
Freeman township	203	6.9	47.8	1.0	24.6	–	2.5	–	–	1.0
Geneva city	183	13.1	30.6	14.8	26.2	–	–	98.9	97.8	–
Geneva township	176	3.4	58.5	4.5	39.8	–	2.3	2.3	–	2.3
Glenville city	316	4.7	32.3	11.4	18.7	1.6	–	88.6	85.4	–
Hartland city	117	7.7	35.0	10.3	7.7	–	–	100.0	98.3	–
Hartland township	133	8.3	38.3	3.0	33.8	–	1.5	14.3	11.3	1.5
Hayward city	108	4.6	28.7	6.5	11.1	–	–	97.2	98.1	–
Hayward township	167	4.2	48.5	5.4	18.0	–	4.2	1.8	1.8	3.0
Hollandale city	129	17.1	27.9	14.0	11.6	–	.8	96.9	95.3	–
London township	153	2.0	55.6	.7	26.8	–	1.3	2.0	.7	–
Manchester city	44	9.1	54.5	9.1	11.4	–	–	79.5	6.8	–
Manchester township	183	4.9	49.2	–	34.4	–	1.1	6.0	2.2	–
Mansfield township	128	3.1	49.2	5.5	34.4	–	1.6	5.5	3.1	1.6
Moscow township	255	2.0	38.4	6.7	22.7	–	1.2	1.2	7.5	.8
Myrtle city	34	5.9	52.9	20.6	–	–	–	100.0	35.3	–
Newry township	191	2.1	50.8	5.8	26.7	–	2.6	–	–	1.6
Nunda township	169	14.2	46.2	17.8	44.4	–	14.2	1.2	–	13.0
Oakland township	160	1.3	57.5	1.3	30.0	–	–	–	5.6	–
Pickerel Lake township	253	4.7	41.1	1.2	46.6	–	–	1.6	2.4	–
Riceland township	194	12.9	43.3	6.2	22.7	–	–	3.1	3.1	–
Shell Rock township	203	4.4	43.8	7.4	22.2	–	2.5	1.0	–	3.4
Twin Lakes city	80	–	11.3	13.8	6.3	–	5.0	97.5	97.5	5.0
Goodhue County	15 936	15.7	35.7	11.1	22.8	1.6	.6	65.9	65.7	.5
Bellechester city (pt.)	44	9.1	47.7	–	38.6	–	–	97.7	100.0	–
Belle Creek township	143	4.2	53.1	–	49.7	–	–	1.4	2.8	–
Belvidere township	144	8.3	53.5	–	55.6	–	2.8	–	–	1.4
Cannon Falls city	1 282	23.0	30.7	12.2	10.6	3.3	.5	96.4	96.1	–
Cannon Falls township	459	21.6	20.9	4.1	31.6	–	.2	12.9	7.8	.2
Cherry Grove township	151	4.0	53.0	1.3	41.1	–	–	–	–	1.3
Dennison city (pt.)	61	–	88.5	6.6	27.9	–	–	78.7	88.5	–
Featherstone township	270	10.7	33.7	.7	38.5	–	–	–	1.5	–
Florence township	593	11.3	28.0	8.4	13.5	–	3.0	2.0	.3	1.7
Goodhue city	223	11.7	40.4	7.6	20.2	–	.9	97.3	97.3	.9
Goodhue township	214	15.9	45.3	1.4	50.0	–	.9	23.4	23.4	–
Hay Creek township	240	10.0	41.7	4.6	31.3	–	1.3	.8	–	1.3
Holden township	144	3.5	61.1	4.9	52.8	–	.7	–	–	2.1
Kenyon city	693	10.8	44.9	10.2	24.0	.7	.3	97.8	96.2	–
Kenyon township	154	6.5	53.2	2.6	36.4	–	–	–	–	–
Lake City city (pt.)	237	26.2	5.1	36.3	4.6	–	3.0	86.1	86.1	1.7
Leon township	303	11.2	36.6	1.0	41.9	–	.7	–	–	.7
Minneola township	213	8.5	41.8	1.9	41.3	–	–	–	.5	.9
Pine Island city (pt.)	795	17.0	29.9	11.9	22.6	–	–	94.1	94.7	–
Pine Island township	215	8.4	50.2	.9	51.6	–	1.4	.9	2.8	–
Red Wing city	6 182	17.7	34.3	16.5	16.8	3.1	.4	95.6	95.3	.4
Roscoe township	229	7.0	52.4	–	34.1	–	.9	–	1.3	.9
Stanton township	311	10.9	22.2	3.9	31.5	–	1.9	.6	1.3	1.6
Vasa township	308	11.4	47.4	1.6	29.2	–	1.3	.6	–	1.9
Wacouta township	183	20.2	15.8	5.5	24.0	–	–	1.6	2.7	–
Wanamingo city	347	14.4	30.0	11.8	16.4	2.6	–	97.1	97.4	–
Wanamingo township	184	9.2	52.7	2.7	40.8	–	1.6	–	–	2.7
Warsaw township	209	12.9	49.3	3.8	34.9	–	1.4	–	–	.5
Welch township	248	14.1	41.5	6.0	23.8	–	.8	4.0	8.1	.8
Zumbrota city	956	18.3	31.3	12.0	18.6	1.2	.2	97.6	97.7	–
Zumbrota township	201	10.4	56.2	2.5	45.3	–	–	–	.5	–
Grant County	3 178	11.8	43.1	8.4	23.2	.3	1.8	55.2	52.7	2.6
Ashby city	190	11.1	50.0	14.2	15.3	–	–	98.9	100.0	–
Barrett city	162	9.9	53.7	4.3	13.6	–	–	81.5	77.8	–
Delaware township	63	9.5	39.7	3.2	52.4	–	–	–	–	9.5
Elbow Lake city	588	7.1	38.8	7.5	16.7	–	.5	98.5	94.7	1.0
Elbow Lake township	67	10.4	50.7	3.0	26.9	–	4.5	–	–	7.5
Elk Lake township	136	25.7	50.0	6.6	22.1	–	10.3	–	–	8.1
Erdahl township	178	19.1	40.4	6.7	31.5	2.8	1.1	5.1	5.1	1.1
Gorton township	34	–	35.3	5.9	26.5	–	–	–	–	–
Herman city	265	14.7	26.8	14.0	15.1	1.5	–	98.5	98.1	–
Hoffman city	293	14.7	33.1	12.3	15.7	–	–	96.6	96.6	–
Land township	100	17.0	51.0	7.0	47.0	–	4.0	–	2.0	6.0
Lawrence township	51	7.8	64.7	3.9	37.3	–	–	–	–	–
Lien township	59	–	66.1	3.4	20.3	–	8.5	3.4	3.4	11.9
Logan township	57	3.5	43.9	–	40.4	–	5.3	8.8	12.3	5.3
Macsville township	59	1.7	72.9	–	57.6	–	–	13.6	10.2	1.7
Norcross city	48	4.2	47.9	10.4	25.0	–	–	89.6	–	–
North Ottawa township	41	9.8	39.0	7.3	46.3	–	7.3	–	–	17.1
Pelican Lake township	407	20.1	31.4	15.7	17.2	–	2.0	33.4	31.7	2.0
Pomme de Terre township	73	–	68.5	2.7	27.4	–	11.0	–	–	6.8
Roseville township	62	3.2	59.7	4.8	40.3	–	–	–	–	12.9
Sanford township	96	9.4	32.3	2.1	37.5	–	–	29.2	27.1	–
Stony Brook township	69	7.2	60.9	–	33.3	–	5.8	2.9	2.9	–
Wendell city	80	5.0	80.0	–	21.3	–	–	98.8	96.3	11.3

TIPSII [UPF] GPH527 CENSUS90 72583600 06/18/92 1:41 PM MACHINE: C DATA:CENSUS90S*PH5TIPSDA27. 06/16/92 17:23:34 TAPE: NONE FRAME: 386
TSF:CENSUS90*92. 06/18/92 10:41:18 UTF:CENSUS90*93. 06/18/92 10:41:18 META:CENSUS90S*PH5TABLES27. 06/18/92 11:26:48

Table 11. **Structural, Plumbing, and Equipment Characteristics: 1990**—Con.

[Data based on sample and subject to sampling variability, see text. For definitions of terms and meanings of symbols, see text]

State County County Subdivision Place	All housing units	Percent								
		Year structure built		Bedrooms						
		1980 to March 1990	1939 or earlier	None or 1	4 or more	Condominium	Lacking complete plumbing facilities	With public water system or private company	With public sewer	Lacking complete kitchen facilities
Hennepin County	443 583	17.8	24.0	22.6	17.7	6.3	.3	96.0	97.6	.3
Bloomington city	35 815	20.0	1.7	17.0	21.0	9.9	.2	99.0	99.2	.4
Brooklyn Center city	11 713	8.6	2.8	14.3	13.8	2.7	–	99.1	100.0	.2
Brooklyn Park city	21 265	28.6	1.1	17.2	20.2	7.2	.1	95.3	97.6	–
Champlin city	5 532	51.5	2.3	3.3	21.4	2.2	.1	89.0	95.1	–
Chanhassen city (pt.)	–	–	–	–	–	–	–	–	–	–
Corcoran city	1 564	27.7	15.0	2.7	38.1	.7	.4	5.6	7.5	–
Crystal city	9 541	6.9	4.9	12.7	13.7	1.1	.2	98.2	100.0	.3
Dayton city (pt.)	1 377	21.4	10.2	1.7	26.2	–	.5	15.3	14.7	.5
Deephaven city	1 382	9.6	28.9	1.0	40.7	–	–	7.6	98.6	–
Eden Prairie city	15 405	66.1	.5	10.9	29.1	10.0	.2	95.1	95.4	.1
Edina city	20 983	13.6	7.5	15.7	30.1	17.3	.2	98.7	99.9	.1
Excelsior city	1 274	13.0	29.1	37.1	6.4	6.2	–	100.0	100.0	–
Fort Snelling unorg.	7	–	100.0	–	–	–	–	100.0	100.0	–
Golden Valley city	8 532	11.8	2.8	12.4	26.3	7.9	.1	99.6	99.8	–
Greenfield city	474	22.8	19.0	3.6	36.1	–	2.1	.4	7.8	.8
Greenwood city	275	16.4	34.5	7.6	34.2	–	–	14.5	98.5	–
Hanover city (pt.)	80	30.0	15.0	3.8	47.5	–	3.8	–	–	3.8
Hassan township	594	23.9	17.7	.8	41.2	–	.3	–	–	–
Hopkins city	8 572	15.1	9.4	37.1	7.8	12.9	.1	99.6	99.6	.6
Independence city	967	14.5	19.4	3.9	40.4	–	1.8	3.2	14.8	1.2
Long Lake city	778	25.4	7.3	15.0	28.9	4.6	.4	99.1	99.6	–
Loretto city	185	32.4	18.9	25.9	11.4	–	–	97.3	97.3	–
Maple Grove city	12 968	53.7	1.3	3.1	31.4	8.1	.1	91.0	95.5	.1
Maple Plain city	720	35.1	14.3	15.3	20.3	.4	–	98.5	98.2	.3
Medicine Lake city	172	7.6	29.7	25.6	28.5	–	1.2	12.2	95.9	–
Medina city	1 038	36.0	10.6	1.9	46.3	–	1.4	38.2	41.0	1.9
Minneapolis city	172 666	6.1	53.2	33.4	10.3	3.8	.7	99.9	99.8	.6
Minnetonka city	20 119	38.5	3.6	14.4	28.0	11.9	.1	99.0	99.4	.2
Minnetonka Beach city	209	7.7	46.9	2.4	67.9	–	–	99.0	100.0	–
Minnetrista city	1 272	21.5	23.3	4.2	37.8	.6	3.1	13.0	47.2	.9
Mound city	3 965	16.3	16.1	14.7	16.2	8.4	.1	100.0	99.8	.1
New Hope city	8 795	13.0	.5	25.2	18.0	3.1	.1	99.7	100.0	.1
Orono city	2 787	19.4	24.4	5.3	42.1	–	.3	30.4	59.3	.1
Osseo city	1 037	3.6	14.4	21.2	17.2	–	.2	99.8	99.6	.4
Plymouth city	19 616	47.4	2.1	11.6	31.4	8.5	.1	96.4	97.8	.1
Richfield city	16 094	5.0	4.3	22.6	11.7	2.4	–	99.8	99.9	.1
Robbinsdale city	6 155	9.1	18.8	15.8	13.6	1.4	.1	99.4	99.5	–
Rockford city (pt.)	175	40.6	2.3	8.6	13.7	–	–	96.0	94.9	–
Rogers city	279	19.0	11.5	22.9	24.0	–	1.1	86.0	86.7	.7
St. Anthony city (pt.)	2 412	21.6	2.5	14.2	19.8	11.7	–	95.9	99.6	.2
St. Bonifacius city	418	28.7	20.8	5.5	22.2	–	–	96.2	95.9	1.0
St. Louis Park city	20 678	15.0	8.8	22.8	11.8	9.2	–	99.9	99.9	.1
Shorewood city	2 124	31.9	15.5	3.2	43.8	1.6	–	30.9	98.4	.4
Spring Park city	937	26.5	11.6	53.5	3.3	13.7	–	99.8	99.6	.2
Tonka Bay city	618	20.6	30.3	6.3	32.2	1.0	.8	92.2	100.0	1.3
Wayzata city	1 831	9.6	12.5	23.0	22.8	9.3	–	91.6	99.1	.4
Woodland city	183	6.0	37.2	2.2	62.8	–	–	10.9	2.7	–
Houston County	7 257	16.7	32.0	7.6	26.3	.2	1.0	59.3	59.9	1.2
Black Hammer township	124	18.5	59.7	8.1	33.9	–	9.7	2.4	–	8.9
Brownsville city	181	13.8	32.0	5.0	14.9	–	–	10.5	80.1	3.9
Brownsville township	167	23.4	29.3	4.8	29.3	–	2.4	–	4.2	4.2
Caledonia city	1 189	19.3	29.8	15.6	20.5	.4	–	99.6	97.9	–
Caledonia township	180	8.9	43.3	1.1	41.7	–	–	6.1	2.8	1.1
Crooked Creek township	109	22.0	42.2	3.7	37.6	–	11.0	–	–	11.9
Eitzen city	113	10.6	42.5	8.0	22.1	–	–	100.0	98.2	–
Hokah city	280	8.2	39.3	11.8	12.9	–	.4	95.4	96.1	–
Hokah township	189	14.3	33.3	1.1	34.9	–	–	5.8	1.6	1.6
Houston city	443	7.2	46.7	13.1	19.6	–	.5	90.1	95.0	1.4
Houston township	159	3.1	54.7	1.9	39.0	–	2.5	–	.6	2.5
Jefferson township	52	11.5	57.7	–	48.1	–	–	–	–	–
La Crescent city	1 680	23.0	8.5	6.4	19.8	.7	.1	94.1	94.5	–
La Crescent township	507	30.6	10.7	3.0	32.0	–	–	13.4	9.3	.6
Mayville township	132	15.2	40.9	3.8	43.2	–	–	3.8	–	.8
Money Creek township	174	10.3	58.0	–	44.3	–	2.3	6.3	2.3	1.1
Mound Prairie township	188	15.4	41.0	2.1	31.9	–	2.1	15.4	–	1.1
Sheldon township	118	11.0	63.6	–	50.0	–	5.1	–	–	1.7
Spring Grove city	579	14.3	35.4	14.5	16.4	–	.9	99.3	99.7	.2
Spring Grove township	168	4.8	64.3	3.0	42.9	–	8.9	11.3	4.2	7.7
Union township	112	10.7	36.6	1.8	38.4	–	1.8	1.8	–	1.8
Wilmington township	176	7.4	59.7	1.7	44.3	–	–	1.1	–	3.4
Winnebago township	104	1.9	68.3	–	50.0	–	3.8	–	1.9	3.8
Yucatan township	133	6.8	62.4	1.5	34.6	–	–	.8	–	–
Hubbard County	10 042	23.0	16.8	15.4	13.8	.1	2.2	17.1	15.8	1.8
Akeley city	230	9.6	37.8	13.9	12.2	–	2.2	87.0	85.7	–
Akeley township	261	17.6	21.5	17.6	10.3	–	10.7	–	–	7.7
Arago township	410	20.5	12.7	12.7	9.3	–	3.2	1.5	1.5	3.4
Badoura township	82	25.6	6.1	2.4	2.4	–	–	12.2	11.0	–
Clay township	113	42.5	6.2	23.9	–	–	–	–	–	–
Clover township	85	41.2	9.4	16.5	4.7	–	3.5	–	–	3.5
Crow Wing Lake township	445	19.8	5.4	18.2	8.1	–	1.8	.4	.4	1.8
Farden township	388	24.7	18.0	9.0	18.3	–	.5	–	–	.8
Fern township	91	39.6	12.1	23.1	2.2	–	6.6	–	–	6.6
Guthrie township	144	19.4	28.5	13.2	12.5	–	3.5	1.4	–	3.5
Hart Lake township	182	20.3	32.4	12.1	16.5	–	3.8	–	–	3.8
Helga township	357	27.7	12.6	5.6	21.8	–	.6	.6	1.4	1.1
Hendrickson township	121	29.8	10.7	7.4	13.2	–	–	–	–	–
Henrietta township	684	27.0	13.9	9.9	24.3	–	.9	1.2	.6	.9
Hubbard township	723	21.6	12.4	19.9	12.2	–	1.7	–	–	.6
Lake Alice township	67	32.8	4.5	41.8	4.5	–	9.0	–	–	6.0
Lake Emma township	844	29.9	18.5	16.2	13.5	.6	4.5	.2	–	1.5
Lake George township	170	17.1	10.6	11.8	12.9	–	1.2	–	–	1.2
Lake Hattie township	55	58.2	7.3	9.1	9.1	–	–	–	–	–
Lakeport township	471	29.9	10.4	13.2	13.2	1.9	4.2	.4	1.5	3.8

TIPSII [UPF] GPH527 CENSUS90 72583600 06/18/92 1:41 PM MACHINE: C DATA:CENSUS90S*PH5TIPSDA27. 06/16/92 17:23:34 TAPE: NONE FRAME: 387
TSF:CENSUS90*92. 06/18/92 10:41:18 UTF:CENSUS90*93. 06/18/92 10:41:18 META:CENSUS90S*PH5TABLES27. 06/18/92 11:26:48

Table 11. **Structural, Plumbing, and Equipment Characteristics: 1990**—Con.

[Data based on sample and subject to sampling variability, see text. For definitions of terms and meanings of symbols, see text]

State County County Subdivision Place	All housing units	Percent								
		Year structure built		Bedrooms						
		1980 to March 1990	1939 or earlier	None or 1	4 or more	Condominium	Lacking complete plumbing facilities	With public water system or private company	With public sewer	Lacking complete kitchen facilities
Hubbard County—Con.										
Laporte city	71	25.4	38.0	32.4	26.8	–	–	8.5	8.5	–
Mantrap township	292	31.5	15.4	19.9	11.6	–	2.4	–	–	2.4
Nevis city	231	14.3	37.7	12.6	13.4	–	–	68.4	13.9	–
Nevis township	612	25.7	16.7	14.7	11.1	–	4.1	2.6	–	4.6
Park Rapids city	1 429	9.4	23.7	23.5	13.6	–	–	87.1	89.8	.9
Rockwood township	166	31.3	7.8	7.8	17.5	–	2.4	–	–	1.8
Schoolcraft township	55	27.3	25.5	16.4	–	–	–	–	–	–
Steamboat River township	134	21.6	14.2	22.4	6.0	–	4.5	–	7.5	4.5
Straight River township	222	11.3	16.2	6.8	19.4	–	2.7	16.2	–	–
Thorpe township	53	11.3	20.8	39.6	1.9	–	–	–	–	–
Todd township	610	27.5	10.3	7.4	19.2	–	1.0	4.3	3.6	1.0
White Oak township	244	36.1	17.6	13.5	13.9	–	1.6	–	–	1.6
Isanti County	9 693	20.5	22.8	10.5	21.5	1.1	2.0	26.6	27.5	1.6
Athens township	658	22.2	14.7	2.9	29.0	–	.8	4.9	2.7	.3
Bradford township	993	14.3	7.5	7.6	19.2	–	4.9	.2	–	3.5
Braham city (pt.)	482	12.2	30.1	16.8	13.9	1.2	–	93.2	93.8	.4
Cambridge city	1 950	36.3	16.2	21.8	13.8	4.9	–	84.9	87.4	1.1
Cambridge township	726	16.7	23.0	7.3	26.0	.7	1.5	2.9	2.6	1.2
Dalbo township	222	17.6	45.9	2.7	26.1	–	–	.9	.9	–
Isanti city	461	36.0	19.3	12.4	10.8	–	1.3	87.2	92.8	–
Isanti township	641	19.2	22.9	5.3	30.4	–	1.6	.3	.9	1.9
Maple Ridge township	260	6.9	55.8	4.6	35.8	–	1.5	–	2.7	.8
North Branch township	516	13.0	29.3	5.2	25.8	–	2.3	.8	.8	1.4
Oxford township	216	20.4	31.5	13.0	21.8	–	2.8	–	2.3	3.7
Spencer Brook township	498	15.5	23.9	12.4	22.7	–	6.2	–	–	5.4
Springvale township	371	15.4	27.8	3.5	19.9	–	–	–	1.3	–
Stanchfield township	385	9.1	48.3	5.2	27.8	–	3.1	1.6	1.6	2.6
Stanford township	624	16.0	23.1	6.3	26.6	–	3.7	–	–	1.8
Wyanett township	690	12.5	22.6	9.9	20.0	–	3.5	–	.9	1.4
Itasca County	22 494	18.5	17.4	16.7	13.3	.5	5.1	30.4	31.2	4.3
Alvwood township	42	11.9	16.7	16.7	–	–	14.3	–	–	14.3
Arbo township	397	19.9	5.8	10.1	14.9	–	2.8	–	–	1.5
Ardenhurst township	168	17.9	5.4	11.3	10.7	–	–	–	–	–
Balsam township	630	26.0	16.2	30.8	7.6	–	13.0	–	–	13.0
Bass Brook township	904	26.9	6.5	7.9	17.6	–	.7	20.1	35.2	1.0
Bearville township	213	34.3	13.1	44.6	2.3	–	43.7	–	–	42.3
Bigfork city	171	24.6	13.5	18.1	8.8	–	–	89.5	83.6	–
Bigfork township	227	22.9	15.9	28.2	7.0	–	1.8	28.2	28.2	2.6
Blackberry township	256	22.7	7.8	5.5	18.0	–	3.1	–	–	1.6
Bovey city	309	2.9	64.7	12.6	13.9	–	–	100.0	99.4	–
Bowstring township	173	23.1	18.5	2.3	3.5	–	3.5	5.2	5.2	3.5
Bowstring Lake unorg.	579	25.6	14.5	16.2	9.2	6.0	8.8	17.8	10.2	9.0
Carpenter township	249	23.3	16.5	48.2	4.4	–	26.5	–	–	25.7
Coleraine city	430	1.9	58.4	5.8	24.7	–	–	100.0	100.0	–
Deer Lake unorg.	2 028	22.2	10.5	13.8	14.7	2.4	3.4	3.1	3.6	2.3
Deer River city	396	17.9	27.3	18.9	8.1	–	–	95.5	96.0	–
Deer River township	282	15.6	10.3	14.2	19.1	–	2.8	1.4	2.1	4.6
Effie city	67	3.0	11.9	16.4	23.9	–	–	–	–	–
Effie unorg.	166	18.1	15.7	27.7	10.8	–	6.0	1.2	1.2	4.2
Feeley township	158	36.1	8.2	10.8	7.6	–	3.2	–	–	1.9
Good Hope township	123	13.8	23.6	24.4	6.5	–	12.2	–	–	2.4
Goodland township	303	9.2	16.8	15.5	7.9	–	2.0	–	–	1.3
Grand Rapids township	4 736	15.5	13.9	14.2	15.7	.3	.3	71.5	72.9	.2
Grand Rapids city	3 377	15.5	17.1	17.9	14.7	.5	.2	95.7	96.2	.2
La Prairie city	184	17.9	1.1	10.9	14.7	–	–	11.4	71.7	–
Grattan township	38	15.8	39.5	21.1	10.5	–	10.5	–	–	5.3
Greenway township	936	9.1	34.3	9.9	12.4	–	.5	50.1	50.0	.9
Calumet city	165	7.3	55.2	18.8	15.2	–	–	100.0	99.4	–
Marble city	303	11.2	44.9	13.2	10.6	–	.7	99.7	99.7	.7
Harris township	1 222	21.9	6.6	10.1	19.2	–	–	.5	–	.2
Iron Range township	291	17.2	34.7	9.3	10.3	–	1.7	52.6	53.6	1.7
Taconite city	139	18.7	50.4	16.5	15.8	–	–	97.8	95.7	–
Keewatin city	551	4.5	51.4	14.0	9.6	–	1.1	100.0	100.0	.5
Kinghurst township	100	29.0	13.0	25.0	22.0	–	2.0	–	6.0	–
Lake Jessie township	270	20.7	14.8	16.7	6.7	–	15.2	–	1.1	13.0
Lawrence township	250	16.0	13.2	16.8	10.0	–	4.8	–	–	2.8
Liberty township	75	29.3	12.0	22.7	13.3	–	16.0	–	–	8.0
Little Sand Lake unorg.	150	18.7	6.7	6.0	22.7	–	8.0	–	–	8.0
Lone Pine township	322	9.6	9.6	13.7	12.1	–	5.9	1.2	1.2	3.1
Nashwauk city (pt.)	–	–	–	–	–	–	–	–	–	–
Marcell township	515	22.5	7.2	33.0	11.1	–	7.4	1.2	1.2	5.4
Max township	105	21.9	32.4	14.3	10.5	4.8	3.8	–	–	3.8
Moose Park township	47	27.7	31.9	14.9	23.4	–	17.0	–	8.5	17.0
Morse township	204	18.1	17.6	10.8	9.3	–	4.9	3.4	4.4	2.9
Nashwauk township	822	5.4	42.1	14.7	14.8	–	3.2	58.4	57.7	2.4
Nashwauk city (pt.)	488	.8	58.4	16.4	11.1	–	.6	98.4	97.1	.6
Nore township	28	21.4	35.7	3.6	–	–	10.7	–	–	10.7
Northeast Itasca unorg.	1 508	28.8	6.6	34.7	8.8	–	22.4	.7	.7	20.2
Oteneagen township	79	13.9	17.7	7.6	12.7	–	12.7	–	–	5.1
Pomroy township	42	16.7	28.6	23.8	19.0	–	33.3	–	–	14.3
Sago township	107	16.8	6.5	32.7	5.6	–	8.4	–	–	6.5
Sand Lake township	235	25.5	20.9	19.1	11.5	–	7.2	7.2	–	1.7
Spang township	97	13.4	16.5	–	21.6	–	–	–	–	–
Splithand township	118	15.3	6.8	20.3	11.0	–	3.4	–	–	3.4
Squaw Lake city	93	18.3	28.0	15.1	7.5	–	3.2	–	–	–
Stokes township	223	22.0	6.3	22.4	10.8	–	8.1	–	–	7.2
Third River township	72	27.8	26.4	23.6	9.7	–	5.6	–	–	5.6
Trout Lake township	345	19.4	15.1	7.8	19.7	–	8.1	1.4	.9	7.5
Wabana township	296	23.6	7.1	14.9	13.9	–	4.1	–	.7	4.1
Warba city	75	12.0	24.0	18.7	–	–	–	65.3	65.3	–
Wawina township	65	4.6	60.0	33.8	13.8	–	18.5	–	–	4.6
Wildwood township	101	8.9	13.9	19.8	6.9	6.9	5.9	3.0	3.0	5.9
Wirt township	81	29.6	28.4	30.9	16.0	–	2.5	–	–	–
Zemple city	24	8.3	25.0	–	–	–	–	8.3	66.7	–

TIPSII [UPF] GPH527 CENSUS90 72583600 06/18/92 1:41 PM MACHINE: C DATA:CENSUS90S*PH5TIPSDA27. 06/16/92 17:23:34 TAPE: NONE FRAME: 388
TSF:CENSUS90*92. 06/18/92 10:41:18 UTF:CENSUS90*93. 06/18/92 10:41:18 META:CENSUS90S*PH5TABLES27. 06/18/92 11:26:48

Table 11. **Structural, Plumbing, and Equipment Characteristics: 1990**—Con.

[Data based on sample and subject to sampling variability, see text. For definitions of terms and meanings of symbols, see text]

State County County Subdivision Place	All housing units	Percent								
		Year structure built		Bedrooms						
		1980 to March 1990	1939 or earlier	None or 1	4 or more	Condominium	Lacking complete plumbing facilities	With public water system or private company	With public sewer	Lacking complete kitchen facilities
Jackson County	5 121	6.3	41.6	8.1	28.2	.3	1.8	56.9	54.5	1.4
Alba township	90	4.4	56.7	4.4	42.2	–	2.2	–	–	–
Alpha city	52	7.7	61.5	15.4	11.5	–	–	82.7	7.7	3.8
Belmont township	93	3.2	65.6	–	46.2	–	–	–	–	–
Christiania township	176	1.7	28.4	19.9	19.9	–	9.1	13.1	4.0	5.7
Delafield township	132	4.5	43.9	11.4	34.1	–	5.3	2.3	–	5.3
Des Moines township	131	13.0	41.2	–	30.5	–	–	2.3	3.8	2.3
Enterprise township	103	1.0	55.3	–	45.6	–	2.9	–	–	2.9
Ewington township	112	3.6	60.7	1.8	42.9	–	–	–	–	1.8
Heron Lake city	331	8.8	46.8	10.9	20.8	3.0	–	98.8	99.4	–
Heron Lake township	162	8.0	50.0	3.7	42.6	–	9.9	11.7	5.6	7.4
Hunter township	114	4.4	41.2	1.8	36.8	–	–	3.5	1.8	–
Jackson city	1 613	9.1	29.4	13.1	18.6	.2	.6	98.5	96.5	1.1
Kimball township	77	–	64.9	–	49.4	–	–	–	–	–
La Crosse township	75	2.7	66.7	–	61.3	–	6.7	–	2.7	–
Lakefield city	775	5.4	35.6	8.4	20.5	–	1.9	99.2	98.8	.8
Middletown township	105	12.4	51.4	1.9	34.3	–	–	–	–	–
Minneota township	130	8.5	31.5	6.2	30.8	–	–	–	4.6	–
Okabena city	99	–	51.5	2.0	27.3	–	4.0	98.0	98.0	–
Petersburg township	127	3.9	56.7	2.4	44.9	–	3.9	–	–	–
Rost township	105	–	71.4	1.9	62.9	–	5.7	–	–	1.9
Round Lake township	87	5.7	46.0	2.3	37.9	–	2.3	–	–	2.3
Sioux Valley township	108	1.9	49.1	2.8	43.5	–	–	–	–	–
Weimer township	83	–	62.7	3.6	54.2	–	–	26.5	8.4	2.4
West Heron Lake township	70	4.3	37.1	–	28.6	–	–	1.4	1.4	–
Wilder city	44	9.1	52.3	–	22.7	–	–	–	–	–
Wisconsin township	127	1.6	61.4	2.4	31.5	–	2.4	10.2	–	2.4
Kanabec County	6 098	15.2	25.1	13.5	16.4	.1	4.1	24.3	24.7	3.0
Ann Lake township	160	16.3	20.0	13.1	11.9	–	10.0	1.3	–	6.3
Arthur township	618	18.1	16.2	3.9	18.8	–	.5	4.2	2.1	.5
Braham city (pt.)	–	–	–	–	–	–	–	–	–	–
Brunswick township	450	12.7	39.8	6.9	22.7	–	.9	–	–	.4
Comfort township	353	13.3	30.6	8.8	18.4	–	7.6	–	–	4.2
Ford township	89	18.0	13.5	14.6	11.2	–	16.9	–	–	14.6
Grass Lake township	340	10.0	36.5	5.9	22.1	–	2.4	2.4	2.4	1.2
Grasston city	51	7.8	66.7	11.8	19.6	–	–	13.7	94.1	–
Hay Brook township	111	21.6	9.0	12.6	7.2	–	–	–	–	–
Hillman township	182	33.5	19.8	18.7	13.2	–	6.0	–	–	2.7
Kanabec township	296	16.6	16.6	9.1	20.3	–	3.7	3.4	.7	3.4
Knife Lake township	495	11.1	18.6	5.1	16.0	–	1.6	1.2	1.2	1.6
Kroschel township	175	14.9	20.0	20.0	17.1	–	22.3	–	–	20.6
Mora city	1 367	15.1	25.0	20.5	14.2	.4	.7	90.9	91.6	.6
Ogilvie city	197	14.2	40.1	13.2	21.8	–	–	89.3	88.3	–
Peace township	455	16.9	16.0	28.4	7.0	–	3.3	–	–	1.3
Pomroy township	165	7.3	23.0	14.5	15.8	–	21.2	–	–	15.2
Quamba city	45	8.9	31.1	2.2	4.4	–	2.2	4.4	4.4	2.2
South Fork township	213	16.9	39.9	10.3	23.5	–	4.7	–	–	3.3
Whited township	336	15.2	26.2	18.2	16.4	–	11.3	–	–	8.0
Kandiyohi County	16 669	18.1	22.3	12.7	22.0	1.0	1.5	57.4	59.2	1.3
Arctander township	221	22.6	34.8	17.2	19.5	–	8.1	–	–	5.4
Atwater city	443	6.3	33.6	6.8	19.9	–	–	98.6	98.6	–
Blomkest city	63	7.9	39.7	–	30.2	–	–	93.7	36.5	–
Burbank township	153	17.6	41.8	3.9	29.4	–	.7	–	–	.7
Colfax township	288	20.5	26.0	18.1	24.7	–	8.3	–	–	7.6
Dovre township	609	29.1	15.9	5.1	37.8	–	–	5.3	27.8	–
East Lake Lillian township	140	7.9	42.1	2.9	25.7	–	6.4	26.4	26.4	6.4
Edwards township	133	7.5	39.8	1.5	32.3	–	1.5	22.6	24.1	3.0
Fahlun township	358	13.4	15.1	20.9	6.4	–	9.2	–	–	6.7
Gennessee township	181	14.9	37.0	2.2	31.5	–	3.3	12.2	12.2	3.3
Green Lake township	621	16.7	19.8	6.9	30.1	–	1.4	2.9	35.6	.8
Harrison township	431	10.7	21.6	4.6	19.3	–	.5	–	–	.5
Holland township	122	11.5	50.0	2.5	48.4	–	–	–	–	–
Irving township	390	9.5	32.6	9.5	22.3	–	.8	1.5	23.1	.5
Kandiyohi city	212	30.7	19.8	12.3	17.5	–	.5	96.7	92.9	1.4
Kandiyohi township	228	13.2	25.4	3.1	38.2	–	.9	3.9	3.9	1.3
Lake Andrew township	649	16.8	11.2	14.8	11.6	–	7.1	.9	.9	7.7
Lake Elizabeth township	117	3.4	44.4	3.4	35.9	–	8.5	.9	.9	3.4
Lake Lillian city	110	7.3	28.2	8.2	8.2	–	–	96.4	94.5	–
Lake Lillian township	102	6.9	56.9	5.9	33.3	–	2.0	–	–	2.0
Mamre township	135	10.4	50.4	3.0	29.6	–	–	5.9	2.2	1.5
New London city	408	19.6	26.5	20.8	17.9	–	1.0	94.6	89.7	.5
New London township	1 263	24.2	12.4	7.6	26.5	3.4	1.1	5.4	17.4	–
Norway Lake township	132	4.5	46.2	9.8	27.3	–	15.9	–	–	15.9
Pennock city	167	16.8	24.0	2.4	21.0	–	1.2	98.8	31.1	1.2
Prinsburg city	202	5.0	20.8	3.0	18.8	–	1.0	98.0	61.4	3.0
Raymond city	271	11.1	28.0	10.3	22.1	1.5	–	98.5	98.5	–
Regal city	22	–	9.1	–	45.5	–	–	–	–	–
Roseland township	169	8.3	40.2	5.3	30.2	–	–	22.5	11.8	–
Roseville township	217	12.9	26.7	6.0	26.3	–	–	1.4	1.4	–
St. Johns township	163	4.3	39.3	7.4	44.2	–	2.5	–	–	.6
Spicer city	468	25.2	15.2	11.1	16.2	7.9	.4	98.9	95.1	–
Sunburg city	54	5.6	46.3	3.7	7.4	–	3.7	–	1.9	3.7
Whitefield township	193	12.4	46.6	–	39.9	–	1.0	1.0	4.1	–
Willmar city	6 985	20.5	18.7	18.6	18.2	1.2	.4	99.5	99.5	.4
Willmar township	249	21.7	16.9	2.4	29.3	2.8	–	24.5	24.1	–
Kittson County	2 865	10.2	36.3	12.0	19.3	.4	2.3	78.3	52.3	2.1
Arveson township	32	6.3	25.0	12.5	6.3	–	12.5	–	–	12.5
Cannon township	22	36.4	45.5	36.4	9.1	–	–	–	–	–
Caribou township	22	9.1	27.3	–	18.2	–	–	18.2	27.3	–
Clow township	15	–	80.0	–	33.3	–	–	100.0	–	–
Davis township	29	20.7	31.0	–	31.0	–	6.9	75.9	20.7	6.9
Deerwood township	85	22.4	31.8	4.7	22.4	–	17.6	–	–	17.6
Donaldson city	31	–	38.7	–	29.0	–	6.5	100.0	80.6	–
East Kittson unorg.	16	43.8	31.3	25.0	–	–	–	–	–	–
Granville township	50	8.0	50.0	–	26.0	–	–	92.0	–	–
Hallock city	595	11.4	25.0	14.8	15.1	–	–	100.0	98.8	.3

TIPSII [UPF] GPH527 CENSUS90 72583600 06/18/92 1:41 PM MACHINE: C DATA:CENSUS90S*PH5TIPSDA27. 06/16/92 17:23:34 TAPE: NONE FRAME: 389
TSF:CENSUS90*92. 06/18/92 10:41:18 UTF:CENSUS90*93. 06/18/92 10:41:18 META:CENSUS90S*PH5TABLES27. 06/18/92 11:26:48

Table 11. **Structural, Plumbing, and Equipment Characteristics: 1990**—Con.

[Data based on sample and subject to sampling variability, see text. For definitions of terms and meanings of symbols, see text]

State County County Subdivision Place	All housing units	Percent								
		Year structure built		Bedrooms						
		1980 to March 1990	1939 or earlier	None or 1	4 or more	Condominium	Lacking complete plumbing facilities	With public water system or private company	With public sewer	Lacking complete kitchen facilities
Kittson County—Con.										
Hallock township	48	–	52.1	–	33.3	–	–	100.0	4.2	–
Halma city	42	–	57.1	14.3	7.1	–	–	–	–	–
Hampden township	24	29.2	45.8	–	58.3	–	–	100.0	–	–
Hazelton township	54	5.6	29.6	11.1	20.4	–	–	68.5	–	–
Hill township	12	–	66.7	–	83.3	–	–	100.0	–	–
Humboldt city	35	8.6	65.7	14.3	14.3	–	–	100.0	–	–
Jupiter township	69	2.9	36.2	7.2	11.6	–	5.8	24.6	4.3	5.8
Karlstad city	383	7.6	26.1	14.6	10.4	3.1	2.6	95.6	91.6	2.3
Kennedy city	165	5.5	35.8	6.1	23.0	–	–	98.8	97.0	–
Lake Bronson city	145	4.1	44.8	12.4	6.2	–	1.4	93.8	95.2	1.4
Lancaster city	199	12.1	48.7	25.1	9.5	–	4.0	95.0	85.4	3.0
McKinley township	37	16.2	10.8	21.6	13.5	–	–	–	–	–
North Red River township	9	–	55.6	–	44.4	–	–	100.0	–	–
Norway township	45	22.2	40.0	15.6	13.3	–	2.2	11.1	6.7	2.2
Pelan township	30	43.3	3.3	6.7	16.7	–	–	–	–	–
Percy township	77	2.6	29.9	27.3	–	–	2.6	35.1	40.3	–
Poppleton township	69	10.1	44.9	17.4	20.3	–	1.4	62.3	8.7	–
Richardville township	55	9.1	43.6	5.5	49.1	–	–	76.4	–	–
St. Joseph township	42	4.8	33.3	26.2	9.5	–	–	38.1	–	–
St. Vincent city	58	–	46.6	5.2	34.5	–	6.9	100.0	–	6.9
St. Vincent township	62	11.3	58.1	8.1	40.3	–	4.8	95.2	–	1.6
Skane township	34	11.8	52.9	5.9	47.1	–	–	100.0	8.8	–
South Red River township	15	–	66.7	–	20.0	–	–	100.0	6.7	–
Spring Brook township	38	5.3	34.2	5.3	26.3	–	13.2	–	–	18.4
Svea township	29	20.7	41.4	3.4	44.8	–	–	93.1	13.8	–
Tegner township	35	5.7	80.0	–	51.4	–	–	42.9	–	–
Teien township	59	11.9	45.8	1.7	47.5	–	3.4	94.9	–	3.4
Thompson township	98	20.4	32.7	2.0	30.6	–	–	100.0	–	–
Koochiching County	7 825	15.7	24.3	20.6	12.4	.3	11.4	56.7	57.9	10.7
Big Falls city	194	20.1	26.8	25.8	6.2	–	5.2	81.4	78.4	5.2
East Koochiching unorg.	393	12.5	30.8	40.7	5.6	–	21.9	2.0	1.5	19.1
International Falls city	3 306	14.4	29.2	15.8	13.3	.6	.5	99.9	99.7	.2
Island View city	173	23.7	14.5	23.7	13.3	–	15.0	4.0	3.5	18.5
Littlefork city	324	8.3	22.5	16.0	10.8	–	1.5	87.7	85.5	1.9
Mizpah city	49	16.3	38.8	22.4	–	8.2	–	–	–	6.1
Nett Lake unorg.	32	15.6	6.3	9.4	12.5	–	18.8	46.9	50.0	15.6
Northome city	114	14.9	41.2	13.2	12.3	–	3.5	91.2	89.5	3.5
Northome unorg.	351	15.4	21.7	27.6	10.8	–	34.5	.6	.6	33.6
Northwest Koochiching unorg.	410	32.9	9.8	36.6	9.3	–	38.5	4.9	1.7	37.1
Rainy Lake unorg.	1 965	15.1	16.3	13.7	16.3	–	9.7	21.1	28.1	8.0
Ranier city	104	1.9	47.1	24.0	9.6	–	–	100.0	100.0	–
South Koochiching unorg.	410	20.2	26.6	53.2	2.7	–	66.3	3.2	1.7	64.9
Lac qui Parle County	3 955	5.5	51.0	9.0	29.2	–	2.1	52.5	48.8	2.0
Agassiz township	52	–	51.9	3.8	59.6	–	7.7	–	–	7.7
Arena township	67	11.9	73.1	–	37.3	–	–	–	3.0	–
Augusta township	70	–	55.7	4.3	17.1	–	–	5.7	7.1	–
Baxter township	96	13.5	67.7	2.1	30.2	–	7.3	–	–	4.2
Bellingham city	127	19.7	52.0	11.8	29.1	–	2.4	93.7	92.1	2.4
Boyd city	138	1.4	56.5	6.5	20.3	–	1.4	98.6	8.7	2.9
Camp Release township	102	–	58.8	2.0	29.4	–	3.9	–	2.0	2.0
Cerro Gordo township	101	13.9	50.5	3.0	44.6	–	5.9	3.0	–	2.0
Dawson city	747	7.1	41.5	10.7	19.3	–	.7	98.9	97.3	1.3
Freeland township	69	2.9	73.9	–	33.3	–	2.9	–	–	–
Garfield township	87	–	51.7	–	33.3	–	–	–	–	–
Hamlin township	83	–	51.8	–	39.8	–	4.8	–	–	3.6
Hantho township	60	–	63.3	3.3	48.3	–	6.7	–	–	6.7
Lac qui Parle township	99	8.1	69.7	5.1	41.4	–	2.0	–	–	9.1
Lake Shore township	112	3.6	67.9	–	47.3	–	8.9	–	–	5.4
Louisburg city	34	5.9	79.4	5.9	20.6	–	–	–	–	–
Madison city	916	6.2	39.6	15.8	18.7	–	.2	99.5	99.6	1.2
Madison township	96	6.3	57.3	3.1	55.2	–	2.1	4.2	4.2	2.1
Manfred township	53	–	71.7	3.8	49.1	–	9.4	–	–	3.8
Marietta city	116	–	45.7	14.7	18.1	–	3.4	92.2	89.7	–
Maxwell township	88	2.3	60.2	2.3	34.1	–	–	–	–	–
Mehurin township	48	–	66.7	8.3	37.5	–	4.2	–	–	4.2
Nassau city	50	–	74.0	18.0	36.0	–	4.0	2.0	–	–
Perry township	58	–	70.7	6.9	50.0	–	3.4	–	–	3.4
Providence township	86	–	68.6	–	36.0	–	–	–	–	2.3
Riverside township	167	7.8	29.9	25.7	19.2	–	4.2	29.3	28.1	2.4
Ten Mile Lake township	75	1.3	60.0	4.0	42.7	–	6.7	–	–	6.7
Walter township	82	6.1	59.8	–	59.8	–	–	4.9	–	–
Yellow Bank township	76	2.6	65.8	–	61.8	–	–	–	–	–
Ortonville city (pt.)	–	–	–	–	–	–	–	–	–	–
Lake County	6 776	12.6	24.0	22.2	9.8	.7	15.0	41.8	43.4	12.6
Beaver Bay city	118	–	22.9	24.6	14.4	–	2.5	97.5	97.5	2.5
Beaver Bay township	376	12.5	12.8	21.3	12.0	–	15.2	2.4	1.9	10.6
Crystal Bay township	323	19.8	7.1	28.5	5.9	–	24.1	19.2	19.2	20.4
Fall Lake township	911	17.6	13.2	26.5	4.1	–	24.4	2.0	1.3	16.9
Lake No. 1 unorg.	196	11.2	14.3	60.2	2.6	–	51.5	–	–	50.5
Lake No. 2 unorg.	1 064	17.7	24.3	21.0	10.9	–	16.5	.3	12.3	15.0
Silver Bay city	944	1.6	.4	1.3	10.8	1.0	–	97.8	97.9	–
Silver Creek township	904	20.7	19.2	36.6	6.5	4.0	31.0	4.4	4.0	29.6
Stony River township	280	14.3	19.3	32.5	3.6	–	35.7	4.6	2.9	23.2
Two Harbors city	1 660	7.8	53.4	17.3	15.1	–	–	99.3	99.2	–
Lake of the Woods County	3 050	21.2	16.8	14.1	10.8	–	5.4	25.8	21.9	5.7
Baudette city	527	8.7	34.3	20.5	13.5	–	–	93.0	93.0	.8
District 1 unorg.	41	61.0	9.8	29.3	9.8	–	–	87.8	61.0	–
District 2 unorg.	167	8.4	28.7	3.6	21.6	–	–	5.4	2.4	–
District 3 unorg.	519	11.4	16.2	6.6	10.0	–	5.4	6.9	3.9	5.4
District 4 unorg.	940	31.5	10.1	11.2	10.0	–	4.6	2.4	.6	4.6
District 5 unorg.	729	27.6	4.5	21.3	7.3	–	12.1	26.6	2.2	12.1
Roosevelt city (pt.)	2	–	–	–	–	–	–	–	–	–
Williams city	125	4.0	54.4	8.0	16.0	–	4.8	–	84.8	8.8

TIPSII [UPF] GPH527 CENSUS90 72583600 06/18/92 1:41 PM MACHINE: C DATA:CENSUS90S*PH5TIPSDA27. 06/16/92 17:23:34 TAPE: NONE FRAME: 390
TSF:CENSUS90*92. 06/18/92 10:41:18 UTF:CENSUS90*93. 06/18/92 10:41:18 META:CENSUS90S*PH5TABLES27. 06/18/92 11:26:48

Table 11. **Structural, Plumbing, and Equipment Characteristics: 1990**—Con.

[Data based on sample and subject to sampling variability, see text. For definitions of terms and meanings of symbols, see text]

State County County Subdivision Place	All housing units	Percent								
		Year structure built		Bedrooms						
		1980 to March 1990	1939 or earlier	None or 1	4 or more	Condominium	Lacking complete plumbing facilities	With public water system or private company	With public sewer	Lacking complete kitchen facilities
Le Sueur County	9 785	12.8	29.9	10.1	23.5	.5	2.2	55.1	52.6	1.8
Cleveland city	239	6.3	25.5	8.4	23.8	–	–	97.5	92.1	–
Cleveland township	260	17.7	21.5	13.8	23.1	–	3.5	3.5	1.5	3.1
Cordova township	234	16.2	36.3	8.1	31.2	–	6.4	9.4	2.6	5.6
Derrynane township	199	14.1	42.7	2.5	40.2	–	2.5	1.0	–	2.0
Elysian city (pt.)	206	13.1	33.0	8.7	22.3	–	1.0	94.2	94.2	1.0
Elysian township	650	22.0	22.5	16.2	14.9	–	2.2	17.5	8.3	2.5
Heidelberg city	29	–	20.7	3.4	20.7	–	6.9	41.4	17.2	3.4
Kasota city	265	9.1	46.8	7.2	19.2	–	–	80.0	83.8	–
Kasota township	558	12.5	24.9	5.6	21.0	1.4	2.3	4.1	1.1	2.9
Kilkenny city	66	6.1	53.0	9.1	27.3	–	3.0	100.0	16.7	–
Kilkenny township	179	7.8	42.5	8.4	34.6	–	6.7	6.1	–	5.6
Lanesburgh township	505	19.6	25.1	1.6	36.8	–	1.6	3.6	4.0	.4
Le Center city	789	7.7	31.6	15.6	19.0	1.8	–	99.2	98.6	1.0
Le Sueur city	1 522	9.8	24.4	15.0	22.7	.7	.4	98.6	97.4	–
Lexington township	269	13.8	38.3	2.2	25.3	–	5.2	1.9	.7	3.7
Montgomery city	1 019	9.1	36.1	12.4	17.8	–	1.2	98.4	98.1	.7
Montgomery township	220	15.5	32.3	.9	38.6	–	7.7	.9	1.4	5.9
New Prague city (pt.)	474	13.5	25.3	4.6	16.0	–	1.3	99.4	98.9	1.3
Ottawa township	130	10.8	57.7	–	43.8	–	–	1.5	1.5	–
Sharon township	191	12.0	51.3	3.7	41.4	–	–	–	–	–
Tyrone township	235	17.0	38.7	–	42.6	–	2.6	.9	.9	1.7
Washington township	426	20.4	14.1	12.9	21.4	4.0	11.0	5.9	4.7	9.2
Waterville city	817	12.6	29.0	13.3	16.2	–	2.1	81.0	76.7	1.1
Waterville township	303	12.5	23.8	8.9	28.1	–	3.0	5.6	5.0	1.7
Lincoln County	3 050	7.0	41.1	7.6	27.8	–	2.2	74.1	54.0	1.7
Alta Vista township	84	–	47.6	–	40.5	–	7.1	26.2	2.4	7.1
Arco city	60	13.3	61.7	26.7	33.3	–	–	100.0	83.3	–
Ash Lake township	78	3.8	60.3	–	37.2	–	2.6	25.6	1.3	6.4
Diamond Lake township	93	12.9	34.4	–	30.1	–	–	55.9	–	6.5
Drammen township	70	10.0	50.0	2.9	40.0	–	–	42.9	–	11.4
Hansonville township	90	–	75.6	–	46.7	–	20.0	8.9	–	3.3
Hendricks city	370	8.9	30.8	12.4	19.5	–	.8	99.2	96.5	.8
Hendricks township	127	7.9	53.5	6.3	47.2	–	–	63.8	8.7	–
Hope township	116	2.6	50.0	2.6	48.3	–	–	69.8	4.3	–
Ivanhoe city	336	6.5	31.5	14.3	20.2	–	–	99.4	97.9	–
Lake Benton city	361	2.2	33.0	11.4	22.2	–	–	94.2	93.9	–
Lake Benton township	83	9.6	57.8	–	26.5	–	4.8	59.0	2.4	–
Lake Stay township	61	9.8	49.2	–	42.6	–	4.9	31.1	–	–
Limestone township	75	17.3	37.3	2.7	33.3	–	–	53.3	2.7	–
Marble township	78	–	52.6	–	24.4	–	–	9.0	–	–
Marshfield township	93	18.3	37.6	–	33.3	–	–	53.8	10.8	–
Royal township	118	11.0	61.9	5.9	26.3	–	16.9	28.0	1.7	8.5
Shaokatan township	95	8.4	52.6	13.7	32.6	–	1.1	62.1	2.1	–
Tyler city	560	6.8	31.1	8.2	18.6	–	1.1	98.8	94.8	1.8
Verdi township	102	3.9	51.0	1.0	41.2	–	2.9	54.9	3.9	2.0
Lyon County	9 675	13.8	26.9	10.9	22.4	.4	1.1	78.8	76.8	1.2
Amiret township	91	11.0	54.9	–	46.2	–	–	13.2	2.2	–
Balaton city	301	7.6	49.5	6.0	17.9	–	.7	99.3	99.3	1.3
Clifton township	110	9.1	58.2	–	36.4	–	2.7	1.8	1.8	2.7
Coon Creek township	94	–	44.7	5.3	40.4	–	–	6.4	4.3	–
Cottonwood city	412	8.3	32.3	11.9	19.2	–	.5	99.5	99.0	–
Custer township	103	11.7	59.2	–	46.6	–	–	–	–	2.9
Eidsvold township	82	9.8	57.3	–	43.9	–	4.9	2.4	–	2.4
Fairview township	183	10.4	26.8	2.7	32.8	–	–	3.8	3.8	–
Florence city	28	7.1	78.6	–	46.4	–	17.9	89.3	32.1	17.9
Garvin city	66	–	75.8	4.5	22.7	–	–	92.4	3.0	–
Ghent city	126	4.8	50.8	9.5	20.6	–	–	98.4	100.0	–
Grandview township	109	10.1	52.3	2.8	46.8	–	–	3.7	5.5	1.8
Island Lake township	78	9.0	51.3	2.6	34.6	–	6.4	–	–	6.4
Lake Marshall township	187	8.0	28.3	1.6	38.0	–	–	2.1	1.6	4.3
Lucas township	95	9.5	46.3	–	58.9	–	–	27.4	23.2	–
Lynd city	114	7.9	22.8	5.3	19.3	–	–	100.0	96.5	1.8
Lynd township	150	11.3	32.7	2.0	37.3	–	1.3	2.7	.7	–
Lyons township	82	2.4	52.4	–	48.8	–	–	17.1	–	–
Marshall city	4 692	21.1	10.4	14.8	16.0	.7	.3	99.8	99.4	.7
Minneota city	567	7.2	34.9	5.3	16.8	–	3.9	98.6	98.2	3.5
Monroe township	102	2.0	51.0	2.0	50.0	–	2.0	9.8	5.9	2.0
Nordland township	84	16.7	50.0	2.4	57.1	–	7.1	4.8	–	2.4
Rock Lake township	114	5.3	54.4	1.8	50.0	–	1.8	10.5	6.1	–
Russell city	178	12.4	34.3	9.0	14.6	–	–	95.5	87.1	–
Shelburne township	81	6.2	63.0	6.2	30.9	–	11.1	17.3	–	8.6
Sodus township	97	4.1	54.6	3.1	50.5	–	2.1	1.0	–	–
Stanley township	91	8.8	44.0	3.3	46.2	–	2.2	–	–	2.2
Taunton city	84	9.5	32.1	8.3	8.3	–	–	92.9	84.5	–
Tracy city	986	3.0	35.7	18.2	16.9	–	1.5	99.3	98.4	1.6
Vallers township	87	4.6	77.0	–	44.8	–	2.3	–	–	–
Westerheim township	101	4.0	69.3	3.0	36.6	–	2.0	4.0	3.0	–
McLeod County	12 391	18.4	28.4	9.2	24.5	1.1	.6	70.4	69.9	.8
Acoma township	348	21.3	29.0	3.7	35.6	–	–	1.4	1.7	–
Bergen township	284	12.3	49.6	.7	45.1	–	.7	7.0	6.7	–
Biscay city	42	26.2	42.9	–	47.6	–	–	73.8	11.9	–
Brownton city	322	11.5	49.4	9.0	17.7	–	.6	96.3	96.9	–
Collins township	191	11.5	36.6	5.8	29.3	–	1.0	.5	2.6	–
Glencoe city	1 861	11.8	24.8	9.2	20.8	.6	.4	98.7	98.8	.9
Glencoe township	218	13.8	45.9	1.4	43.6	–	–	5.0	4.1	1.4
Hale township	322	11.8	49.4	3.4	29.2	–	2.8	.9	1.2	1.6
Hassan Valley township	258	13.6	35.7	–	39.1	–	1.6	1.2	.4	.8
Helen township	288	11.8	38.2	1.4	38.2	–	–	2.8	.3	–
Hutchinson city	4 764	28.7	17.3	14.1	18.4	2.6	.2	97.8	98.7	.8
Hutchinson township	375	10.9	32.8	1.6	30.7	–	1.1	–	–	–
Lester Prairie city	461	9.3	25.4	9.1	17.4	–	–	97.0	98.3	–
Lynn township	259	13.9	44.8	3.5	44.8	–	.8	2.7	2.7	1.9
Penn township	128	.8	62.5	–	42.2	–	–	3.1	6.3	–
Plato city	136	2.9	43.4	4.4	22.1	–	–	97.8	31.6	–
Rich Valley township	264	7.6	54.5	2.3	35.2	–	4.9	1.5	1.5	4.9
Round Grove township	121	1.7	67.8	2.5	38.8	–	5.0	1.7	1.7	1.7
Silver Lake city	348	9.8	37.4	6.0	21.8	–	2.6	99.4	99.4	2.0
Stewart city	241	5.0	38.2	2.9	18.7	–	2.1	96.7	95.9	4.1
Sumter township	172	11.0	60.5	2.3	42.4	–	–	1.2	1.2	–

TIPSII [UPF] GPH527 CENSUS90 72583600 06/18/92 1:41 PM MACHINE: C DATA:CENSUS90S*PH5TIPSDA27. 06/16/92 17:23:34 TAPE: NONE FRAME: 391
TSF:CENSUS90*92. 06/18/92 10:41:18 UTF:CENSUS90*93. 06/18/92 10:41:18 META:CENSUS90S*PH5TABLES27. 06/18/92 11:26:48

Table 11. **Structural, Plumbing, and Equipment Characteristics: 1990**—Con.

[Data based on sample and subject to sampling variability, see text. For definitions of terms and meanings of symbols, see text]

State County County Subdivision Place	All housing units	Percent								
		Year structure built		Bedrooms						
		1980 to March 1990	1939 or earlier	None or 1	4 or more	Condominium	Lacking complete plumbing facilities	With public water system or private company	With public sewer	Lacking complete kitchen facilities
McLeod County—Con.										
Winsted city	609	18.1	21.2	19.2	22.5	–	.3	98.9	99.3	–
Winsted township	379	14.5	29.6	.8	32.5	–	.5	14.0	14.2	.5
Mahnomen County	2 505	18.1	26.3	11.5	19.6	1.6	7.2	34.9	30.8	6.6
Beaulieu township	52	26.9	42.3	5.8	34.6	–	17.3	–	–	13.5
Bejou city	48	4.2	43.8	16.7	12.5	–	14.6	95.8	8.3	4.2
Bejou township	53	–	50.9	7.5	39.6	–	–	–	–	–
Chief township	61	18.0	34.4	–	32.8	–	–	–	–	–
Clover township	50	30.0	26.0	14.0	18.0	–	2.0	–	–	–
Gregory township	43	2.3	44.2	–	51.2	–	–	–	–	–
Heier township	71	23.9	28.2	2.8	15.5	–	11.3	–	–	11.3
Island Lake township	302	13.2	12.3	18.9	10.9	–	31.5	–	–	30.8
La Garde township	40	7.5	40.0	10.0	27.5	–	5.0	–	–	–
Lake Grove township	78	14.1	44.9	3.8	28.2	–	6.4	–	–	6.4
Mahnomen city	534	13.3	35.6	17.8	14.2	7.5	.7	98.3	98.3	.7
Marsh Creek township	53	13.2	32.1	5.7	49.1	–	–	3.8	5.7	–
Oakland township	141	23.4	10.6	16.3	11.3	–	9.2	–	–	8.5
Pembina township	194	6.7	31.4	3.1	32.0	–	1.0	15.5	8.8	1.0
Popple Grove township	69	11.6	39.1	2.9	46.4	–	–	21.7	21.7	–
Rosedale township	53	5.7	62.3	–	58.5	–	3.8	–	–	–
Southeast Mahnomen unorg.	244	34.4	5.3	9.0	6.1	–	8.6	–	–	8.6
Twin Lakes township	275	32.7	5.1	13.1	11.6	–	4.4	41.5	24.4	4.4
Naytahwaush CDP	130	30.8	9.2	17.7	13.8	–	3.8	75.4	51.5	3.8
Waubun city	144	21.5	40.3	9.0	20.1	–	–	97.9	97.9	–
Marshall County	5 049	10.4	40.2	11.8	20.7	.3	7.0	54.9	44.2	6.5
Agder township	54	–	20.4	1.9	31.5	–	3.7	–	–	3.7
Alma township	58	–	72.4	3.4	13.8	–	3.4	–	5.2	3.4
Alvarado city	176	14.8	42.0	16.5	10.8	–	–	100.0	100.0	–
Argyle city	301	7.6	47.2	18.6	17.9	–	1.7	100.0	94.0	4.0
Augsburg township	56	7.1	39.3	16.1	26.8	–	12.5	21.4	–	14.3
Big Woods township	53	–	43.4	–	41.5	–	9.4	58.5	–	9.4
Bloomer township	39	–	69.2	–	56.4	–	5.1	69.2	–	5.1
Boxville township	23	–	56.5	13.0	26.1	–	13.0	52.2	4.3	13.0
Cedar township	51	17.6	45.1	3.9	37.3	–	9.8	–	–	7.8
Como township	37	43.2	18.9	16.2	18.9	–	27.0	–	–	29.7
Comstock township	76	10.5	48.7	2.6	21.1	–	7.9	–	–	7.9
Donnelly township	13	15.4	38.5	15.4	15.4	–	–	69.2	–	–
Eagle Point township	36	–	44.4	2.8	27.8	–	–	83.3	–	–
East Park township	28	32.1	28.6	28.6	–	–	75.0	–	–	42.9
East Valley township	26	7.7	57.7	7.7	38.5	–	11.5	–	–	11.5
Eckvoll township	54	9.3	33.3	3.7	16.7	–	16.7	5.6	–	20.4
Espelie township	18	22.2	55.6	11.1	11.1	–	38.9	–	–	27.8
Excel township	111	19.8	43.2	4.5	24.3	–	2.7	–	1.8	6.3
Foldahl township	56	–	46.4	–	25.0	–	3.6	–	–	7.1
Fork township	17	–	52.9	–	35.3	–	–	64.7	–	–
Grand Plain township	29	6.9	44.8	13.8	27.6	–	–	–	–	–
Grygla city	123	9.8	28.5	30.9	6.5	–	2.4	93.5	95.9	2.4
Holt city	41	4.9	48.8	9.8	26.8	–	–	43.9	–	–
Holt township	77	18.2	28.6	7.8	11.7	–	13.0	–	–	7.8
Huntly township	51	11.8	45.1	15.7	25.5	–	7.8	–	–	7.8
Lincoln township	54	14.8	46.3	13.0	27.8	–	16.7	–	–	7.4
Linsell township	31	3.2	12.9	29.0	19.4	–	45.2	–	–	45.2
McCrea township	103	1.0	35.0	1.9	24.3	–	1.9	32.0	2.9	1.9
Marsh Grove township	60	16.7	45.0	–	30.0	–	5.0	–	–	11.7
Middle River city	146	24.0	33.6	20.5	15.8	10.3	.7	98.6	99.3	.7
Middle River township	44	6.8	54.5	–	22.7	–	2.3	47.7	4.5	6.8
Moose River township	39	10.3	46.2	35.9	10.3	–	61.5	–	–	61.5
Moylan township	58	8.6	22.4	10.3	19.0	–	12.1	–	–	8.6
Mud Lake unorg.	–	–	–	–	–	–	–	–	–	–
Nelson Park township	85	20.0	38.8	12.9	28.2	–	18.8	–	–	9.4
Newfolden city	173	8.1	46.2	16.2	16.2	–	–	93.1	95.4	–
New Folden township	89	5.6	50.6	5.6	20.2	–	7.9	–	–	7.9
New Maine township	86	14.0	36.0	17.4	15.1	–	24.4	–	–	25.6
New Solum township	117	16.2	31.6	1.7	30.8	–	9.4	–	1.7	8.5
Oak Park township	87	4.6	52.9	3.4	19.5	–	2.3	87.4	1.1	4.6
Oslo city	165	5.5	31.5	9.7	21.2	–	–	100.0	100.0	1.8
Parker township	24	12.5	54.2	8.3	29.2	–	25.0	58.3	–	16.7
Rollis township	75	17.3	29.3	24.0	12.0	–	32.0	–	–	29.3
Sinnott township	35	17.1	60.0	–	42.9	–	17.1	60.0	–	14.3
Spruce Valley township	118	12.7	34.7	3.4	17.8	–	11.9	4.2	4.2	10.2
Stephen city	334	14.7	24.6	9.6	22.5	–	–	100.0	100.0	.9
Strandquist city	50	16.0	34.0	18.0	14.0	–	–	94.0	–	–
Tamarac township	38	13.2	28.9	–	28.9	–	–	89.5	–	–
Thief Lake township	33	27.3	9.1	18.2	21.2	–	36.4	–	–	30.3
Valley township	75	16.0	28.0	8.0	16.0	–	10.7	5.3	5.3	10.7
Vega township	60	1.7	81.7	1.7	48.3	–	10.0	83.3	–	15.0
Veldt township	27	–	14.8	25.9	22.2	–	3.7	–	–	3.7
Viking city	41	–	65.9	–	24.4	–	2.4	95.1	–	12.2
Viking township	78	5.1	46.2	5.1	28.2	–	1.3	–	5.1	3.8
Wanger township	67	9.0	38.8	11.9	43.3	–	6.0	16.4	–	3.0
Warren city	825	6.5	42.4	16.6	14.7	–	1.6	99.8	99.5	1.1
Warrenton township	48	6.3	41.7	6.3	45.8	–	–	93.8	–	2.1
West Valley township	76	13.2	40.8	13.2	21.1	–	27.6	–	–	5.3
Whiteford township	29	10.3	20.7	6.9	–	–	–	–	–	13.8
Wright township	75	17.3	52.0	9.3	14.7	–	13.3	–	–	5.3
Martin County	9 847	9.7	38.0	10.9	22.2	.8	.8	74.7	73.5	1.2
Cedar township	116	6.0	60.3	–	34.5	–	.9	1.7	–	4.3
Center Creek township	142	2.8	45.8	4.9	31.0	–	1.4	1.4	1.4	–
Ceylon city	202	2.0	50.5	3.0	21.3	–	1.0	100.0	98.0	–
Dunnell city	95	–	60.0	–	12.6	–	6.3	95.8	53.7	2.1
East Chain township	134	1.5	70.1	5.2	28.4	–	–	–	–	–
Elm Creek township	88	4.5	67.0	–	46.6	–	2.3	–	–	4.5
Fairmont city	4 989	12.4	30.5	15.6	16.3	1.3	.2	98.8	98.7	.9
Fairmont township	104	8.7	50.0	–	26.0	–	–	3.8	3.8	–
Fox Lake township	132	9.1	42.4	9.8	26.5	–	6.8	10.6	6.8	3.0
Fraser township	121	1.7	61.2	4.1	47.1	–	–	–	–	2.5

TIPSII [UPF] GPH527 CENSUS90 72583600 06/18/92 1:41 PM MACHINE: C DATA:CENSUS90S*PH5TIPSDA27. 06/16/92 17:23:34 TAPE: NONE FRAME: 392
TSF:CENSUS90*92. 06/18/92 10:41:18 UTF:CENSUS90*93. 06/18/92 10:41:18 META:CENSUS90S*PH5TABLES27. 06/18/92 11:26:48

Table 11. **Structural, Plumbing, and Equipment Characteristics: 1990**—Con.

[Data based on sample and subject to sampling variability, see text. For definitions of terms and meanings of symbols, see text]

State County County Subdivision Place	All housing units	Percent								
		Year structure built		Bedrooms						
		1980 to March 1990	1939 or earlier	None or 1	4 or more	Condominium	Lacking complete plumbing facilities	With public water system or private company	With public sewer	Lacking complete kitchen facilities
Martin County—Con.										
Galena township	105	4.8	68.6	1.9	43.8	–	3.8	–	–	8.6
Granada city	163	3.7	44.8	6.1	16.6	–	–	97.5	96.3	–
Jay township	107	6.5	59.8	1.9	27.1	–	–	8.4	–	–
Lake Belt township	111	3.6	49.5	3.6	36.0	–	–	16.2	9.9	–
Lake Fremont township	95	2.1	66.3	5.3	40.0	–	1.1	2.1	2.1	1.1
Manyaska township	161	11.2	50.3	3.7	32.9	–	–	20.5	6.2	–
Nashville township	90	2.2	61.1	–	48.9	–	2.2	2.2	2.2	–
Northrop city	105	8.6	23.8	10.5	24.8	–	1.9	100.0	98.1	–
Ormsby city (pt.)	29	3.4	34.5	–	51.7	–	–	100.0	75.9	–
Pleasant Prairie township	133	4.5	66.2	4.5	34.6	–	1.5	–	–	5.3
Rolling Green township	127	14.2	44.9	1.6	35.4	–	1.6	3.1	1.6	3.1
Rutland township	153	8.5	49.0	2.6	45.1	–	2.0	–	–	3.3
Sherburn city	539	4.1	31.5	8.7	17.4	1.1	.4	99.8	99.8	–
Silver Lake township	208	9.6	31.7	2.9	36.5	–	1.9	–	–	1.0
Tenhassen township	128	3.1	72.7	–	49.2	–	4.7	3.1	–	1.6
Trimont city	358	8.7	38.0	15.1	19.3	–	2.8	98.9	97.8	5.0
Truman city	537	15.6	27.9	14.9	17.9	.7	.7	98.9	98.1	.4
Waverly township	107	4.7	62.6	1.9	43.0	–	–	–	–	3.7
Welcome city	324	5.6	32.1	5.6	17.0	–	–	98.8	100.0	–
Westford township	144	15.3	57.6	1.4	43.1	–	1.4	2.1	2.1	2.8
Meeker County	9 139	13.6	30.6	10.6	23.5	–	1.3	45.9	46.2	.9
Acton township	204	13.7	51.5	8.3	35.8	–	2.0	19.6	19.6	1.5
Cedar Mills city	27	22.2	25.9	–	18.5	–	–	7.4	11.1	–
Cedar Mills township	185	8.6	44.9	1.1	38.9	–	1.1	1.1	2.2	1.1
Collinwood township	404	23.3	35.4	12.1	28.5	–	2.0	2.5	2.5	–
Cosmos city	251	10.0	26.7	11.6	12.4	–	–	100.0	98.8	–
Cosmos township	104	15.4	45.2	–	28.8	–	–	4.8	5.8	–
Danielson township	116	6.9	56.0	1.7	44.0	–	1.7	1.7	1.7	.9
Darwin city	132	9.8	22.7	12.9	8.3	–	–	90.9	90.9	–
Darwin township	345	16.8	27.5	8.4	20.3	–	3.5	.6	1.2	–
Dassel city	488	17.0	36.1	17.2	14.8	–	.4	98.8	97.5	1.6
Dassel township	481	17.3	31.4	5.6	24.3	–	4.0	2.5	2.7	2.5
Eden Valley city (pt.)	203	9.9	31.0	11.3	15.8	–	–	89.2	98.5	–
Ellsworth township	398	15.8	27.1	5.0	23.1	–	1.0	1.0	1.0	–
Forest City township	260	11.2	33.8	9.2	26.9	–	.8	–	–	.8
Forest Prairie township	344	18.3	24.7	4.4	28.5	–	2.0	2.3	2.3	1.2
Greenleaf township	454	12.8	19.8	6.2	26.2	–	.4	2.9	4.4	–
Grove City city	244	7.4	40.2	15.6	11.5	–	–	95.9	98.4	.8
Harvey township	128	10.9	51.6	1.6	43.0	–	1.6	–	–	3.1
Kingston city	53	7.5	47.2	3.8	15.1	–	–	–	–	–
Kingston township	521	19.8	34.7	7.3	18.6	–	2.3	2.3	2.3	1.5
Litchfield city	2 519	10.8	24.2	16.4	22.3	–	.6	98.1	98.3	.6
Litchfield township	326	9.2	21.5	4.0	23.0	–	4.0	3.7	3.1	4.0
Manannah township	219	16.0	50.7	2.3	32.4	–	2.3	1.4	.9	3.2
Swede Grove township	134	8.2	52.2	7.5	39.6	–	1.5	1.5	1.5	–
Union Grove township	273	19.0	33.0	6.2	28.2	–	1.5	–	–	.7
Watkins city	326	11.3	22.1	19.0	19.0	–	.9	99.1	98.5	.9
Mille Lacs County	9 065	18.2	27.7	12.2	16.9	.2	1.1	36.9	39.9	.9
Bock city	44	–	77.3	6.8	15.9	–	–	–	84.1	–
Bogus Brook township	299	15.4	55.9	2.3	31.1	–	2.7	–	.7	1.7
Borgholm township	363	15.7	47.4	1.1	27.8	–	1.4	1.4	1.4	–
Bradbury township	63	11.1	31.7	7.9	22.2	–	7.9	–	–	7.9
Dailey township	117	18.8	17.1	10.3	9.4	–	6.0	–	–	–
East Side township	696	13.2	21.6	9.9	11.1	–	.9	.9	1.1	.3
Foreston city	131	12.2	53.4	12.2	21.4	–	3.1	78.6	84.7	3.1
Greenbush township	358	14.8	40.2	5.6	23.2	–	2.5	–	.3	2.5
Hayland township	127	9.4	36.2	8.7	16.5	–	1.6	–	–	1.6
Isle city	409	13.7	20.0	22.0	10.8	–	–	87.5	87.3	–
Isle Harbor township	328	15.9	25.9	8.2	10.7	–	–	18.9	27.7	–
Kathio township	702	23.9	7.7	7.7	15.4	–	1.0	21.8	22.8	1.6
Vineland CDP	181	29.3	6.6	16.0	17.1	–	2.8	72.4	74.0	2.8
Lewis township	31	29.0	12.9	22.6	6.5	–	22.6	6.5	6.5	12.9
Milaca city	987	24.0	31.3	20.2	12.3	1.2	–	95.7	96.0	–
Milaca township	346	16.5	34.1	4.6	25.7	–	–	.6	.6	–
Milo township	334	14.1	49.7	3.3	22.8	–	–	–	–	–
Mudgett township	38	47.4	34.2	21.1	10.5	–	13.2	–	–	13.2
Onamia city	281	8.2	34.2	27.8	10.3	–	–	92.9	94.0	–
Onamia township	255	18.8	26.3	15.3	15.7	–	5.5	3.5	3.5	3.1
Page township	199	16.1	29.1	12.6	13.1	–	9.5	.5	.5	10.1
Pease city	71	2.8	35.2	4.2	12.7	–	–	–	–	–
Princeton city (pt.)	1 508	21.7	18.8	20.4	17.8	.3	.1	90.2	94.4	.1
Princeton township	575	15.8	29.2	2.8	22.3	–	.7	.5	.5	.7
South Harbor township	553	26.4	15.6	8.5	15.0	–	–	6.5	4.3	.4
Wahkon city	250	12.0	30.0	11.6	12.8	–	–	14.4	69.2	–
Morrison County	12 434	15.8	27.8	13.2	21.6	.2	2.6	34.1	36.0	2.2
Agram township	166	28.9	20.5	6.0	27.7	–	3.0	1.2	1.2	.6
Belle Prairie township	574	16.4	14.3	2.6	32.1	.5	1.4	.3	1.6	.7
Bellevue township	291	21.0	29.2	2.4	29.9	–	3.8	–	.7	1.4
Bowlus city	115	7.8	57.4	6.1	25.2	–	1.7	75.7	85.2	1.7
Buckman city	78	10.3	43.6	6.4	19.2	–	–	73.1	–	–
Buckman township	210	16.7	36.2	6.2	42.4	–	1.4	.5	–	.5
Buh township	156	10.9	37.8	2.6	46.2	–	–	–	–	–
Culdrum township	179	17.9	45.8	1.1	29.1	–	5.0	–	–	4.5
Cushing township	254	25.2	29.5	14.6	17.7	–	11.0	1.2	–	10.6
Darling township	218	12.8	38.1	2.8	21.1	–	2.8	.9	1.8	3.7
Elmdale city	45	–	46.7	–	17.8	–	8.9	–	–	8.9
Elmdale township	297	10.4	43.8	5.7	32.7	–	4.4	1.0	1.0	2.0
Flensburg city	92	3.3	50.0	2.2	34.8	–	1.1	2.2	55.4	4.3
Genola city	30	16.7	43.3	6.7	40.0	–	–	20.0	13.3	–
Granite township	135	11.9	47.4	.7	39.3	–	–	–	–	1.5
Green Prairie township	235	11.5	17.4	7.7	20.0	–	3.4	–	1.3	6.0
Harding city	41	9.8	12.2	4.9	34.1	–	–	–	–	–
Hillman city	20	10.0	20.0	20.0	–	–	–	–	–	–
Hillman township	53	24.5	24.5	3.8	56.6	–	–	–	–	–
Lakin township	126	11.1	42.1	7.9	30.2	–	4.8	2.4	2.4	6.3

TIPSII [UPF] GPH527 CENSUS90 72583600 06/18/92 1:41 PM MACHINE: C DATA:CENSUS90S*PH5TIPSDA27. 06/16/92 17:23:34 TAPE: NONE FRAME: 393
TSF:CENSUS90*92. 06/18/92 10:41:18 UTF:CENSUS90*93. 06/18/92 10:41:18 META:CENSUS90S*PH5TABLES27. 06/18/92 11:26:48

Table 11. **Structural, Plumbing, and Equipment Characteristics: 1990**—Con.

[Data based on sample and subject to sampling variability, see text. For definitions of terms and meanings of symbols, see text]

State County County Subdivision Place	All housing units	Percent								
		Year structure built		Bedrooms						
		1980 to March 1990	1939 or earlier	None or 1	4 or more	Condominium	Lacking complete plumbing facilities	With public water system or private company	With public sewer	Lacking complete kitchen facilities
Morrison County—Con.										
Lastrup city	55	14.5	40.0	–	16.4	–	–	–	–	–
Leigh township	76	10.5	31.6	11.8	9.2	–	6.6	–	–	10.5
Little Falls city	3 048	17.2	30.3	23.4	15.6	.4	.4	90.6	94.9	.5
Little Falls township	470	23.0	10.4	4.7	31.9	–	2.3	4.3	4.7	2.8
Morrill township	200	16.0	33.5	7.0	18.5	–	2.0	–	–	–
Motley city (pt.)	223	13.0	15.2	19.3	9.9	–	1.8	75.3	82.1	.9
Motley township	92	33.7	2.2	17.4	16.3	–	4.3	4.3	4.3	2.2
Mount Morris township	37	13.5	16.2	–	27.0	–	–	–	–	–
Parker township	158	8.9	46.2	1.3	24.1	–	4.4	1.3	1.3	–
Pierz city	420	16.2	27.4	10.7	20.5	1.7	.5	95.7	94.8	.7
Pierz township	168	16.1	26.2	1.2	47.0	–	–	3.6	1.2	–
Pike Creek township	308	12.0	39.3	4.2	29.5	–	2.9	–	–	2.3
Platte township	119	12.6	37.8	.8	23.5	4.2	1.7	–	–	1.7
Pulaski township	213	12.2	23.0	20.7	20.7	–	9.4	–	–	4.2
Rail Prairie township	129	14.7	24.8	11.6	8.5	–	3.1	–	–	3.1
Randall city	222	10.4	17.6	4.1	14.9	–	–	89.6	89.6	.5
Richardson township	397	21.2	9.1	24.2	8.6	–	3.0	–	–	2.5
Ripley township	204	12.7	32.4	4.4	32.4	–	5.9	1.0	1.0	6.9
Rosing township	58	6.9	8.6	32.8	10.3	–	8.6	–	–	8.6
Royalton city	305	19.0	38.7	14.4	25.6	–	1.0	77.0	87.9	2.3
Scandia Valley township	1 224	14.6	7.8	23.0	7.4	–	5.3	.5	.5	4.7
Sobieski city	73	1.4	27.4	5.5	26.0	–	5.5	2.7	45.2	6.8
Swan River township	231	13.0	34.2	1.7	32.0	–	5.6	–	–	4.3
Swanville city	141	22.0	49.6	19.9	16.3	–	2.1	87.2	95.0	–
Swanville township	189	10.6	47.6	4.8	39.2	–	3.2	1.6	–	2.6
Two Rivers township	178	11.2	56.7	7.9	34.8	–	5.1	–	1.1	3.4
Upsala city	181	12.7	33.1	14.4	14.9	–	2.2	77.3	80.1	–
Mower County	15 831	5.7	34.6	13.7	18.3	.7	.6	76.0	75.9	.7
Adams city	298	13.8	36.6	6.7	24.8	–	–	93.6	95.3	2.3
Adams township	147	8.8	46.9	4.1	32.7	–	2.7	–	–	2.7
Austin city	9 798	5.3	31.0	18.9	12.5	1.1	.2	99.2	99.3	.3
Austin township	674	3.6	17.2	4.2	23.1	–	2.7	7.9	8.0	1.2
Bennington township	75	–	54.7	2.7	30.7	–	2.7	–	–	2.7
Brownsdale city	281	11.0	29.2	8.5	18.9	–	.7	97.2	97.9	–
Clayton township	57	7.0	47.4	–	21.1	–	–	–	–	–
Dexter city	120	15.0	45.0	10.8	17.5	–	2.5	100.0	100.0	2.5
Dexter township	120	–	61.7	5.0	31.7	–	1.7	–	–	3.3
Elkton city	66	6.1	34.8	4.5	12.1	–	–	92.4	84.8	3.0
Frankford township	134	8.2	46.3	10.4	32.8	–	–	1.5	3.0	–
Grand Meadow city	386	6.5	43.8	8.3	21.0	–	–	99.5	100.0	.5
Grand Meadow township	126	5.6	55.6	2.4	46.8	–	3.2	1.6	1.6	3.2
Lansing township	518	4.6	30.1	2.5	22.8	–	.6	5.0	5.2	.4
Le Roy city	407	5.2	41.8	8.6	18.9	1.0	.2	96.1	94.8	.2
Le Roy township	155	4.5	49.0	–	39.4	–	1.9	3.9	3.2	1.9
Lodi township	84	16.7	45.2	3.6	41.7	–	1.2	–	1.2	1.2
Lyle city	225	5.3	45.3	12.0	30.7	–	–	92.0	92.0	–
Lyle township	149	2.7	44.3	2.0	47.7	–	1.3	–	.7	1.3
Mapleview city	95	2.1	42.1	17.9	6.3	–	–	100.0	96.8	–
Marshall township	140	1.4	54.3	2.1	38.6	–	–	3.6	3.6	2.9
Nevada township	146	4.1	49.3	5.5	30.8	–	8.9	–	–	7.5
Pleasant Valley township	113	7.1	54.0	4.4	37.2	–	2.7	2.7	–	–
Racine city	95	9.5	48.4	2.1	18.9	–	–	100.0	100.0	–
Racine township	165	9.1	49.1	–	37.0	–	1.2	8.5	9.7	1.2
Red Rock township	290	7.2	35.9	.7	27.9	–	1.4	3.4	4.8	1.4
Rose Creek city	157	7.0	29.9	12.1	22.3	–	1.3	100.0	100.0	1.9
Sargeant city	30	3.3	63.3	6.7	26.7	–	–	93.3	63.3	–
Sargeant township	109	9.2	51.4	1.8	51.4	–	7.3	4.6	4.6	7.3
Taopi city	35	2.9	45.7	5.7	22.9	–	8.6	37.1	17.1	–
Udolpho township	185	4.3	60.5	–	35.7	–	–	–	1.1	2.7
Waltham city	72	8.3	69.4	16.7	31.9	–	–	97.2	95.8	–
Waltham township	158	3.2	55.1	1.3	42.4	–	1.3	1.3	1.3	–
Windom township	221	7.7	31.2	3.6	27.1	–	.9	.9	.5	.9
Murray County	4 611	9.3	37.6	8.4	26.3	.1	1.9	53.7	45.7	1.6
Avoca city	65	3.1	44.6	9.2	23.1	–	–	90.8	18.5	–
Belfast township	84	2.4	59.5	–	36.9	–	2.4	–	–	–
Bondin township	125	10.4	40.0	5.6	31.2	–	1.6	9.6	4.8	2.4
Cameron township	58	–	62.1	–	48.3	–	6.9	–	–	–
Chanarambie township	79	10.1	58.2	–	40.5	–	–	22.8	–	2.5
Chandler city	143	24.5	25.2	7.7	23.1	2.8	–	96.5	96.5	–
Currie city	157	1.9	46.5	14.6	28.7	–	4.5	97.5	93.6	2.5
Des Moines River township	86	3.5	77.9	–	41.9	–	–	2.3	–	–
Dovray city	42	–	52.4	4.8	11.9	–	–	85.7	21.4	7.1
Dovray township	86	–	53.5	–	41.9	–	5.8	15.1	2.3	–
Ellsborough township	92	2.2	58.7	2.2	40.2	–	–	–	–	–
Fenton township	93	3.2	34.4	–	36.6	–	5.4	6.5	–	2.2
Fulda city	542	7.2	32.3	7.2	17.2	–	.9	99.1	98.5	.7
Hadley city	46	6.5	26.1	–	23.9	–	–	95.7	23.9	–
Holly township	73	5.5	43.8	4.1	37.0	–	–	39.7	–	–
Iona city	71	–	52.1	7.0	25.4	–	–	100.0	87.3	2.8
Iona township	100	–	69.0	–	53.0	–	–	24.0	20.0	4.0
Lake Sarah township	277	22.7	31.4	9.4	14.8	–	11.9	4.0	.7	9.0
Lake Wilson city	142	6.3	35.9	4.2	16.2	–	–	95.1	91.5	–
Leeds township	91	4.4	57.1	4.4	30.8	–	–	2.2	–	3.3
Lime Lake township	99	6.1	54.5	3.0	36.4	–	–	–	–	–
Lowville township	80	–	50.0	6.3	31.3	–	5.0	–	–	5.0
Mason township	216	15.3	26.9	9.7	25.0	–	2.8	–	–	2.8
Moulton township	93	5.4	63.4	2.2	47.3	–	–	40.9	–	–
Murray township	174	6.9	27.0	25.3	29.3	–	5.7	17.8	–	1.1
Shetek township	242	32.6	29.3	14.0	23.1	–	–	28.1	1.7	2.1
Skandia township	82	9.8	73.2	–	41.5	–	2.4	–	2.4	–
Slayton city	1 039	7.9	23.4	13.9	19.1	–	.2	99.4	98.6	–
Slayton township	134	9.0	35.1	.7	37.3	–	1.5	10.4	2.2	3.0

TIPSII [UPF] GPH527 CENSUS90 72583600 06/18/92 1:41 PM MACHINE: C DATA:CENSUS90S*PH5TIPSDA27. 06/16/92 17:23:34 TAPE: NONE FRAME: 394
TSF:CENSUS90*92. 06/18/92 10:41:18 UTF:CENSUS90*93. 06/18/92 10:41:18 META:CENSUS90S*PH5TABLES27. 06/18/92 11:26:48

Table 11. **Structural, Plumbing, and Equipment Characteristics: 1990**—Con.

[Data based on sample and subject to sampling variability, see text. For definitions of terms and meanings of symbols, see text]

State County County Subdivision Place	All housing units	Percent								
		Year structure built		Bedrooms						
		1980 to March 1990	1939 or earlier	None or 1	4 or more	Condominium	Lacking complete plumbing facilities	With public water system or private company	With public sewer	Lacking complete kitchen facilities
Nicollet County	9 963	17.2	26.4	10.2	24.8	1.0	1.1	76.5	74.8	1.0
Belgrade township	503	44.9	14.7	5.2	29.2	1.2	1.2	39.2	38.2	–
Bernadotte township	123	7.3	52.8	–	34.1	–	3.3	–	–	3.3
Brighton township	112	7.1	50.9	2.7	39.3	–	15.2	–	–	15.2
Courtland city	144	6.9	28.5	3.5	22.9	–	–	68.1	4.2	–
Courtland township	252	10.3	44.4	4.0	36.5	–	1.2	.8	1.6	2.0
Granby township	145	14.5	33.8	–	30.3	–	4.1	1.4	–	–
Lafayette city	196	2.0	40.3	5.6	18.4	–	1.0	99.0	98.0	1.0
Lafayette township	260	14.2	52.7	.8	37.7	–	1.2	6.9	1.5	2.7
Lake Prairie township	245	13.1	40.4	4.1	40.8	–	2.4	.8	–	.4
Mankato city (pt.)	3	–	100.0	–	100.0	–	–	–	–	–
New Sweden township	121	5.0	57.9	4.1	41.3	–	1.7	–	–	2.5
Nicollet city	320	20.3	22.2	10.6	22.5	–	–	98.4	95.0	–
Nicollet township	191	11.5	45.5	1.0	37.2	–	4.2	2.6	1.0	2.1
North Mankato city (pt.)	3 930	20.5	18.2	11.9	24.1	2.3	.3	99.7	99.8	.3
Oshawa township	170	13.5	37.6	1.8	40.0	–	–	1.2	–	–
Ridgely township	49	14.3	71.4	–	49.0	–	–	–	–	4.1
St. Peter city	2 869	13.2	25.1	14.2	16.4	–	1.0	98.5	97.5	.9
Traverse township	149	14.8	30.9	16.8	32.2	–	4.0	21.5	18.1	6.0
West Newton township	181	6.6	57.5	1.1	45.9	–	5.0	7.2	1.7	6.6
Nobles County	8 094	8.3	36.3	9.0	24.7	.1	.5	73.4	71.1	.7
Adrian city	518	4.8	42.1	7.5	23.6	–	–	99.4	98.8	–
Bigelow city	106	5.7	60.4	2.8	24.5	–	1.9	83.0	37.7	1.9
Bigelow township	142	2.8	57.7	–	36.6	–	–	3.5	3.5	–
Bloom township	76	2.6	65.8	3.9	64.5	–	2.6	–	–	2.6
Brewster city	220	9.5	36.8	4.1	19.1	–	–	86.4	95.0	–
Dewald township	116	6.9	58.6	1.7	31.9	–	–	4.3	4.3	–
Dundee city	59	5.1	66.1	8.5	37.3	–	–	71.2	22.0	–
Elk township	110	3.6	55.5	2.7	41.8	–	4.5	–	–	–
Ellsworth city	244	5.3	41.0	5.3	17.6	–	–	98.4	99.2	.8
Graham Lakes township	99	12.1	75.8	–	39.4	–	–	1.0	–	–
Grand Prairie township	93	5.4	71.0	6.5	61.3	–	2.2	17.2	6.5	–
Hersey township	87	8.0	46.0	–	39.1	–	–	–	–	–
Indian Lake township	124	–	55.6	1.6	40.3	–	1.6	–	1.6	5.6
Kinbrae city	20	–	10.0	60.0	–	–	–	–	10.0	–
Larkin township	86	2.3	58.1	–	60.5	–	–	–	–	–
Leota township	198	7.1	36.4	2.5	33.3	–	–	69.2	37.4	–
Lismore city	94	–	63.8	2.1	53.2	–	–	89.4	21.3	–
Lismore township	89	15.7	42.7	–	39.3	–	2.2	29.2	4.5	12.4
Little Rock township	92	4.3	60.9	–	41.3	–	–	4.3	–	2.2
Lorain township	124	4.8	44.4	3.2	25.8	–	–	–	–	–
Olney township	74	6.8	70.3	5.4	70.3	–	4.1	2.7	–	–
Ransom township	107	2.8	68.2	2.8	38.3	–	1.9	6.5	2.8	1.9
Round Lake city	215	21.9	37.7	19.1	14.9	–	–	97.2	97.2	–
Rushmore city	166	1.2	50.6	4.2	18.1	–	1.2	78.9	97.6	1.2
Seward township	95	8.4	67.4	2.1	69.5	–	2.1	2.1	–	2.1
Summit Lake township	128	1.6	53.1	–	32.8	–	–	–	–	–
Westside township	94	8.5	48.9	6.4	36.2	–	–	8.5	8.5	–
Wilmont city	155	10.3	49.0	11.0	20.6	–	2.6	89.0	92.9	–
Wilmont township	86	5.8	67.4	–	67.4	–	–	–	–	–
Worthington city	4 141	10.0	22.5	12.9	16.2	.2	.1	98.7	98.9	.7
Worthington township	136	5.9	43.4	1.5	35.3	–	3.7	2.2	.7	–
Norman County	3 648	7.0	48.5	10.7	24.7	.6	1.4	56.8	52.2	1.6
Ada city	878	5.0	38.8	14.0	18.5	1.4	.3	100.0	98.9	.2
Anthony township	33	6.1	48.5	–	36.4	–	–	6.1	–	–
Bear Park township	94	10.6	73.4	6.4	51.1	–	–	2.1	–	2.1
Borup city	60	3.3	65.0	15.0	18.3	–	–	93.3	93.3	–
Flom township	108	12.0	56.5	–	30.6	–	2.8	16.7	–	8.3
Fossum township	91	11.0	50.5	6.6	17.6	–	4.4	–	–	6.6
Gary city	91	5.5	65.9	5.5	22.0	–	–	94.5	–	–
Good Hope township	29	6.9	62.1	–	37.9	–	10.3	6.9	6.9	–
Green Meadow township	46	8.7	63.0	4.3	39.1	–	–	–	–	–
Halstad city	313	12.5	34.8	21.4	15.0	1.3	1.0	98.1	98.1	–
Halstad township	112	1.8	52.7	9.8	33.0	–	–	4.5	1.8	–
Hegne township	32	–	59.4	6.3	43.8	–	6.3	–	–	6.3
Hendrum city	134	–	53.7	12.7	11.2	–	–	98.5	98.5	–
Hendrum township	82	2.4	56.1	3.7	51.2	–	–	7.3	2.4	–
Home Lake township	76	10.5	60.5	7.9	13.2	–	–	–	–	–
Lake Ida township	62	14.5	33.9	–	41.9	–	–	–	–	4.8
Lee township	79	5.1	46.8	–	32.9	–	–	8.9	5.1	–
Lockhart township	55	–	56.4	3.6	36.4	–	–	–	–	–
McDonaldsville township	77	10.4	46.8	2.6	41.6	–	–	2.6	–	–
Mary township	46	4.3	56.5	–	28.3	–	4.3	–	–	–
Perley city	62	3.2	46.8	6.5	14.5	–	–	95.2	95.2	–
Pleasant View township	64	3.1	56.3	–	59.4	–	–	–	–	–
Rockwell township	36	19.4	38.9	8.3	38.9	–	5.6	–	–	5.6
Shelly city	117	1.7	54.7	6.0	17.9	–	.9	95.7	90.6	.9
Shelly township	85	3.5	51.8	5.9	18.8	–	–	17.6	1.2	–
Spring Creek township	33	6.1	48.5	18.2	30.3	–	–	–	–	–
Strand township	61	6.6	55.7	11.5	37.7	–	–	–	–	–
Sundal township	67	10.4	49.3	–	26.9	–	4.5	–	–	7.5
Twin Valley city	388	9.8	50.8	21.4	12.9	1.3	3.1	97.9	93.0	3.4
Waukon township	67	–	65.7	3.0	59.7	–	7.5	–	–	7.5
Wild Rice township	136	16.2	37.5	8.1	27.9	–	6.6	–	–	6.6
Winchester township	34	–	73.5	–	32.4	–	–	11.8	11.8	–
Olmsted County	41 603	21.9	15.8	13.2	24.2	4.6	.5	80.2	78.7	.4
Byron city	813	34.9	9.6	6.9	30.3	.5	–	99.6	99.6	–
Cascade township	1 092	42.4	6.1	2.7	37.7	–	1.5	28.8	32.3	–
Chatfield city (pt.)	364	18.7	16.5	2.7	27.2	–	–	98.1	96.7	–
Dover city	159	22.6	36.5	3.8	17.0	–	–	96.2	95.0	–
Dover township	149	16.1	52.3	2.0	38.3	–	–	1.3	–	–
Elmira township	114	14.0	43.0	6.1	38.6	–	–	3.5	4.4	–
Eyota city	524	16.4	20.6	8.6	17.9	1.1	1.5	99.4	98.5	1.5
Eyota township	166	6.0	47.0	3.0	36.7	–	–	6.0	2.4	–
Farmington township	219	14.2	34.2	4.1	42.5	–	–	–	–	–
Haverhill township	516	22.7	18.4	3.1	50.2	–	–	12.2	5.4	.4

TIPSII [UPF] GPH527 CENSUS90 72583600 06/18/92 1:41 PM MACHINE: C DATA:CENSUS90S*PH5TIPSDA27. 06/16/92 17:23:34 TAPE: NONE FRAME: 395
TSF:CENSUS90*92. 06/18/92 10:41:18 UTF:CENSUS90*93. 06/18/92 10:41:18 META:CENSUS90S*PH5TABLES27. 06/18/92 11:26:48

Table 11. **Structural, Plumbing, and Equipment Characteristics: 1990**—Con.

[Data based on sample and subject to sampling variability, see text. For definitions of terms and meanings of symbols, see text]

State County County Subdivision Place	All housing units	Percent								
		Year structure built		Bedrooms						
		1980 to March 1990	1939 or earlier	None or 1	4 or more	Condominium	Lacking complete plumbing facilities	With public water system or private company	With public sewer	Lacking complete kitchen facilities
Olmsted County—Con.										
High Forest township	336	8.9	32.1	1.2	32.7	–	1.2	1.5	.9	.3
Kalmar township	426	17.4	23.9	4.7	35.4	–	–	4.9	4.9	–
Marion township	2 043	22.9	8.6	4.5	28.1	–	.3	22.6	2.4	.3
New Haven township	406	19.2	30.3	1.7	36.9	–	2.2	1.0	.7	2.7
Orion township	216	11.6	34.3	4.2	19.0	–	1.4	6.9	5.1	1.4
Oronoco city	266	23.7	24.4	4.1	21.1	–	1.5	.8	–	3.0
Oronoco township	801	20.7	14.5	5.5	24.2	–	2.1	15.4	5.4	1.4
Pine Island city (pt.)	–	–	–	–	–	–	–	–	–	–
Pleasant Grove township	272	14.0	41.5	7.0	15.4	–	2.9	–	–	2.9
Quincy township	130	3.8	51.5	1.5	42.3	–	–	–	–	–
Rochester city	28 961	22.3	14.6	17.0	21.3	6.6	.3	98.6	98.8	.3
Rochester township	1 119	17.2	6.7	.7	46.5	–	–	20.7	8.4	–
Rock Dell township	229	7.4	46.3	2.2	30.1	–	4.4	.9	.9	3.5
Salem township	384	10.4	29.9	3.6	31.0	–	5.5	3.4	2.3	2.9
Stewartville city	1 702	18.5	15.2	8.8	21.0	–	.4	98.8	98.0	–
Viola township	196	13.3	50.5	2.0	45.4	–	1.5	1.0	–	2.6
Otter Tail County	29 295	15.7	28.8	11.5	19.6	.3	2.3	32.1	33.0	2.0
Aastad township	80	5.0	58.8	–	46.3	–	2.5	–	–	2.5
Amor township	487	7.2	30.2	21.8	10.9	–	.6	–	3.1	.8
Aurdal township	490	13.9	25.7	1.8	29.0	–	3.5	.4	.4	3.3
Battle Lake city	408	7.6	41.4	5.9	15.9	–	1.0	93.1	87.7	1.0
Blowers township	127	11.0	31.5	1.6	20.5	–	3.9	–	–	4.7
Bluffton city	82	26.8	45.1	3.7	30.5	–	1.2	–	58.5	2.4
Bluffton township	152	11.2	39.5	3.3	42.8	–	3.3	2.0	2.0	3.3
Buse township	236	20.8	24.2	5.1	25.4	–	–	3.4	1.3	–
Butler township	108	24.1	39.8	7.4	17.6	–	1.9	–	–	1.9
Candor township	247	17.8	16.6	13.8	18.6	–	2.8	.8	1.6	2.0
Carlisle township	86	17.4	46.5	2.3	52.3	–	3.5	–	–	2.3
Clitherall city	69	13.0	53.6	18.8	11.6	–	5.8	–	–	5.8
Clitherall township	411	16.8	26.8	9.0	26.0	–	3.4	.7	.7	3.2
Compton township	249	13.3	38.6	5.2	31.3	–	8.4	1.6	1.6	7.6
Corliss township	264	15.2	28.4	2.3	20.8	–	.8	–	–	–
Dalton city	123	13.0	36.6	13.0	10.6	–	–	98.4	96.7	–
Dane Prairie township	485	14.0	22.7	13.2	20.4	–	2.5	–	1.9	.4
Dead Lake township	331	30.2	16.6	10.9	9.7	–	5.1	1.2	1.2	4.5
Deer Creek city	166	15.1	41.6	14.5	22.3	–	–	71.7	75.9	1.2
Deer Creek township	125	17.6	32.8	1.6	24.8	–	1.6	4.8	4.0	–
Dent city	74	14.9	50.0	12.2	25.7	–	–	–	91.9	–
Dora township	639	15.6	23.5	7.4	16.4	–	4.9	–	.5	3.3
Dunn township	1 197	13.0	17.2	5.5	26.8	–	–	–	.2	–
Eagle Lake township	347	25.9	35.7	10.7	15.9	–	6.1	–	–	5.5
Eastern township	118	7.6	58.5	8.5	38.1	–	11.0	–	–	5.1
Edna township	599	22.2	18.4	6.8	21.4	–	4.3	–	2.3	4.3
Effington township	124	6.5	54.8	4.8	34.7	–	4.8	–	–	3.2
Elizabeth city	74	6.8	55.4	6.8	10.8	–	4.1	91.9	89.2	6.8
Elizabeth township	369	16.3	20.3	3.3	26.0	–	–	1.9	1.9	1.1
Elmo township	163	19.0	45.4	8.6	34.4	–	6.1	–	–	3.7
Erhard city	89	2.2	21.3	2.2	6.7	–	–	2.2	2.2	–
Erhards Grove township	175	15.4	38.3	9.1	22.9	–	1.7	–	–	2.3
Everts township	803	13.0	18.4	4.5	7.3	–	.4	12.1	13.4	.4
Fergus Falls city	5 385	13.6	30.5	20.9	15.7	1.0	.9	98.3	96.8	.5
Fergus Falls township	402	21.6	13.9	1.2	39.6	–	.7	1.0	.5	1.0
Folden township	144	20.1	36.8	11.1	22.2	–	11.8	–	–	8.3
Friberg township	303	23.4	25.1	4.0	10.6	–	.7	–	–	1.3
Girard township	750	16.3	25.5	7.9	23.3	–	2.1	6.1	5.7	1.1
Gorman township	236	7.2	33.5	3.4	30.9	–	–	–	–	–
Henning city	366	3.3	38.0	15.0	20.8	–	1.6	89.3	91.8	.5
Henning township	170	7.6	39.4	2.4	24.7	–	2.9	–	1.2	2.9
Hobart township	516	17.6	19.8	18.0	14.5	–	3.5	–	.8	1.6
Homestead township	112	8.9	43.8	.9	30.4	–	.9	–	–	.9
Inman township	139	5.8	59.7	2.9	14.4	–	2.2	–	–	–
Leaf Lake township	374	18.2	31.6	16.6	19.0	–	3.5	–	–	3.7
Leaf Mountain township	172	15.7	41.9	10.5	18.0	–	7.6	–	–	6.4
Lida township	837	20.1	10.4	12.1	12.3	–	9.2	1.4	5.4	6.9
Maine township	504	20.2	25.0	4.4	18.8	–	6.0	–	–	6.2
Maplewood township	155	11.6	34.2	5.8	26.5	–	8.4	1.9	1.9	8.4
Newton township	291	23.0	34.0	3.1	22.3	–	.7	7.2	7.2	1.4
New York Mills city	413	12.1	29.5	22.0	22.8	–	1.0	95.4	95.4	–
Nidaros township	282	15.2	36.5	12.8	18.1	–	6.7	–	–	6.7
Norwegian Grove township	131	11.5	47.3	1.5	37.4	–	1.5	–	–	3.1
Oak Valley township	148	8.1	45.3	7.4	22.3	–	6.1	–	2.7	4.1
Orwell township	63	14.3	42.9	–	41.3	–	3.2	–	–	7.9
Oscar township	105	3.8	67.6	1.9	39.0	–	3.8	–	–	5.7
Ottertail city	226	24.3	20.4	5.8	23.9	–	–	–	–	–
Otter Tail township	494	38.5	11.5	22.9	6.1	3.8	3.0	2.0	2.8	4.3
Otto township	256	15.2	28.5	9.0	23.8	–	11.3	1.6	.8	11.7
Paddock township	114	3.5	53.5	4.4	40.4	–	–	–	–	–
Parkers Prairie city	440	12.5	39.8	14.1	13.9	–	.5	83.0	85.2	–
Parkers Prairie township	110	13.6	60.0	3.6	25.5	–	–	–	–	–
Pelican township	301	27.9	22.6	8.0	25.9	–	1.0	1.7	–	–
Pelican Rapids city	844	8.4	35.2	20.3	14.3	2.1	–	93.8	95.1	.2
Perham city	933	15.4	24.9	20.7	19.0	–	–	92.7	98.1	.2
Perham township	318	24.5	21.7	3.8	33.3	–	.6	21.4	19.2	1.3
Pine Lake township	378	23.5	26.7	11.6	18.5	–	.5	16.1	10.1	2.1
Richville city	70	5.7	25.7	7.1	5.7	–	2.9	–	–	2.9
Rothsay city (pt.)	94	12.8	11.7	7.4	21.3	–	–	100.0	100.0	–
Rush Lake township	614	22.8	19.1	6.8	11.1	–	2.8	.3	–	2.8
St. Olaf township	153	11.1	51.0	5.9	30.1	–	9.8	–	–	9.8
Scambler township	474	17.7	24.7	5.3	26.4	–	.6	.4	.4	–
Star Lake township	358	12.3	23.7	7.0	14.2	–	2.5	–	–	3.1
Sverdrup township	454	19.4	26.4	12.6	17.6	–	2.9	10.1	18.5	2.0
Tordenskjold township	311	21.2	33.4	9.6	17.0	–	3.2	–	–	3.2
Trondhjem township	91	4.4	54.9	1.1	22.0	–	7.7	–	2.2	9.9
Tumuli township	207	15.5	26.1	2.9	12.1	–	–	12.6	6.3	–
Underwood city	123	9.8	53.7	9.8	9.8	–	1.6	99.2	95.9	–
Urbank city	29	–	51.7	13.8	17.2	–	–	–	–	–
Vergas city	163	11.0	43.6	7.4	18.4	–	–	11.0	63.2	.6
Vining city	49	10.2	49.0	6.1	30.6	–	12.2	–	–	12.2
Wadena city (pt.)	11	100.0	–	–	27.3	–	–	63.6	63.6	–

TIPSII [UPF] GPH527 CENSUS90 72583600 06/18/92 1:41 PM MACHINE: C DATA:CENSUS90S*PH5TIPSDA27. 06/16/92 17:23:34 TAPE: NONE FRAME: 396
TSF:CENSUS90*92. 06/18/92 10:41:18 UTF:CENSUS90*93. 06/18/92 10:41:18 META:CENSUS90S*PH5TABLES27. 06/18/92 11:26:48

Table 11. **Structural, Plumbing, and Equipment Characteristics: 1990**—Con.

[Data based on sample and subject to sampling variability, see text. For definitions of terms and meanings of symbols, see text]

State County County Subdivision Place	All housing units	Percent								
		Year structure built		Bedrooms						
		1980 to March 1990	1939 or earlier	None or 1	4 or more	Condominium	Lacking complete plumbing facilities	With public water system or private company	With public sewer	Lacking complete kitchen facilities
Otter Tail County—Con.										
Western township	62	–	50.0	–	51.6	–	–	–	–	–
Woodside township	123	13.8	45.5	8.9	28.5	–	4.1	–	–	.8
Pennington County	5 682	8.9	28.2	13.2	21.3	.1	1.7	66.8	66.9	1.9
Black River township	45	17.8	31.1	4.4	31.1	–	11.1	–	2.2	4.4
Bray township	28	–	67.9	10.7	39.3	–	–	–	–	–
Clover Leaf township	33	–	42.4	12.1	15.2	–	6.1	–	–	6.1
Deer Park township	61	14.8	49.2	14.8	16.4	–	13.1	–	–	13.1
Goodridge city	52	–	53.8	17.3	11.5	–	–	100.0	100.0	–
Goodridge township	23	8.7	52.2	8.7	26.1	–	17.4	17.4	–	8.7
Hickory township	51	13.7	29.4	11.8	25.5	–	25.5	–	–	19.6
Highlanding township	81	1.2	37.0	7.4	11.1	–	–	7.4	4.9	–
Kratka township	65	7.7	43.1	1.5	27.7	–	4.6	–	–	4.6
Mayfield township	31	–	61.3	19.4	51.6	–	19.4	–	–	25.8
Norden township	133	15.8	19.5	.8	18.8	–	3.0	–	–	3.0
North township	254	5.9	25.2	4.7	37.8	–	.4	10.6	12.2	.4
Numedal township	41	12.2	36.6	2.4	39.0	–	7.3	–	–	7.3
Polk Centre township	28	25.0	28.6	–	28.6	–	17.9	–	–	17.9
Reiner township	41	7.3	53.7	2.4	4.9	–	12.2	–	2.4	12.2
River Falls township	76	–	38.2	5.3	22.4	–	2.6	–	–	2.6
Rocksbury township	382	11.0	18.6	1.8	32.7	–	.8	3.7	3.9	.8
St. Hilaire city	143	6.3	25.9	14.0	14.0	–	1.4	97.2	95.8	1.4
Sanders township	114	6.1	27.2	3.5	28.1	–	1.8	–	–	.9
Silverton township	75	22.7	42.7	2.7	29.3	–	8.0	–	–	8.0
Smiley township	172	20.9	20.9	5.8	22.1	–	2.3	–	1.2	2.9
Star township	69	–	44.9	1.4	5.8	–	2.9	1.4	1.4	2.9
Thief River Falls city	3 630	8.5	26.8	17.5	18.8	.2	.3	97.9	97.9	.8
Wyandotte township	54	11.1	33.3	7.4	29.6	–	7.4	–	–	11.1
Pine County	12 738	18.2	25.8	17.4	14.5	–	4.9	22.9	21.0	3.8
Arlone township	188	19.1	17.0	7.4	17.0	–	2.7	–	–	–
Arna township	139	16.5	38.8	37.4	6.5	–	49.6	2.9	2.9	46.0
Askov city	168	8.9	47.0	31.0	20.8	–	–	92.3	91.7	–
Barry township	250	22.4	24.8	8.8	20.0	–	.8	–	1.2	–
Birch Creek township	145	11.0	22.8	2.8	15.9	–	–	–	–	–
Bremen township	161	23.6	16.8	8.7	21.7	–	–	.6	–	–
Brook Park city	77	15.6	53.2	7.8	11.7	–	–	–	–	–
Brook Park township	168	22.0	17.9	5.4	8.9	–	–	16.1	13.1	–
Bruno city	33	–	78.8	6.1	54.5	–	–	–	–	–
Bruno township	129	27.1	17.8	7.0	9.3	–	17.8	–	–	14.7
Chengwatana township	441	21.1	19.0	18.8	16.3	–	10.2	–	–	7.3
Clover township	626	8.8	13.7	83.4	2.4	–	.8	88.5	–	.6
Crosby township	61	34.4	29.5	8.2	6.6	–	14.8	–	–	11.5
Danforth township	61	39.3	23.0	18.0	16.4	–	–	6.6	3.3	1.6
Dell Grove township	406	17.2	20.7	16.7	16.0	–	1.5	.5	1.0	.7
Denham city	18	–	55.6	–	55.6	–	–	–	–	–
Finlayson city	119	6.7	28.6	21.0	14.3	–	1.7	76.5	78.2	–
Finlayson township	209	11.0	37.8	12.9	22.0	–	1.0	1.0	1.0	1.0
Fleming township	100	27.0	30.0	58.0	7.0	–	11.0	3.0	3.0	4.0
Henriette city	39	17.9	46.2	23.1	15.4	–	12.8	–	–	7.7
Hinckley city	439	13.0	36.0	21.9	10.7	–	.7	80.4	85.4	2.1
Hinckley township	273	15.8	33.3	4.4	20.1	–	2.9	2.6	2.6	1.8
Kerrick city	22	9.1	81.8	–	22.7	–	–	–	–	–
Kerrick township	216	16.7	21.8	16.2	10.2	–	4.6	–	–	2.8
Kettle River township	290	17.9	11.0	4.8	22.8	–	.7	5.2	.7	–
Mission Creek township	233	17.2	42.1	6.0	23.2	–	8.6	1.3	.4	3.9
Munch township	145	11.7	35.2	24.1	11.0	–	10.3	–	–	6.2
New Dosey township	166	25.3	22.3	33.1	5.4	–	31.9	3.6	2.4	28.3
Nickerson township	114	21.1	21.1	12.3	7.9	–	14.0	–	–	5.3
Norman township	122	26.2	32.8	4.1	13.9	–	6.6	–	–	3.3
Ogema township	153	23.5	27.5	23.5	9.8	–	26.8	2.6	–	15.0
Park township	45	26.7	33.3	17.8	17.8	–	4.4	–	–	–
Partridge township	221	22.6	45.7	18.1	24.9	–	10.4	.9	1.8	8.6
Pine City city	1 174	19.0	26.8	23.7	9.6	.4	.4	94.5	96.1	.8
Pine City township	512	18.4	31.6	7.8	16.4	–	5.1	1.8	1.8	3.1
Pine Lake township	450	19.1	31.3	16.0	15.1	–	6.7	.7	.7	6.2
Pokegama township	1 279	31.1	11.6	11.9	10.8	–	2.1	8.1	7.4	2.1
Rock Creek city	369	10.3	42.3	3.8	23.3	–	5.4	–	–	3.8
Royalton township	348	20.1	37.9	5.5	20.7	–	2.6	6.6	7.2	.6
Rutledge city	84	19.0	11.9	3.6	3.6	–	–	–	3.6	–
Sandstone city	538	4.8	41.8	11.3	20.8	–	1.1	79.2	79.2	1.9
Sandstone township	269	21.6	32.7	5.2	21.2	–	9.7	1.5	1.5	5.9
Sturgeon Lake city	124	22.6	24.2	8.9	13.7	–	1.6	–	.8	–
Sturgeon Lake township	146	14.4	26.0	11.6	19.2	–	2.1	–	–	2.1
Willow River city	152	7.9	34.9	8.6	15.1	–	1.3	–	71.1	–
Wilma township	90	14.4	37.8	62.2	8.9	–	47.8	11.1	–	40.0
Windemere township	1 226	15.7	10.8	8.6	13.8	–	2.8	–	15.4	4.3
Pipestone County	4 387	6.7	42.0	11.7	23.6	.4	1.3	80.7	68.2	.8
Aetna township	93	4.3	65.6	2.2	31.2	–	–	23.7	9.7	–
Altona township	78	12.8	52.6	–	38.5	–	5.1	37.2	–	–
Burke township	86	7.0	64.0	–	40.7	–	–	41.9	–	7.0
Eden township	115	–	65.2	1.7	41.7	–	1.7	24.3	2.6	1.7
Edgerton city	463	7.8	31.7	6.0	23.1	–	.6	95.2	96.1	.6
Elmer township	114	8.8	70.2	–	29.8	–	1.8	49.1	–	6.1
Fountain Prairie township	75	–	46.7	2.7	38.7	–	–	10.7	–	–
Grange township	96	10.4	50.0	4.2	51.0	–	–	44.8	4.2	–
Gray township	105	15.2	23.8	3.8	27.6	–	–	43.8	6.7	–
Hatfield city	25	8.0	48.0	–	12.0	–	–	–	64.0	–
Holland city	109	.9	39.4	5.5	13.8	–	–	92.7	93.6	–
Ihlen city	46	–	65.2	8.7	13.0	–	4.3	91.3	4.3	4.3
Jasper city (pt.)	250	4.0	60.8	4.8	20.0	–	4.0	97.6	91.6	1.6
Osborne township	104	9.6	42.3	–	54.8	–	–	35.6	–	–
Pipestone city	2 055	7.1	33.6	20.8	17.1	.9	1.2	99.4	97.9	.1
Rock township	77	6.5	46.8	3.9	37.7	–	2.6	24.7	2.6	–
Ruthton city	139	5.8	53.2	5.8	5.8	–	.7	97.1	95.7	–
Sweet township	135	3.0	51.1	3.0	40.7	–	3.7	45.9	3.7	5.2
Trosky city	35	2.9	62.9	–	8.6	–	–	88.6	–	–
Troy township	112	10.7	56.3	3.6	43.8	–	1.8	53.6	5.4	–
Woodstock city	75	6.7	52.0	2.7	24.0	–	–	78.7	25.3	4.0

TIPSII [UPF] GPH527 CENSUS90 72583600 06/18/92 1:41 PM MACHINE: C DATA:CENSUS90S*PH5TIPSDA27. 06/16/92 17:23:34 TAPE: NONE FRAME: 397
TSF:CENSUS90*92. 06/18/92 10:41:18 UTF:CENSUS90*93. 06/18/92 10:41:18 META:CENSUS90S*PH5TABLES27. 06/18/92 11:26:48

Table 11. **Structural, Plumbing, and Equipment Characteristics: 1990**—Con.

[Data based on sample and subject to sampling variability, see text. For definitions of terms and meanings of symbols, see text]

State County County Subdivision Place	All housing units	Percent								
		Year structure built		Bedrooms						
		1980 to March 1990	1939 or earlier	None or 1	4 or more	Condominium	Lacking complete plumbing facilities	With public water system or private company	With public sewer	Lacking complete kitchen facilities
Polk County	14 275	9.6	31.5	13.7	21.0	.6	2.2	67.0	61.9	2.1
Andover township	59	22.0	33.9	5.1	42.4	–	–	3.4	3.4	–
Angus township	57	5.3	40.4	5.3	24.6	–	5.3	5.3	5.3	5.3
Badger township	81	18.5	40.7	14.8	18.5	–	7.4	7.4	–	9.9
Belgium township	37	21.6	35.1	2.7	24.3	–	–	–	–	–
Beltrami city	72	4.2	69.4	1.4	30.6	–	–	69.4	8.3	–
Brandsvold township	109	10.1	62.4	5.5	36.7	–	6.4	–	–	3.7
Brandt township	25	8.0	24.0	–	16.0	–	–	–	–	–
Brislet township	31	–	54.8	–	35.5	–	19.4	19.4	–	–
Bygland township	103	13.6	42.7	3.9	28.2	–	–	77.7	–	–
Chester township	42	9.5	52.4	4.8	2.4	–	4.8	–	–	–
Climax city	131	26.0	30.5	17.6	21.4	–	2.3	97.7	97.7	2.3
Columbia township	172	19.8	41.9	7.0	20.3	–	17.4	–	–	15.7
Crookston city	3 289	8.2	33.0	19.5	19.9	1.1	.8	98.2	98.5	.7
Crookston township	141	12.1	22.7	3.5	41.8	–	–	1.4	2.1	–
East Grand Forks city	3 500	6.1	13.7	19.5	16.0	–	.7	99.8	99.9	.7
Eden township	89	4.5	69.7	3.4	44.9	–	9.0	–	–	5.6
Erskine city	271	8.9	44.3	21.0	17.0	–	1.5	95.9	91.1	.7
Esther township	71	4.2	28.2	–	25.4	–	–	95.8	–	–
Euclid township	76	23.7	26.3	5.3	14.5	–	–	–	–	–
Fairfax township	97	11.3	38.1	4.1	42.3	–	–	4.1	4.1	3.1
Fanny township	54	11.1	51.9	–	31.5	–	–	24.1	–	–
Farley township	26	15.4	38.5	–	38.5	–	–	57.7	–	–
Fertile city	411	11.2	42.6	18.7	18.7	–	2.4	97.3	96.8	3.4
Fisher city	172	22.7	25.6	18.0	24.4	–	–	100.0	100.0	–
Fisher township	67	10.4	41.8	–	44.8	–	–	44.8	–	–
Fosston city	682	6.9	41.8	17.0	13.5	7.5	.3	99.0	98.8	.7
Garden township	98	9.2	41.8	3.1	29.6	–	4.1	–	–	4.1
Garfield township	151	17.9	41.7	6.6	32.5	–	1.3	–	.7	1.3
Gentilly township	131	8.4	55.0	2.3	33.6	–	2.3	–	–	4.6
Godfrey township	270	10.0	19.6	4.4	12.2	–	7.0	–	.7	3.3
Grand Forks township	79	3.8	21.5	3.8	26.6	–	–	64.6	–	–
Grove Park township	177	15.8	32.2	10.7	14.1	–	4.5	2.3	–	1.1
Gully city	62	–	32.3	40.3	9.7	–	6.5	21.0	21.0	–
Gully township	55	20.0	36.4	9.1	38.2	–	–	–	9.1	3.6
Hammond township	36	5.6	41.7	–	38.9	–	–	–	–	–
Helgeland township	27	–	33.3	–	51.9	–	–	7.4	–	–
Higdem township	51	3.9	41.2	5.9	49.0	–	5.9	66.7	–	5.9
Hill River township	72	9.7	62.5	–	34.7	–	2.8	–	–	2.8
Hubbard township	46	–	76.1	–	37.0	–	–	–	4.3	–
Huntsville township	176	21.6	26.1	2.3	31.8	–	1.7	88.1	1.1	–
Johnson township	37	–	64.9	5.4	21.6	–	5.4	5.4	–	–
Kertsonville township	55	20.0	29.1	–	30.9	–	–	–	–	–
Keystone township	49	–	12.2	–	22.4	–	–	42.9	–	–
King township	86	2.3	81.4	4.7	30.2	–	15.1	–	–	16.3
Knute township	293	20.5	31.7	4.4	24.6	–	18.8	2.4	2.7	17.7
Lengby city	70	15.7	45.7	15.7	5.7	–	–	–	–	–
Lessor township	82	17.1	53.7	2.4	35.4	–	2.4	–	–	8.5
Liberty township	57	10.5	61.4	–	35.1	–	–	–	–	–
Lowell township	60	26.7	26.7	3.3	25.0	–	–	30.0	3.3	–
McIntosh city	273	7.7	49.5	19.8	17.9	–	–	98.2	96.7	1.8
Mentor city	61	4.9	26.2	9.8	16.4	–	4.9	–	–	4.9
Nesbit township	44	9.1	31.8	4.5	15.9	–	–	63.6	4.5	–
Nielsville city	49	–	46.9	4.1	16.3	–	–	100.0	93.9	–
Northland township	67	14.9	41.8	6.0	19.4	–	3.0	34.3	–	3.0
Onstad township	39	10.3	56.4	–	20.5	–	–	–	–	–
Parnell township	18	22.2	16.7	–	11.1	–	–	–	–	–
Queen township	113	8.8	60.2	–	29.2	–	3.5	–	–	6.2
Reis township	40	7.5	62.5	–	37.5	–	7.5	17.5	–	–
Rhinehart township	50	10.0	20.0	–	26.0	–	4.0	52.0	2.0	4.0
Roome township	81	9.9	44.4	4.9	33.3	–	–	18.5	–	–
Rosebud township	126	10.3	37.3	4.8	23.8	–	.8	6.3	4.8	4.0
Russia township	28	–	32.1	–	60.7	–	–	–	–	–
Sandsville township	32	6.3	53.1	–	18.8	–	–	40.6	–	18.8
Scandia township	33	9.1	54.5	–	48.5	–	–	–	–	9.1
Sletten township	82	6.1	72.0	–	40.2	–	8.5	–	–	6.1
Sullivan township	65	3.1	40.0	–	49.2	–	–	75.4	–	–
Tabor township	67	9.0	49.3	–	29.9	–	–	1.5	–	–
Tilden township	14	–	50.0	21.4	21.4	–	–	–	–	–
Trail city	34	14.7	29.4	–	8.8	–	–	5.9	–	–
Tynsid township	26	19.2	42.3	–	23.1	–	–	65.4	–	–
Vineland township	59	13.6	40.7	–	61.0	–	–	8.5	–	–
Winger city	102	5.9	54.9	10.8	20.6	–	3.9	98.0	98.0	3.9
Winger township	95	25.3	36.8	5.3	17.9	–	5.3	6.3	4.2	8.4
Woodside township	592	14.7	12.8	8.4	11.1	–	6.6	.7	–	5.2
Pope County	5 836	13.7	39.2	10.2	23.1	.2	2.3	38.3	39.0	2.9
Bangor township	83	18.1	27.7	–	27.7	–	2.4	–	–	4.8
Barsness township	80	6.3	77.5	–	31.3	–	–	–	–	–
Ben Wade township	105	12.4	67.6	–	49.5	–	2.9	1.9	1.9	7.6
Blue Mounds township	90	4.4	67.8	3.3	32.2	–	14.4	–	–	11.1
Brooten city (pt.)	–	–	–	–	–	–	–	–	–	–
Chippewa Falls township	111	3.6	54.1	2.7	31.5	–	–	–	–	–
Cyrus city	163	8.0	48.5	11.7	14.1	–	3.7	93.9	90.8	2.5
Farwell city	32	–	68.8	–	56.3	–	6.3	9.4	–	6.3
Gilchrist township	244	9.0	34.0	7.8	11.9	–	8.6	4.1	.8	7.4
Glenwood city	1 256	12.3	43.6	21.1	12.1	.5	1.3	96.3	95.2	1.3
Glenwood township	636	21.2	29.9	4.6	27.7	–	1.7	15.6	16.7	5.7
Grove Lake township	165	10.9	39.4	6.1	29.7	–	1.2	–	–	4.2
Hoff township	74	8.1	58.1	–	47.3	–	–	–	–	–
Lake Johanna township	85	3.5	71.8	14.1	35.3	–	10.6	–	–	5.9
Langhei township	96	9.4	63.5	3.1	37.5	–	9.4	–	–	6.3
Leven township	493	22.9	25.4	5.7	24.9	–	–	.8	.8	–
Long Beach city	199	28.6	11.1	33.7	9.0	–	.5	47.7	90.5	.5
Lowry city	113	3.5	57.5	7.1	25.7	4.4	–	100.0	95.6	–
Minnewaska township	291	13.4	23.0	10.0	19.6	–	4.5	3.4	2.4	.7
New Prairie township	104	4.8	53.8	7.7	30.8	–	3.8	–	–	5.8

TIPSII [UPF] GPH527 CENSUS90 72583600 06/18/92 1:41 PM MACHINE: C DATA:CENSUS90S*PH5TIPSDA27. 06/16/92 17:23:34 TAPE: NONE FRAME: 398
TSF:CENSUS90*92. 06/18/92 10:41:18 UTF:CENSUS90*93. 06/18/92 10:41:18 META:CENSUS90S*PH5TABLES27. 06/18/92 11:26:48

Table 11. **Structural, Plumbing, and Equipment Characteristics: 1990**—Con.

[Data based on sample and subject to sampling variability, see text. For definitions of terms and meanings of symbols, see text]

State County County Subdivision Place	All housing units	Percent								
		Year structure built		Bedrooms						
		1980 to March 1990	1939 or earlier	None or 1	4 or more	Condominium	Lacking complete plumbing facilities	With public water system or private company	With public sewer	Lacking complete kitchen facilities
Pope County—Con.										
Nora township	88	4.5	64.8	4.5	42.0	–	3.4	–	–	14.8
Reno township	122	7.4	50.8	1.6	41.8	–	1.6	2.5	2.5	1.6
Rolling Forks township	64	3.1	56.3	6.3	45.3	–	4.7	–	–	4.7
Sedan city	27	–	59.3	7.4	7.4	–	–	–	–	–
Starbuck city	561	12.7	28.2	11.6	19.6	–	2.1	95.5	92.0	3.0
Villard city	149	25.5	32.2	1.3	23.5	–	–	–	–	–
Walden township	75	12.0	68.0	–	46.7	–	2.7	–	–	–
Westport city	15	13.3	13.3	13.3	26.7	–	–	–	–	–
Westport township	87	12.6	31.0	–	43.7	–	–	1.1	–	–
White Bear Lake township	228	14.0	30.3	4.4	17.1	–	1.3	–	1.3	4.8
Ramsey County	201 016	13.3	29.8	22.4	15.2	4.8	.4	97.1	98.7	.4
Arden Hills city	2 958	24.2	2.2	3.8	30.2	5.0	–	94.3	99.3	–
Blaine city (pt.)	–	–	–	–	–	–	–	–	–	–
Falcon Heights city	2 057	8.4	14.0	23.5	15.3	5.2	–	99.2	100.0	.3
Gem Lake city	149	16.8	8.1	4.7	35.6	–	–	5.4	16.8	1.3
Lauderdale city	1 216	20.6	19.5	35.9	7.2	9.2	.5	99.8	100.0	–
Little Canada city	4 081	26.6	1.7	22.0	11.8	13.5	–	85.2	99.2	–
Maplewood city	12 120	27.2	6.9	12.3	16.2	5.2	.3	91.9	98.1	.4
Mounds View city	4 870	16.3	2.4	13.9	15.6	2.3	.2	98.8	99.6	–
New Brighton city	8 769	12.2	2.0	17.9	21.5	3.4	.1	99.4	99.9	.2
North Oaks city	1 113	20.6	–	–	66.6	1.0	–	.5	6.3	–
North St. Paul city	4 607	10.7	15.6	13.0	17.6	.3	.2	99.0	99.3	.1
Roseville city	14 216	8.9	3.6	20.7	18.8	8.7	.3	98.2	99.8	.1
St. Anthony city (pt.)	1 323	16.0	1.7	33.1	9.5	15.8	–	100.0	100.0	.5
St. Paul city	117 583	7.0	46.9	28.1	11.9	3.1	.5	99.7	99.5	.6
Shoreview city	9 280	34.5	1.9	10.5	26.7	13.5	.2	89.6	99.2	–
Spring Lake Park city (pt.)	57	–	–	15.8	10.5	–	–	100.0	100.0	–
Vadnais Heights city	4 030	55.9	1.9	5.6	20.5	15.8	.1	90.3	98.5	.5
White Bear township	3 292	43.7	14.5	4.0	26.7	9.7	–	87.6	91.1	–
White Bear Lake city (pt.)	9 295	22.3	10.4	10.6	18.3	3.9	.1	98.6	98.8	.3
Red Lake County	1 899	7.4	37.9	12.3	22.7	.2	1.9	51.8	39.6	2.4
Brooks city	60	–	28.3	26.7	16.7	5.0	11.7	33.3	–	6.7
Browns Creek township	20	–	50.0	10.0	–	–	–	–	–	–
Emardville township	80	10.0	57.5	5.0	33.8	–	2.5	–	–	2.5
Equality township	67	6.0	28.4	1.5	14.9	–	11.9	–	–	10.4
Garnes township	80	7.5	46.3	5.0	13.8	–	3.8	–	–	5.0
Gervais township	91	11.0	31.9	2.2	31.9	–	–	–	–	–
Lake Pleasant township	45	8.9	75.6	4.4	46.7	–	–	–	–	–
Lambert township	72	8.3	37.5	–	13.9	–	–	1.4	–	2.8
Louisville township	89	5.6	41.6	9.0	21.3	–	3.4	–	–	–
Oklee city	230	6.5	37.0	22.6	17.8	–	–	95.7	14.8	–
Plummer city	138	10.1	34.8	14.5	15.9	–	–	80.4	80.4	2.9
Poplar River township	73	17.8	28.8	–	35.6	–	6.8	–	–	9.6
Red Lake Falls city	649	6.2	35.6	18.6	19.9	–	.3	97.1	93.5	1.7
Red Lake Falls township	90	8.9	25.6	2.2	40.0	–	–	2.2	–	–
River township	23	8.7	26.1	–	43.5	–	8.7	–	–	8.7
Terrebonne township	70	2.9	54.3	–	35.7	–	5.7	–	–	2.9
Wylie township	22	13.6	54.5	–	27.3	–	–	–	–	–
Redwood County	7 144	9.9	37.5	7.6	27.0	.1	1.1	66.7	62.9	1.1
Belview city	151	15.2	49.0	6.6	18.5	–	–	97.4	93.4	–
Brookville township	99	3.0	67.7	–	49.5	–	2.0	–	4.0	3.0
Charlestown township	93	1.1	55.9	9.7	34.4	–	4.3	2.2	3.2	2.2
Clements city	81	2.5	32.1	8.6	4.9	–	7.4	95.1	95.1	2.5
Delhi city	43	7.0	69.8	–	20.9	–	9.3	–	–	9.3
Delhi township	102	2.0	60.8	–	51.0	–	3.9	4.9	–	2.0
Gales township	62	–	72.6	–	37.1	–	–	3.2	–	–
Granite Rock township	88	9.1	54.5	6.8	50.0	–	6.8	2.3	2.3	5.7
Honner township	44	20.5	22.7	–	31.8	–	–	15.9	–	–
Johnsonville township	71	–	71.8	4.2	49.3	–	–	–	–	–
Kintire township	93	3.2	73.1	–	41.9	–	–	–	2.2	2.2
Lamberton city	442	16.7	31.7	13.3	18.8	–	.9	99.1	99.1	1.1
Lamberton township	97	3.1	58.8	2.1	41.2	–	2.1	9.3	–	2.1
Lucan city	115	7.0	38.3	10.4	16.5	–	1.7	93.9	98.3	–
Milroy city	125	11.2	34.4	7.2	15.2	–	–	97.6	97.6	–
Morgan city	423	6.6	37.4	9.2	23.2	–	.5	100.0	98.8	.9
Morgan township	119	3.4	62.2	–	45.4	–	–	8.4	5.0	–
New Avon township	98	2.0	62.2	–	43.9	–	–	2.0	–	–
North Hero township	93	4.3	53.8	5.4	39.8	–	3.2	17.2	8.6	1.1
North Redwood city	75	8.0	44.0	8.0	40.0	–	–	89.3	12.0	–
Paxton township	200	21.5	36.0	6.0	29.0	–	–	33.0	1.0	–
Redwood Falls city	2 128	14.5	18.9	10.5	18.0	.3	.3	99.2	99.0	1.0
Redwood Falls township	88	8.0	40.9	–	30.7	–	6.8	10.2	–	6.8
Revere city	57	–	28.1	–	17.5	–	–	89.5	19.3	–
Sanborn city	208	6.3	46.6	7.2	18.8	–	–	97.6	96.6	–
Seaforth city	39	5.1	64.1	7.7	43.6	–	–	–	7.7	–
Sheridan township	91	4.4	69.2	2.2	46.2	–	4.4	–	–	2.2
Sherman township	92	16.3	53.3	4.3	41.3	–	2.2	25.0	2.2	–
Springdale township	103	13.6	45.6	–	28.2	–	1.0	17.5	–	1.0
Sundown township	102	2.0	56.9	2.9	52.0	–	2.0	–	–	2.0
Swedes Forest township	65	3.1	58.5	9.2	36.9	–	15.4	–	–	9.2
Three Lakes township	96	5.2	49.0	–	51.0	–	–	3.1	–	–
Underwood township	82	3.7	57.3	–	56.1	–	–	3.7	–	–
Vail township	93	9.7	44.1	–	41.9	–	–	2.2	–	1.1
Vesta city	137	2.9	37.2	5.8	21.9	–	1.5	95.6	94.2	–
Vesta township	72	–	65.3	–	56.9	–	5.6	–	–	5.6
Wabasso city	284	3.9	22.9	13.0	19.7	–	1.1	99.3	100.0	–
Walnut Grove city	367	11.2	28.9	14.2	14.7	–	.3	98.9	98.4	.5
Wanda city	50	16.0	40.0	6.0	46.0	–	–	100.0	96.0	–
Waterbury township	90	11.1	54.4	–	50.0	–	–	2.2	–	–
Westline township	87	6.9	51.7	5.7	28.7	–	–	–	–	–
Willow Lake township	99	3.0	62.6	2.0	47.5	–	–	7.1	3.0	–

TIPSII [UPF] GPH527 CENSUS90 72583600 06/18/92 1:41 PM MACHINE: C DATA:CENSUS90S*PH5TIPSDA27. 06/16/92 17:23:34 TAPE: NONE FRAME: 399
TSF:CENSUS90*92. 06/18/92 10:41:18 UTF:CENSUS90*93. 06/18/92 10:41:18 META:CENSUS90S*PH5TABLES27. 06/18/92 11:26:48

Table 11. **Structural, Plumbing, and Equipment Characteristics: 1990**—Con.

[Data based on sample and subject to sampling variability, see text. For definitions of terms and meanings of symbols, see text]

State County County Subdivision Place	All housing units	Percent								
		Year structure built		Bedrooms						
		1980 to March 1990	1939 or earlier	None or 1	4 or more	Condominium	Lacking complete plumbing facilities	With public water system or private company	With public sewer	Lacking complete kitchen facilities
Renville County	7 442	7.6	41.3	7.2	27.8	–	1.8	63.0	61.2	1.9
Bandon township	95	5.3	54.7	6.3	37.9	–	1.1	2.1	2.1	5.3
Beaver Falls township	94	5.3	44.7	6.4	26.6	–	5.3	2.1	3.2	–
Birch Cooley township	106	12.3	55.7	–	45.3	–	3.8	.9	–	1.9
Bird Island city	552	10.5	28.3	6.5	20.7	–	–	99.8	93.7	.7
Bird Island township	101	10.9	40.6	2.0	43.6	–	–	6.9	2.0	–
Boon Lake township	156	18.6	32.7	3.8	32.7	–	–	1.3	1.3	–
Brookfield township	95	6.3	55.8	2.1	44.2	–	–	–	–	2.1
Buffalo Lake city	311	5.1	29.6	10.6	14.1	–	–	99.4	97.4	1.3
Cairo township	108	2.8	67.6	1.9	48.1	–	2.8	6.5	4.6	3.7
Camp township	103	8.7	62.1	1.9	42.7	–	5.8	–	–	7.8
Crooks township	88	4.5	56.8	–	54.5	–	2.3	–	–	–
Danube city	221	6.3	27.1	4.1	17.6	–	–	99.1	98.2	1.4
Emmet township	115	7.0	55.7	5.2	49.6	–	4.3	13.0	7.0	–
Ericson township	105	1.9	54.3	3.8	47.6	–	1.9	3.8	3.8	–
Fairfax city	586	7.0	35.2	12.5	18.3	–	1.2	99.7	98.8	.9
Flora township	78	2.6	73.1	–	47.4	–	2.6	–	–	–
Franklin city	229	7.9	40.2	9.6	20.1	–	3.5	93.0	79.0	4.4
Hawk Creek township	96	6.3	63.5	–	35.4	–	–	–	–	–
Hector city	528	5.1	34.7	5.7	20.3	–	2.1	98.9	97.2	2.7
Hector township	124	10.5	46.0	1.6	29.0	–	4.0	4.0	2.4	1.6
Henryville township	87	5.7	55.2	6.9	40.2	–	10.3	–	–	8.0
Kingman township	84	4.8	63.1	8.3	38.1	–	–	2.4	2.4	4.8
Martinsburg township	89	12.4	48.3	–	23.6	–	2.2	–	–	3.4
Melville township	99	4.0	52.5	–	36.4	–	4.0	5.1	–	–
Morton city	216	9.3	45.8	10.2	14.8	–	2.3	93.1	94.4	2.3
Norfolk township	79	3.8	44.3	–	50.6	–	–	6.3	2.5	–
Olivia city	1 156	10.3	32.6	16.3	21.8	–	1.8	98.7	97.4	1.6
Osceola township	88	6.8	48.9	2.3	28.4	–	4.5	2.3	–	4.5
Palmyra township	106	8.5	59.4	.9	49.1	–	–	–	–	4.7
Preston Lake township	127	10.2	35.4	4.7	21.3	–	1.6	4.7	3.1	–
Renville city	574	5.1	32.4	3.5	22.5	–	.7	99.5	98.3	.5
Sacred Heart city	303	8.3	46.2	10.6	24.4	–	1.3	97.7	99.0	3.0
Sacred Heart township	120	5.0	57.5	–	39.2	–	2.5	5.0	3.3	5.0
Troy township	103	8.7	36.9	–	47.6	–	3.9	7.8	3.9	–
Wang township	118	8.5	67.8	4.2	47.5	–	1.7	–	2.5	2.5
Wellington township	97	–	70.1	–	52.6	–	4.1	–	–	6.2
Winfield township	105	1.9	62.9	3.8	46.7	–	6.7	–	–	6.7
Rice County	17 520	16.1	30.8	12.4	22.4	1.1	.7	68.6	66.2	.6
Bridgewater township	546	22.0	24.4	1.1	41.8	–	.7	4.0	1.1	.2
Cannon City township	393	12.7	40.7	3.1	29.3	–	2.0	9.4	8.9	–
Dennison city (pt.)	–	–	–	–	–	–	–	–	–	–
Dundas city	182	20.3	50.5	4.9	22.5	–	.5	86.3	13.2	1.6
Erin township	270	5.9	33.0	6.7	23.0	–	3.0	1.9	1.1	3.7
Faribault city	6 618	12.4	34.9	14.5	17.8	1.2	.5	98.9	97.4	.5
Forest township	395	14.7	23.8	7.1	24.3	–	3.0	2.8	.5	2.0
Lonsdale city	445	8.8	30.8	5.6	16.6	–	.4	99.6	99.1	–
Morristown city	296	9.5	49.7	8.1	19.9	–	–	85.1	90.2	–
Morristown township	253	8.7	44.3	9.5	37.2	–	–	.8	.8	3.6
Nerstrand city	93	6.5	65.6	–	46.2	–	–	95.7	35.5	–
Northfield city (pt.)	4 233	24.6	22.9	18.7	20.9	2.7	.1	99.2	99.0	.1
Northfield township	271	15.9	50.6	1.8	46.5	–	.7	10.0	10.7	–
Richland township	156	9.0	60.9	1.3	50.6	–	3.8	–	–	6.4
Shieldsville township	481	20.0	20.4	14.6	13.7	–	1.2	2.3	–	1.2
Walcott township	522	12.3	19.7	1.3	27.4	–	–	4.6	4.0	–
Warsaw township	492	12.8	27.8	8.7	26.8	–	1.6	12.4	7.5	–
Webster township	485	20.8	33.8	.8	34.6	–	.4	11.1	1.6	–
Wells township	837	16.0	17.2	15.2	18.3	–	2.2	7.9	4.8	1.2
Wheatland township	392	12.0	30.4	1.5	31.4	–	1.5	2.0	3.1	1.0
Wheeling township	160	11.9	56.9	2.5	40.6	–	–	6.3	1.9	–
Rock County	3 963	6.5	39.5	9.1	29.5	.3	1.1	79.6	65.7	1.2
Battle Plain township	81	4.9	55.6	–	49.4	–	2.5	28.4	–	1.2
Beaver Creek city	110	5.5	47.3	4.5	9.1	–	–	100.0	100.0	–
Beaver Creek township	143	7.0	60.8	–	44.1	–	5.6	51.7	3.5	4.2
Clinton township	110	2.7	60.0	1.8	46.4	–	.9	59.1	2.7	3.6
Denver township	78	2.6	75.6	–	51.3	–	–	14.1	2.6	–
Hardwick city	101	–	49.5	4.0	25.7	–	2.0	96.0	98.0	2.0
Hills city	222	8.1	37.8	10.4	26.1	–	1.4	99.5	99.5	.9
Jasper city (pt.)	39	–	53.8	–	28.2	–	–	92.3	84.6	–
Kanaranzi township	113	7.1	47.8	–	48.7	–	4.4	58.4	–	8.8
Kenneth city	28	17.9	67.9	3.6	53.6	–	7.1	92.9	3.6	7.1
Luverne city	1 994	6.7	28.3	14.9	20.1	.5	.4	99.1	99.0	.5
Luverne township	168	13.7	41.7	5.4	48.8	–	1.8	42.9	1.8	1.8
Magnolia city	72	1.4	36.1	5.6	18.1	–	2.8	100.0	94.4	–
Magnolia township	117	9.4	24.8	5.1	34.2	–	–	55.6	19.7	–
Martin township	148	6.1	66.2	1.4	54.7	–	2.7	72.3	–	–
Mound township	97	4.1	40.2	–	52.6	–	–	22.7	–	–
Rose Dell township	86	9.3	64.0	2.3	39.5	–	–	2.3	–	2.3
Springwater township	109	3.7	60.6	–	40.4	–	–	18.3	–	–
Steen city	67	13.4	43.3	4.5	29.9	–	1.5	100.0	91.0	4.5
Vienna township	80	–	66.3	–	41.3	–	2.5	28.8	–	5.0
Roseau County	6 236	22.6	18.6	9.5	16.7	.8	2.8	41.0	34.7	2.6
Badger city	176	21.6	29.5	18.2	9.1	–	2.8	92.0	90.9	.6
Barnett township	76	2.6	27.6	2.6	19.7	–	7.9	–	–	10.5
Barto township	42	19.0	23.8	–	38.1	–	9.5	–	–	9.5
Beaver township	66	28.8	16.7	40.9	13.6	–	36.4	–	–	31.8
Cedarbend township	87	21.8	10.3	2.3	10.3	–	2.3	2.3	–	2.3
Deer township	61	8.2	42.6	11.5	16.4	–	8.2	–	–	8.2
Dewey township	46	15.2	8.7	–	26.1	–	–	–	–	–
Dieter township	83	26.5	24.1	4.8	21.7	–	4.8	–	4.8	4.8
Enstrom township	176	26.1	19.3	4.5	13.6	–	3.4	4.0	4.0	3.4
Falun township	118	29.7	30.5	9.3	21.2	–	11.0	–	–	11.0

TIPSII [UPF] GPH527 CENSUS90 72583600 06/18/92 1:41 PM MACHINE: C DATA:CENSUS90S*PH5TIPSDA27. 06/16/92 17:23:34 TAPE: NONE FRAME: 400
TSF:CENSUS90*92. 06/18/92 10:41:18 UTF:CENSUS90*93. 06/18/92 10:41:18 META:CENSUS90S*PH5TABLES27. 06/18/92 11:26:48

Table 11. **Structural, Plumbing, and Equipment Characteristics: 1990**—Con.

[Data based on sample and subject to sampling variability, see text. For definitions of terms and meanings of symbols, see text]

State County County Subdivision Place	All housing units	Percent								
		Year structure built		Bedrooms						
		1980 to March 1990	1939 or earlier	None or 1	4 or more	Condominium	Lacking complete plumbing facilities	With public water system or private company	With public sewer	Lacking complete kitchen facilities
Roseau County—Con.										
Golden Valley township	86	19.8	12.8	10.5	5.8	–	9.3	–	–	5.8
Greenbush city	325	10.8	17.2	15.4	14.2	–	.6	85.8	92.3	1.2
Grimstad township	68	7.4	26.5	2.9	14.7	–	1.5	2.9	–	1.5
Hereim township	92	20.7	10.9	5.4	12.0	–	–	2.2	–	–
Huss township	68	10.3	23.5	17.6	5.9	–	7.4	–	–	13.2
Jadis township	209	17.2	18.7	2.9	23.4	–	–	4.8	6.2	–
Lake township	835	36.4	1.9	4.0	12.0	2.2	.2	48.1	5.7	.2
Laona township	174	25.3	16.1	6.3	13.2	–	3.4	–	–	3.4
Lind township	33	36.4	12.1	18.2	30.3	–	6.1	–	–	–
Malung township	145	23.4	22.1	4.8	25.5	–	3.4	–	–	3.4
Mickinock township	137	17.5	19.0	10.9	20.4	–	1.5	9.5	–	4.4
Moose township	51	33.3	41.2	–	31.4	–	–	3.9	–	–
Moranville township	262	35.1	17.6	3.8	23.3	–	3.1	–	–	1.9
Nereson township	45	11.1	28.9	4.4	26.7	–	4.4	–	–	–
North Roseau unorg.	57	35.1	22.8	10.5	26.3	–	8.8	–	–	14.0
Northwest Roseau unorg.	27	37.0	–	11.1	7.4	–	–	29.6	11.1	–
Palmville township	25	28.0	24.0	8.0	28.0	–	–	–	–	–
Pohlitz township	21	19.0	19.0	–	19.0	–	–	9.5	–	–
Polonia township	26	26.9	23.1	15.4	46.2	–	11.5	–	–	–
Poplar Grove township	39	–	33.3	–	20.5	–	–	–	–	–
Reine township	70	17.1	17.1	11.4	14.3	–	10.0	–	–	8.6
Roosevelt city (pt.)	62	14.5	41.9	6.5	16.1	–	6.5	–	–	6.5
Roseau city	999	10.9	24.2	15.1	14.8	–	.3	95.8	94.4	.3
Ross township	141	17.0	19.9	–	18.4	–	1.4	–	–	1.4
Skagen township	81	12.3	33.3	6.2	34.6	–	7.4	2.5	3.7	7.4
Soler township	49	12.2	16.3	–	26.5	–	–	–	–	–
Southeast Roseau unorg.	117	21.4	21.4	12.8	28.2	–	15.4	–	–	12.8
Spruce township	198	17.2	12.6	5.1	28.3	–	1.0	12.6	4.5	–
Stafford township	82	25.6	23.2	4.9	20.7	–	–	–	–	–
Stokes township	80	11.3	45.0	7.5	15.0	–	10.0	–	–	7.5
Strathcona city	14	–	42.9	35.7	–	–	–	14.3	–	–
Warroad city	687	36.1	15.4	15.7	11.1	4.7	.3	98.7	98.4	.9
St. Louis County	95 403	8.0	38.0	17.4	13.9	.3	3.7	67.5	65.4	2.6
Alango township	139	20.1	41.0	12.2	19.4	–	13.7	–	–	8.6
Alborn township	234	1.7	13.7	22.6	5.6	–	–	–	–	.9
Alden township	94	24.5	24.5	25.5	20.2	–	30.9	–	–	28.7
Angora township	143	10.5	35.7	21.0	9.8	–	20.3	–	–	20.3
Arrowhead township	73	5.5	42.5	32.9	15.1	–	11.0	–	–	9.6
Ault township	224	7.6	35.7	70.5	1.8	–	18.3	–	–	9.4
Babbitt city	817	3.4	2.6	4.0	9.9	–	.9	84.5	84.5	.6
Balkan township	387	7.2	20.7	10.9	7.8	–	4.7	1.3	.8	2.8
Bassett township	62	–	32.3	54.8	–	–	24.2	–	–	24.2
Beatty township	732	16.1	11.7	16.1	13.4	–	12.6	.8	.8	6.7
Birch Lake unorg.	502	4.2	14.1	17.7	12.2	–	16.5	–	–	16.9
Biwabik city	509	2.0	51.5	5.9	15.1	–	.4	99.4	99.4	–
Biwabik township	468	10.0	19.9	7.3	14.7	–	1.1	1.1	–	1.3
Breitung township	858	10.6	22.1	26.3	8.6	–	11.4	30.7	30.1	5.4
Brevator township	398	22.6	16.3	7.3	12.6	–	2.3	1.5	1.8	2.0
Brookston city	39	5.1	59.0	25.6	5.1	–	10.3	–	–	10.3
Buhl city	420	1.0	60.7	12.9	14.3	–	1.2	98.3	97.6	.5
Canosia township	755	21.6	13.0	8.5	17.9	–	.7	1.5	1.5	1.1
Cedar Valley township	121	5.8	34.7	9.1	19.0	–	10.7	–	–	9.1
Cherry township	364	9.3	17.3	8.8	14.6	–	.5	–	–	.5
Chisholm city	2 405	2.4	50.4	12.1	13.2	–	–	100.0	100.0	–
Clinton township	390	6.9	27.4	3.3	17.9	–	2.1	–	.5	–
Colvin township	290	7.6	24.8	24.1	16.6	–	5.2	–	–	5.2
Cook city	328	13.1	33.5	29.6	10.7	–	–	98.8	99.4	–
Cotton township	378	22.8	23.3	16.4	6.6	–	9.3	–	–	8.2
Culver township	124	24.2	32.3	12.9	21.8	–	9.7	–	–	4.0
Duluth city	36 022	4.6	53.4	19.6	14.3	.6	.3	98.0	96.0	.3
Duluth township	705	13.0	22.4	19.1	11.8	–	7.8	2.0	2.1	5.4
Ellsburg township	294	17.7	30.3	28.6	5.4	–	19.7	–	–	15.6
Elmer township	69	8.7	18.8	8.7	14.5	–	5.8	–	–	2.9
Ely city	1 997	3.0	52.5	18.8	15.0	–	.7	99.9	98.1	1.2
Embarrass township	346	6.4	32.7	6.4	20.8	–	11.0	1.2	1.7	7.5
Eveleth city	1 973	4.5	53.8	16.5	13.3	–	.4	99.8	99.3	.4
Fairbanks township	183	7.7	47.5	58.5	1.6	–	62.3	–	–	56.8
Fayal township	1 000	7.6	15.7	12.6	17.5	–	6.0	16.6	.6	3.3
Field township	210	17.1	23.8	13.3	8.6	–	9.0	2.4	1.0	6.7
Fine Lakes township	234	7.3	37.2	8.5	28.2	–	17.5	–	–	11.1
Floodwood city	295	2.4	28.5	26.4	9.2	–	2.0	98.3	99.0	3.1
Floodwood township	169	16.0	37.9	16.6	14.2	–	16.6	10.1	3.6	16.6
Franklin city	14	–	100.0	–	–	–	–	100.0	100.0	–
Fredenberg township	604	30.5	11.1	11.3	14.9	–	2.2	–	–	2.2
French township	618	12.9	20.4	23.9	6.0	–	14.6	1.6	1.6	7.6
Gheen unorg.	32	37.5	6.3	31.3	–	–	15.6	12.5	12.5	–
Gilbert city	940	1.5	48.3	12.6	13.8	–	1.1	97.9	86.0	.5
Gnesen township	752	23.5	19.8	18.6	7.3	–	12.2	–	–	10.1
Grand Lake township	1 096	19.0	15.1	13.0	14.3	–	2.7	–	.5	2.6
Great Scott township	294	13.9	26.5	13.9	14.3	–	16.0	36.4	29.9	12.2
Kinney city	119	5.9	47.1	10.9	15.1	–	10.1	89.9	73.9	8.4
Greenwood township	1 360	21.7	13.1	16.7	6.3	–	18.7	.4	.4	6.9
Halden township	75	9.3	37.3	16.0	10.7	–	20.0	–	–	18.7
Hay Lake unorg.	43	18.6	32.6	14.0	23.3	–	18.6	–	–	4.7
Heikkila Lake unorg.	753	14.1	21.2	10.9	9.4	–	1.2	–	.5	.1
Hermantown city	2 270	19.1	14.4	7.9	19.1	–	.3	58.8	29.6	–
Hibbing city	8 166	6.9	31.6	16.4	15.3	–	.9	86.9	86.7	.9
Hoyt Lakes city	962	.6	–	7.6	21.7	1.2	1.7	97.5	97.5	1.7
Industrial township	232	15.1	22.8	6.0	6.9	–	5.6	–	–	5.6
Iron Junction city	52	3.8	40.4	3.8	13.5	–	5.8	46.2	36.5	–
Janette Lake unorg.	170	10.0	20.0	11.2	14.7	–	2.4	–	–	–

TIPSII [UPF] GPH527 CENSUS90 72583600 06/18/92 1:41 PM MACHINE: C DATA:CENSUS90S*PH5TIPSDA27. 06/16/92 17:23:34 TAPE: NONE FRAME: 401
TSF:CENSUS90*92. 06/18/92 10:41:18 UTF:CENSUS90*93. 06/18/92 10:41:18 META:CENSUS90S*PH5TABLES27. 06/18/92 11:26:48

Table 11. **Structural, Plumbing, and Equipment Characteristics: 1990**—Con.

[Data based on sample and subject to sampling variability, see text. For definitions of terms and meanings of symbols, see text]

State County County Subdivision Place	All housing units	Percent								
		Year structure built		Bedrooms						
		1980 to March 1990	1939 or earlier	None or 1	4 or more	Condominium	Lacking complete plumbing facilities	With public water system or private company	With public sewer	Lacking complete kitchen facilities
St. Louis County—Con.										
Kelsey township	77	26.0	20.8	23.4	10.4	–	13.0	5.2	–	16.9
Kugler township	78	2.6	32.1	6.4	20.5	–	3.8	–	–	–
Lake Vermilion unorg.	485	15.1	19.4	21.0	14.2	–	30.3	–	–	14.6
Lakewood township	658	17.6	19.8	11.9	22.2	–	3.6	4.4	–	4.0
Lavell township	168	16.7	16.7	11.3	13.7	–	8.3	–	–	8.3
Leiding township	507	23.1	10.5	21.7	4.7	–	24.9	6.9	4.5	17.8
Leonidas city	28	–	92.9	7.1	10.7	–	–	100.0	92.9	–
Linden Grove township	80	27.5	40.0	25.0	13.8	–	25.0	–	–	22.5
McCormack Lake unorg.	183	17.5	8.7	19.1	3.8	–	18.0	–	–	7.1
McDavitt township	215	18.1	33.0	10.7	14.4	–	6.0	–	–	6.0
McKinley city	67	13.4	40.3	–	13.4	–	3.0	100.0	97.0	3.0
Meadowlands city	58	3.4	29.3	1.7	5.2	–	–	82.8	82.8	1.7
Meadowlands township	124	9.7	27.4	11.3	27.4	–	1.6	2.4	3.2	–
Midway township	497	8.9	27.6	4.0	15.1	–	2.8	19.9	15.9	1.0
Morcom township	70	22.9	15.7	25.7	4.3	–	24.3	–	–	21.4
Morse township	1 108	16.3	25.5	24.5	9.8	.4	29.5	3.2	.7	14.4
Mountain Iron city	1 422	6.4	20.5	10.1	12.9	1.3	.1	84.2	85.4	1.1
Ness township	64	17.2	14.1	34.4	14.1	–	9.4	–	–	9.4
Nett Lake unorg.	112	8.9	4.5	14.3	26.8	–	–	86.6	55.4	–
New Independence township	120	13.3	24.2	24.2	10.0	–	2.5	–	–	–
Normanna township	174	27.0	17.2	16.1	15.5	–	13.8	–	–	9.8
Northeast St. Louis unorg.	494	13.8	23.5	30.0	9.3	–	31.0	8.1	8.1	15.2
Northland township	129	11.6	31.8	46.5	7.8	–	8.5	–	–	2.3
North Star township	184	10.3	5.4	26.1	2.7	–	29.3	–	–	22.3
Northwest St. Louis unorg.	1 143	22.7	19.4	15.5	9.4	.5	12.0	20.6	20.0	10.1
Orr city	183	12.0	27.9	33.3	4.4	–	3.8	94.0	88.5	4.4
Owens township	149	10.7	26.2	10.1	14.8	–	8.7	2.7	1.3	6.0
Payne township	22	18.2	40.9	9.1	13.6	–	22.7	–	–	9.1
Pequaywan township	234	12.0	17.9	22.2	6.0	–	26.1	–	–	15.0
Pike township	225	9.3	30.2	12.9	16.9	–	11.6	–	–	8.9
Portage township	243	14.4	15.2	23.9	15.2	–	25.1	7.8	7.8	17.7
Potshot Lake unorg.	34	11.8	32.4	5.9	26.5	–	14.7	8.8	–	14.7
Prairie Lake township	37	5.4	21.6	5.4	27.0	–	–	–	–	–
Proctor city	1 245	2.1	39.1	17.3	14.3	2.6	.2	91.9	88.8	.6
Rice Lake township	1 410	10.6	23.6	6.6	15.0	–	1.9	18.7	11.6	1.0
Arnold CDP	1 058	7.8	25.9	4.9	13.8	–	1.1	24.9	15.4	.7
Sand Lake unorg.	818	13.4	24.0	9.2	17.6	–	11.5	–	1.7	9.9
Sandy township	164	12.2	13.4	7.9	18.9	–	7.9	–	–	3.0
Solway township	635	16.2	17.6	5.0	18.9	–	2.4	–	–	1.7
Stoney Brook township	89	5.6	24.7	11.2	29.2	–	15.7	–	–	11.2
Sturgeon township	97	9.3	23.7	26.8	12.4	–	30.9	–	–	22.7
Toivola township	122	5.7	44.3	23.0	15.6	–	–	3.3	3.3	2.5
Tower city	272	1.8	42.3	19.9	15.4	1.8	.7	94.9	94.5	–
Van Buren township	76	10.5	30.3	13.2	13.2	–	26.3	–	–	21.1
Vermilion Lake township	221	13.6	18.6	24.9	9.5	–	28.5	–	–	21.3
Virginia city	4 706	3.6	47.8	24.2	13.9	.8	.6	100.0	99.7	1.3
Waasa township	145	5.5	31.7	10.3	8.3	–	13.8	–	2.1	11.0
White township	1 665	5.5	22.6	10.1	16.8	.4	1.4	57.8	56.3	1.1
Aurora city	920	4.3	24.2	12.4	16.5	.7	–	97.9	98.2	.4
Whiteface Reservoir unorg.	775	21.4	13.8	38.3	2.6	–	9.2	–	–	4.8
Willow Valley township	79	10.1	27.8	2.5	19.0	–	5.1	–	–	2.5
Winton city	91	1.1	49.5	13.2	15.4	–	2.2	100.0	100.0	2.2
Wuori township	237	9.3	14.3	5.1	13.1	–	3.8	.8	.8	3.4
Scott County	20 302	34.1	13.1	7.3	26.3	.8	.7	69.4	69.2	.5
Belle Plaine city	1 146	13.7	33.5	10.1	20.2	–	.6	98.4	96.9	.6
Belle Plaine township	211	7.1	55.5	1.9	50.2	–	2.8	1.4	1.4	2.8
Blakeley township	147	10.9	61.2	2.0	42.9	–	.7	–	1.4	2.7
Cedar Lake township	556	24.5	19.6	1.6	38.5	–	.4	.4	–	.4
Credit River township	882	32.3	4.3	1.6	42.0	–	–	1.0	1.0	–
Elko city	80	6.3	30.0	2.5	38.8	–	–	46.3	46.3	–
Helena township	373	15.0	27.9	3.2	38.1	–	–	.5	.5	1.1
Jackson township	480	21.3	7.9	2.9	19.0	–	.6	24.8	29.0	–
Jordan city	1 091	22.5	29.5	11.3	16.2	–	1.7	95.5	95.4	1.5
Louisville township	284	17.6	11.6	2.5	38.7	–	.7	14.8	8.5	.7
New Market city	73	11.0	30.1	–	19.2	–	–	84.9	84.9	–
New Market township	649	29.3	14.6	1.4	35.9	–	.3	1.4	1.4	.3
New Prague city (pt.)	921	25.0	21.4	14.7	17.2	1.6	–	99.6	99.0	–
Prior Lake city	4 177	43.2	5.8	5.7	26.4	1.5	1.2	92.2	91.4	.8
St. Lawrence township	126	16.7	24.6	4.0	43.7	–	–	1.6	–	1.6
Sand Creek township	425	12.5	27.8	2.8	38.6	–	.9	4.0	4.7	.5
Savage city	3 395	65.7	2.0	5.0	26.6	–	.2	85.2	85.9	–
Shakopee city	4 340	26.2	11.5	13.5	19.0	1.8	.5	90.6	90.7	.4
Spring Lake township	946	20.2	13.3	3.4	35.9	–	.8	2.0	2.0	.8
Sherburne County	14 964	34.0	11.0	9.2	23.4	1.0	1.3	38.2	39.0	.9
Baldwin township	1 150	14.8	10.6	7.9	15.7	–	4.5	3.1	3.1	3.7
Becker city	355	36.9	15.2	15.8	15.5	1.1	–	87.0	93.2	–
Becker township	681	38.5	12.8	2.6	34.5	–	1.5	.3	.9	.7
Big Lake city	1 318	36.6	19.7	14.7	17.5	–	.7	96.2	96.1	–
Big Lake township	1 466	41.5	6.1	4.5	34.5	–	1.0	3.1	3.1	.4
Blue Hill township	281	15.7	20.3	14.2	17.8	–	3.2	–	–	2.5
Clear Lake city	125	12.0	47.2	8.8	28.0	–	–	73.6	88.0	–
Clear Lake township	491	18.5	17.3	5.3	34.8	–	2.4	–	–	1.4
Elk River city	3 831	45.9	7.5	8.0	21.9	2.4	.3	47.4	48.7	.1
Haven township	643	29.4	11.8	4.4	34.8	–	.8	8.6	8.6	.8
Livonia township	759	33.1	9.6	3.3	28.1	–	.7	1.4	1.4	.4
Orrock township	627	21.5	9.3	15.3	22.0	–	8.0	–	.3	5.9
Palmer township	809	26.8	9.4	11.5	24.5	–	1.4	.7	.5	1.5
Princeton city (pt.)	4	–	–	–	–	–	–	100.0	100.0	–
St. Cloud city (pt.)	1 714	33.5	7.2	15.7	15.4	3.3	–	98.6	99.6	–
Santiago township	245	29.0	35.1	7.8	30.2	–	2.4	–	.8	2.4
Zimmerman city	465	20.2	9.5	10.1	18.9	–	–	83.9	83.2	–

TIPSII [UPF] GPH527 CENSUS90 72583600 06/18/92 1:41 PM MACHINE: C DATA:CENSUS90S*PH5TIPSDA27. 06/16/92 17:23:34 TAPE: NONE FRAME: 402
TSF:CENSUS90*92. 06/18/92 10:41:18 UTF:CENSUS90*93. 06/18/92 10:41:18 META:CENSUS90S*PH5TABLES27. 06/18/92 11:26:48

Table 11. **Structural, Plumbing, and Equipment Characteristics: 1990**—Con.

[Data based on sample and subject to sampling variability, see text. For definitions of terms and meanings of symbols, see text]

State County County Subdivision Place	All housing units	Percent								
		Year structure built		Bedrooms						
		1980 to March 1990	1939 or earlier	None or 1	4 or more	Condominium	Lacking complete plumbing facilities	With public water system or private company	With public sewer	Lacking complete kitchen facilities
Sibley County	5 625	7.8	43.1	6.0	28.8	.4	1.4	56.2	53.3	1.2
Alfsborg township	150	10.7	54.7	2.0	32.0	–	.7	24.0	2.7	1.3
Arlington city	771	7.9	32.0	13.4	18.4	1.3	–	98.7	99.5	–
Arlington township	208	5.8	43.3	1.0	37.0	–	–	5.3	7.2	–
Bismarck township	112	7.1	55.4	–	37.5	–	4.5	–	–	3.6
Cornish township	113	5.3	59.3	–	31.9	–	4.4	5.3	–	3.5
Dryden township	163	16.6	45.4	3.7	46.6	–	1.8	11.0	.6	1.8
Faxon township	121	16.5	38.8	–	38.0	–	2.5	–	–	1.7
Gaylord city	780	7.3	28.1	5.4	17.3	–	.3	97.8	96.5	.8
Gibbon city	354	6.2	35.0	2.5	14.7	–	–	99.4	97.7	.8
Grafton township	112	10.7	39.3	7.1	42.9	–	5.4	3.6	1.8	5.4
Green Isle city	103	4.9	43.7	2.9	26.2	–	–	100.0	37.9	–
Green Isle township	225	7.6	44.9	.9	50.2	–	5.8	–	.9	–
Henderson city	321	6.5	52.0	15.0	16.8	1.9	.6	100.0	97.8	–
Henderson township	204	7.4	39.2	6.9	33.3	–	1.5	2.0	1.0	1.5
Jessenland township	155	21.9	52.9	1.9	40.6	–	6.5	–	–	2.6
Kelso township	125	4.0	60.0	.8	50.4	–	4.0	–	2.4	–
Moltke township	120	4.2	63.3	1.7	57.5	–	1.7	–	–	4.2
New Auburn city	138	5.8	38.4	4.3	24.6	–	5.1	98.6	94.9	2.2
New Auburn township	158	7.6	65.2	–	36.7	–	3.8	–	–	2.5
Severance township	138	11.6	50.0	3.6	43.5	–	–	17.4	13.0	1.4
Sibley township	130	3.8	56.2	.8	40.8	–	–	–	1.5	–
Transit township	127	8.7	65.4	3.1	53.5	–	–	4.7	3.1	1.6
Washington Lake township	198	6.6	56.6	4.0	45.5	2.0	1.0	12.6	4.5	–
Winthrop city	599	5.0	41.9	11.4	16.5	–	.8	98.3	97.7	2.3
Stearns County	43 806	25.0	20.3	12.4	24.8	.9	1.0	59.2	59.8	.9
Albany city	623	12.0	31.3	12.5	22.8	.5	.5	99.4	99.4	.3
Albany township	268	10.1	35.8	1.5	45.9	–	1.1	1.9	1.9	1.1
Ashley township	106	10.4	33.0	2.8	37.7	–	–	–	–	–
Avon city	348	35.1	11.8	10.3	28.2	–	–	93.4	93.7	–
Avon township	731	23.9	16.4	5.2	23.5	–	2.9	2.3	1.5	1.8
Belgrade city	314	5.1	32.2	13.4	17.2	–	1.0	96.8	98.1	1.0
Brockway township	709	19.5	18.6	4.4	31.5	–	2.1	5.5	5.4	2.5
Brooten city (pt.)	303	8.6	50.2	12.2	14.9	1.3	1.7	90.8	94.7	3.3
Cold Spring city	874	24.9	18.0	12.6	21.4	1.3	–	96.7	98.4	–
Collegeville township	727	27.2	3.6	4.3	20.6	–	2.2	4.1	1.7	2.2
Crow Lake township	144	11.8	20.1	2.1	34.7	–	1.4	–	2.1	–
Crow River township	136	4.4	44.1	1.5	41.2	–	1.5	–	–	1.5
Eden Lake township	753	17.7	18.6	22.2	15.8	–	.8	–	.7	.3
Eden Valley city (pt.)	108	22.2	40.7	14.8	19.4	–	–	88.0	91.7	–
Elrosa city	72	4.2	30.6	2.8	34.7	–	–	–	20.8	–
Fair Haven township	652	24.1	17.0	13.2	16.3	–	3.5	16.0	12.6	3.1
Farming township	259	22.4	45.2	1.5	36.7	–	2.7	–	1.2	3.1
Freeport city	214	13.6	32.2	10.3	36.9	–	.9	82.7	86.0	2.8
Getty township	111	10.8	37.8	1.8	57.7	–	4.5	2.7	–	4.5
Greenwald city	84	13.1	31.0	2.4	31.0	–	–	–	32.1	–
Grove township	171	13.5	33.9	2.3	50.9	–	–	1.2	2.3	–
Holding township	383	13.8	32.9	2.9	36.8	–	–	.3	.3	–
Holdingford city	228	7.5	31.1	5.3	25.9	–	.9	91.2	89.0	–
Kimball Prairie city	261	8.0	33.3	13.0	13.8	–	2.3	86.2	86.6	1.5
Krain township	252	13.5	56.3	.8	48.8	–	2.0	1.2	1.2	2.0
Lake George township	107	7.5	37.4	5.6	38.3	–	3.7	–	–	1.9
Lake Henry city	39	10.3	28.2	5.1	43.6	–	–	5.1	100.0	5.1
Lake Henry township	98	10.2	57.1	–	67.3	–	–	–	2.0	–
Le Sauk township	692	23.0	10.0	1.3	43.9	–	.3	1.4	1.6	–
Luxemburg township	215	12.6	42.3	2.3	60.9	–	–	–	–	–
Lynden township	592	27.4	12.3	5.9	22.6	–	2.9	3.9	.5	1.9
Maine Prairie township	674	19.9	18.7	11.0	22.8	–	2.7	–	–	1.2
Meire Grove city	59	3.4	28.8	6.8	16.9	–	–	–	10.2	3.4
Melrose city	1 059	21.2	26.6	12.7	21.4	2.1	.5	90.8	93.0	–
Melrose township	319	12.5	40.1	3.8	38.9	–	4.1	.6	.6	.6
Millwood township	407	20.9	26.5	2.9	34.6	–	4.4	–	–	4.4
Munson township	743	12.8	14.7	24.8	18.0	–	10.5	.5	.5	3.9
New Munich city	130	16.2	38.5	7.7	24.6	–	–	83.1	86.2	–
North Fork township	105	9.5	38.1	1.9	33.3	–	3.8	–	–	6.7
Oak township	180	11.7	45.0	6.1	54.4	–	2.2	6.1	6.1	2.2
Paynesville city	927	17.7	24.7	17.6	19.0	1.1	–	95.5	96.4	–
Paynesville township	761	20.1	21.3	7.9	24.7	–	1.6	2.8	8.1	1.3
Pleasant Lake city	33	24.2	39.4	15.2	12.1	–	–	–	–	–
Raymond township	78	3.8	44.9	5.1	29.5	–	–	2.6	–	–
Richmond city	380	18.2	36.6	12.1	21.6	–	.5	90.8	93.2	–
Rockville city	227	1.8	29.1	16.7	19.4	–	1.3	93.0	35.2	1.3
Rockville township	543	13.4	20.4	6.8	25.6	–	–	5.5	5.2	.7
Roscoe city	57	10.5	59.6	–	54.4	–	–	78.9	–	–
St. Anthony city	36	5.6	77.8	–	8.3	–	8.3	–	–	8.3
St. Augusta township	796	29.8	17.0	4.3	34.7	–	–	10.2	.9	.4
St. Cloud city (pt.)	14 286	27.5	20.2	20.4	20.2	1.7	.4	96.5	99.2	1.1
St. Cloud township	2 344	42.5	4.2	1.8	37.6	.7	–	12.3	10.0	.1
St. Joseph city	759	32.8	13.8	7.2	25.3	2.1	–	95.5	99.3	–
St. Joseph township	822	20.9	13.1	2.4	27.1	–	.9	26.9	24.2	.5
St. Martin city	109	24.8	22.9	11.9	25.7	–	–	94.5	100.0	–
St. Martin township	131	16.8	55.0	1.5	60.3	–	–	–	–	–
St. Rosa city	30	16.7	16.7	–	13.3	–	–	–	–	–
St. Stephen city	196	30.1	26.0	1.0	40.8	–	1.5	–	–	–
St. Wendel township	587	25.4	13.1	3.2	38.3	–	2.0	–	–	1.4
Sartell city (pt.)	1 184	41.9	4.8	5.2	22.6	–	–	94.6	95.8	–
Sauk Centre city	1 499	13.5	32.9	11.2	20.7	–	.5	96.7	97.1	.5
Sauk Centre township	372	20.7	25.8	3.5	30.1	–	1.3	1.3	2.2	2.2
Spring Hill city	33	9.1	51.5	–	42.4	–	6.1	–	63.6	6.1
Spring Hill township	113	5.3	57.5	–	69.9	–	1.8	–	–	1.8
Waite Park city	2 201	44.7	7.0	16.2	8.3	3.3	.6	96.0	98.0	–
Wakefield township	934	27.0	9.3	11.6	28.8	–	1.3	9.0	4.8	.6
Zion township	118	1.7	55.9	–	57.6	–	2.5	–	–	–

TIPSII [UPF] GPH527 CENSUS90 72583600 06/18/92 1:41 PM MACHINE: C DATA:CENSUS90S*PH5TIPSDA27. 06/16/92 17:23:34 TAPE: NONE FRAME: 403
TSF:CENSUS90*92. 06/18/92 10:41:18 UTF:CENSUS90*93. 06/18/92 10:41:18 META:CENSUS90S*PH5TABLES27. 06/18/92 11:26:48

Table 11. **Structural, Plumbing, and Equipment Characteristics: 1990**—Con.

[Data based on sample and subject to sampling variability, see text. For definitions of terms and meanings of symbols, see text]

State County County Subdivision Place	All housing units	Percent								
		Year structure built		Bedrooms						
		1980 to March 1990	1939 or earlier	None or 1	4 or more	Condominium	Lacking complete plumbing facilities	With public water system or private company	With public sewer	Lacking complete kitchen facilities
Steele County	11 840	11.1	30.6	10.5	22.3	.3	.7	75.7	75.5	.5
Aurora township	228	5.3	56.6	–	34.2	–	–	2.6	2.6	–
Berlin township	272	5.9	38.6	3.3	22.8	–	.4	5.1	2.9	–
Blooming Prairie city (pt.)	785	7.1	32.0	11.5	19.6	–	.5	99.1	98.7	.5
Blooming Prairie township	193	4.1	56.5	2.1	32.6	–	3.1	–	–	2.1
Clinton Falls township	177	9.0	33.9	1.7	34.5	–	–	8.5	6.8	–
Deerfield township	180	3.3	57.8	–	34.4	–	3.3	1.1	1.1	–
Ellendale city	242	7.4	41.7	12.0	16.1	–	–	99.2	99.2	–
Havana township	221	12.7	42.1	.9	37.6	–	–	4.5	4.5	–
Lemond township	202	4.5	64.9	1.0	48.5	–	3.5	1.0	–	2.5
Medford city	299	16.7	19.7	10.4	20.4	–	–	100.0	100.0	–
Medford township	211	13.7	21.3	3.3	20.9	–	–	21.8	21.8	–
Meriden township	262	7.6	64.9	.8	43.9	–	–	1.1	6.1	1.1
Merton township	147	10.2	46.3	–	43.5	–	5.4	–	–	4.1
Owatonna city	7 578	12.9	24.2	13.7	18.3	.4	.4	99.1	99.0	.5
Owatonna township	360	7.2	30.3	3.3	29.7	–	1.1	2.5	1.9	–
Somerset township	295	6.1	48.8	1.7	31.5	–	1.0	7.1	3.4	1.0
Summit township	188	6.9	59.0	1.1	38.3	–	2.7	1.1	1.1	1.1
Stevens County	4 108	8.5	35.2	12.2	24.6	.3	1.3	69.0	68.6	1.6
Alberta city	56	12.5	48.2	7.1	7.1	–	–	100.0	94.6	–
Baker township	61	3.3	44.3	9.8	41.0	–	9.8	9.8	6.6	11.5
Chokio city	254	12.2	37.4	13.4	18.9	–	3.1	100.0	100.0	2.4
Darnen township	105	8.6	35.2	–	53.3	–	–	–	1.9	1.9
Donnelly city	109	4.6	61.5	4.6	23.9	–	–	91.7	88.1	3.7
Donnelly township	73	1.4	52.1	5.5	45.2	–	–	20.5	20.5	–
Eldorado township	48	–	62.5	–	54.2	–	–	–	–	–
Everglade township	54	–	63.0	–	42.6	–	11.1	–	–	3.7
Framnas township	119	7.6	40.3	–	37.0	–	–	–	–	–
Hancock city	335	5.1	43.6	5.1	19.4	–	1.5	98.8	98.8	.6
Hodges township	82	7.3	48.8	–	52.4	–	–	–	–	–
Horton township	76	9.2	48.7	2.6	44.7	–	2.6	–	–	–
Moore township	80	13.8	36.3	–	38.8	–	–	–	–	–
Morris city	2 066	9.7	25.1	19.4	16.2	.5	.4	99.5	99.0	1.2
Morris township	175	12.0	25.1	7.4	38.9	–	–	5.1	6.9	1.1
Pepperton township	65	3.1	53.8	1.5	33.8	–	–	–	–	–
Rendsville township	85	5.9	57.6	–	35.3	–	4.7	–	–	2.4
Scott township	71	4.2	50.7	2.8	29.6	–	7.0	4.2	–	4.2
Stevens township	51	–	80.4	7.8	47.1	–	13.7	–	–	11.8
Swan Lake township	105	11.4	35.2	5.7	32.4	–	1.9	3.8	3.8	1.9
Synnes township	38	–	84.2	7.9	55.3	–	–	–	–	7.9
Swift County	4 795	6.8	43.1	11.2	21.6	.2	2.2	59.4	57.9	2.4
Appleton city	813	3.9	43.8	16.7	13.3	–	1.2	98.5	98.3	1.0
Appleton township	97	7.2	33.0	4.1	39.2	–	2.1	–	–	2.1
Benson city	1 484	9.1	29.5	18.9	14.8	.6	.5	98.5	98.2	.4
Benson township	132	10.6	31.8	12.9	25.8	–	6.8	4.5	4.5	7.6
Camp Lake township	132	8.3	55.3	11.4	29.5	–	6.1	–	–	6.8
Cashel township	79	–	50.6	–	26.6	–	2.5	–	–	2.5
Clontarf city	77	16.9	41.6	2.6	10.4	–	7.8	–	–	7.8
Clontarf township	41	19.5	29.3	9.8	34.1	–	12.2	–	–	4.9
Danvers city	43	9.3	30.2	2.3	23.3	–	–	–	–	–
De Graff city	71	7.0	66.2	5.6	35.2	–	–	97.2	2.8	7.0
Dublin township	60	3.3	76.7	–	40.0	–	–	–	3.3	–
Edison township	65	–	75.4	–	33.8	–	3.1	–	–	–
Fairfield township	65	3.1	63.1	–	36.9	–	–	–	–	3.1
Hayes township	91	–	60.4	6.6	35.2	–	1.1	–	–	–
Hegbert township	63	1.6	61.9	3.2	25.4	–	3.2	–	–	9.5
Holloway city	63	–	71.4	3.2	23.8	–	–	96.8	93.7	–
Kerkhoven city	317	6.6	39.1	5.0	17.4	–	–	100.0	100.0	2.2
Kerkhoven township	139	3.6	59.0	2.9	21.6	–	12.9	–	–	12.2
Kildare township	61	3.3	60.7	3.3	36.1	–	1.6	1.6	1.6	1.6
Marysland township	63	3.2	60.3	–	50.8	–	–	–	–	3.2
Moyer township	55	–	69.1	–	56.4	–	3.6	–	–	3.6
Murdock city	126	1.6	61.9	5.6	23.8	–	–	98.4	96.8	–
Pillsbury township	110	6.4	60.9	–	23.6	–	3.6	3.6	5.5	3.6
Shible township	71	1.4	70.4	–	63.4	–	8.5	–	–	8.5
Six Mile Grove township	66	3.0	28.8	7.6	21.2	–	–	–	–	–
Swenoda township	77	16.9	41.6	–	16.9	–	6.5	–	–	6.5
Tara township	60	8.3	60.0	6.7	30.0	–	3.3	–	–	6.7
Torning township	184	12.0	27.7	6.5	21.2	–	5.4	2.2	3.3	4.3
West Bank township	90	8.9	63.3	12.2	33.3	–	2.2	–	–	–
Todd County	11 234	14.5	35.5	10.9	21.4	.2	3.8	30.7	32.1	3.2
Bartlett township	151	21.2	40.4	4.6	34.4	–	4.6	–	–	4.6
Bertha city	238	4.2	53.8	14.7	15.1	–	–	98.3	98.3	–
Bertha township	147	10.2	55.1	1.4	41.5	–	2.7	1.4	–	1.4
Birchdale township	437	19.5	22.0	5.9	26.3	–	5.7	–	–	3.0
Browerville city	342	16.7	39.5	19.3	21.3	–	.3	86.8	91.2	–
Bruce township	260	20.0	30.4	6.9	25.0	–	3.5	–	–	3.5
Burleene township	137	13.9	54.0	8.0	36.5	–	5.1	–	–	3.6
Burnhamville township	469	21.1	20.9	6.8	24.7	–	.4	–	–	.4
Burtrum city	77	18.2	46.8	6.5	20.8	–	7.8	2.6	2.6	7.8
Clarissa city	279	10.0	39.1	15.1	19.7	–	–	91.4	91.4	–
Eagle Bend city	269	6.7	43.1	14.1	13.8	–	–	88.1	91.1	.7
Eagle Valley township	225	13.8	50.2	5.3	30.7	–	.9	1.8	2.7	.9
Fawn Lake township	212	27.8	26.9	9.0	22.2	–	7.1	–	–	5.7
Germania township	145	10.3	57.9	1.4	37.9	–	12.4	–	–	11.0
Gordon township	440	20.2	18.4	8.0	16.4	–	4.1	1.4	.7	3.4
Grey Eagle city	178	10.7	52.2	23.0	15.2	–	6.7	74.7	93.8	7.9
Grey Eagle township	594	12.1	15.5	20.4	11.1	–	7.7	.8	.8	6.1
Hartford township	216	17.1	38.0	5.1	27.3	–	2.3	–	–	3.7
Hewitt city	127	16.5	54.3	9.4	15.0	–	–	78.7	3.9	3.9
Iona township	136	11.8	53.7	6.6	43.4	–	9.6	–	–	6.6

TIPSII [UPF] GPH527 CENSUS90 72583600 06/18/92 1:41 PM MACHINE: C DATA:CENSUS90S*PH5TIPSDA27. 06/16/92 17:23:34 TAPE: NONE FRAME: 404
TSF:CENSUS90*92. 06/18/92 10:41:18 UTF:CENSUS90*93. 06/18/92 10:41:18 META:CENSUS90S*PH5TABLES27. 06/18/92 11:26:48

Table 11. **Structural, Plumbing, and Equipment Characteristics: 1990**—Con.

[Data based on sample and subject to sampling variability, see text. For definitions of terms and meanings of symbols, see text]

State County County Subdivision Place	All housing units	Percent								
		Year structure built		Bedrooms						
		1980 to March 1990	1939 or earlier	None or 1	4 or more	Condominium	Lacking complete plumbing facilities	With public water system or private company	With public sewer	Lacking complete kitchen facilities
Todd County—Con.										
Kandota township	342	17.5	18.7	7.3	20.2	–	.6	–	–	.6
Leslie township	493	22.1	21.5	8.5	13.6	.6	11.4	–	–	9.7
Little Elk township	149	22.1	25.5	8.7	22.8	–	18.1	–	–	9.4
Little Sauk township	322	14.0	38.5	5.0	20.2	–	.9	1.2	1.2	.3
Long Prairie city	1 259	15.3	29.1	19.5	18.8	.7	–	81.0	97.0	.9
Long Prairie township	289	13.8	29.8	3.1	33.9	–	1.0	1.7	2.8	1.4
Moran township	218	18.8	31.2	5.5	31.2	–	13.3	–	–	9.2
Osakis city (pt.)	26	–	46.2	–	30.8	–	–	76.9	69.2	–
Reynolds township	213	16.0	42.3	5.2	25.4	–	2.3	–	–	2.3
Round Prairie township	254	18.1	34.3	2.8	30.7	–	.8	–	–	.8
Staples city (pt.)	1 154	5.3	49.6	17.9	12.1	.3	1.0	96.9	94.9	.9
Staples township	313	10.9	41.5	5.1	18.8	–	2.9	2.6	1.9	2.2
Stowe Prairie township	177	10.7	61.6	6.2	34.5	2.3	3.4	–	1.1	1.7
Turtle Creek township	264	19.7	22.3	18.2	9.8	–	20.8	–	–	15.9
Villard township	195	16.9	26.7	6.7	22.1	–	8.2	1.0	1.0	4.6
Ward township	195	12.3	46.7	3.1	30.3	–	4.6	–	–	4.1
West Union city	30	–	40.0	–	23.3	–	–	–	26.7	–
West Union township	106	7.5	57.5	–	38.7	–	–	–	3.8	–
Wykeham township	156	6.4	64.7	2.6	26.3	–	2.6	–	.6	3.8
Traverse County	2 220	7.5	47.5	10.9	25.3	–	4.3	58.7	53.1	4.5
Arthur township	43	9.3	44.2	–	69.8	–	–	–	–	–
Browns Valley city	363	12.7	54.0	15.2	17.6	–	.6	98.6	98.6	.6
Clifton township	39	7.7	69.2	5.1	43.6	–	12.8	–	–	12.8
Croke township	41	–	82.9	7.3	43.9	–	–	–	–	–
Dollymount township	33	12.1	39.4	–	36.4	–	–	–	–	6.1
Dumont city	62	3.2	54.8	3.2	29.0	–	–	100.0	–	–
Folsom township	101	4.0	50.5	16.8	29.7	–	10.9	3.0	–	8.9
Lake Valley township	131	10.7	60.3	3.1	41.2	–	6.1	6.1	–	3.8
Leonardsville township	61	–	59.0	–	45.9	–	1.6	–	–	1.6
Monson township	78	5.1	55.1	–	30.8	–	9.0	–	–	12.8
Parnell township	40	22.5	52.5	–	47.5	–	12.5	–	–	12.5
Redpath township	36	–	33.3	–	47.2	–	16.7	–	–	16.7
Tara township	52	7.7	73.1	–	26.9	–	–	–	–	–
Taylor township	60	3.3	61.7	–	43.3	–	13.3	–	–	13.3
Tintah city	52	–	44.2	3.8	38.5	–	3.8	100.0	7.7	3.8
Tintah township	28	7.1	25.0	–	35.7	–	3.6	–	–	7.1
Walls township	39	10.3	43.6	–	20.5	–	7.7	–	–	12.8
Wheaton city	821	5.6	40.1	13.8	17.4	–	.2	99.4	99.5	1.5
Windsor township	140	12.9	27.9	31.4	7.1	–	25.0	3.6	–	17.9
Wabasha County	8 205	14.2	36.5	9.1	23.7	.4	1.3	57.2	51.7	.9
Bellechester city (pt.)	–	–	–	–	–	–	–	–	–	–
Chester township	175	7.4	54.9	1.7	42.3	–	2.9	15.4	16.6	1.1
Elgin city	286	16.1	34.3	2.8	17.8	–	–	98.6	97.9	.3
Elgin township	251	16.3	31.5	3.6	44.6	–	.8	2.4	–	–
Gillford township	162	14.2	45.7	.6	43.8	–	4.3	1.2	1.9	1.9
Glasgow township	109	23.9	44.0	3.7	41.3	–	.9	–	–	3.7
Greenfield township	654	17.9	11.8	10.9	19.1	–	.9	1.7	1.8	–
Hammond city	85	7.1	48.2	16.5	24.7	–	3.5	100.0	23.5	–
Highland township	142	10.6	50.0	1.4	39.4	–	2.1	–	–	.7
Hyde Park township	105	29.5	27.6	3.8	34.3	–	3.8	3.8	–	1.9
Kellogg city	172	5.2	33.7	2.3	24.4	–	–	94.2	2.3	–
Lake township	183	14.8	26.2	19.1	23.0	–	4.4	6.6	2.2	3.3
Lake City city (pt.)	1 797	10.6	42.1	13.2	17.1	1.0	.5	94.5	91.5	.4
Mazeppa city	279	13.6	39.8	7.9	19.7	2.2	.7	87.1	84.2	.7
Mazeppa township	227	20.7	26.4	4.4	22.5	–	4.8	7.5	–	1.3
Millville city	78	3.8	53.8	–	23.1	–	–	92.3	21.8	–
Minneiska city (pt.)	33	6.1	72.7	6.1	21.2	–	12.1	–	–	6.1
Minneiska township	129	26.4	16.3	6.2	17.8	–	4.7	–	–	5.4
Mount Pleasant township	144	11.1	52.1	2.1	44.4	–	2.1	–	–	2.1
Oakwood township	138	10.9	51.4	3.6	33.3	–	2.9	3.6	–	1.4
Pepin township	206	13.6	38.3	14.1	18.4	–	4.9	3.4	–	2.4
Plainview city	1 037	15.8	26.8	9.1	21.1	–	–	99.3	95.9	.3
Plainview township	186	14.0	50.5	3.8	41.9	–	1.1	5.4	2.2	3.2
Wabasha city	1 024	15.5	42.7	14.6	17.8	.7	.3	92.6	91.1	.5
Watopa township	90	14.4	47.8	4.4	41.1	–	5.6	3.3	3.3	5.6
West Albany township	128	13.3	56.3	3.1	38.3	–	3.1	–	–	–
Zumbro township	288	18.8	20.8	5.9	25.0	–	2.8	.7	–	2.8
Zumbro Falls city	97	4.1	56.7	–	27.8	–	–	73.2	63.9	–
Wadena County	5 801	13.0	30.6	13.3	20.1	–	2.4	47.3	49.3	1.9
Aldrich city	39	23.1	61.5	–	5.1	–	10.3	–	–	–
Aldrich township	174	9.2	42.0	5.2	32.2	–	–	–	2.3	–
Blueberry township	330	19.4	19.4	14.2	14.5	–	5.8	.3	.9	4.2
Bullard township	91	19.8	17.6	8.8	18.7	–	8.8	–	–	6.6
Huntersville township	63	1.6	39.7	6.3	11.1	–	11.1	–	–	11.1
Leaf River township	194	9.8	37.6	1.0	40.2	–	1.5	–	–	.5
Lyons township	92	13.0	32.6	–	17.4	–	12.0	–	–	10.9
Meadow township	107	24.3	42.1	8.4	33.6	–	1.9	–	–	–
Menahga city	503	18.1	23.9	18.1	13.7	–	2.0	75.0	77.5	1.0
Nimrod city	46	15.2	23.9	2.2	6.5	–	–	–	–	–
North Germany township	128	24.2	28.9	2.3	19.5	–	9.4	.8	.8	7.8
Orton township	102	8.8	40.2	9.8	4.9	–	4.9	–	–	–
Red Eye township	152	18.4	38.2	5.9	30.9	–	6.6	–	–	3.3
Rockwood township	143	7.7	55.2	1.4	32.9	–	–	–	–	–
Sebeka city	318	10.1	39.3	12.3	15.1	–	–	86.8	88.7	2.8
Shell River township	178	23.6	15.7	16.3	6.2	–	13.5	–	–	10.1
Staples city (pt.)	85	29.4	8.2	–	17.6	–	–	82.4	85.9	–
Thomastown township	355	22.5	16.6	5.1	26.2	–	1.4	2.8	2.8	1.7
Verndale city	270	20.4	39.3	10.7	18.1	–	–	78.5	92.6	–
Wadena city (pt.)	1 918	6.3	33.0	22.6	16.3	–	.8	93.7	96.1	.8
Wadena township	331	9.1	24.8	1.8	37.2	–	.6	–	.3	.9
Wing River township	182	14.8	21.4	11.5	31.9	–	1.6	–	–	1.1

TIPSII [UPF] GPH527 CENSUS90 72583600 06/18/92 1:41 PM MACHINE: C DATA:CENSUS90S*PH5TIPSDA27. 06/16/92 17:23:34 TAPE: NONE FRAME: 405
TSF:CENSUS90*92. 06/18/92 10:41:18 UTF:CENSUS90*93. 06/18/92 10:41:18 META:CENSUS90S*PH5TABLES27. 06/18/92 11:26:48

Table 11. **Structural, Plumbing, and Equipment Characteristics: 1990**—Con.

[Data based on sample and subject to sampling variability, see text. For definitions of terms and meanings of symbols, see text]

State County County Subdivision Place	All housing units	Percent								
		Year structure built		Bedrooms						
		1980 to March 1990	1939 or earlier	None or 1	4 or more	Condominium	Lacking complete plumbing facilities	With public water system or private company	With public sewer	Lacking complete kitchen facilities
Waseca County	7 011	11.1	34.6	8.0	25.8	.4	1.0	68.1	66.9	.8
Alton township	183	4.9	58.5	1.1	45.9	–	2.2	4.4	–	1.1
Blooming Grove township	189	10.1	41.8	3.2	37.6	–	3.7	.5	3.2	2.1
Byron township	97	7.2	61.9	9.3	48.5	–	2.1	4.1	2.1	2.1
Elysian city (pt.)	–	–	–	–	–	–	–	–	–	–
Freedom township	147	2.7	51.0	–	41.5	–	–	–	2.0	–
Iosco township	215	19.1	46.5	4.7	38.1	–	3.7	.9	–	1.9
Janesville city	771	14.3	41.5	10.6	23.5	–	.5	100.0	97.9	–
Janesville township	204	7.4	45.1	11.3	43.1	–	2.5	3.4	2.0	2.5
New Richland city	477	6.5	35.8	5.2	21.6	–	.2	98.7	99.6	1.9
New Richland township	199	11.6	47.7	3.0	30.7	–	2.0	9.0	–	2.0
Otisco township	220	5.5	53.2	.9	32.7	–	.9	8.2	.9	2.7
St. Mary township	164	3.7	49.4	–	55.5	–	–	1.2	1.2	–
Vivian township	126	5.6	70.6	4.8	35.7	–	4.8	4.0	3.2	3.2
Waldorf city	103	–	38.8	9.7	28.2	–	1.9	100.0	100.0	3.9
Waseca city	3 356	12.6	24.6	10.9	17.3	.6	.1	99.6	98.8	–
Wilton township	145	2.8	61.4	2.1	49.0	–	6.2	–	–	4.8
Woodville township	415	16.1	21.4	3.4	34.9	1.2	2.2	5.3	4.8	1.0
Washington County	51 648	30.1	12.1	7.7	26.0	3.6	.2	70.3	73.1	.3
Afton city	918	15.5	14.8	3.1	37.8	–	1.0	1.0	.5	1.2
Bayport city	814	6.6	30.8	8.8	14.7	2.2	1.4	93.0	90.7	.2
Baytown township	311	31.5	12.5	3.9	32.8	–	.3	4.8	4.8	.3
Birchwood Village city	349	10.6	37.0	8.6	39.3	–	–	94.6	100.0	–
Cottage Grove city	7 105	25.5	2.0	1.6	32.9	.3	–	90.1	90.1	.1
Dellwood city	331	23.0	19.6	1.2	58.6	–	–	3.3	2.4	–
Denmark township	391	19.4	21.2	1.8	37.9	–	.5	.5	.5	.5
Forest Lake city	2 471	23.6	12.5	20.9	10.6	.9	–	94.9	97.5	.5
Forest Lake township	2 282	24.3	15.0	4.6	32.8	1.1	.3	4.7	62.0	.7
Grant township	1 195	28.2	9.2	1.3	45.1	–	–	5.2	1.0	–
Grey Cloud Island township	168	6.5	16.1	8.3	26.8	–	–	–	–	1.8
Hastings city (pt.)	–	–	–	–	–	–	–	–	–	–
Hugo city	1 440	24.4	11.6	2.9	31.7	–	.4	23.0	35.3	–
Lake Elmo city	2 016	23.5	7.4	3.4	31.4	–	.2	31.1	24.7	.2
Lakeland city	654	21.4	15.1	1.8	31.7	.9	–	.9	.8	–
Lakeland Shores city	109	27.5	1.8	4.6	37.6	–	–	–	–	–
Lake St. Croix Beach city	441	6.3	22.4	13.6	12.2	–	.2	1.6	2.3	.9
Landfall city	311	16.4	1.0	8.4	1.6	–	–	86.8	96.5	–
Mahtomedi city	1 898	31.2	26.7	3.3	27.6	.8	–	87.0	87.2	–
Marine on St. Croix city	283	5.7	51.9	5.7	27.2	–	1.4	2.1	54.8	1.4
May township	937	26.5	13.2	2.7	29.0	–	–	.6	2.8	.6
Newport city	1 386	18.5	13.9	14.8	18.0	–	–	93.4	94.4	–
New Scandia township	1 197	17.3	18.5	3.0	29.0	–	1.1	2.9	4.0	1.0
Oakdale city	6 936	41.0	2.2	10.2	15.6	10.3	.1	98.4	98.5	.1
Oak Park Heights city	1 362	29.4	9.5	22.5	9.0	17.4	.9	98.1	97.4	.3
Pine Springs city	234	28.2	6.4	–	40.6	–	–	3.8	3.8	–
St. Marys Point city	137	19.0	24.1	8.8	28.5	–	–	–	–	–
St. Paul Park city	1 793	19.7	11.3	3.7	15.6	–	.4	95.6	95.0	.6
Stillwater city	5 105	14.8	40.2	13.6	23.6	2.5	.2	97.1	94.1	.7
Stillwater township	651	39.6	9.7	2.8	45.5	–	.5	3.4	2.3	–
West Lakeland township	529	36.3	10.6	2.8	39.5	–	–	–	–	–
White Bear Lake city (pt.)	228	69.3	–	38.2	25.9	–	–	99.6	99.6	–
Willernie city	125	5.6	28.8	12.8	–	–	–	100.0	100.0	–
Woodbury city	7 541	57.4	2.2	7.9	29.4	8.7	.2	90.2	90.6	.1
Watonwan County	4 886	10.4	41.9	9.5	24.0	.2	.7	68.4	65.4	.6
Adrian township	93	–	79.6	2.2	43.0	–	2.2	8.6	2.2	–
Antrim township	129	–	72.1	1.6	43.4	–	–	–	–	.8
Butterfield city	208	3.4	47.1	2.9	21.2	–	–	97.1	96.2	1.0
Butterfield township	140	2.1	55.7	4.3	23.6	–	1.4	26.4	24.3	–
Darfur city	61	–	42.6	4.9	8.2	–	–	93.4	50.8	–
Fieldon township	105	7.6	58.1	–	38.1	–	3.8	–	–	3.8
La Salle city	44	–	54.5	4.5	15.9	–	–	100.0	40.9	–
Lewisville city	118	7.6	34.7	1.7	18.6	–	–	100.0	66.9	–
Long Lake township	191	9.9	35.6	7.3	23.0	–	–	7.3	4.7	–
Madelia city	923	14.8	32.6	11.7	19.0	–	1.0	99.3	99.0	.7
Madelia township	132	3.0	54.5	1.5	42.4	–	1.5	5.3	6.8	–
Nelson township	129	1.6	62.0	1.6	41.1	–	–	–	1.6	–
Odin city	52	15.4	51.9	5.8	46.2	–	–	84.6	36.5	–
Odin township	106	6.6	67.9	1.9	34.0	–	–	–	1.9	–
Ormsby city (pt.)	52	–	51.9	3.8	25.0	–	–	94.2	32.7	–
Riverdale township	139	10.1	48.2	.7	38.1	–	–	1.4	–	–
Rosendale township	132	4.5	50.8	1.5	35.6	–	–	.8	–	–
St. James city	1 881	15.0	34.1	16.1	17.5	.5	.4	97.7	98.6	.8
St. James township	123	–	48.8	–	30.9	–	2.4	3.3	4.9	2.4
South Branch township	128	1.6	55.5	3.1	43.8	–	1.6	–	–	–
Wilkin County	3 140	6.5	39.9	9.1	25.8	1.4	.6	63.9	61.5	.4
Akron township	59	16.9	49.2	5.1	45.8	–	6.8	3.4	–	–
Andrea township	33	12.1	51.5	–	21.2	–	–	–	–	–
Atherton township	59	1.7	44.1	–	55.9	–	1.7	–	–	–
Bradford township	37	10.8	67.6	5.4	43.2	–	–	–	–	–
Brandrup township	62	4.8	62.9	3.2	48.4	–	–	–	–	–
Breckenridge city	1 619	5.9	28.0	16.1	14.8	.5	–	99.9	99.9	–
Breckenridge township	64	20.3	21.9	3.1	42.2	–	4.7	3.1	–	4.7
Campbell city	109	–	51.4	–	13.8	–	–	100.0	100.0	–
Campbell township	52	–	36.5	3.8	44.2	–	13.5	5.8	5.8	13.5
Champion township	44	–	77.3	–	70.5	–	–	27.3	–	–
Connelly township	43	18.6	30.2	–	60.5	–	–	–	–	–
Deerhorn township	46	10.9	41.3	4.3	39.1	–	–	–	–	–
Doran city	41	–	26.8	–	24.4	–	–	–	–	–
Foxhome city	66	12.1	53.0	–	27.3	–	–	–	3.0	–
Foxhome township	67	–	83.6	–	44.8	–	–	–	–	–
Kent city	51	15.7	49.0	3.9	21.6	–	–	84.3	17.6	–
McCauleyville township	14	–	57.1	–	71.4	–	–	14.3	–	–
Manston township	33	–	60.6	–	36.4	–	–	–	–	–
Meadows township	21	19.0	52.4	–	33.3	–	–	–	–	–
Mitchell township	38	10.5	60.5	–	63.2	–	–	–	–	–

TIPSII [UPF] GPH527 CENSUS90 72583600 06/18/92 1:41 PM MACHINE: C DATA:CENSUS90S*PH5TIPSDA27. 06/16/92 17:23:34 TAPE: NONE FRAME: 406
TSF:CENSUS90*92. 06/18/92 10:41:18 UTF:CENSUS90*93. 06/18/92 10:41:18 META:CENSUS90S*PH5TABLES27. 06/18/92 11:26:48

Table 11. **Structural, Plumbing, and Equipment Characteristics: 1990**—Con.

[Data based on sample and subject to sampling variability, see text. For definitions of terms and meanings of symbols, see text]

State County County Subdivision Place	All housing units	Percent								
		Year structure built		Bedrooms						
		1980 to March 1990	1939 or earlier	None or 1	4 or more	Condominium	Lacking complete plumbing facilities	With public water system or private company	With public sewer	Lacking complete kitchen facilities
Wilkin County—Con.										
Nashua city	28	–	64.3	7.1	17.9	–	–	82.1	–	–
Nilsen township	25	–	32.0	–	60.0	–	–	–	–	–
Nordick township	43	14.0	55.8	–	30.2	–	–	–	–	–
Prairie View township	87	4.6	49.4	–	48.3	–	–	–	–	–
Roberts township	52	15.4	63.5	–	40.4	–	3.8	–	7.7	–
Rothsay city (pt.)	130	1.5	58.5	4.6	13.8	28.5	–	96.9	95.4	–
Sunnyside township	59	23.7	39.0	–	52.5	–	3.4	–	–	3.4
Tanberg township	32	6.3	62.5	–	43.8	–	–	6.3	–	–
Tenney city	4	–	50.0	–	–	–	–	–	–	–
Wolverton city	70	–	52.9	4.3	15.7	–	–	94.3	91.4	–
Wolverton township	52	3.8	69.2	–	50.0	–	–	–	–	–
Winona County	17 630	12.2	42.3	15.6	21.5	.6	1.0	71.6	73.3	1.1
Altura city	133	5.3	33.8	3.8	19.5	–	–	91.0	88.0	–
Dakota city	147	9.5	36.1	6.1	10.2	–	–	4.1	4.1	–
Dresbach township	118	14.4	32.2	1.7	22.0	–	1.7	–	–	1.7
Elba city	77	10.4	41.6	7.8	23.4	–	–	67.5	7.8	2.6
Elba township	95	6.3	57.9	2.1	37.9	–	6.3	–	–	6.3
Fremont township	134	19.4	58.2	4.5	51.5	–	3.0	–	–	3.0
Goodview city	1 097	23.6	6.1	6.5	17.3	–	–	88.0	93.8	–
Hart township	108	14.8	67.6	–	50.0	–	–	–	–	1.9
Hillsdale township	346	24.0	9.2	2.9	14.2	–	.6	52.6	65.0	.9
Homer township	464	20.9	25.6	7.3	28.0	–	2.4	–	–	3.9
Lewiston city	481	8.9	41.8	8.1	25.2	1.2	.8	99.6	98.1	.4
Minneiska city (pt.)	26	–	34.6	–	30.8	–	–	–	–	–
Minnesota City city	102	7.8	29.4	16.7	25.5	–	–	16.7	17.6	2.0
Mount Vernon township	102	4.9	58.8	4.9	44.1	–	2.0	–	–	2.0
New Hartford township	267	23.2	36.3	3.0	28.1	–	2.2	.7	1.5	2.2
Norton township	177	18.1	43.5	2.8	53.1	–	–	14.1	–	1.1
Pleasant Hill township	184	8.7	50.5	3.3	39.1	–	4.3	4.9	–	5.4
Richmond township	301	18.6	18.9	9.6	21.9	–	4.7	7.0	3.3	5.3
Rollingstone city	227	27.3	26.0	7.9	21.6	–	–	99.6	97.4	–
Rollingstone township	426	9.2	15.0	2.8	27.5	–	.5	.7	.7	.5
St. Charles city	1 037	22.5	32.1	12.5	16.5	.8	–	98.4	97.9	.2
St. Charles township	167	12.0	52.1	3.6	47.3	–	4.8	1.2	–	4.8
Saratoga township	163	19.6	42.9	1.2	39.3	–	12.3	–	–	8.0
Stockton city	186	24.2	21.5	3.8	16.7	–	1.1	26.9	91.4	1.6
Utica city	85	4.7	34.1	12.9	12.9	–	–	94.1	91.8	–
Utica township	198	11.1	48.0	7.1	46.0	–	5.1	6.6	2.5	3.0
Warren township	211	12.8	50.7	6.2	35.5	–	2.4	3.3	–	1.9
Whitewater township	74	5.4	35.1	4.1	33.8	–	2.7	–	–	–
Wilson township	410	15.4	24.9	3.7	41.7	1.5	2.0	5.1	2.7	1.5
Winona city	9 682	7.7	53.1	23.1	17.0	.8	.3	96.0	98.4	.7
Winona township	278	28.1	7.2	2.9	34.5	–	–	7.9	4.3	–
Wiscoy township	127	18.9	48.8	11.8	37.0	–	18.1	1.6	–	10.2
Wright County	26 353	24.2	19.0	10.1	22.8	.7	1.7	44.4	43.7	1.1
Albertville city	423	61.2	8.0	6.6	18.2	.9	–	94.8	92.2	–
Albion township	439	11.4	35.8	8.7	23.2	–	9.3	.5	.9	7.5
Annandale city	862	22.7	15.0	13.9	15.3	.9	1.3	91.2	89.8	1.0
Buffalo city	2 608	31.4	14.1	16.8	15.0	1.4	1.5	97.2	97.5	1.4
Buffalo township	794	22.2	18.9	8.7	25.2	–	3.1	2.9	3.0	1.9
Chatham township	282	17.7	26.2	2.8	32.3	–	1.1	1.1	1.8	1.1
Clearwater city	228	25.0	41.7	14.5	23.7	–	2.2	92.5	97.4	2.2
Clearwater township	509	25.3	16.1	7.1	20.8	–	3.7	1.4	1.0	2.4
Cokato city	876	16.3	29.2	17.7	18.3	.7	–	98.1	97.8	–
Cokato township	356	17.1	41.6	7.0	36.0	–	6.2	2.8	1.1	3.9
Corinna township	1 548	12.9	13.1	15.8	15.4	–	3.1	1.6	1.0	1.9
Dayton city (pt.)	5	–	–	–	100.0	–	–	–	–	–
Delano city	1 000	16.4	19.7	18.4	23.6	–	–	100.0	100.0	–
Frankfort township	888	38.0	12.0	4.5	35.7	–	.7	12.2	.8	1.6
Franklin township	862	17.3	26.8	1.9	41.8	–	.9	4.9	4.9	.5
French Lake township	524	13.0	28.2	13.0	18.5	–	8.4	–	–	5.5
Hanover city (pt.)	179	35.2	17.3	3.4	37.4	–	–	69.8	11.7	–
Howard Lake city	532	17.5	27.4	13.7	15.4	–	–	97.4	97.2	–
Maple Lake city	526	13.7	28.3	13.7	23.4	–	2.3	92.8	91.1	1.1
Maple Lake township	801	14.5	13.7	10.1	20.7	–	2.9	.4	.2	1.4
Marysville township	606	24.1	23.8	4.5	27.7	–	.7	7.6	8.1	.7
Middleville township	392	7.7	41.6	4.3	27.6	–	1.3	6.1	1.5	–
Monticello city	1 908	42.6	13.5	14.0	18.2	2.4	–	93.1	96.2	–
Monticello township	1 248	24.7	11.9	1.8	32.0	–	–	12.7	15.1	–
Montrose city	407	41.8	16.7	12.0	11.5	12.3	.5	99.3	99.3	–
Otsego township	1 627	20.2	7.6	3.8	24.8	–	.4	10.3	10.6	.4
Rockford city (pt.)	852	41.2	8.5	11.6	10.0	1.5	–	99.3	99.3	–
Rockford township	1 061	19.2	20.1	2.8	38.0	–	1.0	3.5	1.9	1.2
St. Michael city	830	47.5	10.2	8.3	24.2	1.8	–	98.1	95.1	–
Silver Creek township	761	18.0	26.8	7.1	23.7	–	1.2	–	.7	1.4
South Haven city	78	2.6	56.4	2.6	21.8	–	1.3	78.2	–	–
Southside township	1 069	9.9	19.1	14.4	9.7	–	6.9	.9	1.2	2.6
Stockholm township	269	9.7	50.2	6.7	32.3	–	8.6	–	.7	–
Victor township	372	22.8	25.8	4.8	32.5	–	4.0	.5	.5	2.4
Waverly city	288	8.0	37.5	8.7	24.7	–	–	68.1	94.1	1.7
Woodland township	343	17.2	37.3	5.0	36.2	–	.6	4.1	2.3	.6
Yellow Medicine County	4 983	6.1	43.5	8.2	29.5	–	.8	62.1	59.4	.6
Burton township	67	3.0	61.2	3.0	47.8	–	3.0	7.5	–	3.0
Canby city	886	8.4	34.3	14.2	21.3	–	1.4	97.1	98.0	.8
Clarkfield city	437	5.7	36.6	14.0	23.1	–	–	97.7	98.2	–
Echo city	144	3.5	42.4	4.9	31.9	–	–	93.8	93.8	–
Echo township	89	4.5	67.4	–	38.2	–	–	3.4	5.6	–
Florida township	70	2.9	60.0	–	32.9	–	–	11.4	–	–
Fortier township	54	3.7	81.5	–	40.7	–	–	7.4	3.7	–
Friendship township	91	7.7	54.9	–	23.1	–	–	9.9	7.7	–
Granite Falls city (pt.)	1 046	6.5	29.1	13.9	20.6	–	1.1	99.8	98.9	–
Hammer township	103	1.9	43.7	–	48.5	–	1.9	7.8	–	1.9

TIPSII [UPF] GPH527 CENSUS90 72583600 06/18/92 1:41 PM MACHINE: C DATA:CENSUS90S*PH5TIPSDA27. 06/16/92 17:23:34 TAPE: NONE FRAME: 407
TSF:CENSUS90*92. 06/18/92 10:41:18 UTF:CENSUS90*93. 06/18/92 10:41:18 META:CENSUS90S*PH5TABLES27. 06/18/92 11:26:48

Table 11. **Structural, Plumbing, and Equipment Characteristics: 1990**—Con.

[Data based on sample and subject to sampling variability, see text. For definitions of terms and meanings of symbols, see text]

State County County Subdivision Place	All housing units	Percent								
		Year structure built		Bedrooms						
		1980 to March 1990	1939 or earlier	None or 1	4 or more	Condominium	Lacking complete plumbing facilities	With public water system or private company	With public sewer	Lacking complete kitchen facilities
Yellow Medicine County—Con.										
Hanley Falls city	126	6.3	45.2	6.3	14.3	–	–	96.0	100.0	–
Hazel Run city	34	5.9	64.7	8.8	35.3	–	–	–	–	–
Hazel Run township	81	4.9	64.2	–	38.3	–	2.5	–	–	2.5
Lisbon township	84	7.1	60.7	2.4	39.3	–	–	–	–	–
Minnesota Falls township	142	6.3	34.5	4.2	26.1	–	–	2.1	2.1	–
Norman township	115	11.3	51.3	1.7	38.3	–	–	20.0	2.6	2.6
Normania township	85	7.1	62.4	2.4	41.2	–	2.4	3.5	3.5	2.4
Omro township	69	4.3	65.2	–	49.3	–	4.3	30.4	2.9	7.2
Oshkosh township	87	8.0	55.2	–	42.5	–	–	50.6	–	–
Porter city	103	4.9	51.5	8.7	10.7	–	–	78.6	90.3	–
Posen township	94	9.6	72.3	2.1	47.9	–	2.1	–	–	2.1
St. Leo city	64	6.3	25.0	15.6	15.6	–	–	100.0	100.0	–
Sandnes township	70	–	70.0	–	37.1	–	–	2.9	2.9	–
Sioux Agency township	117	3.4	60.7	3.4	66.7	–	–	4.3	.9	–
Stony Run township	212	6.6	29.2	3.8	36.8	–	.9	12.3	1.9	–
Swede Prairie township	78	7.7	78.2	–	34.6	–	–	–	–	–
Tyro township	83	2.4	61.4	2.4	26.5	–	2.4	–	3.6	2.4
Wergeland township	71	–	63.4	5.6	57.7	–	–	25.4	–	–
Wood Lake city	178	3.4	46.1	4.5	32.0	–	–	98.9	98.3	–
Wood Lake township	103	5.8	62.1	–	57.3	–	–	2.9	2.9	1.9

TIPSII [UPF] GPH527 CENSUS90 72583600 06/18/92 1:41 PM MACHINE: C DATA:CENSUS90S*PH5TIPSDA27. 06/16/92 17:23:34 TAPE: NONE FRAME: 408
TSF:CENSUS90*92. 06/18/92 10:41:18 UTF:CENSUS90*93. 06/18/92 10:41:18 META:CENSUS90S*PH5TABLES27. 06/18/92 11:26:48

Table 12. **Structural, Plumbing, and Equipment Characteristics: 1990**

[Data based on sample and subject to sampling variability, see text. For definitions of terms and meanings of symbols, see text]

State County Place and [In Selected States] County Subdivision	All housing units	Percent								
		Year structure built		Bedrooms						
		1980 to March 1990	1939 or earlier	None or 1	4 or more	Condominium	Lacking complete plumbing facilities	With public water system or private company	With public sewer	Lacking complete kitchen facilities
The State	**1 848 445**	**18.5**	**24.5**	**15.7**	**19.7**	**3.0**	**1.3**	**73.0**	**73.4**	**1.1**
COUNTY										
Aitkin County	12 934	21.7	20.7	16.1	13.5	1.2	6.0	11.2	12.8	4.3
Anoka County	85 519	30.8	4.2	9.1	23.0	2.8	.2	74.9	77.5	.1
Becker County	15 563	18.1	22.8	11.8	19.1	1.1	2.1	30.5	30.2	1.8
Beltrami County	14 670	22.5	17.4	16.6	15.7	–	3.8	33.1	32.3	3.3
Benton County	11 521	28.6	18.8	15.6	20.4	.1	.8	63.4	65.2	.4
Big Stone County	3 192	8.7	46.9	9.4	24.1	.3	2.2	63.7	60.3	2.4
Blue Earth County	20 358	14.4	30.1	15.3	20.4	.7	.9	75.2	73.8	.9
Brown County	10 814	10.5	37.7	9.8	23.2	.6	1.1	76.6	76.3	.7
Carlton County	12 342	13.9	27.1	12.5	16.5	.2	4.2	44.6	48.1	3.3
Carver County	17 449	32.7	18.9	9.0	26.7	1.7	.4	72.1	75.9	.4
Cass County	18 863	23.9	14.2	13.4	12.4	.7	2.7	11.4	13.0	1.9
Chippewa County	5 755	7.6	38.8	9.1	22.1	.2	1.4	68.2	67.1	2.0
Chisago County	11 946	25.9	23.4	10.1	22.5	1.0	.8	43.7	44.4	.5
Clay County	18 546	12.6	16.7	14.1	20.2	2.2	.5	82.5	82.0	.6
Clearwater County	4 008	16.4	29.0	14.8	17.3	.5	5.7	24.0	24.8	5.0
Cook County	4 312	20.8	17.3	29.0	6.5	4.7	22.6	19.8	18.4	12.4
Cottonwood County	5 495	6.8	38.1	8.6	24.9	.1	.9	68.6	62.5	1.0
Crow Wing County	29 916	21.3	16.9	13.9	16.6	1.0	2.5	30.0	29.3	2.4
Dakota County	102 707	37.5	6.3	12.1	23.7	6.0	.2	91.8	91.9	.1
Dodge County	5 771	15.4	36.9	8.7	27.5	.2	.6	58.4	57.7	.6
Douglas County	14 590	20.2	24.3	12.0	21.1	1.1	1.1	35.7	56.6	.8
Faribault County	7 416	5.7	42.4	7.6	25.9	.2	.5	68.1	65.2	.5
Fillmore County	8 356	8.7	50.7	8.1	27.2	.4	2.8	56.7	55.1	2.9
Freeborn County	13 783	6.0	33.4	12.5	19.7	1.8	.9	70.9	70.0	.8
Goodhue County	15 936	15.7	35.7	11.1	22.8	1.6	.6	65.9	65.7	.5
Grant County	3 178	11.8	43.1	8.4	23.2	.3	1.8	55.2	52.7	2.6
Hennepin County	443 583	17.8	24.0	22.6	17.7	6.3	.3	96.0	97.6	.3
Houston County	7 257	16.7	32.0	7.6	26.3	.2	1.0	59.3	59.9	1.2
Hubbard County	10 042	23.0	16.8	15.4	13.8	.1	2.2	17.1	15.8	1.8
Isanti County	9 693	20.5	22.8	10.5	21.5	1.1	2.0	26.6	27.5	1.6
Itasca County	22 494	18.5	17.4	16.7	13.3	.5	5.1	30.4	31.2	4.3
Jackson County	5 121	6.3	41.6	8.1	28.2	.3	1.8	56.9	54.5	1.4
Kanabec County	6 098	15.2	25.1	13.5	16.4	.1	4.1	24.3	24.7	3.0
Kandiyohi County	16 669	18.1	22.3	12.7	22.0	1.0	1.5	57.4	59.2	1.3
Kittson County	2 865	10.2	36.3	12.0	19.3	.4	2.3	78.3	52.3	2.1
Koochiching County	7 825	15.7	24.3	20.6	12.4	.3	11.4	56.7	57.9	10.7
Lac qui Parle County	3 955	5.5	51.0	9.0	29.2	–	2.1	52.5	48.8	2.0
Lake County	6 776	12.6	24.0	22.2	9.8	.7	15.0	41.8	43.4	12.6
Lake of the Woods County	3 050	21.2	16.8	14.1	10.8	–	5.4	25.8	21.9	5.7
Le Sueur County	9 785	12.8	29.9	10.1	23.5	.5	2.2	55.1	52.6	1.8
Lincoln County	3 050	7.0	41.1	7.6	27.8	–	2.2	74.1	54.0	1.7
Lyon County	9 675	13.8	26.9	10.9	22.4	.4	1.1	78.8	76.8	1.2
McLeod County	12 391	18.4	28.4	9.2	24.5	1.1	.6	70.4	69.9	.8
Mahnomen County	2 505	18.1	26.3	11.5	19.6	1.6	7.2	34.9	30.8	6.6
Marshall County	5 049	10.4	40.2	11.8	20.7	.3	7.0	54.9	44.2	6.5
Martin County	9 847	9.7	38.0	10.9	22.2	.8	.8	74.7	73.5	1.2
Meeker County	9 139	13.6	30.6	10.6	23.5	–	1.3	45.9	46.2	.9
Mille Lacs County	9 065	18.2	27.7	12.2	16.9	.2	1.1	36.9	39.9	.9
Morrison County	12 434	15.8	27.8	13.2	21.6	.2	2.6	34.1	36.0	2.2
Mower County	15 831	5.7	34.6	13.7	18.3	.7	.6	76.0	75.9	.7
Murray County	4 611	9.3	37.6	8.4	26.3	.1	1.9	53.7	45.7	1.6
Nicollet County	9 963	17.2	26.4	10.2	24.8	1.0	1.1	76.5	74.8	1.0
Nobles County	8 094	8.3	36.3	9.0	24.7	.1	.5	73.4	71.1	.7
Norman County	3 648	7.0	48.5	10.7	24.7	.6	1.4	56.8	52.2	1.6
Olmsted County	41 603	21.9	15.8	13.2	24.2	4.6	.5	80.2	78.7	.4
Otter Tail County	29 295	15.7	28.8	11.5	19.6	.3	2.3	32.1	33.0	2.0
Pennington County	5 682	8.9	28.2	13.2	21.3	.1	1.7	66.8	66.9	1.9
Pine County	12 738	18.2	25.8	17.4	14.5	–	4.9	22.9	21.0	3.8
Pipestone County	4 387	6.7	42.0	11.7	23.6	.4	1.3	80.7	68.2	.8
Polk County	14 275	9.6	31.5	13.7	21.0	.6	2.2	67.0	61.9	2.1
Pope County	5 836	13.7	39.2	10.2	23.1	.2	2.3	38.3	39.0	2.9
Ramsey County	201 016	13.3	29.8	22.4	15.2	4.8	.4	97.1	98.7	.4
Red Lake County	1 899	7.4	37.9	12.3	22.7	.2	1.9	51.8	39.6	2.4
Redwood County	7 144	9.9	37.5	7.6	27.0	.1	1.1	66.7	62.9	1.1
Renville County	7 442	7.6	41.3	7.2	27.8	–	1.8	63.0	61.2	1.9
Rice County	17 520	16.1	30.8	12.4	22.4	1.1	.7	68.6	66.2	.6
Rock County	3 963	6.5	39.5	9.1	29.5	.3	1.1	79.6	65.7	1.2
Roseau County	6 236	22.6	18.6	9.5	16.7	.8	2.8	41.0	34.7	2.6
St. Louis County	95 403	8.0	38.0	17.4	13.9	.3	3.7	67.5	65.4	2.6
Scott County	20 302	34.1	13.1	7.3	26.3	.8	.7	69.4	69.2	.5
Sherburne County	14 964	34.0	11.0	9.2	23.4	1.0	1.3	38.2	39.0	.9
Sibley County	5 625	7.8	43.1	6.0	28.8	.4	1.4	56.2	53.3	1.2
Stearns County	43 806	25.0	20.3	12.4	24.8	.9	1.0	59.2	59.8	.9
Steele County	11 840	11.1	30.6	10.5	22.3	.3	.7	75.7	75.5	.5
Stevens County	4 108	8.5	35.2	12.2	24.6	.3	1.3	69.0	68.6	1.6
Swift County	4 795	6.8	43.1	11.2	21.6	.2	2.2	59.4	57.9	2.4
Todd County	11 234	14.5	35.5	10.9	21.4	.2	3.8	30.7	32.1	3.2
Traverse County	2 220	7.5	47.5	10.9	25.3	–	4.3	58.7	53.1	4.5
Wabasha County	8 205	14.2	36.5	9.1	23.7	.4	1.3	57.2	51.7	.9
Wadena County	5 801	13.0	30.6	13.3	20.1	–	2.4	47.3	49.3	1.9
Waseca County	7 011	11.1	34.6	8.0	25.8	.4	1.0	68.1	66.9	.8
Washington County	51 648	30.1	12.1	7.7	26.0	3.6	.2	70.3	73.1	.3
Watonwan County	4 886	10.4	41.9	9.5	24.0	.2	.7	68.4	65.4	.6
Wilkin County	3 140	6.5	39.9	9.1	25.8	1.4	.6	63.9	61.5	.4
Winona County	17 630	12.2	42.3	15.6	21.5	.6	1.0	71.6	73.3	1.1
Wright County	26 353	24.2	19.0	10.1	22.8	.7	1.7	44.4	43.7	1.1
Yellow Medicine County	4 983	6.1	43.5	8.2	29.5	–	.8	62.1	59.4	.6

TIPSII [UPF] GPH527 CENSUS90 72583600 06/18/92 1:41 PM MACHINE: C DATA:CENSUS90S*PH5TIPSDA27. 06/16/92 17:23:34 TAPE: NONE FRAME: 409
TSF:CENSUS90*92. 06/18/92 10:41:18 UTF:CENSUS90*93. 06/18/92 10:41:18 META:CENSUS90S*PH5TABLES27. 06/18/92 11:26:48

Table 12. **Structural, Plumbing, and Equipment Characteristics: 1990**—Con.

[Data based on sample and subject to sampling variability, see text. For definitions of terms and meanings of symbols, see text]

State County Place and [In Selected States] County Subdivision	All housing units	Percent								
		Year structure built		Bedrooms						
		1980 to March 1990	1939 or earlier	None or 1	4 or more	Condominium	Lacking complete plumbing facilities	With public water system or private company	With public sewer	Lacking complete kitchen facilities
PLACE AND COUNTY SUBDIVISION										
Aastad township, Otter Tail County	80	5.0	58.8	–	46.3	–	2.5	–	–	2.5
Acoma township, McLeod County	348	21.3	29.0	3.7	35.6	–	–	1.4	1.7	–
Acton township, Meeker County	204	13.7	51.5	8.3	35.8	–	2.0	19.6	19.6	1.5
Ada city, Norman County	878	5.0	38.8	14.0	18.5	1.4	.3	100.0	98.9	.2
Adams city, Mower County	298	13.8	36.6	6.7	24.8	–	–	93.6	95.3	2.3
Adams township, Mower County	147	8.8	46.9	4.1	32.7	–	2.7	–	–	2.7
Adrian city, Nobles County	518	4.8	42.1	7.5	23.6	–	–	99.4	98.8	–
Adrian township, Watonwan County	93	–	79.6	2.2	43.0	–	2.2	8.6	2.2	–
Aetna township, Pipestone County	93	4.3	65.6	2.2	31.2	–	–	23.7	9.7	–
Afton city, Washington County	918	15.5	14.8	3.1	37.8	–	1.0	1.0	.5	1.2
Agassiz township, Lac qui Parle County	52	–	51.9	3.8	59.6	–	7.7	–	–	7.7
Agder township, Marshall County	54	–	20.4	1.9	31.5	–	3.7	–	–	3.7
Agram township, Morrison County	166	28.9	20.5	6.0	27.7	–	3.0	1.2	1.2	.6
Aitkin city, Aitkin County	897	12.5	44.4	26.8	12.3	1.3	.2	86.3	97.0	–
Aitkin township, Aitkin County	599	18.2	18.4	13.7	19.9	–	6.2	9.3	9.0	5.3
Akeley city, Hubbard County	230	9.6	37.8	13.9	12.2	–	2.2	87.0	85.7	–
Akeley township, Hubbard County	261	17.6	21.5	17.6	10.3	–	10.7	–	–	7.7
Akron township, Big Stone County	113	1.8	59.3	8.0	30.1	–	10.6	3.5	3.5	8.0
Akron township, Wilkin County	59	16.9	49.2	5.1	45.8	–	6.8	3.4	–	–
Alango township, St. Louis County	139	20.1	41.0	12.2	19.4	–	13.7	–	–	8.6
Alaska township, Beltrami County	154	24.7	20.8	16.9	5.8	–	2.6	–	–	2.6
Alba township, Jackson County	90	4.4	56.7	4.4	42.2	–	2.2	–	–	–
Albany city, Stearns County	623	12.0	31.3	12.5	22.8	.5	.5	99.4	99.4	.3
Albany township, Stearns County	268	10.1	35.8	1.5	45.9	–	1.1	1.9	1.9	1.1
Alberta township, Benton County	222	8.6	41.9	1.8	43.2	–	4.5	–	2.3	3.6
Alberta city, Stevens County	56	12.5	48.2	7.1	7.1	–	–	100.0	94.6	–
Albert Lea city, Freeborn County	7 930	5.4	28.8	17.4	14.4	2.8	.4	97.5	97.8	.5
Albert Lea township, Freeborn County	392	7.9	35.2	6.1	21.9	6.4	.3	22.2	21.4	.3
Albertville city, Wright County	423	61.2	8.0	6.6	18.2	.9	–	94.8	92.2	–
Albin township, Brown County	143	9.1	55.9	.7	36.4	–	2.8	–	1.4	1.4
Albion township, Wright County	439	11.4	35.8	8.7	23.2	–	9.3	.5	.9	7.5
Alborn township, St. Louis County	234	1.7	13.7	22.6	5.6	–	–	–	–	.9
Alden city, Freeborn County	262	9.2	27.1	9.2	23.7	–	–	98.9	98.1	–
Alden township, Freeborn County	134	9.0	56.0	–	59.0	–	3.7	4.5	4.5	1.5
Alden township, St. Louis County	94	24.5	24.5	25.5	20.2	–	30.9	–	–	28.7
Aldrich city, Wadena County	39	23.1	61.5	–	5.1	–	10.3	–	–	–
Aldrich township, Wadena County	174	9.2	42.0	5.2	32.2	–	–	–	2.3	–
Alexandria city, Douglas County	3 741	21.5	22.9	26.2	11.4	1.6	.7	94.3	99.0	.2
Alexandria township, Douglas County	1 692	21.5	13.3	4.4	25.6	3.1	.5	6.3	73.5	.4
Alfsborg township, Sibley County	150	10.7	54.7	2.0	32.0	–	.7	24.0	2.7	1.3
Alliance township, Clay County	105	12.4	27.6	1.9	40.0	–	–	–	–	–
Alma township, Marshall County	58	–	72.4	3.4	13.8	–	3.4	–	5.2	3.4
Almond township, Big Stone County	56	3.6	51.8	1.8	55.4	–	3.6	8.9	1.8	3.6
Alpha city, Jackson County	52	7.7	61.5	15.4	11.5	–	–	82.7	7.7	3.8
Alta Vista township, Lincoln County	84	–	47.6	–	40.5	–	7.1	26.2	2.4	7.1
Alton township, Waseca County	183	4.9	58.5	1.1	45.9	–	2.2	4.4	–	1.1
Altona township, Pipestone County	78	12.8	52.6	–	38.5	–	5.1	37.2	–	–
Altura city, Winona County	133	5.3	33.8	3.8	19.5	–	–	91.0	88.0	–
Alvarado city, Marshall County	176	14.8	42.0	16.5	10.8	–	–	100.0	100.0	–
Alvwood township, Itasca County	42	11.9	16.7	16.7	–	–	14.3	–	–	14.3
Amador township, Chisago County	227	11.0	62.1	7.0	30.8	–	.9	3.5	–	.9
Amboy city, Blue Earth County	256	7.0	38.3	14.5	22.3	–	–	98.8	98.0	–
Amboy township, Cottonwood County	90	10.0	40.0	2.2	33.3	–	–	58.9	–	–
Amherst township, Fillmore County	152	11.8	58.6	9.2	30.3	–	19.1	1.3	–	17.8
Amiret township, Lyon County	91	11.0	54.9	–	46.2	–	–	13.2	2.2	–
Amo township, Cottonwood County	85	–	61.2	–	42.4	–	2.4	2.4	–	–
Amor township, Otter Tail County	487	7.2	30.2	21.8	10.9	–	.6	–	3.1	.8
Andover city, Anoka County	4 519	44.8	2.1	1.3	42.4	–	.6	25.8	46.5	.2
Andover township, Polk County	59	22.0	33.9	5.1	42.4	–	–	3.4	3.4	–
Andrea township, Wilkin County	33	12.1	51.5	–	21.2	–	–	–	–	–
Angora township, St. Louis County	143	10.5	35.7	21.0	9.8	–	20.3	–	–	20.3
Angus township, Polk County	57	5.3	40.4	5.3	24.6	–	5.3	5.3	5.3	5.3
Ann township, Cottonwood County	94	2.1	60.6	2.1	24.5	–	2.1	33.0	–	2.1
Annandale city, Wright County	862	22.7	15.0	13.9	15.3	.9	1.3	91.2	89.8	1.0
Ann Lake township, Kanabec County	160	16.3	20.0	13.1	11.9	–	10.0	1.3	–	6.3
Anoka city, Anoka County	6 799	21.9	12.9	20.9	17.5	.5	.1	99.3	99.6	–
Ansel township, Cass County	37	–	16.2	–	21.6	–	10.8	–	–	5.4
Anthony township, Norman County	33	6.1	48.5	–	36.4	–	–	6.1	–	–
Antrim township, Watonwan County	129	–	72.1	1.6	43.4	–	–	–	–	.8
Appleton city, Swift County	813	3.9	43.8	16.7	13.3	–	1.2	98.5	98.3	1.0
Appleton township, Swift County	97	7.2	33.0	4.1	39.2	–	2.1	–	–	2.1
Apple Valley city, Dakota County	11 538	44.9	.2	6.6	36.2	8.2	.1	98.3	98.4	–
Arago township, Hubbard County	410	20.5	12.7	12.7	9.3	–	3.2	1.5	1.5	3.4
Arbo township, Itasca County	397	19.9	5.8	10.1	14.9	–	2.8	–	–	1.5
Arco city, Lincoln County	60	13.3	61.7	26.7	33.3	–	–	100.0	83.3	–
Arctander township, Kandiyohi County	221	22.6	34.8	17.2	19.5	–	8.1	–	–	5.4
Arden Hills city, Ramsey County	2 958	24.2	2.2	3.8	30.2	5.0	–	94.3	99.3	–
Ardenhurst township, Itasca County	168	17.9	5.4	11.3	10.7	–	–	–	–	–
Arena township, Lac qui Parle County	67	11.9	73.1	–	37.3	–	–	–	3.0	–
Arendahl township, Fillmore County	114	8.8	71.9	1.8	54.4	–	4.4	5.3	1.8	4.4
Argyle city, Marshall County	301	7.6	47.2	18.6	17.9	–	1.7	100.0	94.0	4.0
Arlington city, Sibley County	771	7.9	32.0	13.4	18.4	1.3	–	98.7	99.5	–
Arlington township, Sibley County	208	5.8	43.3	1.0	37.0	–	–	5.3	7.2	–
Arlone township, Pine County	188	19.1	17.0	7.4	17.0	–	2.7	–	–	–
Arna township, Pine County	139	16.5	38.8	37.4	6.5	–	49.6	2.9	2.9	46.0
Arnold CDP, St. Louis County	1 058	7.8	25.9	4.9	13.8	–	1.1	24.9	15.4	.7
Arrowhead township, St. Louis County	73	5.5	42.5	32.9	15.1	–	11.0	–	–	9.6
Arthur township, Kanabec County	618	18.1	16.2	3.9	18.8	–	.5	4.2	2.1	.5
Arthur township, Traverse County	43	9.3	44.2	–	69.8	–	–	–	–	–
Artichoke township, Big Stone County	49	6.1	63.3	4.1	24.5	–	4.1	4.1	–	8.2

TIPSII [UPF] GPH527 CENSUS90 72583600 06/18/92 1:41 PM MACHINE: C DATA:CENSUS90S*PH5TIPSDA27. 06/16/92 17:23:34 TAPE: NONE FRAME: 410
TSF:CENSUS90*92. 06/18/92 10:41:18 UTF:CENSUS90*93. 06/18/92 10:41:18 META:CENSUS90S*PH5TABLES27. 06/18/92 11:26:48

Table 12. **Structural, Plumbing, and Equipment Characteristics: 1990**—Con.

[Data based on sample and subject to sampling variability, see text. For definitions of terms and meanings of symbols, see text]

State County Place and [In Selected States] County Subdivision	All housing units	Percent								
		Year structure built		Bedrooms						
		1980 to March 1990	1939 or earlier	None or 1	4 or more	Condominium	Lacking complete plumbing facilities	With public water system or private company	With public sewer	Lacking complete kitchen facilities
PLACE AND COUNTY SUBDIVISION—Con.										
Arveson township, Kittson County	32	6.3	25.0	12.5	6.3	–	12.5	–	–	12.5
Ashby city, Grant County	190	11.1	50.0	14.2	15.3	–	–	98.9	100.0	–
Ash Lake township, Lincoln County	78	3.8	60.3	–	37.2	–	2.6	25.6	1.3	6.4
Ashland township, Dodge County	135	8.1	43.7	.7	30.4	–	–	–	2.2	–
Ashley township, Stearns County	106	10.4	33.0	2.8	37.7	–	–	–	–	–
Askov city, Pine County	168	8.9	47.0	31.0	20.8	–	–	92.3	91.7	–
Athens township, Isanti County	658	22.2	14.7	2.9	29.0	–	.8	4.9	2.7	.3
Atherton township, Wilkin County	59	1.7	44.1	–	55.9	–	1.7	–	–	–
Atkinson township, Carlton County	131	19.8	26.7	9.2	13.0	–	4.6	–	–	6.1
Atlanta township, Becker County	48	4.2	50.0	–	27.1	–	6.3	–	–	6.3
Atwater city, Kandiyohi County	443	6.3	33.6	6.8	19.9	–	–	98.6	98.6	–
Audubon city, Becker County	154	12.3	33.8	7.1	23.4	–	–	87.7	93.5	–
Audubon township, Becker County	244	13.1	29.5	.8	23.4	–	–	.8	2.9	–
Augsburg township, Marshall County	56	7.1	39.3	16.1	26.8	–	12.5	21.4	–	14.3
Augusta township, Lac qui Parle County	70	–	55.7	4.3	17.1	–	–	5.7	7.1	–
Ault township, St. Louis County	224	7.6	35.7	70.5	1.8	–	18.3	–	–	9.4
Aurdal township, Otter Tail County	490	13.9	25.7	1.8	29.0	–	3.5	.4	.4	3.3
Aurora city, St. Louis County	920	4.3	24.2	12.4	16.5	.7	–	97.9	98.2	.4
Aurora township, Steele County	228	5.3	56.6	–	34.2	–	–	2.6	2.6	–
Austin city, Mower County	9 798	5.3	31.0	18.9	12.5	1.1	.2	99.2	99.3	.3
Austin township, Mower County	674	3.6	17.2	4.2	23.1	–	2.7	7.9	8.0	1.2
Automba township, Carlton County	70	17.1	42.9	20.0	28.6	–	28.6	–	–	22.9
Avoca city, Murray County	65	3.1	44.6	9.2	23.1	–	–	90.8	18.5	–
Avon city, Stearns County	348	35.1	11.8	10.3	28.2	–	–	93.4	93.7	–
Avon township, Stearns County	731	23.9	16.4	5.2	23.5	–	2.9	2.3	1.5	1.8
Babbitt city, St. Louis County	817	3.4	2.6	4.0	9.9	–	.9	84.5	84.5	.6
Backus city, Cass County	184	32.6	9.2	19.0	8.2	–	–	87.0	87.5	–
Badger township, Polk County	81	18.5	40.7	14.8	18.5	–	7.4	7.4	–	9.9
Badger city, Roseau County	176	21.6	29.5	18.2	9.1	–	2.8	92.0	90.9	.6
Badoura township, Hubbard County	82	25.6	6.1	2.4	2.4	–	–	12.2	11.0	–
Bagley city, Clearwater County	664	11.6	37.2	26.1	9.6	–	2.1	83.0	85.5	1.7
Baker township, Stevens County	61	3.3	44.3	9.8	41.0	–	9.8	9.8	6.6	11.5
Balaton city, Lyon County	301	7.6	49.5	6.0	17.9	–	.7	99.3	99.3	1.3
Baldwin township, Sherburne County	1 150	14.8	10.6	7.9	15.7	–	4.5	3.1	3.1	3.7
Balkan township, St. Louis County	387	7.2	20.7	10.9	7.8	–	4.7	1.3	.8	2.8
Ball Bluff township, Aitkin County	235	11.1	29.4	11.9	11.9	–	12.3	.9	1.7	3.4
Balsam township, Aitkin County	27	14.8	18.5	14.8	–	–	–	–	–	–
Balsam township, Itasca County	630	26.0	16.2	30.8	7.6	–	13.0	–	–	13.0
Bancroft township, Freeborn County	398	4.3	32.2	1.8	34.4	–	.8	6.5	1.8	–
Bandon township, Renville County	95	5.3	54.7	6.3	37.9	–	1.1	2.1	2.1	5.3
Bangor township, Pope County	83	18.1	27.7	–	27.7	–	2.4	–	–	4.8
Barber township, Faribault County	103	5.8	57.3	–	58.3	–	–	–	1.0	–
Barclay township, Cass County	218	11.9	3.7	17.4	17.0	–	–	2.8	21.6	–
Barnesville city, Clay County	855	7.8	26.5	12.4	19.3	.6	.9	98.5	98.0	.6
Barnesville township, Clay County	68	–	41.2	–	20.6	–	2.9	–	–	2.9
Barnett township, Roseau County	76	2.6	27.6	2.6	19.7	–	7.9	–	–	10.5
Barnum city, Carlton County	233	23.2	18.5	19.3	4.7	–	2.1	91.4	92.3	2.1
Barnum township, Carlton County	430	16.5	30.7	14.4	20.5	1.2	4.7	1.2	1.2	4.2
Barrett city, Grant County	162	9.9	53.7	4.3	13.6	–	–	81.5	77.8	–
Barry city, Big Stone County	15	6.7	60.0	–	46.7	–	–	80.0	73.3	–
Barry township, Pine County	250	22.4	24.8	8.8	20.0	–	.8	–	1.2	–
Barsness township, Pope County	80	6.3	77.5	–	31.3	–	–	–	–	–
Bartlett township, Todd County	151	21.2	40.4	4.6	34.4	–	4.6	–	–	4.6
Barto township, Roseau County	42	19.0	23.8	–	38.1	–	9.5	–	–	9.5
Bashaw township, Brown County	107	2.8	71.0	1.9	43.0	–	1.9	8.4	–	–
Bass Brook township, Itasca County	904	26.9	6.5	7.9	17.6	–	.7	20.1	35.2	1.0
Bassett township, St. Louis County	62	–	32.3	54.8	–	–	24.2	–	–	24.2
Bath township, Freeborn County	183	5.5	49.7	2.2	45.9	–	2.2	–	–	1.1
Battle township, Beltrami County	27	18.5	33.3	–	25.9	–	–	–	–	–
Battle Lake city, Otter Tail County	408	7.6	41.4	5.9	15.9	–	1.0	93.1	87.7	1.0
Battle Plain township, Rock County	81	4.9	55.6	–	49.4	–	2.5	28.4	–	1.2
Baudette city, Lake of the Woods County	527	8.7	34.3	20.5	13.5	–	–	93.0	93.0	.8
Baxter city, Crow Wing County	1 257	34.4	1.2	2.5	35.8	1.0	.3	49.2	20.6	.5
Baxter township, Lac qui Parle County	96	13.5	67.7	2.1	30.2	–	7.3	–	–	4.2
Bay Lake township, Crow Wing County	1 364	27.4	7.8	29.8	7.3	6.6	5.6	6.0	6.0	10.8
Bayport city, Washington County	814	6.6	30.8	8.8	14.7	2.2	1.4	93.0	90.7	.2
Baytown township, Washington County	311	31.5	12.5	3.9	32.8	–	.3	4.8	4.8	.3
Bear Creek township, Clearwater County	68	13.2	39.7	17.6	16.2	–	16.2	2.9	2.9	16.2
Beardsley city, Big Stone County	161	13.0	62.7	16.8	18.0	–	–	98.1	96.3	–
Bear Park township, Norman County	94	10.6	73.4	6.4	51.1	–	–	2.1	–	2.1
Bearville township, Itasca County	213	34.3	13.1	44.6	2.3	–	43.7	–	–	42.3
Beatty township, St. Louis County	732	16.1	11.7	16.1	13.4	–	12.6	.8	.8	6.7
Beauford township, Blue Earth County	172	3.5	55.8	2.3	30.8	–	2.9	4.1	4.7	–
Beaulieu township, Mahnomen County	52	26.9	42.3	5.8	34.6	–	17.3	–	–	13.5
Beaver township, Aitkin County	67	25.4	16.4	37.3	–	–	38.8	–	3.0	29.9
Beaver township, Fillmore County	98	2.0	71.4	2.0	41.8	–	4.1	–	–	7.1
Beaver township, Roseau County	66	28.8	16.7	40.9	13.6	–	36.4	–	–	31.8
Beaver Bay city, Lake County	118	–	22.9	24.6	14.4	–	2.5	97.5	97.5	2.5
Beaver Bay township, Lake County	376	12.5	12.8	21.3	12.0	–	15.2	2.4	1.9	10.6
Beaver Creek city, Rock County	110	5.5	47.3	4.5	9.1	–	–	100.0	100.0	–
Beaver Creek township, Rock County	143	7.0	60.8	–	44.1	–	5.6	51.7	3.5	4.2
Beaver Falls township, Renville County	94	5.3	44.7	6.4	26.6	–	5.3	2.1	3.2	–
Becker township, Cass County	177	25.4	16.9	17.5	15.3	–	4.5	–	–	2.3
Becker city, Sherburne County	355	36.9	15.2	15.8	15.5	1.1	–	87.0	93.2	–
Becker township, Sherburne County	681	38.5	12.8	2.6	34.5	–	1.5	.3	.9	.7
Bejou city, Mahnomen County	48	4.2	43.8	16.7	12.5	–	14.6	95.8	8.3	4.2
Bejou township, Mahnomen County	53	–	50.9	7.5	39.6	–	–	–	–	–
Belfast township, Murray County	84	2.4	59.5	–	36.9	–	2.4	–	–	–
Belgium township, Polk County	37	21.6	35.1	2.7	24.3	–	–	–	–	–
Belgrade township, Nicollet County	503	44.9	14.7	5.2	29.2	1.2	1.2	39.2	38.2	–
Belgrade city, Stearns County	314	5.1	32.2	13.4	17.2	–	1.0	96.8	98.1	1.0
Bellechester city	44	9.1	47.7	–	38.6	–	–	97.7	100.0	–
Goodhue County	44	9.1	47.7	–	38.6	–	–	97.7	100.0	–
Wabasha County	–	–	–	–	–	–	–	–	–	–
Belle Creek township, Goodhue County	143	4.2	53.1	–	49.7	–	–	1.4	2.8	–

TIPSII [UPF] GPH527 CENSUS90 72583600 06/18/92 1:41 PM MACHINE: C DATA:CENSUS90S*PH5TIPSDA27. 06/16/92 17:23:34 TAPE: NONE FRAME: 411
TSF:CENSUS90*92. 06/18/92 10:41:18 UTF:CENSUS90*93. 06/18/92 10:41:18 META:CENSUS90S*PH5TABLES27. 06/18/92 11:26:48

Table 12. **Structural, Plumbing, and Equipment Characteristics: 1990**—Con.

[Data based on sample and subject to sampling variability, see text. For definitions of terms and meanings of symbols, see text]

State County Place and [In Selected States] County Subdivision	All housing units	Percent								
		Year structure built		Bedrooms						
		1980 to March 1990	1939 or earlier	None or 1	4 or more	Condominium	Lacking complete plumbing facilities	With public water system or private company	With public sewer	Lacking complete kitchen facilities
PLACE AND COUNTY SUBDIVISION—Con.										
Belle Plaine city, Scott County	1 146	13.7	33.5	10.1	20.2	–	.6	98.4	96.9	.6
Belle Plaine township, Scott County	211	7.1	55.5	1.9	50.2	–	2.8	1.4	1.4	2.8
Belle Prairie township, Morrison County	574	16.4	14.3	2.6	32.1	.5	1.4	.3	1.6	.7
Belle River township, Douglas County	147	6.1	73.5	4.8	35.4	–	5.4	–	.7	4.1
Bellevue township, Morrison County	291	21.0	29.2	2.4	29.9	–	3.8	–	.7	1.4
Bellingham city, Lac qui Parle County	127	19.7	52.0	11.8	29.1	–	2.4	93.7	92.1	2.4
Belmont township, Jackson County	93	3.2	65.6	–	46.2	–	–	–	–	–
Beltrami city, Polk County	72	4.2	69.4	1.4	30.6	–	–	69.4	8.3	–
Belvidere township, Goodhue County	144	8.3	53.5	–	55.6	–	2.8	–	–	1.4
Belview city, Redwood County	151	15.2	49.0	6.6	18.5	–	–	97.4	93.4	–
Bemidji city, Beltrami County	4 412	15.5	26.2	25.4	12.9	–	.8	75.9	84.1	.3
Bemidji township, Beltrami County	966	22.8	11.8	11.0	22.8	–	2.6	11.1	8.1	1.3
Bena city, Cass County	77	31.2	19.5	19.5	11.7	–	6.5	–	–	6.5
Bennington township, Mower County	75	–	54.7	2.7	30.7	–	2.7	–	–	2.7
Benson city, Swift County	1 484	9.1	29.5	18.9	14.8	.6	.5	98.5	98.2	.4
Benson township, Swift County	132	10.6	31.8	12.9	25.8	–	6.8	4.5	4.5	7.6
Benton township, Carver County	287	9.4	50.5	1.7	45.3	–	1.7	3.1	2.1	1.0
Benville township, Beltrami County	58	3.4	55.2	6.9	24.1	–	6.9	–	–	3.4
Ben Wade township, Pope County	105	12.4	67.6	–	49.5	–	2.9	1.9	1.9	7.6
Bergen township, McLeod County	284	12.3	49.6	.7	45.1	–	.7	7.0	6.7	–
Berlin township, Steele County	272	5.9	38.6	3.3	22.8	–	.4	5.1	2.9	–
Bernadotte township, Nicollet County	123	7.3	52.8	–	34.1	–	3.3	–	–	3.3
Bertha city, Todd County	238	4.2	53.8	14.7	15.1	–	–	98.3	98.3	–
Bertha township, Todd County	147	10.2	55.1	1.4	41.5	–	2.7	1.4	–	1.4
Beseman township, Carlton County	67	17.9	56.7	11.9	16.4	–	10.4	–	–	10.4
Bethel city, Anoka County	132	33.3	18.2	8.3	10.6	–	–	3.0	3.0	–
Beulah township, Cass County	85	16.5	8.2	22.4	2.4	–	2.4	–	–	–
Big Bend township, Chippewa County	132	5.3	64.4	5.3	34.8	–	–	–	–	–
Bigelow city, Nobles County	106	5.7	60.4	2.8	24.5	–	1.9	83.0	37.7	1.9
Bigelow township, Nobles County	142	2.8	57.7	–	36.6	–	–	3.5	3.5	–
Big Falls city, Koochiching County	194	20.1	26.8	25.8	6.2	–	5.2	81.4	78.4	5.2
Bigfork city, Itasca County	171	24.6	13.5	18.1	8.8	–	–	89.5	83.6	–
Bigfork township, Itasca County	227	22.9	15.9	28.2	7.0	–	1.8	28.2	28.2	2.6
Big Lake city, Sherburne County	1 318	36.6	19.7	14.7	17.5	–	.7	96.2	96.1	–
Big Lake township, Sherburne County	1 466	41.5	6.1	4.5	34.5	–	1.0	3.1	3.1	.4
Big Stone township, Big Stone County	173	20.8	30.6	3.5	19.1	–	–	27.2	–	–
Big Woods township, Marshall County	53	–	43.4	–	41.5	–	9.4	58.5	–	9.4
Bingham Lake city, Cottonwood County	68	–	52.9	2.9	32.4	–	–	91.2	10.3	7.4
Birch township, Beltrami County	46	28.3	8.7	13.0	15.2	–	13.0	–	–	17.4
Birch Cooley township, Renville County	106	12.3	55.7	–	45.3	–	3.8	.9	–	1.9
Birch Creek township, Pine County	145	11.0	22.8	2.8	15.9	–	–	–	–	–
Birchdale township, Todd County	437	19.5	22.0	5.9	26.3	–	5.7	–	–	3.0
Birch Lake township, Cass County	553	26.4	15.0	9.6	10.7	–	1.4	5.1	15.0	1.1
Birch Lake unorg., St. Louis County	502	4.2	14.1	17.7	12.2	–	16.5	–	–	16.9
Birchwood Village city, Washington County	349	10.6	37.0	8.6	39.3	–	–	94.6	100.0	–
Bird Island city, Renville County	552	10.5	28.3	6.5	20.7	–	–	99.8	93.7	.7
Bird Island township, Renville County	101	10.9	40.6	2.0	43.6	–	–	6.9	2.0	–
Biscay city, McLeod County	42	26.2	42.9	–	47.6	–	–	73.8	11.9	–
Bismarck township, Sibley County	112	7.1	55.4	–	37.5	–	4.5	–	–	3.6
Biwabik city, St. Louis County	509	2.0	51.5	5.9	15.1	–	.4	99.4	99.4	–
Biwabik township, St. Louis County	468	10.0	19.9	7.3	14.7	–	1.1	1.1	–	1.3
Blackberry township, Itasca County	256	22.7	7.8	5.5	18.0	–	3.1	–	–	1.6
Blackduck city, Beltrami County	288	10.4	24.7	21.9	12.8	–	1.0	92.4	90.3	–
Black Hammer township, Houston County	124	18.5	59.7	8.1	33.9	–	9.7	2.4	–	8.9
Blackhoof township, Carlton County	250	16.4	24.0	7.6	22.0	–	7.2	–	–	6.8
Black River township, Pennington County	45	17.8	31.1	4.4	31.1	–	11.1	–	2.2	4.4
Blaine city	13 176	40.4	.9	3.5	21.6	3.1	–	92.9	94.0	.1
Anoka County	13 176	40.4	.9	3.5	21.6	3.1	–	92.9	94.0	.1
Ramsey County	–	–	–	–	–	–	–	–	–	–
Blakeley township, Scott County	147	10.9	61.2	2.0	42.9	–	.7	–	1.4	2.7
Blind Lake township, Cass County	86	11.6	16.3	11.6	4.7	–	5.8	–	–	5.8
Blomkest city, Kandiyohi County	63	7.9	39.7	–	30.2	–	–	93.7	36.5	–
Bloom township, Nobles County	76	2.6	65.8	3.9	64.5	–	2.6	–	–	2.6
Bloomer township, Marshall County	39	–	69.2	–	56.4	–	5.1	69.2	–	5.1
Bloomfield township, Fillmore County	159	3.1	51.6	–	39.0	–	8.2	2.5	2.5	6.9
Blooming Grove township, Waseca County	189	10.1	41.8	3.2	37.6	–	3.7	.5	3.2	2.1
Blooming Prairie city, Dodge County	–	–	–	–	–	–	–	–	–	–
Blooming Prairie city	785	7.1	32.0	11.5	19.6	–	.5	99.1	98.7	.5
Dodge County	–	–	–	–	–	–	–	–	–	–
Steele County	785	7.1	32.0	11.5	19.6	–	.5	99.1	98.7	.5
Blooming Prairie township, Steele County	193	4.1	56.5	2.1	32.6	–	3.1	–	–	2.1
Bloomington city, Hennepin County	35 815	20.0	1.7	17.0	21.0	9.9	.2	99.0	99.2	.4
Blowers township, Otter Tail County	127	11.0	31.5	1.6	20.5	–	3.9	–	–	4.7
Blueberry township, Wadena County	330	19.4	19.4	14.2	14.5	–	5.8	.3	.9	4.2
Blue Earth city, Faribault County	1 644	7.7	34.2	12.2	19.9	1.0	.3	99.1	97.2	.3
Blue Earth City township, Faribault County	191	4.2	37.2	2.1	41.9	–	–	4.2	4.2	–
Blue Hill township, Sherburne County	281	15.7	20.3	14.2	17.8	–	3.2	–	–	2.5
Blue Mounds township, Pope County	90	4.4	67.8	3.3	32.2	–	14.4	–	–	11.1
Bluffton city, Otter Tail County	82	26.8	45.1	3.7	30.5	–	1.2	–	58.5	2.4
Bluffton township, Otter Tail County	152	11.2	39.5	3.3	42.8	–	3.3	2.0	2.0	3.3
Bock city, Mille Lacs County	44	–	77.3	6.8	15.9	–	–	–	84.1	–
Bogus Brook township, Mille Lacs County	299	15.4	55.9	2.3	31.1	–	2.7	–	.7	1.7
Bondin township, Murray County	125	10.4	40.0	5.6	31.2	–	1.6	9.6	4.8	2.4
Boon Lake township, Renville County	156	18.6	32.7	3.8	32.7	–	–	1.3	1.3	–
Borgholm township, Mille Lacs County	363	15.7	47.4	1.1	27.8	–	1.4	1.4	1.4	–
Borup city, Norman County	60	3.3	65.0	15.0	18.3	–	–	93.3	93.3	–
Bovey city, Itasca County	309	2.9	64.7	12.6	13.9	–	–	100.0	99.4	–
Bowlus city, Morrison County	115	7.8	57.4	6.1	25.2	–	1.7	75.7	85.2	1.7
Bowstring township, Itasca County	173	23.1	18.5	2.3	3.5	–	3.5	5.2	5.2	3.5
Bowstring Lake unorg., Itasca County	579	25.6	14.5	16.2	9.2	6.0	8.8	17.8	10.2	9.0
Boxville township, Marshall County	23	–	56.5	13.0	26.1	–	13.0	52.2	4.3	13.0

TIPSII [UPF] GPH527 CENSUS90 72583600 06/18/92 1:41 PM MACHINE: C DATA:CENSUS90S*PH5TIPSDA27. 06/16/92 17:23:34 TAPE: NONE FRAME: 412
TSF:CENSUS90*92. 06/18/92 10:41:18 UTF:CENSUS90*93. 06/18/92 10:41:18 META:CENSUS90S*PH5TABLES27. 06/18/92 11:26:48

Table 12. **Structural, Plumbing, and Equipment Characteristics: 1990**—Con.

[Data based on sample and subject to sampling variability, see text. For definitions of terms and meanings of symbols, see text]

State County Place and [In Selected States] County Subdivision	All housing units	Percent								
		Year structure built		Bedrooms						
		1980 to March 1990	1939 or earlier	None or 1	4 or more	Condominium	Lacking complete plumbing facilities	With public water system or private company	With public sewer	Lacking complete kitchen facilities
PLACE AND COUNTY SUBDIVISION—Con.										
Boyd city, Lac qui Parle County	138	1.4	56.5	6.5	20.3	–	1.4	98.6	8.7	2.9
Boy Lake township, Cass County	183	20.2	25.7	30.1	3.8	–	14.2	–	–	14.2
Boy River city, Cass County	38	5.3	13.2	18.4	15.8	–	–	–	–	–
Boy River township, Cass County	52	7.7	17.3	7.7	9.6	–	–	–	–	–
Bradbury township, Mille Lacs County	63	11.1	31.7	7.9	22.2	–	7.9	–	–	7.9
Bradford township, Isanti County	993	14.3	7.5	7.6	19.2	–	4.9	.2	–	3.5
Bradford township, Wilkin County	37	10.8	67.6	5.4	43.2	–	–	–	–	–
Braham city	482	12.2	30.1	16.8	13.9	1.2	–	93.2	93.8	.4
Isanti County	482	12.2	30.1	16.8	13.9	1.2	–	93.2	93.8	.4
Kanabec County	–	–	–	–	–	–	–	–	–	–
Brainerd city, Crow Wing County	5 483	13.0	31.9	22.8	14.6	–	.8	98.9	97.6	.5
Branch city, Chisago County	720	25.8	11.7	1.8	30.8	–	.7	1.3	2.4	–
Brandon city, Douglas County	221	9.0	49.3	9.5	20.8	–	.9	93.7	88.2	–
Brandon township, Douglas County	333	30.0	21.3	16.2	24.6	–	1.2	9.9	9.3	.6
Brandrup township, Wilkin County	62	4.8	62.9	3.2	48.4	–	–	–	–	–
Brandsvold township, Polk County	109	10.1	62.4	5.5	36.7	–	6.4	–	–	3.7
Brandt township, Polk County	25	8.0	24.0	–	16.0	–	–	–	–	–
Bray township, Pennington County	28	–	67.9	10.7	39.3	–	–	–	–	–
Breckenridge city, Wilkin County	1 619	5.9	28.0	16.1	14.8	.5	–	99.9	99.9	–
Breckenridge township, Wilkin County	64	20.3	21.9	3.1	42.2	–	4.7	3.1	–	4.7
Breezy Point city, Crow Wing County	852	40.8	4.2	21.8	11.2	12.9	2.6	29.2	50.1	2.1
Breitung township, St. Louis County	858	10.6	22.1	26.3	8.6	–	11.4	30.7	30.1	5.4
Bremen township, Pine County	161	23.6	16.8	8.7	21.7	–	–	.6	–	–
Brevator township, St. Louis County	398	22.6	16.3	7.3	12.6	–	2.3	1.5	1.8	2.0
Brewster city, Nobles County	220	9.5	36.8	4.1	19.1	–	–	86.4	95.0	–
Bricelyn city, Faribault County	217	12.9	54.8	16.6	16.6	–	–	99.1	95.9	–
Bridgewater township, Rice County	546	22.0	24.4	1.1	41.8	–	.7	4.0	1.1	.2
Brighton township, Nicollet County	112	7.1	50.9	2.7	39.3	–	15.2	–	–	15.2
Brislet township, Polk County	31	–	54.8	–	35.5	–	19.4	19.4	–	–
Bristol township, Fillmore County	155	1.3	69.0	6.5	34.8	–	3.9	–	3.9	2.6
Brockway township, Stearns County	709	19.5	18.6	4.4	31.5	–	2.1	5.5	5.4	2.5
Brookfield township, Renville County	95	6.3	55.8	2.1	44.2	–	–	–	–	2.1
Brook Lake unorg., Beltrami County	123	15.4	3.3	11.4	8.9	–	8.1	3.3	–	11.4
Brooklyn Center city, Hennepin County	11 713	8.6	2.8	14.3	13.8	2.7	–	99.1	100.0	.2
Brooklyn Park city, Hennepin County	21 265	28.6	1.1	17.2	20.2	7.2	.1	95.3	97.6	–
Brook Park city, Pine County	77	15.6	53.2	7.8	11.7	–	–	–	–	–
Brook Park township, Pine County	168	22.0	17.9	5.4	8.9	–	–	16.1	13.1	–
Brooks city, Red Lake County	60	–	28.3	26.7	16.7	5.0	11.7	33.3	–	6.7
Brookston city, St. Louis County	39	5.1	59.0	25.6	5.1	–	10.3	–	–	10.3
Brookville township, Redwood County	99	3.0	67.7	–	49.5	–	2.0	–	4.0	3.0
Brooten city	303	8.6	50.2	12.2	14.9	1.3	1.7	90.8	94.7	3.3
Pope County	–	–	–	–	–	–	–	–	–	–
Stearns County	303	8.6	50.2	12.2	14.9	1.3	1.7	90.8	94.7	3.3
Browerville city, Todd County	342	16.7	39.5	19.3	21.3	–	.3	86.8	91.2	–
Browns Creek township, Red Lake County	20	–	50.0	10.0	–	–	–	–	–	–
Brownsdale city, Mower County	281	11.0	29.2	8.5	18.9	–	.7	97.2	97.9	–
Browns Valley township, Big Stone County	233	12.4	63.1	12.9	29.2	–	–	70.8	67.8	1.3
Browns Valley city, Traverse County	363	12.7	54.0	15.2	17.6	–	.6	98.6	98.6	.6
Brownsville city, Houston County	181	13.8	32.0	5.0	14.9	–	–	10.5	80.1	3.9
Brownsville township, Houston County	167	23.4	29.3	4.8	29.3	–	2.4	–	4.2	4.2
Brownton city, McLeod County	322	11.5	49.4	9.0	17.7	–	.6	96.3	96.9	–
Bruce township, Todd County	260	20.0	30.4	6.9	25.0	–	3.5	–	–	3.5
Bruno city, Pine County	33	–	78.8	6.1	54.5	–	–	–	–	–
Bruno township, Pine County	129	27.1	17.8	7.0	9.3	–	17.8	–	–	14.7
Brunswick township, Kanabec County	450	12.7	39.8	6.9	22.7	–	.9	–	–	.4
Brush Creek township, Faribault County	107	6.5	65.4	7.5	38.3	–	1.9	6.5	9.3	1.9
Buckman city, Morrison County	78	10.3	43.6	6.4	19.2	–	–	73.1	–	–
Buckman township, Morrison County	210	16.7	36.2	6.2	42.4	–	1.4	.5	–	.5
Buffalo city, Wright County	2 608	31.4	14.1	16.8	15.0	1.4	1.5	97.2	97.5	1.4
Buffalo township, Wright County	794	22.2	18.9	8.7	25.2	–	3.1	2.9	3.0	1.9
Buffalo Lake city, Renville County	311	5.1	29.6	10.6	14.1	–	–	99.4	97.4	1.3
Buh township, Morrison County	156	10.9	37.8	2.6	46.2	–	–	–	–	–
Buhl city, St. Louis County	420	1.0	60.7	12.9	14.3	–	1.2	98.3	97.6	.5
Bullard township, Wadena County	91	19.8	17.6	8.8	18.7	–	8.8	–	–	6.6
Bull Moose township, Cass County	40	27.5	27.5	10.0	17.5	–	–	–	–	–
Bungo township, Cass County	52	21.2	34.6	17.3	32.7	–	13.5	–	–	9.6
Burbank township, Kandiyohi County	153	17.6	41.8	3.9	29.4	–	.7	–	–	.7
Burke township, Pipestone County	86	7.0	64.0	–	40.7	–	–	41.9	–	7.0
Burleene township, Todd County	137	13.9	54.0	8.0	36.5	–	5.1	–	–	3.6
Burlington township, Becker County	430	19.5	13.5	4.7	21.6	–	1.4	2.8	1.2	.7
Burnhamville township, Todd County	469	21.1	20.9	6.8	24.7	–	.4	–	–	.4
Burns township, Anoka County	772	25.5	17.4	1.2	35.5	–	.3	–	–	.3
Burnstown township, Brown County	126	17.5	34.9	3.2	35.7	–	4.0	1.6	3.2	2.4
Burnsville city, Dakota County	20 244	38.1	.2	15.7	25.3	8.5	.4	97.8	98.5	.1
Burton township, Yellow Medicine County	67	3.0	61.2	3.0	47.8	–	3.0	7.5	–	3.0
Burtrum city, Todd County	77	18.2	46.8	6.5	20.8	–	7.8	2.6	2.6	7.8
Buse township, Otter Tail County	236	20.8	24.2	5.1	25.4	–	–	3.4	1.3	–
Butler township, Otter Tail County	108	24.1	39.8	7.4	17.6	–	1.9	–	–	1.9
Butterfield city, Watonwan County	208	3.4	47.1	2.9	21.2	–	–	97.1	96.2	1.0
Butterfield township, Watonwan County	140	2.1	55.7	4.3	23.6	–	1.4	26.4	24.3	–
Butternut Valley township, Blue Earth County	141	14.9	50.4	–	29.8	–	1.4	–	–	2.8
Buzzle township, Beltrami County	132	28.0	33.3	10.6	9.1	–	6.1	–	–	10.6
Bygland township, Polk County	103	13.6	42.7	3.9	28.2	–	–	77.7	–	–
Byron township, Cass County	68	22.1	38.2	7.4	16.2	–	2.9	–	–	–
Byron city, Olmsted County	813	34.9	9.6	6.9	30.3	.5	–	99.6	99.6	–
Byron township, Waseca County	97	7.2	61.9	9.3	48.5	–	2.1	4.1	2.1	2.1
Cairo township, Renville County	108	2.8	67.6	1.9	48.1	–	2.8	6.5	4.6	3.7
Caledonia city, Houston County	1 189	19.3	29.8	15.6	20.5	.4	–	99.6	97.9	–
Caledonia township, Houston County	180	8.9	43.3	1.1	41.7	–	–	6.1	2.8	1.1
Callaway city, Becker County	79	29.1	15.2	2.5	12.7	–	–	100.0	97.5	–
Callaway township, Becker County	109	30.3	22.0	1.8	24.8	–	–	–	–	2.8
Calumet city, Itasca County	165	7.3	55.2	18.8	15.2	–	–	100.0	99.4	–
Cambria township, Blue Earth County	109	7.3	58.7	6.4	28.4	–	–	–	–	–
Cambridge city, Isanti County	1 950	36.3	16.2	21.8	13.8	4.9	–	84.9	87.4	1.1

TIPSII [UPF] GPH527 CENSUS90 72583600 06/18/92 1:41 PM MACHINE: C DATA:CENSUS90S*PH5TIPSDA27. 06/16/92 17:23:34 TAPE: NONE FRAME: 413
TSF:CENSUS90*92. 06/18/92 10:41:18 UTF:CENSUS90*93. 06/18/92 10:41:18 META:CENSUS90S*PH5TABLES27. 06/18/92 11:26:48

Table 12. **Structural, Plumbing, and Equipment Characteristics: 1990**—Con.

[Data based on sample and subject to sampling variability, see text. For definitions of terms and meanings of symbols, see text]

State County Place and [In Selected States] County Subdivision	All housing units	Percent								
		Year structure built		Bedrooms						
		1980 to March 1990	1939 or earlier	None or 1	4 or more	Condominium	Lacking complete plumbing facilities	With public water system or private company	With public sewer	Lacking complete kitchen facilities
PLACE AND COUNTY SUBDIVISION—Con.										
Cambridge township, Isanti County	726	16.7	23.0	7.3	26.0	.7	1.5	2.9	2.6	1.2
Camden township, Carver County	294	10.5	51.7	3.7	43.2	–	3.4	1.4	2.7	2.0
Cameron township, Murray County	58	–	62.1	–	48.3	–	6.9	–	–	–
Camp township, Renville County	103	8.7	62.1	1.9	42.7	–	5.8	–	–	7.8
Campbell city, Wilkin County	109	–	51.4	–	13.8	–	–	100.0	100.0	–
Campbell township, Wilkin County	52	–	36.5	3.8	44.2	–	13.5	5.8	5.8	13.5
Camp Lake township, Swift County	132	8.3	55.3	11.4	29.5	–	6.1	–	–	6.8
Camp Release township, Lac qui Parle County	102	–	58.8	2.0	29.4	–	3.9	–	2.0	2.0
Canby city, Yellow Medicine County	886	8.4	34.3	14.2	21.3	–	1.4	97.1	98.0	.8
Candor township, Otter Tail County	247	17.8	16.6	13.8	18.6	–	2.8	.8	1.6	2.0
Canisteo township, Dodge County	208	13.5	54.3	1.0	41.8	–	1.9	–	–	–
Cannon township, Kittson County	22	36.4	45.5	36.4	9.1	–	–	–	–	–
Cannon City township, Rice County	393	12.7	40.7	3.1	29.3	–	2.0	9.4	8.9	–
Cannon Falls city, Goodhue County	1 282	23.0	30.7	12.2	10.6	3.3	.5	96.4	96.1	–
Cannon Falls township, Goodhue County	459	21.6	20.9	4.1	31.6	–	.2	12.9	7.8	.2
Canosia township, St. Louis County	755	21.6	13.0	8.5	17.9	–	.7	1.5	1.5	1.1
Canton city, Fillmore County	178	12.9	55.6	11.8	11.8	–	–	96.6	92.7	–
Canton township, Fillmore County	193	9.3	63.7	8.8	39.4	–	27.5	4.1	2.1	25.9
Caribou township, Kittson County	22	9.1	27.3	–	18.2	–	–	18.2	27.3	–
Carimona township, Fillmore County	122	5.7	60.7	4.1	38.5	–	–	2.5	4.1	–
Carlisle township, Otter Tail County	86	17.4	46.5	2.3	52.3	–	3.5	–	–	2.3
Carlos city, Douglas County	153	6.5	37.3	9.8	16.3	–	–	84.3	90.2	–
Carlos township, Douglas County	867	19.3	17.2	6.0	28.8	2.3	.9	3.8	53.9	.5
Carlston township, Freeborn County	142	5.6	49.3	2.1	33.8	–	2.1	9.9	9.9	4.9
Carlton city, Carlton County	347	19.9	33.4	23.1	12.7	–	2.0	89.9	89.6	2.9
Carpenter township, Itasca County	249	23.3	16.5	48.2	4.4	–	26.5	–	–	25.7
Carrolton township, Fillmore County	123	11.4	48.8	–	48.0	–	1.6	3.3	–	3.3
Carson township, Cottonwood County	133	3.0	67.7	1.5	38.3	–	–	31.6	–	–
Carsonville township, Becker County	92	13.0	46.7	8.7	15.2	–	2.2	–	3.3	7.6
Carver city, Carver County	277	25.3	41.2	7.9	18.1	–	1.4	66.4	63.5	1.1
Cascade township, Olmsted County	1 092	42.4	6.1	2.7	37.7	–	1.5	28.8	32.3	–
Cashel township, Swift County	79	–	50.6	–	26.6	–	2.5	–	–	2.5
Cass Lake city, Cass County	428	13.8	30.6	25.5	10.7	–	4.9	80.4	88.6	1.9
Castle Rock township, Dakota County	468	17.3	22.6	2.8	37.8	–	.4	.9	1.5	.9
Cedar township, Marshall County	51	17.6	45.1	3.9	37.3	–	9.8	–	–	7.8
Cedar township, Martin County	116	6.0	60.3	–	34.5	–	.9	1.7	–	4.3
Cedarbend township, Roseau County	87	21.8	10.3	2.3	10.3	–	2.3	2.3	–	2.3
Cedar Lake township, Scott County	556	24.5	19.6	1.6	38.5	–	.4	.4	–	.4
Cedar Mills city, Meeker County	27	22.2	25.9	–	18.5	–	–	7.4	11.1	–
Cedar Mills township, Meeker County	185	8.6	44.9	1.1	38.9	–	1.1	1.1	2.2	1.1
Cedar Valley township, St. Louis County	121	5.8	34.7	9.1	19.0	–	10.7	–	–	9.1
Center township, Crow Wing County	434	27.0	15.0	7.6	13.8	–	–	–	–	–
Center City city, Chisago County	186	11.8	65.6	7.0	28.0	–	–	97.3	97.3	–
Center Creek township, Martin County	142	2.8	45.8	4.9	31.0	–	1.4	1.4	1.4	–
Centerville city, Anoka County	530	53.8	11.5	6.6	22.8	–	–	21.7	94.2	–
Ceresco township, Blue Earth County	100	13.0	40.0	7.0	36.0	–	–	–	–	2.0
Cerro Gordo township, Lac qui Parle County	101	13.9	50.5	3.0	44.6	–	5.9	3.0	–	2.0
Ceylon city, Martin County	202	2.0	50.5	3.0	21.3	–	1.0	100.0	98.0	–
Champion township, Wilkin County	44	–	77.3	–	70.5	–	–	27.3	–	–
Champlin city, Hennepin County	5 532	51.5	2.3	3.3	21.4	2.2	.1	89.0	95.1	–
Chanarambie township, Murray County	79	10.1	58.2	–	40.5	–	–	22.8	–	2.5
Chandler city, Murray County	143	24.5	25.2	7.7	23.1	2.8	–	96.5	96.5	–
Chanhassen city	4 249	52.3	5.2	6.5	32.0	1.8	.1	85.8	89.1	.1
Carver County	4 249	52.3	5.2	6.5	32.0	1.8	.1	85.8	89.1	.1
Hennepin County	–	–	–	–	–	–	–	–	–	–
Charlestown township, Redwood County	93	1.1	55.9	9.7	34.4	–	4.3	2.2	3.2	2.2
Chaska city, Carver County	4 476	34.3	10.9	13.1	17.9	3.6	.2	96.0	96.2	.2
Chaska township, Carver County	62	6.5	38.7	–	32.3	–	–	4.8	11.3	–
Chatfield city	874	19.2	30.2	11.0	23.1	1.1	–	96.6	94.9	.2
Fillmore County	510	19.6	40.0	16.9	20.2	2.0	–	95.5	93.5	.4
Olmsted County	364	18.7	16.5	2.7	27.2	–	–	98.1	96.7	–
Chatfield township, Fillmore County	171	13.5	55.0	6.4	39.8	–	–	.6	2.3	2.3
Chatham township, Wright County	282	17.7	26.2	2.8	32.3	–	1.1	1.1	1.8	1.1
Chengwatana township, Pine County	441	21.1	19.0	18.8	16.3	–	10.2	–	–	7.3
Cherry township, St. Louis County	364	9.3	17.3	8.8	14.6	–	.5	–	–	.5
Cherry Grove township, Goodhue County	151	4.0	53.0	1.3	41.1	–	–	–	–	1.3
Chester township, Polk County	42	9.5	52.4	4.8	2.4	–	4.8	–	–	–
Chester township, Wabasha County	175	7.4	54.9	1.7	42.3	–	2.9	15.4	16.6	1.1
Chickamaw Beach city, Cass County	54	16.7	22.2	22.2	18.5	–	–	–	29.6	–
Chief township, Mahnomen County	61	18.0	34.4	–	32.8	–	–	–	–	–
Chippewa Falls township, Pope County	111	3.6	54.1	2.7	31.5	–	–	–	–	–
Chisago City city, Chisago County	907	39.0	24.8	26.8	14.3	3.3	.1	96.1	95.0	.1
Chisago Lake township, Chisago County	1 270	26.3	21.1	10.6	22.3	–	2.4	10.4	16.5	.2
Chisholm city, St. Louis County	2 405	2.4	50.4	12.1	13.2	–	–	100.0	100.0	–
Chokio city, Stevens County	254	12.2	37.4	13.4	18.9	–	3.1	100.0	100.0	2.4
Christiania township, Jackson County	176	1.7	28.4	19.9	19.9	–	9.1	13.1	4.0	5.7
Circle Pines city, Anoka County	1 599	39.5	.4	2.4	29.5	4.3	–	99.3	100.0	–
Clara City city, Chippewa County	591	7.3	28.6	7.4	17.3	–	1.0	98.1	98.6	1.2
Claremont city, Dodge County	220	5.0	39.5	11.4	18.6	–	2.7	95.9	94.5	2.7
Claremont township, Dodge County	145	4.8	47.6	–	37.2	–	4.8	–	–	1.4
Clarissa city, Todd County	279	10.0	39.1	15.1	19.7	–	–	91.4	91.4	–
Clark township, Aitkin County	74	14.9	44.6	9.5	29.7	–	6.8	–	–	–
Clark township, Faribault County	179	16.8	38.0	3.4	34.1	–	–	16.8	13.4	–
Clarkfield city, Yellow Medicine County	437	5.7	36.6	14.0	23.1	–	–	97.7	98.2	–
Clarks Grove city, Freeborn County	263	15.2	17.5	6.5	11.0	–	–	96.2	96.6	–
Clay township, Hubbard County	113	42.5	6.2	23.9	–	–	–	–	–	–
Clayton township, Mower County	57	7.0	47.4	–	21.1	–	–	–	–	–
Clearbrook city, Clearwater County	255	11.4	34.9	18.4	10.6	2.0	–	90.2	93.3	–
Clear Creek unorg., Carlton County	99	16.2	16.2	13.1	10.1	–	15.2	–	–	13.1
Clear Lake city, Sherburne County	125	12.0	47.2	8.8	28.0	–	–	73.6	88.0	–
Clear Lake township, Sherburne County	491	18.5	17.3	5.3	34.8	–	2.4	–	–	1.4
Clearwater city, Wright County	228	25.0	41.7	14.5	23.7	–	2.2	92.5	97.4	2.2

TIPSII [UPF] GPH527 CENSUS90 72583600 06/18/92 1:41 PM MACHINE: C DATA:CENSUS90S*PH5TIPSDA27. 06/16/92 17:23:34 TAPE: NONE FRAME: 414
TSF:CENSUS90*92. 06/18/92 10:41:18 UTF:CENSUS90*93. 06/18/92 10:41:18 META:CENSUS90S*PH5TABLES27. 06/18/92 11:26:48

Table 12. **Structural, Plumbing, and Equipment Characteristics: 1990**—Con.

[Data based on sample and subject to sampling variability, see text. For definitions of terms and meanings of symbols, see text]

State County Place and [In Selected States] County Subdivision	All housing units	Percent								
		Year structure built		Bedrooms						
		1980 to March 1990	1939 or earlier	None or 1	4 or more	Condominium	Lacking complete plumbing facilities	With public water system or private company	With public sewer	Lacking complete kitchen facilities
PLACE AND COUNTY SUBDIVISION—Con.										
Clearwater township, Wright County	509	25.3	16.1	7.1	20.8	–	3.7	1.4	1.0	2.4
Clements city, Redwood County	81	2.5	32.1	8.6	4.9	–	7.4	95.1	95.1	2.5
Cleveland city, Le Sueur County	239	6.3	25.5	8.4	23.8	–	–	97.5	92.1	–
Cleveland township, Le Sueur County	260	17.7	21.5	13.8	23.1	–	3.5	3.5	1.5	3.1
Clifton township, Lyon County	110	9.1	58.2	–	36.4	–	2.7	1.8	1.8	2.7
Clifton township, Traverse County	39	7.7	69.2	5.1	43.6	–	12.8	–	–	12.8
Climax city, Polk County	131	26.0	30.5	17.6	21.4	–	2.3	97.7	97.7	2.3
Clinton city, Big Stone County	259	12.4	30.5	8.9	17.0	–	.4	98.8	98.1	1.9
Clinton township, Rock County	110	2.7	60.0	1.8	46.4	–	.9	59.1	2.7	3.6
Clinton township, St. Louis County	390	6.9	27.4	3.3	17.9	–	2.1	–	.5	–
Clinton Falls township, Steele County	177	9.0	33.9	1.7	34.5	–	–	8.5	6.8	–
Clitherall city, Otter Tail County	69	13.0	53.6	18.8	11.6	–	5.8	–	–	5.8
Clitherall township, Otter Tail County	411	16.8	26.8	9.0	26.0	–	3.4	.7	.7	3.2
Clontarf city, Swift County	77	16.9	41.6	2.6	10.4	–	7.8	–	–	7.8
Clontarf township, Swift County	41	19.5	29.3	9.8	34.1	–	12.2	–	–	4.9
Cloquet city, Carlton County	4 580	11.8	31.5	13.2	17.8	.3	1.2	81.5	79.8	1.0
Clover township, Clearwater County	79	20.3	13.9	15.2	12.7	–	10.1	–	–	10.1
Clover township, Hubbard County	85	41.2	9.4	16.5	4.7	–	3.5	–	–	3.5
Clover township, Mahnomen County	50	30.0	26.0	14.0	18.0	–	2.0	–	–	–
Clover township, Pine County	626	8.8	13.7	83.4	2.4	–	.8	88.5	–	.6
Clover Leaf township, Pennington County	33	–	42.4	12.1	15.2	–	6.1	–	–	6.1
Clow township, Kittson County	15	–	80.0	–	33.3	–	–	100.0	–	–
Coates city, Dakota County	67	7.5	23.9	16.4	16.4	–	–	–	–	–
Cobden city, Brown County	29	–	72.4	24.1	10.3	–	27.6	–	13.8	27.6
Cokato city, Wright County	876	16.3	29.2	17.7	18.3	.7	–	98.1	97.8	–
Cokato township, Wright County	356	17.1	41.6	7.0	36.0	–	6.2	2.8	1.1	3.9
Cold Spring city, Stearns County	874	24.9	18.0	12.6	21.4	1.3	–	96.7	98.4	–
Coleraine city, Itasca County	430	1.9	58.4	5.8	24.7	–	–	100.0	100.0	–
Colfax township, Kandiyohi County	288	20.5	26.0	18.1	24.7	–	8.3	–	–	7.6
Collegeville township, Stearns County	727	27.2	3.6	4.3	20.6	–	2.2	4.1	1.7	2.2
Collins township, McLeod County	191	11.5	36.6	5.8	29.3	–	1.0	.5	2.6	–
Collinwood township, Meeker County	404	23.3	35.4	12.1	28.5	–	2.0	2.5	2.5	–
Cologne city, Carver County	226	14.6	42.9	11.5	27.0	–	1.8	95.1	98.7	.9
Columbia township, Polk County	172	19.8	41.9	7.0	20.3	–	17.4	–	–	15.7
Columbia Heights city, Anoka County	7 975	10.0	14.6	18.3	12.6	4.0	–	100.0	99.9	–
Columbus township, Anoka County	1 158	20.8	8.4	–	35.8	–	–	–	–	–
Colvin township, St. Louis County	290	7.6	24.8	24.1	16.6	–	5.2	–	–	5.2
Comfort township, Kanabec County	353	13.3	30.6	8.8	18.4	–	7.6	–	–	4.2
Comfrey city	229	6.6	41.9	8.7	24.5	–	–	97.8	96.9	–
Brown County	227	6.6	42.3	8.8	24.7	–	–	97.8	96.9	–
Cottonwood County	2	–	–	–	–	–	–	100.0	100.0	–
Como township, Marshall County	37	43.2	18.9	16.2	18.9	–	27.0	–	–	29.7
Compton township, Otter Tail County	249	13.3	38.6	5.2	31.3	–	8.4	1.6	1.6	7.6
Comstock city, Clay County	54	3.7	37.0	9.3	13.0	–	–	100.0	100.0	–
Comstock township, Marshall County	76	10.5	48.7	2.6	21.1	–	7.9	–	–	7.9
Concord township, Dodge County	219	3.7	56.2	2.7	32.0	–	.9	–	–	.9
Conger city, Freeborn County	71	–	40.8	2.8	11.3	–	2.8	88.7	25.4	–
Connelly township, Wilkin County	43	18.6	30.2	–	60.5	–	–	–	–	–
Cook city, St. Louis County	328	13.1	33.5	29.6	10.7	–	–	98.8	99.4	–
Coon Creek township, Lyon County	94	–	44.7	5.3	40.4	–	–	6.4	4.3	–
Coon Rapids city, Anoka County	18 098	43.7	.8	7.8	23.4	5.7	.1	97.7	98.9	.1
Copley township, Clearwater County	294	19.0	12.9	2.4	24.8	–	2.0	1.7	1.7	1.4
Corcoran city, Hennepin County	1 564	27.7	15.0	2.7	38.1	.7	.4	5.6	7.5	–
Cordova township, Le Sueur County	234	16.2	36.3	8.1	31.2	–	6.4	9.4	2.6	5.6
Corinna township, Wright County	1 548	12.9	13.1	15.8	15.4	–	3.1	1.6	1.0	1.9
Corliss township, Otter Tail County	264	15.2	28.4	2.3	20.8	–	.8	–	–	–
Cormant township, Beltrami County	88	26.1	31.8	13.6	23.9	–	26.1	–	–	21.6
Cormorant township, Becker County	879	26.7	16.3	4.9	23.3	–	1.1	.5	1.5	.9
Cornish township, Aitkin County	45	26.7	–	33.3	4.4	–	8.9	–	–	8.9
Cornish township, Sibley County	113	5.3	59.3	–	31.9	–	4.4	5.3	–	3.5
Correll city, Big Stone County	34	–	64.7	20.6	11.8	–	5.9	100.0	52.9	5.9
Cosmos city, Meeker County	251	10.0	26.7	11.6	12.4	–	–	100.0	98.8	–
Cosmos township, Meeker County	104	15.4	45.2	–	28.8	–	–	4.8	5.8	–
Cottage Grove city, Washington County	7 105	25.5	2.0	1.6	32.9	.3	–	90.1	90.1	.1
Cotton township, St. Louis County	378	22.8	23.3	16.4	6.6	–	9.3	–	–	8.2
Cottonwood township, Brown County	336	16.4	36.0	3.0	37.2	–	1.8	5.1	1.5	1.2
Cottonwood city, Lyon County	412	8.3	32.3	11.9	19.2	–	.5	99.5	99.0	–
Courtland city, Nicollet County	144	6.9	28.5	3.5	22.9	–	–	68.1	4.2	–
Courtland township, Nicollet County	252	10.3	44.4	4.0	36.5	–	1.2	.8	1.6	2.0
Crate township, Chippewa County	110	.9	72.7	2.7	30.0	–	8.2	–	3.6	2.7
Credit River township, Scott County	882	32.3	4.3	1.6	42.0	–	–	1.0	1.0	–
Croke township, Traverse County	41	–	82.9	7.3	43.9	–	–	–	–	–
Cromwell city, Carlton County	104	14.4	37.5	26.9	16.3	–	–	37.5	62.5	1.0
Cromwell township, Clay County	110	5.5	47.3	6.4	30.0	–	1.8	12.7	10.9	–
Crooked Creek township, Houston County	109	22.0	42.2	3.7	37.6	–	11.0	–	–	11.9
Crooked Lake township, Cass County	959	15.6	11.5	13.3	7.8	–	2.6	.2	.2	.2
Crooks township, Renville County	88	4.5	56.8	–	54.5	–	2.3	–	–	–
Crookston city, Polk County	3 289	8.2	33.0	19.5	19.9	1.1	.8	98.2	98.5	.7
Crookston township, Polk County	141	12.1	22.7	3.5	41.8	–	–	1.4	2.1	–
Crosby city, Crow Wing County	1 021	4.1	45.1	24.3	15.7	–	.2	98.7	97.9	–
Crosby township, Pine County	61	34.4	29.5	8.2	6.6	–	14.8	–	–	11.5
Crosslake city, Crow Wing County	2 073	29.1	6.9	7.3	17.3	.4	2.4	2.7	.2	2.1
Crow Lake township, Stearns County	144	11.8	20.1	2.1	34.7	–	1.4	–	2.1	–
Crow River township, Stearns County	136	4.4	44.1	1.5	41.2	–	1.5	–	–	1.5
Crow Wing township, Crow Wing County	312	38.1	12.2	8.0	15.1	–	1.3	.6	.6	1.3
Crow Wing Lake township, Hubbard County	445	19.8	5.4	18.2	8.1	–	1.8	.4	.4	1.8
Crystal city, Hennepin County	9 541	6.9	4.9	12.7	13.7	1.1	.2	98.2	100.0	.3
Crystal Bay township, Lake County	323	19.8	7.1	28.5	5.9	–	24.1	19.2	19.2	20.4
Cuba township, Becker County	100	19.0	45.0	–	43.0	–	–	–	2.0	–
Culdrum township, Morrison County	179	17.9	45.8	1.1	29.1	–	5.0	–	–	4.5
Culver township, St. Louis County	124	24.2	32.3	12.9	21.8	–	9.7	–	–	4.0
Currie city, Murray County	157	1.9	46.5	14.6	28.7	–	4.5	97.5	93.6	2.5

TIPSII [UPF] GPH527 CENSUS90 72583600 06/18/92 1:41 PM MACHINE: C DATA:CENSUS90S*PH5TIPSDA27. 06/16/92 17:23:34 TAPE: NONE FRAME: 415
TSF:CENSUS90*92. 06/18/92 10:41:18 UTF:CENSUS90*93. 06/18/92 10:41:18 META:CENSUS90S*PH5TABLES27. 06/18/92 11:26:48

Table 12. **Structural, Plumbing, and Equipment Characteristics: 1990**—Con.

[Data based on sample and subject to sampling variability, see text. For definitions of terms and meanings of symbols, see text]

State County Place and [In Selected States] County Subdivision	All housing units	Percent								
		Year structure built		Bedrooms						
		1980 to March 1990	1939 or earlier	None or 1	4 or more	Condominium	Lacking complete plumbing facilities	With public water system or private company	With public sewer	Lacking complete kitchen facilities
PLACE AND COUNTY SUBDIVISION—Con.										
Cushing township, Morrison County	254	25.2	29.5	14.6	17.7	–	11.0	1.2	–	10.6
Custer township, Lyon County	103	11.7	59.2	–	46.6	–	–	–	–	2.9
Cuyuna city, Crow Wing County	79	15.2	19.0	5.1	12.7	–	2.5	57.0	51.9	2.5
Cyrus city, Pope County	163	8.0	48.5	11.7	14.1	–	3.7	93.9	90.8	2.5
Daggett Brook township, Crow Wing County	160	16.9	38.8	3.8	27.5	–	–	–	–	–
Dahlgren township, Carver County	401	13.7	45.1	.7	44.1	–	–	–	–	.2
Dailey township, Mille Lacs County	117	18.8	17.1	10.3	9.4	–	6.0	–	–	–
Dakota city, Winona County	147	9.5	36.1	6.1	10.2	–	–	4.1	4.1	–
Dalbo township, Isanti County	222	17.6	45.9	2.7	26.1	–	–	.9	.9	–
Dale township, Cottonwood County	76	9.2	47.4	3.9	38.2	–	–	39.5	–	–
Dalton city, Otter Tail County	123	13.0	36.6	13.0	10.6	–	–	98.4	96.7	–
Dane Prairie township, Otter Tail County	485	14.0	22.7	13.2	20.4	–	2.5	–	1.9	.4
Danforth township, Pine County	61	39.3	23.0	18.0	16.4	–	–	6.6	3.3	1.6
Danielson township, Meeker County	116	6.9	56.0	1.7	44.0	–	1.7	1.7	1.7	.9
Danube city, Renville County	221	6.3	27.1	4.1	17.6	–	–	99.1	98.2	1.4
Danvers city, Swift County	43	9.3	30.2	2.3	23.3	–	–	–	–	–
Danville township, Blue Earth County	112	13.4	40.2	3.6	43.8	–	1.8	5.4	1.8	–
Darfur city, Watonwan County	61	–	42.6	4.9	8.2	–	–	93.4	50.8	–
Darling township, Morrison County	218	12.8	38.1	2.8	21.1	–	2.8	.9	1.8	3.7
Darnen township, Stevens County	105	8.6	35.2	–	53.3	–	–	–	1.9	1.9
Darwin city, Meeker County	132	9.8	22.7	12.9	8.3	–	–	90.9	90.9	–
Darwin township, Meeker County	345	16.8	27.5	8.4	20.3	–	3.5	.6	1.2	–
Dassel city, Meeker County	488	17.0	36.1	17.2	14.8	–	.4	98.8	97.5	1.6
Dassel township, Meeker County	481	17.3	31.4	5.6	24.3	–	4.0	2.5	2.7	2.5
Davidson unorg., Aitkin County	54	11.1	22.2	3.7	5.6	–	7.4	–	–	3.7
Davis township, Kittson County	29	20.7	31.0	–	31.0	–	6.9	75.9	20.7	6.9
Dawson city, Lac qui Parle County	747	7.1	41.5	10.7	19.3	–	.7	98.9	97.3	1.3
Dayton city	1 382	21.3	10.2	1.7	26.5	–	.5	15.3	14.7	.5
Hennepin County	1 377	21.4	10.2	1.7	26.2	–	.5	15.3	14.7	.5
Wright County	5	–	–	–	100.0	–	–	–	–	–
Dead Lake township, Otter Tail County	331	30.2	16.6	10.9	9.7	–	5.1	1.2	1.2	4.5
Dean Lake township, Crow Wing County	46	37.0	34.8	39.1	17.4	–	2.2	–	–	–
Decoria township, Blue Earth County	304	12.2	32.9	3.9	30.6	5.9	.3	1.3	–	–
Deephaven city, Hennepin County	1 382	9.6	28.9	1.0	40.7	–	–	7.6	98.6	–
Deer township, Roseau County	61	8.2	42.6	11.5	16.4	–	8.2	–	–	8.2
Deer Creek city, Otter Tail County	166	15.1	41.6	14.5	22.3	–	–	71.7	75.9	1.2
Deer Creek township, Otter Tail County	125	17.6	32.8	1.6	24.8	–	1.6	4.8	4.0	–
Deerfield township, Cass County	102	36.3	7.8	8.8	17.6	–	2.0	5.9	7.8	2.0
Deerfield township, Steele County	180	3.3	57.8	–	34.4	–	3.3	1.1	1.1	–
Deerhorn township, Wilkin County	46	10.9	41.3	4.3	39.1	–	–	–	–	–
Deer Lake unorg., Itasca County	2 028	22.2	10.5	13.8	14.7	2.4	3.4	3.1	3.6	2.3
Deer Park township, Pennington County	61	14.8	49.2	14.8	16.4	–	13.1	–	–	13.1
Deer River city, Itasca County	396	17.9	27.3	18.9	8.1	–	–	95.5	96.0	–
Deer River township, Itasca County	282	15.6	10.3	14.2	19.1	–	2.8	1.4	2.1	4.6
Deerwood city, Crow Wing County	301	17.3	31.9	16.9	14.6	3.0	3.7	72.1	75.7	2.3
Deerwood township, Crow Wing County	613	23.3	21.2	13.1	19.6	–	11.1	3.9	3.1	11.9
Deerwood township, Kittson County	85	22.4	31.8	4.7	22.4	–	17.6	–	–	17.6
De Graff city, Swift County	71	7.0	66.2	5.6	35.2	–	–	97.2	2.8	7.0
Delafield township, Jackson County	132	4.5	43.9	11.4	34.1	–	5.3	2.3	–	5.3
Delano city, Wright County	1 000	16.4	19.7	18.4	23.6	–	–	100.0	100.0	–
Delavan city, Faribault County	119	10.9	50.4	8.4	24.4	–	–	97.5	70.6	–
Delavan township, Faribault County	166	4.2	51.2	3.0	38.6	–	3.6	10.2	–	3.0
Delaware township, Grant County	63	9.5	39.7	3.2	52.4	–	–	–	–	9.5
Delhi city, Redwood County	43	7.0	69.8	–	20.9	–	9.3	–	–	9.3
Delhi township, Redwood County	102	2.0	60.8	–	51.0	–	3.9	4.9	–	2.0
Dell Grove township, Pine County	406	17.2	20.7	16.7	16.0	–	1.5	.5	1.0	.7
Dellwood city, Washington County	331	23.0	19.6	1.2	58.6	–	–	3.3	2.4	–
Delton township, Cottonwood County	74	2.7	52.7	5.4	41.9	–	–	27.0	–	–
Denham city, Pine County	18	–	55.6	–	55.6	–	–	–	–	–
Denmark township, Washington County	391	19.4	21.2	1.8	37.9	–	.5	.5	.5	.5
Dennison city	61	–	88.5	6.6	27.9	–	–	78.7	88.5	–
Goodhue County	61	–	88.5	6.6	27.9	–	–	78.7	88.5	–
Rice County	–	–	–	–	–	–	–	–	–	–
Dennison city, Rice County	–	–	–	–	–	–	–	–	–	–
Dent city, Otter Tail County	74	14.9	50.0	12.2	25.7	–	–	–	91.9	–
Denver township, Rock County	78	2.6	75.6	–	51.3	–	–	14.1	2.6	–
Derrynane township, Le Sueur County	199	14.1	42.7	2.5	40.2	–	2.5	1.0	–	2.0
Des Moines township, Jackson County	131	13.0	41.2	–	30.5	–	–	2.3	3.8	2.3
Des Moines River township, Murray County	86	3.5	77.9	–	41.9	–	–	2.3	–	–
Detroit township, Becker County	1 189	18.3	14.0	3.9	28.0	–	.3	5.8	3.6	.2
Detroit Lakes city, Becker County	3 375	14.4	25.9	25.4	15.9	4.5	.5	96.9	96.9	.7
Dewald township, Nobles County	116	6.9	58.6	1.7	31.9	–	–	4.3	4.3	–
Dewey township, Roseau County	46	15.2	8.7	–	26.1	–	–	–	–	–
Dexter city, Mower County	120	15.0	45.0	10.8	17.5	–	2.5	100.0	100.0	2.5
Dexter township, Mower County	120	–	61.7	5.0	31.7	–	1.7	–	–	3.3
Diamond Lake township, Lincoln County	93	12.9	34.4	–	30.1	–	–	55.9	–	6.5
Dieter township, Roseau County	83	26.5	24.1	4.8	21.7	–	4.8	–	4.8	4.8
Dilworth city, Clay County	1 090	15.3	17.2	17.3	13.3	3.3	–	99.9	99.0	–
District 1 unorg., Lake of the Woods County	41	61.0	9.8	29.3	9.8	–	–	87.8	61.0	–
District 2 unorg., Lake of the Woods County	167	8.4	28.7	3.6	21.6	–	–	5.4	2.4	–
District 3 unorg., Lake of the Woods County	519	11.4	16.2	6.6	10.0	–	5.4	6.9	3.9	5.4
District 4 unorg., Lake of the Woods County	940	31.5	10.1	11.2	10.0	–	4.6	2.4	.6	4.6
District 5 unorg., Lake of the Woods County	729	27.6	4.5	21.3	7.3	–	12.1	26.6	2.2	12.1
Dodge Center city, Dodge County	763	12.1	25.0	12.8	19.4	.5	–	98.2	98.0	–

TIPSII [UPF] GPH527 CENSUS90 72583600 06/18/92 1:41 PM MACHINE: C DATA:CENSUS90S*PH5TIPSDA27. 06/16/92 17:23:34 TAPE: NONE FRAME: 416
TSF:CENSUS90*92. 06/18/92 10:41:18 UTF:CENSUS90*93. 06/18/92 10:41:18 META:CENSUS90S*PH5TABLES27. 06/18/92 11:26:48

Table 12. **Structural, Plumbing, and Equipment Characteristics: 1990**—Con.

[Data based on sample and subject to sampling variability, see text. For definitions of terms and meanings of symbols, see text]

State County Place and [In Selected States] County Subdivision	All housing units	Percent								
		Year structure built		Bedrooms						
		1980 to March 1990	1939 or earlier	None or 1	4 or more	Condominium	Lacking complete plumbing facilities	With public water system or private company	With public sewer	Lacking complete kitchen facilities
PLACE AND COUNTY SUBDIVISION—Con.										
Dollymount township, Traverse County	33	12.1	39.4	–	36.4	–	–	–	–	6.1
Donaldson city, Kittson County	31	–	38.7	–	29.0	–	6.5	100.0	80.6	–
Donnelly township, Marshall County	13	15.4	38.5	15.4	15.4	–	–	69.2	–	–
Donnelly city, Stevens County	109	4.6	61.5	4.6	23.9	–	–	91.7	88.1	3.7
Donnelly township, Stevens County	73	1.4	52.1	5.5	45.2	–	–	20.5	20.5	–
Dora township, Otter Tail County	639	15.6	23.5	7.4	16.4	–	4.9	–	.5	3.3
Doran city, Wilkin County	41	–	26.8	–	24.4	–	–	–	–	–
Douglas township, Dakota County	198	13.6	32.8	1.5	37.4	–	1.0	–	–	1.0
Dover city, Olmsted County	159	22.6	36.5	3.8	17.0	–	–	96.2	95.0	–
Dover township, Olmsted County	149	16.1	52.3	2.0	38.3	–	–	1.3	–	–
Dovray city, Murray County	42	–	52.4	4.8	11.9	–	–	85.7	21.4	7.1
Dovray township, Murray County	86	–	53.5	–	41.9	–	5.8	15.1	2.3	–
Dovre township, Kandiyohi County	609	29.1	15.9	5.1	37.8	–	–	5.3	27.8	–
Drammen township, Lincoln County	70	10.0	50.0	2.9	40.0	–	–	42.9	–	11.4
Dresbach township, Winona County	118	14.4	32.2	1.7	22.0	–	1.7	–	–	1.7
Dryden township, Sibley County	163	16.6	45.4	3.7	46.6	–	1.8	11.0	.6	1.8
Dublin township, Swift County	60	3.3	76.7	–	40.0	–	–	–	3.3	–
Dudley township, Clearwater County	111	17.1	39.6	9.0	18.0	–	4.5	–	–	4.5
Duluth city, St. Louis County	36 022	4.6	53.4	19.6	14.3	.6	.3	98.0	96.0	.3
Duluth township, St. Louis County	705	13.0	22.4	19.1	11.8	–	7.8	2.0	2.1	5.4
Dumont city, Traverse County	62	3.2	54.8	3.2	29.0	–	–	100.0	–	–
Dunbar township, Faribault County	122	4.9	66.4	1.6	32.0	–	–	.8	.8	–
Dundas city, Rice County	182	20.3	50.5	4.9	22.5	–	.5	86.3	13.2	1.6
Dundee city, Nobles County	59	5.1	66.1	8.5	37.3	–	–	71.2	22.0	–
Dunn township, Otter Tail County	1 197	13.0	17.2	5.5	26.8	–	–	–	.2	–
Dunnell city, Martin County	95	–	60.0	–	12.6	–	6.3	95.8	53.7	2.1
Durand township, Beltrami County	76	22.4	18.4	3.9	14.5	–	3.9	–	–	3.9
Eagan city, Dakota County	18 450	62.1	.3	12.7	22.5	8.9	.1	97.3	97.6	.1
Eagle township, Carlton County	338	8.3	32.5	25.1	6.8	1.8	20.4	–	1.2	12.7
Eagle Bend city, Todd County	269	6.7	43.1	14.1	13.8	–	–	88.1	91.1	.7
Eagle Lake city, Blue Earth County	588	20.9	9.5	3.4	16.2	–	–	99.0	98.6	–
Eagle Lake township, Otter Tail County	347	25.9	35.7	10.7	15.9	–	6.1	–	–	5.5
Eagle Point township, Marshall County	36	–	44.4	2.8	27.8	–	–	83.3	–	–
Eagle Valley township, Todd County	225	13.8	50.2	5.3	30.7	–	.9	1.8	2.7	.9
Eagle View township, Becker County	170	17.6	15.9	22.9	9.4	–	5.3	12.9	–	–
East Bethel city, Anoka County	2 722	29.2	4.5	7.5	22.6	.5	1.2	6.4	8.8	.5
East Cass unorg., Cass County	17	–	29.4	11.8	11.8	–	–	–	–	–
East Chain township, Martin County	134	1.5	70.1	5.2	28.4	–	–	–	–	–
East Cook unorg., Cook County	980	34.8	15.1	45.1	1.7	.5	47.8	3.1	.7	23.8
Eastern township, Otter Tail County	118	7.6	58.5	8.5	38.1	–	11.0	–	–	5.1
East Grand Forks city, Polk County	3 500	6.1	13.7	19.5	16.0	–	.7	99.8	99.9	.7
East Gull Lake city, Cass County	633	41.4	5.1	5.2	19.1	2.2	–	–	1.6	–
East Kittson unorg., Kittson County	16	43.8	31.3	25.0	–	–	–	–	–	–
East Koochiching unorg., Koochiching County	393	12.5	30.8	40.7	5.6	–	21.9	2.0	1.5	19.1
East Lake Lillian township, Kandiyohi County	140	7.9	42.1	2.9	25.7	–	6.4	26.4	26.4	6.4
Easton city, Faribault County	102	2.9	35.3	–	17.6	–	–	90.2	86.3	–
East Park township, Marshall County	28	32.1	28.6	28.6	–	–	75.0	–	–	42.9
East Side township, Mille Lacs County	696	13.2	21.6	9.9	11.1	–	.9	.9	1.1	.3
East Valley township, Marshall County	26	7.7	57.7	7.7	38.5	–	11.5	–	–	11.5
Echo city, Yellow Medicine County	144	3.5	42.4	4.9	31.9	–	–	93.8	93.8	–
Echo township, Yellow Medicine County	89	4.5	67.4	–	38.2	–	–	3.4	5.6	–
Eckles township, Beltrami County	273	30.8	7.7	.7	11.7	–	1.1	7.0	–	1.1
Eckvoll township, Marshall County	54	9.3	33.3	3.7	16.7	–	16.7	5.6	–	20.4
Eddy township, Clearwater County	145	16.6	51.0	7.6	29.7	–	11.0	.7	.7	7.6
Eden township, Brown County	127	7.1	55.1	3.1	49.6	–	4.7	1.6	–	6.3
Eden township, Pipestone County	115	–	65.2	1.7	41.7	–	1.7	24.3	2.6	1.7
Eden township, Polk County	89	4.5	69.7	3.4	44.9	–	9.0	–	–	5.6
Eden Lake township, Stearns County	753	17.7	18.6	22.2	15.8	–	.8	–	.7	.3
Eden Prairie city, Hennepin County	15 405	66.1	.5	10.9	29.1	10.0	.2	95.1	95.4	.1
Eden Valley city	311	14.1	34.4	12.5	17.0	–	–	88.7	96.1	–
Meeker County	203	9.9	31.0	11.3	15.8	–	–	89.2	98.5	–
Stearns County	108	22.2	40.7	14.8	19.4	–	–	88.0	91.7	–
Edgerton city, Pipestone County	463	7.8	31.7	6.0	23.1	–	.6	95.2	96.1	.6
Edina city, Hennepin County	20 983	13.6	7.5	15.7	30.1	17.3	.2	98.7	99.9	.1
Edison township, Swift County	65	–	75.4	–	33.8	–	3.1	–	–	–
Edna township, Otter Tail County	599	22.2	18.4	6.8	21.4	–	4.3	–	2.3	4.3
Edwards township, Kandiyohi County	133	7.5	39.8	1.5	32.3	–	1.5	22.6	24.1	3.0
Effie city, Itasca County	67	3.0	11.9	16.4	23.9	–	–	–	–	–
Effie unorg., Itasca County	166	18.1	15.7	27.7	10.8	–	6.0	1.2	1.2	4.2
Effington township, Otter Tail County	124	6.5	54.8	4.8	34.7	–	4.8	–	–	3.2
Eglon township, Clay County	148	2.7	42.6	4.7	27.0	–	2.7	4.7	4.7	1.4
Eidsvold township, Lyon County	82	9.8	57.3	–	43.9	–	4.9	2.4	–	2.4
Eitzen city, Houston County	113	10.6	42.5	8.0	22.1	–	–	100.0	98.2	–
Elba city, Winona County	77	10.4	41.6	7.8	23.4	–	–	67.5	7.8	2.6
Elba township, Winona County	95	6.3	57.9	2.1	37.9	–	6.3	–	–	6.3
Elbow Lake city, Grant County	588	7.1	38.8	7.5	16.7	–	.5	98.5	94.7	1.0
Elbow Lake township, Grant County	67	10.4	50.7	3.0	26.9	–	4.5	–	–	7.5
Eldorado township, Stevens County	48	–	62.5	–	54.2	–	–	–	–	–
Elgin city, Wabasha County	286	16.1	34.3	2.8	17.8	–	–	98.6	97.9	.3
Elgin township, Wabasha County	251	16.3	31.5	3.6	44.6	–	.8	2.4	–	–
Elizabeth city, Otter Tail County	74	6.8	55.4	6.8	10.8	–	4.1	91.9	89.2	6.8
Elizabeth township, Otter Tail County	369	16.3	20.3	3.3	26.0	–	–	1.9	1.9	1.1
Elk township, Nobles County	110	3.6	55.5	2.7	41.8	–	4.5	–	–	–
Elk Lake township, Grant County	136	25.7	50.0	6.6	22.1	–	10.3	–	–	8.1
Elko city, Scott County	80	6.3	30.0	2.5	38.8	–	–	46.3	46.3	–
Elk River city, Sherburne County	3 831	45.9	7.5	8.0	21.9	2.4	.3	47.4	48.7	.1
Elkton township, Clay County	113	11.5	32.7	6.2	31.9	–	4.4	–	1.8	–
Elkton city, Mower County	66	6.1	34.8	4.5	12.1	–	–	92.4	84.8	3.0
Ellendale city, Steele County	242	7.4	41.7	12.0	16.1	–	–	99.2	99.2	–
Ellington township, Dodge County	109	8.3	52.3	1.8	50.5	–	–	–	–	1.8
Ellsborough township, Murray County	92	2.2	58.7	2.2	40.2	–	–	–	–	–
Ellsburg township, St. Louis County	294	17.7	30.3	28.6	5.4	–	19.7	–	–	15.6
Ellsworth township, Meeker County	398	15.8	27.1	5.0	23.1	–	1.0	1.0	1.0	–

TIPSII [UPF] GPH527 CENSUS90 72583600 06/18/92 1:41 PM MACHINE: C DATA:CENSUS90S*PH5TIPSDA27. 06/16/92 17:23:34 TAPE: NONE FRAME: 417
TSF:CENSUS90*92. 06/18/92 10:41:18 UTF:CENSUS90*93. 06/18/92 10:41:18 META:CENSUS90S*PH5TABLES27. 06/18/92 11:26:48

Table 12. **Structural, Plumbing, and Equipment Characteristics: 1990**—Con.

[Data based on sample and subject to sampling variability, see text. For definitions of terms and meanings of symbols, see text]

State County Place and [In Selected States] County Subdivision	All housing units	Percent								
		Year structure built		Bedrooms						
		1980 to March 1990	1939 or earlier	None or 1	4 or more	Condominium	Lacking complete plumbing facilities	With public water system or private company	With public sewer	Lacking complete kitchen facilities
PLACE AND COUNTY SUBDIVISION—Con.										
Ellsworth city, Nobles County	244	5.3	41.0	5.3	17.6	–	–	98.4	99.2	.8
Elm Creek township, Martin County	88	4.5	67.0	–	46.6	–	2.3	–	–	4.5
Elmdale city, Morrison County	45	–	46.7	–	17.8	–	8.9	–	–	8.9
Elmdale township, Morrison County	297	10.4	43.8	5.7	32.7	–	4.4	1.0	1.0	2.0
Elmer township, Pipestone County	114	8.8	70.2	–	29.8	–	1.8	49.1	–	6.1
Elmer township, St. Louis County	69	8.7	18.8	8.7	14.5	–	5.8	–	–	2.9
Elmira township, Olmsted County	114	14.0	43.0	6.1	38.6	–	–	3.5	4.4	–
Elmo township, Otter Tail County	163	19.0	45.4	8.6	34.4	–	6.1	–	–	3.7
Elmore city, Faribault County	342	.6	33.3	7.3	14.3	–	.6	98.5	96.2	–
Elmore township, Faribault County	94	4.3	70.2	2.1	37.2	–	–	–	–	2.1
Elmwood township, Clay County	146	4.1	38.4	1.4	39.0	–	–	–	5.5	–
Elrosa city, Stearns County	72	4.2	30.6	2.8	34.7	–	–	–	20.8	–
Ely city, St. Louis County	1 997	3.0	52.5	18.8	15.0	–	.7	99.9	98.1	1.2
Elysian city	206	13.1	33.0	8.7	22.3	–	1.0	94.2	94.2	1.0
Le Sueur County	206	13.1	33.0	8.7	22.3	–	1.0	94.2	94.2	1.0
Waseca County	–	–	–	–	–	–	–	–	–	–
Elysian township, Le Sueur County	650	22.0	22.5	16.2	14.9	–	2.2	17.5	8.3	2.5
Emardville township, Red Lake County	80	10.0	57.5	5.0	33.8	–	2.5	–	–	2.5
Embarrass township, St. Louis County	346	6.4	32.7	6.4	20.8	–	11.0	1.2	1.7	7.5
Emerald township, Faribault County	114	4.4	56.1	–	32.5	–	–	3.5	–	–
Emily city, Crow Wing County	762	18.5	19.7	23.5	7.7	–	5.4	.8	.8	4.9
Emmet township, Renville County	115	7.0	55.7	5.2	49.6	–	4.3	13.0	7.0	–
Emmons city, Freeborn County	185	3.8	26.5	5.4	28.6	–	–	100.0	98.9	–
Empire township, Dakota County	442	21.5	15.4	1.1	33.0	–	–	50.2	52.5	.2
Enstrom township, Roseau County	176	26.1	19.3	4.5	13.6	–	3.4	4.0	4.0	3.4
Enterprise township, Jackson County	103	1.0	55.3	–	45.6	–	2.9	–	–	2.9
Equality township, Red Lake County	67	6.0	28.4	1.5	14.9	–	11.9	–	–	10.4
Erdahl township, Grant County	178	19.1	40.4	6.7	31.5	2.8	1.1	5.1	5.1	1.1
Erhard city, Otter Tail County	89	2.2	21.3	2.2	6.7	–	–	2.2	2.2	–
Erhards Grove township, Otter Tail County	175	15.4	38.3	9.1	22.9	–	1.7	–	–	2.3
Ericson township, Renville County	105	1.9	54.3	3.8	47.6	–	1.9	3.8	3.8	–
Erie township, Becker County	745	30.2	7.5	4.7	14.8	–	.4	7.2	7.0	.3
Erin township, Rice County	270	5.9	33.0	6.7	23.0	–	3.0	1.9	1.1	3.7
Erskine city, Polk County	271	8.9	44.3	21.0	17.0	–	1.5	95.9	91.1	.7
Espelie township, Marshall County	18	22.2	55.6	11.1	11.1	–	38.9	–	–	27.8
Esther township, Polk County	71	4.2	28.2	–	25.4	–	–	95.8	–	–
Euclid township, Polk County	76	23.7	26.3	5.3	14.5	–	–	–	–	–
Eureka township, Dakota County	457	20.8	24.7	3.3	39.2	–	.4	–	–	–
Evan city, Brown County	39	7.7	69.2	7.7	12.8	–	10.3	–	5.1	10.3
Evansville city, Douglas County	269	15.2	26.8	15.2	16.4	–	–	97.8	94.1	–
Evansville township, Douglas County	93	2.2	59.1	2.2	52.7	–	2.2	2.2	2.2	2.2
Eveleth city, St. Louis County	1 973	4.5	53.8	16.5	13.3	–	.4	99.8	99.3	.4
Everglade township, Stevens County	54	–	63.0	–	42.6	–	11.1	–	–	3.7
Evergreen township, Becker County	116	15.5	36.2	2.6	33.6	–	4.3	–	–	4.3
Everts township, Otter Tail County	803	13.0	18.4	4.5	7.3	–	.4	12.1	13.4	.4
Ewington township, Jackson County	112	3.6	60.7	1.8	42.9	–	–	–	–	1.8
Excel township, Marshall County	111	19.8	43.2	4.5	24.3	–	2.7	–	1.8	6.3
Excelsior city, Hennepin County	1 274	13.0	29.1	37.1	6.4	6.2	–	100.0	100.0	–
Eyota city, Olmsted County	524	16.4	20.6	8.6	17.9	1.1	1.5	99.4	98.5	1.5
Eyota township, Olmsted County	166	6.0	47.0	3.0	36.7	–	–	6.0	2.4	–
Fahlun township, Kandiyohi County	358	13.4	15.1	20.9	6.4	–	9.2	–	–	6.7
Fairbanks township, St. Louis County	183	7.7	47.5	58.5	1.6	–	62.3	–	–	56.8
Fairfax township, Polk County	97	11.3	38.1	4.1	42.3	–	–	4.1	4.1	3.1
Fairfax city, Renville County	586	7.0	35.2	12.5	18.3	–	1.2	99.7	98.8	.9
Fairfield township, Crow Wing County	218	24.3	11.0	10.6	17.0	–	6.0	1.4	–	4.1
Fairfield township, Swift County	65	3.1	63.1	–	36.9	–	–	–	–	3.1
Fair Haven township, Stearns County	652	24.1	17.0	13.2	16.3	–	3.5	16.0	12.6	3.1
Fairmont city, Martin County	4 989	12.4	30.5	15.6	16.3	1.3	.2	98.8	98.7	.9
Fairmont township, Martin County	104	8.7	50.0	–	26.0	–	–	3.8	3.8	–
Fairview township, Cass County	338	33.7	9.8	10.7	13.3	–	4.1	.6	–	3.6
Fairview township, Lyon County	183	10.4	26.8	2.7	32.8	–	–	3.8	3.8	–
Falcon Heights city, Ramsey County	2 057	8.4	14.0	23.5	15.3	5.2	–	99.2	100.0	.3
Falk township, Clearwater County	94	26.6	24.5	8.5	20.2	–	10.6	–	–	11.7
Fall Lake township, Lake County	911	17.6	13.2	26.5	4.1	–	24.4	2.0	1.3	16.9
Falun township, Roseau County	118	29.7	30.5	9.3	21.2	–	11.0	–	–	11.0
Fanny township, Polk County	54	11.1	51.9	–	31.5	–	–	24.1	–	–
Farden township, Hubbard County	388	24.7	18.0	9.0	18.3	–	.5	–	–	.8
Faribault city, Rice County	6 618	12.4	34.9	14.5	17.8	1.2	.5	98.9	97.4	.5
Farley township, Polk County	26	15.4	38.5	–	38.5	–	–	57.7	–	–
Farming township, Stearns County	259	22.4	45.2	1.5	36.7	–	2.7	–	1.2	3.1
Farmington city, Dakota County	2 124	28.6	13.4	12.4	18.5	2.1	–	96.3	90.7	.1
Farmington township, Olmsted County	219	14.2	34.2	4.1	42.5	–	–	–	–	–
Farm Island township, Aitkin County	992	22.5	12.4	11.8	20.3	–	.7	.4	.7	.7
Farwell city, Pope County	32	–	68.8	–	56.3	–	6.3	9.4	–	6.3
Fawn Lake township, Todd County	212	27.8	26.9	9.0	22.2	–	7.1	–	–	5.7
Faxon township, Sibley County	121	16.5	38.8	–	38.0	–	2.5	–	–	1.7
Fayal township, St. Louis County	1 000	7.6	15.7	12.6	17.5	–	6.0	16.6	.6	3.3
Featherstone township, Goodhue County	270	10.7	33.7	.7	38.5	–	–	–	1.5	–
Federal Dam city, Cass County	78	19.2	29.5	24.4	9.0	–	5.1	–	–	3.8
Feeley township, Itasca County	158	36.1	8.2	10.8	7.6	–	3.2	–	–	1.9
Felton city, Clay County	104	9.6	27.9	13.5	22.1	–	1.9	100.0	97.1	3.8
Felton township, Clay County	46	4.3	54.3	10.9	30.4	–	–	6.5	6.5	–
Fenton township, Murray County	93	3.2	34.4	–	36.6	–	5.4	6.5	–	2.2
Fergus Falls city, Otter Tail County	5 385	13.6	30.5	20.9	15.7	1.0	.9	98.3	96.8	.5
Fergus Falls township, Otter Tail County	402	21.6	13.9	1.2	39.6	–	.7	1.0	.5	1.0
Fern township, Hubbard County	91	39.6	12.1	23.1	2.2	–	6.6	–	–	6.6
Fertile city, Polk County	411	11.2	42.6	18.7	18.7	–	2.4	97.3	96.8	3.4

TIPSII [UPF] GPH527 CENSUS90 72583600 06/18/92 1:41 PM MACHINE: C DATA:CENSUS90S*PH5TIPSDA27. 06/16/92 17:23:34 TAPE: NONE FRAME: 418
TSF:CENSUS90*92. 06/18/92 10:41:18 UTF:CENSUS90*93. 06/18/92 10:41:18 META:CENSUS90S*PH5TABLES27. 06/18/92 11:26:48

[Data based on sample and subject to sampling variability, see text. For definitions of terms and meanings of symbols, see text]

State County Place and [In Selected States] County Subdivision	All housing units	Percent								
		Year structure built		Bedrooms						
		1980 to March 1990	1939 or earlier	None or 1	4 or more	Condominium	Lacking complete plumbing facilities	With public water system or private company	With public sewer	Lacking complete kitchen facilities
PLACE AND COUNTY SUBDIVISION—Con.										
Field township, St. Louis County	210	17.1	23.8	13.3	8.6	–	9.0	2.4	1.0	6.7
Fieldon township, Watonwan County	105	7.6	58.1	–	38.1	–	3.8	–	–	3.8
Fifty Lakes city, Crow Wing County	512	18.4	12.5	12.1	12.9	–	9.6	.4	–	9.6
Fillmore township, Fillmore County	189	11.6	57.7	4.2	39.2	–	6.3	–	–	7.9
Fine Lakes township, St. Louis County	234	7.3	37.2	8.5	28.2	–	17.5	–	–	11.1
Finlayson city, Pine County	119	6.7	28.6	21.0	14.3	–	1.7	76.5	78.2	–
Finlayson township, Pine County	209	11.0	37.8	12.9	22.0	–	1.0	1.0	1.0	1.0
Fisher city, Polk County	172	22.7	25.6	18.0	24.4	–	–	100.0	100.0	–
Fisher township, Polk County	67	10.4	41.8	–	44.8	–	–	44.8	–	–
Fish Lake township, Chisago County	586	18.4	23.9	12.6	18.8	–	1.2	–	–	.5
Fleming township, Aitkin County	454	22.0	16.1	8.6	13.2	–	6.8	–	–	.4
Fleming township, Pine County	100	27.0	30.0	58.0	7.0	–	11.0	3.0	3.0	4.0
Flensburg city, Morrison County	92	3.3	50.0	2.2	34.8	–	1.1	2.2	55.4	4.3
Flom township, Norman County	108	12.0	56.5	–	30.6	–	2.8	16.7	–	8.3
Floodwood city, St. Louis County	295	2.4	28.5	26.4	9.2	–	2.0	98.3	99.0	3.1
Floodwood township, St. Louis County	169	16.0	37.9	16.6	14.2	–	16.6	10.1	3.6	16.6
Flora township, Renville County	78	2.6	73.1	–	47.4	–	2.6	–	–	–
Florence township, Goodhue County	593	11.3	28.0	8.4	13.5	–	3.0	2.0	.3	1.7
Florence city, Lyon County	28	7.1	78.6	–	46.4	–	17.9	89.3	32.1	17.9
Florida township, Yellow Medicine County	70	2.9	60.0	–	32.9	–	–	11.4	–	–
Flowing township, Clay County	33	9.1	30.3	9.1	27.3	–	–	6.1	6.1	–
Foldahl township, Marshall County	56	–	46.4	–	25.0	–	3.6	–	–	7.1
Folden township, Otter Tail County	144	20.1	36.8	11.1	22.2	–	11.8	–	–	8.3
Foley city, Benton County	701	21.5	26.1	15.7	17.5	–	–	92.7	94.9	.6
Folsom township, Traverse County	101	4.0	50.5	16.8	29.7	–	10.9	3.0	–	8.9
Forada city, Douglas County	99	27.3	12.1	3.0	17.2	–	–	–	–	2.0
Ford township, Kanabec County	89	18.0	13.5	14.6	11.2	–	16.9	–	–	14.6
Forest township, Becker County	125	6.4	15.2	21.6	16.8	–	9.6	–	–	9.6
Forest township, Rice County	395	14.7	23.8	7.1	24.3	–	3.0	2.8	.5	2.0
Forest City township, Meeker County	260	11.2	33.8	9.2	26.9	–	.8	–	–	.8
Forest Lake city, Washington County	2 471	23.6	12.5	20.9	10.6	.9	–	94.9	97.5	.5
Forest Lake township, Washington County	2 282	24.3	15.0	4.6	32.8	1.1	.3	4.7	62.0	.7
Foreston city, Mille Lacs County	131	12.2	53.4	12.2	21.4	–	3.1	78.6	84.7	3.1
Forest Prairie township, Meeker County	344	18.3	24.7	4.4	28.5	–	2.0	2.3	2.3	1.2
Forestville township, Fillmore County	156	4.5	46.2	2.6	31.4	–	4.5	3.8	–	3.2
Fork township, Marshall County	17	–	52.9	–	35.3	–	–	64.7	–	–
Fortier township, Yellow Medicine County	54	3.7	81.5	–	40.7	–	–	7.4	3.7	–
Fort Ripley city, Crow Wing County	49	16.3	6.1	16.3	–	–	–	–	–	–
Fort Ripley township, Crow Wing County	290	6.2	7.9	6.9	21.4	–	1.7	–	–	1.0
Fort Snelling unorg., Hennepin County	7	–	100.0	–	–	–	–	100.0	100.0	–
Fosston city, Polk County	682	6.9	41.8	17.0	13.5	7.5	.3	99.0	98.8	.7
Fossum township, Norman County	91	11.0	50.5	6.6	17.6	–	4.4	–	–	6.6
Foster township, Big Stone County	215	11.6	48.8	12.6	20.9	–	4.7	13.0	13.0	1.9
Foster township, Faribault County	112	6.3	57.1	4.5	44.6	–	3.6	1.8	1.8	1.8
Fountain city, Fillmore County	123	4.9	50.4	4.9	22.8	–	2.4	99.2	91.1	–
Fountain township, Fillmore County	126	11.9	49.2	–	44.4	–	1.6	4.0	2.4	1.6
Fountain Prairie township, Pipestone County	75	–	46.7	2.7	38.7	–	–	10.7	–	–
Foxhome city, Wilkin County	66	12.1	53.0	–	27.3	–	–	–	3.0	–
Foxhome township, Wilkin County	67	–	83.6	–	44.8	–	–	–	–	–
Fox Lake township, Martin County	132	9.1	42.4	9.8	26.5	–	6.8	10.6	6.8	3.0
Framnas township, Stevens County	119	7.6	40.3	–	37.0	–	–	–	–	–
Franconia township, Chisago County	349	21.5	36.7	6.3	33.8	–	2.3	2.3	1.1	1.1
Frankford township, Mower County	134	8.2	46.3	10.4	32.8	–	–	1.5	3.0	–
Frankfort township, Wright County	888	38.0	12.0	4.5	35.7	–	.7	12.2	.8	1.6
Franklin city, Renville County	229	7.9	40.2	9.6	20.1	–	3.5	93.0	79.0	4.4
Franklin city, St. Louis County	14	–	100.0	–	–	–	–	100.0	100.0	–
Franklin township, Wright County	862	17.3	26.8	1.9	41.8	–	.9	4.9	4.9	.5
Fraser township, Martin County	121	1.7	61.2	4.1	47.1	–	–	–	–	2.5
Frazee city, Becker County	485	7.6	48.2	9.5	17.9	–	–	94.0	92.8	.2
Fredenberg township, St. Louis County	604	30.5	11.1	11.3	14.9	–	2.2	–	–	2.2
Freeborn city, Freeborn County	124	10.5	33.9	9.7	10.5	–	–	98.4	97.6	2.4
Freeborn township, Freeborn County	120	10.0	43.3	.8	29.2	–	–	1.7	1.7	–
Freedom township, Waseca County	147	2.7	51.0	–	41.5	–	–	–	2.0	–
Freeland township, Lac qui Parle County	69	2.9	73.9	–	33.3	–	2.9	–	–	–
Freeman township, Freeborn County	203	6.9	47.8	1.0	24.6	–	2.5	–	–	1.0
Freeport city, Stearns County	214	13.6	32.2	10.3	36.9	–	.9	82.7	86.0	2.8
Fremont township, Winona County	134	19.4	58.2	4.5	51.5	–	3.0	–	–	3.0
French township, St. Louis County	618	12.9	20.4	23.9	6.0	–	14.6	1.6	1.6	7.6
French Lake township, Wright County	524	13.0	28.2	13.0	18.5	–	8.4	–	–	5.5
Friberg township, Otter Tail County	303	23.4	25.1	4.0	10.6	–	.7	–	–	1.3
Fridley city, Anoka County	11 418	12.1	1.7	15.5	15.6	4.1	.2	98.5	99.8	.1
Friendship township, Yellow Medicine County	91	7.7	54.9	–	23.1	–	–	9.9	7.7	–
Frohn township, Beltrami County	501	23.0	12.2	5.2	23.6	–	2.0	–	–	2.0
Frost city, Faribault County	118	1.7	38.1	8.5	22.0	–	–	97.5	38.1	–
Fulda city, Murray County	542	7.2	32.3	7.2	17.2	–	.9	99.1	98.5	.7
Funkley city, Beltrami County	12	16.7	–	–	–	–	–	–	–	25.0
Gail Lake township, Crow Wing County	101	27.7	16.8	9.9	12.9	–	17.8	–	–	13.9
Galena township, Martin County	105	4.8	68.6	1.9	43.8	–	3.8	–	–	8.6
Gales township, Redwood County	62	–	72.6	–	37.1	–	–	3.2	–	–
Garden township, Polk County	98	9.2	41.8	3.1	29.6	–	4.1	–	–	4.1
Garden City township, Blue Earth County	265	12.1	44.5	2.3	28.7	–	.8	1.9	1.9	1.5
Garfield city, Douglas County	91	9.9	51.6	3.3	19.8	–	–	–	96.7	–
Garfield township, Lac qui Parle County	87	–	51.7	–	33.3	–	–	–	–	–
Garfield township, Polk County	151	17.9	41.7	6.6	32.5	–	1.3	–	.7	1.3
Garnes township, Red Lake County	80	7.5	46.3	5.0	13.8	–	3.8	–	–	5.0
Garrison city, Crow Wing County	218	38.1	5.5	9.2	3.7	–	2.8	28.9	28.0	8.3
Garrison township, Crow Wing County	703	22.2	10.2	11.1	15.9	–	1.0	2.6	2.3	1.8
Garvin city, Lyon County	66	–	75.8	4.5	22.7	–	–	92.4	3.0	–
Gary city, Norman County	91	5.5	65.9	5.5	22.0	–	–	94.5	–	–
Gaylord city, Sibley County	780	7.3	28.1	5.4	17.3	–	.3	97.8	96.5	.8

TIPSII [UPF] GPH527 CENSUS90 72583600 06/18/92 1:41 PM MACHINE: C DATA:CENSUS90S*PH5TIPSDA27. 06/16/92 17:23:34 TAPE: NONE FRAME: 419
TSF:CENSUS90*92. 06/18/92 10:41:18 UTF:CENSUS90*93. 06/18/92 10:41:18 META:CENSUS90S*PH5TABLES27. 06/18/92 11:26:48

Table 12. **Structural, Plumbing, and Equipment Characteristics: 1990**—Con.

[Data based on sample and subject to sampling variability, see text. For definitions of terms and meanings of symbols, see text]

State County Place and [In Selected States] County Subdivision	All housing units	Percent								
		Year structure built		Bedrooms						
		1980 to March 1990	1939 or earlier	None or 1	4 or more	Condominium	Lacking complete plumbing facilities	With public water system or private company	With public sewer	Lacking complete kitchen facilities
PLACE AND COUNTY SUBDIVISION—Con.										
Gem Lake city, Ramsey County	149	16.8	8.1	4.7	35.6	–	–	5.4	16.8	1.3
Geneva city, Freeborn County	183	13.1	30.6	14.8	26.2	–	–	98.9	97.8	–
Geneva township, Freeborn County	176	3.4	58.5	4.5	39.8	–	2.3	2.3	–	2.3
Gennessee township, Kandiyohi County	181	14.9	37.0	2.2	31.5	–	3.3	12.2	12.2	3.3
Genola city, Morrison County	30	16.7	43.3	6.7	40.0	–	–	20.0	13.3	–
Gentilly township, Polk County	131	8.4	55.0	2.3	33.6	–	2.3	–	–	4.6
Georgetown city, Clay County	53	28.3	5.7	13.2	11.3	–	–	75.5	86.8	–
Georgetown township, Clay County	75	10.7	36.0	13.3	33.3	–	–	6.7	13.3	–
Germania township, Todd County	145	10.3	57.9	1.4	37.9	–	12.4	–	–	11.0
Germantown township, Cottonwood County	96	4.2	50.0	–	52.1	–	2.1	15.6	–	2.1
Gervais township, Red Lake County	91	11.0	31.9	2.2	31.9	–	–	–	–	–
Getty township, Stearns County	111	10.8	37.8	1.8	57.7	–	4.5	2.7	–	4.5
Gheen unorg., St. Louis County	32	37.5	6.3	31.3	–	–	15.6	12.5	12.5	–
Ghent city, Lyon County	126	4.8	50.8	9.5	20.6	–	–	98.4	100.0	–
Gibbon city, Sibley County	354	6.2	35.0	2.5	14.7	–	–	99.4	97.7	.8
Gilbert city, St. Louis County	940	1.5	48.3	12.6	13.8	–	1.1	97.9	86.0	.5
Gilchrist township, Pope County	244	9.0	34.0	7.8	11.9	–	8.6	4.1	.8	7.4
Gillford township, Wabasha County	162	14.2	45.7	.6	43.8	–	4.3	1.2	1.9	1.9
Gilman city, Benton County	68	19.1	16.2	10.3	16.2	–	–	14.7	94.1	–
Gilmanton township, Benton County	241	14.5	49.0	.8	37.3	–	3.7	2.1	2.1	1.7
Girard township, Otter Tail County	750	16.3	25.5	7.9	23.3	–	2.1	6.1	5.7	1.1
Glasgow township, Wabasha County	109	23.9	44.0	3.7	41.3	–	.9	–	–	3.7
Glen township, Aitkin County	506	24.5	16.6	16.4	6.7	–	5.9	–	1.4	3.8
Glencoe city, McLeod County	1 861	11.8	24.8	9.2	20.8	.6	.4	98.7	98.8	.9
Glencoe township, McLeod County	218	13.8	45.9	1.4	43.6	–	–	5.0	4.1	1.4
Glendorado township, Benton County	251	15.5	43.0	3.2	34.7	–	3.2	–	.8	.8
Glenville city, Freeborn County	316	4.7	32.3	11.4	18.7	1.6	–	88.6	85.4	–
Glenwood city, Pope County	1 256	12.3	43.6	21.1	12.1	.5	1.3	96.3	95.2	1.3
Glenwood township, Pope County	636	21.2	29.9	4.6	27.7	–	1.7	15.6	16.7	5.7
Glyndon city, Clay County	351	17.7	20.2	14.0	14.8	–	–	97.2	96.6	–
Glyndon township, Clay County	125	8.0	28.8	5.6	37.6	–	1.6	8.8	4.8	–
Gnesen township, St. Louis County	752	23.5	19.8	18.6	7.3	–	12.2	–	–	10.1
Godfrey township, Polk County	270	10.0	19.6	4.4	12.2	–	7.0	–	.7	3.3
Golden Valley city, Hennepin County	8 532	11.8	2.8	12.4	26.3	7.9	.1	99.6	99.8	–
Golden Valley township, Roseau County	86	19.8	12.8	10.5	5.8	–	9.3	–	–	5.8
Gonvick city, Clearwater County	151	16.6	36.4	27.8	15.9	10.6	1.3	92.1	92.1	1.3
Good Hope township, Itasca County	123	13.8	23.6	24.4	6.5	–	12.2	–	–	2.4
Good Hope township, Norman County	29	6.9	62.1	–	37.9	–	10.3	6.9	6.9	–
Goodhue city, Goodhue County	223	11.7	40.4	7.6	20.2	–	.9	97.3	97.3	.9
Goodhue township, Goodhue County	214	15.9	45.3	1.4	50.0	–	.9	23.4	23.4	–
Goodland township, Itasca County	303	9.2	16.8	15.5	7.9	–	2.0	–	–	1.3
Goodridge city, Pennington County	52	–	53.8	17.3	11.5	–	–	100.0	100.0	–
Goodridge township, Pennington County	23	8.7	52.2	8.7	26.1	–	17.4	17.4	–	8.7
Good Thunder city, Blue Earth County	237	8.4	48.1	6.8	30.0	–	1.7	99.2	99.2	3.4
Goodview city, Winona County	1 097	23.6	6.1	6.5	17.3	–	–	88.0	93.8	–
Goose Prairie township, Clay County	73	2.7	49.3	5.5	24.7	–	2.7	5.5	8.2	–
Gordon township, Todd County	440	20.2	18.4	8.0	16.4	–	4.1	1.4	.7	3.4
Gorman township, Otter Tail County	236	7.2	33.5	3.4	30.9	–	–	–	–	–
Gorton township, Grant County	34	–	35.3	5.9	26.5	–	–	–	–	–
Gould township, Cass County	198	34.3	–	18.2	7.1	–	7.1	–	–	5.6
Grace township, Chippewa County	72	5.6	41.7	2.8	26.4	–	1.4	2.8	–	1.4
Graceville city, Big Stone County	319	8.5	48.0	12.9	24.5	–	1.3	99.4	99.1	1.6
Graceville township, Big Stone County	42	21.4	28.6	9.5	33.3	–	4.8	26.2	11.9	9.5
Grafton township, Sibley County	112	10.7	39.3	7.1	42.9	–	5.4	3.6	1.8	5.4
Graham township, Benton County	168	14.3	42.9	1.2	45.2	–	1.2	–	–	–
Graham Lakes township, Nobles County	99	12.1	75.8	–	39.4	–	–	1.0	–	–
Granada city, Martin County	163	3.7	44.8	6.1	16.6	–	–	97.5	96.3	–
Granby township, Nicollet County	145	14.5	33.8	–	30.3	–	4.1	1.4	–	–
Grand Forks township, Polk County	79	3.8	21.5	3.8	26.6	–	–	64.6	–	–
Grand Lake township, St. Louis County	1 096	19.0	15.1	13.0	14.3	–	2.7	–	.5	2.6
Grand Marais city, Cook County	680	11.3	24.7	27.2	12.6	2.6	1.8	84.1	84.7	1.8
Grand Meadow city, Mower County	386	6.5	43.8	8.3	21.0	–	–	99.5	100.0	.5
Grand Meadow township, Mower County	126	5.6	55.6	2.4	46.8	–	3.2	1.6	1.6	3.2
Grand Plain township, Marshall County	29	6.9	44.8	13.8	27.6	–	–	–	–	–
Grand Portage unorg., Cook County	204	41.7	8.3	30.4	6.9	–	19.1	44.6	32.8	15.7
Grand Prairie township, Nobles County	93	5.4	71.0	6.5	61.3	–	2.2	17.2	6.5	–
Grand Rapids city, Itasca County	3 377	15.5	17.1	17.9	14.7	.5	.2	95.7	96.2	.2
Grand Rapids township, Itasca County	4 736	15.5	13.9	14.2	15.7	.3	.3	71.5	72.9	.2
Grandview township, Lyon County	109	10.1	52.3	2.8	46.8	–	–	3.7	5.5	1.8
Grange township, Pipestone County	96	10.4	50.0	4.2	51.0	–	–	44.8	4.2	–
Granite township, Morrison County	135	11.9	47.4	.7	39.3	–	–	–	–	1.5
Granite Falls township, Chippewa County	104	7.7	64.4	–	45.2	–	3.8	7.7	–	–
Granite Falls city	1 388	7.6	27.7	14.4	17.9	–	.9	99.2	98.1	.1
Chippewa County	342	10.8	23.7	16.1	9.9	–	.3	97.4	95.6	.3
Yellow Medicine County	1 046	6.5	29.1	13.9	20.6	–	1.1	99.8	98.9	–
Granite Ledge township, Benton County	202	17.3	36.6	8.9	38.1	–	3.5	1.0	1.0	3.5
Granite Rock township, Redwood County	88	9.1	54.5	6.8	50.0	–	6.8	2.3	2.3	5.7
Grant township, Washington County	1 195	28.2	9.2	1.3	45.1	–	–	5.2	1.0	–
Grant Valley township, Beltrami County	379	34.8	9.5	7.9	24.5	–	4.5	2.1	2.1	3.2
Granville township, Kittson County	50	8.0	50.0	–	26.0	–	–	92.0	–	–
Grass Lake township, Kanabec County	340	10.0	36.5	5.9	22.1	–	2.4	2.4	2.4	1.2
Grasston city, Kanabec County	51	7.8	66.7	11.8	19.6	–	–	13.7	94.1	–
Grattan township, Itasca County	38	15.8	39.5	21.1	10.5	–	10.5	–	–	5.3
Gray township, Pipestone County	105	15.2	23.8	3.8	27.6	–	–	43.8	6.7	–
Great Bend township, Cottonwood County	266	6.0	25.6	4.1	27.4	–	–	11.3	10.9	–
Great Scott township, St. Louis County	294	13.9	26.5	13.9	14.3	–	16.0	36.4	29.9	12.2
Greenbush township, Mille Lacs County	358	14.8	40.2	5.6	23.2	–	2.5	–	.3	2.5
Greenbush city, Roseau County	325	10.8	17.2	15.4	14.2	–	.6	85.8	92.3	1.2
Greenfield city, Hennepin County	474	22.8	19.0	3.6	36.1	–	2.1	.4	7.8	.8
Greenfield township, Wabasha County	654	17.9	11.8	10.9	19.1	–	.9	1.7	1.8	–
Green Isle city, Sibley County	103	4.9	43.7	2.9	26.2	–	–	100.0	37.9	–
Green Isle township, Sibley County	225	7.6	44.9	.9	50.2	–	5.8	–	.9	–
Green Lake township, Kandiyohi County	621	16.7	19.8	6.9	30.1	–	1.4	2.9	35.6	.8
Greenleaf township, Meeker County	454	12.8	19.8	6.2	26.2	–	.4	2.9	4.4	–
Green Meadow township, Norman County	46	8.7	63.0	4.3	39.1	–	–	–	–	–
Green Prairie township, Morrison County	235	11.5	17.4	7.7	20.0	–	3.4	–	1.3	6.0

TIPSII [UPF] GPH527 CENSUS90 72583600 06/18/92 1:41 PM MACHINE: C DATA:CENSUS90S*PH5TIPSDA27. 06/16/92 17:23:34 TAPE: NONE FRAME: 420
TSF:CENSUS90*92. 06/18/92 10:41:18 UTF:CENSUS90*93. 06/18/92 10:41:18 META:CENSUS90S*PH5TABLES27. 06/18/92 11:26:48

Table 12. **Structural, Plumbing, and Equipment Characteristics: 1990**—Con.

[Data based on sample and subject to sampling variability, see text. For definitions of terms and meanings of symbols, see text]

State County Place and [In Selected States] County Subdivision	All housing units	Percent								
		Year structure built		Bedrooms						
		1980 to March 1990	1939 or earlier	None or 1	4 or more	Condominium	Lacking complete plumbing facilities	With public water system or private company	With public sewer	Lacking complete kitchen facilities
PLACE AND COUNTY SUBDIVISION—Con.										
Greenvale township, Dakota County	240	10.8	35.4	.8	31.7	–	–	–	.8	–
Green Valley township, Becker County	139	7.2	44.6	12.2	27.3	–	27.3	–	–	23.0
Greenwald city, Stearns County	84	13.1	31.0	2.4	31.0	–	–	–	32.1	–
Greenway township, Itasca County	936	9.1	34.3	9.9	12.4	–	.5	50.1	50.0	.9
Greenwood township, Clearwater County	35	8.6	22.9	–	25.7	–	2.9	5.7	–	–
Greenwood township, St. Louis County	1 360	21.7	13.1	16.7	6.3	–	18.7	.4	.4	6.9
Greenwood city, Hennepin County	275	16.4	34.5	7.6	34.2	–	–	14.5	98.5	–
Gregory township, Mahnomen County	43	2.3	44.2	–	51.2	–	–	–	–	–
Grey Cloud Island township, Washington County	168	6.5	16.1	8.3	26.8	–	–	–	–	1.8
Grey Eagle city, Todd County	178	10.7	52.2	23.0	15.2	–	6.7	74.7	93.8	7.9
Grey Eagle township, Todd County	594	12.1	15.5	20.4	11.1	–	7.7	.8	.8	6.1
Grimstad township, Roseau County	68	7.4	26.5	2.9	14.7	–	1.5	2.9	–	1.5
Grove township, Stearns County	171	13.5	33.9	2.3	50.9	–	–	1.2	2.3	–
Grove City city, Meeker County	244	7.4	40.2	15.6	11.5	–	–	95.9	98.4	.8
Grove Lake township, Pope County	165	10.9	39.4	6.1	29.7	–	1.2	–	–	4.2
Grove Park township, Polk County	177	15.8	32.2	10.7	14.1	–	4.5	2.3	–	1.1
Grygla city, Marshall County	123	9.8	28.5	30.9	6.5	–	2.4	93.5	95.9	2.4
Gully city, Polk County	62	–	32.3	40.3	9.7	–	6.5	21.0	21.0	–
Gully township, Polk County	55	20.0	36.4	9.1	38.2	–	–	–	9.1	3.6
Guthrie township, Hubbard County	144	19.4	28.5	13.2	12.5	–	3.5	1.4	–	3.5
Hackensack city, Cass County	140	10.0	26.4	15.0	7.1	–	–	79.3	92.1	–
Hadley city, Murray County	46	6.5	26.1	–	23.9	–	–	95.7	23.9	–
Hagali township, Beltrami County	148	31.1	15.5	13.5	16.2	–	14.2	–	–	14.2
Hagen township, Clay County	73	6.8	19.2	2.7	39.7	–	8.2	–	4.1	4.1
Halden township, St. Louis County	75	9.3	37.3	16.0	10.7	–	20.0	–	–	18.7
Hale township, McLeod County	322	11.8	49.4	3.4	29.2	–	2.8	.9	1.2	1.6
Hallock city, Kittson County	595	11.4	25.0	14.8	15.1	–	–	100.0	98.8	.3
Hallock township, Kittson County	48	–	52.1	–	33.3	–	–	100.0	4.2	–
Halma city, Kittson County	42	–	57.1	14.3	7.1	–	–	–	–	–
Halstad city, Norman County	313	12.5	34.8	21.4	15.0	1.3	1.0	98.1	98.1	–
Halstad township, Norman County	112	1.8	52.7	9.8	33.0	–	–	4.5	1.8	–
Hamburg city, Carver County	198	7.1	35.4	2.5	30.8	–	2.0	98.5	98.5	–
Hamden township, Becker County	90	14.4	43.3	3.3	22.2	–	3.3	4.4	4.4	3.3
Ham Lake city, Anoka County	2 812	25.1	3.4	2.3	33.6	–	.2	6.2	6.4	–
Hamlin township, Lac qui Parle County	83	–	51.8	–	39.8	–	4.8	–	–	3.6
Hammer township, Yellow Medicine County	103	1.9	43.7	–	48.5	–	1.9	7.8	–	1.9
Hammond township, Polk County	36	5.6	41.7	–	38.9	–	–	–	–	–
Hammond city, Wabasha County	85	7.1	48.2	16.5	24.7	–	3.5	100.0	23.5	–
Hampden township, Kittson County	24	29.2	45.8	–	58.3	–	–	100.0	–	–
Hampton city, Dakota County	117	14.5	35.9	6.8	39.3	–	–	83.8	82.1	–
Hampton township, Dakota County	269	21.9	26.4	1.9	28.6	–	–	1.9	–	–
Hamre township, Beltrami County	30	–	50.0	6.7	43.3	–	–	–	–	–
Hancock township, Carver County	107	10.3	61.7	–	46.7	–	1.9	–	–	1.9
Hancock city, Stevens County	335	5.1	43.6	5.1	19.4	–	1.5	98.8	98.8	.6
Hangaard township, Clearwater County	11	27.3	9.1	–	–	–	18.2	–	–	–
Hanley Falls city, Yellow Medicine County	126	6.3	45.2	6.3	14.3	–	–	96.0	100.0	–
Hanover city	259	33.6	16.6	3.5	40.5	–	1.2	48.3	8.1	1.2
Hennepin County	80	30.0	15.0	3.8	47.5	–	3.8	–	–	3.8
Wright County	179	35.2	17.3	3.4	37.4	–	–	69.8	11.7	–
Hanska city, Brown County	170	7.1	61.2	7.6	14.1	–	1.2	100.0	100.0	1.2
Hansonville township, Lincoln County	90	–	75.6	–	46.7	–	20.0	8.9	–	3.3
Hantho township, Lac qui Parle County	60	–	63.3	3.3	48.3	–	6.7	–	–	6.7
Harding city, Morrison County	41	9.8	12.2	4.9	34.1	–	–	–	–	–
Hardwick city, Rock County	101	–	49.5	4.0	25.7	–	2.0	96.0	98.0	2.0
Harmony city, Fillmore County	485	5.8	39.8	10.5	18.1	1.2	–	99.4	97.7	.4
Harmony township, Fillmore County	145	4.1	49.7	1.4	35.9	–	6.9	4.8	3.4	6.9
Harris city, Chisago County	299	26.8	39.8	11.7	34.8	1.0	–	35.1	35.1	2.0
Harris township, Itasca County	1 222	21.9	6.6	10.1	19.2	–	–	.5	–	.2
Harrison township, Kandiyohi County	431	10.7	21.6	4.6	19.3	–	.5	–	–	.5
Hart township, Winona County	108	14.8	67.6	–	50.0	–	–	–	–	1.9
Hartford township, Todd County	216	17.1	38.0	5.1	27.3	–	2.3	–	–	3.7
Hart Lake township, Hubbard County	182	20.3	32.4	12.1	16.5	–	3.8	–	–	3.8
Hartland city, Freeborn County	117	7.7	35.0	10.3	7.7	–	–	100.0	98.3	–
Hartland township, Freeborn County	133	8.3	38.3	3.0	33.8	–	1.5	14.3	11.3	1.5
Harvey township, Meeker County	128	10.9	51.6	1.6	43.0	–	1.6	–	–	3.1
Hassan township, Hennepin County	594	23.9	17.7	.8	41.2	–	.3	–	–	–
Hassan Valley township, McLeod County	258	13.6	35.7	–	39.1	–	1.6	1.2	.4	.8
Hastings city	5 550	24.6	16.6	8.9	21.1	4.0	.2	98.9	98.3	.3
Dakota County	5 550	24.6	16.6	8.9	21.1	4.0	.2	98.9	98.3	.3
Washington County	–	–	–	–	–	–	–	–	–	–
Hatfield city, Pipestone County	25	8.0	48.0	–	12.0	–	–	–	64.0	–
Haugen township, Aitkin County	174	29.9	17.2	17.2	5.7	–	22.4	–	–	12.1
Havana township, Steele County	221	12.7	42.1	.9	37.6	–	–	4.5	4.5	–
Havelock township, Chippewa County	83	4.8	45.8	–	33.7	–	4.8	–	–	2.4
Haven township, Sherburne County	643	29.4	11.8	4.4	34.8	–	.8	8.6	8.6	.8
Haverhill township, Olmsted County	516	22.7	18.4	3.1	50.2	–	–	12.2	5.4	.4
Hawk Creek township, Renville County	96	6.3	63.5	–	35.4	–	–	–	–	–
Hawley city, Clay County	691	12.3	26.8	16.8	12.7	–	–	98.8	98.3	.9
Hawley township, Clay County	126	15.1	19.8	7.9	31.7	–	–	7.9	8.7	–
Hay Brook township, Kanabec County	111	21.6	9.0	12.6	7.2	–	–	–	–	–
Hay Creek township, Goodhue County	240	10.0	41.7	4.6	31.3	–	1.3	.8	–	1.3
Hayes township, Swift County	91	–	60.4	6.6	35.2	–	1.1	–	–	–
Hayfield city, Dodge County	510	14.5	33.1	11.6	21.4	–	.4	97.3	97.8	.4
Hayfield township, Dodge County	139	10.1	61.2	2.9	36.7	–	–	3.6	3.6	–
Hay Lake unorg., St. Louis County	43	18.6	32.6	14.0	23.3	–	18.6	–	–	4.7
Hayland township, Mille Lacs County	127	9.4	36.2	8.7	16.5	–	1.6	–	–	1.6
Hayward city, Freeborn County	108	4.6	28.7	6.5	11.1	–	–	97.2	98.1	–
Hayward township, Freeborn County	167	4.2	48.5	5.4	18.0	–	4.2	1.8	1.8	3.0
Hazel Run city, Yellow Medicine County	34	5.9	64.7	8.8	35.3	–	–	–	–	–
Hazel Run township, Yellow Medicine County	81	4.9	64.2	–	38.3	–	2.5	–	–	2.5
Hazelton township, Aitkin County	775	20.1	21.7	13.5	11.7	–	1.7	5.7	5.8	1.7

TIPSII [UPF] GPH527 CENSUS90 72583600 06/18/92 1:41 PM MACHINE: C DATA:CENSUS90S*PH5TIPSDA27. 06/16/92 17:23:34 TAPE: NONE FRAME: 421
TSF:CENSUS90*92. 06/18/92 10:41:18 UTF:CENSUS90*93. 06/18/92 10:41:18 META:CENSUS90S*PH5TABLES27. 06/18/92 11:26:48

Table 12. **Structural, Plumbing, and Equipment Characteristics: 1990**—Con.

[Data based on sample and subject to sampling variability, see text. For definitions of terms and meanings of symbols, see text]

State County Place and [In Selected States] County Subdivision	All housing units	Percent								
		Year structure built		Bedrooms						
		1980 to March 1990	1939 or earlier	None or 1	4 or more	Condominium	Lacking complete plumbing facilities	With public water system or private company	With public sewer	Lacking complete kitchen facilities
PLACE AND COUNTY SUBDIVISION—Con.										
Hazelton township, Kittson County	54	5.6	29.6	11.1	20.4	–	–	68.5	–	–
Hector city, Renville County	528	5.1	34.7	5.7	20.3	–	2.1	98.9	97.2	2.7
Hector township, Renville County	124	10.5	46.0	1.6	29.0	–	4.0	4.0	2.4	1.6
Hegbert township, Swift County	63	1.6	61.9	3.2	25.4	–	3.2	–	–	9.5
Hegne township, Norman County	32	–	59.4	6.3	43.8	–	6.3	–	–	6.3
Heidelberg city, Le Sueur County	29	–	20.7	3.4	20.7	–	6.9	41.4	17.2	3.4
Heier township, Mahnomen County	71	23.9	28.2	2.8	15.5	–	11.3	–	–	11.3
Height of Land township, Becker County	380	20.0	19.7	14.5	17.1	–	4.2	–	–	3.2
Heikkila Lake unorg., St. Louis County	753	14.1	21.2	10.9	9.4	–	1.2	–	.5	.1
Helen township, McLeod County	288	11.8	38.2	1.4	38.2	–	–	2.8	.3	–
Helena township, Scott County	373	15.0	27.9	3.2	38.1	–	–	.5	.5	1.1
Helga township, Hubbard County	357	27.7	12.6	5.6	21.8	–	.6	.6	1.4	1.1
Helgeland township, Polk County	27	–	33.3	–	51.9	–	–	7.4	–	–
Henderson city, Sibley County	321	6.5	52.0	15.0	16.8	1.9	.6	100.0	97.8	–
Henderson township, Sibley County	204	7.4	39.2	6.9	33.3	–	1.5	2.0	1.0	1.5
Hendricks city, Lincoln County	370	8.9	30.8	12.4	19.5	–	.8	99.2	96.5	.8
Hendricks township, Lincoln County	127	7.9	53.5	6.3	47.2	–	–	63.8	8.7	–
Hendrickson township, Hubbard County	121	29.8	10.7	7.4	13.2	–	–	–	–	–
Hendrum city, Norman County	134	–	53.7	12.7	11.2	–	–	98.5	98.5	–
Hendrum township, Norman County	82	2.4	56.1	3.7	51.2	–	–	7.3	2.4	–
Henning city, Otter Tail County	366	3.3	38.0	15.0	20.8	–	1.6	89.3	91.8	.5
Henning township, Otter Tail County	170	7.6	39.4	2.4	24.7	–	2.9	–	1.2	2.9
Henrietta township, Hubbard County	684	27.0	13.9	9.9	24.3	–	.9	1.2	.6	.9
Henriette city, Pine County	39	17.9	46.2	23.1	15.4	–	12.8	–	–	7.7
Henryville township, Renville County	87	5.7	55.2	6.9	40.2	–	10.3	–	–	8.0
Hereim township, Roseau County	92	20.7	10.9	5.4	12.0	–	–	2.2	–	–
Herman city, Grant County	265	14.7	26.8	14.0	15.1	1.5	–	98.5	98.1	–
Hermantown city, St. Louis County	2 270	19.1	14.4	7.9	19.1	–	.3	58.8	29.6	–
Heron Lake city, Jackson County	331	8.8	46.8	10.9	20.8	3.0	–	98.8	99.4	–
Heron Lake township, Jackson County	162	8.0	50.0	3.7	42.6	–	9.9	11.7	5.6	7.4
Hersey township, Nobles County	87	8.0	46.0	–	39.1	–	–	–	–	–
Hewitt city, Todd County	127	16.5	54.3	9.4	15.0	–	–	78.7	3.9	3.9
Hibbing city, St. Louis County	8 166	6.9	31.6	16.4	15.3	–	.9	86.9	86.7	.9
Hickory township, Pennington County	51	13.7	29.4	11.8	25.5	–	25.5	–	–	19.6
Higdem township, Polk County	51	3.9	41.2	5.9	49.0	–	5.9	66.7	–	5.9
High Forest township, Olmsted County	336	8.9	32.1	1.2	32.7	–	1.2	1.5	.9	.3
Highland township, Wabasha County	142	10.6	50.0	1.4	39.4	–	2.1	–	–	.7
Highland Grove township, Clay County	125	.8	46.4	1.6	29.6	–	1.6	4.8	4.8	–
Highlanding township, Pennington County	81	1.2	37.0	7.4	11.1	–	–	7.4	4.9	–
Highwater township, Cottonwood County	86	7.0	47.7	4.7	44.2	–	4.7	47.7	–	5.8
Hill township, Kittson County	12	–	66.7	–	83.3	–	–	100.0	–	–
Hill City city, Aitkin County	394	39.1	21.3	18.0	5.8	35.5	–	91.9	93.1	–
Hill Lake township, Aitkin County	260	21.5	8.1	22.7	8.8	–	1.9	10.8	13.1	1.5
Hillman township, Kanabec County	182	33.5	19.8	18.7	13.2	–	6.0	–	–	2.7
Hillman city, Morrison County	20	10.0	20.0	20.0	–	–	–	–	–	–
Hillman township, Morrison County	53	24.5	24.5	3.8	56.6	–	–	–	–	–
Hill River township, Polk County	72	9.7	62.5	–	34.7	–	2.8	–	–	2.8
Hills city, Rock County	222	8.1	37.8	10.4	26.1	–	1.4	99.5	99.5	.9
Hillsdale township, Winona County	346	24.0	9.2	2.9	14.2	–	.6	52.6	65.0	.9
Hilltop city, Anoka County	419	21.5	–	20.5	–	2.9	–	99.3	99.0	.5
Hinckley city, Pine County	439	13.0	36.0	21.9	10.7	–	.7	80.4	85.4	2.1
Hinckley township, Pine County	273	15.8	33.3	4.4	20.1	–	2.9	2.6	2.6	1.8
Hines township, Beltrami County	252	15.9	19.8	6.7	23.4	–	6.3	–	.8	5.2
Hiram township, Cass County	540	15.7	9.8	10.9	5.2	–	4.3	6.3	20.0	4.3
Hitterdal city, Clay County	100	13.0	41.0	20.0	15.0	–	4.0	98.0	98.0	4.0
Hobart township, Otter Tail County	516	17.6	19.8	18.0	14.5	–	3.5	–	.8	1.6
Hodges township, Stevens County	82	7.3	48.8	–	52.4	–	–	–	–	–
Hoff township, Pope County	74	8.1	58.1	–	47.3	–	–	–	–	–
Hoffman city, Grant County	293	14.7	33.1	12.3	15.7	–	–	96.6	96.6	–
Hokah city, Houston County	280	8.2	39.3	11.8	12.9	–	.4	95.4	96.1	–
Hokah township, Houston County	189	14.3	33.3	1.1	34.9	–	–	5.8	1.6	1.6
Holden township, Goodhue County	144	3.5	61.1	4.9	52.8	–	.7	–	–	2.1
Holding township, Stearns County	383	13.8	32.9	2.9	36.8	–	–	.3	.3	–
Holdingford city, Stearns County	228	7.5	31.1	5.3	25.9	–	.9	91.2	89.0	–
Holland township, Kandiyohi County	122	11.5	50.0	2.5	48.4	–	–	–	–	–
Holland city, Pipestone County	109	.9	39.4	5.5	13.8	–	–	92.7	93.6	–
Hollandale city, Freeborn County	129	17.1	27.9	14.0	11.6	–	.8	96.9	95.3	–
Holloway city, Swift County	63	–	71.4	3.2	23.8	–	–	96.8	93.7	–
Holly township, Murray County	73	5.5	43.8	4.1	37.0	–	–	39.7	–	–
Hollywood township, Carver County	356	10.4	50.3	2.0	39.3	–	2.0	.8	.8	3.1
Holmes City township, Douglas County	339	18.9	41.3	15.3	18.9	–	9.1	4.4	–	6.2
Holmesville township, Becker County	261	28.0	17.6	6.1	18.8	–	3.8	.8	–	1.5
Holst township, Clearwater County	141	9.9	33.3	6.4	25.5	–	1.4	–	1.4	–
Holt township, Fillmore County	103	7.8	79.6	–	37.9	–	3.9	–	1.9	1.9
Holt city, Marshall County	41	4.9	48.8	9.8	26.8	–	–	43.9	–	–
Holt township, Marshall County	77	18.2	28.6	7.8	11.7	–	13.0	–	–	7.8
Holy Cross township, Clay County	58	10.3	39.7	–	32.8	–	3.4	3.4	13.8	–
Holyoke township, Carlton County	108	27.8	11.1	18.5	11.1	–	23.1	–	–	19.4
Home township, Brown County	248	9.7	40.3	2.0	35.1	–	2.8	8.5	6.9	2.4
Home Brook township, Cass County	86	18.6	25.6	23.3	19.8	–	4.7	–	–	4.7
Home Lake township, Norman County	76	10.5	60.5	7.9	13.2	–	–	–	–	–
Homer township, Winona County	464	20.9	25.6	7.3	28.0	–	2.4	–	–	3.9
Homestead township, Otter Tail County	112	8.9	43.8	.9	30.4	–	.9	–	–	.9
Honner township, Redwood County	44	20.5	22.7	–	31.8	–	–	15.9	–	–
Hope township, Lincoln County	116	2.6	50.0	2.6	48.3	–	–	69.8	4.3	–
Hopkins city, Hennepin County	8 572	15.1	9.4	37.1	7.8	12.9	.1	99.6	99.6	.6
Hornet township, Beltrami County	96	16.7	24.0	13.5	26.0	–	13.5	–	–	17.7
Horton township, Stevens County	76	9.2	48.7	2.6	44.7	–	2.6	–	–	–
Houston city, Houston County	443	7.2	46.7	13.1	19.6	–	.5	90.1	95.0	1.4
Houston township, Houston County	159	3.1	54.7	1.9	39.0	–	2.5	–	.6	2.5

TIPSII [UPF] GPH527 CENSUS90 72583600 06/18/92 1:41 PM MACHINE: C DATA:CENSUS90S*PH5TIPSDA27. 06/16/92 17:23:34 TAPE: NONE FRAME: 422
TSF:CENSUS90*92. 06/18/92 10:41:18 UTF:CENSUS90*93. 06/18/92 10:41:18 META:CENSUS90S*PH5TABLES27. 06/18/92 11:26:48

Table 12. **Structural, Plumbing, and Equipment Characteristics: 1990**—Con.

[Data based on sample and subject to sampling variability, see text. For definitions of terms and meanings of symbols, see text]

State County Place and [In Selected States] County Subdivision	All housing units	Percent								
		Year structure built		Bedrooms						
		1980 to March 1990	1939 or earlier	None or 1	4 or more	Condominium	Lacking complete plumbing facilities	With public water system or private company	With public sewer	Lacking complete kitchen facilities
PLACE AND COUNTY SUBDIVISION—Con.										
Howard Lake city, Wright County	532	17.5	27.4	13.7	15.4	–	–	97.4	97.2	–
Hoyt Lakes city, St. Louis County	962	.6	–	7.6	21.7	1.2	1.7	97.5	97.5	1.7
Hubbard township, Hubbard County	723	21.6	12.4	19.9	12.2	–	1.7	–	–	.6
Hubbard township, Polk County	46	–	76.1	–	37.0	–	–	–	4.3	–
Hudson township, Douglas County	278	23.0	14.4	5.4	25.9	–	2.2	–	–	1.4
Hugo city, Washington County	1 440	24.4	11.6	2.9	31.7	–	.4	23.0	35.3	–
Humboldt township, Clay County	90	12.2	22.2	–	27.8	–	–	2.2	–	–
Humboldt city, Kittson County	35	8.6	65.7	14.3	14.3	–	–	100.0	–	–
Hunter township, Jackson County	114	4.4	41.2	1.8	36.8	–	–	3.5	1.8	–
Huntersville township, Wadena County	63	1.6	39.7	6.3	11.1	–	11.1	–	–	11.1
Huntly township, Marshall County	51	11.8	45.1	15.7	25.5	–	7.8	–	–	7.8
Huntsville township, Polk County	176	21.6	26.1	2.3	31.8	–	1.7	88.1	1.1	–
Huss township, Roseau County	68	10.3	23.5	17.6	5.9	–	7.4	–	–	13.2
Hutchinson city, McLeod County	4 764	28.7	17.3	14.1	18.4	2.6	.2	97.8	98.7	.8
Hutchinson township, McLeod County	375	10.9	32.8	1.6	30.7	–	1.1	–	–	–
Hyde Park township, Wabasha County	105	29.5	27.6	3.8	34.3	–	3.8	3.8	–	1.9
Ida township, Douglas County	733	27.0	12.8	8.6	16.1	–	.5	7.4	16.1	.5
Ideal township, Crow Wing County	1 440	25.1	6.0	7.1	19.2	.6	1.5	–	–	1.9
Idun township, Aitkin County	148	24.3	29.7	6.1	25.7	–	1.4	–	–	–
Ihlen city, Pipestone County	46	–	65.2	8.7	13.0	–	4.3	91.3	4.3	4.3
Independence city, Hennepin County	967	14.5	19.4	3.9	40.4	–	1.8	3.2	14.8	1.2
Indian Lake township, Nobles County	124	–	55.6	1.6	40.3	–	1.6	–	1.6	5.6
Industrial township, St. Louis County	232	15.1	22.8	6.0	6.9	–	5.6	–	–	5.6
Inguadona township, Cass County	187	17.1	5.9	11.2	14.4	–	–	–	4.3	–
Inman township, Otter Tail County	139	5.8	59.7	2.9	14.4	–	2.2	–	–	–
International Falls city, Koochiching County	3 306	14.4	29.2	15.8	13.3	.6	.5	99.9	99.7	.2
Inver Grove Heights city, Dakota County	8 149	36.2	3.9	10.7	16.4	6.1	.1	83.9	85.0	.3
Iona city, Murray County	71	–	52.1	7.0	25.4	–	–	100.0	87.3	2.8
Iona township, Murray County	100	–	69.0	–	53.0	–	–	24.0	20.0	4.0
Iona township, Todd County	136	11.8	53.7	6.6	43.4	–	9.6	–	–	6.6
Iosco township, Waseca County	215	19.1	46.5	4.7	38.1	–	3.7	.9	–	1.9
Irondale township, Crow Wing County	462	17.3	25.5	7.8	20.8	–	3.0	23.4	17.7	1.5
Iron Junction city, St. Louis County	52	3.8	40.4	3.8	13.5	–	5.8	46.2	36.5	–
Iron Range township, Itasca County	291	17.2	34.7	9.3	10.3	–	1.7	52.6	53.6	1.7
Ironton city, Crow Wing County	264	9.5	54.9	18.2	13.3	–	–	99.2	97.0	–
Irving township, Kandiyohi County	390	9.5	32.6	9.5	22.3	–	.8	1.5	23.1	.5
Isanti city, Isanti County	461	36.0	19.3	12.4	10.8	–	1.3	87.2	92.8	–
Isanti township, Isanti County	641	19.2	22.9	5.3	30.4	–	1.6	.3	.9	1.9
Island Lake township, Lyon County	78	9.0	51.3	2.6	34.6	–	6.4	–	–	6.4
Island Lake township, Mahnomen County	302	13.2	12.3	18.9	10.9	–	31.5	–	–	30.8
Island View city, Koochiching County	173	23.7	14.5	23.7	13.3	–	15.0	4.0	3.5	18.5
Isle city, Mille Lacs County	409	13.7	20.0	22.0	10.8	–	–	87.5	87.3	–
Isle Harbor township, Mille Lacs County	328	15.9	25.9	8.2	10.7	–	–	18.9	27.7	–
Itasca township, Clearwater County	116	34.5	30.2	10.3	36.2	–	7.8	–	–	7.8
Ivanhoe city, Lincoln County	336	6.5	31.5	14.3	20.2	–	–	99.4	97.9	–
Jackson city, Jackson County	1 613	9.1	29.4	13.1	18.6	.2	.6	98.5	96.5	1.1
Jackson township, Scott County	480	21.3	7.9	2.9	19.0	–	.6	24.8	29.0	–
Jadis township, Roseau County	209	17.2	18.7	2.9	23.4	–	–	4.8	6.2	–
Jamestown township, Blue Earth County	347	13.3	28.0	18.7	25.4	–	9.2	6.3	5.2	5.8
Janesville city, Waseca County	771	14.3	41.5	10.6	23.5	–	.5	100.0	97.9	–
Janesville township, Waseca County	204	7.4	45.1	11.3	43.1	–	2.5	3.4	2.0	2.5
Janette Lake unorg., St. Louis County	170	10.0	20.0	11.2	14.7	–	2.4	–	–	–
Jasper city	289	3.5	59.9	4.2	21.1	–	3.5	96.9	90.7	1.4
Pipestone County	250	4.0	60.8	4.8	20.0	–	4.0	97.6	91.6	1.6
Rock County	39	–	53.8	–	28.2	–	–	92.3	84.6	–
Jay township, Martin County	107	6.5	59.8	1.9	27.1	–	–	8.4	–	–
Jeffers city, Cottonwood County	206	10.2	36.9	6.3	17.5	–	1.5	94.7	99.0	1.5
Jefferson township, Houston County	52	11.5	57.7	–	48.1	–	–	–	–	–
Jenkins city, Crow Wing County	121	19.8	24.8	14.0	16.5	–	6.6	–	–	4.1
Jenkins township, Crow Wing County	334	32.0	6.9	7.5	16.2	–	2.4	–	1.5	2.4
Jessenland township, Sibley County	155	21.9	52.9	1.9	40.6	–	6.5	–	–	2.6
Jevne township, Aitkin County	257	20.6	15.2	10.1	17.1	–	2.3	–	–	1.2
Jewett unorg., Aitkin County	28	21.4	7.1	28.6	–	–	–	–	–	–
Jo Daviess township, Faribault County	127	1.6	64.6	5.5	26.8	–	3.1	–	–	5.5
Johnson city, Big Stone County	19	10.5	31.6	10.5	36.8	–	–	78.9	10.5	–
Johnson township, Polk County	37	–	64.9	5.4	21.6	–	5.4	5.4	–	–
Johnsonville township, Redwood County	71	–	71.8	4.2	49.3	–	–	–	–	–
Jones township, Beltrami County	93	25.8	12.9	17.2	15.1	–	–	–	–	–
Jordan township, Fillmore County	142	9.9	58.5	–	30.3	–	4.9	–	–	3.5
Jordan city, Scott County	1 091	22.5	29.5	11.3	16.2	–	1.7	95.5	95.4	1.5
Judson township, Blue Earth County	243	12.3	41.6	2.5	30.5	–	3.3	–	–	3.3
Jupiter township, Kittson County	69	2.9	36.2	7.2	11.6	–	5.8	24.6	4.3	5.8
Kalevala township, Carlton County	165	18.2	50.3	9.7	24.8	–	28.5	–	–	27.3
Kalmar township, Olmsted County	426	17.4	23.9	4.7	35.4	–	–	4.9	4.9	–
Kanabec township, Kanabec County	296	16.6	16.6	9.1	20.3	–	3.7	3.4	.7	3.4
Kanaranzi township, Rock County	113	7.1	47.8	–	48.7	–	4.4	58.4	–	8.8
Kandiyohi city, Kandiyohi County	212	30.7	19.8	12.3	17.5	–	.5	96.7	92.9	1.4
Kandiyohi township, Kandiyohi County	228	13.2	25.4	3.1	38.2	–	.9	3.9	3.9	1.3
Kandota township, Todd County	342	17.5	18.7	7.3	20.2	–	.6	–	–	.6
Karlstad city, Kittson County	383	7.6	26.1	14.6	10.4	3.1	2.6	95.6	91.6	2.3
Kasota city, Le Sueur County	265	9.1	46.8	7.2	19.2	–	–	80.0	83.8	–
Kasota township, Le Sueur County	558	12.5	24.9	5.6	21.0	1.4	2.3	4.1	1.1	2.9
Kasson city, Dodge County	1 310	24.0	22.7	16.3	20.2	–	.2	100.0	98.8	–
Kathio township, Mille Lacs County	702	23.9	7.7	7.7	15.4	–	1.0	21.8	22.8	1.6
Keene township, Clay County	58	25.9	31.0	–	20.7	–	–	3.4	3.4	–
Keewatin city, Itasca County	551	4.5	51.4	14.0	9.6	–	1.1	100.0	100.0	.5
Kego township, Cass County	499	27.9	2.8	4.6	17.0	–	1.2	7.0	14.2	1.2
Kelliher city, Beltrami County	167	15.0	32.9	23.4	7.8	–	1.2	78.4	74.9	–
Kelliher township, Beltrami County	34	14.7	29.4	–	47.1	–	14.7	8.8	–	8.8
Kellogg city, Wabasha County	172	5.2	33.7	2.3	24.4	–	–	94.2	2.3	–
Kelsey township, St. Louis County	77	26.0	20.8	23.4	10.4	–	13.0	5.2	–	16.9
Kelso township, Sibley County	125	4.0	60.0	.8	50.4	–	4.0	–	2.4	–
Kennedy city, Kittson County	165	5.5	35.8	6.1	23.0	–	–	98.8	97.0	–
Kenneth city, Rock County	28	17.9	67.9	3.6	53.6	–	7.1	92.9	3.6	7.1
Kensington city, Douglas County	131	1.5	37.4	7.6	16.0	–	–	96.9	93.1	–
Kent city, Wilkin County	51	15.7	49.0	3.9	21.6	–	–	84.3	17.6	–

TIPSII [UPF] GPH527 CENSUS90 72583600 06/18/92 1:41 PM MACHINE: C DATA:CENSUS90S*PH5TIPSDA27. 06/16/92 17:23:34 TAPE: NONE FRAME: 423
TSF:CENSUS90*92. 06/18/92 10:41:18 UTF:CENSUS90*93. 06/18/92 10:41:18 META:CENSUS90S*PH5TABLES27. 06/18/92 11:26:48

Table 12. **Structural, Plumbing, and Equipment Characteristics: 1990**—Con.

[Data based on sample and subject to sampling variability, see text. For definitions of terms and meanings of symbols, see text]

State County Place and [In Selected States] County Subdivision	All housing units	Percent								
		Year structure built		Bedrooms						
		1980 to March 1990	1939 or earlier	None or 1	4 or more	Condominium	Lacking complete plumbing facilities	With public water system or private company	With public sewer	Lacking complete kitchen facilities
PLACE AND COUNTY SUBDIVISION—Con.										
Kenyon city, Goodhue County	693	10.8	44.9	10.2	24.0	.7	.3	97.8	96.2	–
Kenyon township, Goodhue County	154	6.5	53.2	2.6	36.4	–	–	–	–	–
Kerkhoven city, Swift County	317	6.6	39.1	5.0	17.4	–	–	100.0	100.0	2.2
Kerkhoven township, Swift County	139	3.6	59.0	2.9	21.6	–	12.9	–	–	12.2
Kerrick city, Pine County	22	9.1	81.8	–	22.7	–	–	–	–	–
Kerrick township, Pine County	216	16.7	21.8	16.2	10.2	–	4.6	–	–	2.8
Kertsonville township, Polk County	55	20.0	29.1	–	30.9	–	–	–	–	–
Kettle River city, Carlton County	88	10.2	43.2	22.7	11.4	–	–	97.7	97.7	–
Kettle River township, Pine County	290	17.9	11.0	4.8	22.8	–	.7	5.2	.7	–
Keystone township, Polk County	49	–	12.2	–	22.4	–	–	42.9	–	–
Kiester city, Faribault County	289	1.7	22.8	11.4	19.7	–	–	99.0	97.9	–
Kiester township, Faribault County	135	.7	40.7	–	40.7	–	1.5	3.0	1.5	–
Kildare township, Swift County	61	3.3	60.7	3.3	36.1	–	1.6	1.6	1.6	1.6
Kilkenny city, Le Sueur County	66	6.1	53.0	9.1	27.3	–	3.0	100.0	16.7	–
Kilkenny township, Le Sueur County	179	7.8	42.5	8.4	34.6	–	6.7	6.1	–	5.6
Kimball township, Jackson County	77	–	64.9	–	49.4	–	–	–	–	–
Kimball Prairie city, Stearns County	261	8.0	33.3	13.0	13.8	–	2.3	86.2	86.6	1.5
Kimberly township, Aitkin County	150	16.7	30.0	16.7	17.3	–	16.7	–	–	9.3
Kinbrae city, Nobles County	20	–	10.0	60.0	–	–	–	–	10.0	–
King township, Polk County	86	2.3	81.4	4.7	30.2	–	15.1	–	–	16.3
Kinghurst township, Itasca County	100	29.0	13.0	25.0	22.0	–	2.0	–	6.0	–
Kingman township, Renville County	84	4.8	63.1	8.3	38.1	–	–	2.4	2.4	4.8
Kingston city, Meeker County	53	7.5	47.2	3.8	15.1	–	–	–	–	–
Kingston township, Meeker County	521	19.8	34.7	7.3	18.6	–	2.3	2.3	2.3	1.5
Kinney city, St. Louis County	119	5.9	47.1	10.9	15.1	–	10.1	89.9	73.9	8.4
Kintire township, Redwood County	93	3.2	73.1	–	41.9	–	–	–	2.2	2.2
Knife Lake township, Kanabec County	495	11.1	18.6	5.1	16.0	–	1.6	1.2	1.2	1.6
Knute township, Polk County	293	20.5	31.7	4.4	24.6	–	18.8	2.4	2.7	17.7
Kragero township, Chippewa County	84	4.8	72.6	2.4	40.5	–	6.0	–	–	8.3
Kragnes township, Clay County	137	5.8	28.5	2.9	43.1	–	–	–	–	2.2
Krain township, Stearns County	252	13.5	56.3	.8	48.8	–	2.0	1.2	1.2	2.0
Kratka township, Pennington County	65	7.7	43.1	1.5	27.7	–	4.6	–	–	4.6
Kroschel township, Kanabec County	175	14.9	20.0	20.0	17.1	–	22.3	–	–	20.6
Kugler township, St. Louis County	78	2.6	32.1	6.4	20.5	–	3.8	–	–	–
Kurtz township, Clay County	106	8.5	22.6	1.9	33.0	–	1.9	2.8	–	–
Lac qui Parle township, Lac qui Parle County	99	8.1	69.7	5.1	41.4	–	2.0	–	–	9.1
La Crescent city, Houston County	1 680	23.0	8.5	6.4	19.8	.7	.1	94.1	94.5	–
La Crescent township, Houston County	507	30.6	10.7	3.0	32.0	–	–	13.4	9.3	.6
La Crosse township, Jackson County	75	2.7	66.7	–	61.3	–	6.7	–	2.7	–
Lafayette city, Nicollet County	196	2.0	40.3	5.6	18.4	–	1.0	99.0	98.0	1.0
Lafayette township, Nicollet County	260	14.2	52.7	.8	37.7	–	1.2	6.9	1.5	2.7
La Garde township, Mahnomen County	40	7.5	40.0	10.0	27.5	–	5.0	–	–	–
La Grand township, Douglas County	1 594	26.0	8.8	4.5	25.9	2.1	–	5.3	68.3	–
Lake township, Roseau County	835	36.4	1.9	4.0	12.0	2.2	.2	48.1	5.7	.2
Lake township, Wabasha County	183	14.8	26.2	19.1	23.0	–	4.4	6.6	2.2	3.3
Lake Alice township, Hubbard County	67	32.8	4.5	41.8	4.5	–	9.0	–	–	6.0
Lake Andrew township, Kandiyohi County	649	16.8	11.2	14.8	11.6	–	7.1	.9	.9	7.7
Lake Belt township, Martin County	111	3.6	49.5	3.6	36.0	–	–	16.2	9.9	–
Lake Benton city, Lincoln County	361	2.2	33.0	11.4	22.2	–	–	94.2	93.9	–
Lake Benton township, Lincoln County	83	9.6	57.8	–	26.5	–	4.8	59.0	2.4	–
Lake Bronson city, Kittson County	145	4.1	44.8	12.4	6.2	–	1.4	93.8	95.2	1.4
Lake City city	2 034	12.4	37.8	15.9	15.6	.9	.8	93.5	90.9	.5
Goodhue County	237	26.2	5.1	36.3	4.6	–	3.0	86.1	86.1	1.7
Wabasha County	1 797	10.6	42.1	13.2	17.1	1.0	.5	94.5	91.5	.4
Lake Crystal city, Blue Earth County	847	10.5	37.1	13.1	19.5	.9	.7	98.0	97.9	.8
Lake Edwards township, Crow Wing County	1 157	20.4	10.6	6.7	16.5	–	1.9	.7	.9	1.0
Lake Elizabeth township, Kandiyohi County	117	3.4	44.4	3.4	35.9	–	8.5	.9	.9	3.4
Lake Elmo city, Washington County	2 016	23.5	7.4	3.4	31.4	–	.2	31.1	24.7	.2
Lake Emma township, Hubbard County	844	29.9	18.5	16.2	13.5	.6	4.5	.2	–	1.5
Lake Eunice township, Becker County	1 065	20.8	14.1	6.5	20.4	.6	.9	2.4	1.0	1.8
Lakefield city, Jackson County	775	5.4	35.6	8.4	20.5	–	1.9	99.2	98.8	.8
Lake Fremont township, Martin County	95	2.1	66.3	5.3	40.0	–	1.1	2.1	2.1	1.1
Lake George township, Hubbard County	170	17.1	10.6	11.8	12.9	–	1.2	–	–	1.2
Lake George township, Stearns County	107	7.5	37.4	5.6	38.3	–	3.7	–	–	1.9
Lake Grove township, Mahnomen County	78	14.1	44.9	3.8	28.2	–	6.4	–	–	6.4
Lake Hanska township, Brown County	142	10.6	73.2	–	50.0	–	2.8	–	–	–
Lake Hattie township, Hubbard County	55	58.2	7.3	9.1	9.1	–	–	–	–	–
Lake Henry city, Stearns County	39	10.3	28.2	5.1	43.6	–	–	5.1	100.0	5.1
Lake Henry township, Stearns County	98	10.2	57.1	–	67.3	–	–	–	2.0	–
Lake Ida township, Norman County	62	14.5	33.9	–	41.9	–	–	–	–	4.8
Lake Jessie township, Itasca County	270	20.7	14.8	16.7	6.7	–	15.2	–	1.1	13.0
Lake Johanna township, Pope County	85	3.5	71.8	14.1	35.3	–	10.6	–	–	5.9
Lakeland city, Washington County	654	21.4	15.1	1.8	31.7	.9	–	.9	.8	–
Lakeland Shores city, Washington County	109	27.5	1.8	4.6	37.6	–	–	–	–	–
Lake Lillian city, Kandiyohi County	110	7.3	28.2	8.2	8.2	–	–	96.4	94.5	–
Lake Lillian township, Kandiyohi County	102	6.9	56.9	5.9	33.3	–	2.0	–	–	2.0
Lake Marshall township, Lyon County	187	8.0	28.3	1.6	38.0	–	–	2.1	1.6	4.3
Lake Mary township, Douglas County	440	19.5	25.9	6.4	27.5	–	–	–	1.1	–
Lake No. 1 unorg., Lake County	196	11.2	14.3	60.2	2.6	–	51.5	–	–	50.5
Lake No. 2 unorg., Lake County	1 064	17.7	24.3	21.0	10.9	–	16.5	.3	12.3	15.0
Lake Park city, Becker County	308	16.2	40.3	13.6	15.3	–	–	99.7	98.7	–
Lake Park township, Becker County	177	9.6	23.2	6.8	20.3	–	1.1	.6	.6	–
Lake Pleasant township, Red Lake County	45	8.9	75.6	4.4	46.7	–	–	–	–	–
Lakeport township, Hubbard County	471	29.9	10.4	13.2	13.2	1.9	4.2	.4	1.5	3.8
Lake Prairie township, Nicollet County	245	13.1	40.4	4.1	40.8	–	2.4	.8	–	.4

TIPSII [UPF] GPH527 CENSUS90 72583600 06/18/92 1:41 PM MACHINE: C DATA:CENSUS90S*PH5TIPSDA27. 06/16/92 17:23:34 TAPE: NONE FRAME: 424
TSF:CENSUS90*92. 06/18/92 10:41:18 UTF:CENSUS90*93. 06/18/92 10:41:18 META:CENSUS90S*PH5TABLES27. 06/18/92 11:26:48

Table 12. **Structural, Plumbing, and Equipment Characteristics: 1990**—Con.

[Data based on sample and subject to sampling variability, see text. For definitions of terms and meanings of symbols, see text]

State County Place and [In Selected States] County Subdivision	All housing units	Percent								
		Year structure built		Bedrooms						
		1980 to March 1990	1939 or earlier	None or 1	4 or more	Condominium	Lacking complete plumbing facilities	With public water system or private company	With public sewer	Lacking complete kitchen facilities
PLACE AND COUNTY SUBDIVISION—Con.										
Lake Sarah township, Murray County	277	22.7	31.4	9.4	14.8	–	11.9	4.0	.7	9.0
Lake Shore city, Cass County	905	29.7	12.3	10.6	25.9	1.2	1.1	–	.3	.6
Lake Shore township, Lac qui Parle County	112	3.6	67.9	–	47.3	–	8.9	–	–	5.4
Lakeside township, Aitkin County	554	38.6	13.4	14.4	4.9	–	1.3	–	5.4	.5
Lakeside township, Cottonwood County	102	6.9	35.3	1.0	47.1	–	2.0	–	2.0	–
Lake Stay township, Lincoln County	61	9.8	49.2	–	42.6	–	4.9	31.1	–	–
Lake St. Croix Beach city, Washington County	441	6.3	22.4	13.6	12.2	–	.2	1.6	2.3	.9
Laketown township, Carver County	633	22.9	23.5	3.3	38.4	–	.3	9.5	32.2	.3
Lake Valley township, Traverse County	131	10.7	60.3	3.1	41.2	–	6.1	6.1	–	3.8
Lake Vermilion unorg., St. Louis County	485	15.1	19.4	21.0	14.2	–	30.3	–	–	14.6
Lake View township, Becker County	1 507	16.2	17.8	3.7	19.9	.5	.2	2.0	1.7	.2
Lakeview township, Carlton County	127	9.4	31.5	18.1	10.2	–	27.6	–	–	18.1
Lakeville city, Dakota County	8 105	50.6	2.7	3.5	27.6	1.6	.1	89.5	90.1	–
Lake Wilson city, Murray County	142	6.3	35.9	4.2	16.2	–	–	95.1	91.5	–
Lakewood township, St. Louis County	658	17.6	19.8	11.9	22.2	–	3.6	4.4	–	4.0
Lakin township, Morrison County	126	11.1	42.1	7.9	30.2	–	4.8	2.4	2.4	6.3
Lambert township, Red Lake County	72	8.3	37.5	–	13.9	–	–	1.4	–	2.8
Lamberton city, Redwood County	442	16.7	31.7	13.3	18.8	–	.9	99.1	99.1	1.1
Lamberton township, Redwood County	97	3.1	58.8	2.1	41.2	–	2.1	9.3	–	2.1
Lammers township, Beltrami County	186	39.2	17.2	8.1	12.9	–	–	–	–	–
Lancaster city, Kittson County	199	12.1	48.7	25.1	9.5	–	4.0	95.0	85.4	3.0
Land township, Grant County	100	17.0	51.0	7.0	47.0	–	4.0	–	2.0	6.0
Landfall city, Washington County	311	16.4	1.0	8.4	1.6	–	–	86.8	96.5	–
Lanesboro city, Fillmore County	420	6.9	61.4	19.8	17.1	–	.2	96.9	97.4	1.7
Lanesburgh township, Le Sueur County	505	19.6	25.1	1.6	36.8	–	1.6	3.6	4.0	.4
Langhei township, Pope County	96	9.4	63.5	3.1	37.5	–	9.4	–	–	6.3
Langola township, Benton County	294	27.6	13.9	6.8	34.0	–	1.7	3.4	3.1	1.0
Langor township, Beltrami County	79	29.1	21.5	19.0	15.2	–	22.8	–	–	19.0
Lansing township, Mower County	518	4.6	30.1	2.5	22.8	–	.6	5.0	5.2	.4
Laona township, Roseau County	174	25.3	16.1	6.3	13.2	–	3.4	–	–	3.4
Laporte city, Hubbard County	71	25.4	38.0	32.4	26.8	–	–	8.5	8.5	–
La Prairie township, Clearwater County	149	26.2	14.1	6.0	8.7	–	14.8	–	2.0	13.4
La Prairie city, Itasca County	184	17.9	1.1	10.9	14.7	–	–	11.4	71.7	–
Larkin township, Nobles County	86	2.3	58.1	–	60.5	–	–	–	–	–
La Salle city, Watonwan County	44	–	54.5	4.5	15.9	–	–	100.0	40.9	–
Lastrup city, Morrison County	55	14.5	40.0	–	16.4	–	–	–	–	–
Lauderdale city, Ramsey County	1 216	20.6	19.5	35.9	7.2	9.2	.5	99.8	100.0	–
Lavell township, St. Louis County	168	16.7	16.7	11.3	13.7	–	8.3	–	–	8.3
Lawrence township, Grant County	51	7.8	64.7	3.9	37.3	–	–	–	–	–
Lawrence township, Itasca County	250	16.0	13.2	16.8	10.0	–	4.8	–	–	2.8
Leaf Lake township, Otter Tail County	374	18.2	31.6	16.6	19.0	–	3.5	–	–	3.7
Leaf Mountain township, Otter Tail County	172	15.7	41.9	10.5	18.0	–	7.6	–	–	6.4
Leaf River township, Wadena County	194	9.8	37.6	1.0	40.2	–	1.5	–	–	.5
Leaf Valley township, Douglas County	317	26.8	25.6	5.0	30.9	–	1.6	1.9	7.6	1.9
Leavenworth township, Brown County	125	12.8	55.2	–	52.8	–	1.6	–	–	1.6
Le Center city, Le Sueur County	789	7.7	31.6	15.6	19.0	1.8	–	99.2	98.6	1.0
Lee township, Aitkin County	40	12.5	42.5	17.5	10.0	–	17.5	–	–	17.5
Lee township, Beltrami County	20	–	45.0	10.0	15.0	–	25.0	–	–	25.0
Lee township, Norman County	79	5.1	46.8	–	32.9	–	–	8.9	5.1	–
Leech Lake township, Cass County	215	35.8	11.6	7.9	9.3	–	2.8	–	–	2.8
Leeds township, Murray County	91	4.4	57.1	4.4	30.8	–	–	2.2	–	3.3
Leenthrop township, Chippewa County	107	3.7	60.7	2.8	49.5	–	6.5	–	–	6.5
Leiding township, St. Louis County	507	23.1	10.5	21.7	4.7	–	24.9	6.9	4.5	17.8
Leigh township, Morrison County	76	10.5	31.6	11.8	9.2	–	6.6	–	–	10.5
Lemond township, Steele County	202	4.5	64.9	1.0	48.5	–	3.5	1.0	–	2.5
Lengby city, Polk County	70	15.7	45.7	15.7	5.7	–	–	–	–	–
Lent township, Chisago County	555	28.1	13.7	3.1	31.4	–	1.6	.7	.4	.7
Leon township, Clearwater County	131	12.2	30.5	3.8	26.7	–	3.8	1.5	3.8	5.3
Leon township, Goodhue County	303	11.2	36.6	1.0	41.9	–	.7	–	–	.7
Leonard city, Clearwater County	15	–	73.3	–	26.7	–	–	–	–	–
Leonardsville township, Traverse County	61	–	59.0	–	45.9	–	1.6	–	–	1.6
Leonidas city, St. Louis County	28	–	92.9	7.1	10.7	–	–	100.0	92.9	–
Leota township, Nobles County	198	7.1	36.4	2.5	33.3	–	–	69.2	37.4	–
Le Ray township, Blue Earth County	330	9.1	38.2	8.2	25.8	–	4.5	2.4	2.4	2.1
Le Roy city, Mower County	407	5.2	41.8	8.6	18.9	1.0	.2	96.1	94.8	.2
Le Roy township, Mower County	155	4.5	49.0	–	39.4	–	1.9	3.9	3.2	1.9
Le Sauk township, Stearns County	692	23.0	10.0	1.3	43.9	–	.3	1.4	1.6	–
Leslie township, Todd County	493	22.1	21.5	8.5	13.6	.6	11.4	–	–	9.7
Lessor township, Polk County	82	17.1	53.7	2.4	35.4	–	2.4	–	–	8.5
Lester Prairie city, McLeod County	461	9.3	25.4	9.1	17.4	–	–	97.0	98.3	–
Le Sueur city, Le Sueur County	1 522	9.8	24.4	15.0	22.7	.7	.4	98.6	97.4	–
Leven township, Pope County	493	22.9	25.4	5.7	24.9	–	–	.8	.8	–
Lewis township, Mille Lacs County	31	29.0	12.9	22.6	6.5	–	22.6	6.5	6.5	12.9
Lewiston city, Winona County	481	8.9	41.8	8.1	25.2	1.2	.8	99.6	98.1	.4
Lewisville city, Watonwan County	118	7.6	34.7	1.7	18.6	–	–	100.0	66.9	–
Lexington city, Anoka County	886	12.9	1.7	13.7	10.7	1.6	.2	94.9	97.5	–
Lexington township, Le Sueur County	269	13.8	38.3	2.2	25.3	–	5.2	1.9	.7	3.7
Libby township, Aitkin County	106	15.1	30.2	17.0	17.0	–	8.5	–	2.8	8.5
Liberty township, Beltrami County	228	27.6	24.6	8.8	20.2	–	8.8	–	–	8.8
Liberty township, Itasca County	75	29.3	12.0	22.7	13.3	–	16.0	–	–	8.0
Liberty township, Polk County	57	10.5	61.4	–	35.1	–	–	–	–	–
Lida township, Otter Tail County	837	20.1	10.4	12.1	12.3	–	9.2	1.4	5.4	6.9
Lien township, Grant County	59	–	66.1	3.4	20.3	–	8.5	3.4	3.4	11.9
Lilydale city, Dakota County	369	47.7	.5	25.2	.5	42.3	–	96.5	100.0	–
Lima township, Cass County	61	3.3	36.1	3.3	18.0	–	3.3	–	–	3.3
Lime township, Blue Earth County	425	27.1	15.8	8.0	22.1	–	.9	13.6	16.0	.5
Lime Lake township, Murray County	99	6.1	54.5	3.0	36.4	–	–	–	–	–
Limestone township, Lincoln County	75	17.3	37.3	2.7	33.3	–	–	53.3	2.7	–
Lincoln township, Blue Earth County	90	–	40.0	2.2	37.8	–	2.2	–	–	3.3
Lincoln township, Marshall County	54	14.8	46.3	13.0	27.8	–	16.7	–	–	7.4

TIPSII [UPF] GPH527 CENSUS90 72583600 06/18/92 1:41 PM MACHINE: C DATA:CENSUS90S*PH5TIPSDA27. 06/16/92 17:23:34 TAPE: NONE FRAME: 425
TSF:CENSUS90*92. 06/18/92 10:41:18 UTF:CENSUS90*93. 06/18/92 10:41:18 META:CENSUS90S*PH5TABLES27. 06/18/92 11:26:48

Table 12. **Structural, Plumbing, and Equipment Characteristics: 1990**—Con.

[Data based on sample and subject to sampling variability, see text. For definitions of terms and meanings of symbols, see text]

State County Place and [In Selected States] County Subdivision	All housing units	Percent								
		Year structure built		Bedrooms						
		1980 to March 1990	1939 or earlier	None or 1	4 or more	Condominium	Lacking complete plumbing facilities	With public water system or private company	With public sewer	Lacking complete kitchen facilities
PLACE AND COUNTY SUBDIVISION—Con.										
Lind township, Roseau County	33	36.4	12.1	18.2	30.3	–	6.1	–	–	–
Linden township, Brown County	126	3.2	55.6	–	41.3	–	3.2	–	–	3.2
Linden Grove township, St. Louis County	80	27.5	40.0	25.0	13.8	–	25.0	–	–	22.5
Lindstrom city, Chisago County	1 110	26.0	17.1	11.7	12.3	4.9	.2	90.3	94.5	.4
Lino Lakes city, Anoka County	2 653	48.7	4.8	1.8	28.5	–	.2	18.6	28.6	–
Linsell township, Marshall County	31	3.2	12.9	29.0	19.4	–	45.2	–	–	45.2
Linwood township, Anoka County	1 315	32.0	3.3	9.6	20.9	–	2.2	2.6	2.0	1.2
Lisbon township, Yellow Medicine County	84	7.1	60.7	2.4	39.3	–	–	–	–	–
Lismore city, Nobles County	94	–	63.8	2.1	53.2	–	–	89.4	21.3	–
Lismore township, Nobles County	89	15.7	42.7	–	39.3	–	2.2	29.2	4.5	12.4
Litchfield city, Meeker County	2 519	10.8	24.2	16.4	22.3	–	.6	98.1	98.3	.6
Litchfield township, Meeker County	326	9.2	21.5	4.0	23.0	–	4.0	3.7	3.1	4.0
Little Canada city, Ramsey County	4 081	26.6	1.7	22.0	11.8	13.5	–	85.2	99.2	–
Little Elk township, Todd County	149	22.1	25.5	8.7	22.8	–	18.1	–	–	9.4
Little Falls city, Morrison County	3 048	17.2	30.3	23.4	15.6	.4	.4	90.6	94.9	.5
Little Falls township, Morrison County	470	23.0	10.4	4.7	31.9	–	2.3	4.3	4.7	2.8
Littlefork city, Koochiching County	324	8.3	22.5	16.0	10.8	–	1.5	87.7	85.5	1.9
Little Pine township, Crow Wing County	73	27.4	2.7	21.9	16.4	–	4.1	–	–	4.1
Little Rock CDP, Beltrami County	196	41.3	10.2	12.8	6.6	–	3.1	3.1	1.5	1.0
Little Rock township, Nobles County	92	4.3	60.9	–	41.3	–	–	4.3	–	2.2
Little Sand Lake unorg., Itasca County	150	18.7	6.7	6.0	22.7	–	8.0	–	–	8.0
Little Sauk township, Todd County	322	14.0	38.5	5.0	20.2	–	.9	1.2	1.2	.3
Livonia township, Sherburne County	759	33.1	9.6	3.3	28.1	–	.7	1.4	1.4	.4
Lockhart township, Norman County	55	–	56.4	3.6	36.4	–	–	–	–	–
Lodi township, Mower County	84	16.7	45.2	3.6	41.7	–	1.2	–	1.2	1.2
Logan township, Aitkin County	147	21.1	27.2	24.5	8.2	–	19.0	5.4	–	21.8
Logan township, Grant County	57	3.5	43.9	–	40.4	–	5.3	8.8	12.3	5.3
London township, Freeborn County	153	2.0	55.6	.7	26.8	–	1.3	2.0	.7	–
Lone Pine township, Itasca County	322	9.6	9.6	13.7	12.1	–	5.9	1.2	1.2	3.1
Lone Tree township, Chippewa County	101	4.0	49.5	–	34.7	–	14.9	–	–	11.9
Long Beach city, Pope County	199	28.6	11.1	33.7	9.0	–	.5	47.7	90.5	.5
Long Lake township, Crow Wing County	577	13.9	24.8	11.8	23.1	–	2.9	–	–	1.6
Long Lake city, Hennepin County	778	25.4	7.3	15.0	28.9	4.6	.4	99.1	99.6	–
Long Lake township, Watonwan County	191	9.9	35.6	7.3	23.0	–	–	7.3	4.7	–
Long Prairie city, Todd County	1 259	15.3	29.1	19.5	18.8	.7	–	81.0	97.0	.9
Long Prairie township, Todd County	289	13.8	29.8	3.1	33.9	–	1.0	1.7	2.8	1.4
Longville city, Cass County	182	31.9	10.4	13.2	12.1	–	–	34.6	85.2	–
Lonsdale city, Rice County	445	8.8	30.8	5.6	16.6	–	.4	99.6	99.1	–
Loon Lake township, Cass County	137	33.6	29.9	18.2	18.2	–	3.6	4.4	4.4	2.2
Lorain township, Nobles County	124	4.8	44.4	3.2	25.8	–	–	–	–	–
Loretto city, Hennepin County	185	32.4	18.9	25.9	11.4	–	–	97.3	97.3	–
Louisburg city, Lac qui Parle County	34	5.9	79.4	5.9	20.6	–	–	–	–	–
Louisville township, Red Lake County	89	5.6	41.6	9.0	21.3	–	3.4	–	–	–
Louisville township, Scott County	284	17.6	11.6	2.5	38.7	–	.7	14.8	8.5	.7
Louriston township, Chippewa County	81	4.9	39.5	–	46.9	–	–	–	–	–
Lowell township, Polk County	60	26.7	26.7	3.3	25.0	–	–	30.0	3.3	–
Lower Red Lake unorg., Beltrami County	1 002	47.0	4.3	11.2	12.5	–	5.2	49.0	29.6	3.9
Lowry city, Pope County	113	3.5	57.5	7.1	25.7	4.4	–	100.0	95.6	–
Lowville township, Murray County	80	–	50.0	6.3	31.3	–	5.0	–	–	5.0
Lucan city, Redwood County	115	7.0	38.3	10.4	16.5	–	1.7	93.9	98.3	–
Lucas township, Lyon County	95	9.5	46.3	–	58.9	–	–	27.4	23.2	–
Lund township, Douglas County	182	17.6	39.0	5.5	26.9	–	2.2	–	–	1.1
Lura township, Faribault County	93	–	59.1	2.2	48.4	–	–	–	–	4.3
Lutsen township, Cook County	559	13.6	10.7	23.8	6.6	15.7	20.8	15.0	15.0	10.6
Luverne city, Rock County	1 994	6.7	28.3	14.9	20.1	.5	.4	99.1	99.0	.5
Luverne township, Rock County	168	13.7	41.7	5.4	48.8	–	1.8	42.9	1.8	1.8
Luxemburg township, Stearns County	215	12.6	42.3	2.3	60.9	–	–	–	–	–
Lyle city, Mower County	225	5.3	45.3	12.0	30.7	–	–	92.0	92.0	–
Lyle township, Mower County	149	2.7	44.3	2.0	47.7	–	1.3	–	.7	1.3
Lynd city, Lyon County	114	7.9	22.8	5.3	19.3	–	–	100.0	96.5	1.8
Lynd township, Lyon County	150	11.3	32.7	2.0	37.3	–	1.3	2.7	.7	–
Lynden township, Stearns County	592	27.4	12.3	5.9	22.6	–	2.9	3.9	.5	1.9
Lynn township, McLeod County	259	13.9	44.8	3.5	44.8	–	.8	2.7	2.7	1.9
Lyons township, Lyon County	82	2.4	52.4	–	48.8	–	–	17.1	–	–
Lyons township, Wadena County	92	13.0	32.6	–	17.4	–	12.0	–	–	10.9
Lyra township, Blue Earth County	143	2.8	64.3	.7	46.9	–	2.1	1.4	2.8	2.1
Mabel city, Fillmore County	323	9.6	42.7	8.4	15.8	–	–	99.1	98.8	–
McCauleyville township, Wilkin County	14	–	57.1	–	71.4	–	–	14.3	–	–
McCormack Lake unorg., St. Louis County	183	17.5	8.7	19.1	3.8	–	18.0	–	–	7.1
McCrea township, Marshall County	103	1.0	35.0	1.9	24.3	–	1.9	32.0	2.9	1.9
McDavitt township, St. Louis County	215	18.1	33.0	10.7	14.4	–	6.0	–	–	6.0
McDonaldsville township, Norman County	77	10.4	46.8	2.6	41.6	–	–	2.6	–	–
McGrath city, Aitkin County	39	15.4	41.0	20.5	5.1	–	–	–	–	5.1
McGregor city, Aitkin County	181	11.6	11.6	22.1	10.5	–	–	27.1	80.1	–
McGregor township, Aitkin County	48	10.4	35.4	4.2	10.4	–	2.1	–	–	2.1
McIntosh city, Polk County	273	7.7	49.5	19.8	17.9	–	–	98.2	96.7	1.8
McKinley township, Cass County	66	10.6	48.5	31.8	4.5	–	21.2	–	–	21.2
McKinley township, Kittson County	37	16.2	10.8	21.6	13.5	–	–	–	–	–
McKinley city, St. Louis County	67	13.4	40.3	–	13.4	–	3.0	100.0	97.0	3.0
McPherson township, Blue Earth County	157	11.5	47.8	–	35.7	–	–	5.1	5.1	–
Macsville township, Grant County	59	1.7	72.9	–	57.6	–	–	13.6	10.2	1.7
Macville township, Aitkin County	113	12.4	39.8	23.9	23.0	–	16.8	–	–	13.3
Madelia city, Watonwan County	923	14.8	32.6	11.7	19.0	–	1.0	99.3	99.0	.7
Madelia township, Watonwan County	132	3.0	54.5	1.5	42.4	–	1.5	5.3	6.8	–
Madison city, Lac qui Parle County	916	6.2	39.6	15.8	18.7	–	.2	99.5	99.6	1.2
Madison township, Lac qui Parle County	96	6.3	57.3	3.1	55.2	–	2.1	4.2	4.2	2.1
Madison Lake city, Blue Earth County	256	19.5	26.6	10.5	22.3	1.6	–	98.0	96.5	–
Magnolia city, Rock County	72	1.4	36.1	5.6	18.1	–	2.8	100.0	94.4	–
Magnolia township, Rock County	117	9.4	24.8	5.1	34.2	–	–	55.6	19.7	–
Mahnomen city, Mahnomen County	534	13.3	35.6	17.8	14.2	7.5	.7	98.3	98.3	.7

TIPSII [UPF] GPH527 CENSUS90 72583600 06/18/92 1:41 PM MACHINE: C DATA:CENSUS90S*PH5TIPSDA27. 06/16/92 17:23:34 TAPE: NONE FRAME: 426
TSF:CENSUS90*92. 06/18/92 10:41:18 UTF:CENSUS90*93. 06/18/92 10:41:18 META:CENSUS90S*PH5TABLES27. 06/18/92 11:26:48

Table 12. **Structural, Plumbing, and Equipment Characteristics: 1990**—Con.

[Data based on sample and subject to sampling variability, see text. For definitions of terms and meanings of symbols, see text]

State County Place and [In Selected States] County Subdivision	All housing units	Percent								
		Year structure built		Bedrooms						
		1980 to March 1990	1939 or earlier	None or 1	4 or more	Condominium	Lacking complete plumbing facilities	With public water system or private company	With public sewer	Lacking complete kitchen facilities
PLACE AND COUNTY SUBDIVISION—Con.										
Mahtomedi city, Washington County	1 898	31.2	26.7	3.3	27.6	.8	–	87.0	87.2	–
Mahtowa township, Carlton County	212	17.9	35.8	9.4	15.6	–	2.8	–	–	–
Maine township, Otter Tail County	504	20.2	25.0	4.4	18.8	–	6.0	–	–	6.2
Maine Prairie township, Stearns County	674	19.9	18.7	11.0	22.8	–	2.7	–	–	1.2
Malmo township, Aitkin County	303	28.7	12.9	12.9	19.5	–	–	–	1.0	–
Malta township, Big Stone County	46	10.9	47.8	–	43.5	–	–	–	–	–
Malung township, Roseau County	145	23.4	22.1	4.8	25.5	–	3.4	–	–	3.4
Mamre township, Kandiyohi County	135	10.4	50.4	3.0	29.6	–	–	5.9	2.2	1.5
Manannah township, Meeker County	219	16.0	50.7	2.3	32.4	–	2.3	1.4	.9	3.2
Manchester city, Freeborn County	44	9.1	54.5	9.1	11.4	–	–	79.5	6.8	–
Manchester township, Freeborn County	183	4.9	49.2	–	34.4	–	1.1	6.0	2.2	–
Mandt township, Chippewa County	102	3.9	56.9	–	30.4	–	3.9	–	–	9.8
Manfred township, Lac qui Parle County	53	–	71.7	3.8	49.1	–	9.4	–	–	3.8
Manhattan Beach city, Crow Wing County	78	21.8	12.8	2.6	15.4	23.1	–	25.6	23.1	–
Mankato city	11 688	15.9	27.7	21.8	14.9	.9	.4	98.6	98.6	.6
Blue Earth County	11 685	15.9	27.7	21.8	14.8	.9	.4	98.7	98.6	.6
Nicollet County	3	–	100.0	–	100.0	–	–	–	–	–
Mankato township, Blue Earth County	734	22.8	17.0	6.8	40.5	–	1.4	18.7	10.4	1.1
Mansfield township, Freeborn County	128	3.1	49.2	5.5	34.4	–	1.6	5.5	3.1	1.6
Manston township, Wilkin County	33	–	60.6	–	36.4	–	–	–	–	–
Mantorville city, Dodge County	320	21.3	32.2	7.2	23.4	2.2	–	72.2	65.6	.9
Mantorville township, Dodge County	385	29.4	28.8	1.0	42.6	–	–	5.5	3.9	.5
Mantrap township, Hubbard County	292	31.5	15.4	19.9	11.6	–	2.4	–	–	2.4
Manyaska township, Martin County	161	11.2	50.3	3.7	32.9	–	–	20.5	6.2	–
Maple township, Cass County	125	16.0	24.8	17.6	17.6	–	3.2	–	–	.8
Maple Grove township, Becker County	319	33.9	13.5	15.0	7.5	–	6.3	3.8	8.2	3.4
Maple Grove township, Crow Wing County	368	24.5	11.4	4.9	16.8	–	1.6	–	–	1.6
Maple Grove city, Hennepin County	12 968	53.7	1.3	3.1	31.4	8.1	.1	91.0	95.5	.1
Maple Lake city, Wright County	526	13.7	28.3	13.7	23.4	–	2.3	92.8	91.1	1.1
Maple Lake township, Wright County	801	14.5	13.7	10.1	20.7	–	2.9	.4	.2	1.4
Maple Plain city, Hennepin County	720	35.1	14.3	15.3	20.3	.4	–	98.5	98.2	.3
Maple Ridge township, Beltrami County	50	8.0	38.0	10.0	18.0	–	14.0	–	–	14.0
Maple Ridge township, Isanti County	260	6.9	55.8	4.6	35.8	–	1.5	–	2.7	.8
Mapleton city, Blue Earth County	594	7.4	38.9	6.4	19.2	–	–	98.3	97.3	–
Mapleton township, Blue Earth County	119	10.1	41.2	–	42.9	–	–	11.8	7.6	–
Mapleview city, Mower County	95	2.1	42.1	17.9	6.3	–	–	100.0	96.8	–
Maplewood township, Otter Tail County	155	11.6	34.2	5.8	26.5	–	8.4	1.9	1.9	8.4
Maplewood city, Ramsey County	12 120	27.2	6.9	12.3	16.2	5.2	.3	91.9	98.1	.4
Marble city, Itasca County	303	11.2	44.9	13.2	10.6	–	.7	99.7	99.7	.7
Marble township, Lincoln County	78	–	52.6	–	24.4	–	–	9.0	–	–
Marcell township, Itasca County	515	22.5	7.2	33.0	11.1	–	7.4	1.2	1.2	5.4
Marietta city, Lac qui Parle County	116	–	45.7	14.7	18.1	–	3.4	92.2	89.7	–
Marine on St. Croix city, Washington County	283	5.7	51.9	5.7	27.2	–	1.4	2.1	54.8	1.4
Marion township, Olmsted County	2 043	22.9	8.6	4.5	28.1	–	.3	22.6	2.4	.3
Marshall city, Lyon County	4 692	21.1	10.4	14.8	16.0	.7	.3	99.8	99.4	.7
Marshall township, Mower County	140	1.4	54.3	2.1	38.6	–	–	3.6	3.6	2.9
Marshan township, Dakota County	378	19.8	12.4	3.2	42.3	–	1.1	5.8	5.3	.3
Marsh Creek township, Mahnomen County	53	13.2	32.1	5.7	49.1	–	–	3.8	5.7	–
Marshfield township, Lincoln County	93	18.3	37.6	–	33.3	–	–	53.8	10.8	–
Marsh Grove township, Marshall County	60	16.7	45.0	–	30.0	–	5.0	–	–	11.7
Martin township, Rock County	148	6.1	66.2	1.4	54.7	–	2.7	72.3	–	–
Martinsburg township, Renville County	89	12.4	48.3	–	23.6	–	2.2	–	–	3.4
Mary township, Norman County	46	4.3	56.5	–	28.3	–	4.3	–	–	–
Marysland township, Swift County	63	3.2	60.3	–	50.8	–	–	–	–	3.2
Marysville township, Wright County	606	24.1	23.8	4.5	27.7	–	.7	7.6	8.1	.7
Mason township, Murray County	216	15.3	26.9	9.7	25.0	–	2.8	–	–	2.8
Max township, Itasca County	105	21.9	32.4	14.3	10.5	4.8	3.8	–	–	3.8
Maxwell township, Lac qui Parle County	88	2.3	60.2	2.3	34.1	–	–	–	–	–
May township, Cass County	253	28.9	26.9	10.7	17.4	–	2.0	2.0	2.0	2.0
May township, Washington County	937	26.5	13.2	2.7	29.0	–	–	.6	2.8	.6
Mayer city, Carver County	164	14.0	28.7	11.6	29.3	–	–	98.2	98.2	–
Mayfield township, Pennington County	31	–	61.3	19.4	51.6	–	19.4	–	–	25.8
Mayhew Lake township, Benton County	245	15.9	40.8	2.0	45.7	–	.8	.8	–	.8
Maynard city, Chippewa County	187	7.5	56.1	7.0	16.6	–	–	95.2	98.4	2.7
Mayville township, Houston County	132	15.2	40.9	3.8	43.2	–	–	3.8	–	.8
Maywood township, Benton County	279	5.4	42.7	5.4	29.0	–	5.0	1.1	1.1	2.9
Mazeppa city, Wabasha County	279	13.6	39.8	7.9	19.7	2.2	.7	87.1	84.2	.7
Mazeppa township, Wabasha County	227	20.7	26.4	4.4	22.5	–	4.8	7.5	–	1.3
Meadow township, Wadena County	107	24.3	42.1	8.4	33.6	–	1.9	–	–	–
Meadow Brook township, Cass County	151	27.8	11.3	53.6	6.0	–	1.3	6.6	–	1.3
Meadowlands city, St. Louis County	58	3.4	29.3	1.7	5.2	–	–	82.8	82.8	1.7
Meadowlands township, St. Louis County	124	9.7	27.4	11.3	27.4	–	1.6	2.4	3.2	–
Meadows township, Wilkin County	21	19.0	52.4	–	33.3	–	–	–	–	–
Medford city, Steele County	299	16.7	19.7	10.4	20.4	–	–	100.0	100.0	–
Medford township, Steele County	211	13.7	21.3	3.3	20.9	–	–	21.8	21.8	–
Medicine Lake city, Hennepin County	172	7.6	29.7	25.6	28.5	–	1.2	12.2	95.9	–
Medina city, Hennepin County	1 038	36.0	10.6	1.9	46.3	–	1.4	38.2	41.0	1.9
Medo township, Blue Earth County	127	10.2	40.2	5.5	37.8	–	2.4	1.6	3.1	3.9
Mehurin township, Lac qui Parle County	48	–	66.7	8.3	37.5	–	4.2	–	–	4.2
Meire Grove city, Stearns County	59	3.4	28.8	6.8	16.9	–	–	–	10.2	3.4
Melrose city, Stearns County	1 059	21.2	26.6	12.7	21.4	2.1	.5	90.8	93.0	–
Melrose township, Stearns County	319	12.5	40.1	3.8	38.9	–	4.1	.6	.6	.6
Melville township, Renville County	99	4.0	52.5	–	36.4	–	4.0	5.1	–	–
Menahga city, Wadena County	503	18.1	23.9	18.1	13.7	–	2.0	75.0	77.5	1.0
Mendota city, Dakota County	43	4.7	53.5	11.6	16.3	–	–	11.6	74.4	–
Mendota Heights city, Dakota County	3 410	32.3	3.8	5.3	37.4	9.3	–	95.0	95.5	–
Mentor city, Polk County	61	4.9	26.2	9.8	16.4	–	4.9	–	–	4.9
Meriden township, Steele County	262	7.6	64.9	.8	43.9	–	–	1.1	6.1	1.1

TIPSII [UPF] GPH527 CENSUS90 72583600 06/18/92 1:41 PM MACHINE: C DATA:CENSUS90S*PH5TIPSDA27. 06/16/92 17:23:34 TAPE: NONE FRAME: 427
TSF:CENSUS90*92. 06/18/92 10:41:18 UTF:CENSUS90*93. 06/18/92 10:41:18 META:CENSUS90S*PH5TABLES27. 06/18/92 11:26:48

[Data based on sample and subject to sampling variability, see text. For definitions of terms and meanings of symbols, see text]

State County Place and [In Selected States] County Subdivision	All housing units	Percent								
		Year structure built		Bedrooms						
		1980 to March 1990	1939 or earlier	None or 1	4 or more	Condominium	Lacking complete plumbing facilities	With public water system or private company	With public sewer	Lacking complete kitchen facilities
PLACE AND COUNTY SUBDIVISION—Con.										
Merton township, Steele County	147	10.2	46.3	–	43.5	–	5.4	–	–	4.1
Mickinock township, Roseau County	137	17.5	19.0	10.9	20.4	–	1.5	9.5	–	4.4
Middle River city, Marshall County	146	24.0	33.6	20.5	15.8	10.3	.7	98.6	99.3	.7
Middle River township, Marshall County	44	6.8	54.5	–	22.7	–	2.3	47.7	4.5	6.8
Middletown township, Jackson County	105	12.4	51.4	1.9	34.3	–	–	–	–	–
Middleville township, Wright County	392	7.7	41.6	4.3	27.6	–	1.3	6.1	1.5	–
Midway township, Cottonwood County	109	4.6	58.7	–	51.4	–	–	9.2	3.7	–
Midway township, St. Louis County	497	8.9	27.6	4.0	15.1	–	2.8	19.9	15.9	1.0
Miesville city, Dakota County	47	6.4	17.0	–	10.6	–	–	2.1	2.1	–
Milaca city, Mille Lacs County	987	24.0	31.3	20.2	12.3	1.2	–	95.7	96.0	–
Milaca township, Mille Lacs County	346	16.5	34.1	4.6	25.7	–	–	.6	.6	–
Milan city, Chippewa County	192	1.0	58.9	10.4	19.3	–	1.0	100.0	91.7	2.1
Milford township, Brown County	246	10.6	39.0	–	36.2	–	–	2.4	.8	–
Millerville city, Douglas County	50	4.0	52.0	8.0	32.0	–	–	–	86.0	–
Millerville township, Douglas County	161	17.4	43.5	1.9	39.8	–	5.6	–	3.7	4.3
Millville city, Wabasha County	78	3.8	53.8	–	23.1	–	–	92.3	21.8	–
Millward township, Aitkin County	59	11.9	35.6	8.5	23.7	–	6.8	–	–	3.4
Millwood township, Stearns County	407	20.9	26.5	2.9	34.6	–	4.4	–	–	4.4
Milo township, Mille Lacs County	334	14.1	49.7	3.3	22.8	–	–	–	–	–
Milroy city, Redwood County	125	11.2	34.4	7.2	15.2	–	–	97.6	97.6	–
Milton township, Dodge County	209	12.0	56.5	3.8	43.5	–	–	–	–	1.0
Miltona city, Douglas County	86	11.6	22.1	17.4	11.6	–	–	12.8	96.5	–
Miltona township, Douglas County	710	13.7	32.1	7.9	20.8	–	2.3	1.1	3.4	2.3
Minden township, Benton County	638	21.0	14.3	2.2	30.9	–	1.1	7.7	8.6	.5
Minerva township, Clearwater County	123	22.8	13.0	8.1	13.8	–	3.3	–	4.9	5.7
Minneapolis city, Hennepin County	172 666	6.1	53.2	33.4	10.3	3.8	.7	99.9	99.8	.6
Minneiska city	59	3.4	55.9	3.4	25.4	–	6.8	–	–	3.4
Wabasha County	33	6.1	72.7	6.1	21.2	–	12.1	–	–	6.1
Winona County	26	–	34.6	–	30.8	–	–	–	–	–
Minneiska township, Wabasha County	129	26.4	16.3	6.2	17.8	–	4.7	–	–	5.4
Minneola township, Goodhue County	213	8.5	41.8	1.9	41.3	–	–	–	.5	.9
Minneota township, Jackson County	130	8.5	31.5	6.2	30.8	–	–	–	4.6	–
Minneota city, Lyon County	567	7.2	34.9	5.3	16.8	–	3.9	98.6	98.2	3.5
Minnesota City city, Winona County	102	7.8	29.4	16.7	25.5	–	–	16.7	17.6	2.0
Minnesota Falls township, Yellow Medicine County	142	6.3	34.5	4.2	26.1	–	–	2.1	2.1	–
Minnesota Lake city, Faribault County	306	2.9	29.1	.7	22.9	–	–	97.4	97.4	–
Minnesota Lake township, Faribault County	97	–	68.0	3.1	42.3	–	–	2.1	2.1	–
Minnetonka city, Hennepin County	20 119	38.5	3.6	14.4	28.0	11.9	.1	99.0	99.4	.2
Minnetonka Beach city, Hennepin County	209	7.7	46.9	2.4	67.9	–	–	99.0	100.0	–
Minnetrista city, Hennepin County	1 272	21.5	23.3	4.2	37.8	.6	3.1	13.0	47.2	.9
Minnewaska township, Pope County	291	13.4	23.0	10.0	19.6	–	4.5	3.4	2.4	.7
Minnie township, Beltrami County	20	10.0	10.0	60.0	–	–	20.0	–	–	20.0
Mission township, Crow Wing County	807	24.0	7.3	8.4	15.0	–	2.1	9.9	9.7	.2
Mission Creek township, Pine County	233	17.2	42.1	6.0	23.2	–	8.6	1.3	.4	3.9
Mitchell township, Wilkin County	38	10.5	60.5	–	63.2	–	–	–	–	–
Mizpah city, Koochiching County	49	16.3	38.8	22.4	–	8.2	–	–	–	6.1
Moe township, Douglas County	359	28.7	26.7	14.2	25.3	–	3.1	.6	.6	2.5
Moland township, Clay County	120	4.2	33.3	5.0	32.5	–	2.5	1.7	–	2.5
Moltke township, Sibley County	120	4.2	63.3	1.7	57.5	–	1.7	–	–	4.2
Money Creek township, Houston County	174	10.3	58.0	–	44.3	–	2.3	6.3	2.3	1.1
Monroe township, Lyon County	102	2.0	51.0	2.0	50.0	–	2.0	9.8	5.9	2.0
Monson township, Traverse County	78	5.1	55.1	–	30.8	–	9.0	–	–	12.8
Montevideo city, Chippewa County	2 538	8.8	30.7	13.3	14.5	.4	.2	98.3	96.8	1.6
Montgomery city, Le Sueur County	1 019	9.1	36.1	12.4	17.8	–	1.2	98.4	98.1	.7
Montgomery township, Le Sueur County	220	15.5	32.3	.9	38.6	–	7.7	.9	1.4	5.9
Monticello city, Wright County	1 908	42.6	13.5	14.0	18.2	2.4	–	93.1	96.2	–
Monticello township, Wright County	1 248	24.7	11.9	1.8	32.0	–	–	12.7	15.1	–
Montrose city, Wright County	407	41.8	16.7	12.0	11.5	12.3	.5	99.3	99.3	–
Moonshine township, Big Stone County	67	9.0	35.8	3.0	40.3	–	3.0	22.4	3.0	3.0
Moore township, Stevens County	80	13.8	36.3	–	38.8	–	–	–	–	–
Moorhead city, Clay County	11 511	13.8	10.8	16.9	18.2	3.1	.1	98.9	99.0	.5
Moorhead township, Clay County	174	4.0	9.8	–	40.8	–	–	48.9	38.5	1.1
Moose township, Roseau County	51	33.3	41.2	–	31.4	–	–	3.9	–	–
Moose Creek township, Clearwater County	103	19.4	25.2	10.7	10.7	–	13.6	–	–	8.7
Moose Lake township, Beltrami County	138	12.3	10.9	31.2	3.6	–	8.7	–	–	8.7
Moose Lake city, Carlton County	592	13.9	30.7	27.4	11.7	–	–	97.1	98.0	–
Moose Lake township, Carlton County	380	13.4	23.9	10.0	21.6	–	9.2	6.3	39.2	5.0
Moose Lake township, Cass County	65	26.2	29.2	15.4	12.3	–	13.8	–	–	10.8
Moose Park township, Itasca County	47	27.7	31.9	14.9	23.4	–	17.0	–	8.5	17.0
Moose River township, Marshall County	39	10.3	46.2	35.9	10.3	–	61.5	–	–	61.5
Mora city, Kanabec County	1 367	15.1	25.0	20.5	14.2	.4	.7	90.9	91.6	.6
Moran township, Todd County	218	18.8	31.2	5.5	31.2	–	13.3	–	–	9.2
Moranville township, Roseau County	262	35.1	17.6	3.8	23.3	–	3.1	–	–	1.9
Morcom township, St. Louis County	70	22.9	15.7	25.7	4.3	–	24.3	–	–	21.4
Morgan city, Redwood County	423	6.6	37.4	9.2	23.2	–	.5	100.0	98.8	.9
Morgan township, Redwood County	119	3.4	62.2	–	45.4	–	–	8.4	5.0	–
Morken township, Clay County	77	23.4	26.0	7.8	28.6	–	–	–	–	–
Morrill township, Morrison County	200	16.0	33.5	7.0	18.5	–	2.0	–	–	–
Morris city, Stevens County	2 066	9.7	25.1	19.4	16.2	.5	.4	99.5	99.0	1.2
Morris township, Stevens County	175	12.0	25.1	7.4	38.9	–	–	5.1	6.9	1.1
Morrison township, Aitkin County	128	28.1	25.0	24.2	21.9	–	10.2	–	–	3.1
Morristown city, Rice County	296	9.5	49.7	8.1	19.9	–	–	85.1	90.2	–
Morristown township, Rice County	253	8.7	44.3	9.5	37.2	–	–	.8	.8	3.6
Morse township, Itasca County	204	18.1	17.6	10.8	9.3	–	4.9	3.4	4.4	2.9
Morse township, St. Louis County	1 108	16.3	25.5	24.5	9.8	.4	29.5	3.2	.7	14.4
Morton city, Renville County	216	9.3	45.8	10.2	14.8	–	2.3	93.1	94.4	2.3
Moscow township, Freeborn County	255	2.0	38.4	6.7	22.7	–	1.2	1.2	7.5	.8
Motley city	223	13.0	15.2	19.3	9.9	–	1.8	75.3	82.1	.9
Cass County	–	–	–	–	–	–	–	–	–	–
Morrison County	223	13.0	15.2	19.3	9.9	–	1.8	75.3	82.1	.9
Motley township, Morrison County	92	33.7	2.2	17.4	16.3	–	4.3	4.3	4.3	2.2
Moulton township, Murray County	93	5.4	63.4	2.2	47.3	–	–	40.9	–	–
Mound city, Hennepin County	3 965	16.3	16.1	14.7	16.2	8.4	.1	100.0	99.8	.1

TIPSII [UPF] GPH527 CENSUS90 72583600 06/18/92 1:41 PM MACHINE: C DATA:CENSUS90S*PH5TIPSDA27. 06/16/92 17:23:34 TAPE: NONE FRAME: 428
TSF:CENSUS90*92. 06/18/92 10:41:18 UTF:CENSUS90*93. 06/18/92 10:41:18 META:CENSUS90S*PH5TABLES27. 06/18/92 11:26:48

Table 12. **Structural, Plumbing, and Equipment Characteristics: 1990**—Con.

[Data based on sample and subject to sampling variability, see text. For definitions of terms and meanings of symbols, see text]

State County Place and [In Selected States] County Subdivision	All housing units	Percent								
		Year structure built		Bedrooms						
		1980 to March 1990	1939 or earlier	None or 1	4 or more	Condominium	Lacking complete plumbing facilities	With public water system or private company	With public sewer	Lacking complete kitchen facilities
PLACE AND COUNTY SUBDIVISION—Con.										
Mound township, Rock County	97	4.1	40.2	–	52.6	–	–	22.7	–	–
Mound Prairie township, Houston County	188	15.4	41.0	2.1	31.9	–	2.1	15.4	–	1.1
Mounds View city, Ramsey County	4 870	16.3	2.4	13.9	15.6	2.3	.2	98.8	99.6	–
Mountain Iron city, St. Louis County	1 422	6.4	20.5	10.1	12.9	1.3	.1	84.2	85.4	1.1
Mountain Lake city, Cottonwood County	883	3.5	36.8	9.1	18.7	–	.6	97.3	92.3	1.0
Mountain Lake township, Cottonwood County	101	4.0	66.3	–	47.5	–	2.0	10.9	6.9	–
Mount Morris township, Morrison County	37	13.5	16.2	–	27.0	–	–	–	–	–
Mount Pleasant township, Wabasha County	144	11.1	52.1	2.1	44.4	–	2.1	–	–	2.1
Mount Vernon township, Winona County	102	4.9	58.8	4.9	44.1	–	2.0	–	–	2.0
Moyer township, Swift County	55	–	69.1	–	56.4	–	3.6	–	–	3.6
Moylan township, Marshall County	58	8.6	22.4	10.3	19.0	–	12.1	–	–	8.6
Mudgett township, Mille Lacs County	38	47.4	34.2	21.1	10.5	–	13.2	–	–	13.2
Mud Lake unorg., Marshall County	–	–	–	–	–	–	–	–	–	–
Mulligan township, Brown County	94	7.4	54.3	–	44.7	–	2.1	–	–	–
Munch township, Pine County	145	11.7	35.2	24.1	11.0	–	10.3	–	–	6.2
Munson township, Stearns County	743	12.8	14.7	24.8	18.0	–	10.5	.5	.5	3.9
Murdock city, Swift County	126	1.6	61.9	5.6	23.8	–	–	98.4	96.8	–
Murray township, Murray County	174	6.9	27.0	25.3	29.3	–	5.7	17.8	–	1.1
Myrtle city, Freeborn County	34	5.9	52.9	20.6	–	–	–	100.0	35.3	–
Nashua city, Wilkin County	28	–	64.3	7.1	17.9	–	–	82.1	–	–
Nashville township, Martin County	90	2.2	61.1	–	48.9	–	2.2	2.2	2.2	–
Nashwauk city, Itasca County	488	.8	58.4	16.4	11.1	–	.6	98.4	97.1	.6
Nashwauk township, Itasca County	822	5.4	42.1	14.7	14.8	–	3.2	58.4	57.7	2.4
Nassau city, Lac qui Parle County	50	–	74.0	18.0	36.0	–	4.0	2.0	–	–
Naytahwaush CDP, Mahnomen County	130	30.8	9.2	17.7	13.8	–	3.8	75.4	51.5	3.8
Nebish township, Beltrami County	131	29.8	13.0	20.6	14.5	–	7.6	–	–	7.6
Nelson city, Douglas County	71	–	57.7	18.3	12.7	–	–	11.3	93.0	–
Nelson township, Watonwan County	129	1.6	62.0	1.6	41.1	–	–	–	1.6	–
Nelson Park township, Marshall County	85	20.0	38.8	12.9	28.2	–	18.8	–	–	9.4
Nereson township, Roseau County	45	11.1	28.9	4.4	26.7	–	4.4	–	–	–
Nerstrand city, Rice County	93	6.5	65.6	–	46.2	–	–	95.7	35.5	–
Nesbit township, Polk County	44	9.1	31.8	4.5	15.9	–	–	63.6	4.5	–
Ness township, St. Louis County	64	17.2	14.1	34.4	14.1	–	9.4	–	–	9.4
Nessel township, Chisago County	790	14.2	19.9	8.5	18.6	–	1.4	2.9	8.9	.8
Nett Lake unorg., St. Louis County	112	8.9	4.5	14.3	26.8	–	–	86.6	55.4	–
Nett Lake unorg., Koochiching County	32	15.6	6.3	9.4	12.5	–	18.8	46.9	50.0	15.6
Nevada township, Mower County	146	4.1	49.3	5.5	30.8	–	8.9	–	–	7.5
Nevis city, Hubbard County	231	14.3	37.7	12.6	13.4	–	–	68.4	13.9	–
Nevis township, Hubbard County	612	25.7	16.7	14.7	11.1	–	4.1	2.6	–	4.6
New Auburn city, Sibley County	138	5.8	38.4	4.3	24.6	–	5.1	98.6	94.9	2.2
New Auburn township, Sibley County	158	7.6	65.2	–	36.7	–	3.8	–	–	2.5
New Avon township, Redwood County	98	2.0	62.2	–	43.9	–	–	2.0	–	–
New Brighton city, Ramsey County	8 769	12.2	2.0	17.9	21.5	3.4	.1	99.4	99.9	.2
Newburg township, Fillmore County	180	3.3	61.1	8.3	28.9	–	5.6	10.0	3.3	6.7
New Dosey township, Pine County	166	25.3	22.3	33.1	5.4	–	31.9	3.6	2.4	28.3
Newfolden city, Marshall County	173	8.1	46.2	16.2	16.2	–	–	93.1	95.4	–
New Folden township, Marshall County	89	5.6	50.6	5.6	20.2	–	7.9	–	–	7.9
New Germany city, Carver County	129	14.0	36.4	10.1	11.6	–	–	93.8	93.8	–
New Hartford township, Winona County	267	23.2	36.3	3.0	28.1	–	2.2	.7	1.5	2.2
New Haven township, Olmsted County	406	19.2	30.3	1.7	36.9	–	2.2	1.0	.7	2.7
New Hope city, Hennepin County	8 795	13.0	.5	25.2	18.0	3.1	.1	99.7	100.0	.1
New Independence township, St. Louis County	120	13.3	24.2	24.2	10.0	–	2.5	–	–	–
New London city, Kandiyohi County	408	19.6	26.5	20.8	17.9	–	1.0	94.6	89.7	.5
New London township, Kandiyohi County	1 263	24.2	12.4	7.6	26.5	3.4	1.1	5.4	17.4	–
New Maine township, Marshall County	86	14.0	36.0	17.4	15.1	–	24.4	–	–	25.6
New Market city, Scott County	73	11.0	30.1	–	19.2	–	–	84.9	84.9	–
New Market township, Scott County	649	29.3	14.6	1.4	35.9	–	.3	1.4	1.4	.3
New Munich city, Stearns County	130	16.2	38.5	7.7	24.6	–	–	83.1	86.2	–
Newport city, Washington County	1 386	18.5	13.9	14.8	18.0	–	–	93.4	94.4	–
New Prague city	1 395	21.1	22.7	11.3	16.8	1.1	.4	99.5	99.0	.4
Le Sueur County	474	13.5	25.3	4.6	16.0	–	1.3	99.4	98.9	1.3
Scott County	921	25.0	21.4	14.7	17.2	1.6	–	99.6	99.0	–
New Prairie township, Pope County	104	4.8	53.8	7.7	30.8	–	3.8	–	–	5.8
New Richland city, Waseca County	477	6.5	35.8	5.2	21.6	–	.2	98.7	99.6	1.9
New Richland township, Waseca County	199	11.6	47.7	3.0	30.7	–	2.0	9.0	–	2.0
Newry township, Freeborn County	191	2.1	50.8	5.8	26.7	–	2.6	–	–	1.6
New Scandia township, Washington County	1 197	17.3	18.5	3.0	29.0	–	1.1	2.9	4.0	1.0
New Solum township, Marshall County	117	16.2	31.6	1.7	30.8	–	9.4	–	1.7	8.5
New Sweden township, Nicollet County	121	5.0	57.9	4.1	41.3	–	1.7	–	–	2.5
Newton township, Otter Tail County	291	23.0	34.0	3.1	22.3	–	.7	7.2	7.2	1.4
New Trier city, Dakota County	40	12.5	35.0	7.5	40.0	–	–	87.5	–	–
New Ulm city, Brown County	5 379	9.5	29.3	11.3	18.5	.4	.7	99.3	99.3	.2
New York Mills city, Otter Tail County	413	12.1	29.5	22.0	22.8	–	1.0	95.4	95.4	–
Nickerson township, Pine County	114	21.1	21.1	12.3	7.9	–	14.0	–	–	5.3
Nicollet city, Nicollet County	320	20.3	22.2	10.6	22.5	–	–	98.4	95.0	–
Nicollet township, Nicollet County	191	11.5	45.5	1.0	37.2	–	4.2	2.6	1.0	2.1
Nidaros township, Otter Tail County	282	15.2	36.5	12.8	18.1	–	6.7	–	–	6.7
Nielsville city, Polk County	49	–	46.9	4.1	16.3	–	–	100.0	93.9	–
Nilsen township, Wilkin County	25	–	32.0	–	60.0	–	–	–	–	–
Nimrod city, Wadena County	46	15.2	23.9	2.2	6.5	–	–	–	–	–
Nininger township, Dakota County	248	16.5	19.0	2.4	42.7	–	.8	.4	1.2	–
Nisswa city, Crow Wing County	1 145	16.9	13.5	5.4	19.6	–	1.0	2.0	2.9	1.5
Nokay Lake township, Crow Wing County	351	17.7	20.8	16.0	15.1	–	16.5	–	–	11.4
Nora township, Clearwater County	195	19.0	16.4	10.8	19.5	–	9.2	–	–	5.1
Nora township, Pope County	88	4.5	64.8	4.5	42.0	–	3.4	–	–	14.8
Norcross city, Grant County	48	4.2	47.9	10.4	25.0	–	–	89.6	–	–
Norden township, Pennington County	133	15.8	19.5	.8	18.8	–	3.0	–	–	3.0
Nordick township, Wilkin County	43	14.0	55.8	–	30.2	–	–	–	–	–
Nordland township, Aitkin County	680	20.4	14.0	12.4	15.6	–	4.7	3.4	5.6	4.4
Nordland township, Lyon County	84	16.7	50.0	2.4	57.1	–	7.1	4.8	–	2.4
Nore township, Itasca County	28	21.4	35.7	3.6	–	–	10.7	–	–	10.7
Norfolk township, Renville County	79	3.8	44.3	–	50.6	–	–	6.3	2.5	–
Norman township, Pine County	122	26.2	32.8	4.1	13.9	–	6.6	–	–	3.3

TIPSII [UPF] GPH527 CENSUS90 72583600 06/18/92 1:41 PM MACHINE: C DATA:CENSUS90S*PH5TIPSDA27. 06/16/92 17:23:34 TAPE: NONE FRAME: 429
TSF:CENSUS90*92. 06/18/92 10:41:18 UTF:CENSUS90*93. 06/18/92 10:41:18 META:CENSUS90S*PH5TABLES27. 06/18/92 11:26:48

Table 12. **Structural, Plumbing, and Equipment Characteristics: 1990**—Con.

[Data based on sample and subject to sampling variability, see text. For definitions of terms and meanings of symbols, see text]

State County Place and [In Selected States] County Subdivision	All housing units	Percent								
		Year structure built		Bedrooms						
		1980 to March 1990	1939 or earlier	None or 1	4 or more	Condominium	Lacking complete plumbing facilities	With public water system or private company	With public sewer	Lacking complete kitchen facilities
PLACE AND COUNTY SUBDIVISION—Con.										
Norman township, Yellow Medicine County	115	11.3	51.3	1.7	38.3	–	–	20.0	2.6	2.6
Normania township, Yellow Medicine County	85	7.1	62.4	2.4	41.2	–	2.4	3.5	3.5	2.4
Normanna township, St. Louis County	174	27.0	17.2	16.1	15.5	–	13.8	–	–	9.8
North township, Pennington County	254	5.9	25.2	4.7	37.8	–	.4	10.6	12.2	.4
North Beltrami unorg., Beltrami County	25	64.0	20.0	12.0	–	–	–	–	–	–
North Branch city, Chisago County	790	27.2	19.6	17.1	12.2	2.4	.3	98.4	98.5	–
North Branch township, Isanti County	516	13.0	29.3	5.2	25.8	–	2.3	.8	.8	1.4
North Carlton unorg., Carlton County	355	16.9	30.1	9.6	11.3	–	8.7	.6	.6	7.3
North Cass unorg., Cass County	279	21.1	14.3	10.8	10.8	–	3.9	7.9	3.2	3.9
North Central Cass unorg., Cass County	19	31.6	10.5	–	15.8	–	–	–	–	–
North Clearwater unorg., Clearwater County	19	15.8	10.5	26.3	–	–	21.1	–	–	–
Northeast Aitkin unorg., Aitkin County	14	14.3	21.4	28.6	14.3	–	–	–	–	–
Northeast Itasca unorg., Itasca County	1 508	28.8	6.6	34.7	8.8	–	22.4	.7	.7	20.2
Northeast St. Louis unorg., St. Louis County	494	13.8	23.5	30.0	9.3	–	31.0	8.1	8.1	15.2
Northern township, Beltrami County	1 508	19.3	6.5	10.9	21.8	–	–	29.8	16.6	–
Northfield city	4 283	25.4	22.6	18.5	20.7	2.8	.1	99.1	99.0	.1
Dakota County	50	96.0	4.0	–	8.0	8.0	–	96.0	96.0	–
Rice County	4 233	24.6	22.9	18.7	20.9	2.7	.1	99.2	99.0	.1
Northfield township, Rice County	271	15.9	50.6	1.8	46.5	–	.7	10.0	10.7	–
North Fork township, Stearns County	105	9.5	38.1	1.9	33.3	–	3.8	–	–	6.7
North Germany township, Wadena County	128	24.2	28.9	2.3	19.5	–	9.4	.8	.8	7.8
North Hero township, Redwood County	93	4.3	53.8	5.4	39.8	–	3.2	17.2	8.6	1.1
Northland township, Polk County	67	14.9	41.8	6.0	19.4	–	3.0	34.3	–	3.0
Northland township, St. Louis County	129	11.6	31.8	46.5	7.8	–	8.5	–	–	2.3
North Mankato city	3 930	20.5	18.2	11.9	24.1	2.3	.3	99.7	99.8	.3
Blue Earth County	–	–	–	–	–	–	–	–	–	–
Nicollet County	3 930	20.5	18.2	11.9	24.1	2.3	.3	99.7	99.8	.3
North Oaks city, Ramsey County	1 113	20.6	–	–	66.6	1.0	–	.5	6.3	–
Northome city, Koochiching County	114	14.9	41.2	13.2	12.3	–	3.5	91.2	89.5	3.5
Northome unorg., Koochiching County	351	15.4	21.7	27.6	10.8	–	34.5	.6	.6	33.6
North Ottawa township, Grant County	41	9.8	39.0	7.3	46.3	–	7.3	–	–	17.1
North Red River township, Kittson County	9	–	55.6	–	44.4	–	–	100.0	–	–
North Redwood city, Redwood County	75	8.0	44.0	8.0	40.0	–	–	89.3	12.0	–
Northrop city, Martin County	105	8.6	23.8	10.5	24.8	–	1.9	100.0	98.1	–
North Roseau unorg., Roseau County	57	35.1	22.8	10.5	26.3	–	8.8	–	–	14.0
North Star township, Brown County	113	12.4	42.5	3.5	47.8	–	3.5	5.3	5.3	–
North Star township, St. Louis County	184	10.3	5.4	26.1	2.7	–	29.3	–	–	22.3
North St. Paul city, Ramsey County	4 607	10.7	15.6	13.0	17.6	.3	.2	99.0	99.3	.1
Northwest Aitkin unorg., Aitkin County	296	25.3	17.6	39.9	9.1	–	34.5	–	–	28.7
Northwest Koochiching unorg., Koochiching County	410	32.9	9.8	36.6	9.3	–	38.5	4.9	1.7	37.1
Northwest Roseau unorg., Roseau County	27	37.0	–	11.1	7.4	–	–	29.6	11.1	–
Northwest St. Louis unorg., St. Louis County	1 143	22.7	19.4	15.5	9.4	.5	12.0	20.6	20.0	10.1
Norton township, Winona County	177	18.1	43.5	2.8	53.1	–	–	14.1	–	1.1
Norway township, Fillmore County	135	3.7	68.9	1.5	40.7	–	3.0	–	–	3.0
Norway township, Kittson County	45	22.2	40.0	15.6	13.3	–	2.2	11.1	6.7	2.2
Norway Lake township, Kandiyohi County	132	4.5	46.2	9.8	27.3	–	15.9	–	–	15.9
Norwegian Grove township, Otter Tail County	131	11.5	47.3	1.5	37.4	–	1.5	–	–	3.1
Norwood city, Carver County	529	14.7	32.9	12.7	17.8	.6	.4	99.6	99.6	.8
Numedal township, Pennington County	41	12.2	36.6	2.4	39.0	–	7.3	–	–	7.3
Nunda township, Freeborn County	169	14.2	46.2	17.8	44.4	–	14.2	1.2	–	13.0
Oak township, Stearns County	180	11.7	45.0	6.1	54.4	–	2.2	6.1	6.1	2.2
Oakdale city, Washington County	6 936	41.0	2.2	10.2	15.6	10.3	.1	98.4	98.5	.1
Oak Grove township, Anoka County	1 706	36.5	5.6	2.1	36.2	–	.1	.4	2.5	.1
Oakland township, Freeborn County	160	1.3	57.5	1.3	30.0	–	–	–	5.6	–
Oakland township, Mahnomen County	141	23.4	10.6	16.3	11.3	–	9.2	–	–	8.5
Oak Lawn township, Crow Wing County	626	21.7	13.4	8.0	17.7	1.1	1.6	6.1	4.2	1.6
Oak Park township, Marshall County	87	4.6	52.9	3.4	19.5	–	2.3	87.4	1.1	4.6
Oak Park Heights city, Washington County	1 362	29.4	9.5	22.5	9.0	17.4	.9	98.1	97.4	.3
Oakport CDP, Clay County	305	8.2	.7	3.0	40.0	–	.7	22.0	4.3	–
Oakport township, Clay County	448	9.6	6.7	3.1	34.4	–	1.1	16.5	4.5	–
Oak Valley township, Otter Tail County	148	8.1	45.3	7.4	22.3	–	6.1	–	2.7	4.1
Oakwood township, Wabasha County	138	10.9	51.4	3.6	33.3	–	2.9	3.6	–	1.4
O'Brien township, Beltrami County	38	31.6	18.4	7.9	36.8	–	10.5	–	–	15.8
Odessa city, Big Stone County	65	6.2	72.3	7.7	43.1	–	3.1	96.9	96.9	–
Odessa township, Big Stone County	84	9.5	54.8	2.4	34.5	–	7.1	2.4	2.4	9.5
Odin city, Watonwan County	52	15.4	51.9	5.8	46.2	–	–	84.6	36.5	–
Odin township, Watonwan County	106	6.6	67.9	1.9	34.0	–	–	–	1.9	–
Ogema city, Becker County	74	16.2	41.9	–	13.5	–	–	2.7	64.9	–
Ogema township, Pine County	153	23.5	27.5	23.5	9.8	–	26.8	2.6	–	15.0
Ogilvie city, Kanabec County	197	14.2	40.1	13.2	21.8	–	–	89.3	88.3	–
Okabena city, Jackson County	99	–	51.5	2.0	27.3	–	4.0	98.0	98.0	–
Oklee city, Red Lake County	230	6.5	37.0	22.6	17.8	–	–	95.7	14.8	–
Olivia city, Renville County	1 156	10.3	32.6	16.3	21.8	–	1.8	98.7	97.4	1.6
Olney township, Nobles County	74	6.8	70.3	5.4	70.3	–	4.1	2.7	–	–
Omro township, Yellow Medicine County	69	4.3	65.2	–	49.3	–	4.3	30.4	2.9	7.2
Onamia city, Mille Lacs County	281	8.2	34.2	27.8	10.3	–	–	92.9	94.0	–
Onamia township, Mille Lacs County	255	18.8	26.3	15.3	15.7	–	5.5	3.5	3.5	3.1
Onstad township, Polk County	39	10.3	56.4	–	20.5	–	–	–	–	–
Orange township, Douglas County	131	14.5	23.7	–	23.7	–	–	–	–	.8
Orion township, Olmsted County	216	11.6	34.3	4.2	19.0	–	1.4	6.9	5.1	1.4
Ormsby city	81	1.2	45.7	2.5	34.6	–	–	96.3	48.1	–
Martin County	29	3.4	34.5	–	51.7	–	–	100.0	75.9	–
Watonwan County	52	–	51.9	3.8	25.0	–	–	94.2	32.7	–
Orono city, Hennepin County	2 787	19.4	24.4	5.3	42.1	–	.3	30.4	59.3	.1
Oronoco city, Olmsted County	266	23.7	24.4	4.1	21.1	–	1.5	.8	–	3.0
Oronoco township, Olmsted County	801	20.7	14.5	5.5	24.2	–	2.1	15.4	5.4	1.4
Orr city, St. Louis County	183	12.0	27.9	33.3	4.4	–	3.8	94.0	88.5	4.4
Orrock township, Sherburne County	627	21.5	9.3	15.3	22.0	–	8.0	–	.3	5.9
Orton township, Wadena County	102	8.8	40.2	9.8	4.9	–	4.9	–	–	–

TIPSII [UPF] GPH527 CENSUS90 72583600 06/18/92 1:41 PM MACHINE: C DATA:CENSUS90S*PH5TIPSDA27. 06/16/92 17:23:34 TAPE: NONE FRAME: 430
TSF:CENSUS90*92. 06/18/92 10:41:18 UTF:CENSUS90*93. 06/18/92 10:41:18 META:CENSUS90S*PH5TABLES27. 06/18/92 11:26:48

Table 12. **Structural, Plumbing, and Equipment Characteristics: 1990**—Con.

[Data based on sample and subject to sampling variability, see text. For definitions of terms and meanings of symbols, see text]

State County Place and [In Selected States] County Subdivision	All housing units	Percent								
		Year structure built		Bedrooms						
		1980 to March 1990	1939 or earlier	None or 1	4 or more	Condominium	Lacking complete plumbing facilities	With public water system or private company	With public sewer	Lacking complete kitchen facilities
PLACE AND COUNTY SUBDIVISION—Con.										
Ortonville city	1 091	5.9	40.1	11.4	19.0	.9	1.5	95.3	94.5	1.4
Big Stone County	1 091	5.9	40.1	11.4	19.0	.9	1.5	95.3	94.5	1.4
Lac qui Parle County	–	–	–	–	–	–	–	–	–	–
Ortonville township, Big Stone County	1 142	6.0	40.2	10.9	19.6	.9	1.5	91.2	90.3	1.4
Orwell township, Otter Tail County	63	14.3	42.9	–	41.3	–	3.2	–	–	7.9
Osage township, Becker County	342	16.4	24.3	9.9	11.1	–	2.9	4.7	5.6	3.5
Osakis city	599	9.5	41.9	11.2	18.4	–	–	94.8	91.5	.3
Douglas County	573	9.9	41.7	11.7	17.8	–	–	95.6	92.5	.3
Todd County	26	–	46.2	–	30.8	–	–	76.9	69.2	–
Osakis township, Douglas County	317	26.5	25.9	2.8	21.5	–	1.9	9.5	9.1	1.3
Osborne township, Pipestone County	104	9.6	42.3	–	54.8	–	–	35.6	–	–
Oscar township, Otter Tail County	105	3.8	67.6	1.9	39.0	–	3.8	–	–	5.7
Osceola township, Renville County	88	6.8	48.9	2.3	28.4	–	4.5	2.3	–	4.5
Oshawa township, Nicollet County	170	13.5	37.6	1.8	40.0	–	–	1.2	–	–
Oshkosh township, Yellow Medicine County	87	8.0	55.2	–	42.5	–	–	50.6	–	–
Oslo city, Marshall County	165	5.5	31.5	9.7	21.2	–	–	100.0	100.0	1.8
Osseo city, Hennepin County	1 037	3.6	14.4	21.2	17.2	–	.2	99.8	99.6	.4
Ostrander city, Fillmore County	94	–	39.4	4.3	17.0	–	1.1	100.0	97.9	–
Oteneagen township, Itasca County	79	13.9	17.7	7.6	12.7	–	12.7	–	–	5.1
Otisco township, Waseca County	220	5.5	53.2	.9	32.7	–	.9	8.2	.9	2.7
Otrey township, Big Stone County	51	23.5	47.1	3.9	37.3	–	5.9	3.9	3.9	2.0
Otsego township, Wright County	1 627	20.2	7.6	3.8	24.8	–	.4	10.3	10.6	.4
Ottawa township, Le Sueur County	130	10.8	57.7	–	43.8	–	–	1.5	1.5	–
Ottertail city, Otter Tail County	226	24.3	20.4	5.8	23.9	–	–	–	–	–
Otter Tail township, Otter Tail County	494	38.5	11.5	22.9	6.1	3.8	3.0	2.0	2.8	4.3
Ottertail city, Otter Tail County	226	24.3	20.4	5.8	23.9	–	–	–	–	–
Otter Tail Peninsula township, Cass County	132	32.6	12.1	6.1	10.6	–	–	–	–	–
Otto township, Otter Tail County	256	15.2	28.5	9.0	23.8	–	11.3	1.6	.8	11.7
Owatonna city, Steele County	7 578	12.9	24.2	13.7	18.3	.4	.4	99.1	99.0	.5
Owatonna township, Steele County	360	7.2	30.3	3.3	29.7	–	1.1	2.5	1.9	–
Owens township, St. Louis County	149	10.7	26.2	10.1	14.8	–	8.7	2.7	1.3	6.0
Oxford township, Isanti County	216	20.4	31.5	13.0	21.8	–	2.8	–	2.3	3.7
Paddock township, Otter Tail County	114	3.5	53.5	4.4	40.4	–	–	–	–	–
Page township, Mille Lacs County	199	16.1	29.1	12.6	13.1	–	9.5	.5	.5	10.1
Palisade city, Aitkin County	73	9.6	52.1	16.4	8.2	–	2.7	94.5	–	2.7
Palmer township, Sherburne County	809	26.8	9.4	11.5	24.5	–	1.4	.7	.5	1.5
Palmville township, Roseau County	25	28.0	24.0	8.0	28.0	–	–	–	–	–
Palmyra township, Renville County	106	8.5	59.4	.9	49.1	–	–	–	–	4.7
Park township, Pine County	45	26.7	33.3	17.8	17.8	–	4.4	–	–	–
Parke township, Clay County	211	14.2	41.7	8.5	19.4	–	4.3	17.1	15.2	5.7
Parker township, Marshall County	24	12.5	54.2	8.3	29.2	–	25.0	58.3	–	16.7
Parker township, Morrison County	158	8.9	46.2	1.3	24.1	–	4.4	1.3	1.3	–
Parkers Prairie city, Otter Tail County	440	12.5	39.8	14.1	13.9	–	.5	83.0	85.2	–
Parkers Prairie township, Otter Tail County	110	13.6	60.0	3.6	25.5	–	–	–	–	–
Park Rapids city, Hubbard County	1 429	9.4	23.7	23.5	13.6	–	–	87.1	89.8	.9
Parnell township, Polk County	18	22.2	16.7	–	11.1	–	–	–	–	–
Parnell township, Traverse County	40	22.5	52.5	–	47.5	–	12.5	–	–	12.5
Partridge township, Pine County	221	22.6	45.7	18.1	24.9	–	10.4	.9	1.8	8.6
Paxton township, Redwood County	200	21.5	36.0	6.0	29.0	–	–	33.0	1.0	–
Payne township, St. Louis County	22	18.2	40.9	9.1	13.6	–	22.7	–	–	9.1
Paynesville city, Stearns County	927	17.7	24.7	17.6	19.0	1.1	–	95.5	96.4	–
Paynesville township, Stearns County	761	20.1	21.3	7.9	24.7	–	1.6	2.8	8.1	1.3
Peace township, Kanabec County	455	16.9	16.0	28.4	7.0	–	3.3	–	–	1.3
Pease city, Mille Lacs County	71	2.8	35.2	4.2	12.7	–	–	–	–	–
Pelan township, Kittson County	30	43.3	3.3	6.7	16.7	–	–	–	–	–
Pelican township, Crow Wing County	562	29.4	2.7	9.3	15.3	–	–	19.6	32.7	–
Pelican township, Otter Tail County	301	27.9	22.6	8.0	25.9	–	1.0	1.7	–	–
Pelican Lake township, Grant County	407	20.1	31.4	15.7	17.2	–	2.0	33.4	31.7	2.0
Pelican Rapids city, Otter Tail County	844	8.4	35.2	20.3	14.3	2.1	–	93.8	95.1	.2
Pemberton city, Blue Earth County	68	20.6	25.0	2.9	33.8	–	–	100.0	22.1	–
Pembina township, Mahnomen County	194	6.7	31.4	3.1	32.0	–	1.0	15.5	8.8	1.0
Penn township, McLeod County	128	.8	62.5	–	42.2	–	–	3.1	6.3	–
Pennock city, Kandiyohi County	167	16.8	24.0	2.4	21.0	–	1.2	98.8	31.1	1.2
Pepin township, Wabasha County	206	13.6	38.3	14.1	18.4	–	4.9	3.4	–	2.4
Pepperton township, Stevens County	65	3.1	53.8	1.5	33.8	–	–	–	–	–
Pequaywan township, St. Louis County	234	12.0	17.9	22.2	6.0	–	26.1	–	–	15.0
Pequot Lakes city, Crow Wing County	528	29.2	19.5	26.3	8.0	6.1	–	78.0	80.5	–
Perch Lake township, Carlton County	458	20.3	10.5	11.8	12.0	–	3.5	.9	–	2.2
Percy township, Kittson County	77	2.6	29.9	27.3	–	–	2.6	35.1	40.3	–
Perham city, Otter Tail County	933	15.4	24.9	20.7	19.0	–	–	92.7	98.1	.2
Perham township, Otter Tail County	318	24.5	21.7	3.8	33.3	–	.6	21.4	19.2	1.3
Perley city, Norman County	62	3.2	46.8	6.5	14.5	–	–	95.2	95.2	–
Perry township, Lac qui Parle County	58	–	70.7	6.9	50.0	–	3.4	–	–	3.4
Perry Lake township, Crow Wing County	121	13.2	21.5	17.4	13.2	–	4.1	–	–	1.7
Petersburg township, Jackson County	127	3.9	56.7	2.4	44.9	–	3.9	–	–	–
Peterson city, Fillmore County	112	6.3	56.3	–	33.0	–	–	93.8	95.5	6.3
Pickerel Lake township, Freeborn County	253	4.7	41.1	1.2	46.6	–	–	1.6	2.4	–
Pierz city, Morrison County	420	16.2	27.4	10.7	20.5	1.7	.5	95.7	94.8	.7
Pierz township, Morrison County	168	16.1	26.2	1.2	47.0	–	–	3.6	1.2	–
Pike township, St. Louis County	225	9.3	30.2	12.9	16.9	–	11.6	–	–	8.9
Pike Bay township, Cass County	621	33.0	11.6	10.1	19.0	1.1	.6	26.4	20.5	.6
Pike Creek township, Morrison County	308	12.0	39.3	4.2	29.5	–	2.9	–	–	2.3
Pillager city, Cass County	156	15.4	36.5	15.4	20.5	–	3.8	54.5	–	3.8
Pillsbury township, Swift County	110	6.4	60.9	–	23.6	–	3.6	3.6	5.5	3.6
Pilot Grove township, Faribault County	82	–	62.2	–	41.5	–	–	–	–	–
Pilot Mound township, Fillmore County	137	8.8	59.1	8.0	24.1	–	4.4	–	–	2.2
Pine City city, Pine County	1 174	19.0	26.8	23.7	9.6	.4	.4	94.5	96.1	.8
Pine City township, Pine County	512	18.4	31.6	7.8	16.4	–	5.1	1.8	1.8	3.1
Pine Island city	795	17.0	29.9	11.9	22.6	–	–	94.1	94.7	–
Goodhue County	795	17.0	29.9	11.9	22.6	–	–	94.1	94.7	–
Olmsted County	–	–	–	–	–	–	–	–	–	–
Pine Island township, Goodhue County	215	8.4	50.2	.9	51.6	–	1.4	.9	2.8	–
Pine Lake township, Cass County	204	21.1	14.2	14.7	17.6	–	4.4	2.0	2.0	2.5
Pine Lake township, Clearwater County	284	12.7	32.4	13.4	19.0	–	7.4	4.2	4.2	7.4

TIPSII [UPF] GPH527 CENSUS90 72583600 06/18/92 1:41 PM MACHINE: C DATA:CENSUS90S*PH5TIPSDA27. 06/16/92 17:23:34 TAPE: NONE FRAME: 431
TSF:CENSUS90*92. 06/18/92 10:41:18 UTF:CENSUS90*93. 06/18/92 10:41:18 META:CENSUS90S*PH5TABLES27. 06/18/92 11:26:48

Table 12. **Structural, Plumbing, and Equipment Characteristics: 1990**—Con.

[Data based on sample and subject to sampling variability, see text. For definitions of terms and meanings of symbols, see text]

State County Place and [In Selected States] County Subdivision	All housing units	Percent								
		Year structure built		Bedrooms						
		1980 to March 1990	1939 or earlier	None or 1	4 or more	Condominium	Lacking complete plumbing facilities	With public water system or private company	With public sewer	Lacking complete kitchen facilities
PLACE AND COUNTY SUBDIVISION—Con.										
Pine Lake township, Otter Tail County	378	23.5	26.7	11.6	18.5	–	.5	16.1	10.1	2.1
Pine Lake township, Pine County	450	19.1	31.3	16.0	15.1	–	6.7	.7	.7	6.2
Pine Point township, Becker County	133	19.5	15.8	18.0	15.0	–	1.5	27.8	27.8	1.5
Pine River city, Cass County	482	8.3	28.6	28.4	12.9	8.7	–	76.8	84.2	–
Pine River township, Cass County	385	33.8	13.2	8.8	15.6	9.9	1.0	8.6	6.0	1.0
Pine Springs city, Washington County	234	28.2	6.4	–	40.6	–	–	3.8	3.8	–
Pipestone city, Pipestone County	2 055	7.1	33.6	20.8	17.1	.9	1.2	99.4	97.9	.1
Plainview city, Wabasha County	1 037	15.8	26.8	9.1	21.1	–	–	99.3	95.9	.3
Plainview township, Wabasha County	186	14.0	50.5	3.8	41.9	–	1.1	5.4	2.2	3.2
Plato city, McLeod County	136	2.9	43.4	4.4	22.1	–	–	97.8	31.6	–
Platte township, Morrison County	119	12.6	37.8	.8	23.5	4.2	1.7	–	–	1.7
Platte Lake township, Crow Wing County	129	20.9	17.1	3.1	10.9	–	–	–	.8	3.1
Pleasant Grove township, Olmsted County	272	14.0	41.5	7.0	15.4	–	2.9	–	–	2.9
Pleasant Hill township, Winona County	184	8.7	50.5	3.3	39.1	–	4.3	4.9	–	5.4
Pleasant Lake city, Stearns County	33	24.2	39.4	15.2	12.1	–	–	–	–	–
Pleasant Mound township, Blue Earth County	130	–	59.2	3.1	38.5	–	6.2	–	–	5.4
Pleasant Prairie township, Martin County	133	4.5	66.2	4.5	34.6	–	1.5	–	–	5.3
Pleasant Valley township, Mower County	113	7.1	54.0	4.4	37.2	–	2.7	2.7	–	–
Pleasant View township, Norman County	64	3.1	56.3	–	59.4	–	–	–	–	–
Pliny township, Aitkin County	78	7.7	35.9	9.0	28.2	–	3.8	–	–	3.8
Plummer city, Red Lake County	138	10.1	34.8	14.5	15.9	–	–	80.4	80.4	2.9
Plymouth city, Hennepin County	19 616	47.4	2.1	11.6	31.4	8.5	.1	96.4	97.8	.1
Pohlitz township, Roseau County	21	19.0	19.0	–	19.0	–	–	9.5	–	–
Pokegama township, Pine County	1 279	31.1	11.6	11.9	10.8	–	2.1	8.1	7.4	2.1
Polk Centre township, Pennington County	28	25.0	28.6	–	28.6	–	17.9	–	–	17.9
Polonia township, Roseau County	26	26.9	23.1	15.4	46.2	–	11.5	–	–	–
Pomme de Terre township, Grant County	73	–	68.5	2.7	27.4	–	11.0	–	–	6.8
Pomroy township, Itasca County	42	16.7	28.6	23.8	19.0	–	33.3	–	–	14.3
Pomroy township, Kanabec County	165	7.3	23.0	14.5	15.8	–	21.2	–	–	15.2
Ponemah CDP, Beltrami County	218	46.3	2.3	11.5	7.3	–	15.6	30.3	18.3	10.6
Ponto Lake township, Cass County	779	17.6	8.5	14.5	11.3	–	3.3	–	.6	3.2
Poplar township, Cass County	75	6.7	50.7	5.3	18.7	–	4.0	–	–	4.0
Poplar Grove township, Roseau County	39	–	33.3	–	20.5	–	–	–	–	–
Poplar River township, Red Lake County	73	17.8	28.8	–	35.6	–	6.8	–	–	9.6
Popple township, Clearwater County	186	17.2	29.0	9.1	17.7	–	10.8	1.1	1.1	11.3
Popple Grove township, Mahnomen County	69	11.6	39.1	2.9	46.4	–	–	21.7	21.7	–
Poppleton township, Kittson County	69	10.1	44.9	17.4	20.3	–	1.4	62.3	8.7	–
Portage township, St. Louis County	243	14.4	15.2	23.9	15.2	–	25.1	7.8	7.8	17.7
Porter city, Yellow Medicine County	103	4.9	51.5	8.7	10.7	–	–	78.6	90.3	–
Port Hope township, Beltrami County	221	26.7	5.9	9.5	11.8	–	2.3	–	–	1.4
Posen township, Yellow Medicine County	94	9.6	72.3	2.1	47.9	–	2.1	–	–	2.1
Potshot Lake unorg., St. Louis County	34	11.8	32.4	5.9	26.5	–	14.7	8.8	–	14.7
Powers township, Cass County	744	26.9	7.8	14.8	8.1	–	2.2	3.5	3.9	.8
Prairie Lake township, St. Louis County	37	5.4	21.6	5.4	27.0	–	–	–	–	–
Prairie View township, Wilkin County	87	4.6	49.4	–	48.3	–	–	–	–	–
Prairieville township, Brown County	133	13.5	57.1	2.3	28.6	–	1.5	–	–	3.0
Preble township, Fillmore County	99	12.1	52.5	4.0	44.4	–	2.0	–	–	4.0
Prescott township, Faribault County	100	6.0	53.0	5.0	34.0	–	–	–	2.0	–
Preston city, Fillmore County	613	8.3	48.5	8.0	28.2	1.3	.3	96.2	94.6	1.3
Preston township, Fillmore County	105	4.8	62.9	1.9	41.0	–	17.1	2.9	2.9	15.2
Preston Lake township, Renville County	127	10.2	35.4	4.7	21.3	–	1.6	4.7	3.1	–
Princeton city	1 512	21.6	18.7	20.4	17.7	.3	.1	90.2	94.4	.1
Mille Lacs County	1 508	21.7	18.8	20.4	17.8	.3	.1	90.2	94.4	.1
Sherburne County	4	–	–	–	–	–	–	100.0	100.0	–
Princeton township, Mille Lacs County	575	15.8	29.2	2.8	22.3	–	.7	.5	.5	.7
Prinsburg city, Kandiyohi County	202	5.0	20.8	3.0	18.8	–	1.0	98.0	61.4	3.0
Prior township, Big Stone County	198	4.5	72.2	6.1	21.2	–	2.0	14.1	14.1	5.6
Prior Lake city, Scott County	4 177	43.2	5.8	5.7	26.4	1.5	1.2	92.2	91.4	.8
Proctor city, St. Louis County	1 245	2.1	39.1	17.3	14.3	2.6	.2	91.9	88.8	.6
Providence township, Lac qui Parle County	86	–	68.6	–	36.0	–	–	–	–	2.3
Pulaski township, Morrison County	213	12.2	23.0	20.7	20.7	–	9.4	–	–	4.2
Quamba city, Kanabec County	45	8.9	31.1	2.2	4.4	–	2.2	4.4	4.4	2.2
Queen township, Polk County	113	8.8	60.2	–	29.2	–	3.5	–	–	6.2
Quincy township, Olmsted County	130	3.8	51.5	1.5	42.3	–	–	–	–	–
Quiring township, Beltrami County	33	9.1	9.1	27.3	–	–	30.3	–	–	21.2
Rabbit Lake township, Crow Wing County	89	13.5	23.6	4.5	24.7	–	2.2	4.5	4.5	2.2
Racine city, Mower County	95	9.5	48.4	2.1	18.9	–	–	100.0	100.0	–
Racine township, Mower County	165	9.1	49.1	–	37.0	–	1.2	8.5	9.7	1.2
Rail Prairie township, Morrison County	129	14.7	24.8	11.6	8.5	–	3.1	–	–	3.1
Rainy Lake unorg., Koochiching County	1 965	15.1	16.3	13.7	16.3	–	9.7	21.1	28.1	8.0
Ramsey city, Anoka County	3 674	30.5	1.0	3.0	39.5	–	.6	9.1	8.4	.6
Randall city, Morrison County	222	10.4	17.6	4.1	14.9	–	–	89.6	89.6	.5
Randolph city, Dakota County	116	11.2	42.2	4.3	21.6	–	–	78.4	8.6	–
Randolph township, Dakota County	171	19.9	18.7	6.4	33.3	–	1.8	1.8	1.8	–
Ranier city, Koochiching County	104	1.9	47.1	24.0	9.6	–	–	100.0	100.0	–
Ransom township, Nobles County	107	2.8	68.2	2.8	38.3	–	1.9	6.5	2.8	1.9
Rapidan township, Blue Earth County	398	12.3	38.9	4.0	37.9	–	1.0	16.3	2.3	–
Ravenna township, Dakota County	552	18.8	8.9	1.1	48.7	–	.4	–	.9	.4
Raymond city, Kandiyohi County	271	11.1	28.0	10.3	22.1	1.5	–	98.5	98.5	–
Raymond township, Stearns County	78	3.8	44.9	5.1	29.5	–	–	2.6	–	–
Redby CDP, Beltrami County	186	61.3	1.1	3.2	13.4	–	–	85.5	47.8	–
Red Eye township, Wadena County	152	18.4	38.2	5.9	30.9	–	6.6	–	–	3.3
Red Lake CDP, Beltrami County	306	38.2	5.2	13.4	16.3	–	2.9	76.8	52.0	3.6
Red Lake Falls city, Red Lake County	649	6.2	35.6	18.6	19.9	–	.3	97.1	93.5	1.7
Red Lake Falls township, Red Lake County	90	8.9	25.6	2.2	40.0	–	–	2.2	–	–
Redpath township, Traverse County	36	–	33.3	–	47.2	–	16.7	–	–	16.7
Red Rock township, Mower County	290	7.2	35.9	.7	27.9	–	1.4	3.4	4.8	1.4
Red Wing city, Goodhue County	6 182	17.7	34.3	16.5	16.8	3.1	.4	95.6	95.3	.4
Redwood Falls city, Redwood County	2 128	14.5	18.9	10.5	18.0	.3	.3	99.2	99.0	1.0
Redwood Falls township, Redwood County	88	8.0	40.9	–	30.7	–	6.8	10.2	–	6.8
Regal city, Kandiyohi County	22	–	9.1	–	45.5	–	–	–	–	–
Reine township, Roseau County	70	17.1	17.1	11.4	14.3	–	10.0	–	–	8.6
Reiner township, Pennington County	41	7.3	53.7	2.4	4.9	–	12.2	–	2.4	12.2
Reis township, Polk County	40	7.5	62.5	–	37.5	–	7.5	17.5	–	–
Remer city, Cass County	182	14.3	35.2	21.4	6.0	–	–	60.4	67.6	1.6

TIPSII [UPF] GPH527 CENSUS90 72583600 06/18/92 1:41 PM MACHINE: C DATA:CENSUS90S*PH5TIPSDA27. 06/16/92 17:23:34 TAPE: NONE FRAME: 432
TSF:CENSUS90*92. 06/18/92 10:41:18 UTF:CENSUS90*93. 06/18/92 10:41:18 META:CENSUS90S*PH5TABLES27. 06/18/92 11:26:48

Table 12. **Structural, Plumbing, and Equipment Characteristics: 1990**—Con.

[Data based on sample and subject to sampling variability, see text. For definitions of terms and meanings of symbols, see text]

State County Place and [In Selected States] County Subdivision	All housing units	Percent								
		Year structure built		Bedrooms						
		1980 to March 1990	1939 or earlier	None or 1	4 or more	Condominium	Lacking complete plumbing facilities	With public water system or private company	With public sewer	Lacking complete kitchen facilities
PLACE AND COUNTY SUBDIVISION—Con.										
Remer township, Cass County	94	14.9	14.9	14.9	20.2	–	6.4	2.1	2.1	–
Rendsville township, Stevens County	85	5.9	57.6	–	35.3	–	4.7	–	–	2.4
Reno township, Pope County	122	7.4	50.8	1.6	41.8	–	1.6	2.5	2.5	1.6
Renville city, Renville County	574	5.1	32.4	3.5	22.5	–	.7	99.5	98.3	.5
Revere city, Redwood County	57	–	28.1	–	17.5	–	–	89.5	19.3	–
Reynolds township, Todd County	213	16.0	42.3	5.2	25.4	–	2.3	–	–	2.3
Rheiderland township, Chippewa County	111	1.8	40.5	1.8	45.0	–	–	2.7	2.7	–
Rhinehart township, Polk County	50	10.0	20.0	–	26.0	–	4.0	52.0	2.0	4.0
Rice city, Benton County	201	23.4	24.4	10.0	33.8	–	–	83.1	86.1	–
Rice township, Clearwater County	92	22.8	9.8	19.6	20.7	–	–	–	–	–
Rice Lake township, St. Louis County	1 410	10.6	23.6	6.6	15.0	–	1.9	18.7	11.6	1.0
Riceland township, Freeborn County	194	12.9	43.3	6.2	22.7	–	–	3.1	3.1	–
Rice River township, Aitkin County	97	20.6	33.0	17.5	17.5	–	13.4	–	–	16.5
Riceville township, Becker County	42	16.7	26.2	4.8	40.5	–	4.8	–	–	4.8
Richardson township, Morrison County	397	21.2	9.1	24.2	8.6	–	3.0	–	–	2.5
Richardville township, Kittson County	55	9.1	43.6	5.5	49.1	–	–	76.4	–	–
Richfield city, Hennepin County	16 094	5.0	4.3	22.6	11.7	2.4	–	99.8	99.9	.1
Richland township, Rice County	156	9.0	60.9	1.3	50.6	–	3.8	–	–	6.4
Richmond city, Stearns County	380	18.2	36.6	12.1	21.6	–	.5	90.8	93.2	–
Richmond township, Winona County	301	18.6	18.9	9.6	21.9	–	4.7	7.0	3.3	5.3
Rich Valley township, McLeod County	264	7.6	54.5	2.3	35.2	–	4.9	1.5	1.5	4.9
Richville city, Otter Tail County	70	5.7	25.7	7.1	5.7	–	2.9	–	–	2.9
Richwood township, Becker County	230	24.8	28.7	6.5	34.3	–	3.9	5.2	–	2.6
Ridgely township, Nicollet County	49	14.3	71.4	–	49.0	–	–	–	–	4.1
Ripley township, Dodge County	81	8.6	39.5	–	25.9	–	–	2.5	2.5	–
Ripley township, Morrison County	204	12.7	32.4	4.4	32.4	–	5.9	1.0	1.0	6.9
River township, Red Lake County	23	8.7	26.1	–	43.5	–	8.7	–	–	8.7
Riverdale township, Watonwan County	139	10.1	48.2	.7	38.1	–	–	1.4	–	–
River Falls township, Pennington County	76	–	38.2	5.3	22.4	–	2.6	–	–	2.6
Riverside township, Lac qui Parle County	167	7.8	29.9	25.7	19.2	–	4.2	29.3	28.1	2.4
Riverton township, Clay County	147	13.6	10.9	3.4	29.3	–	1.4	11.6	–	1.4
Riverton city, Crow Wing County	58	27.6	22.4	22.4	19.0	–	3.4	91.4	87.9	–
Robbinsdale city, Hennepin County	6 155	9.1	18.8	15.8	13.6	1.4	.1	99.4	99.5	–
Roberts township, Wilkin County	52	15.4	63.5	–	40.4	–	3.8	–	7.7	–
Rochester city, Olmsted County	28 961	22.3	14.6	17.0	21.3	6.6	.3	98.6	98.8	.3
Rochester township, Olmsted County	1 119	17.2	6.7	.7	46.5	–	–	20.7	8.4	–
Rock township, Pipestone County	77	6.5	46.8	3.9	37.7	–	2.6	24.7	2.6	–
Rock Creek city, Pine County	369	10.3	42.3	3.8	23.3	–	5.4	–	–	3.8
Rock Dell township, Olmsted County	229	7.4	46.3	2.2	30.1	–	4.4	.9	.9	3.5
Rockford city	1 027	41.1	7.4	11.1	10.6	1.3	–	98.7	98.5	–
Hennepin County	175	40.6	2.3	8.6	13.7	–	–	96.0	94.9	–
Wright County	852	41.2	8.5	11.6	10.0	1.5	–	99.3	99.3	–
Rockford township, Wright County	1 061	19.2	20.1	2.8	38.0	–	1.0	3.5	1.9	1.2
Rock Lake township, Lyon County	114	5.3	54.4	1.8	50.0	–	1.8	10.5	6.1	–
Rocksbury township, Pennington County	382	11.0	18.6	1.8	32.7	–	.8	3.7	3.9	.8
Rockville city, Stearns County	227	1.8	29.1	16.7	19.4	–	1.3	93.0	35.2	1.3
Rockville township, Stearns County	543	13.4	20.4	6.8	25.6	–	–	5.5	5.2	.7
Rockwell township, Norman County	36	19.4	38.9	8.3	38.9	–	5.6	–	–	5.6
Rockwood township, Hubbard County	166	31.3	7.8	7.8	17.5	–	2.4	–	–	1.8
Rockwood township, Wadena County	143	7.7	55.2	1.4	32.9	–	–	–	–	–
Rogers township, Cass County	187	25.1	17.1	28.3	7.0	–	21.4	–	5.3	20.3
Rogers city, Hennepin County	279	19.0	11.5	22.9	24.0	–	1.1	86.0	86.7	.7
Rolling Forks township, Pope County	64	3.1	56.3	6.3	45.3	–	4.7	–	–	4.7
Rolling Green township, Martin County	127	14.2	44.9	1.6	35.4	–	1.6	3.1	1.6	3.1
Rollingstone city, Winona County	227	27.3	26.0	7.9	21.6	–	–	99.6	97.4	–
Rollingstone township, Winona County	426	9.2	15.0	2.8	27.5	–	.5	.7	.7	.5
Rollis township, Marshall County	75	17.3	29.3	24.0	12.0	–	32.0	–	–	29.3
Rome township, Faribault County	84	4.8	72.6	–	48.8	–	–	2.4	–	–
Ronneby city, Benton County	22	–	63.6	13.6	36.4	–	–	–	–	–
Roome township, Polk County	81	9.9	44.4	4.9	33.3	–	–	18.5	–	–
Roosevelt township, Beltrami County	133	35.3	18.0	17.3	8.3	–	12.8	1.5	1.5	12.8
Roosevelt township, Crow Wing County	599	18.9	10.4	13.7	16.2	–	4.5	–	–	3.5
Roosevelt city	64	14.1	40.6	6.3	15.6	–	6.3	–	–	6.3
Lake of the Woods County	2	–	–	–	–	–	–	–	–	–
Roseau County	62	14.5	41.9	6.5	16.1	–	6.5	–	–	6.5
Roscoe township, Goodhue County	229	7.0	52.4	–	34.1	–	.9	–	1.3	.9
Roscoe city, Stearns County	57	10.5	59.6	–	54.4	–	–	78.9	–	–
Roseau city, Roseau County	999	10.9	24.2	15.1	14.8	–	.3	95.8	94.4	.3
Rosebud township, Polk County	126	10.3	37.3	4.8	23.8	–	.8	6.3	4.8	4.0
Rose Creek city, Mower County	157	7.0	29.9	12.1	22.3	–	1.3	100.0	100.0	1.9
Rosedale township, Mahnomen County	53	5.7	62.3	–	58.5	–	3.8	–	–	–
Rose Dell township, Rock County	86	9.3	64.0	2.3	39.5	–	–	2.3	–	2.3
Rose Hill township, Cottonwood County	86	2.3	74.4	–	48.8	–	2.3	9.3	2.3	2.3
Roseland township, Kandiyohi County	169	8.3	40.2	5.3	30.2	–	–	22.5	11.8	–
Rosemount city, Dakota County	2 866	48.5	5.5	5.9	21.8	1.8	–	81.5	79.3	–
Rosendale township, Watonwan County	132	4.5	50.8	1.5	35.6	–	–	.8	–	–
Roseville township, Grant County	62	3.2	59.7	4.8	40.3	–	–	–	–	12.9
Roseville township, Kandiyohi County	217	12.9	26.7	6.0	26.3	–	–	1.4	1.4	–
Roseville city, Ramsey County	14 216	8.9	3.6	20.7	18.8	8.7	.3	98.2	99.8	.1
Rosewood township, Chippewa County	123	4.9	48.0	–	34.1	–	4.1	–	–	5.7
Rosing township, Morrison County	58	6.9	8.6	32.8	10.3	–	8.6	–	–	8.6
Ross township, Roseau County	141	17.0	19.9	–	18.4	–	1.4	–	–	1.4
Ross Lake township, Crow Wing County	327	17.7	10.1	25.7	13.8	–	16.5	–	–	11.6
Rost township, Jackson County	105	–	71.4	1.9	62.9	–	5.7	–	–	1.9
Rothsay city	224	6.3	38.8	5.8	17.0	16.5	–	98.2	97.3	–
Otter Tail County	94	12.8	11.7	7.4	21.3	–	–	100.0	100.0	–
Wilkin County	130	1.5	58.5	4.6	13.8	28.5	–	96.9	95.4	–
Round Grove township, McLeod County	121	1.7	67.8	2.5	38.8	–	5.0	1.7	1.7	1.7
Round Lake township, Becker County	226	11.9	15.9	23.9	3.1	–	10.6	–	–	8.8
Round Lake township, Jackson County	87	5.7	46.0	2.3	37.9	–	2.3	–	–	2.3
Round Lake city, Nobles County	215	21.9	37.7	19.1	14.9	–	–	97.2	97.2	–
Round Prairie township, Todd County	254	18.1	34.3	2.8	30.7	–	.8	–	–	.8
Royal township, Lincoln County	118	11.0	61.9	5.9	26.3	–	16.9	28.0	1.7	8.5
Royalton city, Morrison County	305	19.0	38.7	14.4	25.6	–	1.0	77.0	87.9	2.3

TIPSII [UPF] GPH527 CENSUS90 72583600 06/18/92 1:41 PM MACHINE: C DATA:CENSUS90S*PH5TIPSDA27. 06/16/92 17:23:34 TAPE: NONE FRAME: 433
TSF:CENSUS90*92. 06/18/92 10:41:18 UTF:CENSUS90*93. 06/18/92 10:41:18 META:CENSUS90S*PH5TABLES27. 06/18/92 11:26:48

Table 12. **Structural, Plumbing, and Equipment Characteristics: 1990**—Con.

[Data based on sample and subject to sampling variability, see text. For definitions of terms and meanings of symbols, see text]

State County Place and [In Selected States] County Subdivision	All housing units	Percent								
		Year structure built		Bedrooms						
		1980 to March 1990	1939 or earlier	None or 1	4 or more	Condominium	Lacking complete plumbing facilities	With public water system or private company	With public sewer	Lacking complete kitchen facilities
PLACE AND COUNTY SUBDIVISION—Con.										
Royalton township, Pine County	348	20.1	37.9	5.5	20.7	–	2.6	6.6	7.2	.6
Runeberg township, Becker County	140	14.3	46.4	4.3	27.9	–	11.4	–	–	9.3
Rush City city, Chisago County	607	21.9	32.6	13.5	13.7	.8	–	92.3	94.7	–
Rushford city, Fillmore County	657	14.0	40.8	15.2	19.5	–	.8	89.6	96.2	1.1
Rushford Village city, Fillmore County	234	9.8	42.3	3.0	26.9	–	2.6	33.3	1.7	1.3
Rush Lake township, Otter Tail County	614	22.8	19.1	6.8	11.1	–	2.8	.3	–	2.8
Rushmore city, Nobles County	166	1.2	50.6	4.2	18.1	–	1.2	78.9	97.6	1.2
Rushseba township, Chisago County	260	20.0	38.8	4.6	33.1	–	1.5	3.1	2.3	1.5
Russell city, Lyon County	178	12.4	34.3	9.0	14.6	–	–	95.5	87.1	–
Russia township, Polk County	28	–	32.1	–	60.7	–	–	–	–	–
Ruthton city, Pipestone County	139	5.8	53.2	5.8	5.8	–	.7	97.1	95.7	–
Rutland township, Martin County	153	8.5	49.0	2.6	45.1	–	2.0	–	–	3.3
Rutledge city, Pine County	84	19.0	11.9	3.6	3.6	–	–	–	3.6	–
Sabin city, Clay County	154	7.8	22.7	2.6	28.6	–	–	93.5	93.5	–
Sacred Heart city, Renville County	303	8.3	46.2	10.6	24.4	–	1.3	97.7	99.0	3.0
Sacred Heart township, Renville County	120	5.0	57.5	–	39.2	–	2.5	5.0	3.3	5.0
Sago township, Itasca County	107	16.8	6.5	32.7	5.6	–	8.4	–	–	6.5
St. Anthony city	3 735	19.7	2.2	20.9	16.2	13.2	–	97.4	99.7	.3
Hennepin County	2 412	21.6	2.5	14.2	19.8	11.7	–	95.9	99.6	.2
Ramsey County	1 323	16.0	1.7	33.1	9.5	15.8	–	100.0	100.0	.5
St. Anthony city, Stearns County	36	5.6	77.8	–	8.3	–	8.3	–	–	8.3
St. Augusta township, Stearns County	796	29.8	17.0	4.3	34.7	–	–	10.2	.9	.4
St. Bonifacius city, Hennepin County	418	28.7	20.8	5.5	22.2	–	–	96.2	95.9	1.0
St. Charles city, Winona County	1 037	22.5	32.1	12.5	16.5	.8	–	98.4	97.9	.2
St. Charles township, Winona County	167	12.0	52.1	3.6	47.3	–	4.8	1.2	–	4.8
St. Clair city, Blue Earth County	229	10.0	24.9	1.7	19.7	–	1.3	96.9	95.2	1.3
St. Cloud city	18 828	29.2	18.5	21.0	17.5	1.6	.3	97.1	99.4	.8
Benton County	2 828	35.0	17.2	27.2	4.8	–	–	99.2	99.9	–
Sherburne County	1 714	33.5	7.2	15.7	15.4	3.3	–	98.6	99.6	–
Stearns County	14 286	27.5	20.2	20.4	20.2	1.7	.4	96.5	99.2	1.1
St. Cloud township, Stearns County	2 344	42.5	4.2	1.8	37.6	.7	–	12.3	10.0	.1
St. Francis city, Anoka County	800	56.3	12.9	5.0	19.1	.9	.3	60.8	60.5	–
St. George township, Benton County	260	11.2	35.4	3.1	34.2	–	1.9	–	1.2	–
St. Hilaire city, Pennington County	143	6.3	25.9	14.0	14.0	–	1.4	97.2	95.8	1.4
St. James city, Watonwan County	1 881	15.0	34.1	16.1	17.5	.5	.4	97.7	98.6	.8
St. James township, Watonwan County	123	–	48.8	–	30.9	–	2.4	3.3	4.9	2.4
St. Johns township, Kandiyohi County	163	4.3	39.3	7.4	44.2	–	2.5	–	–	.6
St. Joseph township, Kittson County	42	4.8	33.3	26.2	9.5	–	–	38.1	–	–
St. Joseph city, Stearns County	759	32.8	13.8	7.2	25.3	2.1	–	95.5	99.3	–
St. Joseph township, Stearns County	822	20.9	13.1	2.4	27.1	–	.9	26.9	24.2	.5
St. Lawrence township, Scott County	126	16.7	24.6	4.0	43.7	–	–	1.6	–	1.6
St. Leo city, Yellow Medicine County	64	6.3	25.0	15.6	15.6	–	–	100.0	100.0	–
St. Louis Park city, Hennepin County	20 678	15.0	8.8	22.8	11.8	9.2	–	99.9	99.9	.1
St. Martin city, Stearns County	109	24.8	22.9	11.9	25.7	–	–	94.5	100.0	–
St. Martin township, Stearns County	131	16.8	55.0	1.5	60.3	–	–	–	–	–
St. Mary township, Waseca County	164	3.7	49.4	–	55.5	–	–	1.2	1.2	–
St. Marys Point city, Washington County	137	19.0	24.1	8.8	28.5	–	–	–	–	–
St. Mathias township, Crow Wing County	160	20.6	38.1	10.6	28.1	–	5.6	–	–	3.8
St. Michael city, Wright County	830	47.5	10.2	8.3	24.2	1.8	–	98.1	95.1	–
St. Olaf township, Otter Tail County	153	11.1	51.0	5.9	30.1	–	9.8	–	–	9.8
St. Paul city, Ramsey County	117 583	7.0	46.9	28.1	11.9	3.1	.5	99.7	99.5	.6
St. Paul Park city, Washington County	1 793	19.7	11.3	3.7	15.6	–	.4	95.6	95.0	.6
St. Peter city, Nicollet County	2 869	13.2	25.1	14.2	16.4	–	1.0	98.5	97.5	.9
St. Rosa city, Stearns County	30	16.7	16.7	–	13.3	–	–	–	–	–
St. Stephen city, Stearns County	196	30.1	26.0	1.0	40.8	–	1.5	–	–	–
St. Vincent city, Kittson County	58	–	46.6	5.2	34.5	–	6.9	100.0	–	6.9
St. Vincent township, Kittson County	62	11.3	58.1	8.1	40.3	–	4.8	95.2	–	1.6
St. Wendel township, Stearns County	587	25.4	13.1	3.2	38.3	–	2.0	–	–	1.4
Salem township, Cass County	43	27.9	18.6	–	34.9	–	–	–	–	–
Salem township, Olmsted County	384	10.4	29.9	3.6	31.0	–	5.5	3.4	2.3	2.9
Salo township, Aitkin County	74	5.4	52.7	33.8	12.2	–	29.7	–	–	24.3
Sanborn city, Redwood County	208	6.3	46.6	7.2	18.8	–	–	97.6	96.6	–
Sand Creek township, Scott County	425	12.5	27.8	2.8	38.6	–	.9	4.0	4.7	.5
Sanders township, Pennington County	114	6.1	27.2	3.5	28.1	–	1.8	–	–	.9
Sand Lake township, Itasca County	235	25.5	20.9	19.1	11.5	–	7.2	7.2	–	1.7
Sand Lake unorg., St. Louis County	818	13.4	24.0	9.2	17.6	–	11.5	–	1.7	9.9
Sandnes township, Yellow Medicine County	70	–	70.0	–	37.1	–	–	2.9	2.9	–
Sandstone city, Pine County	538	4.8	41.8	11.3	20.8	–	1.1	79.2	79.2	1.9
Sandstone township, Pine County	269	21.6	32.7	5.2	21.2	–	9.7	1.5	1.5	5.9
Sandsville township, Polk County	32	6.3	53.1	–	18.8	–	–	40.6	–	18.8
Sandy township, St. Louis County	164	12.2	13.4	7.9	18.9	–	7.9	–	–	3.0
Sanford township, Grant County	96	9.4	32.3	2.1	37.5	–	–	29.2	27.1	–
San Francisco township, Carver County	246	22.4	20.3	3.7	33.7	–	–	–	–	–
Santiago township, Sherburne County	245	29.0	35.1	7.8	30.2	–	2.4	–	.8	2.4
Saratoga township, Winona County	163	19.6	42.9	1.2	39.3	–	12.3	–	–	8.0
Sargeant city, Mower County	30	3.3	63.3	6.7	26.7	–	–	93.3	63.3	–
Sargeant township, Mower County	109	9.2	51.4	1.8	51.4	–	7.3	4.6	4.6	7.3
Sartell city	1 940	39.0	3.6	15.3	15.8	–	–	93.3	95.2	–
Benton County	756	34.5	1.6	31.0	5.0	–	–	91.3	94.3	–
Stearns County	1 184	41.9	4.8	5.2	22.6	–	–	94.6	95.8	–
Sauk Centre city, Stearns County	1 499	13.5	32.9	11.2	20.7	–	.5	96.7	97.1	.5
Sauk Centre township, Stearns County	372	20.7	25.8	3.5	30.1	–	1.3	1.3	2.2	2.2
Sauk Rapids city, Benton County	2 971	35.2	14.8	14.7	22.7	.4	.4	94.4	97.0	.2
Sauk Rapids township, Benton County	277	16.6	14.1	6.9	38.3	–	2.2	2.9	1.1	–
Savage city, Scott County	3 395	65.7	2.0	5.0	26.6	–	.2	85.2	85.9	–
Savannah township, Becker County	91	19.8	31.9	24.2	9.9	–	18.7	–	–	17.6
Scambler township, Otter Tail County	474	17.7	24.7	5.3	26.4	–	.6	.4	.4	–
Scandia township, Polk County	33	9.1	54.5	–	48.5	–	–	–	–	9.1
Scandia Valley township, Morrison County	1 224	14.6	7.8	23.0	7.4	–	5.3	.5	.5	4.7
Scanlon city, Carlton County	365	4.4	18.6	6.6	13.2	–	–	98.4	95.6	–
Schoolcraft township, Hubbard County	55	27.3	25.5	16.4	–	–	–	–	–	–

TIPSII [UPF] GPH527 CENSUS90 72583600 06/18/92 1:41 PM MACHINE: C DATA:CENSUS90S*PH5TIPSDA27. 06/16/92 17:23:34 TAPE: NONE FRAME: 434
TSF:CENSUS90*92. 06/18/92 10:41:18 UTF:CENSUS90*93. 06/18/92 10:41:18 META:CENSUS90S*PH5TABLES27. 06/18/92 11:26:48

Table 12. **Structural, Plumbing, and Equipment Characteristics: 1990**—Con.

[Data based on sample and subject to sampling variability, see text. For definitions of terms and meanings of symbols, see text]

State County Place and [In Selected States] County Subdivision	All housing units	Percent								
		Year structure built		Bedrooms						
		1980 to March 1990	1939 or earlier	None or 1	4 or more	Condominium	Lacking complete plumbing facilities	With public water system or private company	With public sewer	Lacking complete kitchen facilities
PLACE AND COUNTY SUBDIVISION—Con.										
Schroeder township, Cook County	232	7.3	30.6	19.0	2.2	–	22.8	5.2	.9	24.6
Sciota township, Dakota County	92	18.5	22.8	–	13.0	–	–	–	–	–
Scott township, Stevens County	71	4.2	50.7	2.8	29.6	–	7.0	4.2	–	4.2
Seaforth city, Redwood County	39	5.1	64.1	7.7	43.6	–	–	–	7.7	–
Seavey township, Aitkin County	40	–	42.5	15.0	15.0	–	10.0	–	–	10.0
Sebeka city, Wadena County	318	10.1	39.3	12.3	15.1	–	–	86.8	88.7	2.8
Sedan city, Pope County	27	–	59.3	7.4	7.4	–	–	–	–	–
Seely township, Faribault County	88	5.7	70.5	–	34.1	–	–	5.7	5.7	–
Selma township, Cottonwood County	103	2.9	58.3	2.9	35.9	–	4.9	22.3	3.9	2.9
Severance township, Sibley County	138	11.6	50.0	3.6	43.5	–	–	17.4	13.0	1.4
Seward township, Nobles County	95	8.4	67.4	2.1	69.5	–	2.1	2.1	–	2.1
Shafer city, Chisago County	136	26.5	40.4	11.8	11.0	–	–	97.1	95.6	–
Shafer township, Chisago County	275	17.5	49.1	4.7	40.0	–	3.6	1.5	.7	4.4
Shakopee city, Scott County	4 340	26.2	11.5	13.5	19.0	1.8	.5	90.6	90.7	.4
Shamrock township, Aitkin County	1 910	28.3	14.7	16.7	10.2	–	4.0	1.0	1.6	2.4
Shaokatan township, Lincoln County	95	8.4	52.6	13.7	32.6	–	1.1	62.1	2.1	–
Sharon township, Le Sueur County	191	12.0	51.3	3.7	41.4	–	–	–	–	–
Shelburne township, Lyon County	81	6.2	63.0	6.2	30.9	–	11.1	17.3	–	8.6
Shelby township, Blue Earth County	150	2.0	51.3	3.3	35.3	–	–	17.3	16.7	–
Sheldon township, Houston County	118	11.0	63.6	–	50.0	–	5.1	–	–	1.7
Shell Lake township, Becker County	188	17.0	18.1	17.0	10.1	–	12.8	–	–	9.6
Shell River township, Wadena County	178	23.6	15.7	16.3	6.2	–	13.5	–	–	10.1
Shell Rock township, Freeborn County	203	4.4	43.8	7.4	22.2	–	2.5	1.0	–	3.4
Shelly city, Norman County	117	1.7	54.7	6.0	17.9	–	.9	95.7	90.6	.9
Shelly township, Norman County	85	3.5	51.8	5.9	18.8	–	–	17.6	1.2	–
Sherburn city, Martin County	539	4.1	31.5	8.7	17.4	1.1	.4	99.8	99.8	–
Sherburn city, Martin County	539	4.1	31.5	8.7	17.4	1.1	.4	99.8	99.8	–
Sheridan township, Redwood County	91	4.4	69.2	2.2	46.2	–	4.4	–	–	2.2
Sherman township, Redwood County	92	16.3	53.3	4.3	41.3	–	2.2	25.0	2.2	–
Shetek township, Murray County	242	32.6	29.3	14.0	23.1	–	–	28.1	1.7	2.1
Shevlin city, Clearwater County	50	24.0	42.0	4.0	22.0	–	10.0	–	–	4.0
Shevlin township, Clearwater County	162	14.8	26.5	14.8	13.0	–	9.3	–	2.5	8.0
Shible township, Swift County	71	1.4	70.4	–	63.4	–	8.5	–	–	8.5
Shieldsville township, Rice County	481	20.0	20.4	14.6	13.7	–	1.2	2.3	–	1.2
Shingobee township, Cass County	992	25.9	9.9	5.5	13.9	–	.4	6.5	5.4	.6
Shooks township, Beltrami County	88	17.0	17.0	6.8	30.7	–	8.0	–	–	8.0
Shoreview city, Ramsey County	9 280	34.5	1.9	10.5	26.7	13.5	.2	89.6	99.2	–
Shorewood city, Hennepin County	2 124	31.9	15.5	3.2	43.8	1.6	–	30.9	98.4	.4
Shotley township, Beltrami County	50	20.0	34.0	10.0	10.0	–	–	–	–	–
Shotley Brook unorg., Beltrami County	28	7.1	50.0	10.7	–	–	–	7.1	–	–
Sibley township, Crow Wing County	546	16.7	18.5	5.5	20.0	–	–	5.5	7.0	–
Sibley township, Sibley County	130	3.8	56.2	.8	40.8	–	–	–	1.5	–
Sigel township, Brown County	167	10.8	49.7	1.8	34.7	–	6.0	4.8	8.4	1.2
Silver township, Carlton County	173	13.3	44.5	3.5	28.9	–	7.5	2.3	3.5	2.9
Silver Bay city, Lake County	944	1.6	.4	1.3	10.8	1.0	–	97.8	97.9	–
Silver Brook township, Carlton County	187	10.7	19.8	2.1	16.6	–	4.3	2.1	4.8	4.8
Silver Creek township, Lake County	904	20.7	19.2	36.6	6.5	4.0	31.0	4.4	4.0	29.6
Silver Creek township, Wright County	761	18.0	26.8	7.1	23.7	–	1.2	–	.7	1.4
Silver Lake city, McLeod County	348	9.8	37.4	6.0	21.8	–	2.6	99.4	99.4	2.0
Silver Lake township, Martin County	208	9.6	31.7	2.9	36.5	–	1.9	–	–	1.0
Silver Leaf township, Becker County	160	16.9	27.5	10.0	32.5	–	2.5	–	–	2.5
Silverton township, Pennington County	75	22.7	42.7	2.7	29.3	–	8.0	–	–	8.0
Sinclair township, Clearwater County	139	29.5	33.1	17.3	29.5	–	5.8	–	–	8.6
Sinnott township, Marshall County	35	17.1	60.0	–	42.9	–	17.1	60.0	–	14.3
Sioux Agency township, Yellow Medicine County	117	3.4	60.7	3.4	66.7	–	–	4.3	.9	–
Sioux Valley township, Jackson County	108	1.9	49.1	2.8	43.5	–	–	–	–	–
Six Mile Grove township, Swift County	66	3.0	28.8	7.6	21.2	–	–	–	–	–
Skagen township, Roseau County	81	12.3	33.3	6.2	34.6	–	7.4	2.5	3.7	7.4
Skandia township, Murray County	82	9.8	73.2	–	41.5	–	2.4	–	2.4	–
Skane township, Kittson County	34	11.8	52.9	5.9	47.1	–	–	100.0	8.8	–
Skelton township, Carlton County	142	17.6	36.6	–	19.7	–	4.2	–	–	2.1
Skree township, Clay County	67	10.4	37.3	11.9	32.8	–	6.0	11.9	11.9	6.0
Skyline city, Blue Earth County	90	–	–	–	46.7	–	–	97.8	6.7	–
Slater township, Cass County	139	18.7	16.5	18.7	16.5	–	2.9	–	2.2	–
Slayton city, Murray County	1 039	7.9	23.4	13.9	19.1	–	.2	99.4	98.6	–
Slayton township, Murray County	134	9.0	35.1	.7	37.3	–	1.5	10.4	2.2	3.0
Sleepy Eye city, Brown County	1 587	15.8	38.3	17.2	16.4	2.3	.8	97.1	96.7	1.1
Sletten township, Polk County	82	6.1	72.0	–	40.2	–	8.5	–	–	6.1
Smiley township, Pennington County	172	20.9	20.9	5.8	22.1	–	2.3	–	1.2	2.9
Smoky Hollow township, Cass County	92	19.6	22.8	15.2	6.5	–	2.2	–	–	8.7
Sobieski city, Morrison County	73	1.4	27.4	5.5	26.0	–	5.5	2.7	45.2	6.8
Sodus township, Lyon County	97	4.1	54.6	3.1	50.5	–	2.1	1.0	–	–
Solem township, Douglas County	102	13.7	46.1	2.0	36.3	–	5.9	4.9	2.9	3.9
Soler township, Roseau County	49	12.2	16.3	–	26.5	–	–	–	–	–
Solway city, Beltrami County	37	8.1	62.2	–	37.8	–	–	–	–	–
Solway township, St. Louis County	635	16.2	17.6	5.0	18.9	–	2.4	–	–	1.7
Somerset township, Steele County	295	6.1	48.8	1.7	31.5	–	1.0	7.1	3.4	1.0
South Bend township, Blue Earth County	550	9.1	21.5	10.5	20.0	–	.7	29.6	30.7	1.8
South Branch township, Watonwan County	128	1.6	55.5	3.1	43.8	–	1.6	–	–	–
Southbrook township, Cottonwood County	47	14.9	25.5	–	36.2	–	–	2.1	2.1	–
South Clearwater unorg., Clearwater County	114	2.6	11.4	43.9	6.1	–	4.4	1.8	1.8	4.4
Southeast Aitkin unorg., Aitkin County	14	28.6	7.1	21.4	14.3	–	21.4	–	–	21.4
Southeast Mahnomen unorg., Mahnomen County	244	34.4	5.3	9.0	6.1	–	8.6	–	–	8.6
Southeast Roseau unorg., Roseau County	117	21.4	21.4	12.8	28.2	–	15.4	–	–	12.8
South Fork township, Kanabec County	213	16.9	39.9	10.3	23.5	–	4.7	–	–	3.3
South Harbor township, Mille Lacs County	553	26.4	15.6	8.5	15.0	–	–	6.5	4.3	.4
South Haven city, Wright County	78	2.6	56.4	2.6	21.8	–	1.3	78.2	–	–
South Koochiching unorg., Koochiching County	410	20.2	26.6	53.2	2.7	–	66.3	3.2	1.7	64.9
South Red River township, Kittson County	15	–	66.7	–	20.0	–	–	100.0	6.7	–
Southside township, Wright County	1 069	9.9	19.1	14.4	9.7	–	6.9	.9	1.2	2.6

TIPSII [UPF] GPH527 CENSUS90 72583600 06/18/92 1:41 PM MACHINE: C DATA:CENSUS90S*PH5TIPSDA27. 06/16/92 17:23:34 TAPE: NONE FRAME: 435
TSF:CENSUS90*92. 06/18/92 10:41:18 UTF:CENSUS90*93. 06/18/92 10:41:18 META:CENSUS90S*PH5TABLES27. 06/18/92 11:26:48

Table 12. **Structural, Plumbing, and Equipment Characteristics: 1990**—Con.

[Data based on sample and subject to sampling variability, see text. For definitions of terms and meanings of symbols, see text]

State County Place and [In Selected States] County Subdivision	All housing units	Percent								
		Year structure built		Bedrooms						
		1980 to March 1990	1939 or earlier	None or 1	4 or more	Condominium	Lacking complete plumbing facilities	With public water system or private company	With public sewer	Lacking complete kitchen facilities
PLACE AND COUNTY SUBDIVISION—Con.										
South St. Paul city, Dakota County	8 294	5.9	25.4	16.2	12.3	–	.2	99.7	99.9	.3
Spalding township, Aitkin County	102	25.5	18.6	18.6	8.8	–	24.5	–	–	17.6
Spang township, Itasca County	97	13.4	16.5	–	21.6	–	–	–	–	–
Sparta township, Chippewa County	309	6.1	34.3	3.9	31.4	–	2.9	4.2	2.9	.3
Spencer township, Aitkin County	199	14.6	25.6	5.0	24.6	–	1.0	1.5	1.5	1.0
Spencer Brook township, Isanti County	498	15.5	23.9	12.4	22.7	–	6.2	–	–	5.4
Spicer city, Kandiyohi County	468	25.2	15.2	11.1	16.2	7.9	.4	98.9	95.1	–
Splithand township, Itasca County	118	15.3	6.8	20.3	11.0	–	3.4	–	–	3.4
Split Rock township, Carlton County	65	20.0	44.6	26.2	24.6	–	23.1	–	–	23.1
Spring Brook township, Kittson County	38	5.3	34.2	5.3	26.3	–	13.2	–	–	18.4
Spring Creek township, Becker County	41	26.8	36.6	–	34.1	–	–	–	–	–
Spring Creek township, Norman County	33	6.1	48.5	18.2	30.3	–	–	–	–	–
Springdale township, Redwood County	103	13.6	45.6	–	28.2	–	1.0	17.5	–	1.0
Springfield city, Brown County	943	10.3	44.6	9.3	19.2	–	.4	99.3	98.6	–
Springfield township, Cottonwood County	77	–	59.7	–	29.9	–	–	–	–	–
Spring Grove city, Houston County	579	14.3	35.4	14.5	16.4	–	.9	99.3	99.7	.2
Spring Grove township, Houston County	168	4.8	64.3	3.0	42.9	–	8.9	11.3	4.2	7.7
Spring Hill city, Stearns County	33	9.1	51.5	–	42.4	–	6.1	–	63.6	6.1
Spring Hill township, Stearns County	113	5.3	57.5	–	69.9	–	1.8	–	–	1.8
Spring Lake township, Scott County	946	20.2	13.3	3.4	35.9	–	.8	2.0	2.0	.8
Spring Lake Park city	2 413	16.7	1.2	10.4	21.3	.8	–	99.3	99.4	.2
Anoka County	2 356	17.1	1.2	10.2	21.6	.8	–	99.2	99.4	.3
Ramsey County	57	–	–	15.8	10.5	–	–	100.0	100.0	–
Spring Park city, Hennepin County	937	26.5	11.6	53.5	3.3	13.7	–	99.8	99.6	.2
Spring Prairie township, Clay County	83	16.9	24.1	4.8	19.3	–	2.4	–	2.4	–
Springvale township, Isanti County	371	15.4	27.8	3.5	19.9	–	–	–	1.3	–
Spring Valley city, Fillmore County	1 037	6.3	40.0	10.7	19.4	.8	.6	96.2	95.4	.7
Spring Valley township, Fillmore County	207	17.9	47.8	–	38.6	–	4.3	–	–	1.9
Springwater township, Rock County	109	3.7	60.6	–	40.4	–	–	18.3	–	–
Spruce township, Roseau County	198	17.2	12.6	5.1	28.3	–	1.0	12.6	4.5	–
Spruce Grove township, Becker County	169	12.4	37.9	2.4	17.8	–	5.3	–	–	3.6
Spruce Grove township, Beltrami County	40	35.0	55.0	25.0	5.0	–	17.5	–	–	17.5
Spruce Hill township, Douglas County	149	5.4	64.4	2.0	32.9	–	.7	1.3	–	1.3
Spruce Valley township, Marshall County	118	12.7	34.7	3.4	17.8	–	11.9	4.2	4.2	10.2
Squaw Lake city, Itasca County	93	18.3	28.0	15.1	7.5	–	3.2	–	–	–
Stacy city, Chisago County	396	33.3	10.9	7.3	4.3	1.5	–	88.1	88.1	–
Stafford township, Roseau County	82	25.6	23.2	4.9	20.7	–	–	–	–	–
Stanchfield township, Isanti County	385	9.1	48.3	5.2	27.8	–	3.1	1.6	1.6	2.6
Stanford township, Isanti County	624	16.0	23.1	6.3	26.6	–	3.7	–	–	1.8
Stanley township, Lyon County	91	8.8	44.0	3.3	46.2	–	2.2	–	–	2.2
Stanton township, Goodhue County	311	10.9	22.2	3.9	31.5	–	1.9	.6	1.3	1.6
Staples city	1 239	6.9	46.7	16.7	12.5	.2	1.0	95.9	94.3	.8
Todd County	1 154	5.3	49.6	17.9	12.1	.3	1.0	96.9	94.9	.9
Wadena County	85	29.4	8.2	–	17.6	–	–	82.4	85.9	–
Staples township, Todd County	313	10.9	41.5	5.1	18.8	–	2.9	2.6	1.9	2.2
Star township, Pennington County	69	–	44.9	1.4	5.8	–	2.9	1.4	1.4	2.9
Starbuck city, Pope County	561	12.7	28.2	11.6	19.6	–	2.1	95.5	92.0	3.0
Stark township, Brown County	138	4.3	58.0	2.2	50.0	–	–	–	–	–
Star Lake township, Otter Tail County	358	12.3	23.7	7.0	14.2	–	2.5	–	–	3.1
Stately township, Brown County	69	2.9	78.3	5.8	39.1	–	–	–	–	–
Steamboat River township, Hubbard County	134	21.6	14.2	22.4	6.0	–	4.5	–	7.5	4.5
Steen city, Rock County	67	13.4	43.3	4.5	29.9	–	1.5	100.0	91.0	4.5
Steenerson township, Beltrami County	29	13.8	27.6	31.0	6.9	–	37.9	–	–	31.0
Stephen city, Marshall County	334	14.7	24.6	9.6	22.5	–	–	100.0	100.0	.9
Sterling township, Blue Earth County	116	6.9	46.6	1.7	31.9	–	3.4	–	4.3	3.4
Stevens township, Stevens County	51	–	80.4	7.8	47.1	–	13.7	–	–	11.8
Stewart city, McLeod County	241	5.0	38.2	2.9	18.7	–	2.1	96.7	95.9	4.1
Stewartville city, Olmsted County	1 702	18.5	15.2	8.8	21.0	–	.4	98.8	98.0	–
Stillwater city, Washington County	5 105	14.8	40.2	13.6	23.6	2.5	.2	97.1	94.1	.7
Stillwater township, Washington County	651	39.6	9.7	2.8	45.5	–	.5	3.4	2.3	–
Stockholm township, Wright County	269	9.7	50.2	6.7	32.3	–	8.6	–	.7	–
Stockton city, Winona County	186	24.2	21.5	3.8	16.7	–	1.1	26.9	91.4	1.6
Stokes township, Itasca County	223	22.0	6.3	22.4	10.8	–	8.1	–	–	7.2
Stokes township, Roseau County	80	11.3	45.0	7.5	15.0	–	10.0	–	–	7.5
Stoneham township, Chippewa County	103	2.9	61.2	–	41.7	–	1.9	4.9	6.8	3.9
Stoney Brook township, St. Louis County	89	5.6	24.7	11.2	29.2	–	15.7	–	–	11.2
Stony Brook township, Grant County	69	7.2	60.9	–	33.3	–	5.8	2.9	2.9	–
Stony River township, Lake County	280	14.3	19.3	32.5	3.6	–	35.7	4.6	2.9	23.2
Stony Run township, Yellow Medicine County	212	6.6	29.2	3.8	36.8	–	.9	12.3	1.9	–
Storden city, Cottonwood County	139	2.9	51.1	7.9	21.6	–	–	100.0	25.9	–
Storden township, Cottonwood County	100	6.0	52.0	–	41.0	–	3.0	21.0	–	3.0
Stowe Prairie township, Todd County	177	10.7	61.6	6.2	34.5	2.3	3.4	–	1.1	1.7
Straight River township, Hubbard County	222	11.3	16.2	6.8	19.4	–	2.7	16.2	–	–
Strand township, Norman County	61	6.6	55.7	11.5	37.7	–	–	–	–	–
Strandquist city, Marshall County	50	16.0	34.0	18.0	14.0	–	–	94.0	–	–
Strathcona city, Roseau County	14	–	42.9	35.7	–	–	–	14.3	–	–
Sturgeon township, St. Louis County	97	9.3	23.7	26.8	12.4	–	30.9	–	–	22.7
Sturgeon Lake city, Pine County	124	22.6	24.2	8.9	13.7	–	1.6	–	.8	–
Sturgeon Lake township, Pine County	146	14.4	26.0	11.6	19.2	–	2.1	–	–	2.1
Sugar Bush township, Becker County	293	23.2	16.0	16.7	13.0	–	3.4	2.7	2.7	1.4
Sugar Bush township, Beltrami County	87	21.8	5.7	33.3	13.8	–	19.5	–	–	17.2
Sullivan township, Polk County	65	3.1	40.0	–	49.2	–	–	75.4	–	–
Summit township, Beltrami County	98	18.4	21.4	13.3	17.3	–	13.3	–	–	7.1
Summit township, Steele County	188	6.9	59.0	1.1	38.3	–	2.7	1.1	1.1	1.1
Summit Lake township, Nobles County	128	1.6	53.1	–	32.8	–	–	–	–	–

TIPSII [UPF] GPH527 CENSUS90 72583600 06/18/92 1:41 PM MACHINE: C DATA:CENSUS90S*PH5TIPSDA27. 06/16/92 17:23:34 TAPE: NONE FRAME: 436
TSF:CENSUS90*92. 06/18/92 10:41:18 UTF:CENSUS90*93. 06/18/92 10:41:18 META:CENSUS90S*PH5TABLES27. 06/18/92 11:26:48

Table 12. **Structural, Plumbing, and Equipment Characteristics: 1990**—Con.

[Data based on sample and subject to sampling variability, see text. For definitions of terms and meanings of symbols, see text]

State County Place and [In Selected States] County Subdivision	All housing units	Percent								
		Year structure built		Bedrooms						
		1980 to March 1990	1939 or earlier	None or 1	4 or more	Condominium	Lacking complete plumbing facilities	With public water system or private company	With public sewer	Lacking complete kitchen facilities
PLACE AND COUNTY SUBDIVISION—Con.										
Sumner township, Fillmore County	150	6.0	66.0	1.3	40.7	–	1.3	1.3	1.3	–
Sumter township, McLeod County	172	11.0	60.5	2.3	42.4	–	–	1.2	1.2	–
Sunburg city, Kandiyohi County	54	5.6	46.3	3.7	7.4	–	3.7	–	1.9	3.7
Sundal township, Norman County	67	10.4	49.3	–	26.9	–	4.5	–	–	7.5
Sundown township, Redwood County	102	2.0	56.9	2.9	52.0	–	2.0	–	–	2.0
Sunfish Lake city, Dakota County	151	28.5	14.6	–	70.2	–	–	7.3	11.3	.7
Sunnyside township, Wilkin County	59	23.7	39.0	–	52.5	–	3.4	–	–	3.4
Sunrise township, Chisago County	406	18.2	46.1	3.0	39.4	–	2.0	.7	.7	2.5
Svea township, Kittson County	29	20.7	41.4	3.4	44.8	–	–	93.1	13.8	–
Sverdrup township, Otter Tail County	454	19.4	26.4	12.6	17.6	–	2.9	10.1	18.5	2.0
Swan Lake township, Stevens County	105	11.4	35.2	5.7	32.4	–	1.9	3.8	3.8	1.9
Swan River township, Morrison County	231	13.0	34.2	1.7	32.0	–	5.6	–	–	4.3
Swanville city, Morrison County	141	22.0	49.6	19.9	16.3	–	2.1	87.2	95.0	–
Swanville township, Morrison County	189	10.6	47.6	4.8	39.2	–	3.2	1.6	–	2.6
Swede Grove township, Meeker County	134	8.2	52.2	7.5	39.6	–	1.5	1.5	1.5	–
Swede Prairie township, Yellow Medicine County	78	7.7	78.2	–	34.6	–	–	–	–	–
Swedes Forest township, Redwood County	65	3.1	58.5	9.2	36.9	–	15.4	–	–	9.2
Sweet township, Pipestone County	135	3.0	51.1	3.0	40.7	–	3.7	45.9	3.7	5.2
Swenoda township, Swift County	77	16.9	41.6	–	16.9	–	6.5	–	–	6.5
Sylvan township, Cass County	793	30.9	10.3	12.4	11.0	–	1.8	.9	–	1.3
Synnes township, Stevens County	38	–	84.2	7.9	55.3	–	–	–	–	7.9
Tabor township, Polk County	67	9.0	49.3	–	29.9	–	–	1.5	–	–
Taconite city, Itasca County	139	18.7	50.4	16.5	15.8	–	–	97.8	95.7	–
Tamarac township, Marshall County	38	13.2	28.9	–	28.9	–	–	89.5	–	–
Tamarack city, Aitkin County	50	4.0	36.0	16.0	12.0	–	4.0	–	–	4.0
Tanberg township, Wilkin County	32	6.3	62.5	–	43.8	–	–	6.3	–	–
Tansem township, Clay County	82	2.4	52.4	–	35.4	–	6.1	3.7	3.7	3.7
Taopi city, Mower County	35	2.9	45.7	5.7	22.9	–	8.6	37.1	17.1	–
Tara township, Swift County	60	8.3	60.0	6.7	30.0	–	3.3	–	–	6.7
Tara township, Traverse County	52	7.7	73.1	–	26.9	–	–	–	–	–
Taunton city, Lyon County	84	9.5	32.1	8.3	8.3	–	–	92.9	84.5	–
Taylor township, Beltrami County	82	28.0	9.8	18.3	18.3	–	15.9	–	–	6.1
Taylor township, Traverse County	60	3.3	61.7	–	43.3	–	13.3	–	–	13.3
Taylors Falls city, Chisago County	330	18.5	33.9	15.2	22.4	–	.6	92.1	71.2	.6
Tegner township, Kittson County	35	5.7	80.0	–	51.4	–	–	42.9	–	–
Teien township, Kittson County	59	11.9	45.8	1.7	47.5	–	3.4	94.9	–	3.4
Tenhassen township, Martin County	128	3.1	72.7	–	49.2	–	4.7	3.1	–	1.6
Ten Lake township, Beltrami County	448	26.6	5.6	9.4	12.9	–	6.9	4.9	.7	5.1
Ten Mile Lake township, Lac qui Parle County	75	1.3	60.0	4.0	42.7	–	6.7	–	–	6.7
Tenney city, Wilkin County	4	–	50.0	–	–	–	–	–	–	–
Tenstrike city, Beltrami County	106	17.9	21.7	5.7	14.2	–	–	–	–	–
Terrebonne township, Red Lake County	70	2.9	54.3	–	35.7	–	5.7	–	–	2.9
Thief Lake township, Marshall County	33	27.3	9.1	18.2	21.2	–	36.4	–	–	30.3
Thief River Falls city, Pennington County	3 630	8.5	26.8	17.5	18.8	.2	.3	97.9	97.9	.8
Third River township, Itasca County	72	27.8	26.4	23.6	9.7	–	5.6	–	–	5.6
Thomastown township, Wadena County	355	22.5	16.6	5.1	26.2	–	1.4	2.8	2.8	1.7
Thompson township, Kittson County	98	20.4	32.7	2.0	30.6	–	–	100.0	–	–
Thomson city, Carlton County	53	13.2	18.9	20.8	3.8	–	–	81.1	83.0	–
Thomson township, Carlton County	1 372	13.0	15.5	5.2	18.7	.5	2.0	3.6	27.3	2.2
Thorpe township, Hubbard County	53	11.3	20.8	39.6	1.9	–	–	–	–	–
Three Lakes township, Redwood County	96	5.2	49.0	–	51.0	–	–	3.1	–	–
Thunder Lake township, Cass County	428	31.5	13.3	15.9	6.3	–	2.3	.5	.5	2.3
Tilden township, Polk County	14	–	50.0	21.4	21.4	–	–	–	–	–
Timothy township, Crow Wing County	115	18.3	3.5	13.9	12.2	–	10.4	–	–	5.2
Tintah city, Traverse County	52	–	44.2	3.8	38.5	–	3.8	100.0	7.7	3.8
Tintah township, Traverse County	28	7.1	25.0	–	35.7	–	3.6	–	–	7.1
Toad Lake township, Becker County	256	18.4	32.4	10.5	16.8	–	4.3	2.3	–	2.7
Todd township, Hubbard County	610	27.5	10.3	7.4	19.2	–	1.0	4.3	3.6	1.0
Tofte township, Cook County	273	7.7	24.5	16.1	7.0	34.1	3.3	1.1	1.1	1.5
Toivola township, St. Louis County	122	5.7	44.3	23.0	15.6	–	–	3.3	3.3	2.5
Tonka Bay city, Hennepin County	618	20.6	30.3	6.3	32.2	1.0	.8	92.2	100.0	1.3
Toqua township, Big Stone County	31	–	80.6	6.5	35.5	–	–	–	6.5	–
Tordenskjold township, Otter Tail County	311	21.2	33.4	9.6	17.0	–	3.2	–	–	3.2
Torning township, Swift County	184	12.0	27.7	6.5	21.2	–	5.4	2.2	3.3	4.3
Torrey township, Cass County	127	19.7	22.0	17.3	7.9	–	–	–	–	–
Tower city, St. Louis County	272	1.8	42.3	19.9	15.4	1.8	.7	94.9	94.5	–
Tracy city, Lyon County	986	3.0	35.7	18.2	16.9	–	1.5	99.3	98.4	1.6
Trail city, Polk County	34	14.7	29.4	–	8.8	–	–	5.9	–	–
Transit township, Sibley County	127	8.7	65.4	3.1	53.5	–	–	4.7	3.1	1.6
Traverse township, Nicollet County	149	14.8	30.9	16.8	32.2	–	4.0	21.5	18.1	6.0
Trelipe township, Cass County	242	21.5	14.9	9.5	5.0	–	–	–	–	–
Trimont city, Martin County	358	8.7	38.0	15.1	19.3	–	2.8	98.9	97.8	5.0
Trommald city, Crow Wing County	31	–	45.2	19.4	6.5	–	6.5	93.5	93.5	–
Trondhjem township, Otter Tail County	91	4.4	54.9	1.1	22.0	–	7.7	–	2.2	9.9
Trosky city, Pipestone County	35	2.9	62.9	–	8.6	–	–	88.6	–	–
Trout Lake township, Itasca County	345	19.4	15.1	7.8	19.7	–	8.1	1.4	.9	7.5
Troy township, Pipestone County	112	10.7	56.3	3.6	43.8	–	1.8	53.6	5.4	–
Troy township, Renville County	103	8.7	36.9	–	47.6	–	3.9	7.8	3.9	–
Truman city, Martin County	537	15.6	27.9	14.9	17.9	.7	.7	98.9	98.1	.4
Tumuli township, Otter Tail County	207	15.5	26.1	2.9	12.1	–	–	12.6	6.3	–
Tunsberg township, Chippewa County	81	7.4	59.3	6.2	45.7	–	–	8.6	4.9	2.5
Turner township, Aitkin County	192	18.8	9.4	3.1	8.3	–	5.2	–	–	3.1
Turtle Creek township, Todd County	264	19.7	22.3	18.2	9.8	–	20.8	–	–	15.9
Turtle Lake township, Beltrami County	565	23.7	11.5	14.9	15.0	1.1	5.1	–	–	4.4
Turtle Lake township, Cass County	652	22.2	5.5	13.2	10.3	–	4.3	2.8	.5	.5
Turtle River city, Beltrami County	43	34.9	25.6	4.7	20.9	–	–	–	–	–
Turtle River township, Beltrami County	456	28.5	9.0	19.7	13.6	–	3.5	.9	.9	3.9
Twin Lakes township, Carlton County	596	19.5	11.4	5.2	17.1	–	1.3	.3	–	1.3
Twin Lakes city, Freeborn County	80	–	11.3	13.8	6.3	–	5.0	97.5	97.5	5.0
Twin Lakes township, Mahnomen County	275	32.7	5.1	13.1	11.6	–	4.4	41.5	24.4	4.4

TIPSII [UPF] GPH527 CENSUS90 72583600 06/18/92 1:41 PM MACHINE: C DATA:CENSUS90S*PH5TIPSDA27. 06/16/92 17:23:34 TAPE: NONE FRAME: 437
TSF:CENSUS90*92. 06/18/92 10:41:18 UTF:CENSUS90*93. 06/18/92 10:41:18 META:CENSUS90S*PH5TABLES27. 06/18/92 11:26:48

Table 12. **Structural, Plumbing, and Equipment Characteristics: 1990**—Con.

[Data based on sample and subject to sampling variability, see text. For definitions of terms and meanings of symbols, see text]

State County Place and [In Selected States] County Subdivision	All housing units	Percent								
		Year structure built		Bedrooms						
		1980 to March 1990	1939 or earlier	None or 1	4 or more	Condominium	Lacking complete plumbing facilities	With public water system or private company	With public sewer	Lacking complete kitchen facilities
PLACE AND COUNTY SUBDIVISION—Con.										
Twin Valley city, Norman County	388	9.8	50.8	21.4	12.9	1.3	3.1	97.9	93.0	3.4
Two Harbors city, Lake County	1 660	7.8	53.4	17.3	15.1	–	–	99.3	99.2	–
Two Inlets township, Becker County	148	17.6	35.1	16.2	28.4	–	4.1	1.4	1.4	3.4
Two Rivers township, Morrison County	178	11.2	56.7	7.9	34.8	–	5.1	–	1.1	3.4
Tyler city, Lincoln County	560	6.8	31.1	8.2	18.6	–	1.1	98.8	94.8	1.8
Tynsid township, Polk County	26	19.2	42.3	–	23.1	–	–	65.4	–	–
Tyro township, Yellow Medicine County	83	2.4	61.4	2.4	26.5	–	2.4	–	3.6	2.4
Tyrone township, Le Sueur County	235	17.0	38.7	–	42.6	–	2.6	.9	.9	1.7
Udolpho township, Mower County	185	4.3	60.5	–	35.7	–	–	–	1.1	2.7
Ulen city, Clay County	222	6.3	41.4	14.9	22.1	–	.9	97.3	95.5	–
Ulen township, Clay County	79	7.6	39.2	3.8	13.9	–	10.1	2.5	2.5	7.6
Underwood city, Otter Tail County	123	9.8	53.7	9.8	9.8	–	1.6	99.2	95.9	–
Underwood township, Redwood County	82	3.7	57.3	–	56.1	–	–	3.7	–	–
Union township, Houston County	112	10.7	36.6	1.8	38.4	–	1.8	1.8	–	1.8
Union Grove township, Meeker County	273	19.0	33.0	6.2	28.2	–	1.5	–	–	.7
Upper Red Lake unorg., Beltrami County	11	36.4	27.3	–	27.3	–	–	–	–	36.4
Upsala city, Morrison County	181	12.7	33.1	14.4	14.9	–	2.2	77.3	80.1	–
Urbank city, Otter Tail County	29	–	51.7	13.8	17.2	–	–	–	–	–
Urness township, Douglas County	161	13.7	49.1	5.0	29.2	–	2.5	2.5	–	1.2
Utica city, Winona County	85	4.7	34.1	12.9	12.9	–	–	94.1	91.8	–
Utica township, Winona County	198	11.1	48.0	7.1	46.0	–	5.1	6.6	2.5	3.0
Vadnais Heights city, Ramsey County	4 030	55.9	1.9	5.6	20.5	15.8	.1	90.3	98.5	.5
Vail township, Redwood County	93	9.7	44.1	–	41.9	–	–	2.2	–	1.1
Vallers township, Lyon County	87	4.6	77.0	–	44.8	–	2.3	–	–	–
Valley township, Marshall County	75	16.0	28.0	8.0	16.0	–	10.7	5.3	5.3	10.7
Van Buren township, St. Louis County	76	10.5	30.3	13.2	13.2	–	26.3	–	–	21.1
Vasa township, Goodhue County	308	11.4	47.4	1.6	29.2	–	1.3	.6	–	1.9
Vega township, Marshall County	60	1.7	81.7	1.7	48.3	–	10.0	83.3	–	15.0
Veldt township, Marshall County	27	–	14.8	25.9	22.2	–	3.7	–	–	3.7
Verdi township, Lincoln County	102	3.9	51.0	1.0	41.2	–	2.9	54.9	3.9	2.0
Verdon township, Aitkin County	27	25.9	22.2	7.4	7.4	–	18.5	–	–	7.4
Vergas city, Otter Tail County	163	11.0	43.6	7.4	18.4	–	–	11.0	63.2	.6
Vermilion Lake township, St. Louis County	221	13.6	18.6	24.9	9.5	–	28.5	–	–	21.3
Vermillion city, Dakota County	163	22.7	11.7	3.7	26.4	–	–	95.7	96.9	–
Vermillion township, Dakota County	355	17.7	23.7	2.5	36.6	–	.6	.6	1.4	–
Verndale city, Wadena County	270	20.4	39.3	10.7	18.1	–	–	78.5	92.6	–
Vernon township, Dodge County	205	8.8	46.8	2.0	37.6	–	3.4	–	–	2.4
Vernon Center city, Blue Earth County	131	8.4	43.5	3.8	21.4	–	–	98.5	98.5	1.5
Vernon Center township, Blue Earth County	115	6.1	41.7	–	42.6	–	–	6.1	3.5	–
Verona township, Faribault County	183	6.6	51.4	4.4	26.2	–	1.1	10.9	3.8	2.7
Vesta city, Redwood County	137	2.9	37.2	5.8	21.9	–	1.5	95.6	94.2	–
Vesta township, Redwood County	72	–	65.3	–	56.9	–	5.6	–	–	5.6
Victor township, Wright County	372	22.8	25.8	4.8	32.5	–	4.0	.5	.5	2.4
Victoria city, Carver County	799	37.2	11.6	2.8	37.3	1.5	–	33.7	81.1	–
Viding township, Clay County	58	8.6	22.4	3.4	29.3	–	–	–	3.4	–
Vienna township, Rock County	80	–	66.3	–	41.3	–	2.5	28.8	–	5.0
Viking city, Marshall County	41	–	65.9	–	24.4	–	2.4	95.1	–	12.2
Viking township, Marshall County	78	5.1	46.2	5.1	28.2	–	1.3	–	5.1	3.8
Villard city, Pope County	149	25.5	32.2	1.3	23.5	–	–	–	–	–
Villard township, Todd County	195	16.9	26.7	6.7	22.1	–	8.2	1.0	1.0	4.6
Vineland CDP, Mille Lacs County	181	29.3	6.6	16.0	17.1	–	2.8	72.4	74.0	2.8
Vineland township, Polk County	59	13.6	40.7	–	61.0	–	–	8.5	–	–
Vining city, Otter Tail County	49	10.2	49.0	6.1	30.6	–	12.2	–	–	12.2
Viola township, Olmsted County	196	13.3	50.5	2.0	45.4	–	1.5	1.0	–	2.6
Virginia city, St. Louis County	4 706	3.6	47.8	24.2	13.9	.8	.6	100.0	99.7	1.3
Vivian township, Waseca County	126	5.6	70.6	4.8	35.7	–	4.8	4.0	3.2	3.2
Waasa township, St. Louis County	145	5.5	31.7	10.3	8.3	–	13.8	–	2.1	11.0
Wabana township, Itasca County	296	23.6	7.1	14.9	13.9	–	4.1	–	.7	4.1
Wabasha city, Wabasha County	1 024	15.5	42.7	14.6	17.8	.7	.3	92.6	91.1	.5
Wabasso city, Redwood County	284	3.9	22.9	13.0	19.7	–	1.1	99.3	100.0	–
Wabedo township, Cass County	556	20.5	9.9	9.0	11.0	–	1.8	2.9	6.5	1.8
Waconia city, Carver County	1 475	36.1	16.2	20.7	13.1	2.4	.3	98.1	97.9	.5
Waconia township, Carver County	416	19.5	31.5	2.9	36.1	–	.5	3.1	4.8	.5
Wacouta township, Goodhue County	183	20.2	15.8	5.5	24.0	–	–	1.6	2.7	–
Wadena city	1 929	6.8	32.8	22.5	16.4	–	.8	93.5	96.0	.8
Otter Tail County	11	100.0	–	–	27.3	–	–	63.6	63.6	–
Wadena County	1 918	6.3	33.0	22.6	16.3	–	.8	93.7	96.1	.8
Wadena township, Wadena County	331	9.1	24.8	1.8	37.2	–	.6	–	.3	.9
Wagner township, Aitkin County	316	10.1	28.5	7.6	25.9	–	11.7	–	–	10.4
Wahkon city, Mille Lacs County	250	12.0	30.0	11.6	12.8	–	–	14.4	69.2	–
Wahnena township, Cass County	70	2.9	31.4	2.9	12.9	–	4.3	–	–	–
Waite Park city, Stearns County	2 201	44.7	7.0	16.2	8.3	3.3	.6	96.0	98.0	–
Wakefield township, Stearns County	934	27.0	9.3	11.6	28.8	–	1.3	9.0	4.8	.6
Walcott township, Rice County	522	12.3	19.7	1.3	27.4	–	–	4.6	4.0	–
Walden township, Cass County	139	27.3	30.2	6.5	19.4	–	8.6	–	–	5.8
Walden township, Pope County	75	12.0	68.0	–	46.7	–	2.7	–	–	–
Waldorf city, Waseca County	103	–	38.8	9.7	28.2	–	1.9	100.0	100.0	3.9
Walker city, Cass County	506	16.4	26.3	25.3	13.2	4.7	1.6	77.9	78.1	2.0
Walls township, Traverse County	39	10.3	43.6	–	20.5	–	7.7	–	–	12.8
Walnut Grove city, Redwood County	367	11.2	28.9	14.2	14.7	–	.3	98.9	98.4	.5
Walnut Lake township, Faribault County	118	.8	53.4	–	42.4	–	–	–	–	–
Walter township, Lac qui Parle County	82	6.1	59.8	–	59.8	–	–	4.9	–	–
Walters city, Faribault County	33	6.1	54.5	12.1	21.2	–	–	100.0	30.3	6.1
Waltham city, Mower County	72	8.3	69.4	16.7	31.9	–	–	97.2	95.8	–
Waltham township, Mower County	158	3.2	55.1	1.3	42.4	–	1.3	1.3	1.3	–
Walworth township, Becker County	62	3.2	41.9	–	35.5	–	3.2	–	–	3.2
Wanamingo city, Goodhue County	347	14.4	30.0	11.8	16.4	2.6	–	97.1	97.4	–
Wanamingo township, Goodhue County	184	9.2	52.7	2.7	40.8	–	1.6	–	–	2.7

TIPSII [UPF] GPH527 CENSUS90 72583600 06/18/92 1:41 PM MACHINE: C DATA:CENSUS90S*PH5TIPSDA27. 06/16/92 17:23:34 TAPE: NONE FRAME: 438
TSF:CENSUS90*92. 06/18/92 10:41:18 UTF:CENSUS90*93. 06/18/92 10:41:18 META:CENSUS90S*PH5TABLES27. 06/18/92 11:26:48

Table 12. **Structural, Plumbing, and Equipment Characteristics: 1990**—Con.

[Data based on sample and subject to sampling variability, see text. For definitions of terms and meanings of symbols, see text]

State County Place and [In Selected States] County Subdivision	All housing units	Percent								
		Year structure built		Bedrooms						
		1980 to March 1990	1939 or earlier	None or 1	4 or more	Condominium	Lacking complete plumbing facilities	With public water system or private company	With public sewer	Lacking complete kitchen facilities
PLACE AND COUNTY SUBDIVISION—Con.										
Wanda city, Redwood County	50	16.0	40.0	6.0	46.0	–	–	100.0	96.0	–
Wang township, Renville County	118	8.5	67.8	4.2	47.5	–	1.7	–	2.5	2.5
Wanger township, Marshall County	67	9.0	38.8	11.9	43.3	–	6.0	16.4	–	3.0
Warba city, Itasca County	75	12.0	24.0	18.7	–	–	–	65.3	65.3	–
Ward township, Todd County	195	12.3	46.7	3.1	30.3	–	4.6	–	–	4.1
Warren city, Marshall County	825	6.5	42.4	16.6	14.7	–	1.6	99.8	99.5	1.1
Warren township, Winona County	211	12.8	50.7	6.2	35.5	–	2.4	3.3	–	1.9
Warrenton township, Marshall County	48	6.3	41.7	6.3	45.8	–	–	93.8	–	2.1
Warroad city, Roseau County	687	36.1	15.4	15.7	11.1	4.7	.3	98.7	98.4	.9
Warsaw township, Goodhue County	209	12.9	49.3	3.8	34.9	–	1.4	–	–	.5
Warsaw township, Rice County	492	12.8	27.8	8.7	26.8	–	1.6	12.4	7.5	–
Waseca city, Waseca County	3 356	12.6	24.6	10.9	17.3	.6	.1	99.6	98.8	–
Washington township, Le Sueur County	426	20.4	14.1	12.9	21.4	4.0	11.0	5.9	4.7	9.2
Washington Lake township, Sibley County	198	6.6	56.6	4.0	45.5	2.0	1.0	12.6	4.5	–
Wasioja township, Dodge County	306	14.4	44.8	2.9	38.9	–	.7	1.6	1.6	.7
Waskish township, Beltrami County	170	8.8	22.9	48.2	5.9	–	5.3	1.2	1.2	4.1
Watab township, Benton County	897	32.8	3.0	11.3	20.8	–	1.0	11.7	11.7	.2
Waterbury township, Redwood County	90	11.1	54.4	–	50.0	–	–	2.2	–	–
Waterford township, Dakota County	177	5.1	40.1	4.0	33.9	–	–	2.3	–	–
Watertown city, Carver County	915	31.9	19.5	13.7	12.7	.7	.5	97.7	98.1	.2
Watertown township, Carver County	448	13.2	39.5	1.3	41.3	–	.7	3.1	2.9	.2
Waterville city, Le Sueur County	817	12.6	29.0	13.3	16.2	–	2.1	81.0	76.7	1.1
Waterville township, Le Sueur County	303	12.5	23.8	8.9	28.1	–	3.0	5.6	5.0	1.7
Watkins city, Meeker County	326	11.3	22.1	19.0	19.0	–	.9	99.1	98.5	.9
Watopa township, Wabasha County	90	14.4	47.8	4.4	41.1	–	5.6	3.3	3.3	5.6
Watson city, Chippewa County	112	21.4	58.0	14.3	25.0	–	–	96.4	96.4	1.8
Waubun city, Mahnomen County	144	21.5	40.3	9.0	20.1	–	–	97.9	97.9	–
Waukenabo township, Aitkin County	364	15.7	10.4	23.1	13.2	–	20.6	–	.5	16.2
Waukon township, Norman County	67	–	65.7	3.0	59.7	–	7.5	–	–	7.5
Waverly township, Martin County	107	4.7	62.6	1.9	43.0	–	–	–	–	3.7
Waverly city, Wright County	288	8.0	37.5	8.7	24.7	–	–	68.1	94.1	1.7
Wawina township, Itasca County	65	4.6	60.0	33.8	13.8	–	18.5	–	–	4.6
Wayzata city, Hennepin County	1 831	9.6	12.5	23.0	22.8	9.3	–	91.6	99.1	.4
Wealthwood township, Aitkin County	255	18.8	21.6	14.5	21.2	–	1.2	–	5.5	–
Webster township, Rice County	485	20.8	33.8	.8	34.6	–	.4	11.1	1.6	–
Weimer township, Jackson County	83	–	62.7	3.6	54.2	–	–	26.5	8.4	2.4
Welch township, Goodhue County	248	14.1	41.5	6.0	23.8	–	.8	4.0	8.1	.8
Welcome city, Martin County	324	5.6	32.1	5.6	17.0	–	–	98.8	100.0	–
Wellington township, Renville County	97	–	70.1	–	52.6	–	4.1	–	–	6.2
Wells city, Faribault County	1 110	6.7	34.6	8.0	22.3	–	.2	98.8	99.5	.1
Wells township, Rice County	837	16.0	17.2	15.2	18.3	–	2.2	7.9	4.8	1.2
Wendell city, Grant County	80	5.0	80.0	–	21.3	–	–	98.8	96.3	11.3
Wergeland township, Yellow Medicine County	71	–	63.4	5.6	57.7	–	–	25.4	–	–
West Albany township, Wabasha County	128	13.3	56.3	3.1	38.3	–	3.1	–	–	–
West Bank township, Swift County	90	8.9	63.3	12.2	33.3	–	2.2	–	–	–
Westbrook city, Cottonwood County	436	6.2	42.2	12.6	16.3	–	.9	99.1	97.7	3.4
Westbrook township, Cottonwood County	114	–	59.6	3.5	38.6	–	1.8	28.1	4.4	–
West Concord city, Dodge County	355	7.9	56.1	11.8	20.6	–	–	94.4	94.9	1.1
West Cook unorg., Cook County	1 384	20.3	15.4	24.5	7.5	–	20.2	4.4	4.0	10.0
West Crow Wing unorg., Crow Wing County	1 932	22.7	9.9	7.5	21.0	–	.5	1.3	4.1	.2
Westerheim township, Lyon County	101	4.0	69.3	3.0	36.6	–	2.0	4.0	3.0	–
Western township, Otter Tail County	62	–	50.0	–	51.6	–	–	–	–	–
Westfield township, Dodge County	152	11.2	54.6	–	30.3	–	.7	2.0	2.0	.7
Westford township, Martin County	144	15.3	57.6	1.4	43.1	–	1.4	2.1	2.1	2.8
West Heron Lake township, Jackson County	70	4.3	37.1	–	28.6	–	–	1.4	1.4	–
West Lakeland township, Washington County	529	36.3	10.6	2.8	39.5	–	–	–	–	–
Westline township, Redwood County	87	6.9	51.7	5.7	28.7	–	–	–	–	–
West Newton township, Nicollet County	181	6.6	57.5	1.1	45.9	–	5.0	7.2	1.7	6.6
Westport city, Pope County	15	13.3	13.3	13.3	26.7	–	–	–	–	–
Westport township, Pope County	87	12.6	31.0	–	43.7	–	–	1.1	–	–
Westside township, Nobles County	94	8.5	48.9	6.4	36.2	–	–	8.5	8.5	–
West St. Paul city, Dakota County	8 767	12.3	13.4	25.9	12.5	4.9	.1	98.8	99.1	–
West Union city, Todd County	30	–	40.0	–	23.3	–	–	–	26.7	–
West Union township, Todd County	106	7.5	57.5	–	38.7	–	–	–	3.8	–
West Valley township, Marshall County	76	13.2	40.8	13.2	21.1	–	27.6	–	–	5.3
Whalan city, Fillmore County	53	–	81.1	7.5	7.5	–	3.8	3.8	3.8	–
Wheatland township, Rice County	392	12.0	30.4	1.5	31.4	–	1.5	2.0	3.1	1.0
Wheaton city, Traverse County	821	5.6	40.1	13.8	17.4	–	.2	99.4	99.5	1.5
Wheeling township, Rice County	160	11.9	56.9	2.5	40.6	–	–	6.3	1.9	–
White township, St. Louis County	1 665	5.5	22.6	10.1	16.8	.4	1.4	57.8	56.3	1.1
White Bear township, Ramsey County	3 292	43.7	14.5	4.0	26.7	9.7	–	87.6	91.1	–
White Bear Lake township, Pope County	228	14.0	30.3	4.4	17.1	–	1.3	–	1.3	4.8
White Bear Lake city	9 523	23.4	10.1	11.2	18.5	3.8	.1	98.6	98.8	.3
Ramsey County	9 295	22.3	10.4	10.6	18.3	3.9	.1	98.6	98.8	.3
Washington County	228	69.3	–	38.2	25.9	–	–	99.6	99.6	–
Whited township, Kanabec County	336	15.2	26.2	18.2	16.4	–	11.3	–	–	8.0
White Earth CDP, Becker County	134	17.2	15.7	42.5	7.5	–	–	100.0	83.6	–
White Earth township, Becker County	267	20.2	28.1	25.1	13.1	–	1.9	65.2	55.4	.7
Whiteface Reservoir unorg., St. Louis County	775	21.4	13.8	38.3	2.6	–	9.2	–	–	4.8
Whitefield township, Kandiyohi County	193	12.4	46.6	–	39.9	–	1.0	1.0	4.1	–
Whiteford township, Marshall County	29	10.3	20.7	6.9	–	–	–	–	–	13.8
White Oak township, Hubbard County	244	36.1	17.6	13.5	13.9	–	1.6	–	–	1.6
White Pine township, Aitkin County	30	6.7	20.0	13.3	–	–	10.0	–	–	10.0
Whitewater township, Winona County	74	5.4	35.1	4.1	33.8	–	2.7	–	–	–
Wilder city, Jackson County	44	9.1	52.3	–	22.7	–	–	–	–	–
Wild Rice township, Norman County	136	16.2	37.5	8.1	27.9	–	6.6	–	–	6.6

TIPSII [UPF] GPH527 CENSUS90 72583600 06/18/92 1:41 PM MACHINE: C DATA:CENSUS90S*PH5TIPSDA27. 06/16/92 17:23:34 TAPE: NONE FRAME: 439
TSF:CENSUS90*92. 06/18/92 10:41:18 UTF:CENSUS90*93. 06/18/92 10:41:18 META:CENSUS90S*PH5TABLES27. 06/18/92 11:26:48

Table 12. **Structural, Plumbing, and Equipment Characteristics: 1990**—Con.

[Data based on sample and subject to sampling variability, see text. For definitions of terms and meanings of symbols, see text]

State County Place and [In Selected States] County Subdivision	All housing units	Percent								
		Year structure built		Bedrooms						
		1980 to March 1990	1939 or earlier	None or 1	4 or more	Condominium	Lacking complete plumbing facilities	With public water system or private company	With public sewer	Lacking complete kitchen facilities
PLACE AND COUNTY SUBDIVISION—Con.										
Wildwood township, Itasca County	101	8.9	13.9	19.8	6.9	6.9	5.9	3.0	3.0	5.9
Wilkinson township, Cass County	156	30.8	21.8	5.1	7.1	–	1.3	–	1.9	1.3
Willernie city, Washington County	125	5.6	28.8	12.8	–	–	–	100.0	100.0	–
Williams township, Aitkin County	97	15.5	25.8	14.4	11.3	–	4.1	–	–	–
Williams city, Lake of the Woods County	125	4.0	54.4	8.0	16.0	–	4.8	–	84.8	8.8
Willmar city, Kandiyohi County	6 985	20.5	18.7	18.6	18.2	1.2	.4	99.5	99.5	.4
Willmar township, Kandiyohi County	249	21.7	16.9	2.4	29.3	2.8	–	24.5	24.1	–
Willow Lake township, Redwood County	99	3.0	62.6	2.0	47.5	–	–	7.1	3.0	–
Willow River city, Pine County	152	7.9	34.9	8.6	15.1	–	1.3	–	71.1	–
Willow Valley township, St. Louis County	79	10.1	27.8	2.5	19.0	–	5.1	–	–	2.5
Wilma township, Pine County	90	14.4	37.8	62.2	8.9	–	47.8	11.1	–	40.0
Wilmington township, Houston County	176	7.4	59.7	1.7	44.3	–	–	1.1	–	3.4
Wilmont city, Nobles County	155	10.3	49.0	11.0	20.6	–	2.6	89.0	92.9	–
Wilmont township, Nobles County	86	5.8	67.4	–	67.4	–	–	–	–	–
Wilson township, Cass County	190	18.4	12.1	8.9	11.1	–	–	1.6	7.4	–
Wilson township, Winona County	410	15.4	24.9	3.7	41.7	1.5	2.0	5.1	2.7	1.5
Wilton city, Beltrami County	87	23.0	19.5	13.8	17.2	–	2.3	–	–	2.3
Wilton township, Waseca County	145	2.8	61.4	2.1	49.0	–	6.2	–	–	4.8
Winchester township, Norman County	34	–	73.5	–	32.4	–	–	11.8	11.8	–
Windemere township, Pine County	1 226	15.7	10.8	8.6	13.8	–	2.8	–	15.4	4.3
Windom city, Cottonwood County	1 922	10.6	24.1	14.4	17.1	.2	.7	89.0	98.3	.3
Windom township, Mower County	221	7.7	31.2	3.6	27.1	–	.9	.9	.5	.9
Windsor township, Traverse County	140	12.9	27.9	31.4	7.1	–	25.0	3.6	–	17.9
Winfield township, Renville County	105	1.9	62.9	3.8	46.7	–	6.7	–	–	6.7
Winger city, Polk County	102	5.9	54.9	10.8	20.6	–	3.9	98.0	98.0	3.9
Winger township, Polk County	95	25.3	36.8	5.3	17.9	–	5.3	6.3	4.2	8.4
Wing River township, Wadena County	182	14.8	21.4	11.5	31.9	–	1.6	–	–	1.1
Winnebago city, Faribault County	736	6.0	44.7	13.0	19.7	–	.7	99.3	98.5	.7
Winnebago township, Houston County	104	1.9	68.3	–	50.0	–	3.8	–	1.9	3.8
Winnebago City township, Faribault County	105	4.8	48.6	1.9	31.4	–	1.9	1.9	–	–
Winona city, Winona County	9 682	7.7	53.1	23.1	17.0	.8	.3	96.0	98.4	.7
Winona township, Winona County	278	28.1	7.2	2.9	34.5	–	–	7.9	4.3	–
Winsor township, Clearwater County	82	7.3	45.1	22.0	14.6	–	–	15.9	3.7	–
Winsted city, McLeod County	609	18.1	21.2	19.2	22.5	–	.3	98.9	99.3	–
Winsted township, McLeod County	379	14.5	29.6	.8	32.5	–	.5	14.0	14.2	.5
Winthrop city, Sibley County	599	5.0	41.9	11.4	16.5	–	.8	98.3	97.7	2.3
Winton city, St. Louis County	91	1.1	49.5	13.2	15.4	–	2.2	100.0	100.0	2.2
Wirt township, Itasca County	81	29.6	28.4	30.9	16.0	–	2.5	–	–	–
Wisconsin township, Jackson County	127	1.6	61.4	2.4	31.5	–	2.4	10.2	–	2.4
Wiscoy township, Winona County	127	18.9	48.8	11.8	37.0	–	18.1	1.6	–	10.2
Wolf Lake city, Becker County	35	–	31.4	11.4	5.7	–	–	–	–	–
Wolf Lake township, Becker County	80	17.5	22.5	6.3	28.8	–	–	2.5	2.5	3.8
Wolford township, Crow Wing County	126	26.2	6.3	13.5	18.3	–	5.6	4.8	3.2	4.0
Wolverton city, Wilkin County	70	–	52.9	4.3	15.7	–	–	94.3	91.4	–
Wolverton township, Wilkin County	52	3.8	69.2	–	50.0	–	–	–	–	–
Woodbury city, Washington County	7 541	57.4	2.2	7.9	29.4	8.7	.2	90.2	90.6	.1
Wood Lake city, Yellow Medicine County	178	3.4	46.1	4.5	32.0	–	–	98.9	98.3	–
Wood Lake township, Yellow Medicine County	103	5.8	62.1	–	57.3	–	–	2.9	2.9	1.9
Woodland city, Hennepin County	183	6.0	37.2	2.2	62.8	–	–	10.9	2.7	–
Woodland township, Wright County	343	17.2	37.3	5.0	36.2	–	.6	4.1	2.3	.6
Woodrow township, Beltrami County	78	46.2	29.5	25.6	15.4	–	38.5	–	–	42.3
Woodrow township, Cass County	1 130	24.8	11.9	10.6	6.7	–	4.4	1.2	1.2	1.8
Woods township, Chippewa County	90	15.6	41.1	–	42.2	–	–	–	–	–
Woodside township, Otter Tail County	123	13.8	45.5	8.9	28.5	–	4.1	–	–	.8
Woodside township, Polk County	592	14.7	12.8	8.4	11.1	–	6.6	.7	–	5.2
Woodstock city, Pipestone County	75	6.7	52.0	2.7	24.0	–	–	78.7	25.3	4.0
Woodville township, Waseca County	415	16.1	21.4	3.4	34.9	1.2	2.2	5.3	4.8	1.0
Workman township, Aitkin County	172	15.7	32.6	5.8	19.2	–	1.2	1.2	–	1.2
Worthington city, Nobles County	4 141	10.0	22.5	12.9	16.2	.2	.1	98.7	98.9	.7
Worthington township, Nobles County	136	5.9	43.4	1.5	35.3	–	3.7	2.2	.7	–
Wrenshall city, Carlton County	92	3.3	10.9	4.3	20.7	–	–	60.9	84.8	–
Wrenshall township, Carlton County	102	16.7	4.9	5.9	12.7	–	6.9	–	–	6.9
Wright city, Carlton County	61	9.8	57.4	13.1	11.5	–	21.3	–	–	9.8
Wright township, Marshall County	75	17.3	52.0	9.3	14.7	–	13.3	–	–	5.3
Wuori township, St. Louis County	237	9.3	14.3	5.1	13.1	–	3.8	.8	.8	3.4
Wyandotte township, Pennington County	54	11.1	33.3	7.4	29.6	–	7.4	–	–	11.1
Wyanett township, Isanti County	690	12.5	22.6	9.9	20.0	–	3.5	–	.9	1.4
Wykeham township, Todd County	156	6.4	64.7	2.6	26.3	–	2.6	–	.6	3.8
Wykoff city, Fillmore County	204	3.9	53.9	7.4	20.6	–	1.0	98.0	98.0	1.0
Wylie township, Red Lake County	22	13.6	54.5	–	27.3	–	–	–	–	–
Wyoming city, Chisago County	733	39.2	9.3	10.8	23.7	–	–	95.1	95.4	.3
Wyoming township, Chisago County	1 014	31.5	9.5	1.4	31.7	–	–	4.4	2.5	.1
Yellow Bank township, Lac qui Parle County	76	2.6	65.8	–	61.8	–	–	–	–	–
York township, Fillmore County	152	5.3	59.9	2.6	33.6	–	3.3	13.2	–	2.6
Young America city, Carver County	470	16.0	23.4	6.4	25.1	–	–	99.1	97.9	–
Young America township, Carver County	292	5.1	57.5	.7	47.9	–	.7	17.1	15.8	1.4
Yucatan township, Houston County	133	6.8	62.4	1.5	34.6	–	–	.8	–	–
Zemple city, Itasca County	24	8.3	25.0	–	–	–	–	8.3	66.7	–
Zimmerman city, Sherburne County	465	20.2	9.5	10.1	18.9	–	–	83.9	83.2	–
Zion township, Stearns County	118	1.7	55.9	–	57.6	–	2.5	–	–	–
Zumbro township, Wabasha County	288	18.8	20.8	5.9	25.0	–	2.8	.7	–	2.8
Zumbro Falls city, Wabasha County	97	4.1	56.7	–	27.8	–	–	73.2	63.9	–
Zumbrota city, Goodhue County	956	18.3	31.3	12.0	18.6	1.2	.2	97.6	97.7	–
Zumbrota township, Goodhue County	201	10.4	56.2	2.5	45.3	–	–	–	.5	–

TIPSII [UPF] GPH527 CENSUS90 72583600 06/18/92 1:41 PM MACHINE: C DATA:CENSUS90S*PH5TIPSDA27. 06/16/92 17:23:34 TAPE: NONE FRAME: 440
TSF:CENSUS90*92. 06/18/92 10:41:18 UTF:CENSUS90*93. 06/18/92 10:41:18 META:CENSUS90S*PH5TABLES27. 06/18/92 11:26:48

Table 13. **Fuels and Equipment Characteristics: 1990**

[Data based on sample and subject to sampling variability, see text. For definitions of terms and meanings of symbols, see text]

State County County Subdivision Place	All occupied housing units	Percent with—								
		House heating fuel					Vehicles available			
		Utility gas	Bottled, tank, or LP gas	Electricity	Fuel oil, kerosene, etc.	Other or none	None	1	2 or more	No telephone in unit
The State	**1 647 853**	**62.9**	**8.2**	**10.5**	**11.9**	**6.6**	**8.6**	**31.4**	**60.0**	**2.4**
Aitkin County	5 126	.2	33.3	7.3	26.0	33.2	7.5	33.5	59.0	7.5
Aitkin city	769	–	22.9	12.7	57.0	7.4	24.2	42.1	33.7	8.6
Aitkin township	378	–	29.1	9.3	33.9	27.8	4.8	31.0	64.3	6.3
Ball Bluff township	112	–	26.8	5.4	30.4	37.5	5.4	42.0	52.7	16.1
Balsam township	8	–	–	37.5	–	62.5	–	37.5	62.5	–
Beaver township	23	–	8.7	–	8.7	82.6	–	21.7	78.3	17.4
Clark township	52	–	5.8	3.8	11.5	78.8	–	28.8	71.2	3.8
Cornish township	8	–	–	–	62.5	37.5	–	62.5	37.5	37.5
Davidson unorg.	18	–	22.2	–	44.4	33.3	5.6	33.3	61.1	–
Farm Island township	239	–	37.2	12.6	17.2	33.1	1.3	21.3	77.4	–
Fleming township	116	–	28.4	5.2	23.3	43.1	1.7	36.2	62.1	11.2
Glen township	141	–	37.6	5.0	16.3	41.1	–	33.3	66.7	7.1
Haugen township	68	–	33.8	2.9	16.2	47.1	2.9	23.5	73.5	11.8
Hazelton township	194	–	44.8	7.7	13.9	33.5	2.6	44.8	52.6	3.6
Hill City city	192	–	45.3	7.8	25.5	21.4	22.9	44.8	32.3	14.1
Hill Lake township	140	–	28.6	3.6	11.4	56.4	–	26.4	73.6	5.7
Idun township	76	–	23.7	3.9	11.8	60.5	6.6	25.0	68.4	10.5
Jevne township	108	–	43.5	6.5	16.7	33.3	4.6	30.6	64.8	10.2
Jewett unorg.	18	–	50.0	33.3	–	16.7	16.7	16.7	66.7	–
Kimberly township	71	–	23.9	–	28.2	47.9	–	32.4	67.6	16.9
Lakeside township	148	–	40.5	2.7	13.5	43.2	–	31.1	68.9	7.4
Lee township	20	–	40.0	–	–	60.0	25.0	–	75.0	10.0
Libby township	7	–	57.1	–	42.9	–	–	42.9	57.1	–
Logan township	80	–	33.8	2.5	26.3	37.5	6.3	33.8	60.0	2.5
McGrath city	23	–	73.9	–	17.4	8.7	26.1	65.2	8.7	30.4
McGregor city	159	2.5	61.0	1.3	22.0	13.2	17.6	43.4	39.0	8.2
McGregor township	40	–	25.0	7.5	12.5	55.0	–	30.0	70.0	5.0
Macville township	66	–	15.2	–	7.6	77.3	–	40.9	59.1	13.6
Malmo township	105	–	49.5	1.9	16.2	32.4	–	51.4	48.6	7.6
Millward township	23	–	13.0	–	34.8	52.2	30.4	–	69.6	13.0
Morrison township	70	–	24.3	8.6	28.6	38.6	4.3	20.0	75.7	4.3
Nordland township	250	1.2	32.8	10.8	20.0	35.2	1.2	25.6	73.2	–
Northeast Aitkin unorg.	8	–	–	–	62.5	37.5	–	–	100.0	–
Northwest Aitkin unorg.	97	–	23.7	–	12.4	63.9	–	14.4	85.6	2.1
Palisade city	52	–	23.1	–	61.5	15.4	9.6	30.8	59.6	7.7
Pliny township	52	–	13.5	–	19.2	67.3	–	30.8	69.2	1.9
Rice River township	56	–	32.1	5.4	8.9	53.6	–	23.2	76.8	–
Salo township	43	–	48.8	4.7	20.9	25.6	18.6	32.6	48.8	16.3
Seavey township	16	–	–	–	37.5	62.5	–	68.8	31.3	25.0
Shamrock township	378	.5	51.1	11.4	14.0	23.0	2.4	36.2	61.4	6.6
Southeast Aitkin unorg.	–	–	–	–	–	–	–	–	–	–
Spalding township	69	–	40.6	4.3	14.5	40.6	5.8	34.8	59.4	17.4
Spencer township	156	–	14.7	7.7	34.6	42.9	4.5	21.2	74.4	6.4
Tamarack city	30	–	36.7	–	50.0	13.3	10.0	43.3	46.7	10.0
Turner township	65	3.1	30.8	3.1	16.9	46.2	–	32.3	67.7	15.4
Verdon township	9	–	–	–	44.4	55.6	–	–	100.0	–
Wagner township	99	–	33.3	–	18.2	48.5	4.0	30.3	65.7	5.1
Waukenabo township	90	–	21.1	3.3	21.1	54.4	–	21.1	78.9	7.8
Wealthwood township	77	–	48.1	11.7	13.0	27.3	2.6	33.8	63.6	–
White Pine township	13	–	69.2	–	–	30.8	–	100.0	–	23.1
Williams township	44	–	38.6	–	4.5	56.8	15.9	31.8	52.3	20.5
Workman township	50	–	38.0	24.0	14.0	24.0	–	8.0	92.0	–
Anoka County	82 437	80.7	4.4	6.5	4.9	3.5	4.1	23.3	72.6	1.0
Andover city	4 430	76.4	7.3	5.6	7.6	3.1	1.0	11.5	87.5	.5
Anoka city	6 394	75.1	1.3	12.2	7.6	3.7	9.9	32.9	57.2	2.3
Bethel city	127	–	70.1	1.6	21.3	7.1	1.6	22.0	76.4	1.6
Blaine city (pt.)	12 825	92.4	1.5	3.6	1.2	1.3	1.7	21.8	76.5	.5
Burns township	757	.5	44.9	7.3	35.4	11.9	.5	10.0	89.4	–
Centerville city	519	84.2	1.7	6.2	4.0	3.9	2.7	19.3	78.0	2.3
Circle Pines city	1 562	92.9	–	1.2	4.4	1.5	1.9	16.5	81.6	1.4
Columbia Heights city	7 766	95.0	.3	3.6	.1	1.1	12.2	36.8	51.0	1.9
Columbus township	1 129	56.7	19.0	2.1	14.1	8.1	1.8	8.5	89.7	–
Coon Rapids city	17 449	90.0	.4	6.4	1.0	2.2	3.2	21.3	75.5	.7
East Bethel city	2 542	50.6	17.1	10.7	11.1	10.6	1.3	15.7	83.1	2.0
Fridley city	10 909	86.8	.6	8.0	1.8	2.8	4.7	32.3	63.0	1.2
Ham Lake city	2 720	57.9	7.5	10.7	15.0	8.9	1.6	14.1	84.3	.3
Hilltop city	404	94.1	1.5	3.7	–	.7	20.8	54.5	24.8	2.7
Lexington city	835	87.8	.5	3.6	2.0	6.1	6.0	34.7	59.3	3.7
Lino Lakes city	2 603	72.1	8.4	5.3	10.0	4.2	.5	14.4	85.1	–
Linwood township	1 146	38.7	21.0	8.4	14.9	17.0	.6	15.7	83.7	1.0
Oak Grove township	1 638	19.4	36.4	11.7	20.9	11.5	1.6	10.6	87.8	.6
Ramsey city	3 620	70.3	6.8	5.7	13.4	3.8	–	9.7	90.3	.1
St. Francis city	760	32.9	32.0	12.2	12.1	10.8	1.7	24.3	73.9	.9
Spring Lake Park city (pt.)	2 302	87.2	.8	7.0	2.2	2.7	4.6	25.8	69.6	2.2
Becker County	10 477	20.8	17.5	16.9	20.2	24.6	8.8	31.8	59.4	6.4
Atlanta township	40	–	10.0	20.0	50.0	20.0	–	5.0	95.0	–
Audubon city	145	57.9	4.8	21.4	8.3	7.6	6.2	44.1	49.7	2.8
Audubon township	165	1.2	24.2	13.9	21.2	39.4	2.4	21.2	76.4	–
Burlington township	376	2.1	23.7	12.8	25.8	35.6	–	22.6	77.4	2.9
Callaway city	73	–	20.5	9.6	57.5	12.3	6.8	54.8	38.4	6.8
Callaway township	98	–	16.3	12.2	23.5	48.0	5.1	15.3	79.6	9.2
Carsonville township	77	–	5.2	7.8	31.2	55.8	–	23.4	76.6	2.6
Cormorant township	293	–	33.4	22.2	19.5	24.9	1.4	24.6	74.1	2.7
Cuba township	89	–	10.1	37.1	33.7	19.1	–	11.2	88.8	4.5
Detroit township	840	4.3	31.5	20.5	26.1	17.6	2.6	23.0	74.4	5.2
Detroit Lakes city	2 976	53.2	5.3	19.5	15.6	6.4	18.9	42.7	38.4	5.8
Eagle View township	47	–	19.1	–	42.6	38.3	8.5	40.4	51.1	19.1
Erie township	504	2.0	31.0	16.9	20.0	30.2	2.0	21.6	76.4	3.2
Evergreen township	99	2.0	16.2	9.1	25.3	47.5	2.0	30.3	67.7	6.1
Forest township	27	–	–	22.2	25.9	51.9	11.1	7.4	81.5	–
Frazee city	427	70.7	2.8	14.1	6.1	6.3	12.9	41.2	45.9	12.6
Green Valley township	97	–	20.6	4.1	21.6	53.6	6.2	19.6	74.2	5.2
Hamden township	76	–	14.5	7.9	40.8	36.8	2.6	19.7	77.6	2.6
Height of Land township	231	–	10.0	8.7	18.2	63.2	2.6	32.0	65.4	5.6
Holmesville township	148	–	12.8	16.9	14.9	55.4	4.1	12.8	83.1	6.1

TIPSII [UPF] GPH527 CENSUS90 72583600 06/18/92 1:41 PM MACHINE: C DATA:CENSUS90S*PH5TIPSDA27. 06/16/92 17:23:34 TAPE: NONE FRAME: 441
TSF:CENSUS90*92. 06/18/92 10:41:18 UTF:CENSUS90*93. 06/18/92 10:41:18 META:CENSUS90S*PH5TABLES27. 06/18/92 11:26:48

Table 13. **Fuels and Equipment Characteristics: 1990**—Con.

[Data based on sample and subject to sampling variability, see text. For definitions of terms and meanings of symbols, see text]

State County County Subdivision Place	All occupied housing units	Percent with—								
		House heating fuel					Vehicles available			No telephone in unit
		Utility gas	Bottled, tank, or LP gas	Electricity	Fuel oil, kerosene, etc.	Other or none	None	1	2 or more	
Becker County—Con.										
Lake Eunice township	389	–	35.2	23.4	13.4	28.0	2.6	33.7	63.8	5.7
Lake Park city	280	48.2	5.0	18.9	21.1	6.8	16.8	39.3	43.9	5.4
Lake Park township	125	–	16.8	19.2	32.0	32.0	1.6	15.2	83.2	3.2
Lake View township	732	1.0	33.6	22.5	24.5	18.4	2.0	23.6	74.3	3.3
Maple Grove township	122	–	27.9	24.6	14.8	32.8	9.8	41.0	49.2	16.4
Ogema city	61	–	47.5	9.8	37.7	4.9	13.1	37.7	49.2	24.6
Osage township	214	2.3	22.9	13.6	22.4	38.8	.9	28.5	70.6	2.8
Pine Point township	116	–	17.2	9.5	31.9	41.4	7.8	47.4	44.8	44.0
Riceville township	31	–	35.5	25.8	22.6	16.1	–	12.9	87.1	–
Richwood township	210	–	23.3	19.0	27.1	30.5	–	31.9	68.1	5.2
Round Lake township	41	–	9.8	12.2	4.9	73.2	–	48.8	51.2	12.2
Runeberg township	107	–	15.9	4.7	14.0	65.4	1.9	39.3	58.9	3.7
Savannah township	53	–	13.2	5.7	3.8	77.4	–	24.5	75.5	–
Shell Lake township	111	–	11.7	10.8	22.5	55.0	1.8	33.3	64.9	12.6
Silver Leaf township	142	1.4	16.2	6.3	16.9	59.2	1.4	17.6	81.0	2.1
Spring Creek township	41	–	14.6	12.2	31.7	41.5	–	19.5	80.5	–
Spruce Grove township	137	1.5	25.5	2.9	18.2	51.8	8.0	24.8	67.2	1.5
Sugar Bush township	134	–	20.1	5.2	5.2	69.4	3.0	24.6	72.4	10.4
Toad Lake township	151	–	30.5	4.6	27.2	37.7	3.3	31.1	65.6	4.0
Two Inlets township	88	–	5.7	4.5	4.5	85.2	–	27.3	72.7	4.5
Walworth township	45	–	–	26.7	62.2	11.1	6.7	6.7	86.7	6.7
White Earth township	229	–	27.9	14.4	29.7	27.9	32.3	26.6	41.0	29.3
White Earth CDP	116	–	31.0	19.0	37.1	12.9	47.4	34.5	18.1	49.1
Wolf Lake city	18	–	27.8	11.1	44.4	16.7	11.1	66.7	22.2	–
Wolf Lake township	72	–	4.2	4.2	22.2	69.4	8.3	16.7	75.0	13.9
Beltrami County	11 870	17.8	12.1	21.1	21.8	27.3	10.2	32.4	57.4	8.8
Alaska township	88	–	9.1	12.5	27.3	51.1	–	29.5	70.5	6.8
Battle township	21	–	–	19.0	52.4	28.6	–	52.4	47.6	–
Bemidji city	4 079	43.3	4.8	19.7	22.9	9.3	18.0	38.9	43.1	7.5
Bemidji township	895	9.5	20.2	23.2	22.7	24.4	3.4	23.5	73.2	3.8
Benville township	35	–	40.0	14.3	17.1	28.6	14.3	11.4	74.3	5.7
Birch township	31	–	12.9	16.1	12.9	58.1	–	19.4	80.6	19.4
Blackduck city	273	–	15.8	38.8	30.0	15.4	14.3	40.3	45.4	6.6
Brook Lake unorg.	69	–	14.5	24.6	15.9	44.9	10.1	39.1	50.7	29.0
Buzzle township	102	–	23.5	6.9	21.6	48.0	2.9	15.7	81.4	7.8
Cormant township	55	–	21.8	9.1	14.5	54.5	5.5	12.7	81.8	5.5
Durand township	53	7.5	11.3	5.7	30.2	45.3	5.7	30.2	64.2	5.7
Eckles township	255	–	20.4	12.2	38.0	29.4	2.7	29.4	67.8	5.9
Frohn township	391	–	25.6	13.8	19.2	41.4	.5	24.0	75.4	2.0
Funkley city	10	30.0	–	–	–	70.0	–	30.0	70.0	30.0
Grant Valley township	349	–	17.8	22.9	21.2	38.1	3.7	29.8	66.5	2.3
Hagali township	78	–	14.1	10.3	16.7	59.0	–	23.1	76.9	2.6
Hamre township	16	–	37.5	18.8	12.5	31.3	–	56.3	43.8	12.5
Hines township	201	–	6.5	13.9	19.9	59.7	2.0	21.9	76.1	5.5
Hornet township	69	–	4.3	7.2	15.9	72.5	–	17.4	82.6	2.9
Jones township	74	–	17.6	5.4	36.5	40.5	5.4	29.7	64.9	14.9
Kelliher city	149	–	15.4	29.5	30.9	24.2	13.4	40.9	45.6	11.4
Kelliher township	34	–	20.6	5.9	26.5	47.1	11.8	35.3	52.9	–
Lammers township	155	–	18.7	11.6	28.4	41.3	1.9	25.8	72.3	–
Langor township	59	–	18.6	–	13.6	67.8	5.1	23.7	71.2	3.4
Lee township	10	–	–	60.0	30.0	10.0	–	–	100.0	–
Liberty township	159	–	11.9	7.5	12.6	67.9	5.7	27.7	66.7	3.8
Lower Red Lake unorg.	913	–	2.7	43.8	20.2	33.3	18.9	41.3	39.8	41.2
Little Rock CDP	178	–	–	52.2	14.0	33.7	9.0	38.8	52.2	46.6
Ponemah CDP	196	–	1.5	32.1	12.2	54.1	20.4	49.0	30.6	38.8
Redby CDP	186	–	2.7	60.8	20.4	16.1	20.4	47.3	32.3	48.4
Red Lake CDP	269	–	6.3	38.7	32.3	22.7	23.8	34.9	41.3	33.8
Maple Ridge township	36	–	16.7	–	27.8	55.6	11.1	16.7	72.2	–
Minnie township	5	–	100.0	–	–	–	–	100.0	–	–
Moose Lake township	58	–	24.1	13.8	10.3	51.7	3.4	46.6	50.0	22.4
Nebish township	113	–	15.0	11.5	8.8	64.6	5.3	31.0	63.7	10.6
North Beltrami unorg.	20	–	30.0	–	–	70.0	–	–	100.0	–
Northern township	1 294	18.2	14.2	23.6	22.7	21.3	4.0	27.4	68.5	3.1
O'Brien township	30	–	–	–	6.7	93.3	6.7	20.0	73.3	–
Port Hope township	171	–	23.4	17.5	19.3	39.8	2.9	24.6	72.5	4.7
Quiring township	23	8.7	13.0	8.7	26.1	43.5	13.0	56.5	30.4	8.7
Roosevelt township	65	–	23.1	20.0	9.2	47.7	9.2	32.3	58.5	7.7
Shooks township	72	–	6.9	5.6	40.3	47.2	4.2	23.6	72.2	2.8
Shotley township	22	–	–	–	18.2	81.8	9.1	40.9	50.0	9.1
Shotley Brook unorg.	18	–	11.1	16.7	–	72.2	–	27.8	72.2	–
Solway city	22	–	27.3	–	18.2	54.5	–	13.6	86.4	–
Spruce Grove township	21	–	–	23.8	23.8	52.4	–	–	100.0	14.3
Steenerson township	14	–	21.4	21.4	14.3	42.9	14.3	14.3	71.4	–
Sugar Bush township	47	–	4.3	12.8	14.9	68.1	10.6	14.9	74.5	23.4
Summit township	76	–	9.2	2.6	15.8	72.4	2.6	13.2	84.2	1.3
Taylor township	49	–	18.4	6.1	2.0	73.5	–	30.6	69.4	16.3
Ten Lake township	224	1.3	29.0	29.0	16.1	24.6	11.2	38.4	50.4	16.5
Tenstrike city	66	–	16.7	16.7	21.2	45.5	10.6	30.3	59.1	13.6
Turtle Lake township	304	–	22.4	32.6	10.5	34.5	1.0	19.7	79.3	2.0
Turtle River city	30	–	23.3	6.7	23.3	46.7	–	40.0	60.0	–
Turtle River township	275	2.5	20.0	16.0	12.0	49.5	1.5	26.2	72.4	1.8
Upper Red Lake unorg.	11	–	–	36.4	–	63.6	–	–	100.0	–
Waskish township	59	–	23.7	15.3	23.7	37.3	–	50.8	49.2	–
Wilton city	80	2.5	20.0	11.3	42.5	23.8	15.0	38.8	46.3	7.5
Woodrow township	42	–	9.5	–	11.9	78.6	–	23.8	76.2	9.5
Benton County	10 935	46.0	10.3	16.0	16.3	11.4	8.1	29.5	62.4	2.2
Alberta township	216	.9	25.9	3.7	29.2	40.3	2.3	16.2	81.5	3.7
Foley city	677	72.1	.9	11.1	11.1	4.9	12.3	39.0	48.7	3.0
Gilman city	67	3.0	44.8	13.4	22.4	16.4	23.9	19.4	56.7	3.0
Gilmanton township	233	3.4	34.3	6.9	36.9	18.5	5.6	15.5	79.0	–
Glendorado township	247	2.4	46.2	2.4	31.6	17.4	–	26.7	73.3	.8
Graham township	168	1.2	29.2	9.5	41.1	19.0	4.2	23.2	72.6	–
Granite Ledge township	192	–	38.0	3.1	21.9	37.0	–	34.9	65.1	5.2
Langola township	243	2.1	39.9	11.9	22.2	23.9	–	16.5	83.5	.8
Mayhew Lake township	235	4.3	22.6	5.1	51.5	16.6	3.8	17.9	78.3	1.3
Maywood township	265	1.1	35.5	1.9	32.1	29.4	–	19.2	80.8	2.6

TIPSII [UPF] GPH527 CENSUS90 72583600 06/18/92 1:41 PM MACHINE: C DATA:CENSUS90S*PH5TIPSDA27. 06/16/92 17:23:34 TAPE: NONE FRAME: 442
TSF:CENSUS90*92. 06/18/92 10:41:18 UTF:CENSUS90*93. 06/18/92 10:41:18 META:CENSUS90S*PH5TABLES27. 06/18/92 11:26:48

Table 13. **Fuels and Equipment Characteristics: 1990**—Con.

[Data based on sample and subject to sampling variability, see text. For definitions of terms and meanings of symbols, see text]

State County County Subdivision Place	All occupied housing units	Percent with—								
		House heating fuel					Vehicles available			No telephone in unit
		Utility gas	Bottled, tank, or LP gas	Electricity	Fuel oil, kerosene, etc.	Other or none	None	1	2 or more	
Benton County—Con.										
Minden township	626	23.2	17.7	16.8	28.6	13.7	1.1	13.7	85.1	.5
Rice city	190	28.4	12.1	25.3	16.8	17.4	3.2	17.4	79.5	–
Ronneby city	22	–	77.3	–	–	22.7	13.6	40.9	45.5	–
St. Cloud city (pt.)	2 657	55.6	1.3	24.6	8.5	10.0	12.8	41.1	46.1	3.5
St. George township	248	4.8	25.0	7.3	41.1	21.8	2.4	16.1	81.5	2.0
Sartell city (pt.)	738	71.7	–	18.8	7.3	2.2	16.5	37.3	46.2	2.4
Sauk Rapids city	2 849	67.2	2.5	16.4	9.7	4.3	8.7	30.2	61.1	1.6
Sauk Rapids township	266	31.6	11.7	15.8	26.7	14.3	.8	13.5	85.7	1.9
Watab township	796	36.9	16.1	11.7	19.1	16.2	2.6	17.6	79.8	1.6
Big Stone County	2 463	.1	36.2	15.9	43.5	4.4	7.7	29.8	62.6	3.5
Akron township	95	–	46.3	17.9	32.6	3.2	2.1	17.9	80.0	–
Almond township	50	–	6.0	16.0	60.0	18.0	–	–	100.0	–
Artichoke township	38	–	31.6	7.9	52.6	7.9	5.3	21.1	73.7	–
Barry city	12	–	25.0	16.7	33.3	25.0	–	8.3	91.7	–
Big Stone township	105	–	43.8	15.2	30.5	10.5	–	27.6	72.4	10.5
Ortonville city (pt.)	–	–	–	–	–	–	–	–	–	–
Browns Valley township	193	–	50.3	16.1	31.1	2.6	8.3	28.5	63.2	2.6
Beardsley city	127	–	53.5	14.2	29.9	2.4	12.6	37.0	50.4	3.9
Clinton city	222	–	33.3	21.6	43.2	1.8	14.4	29.3	56.3	1.8
Correll city	32	–	43.8	15.6	40.6	–	6.3	31.3	62.5	12.5
Foster township	47	–	55.3	21.3	23.4	–	–	25.5	74.5	–
Graceville city	279	–	32.3	19.7	45.5	2.5	8.2	44.4	47.3	5.4
Graceville township	36	–	33.3	25.0	30.6	11.1	–	19.4	80.6	–
Malta township	43	–	58.1	7.0	34.9	–	–	11.6	88.4	–
Moonshine township	60	–	30.0	13.3	55.0	1.7	–	18.3	81.7	3.3
Johnson city	17	–	41.2	23.5	35.3	–	–	23.5	76.5	11.8
Odessa city	54	–	53.7	18.5	14.8	13.0	5.6	33.3	61.1	7.4
Odessa township	70	–	50.0	14.3	30.0	5.7	–	27.1	72.9	2.9
Ortonville township	994	–	30.9	14.1	52.0	3.0	11.0	33.9	55.1	4.0
Ortonville city (pt.)	944	–	29.8	14.4	52.9	3.0	11.5	34.3	54.1	3.6
Otrey township	43	–	30.2	18.6	39.5	11.6	–	9.3	90.7	–
Prior township	61	–	49.2	9.8	24.6	16.4	–	8.2	91.8	–
Toqua township	29	6.9	44.8	6.9	34.5	6.9	–	20.7	79.3	–
Blue Earth County	19 277	60.4	15.1	10.2	9.9	4.5	6.9	32.5	60.6	1.8
Amboy city	229	69.9	2.2	11.8	11.8	4.4	12.7	39.7	47.6	3.9
Beauford township	160	–	28.1	6.3	55.0	10.6	5.0	26.9	68.1	–
Butternut Valley township	126	3.2	48.4	11.1	35.7	1.6	–	10.3	89.7	–
Cambria township	109	.9	48.6	1.8	24.8	23.9	–	21.1	78.9	–
Ceresco township	97	3.1	43.3	5.2	41.2	7.2	–	30.9	69.1	–
Danville township	101	2.0	24.8	4.0	65.3	4.0	4.0	10.9	85.1	2.0
Decoria township	293	3.4	51.9	2.7	28.0	14.0	1.4	18.8	79.9	1.0
Eagle Lake city	576	87.7	1.4	9.0	.3	1.6	2.4	28.0	69.6	1.9
Garden City township	253	2.4	65.6	5.1	22.1	4.7	1.2	15.4	83.4	1.6
Good Thunder city	221	1.8	50.2	11.8	29.0	7.2	11.3	34.4	54.3	2.3
Jamestown township	192	1.0	57.8	7.3	25.0	8.9	4.7	15.1	80.2	–
Judson township	230	12.2	60.0	1.7	19.1	7.0	1.7	21.3	77.0	–
Lake Crystal city	810	87.4	1.4	9.5	1.0	.7	8.1	33.1	58.8	2.6
Le Ray township	271	6.6	52.4	2.2	26.6	12.2	2.2	17.7	80.1	1.5
Lime township	406	47.3	27.8	8.6	10.1	6.2	2.7	28.1	69.2	1.0
Lincoln township	81	–	40.7	7.4	46.9	4.9	–	12.3	87.7	2.5
Lyra township	130	–	61.5	1.5	27.7	9.2	1.5	28.5	70.0	–
McPherson township	148	–	52.0	1.4	37.8	8.8	–	19.6	80.4	2.0
Madison Lake city	232	1.7	61.2	14.2	18.1	4.7	3.4	36.6	59.9	4.7
Mankato city (pt.)	11 217	84.0	1.0	12.1	.8	2.3	9.3	37.5	53.3	2.0
Mankato township	709	26.5	43.3	4.2	18.8	7.2	–	18.9	81.1	–
Mapleton city	566	–	24.4	20.0	50.4	5.3	6.5	39.6	53.9	1.6
Mapleton township	105	–	30.5	7.6	50.5	11.4	–	12.4	87.6	–
Medo township	121	–	44.6	5.0	38.8	11.6	2.5	17.4	80.2	–
North Mankato city (pt.)	–	–	–	–	–	–	–	–	–	–
Pemberton city	66	–	54.5	3.0	30.3	12.1	3.0	27.3	69.7	3.0
Pleasant Mound township	121	5.0	46.3	4.1	28.1	16.5	–	21.5	78.5	–
Rapidan township	389	5.9	45.8	6.9	24.9	16.5	1.5	15.9	82.5	–
St. Clair city	217	–	57.6	12.9	24.9	4.6	4.6	25.3	70.0	–
Shelby township	139	15.8	41.0	1.4	32.4	9.4	.7	25.2	74.1	–
Skyline city	90	100.0	–	–	–	–	5.6	18.9	75.6	–
South Bend township	520	42.5	29.4	3.7	13.1	11.3	6.5	28.7	64.8	5.0
Sterling township	111	–	31.5	8.1	45.0	15.3	–	20.7	79.3	–
Vernon Center city	128	1.6	52.3	16.4	21.9	7.8	6.3	34.4	59.4	1.6
Vernon Center township	113	14.2	39.8	2.7	25.7	17.7	–	23.9	76.1	3.5
Brown County	10 321	63.3	10.3	6.1	12.5	7.8	8.0	32.0	60.1	1.7
Albin township	131	1.5	35.9	1.5	45.0	16.0	1.5	21.4	77.1	3.1
Bashaw township	97	–	24.7	–	58.8	16.5	3.1	14.4	82.5	–
Burnstown township	124	4.0	36.3	12.1	37.9	9.7	–	12.1	87.9	–
Cobden city	29	–	37.9	6.9	44.8	10.3	24.1	37.9	37.9	37.9
Comfrey city (pt.)	206	–	25.2	13.1	60.2	1.5	10.7	42.7	46.6	2.4
Cottonwood township	323	5.0	40.2	8.7	30.7	15.5	1.9	20.4	77.7	1.2
Eden township	119	–	27.7	4.2	55.5	12.6	.8	9.2	89.9	–
Evan city	37	–	43.2	8.1	48.6	–	5.4	45.9	48.6	5.4
Hanska city	166	2.4	53.6	3.6	38.0	2.4	11.4	30.1	58.4	3.0
Home township	240	9.2	34.6	8.3	27.5	20.4	1.7	16.3	82.1	4.2
Lake Hanska township	138	–	50.7	.7	37.0	11.6	–	12.3	87.7	.7
Leavenworth township	121	10.7	39.7	11.6	30.6	7.4	–	9.1	90.9	–
Linden township	116	–	37.1	1.7	48.3	12.9	–	3.4	96.6	–
Milford township	240	3.3	29.2	10.4	31.7	25.4	1.7	14.2	84.2	–
Mulligan township	92	9.8	28.3	4.3	47.8	9.8	4.3	16.3	79.3	4.3
New Ulm city	5 199	87.0	.8	5.8	1.6	4.8	9.0	36.1	54.9	1.5
North Star township	105	3.8	24.8	5.7	55.2	10.5	1.9	15.2	82.9	3.8
Prairieville township	130	1.5	41.5	5.4	42.3	9.2	.8	16.9	82.3	.8
Sigel township	160	5.0	37.5	2.5	38.8	16.3	1.9	11.3	86.9	3.1
Sleepy Eye city	1 468	80.1	2.0	5.7	1.7	10.5	12.1	35.1	52.7	1.5
Springfield city	889	82.8	1.9	7.2	3.9	4.2	11.0	45.1	43.9	2.2
Stark township	132	1.5	22.7	6.8	49.2	19.7	.8	15.9	83.3	–
Stately township	59	5.1	18.6	–	55.9	20.3	–	13.6	86.4	3.4

TIPSII [UPF] GPH527 CENSUS90 72583600 06/18/92 1:41 PM MACHINE: C DATA:CENSUS90S*PH5TIPSDA27. 06/16/92 17:23:34 TAPE: NONE FRAME: 443
TSF:CENSUS90*92. 06/18/92 10:41:18 UTF:CENSUS90*93. 06/18/92 10:41:18 META:CENSUS90S*PH5TABLES27. 06/18/92 11:26:48

Table 13. **Fuels and Equipment Characteristics: 1990**—Con.

[Data based on sample and subject to sampling variability, see text. For definitions of terms and meanings of symbols, see text]

State County County Subdivision Place	All occupied housing units	Percent with—								
		House heating fuel					Vehicles available			
		Utility gas	Bottled, tank, or LP gas	Electricity	Fuel oil, kerosene, etc.	Other or none	None	1	2 or more	No telephone in unit
Carlton County	10 842	29.9	11.0	9.5	33.7	15.9	8.8	30.9	60.3	3.8
Atkinson township	89	–	33.7	2.2	22.5	41.6	2.2	28.1	69.7	2.2
Automba township	46	–	45.7	8.7	15.2	30.4	10.9	21.7	67.4	10.9
Barnum city	209	62.2	1.9	12.9	12.0	11.0	9.6	45.5	45.0	6.7
Barnum township	272	2.2	23.9	5.9	15.4	52.6	2.9	16.5	80.5	4.4
Beseman township	51	–	25.5	–	17.6	56.9	–	31.4	68.6	9.8
Blackhoof township	201	–	15.9	5.0	42.3	36.8	1.0	29.9	69.2	5.0
Carlton city	326	36.5	14.4	17.2	24.2	7.7	13.5	41.4	45.1	1.2
Clear Creek unorg.	43	–	18.6	4.7	27.9	48.8	9.3	14.0	76.7	9.3
Cloquet city	4 401	49.1	3.9	10.2	31.7	5.2	13.0	36.8	50.2	3.5
Cromwell city	73	–	20.5	26.0	39.7	13.7	27.4	28.8	43.8	5.5
Eagle township	191	–	32.5	1.0	27.7	38.7	8.9	26.2	64.9	3.7
Holyoke township	50	–	22.0	14.0	12.0	52.0	–	20.0	80.0	18.0
Kalevala township	114	–	10.5	3.5	28.9	57.0	2.6	19.3	78.1	9.6
Kettle River city	81	63.0	12.3	–	12.3	12.3	13.6	43.2	43.2	8.6
Lakeview township	63	–	28.6	12.7	22.2	36.5	–	34.9	65.1	14.3
Mahtowa township	179	2.8	41.9	4.5	31.8	19.0	5.6	23.5	70.9	3.4
Moose Lake city	549	84.2	3.8	8.7	2.4	.9	18.6	47.9	33.5	5.6
Moose Lake township	307	27.4	23.8	9.1	14.7	25.1	1.6	30.6	67.8	1.6
North Carlton unorg.	248	–	27.4	2.8	31.9	37.9	10.9	19.0	70.2	11.7
Perch Lake township	310	–	19.4	9.7	44.2	26.8	7.1	27.1	65.8	7.4
Scanlon city	356	52.8	–	3.9	37.6	5.6	5.3	30.9	63.8	1.7
Silver township	152	1.3	23.0	7.9	21.7	46.1	–	13.2	86.8	2.6
Silver Brook township	172	.6	10.5	5.8	59.3	23.8	–	20.9	79.1	1.7
Skelton township	125	–	20.8	7.2	17.6	54.4	2.4	18.4	79.2	1.6
Split Rock township	42	–	14.3	4.8	21.4	59.5	–	33.3	66.7	11.9
Thomson city	48	–	18.8	6.3	62.5	12.5	8.3	41.7	50.0	–
Thomson township	1 348	–	11.4	13.7	60.2	14.8	1.7	21.5	76.8	2.1
Twin Lakes township	553	4.3	14.1	7.6	46.7	27.3	3.3	16.5	80.3	2.0
Wrenshall city	91	13.2	7.7	12.1	62.6	4.4	1.1	17.6	81.3	–
Wrenshall township	99	–	26.3	12.1	24.2	37.4	3.0	18.2	78.8	3.0
Wright city	53	–	28.3	7.5	47.2	17.0	11.3	20.8	67.9	5.7
Carver County	16 601	66.3	10.2	8.5	10.6	4.5	3.8	23.3	72.8	1.2
Benton township	279	11.5	39.1	8.2	31.5	9.7	3.2	15.4	81.4	2.9
Camden township	287	5.6	36.6	5.2	41.5	11.1	1.4	12.2	86.4	3.1
Carver city	269	74.3	6.3	6.7	10.0	2.6	5.2	18.2	76.6	–
Chanhassen city (pt.)	4 016	82.0	5.2	5.0	5.0	2.8	.7	18.5	80.8	.4
Chaska city	4 212	83.0	2.6	11.7	.6	2.1	3.9	30.2	65.9	1.8
Chaska township	62	32.3	14.5	17.7	35.5	–	4.8	24.2	71.0	–
Cologne city	212	88.7	.9	4.7	2.4	3.3	9.4	30.7	59.9	1.4
Dahlgren township	394	3.3	49.5	8.6	27.2	11.4	2.0	15.0	83.0	–
Hamburg city	188	52.7	3.7	10.1	30.3	3.2	11.2	30.3	58.5	1.6
Hancock township	107	–	43.0	1.9	37.4	17.8	–	8.4	91.6	–
Hollywood township	347	–	31.1	4.0	50.4	14.4	1.4	15.9	82.7	.9
Laketown township	601	36.4	25.6	6.2	23.0	8.8	.3	14.1	85.5	.5
Mayer city	160	40.0	–	10.6	45.6	3.8	6.9	23.1	70.0	1.3
New Germany city	124	33.9	4.8	17.7	43.5	–	4.8	47.6	47.6	4.8
Norwood city	515	73.0	.4	18.4	5.6	2.5	6.4	34.6	59.0	2.3
San Francisco township	235	2.6	45.1	10.6	18.7	23.0	.9	7.7	91.5	–
Victoria city	756	82.3	5.7	3.7	7.1	1.2	1.7	13.9	84.4	.3
Waconia city	1 401	78.5	2.8	11.7	5.4	1.6	12.1	33.7	54.2	.4
Waconia township	407	9.1	45.0	6.6	26.5	12.8	–	16.5	83.5	.7
Watertown city	848	83.6	.4	7.8	5.4	2.8	9.6	24.8	65.7	3.8
Watertown township	439	8.7	34.4	4.1	37.6	15.3	2.1	14.4	83.6	1.4
Young America city	457	81.0	1.8	11.8	4.4	1.1	5.9	27.4	66.7	2.4
Young America township	285	19.3	32.6	4.6	29.5	14.0	1.8	18.2	80.0	.7
Cass County	8 302	.2	27.9	15.1	21.8	35.0	7.7	31.4	60.9	6.6
Ansel township	35	–	17.1	25.7	11.4	45.7	–	8.6	91.4	22.9
Backus city	99	–	36.4	17.2	32.3	14.1	16.2	51.5	32.3	8.1
Barclay township	135	–	33.3	4.4	19.3	43.0	–	30.4	69.6	3.7
Becker township	135	–	24.4	14.8	17.0	43.7	3.7	31.9	64.4	8.9
Bena city	55	–	20.0	–	34.5	45.5	25.5	20.0	54.5	40.0
Beulah township	21	–	71.4	–	–	28.6	–	66.7	33.3	14.3
Birch Lake township	175	–	26.3	10.9	9.7	53.1	4.0	29.1	66.9	–
Blind Lake township	28	–	21.4	3.6	–	75.0	14.3	3.6	82.1	14.3
Boy Lake township	35	–	11.4	17.1	37.1	34.3	–	40.0	60.0	25.7
Boy River city	21	–	42.9	–	9.5	47.6	14.3	47.6	38.1	4.8
Boy River township	36	–	25.0	5.6	8.3	61.1	5.6	27.8	66.7	8.3
Bull Moose township	32	–	15.6	6.3	6.3	71.9	–	34.4	65.6	–
Bungo township	43	–	18.6	–	7.0	74.4	–	20.9	79.1	16.3
Byron township	62	–	25.8	3.2	14.5	56.5	4.8	14.5	80.6	8.1
Cass Lake city	360	–	26.9	11.7	47.8	13.6	18.9	43.6	37.5	12.8
Chickamaw Beach city	46	–	19.6	26.1	6.5	47.8	6.5	21.7	71.7	–
Crooked Lake township	152	1.3	34.2	25.0	10.5	28.9	1.3	42.8	55.9	3.3
Deerfield township	41	–	–	12.2	4.9	82.9	–	12.2	87.8	4.9
East Cass unorg.	3	–	–	–	–	100.0	–	–	100.0	–
East Gull Lake city	231	–	29.9	28.6	21.2	20.3	5.6	18.2	76.2	.9
Fairview township	127	3.1	22.0	18.9	29.1	26.8	2.4	19.7	78.0	2.4
Federal Dam city	42	–	42.9	–	33.3	23.8	–	57.1	42.9	16.7
Gould township	73	–	21.9	16.4	21.9	39.7	16.4	28.8	54.8	35.6
Hackensack city	110	–	29.1	39.1	13.6	18.2	10.0	50.9	39.1	2.7
Hiram township	90	–	23.3	14.4	8.9	53.3	3.3	18.9	77.8	4.4
Home Brook township	66	–	6.1	–	7.6	86.4	–	10.6	89.4	3.0
Inguadona township	54	–	16.7	24.1	5.6	53.7	3.7	42.6	53.7	–
Kego township	147	–	26.5	18.4	9.5	45.6	–	35.4	64.6	2.7
Lake Shore city	305	–	43.6	20.7	17.0	18.7	4.6	26.2	69.2	2.0
Leech Lake township	118	–	9.3	26.3	23.7	40.7	15.3	19.5	65.3	6.8
Lima township	38	–	10.5	5.3	13.2	71.1	–	10.5	89.5	–
Longville city	101	–	44.6	28.7	4.0	22.8	8.9	37.6	53.5	4.0
Loon Lake township	89	–	40.4	11.2	9.0	39.3	7.9	22.5	69.7	6.7
McKinley township	45	–	15.6	–	24.4	60.0	17.8	31.1	51.1	22.2
Maple township	94	–	25.5	2.1	14.9	57.4	4.3	20.2	75.5	6.4
May township	223	–	27.8	6.7	21.5	43.9	1.8	33.2	65.0	4.5
Meadow Brook township	46	–	30.4	10.9	–	58.7	10.9	28.3	60.9	4.3
Moose Lake township	46	–	23.9	–	13.0	63.0	6.5	15.2	78.3	15.2
Motley city (pt.)	–	–	–	–	–	–	–	–	–	–
North Cass unorg.	101	–	41.6	5.9	21.8	30.7	5.0	48.5	46.5	11.9

TIPSII [UPF] GPH527 CENSUS90 72583600 06/18/92 1:41 PM MACHINE: C DATA:CENSUS90S*PH5TIPSDA27. 06/16/92 17:23:34 TAPE: NONE FRAME: 444
TSF:CENSUS90*92. 06/18/92 10:41:18 UTF:CENSUS90*93. 06/18/92 10:41:18 META:CENSUS90S*PH5TABLES27. 06/18/92 11:26:48

Table 13. **Fuels and Equipment Characteristics: 1990**—Con.

[Data based on sample and subject to sampling variability, see text. For definitions of terms and meanings of symbols, see text]

State County County Subdivision Place	All occupied housing units	Percent with—								
		House heating fuel					Vehicles available			No telephone in unit
		Utility gas	Bottled, tank, or LP gas	Electricity	Fuel oil, kerosene, etc.	Other or none	None	1	2 or more	
Cass County—Con.										
North Central Cass unorg.	–	–	–	–	–	–	–	–	–	–
Otter Tail Peninsula township	26	–	30.8	38.5	–	30.8	–	46.2	53.8	7.7
Pike Bay township	471	–	28.5	19.5	24.2	27.8	15.3	33.5	51.2	15.9
Pillager city	138	–	28.3	9.4	53.6	8.7	3.6	35.5	60.9	9.4
Pine Lake township	74	8.1	39.2	2.7	14.9	35.1	8.1	27.0	64.9	9.5
Pine River city	360	1.1	26.4	22.8	42.2	7.5	28.9	35.3	35.8	8.1
Pine River township	293	–	27.3	9.6	17.1	46.1	2.4	24.2	73.4	2.7
Ponto Lake township	186	–	36.0	14.0	7.0	43.0	–	31.7	68.3	3.2
Poplar township	62	–	21.0	3.2	17.7	58.1	14.5	22.6	62.9	4.8
Powers township	245	–	25.7	14.3	11.8	48.2	7.8	35.1	57.1	4.5
Remer city	159	–	22.0	18.2	29.6	30.2	17.0	32.1	50.9	5.0
Remer township	51	–	15.7	–	21.6	62.7	–	45.1	54.9	5.9
Rogers township	24	–	41.7	–	–	58.3	50.0	50.0	–	50.0
Salem township	29	–	6.9	–	24.1	69.0	–	27.6	72.4	6.9
Shingobee township	472	–	29.0	19.7	21.4	29.9	2.8	33.3	64.0	5.5
Slater township	64	–	32.8	–	26.6	40.6	–	28.1	71.9	–
Smoky Hollow township	12	–	16.7	–	–	83.3	16.7	58.3	25.0	–
Sylvan township	429	–	38.0	12.1	17.7	32.2	2.6	22.4	75.1	4.4
Thunder Lake township	78	–	38.5	11.5	3.8	46.2	2.6	29.5	67.9	3.8
Torrey township	49	–	26.5	–	10.2	63.3	4.1	12.2	83.7	–
Trelipe township	58	–	37.9	15.5	5.2	41.4	–	31.0	69.0	5.2
Turtle Lake township	194	–	38.1	5.7	25.3	30.9	5.2	28.9	66.0	8.8
Wabedo township	104	–	23.1	23.1	–	53.8	1.9	22.1	76.0	–
Wahnena township	60	–	16.7	–	33.3	50.0	–	33.3	66.7	8.3
Walden township	117	–	20.5	3.4	18.8	57.3	3.4	8.5	88.0	7.7
Walker city	414	–	8.0	25.8	51.9	14.3	15.5	41.8	42.8	2.7
Wilkinson township	82	–	11.0	24.4	29.3	35.4	–	51.2	48.8	–
Wilson township	163	–	38.7	6.1	16.0	39.3	8.6	39.9	51.5	4.9
Woodrow township	228	–	34.6	21.9	11.4	32.0	1.8	36.0	62.3	1.3
Chippewa County	5 245	33.4	13.9	15.5	33.6	3.6	7.5	33.6	58.9	3.1
Big Bend township	121	1.7	22.3	19.0	47.1	9.9	–	19.0	81.0	2.5
Clara City city	559	–	23.3	14.1	60.8	1.8	11.1	39.5	49.4	2.7
Crate township	92	–	16.3	16.3	62.0	5.4	–	14.1	85.9	1.1
Grace township	60	3.3	33.3	13.3	43.3	6.7	3.3	10.0	86.7	1.7
Granite Falls city (pt.)	301	66.8	2.3	17.3	8.6	5.0	12.6	35.9	51.5	4.3
Granite Falls township	98	–	25.5	18.4	48.0	8.2	3.1	11.2	85.7	–
Havelock township	68	–	35.3	19.1	45.6	–	–	27.9	72.1	2.9
Kragero township	65	–	9.2	18.5	53.8	18.5	–	16.9	83.1	1.5
Leenthrop township	98	–	22.4	19.4	56.1	2.0	3.1	19.4	77.6	1.0
Lone Tree township	79	–	36.7	11.4	51.9	–	–	26.6	73.4	2.5
Louriston township	77	–	28.6	13.0	50.6	7.8	5.2	11.7	83.1	–
Mandt township	88	–	18.2	17.0	59.1	5.7	–	14.8	85.2	–
Maynard city	171	–	37.4	21.1	40.9	.6	2.9	43.3	53.8	–
Milan city	170	1.2	13.5	22.4	57.6	5.3	7.1	35.9	57.1	4.7
Montevideo city	2 355	62.7	2.8	14.4	18.3	1.9	10.3	42.8	46.8	3.6
Rheiderland township	106	1.9	40.6	–	57.5	–	–	22.6	77.4	1.9
Rosewood township	115	1.7	22.6	18.3	53.0	4.3	–	13.0	87.0	3.5
Sparta township	291	20.3	25.4	18.6	26.8	8.9	1.0	15.8	83.2	4.5
Stoneham township	98	–	28.6	10.2	54.1	7.1	3.1	15.3	81.6	2.0
Tunsberg township	66	3.0	33.3	10.6	42.4	10.6	3.0	12.1	84.8	4.5
Watson city	89	–	22.5	32.6	43.8	1.1	15.7	38.2	46.1	6.7
Woods township	78	2.6	26.9	10.3	48.7	11.5	–	5.1	94.9	5.1
Chisago County	10 551	42.4	17.8	10.4	17.7	11.6	4.7	25.8	69.6	2.9
Amador township	215	–	20.0	5.6	53.0	21.4	.9	17.7	81.4	.9
Branch city	699	44.5	22.6	2.6	14.0	16.3	.4	16.9	82.7	3.3
Center City city	159	71.1	–	9.4	19.5	–	2.5	20.1	77.4	–
Chisago City city	754	63.8	1.2	25.3	7.6	2.1	14.5	33.0	52.5	2.1
Chisago Lake township	1 042	13.5	29.8	11.0	33.8	11.8	.9	18.9	80.2	.4
Fish Lake township	408	1.2	50.0	4.4	26.7	17.6	2.0	19.1	78.9	4.7
Franconia township	315	3.5	25.1	6.7	41.9	22.9	3.2	16.2	80.6	1.0
Harris city	286	38.1	19.6	5.9	14.3	22.0	1.4	20.3	78.3	4.5
Lent township	540	4.4	38.9	9.3	24.1	23.3	1.9	13.7	84.4	1.1
Lindstrom city	1 009	72.9	1.8	12.6	9.5	3.2	7.7	42.6	49.7	3.5
Nessel township	505	16.6	33.9	10.1	19.0	20.4	1.2	25.5	73.3	1.2
North Branch city	752	88.2	2.5	4.7	1.9	2.8	10.9	40.6	48.5	4.9
Rush City city	578	83.4	.9	13.3	.7	1.7	10.7	40.0	49.3	4.0
Rushseba township	238	17.2	34.0	8.0	10.9	29.8	1.3	12.6	86.1	4.6
Shafer city	125	60.0	4.0	24.0	9.6	2.4	1.6	32.0	66.4	15.2
Shafer township	251	.8	27.5	7.6	37.8	26.3	2.4	18.3	79.3	5.2
Stacy city	376	85.6	3.7	5.6	1.3	3.7	4.5	26.3	69.1	6.1
Sunrise township	359	2.2	39.6	6.4	24.5	27.3	1.9	12.5	85.5	3.3
Taylors Falls city	297	.7	23.9	20.2	46.1	9.1	7.4	35.0	57.6	4.0
Wyoming city	709	77.9	1.8	14.5	1.0	4.8	5.9	24.4	69.7	3.5
Wyoming township	934	33.4	21.6	8.5	23.9	12.6	.5	20.8	78.7	.3
Clay County	17 490	29.4	5.7	33.4	26.9	4.6	8.0	31.7	60.3	2.9
Alliance township	94	2.1	4.3	25.5	58.5	9.6	–	13.8	86.2	2.1
Barnesville city	809	2.2	8.2	24.8	59.5	5.3	11.5	33.4	55.1	1.7
Barnesville township	64	–	4.7	45.3	42.2	7.8	–	10.9	89.1	–
Comstock city	51	–	25.5	11.8	54.9	7.8	9.8	19.6	70.6	3.9
Cromwell township	110	7.3	5.5	44.5	40.0	2.7	2.7	25.5	71.8	2.7
Dilworth city	953	46.9	4.8	27.9	19.4	.9	6.5	38.9	54.6	3.1
Eglon township	140	–	6.4	25.0	48.6	20.0	1.4	8.6	90.0	2.1
Elkton township	107	–	15.9	41.1	29.0	14.0	–	15.0	85.0	5.6
Elmwood township	138	–	10.1	27.5	54.3	8.0	–	15.2	84.8	–
Felton city	92	–	30.4	34.8	26.1	8.7	6.5	41.3	52.2	15.2
Felton township	35	–	–	40.0	54.3	5.7	–	25.7	74.3	–
Flowing township	28	–	17.9	46.4	28.6	7.1	–	–	100.0	10.7
Georgetown city	43	–	27.9	25.6	39.5	7.0	7.0	34.9	58.1	–
Georgetown township	61	–	16.4	23.0	34.4	26.2	–	18.0	82.0	–
Glyndon city	310	–	19.4	29.4	47.7	3.5	3.2	35.8	61.0	2.3
Glyndon township	116	–	12.1	19.8	66.4	1.7	2.6	13.8	83.6	3.4
Goose Prairie township	66	–	15.2	25.8	50.0	9.1	6.1	24.2	69.7	3.0
Hagen township	67	–	9.0	26.9	47.8	16.4	–	23.9	76.1	3.0
Hawley city	657	49.2	4.6	24.4	19.0	2.9	11.0	36.5	52.5	3.7
Hawley township	123	4.1	15.4	48.8	21.1	10.6	.8	14.6	84.6	1.6

TIPSII [UPF] GPH527 CENSUS90 72583600 06/18/92 1:41 PM MACHINE: C DATA:CENSUS90S*PH5TIPSDA27. 06/16/92 17:23:34 TAPE: NONE FRAME: 445
TSF:CENSUS90*92. 06/18/92 10:41:18 UTF:CENSUS90*93. 06/18/92 10:41:18 META:CENSUS90S*PH5TABLES27. 06/18/92 11:26:48

Table 13. **Fuels and Equipment Characteristics: 1990**—Con.

[Data based on sample and subject to sampling variability, see text. For definitions of terms and meanings of symbols, see text]

State County County Subdivision Place	All occupied housing units	Percent with—								
		House heating fuel					Vehicles available			No telephone in unit
		Utility gas	Bottled, tank, or LP gas	Electricity	Fuel oil, kerosene, etc.	Other or none	None	1	2 or more	
Clay County—Con.										
Highland Grove township	107	–	18.7	26.2	46.7	8.4	–	17.8	82.2	1.9
Hitterdal city	92	–	21.7	27.2	44.6	6.5	16.3	38.0	45.7	14.1
Holy Cross township	50	–	18.0	34.0	32.0	16.0	10.0	6.0	84.0	4.0
Humboldt township	88	–	19.3	25.0	38.6	17.0	–	12.5	87.5	3.4
Keene township	58	3.4	39.7	12.1	25.9	19.0	3.4	15.5	81.0	–
Kragnes township	117	–	7.7	39.3	41.9	11.1	–	5.1	94.9	–
Kurtz township	100	–	14.0	38.0	44.0	4.0	5.0	14.0	81.0	3.0
Moland township	102	–	20.6	32.4	35.3	11.8	7.8	19.6	72.5	2.9
Moorhead city	11 063	39.0	2.1	35.2	20.3	3.3	9.5	35.2	55.3	3.0
Moorhead township	162	6.2	6.8	41.4	43.8	1.9	–	12.3	87.7	1.2
Morken township	65	–	33.8	47.7	12.3	6.2	3.1	12.3	84.6	–
Oakport township	427	1.2	9.6	49.6	33.3	6.3	1.6	11.2	87.1	1.2
Oakport CDP	299	–	7.7	50.5	35.8	6.0	2.3	9.0	88.6	–
Parke township	163	6.7	8.0	29.4	33.7	22.1	3.7	15.3	81.0	–
Riverton township	139	–	28.8	38.8	19.4	12.9	–	14.4	85.6	3.6
Sabin city	154	–	1.3	27.3	68.2	3.2	3.9	27.9	68.2	–
Skree township	58	–	22.4	36.2	31.0	10.3	10.3	13.8	75.9	–
Spring Prairie township	75	2.7	25.3	28.0	41.3	2.7	–	13.3	86.7	–
Tansem township	72	–	22.2	15.3	37.5	25.0	–	8.3	91.7	–
Ulen city	209	–	27.8	14.8	54.5	2.9	6.7	41.1	52.2	4.8
Ulen township	73	–	28.8	21.9	31.5	17.8	–	17.8	82.2	2.7
Viding township	52	–	3.8	50.0	42.3	3.8	–	23.1	76.9	–
Clearwater County	3 064	.1	8.8	19.6	32.3	39.1	9.8	27.7	62.5	7.2
Bagley city	583	–	7.2	29.0	53.7	10.1	23.2	40.3	36.5	8.7
Bear Creek township	36	–	5.6	13.9	22.2	58.3	–	25.0	75.0	19.4
Clearbrook city	231	–	9.5	34.2	39.0	17.3	19.9	40.3	39.8	7.4
Clover township	46	–	6.5	13.0	21.7	58.7	–	6.5	93.5	8.7
Copley township	280	–	9.3	21.4	26.1	43.2	3.6	20.4	76.1	7.5
Dudley township	104	–	13.5	17.3	24.0	45.2	3.8	30.8	65.4	9.6
Eddy township	132	–	7.6	7.6	25.0	59.8	3.0	24.2	72.7	–
Falk township	89	2.2	4.5	5.6	34.8	52.8	6.7	25.8	67.4	15.7
Gonvick city	136	–	4.4	28.7	44.1	22.8	14.0	37.5	48.5	5.9
Greenwood township	32	–	6.3	6.3	40.6	46.9	–	6.3	93.8	9.4
Hangaard township	8	–	–	62.5	25.0	12.5	–	–	100.0	–
Holst township	126	–	5.6	18.3	14.3	61.9	–	11.9	88.1	–
Itasca township	59	–	11.9	11.9	6.8	69.5	–	20.3	79.7	6.8
La Prairie township	101	–	22.8	11.9	26.7	38.6	16.8	36.6	46.5	42.6
Leon township	111	–	6.3	18.0	27.9	47.7	5.4	17.1	77.5	1.8
Leonard city	12	–	–	–	66.7	33.3	16.7	33.3	50.0	16.7
Minerva township	92	–	13.0	14.1	30.4	42.4	13.0	28.3	58.7	3.3
Moose Creek township	80	–	6.3	7.5	23.8	62.5	6.3	12.5	81.3	–
Nora township	155	–	7.1	19.4	17.4	56.1	1.3	29.7	69.0	1.9
North Clearwater unorg.	13	–	–	15.4	15.4	69.2	–	–	100.0	–
Pine Lake township	138	–	12.3	24.6	29.0	34.1	2.9	21.7	75.4	4.3
Popple township	146	–	9.6	10.3	24.0	56.2	6.2	19.2	74.7	7.5
Rice township	33	–	–	–	30.3	69.7	–	18.2	81.8	6.1
Shevlin city	49	–	20.4	10.2	34.7	34.7	14.3	38.8	46.9	–
Shevlin township	131	–	13.7	16.8	19.1	50.4	3.1	22.1	74.8	7.6
Sinclair township	66	–	–	9.1	21.2	69.7	6.1	27.3	66.7	–
South Clearwater unorg.	16	–	–	12.5	18.8	68.8	–	50.0	50.0	–
Winsor township	59	–	15.3	11.9	40.7	32.2	5.1	10.2	84.7	–
Cook County	1 632	.1	29.2	13.5	23.6	33.6	5.5	37.5	57.0	5.1
East Cook unorg.	198	–	32.3	13.1	5.1	49.5	1.5	37.9	60.6	5.1
Grand Marais city	510	.4	22.4	19.4	42.4	15.5	10.0	45.5	44.5	3.3
Grand Portage unorg.	133	–	39.8	12.0	7.5	40.6	11.3	42.1	46.6	9.0
Lutsen township	104	–	25.0	7.7	23.1	44.2	1.9	29.8	68.3	8.7
Schroeder township	72	–	19.4	9.7	37.5	33.3	2.8	27.8	69.4	1.4
Tofte township	97	–	38.1	17.5	20.6	23.7	5.2	27.8	67.0	6.2
West Cook unorg.	518	–	32.4	9.3	15.1	43.2	2.1	33.0	64.9	5.6
Cottonwood County	5 060	48.9	18.9	6.9	21.6	3.6	6.2	33.8	60.0	2.9
Amboy township	86	1.2	38.4	5.8	46.5	8.1	–	30.2	69.8	3.5
Amo township	77	2.6	40.3	7.8	42.9	6.5	–	22.1	77.9	–
Ann township	80	–	23.8	–	66.3	10.0	–	16.3	83.8	–
Bingham Lake city	60	–	63.3	–	36.7	–	8.3	20.0	71.7	–
Carson township	128	–	64.1	4.7	25.0	6.3	–	6.3	93.8	1.6
Comfrey city (pt.)	2	–	–	–	100.0	–	–	100.0	–	–
Dale township	68	2.9	47.1	4.4	33.8	11.8	–	32.4	67.6	–
Delton township	66	–	47.0	–	45.5	7.6	–	19.7	80.3	3.0
Germantown township	93	–	19.4	7.5	53.8	19.4	2.2	15.1	82.8	4.3
Great Bend township	250	42.4	29.2	5.2	19.6	3.6	.8	18.0	81.2	2.8
Highwater township	69	–	27.5	10.1	58.0	4.3	–	8.7	91.3	–
Jeffers city	192	1.0	31.3	10.4	55.2	2.1	6.8	38.0	55.2	1.6
Lakeside township	101	4.0	57.4	8.9	23.8	5.9	–	22.8	77.2	2.0
Midway township	107	14.0	45.8	2.8	19.6	17.8	–	11.2	88.8	2.8
Mountain Lake city	798	87.7	1.0	9.5	1.3	.5	9.8	48.5	41.7	4.5
Mountain Lake township	99	17.2	56.6	2.0	22.2	2.0	–	8.1	91.9	–
Rose Hill township	78	–	34.6	–	55.1	10.3	2.6	6.4	91.0	3.8
Selma township	95	–	45.3	–	46.3	8.4	–	17.9	82.1	5.3
Southbrook township	37	–	13.5	27.0	45.9	13.5	–	2.7	97.3	8.1
Springfield township	70	–	35.7	5.7	48.6	10.0	2.9	22.9	74.3	2.9
Storden city	122	–	19.7	4.1	74.6	1.6	7.4	41.0	51.6	8.2
Storden township	94	–	43.6	2.1	48.9	5.3	3.2	13.8	83.0	9.6
Westbrook city	392	2.6	33.2	15.3	45.9	3.1	10.2	45.7	44.1	1.8
Westbrook township	103	–	20.4	5.8	63.1	10.7	2.9	16.5	80.6	–
Windom city	1 793	90.2	1.9	5.8	1.0	1.1	8.6	40.7	50.7	2.5
Crow Wing County	17 204	34.8	19.5	11.4	16.7	17.6	7.6	33.3	59.1	4.3
Baxter city	1 200	48.8	14.8	12.4	14.4	9.7	1.5	20.3	78.2	–
Bay Lake township	272	1.1	30.9	10.7	18.4	39.0	2.6	30.9	66.5	6.6
Brainerd city	5 197	80.5	1.3	7.4	7.0	3.9	15.8	43.5	40.6	6.4
Breezy Point city	160	–	45.0	25.0	11.9	18.1	–	34.4	65.6	–
Center township	196	1.5	43.9	10.7	15.8	28.1	4.1	27.6	68.4	2.0
Crosby city	881	69.9	6.0	5.0	13.7	5.3	15.0	44.6	40.4	7.7
Crosslake city	497	1.4	47.1	20.7	13.7	17.1	1.0	38.0	61.0	1.6
Crow Wing township	293	.7	39.6	9.6	32.8	17.4	3.4	22.9	73.7	8.2
Cuyuna city	55	12.7	29.1	5.5	41.8	10.9	–	29.1	70.9	10.9
Daggett Brook township	142	4.9	12.0	9.2	26.1	47.9	4.2	8.5	87.3	2.1

TIPSII [UPF] GPH527 CENSUS90 72583600 06/18/92 1:41 PM MACHINE: C DATA:CENSUS90S*PH5TIPSDA27. 06/16/92 17:23:34 TAPE: NONE FRAME: 446
TSF:CENSUS90*92. 06/18/92 10:41:18 UTF:CENSUS90*93. 06/18/92 10:41:18 META:CENSUS90S*PH5TABLES27. 06/18/92 11:26:48

Table 13. **Fuels and Equipment Characteristics: 1990**—Con.

[Data based on sample and subject to sampling variability, see text. For definitions of terms and meanings of symbols, see text]

State County County Subdivision Place	All occupied housing units	Percent with—								
		House heating fuel					Vehicles available			No telephone in unit
		Utility gas	Bottled, tank, or LP gas	Electricity	Fuel oil, kerosene, etc.	Other or none	None	1	2 or more	
Crow Wing County—Con.										
Dean Lake township	22	–	22.7	–	13.6	63.6	–	22.7	77.3	18.2
Deerwood city	242	43.4	3.7	24.0	16.5	12.4	11.2	44.2	44.6	5.0
Deerwood township	341	17.6	13.8	7.6	32.3	28.7	3.2	21.1	75.7	3.5
Emily city	263	–	36.9	19.8	13.7	29.7	3.4	43.3	53.2	9.1
Fairfield township	106	–	22.6	15.1	14.2	48.1	3.8	26.4	69.8	2.8
Fifty Lakes city	120	–	35.0	21.7	14.2	29.2	.8	27.5	71.7	5.0
Fort Ripley city	49	–	73.5	10.2	6.1	10.2	10.2	10.2	79.6	–
Fort Ripley township	133	–	54.1	3.0	26.3	16.5	1.5	49.6	48.9	1.5
Gail Lake township	40	–	27.5	5.0	5.0	62.5	–	47.5	52.5	5.0
Garrison city	55	10.9	69.1	1.8	3.6	14.5	10.9	49.1	40.0	23.6
Garrison township	202	–	43.1	7.4	8.9	40.6	6.4	29.7	63.9	5.9
Ideal township	298	–	41.9	24.2	9.4	24.5	–	27.9	72.1	2.0
Irondale township	366	16.1	13.9	5.2	30.3	34.4	3.8	33.1	63.1	4.1
Riverton city	48	6.3	16.7	4.2	37.5	35.4	10.4	20.8	68.8	–
Ironton city	232	61.2	4.7	9.5	22.4	2.2	10.3	44.8	44.8	3.4
Jenkins city	94	2.1	37.2	5.3	31.9	23.4	6.4	33.0	60.6	8.5
Jenkins township	111	2.7	42.3	12.6	2.7	39.6	–	27.9	72.1	–
Lake Edwards township	566	2.5	36.4	11.7	18.9	30.6	4.9	16.6	78.4	3.4
Little Pine township	30	–	13.3	–	20.0	66.7	–	6.7	93.3	–
Long Lake township	330	1.5	28.8	13.9	27.0	28.8	1.2	21.5	77.3	1.5
Manhattan Beach city	42	–	11.9	26.2	23.8	38.1	–	21.4	78.6	–
Maple Grove township	184	–	32.6	11.4	20.1	35.9	–	37.0	63.0	1.1
Mission township	226	–	27.9	18.1	20.8	33.2	–	22.1	77.9	4.4
Nisswa city	548	1.1	40.1	21.2	21.7	15.9	2.9	26.3	70.8	1.6
Nokay Lake township	222	–	16.2	7.7	32.0	44.1	.9	19.8	79.3	5.9
Oak Lawn township	580	16.0	22.2	9.3	25.3	27.1	2.1	24.0	74.0	2.9
Pelican township	96	2.1	26.0	20.8	22.9	28.1	2.1	34.4	63.5	2.1
Pequot Lakes city	439	8.7	36.9	23.5	19.6	11.4	14.6	46.2	39.2	2.5
Perry Lake township	67	–	23.9	4.5	34.3	37.3	13.4	17.9	68.7	10.4
Platte Lake township	86	–	31.4	2.3	16.3	50.0	5.8	27.9	66.3	–
Rabbit Lake township	69	2.9	20.3	8.7	18.8	49.3	4.3	17.4	78.3	5.8
Roosevelt township	148	–	22.3	7.4	31.1	39.2	1.4	40.5	58.1	5.4
Ross Lake township	47	–	19.1	–	10.6	70.2	–	46.8	53.2	–
St. Mathias township	141	–	17.0	.7	29.8	52.5	2.1	17.0	80.9	5.0
Sibley township	267	1.9	37.8	17.6	15.7	27.0	4.5	37.5	58.1	3.4
Timothy township	49	–	34.7	–	30.6	34.7	14.3	30.6	55.1	6.1
Trommald city	28	–	21.4	–	10.7	67.9	–	39.3	60.7	14.3
West Crow Wing unorg.	1 395	2.2	29.2	16.7	31.2	20.8	.6	20.5	78.9	1.2
Wolford township	77	9.1	36.4	19.5	2.6	32.5	3.9	24.7	71.4	1.3
Dakota County	98 293	83.3	2.6	8.8	2.9	2.4	3.3	26.8	69.9	.6
Apple Valley city	11 145	92.6	.6	5.7	.3	.9	1.6	21.3	77.2	.3
Burnsville city	19 127	83.6	.9	11.2	1.2	3.1	1.2	28.4	70.5	.4
Castle Rock township	460	14.1	44.1	3.7	33.3	4.8	2.8	14.1	83.0	–
Coates city	64	84.4	3.1	12.5	–	–	3.1	14.1	82.8	3.1
Douglas township	192	1.0	49.5	2.1	37.0	10.4	5.2	19.8	75.0	2.1
Eagan city	17 427	87.1	.9	8.3	1.7	2.0	1.5	24.4	74.1	.5
Empire township	426	59.2	17.8	3.1	17.6	2.3	4.0	14.1	81.9	.5
Eureka township	447	7.2	41.2	8.5	36.7	6.5	–	13.9	86.1	1.1
Farmington city	2 064	93.3	.3	4.2	.7	1.6	7.2	27.0	65.8	1.5
Greenvale township	234	11.1	36.8	10.7	30.3	11.1	1.7	13.7	84.6	–
Hampton city	112	79.5	8.0	5.4	7.1	–	3.6	37.5	58.9	1.8
Hampton township	262	–	50.0	1.5	39.3	9.2	–	14.1	85.9	–
Hastings city (pt.)	5 405	85.6	.9	10.9	.3	2.4	5.9	30.7	63.5	1.4
Inver Grove Heights city	7 803	78.5	1.5	13.7	3.8	2.5	2.8	26.9	70.3	.4
Lakeville city	7 851	90.5	2.6	2.6	2.9	1.4	1.4	16.8	81.8	.6
Lilydale city	321	90.3	–	6.9	2.2	.6	3.7	54.8	41.4	–
Marshan township	373	22.3	33.8	9.7	27.3	7.0	1.1	15.5	83.4	.5
Mendota city	39	79.5	–	–	20.5	–	–	51.3	48.7	–
Mendota Heights city	3 302	90.1	.8	5.8	2.8	.5	.6	21.7	77.7	–
Miesville city	44	–	38.6	9.1	45.5	6.8	–	29.5	70.5	4.5
New Trier city	40	–	62.5	–	30.0	7.5	–	–	100.0	–
Nininger township	244	46.3	20.5	7.0	15.2	11.1	1.6	8.2	90.2	.8
Northfield city (pt.)	50	88.0	–	12.0	–	–	–	18.0	82.0	–
Randolph city	109	89.0	2.8	2.8	2.8	2.8	3.7	18.3	78.0	8.3
Randolph township	156	5.8	47.4	10.3	27.6	9.0	–	17.9	82.1	2.6
Ravenna township	546	.4	47.6	5.3	31.0	15.8	.4	5.5	94.1	.7
Rosemount city	2 779	81.9	3.5	8.5	4.9	1.3	2.6	17.1	80.3	1.5
Sciota township	89	3.4	53.9	–	27.0	15.7	7.9	29.2	62.9	2.2
South St. Paul city	7 914	87.0	.9	8.8	1.6	1.8	9.9	36.6	53.5	1.1
Sunfish Lake city	144	63.2	5.6	4.2	27.1	–	–	8.3	91.7	–
Vermillion city	160	84.4	3.1	2.5	8.8	1.3	1.3	19.4	79.4	1.3
Vermillion township	350	37.7	33.7	4.0	21.7	2.9	1.1	12.3	86.6	–
Waterford township	173	35.3	32.4	6.9	21.4	4.0	1.2	32.4	66.5	1.2
West St. Paul city	8 441	81.2	.5	12.8	2.0	3.4	9.6	43.9	46.5	.5
Dodge County	5 538	55.1	20.7	7.1	11.6	5.5	4.8	24.8	70.4	3.7
Ashland township	127	1.6	71.7	2.4	15.7	8.7	–	18.9	81.1	6.3
Blooming Prairie city (pt.)	–	–	–	–	–	–	–	–	–	–
Canisteo township	199	2.0	57.8	5.5	29.1	5.5	3.0	9.0	87.9	1.5
Claremont city	198	85.4	6.6	6.1	1.0	1.0	3.0	38.9	58.1	3.0
Claremont township	139	5.0	43.2	–	23.0	28.8	1.4	12.9	85.6	5.0
Concord township	206	6.3	43.7	3.9	37.4	8.7	1.0	20.4	78.6	3.4
Dodge Center city	740	89.5	.7	8.0	.4	1.5	6.5	36.1	57.4	8.6
Ellington township	106	8.5	29.2	9.4	34.9	17.9	–	17.9	82.1	1.9
Hayfield city	474	90.3	2.5	6.5	.2	.4	8.4	38.0	53.6	4.0
Hayfield township	129	7.8	51.2	4.7	31.0	5.4	–	14.0	86.0	3.9
Kasson city	1 270	91.3	.6	4.2	.8	3.1	6.1	29.8	64.1	2.0
Mantorville city	313	64.9	10.5	16.0	5.8	2.9	7.3	20.1	72.5	2.2
Mantorville township	375	13.9	51.2	8.8	18.7	7.5	2.4	10.4	87.2	1.9
Milton township	208	1.0	47.6	6.7	31.3	13.5	–	9.6	90.4	–
Ripley township	77	2.6	53.2	5.2	39.0	–	–	10.4	89.6	5.2
Vernon township	199	7.0	52.8	12.6	23.1	4.5	4.5	15.1	80.4	–
Wasioja township	293	17.4	39.2	8.5	20.1	14.7	.7	16.7	82.6	3.8
West Concord city	344	75.6	.6	13.1	6.4	4.4	9.6	33.1	57.3	7.0
Westfield township	141	1.4	48.9	1.4	37.6	10.6	5.7	8.5	85.8	2.8

TIPSII [UPF] GPH527 CENSUS90 72583600 06/18/92 1:41 PM MACHINE: C DATA:CENSUS90S*PH5TIPSDA27. 06/16/92 17:23:34 TAPE: NONE FRAME: 447
TSF:CENSUS90*92. 06/18/92 10:41:18 UTF:CENSUS90*93. 06/18/92 10:41:18 META:CENSUS90S*PH5TABLES27. 06/18/92 11:26:48

Table 13. **Fuels and Equipment Characteristics: 1990**—Con.

[Data based on sample and subject to sampling variability, see text. For definitions of terms and meanings of symbols, see text]

State County County Subdivision Place	All occupied housing units	Percent with—								
		House heating fuel					Vehicles available			
		Utility gas	Bottled, tank, or LP gas	Electricity	Fuel oil, kerosene, etc.	Other or none	None	1	2 or more	No telephone in unit
Douglas County	10 988	34.2	20.6	16.6	17.1	11.4	6.6	32.0	61.5	3.8
Alexandria city	3 527	65.8	3.6	21.4	5.6	3.5	13.9	46.4	39.6	6.2
Alexandria township	1 390	45.3	17.7	14.9	14.4	7.8	2.2	25.5	72.3	2.7
Belle River township	129	–	33.3	3.1	49.6	14.0	–	14.7	85.3	6.2
Brandon city	179	–	12.3	28.5	46.9	12.3	5.6	34.1	60.3	4.5
Brandon township	191	–	22.0	25.1	33.5	19.4	3.7	22.0	74.3	1.0
Carlos city	141	–	35.5	9.2	46.1	9.2	8.5	36.9	54.6	9.9
Carlos township	502	7.2	37.5	15.1	24.5	15.7	1.2	18.3	80.5	.8
Evansville city	237	–	27.8	33.3	35.4	3.4	10.5	44.3	45.1	3.0
Evansville township	82	–	31.7	9.8	51.2	7.3	–	9.8	90.2	2.4
Forada city	55	–	58.2	14.5	18.2	9.1	9.1	18.2	72.7	–
Garfield city	81	–	27.2	19.8	40.7	12.3	2.5	39.5	58.0	6.2
Holmes City township	217	–	41.9	7.8	22.1	28.1	.9	26.3	72.8	–
Hudson township	217	–	41.9	14.7	24.9	18.4	1.8	15.7	82.5	2.3
Ida township	294	–	42.2	13.6	17.7	26.5	1.4	19.7	78.9	3.1
Kensington city	115	–	24.3	13.9	53.9	7.8	14.8	36.5	48.7	5.2
La Grand township	1 234	30.4	31.6	15.6	12.2	10.2	2.4	22.8	74.9	1.8
Lake Mary township	292	1.0	37.0	13.4	19.5	29.1	1.4	15.4	83.2	.7
Leaf Valley township	155	–	33.5	12.3	32.9	21.3	–	21.9	78.1	1.3
Lund township	112	–	32.1	14.3	23.2	30.4	2.7	15.2	82.1	1.8
Millerville city	39	–	25.6	33.3	25.6	15.4	–	25.6	74.4	–
Millerville township	106	–	18.9	16.0	44.3	20.8	–	21.7	78.3	2.8
Miltona city	74	4.1	47.3	24.3	24.3	–	5.4	43.2	51.4	2.7
Miltona township	259	1.2	34.0	15.4	13.9	35.5	2.3	21.6	76.1	.8
Moe township	194	–	43.8	7.7	17.5	30.9	2.6	15.5	82.0	3.1
Nelson city	65	60.0	15.4	12.3	9.2	3.1	3.1	40.0	56.9	7.7
Orange township	107	–	42.1	1.9	29.9	26.2	.9	28.0	71.0	4.7
Osakis city (pt.)	504	69.2	6.3	7.3	10.1	6.9	9.5	46.6	43.8	4.8
Osakis township	192	2.1	33.3	13.5	32.8	18.2	2.1	16.7	81.3	3.6
Solem township	81	–	33.3	6.2	50.6	9.9	–	3.7	96.3	–
Spruce Hill township	130	–	27.7	–	36.2	36.2	–	26.2	73.8	6.9
Urness township	87	–	37.9	5.7	34.5	21.8	–	21.8	78.2	2.3
Faribault County	6 772	42.1	22.5	6.2	24.2	5.0	7.5	31.4	61.1	2.1
Barber township	92	2.2	41.3	14.1	27.2	15.2	–	8.7	91.3	2.2
Blue Earth city	1 530	83.7	2.5	7.5	2.9	3.3	10.3	36.7	53.0	1.2
Blue Earth City township	174	3.4	47.7	2.3	29.9	16.7	1.1	17.8	81.0	–
Bricelyn city	202	–	36.6	8.9	53.5	1.0	9.9	36.1	54.0	–
Brush Creek township	97	–	38.1	–	55.7	6.2	5.2	21.6	73.2	–
Clark township	154	35.7	36.4	3.2	19.5	5.2	2.6	19.5	77.9	–
Delavan city	112	–	36.6	3.6	56.3	3.6	6.3	29.5	64.3	–
Delavan township	99	–	39.4	3.0	40.4	17.2	–	26.3	73.7	4.0
Dunbar township	111	.9	45.0	–	50.5	3.6	–	15.3	84.7	.9
Easton city	93	–	51.6	–	43.0	5.4	4.3	30.1	65.6	–
Elmore city	304	1.3	41.8	4.9	47.7	4.3	7.6	42.1	50.3	4.6
Elmore township	88	–	39.8	–	47.7	12.5	1.1	17.0	81.8	5.7
Emerald township	103	1.9	63.1	8.7	12.6	13.6	–	18.4	81.6	–
Foster township	108	–	45.4	3.7	42.6	8.3	1.9	21.3	76.9	–
Frost city	102	2.0	53.9	8.8	35.3	–	8.8	33.3	57.8	–
Jo Daviess township	119	–	47.9	4.2	42.9	5.0	1.7	23.5	74.8	1.7
Kiester city	272	–	31.6	5.9	62.5	–	9.6	43.4	47.1	3.7
Kiester township	129	–	38.0	.8	58.1	3.1	–	13.2	86.8	3.1
Lura township	87	–	32.2	5.7	47.1	14.9	2.3	14.9	82.8	4.6
Minnesota Lake city	278	.7	32.0	12.9	46.8	7.6	6.5	33.1	60.4	1.8
Minnesota Lake township	97	–	40.2	2.1	48.5	9.3	2.1	11.3	86.6	2.1
Pilot Grove township	75	4.0	36.0	–	54.7	5.3	–	16.0	84.0	–
Prescott township	95	–	41.1	3.2	43.2	12.6	2.1	12.6	85.3	3.2
Rome township	77	–	51.9	2.6	36.4	9.1	–	6.5	93.5	–
Seely township	85	–	38.8	5.9	52.9	2.4	3.5	17.6	78.8	3.5
Verona township	169	6.5	42.6	3.6	34.3	13.0	2.4	27.8	69.8	2.4
Walnut Lake township	113	–	49.6	1.8	36.3	12.4	–	16.8	83.2	–
Walters city	33	–	48.5	6.1	45.5	–	6.1	39.4	54.5	6.1
Wells city	1 034	91.2	.2	6.1	.7	1.8	12.6	39.4	48.1	3.1
Winnebago city	648	82.9	2.3	10.2	2.8	1.9	12.0	39.2	48.8	3.4
Winnebago City township	92	4.3	45.7	6.5	37.0	6.5	5.4	16.3	78.3	2.2
Fillmore County	7 822	43.5	25.2	6.6	14.7	10.0	8.5	30.2	61.3	4.5
Amherst township	132	1.5	37.1	6.1	30.3	25.0	9.8	16.7	73.5	15.2
Arendahl township	104	6.7	46.2	10.6	27.9	8.7	2.9	15.4	81.7	–
Beaver township	90	–	67.8	2.2	25.6	4.4	5.6	17.8	76.7	–
Bloomfield township	142	1.4	40.1	4.2	35.9	18.3	1.4	12.7	85.9	4.9
Bristol township	145	2.1	66.9	1.4	19.3	10.3	1.4	29.0	69.7	6.2
Canton city	163	79.1	3.1	7.4	9.2	1.2	14.7	33.7	51.5	5.5
Canton township	165	4.8	37.0	6.7	13.9	37.6	35.2	20.0	44.8	35.2
Carimona township	107	4.7	38.3	3.7	29.9	23.4	–	9.3	90.7	1.9
Carrolton township	111	1.8	39.6	3.6	24.3	30.6	3.6	18.0	78.4	3.6
Chatfield city (pt.)	493	80.3	3.9	11.0	1.0	3.9	13.4	37.1	49.5	2.6
Chatfield township	160	.6	46.9	8.1	19.4	25.0	4.4	21.3	74.4	.6
Fillmore township	180	1.7	48.9	3.9	25.6	20.0	1.1	28.9	70.0	6.7
Forestville township	142	–	48.6	4.2	34.5	12.7	5.6	18.3	76.1	5.6
Fountain city	120	1.7	55.8	5.0	30.0	7.5	5.8	28.3	65.8	3.3
Fountain township	109	–	57.8	4.6	30.3	7.3	.9	12.8	86.2	1.8
Harmony city	458	82.8	3.5	1.3	9.0	3.5	11.1	41.5	47.4	3.7
Harmony township	140	2.1	45.7	7.1	32.9	12.1	8.6	12.9	78.6	7.1
Holt township	93	2.2	36.6	8.6	39.8	12.9	2.2	28.0	69.9	–
Jordan township	135	1.5	30.4	3.0	15.6	49.6	–	12.6	87.4	3.0
Lanesboro city	386	81.1	2.6	6.5	6.5	3.4	14.0	40.2	45.9	7.3
Mabel city	312	87.5	4.2	2.6	4.2	1.6	13.5	46.2	40.4	1.6
Newburg township	167	9.6	43.1	7.8	21.6	18.0	8.4	12.6	79.0	3.0
Norway township	116	–	45.7	4.3	34.5	15.5	–	31.9	68.1	4.3
Ostrander city	94	4.3	78.7	1.1	14.9	1.1	9.6	54.3	36.2	3.2
Peterson city	102	–	69.6	13.7	11.8	4.9	13.7	27.5	58.8	–
Pilot Mound township	120	9.2	45.8	–	25.8	19.2	5.8	10.8	83.3	9.2
Preble township	85	–	36.5	4.7	42.4	16.5	2.4	8.2	89.4	2.4
Preston city	584	80.0	3.9	8.2	4.3	3.6	8.2	36.8	55.0	1.9
Preston township	97	1.0	38.1	4.1	33.0	23.7	16.5	15.5	68.0	14.4
Rushford city	628	78.3	2.4	12.6	2.5	4.1	9.9	41.6	48.6	3.3

TIPSII [UPF] GPH527 CENSUS90 72583600 06/18/92 1:41 PM MACHINE: C DATA:CENSUS90S*PH5TIPSDA27. 06/16/92 17:23:34 TAPE: NONE FRAME: 448
TSF:CENSUS90*92. 06/18/92 10:41:18 UTF:CENSUS90*93. 06/18/92 10:41:18 META:CENSUS90S*PH5TABLES27. 06/18/92 11:26:48

Table 13. **Fuels and Equipment Characteristics: 1990**—Con.

[Data based on sample and subject to sampling variability, see text. For definitions of terms and meanings of symbols, see text]

State County County Subdivision Place	All occupied housing units	Percent with—								
		House heating fuel					Vehicles available			No telephone in unit
		Utility gas	Bottled, tank, or LP gas	Electricity	Fuel oil, kerosene, etc.	Other or none	None	1	2 or more	
Fillmore County—Con.										
Rushford Village city	218	2.8	37.6	22.0	23.4	14.2	–	25.2	74.8	2.8
Spring Valley city	1 001	84.3	3.8	5.7	3.8	2.4	10.4	36.2	53.4	3.8
Spring Valley township	202	7.4	50.5	6.9	20.3	14.9	–	22.3	77.7	1.0
Sumner township	143	4.2	53.8	4.2	21.7	16.1	1.4	8.4	90.2	2.8
Whalan city	45	–	75.6	–	8.9	15.6	–	40.0	60.0	4.4
Wykoff city	191	5.2	59.2	3.1	23.6	8.9	10.5	34.0	55.5	7.9
York township	142	1.4	49.3	2.8	35.2	11.3	2.8	23.2	73.9	2.1
Freeborn County	13 029	63.0	13.5	7.8	12.9	2.8	7.7	30.8	61.5	3.3
Albert Lea city	7 533	89.5	.5	8.7	.1	1.3	10.5	36.9	52.7	4.1
Albert Lea township	374	46.5	25.4	10.7	14.7	2.7	2.7	21.4	75.9	.8
Alden city	255	93.3	1.2	3.9	1.6	–	13.7	31.0	55.3	4.3
Alden township	124	–	29.8	9.7	54.8	5.6	1.6	12.1	86.3	1.6
Bancroft township	383	32.6	30.3	7.6	22.7	6.8	2.9	14.6	82.5	–
Bath township	170	4.7	28.2	5.9	57.1	4.1	1.8	17.6	80.6	1.2
Carlston township	139	20.9	25.9	3.6	43.9	5.8	–	18.0	82.0	–
Clarks Grove city	255	5.9	43.5	6.7	42.7	1.2	3.5	32.9	63.5	8.6
Conger city	70	–	50.0	2.9	44.3	2.9	–	40.0	60.0	–
Emmons city	176	86.4	1.1	9.7	1.7	1.1	6.3	22.7	71.0	2.3
Freeborn city	111	–	43.2	9.9	44.1	2.7	4.5	38.7	56.8	–
Freeborn township	116	–	31.0	10.3	48.3	10.3	1.7	12.9	85.3	–
Freeman township	197	2.0	43.7	4.6	32.5	17.3	–	18.8	81.2	–
Geneva city	179	–	37.4	10.6	52.0	–	12.8	22.3	64.8	3.4
Geneva township	161	2.5	32.9	5.0	55.3	4.3	–	16.8	83.2	2.5
Glenville city	302	86.1	4.6	6.0	2.3	1.0	7.0	25.5	67.5	4.6
Hartland city	109	89.0	–	9.2	1.8	–	11.9	26.6	61.5	–
Hartland township	124	12.1	28.2	9.7	46.0	4.0	1.6	19.4	79.0	1.6
Hayward city	102	84.3	1.0	7.8	4.9	2.0	6.9	32.4	60.8	–
Hayward township	161	9.9	29.2	11.8	39.8	9.3	1.2	18.6	80.1	3.7
Hollandale city	122	.8	40.2	10.7	46.7	1.6	12.3	33.6	54.1	7.4
London township	148	.7	77.0	4.1	16.9	1.4	2.7	15.5	81.8	1.4
Manchester city	36	–	55.6	–	27.8	16.7	13.9	38.9	47.2	–
Manchester township	181	18.8	43.1	–	28.2	9.9	5.0	16.0	79.0	1.1
Mansfield township	115	1.7	42.6	8.7	47.0	–	1.7	20.0	78.3	5.2
Moscow township	220	7.3	30.9	5.9	47.7	8.2	1.8	25.5	72.7	2.7
Myrtle city	32	–	71.9	–	21.9	6.3	12.5	62.5	25.0	6.3
Newry township	174	1.1	46.0	4.0	40.2	8.6	4.6	22.4	73.0	3.4
Nunda township	134	14.9	43.3	5.2	29.9	6.7	4.5	13.4	82.1	1.5
Oakland township	149	10.1	51.0	2.7	32.9	3.4	1.3	18.1	80.5	1.3
Pickerel Lake township	249	39.0	18.5	5.6	28.9	8.0	–	16.9	83.1	–
Riceland township	180	2.8	37.2	7.8	42.2	10.0	–	15.6	84.4	1.1
Shell Rock township	178	–	61.2	1.7	32.6	4.5	1.1	28.1	70.8	2.2
Twin Lakes city	70	75.7	18.6	–	2.9	2.9	2.9	41.4	55.7	11.4
Goodhue County	15 198	56.5	13.5	8.8	15.1	6.1	8.4	28.6	63.0	3.3
Bellechester city (pt.)	44	–	61.4	4.5	31.8	2.3	–	20.5	79.5	–
Belle Creek township	126	.8	39.7	7.1	34.9	17.5	3.2	16.7	80.2	1.6
Belvidere township	144	–	32.6	2.8	50.0	14.6	–	15.3	84.7	–
Cannon Falls city	1 243	84.2	4.3	7.6	1.9	1.9	8.7	32.2	59.1	5.7
Cannon Falls township	440	23.9	27.5	3.4	32.0	13.2	2.7	14.3	83.0	2.0
Cherry Grove township	141	2.1	42.6	4.3	49.6	1.4	–	19.1	80.9	–
Dennison city (pt.)	58	3.4	39.7	1.7	46.6	8.6	–	36.2	63.8	–
Featherstone township	270	22.2	32.6	3.7	26.3	15.2	1.9	14.4	83.7	–
Florence township	450	10.4	41.1	8.4	24.2	15.8	2.2	24.2	73.6	5.3
Goodhue city	209	–	39.7	22.5	34.4	3.3	10.0	37.8	52.2	1.0
Goodhue township	211	–	53.6	2.8	38.9	4.7	3.8	14.2	82.0	5.7
Hay Creek township	236	11.0	46.2	.8	22.9	19.1	1.3	19.1	79.7	2.5
Holden township	139	1.4	28.8	6.5	50.4	12.9	3.6	9.4	87.1	3.6
Kenyon city	644	89.6	3.4	1.2	4.7	1.1	9.5	38.7	51.9	3.0
Kenyon township	146	1.4	39.7	2.7	45.9	10.3	–	13.0	87.0	1.4
Lake City city (pt.)	211	75.8	–	11.4	6.6	6.2	23.7	56.4	19.9	14.7
Leon township	294	–	34.7	4.8	37.1	23.5	2.4	10.2	87.4	1.4
Minneola township	208	4.3	31.3	4.8	51.4	8.2	1.0	11.1	88.0	1.0
Pine Island city (pt.)	772	78.6	1.8	9.5	6.5	3.6	8.0	32.5	59.5	2.5
Pine Island township	215	3.3	33.0	7.9	45.6	10.2	–	9.3	90.7	2.3
Red Wing city	5 957	80.6	1.8	12.3	3.0	2.4	12.3	34.5	53.2	3.6
Roscoe township	216	4.2	33.3	3.2	48.1	11.1	–	17.1	82.9	.9
Stanton township	287	4.9	37.3	2.8	39.7	15.3	2.8	15.0	82.2	4.2
Vasa township	299	1.3	43.8	5.0	32.8	17.1	4.7	16.7	78.6	2.3
Wacouta township	160	60.0	3.8	12.5	12.5	11.3	–	26.3	73.8	1.9
Wanamingo city	340	74.4	2.6	18.5	3.8	.6	9.7	35.6	54.7	4.4
Wanamingo township	178	–	23.0	5.6	59.6	11.8	.6	15.7	83.7	3.4
Warsaw township	203	–	29.6	5.9	43.3	21.2	1.0	13.3	85.7	5.9
Welch township	228	2.2	46.1	3.9	32.9	14.9	3.9	12.3	83.8	4.4
Zumbrota city	931	80.5	2.7	6.3	8.2	2.4	12.5	32.9	54.7	1.4
Zumbrota township	198	–	30.3	4.5	53.0	12.1	3.0	12.1	84.8	–
Grant County	2 454	.2	29.4	14.6	48.3	7.5	6.2	30.4	63.4	3.1
Ashby city	170	–	38.8	25.9	30.0	5.3	8.2	41.2	50.6	–
Barrett city	143	–	34.3	15.4	49.0	1.4	9.1	40.6	50.3	4.9
Delaware township	45	–	26.7	6.7	64.4	2.2	–	8.9	91.1	–
Elbow Lake city	529	.8	32.1	11.7	51.0	4.3	6.8	41.4	51.8	3.8
Elbow Lake township	60	–	35.0	–	65.0	–	–	30.0	70.0	3.3
Elk Lake township	98	–	40.8	5.1	42.9	11.2	–	16.3	83.7	–
Erdahl township	110	–	30.0	20.9	29.1	20.0	1.8	15.5	82.7	9.1
Gorton township	30	–	20.0	13.3	60.0	6.7	–	13.3	86.7	–
Herman city	207	–	24.2	25.1	48.3	2.4	6.3	43.0	50.7	4.8
Hoffman city	254	–	29.9	11.8	56.7	1.6	16.1	37.8	46.1	1.6
Land township	90	–	26.7	7.8	48.9	16.7	5.6	21.1	73.3	2.2
Lawrence township	43	–	53.5	4.7	37.2	4.7	–	34.9	65.1	4.7
Lien township	50	–	28.0	10.0	52.0	10.0	4.0	14.0	82.0	4.0
Logan township	52	–	25.0	13.5	55.8	5.8	9.6	21.2	69.2	11.5
Macsville township	45	–	8.9	6.7	80.0	4.4	–	11.1	88.9	–
Norcross city	37	–	21.6	–	67.6	10.8	2.7	18.9	78.4	–
North Ottawa township	33	–	33.3	45.5	21.2	–	9.1	–	90.9	9.1
Pelican Lake township	136	–	27.9	16.2	32.4	23.5	1.5	11.0	87.5	1.5
Pomme de Terre township	60	–	23.3	3.3	46.7	26.7	3.3	11.7	85.0	5.0
Roseville township	58	–	24.1	5.2	46.6	24.1	–	8.6	91.4	5.2
Sanford township	82	–	20.7	45.1	29.3	4.9	7.3	32.9	59.8	1.2
Stony Brook township	58	–	17.2	6.9	69.0	6.9	–	19.0	81.0	–
Wendell city	64	–	12.5	10.9	68.8	7.8	9.4	42.2	48.4	–

TIPSII [UPF] GPH527 CENSUS90 72583600 06/18/92 1:41 PM MACHINE: C DATA:CENSUS90S*PH5TIPSDA27. 06/16/92 17:23:34 TAPE: NONE FRAME: 449
TSF:CENSUS90*92. 06/18/92 10:41:18 UTF:CENSUS90*93. 06/18/92 10:41:18 META:CENSUS90S*PH5TABLES27. 06/18/92 11:26:48

Table 13. **Fuels and Equipment Characteristics: 1990**—Con.

[Data based on sample and subject to sampling variability, see text. For definitions of terms and meanings of symbols, see text]

State County County Subdivision Place	All occupied housing units	Percent with—								
		House heating fuel					Vehicles available			
		Utility gas	Bottled, tank, or LP gas	Electricity	Fuel oil, kerosene, etc.	Other or none	None	1	2 or more	No telephone in unit
Hennepin County	419 060	86.4	1.4	8.2	2.1	2.0	11.9	34.1	54.0	1.8
Bloomington city	34 488	87.5	.6	8.6	1.5	1.8	3.9	29.9	66.2	.6
Brooklyn Center city	11 226	89.6	.5	7.8	.7	1.5	8.8	33.6	57.6	.7
Brooklyn Park city	20 386	87.9	1.0	7.3	1.4	2.5	5.3	28.2	66.5	1.1
Champlin city	5 423	93.2	.4	3.4	1.5	1.5	1.6	15.7	82.7	.9
Chanhassen city (pt.)	–	–	–	–	–	–	–	–	–	–
Corcoran city	1 545	3.4	59.9	10.0	19.2	7.5	.8	10.6	88.5	–
Crystal city	9 272	93.5	.5	4.5	.5	1.0	4.1	31.0	64.9	.2
Dayton city (pt.)	1 359	74.9	6.8	1.8	13.2	3.3	2.1	12.7	85.2	.9
Deephaven city	1 324	92.2	–	2.3	4.6	.9	1.7	16.3	82.0	.5
Eden Prairie city	14 447	86.2	1.1	9.1	1.9	1.7	1.3	24.6	74.1	.5
Edina city	19 860	88.3	.6	8.1	1.6	1.3	6.0	34.1	59.9	.2
Excelsior city	1 163	78.4	.7	14.2	3.1	3.6	11.9	37.9	50.2	–
Fort Snelling unorg.	7	–	–	–	–	100.0	–	–	100.0	–
Golden Valley city	8 273	91.1	.4	6.1	1.4	1.0	5.6	26.8	67.5	.3
Greenfield city	457	3.7	47.9	14.9	22.5	10.9	1.8	14.7	83.6	.4
Greenwood city	250	84.4	.8	2.0	12.0	.8	1.2	19.2	79.6	–
Hanover city (pt.)	77	1.3	49.4	14.3	26.0	9.1	6.5	10.4	83.1	–
Hassan township	585	27.4	29.4	9.6	20.2	13.5	1.0	10.9	88.0	.3
Hopkins city	7 973	76.9	.9	16.7	.6	4.9	10.9	46.4	42.7	1.3
Independence city	921	14.4	33.9	10.0	33.0	8.7	.7	11.7	87.6	–
Long Lake city	747	82.5	2.3	7.5	5.6	2.1	2.0	25.6	72.4	.8
Loretto city	179	41.3	2.8	34.1	20.7	1.1	14.0	29.1	57.0	2.8
Maple Grove city	12 531	92.4	1.9	3.2	1.5	1.1	.7	17.1	82.2	.2
Maple Plain city	696	82.8	.3	8.8	3.9	4.3	5.3	27.6	67.1	.9
Medicine Lake city	166	76.5	2.4	11.4	8.4	1.2	–	31.9	68.1	–
Medina city	1 007	45.7	19.6	10.4	20.8	3.6	1.7	13.3	85.0	.6
Minneapolis city	160 682	87.0	.9	8.5	1.5	2.1	22.9	41.1	36.0	3.8
Minnetonka city	18 687	86.6	.9	7.4	4.1	1.1	2.7	25.3	72.0	.3
Minnetonka Beach city	192	89.1	2.1	1.0	7.8	–	–	20.3	79.7	–
Minnetrista city	1 195	44.1	21.5	10.4	17.2	6.9	1.8	15.6	82.5	1.3
Mound city	3 710	88.5	.3	5.0	4.4	1.8	3.9	28.2	67.9	2.6
New Hope city	8 507	85.6	.7	10.4	.7	2.5	10.5	31.8	57.7	.5
Orono city	2 613	72.2	6.0	4.0	14.7	3.1	1.7	16.6	81.7	.3
Osseo city	998	82.8	1.2	7.3	5.9	2.8	8.1	35.1	56.8	1.4
Plymouth city	18 361	88.0	1.0	6.4	2.8	1.8	1.7	24.2	74.1	.3
Richfield city	15 551	87.8	.6	9.0	1.0	1.6	7.7	40.6	51.7	.8
Robbinsdale city	6 008	96.1	.1	2.8	.3	.8	13.0	35.5	51.5	.1
Rockford city (pt.)	167	68.9	4.2	23.4	1.2	2.4	1.2	28.7	70.1	.6
Rogers city	264	74.6	3.0	14.4	3.8	4.2	5.7	29.5	64.8	7.6
St. Anthony city (pt.)	2 208	96.3	–	2.9	.3	.5	6.0	36.2	57.8	.2
St. Bonifacius city	398	71.6	1.3	16.6	9.3	1.3	2.0	25.4	72.6	.5
St. Louis Park city	19 925	83.8	.9	12.4	1.2	1.8	7.8	40.9	51.3	.5
Shorewood city	2 023	81.2	3.7	4.6	9.6	1.0	.6	17.4	81.9	.7
Spring Park city	741	72.5	2.3	19.2	2.8	3.2	12.0	42.1	45.9	2.2
Tonka Bay city	577	88.6	–	1.9	8.7	.9	1.6	15.4	83.0	.7
Wayzata city	1 715	81.3	.8	7.9	7.1	2.9	8.6	38.3	53.1	–
Woodland city	176	85.8	1.1	1.1	11.9	–	–	11.9	88.1	–
Houston County	6 844	42.1	14.0	11.0	19.8	13.1	6.2	30.3	63.5	2.8
Black Hammer township	103	–	42.7	7.8	33.0	16.5	2.9	21.4	75.7	6.8
Brownsville city	160	1.3	38.1	4.4	39.4	16.9	6.9	27.5	65.6	6.9
Brownsville township	149	–	36.2	3.4	27.5	32.9	3.4	32.2	64.4	2.7
Caledonia city	1 140	73.4	2.9	7.8	9.6	6.3	14.8	35.7	49.5	8.7
Caledonia township	170	3.5	22.9	11.8	39.4	22.4	1.2	22.4	76.5	–
Crooked Creek township	102	–	24.5	3.9	19.6	52.0	4.9	28.4	66.7	6.9
Eitzen city	102	1.0	42.2	8.8	44.1	3.9	9.8	30.4	59.8	–
Hokah city	267	.4	30.7	16.9	44.2	7.9	8.6	38.2	53.2	3.4
Hokah township	182	–	28.6	17.6	28.0	25.8	6.6	16.5	76.9	1.6
Houston city	421	71.3	2.4	14.5	8.8	3.1	12.1	42.3	45.6	4.3
Houston township	149	4.7	22.8	14.8	27.5	30.2	2.7	18.1	79.2	1.3
Jefferson township	46	–	28.3	8.7	10.9	52.2	–	13.0	87.0	–
La Crescent city	1 630	66.7	2.2	17.9	9.8	3.4	2.8	35.0	62.1	–
La Crescent township	490	42.7	17.1	8.6	15.5	16.1	.4	17.1	82.4	–
Mayville township	124	–	12.9	3.2	47.6	36.3	1.6	18.5	79.8	5.6
Money Creek township	150	–	47.3	4.0	16.7	32.0	4.0	20.0	76.0	1.3
Mound Prairie township	182	–	21.4	7.7	38.5	32.4	1.1	19.2	79.7	1.1
Sheldon township	106	–	29.2	2.8	52.8	15.1	–	23.6	76.4	8.5
Spring Grove city	532	77.3	1.5	6.4	9.8	5.1	12.8	40.6	46.6	1.7
Spring Grove township	156	12.2	20.5	9.0	41.7	16.7	2.6	25.0	72.4	–
Union township	105	–	27.6	2.9	30.5	39.0	–	17.1	82.9	2.9
Wilmington township	166	1.2	33.1	12.0	39.8	13.9	–	12.0	88.0	–
Winnebago township	96	–	34.4	4.2	24.0	37.5	–	24.0	76.0	–
Yucatan township	116	–	28.4	8.6	34.5	28.4	–	22.4	77.6	2.6
Hubbard County	5 781	.1	20.9	17.7	27.2	34.1	7.2	29.1	63.7	5.2
Akeley city	172	–	37.2	9.3	29.7	23.8	17.4	35.5	47.1	15.7
Akeley township	132	–	35.6	14.4	11.4	38.6	–	53.0	47.0	7.6
Arago township	162	–	13.6	17.9	32.7	35.8	1.2	17.3	81.5	1.2
Badoura township	25	–	36.0	–	16.0	48.0	8.0	28.0	64.0	–
Clay township	18	–	16.7	–	38.9	44.4	–	61.1	38.9	11.1
Clover township	36	–	30.6	8.3	2.8	58.3	–	30.6	69.4	25.0
Crow Wing Lake township	73	–	42.5	20.5	16.4	20.5	–	31.5	68.5	–
Farden township	271	–	27.3	17.0	20.3	35.4	1.1	36.2	62.7	5.9
Fern township	76	–	9.2	14.5	14.5	61.8	–	28.9	71.1	5.3
Guthrie township	125	–	9.6	13.6	20.0	56.8	4.0	22.4	73.6	1.6
Hart Lake township	127	–	4.7	10.2	15.7	69.3	1.6	21.3	77.2	1.6
Helga township	316	–	7.9	18.4	21.5	52.2	.6	21.2	78.2	.3
Hendrickson township	100	–	33.0	20.0	10.0	37.0	11.0	27.0	62.0	20.0
Henrietta township	456	–	26.8	16.7	28.5	28.1	2.4	26.3	71.3	5.9
Hubbard township	241	–	28.6	13.7	23.7	34.0	–	27.8	72.2	5.8
Lake Alice township	46	–	10.9	–	32.6	56.5	4.3	17.4	78.3	4.3
Lake Emma township	259	–	30.1	17.4	15.4	37.1	1.5	21.2	77.2	1.5
Lake George township	137	–	28.5	10.9	14.6	46.0	3.6	23.4	73.0	.7
Lake Hattie township	36	–	16.7	8.3	19.4	55.6	–	25.0	75.0	–
Lakeport township	206	–	17.0	24.3	11.7	47.1	3.4	29.6	67.0	12.6

TIPSII [UPF] GPH527 CENSUS90 72583600 06/18/92 1:41 PM MACHINE: C DATA:CENSUS90S*PH5TIPSDA27. 06/16/92 17:23:34 TAPE: NONE FRAME: 450
TSF:CENSUS90*92. 06/18/92 10:41:18 UTF:CENSUS90*93. 06/18/92 10:41:18 META:CENSUS90S*PH5TABLES27. 06/18/92 11:26:48

Table 13. **Fuels and Equipment Characteristics: 1990**—Con.

[Data based on sample and subject to sampling variability, see text. For definitions of terms and meanings of symbols, see text]

State County County Subdivision Place	All occupied housing units	Percent with—								
		House heating fuel					Vehicles available			No telephone in unit
		Utility gas	Bottled, tank, or LP gas	Electricity	Fuel oil, kerosene, etc.	Other or none	None	1	2 or more	
Hubbard County—Con.										
Laporte city	44	4.5	13.6	11.4	22.7	47.7	4.5	54.5	40.9	18.2
Mantrap township	98	–	21.4	14.3	9.2	55.1	2.0	14.3	83.7	3.1
Nevis city	165	1.8	29.7	12.7	35.8	20.0	9.7	34.5	55.8	3.6
Nevis township	234	–	20.1	14.5	23.1	42.3	4.3	21.8	73.9	3.4
Park Rapids city	1 266	–	14.2	25.4	47.2	13.1	22.0	36.4	41.6	5.3
Rockwood township	130	–	13.1	22.3	10.8	53.8	.8	14.6	84.6	1.5
Schoolcraft township	28	–	14.3	7.1	32.1	46.4	–	10.7	89.3	10.7
Steamboat River township	38	–	34.2	31.6	13.2	21.1	–	23.7	76.3	–
Straight River township	188	–	23.9	14.4	27.7	34.0	1.1	28.7	70.2	3.7
Thorpe township	8	–	–	–	25.0	75.0	–	25.0	75.0	25.0
Todd township	458	–	24.5	17.7	24.5	33.4	2.4	27.9	69.7	1.1
White Oak township	110	–	15.5	6.4	19.1	59.1	5.5	27.3	67.3	16.4
Isanti County	8 810	27.2	29.0	11.5	17.5	14.7	5.3	25.0	69.7	3.1
Athens township	636	14.6	35.1	11.3	20.4	18.6	2.0	15.7	82.2	2.2
Bradford township	841	.1	54.9	4.0	25.4	15.5	1.9	12.5	85.6	2.9
Braham city (pt.)	455	56.9	1.1	26.2	10.1	5.7	13.8	40.7	45.5	5.9
Cambridge city	1 876	74.2	1.5	18.8	2.0	3.5	13.9	44.7	41.4	4.8
Cambridge township	672	13.1	43.0	11.6	18.0	14.3	.4	22.2	77.4	1.5
Dalbo township	203	9.4	37.4	1.0	32.0	20.2	3.9	21.2	74.9	3.0
Isanti city	447	71.4	4.9	15.2	4.0	4.5	8.3	35.6	56.2	2.9
Isanti township	582	21.1	33.8	11.9	20.6	12.5	1.5	16.2	82.3	2.4
Maple Ridge township	242	–	26.4	6.2	43.0	24.4	3.7	19.8	76.4	4.1
North Branch township	498	.6	47.4	7.2	25.1	19.7	1.4	15.3	83.3	3.6
Oxford township	207	1.4	45.4	4.8	20.8	27.5	1.9	21.7	76.3	1.9
Spencer Brook township	404	1.0	42.1	5.4	28.5	23.0	.5	13.4	86.1	2.2
Springvale township	346	2.9	48.8	4.6	21.7	22.0	.9	15.3	83.8	.6
Stanchfield township	363	21.5	19.3	6.6	26.2	26.4	.6	21.5	78.0	3.3
Stanford township	554	.2	39.9	9.4	26.4	24.2	2.0	13.4	84.7	1.4
Wyanett township	484	1.0	46.9	9.7	18.8	23.6	3.5	20.7	75.8	1.7
Itasca County	15 461	17.2	14.5	7.1	35.0	26.2	8.1	29.9	62.0	4.1
Alvwood township	21	–	28.6	–	38.1	33.3	42.9	38.1	19.0	–
Arbo township	302	–	22.2	2.0	35.8	40.1	3.3	15.9	80.8	2.3
Ardenhurst township	60	–	41.7	–	3.3	55.0	–	16.7	83.3	3.3
Balsam township	179	–	6.7	1.1	35.2	57.0	1.7	28.5	69.8	3.4
Bass Brook township	711	.6	30.9	6.2	40.1	22.2	4.5	24.3	71.2	4.9
Bearville township	55	–	25.5	3.6	25.5	45.5	–	27.3	72.7	23.6
Bigfork city	146	–	46.6	9.6	30.1	13.7	9.6	42.5	47.9	4.1
Bigfork township	154	–	19.5	13.6	17.5	49.4	7.1	37.0	55.8	2.6
Blackberry township	238	–	19.7	3.4	38.2	38.7	1.7	24.4	73.9	3.8
Bovey city	287	42.9	.7	6.3	42.2	8.0	16.0	44.3	39.7	5.2
Bowstring township	66	–	25.8	7.6	9.1	57.6	4.5	40.9	54.5	4.5
Bowstring Lake unorg.	305	1.6	25.2	1.3	30.2	41.6	11.1	33.8	55.1	24.3
Carpenter township	80	–	17.5	–	45.0	37.5	3.8	21.3	75.0	15.0
Coleraine city	401	45.1	2.0	15.0	30.9	7.0	10.2	31.9	57.9	2.7
Deer Lake unorg.	1 088	.3	21.6	5.1	29.7	43.3	2.1	20.6	77.3	1.8
Deer River city	331	–	24.8	13.0	47.4	14.8	20.2	35.6	44.1	6.6
Deer River township	205	1.0	13.2	4.9	37.6	43.4	3.9	18.5	77.6	–
Effie city	44	–	18.2	4.5	25.0	52.3	–	25.0	75.0	11.4
Effie unorg.	74	–	23.0	4.1	16.2	56.8	4.1	29.7	66.2	6.8
Feeley township	117	–	26.5	6.8	21.4	45.3	6.8	34.2	59.0	6.0
Good Hope township	50	–	22.0	–	26.0	52.0	4.0	28.0	68.0	4.0
Goodland township	160	1.3	18.1	1.3	49.4	30.0	6.3	15.6	78.1	2.5
Grand Rapids township	4 528	34.5	7.3	12.1	34.7	11.4	11.6	35.6	52.8	3.4
Grand Rapids city	3 243	45.9	2.4	14.7	28.3	8.6	15.1	38.4	46.5	3.9
La Prairie city	173	15.0	20.8	10.4	44.5	9.2	1.2	32.9	65.9	2.3
Grattan township	23	–	13.0	–	8.7	78.3	8.7	30.4	60.9	–
Greenway township	794	24.9	6.4	4.9	47.6	16.1	10.5	34.5	55.0	4.3
Calumet city	150	54.7	–	4.7	35.3	5.3	20.0	39.3	40.7	7.3
Marble city	279	39.1	2.5	6.1	38.7	13.6	12.2	41.2	46.6	5.4
Harris township	1 024	.6	24.9	8.0	39.9	26.6	2.1	25.0	72.9	1.3
Iron Range township	250	–	20.0	2.0	52.4	25.6	7.6	39.2	53.2	2.8
Taconite city	137	–	24.1	1.5	61.3	13.1	8.0	51.1	40.9	3.6
Keewatin city	485	60.0	.4	4.3	28.0	7.2	13.4	36.9	49.7	4.7
Kinghurst township	35	–	14.3	–	14.3	71.4	–	22.9	77.1	–
Lake Jessie township	107	–	30.8	8.4	21.5	39.3	5.6	32.7	61.7	10.3
Lawrence township	170	–	25.3	–	43.5	31.2	8.8	22.4	68.8	4.7
Liberty township	25	–	32.0	–	12.0	56.0	–	28.0	72.0	–
Little Sand Lake unorg.	132	–	11.4	3.8	34.8	50.0	6.8	20.5	72.7	3.0
Lone Pine township	177	–	4.0	7.3	66.7	22.0	–	20.3	79.7	.6
Nashwauk city (pt.)	–	–	–	–	–	–	–	–	–	–
Marcell township	155	1.3	31.6	1.9	15.5	49.7	3.2	31.0	65.8	7.7
Max township	47	–	23.4	–	44.7	31.9	12.8	42.6	44.7	10.6
Moose Park township	32	–	15.6	6.3	15.6	62.5	15.6	21.9	62.5	–
Morse township	181	–	18.8	1.7	27.6	51.9	5.5	22.7	71.8	2.8
Nashwauk township	720	38.9	2.4	1.3	36.8	20.7	10.8	32.4	56.8	2.9
Nashwauk city (pt.)	436	63.8	–	–	30.3	6.0	17.0	36.9	46.1	3.9
Nore township	8	–	–	–	62.5	37.5	25.0	–	75.0	–
Northeast Itasca unorg.	384	–	17.7	4.4	26.8	51.0	3.6	17.2	79.2	4.2
Oteneagen township	64	–	9.4	–	15.6	75.0	6.3	18.8	75.0	4.7
Pomroy township	12	–	–	–	25.0	75.0	–	41.7	58.3	16.7
Sago township	64	–	28.1	7.8	23.4	40.6	9.4	29.7	60.9	9.4
Sand Lake township	46	–	30.4	–	15.2	54.3	–	32.6	67.4	6.5
Spang township	88	–	8.0	2.3	27.3	62.5	2.3	17.0	80.7	2.3
Splithand township	94	–	13.8	2.1	46.8	37.2	2.1	19.1	78.7	2.1
Squaw Lake city	51	–	17.6	7.8	39.2	35.3	17.6	41.2	41.2	17.6
Stokes township	73	–	35.6	2.7	11.0	50.7	–	19.2	80.8	4.1
Third River township	18	–	11.1	11.1	11.1	66.7	11.1	22.2	66.7	11.1
Trout Lake township	277	–	16.2	2.9	30.3	50.5	2.5	25.6	71.8	1.8
Wabana township	138	–	28.3	2.2	13.0	56.5	2.2	13.8	84.1	4.3
Warba city	60	–	8.3	–	61.7	30.0	6.7	41.7	51.7	11.7
Wawina township	27	–	7.4	–	63.0	29.6	7.4	22.2	70.4	–
Wildwood township	46	–	17.4	–	52.2	30.4	8.7	17.4	73.9	–
Wirt township	32	–	28.1	–	6.3	65.6	–	18.8	81.3	–
Zemple city	20	–	35.0	–	40.0	25.0	25.0	25.0	50.0	15.0

TIPSII [UPF] GPH527 CENSUS90 72583600 06/18/92 1:41 PM MACHINE: C DATA:CENSUS90S*PH5TIPSDA27. 06/16/92 17:23:34 TAPE: NONE FRAME: 451
TSF:CENSUS90*92. 06/18/92 10:41:18 UTF:CENSUS90*93. 06/18/92 10:41:18 META:CENSUS90S*PH5TABLES27. 06/18/92 11:26:48

Table 13. **Fuels and Equipment Characteristics: 1990**—Con.

[Data based on sample and subject to sampling variability, see text. For definitions of terms and meanings of symbols, see text]

State County County Subdivision Place	All occupied housing units	Percent with—								
		House heating fuel					Vehicles available			No telephone in unit
		Utility gas	Bottled, tank, or LP gas	Electricity	Fuel oil, kerosene, etc.	Other or none	None	1	2 or more	
Jackson County	4 560	42.7	21.9	10.4	21.8	3.2	5.6	28.4	66.0	2.8
Alba township	85	–	35.3	5.9	52.9	5.9	–	14.1	85.9	1.2
Alpha city	39	–	38.5	–	56.4	5.1	–	38.5	61.5	10.3
Belmont township	93	5.4	51.6	10.8	30.1	2.2	6.5	15.1	78.5	–
Christiania township	114	11.4	64.0	10.5	7.9	6.1	1.8	18.4	79.8	1.8
Delafield township	107	–	32.7	12.1	40.2	15.0	.9	15.0	84.1	–
Des Moines township	111	9.0	30.6	13.5	43.2	3.6	6.3	16.2	77.5	–
Enterprise township	90	–	56.7	2.2	33.3	7.8	2.2	7.8	90.0	–
Ewington township	101	13.9	38.6	13.9	33.7	–	2.0	8.9	89.1	2.0
Heron Lake city	298	–	25.5	8.7	63.4	2.3	9.4	35.9	54.7	4.7
Heron Lake township	148	12.2	36.5	4.7	41.2	5.4	5.4	20.9	73.6	8.1
Hunter township	107	3.7	36.4	4.7	46.7	8.4	–	18.7	81.3	1.9
Jackson city	1 484	82.7	1.5	13.4	1.1	1.3	8.4	41.5	50.1	3.3
Kimball township	66	4.5	57.6	–	34.8	3.0	3.0	12.1	84.8	–
La Crosse township	72	4.2	16.7	20.8	58.3	–	4.2	12.5	83.3	2.8
Lakefield city	704	88.5	1.6	7.4	1.3	1.3	7.1	35.8	57.1	3.0
Middletown township	96	–	45.8	13.5	36.5	4.2	–	14.6	85.4	2.1
Minneota township	100	–	56.0	6.0	30.0	8.0	3.0	28.0	69.0	2.0
Okabena city	91	–	29.7	4.4	65.9	–	8.8	24.2	67.0	–
Petersburg township	109	9.2	42.2	11.9	23.9	12.8	–	11.0	89.0	2.8
Rost township	98	4.1	31.6	13.3	44.9	6.1	2.0	10.2	87.8	2.0
Round Lake township	71	–	69.0	12.7	18.3	–	2.8	11.3	85.9	–
Sioux Valley township	94	4.3	37.2	6.4	50.0	2.1	2.1	12.8	85.1	3.2
Weimer township	66	–	47.0	9.1	33.3	10.6	–	7.6	92.4	–
West Heron Lake township	62	4.8	41.9	21.0	25.8	6.5	–	9.7	90.3	–
Wilder city	40	–	80.0	–	20.0	–	–	22.5	77.5	7.5
Wisconsin township	114	4.4	37.7	14.9	38.6	4.4	2.6	11.4	86.0	4.4
Kanabec County	4 753	25.0	29.6	6.3	13.1	26.0	8.8	27.1	64.1	6.7
Ann Lake township	100	–	40.0	3.0	4.0	53.0	4.0	25.0	71.0	6.0
Arthur township	543	9.6	43.5	11.0	13.1	22.8	2.6	28.5	68.9	4.2
Braham city (pt.)	–	–	–	–	–	–	–	–	–	–
Brunswick township	362	–	40.1	4.1	16.9	39.0	1.9	26.5	71.5	3.9
Comfort township	275	7.3	39.3	10.2	18.9	24.4	4.7	20.7	74.5	5.5
Ford township	55	–	25.5	–	5.5	69.1	–	14.5	85.5	–
Grass Lake township	302	2.0	34.8	4.0	27.2	32.1	1.7	12.6	85.8	3.3
Grasston city	43	86.0	–	4.7	9.3	–	11.6	14.0	74.4	23.3
Hay Brook township	73	–	13.7	5.5	26.0	54.8	–	31.5	68.5	2.7
Hillman township	108	1.9	30.6	6.5	12.0	49.1	1.9	26.9	71.3	12.0
Kanabec township	246	2.0	42.3	2.8	17.5	35.4	4.5	28.5	67.1	18.3
Knife Lake township	296	1.4	48.0	3.7	14.9	32.1	1.7	22.0	76.4	4.4
Kroschel township	79	–	26.6	5.1	7.6	60.8	2.5	29.1	68.4	5.1
Mora city	1 263	81.0	4.3	8.2	2.9	3.6	22.5	36.2	41.3	6.7
Ogilvie city	189	21.2	41.3	12.2	19.0	6.3	16.4	40.2	43.4	14.3
Peace township	219	–	50.7	3.2	12.8	33.3	5.9	25.1	68.9	7.8
Pomroy township	118	–	23.7	1.7	11.0	63.6	5.9	13.6	80.5	2.5
Quamba city	38	–	50.0	–	21.1	28.9	–	18.4	81.6	23.7
South Fork township	190	–	34.2	3.7	26.3	35.8	3.7	17.9	78.4	7.4
Whited township	254	–	36.2	1.2	19.7	42.9	2.4	18.9	78.7	4.3
Kandiyohi County	14 298	39.6	14.8	16.9	20.5	8.2	7.2	29.7	63.1	3.6
Arctander township	141	–	30.5	12.1	44.7	12.8	1.4	19.9	78.7	3.5
Atwater city	423	69.7	2.6	14.2	10.9	2.6	10.9	28.6	60.5	5.9
Blomkest city	59	–	39.0	3.4	57.6	–	3.4	35.6	61.0	–
Burbank township	142	–	47.2	9.9	28.9	14.1	–	12.7	87.3	1.4
Colfax township	182	–	34.1	4.9	30.8	30.2	3.3	19.2	77.5	2.7
Dovre township	577	8.7	28.2	28.4	27.4	7.3	2.1	13.2	84.7	1.0
East Lake Lillian township	127	–	22.8	17.3	54.3	5.5	2.4	29.1	68.5	6.3
Edwards township	125	–	21.6	18.4	48.0	12.0	–	24.0	76.0	1.6
Fahlun township	113	–	26.5	31.9	32.7	8.8	3.5	20.4	76.1	9.7
Gennessee township	163	7.4	31.3	13.5	30.1	17.8	–	16.0	84.0	3.1
Green Lake township	460	16.1	32.0	18.0	25.0	8.9	.4	18.3	81.3	2.2
Harrison township	190	–	34.2	23.7	28.9	13.2	1.6	23.2	75.3	2.1
Holland township	122	–	24.6	9.8	62.3	3.3	–	3.3	96.7	–
Irving township	212	.9	26.4	30.7	21.2	20.8	–	22.2	77.8	–
Kandiyohi city	207	15.9	8.2	51.7	22.7	1.4	6.3	40.6	53.1	3.9
Kandiyohi township	219	10.0	27.9	16.0	38.8	7.3	.9	17.8	81.3	3.2
Lake Andrew township	285	1.4	41.1	14.4	27.4	15.8	–	22.8	77.2	.7
Lake Elizabeth township	102	–	23.5	16.7	52.0	7.8	2.0	16.7	81.4	2.0
Lake Lillian city	95	2.1	26.3	22.1	45.3	4.2	13.7	35.8	50.5	8.4
Lake Lillian township	84	8.3	41.7	9.5	35.7	4.8	3.6	15.5	81.0	2.4
Mamre township	131	–	36.6	9.9	44.3	9.2	1.5	20.6	77.9	–
New London city	389	28.3	9.5	35.5	24.4	2.3	17.7	36.8	45.5	.5
New London township	946	8.4	35.8	22.5	19.2	14.1	.5	22.2	77.3	.6
Norway Lake township	108	–	25.9	2.8	52.8	18.5	–	22.2	77.8	5.6
Pennock city	163	1.2	33.1	8.6	52.8	4.3	4.3	28.2	67.5	1.2
Prinsburg city	197	1.0	9.6	14.2	73.1	2.0	6.6	32.5	60.9	4.1
Raymond city	262	–	19.5	19.5	61.1	–	9.9	27.9	62.2	7.6
Regal city	20	–	40.0	10.0	40.0	10.0	–	40.0	60.0	–
Roseland township	164	–	25.6	6.1	61.0	7.3	1.2	16.5	82.3	1.2
Roseville township	168	–	37.5	11.3	29.2	22.0	3.0	13.7	83.3	3.6
St. Johns township	152	–	37.5	18.4	38.8	5.3	3.3	19.7	77.0	–
Spicer city	413	15.7	10.7	41.4	28.8	3.4	6.8	39.0	54.2	.5
Sunburg city	50	–	24.0	8.0	60.0	8.0	–	34.0	66.0	–
Whitefield township	189	–	30.7	12.2	51.9	5.3	3.2	20.1	76.7	3.7
Willmar city	6 678	72.5	1.7	12.7	5.7	7.4	11.2	36.8	52.0	5.0
Willmar township	240	23.3	25.4	20.4	27.5	3.3	–	21.7	78.3	.8
Kittson County	2 274	11.7	16.5	21.0	40.5	10.2	6.7	30.0	63.3	3.6
Arveson township	24	–	–	–	62.5	37.5	–	–	100.0	–
Cannon township	8	–	25.0	–	25.0	50.0	–	50.0	50.0	–
Caribou township	16	–	25.0	37.5	25.0	12.5	–	12.5	87.5	–
Clow township	5	–	80.0	–	–	20.0	–	–	100.0	–
Davis township	22	–	18.2	31.8	50.0	–	–	18.2	81.8	–
Deerwood township	67	–	22.4	19.4	40.3	17.9	9.0	26.9	64.2	1.5
Donaldson city	26	–	34.6	–	65.4	–	26.9	34.6	38.5	7.7
East Kittson unorg.	3	–	66.7	–	33.3	–	–	–	100.0	–
Granville township	43	–	34.9	23.3	27.9	14.0	–	23.3	76.7	7.0
Hallock city	509	52.1	.8	21.0	22.6	3.5	7.3	34.8	58.0	2.2

TIPSII [UPF] GPH527 CENSUS90 72583600 06/18/92 1:41 PM MACHINE: C DATA:CENSUS90S*PH5TIPSDA27. 06/16/92 17:23:34 TAPE: NONE FRAME: 452
TSF:CENSUS90*92. 06/18/92 10:41:18 UTF:CENSUS90*93. 06/18/92 10:41:18 META:CENSUS90S*PH5TABLES27. 06/18/92 11:26:48

Table 13. **Fuels and Equipment Characteristics: 1990**—Con.

[Data based on sample and subject to sampling variability, see text. For definitions of terms and meanings of symbols, see text]

State County County Subdivision Place	All occupied housing units	Percent with—								
		House heating fuel					Vehicles available			
		Utility gas	Bottled, tank, or LP gas	Electricity	Fuel oil, kerosene, etc.	Other or none	None	1	2 or more	No telephone in unit
Kittson County—Con.										
Hallock township	43	4.7	11.6	41.9	30.2	11.6	–	9.3	90.7	–
Halma city	28	–	17.9	10.7	57.1	14.3	10.7	32.1	57.1	7.1
Hampden township	19	–	–	31.6	57.9	10.5	–	10.5	89.5	–
Hazelton township	45	–	8.9	35.6	51.1	4.4	6.7	24.4	68.9	–
Hill township	10	–	20.0	30.0	50.0	–	–	–	100.0	–
Humboldt city	28	–	50.0	17.9	32.1	–	10.7	21.4	67.9	10.7
Jupiter township	52	–	7.7	19.2	44.2	28.8	–	13.5	86.5	–
Karlstad city	347	–	19.0	13.0	57.9	10.1	14.1	37.5	48.4	4.9
Kennedy city	150	–	24.0	24.7	44.7	6.7	6.7	32.0	61.3	2.0
Lake Bronson city	130	–	24.6	20.8	48.5	6.2	8.5	39.2	52.3	6.9
Lancaster city	152	–	34.2	15.1	39.5	11.2	10.5	41.4	48.0	7.9
McKinley township	21	–	38.1	–	38.1	23.8	–	38.1	61.9	–
North Red River township	7	–	–	–	71.4	28.6	–	–	100.0	–
Norway township	35	–	11.4	25.7	40.0	22.9	–	14.3	85.7	8.6
Pelan township	22	–	9.1	–	63.6	27.3	–	27.3	72.7	–
Percy township	25	–	44.0	8.0	16.0	32.0	–	24.0	76.0	12.0
Poppleton township	54	–	20.4	14.8	29.6	35.2	3.7	40.7	55.6	13.0
Richardville township	43	–	9.3	32.6	32.6	25.6	–	11.6	88.4	–
St. Joseph township	23	–	39.1	8.7	17.4	34.8	–	–	100.0	–
St. Vincent city	49	–	10.2	18.4	65.3	6.1	–	36.7	63.3	–
St. Vincent township	51	–	13.7	19.6	54.9	11.8	–	51.0	49.0	–
Skane township	20	–	25.0	15.0	60.0	–	–	15.0	85.0	–
South Red River township	5	–	–	–	100.0	–	–	–	100.0	–
Spring Brook township	29	–	17.2	13.8	69.0	–	–	24.1	75.9	13.8
Svea township	20	–	–	60.0	40.0	–	–	25.0	75.0	–
Tegner township	22	–	18.2	50.0	22.7	9.1	9.1	22.7	68.2	13.6
Teien township	46	–	8.7	41.3	50.0	–	4.3	13.0	82.6	–
Thompson township	75	–	24.0	50.7	20.0	5.3	2.7	6.7	90.7	–
Koochiching County	6 025	43.9	8.9	7.7	22.6	16.9	8.7	35.2	56.1	6.5
Big Falls city	167	–	4.8	20.4	56.3	18.6	12.6	25.1	62.3	29.9
East Koochiching unorg.	155	–	10.3	18.7	22.6	48.4	–	30.3	69.7	7.1
International Falls city	3 126	74.7	3.3	1.9	15.5	4.5	12.7	40.9	46.5	4.0
Island View city	44	–	22.7	47.7	13.6	15.9	–	27.3	72.7	–
Littlefork city	295	–	21.7	21.4	36.9	20.0	5.1	35.3	59.7	13.6
Mizpah city	41	–	34.1	–	29.3	36.6	4.9	53.7	41.5	22.0
Nett Lake unorg.	24	–	45.8	12.5	12.5	29.2	33.3	41.7	25.0	37.5
Northome city	96	–	29.2	14.6	41.7	14.6	14.6	46.9	38.5	7.3
Northome unorg.	182	8.2	23.6	–	19.2	48.9	5.5	23.1	71.4	4.9
Northwest Koochiching unorg.	213	1.4	17.4	8.5	25.8	46.9	2.3	28.6	69.0	11.3
Rainy Lake unorg.	1 473	14.5	13.3	13.7	31.0	27.5	3.1	26.3	70.5	5.0
Ranier city	87	88.5	2.3	–	9.2	–	6.9	29.9	63.2	5.7
South Koochiching unorg.	122	1.6	2.5	18.9	18.0	59.0	.8	37.7	61.5	23.0
Lac qui Parle County	3 505	35.2	22.3	14.5	24.1	3.9	6.4	29.3	64.2	3.0
Agassiz township	43	–	44.2	4.7	39.5	11.6	–	11.6	88.4	–
Arena township	60	–	40.0	25.0	30.0	5.0	–	23.3	76.7	–
Augusta township	60	–	50.0	26.7	16.7	6.7	10.0	28.3	61.7	3.3
Baxter township	80	–	45.0	18.8	27.5	8.8	3.8	2.5	93.8	2.5
Bellingham city	99	–	58.6	16.2	25.3	–	5.1	34.3	60.6	1.0
Boyd city	107	72.0	3.7	7.5	13.1	3.7	9.3	43.9	46.7	11.2
Camp Release township	96	7.3	22.9	16.7	49.0	4.2	4.2	7.3	88.5	–
Cerro Gordo township	96	–	29.2	22.9	43.8	4.2	1.0	20.8	78.1	2.1
Dawson city	682	72.1	2.2	10.9	13.5	1.3	9.8	39.1	51.0	2.5
Freeland township	63	–	27.0	14.3	46.0	12.7	3.2	12.7	84.1	–
Garfield township	81	–	46.9	7.4	43.2	2.5	–	23.5	76.5	2.5
Hamlin township	68	–	35.3	19.1	33.8	11.8	–	25.0	75.0	2.9
Hantho township	47	4.3	25.5	17.0	53.2	–	6.4	23.4	70.2	4.3
Lac qui Parle township	84	–	50.0	9.5	35.7	4.8	–	15.5	84.5	2.4
Lake Shore township	99	3.0	45.5	6.1	43.4	2.0	–	10.1	89.9	3.0
Louisburg city	22	–	27.3	–	72.7	–	–	27.3	72.7	–
Madison city	826	73.6	2.4	13.7	9.9	.4	11.3	42.5	46.2	3.8
Madison township	94	9.6	41.5	13.8	26.6	8.5	–	7.4	92.6	–
Manfred township	45	–	33.3	4.4	48.9	13.3	4.4	13.3	82.2	11.1
Marietta city	100	–	58.0	10.0	23.0	9.0	4.0	47.0	49.0	4.0
Maxwell township	80	–	28.8	31.3	33.8	6.3	–	17.5	82.5	–
Mehurin township	30	–	43.3	13.3	36.7	6.7	–	6.7	93.3	–
Nassau city	44	4.5	43.2	18.2	29.5	4.5	11.4	56.8	31.8	4.5
Perry township	54	–	64.8	13.0	22.2	–	–	20.4	79.6	–
Providence township	82	–	41.5	9.8	46.3	2.4	3.7	9.8	86.6	–
Riverside township	149	22.8	24.8	25.5	24.2	2.7	9.4	22.8	67.8	8.7
Ten Mile Lake township	68	–	22.1	25.0	42.6	10.3	2.9	17.6	79.4	2.9
Walter township	82	–	36.6	30.5	28.0	4.9	–	8.5	91.5	2.4
Yellow Bank township	64	–	39.1	7.8	21.9	31.3	3.1	10.9	85.9	–
Ortonville city (pt.)	–	–	–	–	–	–	–	–	–	–
Lake County	4 242	41.2	11.4	3.2	28.2	16.0	8.5	29.2	62.3	5.2
Beaver Bay city	68	–	20.6	–	55.9	23.5	–	44.1	55.9	4.4
Beaver Bay township	203	–	15.8	3.9	43.3	36.9	1.5	12.3	86.2	–
Crystal Bay township	201	–	17.4	–	45.8	36.8	6.0	26.9	67.2	11.4
Fall Lake township	200	–	17.0	14.5	35.5	33.0	2.0	25.5	72.5	10.5
Lake No. 1 unorg.	34	–	26.5	–	50.0	23.5	8.8	26.5	64.7	14.7
Lake No. 2 unorg.	684	–	28.1	7.3	42.3	22.4	4.7	24.3	71.1	2.2
Silver Bay city	766	73.9	–	2.7	17.1	6.3	3.0	34.5	62.5	1.3
Silver Creek township	429	.9	29.1	5.8	31.9	32.2	2.8	27.5	69.7	4.4
Stony River township	90	4.4	31.1	2.2	18.9	43.3	1.1	31.1	67.8	24.4
Two Harbors city	1 567	74.8	1.0	–	20.3	3.9	17.2	31.5	51.2	6.6
Lake of the Woods County	1 576	19.4	20.4	20.6	11.5	28.0	7.2	30.8	62.1	3.2
Baudette city	462	60.2	6.5	16.2	8.9	8.2	17.3	33.3	49.4	4.8
District 1 unorg.	33	72.7	–	9.1	6.1	12.1	18.2	45.5	36.4	–
District 2 unorg.	127	3.1	5.5	32.3	7.1	52.0	–	30.7	69.3	–
District 3 unorg.	337	–	17.8	17.8	15.1	49.3	2.4	18.1	79.5	.6
District 4 unorg.	317	–	37.2	18.9	15.8	28.1	–	33.8	66.2	1.9
District 5 unorg.	200	–	36.5	25.5	3.5	34.5	4.0	36.5	59.5	8.0
Roosevelt city (pt.)	2	–	100.0	–	–	–	–	–	100.0	–
Williams city	98	–	32.7	34.7	22.4	10.2	11.2	36.7	52.0	4.1

TIPSII [UPF] GPH527 CENSUS90 72583600 06/18/92 1:41 PM MACHINE: C DATA:CENSUS90S*PH5TIPSDA27. 06/16/92 17:23:34 TAPE: NONE FRAME: 453
TSF:CENSUS90*92. 06/18/92 10:41:18 UTF:CENSUS90*93. 06/18/92 10:41:18 META:CENSUS90S*PH5TABLES27. 06/18/92 11:26:48

Table 13. **Fuels and Equipment Characteristics: 1990**—Con.

[Data based on sample and subject to sampling variability, see text. For definitions of terms and meanings of symbols, see text]

State County County Subdivision Place	All occupied housing units	Percent with—								
		House heating fuel					Vehicles available			
		Utility gas	Bottled, tank, or LP gas	Electricity	Fuel oil, kerosene, etc.	Other or none	None	1	2 or more	No telephone in unit
Le Sueur County	8 468	53.8	24.4	5.1	8.9	7.8	6.6	28.6	64.7	3.6
Cleveland city	235	88.5	3.4	5.1	.4	2.6	3.8	25.5	70.6	–
Cleveland township	179	6.7	59.8	2.8	20.7	10.1	–	27.4	72.6	2.2
Cordova township	187	7.5	65.2	2.1	7.5	17.6	–	21.9	78.1	2.1
Derrynane township	195	–	51.8	2.1	34.9	11.3	2.6	17.9	79.5	3.1
Elysian city (pt.)	173	2.3	56.1	11.6	16.8	13.3	8.1	22.0	69.9	2.3
Elysian township	297	3.0	63.0	3.0	14.8	16.2	2.0	23.2	74.7	5.1
Heidelberg city	28	–	57.1	–	17.9	25.0	7.1	17.9	75.0	3.6
Kasota city	255	77.6	9.4	9.8	–	3.1	5.9	35.7	58.4	4.3
Kasota township	444	12.8	51.6	4.1	17.8	13.7	1.1	20.7	78.2	1.8
Kilkenny city	63	–	74.6	–	22.2	3.2	9.5	33.3	57.1	7.9
Kilkenny township	158	–	52.5	1.3	18.4	27.8	11.4	12.0	76.6	4.4
Lanesburgh township	485	7.8	47.4	12.0	19.4	13.4	1.0	11.5	87.4	1.4
Le Center city	763	90.8	.5	5.5	.4	2.8	10.1	39.1	50.9	3.9
Le Sueur city	1 464	91.4	1.8	3.1	.8	2.9	11.3	38.0	50.7	6.6
Lexington township	246	13.8	53.3	1.2	13.4	18.3	2.4	13.4	84.1	4.1
Montgomery city	954	93.2	.5	5.0	.4	.8	12.5	35.2	52.3	4.6
Montgomery township	206	11.2	39.3	6.8	25.2	17.5	–	22.3	77.7	4.4
New Prague city (pt.)	456	94.1	.9	4.2	.2	.7	5.5	28.1	66.4	1.8
Ottawa township	124	4.8	57.3	1.6	27.4	8.9	1.6	18.5	79.8	–
Sharon township	187	6.4	52.9	1.6	21.4	17.6	–	18.2	81.8	2.7
Tyrone township	220	.9	55.9	3.6	24.1	15.5	1.8	15.5	82.7	2.7
Washington township	240	2.9	52.1	7.1	26.3	11.7	3.3	25.4	71.3	.8
Waterville city	682	83.1	4.3	7.2	1.9	3.5	9.5	36.4	54.1	1.9
Waterville township	227	6.2	52.0	9.7	14.1	18.1	2.2	22.0	75.8	2.6
Lincoln County	2 704	1.1	36.2	20.6	37.9	4.2	7.1	31.6	61.3	2.7
Alta Vista township	84	–	33.3	16.7	44.0	6.0	4.8	23.8	71.4	11.9
Arco city	48	–	47.9	25.0	22.9	4.2	–	41.7	58.3	8.3
Ash Lake township	71	4.2	38.0	23.9	28.2	5.6	11.3	19.7	69.0	8.5
Diamond Lake township	84	–	47.6	15.5	27.4	9.5	–	15.5	84.5	2.4
Drammen township	54	–	53.7	13.0	33.3	–	–	18.5	81.5	–
Hansonville township	52	–	50.0	7.7	34.6	7.7	3.8	21.2	75.0	–
Hendricks city	319	2.2	42.0	24.5	30.1	1.3	15.4	48.0	36.7	1.9
Hendricks township	95	–	36.8	16.8	40.0	6.3	–	18.9	81.1	–
Hope township	109	.9	28.4	11.9	40.4	18.3	–	16.5	83.5	4.6
Ivanhoe city	323	.6	26.9	26.9	42.7	2.8	12.4	46.7	40.9	5.0
Lake Benton city	330	.9	50.3	20.3	26.7	1.8	8.8	37.6	53.6	.6
Lake Benton township	73	–	56.2	17.8	17.8	8.2	–	21.9	78.1	–
Lake Stay township	61	–	37.7	19.7	36.1	6.6	–	6.6	93.4	–
Limestone township	62	–	30.6	14.5	38.7	16.1	3.2	24.2	72.6	–
Marble township	78	–	38.5	9.0	42.3	10.3	10.3	–	89.7	2.6
Marshfield township	81	–	27.2	17.3	54.3	1.2	–	14.8	85.2	3.7
Royal township	100	–	32.0	29.0	36.0	3.0	7.0	16.0	77.0	–
Shaokatan township	70	–	51.4	28.6	17.1	2.9	–	12.9	87.1	–
Tyler city	517	2.7	21.3	21.7	52.4	1.9	7.4	39.3	53.4	2.9
Verdi township	93	–	41.9	12.9	43.0	2.2	6.5	29.0	64.5	2.2
Lyon County	9 073	39.7	13.6	22.2	21.1	3.4	7.2	31.8	61.0	3.0
Amiret township	86	–	29.1	19.8	41.9	9.3	–	12.8	87.2	5.8
Balaton city	289	1.0	14.9	21.8	60.9	1.4	6.6	39.1	54.3	1.4
Clifton township	102	2.0	43.1	14.7	38.2	2.0	2.9	12.7	84.3	–
Coon Creek township	91	–	45.1	25.3	23.1	6.6	2.2	15.4	82.4	4.4
Cottonwood city	385	71.2	4.9	16.4	7.5	–	4.7	33.8	61.6	7.5
Custer township	96	–	35.4	11.5	47.9	5.2	–	8.3	91.7	2.1
Eidsvold township	75	–	24.0	18.7	54.7	2.7	5.3	18.7	76.0	–
Fairview township	180	7.8	42.2	13.9	33.3	2.8	1.1	18.3	80.6	2.2
Florence city	21	–	38.1	–	61.9	–	9.5	33.3	57.1	9.5
Garvin city	66	–	27.3	–	72.7	–	18.2	39.4	42.4	3.0
Ghent city	118	–	22.9	23.7	49.2	4.2	5.1	39.0	55.9	4.2
Grandview township	107	–	21.5	28.0	43.0	7.5	–	15.0	85.0	3.7
Island Lake township	71	–	32.4	36.6	25.4	5.6	–	8.5	91.5	2.8
Lake Marshall township	174	5.2	32.8	22.4	35.1	4.6	1.7	13.8	84.5	1.1
Lucas township	95	3.2	40.0	22.1	25.3	9.5	3.2	6.3	90.5	2.1
Lynd city	111	–	73.0	12.6	12.6	1.8	8.1	30.6	61.3	12.6
Lynd township	138	2.2	31.9	13.8	45.7	6.5	–	15.9	84.1	.7
Lyons township	73	–	35.6	20.5	38.4	5.5	–	11.0	89.0	–
Marshall city	4 443	59.9	1.8	26.8	8.1	3.4	8.9	37.4	53.7	3.0
Minneota city	524	.2	30.3	22.7	43.5	3.2	7.4	35.1	57.4	2.5
Monroe township	90	4.4	31.1	17.8	44.4	2.2	4.4	12.2	83.3	–
Nordland township	82	–	26.8	30.5	42.7	–	–	9.8	90.2	–
Rock Lake township	110	–	38.2	22.7	30.9	8.2	1.8	19.1	79.1	–
Russell city	163	–	39.9	28.8	28.8	2.5	4.3	36.8	58.9	2.5
Shelburne township	73	2.7	43.8	6.8	42.5	4.1	–	4.1	95.9	11.0
Sodus township	97	–	18.6	30.9	38.1	12.4	–	18.6	81.4	–
Stanley township	86	–	44.2	11.6	38.4	5.8	–	11.6	88.4	2.3
Taunton city	79	–	45.6	19.0	35.4	–	3.8	30.4	65.8	2.5
Tracy city	872	72.1	3.0	7.6	15.5	1.8	13.6	38.3	48.1	2.5
Vallers township	87	–	19.5	24.1	54.0	2.3	–	11.5	88.5	2.3
Westerheim township	89	–	23.6	27.0	44.9	4.5	2.2	9.0	88.8	–
McLeod County	11 815	53.0	11.0	7.4	22.6	6.1	6.3	29.2	64.5	2.6
Acoma township	330	4.8	35.8	3.3	41.2	14.8	1.2	12.1	86.7	2.1
Bergen township	274	6.6	22.6	6.2	46.4	18.2	4.0	17.5	78.5	2.2
Biscay city	40	–	60.0	5.0	32.5	2.5	5.0	15.0	80.0	–
Brownton city	308	–	22.1	7.1	68.8	1.9	9.1	39.3	51.6	5.8
Collins township	173	1.2	31.8	8.1	42.8	16.2	3.5	14.5	82.1	3.5
Glencoe city	1 808	80.1	.9	4.5	12.6	1.9	6.5	40.9	52.6	3.5
Glencoe township	204	9.8	32.8	6.4	38.7	12.3	4.9	9.3	85.8	1.0
Hale township	307	6.2	30.9	2.6	36.8	23.5	2.6	15.6	81.8	2.0
Hassan Valley township	258	6.2	27.9	1.2	51.9	12.8	–	12.0	88.0	.8
Helen township	279	5.4	28.7	8.2	43.7	14.0	1.8	12.2	86.0	2.2
Hutchinson city	4 483	77.8	1.9	9.9	7.8	2.7	7.5	33.3	59.1	2.4
Hutchinson township	356	3.7	35.4	5.3	36.0	19.7	2.0	12.4	85.7	1.4
Lester Prairie city	446	75.3	.4	9.0	13.0	2.2	8.1	32.3	59.6	2.9
Lynn township	250	7.6	21.2	4.0	59.2	8.0	1.2	19.6	79.2	.8
Penn township	124	–	29.0	4.8	57.3	8.9	–	18.5	81.5	2.4
Plato city	133	75.2	–	4.5	17.3	3.0	6.0	30.1	63.9	1.5
Rich Valley township	249	1.6	29.3	2.0	51.8	15.3	5.2	14.1	80.7	2.4
Round Grove township	115	–	20.9	–	71.3	7.8	–	20.9	79.1	3.5
Silver Lake city	337	70.6	1.2	7.1	18.7	2.4	11.9	33.5	54.6	2.1
Stewart city	226	.9	33.2	4.0	60.2	1.8	5.3	42.9	51.8	8.0
Sumter township	168	1.2	31.5	6.0	49.4	11.9	3.6	11.3	85.1	4.8

TIPSII [UPF] GPH527 CENSUS90 72583600 06/18/92 1:41 PM MACHINE: C DATA:CENSUS90S*PH5TIPSDA27. 06/16/92 17:23:34 TAPE: NONE FRAME: 454
TSF:CENSUS90*92. 06/18/92 10:41:18 UTF:CENSUS90*93. 06/18/92 10:41:18 META:CENSUS90S*PH5TABLES27. 06/18/92 11:26:48

Table 13. **Fuels and Equipment Characteristics: 1990**—Con.

[Data based on sample and subject to sampling variability, see text. For definitions of terms and meanings of symbols, see text]

State County County Subdivision Place	All occupied housing units	Percent with—								
		House heating fuel					Vehicles available			No telephone in unit
		Utility gas	Bottled, tank, or LP gas	Electricity	Fuel oil, kerosene, etc.	Other or none	None	1	2 or more	
McLeod County—Con.										
Winsted city	585	75.6	.7	14.7	5.1	3.9	13.0	30.3	56.8	1.4
Winsted township	362	17.1	28.7	5.0	35.9	13.3	3.3	21.3	75.4	1.4
Mahnomen County	1 805	.1	20.2	17.2	38.7	23.9	8.7	28.8	62.5	9.6
Beaulieu township	44	–	13.6	–	50.0	36.4	–	18.2	81.8	18.2
Bejou city	38	–	31.6	5.3	50.0	13.2	10.5	31.6	57.9	23.7
Bejou township	44	–	11.4	4.5	59.1	25.0	4.5	20.5	75.0	13.6
Chief township	51	–	13.7	11.8	39.2	35.3	–	17.6	82.4	–
Clover township	46	–	13.0	6.5	30.4	50.0	4.3	28.3	67.4	26.1
Gregory township	35	–	17.1	11.4	65.7	5.7	–	20.0	80.0	–
Heier township	58	–	24.1	5.2	31.0	39.7	–	15.5	84.5	–
Island Lake township	94	–	13.8	11.7	42.6	31.9	4.3	29.8	66.0	10.6
La Garde township	33	–	24.2	–	33.3	42.4	15.2	18.2	66.7	15.2
Lake Grove township	65	–	27.7	10.8	16.9	44.6	3.1	30.8	66.2	7.7
Mahnomen city	473	–	20.9	20.3	48.6	10.1	12.5	40.0	47.6	3.4
Marsh Creek township	49	–	28.6	18.4	20.4	32.7	–	26.5	73.5	8.2
Oakland township	89	–	20.2	16.9	21.3	41.6	–	29.2	70.8	14.6
Pembina township	185	–	22.7	27.6	32.4	17.3	2.7	17.3	80.0	.5
Popple Grove township	64	–	18.8	23.4	26.6	31.3	1.6	32.8	65.6	4.7
Rosedale township	48	–	10.4	14.6	31.3	43.8	4.2	10.4	85.4	4.2
Southeast Mahnomen unorg.	54	–	29.6	20.4	29.6	20.4	9.3	25.9	64.8	16.7
Twin Lakes township	194	1.0	16.0	12.4	43.3	27.3	27.3	27.3	45.4	31.4
Naytahwaush CDP	112	1.8	8.9	8.9	51.8	28.6	32.1	28.6	39.3	42.0
Waubun city	141	–	22.7	31.2	30.5	15.6	9.2	32.6	58.2	6.4
Marshall County	4 194	17.5	13.1	26.2	30.0	13.2	6.2	29.5	64.3	4.6
Agder township	38	–	5.3	26.3	52.6	15.8	2.6	26.3	71.1	–
Alma township	50	–	18.0	38.0	44.0	–	4.0	14.0	82.0	–
Alvarado city	149	–	15.4	26.8	53.7	4.0	8.1	33.6	58.4	8.7
Argyle city	249	57.4	2.8	22.5	15.7	1.6	8.0	40.2	51.8	4.0
Augsburg township	40	–	12.5	22.5	40.0	25.0	–	17.5	82.5	–
Big Woods township	39	–	–	46.2	53.8	–	–	17.9	82.1	–
Bloomer township	29	–	37.9	20.7	34.5	6.9	–	10.3	89.7	3.4
Boxville township	18	16.7	–	33.3	50.0	–	–	55.6	44.4	–
Cedar township	41	–	24.4	39.0	14.6	22.0	–	26.8	73.2	–
Como township	22	–	9.1	50.0	40.9	–	9.1	13.6	77.3	13.6
Comstock township	60	5.0	21.7	26.7	33.3	13.3	–	25.0	75.0	5.0
Donnelly township	8	–	25.0	50.0	25.0	–	–	25.0	75.0	–
Eagle Point township	27	–	7.4	59.3	18.5	14.8	–	–	100.0	7.4
East Park township	6	–	–	–	33.3	66.7	–	66.7	33.3	33.3
East Valley township	20	–	50.0	15.0	10.0	25.0	–	45.0	55.0	–
Eckvoll township	47	–	23.4	40.4	10.6	25.5	4.3	44.7	51.1	4.3
Espelie township	11	–	–	18.2	9.1	72.7	–	–	100.0	–
Excel township	92	–	30.4	37.0	18.5	14.1	–	26.1	73.9	–
Foldahl township	48	–	8.3	22.9	52.1	16.7	4.2	22.9	72.9	–
Fork township	12	–	–	33.3	66.7	–	–	33.3	66.7	–
Grand Plain township	25	–	8.0	36.0	12.0	44.0	–	–	100.0	–
Grygla city	111	–	26.1	27.0	17.1	29.7	17.1	51.4	31.5	5.4
Holt city	39	–	25.6	10.3	46.2	17.9	10.3	33.3	56.4	–
Holt township	66	–	33.3	16.7	19.7	30.3	3.0	9.1	87.9	3.0
Huntly township	49	–	26.5	10.2	36.7	26.5	4.1	26.5	69.4	4.1
Lincoln township	42	–	19.0	16.7	35.7	28.6	9.5	21.4	69.0	–
Linsell township	17	–	11.8	35.3	11.8	41.2	–	11.8	88.2	–
McCrea township	93	–	8.6	44.1	40.9	6.5	–	18.3	81.7	–
Marsh Grove township	53	–	30.2	50.9	5.7	13.2	–	28.3	71.7	5.7
Middle River city	129	–	30.2	26.4	34.9	8.5	13.2	49.6	37.2	10.9
Middle River township	38	2.6	–	28.9	68.4	–	–	10.5	89.5	–
Moose River township	13	–	–	15.4	30.8	53.8	–	–	100.0	–
Moylan township	46	–	26.1	39.1	28.3	6.5	6.5	30.4	63.0	–
Mud Lake unorg.	–	–	–	–	–	–	–	–	–	–
Nelson Park township	64	–	12.5	21.9	39.1	26.6	3.1	28.1	68.8	7.8
Newfolden city	158	–	22.8	26.6	33.5	17.1	15.8	39.2	44.9	3.2
New Folden township	86	–	10.5	20.9	45.3	23.3	–	15.1	84.9	3.5
New Maine township	62	–	–	12.9	30.6	56.5	–	16.1	83.9	4.8
New Solum township	101	–	25.7	24.8	26.7	22.8	6.9	13.9	79.2	8.9
Oak Park township	76	–	–	42.1	50.0	7.9	3.9	31.6	64.5	–
Oslo city	149	–	6.7	12.1	75.8	5.4	5.4	38.3	56.4	6.0
Parker township	14	–	14.3	78.6	7.1	–	–	7.1	92.9	–
Rollis township	53	–	28.3	17.0	34.0	20.8	3.8	30.2	66.0	3.8
Sinnott township	29	–	20.7	69.0	10.3	–	–	–	100.0	–
Spruce Valley township	97	–	21.6	18.6	29.9	29.9	5.2	13.4	81.4	3.1
Stephen city	297	51.2	.7	27.3	16.8	4.0	5.7	37.4	56.9	2.7
Strandquist city	44	–	45.5	–	50.0	4.5	9.1	47.7	43.2	20.5
Tamarac township	35	–	11.4	51.4	25.7	11.4	–	8.6	91.4	5.7
Thief Lake township	16	–	18.8	–	43.8	37.5	12.5	18.8	68.8	12.5
Valley township	66	–	22.7	34.8	15.2	27.3	–	10.6	89.4	–
Vega township	46	–	4.3	54.3	41.3	–	–	30.4	69.6	–
Veldt township	23	–	26.1	17.4	26.1	30.4	–	–	100.0	–
Viking city	33	–	42.4	–	30.3	27.3	–	15.2	84.8	–
Viking township	68	–	19.1	17.6	39.7	23.5	2.9	26.5	70.6	5.9
Wanger township	47	–	4.3	48.9	21.3	25.5	–	21.3	78.7	–
Warren city	730	58.5	2.1	18.1	18.9	2.5	12.1	36.4	51.5	6.8
Warrenton township	43	7.0	4.7	55.8	23.3	9.3	–	14.0	86.0	–
West Valley township	49	–	10.2	24.5	40.8	24.5	–	32.7	67.3	16.3
Whiteford township	23	–	43.5	30.4	–	26.1	–	8.7	91.3	–
Wright township	58	–	6.9	31.0	32.8	29.3	5.2	25.9	69.0	10.3
Martin County	9 129	62.1	15.0	7.7	9.8	5.3	7.6	32.9	59.4	2.1
Cedar township	103	–	46.6	3.9	41.7	7.8	1.0	21.4	77.7	2.9
Center Creek township	127	–	37.0	3.1	46.5	13.4	3.1	19.7	77.2	3.1
Ceylon city	184	–	60.3	1.1	37.0	1.6	7.1	38.0	54.9	4.9
Dunnell city	83	97.6	2.4	–	–	–	10.8	42.2	47.0	8.4
East Chain township	119	1.7	30.3	5.9	55.5	6.7	3.4	21.0	75.6	.8
Elm Creek township	80	–	57.5	8.8	26.3	7.5	2.5	23.8	73.8	3.8
Fairmont city	4 717	85.9	1.2	7.1	.4	5.4	10.5	38.1	51.4	2.1
Fairmont township	95	6.3	44.2	8.4	31.6	9.5	–	17.9	82.1	1.1
Fox Lake township	103	11.7	53.4	5.8	21.4	7.8	–	16.5	83.5	1.9
Fraser township	112	14.3	50.9	3.6	16.1	15.2	1.8	5.4	92.9	–

TIPSII [UPF] GPH527 CENSUS90 72583600 06/18/92 1:41 PM MACHINE: C DATA:CENSUS90S*PH5TIPSDA27. 06/16/92 17:23:34 TAPE: NONE FRAME: 455
TSF:CENSUS90*92. 06/18/92 10:41:18 UTF:CENSUS90*93. 06/18/92 10:41:18 META:CENSUS90S*PH5TABLES27. 06/18/92 11:26:48

Table 13. **Fuels and Equipment Characteristics: 1990**—Con.

[Data based on sample and subject to sampling variability, see text. For definitions of terms and meanings of symbols, see text]

State County County Subdivision Place	All occupied housing units	Percent with—								
		House heating fuel					Vehicles available			
		Utility gas	Bottled, tank, or LP gas	Electricity	Fuel oil, kerosene, etc.	Other or none	None	1	2 or more	No telephone in unit
Martin County—Con.										
Galena township	96	3.1	38.5	7.3	46.9	4.2	3.1	11.5	85.4	2.1
Granada city	150	2.7	58.7	2.0	32.7	4.0	4.7	34.7	60.7	2.7
Jay township	102	2.0	67.6	19.6	10.8	–	–	13.7	86.3	–
Lake Belt township	96	1.0	51.0	11.5	27.1	9.4	–	21.9	78.1	–
Lake Fremont township	88	13.6	50.0	4.5	29.5	2.3	–	12.5	87.5	1.1
Manyaska township	125	25.6	41.6	12.8	9.6	10.4	–	19.2	80.8	1.6
Nashville township	84	3.6	45.2	11.9	32.1	7.1	–	21.4	78.6	10.7
Northrop city	98	–	52.0	12.2	33.7	2.0	5.1	41.8	53.1	5.1
Ormsby city (pt.)	28	–	21.4	10.7	60.7	7.1	–	25.0	75.0	–
Pleasant Prairie township	120	–	49.2	10.8	35.0	5.0	–	16.7	83.3	3.3
Rolling Green township	121	4.1	57.0	12.4	10.7	15.7	.8	22.3	76.9	–
Rutland township	144	9.0	41.7	2.8	31.3	15.3	.7	16.0	83.3	–
Sherburn city	483	88.8	.4	9.7	–	1.0	5.0	47.8	47.2	3.3
Silver Lake township	181	–	46.4	11.6	35.9	6.1	1.7	11.0	87.3	–
Tenhassen township	128	–	34.4	17.2	37.5	10.9	2.3	16.4	81.3	.8
Trimont city	318	84.9	.9	7.9	6.3	–	6.9	40.9	52.2	–
Truman city	504	85.3	.8	12.1	–	1.8	12.5	36.9	50.6	1.4
Waverly township	103	1.9	57.3	3.9	25.2	11.7	–	7.8	92.2	1.0
Welcome city	305	87.2	.7	8.9	.7	2.6	9.5	29.8	60.7	2.3
Westford township	132	21.2	40.2	3.0	30.3	5.3	3.0	12.1	84.8	3.8
Meeker County	7 651	31.7	17.2	18.7	23.0	9.4	6.3	30.4	63.3	4.4
Acton township	160	10.6	30.0	22.5	22.5	14.4	–	18.1	81.9	4.4
Cedar Mills city	23	–	8.7	21.7	69.6	–	–	30.4	69.6	17.4
Cedar Mills township	177	1.1	31.1	9.0	52.0	6.8	.6	10.2	89.3	4.0
Collinwood township	294	3.4	31.6	10.5	39.8	14.6	2.4	21.8	75.9	2.7
Cosmos city	229	49.8	2.6	18.3	25.8	3.5	6.6	41.5	52.0	9.6
Cosmos township	97	4.1	33.0	19.6	35.1	8.2	–	10.3	89.7	–
Danielson township	109	6.4	29.4	12.8	42.2	9.2	1.8	13.8	84.4	6.4
Darwin city	117	.9	38.5	12.0	45.3	3.4	10.3	41.0	48.7	–
Darwin township	238	1.3	38.7	21.0	25.2	13.9	–	19.7	80.3	2.5
Dassel city	447	68.7	.4	18.1	11.0	1.8	10.5	39.1	50.3	5.8
Dassel township	343	3.8	21.9	26.5	31.5	16.3	1.2	21.0	77.8	2.9
Eden Valley city (pt.)	192	1.0	14.6	39.6	44.3	.5	21.4	33.3	45.3	6.8
Ellsworth township	249	.8	36.5	8.8	37.8	16.1	.4	22.9	76.7	3.2
Forest City township	214	–	32.2	15.9	30.8	21.0	2.8	10.7	86.4	1.9
Forest Prairie township	256	4.3	28.9	21.5	30.1	15.2	3.1	24.6	72.3	1.2
Greenleaf township	236	4.7	28.8	26.3	24.6	15.7	2.1	14.4	83.5	.4
Grove City city	228	75.9	3.1	14.5	5.7	.9	4.8	42.1	53.1	7.5
Harvey township	122	.8	26.2	20.5	33.6	18.9	–	11.5	88.5	3.3
Kingston city	51	–	39.2	13.7	37.3	9.8	7.8	41.2	51.0	–
Kingston township	351	.6	40.5	12.3	20.5	26.2	3.4	16.2	80.3	7.7
Litchfield city	2 406	67.4	.6	20.8	9.7	1.5	10.4	43.7	45.8	4.6
Litchfield township	271	3.0	33.2	20.7	31.0	12.2	2.2	15.1	82.7	1.1
Manannah township	199	–	31.2	10.1	29.1	29.6	1.5	17.1	81.4	2.5
Swede Grove township	129	3.1	41.1	5.4	31.0	19.4	–	17.1	82.9	3.9
Union Grove township	203	–	31.0	15.3	25.1	28.6	1.0	20.7	78.3	4.4
Watkins city	310	36.8	6.8	20.3	30.3	5.8	13.5	40.3	46.1	9.0
Mille Lacs County	6 911	31.5	24.8	6.8	21.3	15.6	7.3	31.9	60.8	6.5
Bock city	44	–	36.4	9.1	50.0	4.5	4.5	50.0	45.5	4.5
Bogus Brook township	286	–	33.6	16.1	22.4	28.0	1.0	19.6	79.4	8.0
Borgholm township	347	–	37.8	7.8	29.1	25.4	4.0	17.3	78.7	3.5
Bradbury township	49	–	20.4	6.1	18.4	55.1	–	32.7	67.3	–
Dailey township	68	–	14.7	8.8	14.7	61.8	–	20.6	79.4	5.9
East Side township	234	–	57.7	7.7	19.2	15.4	1.3	42.7	56.0	5.1
Foreston city	122	53.3	19.7	7.4	13.1	6.6	7.4	31.1	61.5	5.7
Greenbush township	335	.9	56.7	4.2	28.7	9.6	.9	19.7	79.4	2.4
Hayland township	100	–	39.0	–	41.0	20.0	4.0	23.0	73.0	2.0
Isle city	257	–	41.2	21.4	33.5	3.9	17.5	40.9	41.6	6.6
Isle Harbor township	166	1.8	38.0	4.8	22.3	33.1	3.6	22.3	74.1	9.0
Kathio township	324	–	48.5	4.0	12.7	34.9	7.4	34.9	57.7	21.0
Vineland CDP	121	–	47.1	–	19.0	33.9	12.4	40.5	47.1	48.8
Lewis township	18	–	33.3	–	27.8	38.9	27.8	11.1	61.1	44.4
Milaca city	920	78.0	1.6	4.0	14.1	2.2	15.1	45.0	39.9	7.5
Milaca township	319	1.9	27.0	6.9	37.6	26.6	.9	14.7	84.3	2.8
Milo township	313	6.1	28.1	2.2	43.8	19.8	–	16.9	83.1	4.2
Mudgett township	29	–	17.2	–	27.6	55.2	–	27.6	72.4	–
Onamia city	256	7.0	28.5	5.5	54.7	4.3	18.4	46.5	35.2	13.7
Onamia township	187	–	24.6	.5	19.3	55.6	3.2	31.6	65.2	9.1
Page township	163	–	34.4	2.5	21.5	41.7	3.7	27.6	68.7	14.1
Pease city	69	47.8	34.8	–	14.5	2.9	7.2	56.5	36.2	5.8
Princeton city (pt.)	1 446	81.5	1.2	8.2	6.7	2.3	11.0	38.0	51.0	4.6
Princeton township	549	23.9	33.0	6.9	18.6	17.7	.9	18.9	80.1	2.9
South Harbor township	224	.9	42.0	11.2	25.0	21.0	4.9	35.3	59.8	6.7
Wahkon city	86	–	53.5	–	33.7	12.8	5.8	40.7	53.5	3.5
Morrison County	10 399	27.3	14.9	8.0	28.9	20.9	8.0	29.1	62.9	4.2
Agram township	131	8.4	29.0	4.6	29.0	29.0	.8	19.1	80.2	–
Belle Prairie township	561	44.7	10.5	7.1	23.5	14.1	1.4	23.0	75.6	1.8
Bellevue township	259	5.8	26.6	7.3	32.0	28.2	2.3	17.4	80.3	1.5
Bowlus city	110	–	23.6	5.5	52.7	18.2	10.9	32.7	56.4	12.7
Buckman city	77	–	14.3	10.4	68.8	6.5	2.6	49.4	48.1	3.9
Buckman township	205	1.0	22.9	6.3	45.4	24.4	1.0	12.7	86.3	.5
Buh township	151	1.3	23.2	5.3	39.1	31.1	–	13.9	86.1	–
Culdrum township	166	–	17.5	6.6	38.0	38.0	3.6	10.8	85.5	1.2
Cushing township	183	–	19.7	9.8	21.3	49.2	3.3	18.0	78.7	2.2
Darling township	190	1.1	21.6	5.8	46.8	24.7	–	24.7	75.3	4.7
Elmdale city	39	–	–	5.1	64.1	30.8	–	38.5	61.5	5.1
Elmdale township	263	–	13.3	9.1	39.9	37.6	.8	22.1	77.2	3.8
Flensburg city	89	–	2.2	4.5	68.5	24.7	12.4	39.3	48.3	4.5
Genola city	30	66.7	–	6.7	16.7	10.0	–	33.3	66.7	–
Granite township	133	–	16.5	1.5	32.3	49.6	3.0	10.5	86.5	–
Green Prairie township	217	6.5	21.2	7.8	42.4	22.1	2.8	17.5	79.7	3.7
Harding city	37	–	21.6	–	62.2	16.2	8.1	43.2	48.6	–
Hillman city	16	–	12.5	–	81.3	6.3	–	25.0	75.0	6.3
Hillman township	47	–	25.5	4.3	17.0	53.2	–	10.6	89.4	–
Lakin township	104	–	22.1	5.8	8.7	63.5	6.7	31.7	61.5	8.7

TIPSII [UPF] GPH527 CENSUS90 72583600 06/18/92 1:41 PM MACHINE: C DATA:CENSUS90S*PH5TIPSDA27. 06/16/92 17:23:34 TAPE: NONE FRAME: 456
TSF:CENSUS90*92. 06/18/92 10:41:18 UTF:CENSUS90*93. 06/18/92 10:41:18 META:CENSUS90S*PH5TABLES27. 06/18/92 11:26:48

Table 13. **Fuels and Equipment Characteristics: 1990**—Con.

[Data based on sample and subject to sampling variability, see text. For definitions of terms and meanings of symbols, see text]

State County County Subdivision Place	All occupied housing units	Percent with—								
		House heating fuel					Vehicles available			
		Utility gas	Bottled, tank, or LP gas	Electricity	Fuel oil, kerosene, etc.	Other or none	None	1	2 or more	No telephone in unit
Morrison County—Con.										
Lastrup city	50	–	20.0	10.0	62.0	8.0	10.0	40.0	50.0	8.0
Leigh township	63	–	17.5	3.2	30.2	49.2	–	25.4	74.6	3.2
Little Falls city	2 901	68.1	2.1	8.4	15.7	5.7	17.5	38.6	43.9	6.7
Little Falls township	454	18.9	22.9	13.7	25.3	19.2	4.0	16.1	80.0	1.8
Morrill township	185	1.1	29.2	–	26.5	43.2	1.1	22.2	76.8	5.4
Motley city (pt.)	202	2.0	40.1	13.4	32.7	11.9	11.4	46.0	42.6	11.9
Motley township	71	5.6	53.5	9.9	11.3	19.7	7.0	21.1	71.8	4.2
Mount Morris township	36	5.6	22.2	–	16.7	55.6	–	19.4	80.6	–
Parker township	143	–	16.8	–	41.3	42.0	–	24.5	75.5	4.9
Pierz city	406	75.6	1.0	8.1	12.3	3.0	13.3	43.1	43.6	4.2
Pierz township	168	12.5	16.7	13.7	35.7	21.4	.6	10.7	88.7	–
Pike Creek township	297	5.7	14.5	5.1	41.8	33.0	2.0	22.2	75.8	3.0
Platte township	115	4.3	12.2	3.5	25.2	54.8	1.7	31.3	67.0	–
Pulaski township	98	–	9.2	2.0	25.5	63.3	9.2	34.7	56.1	11.2
Rail Prairie township	47	–	23.4	–	38.3	38.3	–	25.5	74.5	–
Randall city	207	–	46.9	5.8	33.3	14.0	7.2	40.6	52.2	8.2
Richardson township	166	–	34.3	7.8	22.9	34.9	3.0	27.1	69.9	2.4
Ripley township	182	–	25.8	7.1	23.1	44.0	1.1	13.7	85.2	5.5
Rosing township	33	–	27.3	–	36.4	36.4	9.1	27.3	63.6	6.1
Royalton city	291	31.3	15.1	17.9	29.9	5.8	10.3	34.0	55.7	2.4
Scandia Valley township	344	.6	34.9	16.0	25.6	23.0	2.3	29.9	67.7	2.6
Sobieski city	68	–	19.1	5.9	48.5	26.5	2.9	33.8	63.2	2.9
Swan River township	219	–	16.4	4.1	37.0	42.5	.9	16.0	83.1	.9
Swanville city	131	–	10.7	5.3	66.4	17.6	19.8	23.7	56.5	3.1
Swanville township	180	1.1	12.8	2.8	48.9	34.4	1.1	28.9	70.0	1.1
Two Rivers township	168	–	14.9	3.0	43.5	38.7	3.6	27.4	69.0	1.8
Upsala city	166	–	15.7	20.5	59.6	4.2	10.8	41.6	47.6	1.8
Mower County	15 028	71.9	13.1	6.5	5.9	2.5	8.2	36.0	55.8	2.8
Adams city	284	83.8	1.1	13.0	2.1	–	9.9	35.2	54.9	1.8
Adams township	135	1.5	64.4	18.5	14.1	1.5	5.9	15.6	78.5	5.9
Austin city	9 347	91.4	.7	5.8	.2	2.0	10.6	42.7	46.7	2.9
Austin township	649	57.8	25.0	3.7	10.6	2.9	3.1	21.7	75.2	2.3
Bennington township	67	–	71.6	–	25.4	3.0	4.5	20.9	74.6	–
Brownsdale city	271	90.0	.7	6.6	2.6	–	8.1	38.7	53.1	3.7
Clayton township	51	3.9	64.7	7.8	23.5	–	–	7.8	92.2	–
Dexter city	111	–	77.5	5.4	15.3	1.8	8.1	27.0	64.9	4.5
Dexter township	108	–	49.1	7.4	38.9	4.6	1.9	16.7	81.5	3.7
Elkton city	59	–	44.1	20.3	35.6	–	3.4	28.8	67.8	3.4
Frankford township	123	6.5	65.0	8.9	14.6	4.9	1.6	22.8	75.6	5.7
Grand Meadow city	371	81.7	4.6	10.2	2.4	1.1	9.4	31.3	59.3	2.2
Grand Meadow township	124	10.5	62.1	6.5	19.4	1.6	–	15.3	84.7	4.0
Lansing township	491	49.5	24.2	4.9	17.3	4.1	2.0	22.0	76.0	2.2
Le Roy city	376	83.8	3.5	8.0	2.4	2.4	7.2	38.0	54.8	3.7
Le Roy township	145	19.3	57.2	4.1	11.0	8.3	1.4	17.9	80.7	2.1
Lodi township	80	2.5	76.3	12.5	5.0	3.8	3.8	10.0	86.3	3.8
Lyle city	210	1.0	61.0	12.9	25.2	–	7.6	43.3	49.0	–
Lyle township	141	–	60.3	9.2	21.3	9.2	–	7.8	92.2	–
Mapleview city	84	91.7	2.4	2.4	3.6	–	11.9	41.7	46.4	2.4
Marshall township	133	3.8	48.1	6.8	34.6	6.8	3.0	15.0	82.0	4.5
Nevada township	132	–	64.4	7.6	22.7	5.3	1.5	13.6	84.8	–
Pleasant Valley township	110	–	66.4	11.8	15.5	6.4	7.3	21.8	70.9	–
Racine city	93	94.6	3.2	2.2	–	–	2.2	24.7	73.1	2.2
Racine township	159	28.3	44.7	1.9	18.2	6.9	1.3	15.7	83.0	1.9
Red Rock township	276	10.5	35.9	16.3	31.2	6.2	2.9	19.2	77.9	1.4
Rose Creek city	151	80.8	5.3	9.3	4.6	–	6.0	35.8	58.3	4.0
Sargeant city	30	–	70.0	6.7	23.3	–	–	50.0	50.0	3.3
Sargeant township	97	15.5	51.5	2.1	21.6	9.3	1.0	21.6	77.3	3.1
Taopi city	33	75.8	9.1	6.1	–	9.1	–	51.5	48.5	–
Udolpho township	172	13.4	35.5	11.6	34.9	4.7	–	18.0	82.0	.6
Waltham city	67	79.1	6.0	–	11.9	3.0	3.0	28.4	68.7	14.9
Waltham township	146	2.7	45.9	3.4	40.4	7.5	1.4	16.4	82.2	4.1
Windom township	202	.5	66.8	5.4	23.3	4.0	–	20.8	79.2	3.0
Murray County	3 758	.7	35.2	10.6	51.3	2.2	4.5	29.7	65.8	3.1
Avoca city	61	–	65.6	–	31.1	3.3	6.6	42.6	50.8	16.4
Belfast township	78	–	24.4	15.4	60.3	–	–	20.5	79.5	2.6
Bondin township	121	–	34.7	12.4	52.9	–	–	14.0	86.0	2.5
Cameron township	53	–	30.2	3.8	58.5	7.5	–	26.4	73.6	–
Chanarambie township	79	–	35.4	10.1	49.4	5.1	–	15.2	84.8	–
Chandler city	132	–	25.8	18.9	55.3	–	3.8	39.4	56.8	1.5
Currie city	140	–	59.3	12.1	27.1	1.4	1.4	34.3	64.3	1.4
Des Moines River township	79	–	29.1	–	65.8	5.1	–	12.7	87.3	–
Dovray city	33	–	27.3	–	66.7	6.1	12.1	36.4	51.5	–
Dovray township	79	–	29.1	–	65.8	5.1	–	29.1	70.9	–
Ellsborough township	77	–	26.0	11.7	59.7	2.6	3.9	10.4	85.7	3.9
Fenton township	79	–	39.2	–	49.4	11.4	2.5	27.8	69.6	–
Fulda city	504	.4	30.6	9.7	58.9	.4	6.7	44.6	48.6	5.6
Hadley city	39	–	53.8	–	41.0	5.1	5.1	25.6	69.2	–
Holly township	65	–	43.1	6.2	50.8	–	–	12.3	87.7	–
Iona city	66	3.0	24.2	–	72.7	–	10.6	30.3	59.1	10.6
Iona township	89	–	23.6	12.4	64.0	–	–	9.0	91.0	2.2
Lake Sarah township	95	–	36.8	18.9	38.9	5.3	2.1	17.9	80.0	–
Lake Wilson city	138	1.4	35.5	5.1	58.0	–	7.2	45.7	47.1	2.2
Leeds township	78	–	57.7	3.8	37.2	1.3	5.1	15.4	79.5	–
Lime Lake township	87	–	44.8	2.3	52.9	–	–	20.7	79.3	5.7
Lowville township	69	–	46.4	2.9	42.0	8.7	–	21.7	78.3	–
Mason township	113	–	38.1	17.7	42.5	1.8	1.8	9.7	88.5	1.8
Moulton township	93	–	30.1	12.9	57.0	–	–	4.3	95.7	–
Murray township	65	–	36.9	7.7	40.0	15.4	–	18.5	81.5	3.1
Shetek township	95	4.2	24.2	11.6	60.0	–	2.1	12.6	85.3	2.1
Skandia township	75	–	20.0	5.3	60.0	14.7	–	13.3	86.7	2.7
Slayton city	953	1.7	35.5	14.6	47.6	.6	9.0	41.1	49.8	3.5
Slayton township	123	–	36.6	18.7	42.3	2.4	–	17.1	82.9	6.5

TIPSII [UPF] GPH527 CENSUS90 72583600 06/18/92 1:41 PM MACHINE: C DATA:CENSUS90S*PH5TIPSDA27. 06/16/92 17:23:34 TAPE: NONE FRAME: 457
TSF:CENSUS90*92. 06/18/92 10:41:18 UTF:CENSUS90*93. 06/18/92 10:41:18 META:CENSUS90S*PH5TABLES27. 06/18/92 11:26:48

Table 13. **Fuels and Equipment Characteristics: 1990**—Con.

[Data based on sample and subject to sampling variability, see text. For definitions of terms and meanings of symbols, see text]

State County County Subdivision Place	All occupied housing units	Percent with—								
		House heating fuel					Vehicles available			
		Utility gas	Bottled, tank, or LP gas	Electricity	Fuel oil, kerosene, etc.	Other or none	None	1	2 or more	No telephone in unit
Nicollet County	9 478	63.2	11.4	7.7	11.4	6.3	5.1	30.1	64.8	1.3
Belgrade township	493	33.5	26.2	9.1	17.8	13.4	.6	20.5	78.9	–
Bernadotte township	115	–	31.3	10.4	41.7	16.5	2.6	16.5	80.9	–
Brighton township	60	–	21.7	15.0	51.7	11.7	–	3.3	96.7	–
Courtland city	137	15.3	24.8	10.2	37.2	12.4	4.4	29.2	66.4	–
Courtland township	228	.9	36.0	8.3	42.5	12.3	1.8	21.5	76.8	–
Granby township	80	–	35.0	2.5	46.3	16.3	–	13.8	86.3	2.5
Lafayette city	181	–	20.4	18.8	55.2	5.5	6.1	35.9	58.0	1.1
Lafayette township	246	–	26.8	5.7	53.7	13.8	.8	20.3	78.9	.8
Lake Prairie township	233	–	54.9	3.0	27.5	14.6	2.6	18.5	79.0	.9
Mankato city (pt.)	3	–	100.0	–	–	–	–	–	100.0	–
New Sweden township	115	–	40.0	–	44.3	15.7	1.7	10.4	87.8	4.3
Nicollet city	300	.7	35.7	16.0	43.3	4.3	6.0	37.0	57.0	4.3
Nicollet township	189	–	34.9	4.8	38.1	22.2	2.1	10.6	87.3	2.1
North Mankato city (pt.)	3 823	88.3	.8	8.6	–	2.3	5.3	29.3	65.4	.9
Oshawa township	168	–	41.1	7.1	25.0	26.8	1.2	9.5	89.3	–
Ridgely township	41	–	48.8	7.3	26.8	17.1	–	4.9	95.1	–
St. Peter city	2 767	86.7	3.1	6.0	.1	4.0	7.8	40.2	52.0	1.9
Traverse township	130	16.9	53.8	–	17.7	11.5	3.1	35.4	61.5	1.5
West Newton township	169	1.2	14.2	3.6	61.5	19.5	.6	18.9	80.5	1.2
Nobles County	7 683	46.0	25.4	8.5	18.7	1.4	5.7	33.4	60.9	2.6
Adrian city	475	1.1	42.3	22.7	33.9	–	6.5	39.4	54.1	2.1
Bigelow city	98	3.1	72.4	2.0	18.4	4.1	6.1	30.6	63.3	2.0
Bigelow township	137	.7	59.1	5.1	29.9	5.1	2.2	15.3	82.5	.7
Bloom township	76	–	44.7	1.3	51.3	2.6	3.9	10.5	85.5	2.6
Brewster city	202	–	41.1	9.9	49.0	–	2.5	35.6	61.9	3.5
Dewald township	114	–	64.9	2.6	30.7	1.8	3.5	16.7	79.8	3.5
Dundee city	59	–	67.8	1.7	30.5	–	–	32.2	67.8	–
Elk township	105	–	47.6	2.9	47.6	1.9	–	17.1	82.9	3.8
Ellsworth city	228	.9	49.6	8.3	41.2	–	17.1	30.3	52.6	.9
Graham Lakes township	90	2.2	28.9	2.2	57.8	8.9	3.3	5.6	91.1	–
Grand Prairie township	89	–	51.7	2.2	44.9	1.1	–	9.0	91.0	2.2
Hersey township	83	–	48.2	2.4	41.0	8.4	–	12.0	88.0	2.4
Indian Lake township	115	–	32.2	3.5	57.4	7.0	1.7	7.8	90.4	3.5
Kinbrae city	8	–	50.0	–	50.0	–	50.0	–	50.0	25.0
Larkin township	83	–	42.2	6.0	49.4	2.4	–	19.3	80.7	2.4
Leota township	181	–	35.9	8.3	55.8	–	2.8	24.3	72.9	1.1
Lismore city	94	–	56.4	2.1	36.2	5.3	4.3	43.6	52.1	–
Lismore township	78	–	69.2	5.1	25.6	–	–	16.7	83.3	–
Little Rock township	92	3.3	53.3	9.8	30.4	3.3	–	12.0	88.0	6.5
Lorain township	115	11.3	64.3	4.3	18.3	1.7	–	24.3	75.7	3.5
Olney township	71	–	45.1	2.8	49.3	2.8	–	14.1	85.9	4.2
Ransom township	100	3.0	65.0	–	27.0	5.0	–	22.0	78.0	–
Round Lake city	203	–	60.6	15.3	23.2	1.0	12.3	34.0	53.7	4.4
Rushmore city	159	–	57.9	3.1	37.1	1.9	4.4	43.4	52.2	–
Seward township	86	–	39.5	4.7	55.8	–	–	10.5	89.5	1.2
Summit Lake township	128	1.6	62.5	2.3	33.6	–	1.6	21.1	77.3	–
Westside township	94	–	53.2	7.4	39.4	–	–	10.6	89.4	2.1
Wilmont city	145	–	56.6	9.0	32.4	2.1	4.1	40.0	55.9	2.8
Wilmont township	86	–	62.8	4.7	32.6	–	–	10.5	89.5	–
Worthington city	3 967	87.8	1.0	9.0	1.1	.9	7.3	41.1	51.7	3.1
Worthington township	122	10.7	55.7	11.5	19.7	2.5	1.6	18.9	79.5	–
Norman County	3 118	11.8	11.4	27.9	38.5	10.3	7.3	29.8	62.9	3.5
Ada city	779	47.2	.8	26.4	20.5	5.0	11.6	39.0	49.4	3.5
Anthony township	33	–	39.4	45.5	15.2	–	12.1	27.3	60.6	–
Bear Park township	84	–	9.5	13.1	64.3	13.1	6.0	28.6	65.5	2.4
Borup city	47	–	31.9	23.4	36.2	8.5	4.3	31.9	63.8	8.5
Flom township	90	–	16.7	30.0	31.1	22.2	2.2	17.8	80.0	2.2
Fossum township	76	–	18.4	3.9	42.1	35.5	–	11.8	88.2	2.6
Gary city	80	–	8.8	8.8	82.5	–	6.3	40.0	53.8	2.5
Good Hope township	22	–	9.1	4.5	86.4	–	–	18.2	81.8	–
Green Meadow township	43	–	11.6	32.6	23.3	32.6	–	14.0	86.0	–
Halstad city	261	–	13.0	55.9	29.1	1.9	12.3	38.7	49.0	3.4
Halstad township	73	–	8.2	63.0	26.0	2.7	–	20.5	79.5	–
Hegne township	26	–	7.7	38.5	38.5	15.4	–	15.4	84.6	–
Hendrum city	111	–	18.9	40.5	40.5	–	6.3	42.3	51.4	9.0
Hendrum township	59	–	10.2	44.1	28.8	16.9	3.4	10.2	86.4	–
Home Lake township	70	–	24.3	17.1	47.1	11.4	–	24.3	75.7	4.3
Lake Ida township	57	–	17.5	10.5	47.4	24.6	–	10.5	89.5	–
Lee township	58	–	12.1	27.6	50.0	10.3	–	17.2	82.8	–
Lockhart township	39	–	25.6	25.6	43.6	5.1	–	28.2	71.8	–
McDonaldsville township	75	–	20.0	21.3	45.3	13.3	–	5.3	94.7	2.7
Mary township	42	–	–	40.5	59.5	–	–	21.4	78.6	4.8
Perley city	42	–	16.7	23.8	50.0	9.5	4.8	38.1	57.1	–
Pleasant View township	54	–	11.1	37.0	48.1	3.7	–	31.5	68.5	–
Rockwell township	34	–	8.8	41.2	38.2	11.8	8.8	8.8	82.4	5.9
Shelly city	108	–	35.2	25.0	36.1	3.7	7.4	34.3	58.3	2.8
Shelly township	59	–	8.5	47.5	40.7	3.4	3.4	32.2	64.4	6.8
Spring Creek township	30	–	26.7	13.3	23.3	36.7	3.3	10.0	86.7	10.0
Strand township	51	–	3.9	17.6	35.3	43.1	3.9	21.6	74.5	5.9
Sundal township	57	–	14.0	8.8	64.9	12.3	–	24.6	75.4	19.3
Twin Valley city	345	–	14.8	24.1	55.1	6.1	17.1	34.8	48.1	2.0
Waukon township	62	–	12.9	17.7	41.9	27.4	–	11.3	88.7	3.2
Wild Rice township	123	–	4.9	9.8	43.1	42.3	1.6	18.7	79.7	5.7
Winchester township	28	–	7.1	7.1	85.7	–	–	32.1	67.9	7.1
Olmsted County	40 058	74.0	8.9	9.5	4.2	3.5	6.6	31.4	61.9	1.8
Byron city	802	90.5	.2	7.4	–	1.9	2.9	25.8	71.3	2.1
Cascade township	1 060	46.5	34.1	9.7	7.5	2.2	1.5	20.5	78.0	1.1
Chatfield city (pt.)	352	89.5	–	4.3	5.1	1.1	5.4	25.6	69.0	–
Dover city	153	72.5	8.5	6.5	7.2	5.2	.7	30.7	68.6	7.8
Dover township	144	4.2	54.2	2.8	28.5	10.4	1.4	17.4	81.3	2.1
Elmira township	106	3.8	50.9	–	23.6	21.7	1.9	13.2	84.9	5.7
Eyota city	505	83.0	1.6	9.1	1.8	4.6	5.1	27.1	67.7	2.4
Eyota township	166	13.9	30.1	1.8	25.9	28.3	3.0	12.7	84.3	3.0
Farmington township	211	–	48.3	4.7	37.4	9.5	4.7	15.2	80.1	3.8
Haverhill township	500	20.6	43.8	10.4	18.6	6.6	1.0	9.0	90.0	–

TIPSII [UPF] GPH527 CENSUS90 72583600 06/18/92 1:41 PM MACHINE: C DATA:CENSUS90S*PH5TIPSDA27. 06/16/92 17:23:34 TAPE: NONE FRAME: 458
TSF:CENSUS90*92. 06/18/92 10:41:18 UTF:CENSUS90*93. 06/18/92 10:41:18 META:CENSUS90S*PH5TABLES27. 06/18/92 11:26:48

Table 13. **Fuels and Equipment Characteristics: 1990**—Con.

[Data based on sample and subject to sampling variability, see text. For definitions of terms and meanings of symbols, see text]

State County County Subdivision Place	All occupied housing units	Percent with—								
		House heating fuel					Vehicles available			No telephone in unit
		Utility gas	Bottled, tank, or LP gas	Electricity	Fuel oil, kerosene, etc.	Other or none	None	1	2 or more	
Olmsted County—Con.										
High Forest township	323	16.1	54.8	3.4	15.5	10.2	.9	13.6	85.4	–
Kalmar township	415	10.4	43.6	10.4	21.0	14.7	3.1	8.9	88.0	1.4
Marion township	2 003	64.1	19.7	2.8	6.9	6.5	2.1	15.1	82.8	.8
New Haven township	397	6.0	44.6	7.1	29.5	12.8	1.8	7.8	90.4	.8
Orion township	212	21.7	40.1	3.8	18.9	15.6	.9	17.9	81.1	–
Oronoco city	254	–	69.3	4.7	20.5	5.5	1.6	20.9	77.6	.8
Oronoco township	691	3.5	60.2	8.4	22.1	5.8	5.5	12.7	81.8	.3
Pine Island city (pt.)	–	–	–	–	–	–	–	–	–	–
Pleasant Grove township	272	.7	55.5	5.9	24.3	13.6	.7	21.7	77.6	1.8
Quincy township	127	–	47.2	4.7	24.4	23.6	1.6	15.7	82.7	–
Rochester city	27 913	85.2	1.2	11.0	.5	2.2	8.2	37.2	54.6	2.0
Rochester township	1 088	68.5	13.0	2.9	15.3	.4	.6	10.7	88.8	–
Rock Dell township	215	.9	58.6	4.7	33.0	2.8	1.9	14.4	83.7	4.7
Salem township	373	2.9	49.3	8.8	26.0	12.9	3.2	19.0	77.7	3.8
Stewartville city	1 588	89.2	.2	7.9	.2	2.6	8.1	28.8	63.0	1.3
Viola township	188	14.4	37.2	2.1	28.7	17.6	4.8	9.0	86.2	3.7
Otter Tail County	19 510	20.7	16.4	18.4	27.6	16.9	7.3	30.1	62.6	4.1
Aastad township	76	–	14.5	5.3	63.2	17.1	–	6.6	93.4	2.6
Amor township	128	–	28.1	10.9	38.3	22.7	3.1	31.3	65.6	3.1
Aurdal township	455	12.1	22.6	21.5	29.9	13.8	.4	13.0	86.6	–
Battle Lake city	327	1.5	15.0	27.8	54.4	1.2	12.2	45.0	42.8	7.0
Blowers township	106	–	5.7	7.5	48.1	38.7	–	14.2	85.8	3.8
Bluffton city	71	–	5.6	23.9	36.6	33.8	8.5	23.9	67.6	–
Bluffton township	142	–	15.5	9.2	45.8	29.6	4.9	14.8	80.3	6.3
Buse township	212	28.8	15.6	17.0	33.0	5.7	–	26.9	73.1	5.2
Butler township	102	–	13.7	4.9	34.3	47.1	2.9	30.4	66.7	4.9
Candor township	129	1.6	14.7	16.3	12.4	55.0	1.6	20.2	78.3	–
Carlisle township	77	–	24.7	10.4	55.8	9.1	–	19.5	80.5	–
Clitherall city	49	–	38.8	–	38.8	22.4	8.2	44.9	46.9	18.4
Clitherall township	165	–	25.5	20.0	28.5	26.1	–	23.0	77.0	1.8
Compton township	245	1.2	10.2	18.8	35.1	34.7	6.5	16.7	76.7	13.9
Corliss township	146	–	12.3	18.5	29.5	39.7	–	24.0	76.0	6.2
Dalton city	107	–	19.6	27.1	51.4	1.9	18.7	29.9	51.4	2.8
Dane Prairie township	330	–	23.0	21.5	32.7	22.7	1.2	18.5	80.3	.6
Dead Lake township	128	–	21.1	14.1	21.1	43.8	1.6	20.3	78.1	1.6
Deer Creek city	145	–	23.4	15.2	46.9	14.5	8.3	40.0	51.7	4.8
Deer Creek township	103	–	34.0	8.7	30.1	27.2	2.9	9.7	87.4	1.9
Dent city	64	–	10.9	20.3	59.4	9.4	6.3	40.6	53.1	3.1
Dora township	212	–	25.9	16.5	23.6	34.0	3.8	19.8	76.4	1.9
Dunn township	251	.8	30.3	20.7	15.9	32.3	2.0	26.3	71.7	3.2
Eagle Lake township	126	–	33.3	6.3	35.7	24.6	2.4	23.0	74.6	–
Eastern township	99	1.0	23.2	19.2	38.4	18.2	3.0	11.1	85.9	4.0
Edna township	249	–	19.3	18.9	27.7	34.1	–	25.7	74.3	3.2
Effington township	97	–	22.7	4.1	37.1	36.1	–	25.8	74.2	4.1
Elizabeth city	63	–	20.6	14.3	60.3	4.8	4.8	38.1	57.1	–
Elizabeth township	214	–	31.8	16.8	26.2	25.2	.9	16.8	82.2	1.4
Elmo township	125	–	20.0	–	42.4	37.6	1.6	28.0	70.4	5.6
Erhard city	83	–	24.1	6.0	63.9	6.0	12.0	20.5	67.5	–
Erhards Grove township	155	–	27.7	4.5	32.9	34.8	2.6	15.5	81.9	5.8
Everts township	232	–	32.8	33.6	17.2	16.4	3.0	30.2	66.8	–
Fergus Falls city	5 080	48.4	3.6	23.5	22.7	1.9	12.6	41.5	46.0	3.6
Fergus Falls township	386	19.2	19.4	24.4	25.4	11.7	.5	8.5	90.9	2.3
Folden township	107	–	19.6	4.7	21.5	54.2	1.9	24.3	73.8	7.5
Friberg township	227	1.3	20.7	8.4	14.1	55.5	2.2	18.5	79.3	.9
Girard township	223	.9	36.3	27.4	14.8	20.6	3.6	24.2	72.2	1.8
Gorman township	139	–	30.9	12.9	25.2	30.9	1.4	21.6	77.0	7.2
Henning city	321	–	24.6	23.1	41.4	10.9	16.5	46.4	37.1	9.0
Henning township	128	–	25.8	4.7	26.6	43.0	3.9	25.0	71.1	–
Hobart township	251	.8	25.1	15.1	22.7	36.3	5.2	22.7	72.1	3.2
Homestead township	107	–	16.8	5.6	29.0	48.6	5.6	16.8	77.6	4.7
Inman township	112	–	25.0	4.5	43.8	26.8	2.7	19.6	77.7	4.5
Leaf Lake township	155	–	25.8	12.9	31.6	29.7	2.6	20.0	77.4	1.9
Leaf Mountain township	102	2.0	31.4	9.8	21.6	35.3	2.0	27.5	70.6	8.8
Lida township	214	–	28.0	20.6	22.4	29.0	1.9	23.8	74.3	4.7
Maine township	227	–	17.6	14.1	36.6	31.7	3.1	17.6	79.3	.9
Maplewood township	101	–	9.9	6.9	20.8	62.4	4.0	15.8	80.2	1.0
Newton township	266	12.0	17.7	9.8	37.2	23.3	4.5	17.3	78.2	6.0
New York Mills city	380	67.4	1.6	22.1	4.7	4.2	17.4	43.4	39.2	5.5
Nidaros township	98	–	38.8	15.3	11.2	34.7	1.0	20.4	78.6	4.1
Norwegian Grove township	108	–	18.5	–	62.0	19.4	.9	15.7	83.3	6.5
Oak Valley township	130	1.5	22.3	–	31.5	44.6	4.6	22.3	73.1	18.5
Orwell township	59	–	25.4	5.1	52.5	16.9	–	11.9	88.1	8.5
Oscar township	87	–	21.8	9.2	48.3	20.7	–	16.1	83.9	5.7
Ottertail city	132	–	43.9	20.5	24.2	11.4	6.1	41.7	52.3	9.8
Otter Tail township	141	–	39.7	28.4	12.1	19.9	2.8	29.1	68.1	2.8
Otto township	151	–	24.5	9.9	31.8	33.8	4.6	18.5	76.8	5.3
Paddock township	106	–	18.9	2.8	15.1	63.2	1.9	17.0	81.1	8.5
Parkers Prairie city	393	–	31.3	16.0	44.8	7.9	14.5	38.7	46.8	2.3
Parkers Prairie township	85	–	23.5	12.9	41.2	22.4	–	20.0	80.0	–
Pelican township	236	11.4	25.0	16.1	26.7	20.8	2.1	17.8	80.1	3.8
Pelican Rapids city	768	61.7	1.0	17.7	17.1	2.5	15.1	40.5	44.4	7.4
Perham city	880	57.0	1.3	24.4	11.4	5.9	13.6	42.7	43.6	4.0
Perham township	260	23.8	20.4	13.5	17.3	25.0	3.1	26.5	70.4	4.6
Pine Lake township	180	–	28.3	16.1	19.4	36.1	–	23.3	76.7	2.2
Richville city	56	–	50.0	5.4	28.6	16.1	7.1	41.1	51.8	12.5
Rothsay city (pt.)	87	2.3	9.2	41.4	44.8	2.3	6.9	37.9	55.2	2.3
Rush Lake township	279	1.1	38.4	17.6	14.0	29.0	1.4	20.4	78.1	3.6
St. Olaf township	125	–	38.4	12.8	34.4	14.4	4.8	12.8	82.4	8.8
Scambler township	161	–	37.9	14.9	26.7	20.5	–	23.0	77.0	3.1
Star Lake township	126	–	19.8	11.1	37.3	31.7	10.3	27.8	61.9	5.6
Sverdrup township	255	–	18.4	22.0	39.6	20.0	4.3	20.4	75.3	2.0
Tordenskjold township	174	–	13.8	13.8	37.9	34.5	–	16.7	83.3	3.4
Trondhjem township	63	–	9.5	19.0	54.0	17.5	–	20.6	79.4	3.2
Tumuli township	146	–	36.3	15.8	37.7	10.3	–	19.2	80.8	4.8
Underwood city	116	–	34.5	14.7	48.3	2.6	6.0	39.7	54.3	2.6
Urbank city	27	–	37.0	7.4	51.9	3.7	25.9	22.2	51.9	11.1
Vergas city	129	–	20.9	24.8	31.0	23.3	4.7	38.0	57.4	2.3
Vining city	40	–	47.5	10.0	22.5	20.0	15.0	30.0	55.0	5.0
Wadena city (pt.)	11	–	–	63.6	–	36.4	–	–	100.0	–

TIPSII [UPF] GPH527 CENSUS90 72583600 06/18/92 1:41 PM MACHINE: C DATA:CENSUS90S*PH5TIPSDA27. 06/16/92 17:23:34 TAPE: NONE FRAME: 459
TSF:CENSUS90*92. 06/18/92 10:41:18 UTF:CENSUS90*93. 06/18/92 10:41:18 META:CENSUS90S*PH5TABLES27. 06/18/92 11:26:48

Table 13. **Fuels and Equipment Characteristics: 1990**—Con.

[Data based on sample and subject to sampling variability, see text. For definitions of terms and meanings of symbols, see text]

State County County Subdivision Place	All occupied housing units	Percent with—								
		House heating fuel					Vehicles available			No telephone in unit
		Utility gas	Bottled, tank, or LP gas	Electricity	Fuel oil, kerosene, etc.	Other or none	None	1	2 or more	
Otter Tail County—Con.										
Western township	56	–	23.2	10.7	62.5	3.6	–	17.9	82.1	–
Woodside township	106	1.9	32.1	9.4	34.9	21.7	3.8	23.6	72.6	11.3
Pennington County	5 173	38.3	6.3	27.4	19.3	8.7	9.6	34.1	56.3	5.5
Black River township	39	–	33.3	25.6	23.1	17.9	–	23.1	76.9	10.3
Bray township	27	–	3.7	37.0	37.0	22.2	–	18.5	81.5	22.2
Clover Leaf township	21	–	19.0	57.1	19.0	4.8	–	9.5	90.5	9.5
Deer Park township	49	–	12.2	55.1	22.4	10.2	–	16.3	83.7	–
Goodridge city	47	4.3	6.4	25.5	57.4	6.4	14.9	48.9	36.2	8.5
Goodridge township	23	–	17.4	47.8	34.8	–	21.7	26.1	52.2	8.7
Hickory township	36	–	–	5.6	44.4	50.0	5.6	16.7	77.8	–
Highlanding township	66	3.0	4.5	50.0	34.8	7.6	1.5	22.7	75.8	7.6
Kratka township	56	–	14.3	46.4	28.6	10.7	3.6	21.4	75.0	3.6
Mayfield township	20	–	10.0	35.0	40.0	15.0	–	25.0	75.0	–
Norden township	117	–	16.2	27.4	35.0	21.4	10.3	6.0	83.8	3.4
North township	231	26.0	11.7	38.5	17.3	6.5	2.6	20.3	77.1	3.0
Numedal township	38	–	28.9	31.6	26.3	13.2	–	26.3	73.7	2.6
Polk Centre township	21	–	14.3	47.6	–	38.1	–	–	100.0	–
Reiner township	33	–	15.2	12.1	63.6	9.1	12.1	–	87.9	–
River Falls township	70	–	12.9	35.7	24.3	27.1	2.9	22.9	74.3	2.9
Rocksbury township	356	9.3	9.0	46.3	16.9	18.5	1.7	16.9	81.5	.6
St. Hilaire city	132	–	30.3	19.7	39.4	10.6	2.3	47.7	50.0	9.8
Sanders township	101	–	13.9	28.7	32.7	24.8	7.9	18.8	73.3	5.0
Silverton township	65	–	20.0	38.5	32.3	9.2	1.5	12.3	86.2	–
Smiley township	151	–	18.5	32.5	30.5	18.5	–	19.2	80.8	6.6
Star township	59	–	8.5	22.0	39.0	30.5	–	13.6	86.4	–
Thief River Falls city	3 366	56.0	1.8	22.9	14.7	4.6	13.0	41.4	45.7	6.3
Wyandotte township	49	–	30.6	30.6	18.4	20.4	–	28.6	71.4	4.1
Pine County	7 577	27.0	24.3	6.3	16.3	26.1	7.4	31.1	61.5	7.3
Arlone township	106	–	33.0	–	4.7	62.3	–	21.7	78.3	2.8
Arna township	30	–	20.0	–	33.3	46.7	16.7	33.3	50.0	16.7
Askov city	160	–	23.1	20.0	48.8	8.1	16.9	53.1	30.0	3.1
Barry township	184	1.6	40.8	13.0	19.0	25.5	5.4	26.6	67.9	7.1
Birch Creek township	91	–	19.8	–	47.3	33.0	4.4	29.7	65.9	3.3
Bremen township	50	–	22.0	–	24.0	54.0	14.0	20.0	66.0	16.0
Brook Park city	67	–	56.7	4.5	28.4	10.4	16.4	26.9	56.7	4.5
Brook Park township	108	–	56.5	1.9	–	41.7	6.5	37.0	56.5	13.9
Bruno city	24	–	12.5	–	20.8	66.7	–	45.8	54.2	–
Bruno township	65	–	9.2	–	16.9	73.8	4.6	35.4	60.0	3.1
Chengwatana township	188	1.1	39.9	5.9	16.0	37.2	2.1	23.4	74.5	5.3
Clover township	65	–	33.8	6.2	18.5	41.5	–	41.5	58.5	6.2
Crosby township	21	–	52.4	–	14.3	33.3	–	42.9	57.1	19.0
Danforth township	17	–	35.3	–	–	64.7	–	35.3	64.7	23.5
Dell Grove township	219	–	33.3	5.0	8.7	53.0	.9	19.6	79.5	5.9
Denham city	12	–	–	–	25.0	75.0	–	50.0	50.0	–
Finlayson city	107	57.9	5.6	15.9	10.3	10.3	13.1	43.9	43.0	14.0
Finlayson township	147	–	21.8	4.1	34.7	39.5	3.4	27.2	69.4	8.8
Fleming township	31	–	16.1	–	19.4	64.5	–	19.4	80.6	9.7
Henriette city	35	–	31.4	–	25.7	42.9	–	42.9	57.1	22.9
Hinckley city	406	84.7	1.7	5.9	3.7	3.9	13.1	43.6	43.3	4.4
Hinckley township	225	2.2	27.1	3.6	17.8	49.3	.9	23.1	76.0	6.7
Kerrick city	18	–	11.1	–	38.9	50.0	–	27.8	72.2	–
Kerrick township	118	–	31.4	–	35.6	33.1	5.1	15.3	79.7	16.1
Kettle River township	165	4.8	22.4	7.3	27.3	38.2	4.8	40.6	54.5	12.7
Mission Creek township	189	4.2	28.6	1.1	23.8	42.3	6.9	21.2	72.0	11.1
Munch township	70	–	27.1	2.9	24.3	45.7	–	27.1	72.9	10.0
New Dosey township	28	–	25.0	–	–	75.0	10.7	21.4	67.9	–
Nickerson township	53	–	22.6	–	24.5	52.8	11.3	20.8	67.9	11.3
Norman township	60	–	18.3	3.3	31.7	46.7	–	20.0	80.0	10.0
Ogema township	70	–	60.0	2.9	14.3	22.9	8.6	41.4	50.0	7.1
Park township	10	–	20.0	–	40.0	40.0	–	80.0	20.0	20.0
Partridge township	164	–	26.2	2.4	18.3	53.0	2.4	22.0	75.6	8.5
Pine City city	1 097	87.4	1.7	6.9	2.3	1.6	15.2	42.7	42.1	7.0
Pine City township	318	19.5	30.2	4.7	19.8	25.8	2.8	17.3	79.9	4.7
Pine Lake township	166	–	28.9	6.0	26.5	38.6	5.4	24.7	69.9	6.6
Pokegama township	653	26.3	32.2	9.6	7.4	24.5	1.7	27.3	71.1	3.5
Rock Creek city	319	3.1	42.0	8.8	21.0	25.1	2.5	20.4	77.1	5.6
Royalton township	272	3.7	41.9	.7	20.6	33.1	–	20.2	79.8	3.7
Rutledge city	45	–	24.4	13.3	28.9	33.3	22.2	28.9	48.9	6.7
Sandstone city	480	60.6	11.7	7.7	13.1	6.9	20.0	34.8	45.2	11.3
Sandstone township	197	4.6	17.3	10.7	25.9	41.6	4.1	24.9	71.1	3.6
Sturgeon Lake city	87	–	51.7	8.0	19.5	20.7	5.7	33.3	60.9	21.8
Sturgeon Lake township	116	–	27.6	4.3	34.5	33.6	2.6	34.5	62.9	8.6
Willow River city	124	78.2	2.4	3.2	7.3	8.9	21.0	47.6	31.5	21.0
Wilma township	18	–	44.4	–	–	55.6	16.7	55.6	27.8	–
Windemere township	382	1.0	44.2	9.9	23.6	21.2	.8	28.3	70.9	4.2
Pipestone County	4 078	42.8	16.3	9.2	29.3	2.4	7.6	33.9	58.4	3.1
Aetna township	82	–	31.7	14.6	53.7	–	2.4	12.2	85.4	–
Altona township	64	–	54.7	9.4	23.4	12.5	–	20.3	79.7	–
Burke township	77	–	35.1	6.5	54.5	3.9	–	14.3	85.7	–
Eden township	100	3.0	25.0	9.0	57.0	6.0	–	24.0	76.0	–
Edgerton city	431	.5	18.1	6.0	74.7	.7	5.3	45.5	49.2	2.3
Elmer township	99	–	50.5	12.1	35.4	2.0	–	10.1	89.9	2.0
Fountain Prairie township	69	–	24.6	27.5	42.0	5.8	–	7.2	92.8	–
Grange township	90	–	40.0	6.7	45.6	7.8	–	8.9	91.1	–
Gray township	101	2.0	36.6	30.7	28.7	2.0	2.0	11.9	86.1	2.0
Hatfield city	23	–	56.5	13.0	30.4	–	–	26.1	73.9	–
Holland city	107	2.8	34.6	9.3	51.4	1.9	14.0	39.3	46.7	2.8
Ihlen city	44	79.5	–	4.5	11.4	4.5	13.6	11.4	75.0	4.5
Jasper city (pt.)	235	72.8	3.8	5.5	17.0	.9	6.8	46.4	46.8	3.0
Osborne township	102	–	35.3	23.5	39.2	2.0	2.0	4.9	93.1	–
Pipestone city	1 915	79.5	2.0	7.8	8.6	2.1	11.7	41.0	47.3	4.6
Rock township	70	–	35.7	8.6	52.9	2.9	–	20.0	80.0	–
Ruthton city	134	3.0	40.3	–	55.2	1.5	9.0	46.3	44.8	–
Sweet township	130	2.3	36.2	14.6	41.5	5.4	2.3	16.9	80.8	1.5
Trosky city	35	–	45.7	–	51.4	2.9	–	20.0	80.0	–
Troy township	104	–	37.5	19.2	43.3	–	–	16.3	83.7	–
Woodstock city	66	–	30.3	6.1	59.1	4.5	9.1	30.3	60.6	13.6

TIPSII [UPF] GPH527 CENSUS90 72583600 06/18/92 1:41 PM MACHINE: C DATA:CENSUS90S*PH5TIPSDA27. 06/16/92 17:23:34 TAPE: NONE FRAME: 460
TSF:CENSUS90*92. 06/18/92 10:41:18 UTF:CENSUS90*93. 06/18/92 10:41:18 META:CENSUS90S*PH5TABLES27. 06/18/92 11:26:48

Table 13. **Fuels and Equipment Characteristics: 1990**—Con.

[Data based on sample and subject to sampling variability, see text. For definitions of terms and meanings of symbols, see text]

State County County Subdivision Place	All occupied housing units	Percent with—								
		House heating fuel					Vehicles available			No telephone in unit
		Utility gas	Bottled, tank, or LP gas	Electricity	Fuel oil, kerosene, etc.	Other or none	None	1	2 or more	
Polk County	11 984	24.7	8.1	27.0	33.5	6.6	8.6	32.8	58.6	4.4
Andover township	48	–	16.7	25.0	58.3	–	–	22.9	77.1	–
Angus township	45	–	15.6	26.7	40.0	17.8	–	15.6	84.4	–
Badger township	71	–	25.4	18.3	49.3	7.0	–	23.9	76.1	11.3
Belgium township	31	–	22.6	22.6	25.8	29.0	–	19.4	80.6	–
Beltrami city	59	–	44.1	3.4	49.2	3.4	1.7	27.1	71.2	10.2
Brandsvold township	98	–	6.1	24.5	50.0	19.4	10.2	18.4	71.4	3.1
Brandt township	23	–	8.7	30.4	60.9	–	–	8.7	91.3	–
Brislet township	27	–	14.8	29.6	48.1	7.4	–	18.5	81.5	–
Bygland township	92	–	21.7	23.9	46.7	7.6	2.2	31.5	66.3	–
Chester township	35	–	–	48.6	34.3	17.1	5.7	20.0	74.3	–
Climax city	109	–	23.9	33.0	41.3	1.8	11.9	43.1	45.0	9.2
Columbia township	130	–	8.5	26.2	32.3	33.1	1.5	21.5	76.9	10.8
Crookston city	2 981	49.6	4.2	16.5	26.4	3.3	12.0	37.8	50.2	4.7
Crookston township	140	–	31.4	20.0	42.9	5.7	–	16.4	83.6	–
East Grand Forks city	3 159	46.1	1.2	33.1	18.2	1.5	9.5	37.1	53.4	6.3
Eden township	78	–	7.7	20.5	46.2	25.6	–	17.9	82.1	5.1
Erskine city	210	–	11.9	45.7	36.2	6.2	12.4	50.0	37.6	1.0
Esther township	68	–	10.3	39.7	42.6	7.4	–	19.1	80.9	–
Euclid township	70	–	21.4	25.7	50.0	2.9	5.7	31.4	62.9	5.7
Fairfax township	86	–	39.5	18.6	26.7	15.1	–	30.2	69.8	–
Fanny township	44	–	4.5	47.7	47.7	–	–	13.6	86.4	9.1
Farley township	26	–	15.4	34.6	50.0	–	–	7.7	92.3	–
Fertile city	380	–	10.0	22.6	62.6	4.7	14.5	47.6	37.9	5.3
Fisher city	142	2.1	7.7	27.5	58.5	4.2	3.5	34.5	62.0	1.4
Fisher township	59	–	5.1	44.1	44.1	6.8	–	11.9	88.1	–
Fosston city	630	.6	5.2	36.7	52.5	4.9	16.7	41.4	41.9	4.8
Garden township	93	–	5.4	34.4	39.8	20.4	–	12.9	87.1	–
Garfield township	145	–	14.5	22.8	43.4	19.3	3.4	15.9	80.7	–
Gentilly township	115	–	34.8	12.2	47.8	5.2	1.7	21.7	76.5	3.5
Godfrey township	114	–	14.0	24.6	43.9	17.5	6.1	20.2	73.7	–
Grand Forks township	79	2.5	8.9	59.5	24.1	5.1	–	15.2	84.8	3.8
Grove Park township	95	–	22.1	21.1	43.2	13.7	3.2	23.2	73.7	2.1
Gully city	55	3.6	7.3	10.9	60.0	18.2	18.2	29.1	52.7	9.1
Gully township	40	–	30.0	20.0	35.0	15.0	2.5	32.5	65.0	–
Hammond township	28	–	28.6	32.1	39.3	–	–	25.0	75.0	–
Helgeland township	24	–	–	25.0	58.3	16.7	–	16.7	83.3	8.3
Higdem township	44	–	6.8	63.6	18.2	11.4	–	13.6	86.4	6.8
Hill River township	68	–	8.8	30.9	22.1	38.2	2.9	20.6	76.5	–
Hubbard township	40	–	20.0	17.5	50.0	12.5	–	30.0	70.0	–
Huntsville township	158	1.9	18.4	43.7	32.3	3.8	4.4	19.6	75.9	7.6
Johnson township	29	–	10.3	24.1	51.7	13.8	–	20.7	79.3	–
Kertsonville township	53	–	9.4	24.5	37.7	28.3	–	18.9	81.1	–
Keystone township	37	–	5.4	45.9	48.6	–	–	18.9	81.1	–
King township	65	6.2	6.2	21.5	55.4	10.8	7.7	12.3	80.0	3.1
Knute township	141	–	9.9	33.3	33.3	23.4	6.4	22.7	70.9	1.4
Lengby city	59	–	13.6	20.3	54.2	11.9	13.6	27.1	59.3	–
Lessor township	73	8.2	11.0	31.5	37.0	12.3	6.8	12.3	80.8	2.7
Liberty township	53	–	7.5	37.7	32.1	22.6	–	30.2	69.8	3.8
Lowell township	58	–	29.3	31.0	36.2	3.4	1.7	22.4	75.9	–
McIntosh city	264	–	7.6	14.0	71.2	7.2	16.7	42.0	41.3	2.7
Mentor city	48	–	29.2	8.3	56.3	6.3	4.2	41.7	54.2	4.2
Nesbit township	44	–	13.6	29.5	52.3	4.5	–	4.5	95.5	–
Nielsville city	49	–	6.1	14.3	71.4	8.2	8.2	44.9	46.9	14.3
Northland township	67	–	22.4	35.8	34.3	7.5	6.0	17.9	76.1	–
Onstad township	33	–	12.1	27.3	33.3	27.3	–	21.2	78.8	–
Parnell township	14	–	14.3	42.9	28.6	14.3	–	21.4	78.6	–
Queen township	91	–	2.2	19.8	29.7	48.4	2.2	17.6	80.2	3.3
Reis township	34	–	29.4	17.6	35.3	17.6	–	17.6	82.4	–
Rhinehart township	50	–	16.0	54.0	30.0	–	–	20.0	80.0	–
Roome township	72	–	22.2	40.3	37.5	–	–	34.7	65.3	–
Rosebud township	112	–	14.3	23.2	40.2	22.3	4.5	24.1	71.4	1.8
Russia township	19	–	21.1	10.5	68.4	–	–	26.3	73.7	–
Sandsville township	26	–	19.2	57.7	23.1	–	–	19.2	80.8	11.5
Scandia township	27	–	7.4	29.6	59.3	3.7	–	7.4	92.6	–
Sletten township	64	–	7.8	46.9	40.6	4.7	–	18.8	81.3	3.1
Sullivan township	54	–	11.1	48.1	35.2	5.6	–	13.0	87.0	–
Tabor township	51	–	21.6	25.5	47.1	5.9	–	13.7	86.3	–
Tilden township	8	–	–	12.5	25.0	62.5	–	–	100.0	–
Trail city	31	–	19.4	–	71.0	9.7	12.9	35.5	51.6	19.4
Tynsid township	23	–	34.8	43.5	21.7	–	13.0	4.3	82.6	–
Vineland township	37	–	29.7	18.9	37.8	13.5	–	16.2	83.8	–
Winger city	78	–	6.4	30.8	56.4	6.4	14.1	47.4	38.5	–
Winger township	74	2.7	5.4	32.4	48.6	10.8	2.7	24.3	73.0	5.4
Woodside township	107	–	25.2	26.2	20.6	28.0	–	25.2	74.8	–
Pope County	4 135	30.9	25.1	8.9	25.1	10.0	7.4	30.7	61.9	3.3
Bangor township	71	–	56.3	–	32.4	11.3	–	23.9	76.1	4.2
Barsness township	64	–	45.3	17.2	15.6	21.9	3.1	18.8	78.1	–
Ben Wade township	91	–	37.4	3.3	38.5	20.9	–	16.5	83.5	2.2
Blue Mounds township	70	8.6	37.1	8.6	38.6	7.1	5.7	28.6	65.7	–
Brooten city (pt.)	–	–	–	–	–	–	–	–	–	–
Chippewa Falls township	88	–	35.2	–	53.4	11.4	9.1	10.2	80.7	6.8
Cyrus city	150	52.7	26.7	7.3	11.3	2.0	12.7	38.0	49.3	4.0
Farwell city	25	–	28.0	–	52.0	20.0	–	48.0	52.0	–
Gilchrist township	81	–	42.0	9.9	16.0	32.1	3.7	12.3	84.0	2.5
Glenwood city	1 097	68.9	6.1	7.7	14.9	2.5	14.4	42.9	42.7	5.0
Glenwood township	322	5.3	41.3	12.1	27.6	13.7	1.9	23.3	74.8	2.5
Grove Lake township	104	–	39.4	–	39.4	21.2	–	21.2	78.8	1.9
Hoff township	65	–	49.2	1.5	41.5	7.7	–	13.8	86.2	–
Lake Johanna township	66	–	19.7	15.2	39.4	25.8	7.6	27.3	65.2	–
Langhei township	77	–	42.9	5.2	46.8	5.2	3.9	5.2	90.9	2.6
Leven township	177	1.7	31.1	14.1	39.5	13.6	1.1	23.2	75.7	5.1
Long Beach city	85	24.7	31.8	21.2	17.6	4.7	–	42.4	57.6	5.9
Lowry city	103	53.4	1.9	15.5	19.4	9.7	11.7	42.7	45.6	–
Minnewaska township	152	5.3	42.1	6.6	22.4	23.7	2.6	28.9	68.4	3.3
New Prairie township	94	–	33.0	5.3	50.0	11.7	–	10.6	89.4	–

TIPSII [UPF] GPH527 CENSUS90 72583600 06/18/92 1:41 PM MACHINE: C DATA:CENSUS90S*PH5TIPSDA27. 06/16/92 17:23:34 TAPE: NONE FRAME: 461
TSF:CENSUS90*92. 06/18/92 10:41:18 UTF:CENSUS90*93. 06/18/92 10:41:18 META:CENSUS90S*PH5TABLES27. 06/18/92 11:26:48

Table 13. **Fuels and Equipment Characteristics: 1990**—Con.

[Data based on sample and subject to sampling variability, see text. For definitions of terms and meanings of symbols, see text]

State County County Subdivision Place	All occupied housing units	Percent with—								
		House heating fuel					Vehicles available			No telephone in unit
		Utility gas	Bottled, tank, or LP gas	Electricity	Fuel oil, kerosene, etc.	Other or none	None	1	2 or more	
Pope County—Con.										
Nora township	73	–	21.9	–	63.0	15.1	–	9.6	90.4	–
Reno township	108	–	33.3	7.4	35.2	24.1	3.7	18.5	77.8	5.6
Rolling Forks township	58	–	46.6	–	25.9	27.6	–	13.8	86.2	3.4
Sedan city	22	–	50.0	–	40.9	9.1	–	22.7	77.3	9.1
Starbuck city	496	62.9	10.5	15.5	9.5	1.6	13.3	42.9	43.8	3.2
Villard city	92	–	51.1	2.2	31.5	15.2	6.5	31.5	62.0	4.3
Walden township	69	–	47.8	5.8	43.5	2.9	2.9	10.1	87.0	2.9
Westport city	9	–	22.2	–	44.4	33.3	–	44.4	55.6	–
Westport township	78	–	41.0	–	34.6	24.4	–	23.1	76.9	1.3
White Bear Lake township	148	12.8	28.4	17.6	27.7	13.5	–	22.3	77.7	–
Ramsey County	190 500	82.6	.7	10.6	3.4	2.6	12.3	37.5	50.2	1.7
Arden Hills city	2 904	89.4	.5	5.2	3.6	1.3	1.7	23.3	75.0	.3
Blaine city (pt.)	–	–	–	–	–	–	–	–	–	–
Falcon Heights city	2 016	83.2	–	8.6	4.7	3.6	6.8	49.2	43.9	.5
Gem Lake city	142	53.5	6.3	8.5	28.9	2.8	1.4	12.7	85.9	–
Lauderdale city	1 164	81.3	.3	13.9	2.5	2.0	6.9	45.6	47.5	.6
Little Canada city	3 902	69.4	1.1	20.0	7.4	2.1	2.9	40.8	56.2	–
Maplewood city	11 496	83.1	.8	10.6	3.9	1.6	6.1	30.6	63.3	.3
Mounds View city	4 692	85.1	.9	7.1	4.0	2.9	3.6	29.6	66.8	1.0
New Brighton city	8 480	85.2	.7	9.7	1.9	2.5	3.8	28.6	67.6	1.1
North Oaks city	1 085	90.4	.6	3.6	5.3	–	–	3.5	96.5	–
North St. Paul city	4 447	88.1	.5	7.8	2.5	1.2	8.1	31.4	60.5	1.0
Roseville city	13 562	82.2	.9	10.3	3.8	2.9	5.3	35.9	58.8	.5
St. Anthony city (pt.)	1 288	78.1	–	15.7	.9	5.3	12.4	49.5	38.0	1.2
St. Paul city	110 249	82.6	.8	11.1	2.5	3.0	18.2	42.2	39.6	2.6
Shoreview city	8 991	83.6	.2	8.8	5.9	1.5	.9	27.4	71.7	.3
Spring Lake Park city (pt.)	51	84.3	–	–	15.7	–	–	58.8	41.2	–
Vadnais Heights city	3 924	83.4	.5	6.9	5.3	3.9	.7	27.0	72.3	1.0
White Bear township	3 205	82.4	.9	6.5	8.9	1.3	1.0	22.5	76.5	.4
White Bear Lake city (pt.)	8 902	78.5	.3	11.0	8.7	1.6	5.0	28.5	66.5	.4
Red Lake County	1 730	.1	13.5	29.4	38.8	18.2	6.5	30.9	62.6	6.8
Brooks city	58	–	13.8	43.1	25.9	17.2	8.6	41.4	50.0	8.6
Browns Creek township	20	–	–	40.0	30.0	30.0	–	20.0	80.0	–
Emardville township	75	–	14.7	17.3	26.7	41.3	2.7	28.0	69.3	2.7
Equality township	55	–	5.5	16.4	56.4	21.8	9.1	25.5	65.5	9.1
Garnes township	67	–	11.9	28.4	32.8	26.9	6.0	17.9	76.1	4.5
Gervais township	87	–	21.8	29.9	24.1	24.1	–	8.0	92.0	10.3
Lake Pleasant township	40	–	5.0	47.5	25.0	22.5	–	10.0	90.0	–
Lambert township	64	–	10.9	35.9	32.8	20.3	–	28.1	71.9	10.9
Louisville township	77	–	14.3	16.9	39.0	29.9	5.2	18.2	76.6	–
Oklee city	210	–	16.7	27.6	51.0	4.8	13.3	51.4	35.2	10.5
Plummer city	122	–	20.5	27.0	32.8	19.7	9.8	28.7	61.5	2.5
Poplar River township	64	–	23.4	31.3	25.0	20.3	–	15.6	84.4	4.7
Red Lake Falls city	599	.3	11.7	26.7	48.7	12.5	8.7	37.4	53.9	7.5
Red Lake Falls township	82	–	4.9	47.6	24.4	23.2	–	18.3	81.7	4.9
River township	23	–	17.4	30.4	26.1	26.1	–	26.1	73.9	8.7
Terrebonne township	65	–	18.5	40.0	18.5	23.1	–	23.1	76.9	6.2
Wylie township	22	–	–	50.0	9.1	40.9	–	18.2	81.8	13.6
Redwood County	6 554	29.4	18.5	15.2	31.3	5.7	6.6	32.7	60.6	2.3
Belview city	142	66.2	3.5	21.8	7.0	1.4	7.7	33.8	58.5	–
Brookville township	76	2.6	9.2	9.2	69.7	9.2	5.3	6.6	88.2	–
Charlestown township	84	–	33.3	6.0	54.8	6.0	–	16.7	83.3	3.6
Clements city	73	–	17.8	15.1	61.6	5.5	9.6	32.9	57.5	4.1
Delhi city	32	–	59.4	9.4	6.3	25.0	6.3	18.8	75.0	3.1
Delhi township	100	–	30.0	8.0	49.0	13.0	2.0	18.0	80.0	2.0
Gales township	58	–	22.4	1.7	67.2	8.6	–	13.8	86.2	–
Granite Rock township	86	–	40.7	12.8	38.4	8.1	3.5	22.1	74.4	3.5
Honner township	44	2.3	25.0	22.7	9.1	40.9	–	29.5	70.5	–
Johnsonville township	60	–	25.0	16.7	58.3	–	–	28.3	71.7	3.3
Kintire township	89	–	28.1	19.1	41.6	11.2	–	28.1	71.9	1.1
Lamberton city	405	75.1	1.2	8.6	13.3	1.7	14.1	40.0	45.9	3.0
Lamberton township	85	4.7	38.8	8.2	31.8	16.5	2.4	23.5	74.1	–
Lucan city	106	–	32.1	26.4	41.5	–	11.3	34.9	53.8	1.9
Milroy city	114	1.8	58.8	13.2	24.6	1.8	3.5	44.7	51.8	–
Morgan city	393	.5	13.5	16.5	64.4	5.1	7.9	36.4	55.7	3.6
Morgan township	114	1.8	21.9	14.9	48.2	13.2	1.8	21.9	76.3	–
New Avon township	93	–	39.8	8.6	41.9	9.7	–	16.1	83.9	–
North Hero township	76	–	14.5	14.5	65.8	5.3	–	13.2	86.8	1.3
North Redwood city	67	–	41.8	28.4	20.9	9.0	–	16.4	83.6	1.5
Paxton township	180	1.7	45.0	11.1	38.9	3.3	9.4	25.0	65.6	5.6
Redwood Falls city	1 981	56.6	1.8	23.9	14.7	3.0	7.6	44.1	48.3	2.2
Redwood Falls township	85	2.4	25.9	2.4	45.9	23.5	–	27.1	72.9	–
Revere city	44	68.2	4.5	–	27.3	–	4.5	27.3	68.2	4.5
Sanborn city	193	67.4	–	6.2	21.2	5.2	2.1	46.1	51.8	2.6
Seaforth city	37	–	48.6	–	37.8	13.5	10.8	37.8	51.4	–
Sheridan township	86	–	26.7	4.7	60.5	8.1	–	11.6	88.4	3.5
Sherman township	90	2.2	40.0	4.4	36.7	16.7	4.4	22.2	73.3	7.8
Springdale township	87	–	21.8	13.8	51.7	12.6	–	10.3	89.7	–
Sundown township	94	–	33.0	9.6	50.0	7.4	6.4	7.4	86.2	3.2
Swedes Forest township	53	–	62.3	11.3	18.9	7.5	–	15.1	84.9	–
Three Lakes township	85	–	17.6	16.5	56.5	9.4	–	12.9	87.1	–
Underwood township	78	–	30.8	21.8	34.6	12.8	–	6.4	93.6	–
Vail township	89	–	36.0	11.2	41.6	11.2	2.2	7.9	89.9	2.2
Vesta city	118	–	68.6	.8	28.8	1.7	13.6	37.3	49.2	1.7
Vesta township	69	–	29.0	5.8	47.8	17.4	–	20.3	79.7	5.8
Wabasso city	262	–	41.6	10.7	45.8	1.9	12.6	48.1	39.3	2.3
Walnut Grove city	322	71.1	3.4	12.7	10.9	1.9	12.4	39.4	48.1	3.7
Wanda city	47	–	48.9	4.3	40.4	6.4	21.3	19.1	59.6	4.3
Waterbury township	87	–	44.8	5.7	42.5	6.9	5.7	–	94.3	–
Westline township	78	–	35.9	6.4	53.8	3.8	2.6	16.7	80.8	–
Willow Lake township	92	–	38.0	6.5	48.9	6.5	2.2	7.6	90.2	2.2

TIPSII [UPF] GPH527 CENSUS90 72583600 06/18/92 1:41 PM MACHINE: C DATA:CENSUS90S*PH5TIPSDA27. 06/16/92 17:23:34 TAPE: NONE FRAME: 462
TSF:CENSUS90*92. 06/18/92 10:41:18 UTF:CENSUS90*93. 06/18/92 10:41:18 META:CENSUS90S*PH5TABLES27. 06/18/92 11:26:48

Table 13. **Fuels and Equipment Characteristics: 1990**—Con.

[Data based on sample and subject to sampling variability, see text. For definitions of terms and meanings of symbols, see text]

State County County Subdivision Place	All occupied housing units	Percent with—								
		House heating fuel					Vehicles available			
		Utility gas	Bottled, tank, or LP gas	Electricity	Fuel oil, kerosene, etc.	Other or none	None	1	2 or more	No telephone in unit
Renville County	6 790	32.2	19.9	12.3	30.5	5.1	6.8	31.2	62.0	3.3
Bandon township	90	3.3	23.3	17.8	47.8	7.8	2.2	22.2	75.6	2.2
Beaver Falls township	86	–	41.9	7.0	39.5	11.6	2.3	16.3	81.4	7.0
Birch Cooley township	97	3.1	19.6	8.2	58.8	10.3	5.2	15.5	79.4	5.2
Bird Island city	522	78.7	4.8	6.1	7.1	3.3	10.2	35.4	54.4	2.7
Bird Island township	92	9.8	54.3	9.8	19.6	6.5	2.2	9.8	88.0	–
Boon Lake township	126	–	38.9	7.1	42.1	11.9	–	19.8	80.2	–
Brookfield township	82	–	54.9	6.1	34.1	4.9	–	23.2	76.8	–
Buffalo Lake city	288	–	22.6	12.2	63.9	1.4	13.2	37.8	49.0	6.9
Cairo township	98	–	7.1	8.2	72.4	12.2	–	11.2	88.8	6.1
Camp township	82	–	30.5	7.3	50.0	12.2	3.7	22.0	74.4	–
Crooks township	76	–	38.2	22.4	39.5	–	–	5.3	94.7	–
Danube city	209	71.8	2.9	14.8	7.2	3.3	10.0	32.1	57.9	1.0
Emmet township	106	3.8	29.2	17.0	34.9	15.1	–	17.9	82.1	–
Ericson township	83	2.4	19.3	13.3	57.8	7.2	2.4	4.8	92.8	2.4
Fairfax city	522	.8	19.0	18.0	58.2	4.0	8.4	42.9	48.7	4.4
Flora township	78	–	46.2	15.4	28.2	10.3	–	23.1	76.9	–
Franklin city	201	1.0	30.8	7.0	51.2	10.0	11.9	41.3	46.8	5.5
Hawk Creek township	90	–	45.6	7.8	34.4	12.2	2.2	23.3	74.4	3.3
Hector city	491	68.8	3.3	10.2	17.1	.6	8.6	44.6	46.8	2.9
Hector township	113	2.7	48.7	8.0	34.5	6.2	3.5	12.4	84.1	–
Henryville township	79	–	35.4	7.6	50.6	6.3	5.1	15.2	79.7	3.8
Kingman township	80	–	60.0	8.8	16.3	15.0	2.5	16.3	81.3	–
Martinsburg township	82	–	61.0	–	32.9	6.1	3.7	12.2	84.1	7.3
Melville township	93	–	54.8	6.5	30.1	8.6	–	33.3	66.7	2.2
Morton city	197	1.0	31.0	14.2	48.7	5.1	17.3	36.0	46.7	4.6
Norfolk township	75	–	40.0	8.0	34.7	17.3	–	9.3	90.7	–
Olivia city	1 048	65.3	1.0	19.6	12.4	1.7	8.2	36.6	55.2	3.9
Osceola township	82	2.4	53.7	8.5	26.8	8.5	–	20.7	79.3	–
Palmyra township	95	–	66.3	10.5	21.1	2.1	5.3	20.0	74.7	5.3
Preston Lake township	117	–	27.4	3.4	59.0	10.3	1.7	22.2	76.1	–
Renville city	536	71.3	3.7	12.7	8.8	3.5	7.3	42.7	50.0	4.1
Sacred Heart city	279	62.0	3.2	11.5	20.8	2.5	13.3	41.6	45.2	6.8
Sacred Heart township	108	5.6	25.0	26.9	35.2	7.4	–	24.1	75.9	1.9
Troy township	103	8.7	37.9	8.7	44.7	–	–	19.4	80.6	–
Wang township	103	–	38.8	13.6	39.8	7.8	1.9	14.6	83.5	1.9
Wellington township	83	–	16.9	4.8	61.4	16.9	–	9.6	90.4	2.4
Winfield township	98	–	50.0	6.1	37.8	6.1	5.1	14.3	80.6	–
Rice County	16 347	65.8	13.1	8.4	6.6	6.1	7.9	31.2	60.9	2.5
Bridgewater township	531	23.0	41.8	7.0	20.9	7.3	1.1	10.2	88.7	1.5
Cannon City township	380	20.8	42.6	2.6	19.5	14.5	1.8	18.9	79.2	3.2
Dennison city (pt.)	–	–	–	–	–	–	–	–	–	–
Dundas city	171	88.9	2.3	3.5	1.8	3.5	4.1	24.6	71.3	4.7
Erin township	224	1.3	42.4	6.3	25.9	24.1	1.3	17.0	81.7	1.8
Faribault city	6 392	89.3	1.0	7.9	.2	1.6	11.2	36.6	52.2	3.2
Forest township	293	1.0	42.0	7.8	24.2	24.9	2.4	15.4	82.3	2.7
Lonsdale city	437	73.2	5.9	13.5	3.0	4.3	8.9	27.9	63.2	1.1
Morristown city	284	85.9	1.4	5.3	3.5	3.9	5.3	37.7	57.0	2.1
Morristown township	217	7.4	36.9	3.2	20.7	31.8	–	19.8	80.2	–
Nerstrand city	88	2.3	40.9	5.7	46.6	4.5	1.1	37.5	61.4	3.4
Northfield city (pt.)	4 056	81.6	1.2	12.6	.6	4.0	10.6	41.7	47.7	2.2
Northfield township	260	10.4	37.7	7.7	28.8	15.4	1.5	11.9	86.5	.8
Richland township	147	–	50.3	1.4	39.5	8.8	–	13.6	86.4	8.2
Shieldsville township	344	–	56.4	12.2	13.1	18.3	1.5	17.2	81.4	1.5
Walcott township	511	37.2	38.2	4.3	11.2	9.2	1.4	13.1	85.5	.8
Warsaw township	426	39.2	39.2	3.8	10.8	7.0	2.1	19.0	78.9	.5
Webster township	464	11.9	43.8	8.0	28.2	8.2	.9	9.9	89.2	.9
Wells township	598	44.3	28.6	4.7	10.0	12.4	1.7	23.7	74.6	2.2
Wheatland township	377	23.6	28.4	2.1	27.6	18.3	4.2	13.0	82.8	2.7
Wheeling township	147	–	51.0	7.5	27.2	14.3	1.4	10.2	88.4	4.8
Rock County	3 754	40.6	21.6	16.6	18.6	2.6	7.2	27.1	65.7	3.4
Battle Plain township	72	–	40.3	22.2	29.2	8.3	–	5.6	94.4	4.2
Beaver Creek city	106	–	67.0	7.5	25.5	–	2.8	39.6	57.5	1.9
Beaver Creek township	131	3.1	45.0	13.0	35.9	3.1	–	10.7	89.3	–
Clinton township	103	1.9	42.7	5.8	45.6	3.9	1.0	20.4	78.6	7.8
Denver township	77	–	49.4	19.5	28.6	2.6	–	2.6	97.4	3.9
Hardwick city	91	–	53.8	19.8	24.2	2.2	3.3	31.9	64.8	4.4
Hills city	214	–	41.1	9.3	46.7	2.8	5.6	34.6	59.8	2.8
Jasper city (pt.)	36	58.3	13.9	27.8	–	–	27.8	19.4	52.8	8.3
Kanaranzi township	106	3.8	32.1	16.0	41.5	6.6	.9	15.1	84.0	4.7
Kenneth city	22	–	59.1	–	31.8	9.1	13.6	18.2	68.2	9.1
Luverne city	1 902	77.3	.7	18.0	2.2	1.8	11.9	35.3	52.7	4.4
Luverne township	168	11.3	32.1	27.4	26.2	3.0	–	8.9	91.1	1.2
Magnolia city	68	5.9	75.0	5.9	13.2	–	8.8	45.6	45.6	–
Magnolia township	107	–	49.5	20.6	29.9	–	.9	19.6	79.4	2.8
Martin township	142	–	23.2	11.3	60.6	4.9	–	12.7	87.3	–
Mound township	93	–	40.9	25.8	25.8	7.5	–	8.6	91.4	–
Rose Dell township	81	–	30.9	7.4	54.3	7.4	–	4.9	95.1	–
Springwater township	104	–	49.0	19.2	31.7	–	–	16.3	83.7	1.9
Steen city	58	–	53.4	–	41.4	5.2	5.2	27.6	67.2	–
Vienna township	73	–	45.2	21.9	30.1	2.7	–	5.5	94.5	–
Roseau County	5 415	17.8	16.8	29.3	19.8	16.3	5.8	26.8	67.4	5.0
Badger city	161	–	9.9	26.7	55.3	8.1	14.3	38.5	47.2	5.6
Barnett township	66	–	13.6	31.8	27.3	27.3	–	13.6	86.4	–
Barto township	34	–	–	50.0	29.4	20.6	–	23.5	76.5	–
Beaver township	27	–	33.3	7.4	25.9	33.3	–	55.6	44.4	18.5
Cedarbend township	82	–	35.4	23.2	19.5	22.0	3.7	24.4	72.0	2.4
Deer township	48	–	16.7	25.0	16.7	41.7	–	4.2	95.8	–
Dewey township	42	–	4.8	38.1	26.2	31.0	–	19.0	81.0	4.8
Dieter township	64	3.1	12.5	48.4	10.9	25.0	–	15.6	84.4	–
Enstrom township	157	–	38.9	24.2	20.4	16.6	1.9	13.4	84.7	3.8
Falun township	99	–	16.2	36.4	15.2	32.3	2.0	20.2	77.8	2.0

TIPSII [UPF] GPH527 CENSUS90 72583600 06/18/92 1:41 PM MACHINE: C DATA:CENSUS90S*PH5TIPSDA27. 06/16/92 17:23:34 TAPE: NONE FRAME: 463
TSF:CENSUS90*92. 06/18/92 10:41:18 UTF:CENSUS90*93. 06/18/92 10:41:18 META:CENSUS90S*PH5TABLES27. 06/18/92 11:26:48

Table 13. **Fuels and Equipment Characteristics: 1990**—Con.

[Data based on sample and subject to sampling variability, see text. For definitions of terms and meanings of symbols, see text]

State County County Subdivision Place	All occupied housing units	Percent with—								
		House heating fuel					Vehicles available			
		Utility gas	Bottled, tank, or LP gas	Electricity	Fuel oil, kerosene, etc.	Other or none	None	1	2 or more	No telephone in unit
Roseau County—Con.										
Golden Valley township	69	–	24.6	34.8	17.4	23.2	7.2	13.0	79.7	10.1
Greenbush city	297	–	17.2	30.6	43.8	8.4	10.4	34.0	55.6	2.0
Grimstad township	61	–	21.3	50.8	16.4	11.5	–	26.2	73.8	–
Hereim township	83	–	15.7	63.9	16.9	3.6	–	20.5	79.5	2.4
Huss township	49	–	14.3	28.6	28.6	28.6	–	28.6	71.4	10.2
Jadis township	198	11.1	18.7	36.4	19.7	14.1	4.0	20.7	75.3	–
Lake township	599	–	36.7	33.1	16.5	13.7	1.5	26.2	72.3	10.2
Laona township	152	–	27.6	17.8	19.7	34.9	–	21.1	78.9	5.3
Lind township	27	–	18.5	14.8	33.3	33.3	7.4	11.1	81.5	7.4
Malung township	135	–	28.1	43.0	13.3	15.6	1.5	17.0	81.5	4.4
Mickinock township	116	–	14.7	36.2	21.6	27.6	4.3	27.6	68.1	6.0
Moose township	42	–	11.9	23.8	52.4	11.9	4.8	40.5	54.8	7.1
Moranville township	248	–	21.0	33.1	14.9	31.0	–	17.3	82.7	6.5
Nereson township	44	–	15.9	25.0	31.8	27.3	–	22.7	77.3	11.4
North Roseau unorg.	48	–	14.6	39.6	10.4	35.4	–	20.8	79.2	6.3
Northwest Roseau unorg.	2	–	100.0	–	–	–	–	100.0	–	–
Palmville township	19	–	10.5	36.8	–	52.6	–	21.1	78.9	10.5
Pohlitz township	12	–	–	83.3	–	16.7	–	16.7	83.3	–
Polonia township	18	–	–	66.7	16.7	16.7	–	16.7	83.3	–
Poplar Grove township	33	–	21.2	6.1	42.4	30.3	6.1	18.2	75.8	–
Reine township	43	–	11.6	32.6	14.0	41.9	–	25.6	74.4	4.7
Roosevelt city (pt.)	58	–	39.7	10.3	15.5	34.5	3.4	20.7	75.9	3.4
Roseau city	976	51.2	3.3	26.0	11.9	7.6	10.6	37.6	51.8	4.4
Ross township	129	–	17.8	38.8	27.1	16.3	1.6	20.9	77.5	–
Skagen township	71	–	7.0	31.0	45.1	16.9	–	11.3	88.7	9.9
Soler township	42	–	11.9	23.8	28.6	35.7	–	21.4	78.6	2.4
Southeast Roseau unorg.	87	2.3	20.7	16.1	18.4	42.5	4.6	16.1	79.3	8.0
Spruce township	194	–	15.5	56.7	16.0	11.9	4.1	19.6	76.3	6.7
Stafford township	82	–	30.5	29.3	19.5	20.7	–	22.0	78.0	–
Stokes township	78	–	16.7	32.1	37.2	14.1	2.6	24.4	73.1	5.1
Strathcona city	14	–	42.9	35.7	–	21.4	–	28.6	71.4	–
Warroad city	609	71.8	3.9	8.4	10.3	5.6	15.8	34.2	50.1	5.7
St. Louis County	78 901	32.8	5.7	8.6	37.3	15.5	12.5	34.8	52.7	3.4
Alango township	103	–	15.5	7.8	46.6	30.1	3.9	32.0	64.1	1.9
Alborn township	109	–	13.8	3.7	60.6	22.0	–	19.3	80.7	5.5
Alden township	58	–	31.0	3.4	25.9	39.7	–	25.9	74.1	8.6
Angora township	109	–	11.9	4.6	49.5	33.9	.9	36.7	62.4	5.5
Arrowhead township	49	4.1	14.3	12.2	53.1	16.3	8.2	30.6	61.2	10.2
Ault township	31	–	19.4	–	58.1	22.6	29.0	32.3	38.7	29.0
Babbitt city	675	–	2.8	4.3	77.5	15.4	4.0	28.7	67.3	2.2
Balkan township	316	1.3	6.3	6.6	45.9	39.9	2.2	22.2	75.6	.6
Bassett township	20	–	–	–	85.0	15.0	–	15.0	85.0	–
Beatty township	135	–	24.4	14.8	12.6	48.1	–	20.7	79.3	1.5
Birch Lake unorg.	182	–	10.4	4.4	74.2	11.0	–	39.6	60.4	7.1
Biwabik city	467	69.0	1.3	7.5	16.7	5.6	10.9	38.5	50.5	3.6
Biwabik township	306	1.0	18.0	8.8	43.1	29.1	1.0	22.2	76.8	.7
Breitung township	312	–	11.5	12.2	57.7	18.6	5.8	35.6	58.7	4.8
Brevator township	377	.3	25.2	8.8	43.8	22.0	5.8	27.6	66.6	8.0
Brookston city	30	–	30.0	10.0	50.0	10.0	–	23.3	76.7	30.0
Buhl city	379	67.3	1.6	7.9	15.3	7.9	10.8	35.4	53.8	2.6
Canosia township	629	1.9	11.6	15.4	59.0	12.1	1.3	19.7	79.0	.8
Cedar Valley township	72	–	16.7	2.8	37.5	43.1	–	16.7	83.3	4.2
Cherry township	319	1.6	14.1	3.4	51.4	29.5	2.2	13.5	84.3	.9
Chisholm city	2 243	57.3	1.5	5.8	28.5	6.9	17.8	36.9	45.3	2.2
Clinton township	365	–	16.4	4.4	55.6	23.6	1.9	18.4	79.7	3.3
Colvin township	145	–	6.2	.7	40.7	52.4	2.1	18.6	79.3	2.8
Cook city	305	1.0	28.5	4.3	56.4	9.8	18.0	40.3	41.6	5.2
Cotton township	171	–	19.3	9.4	41.5	29.8	11.7	19.3	69.0	4.7
Culver township	93	–	33.3	19.4	34.4	12.9	5.4	12.9	81.7	4.3
Duluth city	34 563	51.5	1.5	7.7	34.6	4.7	17.0	38.5	44.4	2.8
Duluth township	587	–	25.6	8.0	43.3	23.2	1.5	29.3	69.2	3.2
Ellsburg township	48	–	22.9	12.5	43.8	20.8	–	45.8	54.2	4.2
Elmer township	58	–	10.3	8.6	44.8	36.2	5.2	25.9	69.0	–
Ely city	1 788	–	7.3	2.3	79.8	10.6	14.5	40.2	45.2	10.5
Embarrass township	306	–	11.1	4.9	47.4	36.6	1.3	29.4	69.3	7.8
Eveleth city	1 794	53.1	.6	13.4	27.7	5.2	16.4	45.8	37.8	5.8
Fairbanks township	32	–	21.9	–	43.8	34.4	12.5	28.1	59.4	9.4
Fayal township	744	.4	10.6	18.4	54.2	16.4	2.3	21.0	76.7	.5
Field township	164	–	13.4	6.1	44.5	36.0	.6	28.7	70.7	4.3
Fine Lakes township	64	–	40.6	6.3	26.6	26.6	10.9	37.5	51.6	10.9
Floodwood city	266	–	23.3	2.6	63.2	10.9	20.7	40.2	39.1	10.2
Floodwood township	127	–	17.3	2.4	37.0	43.3	17.3	15.0	67.7	11.0
Franklin city	14	–	–	–	78.6	21.4	–	57.1	42.9	–
Fredenberg township	267	–	16.5	27.3	38.6	17.6	–	17.2	82.8	–
French township	201	–	20.9	34.8	20.9	23.4	2.0	23.4	74.6	–
Gheen unorg.	5	–	100.0	–	–	–	–	100.0	–	–
Gilbert city	839	60.1	4.1	.1	32.4	3.3	11.6	42.2	46.2	5.4
Gnesen township	415	–	24.1	19.0	38.3	18.6	1.9	20.7	77.3	2.4
Grand Lake township	766	.8	20.9	14.0	47.3	17.1	2.2	18.8	79.0	–
Great Scott township	227	–	13.7	4.8	60.8	20.7	4.0	27.3	68.7	6.6
Kinney city	105	–	15.2	3.8	67.6	13.3	4.8	28.6	66.7	9.5
Greenwood township	220	–	33.2	21.4	21.8	23.6	2.7	28.2	69.1	8.2
Halden township	50	–	30.0	–	36.0	34.0	12.0	20.0	68.0	10.0
Hay Lake unorg.	41	–	4.9	4.9	19.5	70.7	–	19.5	80.5	4.9
Heikkila Lake unorg.	489	–	14.5	11.9	44.8	28.8	5.7	21.5	72.8	1.2
Hermantown city	2 192	10.6	10.3	11.3	58.4	9.4	2.5	28.6	68.9	.1
Hibbing city	7 439	21.8	4.2	11.0	34.8	28.3	12.6	36.0	51.4	3.5
Hoyt Lakes city	888	74.8	.1	4.1	18.6	2.5	4.6	28.5	66.9	1.5
Industrial township	195	1.0	24.6	10.8	36.9	26.7	–	24.6	75.4	8.7
Iron Junction city	52	–	9.6	7.7	73.1	9.6	–	28.8	71.2	–
Janette Lake unorg.	99	–	8.1	12.1	42.4	37.4	10.1	18.2	71.7	–

TIPSII [UPF] GPH527 CENSUS90 72583600 06/18/92 1:41 PM MACHINE: C DATA:CENSUS90S*PH5TIPSDA27. 06/16/92 17:23:34 TAPE: NONE FRAME: 464
TSF:CENSUS90*92. 06/18/92 10:41:18 UTF:CENSUS90*93. 06/18/92 10:41:18 META:CENSUS90S*PH5TABLES27. 06/18/92 11:26:48

Table 13. **Fuels and Equipment Characteristics: 1990**—Con.

[Data based on sample and subject to sampling variability, see text. For definitions of terms and meanings of symbols, see text]

State County County Subdivision Place	All occupied housing units	Percent with—								
		House heating fuel					Vehicles available			
		Utility gas	Bottled, tank, or LP gas	Electricity	Fuel oil, kerosene, etc.	Other or none	None	1	2 or more	No telephone in unit
St. Louis County—Con.										
Kelsey township	48	–	14.6	4.2	41.7	39.6	–	14.6	85.4	25.0
Kugler township	65	–	7.7	3.1	23.1	66.2	3.1	16.9	80.0	–
Lake Vermilion unorg.	61	–	34.4	16.4	3.3	45.9	–	34.4	65.6	6.6
Lakewood township	611	–	15.4	11.8	52.9	20.0	.3	21.4	78.2	.3
Lavell township	140	–	17.9	3.6	48.6	30.0	2.1	25.7	72.1	7.1
Leiding township	162	–	37.7	1.2	22.8	38.3	3.7	46.3	50.0	9.3
Leonidas city	28	10.7	–	–	89.3	–	–	39.3	60.7	–
Linden Grove township	59	–	15.3	–	22.0	62.7	10.2	28.8	61.0	3.4
McCormack Lake unorg.	69	–	24.6	8.7	31.9	34.8	–	23.2	76.8	–
McDavitt township	183	–	29.0	–	35.0	36.1	1.1	23.0	76.0	–
McKinley city	54	–	25.9	1.9	66.7	5.6	–	27.8	72.2	3.7
Meadowlands city	42	–	11.9	–	88.1	–	21.4	33.3	45.2	9.5
Meadowlands township	106	–	17.9	4.7	39.6	37.7	3.8	25.5	70.8	3.8
Midway township	462	13.2	13.0	10.0	50.0	13.9	2.6	24.7	72.7	1.1
Morcom township	49	–	20.4	–	46.9	32.7	10.2	30.6	59.2	14.3
Morse township	446	–	13.5	5.6	39.7	41.3	4.5	26.9	68.6	8.1
Mountain Iron city	1 350	28.0	6.2	22.7	34.4	8.7	5.5	29.2	65.3	1.9
Ness township	29	–	6.9	–	51.7	41.4	6.9	10.3	82.8	17.2
Nett Lake unorg.	91	–	36.3	–	6.6	57.1	24.2	38.5	37.4	29.7
New Independence township	91	–	12.1	3.3	46.2	38.5	2.2	22.0	75.8	2.2
Normanna township	154	–	22.7	7.8	32.5	37.0	1.3	22.1	76.6	3.2
Northeast St. Louis unorg.	77	–	51.9	2.6	11.7	33.8	3.9	42.9	53.2	35.1
Northland township	47	–	34.0	17.0	23.4	25.5	4.3	46.8	48.9	6.4
North Star township	46	–	13.0	4.3	41.3	41.3	4.3	26.1	69.6	–
Northwest St. Louis unorg.	173	–	17.9	13.3	23.7	45.1	3.5	23.7	72.8	5.8
Orr city	155	–	35.5	16.8	34.8	12.9	14.8	45.8	39.4	16.8
Owens township	126	–	15.9	5.6	47.6	31.0	4.8	27.0	68.3	–
Payne township	18	–	11.1	–	16.7	72.2	–	38.9	61.1	38.9
Pequaywan township	36	–	8.3	5.6	55.6	30.6	–	8.3	91.7	–
Pike township	186	–	20.4	2.7	40.3	36.6	1.6	18.8	79.6	.5
Portage township	89	–	34.8	–	25.8	39.3	9.0	25.8	65.2	21.3
Potshot Lake unorg.	26	–	34.6	–	34.6	30.8	7.7	23.1	69.2	–
Prairie Lake township	23	–	8.7	–	30.4	60.9	–	21.7	78.3	–
Proctor city	1 196	58.5	.9	9.1	25.3	6.1	13.7	30.9	55.4	1.4
Rice Lake township	1 373	–	10.1	8.7	68.5	12.7	1.5	23.1	75.4	.5
Arnold CDP	1 029	–	11.0	6.4	72.2	10.4	1.2	24.0	74.8	.7
Sand Lake unorg.	399	.8	13.3	13.3	45.4	27.3	1.5	16.8	81.7	2.0
Sandy township	141	–	7.1	7.8	47.5	37.6	1.4	21.3	77.3	5.0
Solway township	600	.7	15.7	14.7	46.7	22.3	1.5	23.8	74.7	–
Stoney Brook township	65	4.6	9.2	7.7	53.8	24.6	–	32.3	67.7	3.1
Sturgeon township	68	–	25.0	2.9	38.2	33.8	–	32.4	67.6	4.4
Toivola township	95	–	3.2	3.2	51.6	42.1	8.4	29.5	62.1	2.1
Tower city	222	–	14.4	18.5	55.0	12.2	11.3	32.4	56.3	2.7
Van Buren township	54	–	31.5	–	51.9	16.7	–	38.9	61.1	18.5
Vermilion Lake township	117	–	12.0	11.1	49.6	27.4	9.4	26.5	64.1	6.0
Virginia city	4 338	12.7	.7	6.9	13.6	66.0	18.1	42.6	39.3	5.3
Waasa township	114	–	9.6	2.6	52.6	35.1	2.6	21.9	75.4	7.9
White township	1 442	34.0	5.1	7.8	31.8	21.3	6.9	31.6	61.5	7.5
Aurora city	832	55.6	1.2	10.3	24.9	7.9	9.4	37.4	53.2	7.9
Whiteface Reservoir unorg.	91	–	42.9	16.5	30.8	9.9	–	12.1	87.9	–
Willow Valley township	49	–	20.4	–	14.3	65.3	4.1	32.7	63.3	10.2
Winton city	71	–	25.4	–	71.8	2.8	8.5	38.0	53.5	8.5
Wuori township	224	–	18.8	13.4	39.7	28.1	4.5	21.0	74.6	.9
Scott County	19 367	68.6	13.0	7.0	7.1	4.2	3.6	19.8	76.6	.9
Belle Plaine city	1 092	87.6	3.8	6.6	1.6	.4	4.2	28.8	67.0	1.7
Belle Plaine township	207	8.2	47.3	4.3	30.0	10.1	1.0	10.1	88.9	1.0
Blakeley township	140	–	60.7	3.6	20.0	15.7	–	12.9	87.1	.7
Cedar Lake township	533	.6	46.2	4.3	31.5	17.4	1.1	9.4	89.5	–
Credit River township	864	51.6	30.0	2.3	9.8	6.3	–	8.2	91.8	.8
Elko city	77	–	57.1	9.1	27.3	6.5	2.6	24.7	72.7	–
Helena township	352	9.1	36.9	9.7	25.3	19.0	.9	11.1	88.1	–
Jackson township	459	61.9	24.6	2.4	10.0	1.1	.4	24.4	75.2	3.5
Jordan city	1 042	82.1	5.8	6.6	1.2	4.2	8.2	27.4	64.4	1.6
Louisville township	278	30.6	38.8	6.8	16.2	7.6	1.1	14.7	84.2	.7
New Market city	70	88.6	–	–	11.4	–	5.7	10.0	84.3	–
New Market township	627	8.6	52.2	5.1	26.8	7.3	1.9	11.8	86.3	–
New Prague city (pt.)	870	86.2	.8	11.7	.2	1.0	11.8	35.4	52.8	2.3
Prior Lake city	3 901	81.4	4.7	9.0	2.9	2.0	2.4	19.0	78.6	.9
St. Lawrence township	126	8.7	34.1	3.2	28.6	25.4	2.4	7.1	90.5	.8
Sand Creek township	412	7.0	43.9	8.7	29.4	10.9	1.9	10.9	87.1	1.0
Savage city	3 255	91.0	1.9	2.7	2.2	2.2	1.3	15.1	83.5	.4
Shakopee city	4 163	81.1	3.8	9.6	3.1	2.4	6.7	26.0	67.3	1.0
Spring Lake township	899	20.8	42.2	9.3	16.4	11.3	1.1	11.2	87.7	–
Sherburne County	13 643	32.2	24.9	19.2	13.3	10.4	3.3	21.9	74.9	2.0
Baldwin township	960	12.3	42.8	16.8	11.3	16.9	–	19.1	80.9	4.1
Becker city	341	34.0	14.1	32.6	17.0	2.3	8.5	29.3	62.2	8.8
Becker township	656	9.8	35.5	13.6	17.7	23.5	1.2	11.4	87.3	1.7
Big Lake city	1 173	71.4	7.2	16.8	1.8	2.9	7.0	34.4	58.7	6.0
Big Lake township	1 384	22.9	36.3	16.5	12.6	11.6	1.3	15.8	82.9	.5
Blue Hill township	258	–	58.1	2.7	13.6	25.6	3.5	16.7	79.8	7.8
Clear Lake city	118	–	30.5	39.0	28.8	1.7	4.2	30.5	65.3	–
Clear Lake township	398	.5	37.7	24.6	29.4	7.8	.5	14.6	84.9	.5
Elk River city	3 695	43.1	17.8	20.7	11.4	7.0	4.6	23.0	72.4	1.0
Haven township	616	8.1	23.4	22.7	33.1	12.7	–	17.4	82.6	.5
Livonia township	701	2.9	43.1	17.1	17.1	19.8	1.7	14.0	84.3	1.9
Orrock township	484	.4	48.8	16.1	15.5	19.2	.8	16.9	82.2	1.2
Palmer township	559	.4	47.9	17.2	17.7	16.8	2.0	19.5	78.5	.7
Princeton city (pt.)	–	–	–	–	–	–	–	–	–	–
St. Cloud city (pt.)	1 659	68.0	1.2	19.9	8.9	2.0	4.6	30.0	65.4	.9
Santiago township	227	1.8	41.4	17.2	15.4	24.2	–	19.8	80.2	3.5
Zimmerman city	414	35.5	14.3	26.6	12.6	11.1	5.1	18.8	76.1	1.2

TIPSII [UPF] GPH527 CENSUS90 72583600 06/18/92 1:41 PM MACHINE: C DATA:CENSUS90S*PH5TIPSDA27. 06/16/92 17:23:34 TAPE: NONE FRAME: 465
TSF:CENSUS90*92. 06/18/92 10:41:18 UTF:CENSUS90*93. 06/18/92 10:41:18 META:CENSUS90S*PH5TABLES27. 06/18/92 11:26:48

Table 13. **Fuels and Equipment Characteristics: 1990**—Con.

[Data based on sample and subject to sampling variability, see text. For definitions of terms and meanings of symbols, see text]

State County County Subdivision Place	All occupied housing units	Percent with—								
		House heating fuel					Vehicles available			
		Utility gas	Bottled, tank, or LP gas	Electricity	Fuel oil, kerosene, etc.	Other or none	None	1	2 or more	No telephone in unit
Sibley County	5 323	33.2	20.0	5.0	33.6	8.2	5.7	29.1	65.2	4.2
Alfsborg township	141	17.0	30.5	6.4	39.7	6.4	5.0	26.2	68.8	–
Arlington city	738	77.9	1.4	6.1	11.9	2.7	6.6	42.8	50.5	3.1
Arlington township	193	6.2	47.2	2.1	39.9	4.7	–	9.8	90.2	–
Bismarck township	108	–	21.3	6.5	68.5	3.7	7.4	19.4	73.1	6.5
Cornish township	105	1.0	12.4	10.5	60.0	16.2	–	9.5	90.5	4.8
Dryden township	154	28.6	30.5	1.9	29.9	9.1	–	14.9	85.1	4.5
Faxon township	114	–	45.6	3.5	29.8	21.1	1.8	16.7	81.6	6.1
Gaylord city	756	79.2	3.3	6.0	8.6	2.9	9.4	39.3	51.3	5.3
Gibbon city	333	.3	10.2	9.0	76.9	3.6	9.6	43.8	46.5	1.5
Grafton township	93	–	20.4	4.3	65.6	9.7	2.2	9.7	88.2	5.4
Green Isle city	91	59.3	2.2	–	38.5	–	9.9	37.4	52.7	2.2
Green Isle township	215	5.6	40.0	3.7	38.6	12.1	4.7	9.3	86.0	2.8
Henderson city	305	2.3	40.7	4.3	42.0	10.8	11.5	25.9	62.6	5.6
Henderson township	199	1.5	30.2	3.0	36.2	29.1	1.0	19.6	79.4	7.0
Jessenland township	146	1.4	47.3	1.4	33.6	16.4	3.4	19.9	76.7	2.7
Kelso township	118	–	47.5	–	34.7	17.8	5.1	15.3	79.7	7.6
Moltke township	110	–	13.6	3.6	69.1	13.6	.9	14.5	84.5	3.6
New Auburn city	131	1.5	56.5	1.5	35.9	4.6	1.5	38.2	60.3	21.4
New Auburn township	154	–	26.6	7.1	47.4	18.8	1.3	12.3	86.4	1.9
Severance township	134	–	6.7	6.7	81.3	5.2	–	32.1	67.9	–
Sibley township	112	–	54.5	8.0	25.9	11.6	–	6.3	93.8	–
Transit township	124	4.0	31.5	.8	43.5	20.2	–	23.4	76.6	5.6
Washington Lake township	191	9.9	34.6	5.2	35.6	14.7	4.7	14.7	80.6	–
Winthrop city	558	72.8	1.4	4.8	18.8	2.2	9.1	43.5	47.3	5.0
Stearns County	39 776	43.7	9.7	17.7	18.6	10.3	7.0	28.8	64.2	2.2
Albany city	605	62.6	6.3	14.9	11.6	4.6	12.2	36.5	51.2	3.1
Albany township	256	4.7	24.2	10.9	30.5	29.7	2.3	13.7	84.0	–
Ashley township	94	–	39.4	7.4	40.4	12.8	–	18.1	81.9	–
Avon city	335	46.3	3.9	26.9	18.8	4.2	3.3	28.4	68.4	–
Avon township	603	1.0	27.7	14.1	22.6	34.7	3.3	16.3	80.4	3.0
Belgrade city	282	1.8	23.4	25.9	48.9	–	14.5	47.9	37.6	4.6
Brockway township	688	2.5	20.1	12.2	33.6	31.7	2.3	11.0	86.6	2.8
Brooten city (pt.)	276	–	35.9	16.7	42.0	5.4	13.0	39.1	47.8	–
Cold Spring city	860	58.4	2.7	17.9	20.1	.9	9.7	35.3	55.0	–
Collegeville township	512	–	34.4	18.8	17.6	29.3	1.4	9.2	89.5	–
Crow Lake township	121	–	34.7	15.7	34.7	14.9	1.7	23.1	75.2	–
Crow River township	125	1.6	34.4	1.6	49.6	12.8	–	14.4	85.6	4.8
Eden Lake township	401	–	29.9	20.4	24.4	25.2	1.5	24.2	74.3	3.0
Eden Valley city (pt.)	98	3.1	26.5	25.5	38.8	6.1	11.2	34.7	54.1	9.2
Elrosa city	69	–	10.1	5.8	76.8	7.2	4.3	40.6	55.1	–
Fair Haven township	375	1.3	41.3	9.3	29.3	18.7	2.4	24.8	72.8	.5
Farming township	241	–	36.9	7.1	34.0	22.0	4.6	12.9	82.6	2.5
Freeport city	208	44.2	3.8	16.3	28.4	7.2	11.5	38.9	49.5	1.9
Getty township	111	–	25.2	12.6	54.1	8.1	2.7	9.0	88.3	–
Greenwald city	81	1.2	6.2	22.2	58.0	12.3	1.2	34.6	64.2	–
Grove township	165	–	13.3	15.8	52.7	18.2	2.4	11.5	86.1	1.2
Holding township	345	–	16.8	10.7	33.6	38.8	2.0	19.1	78.8	1.7
Holdingford city	222	.9	17.1	20.7	48.6	12.6	12.6	37.8	49.5	2.3
Kimball Prairie city	250	50.4	11.6	12.4	18.4	7.2	12.4	45.6	42.0	7.6
Krain township	238	–	23.5	4.6	45.4	26.5	2.9	11.3	85.7	1.7
Lake George township	105	–	21.0	4.8	70.5	3.8	1.9	18.1	80.0	4.8
Lake Henry city	38	–	26.3	18.4	55.3	–	–	63.2	36.8	–
Lake Henry township	90	2.2	21.1	8.9	54.4	13.3	5.6	10.0	84.4	–
Le Sauk township	685	41.6	8.0	12.1	26.3	12.0	2.0	12.6	85.4	.9
Luxemburg township	205	–	20.5	13.2	50.2	16.1	2.4	13.2	84.4	1.0
Lynden township	507	.4	41.2	15.4	20.3	22.7	1.6	17.0	81.5	3.2
Maine Prairie township	500	2.0	30.4	21.8	25.8	20.0	.6	15.0	84.4	3.0
Meire Grove city	56	–	5.4	14.3	67.9	12.5	8.9	53.6	37.5	–
Melrose city	978	44.4	3.7	30.3	19.3	2.4	10.5	33.9	55.5	2.7
Melrose township	247	2.8	12.1	22.7	41.3	21.1	2.4	17.8	79.8	1.6
Millwood township	261	–	23.4	12.3	39.5	24.9	–	20.3	79.7	3.1
Munson township	353	5.9	26.6	14.4	36.8	16.1	1.7	17.3	81.0	2.0
New Munich city	121	–	13.2	19.0	62.0	5.8	11.6	25.6	62.8	–
North Fork township	95	–	43.2	9.5	22.1	25.3	–	27.4	72.6	3.2
Oak township	161	1.2	22.4	11.2	46.6	18.6	–	8.1	91.9	3.1
Paynesville city	882	72.8	2.6	11.0	7.6	6.0	10.9	37.8	51.4	3.7
Paynesville township	453	.9	35.8	18.1	24.3	21.0	2.0	17.9	80.1	–
Pleasant Lake city	31	–	41.9	16.1	35.5	6.5	–	6.5	93.5	–
Raymond township	72	–	43.1	11.1	41.7	4.2	–	22.2	77.8	5.6
Richmond city	373	57.6	.5	8.6	28.4	4.8	14.5	29.2	56.3	–
Rockville city	220	53.2	5.5	15.5	12.7	13.2	6.4	35.0	58.6	2.3
Rockville township	431	2.3	28.1	14.8	28.3	26.5	1.9	17.4	80.7	1.2
Roscoe city	57	42.1	10.5	–	36.8	10.5	8.8	36.8	54.4	–
St. Anthony city	36	–	27.8	–	44.4	27.8	–	27.8	72.2	5.6
St. Augusta township	785	13.0	20.5	17.7	27.6	21.1	.6	13.9	85.5	.9
St. Cloud city (pt.)	13 610	62.8	1.4	19.5	10.3	5.9	11.0	36.7	52.3	3.0
St. Cloud township	2 307	64.2	3.3	15.9	12.7	4.0	2.5	12.0	85.5	.9
St. Joseph city	746	73.7	2.1	14.5	6.0	3.6	5.5	35.5	59.0	3.1
St. Joseph township	808	36.6	12.3	14.5	24.4	12.3	.5	23.8	75.7	1.2
St. Martin city	106	1.9	21.7	23.6	46.2	6.6	13.2	34.0	52.8	–
St. Martin township	125	–	27.2	4.0	37.6	31.2	–	15.2	84.8	–
St. Rosa city	30	–	16.7	–	66.7	16.7	–	50.0	50.0	–
St. Stephen city	194	–	23.7	18.6	33.5	24.2	3.1	21.6	75.3	3.1
St. Wendel township	568	24.8	13.4	13.7	25.2	22.9	2.5	13.6	84.0	.2
Sartell city (pt.)	1 155	76.5	1.4	11.4	5.8	4.8	1.1	27.5	71.3	2.6
Sauk Centre city	1 415	68.6	1.9	17.0	9.0	3.5	9.6	42.8	47.6	2.0
Sauk Centre township	314	2.9	34.7	10.2	39.5	12.7	2.5	21.0	76.4	1.9
Spring Hill city	33	–	6.1	15.2	66.7	12.1	6.1	57.6	36.4	–
Spring Hill township	107	–	17.8	9.3	61.7	11.2	–	8.4	91.6	–
Waite Park city	2 072	56.0	–	29.9	6.3	7.8	9.6	33.0	57.5	2.6
Wakefield township	770	19.0	24.5	21.9	23.6	10.9	.8	20.4	78.8	1.2
Zion township	113	–	23.0	7.1	51.3	18.6	–	18.6	81.4	–

TIPSII [UPF] GPH527 CENSUS90 72583600 06/18/92 1:41 PM MACHINE: C DATA:CENSUS90S*PH5TIPSDA27. 06/16/92 17:23:34 TAPE: NONE FRAME: 466
TSF:CENSUS90*92. 06/18/92 10:41:18 UTF:CENSUS90*93. 06/18/92 10:41:18 META:CENSUS90S*PH5TABLES27. 06/18/92 11:26:48

Table 13. **Fuels and Equipment Characteristics: 1990**—Con.

[Data based on sample and subject to sampling variability, see text. For definitions of terms and meanings of symbols, see text]

State County County Subdivision Place	All occupied housing units	Percent with—								
		House heating fuel					Vehicles available			
		Utility gas	Bottled, tank, or LP gas	Electricity	Fuel oil, kerosene, etc.	Other or none	None	1	2 or more	No telephone in unit
Steele County	11 342	73.6	11.0	4.8	7.6	2.9	6.2	28.4	65.4	2.8
Aurora township	210	1.9	53.8	1.0	29.0	14.3	–	15.7	84.3	1.0
Berlin township	179	13.4	39.1	2.2	38.0	7.3	2.2	10.1	87.7	.6
Blooming Prairie city (pt.)	745	89.9	2.3	2.7	3.6	1.5	11.1	35.4	53.4	6.4
Blooming Prairie township	182	–	43.4	1.1	48.9	6.6	–	20.9	79.1	1.1
Clinton Falls township	171	15.8	37.4	1.8	32.2	12.9	1.2	18.1	80.7	–
Deerfield township	175	10.3	58.3	–	21.7	9.7	1.7	16.6	81.7	–
Ellendale city	229	86.0	1.7	1.7	7.9	2.6	10.0	29.7	60.3	1.3
Havana township	212	10.8	50.9	5.2	28.3	4.7	3.3	16.0	80.7	–
Lemond township	188	6.9	43.6	.5	35.1	13.8	–	11.2	88.8	–
Medford city	285	91.2	.7	4.6	1.1	2.5	7.0	27.4	65.6	2.5
Medford township	201	15.9	55.2	2.0	22.4	4.5	1.5	24.4	74.1	.5
Meriden township	243	38.7	34.2	4.9	14.0	8.2	2.1	18.1	79.8	2.5
Merton township	138	–	49.3	3.6	40.6	6.5	–	18.1	81.9	2.9
Owatonna city	7 382	92.1	.6	6.1	–	1.3	7.3	31.9	60.8	3.1
Owatonna township	348	54.9	23.9	3.2	13.2	4.9	1.1	15.5	83.3	1.4
Somerset township	278	–	48.6	1.4	43.2	6.8	.7	20.5	78.8	–
Summit township	176	.6	50.6	2.8	44.9	1.1	2.3	14.8	83.0	2.3
Stevens County	3 823	47.0	11.1	11.8	24.8	5.4	8.2	30.7	61.1	1.9
Alberta city	50	–	34.0	16.0	40.0	10.0	–	34.0	66.0	10.0
Baker township	50	–	42.0	20.0	38.0	–	–	16.0	84.0	8.0
Chokio city	228	–	19.7	38.2	38.2	3.9	9.6	42.5	47.8	3.5
Darnen township	100	–	31.0	12.0	52.0	5.0	4.0	16.0	80.0	–
Donnelly city	92	–	25.0	8.7	64.1	2.2	4.3	18.5	77.2	–
Donnelly township	69	–	11.6	11.6	75.4	1.4	2.9	17.4	79.7	2.9
Eldorado township	42	–	21.4	14.3	64.3	–	–	21.4	78.6	–
Everglade township	48	–	31.3	41.7	27.1	–	–	–	100.0	–
Framnas township	110	1.8	31.8	10.0	41.8	14.5	5.5	9.1	85.5	–
Hancock city	302	81.5	.7	4.0	10.6	3.3	10.3	36.8	53.0	6.0
Hodges township	77	–	28.6	11.7	57.1	2.6	–	14.3	85.7	–
Horton township	70	2.9	34.3	15.7	34.3	12.9	–	15.7	84.3	–
Moore township	75	–	36.0	16.0	48.0	–	–	24.0	76.0	2.7
Morris city	1 995	77.1	.6	8.4	8.9	5.1	12.2	37.4	50.3	1.3
Morris township	171	4.1	35.1	9.9	44.4	6.4	–	23.4	76.6	2.9
Pepperton township	64	–	17.2	15.6	54.7	12.5	–	15.6	84.4	–
Rendsville township	71	–	26.8	11.3	56.3	5.6	–	15.5	84.5	2.8
Scott township	57	–	35.1	17.5	36.8	10.5	–	7.0	93.0	–
Stevens township	45	–	11.1	17.8	66.7	4.4	–	17.8	82.2	–
Swan Lake township	75	–	22.7	10.7	50.7	16.0	–	21.3	78.7	2.7
Synnes township	32	–	12.5	25.0	56.3	6.3	–	6.3	93.8	–
Swift County	4 268	37.3	18.7	10.3	29.7	4.0	8.3	32.7	59.0	5.4
Appleton city	714	60.4	1.4	9.4	27.0	1.8	13.0	49.3	37.7	3.6
Appleton township	84	8.3	40.5	15.5	32.1	3.6	–	22.6	77.4	–
Benson city	1 382	82.7	1.3	3.8	10.1	2.1	13.5	42.8	43.7	10.2
Benson township	111	1.8	34.2	7.2	44.1	12.6	–	11.7	88.3	3.6
Camp Lake township	98	–	38.8	13.3	40.8	7.1	3.1	32.7	64.3	–
Cashel township	63	–	49.2	7.9	42.9	–	3.2	7.9	88.9	12.7
Clontarf city	67	–	37.3	3.0	52.2	7.5	10.4	26.9	62.7	10.4
Clontarf township	35	5.7	22.9	5.7	51.4	14.3	–	11.4	88.6	–
Danvers city	36	–	33.3	33.3	33.3	–	–	47.2	52.8	–
De Graff city	63	–	63.5	3.2	30.2	3.2	7.9	30.2	61.9	6.3
Dublin township	59	–	33.9	3.4	59.3	3.4	–	11.9	88.1	–
Edison township	59	–	39.0	16.9	35.6	8.5	3.4	20.3	76.3	6.8
Fairfield township	62	–	21.0	9.7	62.9	6.5	–	6.5	93.5	–
Hayes township	83	–	37.3	9.6	48.2	4.8	1.2	14.5	84.3	2.4
Hegbert township	53	–	24.5	24.5	43.4	7.5	–	7.5	92.5	–
Holloway city	55	–	38.2	12.7	45.5	3.6	5.5	23.6	70.9	7.3
Kerkhoven city	302	–	23.2	30.8	44.4	1.7	10.9	34.1	55.0	1.3
Kerkhoven township	106	–	37.7	17.0	36.8	8.5	–	17.0	83.0	6.6
Kildare township	58	–	31.0	12.1	44.8	12.1	3.4	19.0	77.6	–
Marysland township	45	–	35.6	8.9	55.6	–	4.4	11.1	84.4	–
Moyer township	49	–	40.8	8.2	51.0	–	–	18.4	81.6	–
Murdock city	112	–	38.4	22.3	37.5	1.8	–	29.5	70.5	1.8
Pillsbury township	103	–	36.9	11.7	39.8	11.7	–	12.6	87.4	1.0
Shible township	63	–	30.2	19.0	47.6	3.2	–	17.5	82.5	–
Six Mile Grove township	60	–	30.0	15.0	50.0	5.0	6.7	15.0	78.3	6.7
Swenoda township	61	–	32.8	9.8	45.9	11.5	11.5	4.9	83.6	3.3
Tara township	50	–	30.0	8.0	46.0	16.0	–	8.0	92.0	4.0
Torning township	170	2.4	50.6	8.2	31.8	7.1	3.5	18.8	77.6	4.1
West Bank township	65	7.7	29.2	15.4	41.5	6.2	–	30.8	69.2	–
Todd County	8 589	24.4	15.6	9.8	27.9	22.3	6.9	30.7	62.4	5.2
Bartlett township	138	–	15.2	8.7	35.5	40.6	6.5	15.9	77.5	10.1
Bertha city	218	50.0	.9	20.2	22.5	6.4	10.1	44.0	45.9	3.7
Bertha township	135	–	24.4	1.5	43.7	30.4	5.2	16.3	78.5	5.2
Birchdale township	252	1.6	32.5	12.7	23.8	29.4	2.8	20.6	76.6	5.2
Browerville city	318	68.6	1.9	9.4	15.7	4.4	12.6	46.2	41.2	8.8
Bruce township	191	–	25.7	6.3	15.7	52.4	2.1	16.8	81.2	4.7
Burleene township	119	–	13.4	5.0	48.7	32.8	1.7	18.5	79.8	5.0
Burnhamville township	232	1.3	17.7	6.5	36.6	37.9	4.3	25.0	70.7	3.9
Burtrum city	56	–	46.4	7.1	35.7	10.7	–	51.8	48.2	12.5
Clarissa city	252	–	19.8	27.0	48.0	5.2	11.9	38.9	49.2	4.0
Eagle Bend city	252	–	11.9	20.2	60.7	7.1	9.5	48.8	41.7	5.6
Eagle Valley township	204	–	27.0	6.4	42.6	24.0	–	24.5	75.5	5.4
Fawn Lake township	154	–	19.5	9.7	14.3	56.5	6.5	30.5	63.0	5.2
Germania township	126	–	19.8	7.1	33.3	39.7	8.7	16.7	74.6	7.9
Gordon township	220	9.1	28.2	7.3	32.3	23.2	.9	20.5	78.6	1.4
Grey Eagle city	157	–	20.4	30.6	45.9	3.2	22.3	37.6	40.1	4.5
Grey Eagle township	186	–	22.0	12.9	29.0	36.0	4.8	24.7	70.4	5.9
Hartford township	197	3.0	13.2	5.6	47.7	30.5	1.5	24.9	73.6	2.5
Hewitt city	110	42.7	1.8	6.4	40.0	9.1	9.1	50.0	40.9	19.1
Iona township	123	–	17.1	3.3	37.4	42.3	–	25.2	74.8	.8

TIPSII [UPF] GPH527 CENSUS90 72583600 06/18/92 1:41 PM MACHINE: C DATA:CENSUS90S*PH5TIPSDA27. 06/16/92 17:23:34 TAPE: NONE FRAME: 467
TSF:CENSUS90*92. 06/18/92 10:41:18 UTF:CENSUS90*93. 06/18/92 10:41:18 META:CENSUS90S*PH5TABLES27. 06/18/92 11:26:48

Table 13. **Fuels and Equipment Characteristics: 1990**—Con.

[Data based on sample and subject to sampling variability, see text. For definitions of terms and meanings of symbols, see text]

State County County Subdivision Place	All occupied housing units	Percent with—								
		House heating fuel					Vehicles available			No telephone in unit
		Utility gas	Bottled, tank, or LP gas	Electricity	Fuel oil, kerosene, etc.	Other or none	None	1	2 or more	
Todd County—Con.										
Kandota township	198	–	30.8	16.2	28.3	24.7	–	22.2	77.8	3.0
Leslie township	203	–	36.9	5.4	31.0	26.6	2.0	34.0	64.0	5.9
Little Elk township	95	–	27.4	12.6	16.8	43.2	4.2	15.8	80.0	3.2
Little Sauk township	210	–	24.3	7.6	35.2	32.9	.5	26.2	73.3	1.9
Long Prairie city	1 183	69.7	6.4	8.8	10.1	5.0	12.8	40.9	46.3	3.8
Long Prairie township	275	1.5	18.2	8.7	44.7	26.9	1.5	16.7	81.8	2.9
Moran township	165	–	6.7	9.1	30.9	53.3	3.6	16.4	80.0	5.5
Osakis city (pt.)	26	84.6	–	–	–	15.4	7.7	38.5	53.8	–
Reynolds township	205	1.0	20.5	5.9	34.1	38.5	2.9	17.6	79.5	1.5
Round Prairie township	216	.9	21.3	6.0	35.2	36.6	1.4	20.4	78.2	3.7
Staples city (pt.)	1 018	75.0	.5	8.0	14.1	2.4	14.7	46.9	38.4	9.5
Staples township	286	17.8	23.8	9.8	21.0	27.6	3.8	22.7	73.4	4.5
Stowe Prairie township	170	13.5	17.6	6.5	25.3	37.1	1.2	22.9	75.9	1.2
Turtle Creek township	103	–	13.6	6.8	22.3	57.3	–	19.4	80.6	4.9
Villard township	173	–	29.5	11.6	26.6	32.4	1.7	21.4	76.9	5.2
Ward township	155	–	14.8	6.5	25.2	53.5	1.3	14.2	84.5	1.3
West Union city	26	–	15.4	–	84.6	–	19.2	30.8	50.0	–
West Union township	99	–	25.3	9.1	46.5	19.2	–	10.1	89.9	2.0
Wykeham township	143	–	21.0	8.4	39.9	30.8	4.2	16.8	79.0	9.1
Traverse County	1 778	–	25.1	16.3	56.2	2.4	5.9	32.1	62.0	3.9
Arthur township	37	–	43.2	16.2	40.5	–	–	–	100.0	–
Browns Valley city	327	–	51.1	14.7	33.0	1.2	12.5	41.3	46.2	8.3
Clifton township	26	–	30.8	–	61.5	7.7	11.5	15.4	73.1	–
Croke township	39	–	10.3	25.6	59.0	5.1	–	17.9	82.1	7.7
Dollymount township	28	–	42.9	28.6	28.6	–	10.7	10.7	78.6	–
Dumont city	56	–	16.1	7.1	76.8	–	3.6	35.7	60.7	3.6
Folsom township	51	–	54.9	17.6	27.5	–	–	25.5	74.5	7.8
Lake Valley township	119	–	14.3	30.3	50.4	5.0	2.5	20.2	77.3	5.0
Leonardsville township	58	–	13.8	36.2	50.0	–	–	13.8	86.2	–
Monson township	63	–	4.8	25.4	61.9	7.9	–	19.0	81.0	–
Parnell township	29	–	48.3	6.9	24.1	20.7	–	10.3	89.7	10.3
Redpath township	26	–	19.2	23.1	57.7	–	–	–	100.0	–
Tara township	49	–	24.5	24.5	51.0	–	–	30.6	69.4	–
Taylor township	46	–	19.6	23.9	52.2	4.3	–	15.2	84.8	–
Tintah city	40	–	52.5	–	32.5	15.0	–	37.5	62.5	5.0
Tintah township	19	–	10.5	36.8	36.8	15.8	–	31.6	68.4	–
Walls township	33	–	18.2	33.3	48.5	–	–	27.3	72.7	–
Wheaton city	705	–	14.3	10.9	74.3	.4	7.5	40.1	52.3	3.3
Windsor township	27	–	14.8	22.2	51.9	11.1	–	25.9	74.1	–
Wabasha County	7 286	41.9	22.8	7.8	17.6	10.0	6.1	28.9	65.1	3.7
Bellechester city (pt.)	–	–	–	–	–	–	–	–	–	–
Chester township	164	–	42.7	9.1	42.7	5.5	6.7	14.0	79.3	1.8
Elgin city	279	74.9	2.9	15.1	3.9	3.2	3.2	33.3	63.4	3.6
Elgin township	240	.8	57.9	5.4	24.6	11.3	2.5	15.0	82.5	1.7
Gillford township	153	–	32.7	10.5	39.2	17.6	3.3	9.2	87.6	5.2
Glasgow township	104	9.6	38.5	1.9	14.4	35.6	–	13.5	86.5	3.8
Greenfield township	409	4.6	57.7	9.3	11.5	16.9	3.7	26.2	70.2	2.2
Hammond city	77	–	42.9	18.2	29.9	9.1	7.8	32.5	59.7	11.7
Highland township	141	–	51.1	5.7	21.3	22.0	2.1	24.1	73.8	3.5
Hyde Park township	94	2.1	47.9	6.4	21.3	22.3	2.1	10.6	87.2	4.3
Kellogg city	158	6.3	39.9	3.2	38.6	12.0	2.5	36.1	61.4	2.5
Lake township	143	24.5	25.2	9.8	23.8	16.8	1.4	18.9	79.7	2.8
Lake City city (pt.)	1 610	76.6	2.4	5.6	12.2	3.2	8.0	39.4	52.6	4.4
Mazeppa city	269	–	48.7	8.2	37.2	5.9	7.4	26.4	66.2	1.9
Mazeppa township	211	.9	45.5	8.1	33.2	12.3	.9	15.2	83.9	2.8
Millville city	65	4.6	41.5	10.8	24.6	18.5	3.1	24.6	72.3	3.1
Minneiska city (pt.)	27	–	48.1	7.4	29.6	14.8	7.4	22.2	70.4	3.7
Minneiska township	71	–	46.5	–	22.5	31.0	2.8	21.1	76.1	7.0
Mount Pleasant township	137	1.5	27.0	8.8	46.7	16.1	–	11.7	88.3	2.2
Oakwood township	138	–	44.2	4.3	23.9	27.5	.7	21.7	77.5	5.1
Pepin township	140	–	27.9	9.3	31.4	31.4	1.4	31.4	67.1	–
Plainview city	980	86.4	1.0	5.5	2.6	4.5	6.3	32.7	61.0	5.6
Plainview township	171	7.0	59.1	4.7	14.6	14.6	1.2	20.5	78.4	2.9
Wabasha city	951	69.2	4.6	11.1	11.7	3.4	14.9	36.4	48.7	2.6
Watopa township	84	–	33.3	2.4	35.7	28.6	–	25.0	75.0	3.6
West Albany township	123	3.3	28.5	8.1	35.0	25.2	8.9	10.6	80.5	3.3
Zumbro township	254	.8	55.5	13.8	13.0	16.9	–	18.5	81.5	3.5
Zumbro Falls city	93	–	36.6	9.7	36.6	17.2	2.2	17.2	80.6	4.3
Wadena County	4 978	22.1	10.1	16.0	29.2	22.5	9.1	35.9	55.0	4.6
Aldrich city	32	–	25.0	3.1	50.0	21.9	–	43.8	56.3	3.1
Aldrich township	161	–	10.6	7.5	46.6	35.4	3.1	23.0	73.9	1.9
Blueberry township	190	–	24.2	5.3	27.9	42.6	4.7	28.9	66.3	3.2
Bullard township	59	–	16.9	6.8	22.0	54.2	–	27.1	72.9	3.4
Huntersville township	41	7.3	–	7.3	22.0	63.4	7.3	26.8	65.9	17.1
Leaf River township	169	1.8	9.5	11.2	32.5	45.0	6.5	12.4	81.1	2.4
Lyons township	50	–	12.0	6.0	22.0	60.0	–	52.0	48.0	4.0
Meadow township	77	–	26.0	9.1	23.4	41.6	2.6	23.4	74.0	5.2
Menahga city	437	–	20.6	24.7	37.5	17.2	15.3	38.7	46.0	3.2
Nimrod city	38	–	42.1	10.5	15.8	31.6	5.3	39.5	55.3	15.8
North Germany township	109	–	6.4	10.1	29.4	54.1	2.8	35.8	61.5	4.6
Orton township	85	–	20.0	9.4	25.9	44.7	4.7	35.3	60.0	11.8
Red Eye township	125	–	8.0	8.0	31.2	52.8	–	19.2	80.8	1.6
Rockwood township	133	–	3.0	8.3	30.8	57.9	3.8	23.3	72.9	1.5
Sebeka city	288	.7	16.0	20.5	56.6	6.3	11.1	50.3	38.5	7.3
Shell River township	82	2.4	28.0	7.3	15.9	46.3	6.1	28.0	65.9	4.9
Staples city (pt.)	85	49.4	16.5	17.6	5.9	10.6	9.4	30.6	60.0	9.4
Thomastown township	325	10.8	16.3	19.4	18.5	35.1	2.2	25.8	72.0	9.8
Verndale city	245	49.0	4.9	4.9	29.4	11.8	9.0	51.0	40.0	10.2
Wadena city (pt.)	1 784	49.9	.8	20.2	25.1	4.0	14.1	44.6	41.3	3.9
Wadena township	312	.6	14.7	19.2	36.9	28.5	1.0	15.1	84.0	.6
Wing River township	151	–	18.5	7.9	17.9	55.6	8.6	22.5	68.9	–

TIPSII [UPF] GPH527 CENSUS90 72583600 06/18/92 1:41 PM MACHINE: C DATA:CENSUS90S*PH5TIPSDA27. 06/16/92 17:23:34 TAPE: NONE FRAME: 468
TSF:CENSUS90*92. 06/18/92 10:41:18 UTF:CENSUS90*93. 06/18/92 10:41:18 META:CENSUS90S*PH5TABLES27. 06/18/92 11:26:48

Table 13. **Fuels and Equipment Characteristics: 1990**—Con.

[Data based on sample and subject to sampling variability, see text. For definitions of terms and meanings of symbols, see text]

State County County Subdivision Place	All occupied housing units	Percent with—								
		House heating fuel					Vehicles available			
		Utility gas	Bottled, tank, or LP gas	Electricity	Fuel oil, kerosene, etc.	Other or none	None	1	2 or more	No telephone in unit
Waseca County	6 649	62.4	14.7	7.4	9.7	5.8	5.7	30.9	63.4	2.4
Alton township	173	6.4	46.8	1.2	27.2	18.5	4.0	15.6	80.3	3.5
Blooming Grove township	176	–	49.4	4.5	26.1	19.9	5.1	17.0	77.8	–
Byron township	93	–	58.1	4.3	30.1	7.5	2.2	15.1	82.8	7.5
Elysian city (pt.)	–	–	–	–	–	–	–	–	–	–
Freedom township	143	–	50.3	2.1	36.4	11.2	1.4	13.3	85.3	1.4
Iosco township	182	1.6	56.0	1.6	15.4	25.3	–	14.8	85.2	4.9
Janesville city	738	92.5	.5	4.7	.4	1.8	9.5	35.2	55.3	2.6
Janesville township	180	2.2	48.9	6.1	22.8	20.0	1.1	17.8	81.1	6.1
New Richland city	460	87.8	–	8.9	.9	2.4	6.1	38.0	55.9	3.5
New Richland township	158	5.1	35.4	10.8	39.2	9.5	2.5	15.2	82.3	1.3
Otisco township	214	–	51.4	7.0	34.1	7.5	.9	19.2	79.9	1.9
St. Mary township	164	8.5	43.3	3.0	36.6	8.5	–	11.0	89.0	1.2
Vivian township	112	–	48.2	1.8	46.4	3.6	7.1	12.5	80.4	3.6
Waldorf city	91	2.2	62.6	4.4	28.6	2.2	4.4	29.7	65.9	7.7
Waseca city	3 236	86.7	.8	9.7	–	2.8	7.3	38.6	54.2	2.0
Wilton township	131	–	35.9	1.5	45.0	17.6	1.5	17.6	80.9	2.3
Woodville township	398	54.0	16.6	6.3	16.8	6.3	.5	19.6	79.9	1.0
Washington County	49 246	74.0	4.7	8.9	9.3	3.1	3.5	23.3	73.2	.6
Afton city	890	54.3	13.5	8.1	17.4	6.7	.3	11.9	87.8	–
Bayport city	759	74.4	–	11.3	9.7	4.5	6.7	38.3	54.9	1.8
Baytown township	304	62.8	7.2	7.2	21.7	1.0	1.3	13.2	85.5	–
Birchwood Village city	335	71.3	–	16.4	12.2	–	1.5	18.5	80.0	1.5
Cottage Grove city	6 856	90.9	1.8	3.5	2.2	1.6	1.5	15.4	83.1	.3
Dellwood city	312	52.9	3.5	9.6	34.0	–	.3	13.8	85.9	–
Denmark township	364	15.1	35.7	6.9	36.3	6.0	1.6	11.0	87.4	1.4
Forest Lake city	2 292	74.9	1.2	16.6	3.6	3.8	10.0	36.3	53.7	.4
Forest Lake township	2 132	59.5	10.6	10.2	14.3	5.4	1.0	16.0	83.0	–
Grant township	1 173	30.4	20.8	9.4	34.3	5.1	1.4	10.5	88.1	–
Grey Cloud Island township	168	8.3	36.3	4.2	44.6	6.5	1.8	32.1	66.1	1.2
Hastings city (pt.)	–	–	–	–	–	–	–	–	–	–
Hugo city	1 416	42.9	13.8	7.4	28.6	7.3	1.6	16.3	82.1	–
Lake Elmo city	1 973	82.5	4.1	2.5	8.6	2.3	1.7	16.9	81.4	.9
Lakeland city	645	89.6	.9	3.3	3.3	2.9	.3	18.4	81.2	–
Lakeland Shores city	104	84.6	–	1.9	13.5	–	1.9	15.4	82.7	–
Lake St. Croix Beach city	418	85.6	.2	6.0	5.5	2.6	3.1	26.8	70.1	1.0
Landfall city	298	93.6	–	6.4	–	–	4.7	43.0	52.3	3.0
Mahtomedi city	1 843	81.8	1.0	3.0	13.9	.3	2.2	18.5	79.3	–
Marine on St. Croix city	253	29.2	8.3	13.0	41.9	7.5	3.6	21.7	74.7	2.8
May township	801	1.7	36.5	16.1	36.2	9.5	.2	8.9	90.9	–
Newport city	1 325	70.6	1.2	18.2	6.8	3.2	10.9	32.3	56.8	2.3
New Scandia township	1 060	9.6	34.8	13.5	30.6	11.5	1.7	13.3	85.0	1.3
Oakdale city	6 699	86.7	.3	7.5	3.0	2.5	2.6	30.0	67.5	.3
Oak Park Heights city	1 306	63.6	.5	27.6	4.6	3.8	11.7	38.4	49.8	.6
Pine Springs city	230	49.1	8.3	18.3	19.1	5.2	2.2	12.6	85.2	–
St. Marys Point city	120	85.0	–	1.7	5.8	7.5	–	24.2	75.8	–
St. Paul Park city	1 749	86.3	2.1	5.8	3.1	2.7	4.3	25.3	70.3	2.1
Stillwater city	4 982	79.7	.7	10.3	8.1	1.2	8.1	30.3	61.5	1.4
Stillwater township	639	16.6	24.9	21.3	30.5	6.7	1.4	9.1	89.5	–
West Lakeland township	524	67.2	3.6	5.9	17.7	5.5	1.0	6.3	92.7	–
White Bear Lake city (pt.)	228	84.6	–	–	.4	14.9	14.5	30.7	54.8	–
Willernie city	121	74.4	–	9.9	15.7	–	–	43.8	56.2	–
Woodbury city	6 927	85.5	1.2	8.9	2.7	1.7	1.8	25.5	72.7	.1
Watonwan County	4 530	51.8	19.4	9.1	15.7	4.0	7.6	32.3	60.0	4.4
Adrian township	84	–	50.0	6.0	35.7	8.3	–	21.4	78.6	–
Antrim township	126	4.0	60.3	1.6	21.4	12.7	3.2	22.2	74.6	3.2
Butterfield city	197	2.0	41.6	11.7	39.6	5.1	8.1	36.5	55.3	15.2
Butterfield township	135	–	38.5	2.2	56.3	3.0	–	13.3	86.7	.7
Darfur city	53	–	32.1	–	60.4	7.5	3.8	43.4	52.8	–
Fieldon township	95	7.4	53.7	3.2	31.6	4.2	2.1	24.2	73.7	2.1
La Salle city	42	–	64.3	–	33.3	2.4	–	45.2	54.8	–
Lewisville city	109	96.3	1.8	1.8	–	–	11.9	41.3	46.8	6.4
Long Lake township	152	1.3	56.6	9.9	26.3	5.9	3.3	21.1	75.7	1.3
Madelia city	863	87.0	1.0	7.8	2.8	1.4	10.3	40.3	49.4	2.5
Madelia township	124	9.7	25.0	1.6	55.6	8.1	1.6	19.4	79.0	–
Nelson township	120	3.3	49.2	10.8	29.2	7.5	1.7	21.7	76.7	1.7
Odin city	48	–	43.8	4.2	47.9	4.2	–	31.3	68.8	8.3
Odin township	95	–	50.5	–	45.3	4.2	4.2	12.6	83.2	–
Ormsby city (pt.)	52	–	48.1	–	50.0	1.9	13.5	17.3	69.2	7.7
Riverdale township	130	7.7	52.3	3.1	27.7	9.2	–	12.3	87.7	1.5
Rosendale township	117	5.1	51.3	9.4	27.4	6.8	–	8.5	91.5	–
St. James city	1 760	81.3	.9	14.2	.6	3.0	11.3	40.0	48.8	6.7
St. James township	111	5.4	46.8	7.2	33.3	7.2	1.8	10.8	87.4	–
South Branch township	117	1.7	47.0	3.4	39.3	8.5	–	8.5	91.5	2.6
Wilkin County	2 805	22.0	13.8	20.1	37.6	6.4	7.8	30.1	62.1	3.3
Akron township	50	–	8.0	8.0	54.0	30.0	–	18.0	82.0	–
Andrea township	28	–	42.9	32.1	25.0	–	–	32.1	67.9	–
Atherton township	53	–	11.3	7.5	81.1	–	–	11.3	88.7	–
Bradford township	34	–	29.4	17.6	44.1	8.8	–	29.4	70.6	5.9
Brandrup township	57	–	8.8	35.1	56.1	–	–	15.8	84.2	5.3
Breckenridge city	1 477	41.8	6.8	21.7	23.2	6.5	11.0	39.0	50.0	4.1
Breckenridge township	59	–	33.9	15.3	45.8	5.1	–	16.9	83.1	–
Campbell city	90	–	24.4	20.0	53.3	2.2	12.2	23.3	64.4	4.4
Campbell township	45	–	33.3	20.0	42.2	4.4	–	4.4	95.6	2.2
Champion township	32	–	18.8	59.4	6.3	15.6	–	18.8	81.3	–
Connelly township	39	–	15.4	28.2	51.3	5.1	5.1	10.3	84.6	–
Deerhorn township	37	–	32.4	10.8	37.8	18.9	–	13.5	86.5	–
Doran city	27	–	29.6	22.2	48.1	–	–	7.4	92.6	–
Foxhome city	56	–	26.8	16.1	46.4	10.7	8.9	25.0	66.1	3.6
Foxhome township	54	–	35.2	7.4	53.7	3.7	3.7	18.5	77.8	–
Kent city	44	–	11.4	22.7	59.1	6.8	18.2	18.2	63.6	–
McCauleyville township	14	–	–	42.9	57.1	–	–	14.3	85.7	–
Manston township	27	–	25.9	33.3	40.7	–	–	22.2	77.8	–
Meadows township	21	–	28.6	9.5	61.9	–	–	9.5	90.5	–
Mitchell township	36	–	19.4	5.6	69.4	5.6	5.6	30.6	63.9	11.1

TIPSII [UPF] GPH527 CENSUS90 72583600 06/18/92 1:41 PM MACHINE: C DATA:CENSUS90S*PH5TIPSDA27. 06/16/92 17:23:34 TAPE: NONE FRAME: 469
TSF:CENSUS90*92. 06/18/92 10:41:18 UTF:CENSUS90*93. 06/18/92 10:41:18 META:CENSUS90S*PH5TABLES27. 06/18/92 11:26:48

Table 13. **Fuels and Equipment Characteristics: 1990**—Con.

[Data based on sample and subject to sampling variability, see text. For definitions of terms and meanings of symbols, see text]

State County County Subdivision Place	All occupied housing units	Percent with—								
		House heating fuel					Vehicles available			No telephone in unit
		Utility gas	Bottled, tank, or LP gas	Electricity	Fuel oil, kerosene, etc.	Other or none	None	1	2 or more	
Wilkin County—Con.										
Nashua city	27	–	11.1	37.0	37.0	14.8	7.4	40.7	51.9	22.2
Nilsen township	25	–	24.0	32.0	44.0	–	–	–	100.0	–
Nordick township	38	–	36.8	5.3	55.3	2.6	–	7.9	92.1	–
Prairie View township	77	–	13.0	7.8	68.8	10.4	–	22.1	77.9	2.6
Roberts township	45	–	35.6	–	64.4	–	4.4	4.4	91.1	6.7
Rothsay city (pt.)	116	–	6.0	25.0	64.7	4.3	18.1	37.1	44.8	4.3
Sunnyside township	59	–	35.6	16.9	32.2	15.3	–	10.2	89.8	–
Tanberg township	32	–	6.3	18.8	68.8	6.3	–	12.5	87.5	–
Tenney city	4	–	–	–	100.0	–	–	100.0	–	–
Wolverton city	58	–	25.9	6.9	63.8	3.4	3.4	34.5	62.1	–
Wolverton township	44	–	18.2	20.5	59.1	2.3	–	27.3	72.7	–
Winona County	16 930	54.5	9.2	11.0	18.0	7.3	9.5	32.5	58.0	3.8
Altura city	126	–	29.4	19.0	40.5	11.1	4.0	33.3	62.7	3.2
Dakota city	144	.7	43.1	2.8	43.1	10.4	6.9	20.8	72.2	4.2
Dresbach township	104	–	18.3	5.8	61.5	14.4	6.7	24.0	69.2	1.0
Elba city	75	4.0	70.7	–	6.7	18.7	2.7	36.0	61.3	16.0
Elba township	79	–	41.8	8.9	32.9	16.5	–	12.7	87.3	3.8
Fremont township	128	3.1	24.2	10.9	50.8	10.9	1.6	20.3	78.1	2.3
Goodview city	1 072	67.4	.4	13.9	16.3	2.0	3.2	30.8	66.0	3.4
Hart township	104	2.9	37.5	6.7	41.3	11.5	–	15.4	84.6	1.9
Hillsdale township	331	67.4	6.0	6.9	8.8	10.9	3.3	34.1	62.5	8.2
Homer township	433	13.9	30.7	7.4	25.9	22.2	1.6	13.9	84.5	2.3
Lewiston city	461	74.4	.7	12.6	8.0	4.3	9.8	33.0	57.3	5.0
Minneiska city (pt.)	24	–	8.3	25.0	54.2	12.5	–	25.0	75.0	–
Minnesota City city	100	48.0	–	12.0	33.0	7.0	2.0	29.0	69.0	12.0
Mount Vernon township	97	–	42.3	7.2	32.0	18.6	–	18.6	81.4	6.2
New Hartford township	249	.8	34.5	1.6	32.5	30.5	3.2	15.3	81.5	3.2
Norton township	172	–	31.4	5.2	40.1	23.3	–	18.6	81.4	1.7
Pleasant Hill township	176	1.1	37.5	5.1	34.7	21.6	2.8	13.6	83.5	2.3
Richmond township	266	5.3	41.0	12.8	18.4	22.6	1.9	18.8	79.3	1.1
Rollingstone city	222	–	31.5	16.7	36.0	15.8	4.1	23.4	72.5	.9
Rollingstone township	409	27.4	16.6	3.9	41.6	10.5	1.2	16.9	81.9	2.2
St. Charles city	1 000	74.9	2.5	16.5	4.5	1.6	8.4	34.3	57.3	5.2
St. Charles township	161	3.1	38.5	8.7	29.2	20.5	6.2	12.4	81.4	6.8
Saratoga township	151	.7	29.1	13.9	27.8	28.5	11.3	15.9	72.8	13.2
Stockton city	182	9.9	54.4	4.9	17.0	13.7	6.6	21.4	72.0	13.7
Utica city	81	90.1	2.5	–	7.4	–	11.1	25.9	63.0	–
Utica township	192	7.3	44.3	8.9	32.8	6.8	5.2	18.8	76.0	4.7
Warren township	202	1.5	35.6	3.0	36.6	23.3	2.5	8.9	88.6	3.5
Whitewater township	74	–	47.3	2.7	28.4	21.6	–	24.3	75.7	–
Wilson township	391	19.9	21.0	8.7	35.3	15.1	3.3	16.6	80.1	2.8
Winona city	9 334	70.9	.7	11.7	13.3	3.5	13.7	39.9	46.4	3.5
Winona township	275	47.6	9.5	10.5	22.9	9.5	2.5	9.5	88.0	–
Wiscoy township	115	1.7	33.0	7.8	22.6	34.8	1.7	17.4	80.9	7.0
Wright County	23 013	41.2	21.4	13.8	14.4	9.1	3.9	24.4	71.7	3.3
Albertville city	414	74.6	6.0	8.2	1.9	9.2	1.9	19.3	78.7	.7
Albion township	357	2.8	42.3	11.8	30.3	12.9	2.5	22.1	75.4	3.1
Annandale city	804	62.3	8.2	17.9	9.5	2.1	10.6	35.4	54.0	5.3
Buffalo city	2 445	71.2	3.5	15.2	6.0	4.0	7.9	33.2	59.0	7.3
Buffalo township	664	28.3	31.6	9.5	16.3	14.3	2.0	16.7	81.3	1.2
Chatham township	276	4.3	40.2	13.8	29.3	12.3	3.6	13.8	82.6	.7
Clearwater city	208	–	43.3	38.9	16.8	1.0	9.1	30.8	60.1	5.8
Clearwater township	385	–	39.5	13.8	25.2	21.6	1.0	17.1	81.8	3.4
Cokato city	836	80.0	2.0	13.2	2.8	2.0	10.3	35.6	54.1	5.0
Cokato township	317	12.9	25.6	14.8	31.9	14.8	3.5	17.4	79.2	1.3
Corinna township	715	1.0	47.8	15.5	23.9	11.7	1.0	20.7	78.3	1.3
Dayton city (pt.)	5	100.0	–	–	–	–	–	–	100.0	–
Delano city	981	77.4	.3	10.5	8.0	3.9	4.6	30.0	65.4	4.1
Frankfort township	864	20.6	37.0	14.1	18.4	9.8	.8	10.9	88.3	2.1
Franklin township	837	14.1	27.2	10.8	26.4	21.5	.7	13.4	85.9	3.6
French Lake township	323	–	43.3	17.0	23.5	16.1	5.3	25.1	69.7	4.3
Hanover city (pt.)	177	4.0	54.2	15.3	23.2	3.4	2.3	13.6	84.2	–
Howard Lake city	517	72.9	2.9	15.5	6.6	2.1	7.2	37.3	55.5	6.0
Maple Lake city	501	81.2	2.8	7.6	6.0	2.4	10.6	28.1	61.3	2.6
Maple Lake township	604	7.1	54.6	13.6	12.1	12.6	1.2	16.9	82.0	.5
Marysville township	583	19.9	34.0	8.4	22.8	14.9	1.9	19.9	78.2	6.3
Middleville township	351	13.7	23.4	8.3	33.0	21.7	1.4	17.1	81.5	3.1
Monticello city	1 777	60.4	2.5	26.4	6.4	4.2	6.1	35.9	58.0	5.6
Monticello township	1 195	25.0	37.0	13.9	11.5	12.6	1.3	17.5	81.2	1.7
Montrose city	375	54.1	6.9	24.3	10.4	4.3	2.9	32.8	64.3	13.3
Otsego township	1 597	46.9	22.0	8.4	12.5	10.1	.5	16.7	82.8	.4
Rockford city (pt.)	823	85.8	1.2	3.8	.7	8.5	3.0	37.3	59.7	1.7
Rockford township	1 041	1.8	44.1	14.6	27.0	12.5	–	14.4	85.6	–
St. Michael city	800	81.8	2.9	10.4	2.6	2.4	2.9	21.6	75.5	1.3
Silver Creek township	605	.3	48.4	10.6	24.8	15.9	4.1	12.6	83.3	.3
South Haven city	76	48.7	11.8	6.6	23.7	9.2	–	48.7	51.3	5.3
Southside township	471	10.4	49.0	13.0	17.0	10.6	3.2	31.8	65.0	1.3
Stockholm township	233	6.9	22.3	15.9	41.6	13.3	2.6	24.0	73.4	2.1
Victor township	322	1.9	38.5	10.6	36.3	12.7	.6	19.9	79.5	2.2
Waverly city	203	50.2	8.9	20.7	18.7	1.5	7.4	36.5	56.2	5.4
Woodland township	331	7.6	28.4	13.0	30.8	20.2	3.0	13.3	83.7	3.9
Yellow Medicine County	4 607	29.3	18.4	15.2	33.3	3.8	6.5	31.8	61.7	4.5
Burton township	67	–	20.9	25.4	46.3	7.5	–	14.9	85.1	–
Canby city	805	1.7	19.9	25.2	51.2	2.0	12.5	43.0	44.5	6.2
Clarkfield city	403	66.7	2.2	8.2	20.6	2.2	10.9	42.9	46.2	3.5
Echo city	135	60.7	8.9	15.6	14.8	–	8.1	40.0	51.9	2.2
Echo township	76	1.3	23.7	13.2	52.6	9.2	–	2.6	97.4	–
Florida township	60	–	46.7	20.0	33.3	–	–	26.7	73.3	–
Fortier township	41	–	31.7	4.9	56.1	7.3	–	4.9	95.1	4.9
Friendship township	88	–	50.0	19.3	29.5	1.1	–	23.9	76.1	–
Granite Falls city (pt.)	992	80.8	.6	5.7	11.2	1.6	8.6	43.9	47.6	6.0
Hammer township	102	–	32.4	17.6	40.2	9.8	–	13.7	86.3	3.9

TIPSII [UPF] GPH527 CENSUS90 72583600 06/18/92 1:41 PM MACHINE: C DATA:CENSUS90S*PH5TIPSDA27. 06/16/92 17:23:34 TAPE: NONE FRAME: 470
TSF:CENSUS90*92. 06/18/92 10:41:18 UTF:CENSUS90*93. 06/18/92 10:41:18 META:CENSUS90S*PH5TABLES27. 06/18/92 11:26:48

Table 13. **Fuels and Equipment Characteristics: 1990**—Con.

[Data based on sample and subject to sampling variability, see text. For definitions of terms and meanings of symbols, see text]

State County County Subdivision Place	All occupied housing units	Percent with—								
		House heating fuel					Vehicles available			No telephone in unit
		Utility gas	Bottled, tank, or LP gas	Electricity	Fuel oil, kerosene, etc.	Other or none	None	1	2 or more	
Yellow Medicine County—Con.										
Hanley Falls city	114	–	27.2	19.3	53.5	–	12.3	34.2	53.5	9.6
Hazel Run city	34	–	26.5	–	73.5	–	–	29.4	70.6	8.8
Hazel Run township	73	–	28.8	13.7	52.1	5.5	–	24.7	75.3	6.8
Lisbon township	74	10.8	21.6	4.1	55.4	8.1	–	10.8	89.2	–
Minnesota Falls township	133	5.3	39.1	15.8	27.1	12.8	6.0	22.6	71.4	6.0
Norman township	109	–	27.5	7.3	55.0	10.1	–	15.6	84.4	5.5
Normania township	74	–	35.1	16.2	35.1	13.5	–	17.6	82.4	2.7
Omro township	59	–	42.4	22.0	35.6	–	–	11.9	88.1	–
Oshkosh township	83	–	25.3	20.5	53.0	1.2	–	15.7	84.3	2.4
Porter city	95	–	30.5	29.5	37.9	2.1	–	41.1	58.9	2.1
Posen township	94	–	43.6	8.5	45.7	2.1	2.1	6.4	91.5	2.1
St. Leo city	56	3.6	23.2	26.8	42.9	3.6	21.4	30.4	48.2	3.6
Sandnes township	66	–	33.3	18.2	42.4	6.1	–	15.2	84.8	–
Sioux Agency township	104	–	29.8	16.3	34.6	19.2	1.9	14.4	83.7	–
Stony Run township	197	21.8	25.9	17.8	25.9	8.6	–	23.9	76.1	5.1
Swede Prairie township	70	–	14.3	30.0	50.0	5.7	–	27.1	72.9	–
Tyro township	74	–	37.8	18.9	43.2	–	6.8	2.7	90.5	9.5
Wergeland township	68	–	22.1	23.5	54.4	–	2.9	19.1	77.9	5.9
Wood Lake city	168	71.4	2.4	14.9	10.1	1.2	7.7	34.5	57.7	2.4
Wood Lake township	93	3.2	36.6	16.1	36.6	7.5	–	14.0	86.0	5.4

TIPSII [UPF] GPH527 CENSUS90 72583600 06/18/92 1:41 PM MACHINE: C DATA:CENSUS90S*PH5TIPSDA27. 06/16/92 17:23:34 TAPE: NONE FRAME: 471
TSF:CENSUS90*92. 06/18/92 10:41:18 UTF:CENSUS90*93. 06/18/92 10:41:18 META:CENSUS90S*PH5TABLES27. 06/18/92 11:26:48

Table 14. **Fuels and Equipment Characteristics: 1990**

[Data based on sample and subject to sampling variability, see text. For definitions of terms and meanings of symbols, see text]

State County Place and [In Selected States] County Subdivision	All occupied housing units	Percent with—								
		House heating fuel					Vehicles available			
		Utility gas	Bottled, tank, or LP gas	Electricity	Fuel oil, kerosene, etc.	Other or none	None	1	2 or more	No telephone in unit
The State	**1 647 853**	**62.9**	**8.2**	**10.5**	**11.9**	**6.6**	**8.6**	**31.4**	**60.0**	**2.4**
COUNTY										
Aitkin County	5 126	.2	33.3	7.3	26.0	33.2	7.5	33.5	59.0	7.5
Anoka County	82 437	80.7	4.4	6.5	4.9	3.5	4.1	23.3	72.6	1.0
Becker County	10 477	20.8	17.5	16.9	20.2	24.6	8.8	31.8	59.4	6.4
Beltrami County	11 870	17.8	12.1	21.1	21.8	27.3	10.2	32.4	57.4	8.8
Benton County	10 935	46.0	10.3	16.0	16.3	11.4	8.1	29.5	62.4	2.2
Big Stone County	2 463	.1	36.2	15.9	43.5	4.4	7.7	29.8	62.6	3.5
Blue Earth County	19 277	60.4	15.1	10.2	9.9	4.5	6.9	32.5	60.6	1.8
Brown County	10 321	63.3	10.3	6.1	12.5	7.8	8.0	32.0	60.1	1.7
Carlton County	10 842	29.9	11.0	9.5	33.7	15.9	8.8	30.9	60.3	3.8
Carver County	16 601	66.3	10.2	8.5	10.6	4.5	3.8	23.3	72.8	1.2
Cass County	8 302	.2	27.9	15.1	21.8	35.0	7.7	31.4	60.9	6.6
Chippewa County	5 245	33.4	13.9	15.5	33.6	3.6	7.5	33.6	58.9	3.1
Chisago County	10 551	42.4	17.8	10.4	17.7	11.6	4.7	25.8	69.6	2.9
Clay County	17 490	29.4	5.7	33.4	26.9	4.6	8.0	31.7	60.3	2.9
Clearwater County	3 064	.1	8.8	19.6	32.3	39.1	9.8	27.7	62.5	7.2
Cook County	1 632	.1	29.2	13.5	23.6	33.6	5.5	37.5	57.0	5.1
Cottonwood County	5 060	48.9	18.9	6.9	21.6	3.6	6.2	33.8	60.0	2.9
Crow Wing County	17 204	34.8	19.5	11.4	16.7	17.6	7.6	33.3	59.1	4.3
Dakota County	98 293	83.3	2.6	8.8	2.9	2.4	3.3	26.8	69.9	.6
Dodge County	5 538	55.1	20.7	7.1	11.6	5.5	4.8	24.8	70.4	3.7
Douglas County	10 988	34.2	20.6	16.6	17.1	11.4	6.6	32.0	61.5	3.8
Faribault County	6 772	42.1	22.5	6.2	24.2	5.0	7.5	31.4	61.1	2.1
Fillmore County	7 822	43.5	25.2	6.6	14.7	10.0	8.5	30.2	61.3	4.5
Freeborn County	13 029	63.0	13.5	7.8	12.9	2.8	7.7	30.8	61.5	3.3
Goodhue County	15 198	56.5	13.5	8.8	15.1	6.1	8.4	28.6	63.0	3.3
Grant County	2 454	.2	29.4	14.6	48.3	7.5	6.2	30.4	63.4	3.1
Hennepin County	419 060	86.4	1.4	8.2	2.1	2.0	11.9	34.1	54.0	1.8
Houston County	6 844	42.1	14.0	11.0	19.8	13.1	6.2	30.3	63.5	2.8
Hubbard County	5 781	.1	20.9	17.7	27.2	34.1	7.2	29.1	63.7	5.2
Isanti County	8 810	27.2	29.0	11.5	17.5	14.7	5.3	25.0	69.7	3.1
Itasca County	15 461	17.2	14.5	7.1	35.0	26.2	8.1	29.9	62.0	4.1
Jackson County	4 560	42.7	21.9	10.4	21.8	3.2	5.6	28.4	66.0	2.8
Kanabec County	4 753	25.0	29.6	6.3	13.1	26.0	8.8	27.1	64.1	6.7
Kandiyohi County	14 298	39.6	14.8	16.9	20.5	8.2	7.2	29.7	63.1	3.6
Kittson County	2 274	11.7	16.5	21.0	40.5	10.2	6.7	30.0	63.3	3.6
Koochiching County	6 025	43.9	8.9	7.7	22.6	16.9	8.7	35.2	56.1	6.5
Lac qui Parle County	3 505	35.2	22.3	14.5	24.1	3.9	6.4	29.3	64.2	3.0
Lake County	4 242	41.2	11.4	3.2	28.2	16.0	8.5	29.2	62.3	5.2
Lake of the Woods County	1 576	19.4	20.4	20.6	11.5	28.0	7.2	30.8	62.1	3.2
Le Sueur County	8 468	53.8	24.4	5.1	8.9	7.8	6.6	28.6	64.7	3.6
Lincoln County	2 704	1.1	36.2	20.6	37.9	4.2	7.1	31.6	61.3	2.7
Lyon County	9 073	39.7	13.6	22.2	21.1	3.4	7.2	31.8	61.0	3.0
McLeod County	11 815	53.0	11.0	7.4	22.6	6.1	6.3	29.2	64.5	2.6
Mahnomen County	1 805	.1	20.2	17.2	38.7	23.9	8.7	28.8	62.5	9.6
Marshall County	4 194	17.5	13.1	26.2	30.0	13.2	6.2	29.5	64.3	4.6
Martin County	9 129	62.1	15.0	7.7	9.8	5.3	7.6	32.9	59.4	2.1
Meeker County	7 651	31.7	17.2	18.7	23.0	9.4	6.3	30.4	63.3	4.4
Mille Lacs County	6 911	31.5	24.8	6.8	21.3	15.6	7.3	31.9	60.8	6.5
Morrison County	10 399	27.3	14.9	8.0	28.9	20.9	8.0	29.1	62.9	4.2
Mower County	15 028	71.9	13.1	6.5	5.9	2.5	8.2	36.0	55.8	2.8
Murray County	3 758	.7	35.2	10.6	51.3	2.2	4.5	29.7	65.8	3.1
Nicollet County	9 478	63.2	11.4	7.7	11.4	6.3	5.1	30.1	64.8	1.3
Nobles County	7 683	46.0	25.4	8.5	18.7	1.4	5.7	33.4	60.9	2.6
Norman County	3 118	11.8	11.4	27.9	38.5	10.3	7.3	29.8	62.9	3.5
Olmsted County	40 058	74.0	8.9	9.5	4.2	3.5	6.6	31.4	61.9	1.8
Otter Tail County	19 510	20.7	16.4	18.4	27.6	16.9	7.3	30.1	62.6	4.1
Pennington County	5 173	38.3	6.3	27.4	19.3	8.7	9.6	34.1	56.3	5.5
Pine County	7 577	27.0	24.3	6.3	16.3	26.1	7.4	31.1	61.5	7.3
Pipestone County	4 078	42.8	16.3	9.2	29.3	2.4	7.6	33.9	58.4	3.1
Polk County	11 984	24.7	8.1	27.0	33.5	6.6	8.6	32.8	58.6	4.4
Pope County	4 135	30.9	25.1	8.9	25.1	10.0	7.4	30.7	61.9	3.3
Ramsey County	190 500	82.6	.7	10.6	3.4	2.6	12.3	37.5	50.2	1.7
Red Lake County	1 730	.1	13.5	29.4	38.8	18.2	6.5	30.9	62.6	6.8
Redwood County	6 554	29.4	18.5	15.2	31.3	5.7	6.6	32.7	60.6	2.3
Renville County	6 790	32.2	19.9	12.3	30.5	5.1	6.8	31.2	62.0	3.3
Rice County	16 347	65.8	13.1	8.4	6.6	6.1	7.9	31.2	60.9	2.5
Rock County	3 754	40.6	21.6	16.6	18.6	2.6	7.2	27.1	65.7	3.4
Roseau County	5 415	17.8	16.8	29.3	19.8	16.3	5.8	26.8	67.4	5.0
St. Louis County	78 901	32.8	5.7	8.6	37.3	15.5	12.5	34.8	52.7	3.4
Scott County	19 367	68.6	13.0	7.0	7.1	4.2	3.6	19.8	76.6	.9
Sherburne County	13 643	32.2	24.9	19.2	13.3	10.4	3.3	21.9	74.9	2.0
Sibley County	5 323	33.2	20.0	5.0	33.6	8.2	5.7	29.1	65.2	4.2
Stearns County	39 776	43.7	9.7	17.7	18.6	10.3	7.0	28.8	64.2	2.2
Steele County	11 342	73.6	11.0	4.8	7.6	2.9	6.2	28.4	65.4	2.8
Stevens County	3 823	47.0	11.1	11.8	24.8	5.4	8.2	30.7	61.1	1.9
Swift County	4 268	37.3	18.7	10.3	29.7	4.0	8.3	32.7	59.0	5.4
Todd County	8 589	24.4	15.6	9.8	27.9	22.3	6.9	30.7	62.4	5.2
Traverse County	1 778	–	25.1	16.3	56.2	2.4	5.9	32.1	62.0	3.9
Wabasha County	7 286	41.9	22.8	7.8	17.6	10.0	6.1	28.9	65.1	3.7
Wadena County	4 978	22.1	10.1	16.0	29.2	22.5	9.1	35.9	55.0	4.6
Waseca County	6 649	62.4	14.7	7.4	9.7	5.8	5.7	30.9	63.4	2.4
Washington County	49 246	74.0	4.7	8.9	9.3	3.1	3.5	23.3	73.2	.6
Watonwan County	4 530	51.8	19.4	9.1	15.7	4.0	7.6	32.3	60.0	4.4
Wilkin County	2 805	22.0	13.8	20.1	37.6	6.4	7.8	30.1	62.1	3.3
Winona County	16 930	54.5	9.2	11.0	18.0	7.3	9.5	32.5	58.0	3.8
Wright County	23 013	41.2	21.4	13.8	14.4	9.1	3.9	24.4	71.7	3.3
Yellow Medicine County	4 607	29.3	18.4	15.2	33.3	3.8	6.5	31.8	61.7	4.5

TIPSII [UPF] GPH527 CENSUS90 72583600 06/18/92 1:41 PM MACHINE: C DATA:CENSUS90S*PH5TIPSDA27. 06/16/92 17:23:34 TAPE: NONE FRAME: 472
TSF:CENSUS90*92. 06/18/92 10:41:18 UTF:CENSUS90*93. 06/18/92 10:41:18 META:CENSUS90S*PH5TABLES27. 06/18/92 11:26:48

Table 14. **Fuels and Equipment Characteristics: 1990**—Con.

[Data based on sample and subject to sampling variability, see text. For definitions of terms and meanings of symbols, see text]

State County Place and [In Selected States] County Subdivision	All occupied housing units	Percent with—								
		House heating fuel					Vehicles available			
		Utility gas	Bottled, tank, or LP gas	Electricity	Fuel oil, kerosene, etc.	Other or none	None	1	2 or more	No telephone in unit
PLACE AND COUNTY SUBDIVISION										
Aastad township, Otter Tail County	76	–	14.5	5.3	63.2	17.1	–	6.6	93.4	2.6
Acoma township, McLeod County	330	4.8	35.8	3.3	41.2	14.8	1.2	12.1	86.7	2.1
Acton township, Meeker County	160	10.6	30.0	22.5	22.5	14.4	–	18.1	81.9	4.4
Ada city, Norman County	779	47.2	.8	26.4	20.5	5.0	11.6	39.0	49.4	3.5
Adams city, Mower County	284	83.8	1.1	13.0	2.1	–	9.9	35.2	54.9	1.8
Adams township, Mower County	135	1.5	64.4	18.5	14.1	1.5	5.9	15.6	78.5	5.9
Adrian city, Nobles County	475	1.1	42.3	22.7	33.9	–	6.5	39.4	54.1	2.1
Adrian township, Watonwan County	84	–	50.0	6.0	35.7	8.3	–	21.4	78.6	–
Aetna township, Pipestone County	82	–	31.7	14.6	53.7	–	2.4	12.2	85.4	–
Afton city, Washington County	890	54.3	13.5	8.1	17.4	6.7	.3	11.9	87.8	–
Agassiz township, Lac qui Parle County	43	–	44.2	4.7	39.5	11.6	–	11.6	88.4	–
Agder township, Marshall County	38	–	5.3	26.3	52.6	15.8	2.6	26.3	71.1	–
Agram township, Morrison County	131	8.4	29.0	4.6	29.0	29.0	.8	19.1	80.2	–
Aitkin city, Aitkin County	769	–	22.9	12.7	57.0	7.4	24.2	42.1	33.7	8.6
Aitkin township, Aitkin County	378	–	29.1	9.3	33.9	27.8	4.8	31.0	64.3	6.3
Akeley city, Hubbard County	172	–	37.2	9.3	29.7	23.8	17.4	35.5	47.1	15.7
Akeley township, Hubbard County	132	–	35.6	14.4	11.4	38.6	–	53.0	47.0	7.6
Akron township, Big Stone County	95	–	46.3	17.9	32.6	3.2	2.1	17.9	80.0	–
Akron township, Wilkin County	50	–	8.0	8.0	54.0	30.0	–	18.0	82.0	–
Alango township, St. Louis County	103	–	15.5	7.8	46.6	30.1	3.9	32.0	64.1	1.9
Alaska township, Beltrami County	88	–	9.1	12.5	27.3	51.1	–	29.5	70.5	6.8
Alba township, Jackson County	85	–	35.3	5.9	52.9	5.9	–	14.1	85.9	1.2
Albany city, Stearns County	605	62.6	6.3	14.9	11.6	4.6	12.2	36.5	51.2	3.1
Albany township, Stearns County	256	4.7	24.2	10.9	30.5	29.7	2.3	13.7	84.0	–
Alberta township, Benton County	216	.9	25.9	3.7	29.2	40.3	2.3	16.2	81.5	3.7
Alberta city, Stevens County	50	–	34.0	16.0	40.0	10.0	–	34.0	66.0	10.0
Albert Lea city, Freeborn County	7 533	89.5	.5	8.7	.1	1.3	10.5	36.9	52.7	4.1
Albert Lea township, Freeborn County	374	46.5	25.4	10.7	14.7	2.7	2.7	21.4	75.9	.8
Albertville city, Wright County	414	74.6	6.0	8.2	1.9	9.2	1.9	19.3	78.7	.7
Albin township, Brown County	131	1.5	35.9	1.5	45.0	16.0	1.5	21.4	77.1	3.1
Albion township, Wright County	357	2.8	42.3	11.8	30.3	12.9	2.5	22.1	75.4	3.1
Alborn township, St. Louis County	109	–	13.8	3.7	60.6	22.0	–	19.3	80.7	5.5
Alden city, Freeborn County	255	93.3	1.2	3.9	1.6	–	13.7	31.0	55.3	4.3
Alden township, Freeborn County	124	–	29.8	9.7	54.8	5.6	1.6	12.1	86.3	1.6
Alden township, St. Louis County	58	–	31.0	3.4	25.9	39.7	–	25.9	74.1	8.6
Aldrich city, Wadena County	32	–	25.0	3.1	50.0	21.9	–	43.8	56.3	3.1
Aldrich township, Wadena County	161	–	10.6	7.5	46.6	35.4	3.1	23.0	73.9	1.9
Alexandria city, Douglas County	3 527	65.8	3.6	21.4	5.6	3.5	13.9	46.4	39.6	6.2
Alexandria township, Douglas County	1 390	45.3	17.7	14.9	14.4	7.8	2.2	25.5	72.3	2.7
Alfsborg township, Sibley County	141	17.0	30.5	6.4	39.7	6.4	5.0	26.2	68.8	–
Alliance township, Clay County	94	2.1	4.3	25.5	58.5	9.6	–	13.8	86.2	2.1
Alma township, Marshall County	50	–	18.0	38.0	44.0	–	4.0	14.0	82.0	–
Almond township, Big Stone County	50	–	6.0	16.0	60.0	18.0	–	–	100.0	–
Alpha city, Jackson County	39	–	38.5	–	56.4	5.1	–	38.5	61.5	10.3
Alta Vista township, Lincoln County	84	–	33.3	16.7	44.0	6.0	4.8	23.8	71.4	11.9
Alton township, Waseca County	173	6.4	46.8	1.2	27.2	18.5	4.0	15.6	80.3	3.5
Altona township, Pipestone County	64	–	54.7	9.4	23.4	12.5	–	20.3	79.7	–
Altura city, Winona County	126	–	29.4	19.0	40.5	11.1	4.0	33.3	62.7	3.2
Alvarado city, Marshall County	149	–	15.4	26.8	53.7	4.0	8.1	33.6	58.4	8.7
Alvwood township, Itasca County	21	–	28.6	–	38.1	33.3	42.9	38.1	19.0	–
Amador township, Chisago County	215	–	20.0	5.6	53.0	21.4	.9	17.7	81.4	.9
Amboy city, Blue Earth County	229	69.9	2.2	11.8	11.8	4.4	12.7	39.7	47.6	3.9
Amboy township, Cottonwood County	86	1.2	38.4	5.8	46.5	8.1	–	30.2	69.8	3.5
Amherst township, Fillmore County	132	1.5	37.1	6.1	30.3	25.0	9.8	16.7	73.5	15.2
Amiret township, Lyon County	86	–	29.1	19.8	41.9	9.3	–	12.8	87.2	5.8
Amo township, Cottonwood County	77	2.6	40.3	7.8	42.9	6.5	–	22.1	77.9	–
Amor township, Otter Tail County	128	–	28.1	10.9	38.3	22.7	3.1	31.3	65.6	3.1
Andover city, Anoka County	4 430	76.4	7.3	5.6	7.6	3.1	1.0	11.5	87.5	.5
Andover township, Polk County	48	–	16.7	25.0	58.3	–	–	22.9	77.1	–
Andrea township, Wilkin County	28	–	42.9	32.1	25.0	–	–	32.1	67.9	–
Angora township, St. Louis County	109	–	11.9	4.6	49.5	33.9	.9	36.7	62.4	5.5
Angus township, Polk County	45	–	15.6	26.7	40.0	17.8	–	15.6	84.4	–
Ann township, Cottonwood County	80	–	23.8	–	66.3	10.0	–	16.3	83.8	–
Annandale city, Wright County	804	62.3	8.2	17.9	9.5	2.1	10.6	35.4	54.0	5.3
Ann Lake township, Kanabec County	100	–	40.0	3.0	4.0	53.0	4.0	25.0	71.0	6.0
Anoka city, Anoka County	6 394	75.1	1.3	12.2	7.6	3.7	9.9	32.9	57.2	2.3
Ansel township, Cass County	35	–	17.1	25.7	11.4	45.7	–	8.6	91.4	22.9
Anthony township, Norman County	33	–	39.4	45.5	15.2	–	12.1	27.3	60.6	–
Antrim township, Watonwan County	126	4.0	60.3	1.6	21.4	12.7	3.2	22.2	74.6	3.2
Appleton city, Swift County	714	60.4	1.4	9.4	27.0	1.8	13.0	49.3	37.7	3.6
Appleton township, Swift County	84	8.3	40.5	15.5	32.1	3.6	–	22.6	77.4	–
Apple Valley city, Dakota County	11 145	92.6	.6	5.7	.3	.9	1.6	21.3	77.2	.3
Arago township, Hubbard County	162	–	13.6	17.9	32.7	35.8	1.2	17.3	81.5	1.2
Arbo township, Itasca County	302	–	22.2	2.0	35.8	40.1	3.3	15.9	80.8	2.3
Arco city, Lincoln County	48	–	47.9	25.0	22.9	4.2	–	41.7	58.3	8.3
Arctander township, Kandiyohi County	141	–	30.5	12.1	44.7	12.8	1.4	19.9	78.7	3.5
Arden Hills city, Ramsey County	2 904	89.4	.5	5.2	3.6	1.3	1.7	23.3	75.0	.3
Ardenhurst township, Itasca County	60	–	41.7	–	3.3	55.0	–	16.7	83.3	3.3
Arena township, Lac qui Parle County	60	–	40.0	25.0	30.0	5.0	–	23.3	76.7	–
Arendahl township, Fillmore County	104	6.7	46.2	10.6	27.9	8.7	2.9	15.4	81.7	–
Argyle city, Marshall County	249	57.4	2.8	22.5	15.7	1.6	8.0	40.2	51.8	4.0
Arlington city, Sibley County	738	77.9	1.4	6.1	11.9	2.7	6.6	42.8	50.5	3.1
Arlington township, Sibley County	193	6.2	47.2	2.1	39.9	4.7	–	9.8	90.2	–
Arlone township, Pine County	106	–	33.0	–	4.7	62.3	–	21.7	78.3	2.8
Arna township, Pine County	30	–	20.0	–	33.3	46.7	16.7	33.3	50.0	16.7
Arnold CDP, St. Louis County	1 029	–	11.0	6.4	72.2	10.4	1.2	24.0	74.8	.7
Arrowhead township, St. Louis County	49	4.1	14.3	12.2	53.1	16.3	8.2	30.6	61.2	10.2
Arthur township, Kanabec County	543	9.6	43.5	11.0	13.1	22.8	2.6	28.5	68.9	4.2
Arthur township, Traverse County	37	–	43.2	16.2	40.5	–	–	–	100.0	–
Artichoke township, Big Stone County	38	–	31.6	7.9	52.6	7.9	5.3	21.1	73.7	–

TIPSII [UPF] GPH527 CENSUS90 72583600 06/18/92 1:41 PM MACHINE: C DATA:CENSUS90S*PH5TIPSDA27. 06/16/92 17:23:34 TAPE: NONE FRAME: 473
TSF:CENSUS90*92. 06/18/92 10:41:18 UTF:CENSUS90*93. 06/18/92 10:41:18 META:CENSUS90S*PH5TABLES27. 06/18/92 11:26:48

Table 14. **Fuels and Equipment Characteristics: 1990**—Con.

[Data based on sample and subject to sampling variability, see text. For definitions of terms and meanings of symbols, see text]

State County Place and [In Selected States] County Subdivision	All occupied housing units	Percent with—								
		House heating fuel					Vehicles available			
		Utility gas	Bottled, tank, or LP gas	Electricity	Fuel oil, kerosene, etc.	Other or none	None	1	2 or more	No telephone in unit
PLACE AND COUNTY SUBDIVISION—Con.										
Arveson township, Kittson County	24	–	–	–	62.5	37.5	–	–	100.0	–
Ashby city, Grant County	170	–	38.8	25.9	30.0	5.3	8.2	41.2	50.6	–
Ash Lake township, Lincoln County	71	4.2	38.0	23.9	28.2	5.6	11.3	19.7	69.0	8.5
Ashland township, Dodge County	127	1.6	71.7	2.4	15.7	8.7	–	18.9	81.1	6.3
Ashley township, Stearns County	94	–	39.4	7.4	40.4	12.8	–	18.1	81.9	–
Askov city, Pine County	160	–	23.1	20.0	48.8	8.1	16.9	53.1	30.0	3.1
Athens township, Isanti County	636	14.6	35.1	11.3	20.4	18.6	2.0	15.7	82.2	2.2
Atherton township, Wilkin County	53	–	11.3	7.5	81.1	–	–	11.3	88.7	–
Atkinson township, Carlton County	89	–	33.7	2.2	22.5	41.6	2.2	28.1	69.7	2.2
Atlanta township, Becker County	40	–	10.0	20.0	50.0	20.0	–	5.0	95.0	–
Atwater city, Kandiyohi County	423	69.7	2.6	14.2	10.9	2.6	10.9	28.6	60.5	5.9
Audubon city, Becker County	145	57.9	4.8	21.4	8.3	7.6	6.2	44.1	49.7	2.8
Audubon township, Becker County	165	1.2	24.2	13.9	21.2	39.4	2.4	21.2	76.4	–
Augsburg township, Marshall County	40	–	12.5	22.5	40.0	25.0	–	17.5	82.5	–
Augusta township, Lac qui Parle County	60	–	50.0	26.7	16.7	6.7	10.0	28.3	61.7	3.3
Ault township, St. Louis County	31	–	19.4	–	58.1	22.6	29.0	32.3	38.7	29.0
Aurdal township, Otter Tail County	455	12.1	22.6	21.5	29.9	13.8	.4	13.0	86.6	–
Aurora city, St. Louis County	832	55.6	1.2	10.3	24.9	7.9	9.4	37.4	53.2	7.9
Aurora township, Steele County	210	1.9	53.8	1.0	29.0	14.3	–	15.7	84.3	1.0
Austin city, Mower County	9 347	91.4	.7	5.8	.2	2.0	10.6	42.7	46.7	2.9
Austin township, Mower County	649	57.8	25.0	3.7	10.6	2.9	3.1	21.7	75.2	2.3
Automba township, Carlton County	46	–	45.7	8.7	15.2	30.4	10.9	21.7	67.4	10.9
Avoca city, Murray County	61	–	65.6	–	31.1	3.3	6.6	42.6	50.8	16.4
Avon city, Stearns County	335	46.3	3.9	26.9	18.8	4.2	3.3	28.4	68.4	–
Avon township, Stearns County	603	1.0	27.7	14.1	22.6	34.7	3.3	16.3	80.4	3.0
Babbitt city, St. Louis County	675	–	2.8	4.3	77.5	15.4	4.0	28.7	67.3	2.2
Backus city, Cass County	99	–	36.4	17.2	32.3	14.1	16.2	51.5	32.3	8.1
Badger township, Polk County	71	–	25.4	18.3	49.3	7.0	–	23.9	76.1	11.3
Badger city, Roseau County	161	–	9.9	26.7	55.3	8.1	14.3	38.5	47.2	5.6
Badoura township, Hubbard County	25	–	36.0	–	16.0	48.0	8.0	28.0	64.0	–
Bagley city, Clearwater County	583	–	7.2	29.0	53.7	10.1	23.2	40.3	36.5	8.7
Baker township, Stevens County	50	–	42.0	20.0	38.0	–	–	16.0	84.0	8.0
Balaton city, Lyon County	289	1.0	14.9	21.8	60.9	1.4	6.6	39.1	54.3	1.4
Baldwin township, Sherburne County	960	12.3	42.8	16.8	11.3	16.9	–	19.1	80.9	4.1
Balkan township, St. Louis County	316	1.3	6.3	6.6	45.9	39.9	2.2	22.2	75.6	.6
Ball Bluff township, Aitkin County	112	–	26.8	5.4	30.4	37.5	5.4	42.0	52.7	16.1
Balsam township, Aitkin County	8	–	–	37.5	–	62.5	–	37.5	62.5	–
Balsam township, Itasca County	179	–	6.7	1.1	35.2	57.0	1.7	28.5	69.8	3.4
Bancroft township, Freeborn County	383	32.6	30.3	7.6	22.7	6.8	2.9	14.6	82.5	–
Bandon township, Renville County	90	3.3	23.3	17.8	47.8	7.8	2.2	22.2	75.6	2.2
Bangor township, Pope County	71	–	56.3	–	32.4	11.3	–	23.9	76.1	4.2
Barber township, Faribault County	92	2.2	41.3	14.1	27.2	15.2	–	8.7	91.3	2.2
Barclay township, Cass County	135	–	33.3	4.4	19.3	43.0	–	30.4	69.6	3.7
Barnesville city, Clay County	809	2.2	8.2	24.8	59.5	5.3	11.5	33.4	55.1	1.7
Barnesville township, Clay County	64	–	4.7	45.3	42.2	7.8	–	10.9	89.1	–
Barnett township, Roseau County	66	–	13.6	31.8	27.3	27.3	–	13.6	86.4	–
Barnum city, Carlton County	209	62.2	1.9	12.9	12.0	11.0	9.6	45.5	45.0	6.7
Barnum township, Carlton County	272	2.2	23.9	5.9	15.4	52.6	2.9	16.5	80.5	4.4
Barrett city, Grant County	143	–	34.3	15.4	49.0	1.4	9.1	40.6	50.3	4.9
Barry city, Big Stone County	12	–	25.0	16.7	33.3	25.0	–	8.3	91.7	–
Barry township, Pine County	184	1.6	40.8	13.0	19.0	25.5	5.4	26.6	67.9	7.1
Barsness township, Pope County	64	–	45.3	17.2	15.6	21.9	3.1	18.8	78.1	–
Bartlett township, Todd County	138	–	15.2	8.7	35.5	40.6	6.5	15.9	77.5	10.1
Barto township, Roseau County	34	–	–	50.0	29.4	20.6	–	23.5	76.5	–
Bashaw township, Brown County	97	–	24.7	–	58.8	16.5	3.1	14.4	82.5	–
Bass Brook township, Itasca County	711	.6	30.9	6.2	40.1	22.2	4.5	24.3	71.2	4.9
Bassett township, St. Louis County	20	–	–	–	85.0	15.0	–	15.0	85.0	–
Bath township, Freeborn County	170	4.7	28.2	5.9	57.1	4.1	1.8	17.6	80.6	1.2
Battle township, Beltrami County	21	–	–	19.0	52.4	28.6	–	52.4	47.6	–
Battle Lake city, Otter Tail County	327	1.5	15.0	27.8	54.4	1.2	12.2	45.0	42.8	7.0
Battle Plain township, Rock County	72	–	40.3	22.2	29.2	8.3	–	5.6	94.4	4.2
Baudette city, Lake of the Woods County	462	60.2	6.5	16.2	8.9	8.2	17.3	33.3	49.4	4.8
Baxter city, Crow Wing County	1 200	48.8	14.8	12.4	14.4	9.7	1.5	20.3	78.2	–
Baxter township, Lac qui Parle County	80	–	45.0	18.8	27.5	8.8	3.8	2.5	93.8	2.5
Bay Lake township, Crow Wing County	272	1.1	30.9	10.7	18.4	39.0	2.6	30.9	66.5	6.6
Bayport city, Washington County	759	74.4	–	11.3	9.7	4.5	6.7	38.3	54.9	1.8
Baytown township, Washington County	304	62.8	7.2	7.2	21.7	1.0	1.3	13.2	85.5	–
Bear Creek township, Clearwater County	36	–	5.6	13.9	22.2	58.3	–	25.0	75.0	19.4
Beardsley city, Big Stone County	127	–	53.5	14.2	29.9	2.4	12.6	37.0	50.4	3.9
Bear Park township, Norman County	84	–	9.5	13.1	64.3	13.1	6.0	28.6	65.5	2.4
Bearville township, Itasca County	55	–	25.5	3.6	25.5	45.5	–	27.3	72.7	23.6
Beatty township, St. Louis County	135	–	24.4	14.8	12.6	48.1	–	20.7	79.3	1.5
Beauford township, Blue Earth County	160	–	28.1	6.3	55.0	10.6	5.0	26.9	68.1	–
Beaulieu township, Mahnomen County	44	–	13.6	–	50.0	36.4	–	18.2	81.8	18.2
Beaver township, Aitkin County	23	–	8.7	–	8.7	82.6	–	21.7	78.3	17.4
Beaver township, Fillmore County	90	–	67.8	2.2	25.6	4.4	5.6	17.8	76.7	–
Beaver township, Roseau County	27	–	33.3	7.4	25.9	33.3	–	55.6	44.4	18.5
Beaver Bay city, Lake County	68	–	20.6	–	55.9	23.5	–	44.1	55.9	4.4
Beaver Bay township, Lake County	203	–	15.8	3.9	43.3	36.9	1.5	12.3	86.2	–
Beaver Creek city, Rock County	106	–	67.0	7.5	25.5	–	2.8	39.6	57.5	1.9
Beaver Creek township, Rock County	131	3.1	45.0	13.0	35.9	3.1	–	10.7	89.3	–
Beaver Falls township, Renville County	86	–	41.9	7.0	39.5	11.6	2.3	16.3	81.4	7.0
Becker township, Cass County	135	–	24.4	14.8	17.0	43.7	3.7	31.9	64.4	8.9
Becker city, Sherburne County	341	34.0	14.1	32.6	17.0	2.3	8.5	29.3	62.2	8.8
Becker township, Sherburne County	656	9.8	35.5	13.6	17.7	23.5	1.2	11.4	87.3	1.7
Bejou city, Mahnomen County	38	–	31.6	5.3	50.0	13.2	10.5	31.6	57.9	23.7
Bejou township, Mahnomen County	44	–	11.4	4.5	59.1	25.0	4.5	20.5	75.0	13.6
Belfast township, Murray County	78	–	24.4	15.4	60.3	–	–	20.5	79.5	2.6
Belgium township, Polk County	31	–	22.6	22.6	25.8	29.0	–	19.4	80.6	–
Belgrade township, Nicollet County	493	33.5	26.2	9.1	17.8	13.4	.6	20.5	78.9	–
Belgrade city, Stearns County	282	1.8	23.4	25.9	48.9	–	14.5	47.9	37.6	4.6
Bellechester city	44	–	61.4	4.5	31.8	2.3	–	20.5	79.5	–
Goodhue County	44	–	61.4	4.5	31.8	2.3	–	20.5	79.5	–
Wabasha County	–	–	–	–	–	–	–	–	–	–
Belle Creek township, Goodhue County	126	.8	39.7	7.1	34.9	17.5	3.2	16.7	80.2	1.6

TIPSII [UPF] GPH527 CENSUS90 72583600 06/18/92 1:41 PM MACHINE: C DATA:CENSUS90S*PH5TIPSDA27. 06/16/92 17:23:34 TAPE: NONE FRAME: 474
TSF:CENSUS90*92. 06/18/92 10:41:18 UTF:CENSUS90*93. 06/18/92 10:41:18 META:CENSUS90S*PH5TABLES27. 06/18/92 11:26:48

Table 14. **Fuels and Equipment Characteristics: 1990**—Con.

[Data based on sample and subject to sampling variability, see text. For definitions of terms and meanings of symbols, see text]

State County Place and [In Selected States] County Subdivision	All occupied housing units	Percent with—								
		House heating fuel					Vehicles available			
		Utility gas	Bottled, tank, or LP gas	Electricity	Fuel oil, kerosene, etc.	Other or none	None	1	2 or more	No telephone in unit
PLACE AND COUNTY SUBDIVISION—Con.										
Belle Plaine city, Scott County	1 092	87.6	3.8	6.6	1.6	.4	4.2	28.8	67.0	1.7
Belle Plaine township, Scott County	207	8.2	47.3	4.3	30.0	10.1	1.0	10.1	88.9	1.0
Belle Prairie township, Morrison County	561	44.7	10.5	7.1	23.5	14.1	1.4	23.0	75.6	1.8
Belle River township, Douglas County	129	–	33.3	3.1	49.6	14.0	–	14.7	85.3	6.2
Bellevue township, Morrison County	259	5.8	26.6	7.3	32.0	28.2	2.3	17.4	80.3	1.5
Bellingham city, Lac qui Parle County	99	–	58.6	16.2	25.3	–	5.1	34.3	60.6	1.0
Belmont township, Jackson County	93	5.4	51.6	10.8	30.1	2.2	6.5	15.1	78.5	–
Beltrami city, Polk County	59	–	44.1	3.4	49.2	3.4	1.7	27.1	71.2	10.2
Belvidere township, Goodhue County	144	–	32.6	2.8	50.0	14.6	–	15.3	84.7	–
Belview city, Redwood County	142	66.2	3.5	21.8	7.0	1.4	7.7	33.8	58.5	–
Bemidji city, Beltrami County	4 079	43.3	4.8	19.7	22.9	9.3	18.0	38.9	43.1	7.5
Bemidji township, Beltrami County	895	9.5	20.2	23.2	22.7	24.4	3.4	23.5	73.2	3.8
Bena city, Cass County	55	–	20.0	–	34.5	45.5	25.5	20.0	54.5	40.0
Bennington township, Mower County	67	–	71.6	–	25.4	3.0	4.5	20.9	74.6	–
Benson city, Swift County	1 382	82.7	1.3	3.8	10.1	2.1	13.5	42.8	43.7	10.2
Benson township, Swift County	111	1.8	34.2	7.2	44.1	12.6	–	11.7	88.3	3.6
Benton township, Carver County	279	11.5	39.1	8.2	31.5	9.7	3.2	15.4	81.4	2.9
Benville township, Beltrami County	35	–	40.0	14.3	17.1	28.6	14.3	11.4	74.3	5.7
Ben Wade township, Pope County	91	–	37.4	3.3	38.5	20.9	–	16.5	83.5	2.2
Bergen township, McLeod County	274	6.6	22.6	6.2	46.4	18.2	4.0	17.5	78.5	2.2
Berlin township, Steele County	179	13.4	39.1	2.2	38.0	7.3	2.2	10.1	87.7	.6
Bernadotte township, Nicollet County	115	–	31.3	10.4	41.7	16.5	2.6	16.5	80.9	–
Bertha city, Todd County	218	50.0	.9	20.2	22.5	6.4	10.1	44.0	45.9	3.7
Bertha township, Todd County	135	–	24.4	1.5	43.7	30.4	5.2	16.3	78.5	5.2
Beseman township, Carlton County	51	–	25.5	–	17.6	56.9	–	31.4	68.6	9.8
Bethel city, Anoka County	127	–	70.1	1.6	21.3	7.1	1.6	22.0	76.4	1.6
Beulah township, Cass County	21	–	71.4	–	–	28.6	–	66.7	33.3	14.3
Big Bend township, Chippewa County	121	1.7	22.3	19.0	47.1	9.9	–	19.0	81.0	2.5
Bigelow city, Nobles County	98	3.1	72.4	2.0	18.4	4.1	6.1	30.6	63.3	2.0
Bigelow township, Nobles County	137	.7	59.1	5.1	29.9	5.1	2.2	15.3	82.5	.7
Big Falls city, Koochiching County	167	–	4.8	20.4	56.3	18.6	12.6	25.1	62.3	29.9
Bigfork city, Itasca County	146	–	46.6	9.6	30.1	13.7	9.6	42.5	47.9	4.1
Bigfork township, Itasca County	154	–	19.5	13.6	17.5	49.4	7.1	37.0	55.8	2.6
Big Lake city, Sherburne County	1 173	71.4	7.2	16.8	1.8	2.9	7.0	34.4	58.7	6.0
Big Lake township, Sherburne County	1 384	22.9	36.3	16.5	12.6	11.6	1.3	15.8	82.9	.5
Big Stone township, Big Stone County	105	–	43.8	15.2	30.5	10.5	–	27.6	72.4	10.5
Big Woods township, Marshall County	39	–	–	46.2	53.8	–	–	17.9	82.1	–
Bingham Lake city, Cottonwood County	60	–	63.3	–	36.7	–	8.3	20.0	71.7	–
Birch township, Beltrami County	31	–	12.9	16.1	12.9	58.1	–	19.4	80.6	19.4
Birch Cooley township, Renville County	97	3.1	19.6	8.2	58.8	10.3	5.2	15.5	79.4	5.2
Birch Creek township, Pine County	91	–	19.8	–	47.3	33.0	4.4	29.7	65.9	3.3
Birchdale township, Todd County	252	1.6	32.5	12.7	23.8	29.4	2.8	20.6	76.6	5.2
Birch Lake township, Cass County	175	–	26.3	10.9	9.7	53.1	4.0	29.1	66.9	–
Birch Lake unorg., St. Louis County	182	–	10.4	4.4	74.2	11.0	–	39.6	60.4	7.1
Birchwood Village city, Washington County	335	71.3	–	16.4	12.2	–	1.5	18.5	80.0	1.5
Bird Island city, Renville County	522	78.7	4.8	6.1	7.1	3.3	10.2	35.4	54.4	2.7
Bird Island township, Renville County	92	9.8	54.3	9.8	19.6	6.5	2.2	9.8	88.0	–
Biscay city, McLeod County	40	–	60.0	5.0	32.5	2.5	5.0	15.0	80.0	–
Bismarck township, Sibley County	108	–	21.3	6.5	68.5	3.7	7.4	19.4	73.1	6.5
Biwabik city, St. Louis County	467	69.0	1.3	7.5	16.7	5.6	10.9	38.5	50.5	3.6
Biwabik township, St. Louis County	306	1.0	18.0	8.8	43.1	29.1	1.0	22.2	76.8	.7
Blackberry township, Itasca County	238	–	19.7	3.4	38.2	38.7	1.7	24.4	73.9	3.8
Blackduck city, Beltrami County	273	–	15.8	38.8	30.0	15.4	14.3	40.3	45.4	6.6
Black Hammer township, Houston County	103	–	42.7	7.8	33.0	16.5	2.9	21.4	75.7	6.8
Blackhoof township, Carlton County	201	–	15.9	5.0	42.3	36.8	1.0	29.9	69.2	5.0
Black River township, Pennington County	39	–	33.3	25.6	23.1	17.9	–	23.1	76.9	10.3
Blaine city	12 825	92.4	1.5	3.6	1.2	1.3	1.7	21.8	76.5	.5
Anoka County	12 825	92.4	1.5	3.6	1.2	1.3	1.7	21.8	76.5	.5
Ramsey County	–	–	–	–	–	–	–	–	–	–
Blakeley township, Scott County	140	–	60.7	3.6	20.0	15.7	–	12.9	87.1	.7
Blind Lake township, Cass County	28	–	21.4	3.6	–	75.0	14.3	3.6	82.1	14.3
Blomkest city, Kandiyohi County	59	–	39.0	3.4	57.6	–	3.4	35.6	61.0	–
Bloom township, Nobles County	76	–	44.7	1.3	51.3	2.6	3.9	10.5	85.5	2.6
Bloomer township, Marshall County	29	–	37.9	20.7	34.5	6.9	–	10.3	89.7	3.4
Bloomfield township, Fillmore County	142	1.4	40.1	4.2	35.9	18.3	1.4	12.7	85.9	4.9
Blooming Grove township, Waseca County	176	–	49.4	4.5	26.1	19.9	5.1	17.0	77.8	–
Blooming Prairie city, Dodge County	–	–	–	–	–	–	–	–	–	–
Blooming Prairie city	745	89.9	2.3	2.7	3.6	1.5	11.1	35.4	53.4	6.4
Dodge County	–	–	–	–	–	–	–	–	–	–
Steele County	745	89.9	2.3	2.7	3.6	1.5	11.1	35.4	53.4	6.4
Blooming Prairie township, Steele County	182	–	43.4	1.1	48.9	6.6	–	20.9	79.1	1.1
Bloomington city, Hennepin County	34 488	87.5	.6	8.6	1.5	1.8	3.9	29.9	66.2	.6
Blowers township, Otter Tail County	106	–	5.7	7.5	48.1	38.7	–	14.2	85.8	3.8
Blueberry township, Wadena County	190	–	24.2	5.3	27.9	42.6	4.7	28.9	66.3	3.2
Blue Earth city, Faribault County	1 530	83.7	2.5	7.5	2.9	3.3	10.3	36.7	53.0	1.2
Blue Earth City township, Faribault County	174	3.4	47.7	2.3	29.9	16.7	1.1	17.8	81.0	–
Blue Hill township, Sherburne County	258	–	58.1	2.7	13.6	25.6	3.5	16.7	79.8	7.8
Blue Mounds township, Pope County	70	8.6	37.1	8.6	38.6	7.1	5.7	28.6	65.7	–
Bluffton city, Otter Tail County	71	–	5.6	23.9	36.6	33.8	8.5	23.9	67.6	–
Bluffton township, Otter Tail County	142	–	15.5	9.2	45.8	29.6	4.9	14.8	80.3	6.3
Bock city, Mille Lacs County	44	–	36.4	9.1	50.0	4.5	4.5	50.0	45.5	4.5
Bogus Brook township, Mille Lacs County	286	–	33.6	16.1	22.4	28.0	1.0	19.6	79.4	8.0
Bondin township, Murray County	121	–	34.7	12.4	52.9	–	–	14.0	86.0	2.5
Boon Lake township, Renville County	126	–	38.9	7.1	42.1	11.9	–	19.8	80.2	–
Borgholm township, Mille Lacs County	347	–	37.8	7.8	29.1	25.4	4.0	17.3	78.7	3.5
Borup city, Norman County	47	–	31.9	23.4	36.2	8.5	4.3	31.9	63.8	8.5
Bovey city, Itasca County	287	42.9	.7	6.3	42.2	8.0	16.0	44.3	39.7	5.2
Bowlus city, Morrison County	110	–	23.6	5.5	52.7	18.2	10.9	32.7	56.4	12.7
Bowstring township, Itasca County	66	–	25.8	7.6	9.1	57.6	4.5	40.9	54.5	4.5
Bowstring Lake unorg., Itasca County	305	1.6	25.2	1.3	30.2	41.6	11.1	33.8	55.1	24.3
Boxville township, Marshall County	18	16.7	–	33.3	50.0	–	–	55.6	44.4	–

TIPSII [UPF] GPH527 CENSUS90 72583600 06/18/92 1:41 PM MACHINE: C DATA:CENSUS90S*PH5TIPSDA27. 06/16/92 17:23:34 TAPE: NONE FRAME: 475
TSF:CENSUS90*92. 06/18/92 10:41:18 UTF:CENSUS90*93. 06/18/92 10:41:18 META:CENSUS90S*PH5TABLES27. 06/18/92 11:26:48

Table 14. **Fuels and Equipment Characteristics: 1990**—Con.

[Data based on sample and subject to sampling variability, see text. For definitions of terms and meanings of symbols, see text]

State County Place and [In Selected States] County Subdivision	All occupied housing units	Percent with—								
		House heating fuel					Vehicles available			
		Utility gas	Bottled, tank, or LP gas	Electricity	Fuel oil, kerosene, etc.	Other or none	None	1	2 or more	No telephone in unit
PLACE AND COUNTY SUBDIVISION—Con.										
Boyd city, Lac qui Parle County	107	72.0	3.7	7.5	13.1	3.7	9.3	43.9	46.7	11.2
Boy Lake township, Cass County	35	–	11.4	17.1	37.1	34.3	–	40.0	60.0	25.7
Boy River city, Cass County	21	–	42.9	–	9.5	47.6	14.3	47.6	38.1	4.8
Boy River township, Cass County	36	–	25.0	5.6	8.3	61.1	5.6	27.8	66.7	8.3
Bradbury township, Mille Lacs County	49	–	20.4	6.1	18.4	55.1	–	32.7	67.3	–
Bradford township, Isanti County	841	.1	54.9	4.0	25.4	15.5	1.9	12.5	85.6	2.9
Bradford township, Wilkin County	34	–	29.4	17.6	44.1	8.8	–	29.4	70.6	5.9
Braham city	455	56.9	1.1	26.2	10.1	5.7	13.8	40.7	45.5	5.9
Isanti County	455	56.9	1.1	26.2	10.1	5.7	13.8	40.7	45.5	5.9
Kanabec County	–	–	–	–	–	–	–	–	–	–
Brainerd city, Crow Wing County	5 197	80.5	1.3	7.4	7.0	3.9	15.8	43.5	40.6	6.4
Branch city, Chisago County	699	44.5	22.6	2.6	14.0	16.3	.4	16.9	82.7	3.3
Brandon city, Douglas County	179	–	12.3	28.5	46.9	12.3	5.6	34.1	60.3	4.5
Brandon township, Douglas County	191	–	22.0	25.1	33.5	19.4	3.7	22.0	74.3	1.0
Brandrup township, Wilkin County	57	–	8.8	35.1	56.1	–	–	15.8	84.2	5.3
Brandsvold township, Polk County	98	–	6.1	24.5	50.0	19.4	10.2	18.4	71.4	3.1
Brandt township, Polk County	23	–	8.7	30.4	60.9	–	–	8.7	91.3	–
Bray township, Pennington County	27	–	3.7	37.0	37.0	22.2	–	18.5	81.5	22.2
Breckenridge city, Wilkin County	1 477	41.8	6.8	21.7	23.2	6.5	11.0	39.0	50.0	4.1
Breckenridge township, Wilkin County	59	–	33.9	15.3	45.8	5.1	–	16.9	83.1	–
Breezy Point city, Crow Wing County	160	–	45.0	25.0	11.9	18.1	–	34.4	65.6	–
Breitung township, St. Louis County	312	–	11.5	12.2	57.7	18.6	5.8	35.6	58.7	4.8
Bremen township, Pine County	50	–	22.0	–	24.0	54.0	14.0	20.0	66.0	16.0
Brevator township, St. Louis County	377	.3	25.2	8.8	43.8	22.0	5.8	27.6	66.6	8.0
Brewster city, Nobles County	202	–	41.1	9.9	49.0	–	2.5	35.6	61.9	3.5
Bricelyn city, Faribault County	202	–	36.6	8.9	53.5	1.0	9.9	36.1	54.0	–
Bridgewater township, Rice County	531	23.0	41.8	7.0	20.9	7.3	1.1	10.2	88.7	1.5
Brighton township, Nicollet County	60	–	21.7	15.0	51.7	11.7	–	3.3	96.7	–
Brislet township, Polk County	27	–	14.8	29.6	48.1	7.4	–	18.5	81.5	–
Bristol township, Fillmore County	145	2.1	66.9	1.4	19.3	10.3	1.4	29.0	69.7	6.2
Brockway township, Stearns County	688	2.5	20.1	12.2	33.6	31.7	2.3	11.0	86.6	2.8
Brookfield township, Renville County	82	–	54.9	6.1	34.1	4.9	–	23.2	76.8	–
Brook Lake unorg., Beltrami County	69	–	14.5	24.6	15.9	44.9	10.1	39.1	50.7	29.0
Brooklyn Center city, Hennepin County	11 226	89.6	.5	7.8	.7	1.5	8.8	33.6	57.6	.7
Brooklyn Park city, Hennepin County	20 386	87.9	1.0	7.3	1.4	2.5	5.3	28.2	66.5	1.1
Brook Park city, Pine County	67	–	56.7	4.5	28.4	10.4	16.4	26.9	56.7	4.5
Brook Park township, Pine County	108	–	56.5	1.9	–	41.7	6.5	37.0	56.5	13.9
Brooks city, Red Lake County	58	–	13.8	43.1	25.9	17.2	8.6	41.4	50.0	8.6
Brookston city, St. Louis County	30	–	30.0	10.0	50.0	10.0	–	23.3	76.7	30.0
Brookville township, Redwood County	76	2.6	9.2	9.2	69.7	9.2	5.3	6.6	88.2	–
Brooten city	276	–	35.9	16.7	42.0	5.4	13.0	39.1	47.8	–
Pope County	–	–	–	–	–	–	–	–	–	–
Stearns County	276	–	35.9	16.7	42.0	5.4	13.0	39.1	47.8	–
Browerville city, Todd County	318	68.6	1.9	9.4	15.7	4.4	12.6	46.2	41.2	8.8
Browns Creek township, Red Lake County	20	–	–	40.0	30.0	30.0	–	20.0	80.0	–
Brownsdale city, Mower County	271	90.0	.7	6.6	2.6	–	8.1	38.7	53.1	3.7
Browns Valley township, Big Stone County	193	–	50.3	16.1	31.1	2.6	8.3	28.5	63.2	2.6
Browns Valley city, Traverse County	327	–	51.1	14.7	33.0	1.2	12.5	41.3	46.2	8.3
Brownsville city, Houston County	160	1.3	38.1	4.4	39.4	16.9	6.9	27.5	65.6	6.9
Brownsville township, Houston County	149	–	36.2	3.4	27.5	32.9	3.4	32.2	64.4	2.7
Brownton city, McLeod County	308	–	22.1	7.1	68.8	1.9	9.1	39.3	51.6	5.8
Bruce township, Todd County	191	–	25.7	6.3	15.7	52.4	2.1	16.8	81.2	4.7
Bruno city, Pine County	24	–	12.5	–	20.8	66.7	–	45.8	54.2	–
Bruno township, Pine County	65	–	9.2	–	16.9	73.8	4.6	35.4	60.0	3.1
Brunswick township, Kanabec County	362	–	40.1	4.1	16.9	39.0	1.9	26.5	71.5	3.9
Brush Creek township, Faribault County	97	–	38.1	–	55.7	6.2	5.2	21.6	73.2	–
Buckman city, Morrison County	77	–	14.3	10.4	68.8	6.5	2.6	49.4	48.1	3.9
Buckman township, Morrison County	205	1.0	22.9	6.3	45.4	24.4	1.0	12.7	86.3	.5
Buffalo city, Wright County	2 445	71.2	3.5	15.2	6.0	4.0	7.9	33.2	59.0	7.3
Buffalo township, Wright County	664	28.3	31.6	9.5	16.3	14.3	2.0	16.7	81.3	1.2
Buffalo Lake city, Renville County	288	–	22.6	12.2	63.9	1.4	13.2	37.8	49.0	6.9
Buh township, Morrison County	151	1.3	23.2	5.3	39.1	31.1	–	13.9	86.1	–
Buhl city, St. Louis County	379	67.3	1.6	7.9	15.3	7.9	10.8	35.4	53.8	2.6
Bullard township, Wadena County	59	–	16.9	6.8	22.0	54.2	–	27.1	72.9	3.4
Bull Moose township, Cass County	32	–	15.6	6.3	6.3	71.9	–	34.4	65.6	–
Bungo township, Cass County	43	–	18.6	–	7.0	74.4	–	20.9	79.1	16.3
Burbank township, Kandiyohi County	142	–	47.2	9.9	28.9	14.1	–	12.7	87.3	1.4
Burke township, Pipestone County	77	–	35.1	6.5	54.5	3.9	–	14.3	85.7	–
Burleene township, Todd County	119	–	13.4	5.0	48.7	32.8	1.7	18.5	79.8	5.0
Burlington township, Becker County	376	2.1	23.7	12.8	25.8	35.6	–	22.6	77.4	2.9
Burnhamville township, Todd County	232	1.3	17.7	6.5	36.6	37.9	4.3	25.0	70.7	3.9
Burns township, Anoka County	757	.5	44.9	7.3	35.4	11.9	.5	10.0	89.4	–
Burnstown township, Brown County	124	4.0	36.3	12.1	37.9	9.7	–	12.1	87.9	–
Burnsville city, Dakota County	19 127	83.6	.9	11.2	1.2	3.1	1.2	28.4	70.5	.4
Burton township, Yellow Medicine County	67	–	20.9	25.4	46.3	7.5	–	14.9	85.1	–
Burtrum city, Todd County	56	–	46.4	7.1	35.7	10.7	–	51.8	48.2	12.5
Buse township, Otter Tail County	212	28.8	15.6	17.0	33.0	5.7	–	26.9	73.1	5.2
Butler township, Otter Tail County	102	–	13.7	4.9	34.3	47.1	2.9	30.4	66.7	4.9
Butterfield city, Watonwan County	197	2.0	41.6	11.7	39.6	5.1	8.1	36.5	55.3	15.2
Butterfield township, Watonwan County	135	–	38.5	2.2	56.3	3.0	–	13.3	86.7	.7
Butternut Valley township, Blue Earth County	126	3.2	48.4	11.1	35.7	1.6	–	10.3	89.7	–
Buzzle township, Beltrami County	102	–	23.5	6.9	21.6	48.0	2.9	15.7	81.4	7.8
Bygland township, Polk County	92	–	21.7	23.9	46.7	7.6	2.2	31.5	66.3	–
Byron township, Cass County	62	–	25.8	3.2	14.5	56.5	4.8	14.5	80.6	8.1
Byron city, Olmsted County	802	90.5	.2	7.4	–	1.9	2.9	25.8	71.3	2.1
Byron township, Waseca County	93	–	58.1	4.3	30.1	7.5	2.2	15.1	82.8	7.5
Cairo township, Renville County	98	–	7.1	8.2	72.4	12.2	–	11.2	88.8	6.1
Caledonia city, Houston County	1 140	73.4	2.9	7.8	9.6	6.3	14.8	35.7	49.5	8.7
Caledonia township, Houston County	170	3.5	22.9	11.8	39.4	22.4	1.2	22.4	76.5	–
Callaway city, Becker County	73	–	20.5	9.6	57.5	12.3	6.8	54.8	38.4	6.8
Callaway township, Becker County	98	–	16.3	12.2	23.5	48.0	5.1	15.3	79.6	9.2
Calumet city, Itasca County	150	54.7	–	4.7	35.3	5.3	20.0	39.3	40.7	7.3
Cambria township, Blue Earth County	109	.9	48.6	1.8	24.8	23.9	–	21.1	78.9	–
Cambridge city, Isanti County	1 876	74.2	1.5	18.8	2.0	3.5	13.9	44.7	41.4	4.8

TIPSII [UPF] GPH527 CENSUS90 72583600 06/18/92 1:41 PM MACHINE: C DATA:CENSUS90S*PH5TIPSDA27. 06/16/92 17:23:34 TAPE: NONE FRAME: 476
TSF:CENSUS90*92. 06/18/92 10:41:18 UTF:CENSUS90*93. 06/18/92 10:41:18 META:CENSUS90S*PH5TABLES27. 06/18/92 11:26:48

Table 14. **Fuels and Equipment Characteristics: 1990**—Con.

[Data based on sample and subject to sampling variability, see text. For definitions of terms and meanings of symbols, see text]

State County Place and [In Selected States] County Subdivision	All occupied housing units	Percent with—								
		House heating fuel					Vehicles available			No telephone in unit
		Utility gas	Bottled, tank, or LP gas	Electricity	Fuel oil, kerosene, etc.	Other or none	None	1	2 or more	
PLACE AND COUNTY SUBDIVISION—Con.										
Cambridge township, Isanti County	672	13.1	43.0	11.6	18.0	14.3	.4	22.2	77.4	1.5
Camden township, Carver County	287	5.6	36.6	5.2	41.5	11.1	1.4	12.2	86.4	3.1
Cameron township, Murray County	53	–	30.2	3.8	58.5	7.5	–	26.4	73.6	–
Camp township, Renville County	82	–	30.5	7.3	50.0	12.2	3.7	22.0	74.4	–
Campbell city, Wilkin County	90	–	24.4	20.0	53.3	2.2	12.2	23.3	64.4	4.4
Campbell township, Wilkin County	45	–	33.3	20.0	42.2	4.4	–	4.4	95.6	2.2
Camp Lake township, Swift County	98	–	38.8	13.3	40.8	7.1	3.1	32.7	64.3	–
Camp Release township, Lac qui Parle County	96	7.3	22.9	16.7	49.0	4.2	4.2	7.3	88.5	–
Canby city, Yellow Medicine County	805	1.7	19.9	25.2	51.2	2.0	12.5	43.0	44.5	6.2
Candor township, Otter Tail County	129	1.6	14.7	16.3	12.4	55.0	1.6	20.2	78.3	–
Canisteo township, Dodge County	199	2.0	57.8	5.5	29.1	5.5	3.0	9.0	87.9	1.5
Cannon township, Kittson County	8	–	25.0	–	25.0	50.0	–	50.0	50.0	–
Cannon City township, Rice County	380	20.8	42.6	2.6	19.5	14.5	1.8	18.9	79.2	3.2
Cannon Falls city, Goodhue County	1 243	84.2	4.3	7.6	1.9	1.9	8.7	32.2	59.1	5.7
Cannon Falls township, Goodhue County	440	23.9	27.5	3.4	32.0	13.2	2.7	14.3	83.0	2.0
Canosia township, St. Louis County	629	1.9	11.6	15.4	59.0	12.1	1.3	19.7	79.0	.8
Canton city, Fillmore County	163	79.1	3.1	7.4	9.2	1.2	14.7	33.7	51.5	5.5
Canton township, Fillmore County	165	4.8	37.0	6.7	13.9	37.6	35.2	20.0	44.8	35.2
Caribou township, Kittson County	16	–	25.0	37.5	25.0	12.5	–	12.5	87.5	–
Carimona township, Fillmore County	107	4.7	38.3	3.7	29.9	23.4	–	9.3	90.7	1.9
Carlisle township, Otter Tail County	77	–	24.7	10.4	55.8	9.1	–	19.5	80.5	–
Carlos city, Douglas County	141	–	35.5	9.2	46.1	9.2	8.5	36.9	54.6	9.9
Carlos township, Douglas County	502	7.2	37.5	15.1	24.5	15.7	1.2	18.3	80.5	.8
Carlston township, Freeborn County	139	20.9	25.9	3.6	43.9	5.8	–	18.0	82.0	–
Carlton city, Carlton County	326	36.5	14.4	17.2	24.2	7.7	13.5	41.4	45.1	1.2
Carpenter township, Itasca County	80	–	17.5	–	45.0	37.5	3.8	21.3	75.0	15.0
Carrolton township, Fillmore County	111	1.8	39.6	3.6	24.3	30.6	3.6	18.0	78.4	3.6
Carson township, Cottonwood County	128	–	64.1	4.7	25.0	6.3	–	6.3	93.8	1.6
Carsonville township, Becker County	77	–	5.2	7.8	31.2	55.8	–	23.4	76.6	2.6
Carver city, Carver County	269	74.3	6.3	6.7	10.0	2.6	5.2	18.2	76.6	–
Cascade township, Olmsted County	1 060	46.5	34.1	9.7	7.5	2.2	1.5	20.5	78.0	1.1
Cashel township, Swift County	63	–	49.2	7.9	42.9	–	3.2	7.9	88.9	12.7
Cass Lake city, Cass County	360	–	26.9	11.7	47.8	13.6	18.9	43.6	37.5	12.8
Castle Rock township, Dakota County	460	14.1	44.1	3.7	33.3	4.8	2.8	14.1	83.0	–
Cedar township, Marshall County	41	–	24.4	39.0	14.6	22.0	–	26.8	73.2	–
Cedar township, Martin County	103	–	46.6	3.9	41.7	7.8	1.0	21.4	77.7	2.9
Cedarbend township, Roseau County	82	–	35.4	23.2	19.5	22.0	3.7	24.4	72.0	2.4
Cedar Lake township, Scott County	533	.6	46.2	4.3	31.5	17.4	1.1	9.4	89.5	–
Cedar Mills city, Meeker County	23	–	8.7	21.7	69.6	–	–	30.4	69.6	17.4
Cedar Mills township, Meeker County	177	1.1	31.1	9.0	52.0	6.8	.6	10.2	89.3	4.0
Cedar Valley township, St. Louis County	72	–	16.7	2.8	37.5	43.1	–	16.7	83.3	4.2
Center township, Crow Wing County	196	1.5	43.9	10.7	15.8	28.1	4.1	27.6	68.4	2.0
Center City city, Chisago County	159	71.1	–	9.4	19.5	–	2.5	20.1	77.4	–
Center Creek township, Martin County	127	–	37.0	3.1	46.5	13.4	3.1	19.7	77.2	3.1
Centerville city, Anoka County	519	84.2	1.7	6.2	4.0	3.9	2.7	19.3	78.0	2.3
Ceresco township, Blue Earth County	97	3.1	43.3	5.2	41.2	7.2	–	30.9	69.1	–
Cerro Gordo township, Lac qui Parle County	96	–	29.2	22.9	43.8	4.2	1.0	20.8	78.1	2.1
Ceylon city, Martin County	184	–	60.3	1.1	37.0	1.6	7.1	38.0	54.9	4.9
Champion township, Wilkin County	32	–	18.8	59.4	6.3	15.6	–	18.8	81.3	–
Champlin city, Hennepin County	5 423	93.2	.4	3.4	1.5	1.5	1.6	15.7	82.7	.9
Chanarambie township, Murray County	79	–	35.4	10.1	49.4	5.1	–	15.2	84.8	–
Chandler city, Murray County	132	–	25.8	18.9	55.3	–	3.8	39.4	56.8	1.5
Chanhassen city	4 016	82.0	5.2	5.0	5.0	2.8	.7	18.5	80.8	.4
Carver County	4 016	82.0	5.2	5.0	5.0	2.8	.7	18.5	80.8	.4
Hennepin County	–	–	–	–	–	–	–	–	–	–
Charlestown township, Redwood County	84	–	33.3	6.0	54.8	6.0	–	16.7	83.3	3.6
Chaska city, Carver County	4 212	83.0	2.6	11.7	.6	2.1	3.9	30.2	65.9	1.8
Chaska township, Carver County	62	32.3	14.5	17.7	35.5	–	4.8	24.2	71.0	–
Chatfield city	845	84.1	2.2	8.2	2.7	2.7	10.1	32.3	57.6	1.5
Fillmore County	493	80.3	3.9	11.0	1.0	3.9	13.4	37.1	49.5	2.6
Olmsted County	352	89.5	–	4.3	5.1	1.1	5.4	25.6	69.0	–
Chatfield township, Fillmore County	160	.6	46.9	8.1	19.4	25.0	4.4	21.3	74.4	.6
Chatham township, Wright County	276	4.3	40.2	13.8	29.3	12.3	3.6	13.8	82.6	.7
Chengwatana township, Pine County	188	1.1	39.9	5.9	16.0	37.2	2.1	23.4	74.5	5.3
Cherry township, St. Louis County	319	1.6	14.1	3.4	51.4	29.5	2.2	13.5	84.3	.9
Cherry Grove township, Goodhue County	141	2.1	42.6	4.3	49.6	1.4	–	19.1	80.9	–
Chester township, Polk County	35	–	–	48.6	34.3	17.1	5.7	20.0	74.3	–
Chester township, Wabasha County	164	–	42.7	9.1	42.7	5.5	6.7	14.0	79.3	1.8
Chickamaw Beach city, Cass County	46	–	19.6	26.1	6.5	47.8	6.5	21.7	71.7	–
Chief township, Mahnomen County	51	–	13.7	11.8	39.2	35.3	–	17.6	82.4	–
Chippewa Falls township, Pope County	88	–	35.2	–	53.4	11.4	9.1	10.2	80.7	6.8
Chisago City city, Chisago County	754	63.8	1.2	25.3	7.6	2.1	14.5	33.0	52.5	2.1
Chisago Lake township, Chisago County	1 042	13.5	29.8	11.0	33.8	11.8	.9	18.9	80.2	.4
Chisholm city, St. Louis County	2 243	57.3	1.5	5.8	28.5	6.9	17.8	36.9	45.3	2.2
Chokio city, Stevens County	228	–	19.7	38.2	38.2	3.9	9.6	42.5	47.8	3.5
Christiania township, Jackson County	114	11.4	64.0	10.5	7.9	6.1	1.8	18.4	79.8	1.8
Circle Pines city, Anoka County	1 562	92.9	–	1.2	4.4	1.5	1.9	16.5	81.6	1.4
Clara City city, Chippewa County	559	–	23.3	14.1	60.8	1.8	11.1	39.5	49.4	2.7
Claremont city, Dodge County	198	85.4	6.6	6.1	1.0	1.0	3.0	38.9	58.1	3.0
Claremont township, Dodge County	139	5.0	43.2	–	23.0	28.8	1.4	12.9	85.6	5.0
Clarissa city, Todd County	252	–	19.8	27.0	48.0	5.2	11.9	38.9	49.2	4.0
Clark township, Aitkin County	52	–	5.8	3.8	11.5	78.8	–	28.8	71.2	3.8
Clark township, Faribault County	154	35.7	36.4	3.2	19.5	5.2	2.6	19.5	77.9	–
Clarkfield city, Yellow Medicine County	403	66.7	2.2	8.2	20.6	2.2	10.9	42.9	46.2	3.5
Clarks Grove city, Freeborn County	255	5.9	43.5	6.7	42.7	1.2	3.5	32.9	63.5	8.6
Clay township, Hubbard County	18	–	16.7	–	38.9	44.4	–	61.1	38.9	11.1
Clayton township, Mower County	51	3.9	64.7	7.8	23.5	–	–	7.8	92.2	–
Clearbrook city, Clearwater County	231	–	9.5	34.2	39.0	17.3	19.9	40.3	39.8	7.4
Clear Creek unorg., Carlton County	43	–	18.6	4.7	27.9	48.8	9.3	14.0	76.7	9.3
Clear Lake city, Sherburne County	118	–	30.5	39.0	28.8	1.7	4.2	30.5	65.3	–
Clear Lake township, Sherburne County	398	.5	37.7	24.6	29.4	7.8	.5	14.6	84.9	.5
Clearwater city, Wright County	208	–	43.3	38.9	16.8	1.0	9.1	30.8	60.1	5.8

TIPSII [UPF] GPH527 CENSUS90 72583600 06/18/92 1:41 PM MACHINE: C DATA:CENSUS90S*PH5TIPSDA27. 06/16/92 17:23:34 TAPE: NONE FRAME: 477
TSF:CENSUS90*92. 06/18/92 10:41:18 UTF:CENSUS90*93. 06/18/92 10:41:18 META:CENSUS90S*PH5TABLES27. 06/18/92 11:26:48

Table 14. **Fuels and Equipment Characteristics: 1990**—Con.

[Data based on sample and subject to sampling variability, see text. For definitions of terms and meanings of symbols, see text]

State County Place and [In Selected States] County Subdivision	All occupied housing units	Percent with—								
		House heating fuel					Vehicles available			
		Utility gas	Bottled, tank, or LP gas	Electricity	Fuel oil, kerosene, etc.	Other or none	None	1	2 or more	No telephone in unit
PLACE AND COUNTY SUBDIVISION—Con.										
Clearwater township, Wright County	385	–	39.5	13.8	25.2	21.6	1.0	17.1	81.8	3.4
Clements city, Redwood County	73	–	17.8	15.1	61.6	5.5	9.6	32.9	57.5	4.1
Cleveland city, Le Sueur County	235	88.5	3.4	5.1	.4	2.6	3.8	25.5	70.6	–
Cleveland township, Le Sueur County	179	6.7	59.8	2.8	20.7	10.1	–	27.4	72.6	2.2
Clifton township, Lyon County	102	2.0	43.1	14.7	38.2	2.0	2.9	12.7	84.3	–
Clifton township, Traverse County	26	–	30.8	–	61.5	7.7	11.5	15.4	73.1	–
Climax city, Polk County	109	–	23.9	33.0	41.3	1.8	11.9	43.1	45.0	9.2
Clinton city, Big Stone County	222	–	33.3	21.6	43.2	1.8	14.4	29.3	56.3	1.8
Clinton township, Rock County	103	1.9	42.7	5.8	45.6	3.9	1.0	20.4	78.6	7.8
Clinton township, St. Louis County	365	–	16.4	4.4	55.6	23.6	1.9	18.4	79.7	3.3
Clinton Falls township, Steele County	171	15.8	37.4	1.8	32.2	12.9	1.2	18.1	80.7	–
Clitherall city, Otter Tail County	49	–	38.8	–	38.8	22.4	8.2	44.9	46.9	18.4
Clitherall township, Otter Tail County	165	–	25.5	20.0	28.5	26.1	–	23.0	77.0	1.8
Clontarf city, Swift County	67	–	37.3	3.0	52.2	7.5	10.4	26.9	62.7	10.4
Clontarf township, Swift County	35	5.7	22.9	5.7	51.4	14.3	–	11.4	88.6	–
Cloquet city, Carlton County	4 401	49.1	3.9	10.2	31.7	5.2	13.0	36.8	50.2	3.5
Clover township, Clearwater County	46	–	6.5	13.0	21.7	58.7	–	6.5	93.5	8.7
Clover township, Hubbard County	36	–	30.6	8.3	2.8	58.3	–	30.6	69.4	25.0
Clover township, Mahnomen County	46	–	13.0	6.5	30.4	50.0	4.3	28.3	67.4	26.1
Clover township, Pine County	65	–	33.8	6.2	18.5	41.5	–	41.5	58.5	6.2
Clover Leaf township, Pennington County	21	–	19.0	57.1	19.0	4.8	–	9.5	90.5	9.5
Clow township, Kittson County	5	–	80.0	–	–	20.0	–	–	100.0	–
Coates city, Dakota County	64	84.4	3.1	12.5	–	–	3.1	14.1	82.8	3.1
Cobden city, Brown County	29	–	37.9	6.9	44.8	10.3	24.1	37.9	37.9	37.9
Cokato city, Wright County	836	80.0	2.0	13.2	2.8	2.0	10.3	35.6	54.1	5.0
Cokato township, Wright County	317	12.9	25.6	14.8	31.9	14.8	3.5	17.4	79.2	1.3
Cold Spring city, Stearns County	860	58.4	2.7	17.9	20.1	.9	9.7	35.3	55.0	–
Coleraine city, Itasca County	401	45.1	2.0	15.0	30.9	7.0	10.2	31.9	57.9	2.7
Colfax township, Kandiyohi County	182	–	34.1	4.9	30.8	30.2	3.3	19.2	77.5	2.7
Collegeville township, Stearns County	512	–	34.4	18.8	17.6	29.3	1.4	9.2	89.5	–
Collins township, McLeod County	173	1.2	31.8	8.1	42.8	16.2	3.5	14.5	82.1	3.5
Collinwood township, Meeker County	294	3.4	31.6	10.5	39.8	14.6	2.4	21.8	75.9	2.7
Cologne city, Carver County	212	88.7	.9	4.7	2.4	3.3	9.4	30.7	59.9	1.4
Columbia township, Polk County	130	–	8.5	26.2	32.3	33.1	1.5	21.5	76.9	10.8
Columbia Heights city, Anoka County	7 766	95.0	.3	3.6	.1	1.1	12.2	36.8	51.0	1.9
Columbus township, Anoka County	1 129	56.7	19.0	2.1	14.1	8.1	1.8	8.5	89.7	–
Colvin township, St. Louis County	145	–	6.2	.7	40.7	52.4	2.1	18.6	79.3	2.8
Comfort township, Kanabec County	275	7.3	39.3	10.2	18.9	24.4	4.7	20.7	74.5	5.5
Comfrey city	208	–	25.0	13.0	60.6	1.4	10.6	43.3	46.2	2.4
Brown County	206	–	25.2	13.1	60.2	1.5	10.7	42.7	46.6	2.4
Cottonwood County	2	–	–	–	100.0	–	–	100.0	–	–
Como township, Marshall County	22	–	9.1	50.0	40.9	–	9.1	13.6	77.3	13.6
Compton township, Otter Tail County	245	1.2	10.2	18.8	35.1	34.7	6.5	16.7	76.7	13.9
Comstock city, Clay County	51	–	25.5	11.8	54.9	7.8	9.8	19.6	70.6	3.9
Comstock township, Marshall County	60	5.0	21.7	26.7	33.3	13.3	–	25.0	75.0	5.0
Concord township, Dodge County	206	6.3	43.7	3.9	37.4	8.7	1.0	20.4	78.6	3.4
Conger city, Freeborn County	70	–	50.0	2.9	44.3	2.9	–	40.0	60.0	–
Connelly township, Wilkin County	39	–	15.4	28.2	51.3	5.1	5.1	10.3	84.6	–
Cook city, St. Louis County	305	1.0	28.5	4.3	56.4	9.8	18.0	40.3	41.6	5.2
Coon Creek township, Lyon County	91	–	45.1	25.3	23.1	6.6	2.2	15.4	82.4	4.4
Coon Rapids city, Anoka County	17 449	90.0	.4	6.4	1.0	2.2	3.2	21.3	75.5	.7
Copley township, Clearwater County	280	–	9.3	21.4	26.1	43.2	3.6	20.4	76.1	7.5
Corcoran city, Hennepin County	1 545	3.4	59.9	10.0	19.2	7.5	.8	10.6	88.5	–
Cordova township, Le Sueur County	187	7.5	65.2	2.1	7.5	17.6	–	21.9	78.1	2.1
Corinna township, Wright County	715	1.0	47.8	15.5	23.9	11.7	1.0	20.7	78.3	1.3
Corliss township, Otter Tail County	146	–	12.3	18.5	29.5	39.7	–	24.0	76.0	6.2
Cormant township, Beltrami County	55	–	21.8	9.1	14.5	54.5	5.5	12.7	81.8	5.5
Cormorant township, Becker County	293	–	33.4	22.2	19.5	24.9	1.4	24.6	74.1	2.7
Cornish township, Aitkin County	8	–	–	–	62.5	37.5	–	62.5	37.5	37.5
Cornish township, Sibley County	105	1.0	12.4	10.5	60.0	16.2	–	9.5	90.5	4.8
Correll city, Big Stone County	32	–	43.8	15.6	40.6	–	6.3	31.3	62.5	12.5
Cosmos city, Meeker County	229	49.8	2.6	18.3	25.8	3.5	6.6	41.5	52.0	9.6
Cosmos township, Meeker County	97	4.1	33.0	19.6	35.1	8.2	–	10.3	89.7	–
Cottage Grove city, Washington County	6 856	90.9	1.8	3.5	2.2	1.6	1.5	15.4	83.1	.3
Cotton township, St. Louis County	171	–	19.3	9.4	41.5	29.8	11.7	19.3	69.0	4.7
Cottonwood township, Brown County	323	5.0	40.2	8.7	30.7	15.5	1.9	20.4	77.7	1.2
Cottonwood city, Lyon County	385	71.2	4.9	16.4	7.5	–	4.7	33.8	61.6	7.5
Courtland city, Nicollet County	137	15.3	24.8	10.2	37.2	12.4	4.4	29.2	66.4	–
Courtland township, Nicollet County	228	.9	36.0	8.3	42.5	12.3	1.8	21.5	76.8	–
Crate township, Chippewa County	92	–	16.3	16.3	62.0	5.4	–	14.1	85.9	1.1
Credit River township, Scott County	864	51.6	30.0	2.3	9.8	6.3	–	8.2	91.8	.8
Croke township, Traverse County	39	–	10.3	25.6	59.0	5.1	–	17.9	82.1	7.7
Cromwell city, Carlton County	73	–	20.5	26.0	39.7	13.7	27.4	28.8	43.8	5.5
Cromwell township, Clay County	110	7.3	5.5	44.5	40.0	2.7	2.7	25.5	71.8	2.7
Crooked Creek township, Houston County	102	–	24.5	3.9	19.6	52.0	4.9	28.4	66.7	6.9
Crooked Lake township, Cass County	152	1.3	34.2	25.0	10.5	28.9	1.3	42.8	55.9	3.3
Crooks township, Renville County	76	–	38.2	22.4	39.5	–	–	5.3	94.7	–
Crookston city, Polk County	2 981	49.6	4.2	16.5	26.4	3.3	12.0	37.8	50.2	4.7
Crookston township, Polk County	140	–	31.4	20.0	42.9	5.7	–	16.4	83.6	–
Crosby city, Crow Wing County	881	69.9	6.0	5.0	13.7	5.3	15.0	44.6	40.4	7.7
Crosby township, Pine County	21	–	52.4	–	14.3	33.3	–	42.9	57.1	19.0
Crosslake city, Crow Wing County	497	1.4	47.1	20.7	13.7	17.1	1.0	38.0	61.0	1.6
Crow Lake township, Stearns County	121	–	34.7	15.7	34.7	14.9	1.7	23.1	75.2	–
Crow River township, Stearns County	125	1.6	34.4	1.6	49.6	12.8	–	14.4	85.6	4.8
Crow Wing township, Crow Wing County	293	.7	39.6	9.6	32.8	17.4	3.4	22.9	73.7	8.2
Crow Wing Lake township, Hubbard County	73	–	42.5	20.5	16.4	20.5	–	31.5	68.5	–
Crystal city, Hennepin County	9 272	93.5	.5	4.5	.5	1.0	4.1	31.0	64.9	.2
Crystal Bay township, Lake County	201	–	17.4	–	45.8	36.8	6.0	26.9	67.2	11.4
Cuba township, Becker County	89	–	10.1	37.1	33.7	19.1	–	11.2	88.8	4.5
Culdrum township, Morrison County	166	–	17.5	6.6	38.0	38.0	3.6	10.8	85.5	1.2
Culver township, St. Louis County	93	–	33.3	19.4	34.4	12.9	5.4	12.9	81.7	4.3
Currie city, Murray County	140	–	59.3	12.1	27.1	1.4	1.4	34.3	64.3	1.4

TIPSII [UPF] GPH527 CENSUS90 72583600 06/18/92 1:41 PM MACHINE: C DATA:CENSUS90S*PH5TIPSDA27. 06/16/92 17:23:34 TAPE: NONE FRAME: 478
TSF:CENSUS90*92. 06/18/92 10:41:18 UTF:CENSUS90*93. 06/18/92 10:41:18 META:CENSUS90S*PH5TABLES27. 06/18/92 11:26:48

Table 14. **Fuels and Equipment Characteristics: 1990**—Con.

[Data based on sample and subject to sampling variability, see text. For definitions of terms and meanings of symbols, see text]

State County Place and [In Selected States] County Subdivision	All occupied housing units	Percent with—								
		House heating fuel					Vehicles available			No telephone in unit
		Utility gas	Bottled, tank, or LP gas	Electricity	Fuel oil, kerosene, etc.	Other or none	None	1	2 or more	
PLACE AND COUNTY SUBDIVISION—Con.										
Cushing township, Morrison County	183	–	19.7	9.8	21.3	49.2	3.3	18.0	78.7	2.2
Custer township, Lyon County	96	–	35.4	11.5	47.9	5.2	–	8.3	91.7	2.1
Cuyuna city, Crow Wing County	55	12.7	29.1	5.5	41.8	10.9	–	29.1	70.9	10.9
Cyrus city, Pope County	150	52.7	26.7	7.3	11.3	2.0	12.7	38.0	49.3	4.0
Daggett Brook township, Crow Wing County	142	4.9	12.0	9.2	26.1	47.9	4.2	8.5	87.3	2.1
Dahlgren township, Carver County	394	3.3	49.5	8.6	27.2	11.4	2.0	15.0	83.0	–
Dailey township, Mille Lacs County	68	–	14.7	8.8	14.7	61.8	–	20.6	79.4	5.9
Dakota city, Winona County	144	.7	43.1	2.8	43.1	10.4	6.9	20.8	72.2	4.2
Dalbo township, Isanti County	203	9.4	37.4	1.0	32.0	20.2	3.9	21.2	74.9	3.0
Dale township, Cottonwood County	68	2.9	47.1	4.4	33.8	11.8	–	32.4	67.6	–
Dalton city, Otter Tail County	107	–	19.6	27.1	51.4	1.9	18.7	29.9	51.4	2.8
Dane Prairie township, Otter Tail County	330	–	23.0	21.5	32.7	22.7	1.2	18.5	80.3	.6
Danforth township, Pine County	17	–	35.3	–	–	64.7	–	35.3	64.7	23.5
Danielson township, Meeker County	109	6.4	29.4	12.8	42.2	9.2	1.8	13.8	84.4	6.4
Danube city, Renville County	209	71.8	2.9	14.8	7.2	3.3	10.0	32.1	57.9	1.0
Danvers city, Swift County	36	–	33.3	33.3	33.3	–	–	47.2	52.8	–
Danville township, Blue Earth County	101	2.0	24.8	4.0	65.3	4.0	4.0	10.9	85.1	2.0
Darfur city, Watonwan County	53	–	32.1	–	60.4	7.5	3.8	43.4	52.8	–
Darling township, Morrison County	190	1.1	21.6	5.8	46.8	24.7	–	24.7	75.3	4.7
Darnen township, Stevens County	100	–	31.0	12.0	52.0	5.0	4.0	16.0	80.0	–
Darwin city, Meeker County	117	.9	38.5	12.0	45.3	3.4	10.3	41.0	48.7	–
Darwin township, Meeker County	238	1.3	38.7	21.0	25.2	13.9	–	19.7	80.3	2.5
Dassel city, Meeker County	447	68.7	.4	18.1	11.0	1.8	10.5	39.1	50.3	5.8
Dassel township, Meeker County	343	3.8	21.9	26.5	31.5	16.3	1.2	21.0	77.8	2.9
Davidson unorg., Aitkin County	18	–	22.2	–	44.4	33.3	5.6	33.3	61.1	–
Davis township, Kittson County	22	–	18.2	31.8	50.0	–	–	18.2	81.8	–
Dawson city, Lac qui Parle County	682	72.1	2.2	10.9	13.5	1.3	9.8	39.1	51.0	2.5
Dayton city	1 364	75.0	6.7	1.8	13.2	3.3	2.1	12.7	85.3	.9
Hennepin County	1 359	74.9	6.8	1.8	13.2	3.3	2.1	12.7	85.2	.9
Wright County	5	100.0	–	–	–	–	–	–	100.0	–
Dead Lake township, Otter Tail County	128	–	21.1	14.1	21.1	43.8	1.6	20.3	78.1	1.6
Dean Lake township, Crow Wing County	22	–	22.7	–	13.6	63.6	–	22.7	77.3	18.2
Decoria township, Blue Earth County	293	3.4	51.9	2.7	28.0	14.0	1.4	18.8	79.9	1.0
Deephaven city, Hennepin County	1 324	92.2	–	2.3	4.6	.9	1.7	16.3	82.0	.5
Deer township, Roseau County	48	–	16.7	25.0	16.7	41.7	–	4.2	95.8	–
Deer Creek city, Otter Tail County	145	–	23.4	15.2	46.9	14.5	8.3	40.0	51.7	4.8
Deer Creek township, Otter Tail County	103	–	34.0	8.7	30.1	27.2	2.9	9.7	87.4	1.9
Deerfield township, Cass County	41	–	–	12.2	4.9	82.9	–	12.2	87.8	4.9
Deerfield township, Steele County	175	10.3	58.3	–	21.7	9.7	1.7	16.6	81.7	–
Deerhorn township, Wilkin County	37	–	32.4	10.8	37.8	18.9	–	13.5	86.5	–
Deer Lake unorg., Itasca County	1 088	.3	21.6	5.1	29.7	43.3	2.1	20.6	77.3	1.8
Deer Park township, Pennington County	49	–	12.2	55.1	22.4	10.2	–	16.3	83.7	–
Deer River city, Itasca County	331	–	24.8	13.0	47.4	14.8	20.2	35.6	44.1	6.6
Deer River township, Itasca County	205	1.0	13.2	4.9	37.6	43.4	3.9	18.5	77.6	–
Deerwood city, Crow Wing County	242	43.4	3.7	24.0	16.5	12.4	11.2	44.2	44.6	5.0
Deerwood township, Crow Wing County	341	17.6	13.8	7.6	32.3	28.7	3.2	21.1	75.7	3.5
Deerwood township, Kittson County	67	–	22.4	19.4	40.3	17.9	9.0	26.9	64.2	1.5
De Graff city, Swift County	63	–	63.5	3.2	30.2	3.2	7.9	30.2	61.9	6.3
Delafield township, Jackson County	107	–	32.7	12.1	40.2	15.0	.9	15.0	84.1	–
Delano city, Wright County	981	77.4	.3	10.5	8.0	3.9	4.6	30.0	65.4	4.1
Delavan city, Faribault County	112	–	36.6	3.6	56.3	3.6	6.3	29.5	64.3	–
Delavan township, Faribault County	99	–	39.4	3.0	40.4	17.2	–	26.3	73.7	4.0
Delaware township, Grant County	45	–	26.7	6.7	64.4	2.2	–	8.9	91.1	–
Delhi city, Redwood County	32	–	59.4	9.4	6.3	25.0	6.3	18.8	75.0	3.1
Delhi township, Redwood County	100	–	30.0	8.0	49.0	13.0	2.0	18.0	80.0	2.0
Dell Grove township, Pine County	219	–	33.3	5.0	8.7	53.0	.9	19.6	79.5	5.9
Dellwood city, Washington County	312	52.9	3.5	9.6	34.0	–	.3	13.8	85.9	–
Delton township, Cottonwood County	66	–	47.0	–	45.5	7.6	–	19.7	80.3	3.0
Denham city, Pine County	12	–	–	–	25.0	75.0	–	50.0	50.0	–
Denmark township, Washington County	364	15.1	35.7	6.9	36.3	6.0	1.6	11.0	87.4	1.4
Dennison city	58	3.4	39.7	1.7	46.6	8.6	–	36.2	63.8	–
Goodhue County	58	3.4	39.7	1.7	46.6	8.6	–	36.2	63.8	–
Rice County	–	–	–	–	–	–	–	–	–	–
Dennison city, Rice County	–	–	–	–	–	–	–	–	–	–
Dent city, Otter Tail County	64	–	10.9	20.3	59.4	9.4	6.3	40.6	53.1	3.1
Denver township, Rock County	77	–	49.4	19.5	28.6	2.6	–	2.6	97.4	3.9
Derrynane township, Le Sueur County	195	–	51.8	2.1	34.9	11.3	2.6	17.9	79.5	3.1
Des Moines township, Jackson County	111	9.0	30.6	13.5	43.2	3.6	6.3	16.2	77.5	–
Des Moines River township, Murray County	79	–	29.1	–	65.8	5.1	–	12.7	87.3	–
Detroit township, Becker County	840	4.3	31.5	20.5	26.1	17.6	2.6	23.0	74.4	5.2
Detroit Lakes city, Becker County	2 976	53.2	5.3	19.5	15.6	6.4	18.9	42.7	38.4	5.8
Dewald township, Nobles County	114	–	64.9	2.6	30.7	1.8	3.5	16.7	79.8	3.5
Dewey township, Roseau County	42	–	4.8	38.1	26.2	31.0	–	19.0	81.0	4.8
Dexter city, Mower County	111	–	77.5	5.4	15.3	1.8	8.1	27.0	64.9	4.5
Dexter township, Mower County	108	–	49.1	7.4	38.9	4.6	1.9	16.7	81.5	3.7
Diamond Lake township, Lincoln County	84	–	47.6	15.5	27.4	9.5	–	15.5	84.5	2.4
Dieter township, Roseau County	64	3.1	12.5	48.4	10.9	25.0	–	15.6	84.4	–
Dilworth city, Clay County	953	46.9	4.8	27.9	19.4	.9	6.5	38.9	54.6	3.1
District 1 unorg., Lake of the Woods County	33	72.7	–	9.1	6.1	12.1	18.2	45.5	36.4	–
District 2 unorg., Lake of the Woods County	127	3.1	5.5	32.3	7.1	52.0	–	30.7	69.3	–
District 3 unorg., Lake of the Woods County	337	–	17.8	17.8	15.1	49.3	2.4	18.1	79.5	.6
District 4 unorg., Lake of the Woods County	317	–	37.2	18.9	15.8	28.1	–	33.8	66.2	1.9
District 5 unorg., Lake of the Woods County	200	–	36.5	25.5	3.5	34.5	4.0	36.5	59.5	8.0
Dodge Center city, Dodge County	740	89.5	.7	8.0	.4	1.5	6.5	36.1	57.4	8.6

TIPSII [UPF] GPH527 CENSUS90 72583600 06/18/92 1:41 PM MACHINE: C DATA:CENSUS90S*PH5TIPSDA27. 06/16/92 17:23:34 TAPE: NONE FRAME: 479
TSF:CENSUS90*92. 06/18/92 10:41:18 UTF:CENSUS90*93. 06/18/92 10:41:18 META:CENSUS90S*PH5TABLES27. 06/18/92 11:26:48

Table 14. **Fuels and Equipment Characteristics: 1990**—Con.

[Data based on sample and subject to sampling variability, see text. For definitions of terms and meanings of symbols, see text]

State County Place and [In Selected States] County Subdivision	All occupied housing units	Percent with—								
		House heating fuel					Vehicles available			
		Utility gas	Bottled, tank, or LP gas	Electricity	Fuel oil, kerosene, etc.	Other or none	None	1	2 or more	No telephone in unit
PLACE AND COUNTY SUBDIVISION—Con.										
Dollymount township, Traverse County	28	–	42.9	28.6	28.6	–	10.7	10.7	78.6	–
Donaldson city, Kittson County	26	–	34.6	–	65.4	–	26.9	34.6	38.5	7.7
Donnelly township, Marshall County	8	–	25.0	50.0	25.0	–	–	25.0	75.0	–
Donnelly city, Stevens County	92	–	25.0	8.7	64.1	2.2	4.3	18.5	77.2	–
Donnelly township, Stevens County	69	–	11.6	11.6	75.4	1.4	2.9	17.4	79.7	2.9
Dora township, Otter Tail County	212	–	25.9	16.5	23.6	34.0	3.8	19.8	76.4	1.9
Doran city, Wilkin County	27	–	29.6	22.2	48.1	–	–	7.4	92.6	–
Douglas township, Dakota County	192	1.0	49.5	2.1	37.0	10.4	5.2	19.8	75.0	2.1
Dover city, Olmsted County	153	72.5	8.5	6.5	7.2	5.2	.7	30.7	68.6	7.8
Dover township, Olmsted County	144	4.2	54.2	2.8	28.5	10.4	1.4	17.4	81.3	2.1
Dovray city, Murray County	33	–	27.3	–	66.7	6.1	12.1	36.4	51.5	–
Dovray township, Murray County	79	–	29.1	–	65.8	5.1	–	29.1	70.9	–
Dovre township, Kandiyohi County	577	8.7	28.2	28.4	27.4	7.3	2.1	13.2	84.7	1.0
Drammen township, Lincoln County	54	–	53.7	13.0	33.3	–	–	18.5	81.5	–
Dresbach township, Winona County	104	–	18.3	5.8	61.5	14.4	6.7	24.0	69.2	1.0
Dryden township, Sibley County	154	28.6	30.5	1.9	29.9	9.1	–	14.9	85.1	4.5
Dublin township, Swift County	59	–	33.9	3.4	59.3	3.4	–	11.9	88.1	–
Dudley township, Clearwater County	104	–	13.5	17.3	24.0	45.2	3.8	30.8	65.4	9.6
Duluth city, St. Louis County	34 563	51.5	1.5	7.7	34.6	4.7	17.0	38.5	44.4	2.8
Duluth township, St. Louis County	587	–	25.6	8.0	43.3	23.2	1.5	29.3	69.2	3.2
Dumont city, Traverse County	56	–	16.1	7.1	76.8	–	3.6	35.7	60.7	3.6
Dunbar township, Faribault County	111	.9	45.0	–	50.5	3.6	–	15.3	84.7	.9
Dundas city, Rice County	171	88.9	2.3	3.5	1.8	3.5	4.1	24.6	71.3	4.7
Dundee city, Nobles County	59	–	67.8	1.7	30.5	–	–	32.2	67.8	–
Dunn township, Otter Tail County	251	.8	30.3	20.7	15.9	32.3	2.0	26.3	71.7	3.2
Dunnell city, Martin County	83	97.6	2.4	–	–	–	10.8	42.2	47.0	8.4
Durand township, Beltrami County	53	7.5	11.3	5.7	30.2	45.3	5.7	30.2	64.2	5.7
Eagan city, Dakota County	17 427	87.1	.9	8.3	1.7	2.0	1.5	24.4	74.1	.5
Eagle township, Carlton County	191	–	32.5	1.0	27.7	38.7	8.9	26.2	64.9	3.7
Eagle Bend city, Todd County	252	–	11.9	20.2	60.7	7.1	9.5	48.8	41.7	5.6
Eagle Lake city, Blue Earth County	576	87.7	1.4	9.0	.3	1.6	2.4	28.0	69.6	1.9
Eagle Lake township, Otter Tail County	126	–	33.3	6.3	35.7	24.6	2.4	23.0	74.6	–
Eagle Point township, Marshall County	27	–	7.4	59.3	18.5	14.8	–	–	100.0	7.4
Eagle Valley township, Todd County	204	–	27.0	6.4	42.6	24.0	–	24.5	75.5	5.4
Eagle View township, Becker County	47	–	19.1	–	42.6	38.3	8.5	40.4	51.1	19.1
East Bethel city, Anoka County	2 542	50.6	17.1	10.7	11.1	10.6	1.3	15.7	83.1	2.0
East Cass unorg., Cass County	3	–	–	–	–	100.0	–	–	100.0	–
East Chain township, Martin County	119	1.7	30.3	5.9	55.5	6.7	3.4	21.0	75.6	.8
East Cook unorg., Cook County	198	–	32.3	13.1	5.1	49.5	1.5	37.9	60.6	5.1
Eastern township, Otter Tail County	99	1.0	23.2	19.2	38.4	18.2	3.0	11.1	85.9	4.0
East Grand Forks city, Polk County	3 159	46.1	1.2	33.1	18.2	1.5	9.5	37.1	53.4	6.3
East Gull Lake city, Cass County	231	–	29.9	28.6	21.2	20.3	5.6	18.2	76.2	.9
East Kittson unorg., Kittson County	3	–	66.7	–	33.3	–	–	–	100.0	–
East Koochiching unorg., Koochiching County	155	–	10.3	18.7	22.6	48.4	–	30.3	69.7	7.1
East Lake Lillian township, Kandiyohi County	127	–	22.8	17.3	54.3	5.5	2.4	29.1	68.5	6.3
Easton city, Faribault County	93	–	51.6	–	43.0	5.4	4.3	30.1	65.6	–
East Park township, Marshall County	6	–	–	–	33.3	66.7	–	66.7	33.3	33.3
East Side township, Mille Lacs County	234	–	57.7	7.7	19.2	15.4	1.3	42.7	56.0	5.1
East Valley township, Marshall County	20	–	50.0	15.0	10.0	25.0	–	45.0	55.0	–
Echo city, Yellow Medicine County	135	60.7	8.9	15.6	14.8	–	8.1	40.0	51.9	2.2
Echo township, Yellow Medicine County	76	1.3	23.7	13.2	52.6	9.2	–	2.6	97.4	–
Eckles township, Beltrami County	255	–	20.4	12.2	38.0	29.4	2.7	29.4	67.8	5.9
Eckvoll township, Marshall County	47	–	23.4	40.4	10.6	25.5	4.3	44.7	51.1	4.3
Eddy township, Clearwater County	132	–	7.6	7.6	25.0	59.8	3.0	24.2	72.7	–
Eden township, Brown County	119	–	27.7	4.2	55.5	12.6	.8	9.2	89.9	–
Eden township, Pipestone County	100	3.0	25.0	9.0	57.0	6.0	–	24.0	76.0	–
Eden township, Polk County	78	–	7.7	20.5	46.2	25.6	–	17.9	82.1	5.1
Eden Lake township, Stearns County	401	–	29.9	20.4	24.4	25.2	1.5	24.2	74.3	3.0
Eden Prairie city, Hennepin County	14 447	86.2	1.1	9.1	1.9	1.7	1.3	24.6	74.1	.5
Eden Valley city	290	1.7	18.6	34.8	42.4	2.4	17.9	33.8	48.3	7.6
Meeker County	192	1.0	14.6	39.6	44.3	.5	21.4	33.3	45.3	6.8
Stearns County	98	3.1	26.5	25.5	38.8	6.1	11.2	34.7	54.1	9.2
Edgerton city, Pipestone County	431	.5	18.1	6.0	74.7	.7	5.3	45.5	49.2	2.3
Edina city, Hennepin County	19 860	88.3	.6	8.1	1.6	1.3	6.0	34.1	59.9	.2
Edison township, Swift County	59	–	39.0	16.9	35.6	8.5	3.4	20.3	76.3	6.8
Edna township, Otter Tail County	249	–	19.3	18.9	27.7	34.1	–	25.7	74.3	3.2
Edwards township, Kandiyohi County	125	–	21.6	18.4	48.0	12.0	–	24.0	76.0	1.6
Effie city, Itasca County	44	–	18.2	4.5	25.0	52.3	–	25.0	75.0	11.4
Effie unorg., Itasca County	74	–	23.0	4.1	16.2	56.8	4.1	29.7	66.2	6.8
Effington township, Otter Tail County	97	–	22.7	4.1	37.1	36.1	–	25.8	74.2	4.1
Eglon township, Clay County	140	–	6.4	25.0	48.6	20.0	1.4	8.6	90.0	2.1
Eidsvold township, Lyon County	75	–	24.0	18.7	54.7	2.7	5.3	18.7	76.0	–
Eitzen city, Houston County	102	1.0	42.2	8.8	44.1	3.9	9.8	30.4	59.8	–
Elba city, Winona County	75	4.0	70.7	–	6.7	18.7	2.7	36.0	61.3	16.0
Elba township, Winona County	79	–	41.8	8.9	32.9	16.5	–	12.7	87.3	3.8
Elbow Lake city, Grant County	529	.8	32.1	11.7	51.0	4.3	6.8	41.4	51.8	3.8
Elbow Lake township, Grant County	60	–	35.0	–	65.0	–	–	30.0	70.0	3.3
Eldorado township, Stevens County	42	–	21.4	14.3	64.3	–	–	21.4	78.6	–
Elgin city, Wabasha County	279	74.9	2.9	15.1	3.9	3.2	3.2	33.3	63.4	3.6
Elgin township, Wabasha County	240	.8	57.9	5.4	24.6	11.3	2.5	15.0	82.5	1.7
Elizabeth city, Otter Tail County	63	–	20.6	14.3	60.3	4.8	4.8	38.1	57.1	–
Elizabeth township, Otter Tail County	214	–	31.8	16.8	26.2	25.2	.9	16.8	82.2	1.4
Elk township, Nobles County	105	–	47.6	2.9	47.6	1.9	–	17.1	82.9	3.8
Elk Lake township, Grant County	98	–	40.8	5.1	42.9	11.2	–	16.3	83.7	–
Elko city, Scott County	77	–	57.1	9.1	27.3	6.5	2.6	24.7	72.7	–
Elk River city, Sherburne County	3 695	43.1	17.8	20.7	11.4	7.0	4.6	23.0	72.4	1.0
Elkton township, Clay County	107	–	15.9	41.1	29.0	14.0	–	15.0	85.0	5.6
Elkton city, Mower County	59	–	44.1	20.3	35.6	–	3.4	28.8	67.8	3.4
Ellendale city, Steele County	229	86.0	1.7	1.7	7.9	2.6	10.0	29.7	60.3	1.3
Ellington township, Dodge County	106	8.5	29.2	9.4	34.9	17.9	–	17.9	82.1	1.9
Ellsborough township, Murray County	77	–	26.0	11.7	59.7	2.6	3.9	10.4	85.7	3.9
Ellsburg township, St. Louis County	48	–	22.9	12.5	43.8	20.8	–	45.8	54.2	4.2
Ellsworth township, Meeker County	249	.8	36.5	8.8	37.8	16.1	.4	22.9	76.7	3.2

TIPSII [UPF] GPH527 CENSUS90 72583600 06/18/92 1:41 PM MACHINE: C DATA:CENSUS90S*PH5TIPSDA27. 06/16/92 17:23:34 TAPE: NONE FRAME: 480
TSF:CENSUS90*92. 06/18/92 10:41:18 UTF:CENSUS90*93. 06/18/92 10:41:18 META:CENSUS90S*PH5TABLES27. 06/18/92 11:26:48

Table 14. **Fuels and Equipment Characteristics: 1990**—Con.

[Data based on sample and subject to sampling variability, see text. For definitions of terms and meanings of symbols, see text]

State County Place and [In Selected States] County Subdivision	All occupied housing units	Percent with—								
		House heating fuel					Vehicles available			No telephone in unit
		Utility gas	Bottled, tank, or LP gas	Electricity	Fuel oil, kerosene, etc.	Other or none	None	1	2 or more	
PLACE AND COUNTY SUBDIVISION—Con.										
Ellsworth city, Nobles County	228	.9	49.6	8.3	41.2	–	17.1	30.3	52.6	.9
Elm Creek township, Martin County	80	–	57.5	8.8	26.3	7.5	2.5	23.8	73.8	3.8
Elmdale city, Morrison County	39	–	–	5.1	64.1	30.8	–	38.5	61.5	5.1
Elmdale township, Morrison County	263	–	13.3	9.1	39.9	37.6	.8	22.1	77.2	3.8
Elmer township, Pipestone County	99	–	50.5	12.1	35.4	2.0	–	10.1	89.9	2.0
Elmer township, St. Louis County	58	–	10.3	8.6	44.8	36.2	5.2	25.9	69.0	–
Elmira township, Olmsted County	106	3.8	50.9	–	23.6	21.7	1.9	13.2	84.9	5.7
Elmo township, Otter Tail County	125	–	20.0	–	42.4	37.6	1.6	28.0	70.4	5.6
Elmore city, Faribault County	304	1.3	41.8	4.9	47.7	4.3	7.6	42.1	50.3	4.6
Elmore township, Faribault County	88	–	39.8	–	47.7	12.5	1.1	17.0	81.8	5.7
Elmwood township, Clay County	138	–	10.1	27.5	54.3	8.0	–	15.2	84.8	–
Elrosa city, Stearns County	69	–	10.1	5.8	76.8	7.2	4.3	40.6	55.1	–
Ely city, St. Louis County	1 788	–	7.3	2.3	79.8	10.6	14.5	40.2	45.2	10.5
Elysian city	173	2.3	56.1	11.6	16.8	13.3	8.1	22.0	69.9	2.3
Le Sueur County	173	2.3	56.1	11.6	16.8	13.3	8.1	22.0	69.9	2.3
Waseca County	–	–	–	–	–	–	–	–	–	–
Elysian township, Le Sueur County	297	3.0	63.0	3.0	14.8	16.2	2.0	23.2	74.7	5.1
Emardville township, Red Lake County	75	–	14.7	17.3	26.7	41.3	2.7	28.0	69.3	2.7
Embarrass township, St. Louis County	306	–	11.1	4.9	47.4	36.6	1.3	29.4	69.3	7.8
Emerald township, Faribault County	103	1.9	63.1	8.7	12.6	13.6	–	18.4	81.6	–
Emily city, Crow Wing County	263	–	36.9	19.8	13.7	29.7	3.4	43.3	53.2	9.1
Emmet township, Renville County	106	3.8	29.2	17.0	34.9	15.1	–	17.9	82.1	–
Emmons city, Freeborn County	176	86.4	1.1	9.7	1.7	1.1	6.3	22.7	71.0	2.3
Empire township, Dakota County	426	59.2	17.8	3.1	17.6	2.3	4.0	14.1	81.9	.5
Enstrom township, Roseau County	157	–	38.9	24.2	20.4	16.6	1.9	13.4	84.7	3.8
Enterprise township, Jackson County	90	–	56.7	2.2	33.3	7.8	2.2	7.8	90.0	–
Equality township, Red Lake County	55	–	5.5	16.4	56.4	21.8	9.1	25.5	65.5	9.1
Erdahl township, Grant County	110	–	30.0	20.9	29.1	20.0	1.8	15.5	82.7	9.1
Erhard city, Otter Tail County	83	–	24.1	6.0	63.9	6.0	12.0	20.5	67.5	–
Erhards Grove township, Otter Tail County	155	–	27.7	4.5	32.9	34.8	2.6	15.5	81.9	5.8
Ericson township, Renville County	83	2.4	19.3	13.3	57.8	7.2	2.4	4.8	92.8	2.4
Erie township, Becker County	504	2.0	31.0	16.9	20.0	30.2	2.0	21.6	76.4	3.2
Erin township, Rice County	224	1.3	42.4	6.3	25.9	24.1	1.3	17.0	81.7	1.8
Erskine city, Polk County	210	–	11.9	45.7	36.2	6.2	12.4	50.0	37.6	1.0
Espelie township, Marshall County	11	–	–	18.2	9.1	72.7	–	–	100.0	–
Esther township, Polk County	68	–	10.3	39.7	42.6	7.4	–	19.1	80.9	–
Euclid township, Polk County	70	–	21.4	25.7	50.0	2.9	5.7	31.4	62.9	5.7
Eureka township, Dakota County	447	7.2	41.2	8.5	36.7	6.5	–	13.9	86.1	1.1
Evan city, Brown County	37	–	43.2	8.1	48.6	–	5.4	45.9	48.6	5.4
Evansville city, Douglas County	237	–	27.8	33.3	35.4	3.4	10.5	44.3	45.1	3.0
Evansville township, Douglas County	82	–	31.7	9.8	51.2	7.3	–	9.8	90.2	2.4
Eveleth city, St. Louis County	1 794	53.1	.6	13.4	27.7	5.2	16.4	45.8	37.8	5.8
Everglade township, Stevens County	48	–	31.3	41.7	27.1	–	–	–	100.0	–
Evergreen township, Becker County	99	2.0	16.2	9.1	25.3	47.5	2.0	30.3	67.7	6.1
Everts township, Otter Tail County	232	–	32.8	33.6	17.2	16.4	3.0	30.2	66.8	–
Ewington township, Jackson County	101	13.9	38.6	13.9	33.7	–	2.0	8.9	89.1	2.0
Excel township, Marshall County	92	–	30.4	37.0	18.5	14.1	–	26.1	73.9	–
Excelsior city, Hennepin County	1 163	78.4	.7	14.2	3.1	3.6	11.9	37.9	50.2	–
Eyota city, Olmsted County	505	83.0	1.6	9.1	1.8	4.6	5.1	27.1	67.7	2.4
Eyota township, Olmsted County	166	13.9	30.1	1.8	25.9	28.3	3.0	12.7	84.3	3.0
Fahlun township, Kandiyohi County	113	–	26.5	31.9	32.7	8.8	3.5	20.4	76.1	9.7
Fairbanks township, St. Louis County	32	–	21.9	–	43.8	34.4	12.5	28.1	59.4	9.4
Fairfax township, Polk County	86	–	39.5	18.6	26.7	15.1	–	30.2	69.8	–
Fairfax city, Renville County	522	.8	19.0	18.0	58.2	4.0	8.4	42.9	48.7	4.4
Fairfield township, Crow Wing County	106	–	22.6	15.1	14.2	48.1	3.8	26.4	69.8	2.8
Fairfield township, Swift County	62	–	21.0	9.7	62.9	6.5	–	6.5	93.5	–
Fair Haven township, Stearns County	375	1.3	41.3	9.3	29.3	18.7	2.4	24.8	72.8	.5
Fairmont city, Martin County	4 717	85.9	1.2	7.1	.4	5.4	10.5	38.1	51.4	2.1
Fairmont township, Martin County	95	6.3	44.2	8.4	31.6	9.5	–	17.9	82.1	1.1
Fairview township, Cass County	127	3.1	22.0	18.9	29.1	26.8	2.4	19.7	78.0	2.4
Fairview township, Lyon County	180	7.8	42.2	13.9	33.3	2.8	1.1	18.3	80.6	2.2
Falcon Heights city, Ramsey County	2 016	83.2	–	8.6	4.7	3.6	6.8	49.2	43.9	.5
Falk township, Clearwater County	89	2.2	4.5	5.6	34.8	52.8	6.7	25.8	67.4	15.7
Fall Lake township, Lake County	200	–	17.0	14.5	35.5	33.0	2.0	25.5	72.5	10.5
Falun township, Roseau County	99	–	16.2	36.4	15.2	32.3	2.0	20.2	77.8	2.0
Fanny township, Polk County	44	–	4.5	47.7	47.7	–	–	13.6	86.4	9.1
Farden township, Hubbard County	271	–	27.3	17.0	20.3	35.4	1.1	36.2	62.7	5.9
Faribault city, Rice County	6 392	89.3	1.0	7.9	.2	1.6	11.2	36.6	52.2	3.2
Farley township, Polk County	26	–	15.4	34.6	50.0	–	–	7.7	92.3	–
Farming township, Stearns County	241	–	36.9	7.1	34.0	22.0	4.6	12.9	82.6	2.5
Farmington city, Dakota County	2 064	93.3	.3	4.2	.7	1.6	7.2	27.0	65.8	1.5
Farmington township, Olmsted County	211	–	48.3	4.7	37.4	9.5	4.7	15.2	80.1	3.8
Farm Island township, Aitkin County	239	–	37.2	12.6	17.2	33.1	1.3	21.3	77.4	–
Farwell city, Pope County	25	–	28.0	–	52.0	20.0	–	48.0	52.0	–
Fawn Lake township, Todd County	154	–	19.5	9.7	14.3	56.5	6.5	30.5	63.0	5.2
Faxon township, Sibley County	114	–	45.6	3.5	29.8	21.1	1.8	16.7	81.6	6.1
Fayal township, St. Louis County	744	.4	10.6	18.4	54.2	16.4	2.3	21.0	76.7	.5
Featherstone township, Goodhue County	270	22.2	32.6	3.7	26.3	15.2	1.9	14.4	83.7	–
Federal Dam city, Cass County	42	–	42.9	–	33.3	23.8	–	57.1	42.9	16.7
Feeley township, Itasca County	117	–	26.5	6.8	21.4	45.3	6.8	34.2	59.0	6.0
Felton city, Clay County	92	–	30.4	34.8	26.1	8.7	6.5	41.3	52.2	15.2
Felton township, Clay County	35	–	–	40.0	54.3	5.7	–	25.7	74.3	–
Fenton township, Murray County	79	–	39.2	–	49.4	11.4	2.5	27.8	69.6	–
Fergus Falls city, Otter Tail County	5 080	48.4	3.6	23.5	22.7	1.9	12.6	41.5	46.0	3.6
Fergus Falls township, Otter Tail County	386	19.2	19.4	24.4	25.4	11.7	.5	8.5	90.9	2.3
Fern township, Hubbard County	76	–	9.2	14.5	14.5	61.8	–	28.9	71.1	5.3
Fertile city, Polk County	380	–	10.0	22.6	62.6	4.7	14.5	47.6	37.9	5.3

TIPSII [UPF] GPH527 CENSUS90 72583600 06/18/92 1:41 PM MACHINE: C DATA:CENSUS90S*PH5TIPSDA27. 06/16/92 17:23:34 TAPE: NONE FRAME: 481
TSF:CENSUS90*92. 06/18/92 10:41:18 UTF:CENSUS90*93. 06/18/92 10:41:18 META:CENSUS90S*PH5TABLES27. 06/18/92 11:26:48

Table 14. **Fuels and Equipment Characteristics: 1990**—Con.

[Data based on sample and subject to sampling variability, see text. For definitions of terms and meanings of symbols, see text]

State County Place and [In Selected States] County Subdivision	All occupied housing units	Percent with—								
		House heating fuel					Vehicles available			No telephone in unit
		Utility gas	Bottled, tank, or LP gas	Electricity	Fuel oil, kerosene, etc.	Other or none	None	1	2 or more	
PLACE AND COUNTY SUBDIVISION—Con.										
Field township, St. Louis County	164	–	13.4	6.1	44.5	36.0	.6	28.7	70.7	4.3
Fieldon township, Watonwan County	95	7.4	53.7	3.2	31.6	4.2	2.1	24.2	73.7	2.1
Fifty Lakes city, Crow Wing County	120	–	35.0	21.7	14.2	29.2	.8	27.5	71.7	5.0
Fillmore township, Fillmore County	180	1.7	48.9	3.9	25.6	20.0	1.1	28.9	70.0	6.7
Fine Lakes township, St. Louis County	64	–	40.6	6.3	26.6	26.6	10.9	37.5	51.6	10.9
Finlayson city, Pine County	107	57.9	5.6	15.9	10.3	10.3	13.1	43.9	43.0	14.0
Finlayson township, Pine County	147	–	21.8	4.1	34.7	39.5	3.4	27.2	69.4	8.8
Fisher city, Polk County	142	2.1	7.7	27.5	58.5	4.2	3.5	34.5	62.0	1.4
Fisher township, Polk County	59	–	5.1	44.1	44.1	6.8	–	11.9	88.1	–
Fish Lake township, Chisago County	408	1.2	50.0	4.4	26.7	17.6	2.0	19.1	78.9	4.7
Fleming township, Aitkin County	116	–	28.4	5.2	23.3	43.1	1.7	36.2	62.1	11.2
Fleming township, Pine County	31	–	16.1	–	19.4	64.5	–	19.4	80.6	9.7
Flensburg city, Morrison County	89	–	2.2	4.5	68.5	24.7	12.4	39.3	48.3	4.5
Flom township, Norman County	90	–	16.7	30.0	31.1	22.2	2.2	17.8	80.0	2.2
Floodwood city, St. Louis County	266	–	23.3	2.6	63.2	10.9	20.7	40.2	39.1	10.2
Floodwood township, St. Louis County	127	–	17.3	2.4	37.0	43.3	17.3	15.0	67.7	11.0
Flora township, Renville County	78	–	46.2	15.4	28.2	10.3	–	23.1	76.9	–
Florence township, Goodhue County	450	10.4	41.1	8.4	24.2	15.8	2.2	24.2	73.6	5.3
Florence city, Lyon County	21	–	38.1	–	61.9	–	9.5	33.3	57.1	9.5
Florida township, Yellow Medicine County	60	–	46.7	20.0	33.3	–	–	26.7	73.3	–
Flowing township, Clay County	28	–	17.9	46.4	28.6	7.1	–	–	100.0	10.7
Foldahl township, Marshall County	48	–	8.3	22.9	52.1	16.7	4.2	22.9	72.9	–
Folden township, Otter Tail County	107	–	19.6	4.7	21.5	54.2	1.9	24.3	73.8	7.5
Foley city, Benton County	677	72.1	.9	11.1	11.1	4.9	12.3	39.0	48.7	3.0
Folsom township, Traverse County	51	–	54.9	17.6	27.5	–	–	25.5	74.5	7.8
Forada city, Douglas County	55	–	58.2	14.5	18.2	9.1	9.1	18.2	72.7	–
Ford township, Kanabec County	55	–	25.5	–	5.5	69.1	–	14.5	85.5	–
Forest township, Becker County	27	–	–	22.2	25.9	51.9	11.1	7.4	81.5	–
Forest township, Rice County	293	1.0	42.0	7.8	24.2	24.9	2.4	15.4	82.3	2.7
Forest City township, Meeker County	214	–	32.2	15.9	30.8	21.0	2.8	10.7	86.4	1.9
Forest Lake city, Washington County	2 292	74.9	1.2	16.6	3.6	3.8	10.0	36.3	53.7	.4
Forest Lake township, Washington County	2 132	59.5	10.6	10.2	14.3	5.4	1.0	16.0	83.0	–
Foreston city, Mille Lacs County	122	53.3	19.7	7.4	13.1	6.6	7.4	31.1	61.5	5.7
Forest Prairie township, Meeker County	256	4.3	28.9	21.5	30.1	15.2	3.1	24.6	72.3	1.2
Forestville township, Fillmore County	142	–	48.6	4.2	34.5	12.7	5.6	18.3	76.1	5.6
Fork township, Marshall County	12	–	–	33.3	66.7	–	–	33.3	66.7	–
Fortier township, Yellow Medicine County	41	–	31.7	4.9	56.1	7.3	–	4.9	95.1	4.9
Fort Ripley city, Crow Wing County	49	–	73.5	10.2	6.1	10.2	10.2	10.2	79.6	–
Fort Ripley township, Crow Wing County	133	–	54.1	3.0	26.3	16.5	1.5	49.6	48.9	1.5
Fort Snelling unorg., Hennepin County	7	–	–	–	–	100.0	–	–	100.0	–
Fosston city, Polk County	630	.6	5.2	36.7	52.5	4.9	16.7	41.4	41.9	4.8
Fossum township, Norman County	76	–	18.4	3.9	42.1	35.5	–	11.8	88.2	2.6
Foster township, Big Stone County	47	–	55.3	21.3	23.4	–	–	25.5	74.5	–
Foster township, Faribault County	108	–	45.4	3.7	42.6	8.3	1.9	21.3	76.9	–
Fountain city, Fillmore County	120	1.7	55.8	5.0	30.0	7.5	5.8	28.3	65.8	3.3
Fountain township, Fillmore County	109	–	57.8	4.6	30.3	7.3	.9	12.8	86.2	1.8
Fountain Prairie township, Pipestone County	69	–	24.6	27.5	42.0	5.8	–	7.2	92.8	–
Foxhome city, Wilkin County	56	–	26.8	16.1	46.4	10.7	8.9	25.0	66.1	3.6
Foxhome township, Wilkin County	54	–	35.2	7.4	53.7	3.7	3.7	18.5	77.8	–
Fox Lake township, Martin County	103	11.7	53.4	5.8	21.4	7.8	–	16.5	83.5	1.9
Framnas township, Stevens County	110	1.8	31.8	10.0	41.8	14.5	5.5	9.1	85.5	–
Franconia township, Chisago County	315	3.5	25.1	6.7	41.9	22.9	3.2	16.2	80.6	1.0
Frankford township, Mower County	123	6.5	65.0	8.9	14.6	4.9	1.6	22.8	75.6	5.7
Frankfort township, Wright County	864	20.6	37.0	14.1	18.4	9.8	.8	10.9	88.3	2.1
Franklin city, Renville County	201	1.0	30.8	7.0	51.2	10.0	11.9	41.3	46.8	5.5
Franklin city, St. Louis County	14	–	–	–	78.6	21.4	–	57.1	42.9	–
Franklin township, Wright County	837	14.1	27.2	10.8	26.4	21.5	.7	13.4	85.9	3.6
Fraser township, Martin County	112	14.3	50.9	3.6	16.1	15.2	1.8	5.4	92.9	–
Frazee city, Becker County	427	70.7	2.8	14.1	6.1	6.3	12.9	41.2	45.9	12.6
Fredenberg township, St. Louis County	267	–	16.5	27.3	38.6	17.6	–	17.2	82.8	–
Freeborn city, Freeborn County	111	–	43.2	9.9	44.1	2.7	4.5	38.7	56.8	–
Freeborn township, Freeborn County	116	–	31.0	10.3	48.3	10.3	1.7	12.9	85.3	–
Freedom township, Waseca County	143	–	50.3	2.1	36.4	11.2	1.4	13.3	85.3	1.4
Freeland township, Lac qui Parle County	63	–	27.0	14.3	46.0	12.7	3.2	12.7	84.1	–
Freeman township, Freeborn County	197	2.0	43.7	4.6	32.5	17.3	–	18.8	81.2	–
Freeport city, Stearns County	208	44.2	3.8	16.3	28.4	7.2	11.5	38.9	49.5	1.9
Fremont township, Winona County	128	3.1	24.2	10.9	50.8	10.9	1.6	20.3	78.1	2.3
French township, St. Louis County	201	–	20.9	34.8	20.9	23.4	2.0	23.4	74.6	–
French Lake township, Wright County	323	–	43.3	17.0	23.5	16.1	5.3	25.1	69.7	4.3
Friberg township, Otter Tail County	227	1.3	20.7	8.4	14.1	55.5	2.2	18.5	79.3	.9
Fridley city, Anoka County	10 909	86.8	.6	8.0	1.8	2.8	4.7	32.3	63.0	1.2
Friendship township, Yellow Medicine County	88	–	50.0	19.3	29.5	1.1	–	23.9	76.1	–
Frohn township, Beltrami County	391	–	25.6	13.8	19.2	41.4	.5	24.0	75.4	2.0
Frost city, Faribault County	102	2.0	53.9	8.8	35.3	–	8.8	33.3	57.8	–
Fulda city, Murray County	504	.4	30.6	9.7	58.9	.4	6.7	44.6	48.6	5.6
Funkley city, Beltrami County	10	30.0	–	–	–	70.0	–	30.0	70.0	30.0
Gail Lake township, Crow Wing County	40	–	27.5	5.0	5.0	62.5	–	47.5	52.5	5.0
Galena township, Martin County	96	3.1	38.5	7.3	46.9	4.2	3.1	11.5	85.4	2.1
Gales township, Redwood County	58	–	22.4	1.7	67.2	8.6	–	13.8	86.2	–
Garden township, Polk County	93	–	5.4	34.4	39.8	20.4	–	12.9	87.1	–
Garden City township, Blue Earth County	253	2.4	65.6	5.1	22.1	4.7	1.2	15.4	83.4	1.6
Garfield city, Douglas County	81	–	27.2	19.8	40.7	12.3	2.5	39.5	58.0	6.2
Garfield township, Lac qui Parle County	81	–	46.9	7.4	43.2	2.5	–	23.5	76.5	2.5
Garfield township, Polk County	145	–	14.5	22.8	43.4	19.3	3.4	15.9	80.7	–
Garnes township, Red Lake County	67	–	11.9	28.4	32.8	26.9	6.0	17.9	76.1	4.5
Garrison city, Crow Wing County	55	10.9	69.1	1.8	3.6	14.5	10.9	49.1	40.0	23.6
Garrison township, Crow Wing County	202	–	43.1	7.4	8.9	40.6	6.4	29.7	63.9	5.9
Garvin city, Lyon County	66	–	27.3	–	72.7	–	18.2	39.4	42.4	3.0
Gary city, Norman County	80	–	8.8	8.8	82.5	–	6.3	40.0	53.8	2.5
Gaylord city, Sibley County	756	79.2	3.3	6.0	8.6	2.9	9.4	39.3	51.3	5.3

TIPSII [UPF] GPH527 CENSUS90 72583600 06/18/92 1:41 PM MACHINE: C DATA:CENSUS90S*PH5TIPSDA27. 06/16/92 17:23:34 TAPE: NONE FRAME: 482
TSF:CENSUS90*92. 06/18/92 10:41:18 UTF:CENSUS90*93. 06/18/92 10:41:18 META:CENSUS90S*PH5TABLES27. 06/18/92 11:26:48

Table 14. **Fuels and Equipment Characteristics: 1990**—Con.

[Data based on sample and subject to sampling variability, see text. For definitions of terms and meanings of symbols, see text]

State County Place and [In Selected States] County Subdivision	All occupied housing units	Percent with—								
		House heating fuel					Vehicles available			
		Utility gas	Bottled, tank, or LP gas	Electricity	Fuel oil, kerosene, etc.	Other or none	None	1	2 or more	No telephone in unit
PLACE AND COUNTY SUBDIVISION—Con.										
Gem Lake city, Ramsey County	142	53.5	6.3	8.5	28.9	2.8	1.4	12.7	85.9	–
Geneva city, Freeborn County	179	–	37.4	10.6	52.0	–	12.8	22.3	64.8	3.4
Geneva township, Freeborn County	161	2.5	32.9	5.0	55.3	4.3	–	16.8	83.2	2.5
Gennessee township, Kandiyohi County	163	7.4	31.3	13.5	30.1	17.8	–	16.0	84.0	3.1
Genola city, Morrison County	30	66.7	–	6.7	16.7	10.0	–	33.3	66.7	–
Gentilly township, Polk County	115	–	34.8	12.2	47.8	5.2	1.7	21.7	76.5	3.5
Georgetown city, Clay County	43	–	27.9	25.6	39.5	7.0	7.0	34.9	58.1	–
Georgetown township, Clay County	61	–	16.4	23.0	34.4	26.2	–	18.0	82.0	–
Germania township, Todd County	126	–	19.8	7.1	33.3	39.7	8.7	16.7	74.6	7.9
Germantown township, Cottonwood County	93	–	19.4	7.5	53.8	19.4	2.2	15.1	82.8	4.3
Gervais township, Red Lake County	87	–	21.8	29.9	24.1	24.1	–	8.0	92.0	10.3
Getty township, Stearns County	111	–	25.2	12.6	54.1	8.1	2.7	9.0	88.3	–
Gheen unorg., St. Louis County	5	–	100.0	–	–	–	–	100.0	–	–
Ghent city, Lyon County	118	–	22.9	23.7	49.2	4.2	5.1	39.0	55.9	4.2
Gibbon city, Sibley County	333	.3	10.2	9.0	76.9	3.6	9.6	43.8	46.5	1.5
Gilbert city, St. Louis County	839	60.1	4.1	.1	32.4	3.3	11.6	42.2	46.2	5.4
Gilchrist township, Pope County	81	–	42.0	9.9	16.0	32.1	3.7	12.3	84.0	2.5
Gillford township, Wabasha County	153	–	32.7	10.5	39.2	17.6	3.3	9.2	87.6	5.2
Gilman city, Benton County	67	3.0	44.8	13.4	22.4	16.4	23.9	19.4	56.7	3.0
Gilmanton township, Benton County	233	3.4	34.3	6.9	36.9	18.5	5.6	15.5	79.0	–
Girard township, Otter Tail County	223	.9	36.3	27.4	14.8	20.6	3.6	24.2	72.2	1.8
Glasgow township, Wabasha County	104	9.6	38.5	1.9	14.4	35.6	–	13.5	86.5	3.8
Glen township, Aitkin County	141	–	37.6	5.0	16.3	41.1	–	33.3	66.7	7.1
Glencoe city, McLeod County	1 808	80.1	.9	4.5	12.6	1.9	6.5	40.9	52.6	3.5
Glencoe township, McLeod County	204	9.8	32.8	6.4	38.7	12.3	4.9	9.3	85.8	1.0
Glendorado township, Benton County	247	2.4	46.2	2.4	31.6	17.4	–	26.7	73.3	.8
Glenville city, Freeborn County	302	86.1	4.6	6.0	2.3	1.0	7.0	25.5	67.5	4.6
Glenwood city, Pope County	1 097	68.9	6.1	7.7	14.9	2.5	14.4	42.9	42.7	5.0
Glenwood township, Pope County	322	5.3	41.3	12.1	27.6	13.7	1.9	23.3	74.8	2.5
Glyndon city, Clay County	310	–	19.4	29.4	47.7	3.5	3.2	35.8	61.0	2.3
Glyndon township, Clay County	116	–	12.1	19.8	66.4	1.7	2.6	13.8	83.6	3.4
Gnesen township, St. Louis County	415	–	24.1	19.0	38.3	18.6	1.9	20.7	77.3	2.4
Godfrey township, Polk County	114	–	14.0	24.6	43.9	17.5	6.1	20.2	73.7	–
Golden Valley city, Hennepin County	8 273	91.1	.4	6.1	1.4	1.0	5.6	26.8	67.5	.3
Golden Valley township, Roseau County	69	–	24.6	34.8	17.4	23.2	7.2	13.0	79.7	10.1
Gonvick city, Clearwater County	136	–	4.4	28.7	44.1	22.8	14.0	37.5	48.5	5.9
Good Hope township, Itasca County	50	–	22.0	–	26.0	52.0	4.0	28.0	68.0	4.0
Good Hope township, Norman County	22	–	9.1	4.5	86.4	–	–	18.2	81.8	–
Goodhue city, Goodhue County	209	–	39.7	22.5	34.4	3.3	10.0	37.8	52.2	1.0
Goodhue township, Goodhue County	211	–	53.6	2.8	38.9	4.7	3.8	14.2	82.0	5.7
Goodland township, Itasca County	160	1.3	18.1	1.3	49.4	30.0	6.3	15.6	78.1	2.5
Goodridge city, Pennington County	47	4.3	6.4	25.5	57.4	6.4	14.9	48.9	36.2	8.5
Goodridge township, Pennington County	23	–	17.4	47.8	34.8	–	21.7	26.1	52.2	8.7
Good Thunder city, Blue Earth County	221	1.8	50.2	11.8	29.0	7.2	11.3	34.4	54.3	2.3
Goodview city, Winona County	1 072	67.4	.4	13.9	16.3	2.0	3.2	30.8	66.0	3.4
Goose Prairie township, Clay County	66	–	15.2	25.8	50.0	9.1	6.1	24.2	69.7	3.0
Gordon township, Todd County	220	9.1	28.2	7.3	32.3	23.2	.9	20.5	78.6	1.4
Gorman township, Otter Tail County	139	–	30.9	12.9	25.2	30.9	1.4	21.6	77.0	7.2
Gorton township, Grant County	30	–	20.0	13.3	60.0	6.7	–	13.3	86.7	–
Gould township, Cass County	73	–	21.9	16.4	21.9	39.7	16.4	28.8	54.8	35.6
Grace township, Chippewa County	60	3.3	33.3	13.3	43.3	6.7	3.3	10.0	86.7	1.7
Graceville city, Big Stone County	279	–	32.3	19.7	45.5	2.5	8.2	44.4	47.3	5.4
Graceville township, Big Stone County	36	–	33.3	25.0	30.6	11.1	–	19.4	80.6	–
Grafton township, Sibley County	93	–	20.4	4.3	65.6	9.7	2.2	9.7	88.2	5.4
Graham township, Benton County	168	1.2	29.2	9.5	41.1	19.0	4.2	23.2	72.6	–
Graham Lakes township, Nobles County	90	2.2	28.9	2.2	57.8	8.9	3.3	5.6	91.1	–
Granada city, Martin County	150	2.7	58.7	2.0	32.7	4.0	4.7	34.7	60.7	2.7
Granby township, Nicollet County	80	–	35.0	2.5	46.3	16.3	–	13.8	86.3	2.5
Grand Forks township, Polk County	79	2.5	8.9	59.5	24.1	5.1	–	15.2	84.8	3.8
Grand Lake township, St. Louis County	766	.8	20.9	14.0	47.3	17.1	2.2	18.8	79.0	–
Grand Marais city, Cook County	510	.4	22.4	19.4	42.4	15.5	10.0	45.5	44.5	3.3
Grand Meadow city, Mower County	371	81.7	4.6	10.2	2.4	1.1	9.4	31.3	59.3	2.2
Grand Meadow township, Mower County	124	10.5	62.1	6.5	19.4	1.6	–	15.3	84.7	4.0
Grand Plain township, Marshall County	25	–	8.0	36.0	12.0	44.0	–	–	100.0	–
Grand Portage unorg., Cook County	133	–	39.8	12.0	7.5	40.6	11.3	42.1	46.6	9.0
Grand Prairie township, Nobles County	89	–	51.7	2.2	44.9	1.1	–	9.0	91.0	2.2
Grand Rapids city, Itasca County	3 243	45.9	2.4	14.7	28.3	8.6	15.1	38.4	46.5	3.9
Grand Rapids township, Itasca County	4 528	34.5	7.3	12.1	34.7	11.4	11.6	35.6	52.8	3.4
Grandview township, Lyon County	107	–	21.5	28.0	43.0	7.5	–	15.0	85.0	3.7
Grange township, Pipestone County	90	–	40.0	6.7	45.6	7.8	–	8.9	91.1	–
Granite township, Morrison County	133	–	16.5	1.5	32.3	49.6	3.0	10.5	86.5	–
Granite Falls township, Chippewa County	98	–	25.5	18.4	48.0	8.2	3.1	11.2	85.7	–
Granite Falls city	1 293	77.6	1.0	8.4	10.6	2.4	9.5	42.0	48.5	5.6
Chippewa County	301	66.8	2.3	17.3	8.6	5.0	12.6	35.9	51.5	4.3
Yellow Medicine County	992	80.8	.6	5.7	11.2	1.6	8.6	43.9	47.6	6.0
Granite Ledge township, Benton County	192	–	38.0	3.1	21.9	37.0	–	34.9	65.1	5.2
Granite Rock township, Redwood County	86	–	40.7	12.8	38.4	8.1	3.5	22.1	74.4	3.5
Grant township, Washington County	1 173	30.4	20.8	9.4	34.3	5.1	1.4	10.5	88.1	–
Grant Valley township, Beltrami County	349	–	17.8	22.9	21.2	38.1	3.7	29.8	66.5	2.3
Granville township, Kittson County	43	–	34.9	23.3	27.9	14.0	–	23.3	76.7	7.0
Grass Lake township, Kanabec County	302	2.0	34.8	4.0	27.2	32.1	1.7	12.6	85.8	3.3
Grasston city, Kanabec County	43	86.0	–	4.7	9.3	–	11.6	14.0	74.4	23.3
Grattan township, Itasca County	23	–	13.0	–	8.7	78.3	8.7	30.4	60.9	–
Gray township, Pipestone County	101	2.0	36.6	30.7	28.7	2.0	2.0	11.9	86.1	2.0
Great Bend township, Cottonwood County	250	42.4	29.2	5.2	19.6	3.6	.8	18.0	81.2	2.8
Great Scott township, St. Louis County	227	–	13.7	4.8	60.8	20.7	4.0	27.3	68.7	6.6
Greenbush township, Mille Lacs County	335	.9	56.7	4.2	28.7	9.6	.9	19.7	79.4	2.4
Greenbush city, Roseau County	297	–	17.2	30.6	43.8	8.4	10.4	34.0	55.6	2.0
Greenfield city, Hennepin County	457	3.7	47.9	14.9	22.5	10.9	1.8	14.7	83.6	.4
Greenfield township, Wabasha County	409	4.6	57.7	9.3	11.5	16.9	3.7	26.2	70.2	2.2
Green Isle city, Sibley County	91	59.3	2.2	–	38.5	–	9.9	37.4	52.7	2.2
Green Isle township, Sibley County	215	5.6	40.0	3.7	38.6	12.1	4.7	9.3	86.0	2.8
Green Lake township, Kandiyohi County	460	16.1	32.0	18.0	25.0	8.9	.4	18.3	81.3	2.2
Greenleaf township, Meeker County	236	4.7	28.8	26.3	24.6	15.7	2.1	14.4	83.5	.4
Green Meadow township, Norman County	43	–	11.6	32.6	23.3	32.6	–	14.0	86.0	–
Green Prairie township, Morrison County	217	6.5	21.2	7.8	42.4	22.1	2.8	17.5	79.7	3.7

TIPSII [UPF] GPH527 CENSUS90 72583600 06/18/92 1:41 PM MACHINE: C DATA:CENSUS90S*PH5TIPSDA27. 06/16/92 17:23:34 TAPE: NONE FRAME: 483
TSF:CENSUS90*92. 06/18/92 10:41:18 UTF:CENSUS90*93. 06/18/92 10:41:18 META:CENSUS90S*PH5TABLES27. 06/18/92 11:26:48

[Data based on sample and subject to sampling variability, see text. For definitions of terms and meanings of symbols, see text]

State County Place and [In Selected States] County Subdivision	All occupied housing units	Percent with—								
		House heating fuel					Vehicles available			
		Utility gas	Bottled, tank, or LP gas	Electricity	Fuel oil, kerosene, etc.	Other or none	None	1	2 or more	No telephone in unit
PLACE AND COUNTY SUBDIVISION—Con.										
Greenvale township, Dakota County	234	11.1	36.8	10.7	30.3	11.1	1.7	13.7	84.6	–
Green Valley township, Becker County	97	–	20.6	4.1	21.6	53.6	6.2	19.6	74.2	5.2
Greenwald city, Stearns County	81	1.2	6.2	22.2	58.0	12.3	1.2	34.6	64.2	–
Greenway township, Itasca County	794	24.9	6.4	4.9	47.6	16.1	10.5	34.5	55.0	4.3
Greenwood township, Clearwater County	32	–	6.3	6.3	40.6	46.9	–	6.3	93.8	9.4
Greenwood township, St. Louis County	220	–	33.2	21.4	21.8	23.6	2.7	28.2	69.1	8.2
Greenwood city, Hennepin County	250	84.4	.8	2.0	12.0	.8	1.2	19.2	79.6	–
Gregory township, Mahnomen County	35	–	17.1	11.4	65.7	5.7	–	20.0	80.0	–
Grey Cloud Island township, Washington County	168	8.3	36.3	4.2	44.6	6.5	1.8	32.1	66.1	1.2
Grey Eagle city, Todd County	157	–	20.4	30.6	45.9	3.2	22.3	37.6	40.1	4.5
Grey Eagle township, Todd County	186	–	22.0	12.9	29.0	36.0	4.8	24.7	70.4	5.9
Grimstad township, Roseau County	61	–	21.3	50.8	16.4	11.5	–	26.2	73.8	–
Grove township, Stearns County	165	–	13.3	15.8	52.7	18.2	2.4	11.5	86.1	1.2
Grove City city, Meeker County	228	75.9	3.1	14.5	5.7	.9	4.8	42.1	53.1	7.5
Grove Lake township, Pope County	104	–	39.4	–	39.4	21.2	–	21.2	78.8	1.9
Grove Park township, Polk County	95	–	22.1	21.1	43.2	13.7	3.2	23.2	73.7	2.1
Grygla city, Marshall County	111	–	26.1	27.0	17.1	29.7	17.1	51.4	31.5	5.4
Gully city, Polk County	55	3.6	7.3	10.9	60.0	18.2	18.2	29.1	52.7	9.1
Gully township, Polk County	40	–	30.0	20.0	35.0	15.0	2.5	32.5	65.0	–
Guthrie township, Hubbard County	125	–	9.6	13.6	20.0	56.8	4.0	22.4	73.6	1.6
Hackensack city, Cass County	110	–	29.1	39.1	13.6	18.2	10.0	50.9	39.1	2.7
Hadley city, Murray County	39	–	53.8	–	41.0	5.1	5.1	25.6	69.2	–
Hagali township, Beltrami County	78	–	14.1	10.3	16.7	59.0	–	23.1	76.9	2.6
Hagen township, Clay County	67	–	9.0	26.9	47.8	16.4	–	23.9	76.1	3.0
Halden township, St. Louis County	50	–	30.0	–	36.0	34.0	12.0	20.0	68.0	10.0
Hale township, McLeod County	307	6.2	30.9	2.6	36.8	23.5	2.6	15.6	81.8	2.0
Hallock city, Kittson County	509	52.1	.8	21.0	22.6	3.5	7.3	34.8	58.0	2.2
Hallock township, Kittson County	43	4.7	11.6	41.9	30.2	11.6	–	9.3	90.7	–
Halma city, Kittson County	28	–	17.9	10.7	57.1	14.3	10.7	32.1	57.1	7.1
Halstad city, Norman County	261	–	13.0	55.9	29.1	1.9	12.3	38.7	49.0	3.4
Halstad township, Norman County	73	–	8.2	63.0	26.0	2.7	–	20.5	79.5	–
Hamburg city, Carver County	188	52.7	3.7	10.1	30.3	3.2	11.2	30.3	58.5	1.6
Hamden township, Becker County	76	–	14.5	7.9	40.8	36.8	2.6	19.7	77.6	2.6
Ham Lake city, Anoka County	2 720	57.9	7.5	10.7	15.0	8.9	1.6	14.1	84.3	.3
Hamlin township, Lac qui Parle County	68	–	35.3	19.1	33.8	11.8	–	25.0	75.0	2.9
Hammer township, Yellow Medicine County	102	–	32.4	17.6	40.2	9.8	–	13.7	86.3	3.9
Hammond township, Polk County	28	–	28.6	32.1	39.3	–	–	25.0	75.0	–
Hammond city, Wabasha County	77	–	42.9	18.2	29.9	9.1	7.8	32.5	59.7	11.7
Hampden township, Kittson County	19	–	–	31.6	57.9	10.5	–	10.5	89.5	–
Hampton city, Dakota County	112	79.5	8.0	5.4	7.1	–	3.6	37.5	58.9	1.8
Hampton township, Dakota County	262	–	50.0	1.5	39.3	9.2	–	14.1	85.9	–
Hamre township, Beltrami County	16	–	37.5	18.8	12.5	31.3	–	56.3	43.8	12.5
Hancock township, Carver County	107	–	43.0	1.9	37.4	17.8	–	8.4	91.6	–
Hancock city, Stevens County	302	81.5	.7	4.0	10.6	3.3	10.3	36.8	53.0	6.0
Hangaard township, Clearwater County	8	–	–	62.5	25.0	12.5	–	–	100.0	–
Hanley Falls city, Yellow Medicine County	114	–	27.2	19.3	53.5	–	12.3	34.2	53.5	9.6
Hanover city	254	3.1	52.8	15.0	24.0	5.1	3.5	12.6	83.9	–
Hennepin County	77	1.3	49.4	14.3	26.0	9.1	6.5	10.4	83.1	–
Wright County	177	4.0	54.2	15.3	23.2	3.4	2.3	13.6	84.2	–
Hanska city, Brown County	166	2.4	53.6	3.6	38.0	2.4	11.4	30.1	58.4	3.0
Hansonville township, Lincoln County	52	–	50.0	7.7	34.6	7.7	3.8	21.2	75.0	–
Hantho township, Lac qui Parle County	47	4.3	25.5	17.0	53.2	–	6.4	23.4	70.2	4.3
Harding city, Morrison County	37	–	21.6	–	62.2	16.2	8.1	43.2	48.6	–
Hardwick city, Rock County	91	–	53.8	19.8	24.2	2.2	3.3	31.9	64.8	4.4
Harmony city, Fillmore County	458	82.8	3.5	1.3	9.0	3.5	11.1	41.5	47.4	3.7
Harmony township, Fillmore County	140	2.1	45.7	7.1	32.9	12.1	8.6	12.9	78.6	7.1
Harris city, Chisago County	286	38.1	19.6	5.9	14.3	22.0	1.4	20.3	78.3	4.5
Harris township, Itasca County	1 024	.6	24.9	8.0	39.9	26.6	2.1	25.0	72.9	1.3
Harrison township, Kandiyohi County	190	–	34.2	23.7	28.9	13.2	1.6	23.2	75.3	2.1
Hart township, Winona County	104	2.9	37.5	6.7	41.3	11.5	–	15.4	84.6	1.9
Hartford township, Todd County	197	3.0	13.2	5.6	47.7	30.5	1.5	24.9	73.6	2.5
Hart Lake township, Hubbard County	127	–	4.7	10.2	15.7	69.3	1.6	21.3	77.2	1.6
Hartland city, Freeborn County	109	89.0	–	9.2	1.8	–	11.9	26.6	61.5	–
Hartland township, Freeborn County	124	12.1	28.2	9.7	46.0	4.0	1.6	19.4	79.0	1.6
Harvey township, Meeker County	122	.8	26.2	20.5	33.6	18.9	–	11.5	88.5	3.3
Hassan township, Hennepin County	585	27.4	29.4	9.6	20.2	13.5	1.0	10.9	88.0	.3
Hassan Valley township, McLeod County	258	6.2	27.9	1.2	51.9	12.8	–	12.0	88.0	.8
Hastings city	5 405	85.6	.9	10.9	.3	2.4	5.9	30.7	63.5	1.4
Dakota County	5 405	85.6	.9	10.9	.3	2.4	5.9	30.7	63.5	1.4
Washington County	–	–	–	–	–	–	–	–	–	–
Hatfield city, Pipestone County	23	–	56.5	13.0	30.4	–	–	26.1	73.9	–
Haugen township, Aitkin County	68	–	33.8	2.9	16.2	47.1	2.9	23.5	73.5	11.8
Havana township, Steele County	212	10.8	50.9	5.2	28.3	4.7	3.3	16.0	80.7	–
Havelock township, Chippewa County	68	–	35.3	19.1	45.6	–	–	27.9	72.1	2.9
Haven township, Sherburne County	616	8.1	23.4	22.7	33.1	12.7	–	17.4	82.6	.5
Haverhill township, Olmsted County	500	20.6	43.8	10.4	18.6	6.6	1.0	9.0	90.0	–
Hawk Creek township, Renville County	90	–	45.6	7.8	34.4	12.2	2.2	23.3	74.4	3.3
Hawley city, Clay County	657	49.2	4.6	24.4	19.0	2.9	11.0	36.5	52.5	3.7
Hawley township, Clay County	123	4.1	15.4	48.8	21.1	10.6	.8	14.6	84.6	1.6
Hay Brook township, Kanabec County	73	–	13.7	5.5	26.0	54.8	–	31.5	68.5	2.7
Hay Creek township, Goodhue County	236	11.0	46.2	.8	22.9	19.1	1.3	19.1	79.7	2.5
Hayes township, Swift County	83	–	37.3	9.6	48.2	4.8	1.2	14.5	84.3	2.4
Hayfield city, Dodge County	474	90.3	2.5	6.5	.2	.4	8.4	38.0	53.6	4.0
Hayfield township, Dodge County	129	7.8	51.2	4.7	31.0	5.4	–	14.0	86.0	3.9
Hay Lake unorg., St. Louis County	41	–	4.9	4.9	19.5	70.7	–	19.5	80.5	4.9
Hayland township, Mille Lacs County	100	–	39.0	–	41.0	20.0	4.0	23.0	73.0	2.0
Hayward city, Freeborn County	102	84.3	1.0	7.8	4.9	2.0	6.9	32.4	60.8	–
Hayward township, Freeborn County	161	9.9	29.2	11.8	39.8	9.3	1.2	18.6	80.1	3.7
Hazel Run city, Yellow Medicine County	34	–	26.5	–	73.5	–	–	29.4	70.6	8.8
Hazel Run township, Yellow Medicine County	73	–	28.8	13.7	52.1	5.5	–	24.7	75.3	6.8
Hazelton township, Aitkin County	194	–	44.8	7.7	13.9	33.5	2.6	44.8	52.6	3.6

TIPSII [UPF] GPH527 CENSUS90 72583600 06/18/92 1:41 PM MACHINE: C DATA:CENSUS90S*PH5TIPSDA27. 06/16/92 17:23:34 TAPE: NONE FRAME: 484
TSF:CENSUS90*92. 06/18/92 10:41:18 UTF:CENSUS90*93. 06/18/92 10:41:18 META:CENSUS90S*PH5TABLES27. 06/18/92 11:26:48

Table 14. **Fuels and Equipment Characteristics: 1990**—Con.

[Data based on sample and subject to sampling variability, see text. For definitions of terms and meanings of symbols, see text]

State County Place and [In Selected States] County Subdivision	All occupied housing units	Percent with—								
		House heating fuel					Vehicles available			
		Utility gas	Bottled, tank, or LP gas	Electricity	Fuel oil, kerosene, etc.	Other or none	None	1	2 or more	No telephone in unit
PLACE AND COUNTY SUBDIVISION—Con.										
Hazelton township, Kittson County	45	–	8.9	35.6	51.1	4.4	6.7	24.4	68.9	–
Hector city, Renville County	491	68.8	3.3	10.2	17.1	.6	8.6	44.6	46.8	2.9
Hector township, Renville County	113	2.7	48.7	8.0	34.5	6.2	3.5	12.4	84.1	–
Hegbert township, Swift County	53	–	24.5	24.5	43.4	7.5	–	7.5	92.5	–
Hegne township, Norman County	26	–	7.7	38.5	38.5	15.4	–	15.4	84.6	–
Heidelberg city, Le Sueur County	28	–	57.1	–	17.9	25.0	7.1	17.9	75.0	3.6
Heier township, Mahnomen County	58	–	24.1	5.2	31.0	39.7	–	15.5	84.5	–
Height of Land township, Becker County	231	–	10.0	8.7	18.2	63.2	2.6	32.0	65.4	5.6
Heikkila Lake unorg., St. Louis County	489	–	14.5	11.9	44.8	28.8	5.7	21.5	72.8	1.2
Helen township, McLeod County	279	5.4	28.7	8.2	43.7	14.0	1.8	12.2	86.0	2.2
Helena township, Scott County	352	9.1	36.9	9.7	25.3	19.0	.9	11.1	88.1	–
Helga township, Hubbard County	316	–	7.9	18.4	21.5	52.2	.6	21.2	78.2	.3
Helgeland township, Polk County	24	–	–	25.0	58.3	16.7	–	16.7	83.3	8.3
Henderson city, Sibley County	305	2.3	40.7	4.3	42.0	10.8	11.5	25.9	62.6	5.6
Henderson township, Sibley County	199	1.5	30.2	3.0	36.2	29.1	1.0	19.6	79.4	7.0
Hendricks city, Lincoln County	319	2.2	42.0	24.5	30.1	1.3	15.4	48.0	36.7	1.9
Hendricks township, Lincoln County	95	–	36.8	16.8	40.0	6.3	–	18.9	81.1	–
Hendrickson township, Hubbard County	100	–	33.0	20.0	10.0	37.0	11.0	27.0	62.0	20.0
Hendrum city, Norman County	111	–	18.9	40.5	40.5	–	6.3	42.3	51.4	9.0
Hendrum township, Norman County	59	–	10.2	44.1	28.8	16.9	3.4	10.2	86.4	–
Henning city, Otter Tail County	321	–	24.6	23.1	41.4	10.9	16.5	46.4	37.1	9.0
Henning township, Otter Tail County	128	–	25.8	4.7	26.6	43.0	3.9	25.0	71.1	–
Henrietta township, Hubbard County	456	–	26.8	16.7	28.5	28.1	2.4	26.3	71.3	5.9
Henriette city, Pine County	35	–	31.4	–	25.7	42.9	–	42.9	57.1	22.9
Henryville township, Renville County	79	–	35.4	7.6	50.6	6.3	5.1	15.2	79.7	3.8
Hereim township, Roseau County	83	–	15.7	63.9	16.9	3.6	–	20.5	79.5	2.4
Herman city, Grant County	207	–	24.2	25.1	48.3	2.4	6.3	43.0	50.7	4.8
Hermantown city, St. Louis County	2 192	10.6	10.3	11.3	58.4	9.4	2.5	28.6	68.9	.1
Heron Lake city, Jackson County	298	–	25.5	8.7	63.4	2.3	9.4	35.9	54.7	4.7
Heron Lake township, Jackson County	148	12.2	36.5	4.7	41.2	5.4	5.4	20.9	73.6	8.1
Hersey township, Nobles County	83	–	48.2	2.4	41.0	8.4	–	12.0	88.0	2.4
Hewitt city, Todd County	110	42.7	1.8	6.4	40.0	9.1	9.1	50.0	40.9	19.1
Hibbing city, St. Louis County	7 439	21.8	4.2	11.0	34.8	28.3	12.6	36.0	51.4	3.5
Hickory township, Pennington County	36	–	–	5.6	44.4	50.0	5.6	16.7	77.8	–
Higdem township, Polk County	44	–	6.8	63.6	18.2	11.4	–	13.6	86.4	6.8
High Forest township, Olmsted County	323	16.1	54.8	3.4	15.5	10.2	.9	13.6	85.4	–
Highland township, Wabasha County	141	–	51.1	5.7	21.3	22.0	2.1	24.1	73.8	3.5
Highland Grove township, Clay County	107	–	18.7	26.2	46.7	8.4	–	17.8	82.2	1.9
Highlanding township, Pennington County	66	3.0	4.5	50.0	34.8	7.6	1.5	22.7	75.8	7.6
Highwater township, Cottonwood County	69	–	27.5	10.1	58.0	4.3	–	8.7	91.3	–
Hill township, Kittson County	10	–	20.0	30.0	50.0	–	–	–	100.0	–
Hill City city, Aitkin County	192	–	45.3	7.8	25.5	21.4	22.9	44.8	32.3	14.1
Hill Lake township, Aitkin County	140	–	28.6	3.6	11.4	56.4	–	26.4	73.6	5.7
Hillman township, Kanabec County	108	1.9	30.6	6.5	12.0	49.1	1.9	26.9	71.3	12.0
Hillman city, Morrison County	16	–	12.5	–	81.3	6.3	–	25.0	75.0	6.3
Hillman township, Morrison County	47	–	25.5	4.3	17.0	53.2	–	10.6	89.4	–
Hill River township, Polk County	68	–	8.8	30.9	22.1	38.2	2.9	20.6	76.5	–
Hills city, Rock County	214	–	41.1	9.3	46.7	2.8	5.6	34.6	59.8	2.8
Hillsdale township, Winona County	331	67.4	6.0	6.9	8.8	10.9	3.3	34.1	62.5	8.2
Hilltop city, Anoka County	404	94.1	1.5	3.7	–	.7	20.8	54.5	24.8	2.7
Hinckley city, Pine County	406	84.7	1.7	5.9	3.7	3.9	13.1	43.6	43.3	4.4
Hinckley township, Pine County	225	2.2	27.1	3.6	17.8	49.3	.9	23.1	76.0	6.7
Hines township, Beltrami County	201	–	6.5	13.9	19.9	59.7	2.0	21.9	76.1	5.5
Hiram township, Cass County	90	–	23.3	14.4	8.9	53.3	3.3	18.9	77.8	4.4
Hitterdal city, Clay County	92	–	21.7	27.2	44.6	6.5	16.3	38.0	45.7	14.1
Hobart township, Otter Tail County	251	.8	25.1	15.1	22.7	36.3	5.2	22.7	72.1	3.2
Hodges township, Stevens County	77	–	28.6	11.7	57.1	2.6	–	14.3	85.7	–
Hoff township, Pope County	65	–	49.2	1.5	41.5	7.7	–	13.8	86.2	–
Hoffman city, Grant County	254	–	29.9	11.8	56.7	1.6	16.1	37.8	46.1	1.6
Hokah city, Houston County	267	.4	30.7	16.9	44.2	7.9	8.6	38.2	53.2	3.4
Hokah township, Houston County	182	–	28.6	17.6	28.0	25.8	6.6	16.5	76.9	1.6
Holden township, Goodhue County	139	1.4	28.8	6.5	50.4	12.9	3.6	9.4	87.1	3.6
Holding township, Stearns County	345	–	16.8	10.7	33.6	38.8	2.0	19.1	78.8	1.7
Holdingford city, Stearns County	222	.9	17.1	20.7	48.6	12.6	12.6	37.8	49.5	2.3
Holland township, Kandiyohi County	122	–	24.6	9.8	62.3	3.3	–	3.3	96.7	–
Holland city, Pipestone County	107	2.8	34.6	9.3	51.4	1.9	14.0	39.3	46.7	2.8
Hollandale city, Freeborn County	122	.8	40.2	10.7	46.7	1.6	12.3	33.6	54.1	7.4
Holloway city, Swift County	55	–	38.2	12.7	45.5	3.6	5.5	23.6	70.9	7.3
Holly township, Murray County	65	–	43.1	6.2	50.8	–	–	12.3	87.7	–
Hollywood township, Carver County	347	–	31.1	4.0	50.4	14.4	1.4	15.9	82.7	.9
Holmes City township, Douglas County	217	–	41.9	7.8	22.1	28.1	.9	26.3	72.8	–
Holmesville township, Becker County	148	–	12.8	16.9	14.9	55.4	4.1	12.8	83.1	6.1
Holst township, Clearwater County	126	–	5.6	18.3	14.3	61.9	–	11.9	88.1	–
Holt township, Fillmore County	93	2.2	36.6	8.6	39.8	12.9	2.2	28.0	69.9	–
Holt city, Marshall County	39	–	25.6	10.3	46.2	17.9	10.3	33.3	56.4	–
Holt township, Marshall County	66	–	33.3	16.7	19.7	30.3	3.0	9.1	87.9	3.0
Holy Cross township, Clay County	50	–	18.0	34.0	32.0	16.0	10.0	6.0	84.0	4.0
Holyoke township, Carlton County	50	–	22.0	14.0	12.0	52.0	–	20.0	80.0	18.0
Home township, Brown County	240	9.2	34.6	8.3	27.5	20.4	1.7	16.3	82.1	4.2
Home Brook township, Cass County	66	–	6.1	–	7.6	86.4	–	10.6	89.4	3.0
Home Lake township, Norman County	70	–	24.3	17.1	47.1	11.4	–	24.3	75.7	4.3
Homer township, Winona County	433	13.9	30.7	7.4	25.9	22.2	1.6	13.9	84.5	2.3
Homestead township, Otter Tail County	107	–	16.8	5.6	29.0	48.6	5.6	16.8	77.6	4.7
Honner township, Redwood County	44	2.3	25.0	22.7	9.1	40.9	–	29.5	70.5	–
Hope township, Lincoln County	109	.9	28.4	11.9	40.4	18.3	–	16.5	83.5	4.6
Hopkins city, Hennepin County	7 973	76.9	.9	16.7	.6	4.9	10.9	46.4	42.7	1.3
Hornet township, Beltrami County	69	–	4.3	7.2	15.9	72.5	–	17.4	82.6	2.9
Horton township, Stevens County	70	2.9	34.3	15.7	34.3	12.9	–	15.7	84.3	–
Houston city, Houston County	421	71.3	2.4	14.5	8.8	3.1	12.1	42.3	45.6	4.3
Houston township, Houston County	149	4.7	22.8	14.8	27.5	30.2	2.7	18.1	79.2	1.3

TIPSII [UPF] GPH527 CENSUS90 72583600 06/18/92 1:41 PM MACHINE: C DATA:CENSUS90S*PH5TIPSDA27. 06/16/92 17:23:34 TAPE: NONE FRAME: 485
TSF:CENSUS90*92. 06/18/92 10:41:18 UTF:CENSUS90*93. 06/18/92 10:41:18 META:CENSUS90S*PH5TABLES27. 06/18/92 11:26:48

Table 14. **Fuels and Equipment Characteristics: 1990**—Con.

[Data based on sample and subject to sampling variability, see text. For definitions of terms and meanings of symbols, see text]

State County Place and [In Selected States] County Subdivision	All occupied housing units	Percent with—								
		House heating fuel					Vehicles available			
		Utility gas	Bottled, tank, or LP gas	Electricity	Fuel oil, kerosene, etc.	Other or none	None	1	2 or more	No telephone in unit
PLACE AND COUNTY SUBDIVISION—Con.										
Howard Lake city, Wright County	517	72.9	2.9	15.5	6.6	2.1	7.2	37.3	55.5	6.0
Hoyt Lakes city, St. Louis County	888	74.8	.1	4.1	18.6	2.5	4.6	28.5	66.9	1.5
Hubbard township, Hubbard County	241	–	28.6	13.7	23.7	34.0	–	27.8	72.2	5.8
Hubbard township, Polk County	40	–	20.0	17.5	50.0	12.5	–	30.0	70.0	–
Hudson township, Douglas County	217	–	41.9	14.7	24.9	18.4	1.8	15.7	82.5	2.3
Hugo city, Washington County	1 416	42.9	13.8	7.4	28.6	7.3	1.6	16.3	82.1	–
Humboldt township, Clay County	88	–	19.3	25.0	38.6	17.0	–	12.5	87.5	3.4
Humboldt city, Kittson County	28	–	50.0	17.9	32.1	–	10.7	21.4	67.9	10.7
Hunter township, Jackson County	107	3.7	36.4	4.7	46.7	8.4	–	18.7	81.3	1.9
Huntersville township, Wadena County	41	7.3	–	7.3	22.0	63.4	7.3	26.8	65.9	17.1
Huntly township, Marshall County	49	–	26.5	10.2	36.7	26.5	4.1	26.5	69.4	4.1
Huntsville township, Polk County	158	1.9	18.4	43.7	32.3	3.8	4.4	19.6	75.9	7.6
Huss township, Roseau County	49	–	14.3	28.6	28.6	28.6	–	28.6	71.4	10.2
Hutchinson city, McLeod County	4 483	77.8	1.9	9.9	7.8	2.7	7.5	33.3	59.1	2.4
Hutchinson township, McLeod County	356	3.7	35.4	5.3	36.0	19.7	2.0	12.4	85.7	1.4
Hyde Park township, Wabasha County	94	2.1	47.9	6.4	21.3	22.3	2.1	10.6	87.2	4.3
Ida township, Douglas County	294	–	42.2	13.6	17.7	26.5	1.4	19.7	78.9	3.1
Ideal township, Crow Wing County	298	–	41.9	24.2	9.4	24.5	–	27.9	72.1	2.0
Idun township, Aitkin County	76	–	23.7	3.9	11.8	60.5	6.6	25.0	68.4	10.5
Ihlen city, Pipestone County	44	79.5	–	4.5	11.4	4.5	13.6	11.4	75.0	4.5
Independence city, Hennepin County	921	14.4	33.9	10.0	33.0	8.7	.7	11.7	87.6	–
Indian Lake township, Nobles County	115	–	32.2	3.5	57.4	7.0	1.7	7.8	90.4	3.5
Industrial township, St. Louis County	195	1.0	24.6	10.8	36.9	26.7	–	24.6	75.4	8.7
Inguadona township, Cass County	54	–	16.7	24.1	5.6	53.7	3.7	42.6	53.7	–
Inman township, Otter Tail County	112	–	25.0	4.5	43.8	26.8	2.7	19.6	77.7	4.5
International Falls city, Koochiching County	3 126	74.7	3.3	1.9	15.5	4.5	12.7	40.9	46.5	4.0
Inver Grove Heights city, Dakota County	7 803	78.5	1.5	13.7	3.8	2.5	2.8	26.9	70.3	.4
Iona city, Murray County	66	3.0	24.2	–	72.7	–	10.6	30.3	59.1	10.6
Iona township, Murray County	89	–	23.6	12.4	64.0	–	–	9.0	91.0	2.2
Iona township, Todd County	123	–	17.1	3.3	37.4	42.3	–	25.2	74.8	.8
Iosco township, Waseca County	182	1.6	56.0	1.6	15.4	25.3	–	14.8	85.2	4.9
Irondale township, Crow Wing County	366	16.1	13.9	5.2	30.3	34.4	3.8	33.1	63.1	4.1
Iron Junction city, St. Louis County	52	–	9.6	7.7	73.1	9.6	–	28.8	71.2	–
Iron Range township, Itasca County	250	–	20.0	2.0	52.4	25.6	7.6	39.2	53.2	2.8
Ironton city, Crow Wing County	232	61.2	4.7	9.5	22.4	2.2	10.3	44.8	44.8	3.4
Irving township, Kandiyohi County	212	.9	26.4	30.7	21.2	20.8	–	22.2	77.8	–
Isanti city, Isanti County	447	71.4	4.9	15.2	4.0	4.5	8.3	35.6	56.2	2.9
Isanti township, Isanti County	582	21.1	33.8	11.9	20.6	12.5	1.5	16.2	82.3	2.4
Island Lake township, Lyon County	71	–	32.4	36.6	25.4	5.6	–	8.5	91.5	2.8
Island Lake township, Mahnomen County	94	–	13.8	11.7	42.6	31.9	4.3	29.8	66.0	10.6
Island View city, Koochiching County	44	–	22.7	47.7	13.6	15.9	–	27.3	72.7	–
Isle city, Mille Lacs County	257	–	41.2	21.4	33.5	3.9	17.5	40.9	41.6	6.6
Isle Harbor township, Mille Lacs County	166	1.8	38.0	4.8	22.3	33.1	3.6	22.3	74.1	9.0
Itasca township, Clearwater County	59	–	11.9	11.9	6.8	69.5	–	20.3	79.7	6.8
Ivanhoe city, Lincoln County	323	.6	26.9	26.9	42.7	2.8	12.4	46.7	40.9	5.0
Jackson city, Jackson County	1 484	82.7	1.5	13.4	1.1	1.3	8.4	41.5	50.1	3.3
Jackson township, Scott County	459	61.9	24.6	2.4	10.0	1.1	.4	24.4	75.2	3.5
Jadis township, Roseau County	198	11.1	18.7	36.4	19.7	14.1	4.0	20.7	75.3	–
Jamestown township, Blue Earth County	192	1.0	57.8	7.3	25.0	8.9	4.7	15.1	80.2	–
Janesville city, Waseca County	738	92.5	.5	4.7	.4	1.8	9.5	35.2	55.3	2.6
Janesville township, Waseca County	180	2.2	48.9	6.1	22.8	20.0	1.1	17.8	81.1	6.1
Janette Lake unorg., St. Louis County	99	–	8.1	12.1	42.4	37.4	10.1	18.2	71.7	–
Jasper city	271	70.8	5.2	8.5	14.8	.7	9.6	42.8	47.6	3.7
Pipestone County	235	72.8	3.8	5.5	17.0	.9	6.8	46.4	46.8	3.0
Rock County	36	58.3	13.9	27.8	–	–	27.8	19.4	52.8	8.3
Jay township, Martin County	102	2.0	67.6	19.6	10.8	–	–	13.7	86.3	–
Jeffers city, Cottonwood County	192	1.0	31.3	10.4	55.2	2.1	6.8	38.0	55.2	1.6
Jefferson township, Houston County	46	–	28.3	8.7	10.9	52.2	–	13.0	87.0	–
Jenkins city, Crow Wing County	94	2.1	37.2	5.3	31.9	23.4	6.4	33.0	60.6	8.5
Jenkins township, Crow Wing County	111	2.7	42.3	12.6	2.7	39.6	–	27.9	72.1	–
Jessenland township, Sibley County	146	1.4	47.3	1.4	33.6	16.4	3.4	19.9	76.7	2.7
Jevne township, Aitkin County	108	–	43.5	6.5	16.7	33.3	4.6	30.6	64.8	10.2
Jewett unorg., Aitkin County	18	–	50.0	33.3	–	16.7	16.7	16.7	66.7	–
Jo Daviess township, Faribault County	119	–	47.9	4.2	42.9	5.0	1.7	23.5	74.8	1.7
Johnson city, Big Stone County	17	–	41.2	23.5	35.3	–	–	23.5	76.5	11.8
Johnson township, Polk County	29	–	10.3	24.1	51.7	13.8	–	20.7	79.3	–
Johnsonville township, Redwood County	60	–	25.0	16.7	58.3	–	–	28.3	71.7	3.3
Jones township, Beltrami County	74	–	17.6	5.4	36.5	40.5	5.4	29.7	64.9	14.9
Jordan township, Fillmore County	135	1.5	30.4	3.0	15.6	49.6	–	12.6	87.4	3.0
Jordan city, Scott County	1 042	82.1	5.8	6.6	1.2	4.2	8.2	27.4	64.4	1.6
Judson township, Blue Earth County	230	12.2	60.0	1.7	19.1	7.0	1.7	21.3	77.0	–
Jupiter township, Kittson County	52	–	7.7	19.2	44.2	28.8	–	13.5	86.5	–
Kalevala township, Carlton County	114	–	10.5	3.5	28.9	57.0	2.6	19.3	78.1	9.6
Kalmar township, Olmsted County	415	10.4	43.6	10.4	21.0	14.7	3.1	8.9	88.0	1.4
Kanabec township, Kanabec County	246	2.0	42.3	2.8	17.5	35.4	4.5	28.5	67.1	18.3
Kanaranzi township, Rock County	106	3.8	32.1	16.0	41.5	6.6	.9	15.1	84.0	4.7
Kandiyohi city, Kandiyohi County	207	15.9	8.2	51.7	22.7	1.4	6.3	40.6	53.1	3.9
Kandiyohi township, Kandiyohi County	219	10.0	27.9	16.0	38.8	7.3	.9	17.8	81.3	3.2
Kandota township, Todd County	198	–	30.8	16.2	28.3	24.7	–	22.2	77.8	3.0
Karlstad city, Kittson County	347	–	19.0	13.0	57.9	10.1	14.1	37.5	48.4	4.9
Kasota city, Le Sueur County	255	77.6	9.4	9.8	–	3.1	5.9	35.7	58.4	4.3
Kasota township, Le Sueur County	444	12.8	51.6	4.1	17.8	13.7	1.1	20.7	78.2	1.8
Kasson city, Dodge County	1 270	91.3	.6	4.2	.8	3.1	6.1	29.8	64.1	2.0
Kathio township, Mille Lacs County	324	–	48.5	4.0	12.7	34.9	7.4	34.9	57.7	21.0
Keene township, Clay County	58	3.4	39.7	12.1	25.9	19.0	3.4	15.5	81.0	–
Keewatin city, Itasca County	485	60.0	.4	4.3	28.0	7.2	13.4	36.9	49.7	4.7
Kego township, Cass County	147	–	26.5	18.4	9.5	45.6	–	35.4	64.6	2.7
Kelliher city, Beltrami County	149	–	15.4	29.5	30.9	24.2	13.4	40.9	45.6	11.4
Kelliher township, Beltrami County	34	–	20.6	5.9	26.5	47.1	11.8	35.3	52.9	–
Kellogg city, Wabasha County	158	6.3	39.9	3.2	38.6	12.0	2.5	36.1	61.4	2.5
Kelsey township, St. Louis County	48	–	14.6	4.2	41.7	39.6	–	14.6	85.4	25.0
Kelso township, Sibley County	118	–	47.5	–	34.7	17.8	5.1	15.3	79.7	7.6
Kennedy city, Kittson County	150	–	24.0	24.7	44.7	6.7	6.7	32.0	61.3	2.0
Kenneth city, Rock County	22	–	59.1	–	31.8	9.1	13.6	18.2	68.2	9.1
Kensington city, Douglas County	115	–	24.3	13.9	53.9	7.8	14.8	36.5	48.7	5.2
Kent city, Wilkin County	44	–	11.4	22.7	59.1	6.8	18.2	18.2	63.6	–

TIPSII [UPF] GPH527 CENSUS90 72583600 06/18/92 1:41 PM MACHINE: C DATA:CENSUS90S*PH5TIPSDA27. 06/16/92 17:23:34 TAPE: NONE FRAME: 486
TSF:CENSUS90*92. 06/18/92 10:41:18 UTF:CENSUS90*93. 06/18/92 10:41:18 META:CENSUS90S*PH5TABLES27. 06/18/92 11:26:48

Table 14. **Fuels and Equipment Characteristics: 1990**—Con.

[Data based on sample and subject to sampling variability, see text. For definitions of terms and meanings of symbols, see text]

State County Place and [In Selected States] County Subdivision	All occupied housing units	Percent with—								
		House heating fuel					Vehicles available			
		Utility gas	Bottled, tank, or LP gas	Electricity	Fuel oil, kerosene, etc.	Other or none	None	1	2 or more	No telephone in unit
PLACE AND COUNTY SUBDIVISION—Con.										
Kenyon city, Goodhue County	644	89.6	3.4	1.2	4.7	1.1	9.5	38.7	51.9	3.0
Kenyon township, Goodhue County	146	1.4	39.7	2.7	45.9	10.3	–	13.0	87.0	1.4
Kerkhoven city, Swift County	302	–	23.2	30.8	44.4	1.7	10.9	34.1	55.0	1.3
Kerkhoven township, Swift County	106	–	37.7	17.0	36.8	8.5	–	17.0	83.0	6.6
Kerrick city, Pine County	18	–	11.1	–	38.9	50.0	–	27.8	72.2	–
Kerrick township, Pine County	118	–	31.4	–	35.6	33.1	5.1	15.3	79.7	16.1
Kertsonville township, Polk County	53	–	9.4	24.5	37.7	28.3	–	18.9	81.1	–
Kettle River city, Carlton County	81	63.0	12.3	–	12.3	12.3	13.6	43.2	43.2	8.6
Kettle River township, Pine County	165	4.8	22.4	7.3	27.3	38.2	4.8	40.6	54.5	12.7
Keystone township, Polk County	37	–	5.4	45.9	48.6	–	–	18.9	81.1	–
Kiester city, Faribault County	272	–	31.6	5.9	62.5	–	9.6	43.4	47.1	3.7
Kiester township, Faribault County	129	–	38.0	.8	58.1	3.1	–	13.2	86.8	3.1
Kildare township, Swift County	58	–	31.0	12.1	44.8	12.1	3.4	19.0	77.6	–
Kilkenny city, Le Sueur County	63	–	74.6	–	22.2	3.2	9.5	33.3	57.1	7.9
Kilkenny township, Le Sueur County	158	–	52.5	1.3	18.4	27.8	11.4	12.0	76.6	4.4
Kimball township, Jackson County	66	4.5	57.6	–	34.8	3.0	3.0	12.1	84.8	–
Kimball Prairie city, Stearns County	250	50.4	11.6	12.4	18.4	7.2	12.4	45.6	42.0	7.6
Kimberly township, Aitkin County	71	–	23.9	–	28.2	47.9	–	32.4	67.6	16.9
Kinbrae city, Nobles County	8	–	50.0	–	50.0	–	50.0	–	50.0	25.0
King township, Polk County	65	6.2	6.2	21.5	55.4	10.8	7.7	12.3	80.0	3.1
Kinghurst township, Itasca County	35	–	14.3	–	14.3	71.4	–	22.9	77.1	–
Kingman township, Renville County	80	–	60.0	8.8	16.3	15.0	2.5	16.3	81.3	–
Kingston city, Meeker County	51	–	39.2	13.7	37.3	9.8	7.8	41.2	51.0	–
Kingston township, Meeker County	351	.6	40.5	12.3	20.5	26.2	3.4	16.2	80.3	7.7
Kinney city, St. Louis County	105	–	15.2	3.8	67.6	13.3	4.8	28.6	66.7	9.5
Kintire township, Redwood County	89	–	28.1	19.1	41.6	11.2	–	28.1	71.9	1.1
Knife Lake township, Kanabec County	296	1.4	48.0	3.7	14.9	32.1	1.7	22.0	76.4	4.4
Knute township, Polk County	141	–	9.9	33.3	33.3	23.4	6.4	22.7	70.9	1.4
Kragero township, Chippewa County	65	–	9.2	18.5	53.8	18.5	–	16.9	83.1	1.5
Kragnes township, Clay County	117	–	7.7	39.3	41.9	11.1	–	5.1	94.9	–
Krain township, Stearns County	238	–	23.5	4.6	45.4	26.5	2.9	11.3	85.7	1.7
Kratka township, Pennington County	56	–	14.3	46.4	28.6	10.7	3.6	21.4	75.0	3.6
Kroschel township, Kanabec County	79	–	26.6	5.1	7.6	60.8	2.5	29.1	68.4	5.1
Kugler township, St. Louis County	65	–	7.7	3.1	23.1	66.2	3.1	16.9	80.0	–
Kurtz township, Clay County	100	–	14.0	38.0	44.0	4.0	5.0	14.0	81.0	3.0
Lac qui Parle township, Lac qui Parle County	84	–	50.0	9.5	35.7	4.8	–	15.5	84.5	2.4
La Crescent city, Houston County	1 630	66.7	2.2	17.9	9.8	3.4	2.8	35.0	62.1	–
La Crescent township, Houston County	490	42.7	17.1	8.6	15.5	16.1	.4	17.1	82.4	–
La Crosse township, Jackson County	72	4.2	16.7	20.8	58.3	–	4.2	12.5	83.3	2.8
Lafayette city, Nicollet County	181	–	20.4	18.8	55.2	5.5	6.1	35.9	58.0	1.1
Lafayette township, Nicollet County	246	–	26.8	5.7	53.7	13.8	.8	20.3	78.9	.8
La Garde township, Mahnomen County	33	–	24.2	–	33.3	42.4	15.2	18.2	66.7	15.2
La Grand township, Douglas County	1 234	30.4	31.6	15.6	12.2	10.2	2.4	22.8	74.9	1.8
Lake township, Roseau County	599	–	36.7	33.1	16.5	13.7	1.5	26.2	72.3	10.2
Lake township, Wabasha County	143	24.5	25.2	9.8	23.8	16.8	1.4	18.9	79.7	2.8
Lake Alice township, Hubbard County	46	–	10.9	–	32.6	56.5	4.3	17.4	78.3	4.3
Lake Andrew township, Kandiyohi County	285	1.4	41.1	14.4	27.4	15.8	–	22.8	77.2	.7
Lake Belt township, Martin County	96	1.0	51.0	11.5	27.1	9.4	–	21.9	78.1	–
Lake Benton city, Lincoln County	330	.9	50.3	20.3	26.7	1.8	8.8	37.6	53.6	.6
Lake Benton township, Lincoln County	73	–	56.2	17.8	17.8	8.2	–	21.9	78.1	–
Lake Bronson city, Kittson County	130	–	24.6	20.8	48.5	6.2	8.5	39.2	52.3	6.9
Lake City city	1 821	76.6	2.1	6.3	11.6	3.5	9.8	41.4	48.8	5.6
Goodhue County	211	75.8	–	11.4	6.6	6.2	23.7	56.4	19.9	14.7
Wabasha County	1 610	76.6	2.4	5.6	12.2	3.2	8.0	39.4	52.6	4.4
Lake Crystal city, Blue Earth County	810	87.4	1.4	9.5	1.0	.7	8.1	33.1	58.8	2.6
Lake Edwards township, Crow Wing County	566	2.5	36.4	11.7	18.9	30.6	4.9	16.6	78.4	3.4
Lake Elizabeth township, Kandiyohi County	102	–	23.5	16.7	52.0	7.8	2.0	16.7	81.4	2.0
Lake Elmo city, Washington County	1 973	82.5	4.1	2.5	8.6	2.3	1.7	16.9	81.4	.9
Lake Emma township, Hubbard County	259	–	30.1	17.4	15.4	37.1	1.5	21.2	77.2	1.5
Lake Eunice township, Becker County	389	–	35.2	23.4	13.4	28.0	2.6	33.7	63.8	5.7
Lakefield city, Jackson County	704	88.5	1.6	7.4	1.3	1.3	7.1	35.8	57.1	3.0
Lake Fremont township, Martin County	88	13.6	50.0	4.5	29.5	2.3	–	12.5	87.5	1.1
Lake George township, Hubbard County	137	–	28.5	10.9	14.6	46.0	3.6	23.4	73.0	.7
Lake George township, Stearns County	105	–	21.0	4.8	70.5	3.8	1.9	18.1	80.0	4.8
Lake Grove township, Mahnomen County	65	–	27.7	10.8	16.9	44.6	3.1	30.8	66.2	7.7
Lake Hanska township, Brown County	138	–	50.7	.7	37.0	11.6	–	12.3	87.7	.7
Lake Hattie township, Hubbard County	36	–	16.7	8.3	19.4	55.6	–	25.0	75.0	–
Lake Henry city, Stearns County	38	–	26.3	18.4	55.3	–	–	63.2	36.8	–
Lake Henry township, Stearns County	90	2.2	21.1	8.9	54.4	13.3	5.6	10.0	84.4	–
Lake Ida township, Norman County	57	–	17.5	10.5	47.4	24.6	–	10.5	89.5	–
Lake Jessie township, Itasca County	107	–	30.8	8.4	21.5	39.3	5.6	32.7	61.7	10.3
Lake Johanna township, Pope County	66	–	19.7	15.2	39.4	25.8	7.6	27.3	65.2	–
Lakeland city, Washington County	645	89.6	.9	3.3	3.3	2.9	.3	18.4	81.2	–
Lakeland Shores city, Washington County	104	84.6	–	1.9	13.5	–	1.9	15.4	82.7	–
Lake Lillian city, Kandiyohi County	95	2.1	26.3	22.1	45.3	4.2	13.7	35.8	50.5	8.4
Lake Lillian township, Kandiyohi County	84	8.3	41.7	9.5	35.7	4.8	3.6	15.5	81.0	2.4
Lake Marshall township, Lyon County	174	5.2	32.8	22.4	35.1	4.6	1.7	13.8	84.5	1.1
Lake Mary township, Douglas County	292	1.0	37.0	13.4	19.5	29.1	1.4	15.4	83.2	.7
Lake No. 1 unorg., Lake County	34	–	26.5	–	50.0	23.5	8.8	26.5	64.7	14.7
Lake No. 2 unorg., Lake County	684	–	28.1	7.3	42.3	22.4	4.7	24.3	71.1	2.2
Lake Park city, Becker County	280	48.2	5.0	18.9	21.1	6.8	16.8	39.3	43.9	5.4
Lake Park township, Becker County	125	–	16.8	19.2	32.0	32.0	1.6	15.2	83.2	3.2
Lake Pleasant township, Red Lake County	40	–	5.0	47.5	25.0	22.5	–	10.0	90.0	–
Lakeport township, Hubbard County	206	–	17.0	24.3	11.7	47.1	3.4	29.6	67.0	12.6
Lake Prairie township, Nicollet County	233	–	54.9	3.0	27.5	14.6	2.6	18.5	79.0	.9

TIPSII [UPF] GPH527 CENSUS90 72583600 06/18/92 1:41 PM MACHINE: C DATA:CENSUS90S*PH5TIPSDA27. 06/16/92 17:23:34 TAPE: NONE FRAME: 487
TSF:CENSUS90*92. 06/18/92 10:41:18 UTF:CENSUS90*93. 06/18/92 10:41:18 META:CENSUS90S*PH5TABLES27. 06/18/92 11:26:48

Table 14. **Fuels and Equipment Characteristics: 1990**—Con.

[Data based on sample and subject to sampling variability, see text. For definitions of terms and meanings of symbols, see text]

State County Place and [In Selected States] County Subdivision	All occupied housing units	Percent with—								
		House heating fuel					Vehicles available			
		Utility gas	Bottled, tank, or LP gas	Electricity	Fuel oil, kerosene, etc.	Other or none	None	1	2 or more	No telephone in unit
PLACE AND COUNTY SUBDIVISION—Con.										
Lake Sarah township, Murray County	95	–	36.8	18.9	38.9	5.3	2.1	17.9	80.0	–
Lake Shore city, Cass County	305	–	43.6	20.7	17.0	18.7	4.6	26.2	69.2	2.0
Lake Shore township, Lac qui Parle County	99	3.0	45.5	6.1	43.4	2.0	–	10.1	89.9	3.0
Lakeside township, Aitkin County	148	–	40.5	2.7	13.5	43.2	–	31.1	68.9	7.4
Lakeside township, Cottonwood County	101	4.0	57.4	8.9	23.8	5.9	–	22.8	77.2	2.0
Lake Stay township, Lincoln County	61	–	37.7	19.7	36.1	6.6	–	6.6	93.4	–
Lake St. Croix Beach city, Washington County	418	85.6	.2	6.0	5.5	2.6	3.1	26.8	70.1	1.0
Laketown township, Carver County	601	36.4	25.6	6.2	23.0	8.8	.3	14.1	85.5	.5
Lake Valley township, Traverse County	119	–	14.3	30.3	50.4	5.0	2.5	20.2	77.3	5.0
Lake Vermilion unorg., St. Louis County	61	–	34.4	16.4	3.3	45.9	–	34.4	65.6	6.6
Lake View township, Becker County	732	1.0	33.6	22.5	24.5	18.4	2.0	23.6	74.3	3.3
Lakeview township, Carlton County	63	–	28.6	12.7	22.2	36.5	–	34.9	65.1	14.3
Lakeville city, Dakota County	7 851	90.5	2.6	2.6	2.9	1.4	1.4	16.8	81.8	.6
Lake Wilson city, Murray County	138	1.4	35.5	5.1	58.0	–	7.2	45.7	47.1	2.2
Lakewood township, St. Louis County	611	–	15.4	11.8	52.9	20.0	.3	21.4	78.2	.3
Lakin township, Morrison County	104	–	22.1	5.8	8.7	63.5	6.7	31.7	61.5	8.7
Lambert township, Red Lake County	64	–	10.9	35.9	32.8	20.3	–	28.1	71.9	10.9
Lamberton city, Redwood County	405	75.1	1.2	8.6	13.3	1.7	14.1	40.0	45.9	3.0
Lamberton township, Redwood County	85	4.7	38.8	8.2	31.8	16.5	2.4	23.5	74.1	–
Lammers township, Beltrami County	155	–	18.7	11.6	28.4	41.3	1.9	25.8	72.3	–
Lancaster city, Kittson County	152	–	34.2	15.1	39.5	11.2	10.5	41.4	48.0	7.9
Land township, Grant County	90	–	26.7	7.8	48.9	16.7	5.6	21.1	73.3	2.2
Landfall city, Washington County	298	93.6	–	6.4	–	–	4.7	43.0	52.3	3.0
Lanesboro city, Fillmore County	386	81.1	2.6	6.5	6.5	3.4	14.0	40.2	45.9	7.3
Lanesburgh township, Le Sueur County	485	7.8	47.4	12.0	19.4	13.4	1.0	11.5	87.4	1.4
Langhei township, Pope County	77	–	42.9	5.2	46.8	5.2	3.9	5.2	90.9	2.6
Langola township, Benton County	243	2.1	39.9	11.9	22.2	23.9	–	16.5	83.5	.8
Langor township, Beltrami County	59	–	18.6	–	13.6	67.8	5.1	23.7	71.2	3.4
Lansing township, Mower County	491	49.5	24.2	4.9	17.3	4.1	2.0	22.0	76.0	2.2
Laona township, Roseau County	152	–	27.6	17.8	19.7	34.9	–	21.1	78.9	5.3
Laporte city, Hubbard County	44	4.5	13.6	11.4	22.7	47.7	4.5	54.5	40.9	18.2
La Prairie township, Clearwater County	101	–	22.8	11.9	26.7	38.6	16.8	36.6	46.5	42.6
La Prairie city, Itasca County	173	15.0	20.8	10.4	44.5	9.2	1.2	32.9	65.9	2.3
Larkin township, Nobles County	83	–	42.2	6.0	49.4	2.4	–	19.3	80.7	2.4
La Salle city, Watonwan County	42	–	64.3	–	33.3	2.4	–	45.2	54.8	–
Lastrup city, Morrison County	50	–	20.0	10.0	62.0	8.0	10.0	40.0	50.0	8.0
Lauderdale city, Ramsey County	1 164	81.3	.3	13.9	2.5	2.0	6.9	45.6	47.5	.6
Lavell township, St. Louis County	140	–	17.9	3.6	48.6	30.0	2.1	25.7	72.1	7.1
Lawrence township, Grant County	43	–	53.5	4.7	37.2	4.7	–	34.9	65.1	4.7
Lawrence township, Itasca County	170	–	25.3	–	43.5	31.2	8.8	22.4	68.8	4.7
Leaf Lake township, Otter Tail County	155	–	25.8	12.9	31.6	29.7	2.6	20.0	77.4	1.9
Leaf Mountain township, Otter Tail County	102	2.0	31.4	9.8	21.6	35.3	2.0	27.5	70.6	8.8
Leaf River township, Wadena County	169	1.8	9.5	11.2	32.5	45.0	6.5	12.4	81.1	2.4
Leaf Valley township, Douglas County	155	–	33.5	12.3	32.9	21.3	–	21.9	78.1	1.3
Leavenworth township, Brown County	121	10.7	39.7	11.6	30.6	7.4	–	9.1	90.9	–
Le Center city, Le Sueur County	763	90.8	.5	5.5	.4	2.8	10.1	39.1	50.9	3.9
Lee township, Aitkin County	20	–	40.0	–	–	60.0	25.0	–	75.0	10.0
Lee township, Beltrami County	10	–	–	60.0	30.0	10.0	–	–	100.0	–
Lee township, Norman County	58	–	12.1	27.6	50.0	10.3	–	17.2	82.8	–
Leech Lake township, Cass County	118	–	9.3	26.3	23.7	40.7	15.3	19.5	65.3	6.8
Leeds township, Murray County	78	–	57.7	3.8	37.2	1.3	5.1	15.4	79.5	–
Leenthrop township, Chippewa County	98	–	22.4	19.4	56.1	2.0	3.1	19.4	77.6	1.0
Leiding township, St. Louis County	162	–	37.7	1.2	22.8	38.3	3.7	46.3	50.0	9.3
Leigh township, Morrison County	63	–	17.5	3.2	30.2	49.2	–	25.4	74.6	3.2
Lemond township, Steele County	188	6.9	43.6	.5	35.1	13.8	–	11.2	88.8	–
Lengby city, Polk County	59	–	13.6	20.3	54.2	11.9	13.6	27.1	59.3	–
Lent township, Chisago County	540	4.4	38.9	9.3	24.1	23.3	1.9	13.7	84.4	1.1
Leon township, Clearwater County	111	–	6.3	18.0	27.9	47.7	5.4	17.1	77.5	1.8
Leon township, Goodhue County	294	–	34.7	4.8	37.1	23.5	2.4	10.2	87.4	1.4
Leonard city, Clearwater County	12	–	–	–	66.7	33.3	16.7	33.3	50.0	16.7
Leonardsville township, Traverse County	58	–	13.8	36.2	50.0	–	–	13.8	86.2	–
Leonidas city, St. Louis County	28	10.7	–	–	89.3	–	–	39.3	60.7	–
Leota township, Nobles County	181	–	35.9	8.3	55.8	–	2.8	24.3	72.9	1.1
Le Ray township, Blue Earth County	271	6.6	52.4	2.2	26.6	12.2	2.2	17.7	80.1	1.5
Le Roy city, Mower County	376	83.8	3.5	8.0	2.4	2.4	7.2	38.0	54.8	3.7
Le Roy township, Mower County	145	19.3	57.2	4.1	11.0	8.3	1.4	17.9	80.7	2.1
Le Sauk township, Stearns County	685	41.6	8.0	12.1	26.3	12.0	2.0	12.6	85.4	.9
Leslie township, Todd County	203	–	36.9	5.4	31.0	26.6	2.0	34.0	64.0	5.9
Lessor township, Polk County	73	8.2	11.0	31.5	37.0	12.3	6.8	12.3	80.8	2.7
Lester Prairie city, McLeod County	446	75.3	.4	9.0	13.0	2.2	8.1	32.3	59.6	2.9
Le Sueur city, Le Sueur County	1 464	91.4	1.8	3.1	.8	2.9	11.3	38.0	50.7	6.6
Leven township, Pope County	177	1.7	31.1	14.1	39.5	13.6	1.1	23.2	75.7	5.1
Lewis township, Mille Lacs County	18	–	33.3	–	27.8	38.9	27.8	11.1	61.1	44.4
Lewiston city, Winona County	461	74.4	.7	12.6	8.0	4.3	9.8	33.0	57.3	5.0
Lewisville city, Watonwan County	109	96.3	1.8	1.8	–	–	11.9	41.3	46.8	6.4
Lexington city, Anoka County	835	87.8	.5	3.6	2.0	6.1	6.0	34.7	59.3	3.7
Lexington township, Le Sueur County	246	13.8	53.3	1.2	13.4	18.3	2.4	13.4	84.1	4.1
Libby township, Aitkin County	7	–	57.1	–	42.9	–	–	42.9	57.1	–
Liberty township, Beltrami County	159	–	11.9	7.5	12.6	67.9	5.7	27.7	66.7	3.8
Liberty township, Itasca County	25	–	32.0	–	12.0	56.0	–	28.0	72.0	–
Liberty township, Polk County	53	–	7.5	37.7	32.1	22.6	–	30.2	69.8	3.8
Lida township, Otter Tail County	214	–	28.0	20.6	22.4	29.0	1.9	23.8	74.3	4.7
Lien township, Grant County	50	–	28.0	10.0	52.0	10.0	4.0	14.0	82.0	4.0
Lilydale city, Dakota County	321	90.3	–	6.9	2.2	.6	3.7	54.8	41.4	–
Lima township, Cass County	38	–	10.5	5.3	13.2	71.1	–	10.5	89.5	–
Lime township, Blue Earth County	406	47.3	27.8	8.6	10.1	6.2	2.7	28.1	69.2	1.0
Lime Lake township, Murray County	87	–	44.8	2.3	52.9	–	–	20.7	79.3	5.7
Limestone township, Lincoln County	62	–	30.6	14.5	38.7	16.1	3.2	24.2	72.6	–
Lincoln township, Blue Earth County	81	–	40.7	7.4	46.9	4.9	–	12.3	87.7	2.5
Lincoln township, Marshall County	42	–	19.0	16.7	35.7	28.6	9.5	21.4	69.0	–

TIPSII [UPF] GPH527 CENSUS90 72583600 06/18/92 1:41 PM MACHINE: C DATA:CENSUS90S*PH5TIPSDA27. 06/16/92 17:23:34 TAPE: NONE FRAME: 488
TSF:CENSUS90*92. 06/18/92 10:41:18 UTF:CENSUS90*93. 06/18/92 10:41:18 META:CENSUS90S*PH5TABLES27. 06/18/92 11:26:48

Table 14. **Fuels and Equipment Characteristics: 1990**—Con.

[Data based on sample and subject to sampling variability, see text. For definitions of terms and meanings of symbols, see text]

State County Place and [In Selected States] County Subdivision	All occupied housing units	Percent with— House heating fuel: Utility gas	Bottled, tank, or LP gas	Electricity	Fuel oil, kerosene, etc.	Other or none	Vehicles available: None	1	2 or more	No telephone in unit
PLACE AND COUNTY SUBDIVISION—Con.										
Lind township, Roseau County	27	–	18.5	14.8	33.3	33.3	7.4	11.1	81.5	7.4
Linden township, Brown County	116	–	37.1	1.7	48.3	12.9	–	3.4	96.6	–
Linden Grove township, St. Louis County	59	–	15.3	–	22.0	62.7	10.2	28.8	61.0	3.4
Lindstrom city, Chisago County	1 009	72.9	1.8	12.6	9.5	3.2	7.7	42.6	49.7	3.5
Lino Lakes city, Anoka County	2 603	72.1	8.4	5.3	10.0	4.2	.5	14.4	85.1	–
Linsell township, Marshall County	17	–	11.8	35.3	11.8	41.2	–	11.8	88.2	–
Linwood township, Anoka County	1 146	38.7	21.0	8.4	14.9	17.0	.6	15.7	83.7	1.0
Lisbon township, Yellow Medicine County	74	10.8	21.6	4.1	55.4	8.1	–	10.8	89.2	–
Lismore city, Nobles County	94	–	56.4	2.1	36.2	5.3	4.3	43.6	52.1	–
Lismore township, Nobles County	78	–	69.2	5.1	25.6	–	–	16.7	83.3	–
Litchfield city, Meeker County	2 406	67.4	.6	20.8	9.7	1.5	10.4	43.7	45.8	4.6
Litchfield township, Meeker County	271	3.0	33.2	20.7	31.0	12.2	2.2	15.1	82.7	1.1
Little Canada city, Ramsey County	3 902	69.4	1.1	20.0	7.4	2.1	2.9	40.8	56.2	–
Little Elk township, Todd County	95	–	27.4	12.6	16.8	43.2	4.2	15.8	80.0	3.2
Little Falls city, Morrison County	2 901	68.1	2.1	8.4	15.7	5.7	17.5	38.6	43.9	6.7
Little Falls township, Morrison County	454	18.9	22.9	13.7	25.3	19.2	4.0	16.1	80.0	1.8
Littlefork city, Koochiching County	295	–	21.7	21.4	36.9	20.0	5.1	35.3	59.7	13.6
Little Pine township, Crow Wing County	30	–	13.3	–	20.0	66.7	–	6.7	93.3	–
Little Rock CDP, Beltrami County	178	–	–	52.2	14.0	33.7	9.0	38.8	52.2	46.6
Little Rock township, Nobles County	92	3.3	53.3	9.8	30.4	3.3	–	12.0	88.0	6.5
Little Sand Lake unorg., Itasca County	132	–	11.4	3.8	34.8	50.0	6.8	20.5	72.7	3.0
Little Sauk township, Todd County	210	–	24.3	7.6	35.2	32.9	.5	26.2	73.3	1.9
Livonia township, Sherburne County	701	2.9	43.1	17.1	17.1	19.8	1.7	14.0	84.3	1.9
Lockhart township, Norman County	39	–	25.6	25.6	43.6	5.1	–	28.2	71.8	–
Lodi township, Mower County	80	2.5	76.3	12.5	5.0	3.8	3.8	10.0	86.3	3.8
Logan township, Aitkin County	80	–	33.8	2.5	26.3	37.5	6.3	33.8	60.0	2.5
Logan township, Grant County	52	–	25.0	13.5	55.8	5.8	9.6	21.2	69.2	11.5
London township, Freeborn County	148	.7	77.0	4.1	16.9	1.4	2.7	15.5	81.8	1.4
Lone Pine township, Itasca County	177	–	4.0	7.3	66.7	22.0	–	20.3	79.7	.6
Lone Tree township, Chippewa County	79	–	36.7	11.4	51.9	–	–	26.6	73.4	2.5
Long Beach city, Pope County	85	24.7	31.8	21.2	17.6	4.7	–	42.4	57.6	5.9
Long Lake township, Crow Wing County	330	1.5	28.8	13.9	27.0	28.8	1.2	21.5	77.3	1.5
Long Lake city, Hennepin County	747	82.5	2.3	7.5	5.6	2.1	2.0	25.6	72.4	.8
Long Lake township, Watonwan County	152	1.3	56.6	9.9	26.3	5.9	3.3	21.1	75.7	1.3
Long Prairie city, Todd County	1 183	69.7	6.4	8.8	10.1	5.0	12.8	40.9	46.3	3.8
Long Prairie township, Todd County	275	1.5	18.2	8.7	44.7	26.9	1.5	16.7	81.8	2.9
Longville city, Cass County	101	–	44.6	28.7	4.0	22.8	8.9	37.6	53.5	4.0
Lonsdale city, Rice County	437	73.2	5.9	13.5	3.0	4.3	8.9	27.9	63.2	1.1
Loon Lake township, Cass County	89	–	40.4	11.2	9.0	39.3	7.9	22.5	69.7	6.7
Lorain township, Nobles County	115	11.3	64.3	4.3	18.3	1.7	–	24.3	75.7	3.5
Loretto city, Hennepin County	179	41.3	2.8	34.1	20.7	1.1	14.0	29.1	57.0	2.8
Louisburg city, Lac qui Parle County	22	–	27.3	–	72.7	–	–	27.3	72.7	–
Louisville township, Red Lake County	77	–	14.3	16.9	39.0	29.9	5.2	18.2	76.6	–
Louisville township, Scott County	278	30.6	38.8	6.8	16.2	7.6	1.1	14.7	84.2	.7
Louriston township, Chippewa County	77	–	28.6	13.0	50.6	7.8	5.2	11.7	83.1	–
Lowell township, Polk County	58	–	29.3	31.0	36.2	3.4	1.7	22.4	75.9	–
Lower Red Lake unorg., Beltrami County	913	–	2.7	43.8	20.2	33.3	18.9	41.3	39.8	41.2
Lowry city, Pope County	103	53.4	1.9	15.5	19.4	9.7	11.7	42.7	45.6	–
Lowville township, Murray County	69	–	46.4	2.9	42.0	8.7	–	21.7	78.3	–
Lucan city, Redwood County	106	–	32.1	26.4	41.5	–	11.3	34.9	53.8	1.9
Lucas township, Lyon County	95	3.2	40.0	22.1	25.3	9.5	3.2	6.3	90.5	2.1
Lund township, Douglas County	112	–	32.1	14.3	23.2	30.4	2.7	15.2	82.1	1.8
Lura township, Faribault County	87	–	32.2	5.7	47.1	14.9	2.3	14.9	82.8	4.6
Lutsen township, Cook County	104	–	25.0	7.7	23.1	44.2	1.9	29.8	68.3	8.7
Luverne city, Rock County	1 902	77.3	.7	18.0	2.2	1.8	11.9	35.3	52.7	4.4
Luverne township, Rock County	168	11.3	32.1	27.4	26.2	3.0	–	8.9	91.1	1.2
Luxemburg township, Stearns County	205	–	20.5	13.2	50.2	16.1	2.4	13.2	84.4	1.0
Lyle city, Mower County	210	1.0	61.0	12.9	25.2	–	7.6	43.3	49.0	–
Lyle township, Mower County	141	–	60.3	9.2	21.3	9.2	–	7.8	92.2	–
Lynd city, Lyon County	111	–	73.0	12.6	12.6	1.8	8.1	30.6	61.3	12.6
Lynd township, Lyon County	138	2.2	31.9	13.8	45.7	6.5	–	15.9	84.1	.7
Lynden township, Stearns County	507	.4	41.2	15.4	20.3	22.7	1.6	17.0	81.5	3.2
Lynn township, McLeod County	250	7.6	21.2	4.0	59.2	8.0	1.2	19.6	79.2	.8
Lyons township, Lyon County	73	–	35.6	20.5	38.4	5.5	–	11.0	89.0	–
Lyons township, Wadena County	50	–	12.0	6.0	22.0	60.0	–	52.0	48.0	4.0
Lyra township, Blue Earth County	130	–	61.5	1.5	27.7	9.2	1.5	28.5	70.0	–
Mabel city, Fillmore County	312	87.5	4.2	2.6	4.2	1.6	13.5	46.2	40.4	1.6
McCauleyville township, Wilkin County	14	–	–	42.9	57.1	–	–	14.3	85.7	–
McCormack Lake unorg., St. Louis County	69	–	24.6	8.7	31.9	34.8	–	23.2	76.8	–
McCrea township, Marshall County	93	–	8.6	44.1	40.9	6.5	–	18.3	81.7	–
McDavitt township, St. Louis County	183	–	29.0	–	35.0	36.1	1.1	23.0	76.0	–
McDonaldsville township, Norman County	75	–	20.0	21.3	45.3	13.3	–	5.3	94.7	2.7
McGrath city, Aitkin County	23	–	73.9	–	17.4	8.7	26.1	65.2	8.7	30.4
McGregor city, Aitkin County	159	2.5	61.0	1.3	22.0	13.2	17.6	43.4	39.0	8.2
McGregor township, Aitkin County	40	–	25.0	7.5	12.5	55.0	–	30.0	70.0	5.0
McIntosh city, Polk County	264	–	7.6	14.0	71.2	7.2	16.7	42.0	41.3	2.7
McKinley township, Cass County	45	–	15.6	–	24.4	60.0	17.8	31.1	51.1	22.2
McKinley township, Kittson County	21	–	38.1	–	38.1	23.8	–	38.1	61.9	–
McKinley city, St. Louis County	54	–	25.9	1.9	66.7	5.6	–	27.8	72.2	3.7
McPherson township, Blue Earth County	148	–	52.0	1.4	37.8	8.8	–	19.6	80.4	2.0
Macsville township, Grant County	45	–	8.9	6.7	80.0	4.4	–	11.1	88.9	–
Macville township, Aitkin County	66	–	15.2	–	7.6	77.3	–	40.9	59.1	13.6
Madelia city, Watonwan County	863	87.0	1.0	7.8	2.8	1.4	10.3	40.3	49.4	2.5
Madelia township, Watonwan County	124	9.7	25.0	1.6	55.6	8.1	1.6	19.4	79.0	–
Madison city, Lac qui Parle County	826	73.6	2.4	13.7	9.9	.4	11.3	42.5	46.2	3.8
Madison township, Lac qui Parle County	94	9.6	41.5	13.8	26.6	8.5	–	7.4	92.6	–
Madison Lake city, Blue Earth County	232	1.7	61.2	14.2	18.1	4.7	3.4	36.6	59.9	4.7
Magnolia city, Rock County	68	5.9	75.0	5.9	13.2	–	8.8	45.6	45.6	–
Magnolia township, Rock County	107	–	49.5	20.6	29.9	–	.9	19.6	79.4	2.8
Mahnomen city, Mahnomen County	473	–	20.9	20.3	48.6	10.1	12.5	40.0	47.6	3.4

TIPSII [UPF] GPH527 CENSUS90 72583600 06/18/92 1:41 PM MACHINE: C DATA:CENSUS90S*PH5TIPSDA27. 06/16/92 17:23:34 TAPE: NONE FRAME: 489
TSF:CENSUS90*92. 06/18/92 10:41:18 UTF:CENSUS90*93. 06/18/92 10:41:18 META:CENSUS90S*PH5TABLES27. 06/18/92 11:26:48

Table 14. **Fuels and Equipment Characteristics: 1990**—Con.

[Data based on sample and subject to sampling variability, see text. For definitions of terms and meanings of symbols, see text]

State County Place and [In Selected States] County Subdivision	All occupied housing units	Percent with—								
		House heating fuel					Vehicles available			No telephone in unit
		Utility gas	Bottled, tank, or LP gas	Electricity	Fuel oil, kerosene, etc.	Other or none	None	1	2 or more	
PLACE AND COUNTY SUBDIVISION—Con.										
Mahtomedi city, Washington County	1 843	81.8	1.0	3.0	13.9	.3	2.2	18.5	79.3	–
Mahtowa township, Carlton County	179	2.8	41.9	4.5	31.8	19.0	5.6	23.5	70.9	3.4
Maine township, Otter Tail County	227	–	17.6	14.1	36.6	31.7	3.1	17.6	79.3	.9
Maine Prairie township, Stearns County	500	2.0	30.4	21.8	25.8	20.0	.6	15.0	84.4	3.0
Malmo township, Aitkin County	105	–	49.5	1.9	16.2	32.4	–	51.4	48.6	7.6
Malta township, Big Stone County	43	–	58.1	7.0	34.9	–	–	11.6	88.4	–
Malung township, Roseau County	135	–	28.1	43.0	13.3	15.6	1.5	17.0	81.5	4.4
Mamre township, Kandiyohi County	131	–	36.6	9.9	44.3	9.2	1.5	20.6	77.9	–
Manannah township, Meeker County	199	–	31.2	10.1	29.1	29.6	1.5	17.1	81.4	2.5
Manchester city, Freeborn County	36	–	55.6	–	27.8	16.7	13.9	38.9	47.2	–
Manchester township, Freeborn County	181	18.8	43.1	–	28.2	9.9	5.0	16.0	79.0	1.1
Mandt township, Chippewa County	88	–	18.2	17.0	59.1	5.7	–	14.8	85.2	–
Manfred township, Lac qui Parle County	45	–	33.3	4.4	48.9	13.3	4.4	13.3	82.2	11.1
Manhattan Beach city, Crow Wing County	42	–	11.9	26.2	23.8	38.1	–	21.4	78.6	–
Mankato city	11 220	84.0	1.0	12.0	.8	2.3	9.3	37.5	53.3	2.0
Blue Earth County	11 217	84.0	1.0	12.1	.8	2.3	9.3	37.5	53.3	2.0
Nicollet County	3	–	100.0	–	–	–	–	–	100.0	–
Mankato township, Blue Earth County	709	26.5	43.3	4.2	18.8	7.2	–	18.9	81.1	–
Mansfield township, Freeborn County	115	1.7	42.6	8.7	47.0	–	1.7	20.0	78.3	5.2
Manston township, Wilkin County	27	–	25.9	33.3	40.7	–	–	22.2	77.8	–
Mantorville city, Dodge County	313	64.9	10.5	16.0	5.8	2.9	7.3	20.1	72.5	2.2
Mantorville township, Dodge County	375	13.9	51.2	8.8	18.7	7.5	2.4	10.4	87.2	1.9
Mantrap township, Hubbard County	98	–	21.4	14.3	9.2	55.1	2.0	14.3	83.7	3.1
Manyaska township, Martin County	125	25.6	41.6	12.8	9.6	10.4	–	19.2	80.8	1.6
Maple township, Cass County	94	–	25.5	2.1	14.9	57.4	4.3	20.2	75.5	6.4
Maple Grove township, Becker County	122	–	27.9	24.6	14.8	32.8	9.8	41.0	49.2	16.4
Maple Grove township, Crow Wing County	184	–	32.6	11.4	20.1	35.9	–	37.0	63.0	1.1
Maple Grove city, Hennepin County	12 531	92.4	1.9	3.2	1.5	1.1	.7	17.1	82.2	.2
Maple Lake city, Wright County	501	81.2	2.8	7.6	6.0	2.4	10.6	28.1	61.3	2.6
Maple Lake township, Wright County	604	7.1	54.6	13.6	12.1	12.6	1.2	16.9	82.0	.5
Maple Plain city, Hennepin County	696	82.8	.3	8.8	3.9	4.3	5.3	27.6	67.1	.9
Maple Ridge township, Beltrami County	36	–	16.7	–	27.8	55.6	11.1	16.7	72.2	–
Maple Ridge township, Isanti County	242	–	26.4	6.2	43.0	24.4	3.7	19.8	76.4	4.1
Mapleton city, Blue Earth County	566	–	24.4	20.0	50.4	5.3	6.5	39.6	53.9	1.6
Mapleton township, Blue Earth County	105	–	30.5	7.6	50.5	11.4	–	12.4	87.6	–
Mapleview city, Mower County	84	91.7	2.4	2.4	3.6	–	11.9	41.7	46.4	2.4
Maplewood township, Otter Tail County	101	–	9.9	6.9	20.8	62.4	4.0	15.8	80.2	1.0
Maplewood city, Ramsey County	11 496	83.1	.8	10.6	3.9	1.6	6.1	30.6	63.3	.3
Marble city, Itasca County	279	39.1	2.5	6.1	38.7	13.6	12.2	41.2	46.6	5.4
Marble township, Lincoln County	78	–	38.5	9.0	42.3	10.3	10.3	–	89.7	2.6
Marcell township, Itasca County	155	1.3	31.6	1.9	15.5	49.7	3.2	31.0	65.8	7.7
Marietta city, Lac qui Parle County	100	–	58.0	10.0	23.0	9.0	4.0	47.0	49.0	4.0
Marine on St. Croix city, Washington County	253	29.2	8.3	13.0	41.9	7.5	3.6	21.7	74.7	2.8
Marion township, Olmsted County	2 003	64.1	19.7	2.8	6.9	6.5	2.1	15.1	82.8	.8
Marshall city, Lyon County	4 443	59.9	1.8	26.8	8.1	3.4	8.9	37.4	53.7	3.0
Marshall township, Mower County	133	3.8	48.1	6.8	34.6	6.8	3.0	15.0	82.0	4.5
Marshan township, Dakota County	373	22.3	33.8	9.7	27.3	7.0	1.1	15.5	83.4	.5
Marsh Creek township, Mahnomen County	49	–	28.6	18.4	20.4	32.7	–	26.5	73.5	8.2
Marshfield township, Lincoln County	81	–	27.2	17.3	54.3	1.2	–	14.8	85.2	3.7
Marsh Grove township, Marshall County	53	–	30.2	50.9	5.7	13.2	–	28.3	71.7	5.7
Martin township, Rock County	142	–	23.2	11.3	60.6	4.9	–	12.7	87.3	–
Martinsburg township, Renville County	82	–	61.0	–	32.9	6.1	3.7	12.2	84.1	7.3
Mary township, Norman County	42	–	–	40.5	59.5	–	–	21.4	78.6	4.8
Marysland township, Swift County	45	–	35.6	8.9	55.6	–	4.4	11.1	84.4	–
Marysville township, Wright County	583	19.9	34.0	8.4	22.8	14.9	1.9	19.9	78.2	6.3
Mason township, Murray County	113	–	38.1	17.7	42.5	1.8	1.8	9.7	88.5	1.8
Max township, Itasca County	47	–	23.4	–	44.7	31.9	12.8	42.6	44.7	10.6
Maxwell township, Lac qui Parle County	80	–	28.8	31.3	33.8	6.3	–	17.5	82.5	–
May township, Cass County	223	–	27.8	6.7	21.5	43.9	1.8	33.2	65.0	4.5
May township, Washington County	801	1.7	36.5	16.1	36.2	9.5	.2	8.9	90.9	–
Mayer city, Carver County	160	40.0	–	10.6	45.6	3.8	6.9	23.1	70.0	1.3
Mayfield township, Pennington County	20	–	10.0	35.0	40.0	15.0	–	25.0	75.0	–
Mayhew Lake township, Benton County	235	4.3	22.6	5.1	51.5	16.6	3.8	17.9	78.3	1.3
Maynard city, Chippewa County	171	–	37.4	21.1	40.9	.6	2.9	43.3	53.8	–
Mayville township, Houston County	124	–	12.9	3.2	47.6	36.3	1.6	18.5	79.8	5.6
Maywood township, Benton County	265	1.1	35.5	1.9	32.1	29.4	–	19.2	80.8	2.6
Mazeppa city, Wabasha County	269	–	48.7	8.2	37.2	5.9	7.4	26.4	66.2	1.9
Mazeppa township, Wabasha County	211	.9	45.5	8.1	33.2	12.3	.9	15.2	83.9	2.8
Meadow township, Wadena County	77	–	26.0	9.1	23.4	41.6	2.6	23.4	74.0	5.2
Meadow Brook township, Cass County	46	–	30.4	10.9	–	58.7	10.9	28.3	60.9	4.3
Meadowlands city, St. Louis County	42	–	11.9	–	88.1	–	21.4	33.3	45.2	9.5
Meadowlands township, St. Louis County	106	–	17.9	4.7	39.6	37.7	3.8	25.5	70.8	3.8
Meadows township, Wilkin County	21	–	28.6	9.5	61.9	–	–	9.5	90.5	–
Medford city, Steele County	285	91.2	.7	4.6	1.1	2.5	7.0	27.4	65.6	2.5
Medford township, Steele County	201	15.9	55.2	2.0	22.4	4.5	1.5	24.4	74.1	.5
Medicine Lake city, Hennepin County	166	76.5	2.4	11.4	8.4	1.2	–	31.9	68.1	–
Medina city, Hennepin County	1 007	45.7	19.6	10.4	20.8	3.6	1.7	13.3	85.0	.6
Medo township, Blue Earth County	121	–	44.6	5.0	38.8	11.6	2.5	17.4	80.2	–
Mehurin township, Lac qui Parle County	30	–	43.3	13.3	36.7	6.7	–	6.7	93.3	–
Meire Grove city, Stearns County	56	–	5.4	14.3	67.9	12.5	8.9	53.6	37.5	–
Melrose city, Stearns County	978	44.4	3.7	30.3	19.3	2.4	10.5	33.9	55.5	2.7
Melrose township, Stearns County	247	2.8	12.1	22.7	41.3	21.1	2.4	17.8	79.8	1.6
Melville township, Renville County	93	–	54.8	6.5	30.1	8.6	–	33.3	66.7	2.2
Menahga city, Wadena County	437	–	20.6	24.7	37.5	17.2	15.3	38.7	46.0	3.2
Mendota city, Dakota County	39	79.5	–	–	20.5	–	–	51.3	48.7	–
Mendota Heights city, Dakota County	3 302	90.1	.8	5.8	2.8	.5	.6	21.7	77.7	–
Mentor city, Polk County	48	–	29.2	8.3	56.3	6.3	4.2	41.7	54.2	4.2
Meriden township, Steele County	243	38.7	34.2	4.9	14.0	8.2	2.1	18.1	79.8	2.5

TIPSII [UPF] GPH527 CENSUS90 72583600 06/18/92 1:41 PM MACHINE: C DATA:CENSUS90S*PH5TIPSDA27. 06/16/92 17:23:34 TAPE: NONE FRAME: 490
TSF:CENSUS90*92. 06/18/92 10:41:18 UTF:CENSUS90*93. 06/18/92 10:41:18 META:CENSUS90S*PH5TABLES27. 06/18/92 11:26:48

Table 14. **Fuels and Equipment Characteristics: 1990**—Con.

[Data based on sample and subject to sampling variability, see text. For definitions of terms and meanings of symbols, see text]

State County Place and [In Selected States] County Subdivision	All occupied housing units	Percent with—								
		House heating fuel					Vehicles available			No telephone in unit
		Utility gas	Bottled, tank, or LP gas	Electricity	Fuel oil, kerosene, etc.	Other or none	None	1	2 or more	
PLACE AND COUNTY SUBDIVISION—Con.										
Merton township, Steele County	138	–	49.3	3.6	40.6	6.5	–	18.1	81.9	2.9
Mickinock township, Roseau County	116	–	14.7	36.2	21.6	27.6	4.3	27.6	68.1	6.0
Middle River city, Marshall County	129	–	30.2	26.4	34.9	8.5	13.2	49.6	37.2	10.9
Middle River township, Marshall County	38	2.6	–	28.9	68.4	–	–	10.5	89.5	–
Middletown township, Jackson County	96	–	45.8	13.5	36.5	4.2	–	14.6	85.4	2.1
Middleville township, Wright County	351	13.7	23.4	8.3	33.0	21.7	1.4	17.1	81.5	3.1
Midway township, Cottonwood County	107	14.0	45.8	2.8	19.6	17.8	–	11.2	88.8	2.8
Midway township, St. Louis County	462	13.2	13.0	10.0	50.0	13.9	2.6	24.7	72.7	1.1
Miesville city, Dakota County	44	–	38.6	9.1	45.5	6.8	–	29.5	70.5	4.5
Milaca city, Mille Lacs County	920	78.0	1.6	4.0	14.1	2.2	15.1	45.0	39.9	7.5
Milaca township, Mille Lacs County	319	1.9	27.0	6.9	37.6	26.6	.9	14.7	84.3	2.8
Milan city, Chippewa County	170	1.2	13.5	22.4	57.6	5.3	7.1	35.9	57.1	4.7
Milford township, Brown County	240	3.3	29.2	10.4	31.7	25.4	1.7	14.2	84.2	–
Millerville city, Douglas County	39	–	25.6	33.3	25.6	15.4	–	25.6	74.4	–
Millerville township, Douglas County	106	–	18.9	16.0	44.3	20.8	–	21.7	78.3	2.8
Millville city, Wabasha County	65	4.6	41.5	10.8	24.6	18.5	3.1	24.6	72.3	3.1
Millward township, Aitkin County	23	–	13.0	–	34.8	52.2	30.4	–	69.6	13.0
Millwood township, Stearns County	261	–	23.4	12.3	39.5	24.9	–	20.3	79.7	3.1
Milo township, Mille Lacs County	313	6.1	28.1	2.2	43.8	19.8	–	16.9	83.1	4.2
Milroy city, Redwood County	114	1.8	58.8	13.2	24.6	1.8	3.5	44.7	51.8	–
Milton township, Dodge County	208	1.0	47.6	6.7	31.3	13.5	–	9.6	90.4	–
Miltona city, Douglas County	74	4.1	47.3	24.3	24.3	–	5.4	43.2	51.4	2.7
Miltona township, Douglas County	259	1.2	34.0	15.4	13.9	35.5	2.3	21.6	76.1	.8
Minden township, Benton County	626	23.2	17.7	16.8	28.6	13.7	1.1	13.7	85.1	.5
Minerva township, Clearwater County	92	–	13.0	14.1	30.4	42.4	13.0	28.3	58.7	3.3
Minneapolis city, Hennepin County	160 682	87.0	.9	8.5	1.5	2.1	22.9	41.1	36.0	3.8
Minneiska city	51	–	29.4	15.7	41.2	13.7	3.9	23.5	72.5	2.0
Wabasha County	27	–	48.1	7.4	29.6	14.8	7.4	22.2	70.4	3.7
Winona County	24	–	8.3	25.0	54.2	12.5	–	25.0	75.0	–
Minneiska township, Wabasha County	71	–	46.5	–	22.5	31.0	2.8	21.1	76.1	7.0
Minneola township, Goodhue County	208	4.3	31.3	4.8	51.4	8.2	1.0	11.1	88.0	1.0
Minneota township, Jackson County	100	–	56.0	6.0	30.0	8.0	3.0	28.0	69.0	2.0
Minneota city, Lyon County	524	.2	30.3	22.7	43.5	3.2	7.4	35.1	57.4	2.5
Minnesota City city, Winona County	100	48.0	–	12.0	33.0	7.0	2.0	29.0	69.0	12.0
Minnesota Falls township, Yellow Medicine County	133	5.3	39.1	15.8	27.1	12.8	6.0	22.6	71.4	6.0
Minnesota Lake city, Faribault County	278	.7	32.0	12.9	46.8	7.6	6.5	33.1	60.4	1.8
Minnesota Lake township, Faribault County	97	–	40.2	2.1	48.5	9.3	2.1	11.3	86.6	2.1
Minnetonka city, Hennepin County	18 687	86.6	.9	7.4	4.1	1.1	2.7	25.3	72.0	.3
Minnetonka Beach city, Hennepin County	192	89.1	2.1	1.0	7.8	–	–	20.3	79.7	–
Minnetrista city, Hennepin County	1 195	44.1	21.5	10.4	17.2	6.9	1.8	15.6	82.5	1.3
Minnewaska township, Pope County	152	5.3	42.1	6.6	22.4	23.7	2.6	28.9	68.4	3.3
Minnie township, Beltrami County	5	–	100.0	–	–	–	–	100.0	–	–
Mission township, Crow Wing County	226	–	27.9	18.1	20.8	33.2	–	22.1	77.9	4.4
Mission Creek township, Pine County	189	4.2	28.6	1.1	23.8	42.3	6.9	21.2	72.0	11.1
Mitchell township, Wilkin County	36	–	19.4	5.6	69.4	5.6	5.6	30.6	63.9	11.1
Mizpah city, Koochiching County	41	–	34.1	–	29.3	36.6	4.9	53.7	41.5	22.0
Moe township, Douglas County	194	–	43.8	7.7	17.5	30.9	2.6	15.5	82.0	3.1
Moland township, Clay County	102	–	20.6	32.4	35.3	11.8	7.8	19.6	72.5	2.9
Moltke township, Sibley County	110	–	13.6	3.6	69.1	13.6	.9	14.5	84.5	3.6
Money Creek township, Houston County	150	–	47.3	4.0	16.7	32.0	4.0	20.0	76.0	1.3
Monroe township, Lyon County	90	4.4	31.1	17.8	44.4	2.2	4.4	12.2	83.3	–
Monson township, Traverse County	63	–	4.8	25.4	61.9	7.9	–	19.0	81.0	–
Montevideo city, Chippewa County	2 355	62.7	2.8	14.4	18.3	1.9	10.3	42.8	46.8	3.6
Montgomery city, Le Sueur County	954	93.2	.5	5.0	.4	.8	12.5	35.2	52.3	4.6
Montgomery township, Le Sueur County	206	11.2	39.3	6.8	25.2	17.5	–	22.3	77.7	4.4
Monticello city, Wright County	1 777	60.4	2.5	26.4	6.4	4.2	6.1	35.9	58.0	5.6
Monticello township, Wright County	1 195	25.0	37.0	13.9	11.5	12.6	1.3	17.5	81.2	1.7
Montrose city, Wright County	375	54.1	6.9	24.3	10.4	4.3	2.9	32.8	64.3	13.3
Moonshine township, Big Stone County	60	–	30.0	13.3	55.0	1.7	–	18.3	81.7	3.3
Moore township, Stevens County	75	–	36.0	16.0	48.0	–	–	24.0	76.0	2.7
Moorhead city, Clay County	11 063	39.0	2.1	35.2	20.3	3.3	9.5	35.2	55.3	3.0
Moorhead township, Clay County	162	6.2	6.8	41.4	43.8	1.9	–	12.3	87.7	1.2
Moose township, Roseau County	42	–	11.9	23.8	52.4	11.9	4.8	40.5	54.8	7.1
Moose Creek township, Clearwater County	80	–	6.3	7.5	23.8	62.5	6.3	12.5	81.3	–
Moose Lake township, Beltrami County	58	–	24.1	13.8	10.3	51.7	3.4	46.6	50.0	22.4
Moose Lake city, Carlton County	549	84.2	3.8	8.7	2.4	.9	18.6	47.9	33.5	5.6
Moose Lake township, Carlton County	307	27.4	23.8	9.1	14.7	25.1	1.6	30.6	67.8	1.6
Moose Lake township, Cass County	46	–	23.9	–	13.0	63.0	6.5	15.2	78.3	15.2
Moose Park township, Itasca County	32	–	15.6	6.3	15.6	62.5	15.6	21.9	62.5	–
Moose River township, Marshall County	13	–	–	15.4	30.8	53.8	–	–	100.0	–
Mora city, Kanabec County	1 263	81.0	4.3	8.2	2.9	3.6	22.5	36.2	41.3	6.7
Moran township, Todd County	165	–	6.7	9.1	30.9	53.3	3.6	16.4	80.0	5.5
Moranville township, Roseau County	248	–	21.0	33.1	14.9	31.0	–	17.3	82.7	6.5
Morcom township, St. Louis County	49	–	20.4	–	46.9	32.7	10.2	30.6	59.2	14.3
Morgan city, Redwood County	393	.5	13.5	16.5	64.4	5.1	7.9	36.4	55.7	3.6
Morgan township, Redwood County	114	1.8	21.9	14.9	48.2	13.2	1.8	21.9	76.3	–
Morken township, Clay County	65	–	33.8	47.7	12.3	6.2	3.1	12.3	84.6	–
Morrill township, Morrison County	185	1.1	29.2	–	26.5	43.2	1.1	22.2	76.8	5.4
Morris city, Stevens County	1 995	77.1	.6	8.4	8.9	5.1	12.2	37.4	50.3	1.3
Morris township, Stevens County	171	4.1	35.1	9.9	44.4	6.4	–	23.4	76.6	2.9
Morrison township, Aitkin County	70	–	24.3	8.6	28.6	38.6	4.3	20.0	75.7	4.3
Morristown city, Rice County	284	85.9	1.4	5.3	3.5	3.9	5.3	37.7	57.0	2.1
Morristown township, Rice County	217	7.4	36.9	3.2	20.7	31.8	–	19.8	80.2	–
Morse township, Itasca County	181	–	18.8	1.7	27.6	51.9	5.5	22.7	71.8	2.8
Morse township, St. Louis County	446	–	13.5	5.6	39.7	41.3	4.5	26.9	68.6	8.1
Morton city, Renville County	197	1.0	31.0	14.2	48.7	5.1	17.3	36.0	46.7	4.6
Moscow township, Freeborn County	220	7.3	30.9	5.9	47.7	8.2	1.8	25.5	72.7	2.7
Motley city	202	2.0	40.1	13.4	32.7	11.9	11.4	46.0	42.6	11.9
Cass County	–	–	–	–	–	–	–	–	–	–
Morrison County	202	2.0	40.1	13.4	32.7	11.9	11.4	46.0	42.6	11.9
Motley township, Morrison County	71	5.6	53.5	9.9	11.3	19.7	7.0	21.1	71.8	4.2
Moulton township, Murray County	93	–	30.1	12.9	57.0	–	–	4.3	95.7	–
Mound city, Hennepin County	3 710	88.5	.3	5.0	4.4	1.8	3.9	28.2	67.9	2.6

TIPSII [UPF] GPH527 CENSUS90 72583600 06/18/92 1:41 PM MACHINE: C DATA:CENSUS90S*PH5TIPSDA27. 06/16/92 17:23:34 TAPE: NONE FRAME: 491
TSF:CENSUS90*92. 06/18/92 10:41:18 UTF:CENSUS90*93. 06/18/92 10:41:18 META:CENSUS90S*PH5TABLES27. 06/18/92 11:26:48

Table 14. **Fuels and Equipment Characteristics: 1990**—Con.

[Data based on sample and subject to sampling variability, see text. For definitions of terms and meanings of symbols, see text]

State County Place and [In Selected States] County Subdivision	All occupied housing units	Percent with—								
		House heating fuel					Vehicles available			No telephone in unit
		Utility gas	Bottled, tank, or LP gas	Electricity	Fuel oil, kerosene, etc.	Other or none	None	1	2 or more	
PLACE AND COUNTY SUBDIVISION—Con.										
Mound township, Rock County	93	–	40.9	25.8	25.8	7.5	–	8.6	91.4	–
Mound Prairie township, Houston County	182	–	21.4	7.7	38.5	32.4	1.1	19.2	79.7	1.1
Mounds View city, Ramsey County	4 692	85.1	.9	7.1	4.0	2.9	3.6	29.6	66.8	1.0
Mountain Iron city, St. Louis County	1 350	28.0	6.2	22.7	34.4	8.7	5.5	29.2	65.3	1.9
Mountain Lake city, Cottonwood County	798	87.7	1.0	9.5	1.3	.5	9.8	48.5	41.7	4.5
Mountain Lake township, Cottonwood County	99	17.2	56.6	2.0	22.2	2.0	–	8.1	91.9	–
Mount Morris township, Morrison County	36	5.6	22.2	–	16.7	55.6	–	19.4	80.6	–
Mount Pleasant township, Wabasha County	137	1.5	27.0	8.8	46.7	16.1	–	11.7	88.3	2.2
Mount Vernon township, Winona County	97	–	42.3	7.2	32.0	18.6	–	18.6	81.4	6.2
Moyer township, Swift County	49	–	40.8	8.2	51.0	–	–	18.4	81.6	–
Moylan township, Marshall County	46	–	26.1	39.1	28.3	6.5	6.5	30.4	63.0	–
Mudgett township, Mille Lacs County	29	–	17.2	–	27.6	55.2	–	27.6	72.4	–
Mud Lake unorg., Marshall County	–	–	–	–	–	–	–	–	–	–
Mulligan township, Brown County	92	9.8	28.3	4.3	47.8	9.8	4.3	16.3	79.3	4.3
Munch township, Pine County	70	–	27.1	2.9	24.3	45.7	–	27.1	72.9	10.0
Munson township, Stearns County	353	5.9	26.6	14.4	36.8	16.1	1.7	17.3	81.0	2.0
Murdock city, Swift County	112	–	38.4	22.3	37.5	1.8	–	29.5	70.5	1.8
Murray township, Murray County	65	–	36.9	7.7	40.0	15.4	–	18.5	81.5	3.1
Myrtle city, Freeborn County	32	–	71.9	–	21.9	6.3	12.5	62.5	25.0	6.3
Nashua city, Wilkin County	27	–	11.1	37.0	37.0	14.8	7.4	40.7	51.9	22.2
Nashville township, Martin County	84	3.6	45.2	11.9	32.1	7.1	–	21.4	78.6	10.7
Nashwauk city, Itasca County	436	63.8	–	–	30.3	6.0	17.0	36.9	46.1	3.9
Nashwauk township, Itasca County	720	38.9	2.4	1.3	36.8	20.7	10.8	32.4	56.8	2.9
Nassau city, Lac qui Parle County	44	4.5	43.2	18.2	29.5	4.5	11.4	56.8	31.8	4.5
Naytahwaush CDP, Mahnomen County	112	1.8	8.9	8.9	51.8	28.6	32.1	28.6	39.3	42.0
Nebish township, Beltrami County	113	–	15.0	11.5	8.8	64.6	5.3	31.0	63.7	10.6
Nelson city, Douglas County	65	60.0	15.4	12.3	9.2	3.1	3.1	40.0	56.9	7.7
Nelson township, Watonwan County	120	3.3	49.2	10.8	29.2	7.5	1.7	21.7	76.7	1.7
Nelson Park township, Marshall County	64	–	12.5	21.9	39.1	26.6	3.1	28.1	68.8	7.8
Nereson township, Roseau County	44	–	15.9	25.0	31.8	27.3	–	22.7	77.3	11.4
Nerstrand city, Rice County	88	2.3	40.9	5.7	46.6	4.5	1.1	37.5	61.4	3.4
Nesbit township, Polk County	44	–	13.6	29.5	52.3	4.5	–	4.5	95.5	–
Ness township, St. Louis County	29	–	6.9	–	51.7	41.4	6.9	10.3	82.8	17.2
Nessel township, Chisago County	505	16.6	33.9	10.1	19.0	20.4	1.2	25.5	73.3	1.2
Nett Lake unorg., St. Louis County	91	–	36.3	–	6.6	57.1	24.2	38.5	37.4	29.7
Nett Lake unorg., Koochiching County	24	–	45.8	12.5	12.5	29.2	33.3	41.7	25.0	37.5
Nevada township, Mower County	132	–	64.4	7.6	22.7	5.3	1.5	13.6	84.8	–
Nevis city, Hubbard County	165	1.8	29.7	12.7	35.8	20.0	9.7	34.5	55.8	3.6
Nevis township, Hubbard County	234	–	20.1	14.5	23.1	42.3	4.3	21.8	73.9	3.4
New Auburn city, Sibley County	131	1.5	56.5	1.5	35.9	4.6	1.5	38.2	60.3	21.4
New Auburn township, Sibley County	154	–	26.6	7.1	47.4	18.8	1.3	12.3	86.4	1.9
New Avon township, Redwood County	93	–	39.8	8.6	41.9	9.7	–	16.1	83.9	–
New Brighton city, Ramsey County	8 480	85.2	.7	9.7	1.9	2.5	3.8	28.6	67.6	1.1
Newburg township, Fillmore County	167	9.6	43.1	7.8	21.6	18.0	8.4	12.6	79.0	3.0
New Dosey township, Pine County	28	–	25.0	–	–	75.0	10.7	21.4	67.9	–
Newfolden city, Marshall County	158	–	22.8	26.6	33.5	17.1	15.8	39.2	44.9	3.2
New Folden township, Marshall County	86	–	10.5	20.9	45.3	23.3	–	15.1	84.9	3.5
New Germany city, Carver County	124	33.9	4.8	17.7	43.5	–	4.8	47.6	47.6	4.8
New Hartford township, Winona County	249	.8	34.5	1.6	32.5	30.5	3.2	15.3	81.5	3.2
New Haven township, Olmsted County	397	6.0	44.6	7.1	29.5	12.8	1.8	7.8	90.4	.8
New Hope city, Hennepin County	8 507	85.6	.7	10.4	.7	2.5	10.5	31.8	57.7	.5
New Independence township, St. Louis County	91	–	12.1	3.3	46.2	38.5	2.2	22.0	75.8	2.2
New London city, Kandiyohi County	389	28.3	9.5	35.5	24.4	2.3	17.7	36.8	45.5	.5
New London township, Kandiyohi County	946	8.4	35.8	22.5	19.2	14.1	.5	22.2	77.3	.6
New Maine township, Marshall County	62	–	–	12.9	30.6	56.5	–	16.1	83.9	4.8
New Market city, Scott County	70	88.6	–	–	11.4	–	5.7	10.0	84.3	–
New Market township, Scott County	627	8.6	52.2	5.1	26.8	7.3	1.9	11.8	86.3	–
New Munich city, Stearns County	121	–	13.2	19.0	62.0	5.8	11.6	25.6	62.8	–
Newport city, Washington County	1 325	70.6	1.2	18.2	6.8	3.2	10.9	32.3	56.8	2.3
New Prague city	1 326	88.9	.8	9.1	.2	.9	9.7	32.9	57.5	2.1
Le Sueur County	456	94.1	.9	4.2	.2	.7	5.5	28.1	66.4	1.8
Scott County	870	86.2	.8	11.7	.2	1.0	11.8	35.4	52.8	2.3
New Prairie township, Pope County	94	–	33.0	5.3	50.0	11.7	–	10.6	89.4	–
New Richland city, Waseca County	460	87.8	–	8.9	.9	2.4	6.1	38.0	55.9	3.5
New Richland township, Waseca County	158	5.1	35.4	10.8	39.2	9.5	2.5	15.2	82.3	1.3
Newry township, Freeborn County	174	1.1	46.0	4.0	40.2	8.6	4.6	22.4	73.0	3.4
New Scandia township, Washington County	1 060	9.6	34.8	13.5	30.6	11.5	1.7	13.3	85.0	1.3
New Solum township, Marshall County	101	–	25.7	24.8	26.7	22.8	6.9	13.9	79.2	8.9
New Sweden township, Nicollet County	115	–	40.0	–	44.3	15.7	1.7	10.4	87.8	4.3
Newton township, Otter Tail County	266	12.0	17.7	9.8	37.2	23.3	4.5	17.3	78.2	6.0
New Trier city, Dakota County	40	–	62.5	–	30.0	7.5	–	–	100.0	–
New Ulm city, Brown County	5 199	87.0	.8	5.8	1.6	4.8	9.0	36.1	54.9	1.5
New York Mills city, Otter Tail County	380	67.4	1.6	22.1	4.7	4.2	17.4	43.4	39.2	5.5
Nickerson township, Pine County	53	–	22.6	–	24.5	52.8	11.3	20.8	67.9	11.3
Nicollet city, Nicollet County	300	.7	35.7	16.0	43.3	4.3	6.0	37.0	57.0	4.3
Nicollet township, Nicollet County	189	–	34.9	4.8	38.1	22.2	2.1	10.6	87.3	2.1
Nidaros township, Otter Tail County	98	–	38.8	15.3	11.2	34.7	1.0	20.4	78.6	4.1
Nielsville city, Polk County	49	–	6.1	14.3	71.4	8.2	8.2	44.9	46.9	14.3
Nilsen township, Wilkin County	25	–	24.0	32.0	44.0	–	–	–	100.0	–
Nimrod city, Wadena County	38	–	42.1	10.5	15.8	31.6	5.3	39.5	55.3	15.8
Nininger township, Dakota County	244	46.3	20.5	7.0	15.2	11.1	1.6	8.2	90.2	.8
Nisswa city, Crow Wing County	548	1.1	40.1	21.2	21.7	15.9	2.9	26.3	70.8	1.6
Nokay Lake township, Crow Wing County	222	–	16.2	7.7	32.0	44.1	.9	19.8	79.3	5.9
Nora township, Clearwater County	155	–	7.1	19.4	17.4	56.1	1.3	29.7	69.0	1.9
Nora township, Pope County	73	–	21.9	–	63.0	15.1	–	9.6	90.4	–
Norcross city, Grant County	37	–	21.6	–	67.6	10.8	2.7	18.9	78.4	–
Norden township, Pennington County	117	–	16.2	27.4	35.0	21.4	10.3	6.0	83.8	3.4
Nordick township, Wilkin County	38	–	36.8	5.3	55.3	2.6	–	7.9	92.1	–
Nordland township, Aitkin County	250	1.2	32.8	10.8	20.0	35.2	1.2	25.6	73.2	–
Nordland township, Lyon County	82	–	26.8	30.5	42.7	–	–	9.8	90.2	–
Nore township, Itasca County	8	–	–	–	62.5	37.5	25.0	–	75.0	–
Norfolk township, Renville County	75	–	40.0	8.0	34.7	17.3	–	9.3	90.7	–
Norman township, Pine County	60	–	18.3	3.3	31.7	46.7	–	20.0	80.0	10.0

TIPSII [UPF] GPH527 CENSUS90 72583600 06/18/92 1:41 PM MACHINE: C DATA:CENSUS90S*PH5TIPSDA27. 06/16/92 17:23:34 TAPE: NONE FRAME: 492
TSF:CENSUS90*92. 06/18/92 10:41:18 UTF:CENSUS90*93. 06/18/92 10:41:18 META:CENSUS90S*PH5TABLES27. 06/18/92 11:26:48

Table 14. **Fuels and Equipment Characteristics: 1990**—Con.

[Data based on sample and subject to sampling variability, see text. For definitions of terms and meanings of symbols, see text]

State County Place and [In Selected States] County Subdivision	All occupied housing units	Percent with—								
		House heating fuel					Vehicles available			
		Utility gas	Bottled, tank, or LP gas	Electricity	Fuel oil, kerosene, etc.	Other or none	None	1	2 or more	No telephone in unit
PLACE AND COUNTY SUBDIVISION—Con.										
Norman township, Yellow Medicine County	109	–	27.5	7.3	55.0	10.1	–	15.6	84.4	5.5
Normania township, Yellow Medicine County	74	–	35.1	16.2	35.1	13.5	–	17.6	82.4	2.7
Normanna township, St. Louis County	154	–	22.7	7.8	32.5	37.0	1.3	22.1	76.6	3.2
North township, Pennington County	231	26.0	11.7	38.5	17.3	6.5	2.6	20.3	77.1	3.0
North Beltrami unorg., Beltrami County	20	–	30.0	–	–	70.0	–	–	100.0	–
North Branch city, Chisago County	752	88.2	2.5	4.7	1.9	2.8	10.9	40.6	48.5	4.9
North Branch township, Isanti County	498	.6	47.4	7.2	25.1	19.7	1.4	15.3	83.3	3.6
North Carlton unorg., Carlton County	248	–	27.4	2.8	31.9	37.9	10.9	19.0	70.2	11.7
North Cass unorg., Cass County	101	–	41.6	5.9	21.8	30.7	5.0	48.5	46.5	11.9
North Central Cass unorg., Cass County	–	–	–	–	–	–	–	–	–	–
North Clearwater unorg., Clearwater County	13	–	–	15.4	15.4	69.2	–	–	100.0	–
Northeast Aitkin unorg., Aitkin County	8	–	–	–	62.5	37.5	–	–	100.0	–
Northeast Itasca unorg., Itasca County	384	–	17.7	4.4	26.8	51.0	3.6	17.2	79.2	4.2
Northeast St. Louis unorg., St. Louis County	77	–	51.9	2.6	11.7	33.8	3.9	42.9	53.2	35.1
Northern township, Beltrami County	1 294	18.2	14.2	23.6	22.7	21.3	4.0	27.4	68.5	3.1
Northfield city	4 106	81.7	1.1	12.6	.6	4.0	10.5	41.4	48.1	2.2
Dakota County	50	88.0	–	12.0	–	–	–	18.0	82.0	–
Rice County	4 056	81.6	1.2	12.6	.6	4.0	10.6	41.7	47.7	2.2
Northfield township, Rice County	260	10.4	37.7	7.7	28.8	15.4	1.5	11.9	86.5	.8
North Fork township, Stearns County	95	–	43.2	9.5	22.1	25.3	–	27.4	72.6	3.2
North Germany township, Wadena County	109	–	6.4	10.1	29.4	54.1	2.8	35.8	61.5	4.6
North Hero township, Redwood County	76	–	14.5	14.5	65.8	5.3	–	13.2	86.8	1.3
Northland township, Polk County	67	–	22.4	35.8	34.3	7.5	6.0	17.9	76.1	–
Northland township, St. Louis County	47	–	34.0	17.0	23.4	25.5	4.3	46.8	48.9	6.4
North Mankato city	3 823	88.3	.8	8.6	–	2.3	5.3	29.3	65.4	.9
Blue Earth County	–	–	–	–	–	–	–	–	–	–
Nicollet County	3 823	88.3	.8	8.6	–	2.3	5.3	29.3	65.4	.9
North Oaks city, Ramsey County	1 085	90.4	.6	3.6	5.3	–	–	3.5	96.5	–
Northome city, Koochiching County	96	–	29.2	14.6	41.7	14.6	14.6	46.9	38.5	7.3
Northome unorg., Koochiching County	182	8.2	23.6	–	19.2	48.9	5.5	23.1	71.4	4.9
North Ottawa township, Grant County	33	–	33.3	45.5	21.2	–	9.1	–	90.9	9.1
North Red River township, Kittson County	7	–	–	–	71.4	28.6	–	–	100.0	–
North Redwood city, Redwood County	67	–	41.8	28.4	20.9	9.0	–	16.4	83.6	1.5
Northrop city, Martin County	98	–	52.0	12.2	33.7	2.0	5.1	41.8	53.1	5.1
North Roseau unorg., Roseau County	48	–	14.6	39.6	10.4	35.4	–	20.8	79.2	6.3
North Star township, Brown County	105	3.8	24.8	5.7	55.2	10.5	1.9	15.2	82.9	3.8
North Star township, St. Louis County	46	–	13.0	4.3	41.3	41.3	4.3	26.1	69.6	–
North St. Paul city, Ramsey County	4 447	88.1	.5	7.8	2.5	1.2	8.1	31.4	60.5	1.0
Northwest Aitkin unorg., Aitkin County	97	–	23.7	–	12.4	63.9	–	14.4	85.6	2.1
Northwest Koochiching unorg., Koochiching County	213	1.4	17.4	8.5	25.8	46.9	2.3	28.6	69.0	11.3
Northwest Roseau unorg., Roseau County	2	–	100.0	–	–	–	–	100.0	–	–
Northwest St. Louis unorg., St. Louis County	173	–	17.9	13.3	23.7	45.1	3.5	23.7	72.8	5.8
Norton township, Winona County	172	–	31.4	5.2	40.1	23.3	–	18.6	81.4	1.7
Norway township, Fillmore County	116	–	45.7	4.3	34.5	15.5	–	31.9	68.1	4.3
Norway township, Kittson County	35	–	11.4	25.7	40.0	22.9	–	14.3	85.7	8.6
Norway Lake township, Kandiyohi County	108	–	25.9	2.8	52.8	18.5	–	22.2	77.8	5.6
Norwegian Grove township, Otter Tail County	108	–	18.5	–	62.0	19.4	.9	15.7	83.3	6.5
Norwood city, Carver County	515	73.0	.4	18.4	5.6	2.5	6.4	34.6	59.0	2.3
Numedal township, Pennington County	38	–	28.9	31.6	26.3	13.2	–	26.3	73.7	2.6
Nunda township, Freeborn County	134	14.9	43.3	5.2	29.9	6.7	4.5	13.4	82.1	1.5
Oak township, Stearns County	161	1.2	22.4	11.2	46.6	18.6	–	8.1	91.9	3.1
Oakdale city, Washington County	6 699	86.7	.3	7.5	3.0	2.5	2.6	30.0	67.5	.3
Oak Grove township, Anoka County	1 638	19.4	36.4	11.7	20.9	11.5	1.6	10.6	87.8	.6
Oakland township, Freeborn County	149	10.1	51.0	2.7	32.9	3.4	1.3	18.1	80.5	1.3
Oakland township, Mahnomen County	89	–	20.2	16.9	21.3	41.6	–	29.2	70.8	14.6
Oak Lawn township, Crow Wing County	580	16.0	22.2	9.3	25.3	27.1	2.1	24.0	74.0	2.9
Oak Park township, Marshall County	76	–	–	42.1	50.0	7.9	3.9	31.6	64.5	–
Oak Park Heights city, Washington County	1 306	63.6	.5	27.6	4.6	3.8	11.7	38.4	49.8	.6
Oakport CDP, Clay County	299	–	7.7	50.5	35.8	6.0	2.3	9.0	88.6	–
Oakport township, Clay County	427	1.2	9.6	49.6	33.3	6.3	1.6	11.2	87.1	1.2
Oak Valley township, Otter Tail County	130	1.5	22.3	–	31.5	44.6	4.6	22.3	73.1	18.5
Oakwood township, Wabasha County	138	–	44.2	4.3	23.9	27.5	.7	21.7	77.5	5.1
O'Brien township, Beltrami County	30	–	–	–	6.7	93.3	6.7	20.0	73.3	–
Odessa city, Big Stone County	54	–	53.7	18.5	14.8	13.0	5.6	33.3	61.1	7.4
Odessa township, Big Stone County	70	–	50.0	14.3	30.0	5.7	–	27.1	72.9	2.9
Odin city, Watonwan County	48	–	43.8	4.2	47.9	4.2	–	31.3	68.8	8.3
Odin township, Watonwan County	95	–	50.5	–	45.3	4.2	4.2	12.6	83.2	–
Ogema city, Becker County	61	–	47.5	9.8	37.7	4.9	13.1	37.7	49.2	24.6
Ogema township, Pine County	70	–	60.0	2.9	14.3	22.9	8.6	41.4	50.0	7.1
Ogilvie city, Kanabec County	189	21.2	41.3	12.2	19.0	6.3	16.4	40.2	43.4	14.3
Okabena city, Jackson County	91	–	29.7	4.4	65.9	–	8.8	24.2	67.0	–
Oklee city, Red Lake County	210	–	16.7	27.6	51.0	4.8	13.3	51.4	35.2	10.5
Olivia city, Renville County	1 048	65.3	1.0	19.6	12.4	1.7	8.2	36.6	55.2	3.9
Olney township, Nobles County	71	–	45.1	2.8	49.3	2.8	–	14.1	85.9	4.2
Omro township, Yellow Medicine County	59	–	42.4	22.0	35.6	–	–	11.9	88.1	–
Onamia city, Mille Lacs County	256	7.0	28.5	5.5	54.7	4.3	18.4	46.5	35.2	13.7
Onamia township, Mille Lacs County	187	–	24.6	.5	19.3	55.6	3.2	31.6	65.2	9.1
Onstad township, Polk County	33	–	12.1	27.3	33.3	27.3	–	21.2	78.8	–
Orange township, Douglas County	107	–	42.1	1.9	29.9	26.2	.9	28.0	71.0	4.7
Orion township, Olmsted County	212	21.7	40.1	3.8	18.9	15.6	.9	17.9	81.1	–
Ormsby city	80	–	38.8	3.8	53.8	3.8	8.8	20.0	71.3	5.0
Martin County	28	–	21.4	10.7	60.7	7.1	–	25.0	75.0	–
Watonwan County	52	–	48.1	–	50.0	1.9	13.5	17.3	69.2	7.7
Orono city, Hennepin County	2 613	72.2	6.0	4.0	14.7	3.1	1.7	16.6	81.7	.3
Oronoco city, Olmsted County	254	–	69.3	4.7	20.5	5.5	1.6	20.9	77.6	.8
Oronoco township, Olmsted County	691	3.5	60.2	8.4	22.1	5.8	5.5	12.7	81.8	.3
Orr city, St. Louis County	155	–	35.5	16.8	34.8	12.9	14.8	45.8	39.4	16.8
Orrock township, Sherburne County	484	.4	48.8	16.1	15.5	19.2	.8	16.9	82.2	1.2
Orton township, Wadena County	85	–	20.0	9.4	25.9	44.7	4.7	35.3	60.0	11.8

TIPSII [UPF] GPH527 CENSUS90 72583600 06/18/92 1:41 PM MACHINE: C DATA:CENSUS90S*PH5TIPSDA27. 06/16/92 17:23:34 TAPE: NONE FRAME: 493
TSF:CENSUS90*92. 06/18/92 10:41:18 UTF:CENSUS90*93. 06/18/92 10:41:18 META:CENSUS90S*PH5TABLES27. 06/18/92 11:26:48

Table 14. **Fuels and Equipment Characteristics: 1990**—Con.

[Data based on sample and subject to sampling variability, see text. For definitions of terms and meanings of symbols, see text]

State County Place and [In Selected States] County Subdivision	All occupied housing units	Percent with—								
		House heating fuel					Vehicles available			No telephone in unit
		Utility gas	Bottled, tank, or LP gas	Electricity	Fuel oil, kerosene, etc.	Other or none	None	1	2 or more	
PLACE AND COUNTY SUBDIVISION—Con.										
Ortonville city	944	–	29.8	14.4	52.9	3.0	11.5	34.3	54.1	3.6
Big Stone County	944	–	29.8	14.4	52.9	3.0	11.5	34.3	54.1	3.6
Lac qui Parle County	–	–	–	–	–	–	–	–	–	–
Ortonville township, Big Stone County	994	–	30.9	14.1	52.0	3.0	11.0	33.9	55.1	4.0
Orwell township, Otter Tail County	59	–	25.4	5.1	52.5	16.9	–	11.9	88.1	8.5
Osage township, Becker County	214	2.3	22.9	13.6	22.4	38.8	.9	28.5	70.6	2.8
Osakis city	530	70.0	6.0	7.0	9.6	7.4	9.4	46.2	44.3	4.5
Douglas County	504	69.2	6.3	7.3	10.1	6.9	9.5	46.6	43.8	4.8
Todd County	26	84.6	–	–	–	15.4	7.7	38.5	53.8	–
Osakis township, Douglas County	192	2.1	33.3	13.5	32.8	18.2	2.1	16.7	81.3	3.6
Osborne township, Pipestone County	102	–	35.3	23.5	39.2	2.0	2.0	4.9	93.1	–
Oscar township, Otter Tail County	87	–	21.8	9.2	48.3	20.7	–	16.1	83.9	5.7
Osceola township, Renville County	82	2.4	53.7	8.5	26.8	8.5	–	20.7	79.3	–
Oshawa township, Nicollet County	168	–	41.1	7.1	25.0	26.8	1.2	9.5	89.3	–
Oshkosh township, Yellow Medicine County	83	–	25.3	20.5	53.0	1.2	–	15.7	84.3	2.4
Oslo city, Marshall County	149	–	6.7	12.1	75.8	5.4	5.4	38.3	56.4	6.0
Osseo city, Hennepin County	998	82.8	1.2	7.3	5.9	2.8	8.1	35.1	56.8	1.4
Ostrander city, Fillmore County	94	4.3	78.7	1.1	14.9	1.1	9.6	54.3	36.2	3.2
Oteneagen township, Itasca County	64	–	9.4	–	15.6	75.0	6.3	18.8	75.0	4.7
Otisco township, Waseca County	214	–	51.4	7.0	34.1	7.5	.9	19.2	79.9	1.9
Otrey township, Big Stone County	43	–	30.2	18.6	39.5	11.6	–	9.3	90.7	–
Otsego township, Wright County	1 597	46.9	22.0	8.4	12.5	10.1	.5	16.7	82.8	.4
Ottawa township, Le Sueur County	124	4.8	57.3	1.6	27.4	8.9	1.6	18.5	79.8	–
Ottertail city, Otter Tail County	132	–	43.9	20.5	24.2	11.4	6.1	41.7	52.3	9.8
Otter Tail township, Otter Tail County	141	–	39.7	28.4	12.1	19.9	2.8	29.1	68.1	2.8
Ottertail city, Otter Tail County	132	–	43.9	20.5	24.2	11.4	6.1	41.7	52.3	9.8
Otter Tail Peninsula township, Cass County	26	–	30.8	38.5	–	30.8	–	46.2	53.8	7.7
Otto township, Otter Tail County	151	–	24.5	9.9	31.8	33.8	4.6	18.5	76.8	5.3
Owatonna city, Steele County	7 382	92.1	.6	6.1	–	1.3	7.3	31.9	60.8	3.1
Owatonna township, Steele County	348	54.9	23.9	3.2	13.2	4.9	1.1	15.5	83.3	1.4
Owens township, St. Louis County	126	–	15.9	5.6	47.6	31.0	4.8	27.0	68.3	–
Oxford township, Isanti County	207	1.4	45.4	4.8	20.8	27.5	1.9	21.7	76.3	1.9
Paddock township, Otter Tail County	106	–	18.9	2.8	15.1	63.2	1.9	17.0	81.1	8.5
Page township, Mille Lacs County	163	–	34.4	2.5	21.5	41.7	3.7	27.6	68.7	14.1
Palisade city, Aitkin County	52	–	23.1	–	61.5	15.4	9.6	30.8	59.6	7.7
Palmer township, Sherburne County	559	.4	47.9	17.2	17.7	16.8	2.0	19.5	78.5	.7
Palmville township, Roseau County	19	–	10.5	36.8	–	52.6	–	21.1	78.9	10.5
Palmyra township, Renville County	95	–	66.3	10.5	21.1	2.1	5.3	20.0	74.7	5.3
Park township, Pine County	10	–	20.0	–	40.0	40.0	–	80.0	20.0	20.0
Parke township, Clay County	163	6.7	8.0	29.4	33.7	22.1	3.7	15.3	81.0	–
Parker township, Marshall County	14	–	14.3	78.6	7.1	–	–	7.1	92.9	–
Parker township, Morrison County	143	–	16.8	–	41.3	42.0	–	24.5	75.5	4.9
Parkers Prairie city, Otter Tail County	393	–	31.3	16.0	44.8	7.9	14.5	38.7	46.8	2.3
Parkers Prairie township, Otter Tail County	85	–	23.5	12.9	41.2	22.4	–	20.0	80.0	–
Park Rapids city, Hubbard County	1 266	–	14.2	25.4	47.2	13.1	22.0	36.4	41.6	5.3
Parnell township, Polk County	14	–	14.3	42.9	28.6	14.3	–	21.4	78.6	–
Parnell township, Traverse County	29	–	48.3	6.9	24.1	20.7	–	10.3	89.7	10.3
Partridge township, Pine County	164	–	26.2	2.4	18.3	53.0	2.4	22.0	75.6	8.5
Paxton township, Redwood County	180	1.7	45.0	11.1	38.9	3.3	9.4	25.0	65.6	5.6
Payne township, St. Louis County	18	–	11.1	–	16.7	72.2	–	38.9	61.1	38.9
Paynesville city, Stearns County	882	72.8	2.6	11.0	7.6	6.0	10.9	37.8	51.4	3.7
Paynesville township, Stearns County	453	.9	35.8	18.1	24.3	21.0	2.0	17.9	80.1	–
Peace township, Kanabec County	219	–	50.7	3.2	12.8	33.3	5.9	25.1	68.9	7.8
Pease city, Mille Lacs County	69	47.8	34.8	–	14.5	2.9	7.2	56.5	36.2	5.8
Pelan township, Kittson County	22	–	9.1	–	63.6	27.3	–	27.3	72.7	–
Pelican township, Crow Wing County	96	2.1	26.0	20.8	22.9	28.1	2.1	34.4	63.5	2.1
Pelican township, Otter Tail County	236	11.4	25.0	16.1	26.7	20.8	2.1	17.8	80.1	3.8
Pelican Lake township, Grant County	136	–	27.9	16.2	32.4	23.5	1.5	11.0	87.5	1.5
Pelican Rapids city, Otter Tail County	768	61.7	1.0	17.7	17.1	2.5	15.1	40.5	44.4	7.4
Pemberton city, Blue Earth County	66	–	54.5	3.0	30.3	12.1	3.0	27.3	69.7	3.0
Pembina township, Mahnomen County	185	–	22.7	27.6	32.4	17.3	2.7	17.3	80.0	.5
Penn township, McLeod County	124	–	29.0	4.8	57.3	8.9	–	18.5	81.5	2.4
Pennock city, Kandiyohi County	163	1.2	33.1	8.6	52.8	4.3	4.3	28.2	67.5	1.2
Pepin township, Wabasha County	140	–	27.9	9.3	31.4	31.4	1.4	31.4	67.1	–
Pepperton township, Stevens County	64	–	17.2	15.6	54.7	12.5	–	15.6	84.4	–
Pequaywan township, St. Louis County	36	–	8.3	5.6	55.6	30.6	–	8.3	91.7	–
Pequot Lakes city, Crow Wing County	439	8.7	36.9	23.5	19.6	11.4	14.6	46.2	39.2	2.5
Perch Lake township, Carlton County	310	–	19.4	9.7	44.2	26.8	7.1	27.1	65.8	7.4
Percy township, Kittson County	25	–	44.0	8.0	16.0	32.0	–	24.0	76.0	12.0
Perham city, Otter Tail County	880	57.0	1.3	24.4	11.4	5.9	13.6	42.7	43.6	4.0
Perham township, Otter Tail County	260	23.8	20.4	13.5	17.3	25.0	3.1	26.5	70.4	4.6
Perley city, Norman County	42	–	16.7	23.8	50.0	9.5	4.8	38.1	57.1	–
Perry township, Lac qui Parle County	54	–	64.8	13.0	22.2	–	–	20.4	79.6	–
Perry Lake township, Crow Wing County	67	–	23.9	4.5	34.3	37.3	13.4	17.9	68.7	10.4
Petersburg township, Jackson County	109	9.2	42.2	11.9	23.9	12.8	–	11.0	89.0	2.8
Peterson city, Fillmore County	102	–	69.6	13.7	11.8	4.9	13.7	27.5	58.8	–
Pickerel Lake township, Freeborn County	249	39.0	18.5	5.6	28.9	8.0	–	16.9	83.1	–
Pierz city, Morrison County	406	75.6	1.0	8.1	12.3	3.0	13.3	43.1	43.6	4.2
Pierz township, Morrison County	168	12.5	16.7	13.7	35.7	21.4	.6	10.7	88.7	–
Pike township, St. Louis County	186	–	20.4	2.7	40.3	36.6	1.6	18.8	79.6	.5
Pike Bay township, Cass County	471	–	28.5	19.5	24.2	27.8	15.3	33.5	51.2	15.9
Pike Creek township, Morrison County	297	5.7	14.5	5.1	41.8	33.0	2.0	22.2	75.8	3.0
Pillager city, Cass County	138	–	28.3	9.4	53.6	8.7	3.6	35.5	60.9	9.4
Pillsbury township, Swift County	103	–	36.9	11.7	39.8	11.7	–	12.6	87.4	1.0
Pilot Grove township, Faribault County	75	4.0	36.0	–	54.7	5.3	–	16.0	84.0	–
Pilot Mound township, Fillmore County	120	9.2	45.8	–	25.8	19.2	5.8	10.8	83.3	9.2
Pine City city, Pine County	1 097	87.4	1.7	6.9	2.3	1.6	15.2	42.7	42.1	7.0
Pine City township, Pine County	318	19.5	30.2	4.7	19.8	25.8	2.8	17.3	79.9	4.7
Pine Island city	772	78.6	1.8	9.5	6.5	3.6	8.0	32.5	59.5	2.5
Goodhue County	772	78.6	1.8	9.5	6.5	3.6	8.0	32.5	59.5	2.5
Olmsted County	–	–	–	–	–	–	–	–	–	–
Pine Island township, Goodhue County	215	3.3	33.0	7.9	45.6	10.2	–	9.3	90.7	2.3
Pine Lake township, Cass County	74	8.1	39.2	2.7	14.9	35.1	8.1	27.0	64.9	9.5
Pine Lake township, Clearwater County	138	–	12.3	24.6	29.0	34.1	2.9	21.7	75.4	4.3

TIPSII [UPF] GPH527 CENSUS90 72583600 06/18/92 1:41 PM MACHINE: C DATA:CENSUS90S*PH5TIPSDA27. 06/16/92 17:23:34 TAPE: NONE FRAME: 494
TSF:CENSUS90*92. 06/18/92 10:41:18 UTF:CENSUS90*93. 06/18/92 10:41:18 META:CENSUS90S*PH5TABLES27. 06/18/92 11:26:48

Table 14. **Fuels and Equipment Characteristics: 1990**—Con.

[Data based on sample and subject to sampling variability, see text. For definitions of terms and meanings of symbols, see text]

State County Place and [In Selected States] County Subdivision	All occupied housing units	Percent with—								
		House heating fuel					Vehicles available			
		Utility gas	Bottled, tank, or LP gas	Electricity	Fuel oil, kerosene, etc.	Other or none	None	1	2 or more	No telephone in unit
PLACE AND COUNTY SUBDIVISION—Con.										
Pine Lake township, Otter Tail County	180	–	28.3	16.1	19.4	36.1	–	23.3	76.7	2.2
Pine Lake township, Pine County	166	–	28.9	6.0	26.5	38.6	5.4	24.7	69.9	6.6
Pine Point township, Becker County	116	–	17.2	9.5	31.9	41.4	7.8	47.4	44.8	44.0
Pine River city, Cass County	360	1.1	26.4	22.8	42.2	7.5	28.9	35.3	35.8	8.1
Pine River township, Cass County	293	–	27.3	9.6	17.1	46.1	2.4	24.2	73.4	2.7
Pine Springs city, Washington County	230	49.1	8.3	18.3	19.1	5.2	2.2	12.6	85.2	–
Pipestone city, Pipestone County	1 915	79.5	2.0	7.8	8.6	2.1	11.7	41.0	47.3	4.6
Plainview city, Wabasha County	980	86.4	1.0	5.5	2.6	4.5	6.3	32.7	61.0	5.6
Plainview township, Wabasha County	171	7.0	59.1	4.7	14.6	14.6	1.2	20.5	78.4	2.9
Plato city, McLeod County	133	75.2	–	4.5	17.3	3.0	6.0	30.1	63.9	1.5
Platte township, Morrison County	115	4.3	12.2	3.5	25.2	54.8	1.7	31.3	67.0	–
Platte Lake township, Crow Wing County	86	–	31.4	2.3	16.3	50.0	5.8	27.9	66.3	–
Pleasant Grove township, Olmsted County	272	.7	55.5	5.9	24.3	13.6	.7	21.7	77.6	1.8
Pleasant Hill township, Winona County	176	1.1	37.5	5.1	34.7	21.6	2.8	13.6	83.5	2.3
Pleasant Lake city, Stearns County	31	–	41.9	16.1	35.5	6.5	–	6.5	93.5	–
Pleasant Mound township, Blue Earth County	121	5.0	46.3	4.1	28.1	16.5	–	21.5	78.5	–
Pleasant Prairie township, Martin County	120	–	49.2	10.8	35.0	5.0	–	16.7	83.3	3.3
Pleasant Valley township, Mower County	110	–	66.4	11.8	15.5	6.4	7.3	21.8	70.9	–
Pleasant View township, Norman County	54	–	11.1	37.0	48.1	3.7	–	31.5	68.5	–
Pliny township, Aitkin County	52	–	13.5	–	19.2	67.3	–	30.8	69.2	1.9
Plummer city, Red Lake County	122	–	20.5	27.0	32.8	19.7	9.8	28.7	61.5	2.5
Plymouth city, Hennepin County	18 361	88.0	1.0	6.4	2.8	1.8	1.7	24.2	74.1	.3
Pohlitz township, Roseau County	12	–	–	83.3	–	16.7	–	16.7	83.3	–
Pokegama township, Pine County	653	26.3	32.2	9.6	7.4	24.5	1.7	27.3	71.1	3.5
Polk Centre township, Pennington County	21	–	14.3	47.6	–	38.1	–	–	100.0	–
Polonia township, Roseau County	18	–	–	66.7	16.7	16.7	–	16.7	83.3	–
Pomme de Terre township, Grant County	60	–	23.3	3.3	46.7	26.7	3.3	11.7	85.0	5.0
Pomroy township, Itasca County	12	–	–	–	25.0	75.0	–	41.7	58.3	16.7
Pomroy township, Kanabec County	118	–	23.7	1.7	11.0	63.6	5.9	13.6	80.5	2.5
Ponemah CDP, Beltrami County	196	–	1.5	32.1	12.2	54.1	20.4	49.0	30.6	38.8
Ponto Lake township, Cass County	186	–	36.0	14.0	7.0	43.0	–	31.7	68.3	3.2
Poplar township, Cass County	62	–	21.0	3.2	17.7	58.1	14.5	22.6	62.9	4.8
Poplar Grove township, Roseau County	33	–	21.2	6.1	42.4	30.3	6.1	18.2	75.8	–
Poplar River township, Red Lake County	64	–	23.4	31.3	25.0	20.3	–	15.6	84.4	4.7
Popple township, Clearwater County	146	–	9.6	10.3	24.0	56.2	6.2	19.2	74.7	7.5
Popple Grove township, Mahnomen County	64	–	18.8	23.4	26.6	31.3	1.6	32.8	65.6	4.7
Poppleton township, Kittson County	54	–	20.4	14.8	29.6	35.2	3.7	40.7	55.6	13.0
Portage township, St. Louis County	89	–	34.8	–	25.8	39.3	9.0	25.8	65.2	21.3
Porter city, Yellow Medicine County	95	–	30.5	29.5	37.9	2.1	–	41.1	58.9	2.1
Port Hope township, Beltrami County	171	–	23.4	17.5	19.3	39.8	2.9	24.6	72.5	4.7
Posen township, Yellow Medicine County	94	–	43.6	8.5	45.7	2.1	2.1	6.4	91.5	2.1
Potshot Lake unorg., St. Louis County	26	–	34.6	–	34.6	30.8	7.7	23.1	69.2	–
Powers township, Cass County	245	–	25.7	14.3	11.8	48.2	7.8	35.1	57.1	4.5
Prairie Lake township, St. Louis County	23	–	8.7	–	30.4	60.9	–	21.7	78.3	–
Prairie View township, Wilkin County	77	–	13.0	7.8	68.8	10.4	–	22.1	77.9	2.6
Prairieville township, Brown County	130	1.5	41.5	5.4	42.3	9.2	.8	16.9	82.3	.8
Preble township, Fillmore County	85	–	36.5	4.7	42.4	16.5	2.4	8.2	89.4	2.4
Prescott township, Faribault County	95	–	41.1	3.2	43.2	12.6	2.1	12.6	85.3	3.2
Preston city, Fillmore County	584	80.0	3.9	8.2	4.3	3.6	8.2	36.8	55.0	1.9
Preston township, Fillmore County	97	1.0	38.1	4.1	33.0	23.7	16.5	15.5	68.0	14.4
Preston Lake township, Renville County	117	–	27.4	3.4	59.0	10.3	1.7	22.2	76.1	–
Princeton city	1 446	81.5	1.2	8.2	6.7	2.3	11.0	38.0	51.0	4.6
Mille Lacs County	1 446	81.5	1.2	8.2	6.7	2.3	11.0	38.0	51.0	4.6
Sherburne County	–	–	–	–	–	–	–	–	–	–
Princeton township, Mille Lacs County	549	23.9	33.0	6.9	18.6	17.7	.9	18.9	80.1	2.9
Prinsburg city, Kandiyohi County	197	1.0	9.6	14.2	73.1	2.0	6.6	32.5	60.9	4.1
Prior township, Big Stone County	61	–	49.2	9.8	24.6	16.4	–	8.2	91.8	–
Prior Lake city, Scott County	3 901	81.4	4.7	9.0	2.9	2.0	2.4	19.0	78.6	.9
Proctor city, St. Louis County	1 196	58.5	.9	9.1	25.3	6.1	13.7	30.9	55.4	1.4
Providence township, Lac qui Parle County	82	–	41.5	9.8	46.3	2.4	3.7	9.8	86.6	–
Pulaski township, Morrison County	98	–	9.2	2.0	25.5	63.3	9.2	34.7	56.1	11.2
Quamba city, Kanabec County	38	–	50.0	–	21.1	28.9	–	18.4	81.6	23.7
Queen township, Polk County	91	–	2.2	19.8	29.7	48.4	2.2	17.6	80.2	3.3
Quincy township, Olmsted County	127	–	47.2	4.7	24.4	23.6	1.6	15.7	82.7	–
Quiring township, Beltrami County	23	8.7	13.0	8.7	26.1	43.5	13.0	56.5	30.4	8.7
Rabbit Lake township, Crow Wing County	69	2.9	20.3	8.7	18.8	49.3	4.3	17.4	78.3	5.8
Racine city, Mower County	93	94.6	3.2	2.2	–	–	2.2	24.7	73.1	2.2
Racine township, Mower County	159	28.3	44.7	1.9	18.2	6.9	1.3	15.7	83.0	1.9
Rail Prairie township, Morrison County	47	–	23.4	–	38.3	38.3	–	25.5	74.5	–
Rainy Lake unorg., Koochiching County	1 473	14.5	13.3	13.7	31.0	27.5	3.1	26.3	70.5	5.0
Ramsey city, Anoka County	3 620	70.3	6.8	5.7	13.4	3.8	–	9.7	90.3	.1
Randall city, Morrison County	207	–	46.9	5.8	33.3	14.0	7.2	40.6	52.2	8.2
Randolph city, Dakota County	109	89.0	2.8	2.8	2.8	2.8	3.7	18.3	78.0	8.3
Randolph township, Dakota County	156	5.8	47.4	10.3	27.6	9.0	–	17.9	82.1	2.6
Ranier city, Koochiching County	87	88.5	2.3	–	9.2	–	6.9	29.9	63.2	5.7
Ransom township, Nobles County	100	3.0	65.0	–	27.0	5.0	–	22.0	78.0	–
Rapidan township, Blue Earth County	389	5.9	45.8	6.9	24.9	16.5	1.5	15.9	82.5	–
Ravenna township, Dakota County	546	.4	47.6	5.3	31.0	15.8	.4	5.5	94.1	.7
Raymond city, Kandiyohi County	262	–	19.5	19.5	61.1	–	9.9	27.9	62.2	7.6
Raymond township, Stearns County	72	–	43.1	11.1	41.7	4.2	–	22.2	77.8	5.6
Redby CDP, Beltrami County	186	–	2.7	60.8	20.4	16.1	20.4	47.3	32.3	48.4
Red Eye township, Wadena County	125	–	8.0	8.0	31.2	52.8	–	19.2	80.8	1.6
Red Lake CDP, Beltrami County	269	–	6.3	38.7	32.3	22.7	23.8	34.9	41.3	33.8
Red Lake Falls city, Red Lake County	599	.3	11.7	26.7	48.7	12.5	8.7	37.4	53.9	7.5
Red Lake Falls township, Red Lake County	82	–	4.9	47.6	24.4	23.2	–	18.3	81.7	4.9
Redpath township, Traverse County	26	–	19.2	23.1	57.7	–	–	–	100.0	–
Red Rock township, Mower County	276	10.5	35.9	16.3	31.2	6.2	2.9	19.2	77.9	1.4
Red Wing city, Goodhue County	5 957	80.6	1.8	12.3	3.0	2.4	12.3	34.5	53.2	3.6
Redwood Falls city, Redwood County	1 981	56.6	1.8	23.9	14.7	3.0	7.6	44.1	48.3	2.2
Redwood Falls township, Redwood County	85	2.4	25.9	2.4	45.9	23.5	–	27.1	72.9	–
Regal city, Kandiyohi County	20	–	40.0	10.0	40.0	10.0	–	40.0	60.0	–
Reine township, Roseau County	43	–	11.6	32.6	14.0	41.9	–	25.6	74.4	4.7
Reiner township, Pennington County	33	–	15.2	12.1	63.6	9.1	12.1	–	87.9	–
Reis township, Polk County	34	–	29.4	17.6	35.3	17.6	–	17.6	82.4	–
Remer city, Cass County	159	–	22.0	18.2	29.6	30.2	17.0	32.1	50.9	5.0

TIPSII [UPF] GPH527 CENSUS90 72583600 06/18/92 1:41 PM MACHINE: C DATA:CENSUS90S*PH5TIPSDA27. 06/16/92 17:23:34 TAPE: NONE FRAME: 495
TSF:CENSUS90*92. 06/18/92 10:41:18 UTF:CENSUS90*93. 06/18/92 10:41:18 META:CENSUS90S*PH5TABLES27. 06/18/92 11:26:48

Table 14. **Fuels and Equipment Characteristics: 1990**—Con.

[Data based on sample and subject to sampling variability, see text. For definitions of terms and meanings of symbols, see text]

State County Place and [In Selected States] County Subdivision	All occupied housing units	Percent with—								
		House heating fuel					Vehicles available			
		Utility gas	Bottled, tank, or LP gas	Electricity	Fuel oil, kerosene, etc.	Other or none	None	1	2 or more	No telephone in unit
PLACE AND COUNTY SUBDIVISION—Con.										
Remer township, Cass County	51	–	15.7	–	21.6	62.7	–	45.1	54.9	5.9
Rendsville township, Stevens County	71	–	26.8	11.3	56.3	5.6	–	15.5	84.5	2.8
Reno township, Pope County	108	–	33.3	7.4	35.2	24.1	3.7	18.5	77.8	5.6
Renville city, Renville County	536	71.3	3.7	12.7	8.8	3.5	7.3	42.7	50.0	4.1
Revere city, Redwood County	44	68.2	4.5	–	27.3	–	4.5	27.3	68.2	4.5
Reynolds township, Todd County	205	1.0	20.5	5.9	34.1	38.5	2.9	17.6	79.5	1.5
Rheiderland township, Chippewa County	106	1.9	40.6	–	57.5	–	–	22.6	77.4	1.9
Rhinehart township, Polk County	50	–	16.0	54.0	30.0	–	–	20.0	80.0	–
Rice city, Benton County	190	28.4	12.1	25.3	16.8	17.4	3.2	17.4	79.5	–
Rice township, Clearwater County	33	–	–	–	30.3	69.7	–	18.2	81.8	6.1
Rice Lake township, St. Louis County	1 373	–	10.1	8.7	68.5	12.7	1.5	23.1	75.4	.5
Riceland township, Freeborn County	180	2.8	37.2	7.8	42.2	10.0	–	15.6	84.4	1.1
Rice River township, Aitkin County	56	–	32.1	5.4	8.9	53.6	–	23.2	76.8	–
Riceville township, Becker County	31	–	35.5	25.8	22.6	16.1	–	12.9	87.1	–
Richardson township, Morrison County	166	–	34.3	7.8	22.9	34.9	3.0	27.1	69.9	2.4
Richardville township, Kittson County	43	–	9.3	32.6	32.6	25.6	–	11.6	88.4	–
Richfield city, Hennepin County	15 551	87.8	.6	9.0	1.0	1.6	7.7	40.6	51.7	.8
Richland township, Rice County	147	–	50.3	1.4	39.5	8.8	–	13.6	86.4	8.2
Richmond city, Stearns County	373	57.6	.5	8.6	28.4	4.8	14.5	29.2	56.3	–
Richmond township, Winona County	266	5.3	41.0	12.8	18.4	22.6	1.9	18.8	79.3	1.1
Rich Valley township, McLeod County	249	1.6	29.3	2.0	51.8	15.3	5.2	14.1	80.7	2.4
Richville city, Otter Tail County	56	–	50.0	5.4	28.6	16.1	7.1	41.1	51.8	12.5
Richwood township, Becker County	210	–	23.3	19.0	27.1	30.5	–	31.9	68.1	5.2
Ridgely township, Nicollet County	41	–	48.8	7.3	26.8	17.1	–	4.9	95.1	–
Ripley township, Dodge County	77	2.6	53.2	5.2	39.0	–	–	10.4	89.6	5.2
Ripley township, Morrison County	182	–	25.8	7.1	23.1	44.0	1.1	13.7	85.2	5.5
River township, Red Lake County	23	–	17.4	30.4	26.1	26.1	–	26.1	73.9	8.7
Riverdale township, Watonwan County	130	7.7	52.3	3.1	27.7	9.2	–	12.3	87.7	1.5
River Falls township, Pennington County	70	–	12.9	35.7	24.3	27.1	2.9	22.9	74.3	2.9
Riverside township, Lac qui Parle County	149	22.8	24.8	25.5	24.2	2.7	9.4	22.8	67.8	8.7
Riverton township, Clay County	139	–	28.8	38.8	19.4	12.9	–	14.4	85.6	3.6
Riverton city, Crow Wing County	48	6.3	16.7	4.2	37.5	35.4	10.4	20.8	68.8	–
Robbinsdale city, Hennepin County	6 008	96.1	.1	2.8	.3	.8	13.0	35.5	51.5	.1
Roberts township, Wilkin County	45	–	35.6	–	64.4	–	4.4	4.4	91.1	6.7
Rochester city, Olmsted County	27 913	85.2	1.2	11.0	.5	2.2	8.2	37.2	54.6	2.0
Rochester township, Olmsted County	1 088	68.5	13.0	2.9	15.3	.4	.6	10.7	88.8	–
Rock township, Pipestone County	70	–	35.7	8.6	52.9	2.9	–	20.0	80.0	–
Rock Creek city, Pine County	319	3.1	42.0	8.8	21.0	25.1	2.5	20.4	77.1	5.6
Rock Dell township, Olmsted County	215	.9	58.6	4.7	33.0	2.8	1.9	14.4	83.7	4.7
Rockford city	990	82.9	1.7	7.1	.8	7.5	2.7	35.9	61.4	1.5
Hennepin County	167	68.9	4.2	23.4	1.2	2.4	1.2	28.7	70.1	.6
Wright County	823	85.8	1.2	3.8	.7	8.5	3.0	37.3	59.7	1.7
Rockford township, Wright County	1 041	1.8	44.1	14.6	27.0	12.5	–	14.4	85.6	–
Rock Lake township, Lyon County	110	–	38.2	22.7	30.9	8.2	1.8	19.1	79.1	–
Rocksbury township, Pennington County	356	9.3	9.0	46.3	16.9	18.5	1.7	16.9	81.5	.6
Rockville city, Stearns County	220	53.2	5.5	15.5	12.7	13.2	6.4	35.0	58.6	2.3
Rockville township, Stearns County	431	2.3	28.1	14.8	28.3	26.5	1.9	17.4	80.7	1.2
Rockwell township, Norman County	34	–	8.8	41.2	38.2	11.8	8.8	8.8	82.4	5.9
Rockwood township, Hubbard County	130	–	13.1	22.3	10.8	53.8	.8	14.6	84.6	1.5
Rockwood township, Wadena County	133	–	3.0	8.3	30.8	57.9	3.8	23.3	72.9	1.5
Rogers township, Cass County	24	–	41.7	–	–	58.3	50.0	50.0	–	50.0
Rogers city, Hennepin County	264	74.6	3.0	14.4	3.8	4.2	5.7	29.5	64.8	7.6
Rolling Forks township, Pope County	58	–	46.6	–	25.9	27.6	–	13.8	86.2	3.4
Rolling Green township, Martin County	121	4.1	57.0	12.4	10.7	15.7	.8	22.3	76.9	–
Rollingstone city, Winona County	222	–	31.5	16.7	36.0	15.8	4.1	23.4	72.5	.9
Rollingstone township, Winona County	409	27.4	16.6	3.9	41.6	10.5	1.2	16.9	81.9	2.2
Rollis township, Marshall County	53	–	28.3	17.0	34.0	20.8	3.8	30.2	66.0	3.8
Rome township, Faribault County	77	–	51.9	2.6	36.4	9.1	–	6.5	93.5	–
Ronneby city, Benton County	22	–	77.3	–	–	22.7	13.6	40.9	45.5	–
Roome township, Polk County	72	–	22.2	40.3	37.5	–	–	34.7	65.3	–
Roosevelt township, Beltrami County	65	–	23.1	20.0	9.2	47.7	9.2	32.3	58.5	7.7
Roosevelt township, Crow Wing County	148	–	22.3	7.4	31.1	39.2	1.4	40.5	58.1	5.4
Roosevelt city	60	–	41.7	10.0	15.0	33.3	3.3	20.0	76.7	3.3
Lake of the Woods County	2	–	100.0	–	–	–	–	–	100.0	–
Roseau County	58	–	39.7	10.3	15.5	34.5	3.4	20.7	75.9	3.4
Roscoe township, Goodhue County	216	4.2	33.3	3.2	48.1	11.1	–	17.1	82.9	.9
Roscoe city, Stearns County	57	42.1	10.5	–	36.8	10.5	8.8	36.8	54.4	–
Roseau city, Roseau County	976	51.2	3.3	26.0	11.9	7.6	10.6	37.6	51.8	4.4
Rosebud township, Polk County	112	–	14.3	23.2	40.2	22.3	4.5	24.1	71.4	1.8
Rose Creek city, Mower County	151	80.8	5.3	9.3	4.6	–	6.0	35.8	58.3	4.0
Rosedale township, Mahnomen County	48	–	10.4	14.6	31.3	43.8	4.2	10.4	85.4	4.2
Rose Dell township, Rock County	81	–	30.9	7.4	54.3	7.4	–	4.9	95.1	–
Rose Hill township, Cottonwood County	78	–	34.6	–	55.1	10.3	2.6	6.4	91.0	3.8
Roseland township, Kandiyohi County	164	–	25.6	6.1	61.0	7.3	1.2	16.5	82.3	1.2
Rosemount city, Dakota County	2 779	81.9	3.5	8.5	4.9	1.3	2.6	17.1	80.3	1.5
Rosendale township, Watonwan County	117	5.1	51.3	9.4	27.4	6.8	–	8.5	91.5	–
Roseville township, Grant County	58	–	24.1	5.2	46.6	24.1	–	8.6	91.4	5.2
Roseville township, Kandiyohi County	168	–	37.5	11.3	29.2	22.0	3.0	13.7	83.3	3.6
Roseville city, Ramsey County	13 562	82.2	.9	10.3	3.8	2.9	5.3	35.9	58.8	.5
Rosewood township, Chippewa County	115	1.7	22.6	18.3	53.0	4.3	–	13.0	87.0	3.5
Rosing township, Morrison County	33	–	27.3	–	36.4	36.4	9.1	27.3	63.6	6.1
Ross township, Roseau County	129	–	17.8	38.8	27.1	16.3	1.6	20.9	77.5	–
Ross Lake township, Crow Wing County	47	–	19.1	–	10.6	70.2	–	46.8	53.2	–
Rost township, Jackson County	98	4.1	31.6	13.3	44.9	6.1	2.0	10.2	87.8	2.0
Rothsay city	203	1.0	7.4	32.0	56.2	3.4	13.3	37.4	49.3	3.4
Otter Tail County	87	2.3	9.2	41.4	44.8	2.3	6.9	37.9	55.2	2.3
Wilkin County	116	–	6.0	25.0	64.7	4.3	18.1	37.1	44.8	4.3
Round Grove township, McLeod County	115	–	20.9	–	71.3	7.8	–	20.9	79.1	3.5
Round Lake township, Becker County	41	–	9.8	12.2	4.9	73.2	–	48.8	51.2	12.2
Round Lake township, Jackson County	71	–	69.0	12.7	18.3	–	2.8	11.3	85.9	–
Round Lake city, Nobles County	203	–	60.6	15.3	23.2	1.0	12.3	34.0	53.7	4.4
Round Prairie township, Todd County	216	.9	21.3	6.0	35.2	36.6	1.4	20.4	78.2	3.7
Royal township, Lincoln County	100	–	32.0	29.0	36.0	3.0	7.0	16.0	77.0	–
Royalton city, Morrison County	291	31.3	15.1	17.9	29.9	5.8	10.3	34.0	55.7	2.4

TIPSII [UPF] GPH527 CENSUS90 72583600 06/18/92 1:41 PM MACHINE: C DATA:CENSUS90S*PH5TIPSDA27. 06/16/92 17:23:34 TAPE: NONE FRAME: 496
TSF:CENSUS90*92. 06/18/92 10:41:18 UTF:CENSUS90*93. 06/18/92 10:41:18 META:CENSUS90S*PH5TABLES27. 06/18/92 11:26:48

Table 14. **Fuels and Equipment Characteristics: 1990**—Con.

[Data based on sample and subject to sampling variability, see text. For definitions of terms and meanings of symbols, see text]

State County Place and [In Selected States] County Subdivision	All occupied housing units	Percent with—								
		House heating fuel					Vehicles available			
		Utility gas	Bottled, tank, or LP gas	Electricity	Fuel oil, kerosene, etc.	Other or none	None	1	2 or more	No telephone in unit
PLACE AND COUNTY SUBDIVISION—Con.										
Royalton township, Pine County	272	3.7	41.9	.7	20.6	33.1	–	20.2	79.8	3.7
Runeberg township, Becker County	107	–	15.9	4.7	14.0	65.4	1.9	39.3	58.9	3.7
Rush City city, Chisago County	578	83.4	.9	13.3	.7	1.7	10.7	40.0	49.3	4.0
Rushford city, Fillmore County	628	78.3	2.4	12.6	2.5	4.1	9.9	41.6	48.6	3.3
Rushford Village city, Fillmore County	218	2.8	37.6	22.0	23.4	14.2	–	25.2	74.8	2.8
Rush Lake township, Otter Tail County	279	1.1	38.4	17.6	14.0	29.0	1.4	20.4	78.1	3.6
Rushmore city, Nobles County	159	–	57.9	3.1	37.1	1.9	4.4	43.4	52.2	–
Rushseba township, Chisago County	238	17.2	34.0	8.0	10.9	29.8	1.3	12.6	86.1	4.6
Russell city, Lyon County	163	–	39.9	28.8	28.8	2.5	4.3	36.8	58.9	2.5
Russia township, Polk County	19	–	21.1	10.5	68.4	–	–	26.3	73.7	–
Ruthton city, Pipestone County	134	3.0	40.3	–	55.2	1.5	9.0	46.3	44.8	–
Rutland township, Martin County	144	9.0	41.7	2.8	31.3	15.3	.7	16.0	83.3	–
Rutledge city, Pine County	45	–	24.4	13.3	28.9	33.3	22.2	28.9	48.9	6.7
Sabin city, Clay County	154	–	1.3	27.3	68.2	3.2	3.9	27.9	68.2	–
Sacred Heart city, Renville County	279	62.0	3.2	11.5	20.8	2.5	13.3	41.6	45.2	6.8
Sacred Heart township, Renville County	108	5.6	25.0	26.9	35.2	7.4	–	24.1	75.9	1.9
Sago township, Itasca County	64	–	28.1	7.8	23.4	40.6	9.4	29.7	60.9	9.4
St. Anthony city	3 496	89.6	–	7.6	.5	2.3	8.4	41.1	50.5	.6
Hennepin County	2 208	96.3	–	2.9	.3	.5	6.0	36.2	57.8	.2
Ramsey County	1 288	78.1	–	15.7	.9	5.3	12.4	49.5	38.0	1.2
St. Anthony city, Stearns County	36	–	27.8	–	44.4	27.8	–	27.8	72.2	5.6
St. Augusta township, Stearns County	785	13.0	20.5	17.7	27.6	21.1	.6	13.9	85.5	.9
St. Bonifacius city, Hennepin County	398	71.6	1.3	16.6	9.3	1.3	2.0	25.4	72.6	.5
St. Charles city, Winona County	1 000	74.9	2.5	16.5	4.5	1.6	8.4	34.3	57.3	5.2
St. Charles township, Winona County	161	3.1	38.5	8.7	29.2	20.5	6.2	12.4	81.4	6.8
St. Clair city, Blue Earth County	217	–	57.6	12.9	24.9	4.6	4.6	25.3	70.0	–
St. Cloud city	17 926	62.2	1.4	20.3	9.9	6.2	10.6	36.7	52.6	2.9
Benton County	2 657	55.6	1.3	24.6	8.5	10.0	12.8	41.1	46.1	3.5
Sherburne County	1 659	68.0	1.2	19.9	8.9	2.0	4.6	30.0	65.4	.9
Stearns County	13 610	62.8	1.4	19.5	10.3	5.9	11.0	36.7	52.3	3.0
St. Cloud township, Stearns County	2 307	64.2	3.3	15.9	12.7	4.0	2.5	12.0	85.5	.9
St. Francis city, Anoka County	760	32.9	32.0	12.2	12.1	10.8	1.7	24.3	73.9	.9
St. George township, Benton County	248	4.8	25.0	7.3	41.1	21.8	2.4	16.1	81.5	2.0
St. Hilaire city, Pennington County	132	–	30.3	19.7	39.4	10.6	2.3	47.7	50.0	9.8
St. James city, Watonwan County	1 760	81.3	.9	14.2	.6	3.0	11.3	40.0	48.8	6.7
St. James township, Watonwan County	111	5.4	46.8	7.2	33.3	7.2	1.8	10.8	87.4	–
St. Johns township, Kandiyohi County	152	–	37.5	18.4	38.8	5.3	3.3	19.7	77.0	–
St. Joseph township, Kittson County	23	–	39.1	8.7	17.4	34.8	–	–	100.0	–
St. Joseph city, Stearns County	746	73.7	2.1	14.5	6.0	3.6	5.5	35.5	59.0	3.1
St. Joseph township, Stearns County	808	36.6	12.3	14.5	24.4	12.3	.5	23.8	75.7	1.2
St. Lawrence township, Scott County	126	8.7	34.1	3.2	28.6	25.4	2.4	7.1	90.5	.8
St. Leo city, Yellow Medicine County	56	3.6	23.2	26.8	42.9	3.6	21.4	30.4	48.2	3.6
St. Louis Park city, Hennepin County	19 925	83.8	.9	12.4	1.2	1.8	7.8	40.9	51.3	.5
St. Martin city, Stearns County	106	1.9	21.7	23.6	46.2	6.6	13.2	34.0	52.8	–
St. Martin township, Stearns County	125	–	27.2	4.0	37.6	31.2	–	15.2	84.8	–
St. Mary township, Waseca County	164	8.5	43.3	3.0	36.6	8.5	–	11.0	89.0	1.2
St. Marys Point city, Washington County	120	85.0	–	1.7	5.8	7.5	–	24.2	75.8	–
St. Mathias township, Crow Wing County	141	–	17.0	.7	29.8	52.5	2.1	17.0	80.9	5.0
St. Michael city, Wright County	800	81.8	2.9	10.4	2.6	2.4	2.9	21.6	75.5	1.3
St. Olaf township, Otter Tail County	125	–	38.4	12.8	34.4	14.4	4.8	12.8	82.4	8.8
St. Paul city, Ramsey County	110 249	82.6	.8	11.1	2.5	3.0	18.2	42.2	39.6	2.6
St. Paul Park city, Washington County	1 749	86.3	2.1	5.8	3.1	2.7	4.3	25.3	70.3	2.1
St. Peter city, Nicollet County	2 767	86.7	3.1	6.0	.1	4.0	7.8	40.2	52.0	1.9
St. Rosa city, Stearns County	30	–	16.7	–	66.7	16.7	–	50.0	50.0	–
St. Stephen city, Stearns County	194	–	23.7	18.6	33.5	24.2	3.1	21.6	75.3	3.1
St. Vincent city, Kittson County	49	–	10.2	18.4	65.3	6.1	–	36.7	63.3	–
St. Vincent township, Kittson County	51	–	13.7	19.6	54.9	11.8	–	51.0	49.0	–
St. Wendel township, Stearns County	568	24.8	13.4	13.7	25.2	22.9	2.5	13.6	84.0	.2
Salem township, Cass County	29	–	6.9	–	24.1	69.0	–	27.6	72.4	6.9
Salem township, Olmsted County	373	2.9	49.3	8.8	26.0	12.9	3.2	19.0	77.7	3.8
Salo township, Aitkin County	43	–	48.8	4.7	20.9	25.6	18.6	32.6	48.8	16.3
Sanborn city, Redwood County	193	67.4	–	6.2	21.2	5.2	2.1	46.1	51.8	2.6
Sand Creek township, Scott County	412	7.0	43.9	8.7	29.4	10.9	1.9	10.9	87.1	1.0
Sanders township, Pennington County	101	–	13.9	28.7	32.7	24.8	7.9	18.8	73.3	5.0
Sand Lake township, Itasca County	46	–	30.4	–	15.2	54.3	–	32.6	67.4	6.5
Sand Lake unorg., St. Louis County	399	.8	13.3	13.3	45.4	27.3	1.5	16.8	81.7	2.0
Sandnes township, Yellow Medicine County	66	–	33.3	18.2	42.4	6.1	–	15.2	84.8	–
Sandstone city, Pine County	480	60.6	11.7	7.7	13.1	6.9	20.0	34.8	45.2	11.3
Sandstone township, Pine County	197	4.6	17.3	10.7	25.9	41.6	4.1	24.9	71.1	3.6
Sandsville township, Polk County	26	–	19.2	57.7	23.1	–	–	19.2	80.8	11.5
Sandy township, St. Louis County	141	–	7.1	7.8	47.5	37.6	1.4	21.3	77.3	5.0
Sanford township, Grant County	82	–	20.7	45.1	29.3	4.9	7.3	32.9	59.8	1.2
San Francisco township, Carver County	235	2.6	45.1	10.6	18.7	23.0	.9	7.7	91.5	–
Santiago township, Sherburne County	227	1.8	41.4	17.2	15.4	24.2	–	19.8	80.2	3.5
Saratoga township, Winona County	151	.7	29.1	13.9	27.8	28.5	11.3	15.9	72.8	13.2
Sargeant city, Mower County	30	–	70.0	6.7	23.3	–	–	50.0	50.0	3.3
Sargeant township, Mower County	97	15.5	51.5	2.1	21.6	9.3	1.0	21.6	77.3	3.1
Sartell city	1 893	74.6	.8	14.3	6.4	3.8	7.1	31.3	61.5	2.5
Benton County	738	71.7	–	18.8	7.3	2.2	16.5	37.3	46.2	2.4
Stearns County	1 155	76.5	1.4	11.4	5.8	4.8	1.1	27.5	71.3	2.6
Sauk Centre city, Stearns County	1 415	68.6	1.9	17.0	9.0	3.5	9.6	42.8	47.6	2.0
Sauk Centre township, Stearns County	314	2.9	34.7	10.2	39.5	12.7	2.5	21.0	76.4	1.9
Sauk Rapids city, Benton County	2 849	67.2	2.5	16.4	9.7	4.3	8.7	30.2	61.1	1.6
Sauk Rapids township, Benton County	266	31.6	11.7	15.8	26.7	14.3	.8	13.5	85.7	1.9
Savage city, Scott County	3 255	91.0	1.9	2.7	2.2	2.2	1.3	15.1	83.5	.4
Savannah township, Becker County	53	–	13.2	5.7	3.8	77.4	–	24.5	75.5	–
Scambler township, Otter Tail County	161	–	37.9	14.9	26.7	20.5	–	23.0	77.0	3.1
Scandia township, Polk County	27	–	7.4	29.6	59.3	3.7	–	7.4	92.6	–
Scandia Valley township, Morrison County	344	.6	34.9	16.0	25.6	23.0	2.3	29.9	67.7	2.6
Scanlon city, Carlton County	356	52.8	–	3.9	37.6	5.6	5.3	30.9	63.8	1.7
Schoolcraft township, Hubbard County	28	–	14.3	7.1	32.1	46.4	–	10.7	89.3	10.7

TIPSII [UPF] GPH527 CENSUS90 72583600 06/18/92 1:41 PM MACHINE: C DATA:CENSUS90S*PH5TIPSDA27. 06/16/92 17:23:34 TAPE: NONE FRAME: 497
TSF:CENSUS90*92. 06/18/92 10:41:18 UTF:CENSUS90*93. 06/18/92 10:41:18 META:CENSUS90S*PH5TABLES27. 06/18/92 11:26:48

Table 14. **Fuels and Equipment Characteristics: 1990**—Con.

[Data based on sample and subject to sampling variability, see text. For definitions of terms and meanings of symbols, see text]

State County Place and [In Selected States] County Subdivision	All occupied housing units	Percent with—								
		House heating fuel					Vehicles available			No telephone in unit
		Utility gas	Bottled, tank, or LP gas	Electricity	Fuel oil, kerosene, etc.	Other or none	None	1	2 or more	
PLACE AND COUNTY SUBDIVISION—Con.										
Schroeder township, Cook County	72	–	19.4	9.7	37.5	33.3	2.8	27.8	69.4	1.4
Sciota township, Dakota County	89	3.4	53.9	–	27.0	15.7	7.9	29.2	62.9	2.2
Scott township, Stevens County	57	–	35.1	17.5	36.8	10.5	–	7.0	93.0	–
Seaforth city, Redwood County	37	–	48.6	–	37.8	13.5	10.8	37.8	51.4	–
Seavey township, Aitkin County	16	–	–	–	37.5	62.5	–	68.8	31.3	25.0
Sebeka city, Wadena County	288	.7	16.0	20.5	56.6	6.3	11.1	50.3	38.5	7.3
Sedan city, Pope County	22	–	50.0	–	40.9	9.1	–	22.7	77.3	9.1
Seely township, Faribault County	85	–	38.8	5.9	52.9	2.4	3.5	17.6	78.8	3.5
Selma township, Cottonwood County	95	–	45.3	–	46.3	8.4	–	17.9	82.1	5.3
Severance township, Sibley County	134	–	6.7	6.7	81.3	5.2	–	32.1	67.9	–
Seward township, Nobles County	86	–	39.5	4.7	55.8	–	–	10.5	89.5	1.2
Shafer city, Chisago County	125	60.0	4.0	24.0	9.6	2.4	1.6	32.0	66.4	15.2
Shafer township, Chisago County	251	.8	27.5	7.6	37.8	26.3	2.4	18.3	79.3	5.2
Shakopee city, Scott County	4 163	81.1	3.8	9.6	3.1	2.4	6.7	26.0	67.3	1.0
Shamrock township, Aitkin County	378	.5	51.1	11.4	14.0	23.0	2.4	36.2	61.4	6.6
Shaokatan township, Lincoln County	70	–	51.4	28.6	17.1	2.9	–	12.9	87.1	–
Sharon township, Le Sueur County	187	6.4	52.9	1.6	21.4	17.6	–	18.2	81.8	2.7
Shelburne township, Lyon County	73	2.7	43.8	6.8	42.5	4.1	–	4.1	95.9	11.0
Shelby township, Blue Earth County	139	15.8	41.0	1.4	32.4	9.4	.7	25.2	74.1	–
Sheldon township, Houston County	106	–	29.2	2.8	52.8	15.1	–	23.6	76.4	8.5
Shell Lake township, Becker County	111	–	11.7	10.8	22.5	55.0	1.8	33.3	64.9	12.6
Shell River township, Wadena County	82	2.4	28.0	7.3	15.9	46.3	6.1	28.0	65.9	4.9
Shell Rock township, Freeborn County	178	–	61.2	1.7	32.6	4.5	1.1	28.1	70.8	2.2
Shelly city, Norman County	108	–	35.2	25.0	36.1	3.7	7.4	34.3	58.3	2.8
Shelly township, Norman County	59	–	8.5	47.5	40.7	3.4	3.4	32.2	64.4	6.8
Sherburn city, Martin County	483	88.8	.4	9.7	–	1.0	5.0	47.8	47.2	3.3
Sherburn city, Martin County	483	88.8	.4	9.7	–	1.0	5.0	47.8	47.2	3.3
Sheridan township, Redwood County	86	–	26.7	4.7	60.5	8.1	–	11.6	88.4	3.5
Sherman township, Redwood County	90	2.2	40.0	4.4	36.7	16.7	4.4	22.2	73.3	7.8
Shetek township, Murray County	95	4.2	24.2	11.6	60.0	–	2.1	12.6	85.3	2.1
Shevlin city, Clearwater County	49	–	20.4	10.2	34.7	34.7	14.3	38.8	46.9	–
Shevlin township, Clearwater County	131	–	13.7	16.8	19.1	50.4	3.1	22.1	74.8	7.6
Shible township, Swift County	63	–	30.2	19.0	47.6	3.2	–	17.5	82.5	–
Shieldsville township, Rice County	344	–	56.4	12.2	13.1	18.3	1.5	17.2	81.4	1.5
Shingobee township, Cass County	472	–	29.0	19.7	21.4	29.9	2.8	33.3	64.0	5.5
Shooks township, Beltrami County	72	–	6.9	5.6	40.3	47.2	4.2	23.6	72.2	2.8
Shoreview city, Ramsey County	8 991	83.6	.2	8.8	5.9	1.5	.9	27.4	71.7	.3
Shorewood city, Hennepin County	2 023	81.2	3.7	4.6	9.6	1.0	.6	17.4	81.9	.7
Shotley township, Beltrami County	22	–	–	–	18.2	81.8	9.1	40.9	50.0	9.1
Shotley Brook unorg., Beltrami County	18	–	11.1	16.7	–	72.2	–	27.8	72.2	–
Sibley township, Crow Wing County	267	1.9	37.8	17.6	15.7	27.0	4.5	37.5	58.1	3.4
Sibley township, Sibley County	112	–	54.5	8.0	25.9	11.6	–	6.3	93.8	–
Sigel township, Brown County	160	5.0	37.5	2.5	38.8	16.3	1.9	11.3	86.9	3.1
Silver township, Carlton County	152	1.3	23.0	7.9	21.7	46.1	–	13.2	86.8	2.6
Silver Bay city, Lake County	766	73.9	–	2.7	17.1	6.3	3.0	34.5	62.5	1.3
Silver Brook township, Carlton County	172	.6	10.5	5.8	59.3	23.8	–	20.9	79.1	1.7
Silver Creek township, Lake County	429	.9	29.1	5.8	31.9	32.2	2.8	27.5	69.7	4.4
Silver Creek township, Wright County	605	.3	48.4	10.6	24.8	15.9	4.1	12.6	83.3	.3
Silver Lake city, McLeod County	337	70.6	1.2	7.1	18.7	2.4	11.9	33.5	54.6	2.1
Silver Lake township, Martin County	181	–	46.4	11.6	35.9	6.1	1.7	11.0	87.3	–
Silver Leaf township, Becker County	142	1.4	16.2	6.3	16.9	59.2	1.4	17.6	81.0	2.1
Silverton township, Pennington County	65	–	20.0	38.5	32.3	9.2	1.5	12.3	86.2	–
Sinclair township, Clearwater County	66	–	–	9.1	21.2	69.7	6.1	27.3	66.7	–
Sinnott township, Marshall County	29	–	20.7	69.0	10.3	–	–	–	100.0	–
Sioux Agency township, Yellow Medicine County	104	–	29.8	16.3	34.6	19.2	1.9	14.4	83.7	–
Sioux Valley township, Jackson County	94	4.3	37.2	6.4	50.0	2.1	2.1	12.8	85.1	3.2
Six Mile Grove township, Swift County	60	–	30.0	15.0	50.0	5.0	6.7	15.0	78.3	6.7
Skagen township, Roseau County	71	–	7.0	31.0	45.1	16.9	–	11.3	88.7	9.9
Skandia township, Murray County	75	–	20.0	5.3	60.0	14.7	–	13.3	86.7	2.7
Skane township, Kittson County	20	–	25.0	15.0	60.0	–	–	15.0	85.0	–
Skelton township, Carlton County	125	–	20.8	7.2	17.6	54.4	2.4	18.4	79.2	1.6
Skree township, Clay County	58	–	22.4	36.2	31.0	10.3	10.3	13.8	75.9	–
Skyline city, Blue Earth County	90	100.0	–	–	–	–	5.6	18.9	75.6	–
Slater township, Cass County	64	–	32.8	–	26.6	40.6	–	28.1	71.9	–
Slayton city, Murray County	953	1.7	35.5	14.6	47.6	.6	9.0	41.1	49.8	3.5
Slayton township, Murray County	123	–	36.6	18.7	42.3	2.4	–	17.1	82.9	6.5
Sleepy Eye city, Brown County	1 468	80.1	2.0	5.7	1.7	10.5	12.1	35.1	52.7	1.5
Sletten township, Polk County	64	–	7.8	46.9	40.6	4.7	–	18.8	81.3	3.1
Smiley township, Pennington County	151	–	18.5	32.5	30.5	18.5	–	19.2	80.8	6.6
Smoky Hollow township, Cass County	12	–	16.7	–	–	83.3	16.7	58.3	25.0	–
Sobieski city, Morrison County	68	–	19.1	5.9	48.5	26.5	2.9	33.8	63.2	2.9
Sodus township, Lyon County	97	–	18.6	30.9	38.1	12.4	–	18.6	81.4	–
Solem township, Douglas County	81	–	33.3	6.2	50.6	9.9	–	3.7	96.3	–
Soler township, Roseau County	42	–	11.9	23.8	28.6	35.7	–	21.4	78.6	2.4
Solway city, Beltrami County	22	–	27.3	–	18.2	54.5	–	13.6	86.4	–
Solway township, St. Louis County	600	.7	15.7	14.7	46.7	22.3	1.5	23.8	74.7	–
Somerset township, Steele County	278	–	48.6	1.4	43.2	6.8	.7	20.5	78.8	–
South Bend township, Blue Earth County	520	42.5	29.4	3.7	13.1	11.3	6.5	28.7	64.8	5.0
South Branch township, Watonwan County	117	1.7	47.0	3.4	39.3	8.5	–	8.5	91.5	2.6
Southbrook township, Cottonwood County	37	–	13.5	27.0	45.9	13.5	–	2.7	97.3	8.1
South Clearwater unorg., Clearwater County	16	–	–	12.5	18.8	68.8	–	50.0	50.0	–
Southeast Aitkin unorg., Aitkin County	–	–	–	–	–	–	–	–	–	–
Southeast Mahnomen unorg., Mahnomen County	54	–	29.6	20.4	29.6	20.4	9.3	25.9	64.8	16.7
Southeast Roseau unorg., Roseau County	87	2.3	20.7	16.1	18.4	42.5	4.6	16.1	79.3	8.0
South Fork township, Kanabec County	190	–	34.2	3.7	26.3	35.8	3.7	17.9	78.4	7.4
South Harbor township, Mille Lacs County	224	.9	42.0	11.2	25.0	21.0	4.9	35.3	59.8	6.7
South Haven city, Wright County	76	48.7	11.8	6.6	23.7	9.2	–	48.7	51.3	5.3
South Koochiching unorg., Koochiching County	122	1.6	2.5	18.9	18.0	59.0	.8	37.7	61.5	23.0
South Red River township, Kittson County	5	–	–	–	100.0	–	–	–	100.0	–
Southside township, Wright County	471	10.4	49.0	13.0	17.0	10.6	3.2	31.8	65.0	1.3

TIPSII [UPF] GPH527 CENSUS90 72583600 06/18/92 1:41 PM MACHINE: C DATA:CENSUS90S*PH5TIPSDA27. 06/16/92 17:23:34 TAPE: NONE FRAME: 498
TSF:CENSUS90*92. 06/18/92 10:41:18 UTF:CENSUS90*93. 06/18/92 10:41:18 META:CENSUS90S*PH5TABLES27. 06/18/92 11:26:48

Table 14. **Fuels and Equipment Characteristics: 1990**—Con.

[Data based on sample and subject to sampling variability, see text. For definitions of terms and meanings of symbols, see text]

State County Place and [In Selected States] County Subdivision	All occupied housing units	Percent with—								
		House heating fuel					Vehicles available			
		Utility gas	Bottled, tank, or LP gas	Electricity	Fuel oil, kerosene, etc.	Other or none	None	1	2 or more	No telephone in unit
PLACE AND COUNTY SUBDIVISION—Con.										
South St. Paul city, Dakota County	7 914	87.0	.9	8.8	1.6	1.8	9.9	36.6	53.5	1.1
Spalding township, Aitkin County	69	–	40.6	4.3	14.5	40.6	5.8	34.8	59.4	17.4
Spang township, Itasca County	88	–	8.0	2.3	27.3	62.5	2.3	17.0	80.7	2.3
Sparta township, Chippewa County	291	20.3	25.4	18.6	26.8	8.9	1.0	15.8	83.2	4.5
Spencer township, Aitkin County	156	–	14.7	7.7	34.6	42.9	4.5	21.2	74.4	6.4
Spencer Brook township, Isanti County	404	1.0	42.1	5.4	28.5	23.0	.5	13.4	86.1	2.2
Spicer city, Kandiyohi County	413	15.7	10.7	41.4	28.8	3.4	6.8	39.0	54.2	.5
Splithand township, Itasca County	94	–	13.8	2.1	46.8	37.2	2.1	19.1	78.7	2.1
Split Rock township, Carlton County	42	–	14.3	4.8	21.4	59.5	–	33.3	66.7	11.9
Spring Brook township, Kittson County	29	–	17.2	13.8	69.0	–	–	24.1	75.9	13.8
Spring Creek township, Becker County	41	–	14.6	12.2	31.7	41.5	–	19.5	80.5	–
Spring Creek township, Norman County	30	–	26.7	13.3	23.3	36.7	3.3	10.0	86.7	10.0
Springdale township, Redwood County	87	–	21.8	13.8	51.7	12.6	–	10.3	89.7	–
Springfield city, Brown County	889	82.8	1.9	7.2	3.9	4.2	11.0	45.1	43.9	2.2
Springfield township, Cottonwood County	70	–	35.7	5.7	48.6	10.0	2.9	22.9	74.3	2.9
Spring Grove city, Houston County	532	77.3	1.5	6.4	9.8	5.1	12.8	40.6	46.6	1.7
Spring Grove township, Houston County	156	12.2	20.5	9.0	41.7	16.7	2.6	25.0	72.4	–
Spring Hill city, Stearns County	33	–	6.1	15.2	66.7	12.1	6.1	57.6	36.4	–
Spring Hill township, Stearns County	107	–	17.8	9.3	61.7	11.2	–	8.4	91.6	–
Spring Lake township, Scott County	899	20.8	42.2	9.3	16.4	11.3	1.1	11.2	87.7	–
Spring Lake Park city	2 353	87.2	.8	6.9	2.5	2.7	4.5	26.5	69.0	2.1
Anoka County	2 302	87.2	.8	7.0	2.2	2.7	4.6	25.8	69.6	2.2
Ramsey County	51	84.3	–	–	15.7	–	–	58.8	41.2	–
Spring Park city, Hennepin County	741	72.5	2.3	19.2	2.8	3.2	12.0	42.1	45.9	2.2
Spring Prairie township, Clay County	75	2.7	25.3	28.0	41.3	2.7	–	13.3	86.7	–
Springvale township, Isanti County	346	2.9	48.8	4.6	21.7	22.0	.9	15.3	83.8	.6
Spring Valley city, Fillmore County	1 001	84.3	3.8	5.7	3.8	2.4	10.4	36.2	53.4	3.8
Spring Valley township, Fillmore County	202	7.4	50.5	6.9	20.3	14.9	–	22.3	77.7	1.0
Springwater township, Rock County	104	–	49.0	19.2	31.7	–	–	16.3	83.7	1.9
Spruce township, Roseau County	194	–	15.5	56.7	16.0	11.9	4.1	19.6	76.3	6.7
Spruce Grove township, Becker County	137	1.5	25.5	2.9	18.2	51.8	8.0	24.8	67.2	1.5
Spruce Grove township, Beltrami County	21	–	–	23.8	23.8	52.4	–	–	100.0	14.3
Spruce Hill township, Douglas County	130	–	27.7	–	36.2	36.2	–	26.2	73.8	6.9
Spruce Valley township, Marshall County	97	–	21.6	18.6	29.9	29.9	5.2	13.4	81.4	3.1
Squaw Lake city, Itasca County	51	–	17.6	7.8	39.2	35.3	17.6	41.2	41.2	17.6
Stacy city, Chisago County	376	85.6	3.7	5.6	1.3	3.7	4.5	26.3	69.1	6.1
Stafford township, Roseau County	82	–	30.5	29.3	19.5	20.7	–	22.0	78.0	–
Stanchfield township, Isanti County	363	21.5	19.3	6.6	26.2	26.4	.6	21.5	78.0	3.3
Stanford township, Isanti County	554	.2	39.9	9.4	26.4	24.2	2.0	13.4	84.7	1.4
Stanley township, Lyon County	86	–	44.2	11.6	38.4	5.8	–	11.6	88.4	2.3
Stanton township, Goodhue County	287	4.9	37.3	2.8	39.7	15.3	2.8	15.0	82.2	4.2
Staples city	1 103	73.1	1.7	8.7	13.5	3.0	14.3	45.6	40.1	9.5
Todd County	1 018	75.0	.5	8.0	14.1	2.4	14.7	46.9	38.4	9.5
Wadena County	85	49.4	16.5	17.6	5.9	10.6	9.4	30.6	60.0	9.4
Staples township, Todd County	286	17.8	23.8	9.8	21.0	27.6	3.8	22.7	73.4	4.5
Star township, Pennington County	59	–	8.5	22.0	39.0	30.5	–	13.6	86.4	–
Starbuck city, Pope County	496	62.9	10.5	15.5	9.5	1.6	13.3	42.9	43.8	3.2
Stark township, Brown County	132	1.5	22.7	6.8	49.2	19.7	.8	15.9	83.3	–
Star Lake township, Otter Tail County	126	–	19.8	11.1	37.3	31.7	10.3	27.8	61.9	5.6
Stately township, Brown County	59	5.1	18.6	–	55.9	20.3	–	13.6	86.4	3.4
Steamboat River township, Hubbard County	38	–	34.2	31.6	13.2	21.1	–	23.7	76.3	–
Steen city, Rock County	58	–	53.4	–	41.4	5.2	5.2	27.6	67.2	–
Steenerson township, Beltrami County	14	–	21.4	21.4	14.3	42.9	14.3	14.3	71.4	–
Stephen city, Marshall County	297	51.2	.7	27.3	16.8	4.0	5.7	37.4	56.9	2.7
Sterling township, Blue Earth County	111	–	31.5	8.1	45.0	15.3	–	20.7	79.3	–
Stevens township, Stevens County	45	–	11.1	17.8	66.7	4.4	–	17.8	82.2	–
Stewart city, McLeod County	226	.9	33.2	4.0	60.2	1.8	5.3	42.9	51.8	8.0
Stewartville city, Olmsted County	1 588	89.2	.2	7.9	.2	2.6	8.1	28.8	63.0	1.3
Stillwater city, Washington County	4 982	79.7	.7	10.3	8.1	1.2	8.1	30.3	61.5	1.4
Stillwater township, Washington County	639	16.6	24.9	21.3	30.5	6.7	1.4	9.1	89.5	–
Stockholm township, Wright County	233	6.9	22.3	15.9	41.6	13.3	2.6	24.0	73.4	2.1
Stockton city, Winona County	182	9.9	54.4	4.9	17.0	13.7	6.6	21.4	72.0	13.7
Stokes township, Itasca County	73	–	35.6	2.7	11.0	50.7	–	19.2	80.8	4.1
Stokes township, Roseau County	78	–	16.7	32.1	37.2	14.1	2.6	24.4	73.1	5.1
Stoneham township, Chippewa County	98	–	28.6	10.2	54.1	7.1	3.1	15.3	81.6	2.0
Stoney Brook township, St. Louis County	65	4.6	9.2	7.7	53.8	24.6	–	32.3	67.7	3.1
Stony Brook township, Grant County	58	–	17.2	6.9	69.0	6.9	–	19.0	81.0	–
Stony River township, Lake County	90	4.4	31.1	2.2	18.9	43.3	1.1	31.1	67.8	24.4
Stony Run township, Yellow Medicine County	197	21.8	25.9	17.8	25.9	8.6	–	23.9	76.1	5.1
Storden city, Cottonwood County	122	–	19.7	4.1	74.6	1.6	7.4	41.0	51.6	8.2
Storden township, Cottonwood County	94	–	43.6	2.1	48.9	5.3	3.2	13.8	83.0	9.6
Stowe Prairie township, Todd County	170	13.5	17.6	6.5	25.3	37.1	1.2	22.9	75.9	1.2
Straight River township, Hubbard County	188	–	23.9	14.4	27.7	34.0	1.1	28.7	70.2	3.7
Strand township, Norman County	51	–	3.9	17.6	35.3	43.1	3.9	21.6	74.5	5.9
Strandquist city, Marshall County	44	–	45.5	–	50.0	4.5	9.1	47.7	43.2	20.5
Strathcona city, Roseau County	14	–	42.9	35.7	–	21.4	–	28.6	71.4	–
Sturgeon township, St. Louis County	68	–	25.0	2.9	38.2	33.8	–	32.4	67.6	4.4
Sturgeon Lake city, Pine County	87	–	51.7	8.0	19.5	20.7	5.7	33.3	60.9	21.8
Sturgeon Lake township, Pine County	116	–	27.6	4.3	34.5	33.6	2.6	34.5	62.9	8.6
Sugar Bush township, Becker County	134	–	20.1	5.2	5.2	69.4	3.0	24.6	72.4	10.4
Sugar Bush township, Beltrami County	47	–	4.3	12.8	14.9	68.1	10.6	14.9	74.5	23.4
Sullivan township, Polk County	54	–	11.1	48.1	35.2	5.6	–	13.0	87.0	–
Summit township, Beltrami County	76	–	9.2	2.6	15.8	72.4	2.6	13.2	84.2	1.3
Summit township, Steele County	176	.6	50.6	2.8	44.9	1.1	2.3	14.8	83.0	2.3
Summit Lake township, Nobles County	128	1.6	62.5	2.3	33.6	–	1.6	21.1	77.3	–

TIPSII [UPF] GPH527 CENSUS90 72583600 06/18/92 1:41 PM MACHINE: C DATA:CENSUS90S*PH5TIPSDA27. 06/16/92 17:23:34 TAPE: NONE FRAME: 499
TSF:CENSUS90*92. 06/18/92 10:41:18 UTF:CENSUS90*93. 06/18/92 10:41:18 META:CENSUS90S*PH5TABLES27. 06/18/92 11:26:48

Table 14. **Fuels and Equipment Characteristics: 1990**—Con.

[Data based on sample and subject to sampling variability, see text. For definitions of terms and meanings of symbols, see text]

State County Place and [In Selected States] County Subdivision	All occupied housing units	Percent with—								
		House heating fuel					Vehicles available			No telephone in unit
		Utility gas	Bottled, tank, or LP gas	Electricity	Fuel oil, kerosene, etc.	Other or none	None	1	2 or more	
PLACE AND COUNTY SUBDIVISION—Con.										
Sumner township, Fillmore County	143	4.2	53.8	4.2	21.7	16.1	1.4	8.4	90.2	2.8
Sumter township, McLeod County	168	1.2	31.5	6.0	49.4	11.9	3.6	11.3	85.1	4.8
Sunburg city, Kandiyohi County	50	–	24.0	8.0	60.0	8.0	–	34.0	66.0	–
Sundal township, Norman County	57	–	14.0	8.8	64.9	12.3	–	24.6	75.4	19.3
Sundown township, Redwood County	94	–	33.0	9.6	50.0	7.4	6.4	7.4	86.2	3.2
Sunfish Lake city, Dakota County	144	63.2	5.6	4.2	27.1	–	–	8.3	91.7	–
Sunnyside township, Wilkin County	59	–	35.6	16.9	32.2	15.3	–	10.2	89.8	–
Sunrise township, Chisago County	359	2.2	39.6	6.4	24.5	27.3	1.9	12.5	85.5	3.3
Svea township, Kittson County	20	–	–	60.0	40.0	–	–	25.0	75.0	–
Sverdrup township, Otter Tail County	255	–	18.4	22.0	39.6	20.0	4.3	20.4	75.3	2.0
Swan Lake township, Stevens County	75	–	22.7	10.7	50.7	16.0	–	21.3	78.7	2.7
Swan River township, Morrison County	219	–	16.4	4.1	37.0	42.5	.9	16.0	83.1	.9
Swanville city, Morrison County	131	–	10.7	5.3	66.4	17.6	19.8	23.7	56.5	3.1
Swanville township, Morrison County	180	1.1	12.8	2.8	48.9	34.4	1.1	28.9	70.0	1.1
Swede Grove township, Meeker County	129	3.1	41.1	5.4	31.0	19.4	–	17.1	82.9	3.9
Swede Prairie township, Yellow Medicine County	70	–	14.3	30.0	50.0	5.7	–	27.1	72.9	–
Swedes Forest township, Redwood County	53	–	62.3	11.3	18.9	7.5	–	15.1	84.9	–
Sweet township, Pipestone County	130	2.3	36.2	14.6	41.5	5.4	2.3	16.9	80.8	1.5
Swenoda township, Swift County	61	–	32.8	9.8	45.9	11.5	11.5	4.9	83.6	3.3
Sylvan township, Cass County	429	–	38.0	12.1	17.7	32.2	2.6	22.4	75.1	4.4
Synnes township, Stevens County	32	–	12.5	25.0	56.3	6.3	–	6.3	93.8	–
Tabor township, Polk County	51	–	21.6	25.5	47.1	5.9	–	13.7	86.3	–
Taconite city, Itasca County	137	–	24.1	1.5	61.3	13.1	8.0	51.1	40.9	3.6
Tamarac township, Marshall County	35	–	11.4	51.4	25.7	11.4	–	8.6	91.4	5.7
Tamarack city, Aitkin County	30	–	36.7	–	50.0	13.3	10.0	43.3	46.7	10.0
Tanberg township, Wilkin County	32	–	6.3	18.8	68.8	6.3	–	12.5	87.5	–
Tansem township, Clay County	72	–	22.2	15.3	37.5	25.0	–	8.3	91.7	–
Taopi city, Mower County	33	75.8	9.1	6.1	–	9.1	–	51.5	48.5	–
Tara township, Swift County	50	–	30.0	8.0	46.0	16.0	–	8.0	92.0	4.0
Tara township, Traverse County	49	–	24.5	24.5	51.0	–	–	30.6	69.4	–
Taunton city, Lyon County	79	–	45.6	19.0	35.4	–	3.8	30.4	65.8	2.5
Taylor township, Beltrami County	49	–	18.4	6.1	2.0	73.5	–	30.6	69.4	16.3
Taylor township, Traverse County	46	–	19.6	23.9	52.2	4.3	–	15.2	84.8	–
Taylors Falls city, Chisago County	297	.7	23.9	20.2	46.1	9.1	7.4	35.0	57.6	4.0
Tegner township, Kittson County	22	–	18.2	50.0	22.7	9.1	9.1	22.7	68.2	13.6
Teien township, Kittson County	46	–	8.7	41.3	50.0	–	4.3	13.0	82.6	–
Tenhassen township, Martin County	128	–	34.4	17.2	37.5	10.9	2.3	16.4	81.3	.8
Ten Lake township, Beltrami County	224	1.3	29.0	29.0	16.1	24.6	11.2	38.4	50.4	16.5
Ten Mile Lake township, Lac qui Parle County	68	–	22.1	25.0	42.6	10.3	2.9	17.6	79.4	2.9
Tenney city, Wilkin County	4	–	–	–	100.0	–	–	100.0	–	–
Tenstrike city, Beltrami County	66	–	16.7	16.7	21.2	45.5	10.6	30.3	59.1	13.6
Terrebonne township, Red Lake County	65	–	18.5	40.0	18.5	23.1	–	23.1	76.9	6.2
Thief Lake township, Marshall County	16	–	18.8	–	43.8	37.5	12.5	18.8	68.8	12.5
Thief River Falls city, Pennington County	3 366	56.0	1.8	22.9	14.7	4.6	13.0	41.4	45.7	6.3
Third River township, Itasca County	18	–	11.1	11.1	11.1	66.7	11.1	22.2	66.7	11.1
Thomastown township, Wadena County	325	10.8	16.3	19.4	18.5	35.1	2.2	25.8	72.0	9.8
Thompson township, Kittson County	75	–	24.0	50.7	20.0	5.3	2.7	6.7	90.7	–
Thomson city, Carlton County	48	–	18.8	6.3	62.5	12.5	8.3	41.7	50.0	–
Thomson township, Carlton County	1 348	–	11.4	13.7	60.2	14.8	1.7	21.5	76.8	2.1
Thorpe township, Hubbard County	8	–	–	–	25.0	75.0	–	25.0	75.0	25.0
Three Lakes township, Redwood County	85	–	17.6	16.5	56.5	9.4	–	12.9	87.1	–
Thunder Lake township, Cass County	78	–	38.5	11.5	3.8	46.2	2.6	29.5	67.9	3.8
Tilden township, Polk County	8	–	–	12.5	25.0	62.5	–	–	100.0	–
Timothy township, Crow Wing County	49	–	34.7	–	30.6	34.7	14.3	30.6	55.1	6.1
Tintah city, Traverse County	40	–	52.5	–	32.5	15.0	–	37.5	62.5	5.0
Tintah township, Traverse County	19	–	10.5	36.8	36.8	15.8	–	31.6	68.4	–
Toad Lake township, Becker County	151	–	30.5	4.6	27.2	37.7	3.3	31.1	65.6	4.0
Todd township, Hubbard County	458	–	24.5	17.7	24.5	33.4	2.4	27.9	69.7	1.1
Tofte township, Cook County	97	–	38.1	17.5	20.6	23.7	5.2	27.8	67.0	6.2
Toivola township, St. Louis County	95	–	3.2	3.2	51.6	42.1	8.4	29.5	62.1	2.1
Tonka Bay city, Hennepin County	577	88.6	–	1.9	8.7	.9	1.6	15.4	83.0	.7
Toqua township, Big Stone County	29	6.9	44.8	6.9	34.5	6.9	–	20.7	79.3	–
Tordenskjold township, Otter Tail County	174	–	13.8	13.8	37.9	34.5	–	16.7	83.3	3.4
Torning township, Swift County	170	2.4	50.6	8.2	31.8	7.1	3.5	18.8	77.6	4.1
Torrey township, Cass County	49	–	26.5	–	10.2	63.3	4.1	12.2	83.7	–
Tower city, St. Louis County	222	–	14.4	18.5	55.0	12.2	11.3	32.4	56.3	2.7
Tracy city, Lyon County	872	72.1	3.0	7.6	15.5	1.8	13.6	38.3	48.1	2.5
Trail city, Polk County	31	–	19.4	–	71.0	9.7	12.9	35.5	51.6	19.4
Transit township, Sibley County	124	4.0	31.5	.8	43.5	20.2	–	23.4	76.6	5.6
Traverse township, Nicollet County	130	16.9	53.8	–	17.7	11.5	3.1	35.4	61.5	1.5
Trelipe township, Cass County	58	–	37.9	15.5	5.2	41.4	–	31.0	69.0	5.2
Trimont city, Martin County	318	84.9	.9	7.9	6.3	–	6.9	40.9	52.2	–
Trommald city, Crow Wing County	28	–	21.4	–	10.7	67.9	–	39.3	60.7	14.3
Trondhjem township, Otter Tail County	63	–	9.5	19.0	54.0	17.5	–	20.6	79.4	3.2
Trosky city, Pipestone County	35	–	45.7	–	51.4	2.9	–	20.0	80.0	–
Trout Lake township, Itasca County	277	–	16.2	2.9	30.3	50.5	2.5	25.6	71.8	1.8
Troy township, Pipestone County	104	–	37.5	19.2	43.3	–	–	16.3	83.7	–
Troy township, Renville County	103	8.7	37.9	8.7	44.7	–	–	19.4	80.6	–
Truman city, Martin County	504	85.3	.8	12.1	–	1.8	12.5	36.9	50.6	1.4
Tumuli township, Otter Tail County	146	–	36.3	15.8	37.7	10.3	–	19.2	80.8	4.8
Tunsberg township, Chippewa County	66	3.0	33.3	10.6	42.4	10.6	3.0	12.1	84.8	4.5
Turner township, Aitkin County	65	3.1	30.8	3.1	16.9	46.2	–	32.3	67.7	15.4
Turtle Creek township, Todd County	103	–	13.6	6.8	22.3	57.3	–	19.4	80.6	4.9
Turtle Lake township, Beltrami County	304	–	22.4	32.6	10.5	34.5	1.0	19.7	79.3	2.0
Turtle Lake township, Cass County	194	–	38.1	5.7	25.3	30.9	5.2	28.9	66.0	8.8
Turtle River city, Beltrami County	30	–	23.3	6.7	23.3	46.7	–	40.0	60.0	–
Turtle River township, Beltrami County	275	2.5	20.0	16.0	12.0	49.5	1.5	26.2	72.4	1.8
Twin Lakes township, Carlton County	553	4.3	14.1	7.6	46.7	27.3	3.3	16.5	80.3	2.0
Twin Lakes city, Freeborn County	70	75.7	18.6	–	2.9	2.9	2.9	41.4	55.7	11.4
Twin Lakes township, Mahnomen County	194	1.0	16.0	12.4	43.3	27.3	27.3	27.3	45.4	31.4

TIPSII [UPF] GPH527 CENSUS90 72583600 06/18/92 1:41 PM MACHINE: C DATA:CENSUS90S*PH5TIPSDA27. 06/16/92 17:23:34 TAPE: NONE FRAME: 500
TSF:CENSUS90*92. 06/18/92 10:41:18 UTF:CENSUS90*93. 06/18/92 10:41:18 META:CENSUS90S*PH5TABLES27. 06/18/92 11:26:48

Table 14. **Fuels and Equipment Characteristics: 1990**—Con.

[Data based on sample and subject to sampling variability, see text. For definitions of terms and meanings of symbols, see text]

State County Place and [In Selected States] County Subdivision	All occupied housing units	Percent with—								
		House heating fuel					Vehicles available			No telephone in unit
		Utility gas	Bottled, tank, or LP gas	Electricity	Fuel oil, kerosene, etc.	Other or none	None	1	2 or more	
PLACE AND COUNTY SUBDIVISION—Con.										
Twin Valley city, Norman County	345	–	14.8	24.1	55.1	6.1	17.1	34.8	48.1	2.0
Two Harbors city, Lake County	1 567	74.8	1.0	–	20.3	3.9	17.2	31.5	51.2	6.6
Two Inlets township, Becker County	88	–	5.7	4.5	4.5	85.2	–	27.3	72.7	4.5
Two Rivers township, Morrison County	168	–	14.9	3.0	43.5	38.7	3.6	27.4	69.0	1.8
Tyler city, Lincoln County	517	2.7	21.3	21.7	52.4	1.9	7.4	39.3	53.4	2.9
Tynsid township, Polk County	23	–	34.8	43.5	21.7	–	13.0	4.3	82.6	–
Tyro township, Yellow Medicine County	74	–	37.8	18.9	43.2	–	6.8	2.7	90.5	9.5
Tyrone township, Le Sueur County	220	.9	55.9	3.6	24.1	15.5	1.8	15.5	82.7	2.7
Udolpho township, Mower County	172	13.4	35.5	11.6	34.9	4.7	–	18.0	82.0	.6
Ulen city, Clay County	209	–	27.8	14.8	54.5	2.9	6.7	41.1	52.2	4.8
Ulen township, Clay County	73	–	28.8	21.9	31.5	17.8	–	17.8	82.2	2.7
Underwood city, Otter Tail County	116	–	34.5	14.7	48.3	2.6	6.0	39.7	54.3	2.6
Underwood township, Redwood County	78	–	30.8	21.8	34.6	12.8	–	6.4	93.6	–
Union township, Houston County	105	–	27.6	2.9	30.5	39.0	–	17.1	82.9	2.9
Union Grove township, Meeker County	203	–	31.0	15.3	25.1	28.6	1.0	20.7	78.3	4.4
Upper Red Lake unorg., Beltrami County	11	–	–	36.4	–	63.6	–	–	100.0	–
Upsala city, Morrison County	166	–	15.7	20.5	59.6	4.2	10.8	41.6	47.6	1.8
Urbank city, Otter Tail County	27	–	37.0	7.4	51.9	3.7	25.9	22.2	51.9	11.1
Urness township, Douglas County	87	–	37.9	5.7	34.5	21.8	–	21.8	78.2	2.3
Utica city, Winona County	81	90.1	2.5	–	7.4	–	11.1	25.9	63.0	–
Utica township, Winona County	192	7.3	44.3	8.9	32.8	6.8	5.2	18.8	76.0	4.7
Vadnais Heights city, Ramsey County	3 924	83.4	.5	6.9	5.3	3.9	.7	27.0	72.3	1.0
Vail township, Redwood County	89	–	36.0	11.2	41.6	11.2	2.2	7.9	89.9	2.2
Vallers township, Lyon County	87	–	19.5	24.1	54.0	2.3	–	11.5	88.5	2.3
Valley township, Marshall County	66	–	22.7	34.8	15.2	27.3	–	10.6	89.4	–
Van Buren township, St. Louis County	54	–	31.5	–	51.9	16.7	–	38.9	61.1	18.5
Vasa township, Goodhue County	299	1.3	43.8	5.0	32.8	17.1	4.7	16.7	78.6	2.3
Vega township, Marshall County	46	–	4.3	54.3	41.3	–	–	30.4	69.6	–
Veldt township, Marshall County	23	–	26.1	17.4	26.1	30.4	–	–	100.0	–
Verdi township, Lincoln County	93	–	41.9	12.9	43.0	2.2	6.5	29.0	64.5	2.2
Verdon township, Aitkin County	9	–	–	–	44.4	55.6	–	–	100.0	–
Vergas city, Otter Tail County	129	–	20.9	24.8	31.0	23.3	4.7	38.0	57.4	2.3
Vermilion Lake township, St. Louis County	117	–	12.0	11.1	49.6	27.4	9.4	26.5	64.1	6.0
Vermillion city, Dakota County	160	84.4	3.1	2.5	8.8	1.3	1.3	19.4	79.4	1.3
Vermillion township, Dakota County	350	37.7	33.7	4.0	21.7	2.9	1.1	12.3	86.6	–
Verndale city, Wadena County	245	49.0	4.9	4.9	29.4	11.8	9.0	51.0	40.0	10.2
Vernon township, Dodge County	199	7.0	52.8	12.6	23.1	4.5	4.5	15.1	80.4	–
Vernon Center city, Blue Earth County	128	1.6	52.3	16.4	21.9	7.8	6.3	34.4	59.4	1.6
Vernon Center township, Blue Earth County	113	14.2	39.8	2.7	25.7	17.7	–	23.9	76.1	3.5
Verona township, Faribault County	169	6.5	42.6	3.6	34.3	13.0	2.4	27.8	69.8	2.4
Vesta city, Redwood County	118	–	68.6	.8	28.8	1.7	13.6	37.3	49.2	1.7
Vesta township, Redwood County	69	–	29.0	5.8	47.8	17.4	–	20.3	79.7	5.8
Victor township, Wright County	322	1.9	38.5	10.6	36.3	12.7	.6	19.9	79.5	2.2
Victoria city, Carver County	756	82.3	5.7	3.7	7.1	1.2	1.7	13.9	84.4	.3
Viding township, Clay County	52	–	3.8	50.0	42.3	3.8	–	23.1	76.9	–
Vienna township, Rock County	73	–	45.2	21.9	30.1	2.7	–	5.5	94.5	–
Viking city, Marshall County	33	–	42.4	–	30.3	27.3	–	15.2	84.8	–
Viking township, Marshall County	68	–	19.1	17.6	39.7	23.5	2.9	26.5	70.6	5.9
Villard city, Pope County	92	–	51.1	2.2	31.5	15.2	6.5	31.5	62.0	4.3
Villard township, Todd County	173	–	29.5	11.6	26.6	32.4	1.7	21.4	76.9	5.2
Vineland CDP, Mille Lacs County	121	–	47.1	–	19.0	33.9	12.4	40.5	47.1	48.8
Vineland township, Polk County	37	–	29.7	18.9	37.8	13.5	–	16.2	83.8	–
Vining city, Otter Tail County	40	–	47.5	10.0	22.5	20.0	15.0	30.0	55.0	5.0
Viola township, Olmsted County	188	14.4	37.2	2.1	28.7	17.6	4.8	9.0	86.2	3.7
Virginia city, St. Louis County	4 338	12.7	.7	6.9	13.6	66.0	18.1	42.6	39.3	5.3
Vivian township, Waseca County	112	–	48.2	1.8	46.4	3.6	7.1	12.5	80.4	3.6
Waasa township, St. Louis County	114	–	9.6	2.6	52.6	35.1	2.6	21.9	75.4	7.9
Wabana township, Itasca County	138	–	28.3	2.2	13.0	56.5	2.2	13.8	84.1	4.3
Wabasha city, Wabasha County	951	69.2	4.6	11.1	11.7	3.4	14.9	36.4	48.7	2.6
Wabasso city, Redwood County	262	–	41.6	10.7	45.8	1.9	12.6	48.1	39.3	2.3
Wabedo township, Cass County	104	–	23.1	23.1	–	53.8	1.9	22.1	76.0	–
Waconia city, Carver County	1 401	78.5	2.8	11.7	5.4	1.6	12.1	33.7	54.2	.4
Waconia township, Carver County	407	9.1	45.0	6.6	26.5	12.8	–	16.5	83.5	.7
Wacouta township, Goodhue County	160	60.0	3.8	12.5	12.5	11.3	–	26.3	73.8	1.9
Wadena city	1 795	49.6	.8	20.4	24.9	4.2	14.0	44.3	41.7	3.9
Otter Tail County	11	–	–	63.6	–	36.4	–	–	100.0	–
Wadena County	1 784	49.9	.8	20.2	25.1	4.0	14.1	44.6	41.3	3.9
Wadena township, Wadena County	312	.6	14.7	19.2	36.9	28.5	1.0	15.1	84.0	.6
Wagner township, Aitkin County	99	–	33.3	–	18.2	48.5	4.0	30.3	65.7	5.1
Wahkon city, Mille Lacs County	86	–	53.5	–	33.7	12.8	5.8	40.7	53.5	3.5
Wahnena township, Cass County	60	–	16.7	–	33.3	50.0	–	33.3	66.7	8.3
Waite Park city, Stearns County	2 072	56.0	–	29.9	6.3	7.8	9.6	33.0	57.5	2.6
Wakefield township, Stearns County	770	19.0	24.5	21.9	23.6	10.9	.8	20.4	78.8	1.2
Walcott township, Rice County	511	37.2	38.2	4.3	11.2	9.2	1.4	13.1	85.5	.8
Walden township, Cass County	117	–	20.5	3.4	18.8	57.3	3.4	8.5	88.0	7.7
Walden township, Pope County	69	–	47.8	5.8	43.5	2.9	2.9	10.1	87.0	2.9
Waldorf city, Waseca County	91	2.2	62.6	4.4	28.6	2.2	4.4	29.7	65.9	7.7
Walker city, Cass County	414	–	8.0	25.8	51.9	14.3	15.5	41.8	42.8	2.7
Walls township, Traverse County	33	–	18.2	33.3	48.5	–	–	27.3	72.7	–
Walnut Grove city, Redwood County	322	71.1	3.4	12.7	10.9	1.9	12.4	39.4	48.1	3.7
Walnut Lake township, Faribault County	113	–	49.6	1.8	36.3	12.4	–	16.8	83.2	–
Walter township, Lac qui Parle County	82	–	36.6	30.5	28.0	4.9	–	8.5	91.5	2.4
Walters city, Faribault County	33	–	48.5	6.1	45.5	–	6.1	39.4	54.5	6.1
Waltham city, Mower County	67	79.1	6.0	–	11.9	3.0	3.0	28.4	68.7	14.9
Waltham township, Mower County	146	2.7	45.9	3.4	40.4	7.5	1.4	16.4	82.2	4.1
Walworth township, Becker County	45	–	–	26.7	62.2	11.1	6.7	6.7	86.7	6.7
Wanamingo city, Goodhue County	340	74.4	2.6	18.5	3.8	.6	9.7	35.6	54.7	4.4
Wanamingo township, Goodhue County	178	–	23.0	5.6	59.6	11.8	.6	15.7	83.7	3.4

TIPSII [UPF] GPH527 CENSUS90 72583600 06/18/92 1:41 PM MACHINE: C DATA:CENSUS90S*PH5TIPSDA27. 06/16/92 17:23:34 TAPE: NONE FRAME: 501
TSF:CENSUS90*92. 06/18/92 10:41:18 UTF:CENSUS90*93. 06/18/92 10:41:18 META:CENSUS90S*PH5TABLES27. 06/18/92 11:26:48

Table 14. **Fuels and Equipment Characteristics: 1990**—Con.

[Data based on sample and subject to sampling variability, see text. For definitions of terms and meanings of symbols, see text]

State County Place and [In Selected States] County Subdivision	All occupied housing units	Percent with—								
		House heating fuel					Vehicles available			No telephone in unit
		Utility gas	Bottled, tank, or LP gas	Electricity	Fuel oil, kerosene, etc.	Other or none	None	1	2 or more	
PLACE AND COUNTY SUBDIVISION—Con.										
Wanda city, Redwood County	47	–	48.9	4.3	40.4	6.4	21.3	19.1	59.6	4.3
Wang township, Renville County	103	–	38.8	13.6	39.8	7.8	1.9	14.6	83.5	1.9
Wanger township, Marshall County	47	–	4.3	48.9	21.3	25.5	–	21.3	78.7	–
Warba city, Itasca County	60	–	8.3	–	61.7	30.0	6.7	41.7	51.7	11.7
Ward township, Todd County	155	–	14.8	6.5	25.2	53.5	1.3	14.2	84.5	1.3
Warren city, Marshall County	730	58.5	2.1	18.1	18.9	2.5	12.1	36.4	51.5	6.8
Warren township, Winona County	202	1.5	35.6	3.0	36.6	23.3	2.5	8.9	88.6	3.5
Warrenton township, Marshall County	43	7.0	4.7	55.8	23.3	9.3	–	14.0	86.0	–
Warroad city, Roseau County	609	71.8	3.9	8.4	10.3	5.6	15.8	34.2	50.1	5.7
Warsaw township, Goodhue County	203	–	29.6	5.9	43.3	21.2	1.0	13.3	85.7	5.9
Warsaw township, Rice County	426	39.2	39.2	3.8	10.8	7.0	2.1	19.0	78.9	.5
Waseca city, Waseca County	3 236	86.7	.8	9.7	–	2.8	7.3	38.6	54.2	2.0
Washington township, Le Sueur County	240	2.9	52.1	7.1	26.3	11.7	3.3	25.4	71.3	.8
Washington Lake township, Sibley County	191	9.9	34.6	5.2	35.6	14.7	4.7	14.7	80.6	–
Wasioja township, Dodge County	293	17.4	39.2	8.5	20.1	14.7	.7	16.7	82.6	3.8
Waskish township, Beltrami County	59	–	23.7	15.3	23.7	37.3	–	50.8	49.2	–
Watab township, Benton County	796	36.9	16.1	11.7	19.1	16.2	2.6	17.6	79.8	1.6
Waterbury township, Redwood County	87	–	44.8	5.7	42.5	6.9	5.7	–	94.3	–
Waterford township, Dakota County	173	35.3	32.4	6.9	21.4	4.0	1.2	32.4	66.5	1.2
Watertown city, Carver County	848	83.6	.4	7.8	5.4	2.8	9.6	24.8	65.7	3.8
Watertown township, Carver County	439	8.7	34.4	4.1	37.6	15.3	2.1	14.4	83.6	1.4
Waterville city, Le Sueur County	682	83.1	4.3	7.2	1.9	3.5	9.5	36.4	54.1	1.9
Waterville township, Le Sueur County	227	6.2	52.0	9.7	14.1	18.1	2.2	22.0	75.8	2.6
Watkins city, Meeker County	310	36.8	6.8	20.3	30.3	5.8	13.5	40.3	46.1	9.0
Watopa township, Wabasha County	84	–	33.3	2.4	35.7	28.6	–	25.0	75.0	3.6
Watson city, Chippewa County	89	–	22.5	32.6	43.8	1.1	15.7	38.2	46.1	6.7
Waubun city, Mahnomen County	141	–	22.7	31.2	30.5	15.6	9.2	32.6	58.2	6.4
Waukenabo township, Aitkin County	90	–	21.1	3.3	21.1	54.4	–	21.1	78.9	7.8
Waukon township, Norman County	62	–	12.9	17.7	41.9	27.4	–	11.3	88.7	3.2
Waverly township, Martin County	103	1.9	57.3	3.9	25.2	11.7	–	7.8	92.2	1.0
Waverly city, Wright County	203	50.2	8.9	20.7	18.7	1.5	7.4	36.5	56.2	5.4
Wawina township, Itasca County	27	–	7.4	–	63.0	29.6	7.4	22.2	70.4	–
Wayzata city, Hennepin County	1 715	81.3	.8	7.9	7.1	2.9	8.6	38.3	53.1	–
Wealthwood township, Aitkin County	77	–	48.1	11.7	13.0	27.3	2.6	33.8	63.6	–
Webster township, Rice County	464	11.9	43.8	8.0	28.2	8.2	.9	9.9	89.2	.9
Weimer township, Jackson County	66	–	47.0	9.1	33.3	10.6	–	7.6	92.4	–
Welch township, Goodhue County	228	2.2	46.1	3.9	32.9	14.9	3.9	12.3	83.8	4.4
Welcome city, Martin County	305	87.2	.7	8.9	.7	2.6	9.5	29.8	60.7	2.3
Wellington township, Renville County	83	–	16.9	4.8	61.4	16.9	–	9.6	90.4	2.4
Wells city, Faribault County	1 034	91.2	.2	6.1	.7	1.8	12.6	39.4	48.1	3.1
Wells township, Rice County	598	44.3	28.6	4.7	10.0	12.4	1.7	23.7	74.6	2.2
Wendell city, Grant County	64	–	12.5	10.9	68.8	7.8	9.4	42.2	48.4	–
Wergeland township, Yellow Medicine County	68	–	22.1	23.5	54.4	–	2.9	19.1	77.9	5.9
West Albany township, Wabasha County	123	3.3	28.5	8.1	35.0	25.2	8.9	10.6	80.5	3.3
West Bank township, Swift County	65	7.7	29.2	15.4	41.5	6.2	–	30.8	69.2	–
Westbrook city, Cottonwood County	392	2.6	33.2	15.3	45.9	3.1	10.2	45.7	44.1	1.8
Westbrook township, Cottonwood County	103	–	20.4	5.8	63.1	10.7	2.9	16.5	80.6	–
West Concord city, Dodge County	344	75.6	.6	13.1	6.4	4.4	9.6	33.1	57.3	7.0
West Cook unorg., Cook County	518	–	32.4	9.3	15.1	43.2	2.1	33.0	64.9	5.6
West Crow Wing unorg., Crow Wing County	1 395	2.2	29.2	16.7	31.2	20.8	.6	20.5	78.9	1.2
Westerheim township, Lyon County	89	–	23.6	27.0	44.9	4.5	2.2	9.0	88.8	–
Western township, Otter Tail County	56	–	23.2	10.7	62.5	3.6	–	17.9	82.1	–
Westfield township, Dodge County	141	1.4	48.9	1.4	37.6	10.6	5.7	8.5	85.8	2.8
Westford township, Martin County	132	21.2	40.2	3.0	30.3	5.3	3.0	12.1	84.8	3.8
West Heron Lake township, Jackson County	62	4.8	41.9	21.0	25.8	6.5	–	9.7	90.3	–
West Lakeland township, Washington County	524	67.2	3.6	5.9	17.7	5.5	1.0	6.3	92.7	–
Westline township, Redwood County	78	–	35.9	6.4	53.8	3.8	2.6	16.7	80.8	–
West Newton township, Nicollet County	169	1.2	14.2	3.6	61.5	19.5	.6	18.9	80.5	1.2
Westport city, Pope County	9	–	22.2	–	44.4	33.3	–	44.4	55.6	–
Westport township, Pope County	78	–	41.0	–	34.6	24.4	–	23.1	76.9	1.3
Westside township, Nobles County	94	–	53.2	7.4	39.4	–	–	10.6	89.4	2.1
West St. Paul city, Dakota County	8 441	81.2	.5	12.8	2.0	3.4	9.6	43.9	46.5	.5
West Union city, Todd County	26	–	15.4	–	84.6	–	19.2	30.8	50.0	–
West Union township, Todd County	99	–	25.3	9.1	46.5	19.2	–	10.1	89.9	2.0
West Valley township, Marshall County	49	–	10.2	24.5	40.8	24.5	–	32.7	67.3	16.3
Whalan city, Fillmore County	45	–	75.6	–	8.9	15.6	–	40.0	60.0	4.4
Wheatland township, Rice County	377	23.6	28.4	2.1	27.6	18.3	4.2	13.0	82.8	2.7
Wheaton city, Traverse County	705	–	14.3	10.9	74.3	.4	7.5	40.1	52.3	3.3
Wheeling township, Rice County	147	–	51.0	7.5	27.2	14.3	1.4	10.2	88.4	4.8
White township, St. Louis County	1 442	34.0	5.1	7.8	31.8	21.3	6.9	31.6	61.5	7.5
White Bear township, Ramsey County	3 205	82.4	.9	6.5	8.9	1.3	1.0	22.5	76.5	.4
White Bear Lake township, Pope County	148	12.8	28.4	17.6	27.7	13.5	–	22.3	77.7	–
White Bear Lake city	9 130	78.6	.3	10.7	8.5	1.9	5.3	28.6	66.2	.4
Ramsey County	8 902	78.5	.3	11.0	8.7	1.6	5.0	28.5	66.5	.4
Washington County	228	84.6	–	–	.4	14.9	14.5	30.7	54.8	–
Whited township, Kanabec County	254	–	36.2	1.2	19.7	42.9	2.4	18.9	78.7	4.3
White Earth CDP, Becker County	116	–	31.0	19.0	37.1	12.9	47.4	34.5	18.1	49.1
White Earth township, Becker County	229	–	27.9	14.4	29.7	27.9	32.3	26.6	41.0	29.3
Whiteface Reservoir unorg., St. Louis County	91	–	42.9	16.5	30.8	9.9	–	12.1	87.9	–
Whitefield township, Kandiyohi County	189	–	30.7	12.2	51.9	5.3	3.2	20.1	76.7	3.7
Whiteford township, Marshall County	23	–	43.5	30.4	–	26.1	–	8.7	91.3	–
White Oak township, Hubbard County	110	–	15.5	6.4	19.1	59.1	5.5	27.3	67.3	16.4
White Pine township, Aitkin County	13	–	69.2	–	–	30.8	–	100.0	–	23.1
Whitewater township, Winona County	74	–	47.3	2.7	28.4	21.6	–	24.3	75.7	–
Wilder city, Jackson County	40	–	80.0	–	20.0	–	–	22.5	77.5	7.5
Wild Rice township, Norman County	123	–	4.9	9.8	43.1	42.3	1.6	18.7	79.7	5.7

TIPSII [UPF] GPH527 CENSUS90 72583600 06/18/92 1:41 PM MACHINE: C DATA:CENSUS90S*PH5TIPSDA27. 06/16/92 17:23:34 TAPE: NONE FRAME: 502
TSF:CENSUS90*92. 06/18/92 10:41:18 UTF:CENSUS90*93. 06/18/92 10:41:18 META:CENSUS90S*PH5TABLES27. 06/18/92 11:26:48

Table 14. **Fuels and Equipment Characteristics: 1990**—Con.

[Data based on sample and subject to sampling variability, see text. For definitions of terms and meanings of symbols, see text]

State County Place and [In Selected States] County Subdivision	All occupied housing units	Percent with—								
		House heating fuel					Vehicles available			No telephone in unit
		Utility gas	Bottled, tank, or LP gas	Electricity	Fuel oil, kerosene, etc.	Other or none	None	1	2 or more	
PLACE AND COUNTY SUBDIVISION—Con.										
Wildwood township, Itasca County	46	–	17.4	–	52.2	30.4	8.7	17.4	73.9	–
Wilkinson township, Cass County	82	–	11.0	24.4	29.3	35.4	–	51.2	48.8	–
Willernie city, Washington County	121	74.4	–	9.9	15.7	–	–	43.8	56.2	–
Williams township, Aitkin County	44	–	38.6	–	4.5	56.8	15.9	31.8	52.3	20.5
Williams city, Lake of the Woods County	98	–	32.7	34.7	22.4	10.2	11.2	36.7	52.0	4.1
Willmar city, Kandiyohi County	6 678	72.5	1.7	12.7	5.7	7.4	11.2	36.8	52.0	5.0
Willmar township, Kandiyohi County	240	23.3	25.4	20.4	27.5	3.3	–	21.7	78.3	.8
Willow Lake township, Redwood County	92	–	38.0	6.5	48.9	6.5	2.2	7.6	90.2	2.2
Willow River city, Pine County	124	78.2	2.4	3.2	7.3	8.9	21.0	47.6	31.5	21.0
Willow Valley township, St. Louis County	49	–	20.4	–	14.3	65.3	4.1	32.7	63.3	10.2
Wilma township, Pine County	18	–	44.4	–	–	55.6	16.7	55.6	27.8	–
Wilmington township, Houston County	166	1.2	33.1	12.0	39.8	13.9	–	12.0	88.0	–
Wilmont city, Nobles County	145	–	56.6	9.0	32.4	2.1	4.1	40.0	55.9	2.8
Wilmont township, Nobles County	86	–	62.8	4.7	32.6	–	–	10.5	89.5	–
Wilson township, Cass County	163	–	38.7	6.1	16.0	39.3	8.6	39.9	51.5	4.9
Wilson township, Winona County	391	19.9	21.0	8.7	35.3	15.1	3.3	16.6	80.1	2.8
Wilton city, Beltrami County	80	2.5	20.0	11.3	42.5	23.8	15.0	38.8	46.3	7.5
Wilton township, Waseca County	131	–	35.9	1.5	45.0	17.6	1.5	17.6	80.9	2.3
Winchester township, Norman County	28	–	7.1	7.1	85.7	–	–	32.1	67.9	7.1
Windemere township, Pine County	382	1.0	44.2	9.9	23.6	21.2	.8	28.3	70.9	4.2
Windom city, Cottonwood County	1 793	90.2	1.9	5.8	1.0	1.1	8.6	40.7	50.7	2.5
Windom township, Mower County	202	.5	66.8	5.4	23.3	4.0	–	20.8	79.2	3.0
Windsor township, Traverse County	27	–	14.8	22.2	51.9	11.1	–	25.9	74.1	–
Winfield township, Renville County	98	–	50.0	6.1	37.8	6.1	5.1	14.3	80.6	–
Winger city, Polk County	78	–	6.4	30.8	56.4	6.4	14.1	47.4	38.5	–
Winger township, Polk County	74	2.7	5.4	32.4	48.6	10.8	2.7	24.3	73.0	5.4
Wing River township, Wadena County	151	–	18.5	7.9	17.9	55.6	8.6	22.5	68.9	–
Winnebago city, Faribault County	648	82.9	2.3	10.2	2.8	1.9	12.0	39.2	48.8	3.4
Winnebago township, Houston County	96	–	34.4	4.2	24.0	37.5	–	24.0	76.0	–
Winnebago City township, Faribault County	92	4.3	45.7	6.5	37.0	6.5	5.4	16.3	78.3	2.2
Winona city, Winona County	9 334	70.9	.7	11.7	13.3	3.5	13.7	39.9	46.4	3.5
Winona township, Winona County	275	47.6	9.5	10.5	22.9	9.5	2.5	9.5	88.0	–
Winsor township, Clearwater County	59	–	15.3	11.9	40.7	32.2	5.1	10.2	84.7	–
Winsted city, McLeod County	585	75.6	.7	14.7	5.1	3.9	13.0	30.3	56.8	1.4
Winsted township, McLeod County	362	17.1	28.7	5.0	35.9	13.3	3.3	21.3	75.4	1.4
Winthrop city, Sibley County	558	72.8	1.4	4.8	18.8	2.2	9.1	43.5	47.3	5.0
Winton city, St. Louis County	71	–	25.4	–	71.8	2.8	8.5	38.0	53.5	8.5
Wirt township, Itasca County	32	–	28.1	–	6.3	65.6	–	18.8	81.3	–
Wisconsin township, Jackson County	114	4.4	37.7	14.9	38.6	4.4	2.6	11.4	86.0	4.4
Wiscoy township, Winona County	115	1.7	33.0	7.8	22.6	34.8	1.7	17.4	80.9	7.0
Wolf Lake city, Becker County	18	–	27.8	11.1	44.4	16.7	11.1	66.7	22.2	–
Wolf Lake township, Becker County	72	–	4.2	4.2	22.2	69.4	8.3	16.7	75.0	13.9
Wolford township, Crow Wing County	77	9.1	36.4	19.5	2.6	32.5	3.9	24.7	71.4	1.3
Wolverton city, Wilkin County	58	–	25.9	6.9	63.8	3.4	3.4	34.5	62.1	–
Wolverton township, Wilkin County	44	–	18.2	20.5	59.1	2.3	–	27.3	72.7	–
Woodbury city, Washington County	6 927	85.5	1.2	8.9	2.7	1.7	1.8	25.5	72.7	.1
Wood Lake city, Yellow Medicine County	168	71.4	2.4	14.9	10.1	1.2	7.7	34.5	57.7	2.4
Wood Lake township, Yellow Medicine County	93	3.2	36.6	16.1	36.6	7.5	–	14.0	86.0	5.4
Woodland city, Hennepin County	176	85.8	1.1	1.1	11.9	–	–	11.9	88.1	–
Woodland township, Wright County	331	7.6	28.4	13.0	30.8	20.2	3.0	13.3	83.7	3.9
Woodrow township, Beltrami County	42	–	9.5	–	11.9	78.6	–	23.8	76.2	9.5
Woodrow township, Cass County	228	–	34.6	21.9	11.4	32.0	1.8	36.0	62.3	1.3
Woods township, Chippewa County	78	2.6	26.9	10.3	48.7	11.5	–	5.1	94.9	5.1
Woodside township, Otter Tail County	106	1.9	32.1	9.4	34.9	21.7	3.8	23.6	72.6	11.3
Woodside township, Polk County	107	–	25.2	26.2	20.6	28.0	–	25.2	74.8	–
Woodstock city, Pipestone County	66	–	30.3	6.1	59.1	4.5	9.1	30.3	60.6	13.6
Woodville township, Waseca County	398	54.0	16.6	6.3	16.8	6.3	.5	19.6	79.9	1.0
Workman township, Aitkin County	50	–	38.0	24.0	14.0	24.0	–	8.0	92.0	–
Worthington city, Nobles County	3 967	87.8	1.0	9.0	1.1	.9	7.3	41.1	51.7	3.1
Worthington township, Nobles County	122	10.7	55.7	11.5	19.7	2.5	1.6	18.9	79.5	–
Wrenshall city, Carlton County	91	13.2	7.7	12.1	62.6	4.4	1.1	17.6	81.3	–
Wrenshall township, Carlton County	99	–	26.3	12.1	24.2	37.4	3.0	18.2	78.8	3.0
Wright city, Carlton County	53	–	28.3	7.5	47.2	17.0	11.3	20.8	67.9	5.7
Wright township, Marshall County	58	–	6.9	31.0	32.8	29.3	5.2	25.9	69.0	10.3
Wuori township, St. Louis County	224	–	18.8	13.4	39.7	28.1	4.5	21.0	74.6	.9
Wyandotte township, Pennington County	49	–	30.6	30.6	18.4	20.4	–	28.6	71.4	4.1
Wyanett township, Isanti County	484	1.0	46.9	9.7	18.8	23.6	3.5	20.7	75.8	1.7
Wykeham township, Todd County	143	–	21.0	8.4	39.9	30.8	4.2	16.8	79.0	9.1
Wykoff city, Fillmore County	191	5.2	59.2	3.1	23.6	8.9	10.5	34.0	55.5	7.9
Wylie township, Red Lake County	22	–	–	50.0	9.1	40.9	–	18.2	81.8	13.6
Wyoming city, Chisago County	709	77.9	1.8	14.5	1.0	4.8	5.9	24.4	69.7	3.5
Wyoming township, Chisago County	934	33.4	21.6	8.5	23.9	12.6	.5	20.8	78.7	.3
Yellow Bank township, Lac qui Parle County	64	–	39.1	7.8	21.9	31.3	3.1	10.9	85.9	–
York township, Fillmore County	142	1.4	49.3	2.8	35.2	11.3	2.8	23.2	73.9	2.1
Young America city, Carver County	457	81.0	1.8	11.8	4.4	1.1	5.9	27.4	66.7	2.4
Young America township, Carver County	285	19.3	32.6	4.6	29.5	14.0	1.8	18.2	80.0	.7
Yucatan township, Houston County	116	–	28.4	8.6	34.5	28.4	–	22.4	77.6	2.6
Zemple city, Itasca County	20	–	35.0	–	40.0	25.0	25.0	25.0	50.0	15.0
Zimmerman city, Sherburne County	414	35.5	14.3	26.6	12.6	11.1	5.1	18.8	76.1	1.2
Zion township, Stearns County	113	–	23.0	7.1	51.3	18.6	–	18.6	81.4	–
Zumbro township, Wabasha County	254	.8	55.5	13.8	13.0	16.9	–	18.5	81.5	3.5
Zumbro Falls city, Wabasha County	93	–	36.6	9.7	36.6	17.2	2.2	17.2	80.6	4.3
Zumbrota city, Goodhue County	931	80.5	2.7	6.3	8.2	2.4	12.5	32.9	54.7	1.4
Zumbrota township, Goodhue County	198	–	30.3	4.5	53.0	12.1	3.0	12.1	84.8	–

TIPSII [UPF] GPH527 CENSUS90 72583600 06/18/92 1:41 PM MACHINE: C DATA:CENSUS90S*PH5TIPSDA27. 06/16/92 17:23:34 TAPE: NONE FRAME: 503
TSF:CENSUS90*92. 06/18/92 10:41:18 UTF:CENSUS90*93. 06/18/92 10:41:18 META:CENSUS90S*PH5TABLES27. 06/18/92 11:26:48

Table 15. Homeowner and Renter Characteristics: 1990

[Data based on sample and subject to sampling variability, see text. For definitions of terms and meanings of symbols, see text]

State County County Subdivision Place	All owner-occupied housing units			Specified owner-occupied housing units						All renter-occupied housing units				
		Percent with householder moved into unit—		With a mortgage			Not mortgaged				Percent with householder moved into unit—		Specified renter paying cash rent	
	Total	1989 to March 1990	1969 or earlier	Total	Median selected monthly owner costs (dollars)	Median selected monthly owner costs as a percentage of household income in 1989	Total	Median selected monthly owner costs (dollars)	Median selected monthly owner costs as a percentage of household income in 1989	Total	1989 to March 1990	1969 or earlier	Median gross rent (dollars)	Median gross rent as a percentage of household income in 1989
The State	**1 183 738**	**9.1**	**26.0**	**624 273**	**724**	**20.4**	**278 532**	**186**	**12.4**	**464 115**	**45.6**	**2.6**	**422**	**26.7**
Aitkin County	4 302	8.4	24.7	715	467	23.0	1 278	165	14.1	824	39.9	4.4	243	28.2
Aitkin city	433	7.6	39.3	119	426	18.9	258	148	14.3	336	37.5	.6	224	28.3
Aitkin township	326	6.1	39.3	73	595	22.0	83	140	12.6	52	34.6	3.8	342	32.5
Ball Bluff township	86	12.8	27.9	8	367	13.3	17	125	10.0	26	46.2	26.9	213	22.5
Balsam township	6	–	50.0	–	–	–	–	–	–	2	–	–	125	10.0
Beaver township	23	–	–	2	550	32.5	3	125	10.0	–	–	–	–	–
Clark township	49	10.2	36.7	–	–	–	2	125	27.5	3	–	–	–	–
Cornish township	8	–	37.5	–	–	–	3	175	10.0	–	–	–	–	–
Davidson unorg.	17	23.5	11.8	2	750	10.0	4	175	10.0	1	–	–	–	–
Farm Island township	223	16.1	13.9	46	530	24.1	62	162	12.4	16	–	12.5	425	10.0
Fleming township	98	11.2	19.4	20	550	33.0	24	192	18.5	18	–	16.7	275	35.0+
Glen township	139	8.6	20.9	20	411	21.3	54	154	11.7	2	100.0	–	–	–
Haugen township	63	19.0	27.0	8	267	16.0	16	175	13.3	5	40.0	–	275	22.5
Hazelton township	194	9.3	17.5	30	715	26.9	73	191	14.9	–	–	–	–	–
Hill City city	126	11.1	22.2	47	435	28.0	55	179	17.7	66	45.5	–	177	30.6
Hill Lake township	136	3.7	20.6	37	488	21.8	31	215	13.5	4	50.0	–	–	–
Idun township	73	13.7	26.0	11	475	21.3	9	144	35.0+	3	–	100.0	–	–
Jevne township	93	9.7	14.0	13	410	18.6	16	186	26.9	15	46.7	–	375	27.5
Jewett unorg.	18	16.7	16.7	–	–	–	–	–	–	–	–	–	–	–
Kimberly township	59	8.5	35.6	6	350	15.0	6	125	10.0	12	75.0	16.7	125	10.0
Lakeside township	141	7.1	8.5	16	475	20.0	43	183	19.5	7	–	42.9	–	–
Lee township	15	13.3	–	–	–	–	–	–	–	5	100.0	–	–	–
Libby township	4	–	–	–	–	–	–	–	–	3	–	–	–	–
Logan township	71	5.6	22.5	4	500	30.0	7	163	17.5	9	55.6	–	–	–
McGrath city	16	12.5	25.0	2	250	32.5	6	163	15.0	7	57.1	–	294	17.5
McGregor city	99	11.1	32.3	25	378	15.6	41	195	11.1	60	43.3	–	190	27.7
McGregor township	37	16.2	35.1	6	450	22.5	–	–	–	3	–	–	–	–
Macville township	64	9.4	37.5	7	350	14.0	6	175	10.0	2	–	–	–	–
Malmo township	85	8.2	27.1	7	475	32.5	25	172	16.7	20	70.0	–	313	35.0+
Millward township	15	–	40.0	–	–	–	–	–	–	8	–	–	325	32.5
Morrison township	62	3.2	19.4	7	450	23.8	5	208	10.0	8	75.0	–	325	22.5
Nordland township	238	5.5	14.3	39	550	28.2	68	204	15.9	12	50.0	–	325	27.5
Northeast Aitkin unorg.	8	37.5	37.5	–	–	–	–	–	–	–	–	–	–	–
Northwest Aitkin unorg.	94	–	37.2	2	450	27.5	10	138	12.5	3	100.0	–	–	–
Palisade city	45	8.9	24.4	11	425	18.3	24	145	10.9	7	100.0	–	250	20.0
Pliny township	48	4.2	52.1	4	533	21.7	–	–	–	4	–	–	175	10.0
Rice River township	56	–	37.5	5	350	24.2	2	100–	22.5	–	–	–	–	–
Salo township	30	16.7	36.7	2	250	10.0	6	100	10.0	13	38.5	23.1	–	–
Seavey township	14	7.1	7.1	–	–	–	–	–	–	2	–	–	–	–
Shamrock township	344	4.7	8.4	50	517	33.1	178	177	16.2	34	61.8	8.8	350	28.3
Southeast Aitkin unorg.	–	–	–	–	–	–	–	–	–	–	–	–	–	–
Spalding township	69	11.6	21.7	3	375	23.8	12	213	12.0	–	–	–	–	–
Spencer township	141	7.8	22.7	37	463	18.5	19	140	15.8	15	46.7	–	231	35.0+
Tamarack city	30	10.0	16.7	9	350	23.8	9	156	12.9	–	–	–	–	–
Turner township	48	18.8	12.5	10	460	27.5	13	205	20.8	17	35.3	23.5	238	35.0+
Verdon township	9	–	–	–	–	–	–	–	–	–	–	–	–	–
Wagner township	91	–	49.5	8	467	27.5	19	168	10.6	8	50.0	–	300	27.5
Waukenabo township	81	18.5	21.0	6	450	35.0	13	154	10.0	9	22.2	–	–	–
Wealthwood township	75	9.3	21.3	8	533	16.0	35	131	12.1	2	–	100.0	–	–
White Pine township	13	–	30.8	–	–	–	3	100–	22.5	–	–	–	–	–
Williams township	39	10.3	25.6	–	–	–	10	136	21.3	5	–	–	225	10.0
Workman township	50	6.0	18.0	5	383	22.5	8	225	10.0	–	–	–	–	–
Anoka County	66 978	10.3	17.8	48 303	775	21.1	8 358	202	11.5	15 459	50.9	.9	498	27.0
Andover city	4 203	14.5	7.4	3 466	887	22.5	319	236	11.2	227	59.0	–	613	27.9
Anoka city	3 597	9.2	26.4	2 500	738	19.1	874	205	11.8	2 797	50.1	.2	446	26.6
Bethel city	112	25.0	21.4	76	657	25.7	14	150	17.5	15	–	–	356	28.1
Blaine city (pt.)	11 591	9.6	13.3	8 043	765	21.0	766	193	11.6	1 234	62.2	1.1	539	27.0
Burns township	717	10.6	16.9	354	802	23.2	49	240	11.7	40	37.5	–	525	25.0
Centerville city	472	21.6	9.3	393	819	23.5	34	238	12.1	47	57.4	–	366	27.1
Circle Pines city	1 502	8.9	20.0	1 184	788	20.5	220	210	12.0	60	21.7	–	400	23.0
Columbia Heights city	5 465	8.4	38.1	3 191	694	20.8	1 664	188	11.8	2 301	44.8	1.0	460	30.3
Columbus township	1 085	5.7	15.4	657	794	20.1	116	195	11.2	44	15.9	18.2	568	14.7
Coon Rapids city	13 940	12.2	15.4	11 717	789	21.3	1 167	204	11.6	3 509	52.8	.2	556	27.2
East Bethel city	2 455	9.9	8.4	1 592	762	22.5	188	221	13.1	87	32.2	–	607	27.7
Fridley city	7 364	6.0	33.2	4 822	733	17.8	1 659	205	10.8	3 545	52.3	1.1	485	25.4
Ham Lake city	2 583	9.9	13.0	1 710	800	21.5	254	196	10.9	137	48.2	–	488	22.1
Hilltop city	297	13.1	8.1	20	645	25.6	2	175	10.0	107	49.5	–	408	30.0
Lexington city	573	14.7	22.7	292	700	19.5	87	192	13.2	262	40.8	1.5	480	29.1
Lino Lakes city	2 485	12.9	13.0	1 868	851	22.7	250	219	10.8	118	40.7	18.6	615	32.5
Linwood township	1 099	15.2	5.7	702	729	23.9	94	202	10.9	47	53.2	–	433	24.6
Oak Grove township	1 584	7.1	6.2	1 178	816	22.8	127	201	12.5	54	38.9	–	563	22.2
Ramsey city	3 493	11.1	4.0	2 890	799	21.1	200	218	10.6	127	46.5	–	575	24.8
St. Francis city	578	15.2	7.8	342	723	23.9	39	220	11.1	182	52.2	1.1	493	26.0
Spring Lake Park city (pt.)	1 783	7.7	24.1	1 306	665	17.1	235	220	12.7	519	50.9	1.9	470	26.9
Becker County	8 150	8.7	24.5	2 393	515	19.6	2 064	159	13.2	2 327	40.4	5.0	269	28.2
Atlanta township	33	–	48.5	7	388	33.5	10	225	12.5	7	–	–	325	10.0
Audubon city	106	10.4	22.6	43	483	17.2	43	144	16.5	39	66.7	–	368	35.0+
Audubon township	150	8.0	32.7	37	539	22.0	9	125	12.9	15	33.3	–	363	10.0
Burlington township	327	8.9	13.8	97	630	21.6	64	168	14.2	49	51.0	–	325	32.5
Callaway city	50	6.0	30.0	27	375	21.3	21	148	11.1	23	34.8	–	275	27.5
Callaway township	84	11.9	25.0	8	350	13.3	10	170	26.7	14	50.0	21.4	350	27.5
Carsonville township	59	5.1	32.2	15	294	13.6	22	127	12.2	18	33.3	16.7	125	10.0
Cormorant township	262	3.8	13.0	73	594	17.9	79	190	12.3	31	32.3	12.9	339	24.2
Cuba township	82	13.4	32.9	15	513	16.7	5	142	16.7	7	42.9	–	–	–
Detroit township	718	14.9	19.2	308	532	20.1	132	166	12.9	122	49.2	6.6	374	23.6

TIPSII [UPF] GPH527 CENSUS90 72583600 06/18/92 1:41 PM MACHINE: C DATA:CENSUS90S*PH5TIPSDA27. 06/16/92 17:23:34 TAPE: NONE FRAME: 504
TSF:CENSUS90*92. 06/18/92 10:41:18 UTF:CENSUS90*93. 06/18/92 10:41:18 META:CENSUS90S*PH5TABLES27. 06/18/92 11:26:48

[Data based on sample and subject to sampling variability, see text. For definitions of terms and meanings of symbols, see text]

State County County Subdivision Place	All owner-occupied housing units			Specified owner-occupied housing units						All renter-occupied housing units				
		Percent with householder moved into unit—		With a mortgage			Not mortgaged				Percent with householder moved into unit—		Specified renter paying cash rent	
	Total	1989 to March 1990	1969 or earlier	Total	Median selected monthly owner costs (dollars)	Median selected monthly owner costs as a percentage of household income in 1989	Total	Median selected monthly owner costs (dollars)	Median selected monthly owner costs as a percentage of household income in 1989	Total	1989 to March 1990	1969 or earlier	Median gross rent (dollars)	Median gross rent as a percentage of household income in 1989
Becker County—Con.														
Detroit Lakes city	1 785	7.1	27.9	766	516	18.4	689	152	12.2	1 191	39.6	2.9	255	28.4
Eagle View township	20	–	25.0	3	200–	35.0+	11	185	26.3	27	44.4	11.1	220	22.3
Erie township	464	11.0	11.6	120	469	16.7	72	162	12.4	40	57.5	–	392	35.0+
Evergreen township	85	7.1	47.1	6	350	20.0	5	142	10.0	14	14.3	14.3	125	22.5
Forest township	27	–	33.3	4	300	30.0	7	306	14.0	–	–	–	–	–
Frazee city	300	11.3	33.3	83	446	19.8	151	152	13.9	127	44.1	1.6	252	27.7
Green Valley township	91	8.8	35.2	1	350	35.0+	1	175	10.0	6	–	100.0	–	–
Hamden township	74	12.2	32.4	10	525	31.3	–	–	–	2	100.0	–	325	10.0
Height of Land township	202	5.4	17.3	33	493	16.5	30	138	10.7	29	44.8	31.0	225	35.0+
Holmesville township	141	3.5	24.1	26	500	24.1	14	120	10.0	7	57.1	–	306	35.0+
Lake Eunice township	337	11.6	15.1	89	574	19.3	87	188	13.6	52	23.1	5.8	288	31.5
Lake Park city	194	5.7	32.5	71	420	18.2	84	170	15.8	86	34.9	–	283	30.5
Lake Park township	116	7.8	26.7	15	550	23.8	12	200	10.0	9	77.8	–	425	35.0+
Lake View township	649	10.5	20.6	294	643	20.8	155	170	12.4	83	49.4	3.6	381	24.2
Maple Grove township	110	7.3	12.7	33	425	26.9	35	128	13.0	12	83.3	–	300	35.0+
Ogema city	49	4.1	26.5	14	350	12.7	26	169	16.3	12	83.3	–	232	35.0+
Osage township	188	11.2	17.6	43	475	23.4	53	149	13.4	26	42.3	–	275	15.6
Pine Point township	73	2.7	42.5	8	300	13.3	29	106	13.0	43	25.6	4.7	151	22.5
Riceville township	27	7.4	48.1	5	917	35.0+	2	275	10.0	4	–	–	–	–
Richwood township	187	13.4	21.4	35	475	21.3	24	142	12.0	23	52.2	–	133	13.3
Round Lake township	37	5.4	40.5	1	550	22.5	14	136	17.5	4	–	–	325	35.0+
Runeberg township	96	10.4	31.3	5	250	12.5	6	175	35.0	11	27.3	–	125	10.0
Savannah township	43	11.6	30.2	–	–	–	–	–	–	10	80.0	–	300	10.0
Shell Lake township	100	11.0	19.0	5	383	22.5	13	131	13.0	11	18.2	81.8	–	–
Silver Leaf township	128	7.0	39.8	15	538	22.5	10	138	22.5	14	14.3	14.3	275	22.5
Spring Creek township	39	5.1	33.3	2	650	35.0+	–	–	–	2	–	–	375	35.0+
Spruce Grove township	131	3.1	33.6	5	583	16.7	19	146	17.3	6	100.0	–	100–	10.0
Sugar Bush township	125	5.6	20.0	16	467	22.5	19	171	19.0	9	77.8	–	425	35.0+
Toad Lake township	124	6.5	29.0	7	488	21.3	33	148	14.3	27	22.2	40.7	167	12.0
Two Inlets township	77	5.2	24.7	5	283	16.7	15	163	15.0	11	18.2	45.5	308	32.5
Walworth township	39	–	59.0	–	–	–	–	–	–	6	33.3	50.0	325	35.0+
White Earth township	138	10.9	31.2	33	374	12.2	40	164	24.0	91	22.0	4.4	182	27.9
White Earth CDP	42	16.7	14.3	10	350	12.5	24	165	21.9	74	16.2	5.4	172	28.1
Wolf Lake city	14	14.3	–	3	275	10.0	10	130	30.0	4	100.0	–	425	35.0+
Wolf Lake township	69	–	30.4	7	450	27.5	3	125	10.0	3	–	–	–	–
Beltrami County	8 680	9.9	21.9	2 990	518	21.1	1 802	162	13.1	3 190	46.6	1.8	320	30.9
Alaska township	82	4.9	29.3	8	367	22.5	15	181	15.0	6	100.0	–	725	22.5
Battle township	21	–	47.6	–	–	–	–	–	–	–	–	–	–	–
Bemidji city	2 185	10.3	31.5	1 005	504	23.2	775	158	12.9	1 894	48.1	.4	332	32.2
Bemidji township	717	14.1	11.9	299	636	20.9	85	161	11.3	178	52.8	–	343	21.7
Benville township	35	5.7	60.0	–	–	–	4	175	22.5	–	–	–	–	–
Birch township	31	6.5	19.4	3	375	10.0	13	204	14.4	–	–	–	–	–
Blackduck city	192	10.4	33.9	53	423	24.7	92	172	14.3	81	51.9	4.9	215	30.9
Brook Lake unorg.	56	10.7	16.1	7	270	23.8	15	164	11.5	13	61.5	–	313	27.5
Buzzle township	92	8.7	33.7	3	350	10.0	10	180	10.0	10	–	–	–	–
Cormant township	52	–	36.5	2	250	10.0	2	125	10.0	3	–	100.0	–	–
Durand township	51	7.8	19.6	5	283	30.8	5	125	30.8	2	–	–	–	–
Eckles township	230	15.7	8.3	46	638	22.2	7	163	11.7	25	64.0	8.0	360	32.5
Frohn township	352	9.7	13.9	105	561	18.1	36	179	13.3	39	43.6	5.1	396	34.2
Funkley city	10	–	–	–	–	–	2	125	10.0	–	–	–	–	–
Grant Valley township	311	9.3	12.5	78	539	20.5	25	153	13.9	38	57.9	7.9	381	32.5
Hagali township	74	6.8	18.9	7	550	26.3	6	100	10.0	4	100.0	–	350	35.0
Hamre township	16	–	56.3	–	–	–	–	–	–	–	–	–	–	–
Hines township	176	5.7	18.2	39	450	18.5	30	135	11.5	25	24.0	12.0	375	35.0+
Hornet township	58	10.3	24.1	5	383	10.0	1	175	10.0	11	18.2	–	175	22.5
Jones township	61	4.9	23.0	12	740	31.7	8	125	30.0	13	38.5	–	375	35.0+
Kelliher city	85	3.5	25.9	18	382	15.0	33	145	20.2	64	25.0	3.1	256	29.5
Kelliher township	24	–	41.7	–	–	–	2	100–	10.0	10	30.0	40.0	–	–
Lammers township	143	14.0	25.2	16	471	22.5	11	192	15.7	12	66.7	–	325	10.0
Langor township	59	–	18.6	–	–	–	2	125	10.0	–	–	–	–	–
Lee township	10	–	80.0	–	–	–	–	–	–	–	–	–	–	–
Liberty township	159	11.9	19.5	26	713	27.3	19	136	10.0	–	–	–	–	–
Lower Red Lake unorg.	565	10.3	13.5	341	273	18.0	170	105	14.4	348	37.1	4.6	211	23.1
Little Rock CDP	153	18.3	10.5	87	306	20.2	41	148	16.4	25	72.0	–	148	22.3
Ponemah CDP	91	3.3	23.1	61	233	14.5	30	100	13.6	105	14.3	4.8	177	16.9
Redby CDP	86	–	2.3	69	278	19.2	14	100–	10.0	100	36.0	–	232	35.0+
Red Lake CDP	171	13.5	18.7	91	245	19.8	58	106	14.5	98	51.0	11.2	252	23.5
Maple Ridge township	26	–	38.5	–	–	–	2	175	10.0	10	–	–	–	–
Minnie township	5	–	–	–	–	–	–	–	–	–	–	–	–	–
Moose Lake township	51	3.9	41.2	3	250	35.0+	17	100–	11.3	7	–	28.6	325	25.8
Nebish township	110	–	28.2	5	250	10.0	3	125	–	3	100.0	–	–	–
North Beltrami unorg.	20	30.0	–	5	250	10.0	–	–	–	–	–	–	–	–
Northern township	1 076	9.9	19.9	510	601	17.2	149	223	13.4	218	52.8	2.3	349	35.0+
O'Brien township	27	–	33.3	–	–	–	2	100–	10.0	3	–	–	–	–
Port Hope township	156	12.8	10.9	46	550	23.8	11	188	12.2	15	46.7	–	419	21.9
Quiring township	20	–	45.0	–	–	–	–	–	–	3	–	–	–	–
Roosevelt township	59	3.4	8.5	–	–	–	3	125	10.0	6	50.0	–	575	35.0+
Shooks township	62	3.2	24.2	4	250	20.0	11	139	15.7	10	50.0	–	–	–
Shotley township	20	–	25.0	2	350	10.0	–	–	–	2	100.0	–	–	–
Shotley Brook unorg.	18	–	–	–	–	–	3	125	10.0	–	–	–	–	–
Solway city	22	–	27.3	10	429	14.3	6	175	10.0	–	–	–	–	–
Spruce Grove township	18	–	38.9	–	–	–	–	–	–	3	–	–	–	–
Steenerson township	14	–	71.4	–	–	–	2	100–	10.0	–	–	–	–	–
Sugar Bush township	43	4.7	9.3	4	350	10.0	13	136	10.0	4	50.0	–	–	–
Summit township	75	10.7	33.3	7	550	11.7	13	142	14.4	1	100.0	–	175	10.0
Taylor township	45	17.8	20.0	16	514	23.8	6	175	22.5	4	–	–	–	–
Ten Lake township	188	14.4	8.5	46	377	17.7	49	199	16.9	36	11.1	–	183	24.0

TIPSII [UPF] GPH527 CENSUS90 72583600 06/18/92 1:41 PM MACHINE: C DATA:CENSUS90S*PH5TIPSDA27. 06/16/92 17:23:34 TAPE: NONE FRAME: 505
TSF:CENSUS90*92. 06/18/92 10:41:18 UTF:CENSUS90*93. 06/18/92 10:41:18 META:CENSUS90S*PH5TABLES27. 06/18/92 11:26:48

Table 15. **Homeowner and Renter Characteristics: 1990**—Con.

[Data based on sample and subject to sampling variability, see text. For definitions of terms and meanings of symbols, see text]

State County County Subdivision Place	All owner-occupied housing units			Specified owner-occupied housing units						All renter-occupied housing units				
		Percent with householder moved into unit—		With a mortgage			Not mortgaged				Percent with householder moved into unit—		Specified renter paying cash rent	
	Total	1989 to March 1990	1969 or earlier	Total	Median selected monthly owner costs (dollars)	Median selected monthly owner costs as a percentage of household income in 1989	Total	Median selected monthly owner costs (dollars)	Median selected monthly owner costs as a percentage of household income in 1989	Total	1989 to March 1990	1969 or earlier	Median gross rent (dollars)	Median gross rent as a percentage of household income in 1989
Beltrami County—Con.														
Tenstrike city	58	5.2	20.7	16	420	27.5	18	171	21.3	8	75.0	–	375	22.5
Turtle Lake township	276	13.8	14.9	127	698	20.0	52	213	10.8	28	71.4	–	388	35.0+
Turtle River city	26	–	26.9	7	388	17.5	4	175	10.0	4	100.0	–	325	35.0+
Turtle River township	247	8.9	13.0	77	665	17.9	35	202	12.5	28	57.1	–	417	23.8
Upper Red Lake unorg.	8	–	–	–	–	–	–	–	–	3	–	100.0	–	–
Waskish township	55	3.6	40.0	10	400	20.0	18	172	11.3	4	50.0	–	–	–
Wilton city	68	13.2	25.0	17	594	35.0+	17	136	11.3	12	66.7	–	292	25.8
Woodrow township	40	10.0	20.0	–	–	–	–	–	–	2	–	100.0	–	–
Benton County	7 331	9.7	25.0	2 977	590	19.3	1 337	181	12.9	3 604	50.2	1.8	395	26.0
Alberta township	196	3.1	41.8	11	458	15.7	11	211	12.2	20	20.0	20.0	400	25.0
Foley city	492	7.9	28.5	210	524	21.3	184	162	14.7	185	27.0	1.6	258	26.2
Gilman city	55	12.7	32.7	17	621	24.2	30	150	27.5	12	33.3	–	225	35.0+
Gilmanton township	213	5.6	35.2	33	531	19.4	18	181	10.6	20	15.0	20.0	325	10.0
Glendorado township	221	7.2	30.8	21	519	17.5	15	205	11.5	26	11.5	7.7	375	27.5
Graham township	141	3.5	31.2	15	492	11.5	5	142	10.0	27	22.2	–	275	35.0+
Granite Ledge township	176	4.0	34.1	31	544	22.3	9	142	23.8	16	68.8	–	375	10.0
Langola township	220	7.3	8.6	58	585	21.1	18	225	13.8	23	17.4	4.3	350	20.0
Mayhew Lake township	216	4.2	39.4	36	530	15.0	20	138	11.8	19	47.4	21.1	–	–
Maywood township	233	8.2	38.2	18	478	26.7	23	153	10.0	32	34.4	6.3	150	27.5
Minden township	520	8.7	24.0	241	657	16.2	74	191	11.4	106	35.8	1.9	536	21.3
Rice city	154	6.5	14.3	107	531	21.9	28	158	11.2	36	47.2	5.6	360	25.5
Ronneby city	17	–	41.2	4	350	22.5	2	225	10.0	5	–	–	275	35.0+
St. Cloud city (pt.)	997	8.8	33.8	399	547	18.9	271	189	12.5	1 660	60.0	1.2	406	27.1
St. George township	229	4.4	34.9	41	621	20.3	17	147	13.1	19	–	10.5	415	10.0
Sartell city (pt.)	415	21.9	12.5	97	661	20.4	44	186	10.5	323	50.5	–	449	35.0+
Sauk Rapids city	1 852	13.2	20.9	1 178	603	18.7	413	182	13.5	997	47.1	1.6	380	23.8
Sauk Rapids township	254	4.7	26.0	126	700	18.3	65	203	13.0	12	16.7	16.7	350	22.5
Watab township	730	9.7	10.1	334	630	20.3	90	189	12.2	66	27.3	3.0	363	16.5
Big Stone County	1 993	5.7	37.7	465	385	17.1	809	145	12.7	470	28.5	7.9	227	27.6
Akron township	83	4.8	45.8	4	300	10.0	7	265	17.5	12	–	16.7	–	–
Almond township	46	–	58.7	–	–	–	6	225	15.0	4	–	–	–	–
Artichoke township	30	–	56.7	1	1 125	27.5	3	275	22.5	8	–	25.0	–	–
Barry city	11	–	18.2	5	317	16.7	3	325	10.0	1	100.0	–	–	–
Big Stone township	84	–	26.2	24	438	14.1	19	129	19.0	21	28.6	19.0	350	27.5
Ortonville city (pt.)	–	–	–	–	–	–	–	–	–	–	–	–	–	–
Browns Valley township	155	8.4	39.4	14	357	27.5	72	145	13.8	38	15.8	13.2	139	22.5
Beardsley city	102	9.8	32.4	10	340	22.5	69	147	14.1	25	24.0	–	139	22.5
Clinton city	167	7.2	25.7	44	414	15.7	89	143	12.2	55	32.7	–	182	30.2
Correll city	32	6.3	12.5	6	250	10.0	14	130	15.6	–	–	–	–	–
Foster township	39	5.1	61.5	2	250	22.5	7	165	17.5	8	–	62.5	–	–
Graceville city	213	4.2	34.3	67	392	23.8	102	160	13.1	66	36.4	–	247	22.9
Graceville township	34	5.9	35.3	2	450	10.0	2	175	10.0	2	–	100.0	–	–
Malta township	40	–	52.5	2	350	22.5	4	125	10.0	3	–	–	–	–
Moonshine township	57	–	29.8	2	200–	10.0	20	157	12.5	3	–	33.3	–	–
Johnson city	17	–	23.5	–	–	–	15	144	13.6	–	–	–	–	–
Odessa city	49	–	32.7	12	267	27.5	32	158	11.0	5	60.0	–	175	10.0
Odessa township	57	3.5	49.1	8	567	30.0	6	138	10.0	13	30.8	38.5	–	–
Ortonville township	782	8.6	35.0	270	381	15.3	408	139	12.1	212	31.1	4.2	233	29.2
Ortonville city (pt.)	741	8.5	34.8	259	379	15.0	403	139	12.1	203	30.0	4.4	227	29.3
Otrey township	39	–	59.0	–	–	–	–	–	–	4	50.0	–	–	–
Prior township	51	–	62.7	2	450	10.0	13	135	21.3	10	20.0	20.0	225	10.0
Toqua township	24	–	75.0	–	–	–	2	125	10.0	5	40.0	–	125	10.0
Blue Earth County	12 328	10.3	29.8	5 500	578	18.3	3 289	182	12.3	6 949	53.2	2.0	374	29.0
Amboy city	181	6.6	36.5	62	440	16.8	103	161	13.6	48	39.6	6.3	275	22.5
Beauford township	124	1.6	58.9	18	500	21.7	24	150	12.0	36	25.0	–	375	20.0
Butternut Valley township	105	7.6	51.4	27	655	22.9	11	189	12.2	21	23.8	–	375	15.0
Cambria township	85	8.2	34.1	28	433	12.7	4	125	10.0	24	20.8	29.2	375	15.0
Ceresco township	64	7.8	28.1	10	467	27.5	11	192	31.6	33	15.2	15.2	200	10.0
Danville township	81	2.5	32.1	13	490	21.9	–	–	–	20	15.0	15.0	294	35.0+
Decoria township	261	5.4	35.2	82	695	20.4	60	221	11.3	32	21.9	9.4	365	18.9
Eagle Lake city	468	14.7	16.7	262	623	17.7	79	178	16.8	108	57.4	–	351	24.6
Garden City township	229	3.5	29.7	84	494	19.1	45	180	11.4	24	29.2	25.0	313	27.5
Good Thunder city	174	3.4	28.2	80	453	19.0	78	163	13.0	47	53.2	–	315	24.6
Jamestown township	174	5.2	23.6	71	715	20.1	34	210	13.1	18	27.8	–	313	12.2
Judson township	194	9.3	33.5	46	645	22.7	38	172	12.7	36	16.7	13.9	371	20.4
Lake Crystal city	625	8.5	30.2	288	506	18.1	247	165	12.0	185	36.8	1.1	268	28.3
Le Ray township	220	5.9	39.5	72	606	14.7	26	189	11.3	51	23.5	5.9	325	22.5
Lime township	357	10.6	16.2	138	665	18.4	44	195	11.0	49	34.7	6.1	334	20.4
Lincoln township	67	3.0	32.8	6	750	27.5	5	358	10.0	14	50.0	–	313	26.3
Lyra township	113	3.5	59.3	20	657	26.7	18	188	14.4	17	11.8	–	356	35.0+
McPherson township	114	7.9	39.5	32	486	15.2	24	180	14.1	34	35.3	14.7	325	20.0
Madison Lake city	156	7.1	25.6	76	631	21.7	44	226	14.7	76	46.1	1.3	365	25.0
Mankato city (pt.)	5 771	12.7	28.4	2 922	582	18.2	1 673	183	11.9	5 446	58.1	1.2	385	29.9
Mankato township	587	14.8	18.1	342	771	16.1	102	199	12.4	122	36.1	2.5	420	35.0+
Mapleton city	430	9.5	27.0	209	457	17.1	172	174	12.9	136	33.8	–	284	25.0
Mapleton township	93	5.4	45.2	21	475	25.6	21	236	10.0	12	33.3	16.7	275	22.5
Medo township	100	5.0	41.0	27	642	13.5	13	238	35.0+	21	19.0	9.5	375	10.0
North Mankato city (pt.)	–	–	–	–	–	–	–	–	–	–	–	–	–	–
Pemberton city	65	12.3	21.5	44	447	23.0	12	150	15.0	1	–	–	325	35.0+
Pleasant Mound township	102	3.9	58.8	8	350	10.0	12	257	35.0+	19	26.3	21.1	225	10.0
Rapidan township	353	4.8	28.6	144	612	18.7	63	198	12.4	36	44.4	11.1	291	22.5
St. Clair city	178	9.0	23.6	100	569	20.9	68	181	12.4	39	20.5	5.1	281	26.7
Shelby township	108	6.5	56.5	19	517	20.8	17	175	14.2	31	29.0	6.5	300	25.0

TIPSII [UPF] GPH527 CENSUS90 72583600 06/18/92 1:41 PM MACHINE: C DATA:CENSUS90S*PH5TIPSDA27. 06/16/92 17:23:34 TAPE: NONE FRAME: 506
TSF:CENSUS90*92. 06/18/92 10:41:18 UTF:CENSUS90*93. 06/18/92 10:41:18 META:CENSUS90S*PH5TABLES27. 06/18/92 11:26:48

Table 15. **Homeowner and Renter Characteristics: 1990**—Con.

[Data based on sample and subject to sampling variability, see text. For definitions of terms and meanings of symbols, see text]

State County County Subdivision Place	All owner-occupied housing units			Specified owner-occupied housing units						All renter-occupied housing units				
		Percent with householder moved into unit—		With a mortgage			Not mortgaged				Percent with householder moved into unit—		Specified renter paying cash rent	
	Total	1989 to March 1990	1969 or earlier	Total	Median selected monthly owner costs (dollars)	Median selected monthly owner costs as a percentage of household income in 1989	Total	Median selected monthly owner costs (dollars)	Median selected monthly owner costs as a percentage of household income in 1989	Total	1989 to March 1990	1969 or earlier	Median gross rent (dollars)	Median gross rent as a percentage of household income in 1989
Blue Earth County—Con.														
Skyline city	88	8.0	45.5	41	736	17.1	41	188	11.4	2	100.0	–	–	–
South Bend township	376	9.0	33.8	145	573	17.3	120	177	11.3	144	45.1	1.4	328	21.7
Sterling township	88	–	43.2	15	542	23.1	12	143	10.0	23	26.1	17.4	200	13.3
Vernon Center city	113	6.2	37.2	46	456	19.2	58	175	14.5	15	26.7	–	242	25.4
Vernon Center township	84	4.8	38.1	2	250	10.0	10	267	17.5	29	31.0	–	338	10.0
Brown County	7 979	6.6	36.3	2 942	507	16.3	2 856	158	12.0	2 342	36.1	8.4	283	24.6
Albin township	107	–	54.2	6	450	10.0	8	200	13.3	24	33.3	–	275	25.0
Bashaw township	82	4.9	52.4	9	575	26.3	–	–	–	15	60.0	–	400	10.0
Burnstown township	107	2.8	37.4	16	433	10.7	2	125	10.0	17	23.5	–	358	10.0
Cobden city	20	–	20.0	–	–	–	16	115	10.7	9	–	55.6	150	10.0
Comfrey city (pt.)	164	5.5	44.5	44	482	23.5	115	153	13.2	42	28.6	4.8	236	22.5
Cottonwood township	281	10.0	31.3	77	588	21.2	56	155	12.7	42	59.5	11.9	297	15.6
Eden township	97	4.1	55.7	–	–	–	3	100–	–	22	40.9	–	458	24.2
Evan city	37	–	48.6	11	350	18.3	22	120	11.6	–	–	–	–	–
Hanska city	142	9.9	29.6	85	418	16.3	47	140	13.4	24	29.2	12.5	223	22.5
Home township	198	6.1	39.9	45	525	19.6	26	170	12.6	42	38.1	–	288	21.3
Lake Hanska township	116	10.3	56.9	23	565	26.3	4	125	10.0	22	9.1	18.2	235	10.0
Leavenworth township	101	5.0	52.5	12	540	17.1	13	188	10.0	20	10.0	45.0	225	10.0
Linden township	99	6.1	41.4	21	458	14.0	3	325	27.5	17	23.5	11.8	375	27.5
Milford township	216	5.1	37.0	53	544	17.0	41	177	10.5	24	20.8	37.5	310	12.0
Mulligan township	73	4.1	72.6	4	550	10.0	3	225	10.0	19	–	21.1	175	25.0
New Ulm city	3 872	7.5	32.2	1 765	515	15.8	1 513	161	11.5	1 327	38.5	7.8	293	24.9
North Star township	82	8.5	24.4	18	500	20.0	10	163	10.0	23	30.4	21.7	275	10.0
Prairieville township	92	4.3	43.5	7	475	14.0	7	185	17.5	38	15.8	18.4	306	17.5
Sigel township	139	9.4	49.6	17	583	14.2	16	133	16.0	21	14.3	28.6	235	14.0
Sleepy Eye city	1 077	6.1	31.8	478	519	17.0	480	162	12.8	391	38.9	4.1	268	26.3
Springfield city	744	4.7	41.7	242	444	15.9	454	145	12.8	145	33.8	6.2	270	24.7
Stark township	97	–	56.7	6	550	35.0+	14	267	25.8	35	17.1	11.4	313	15.0
Stately township	36	–	61.1	3	250	10.0	3	100–	10.0	23	34.8	13.0	275	35.0+
Carlton County	8 798	8.0	32.4	3 061	489	16.4	2 469	169	12.2	2 044	35.3	3.2	291	26.9
Atkinson township	89	12.4	27.0	12	450	12.0	2	225	10.0	–	–	–	–	–
Automba township	43	11.6	32.6	4	367	35.0+	2	225	10.0	3	–	33.3	–	–
Barnum city	147	14.3	23.1	42	415	16.2	61	155	12.7	62	46.8	–	267	32.9
Barnum township	258	10.1	22.9	61	547	17.9	41	138	10.5	14	28.6	14.3	300	35.0+
Beseman township	45	–	37.8	3	450	–	3	125	10.0	6	50.0	–	–	–
Blackhoof township	191	6.3	31.9	31	525	13.5	12	175	12.0	10	80.0	–	275	25.8
Carlton city	206	8.7	32.0	117	427	18.0	66	175	14.3	120	34.2	–	334	30.7
Clear Creek unorg.	32	6.3	31.3	8	600	22.5	2	150	10.0	11	36.4	45.5	575	22.5
Cloquet city	3 232	8.6	39.1	1 425	489	17.1	1 273	168	12.2	1 169	35.9	2.4	285	26.3
Cromwell city	55	10.9	47.3	20	480	35.0	20	186	29.2	18	22.2	–	150	28.6
Eagle township	175	–	44.6	16	433	21.7	41	201	10.0	16	37.5	12.5	275	32.5
Holyoke township	46	15.2	34.8	7	350	14.0	7	194	17.5	4	–	–	–	–
Kalevala township	108	9.3	38.9	–	–	–	7	125	10.0	6	50.0	16.7	225	35.0+
Kettle River city	59	6.8	42.4	13	408	21.9	29	135	20.3	22	59.1	–	225	33.3
Lakeview township	58	5.2	24.1	10	567	20.0	14	194	12.7	5	–	–	425	35.0+
Mahtowa township	159	6.9	25.8	20	450	12.5	20	143	13.3	20	20.0	20.0	225	35.0+
Moose Lake city	320	6.6	29.4	119	473	14.8	150	173	13.8	229	25.3	5.2	288	28.2
Moose Lake township	274	5.8	27.7	69	482	21.2	74	172	12.5	33	30.3	–	279	15.0
North Carlton unorg.	198	6.6	35.4	20	450	14.3	20	160	12.5	50	38.0	10.0	294	17.3
Perch Lake township	260	20.4	20.8	69	436	14.7	54	158	12.6	50	36.0	–	250	25.0
Scanlon city	330	3.9	43.3	159	469	15.7	142	171	11.7	26	65.4	–	350	28.0
Silver township	141	5.0	32.6	11	530	12.2	2	175	10.0	11	18.2	–	–	–
Silver Brook township	153	12.4	26.8	29	538	18.1	31	170	10.7	19	15.8	–	313	35.0+
Skelton township	123	5.7	28.5	13	564	16.3	8	100–	10.0	2	100.0	–	–	–
Split Rock township	38	5.3	36.8	2	350	22.5	2	175	10.0	4	50.0	50.0	–	–
Thomson city	43	11.6	32.6	15	325	25.8	17	173	13.1	5	–	–	308	20.8
Thomson township	1 265	6.2	23.8	500	533	14.1	264	184	11.4	83	41.0	3.6	360	20.5
Twin Lakes township	517	5.2	25.3	195	506	15.2	57	178	11.0	36	41.7	–	313	21.9
Wrenshall city	86	15.1	10.5	56	482	17.0	15	138	10.0	5	60.0	–	388	25.8
Wrenshall township	96	13.5	17.7	8	720	33.3	6	150	25.0	3	–	–	–	–
Wright city	51	13.7	33.3	7	425	27.5	27	143	11.7	2	–	–	375	35.0+
Carver County	13 117	12.8	18.9	7 717	879	22.4	2 187	200	12.5	3 484	44.1	2.4	442	25.2
Benton township	237	8.0	41.8	58	674	21.0	42	190	14.0	42	23.8	23.8	346	13.5
Camden township	260	7.7	26.9	66	688	21.4	17	215	14.2	27	7.4	44.4	563	27.5
Carver city	235	13.2	32.8	146	770	23.4	67	183	15.2	34	50.0	5.9	479	18.8
Chanhassen city (pt.)	3 428	20.9	12.2	2 861	1 088	23.8	330	282	13.2	588	50.9	.9	508	25.0
Chaska city	2 908	14.0	9.5	1 734	822	21.8	326	179	12.8	1 304	53.5	.7	500	24.2
Chaska township	50	–	48.0	9	364	12.9	14	200	11.7	12	58.3	–	575	28.3
Cologne city	172	4.7	39.5	75	692	23.1	90	174	11.1	40	22.5	–	325	22.5
Dahlgren township	356	6.5	33.1	123	809	22.5	47	216	11.2	38	13.2	18.4	375	20.8
Hamburg city	149	5.4	35.6	71	622	20.7	69	199	13.0	39	28.2	5.1	264	23.2
Hancock township	101	5.0	40.6	12	667	10.9	3	400+	10.0	6	–	33.3	375	10.0
Hollywood township	296	7.4	32.4	68	663	20.4	25	177	10.9	51	33.3	7.8	425	16.7
Laketown township	502	6.8	18.9	279	878	20.2	56	280	11.4	99	39.4	6.1	381	22.1
Mayer city	130	7.7	16.2	67	645	20.3	48	210	11.7	30	23.3	–	315	23.9
New Germany city	97	7.2	36.1	35	539	19.4	49	164	12.2	27	22.2	–	281	31.5
Norwood city	353	3.4	28.0	180	627	16.5	118	176	11.1	162	39.5	.6	332	24.5
San Francisco township	214	9.3	15.9	89	925	24.6	23	208	10.0	21	14.3	–	375	35.0+
Victoria city	663	11.6	16.6	466	1 081	22.8	134	252	12.6	93	32.3	2.2	483	23.2
Waconia city	914	6.9	28.1	512	816	21.5	320	207	12.6	487	33.7	–	423	29.3
Waconia township	369	5.4	27.9	124	756	21.1	65	199	11.8	38	31.6	5.3	425	15.0
Watertown city	664	16.1	14.6	314	663	19.6	152	180	12.3	184	33.2	4.3	322	27.5
Watertown township	393	8.4	27.7	119	773	21.8	53	193	12.6	46	23.9	10.9	400	18.5
Young America city	363	4.7	21.2	233	680	22.0	108	191	13.0	94	69.1	–	390	24.3
Young America township	263	6.1	37.3	76	667	21.5	31	211	12.4	22	–	36.4	317	10.0

TIPSII [UPF] GPH527 CENSUS90 72583600 06/18/92 1:41 PM MACHINE: C DATA:CENSUS90S*PH5TIPSDA27. 06/16/92 17:23:34 TAPE: NONE FRAME: 507
TSF:CENSUS90*92. 06/18/92 10:41:18 UTF:CENSUS90*93. 06/18/92 10:41:18 META:CENSUS90S*PH5TABLES27. 06/18/92 11:26:48

Table 15. **Homeowner and Renter Characteristics: 1990**—Con.

[Data based on sample and subject to sampling variability, see text. For definitions of terms and meanings of symbols, see text]

State County County Subdivision Place	All owner-occupied housing units			Specified owner-occupied housing units						All renter-occupied housing units				
		Percent with householder moved into unit—		With a mortgage			Not mortgaged				Percent with householder moved into unit—		Specified renter paying cash rent	
	Total	1989 to March 1990	1969 or earlier	Total	Median selected monthly owner costs (dollars)	Median selected monthly owner costs as a percentage of household income in 1989	Total	Median selected monthly owner costs (dollars)	Median selected monthly owner costs as a percentage of household income in 1989	Total	1989 to March 1990	1969 or earlier	Median gross rent (dollars)	Median gross rent as a percentage of household income in 1989
Cass County	6 882	9.4	20.1	1 598	502	21.4	2 037	168	13.8	1 420	42.0	4.4	294	27.5
Ansel township	28	–	32.1	2	350	10.0	–	–	–	7	28.6	–	175	35.0+
Backus city	60	8.3	23.3	10	500	16.7	42	150	17.5	39	56.4	7.7	225	30.5
Barclay township	124	10.5	8.9	23	390	27.5	25	152	13.9	11	36.4	–	275	35.0+
Becker township	119	9.2	11.8	14	450	11.7	13	178	16.3	16	50.0	12.5	442	16.7
Bena city	37	5.4	54.1	6	275	35.0+	24	121	10.0	18	33.3	38.9	235	27.5
Beulah township	18	–	16.7	–	–	–	3	100–	10.0	3	100.0	–	325	35.0+
Birch Lake township	173	10.4	13.9	26	575	23.9	53	149	11.4	2	–	–	325	35.0+
Blind Lake township	24	–	25.0	–	–	–	2	100–	10.0	4	75.0	25.0	–	–
Boy Lake township	33	6.1	72.7	–	–	–	19	155	11.2	2	–	100.0	–	–
Boy River city	16	–	25.0	–	–	–	6	188	15.0	5	20.0	–	175	35.0+
Boy River township	32	12.5	28.1	2	350	35.0+	–	–	–	4	25.0	–	525	35.0+
Bull Moose township	29	6.9	27.6	2	350	27.5	2	175	10.0	3	100.0	–	–	–
Bungo township	39	10.3	23.1	3	350	35.0+	2	100–	–	4	100.0	–	475	35.0+
Byron township	60	21.7	51.7	3	525	35.0+	4	125	10.0	2	100.0	–	–	–
Cass Lake city	223	7.6	34.1	50	415	20.6	123	132	17.1	137	41.6	–	323	30.5
Chickamaw Beach city	46	4.3	17.4	12	450	15.0	19	218	11.9	–	–	–	–	–
Crooked Lake township	141	9.9	9.9	20	460	32.5	98	174	14.4	11	72.7	18.2	375	10.0
Deerfield township	39	–	23.1	10	567	33.3	7	175	10.0	2	–	–	–	–
East Cass unorg.	3	–	–	3	550	35.0+	–	–	–	–	–	–	–	–
East Gull Lake city	207	7.7	17.9	119	663	23.0	43	216	11.9	24	41.7	–	397	12.7
Fairview township	117	14.5	8.5	38	760	25.0	27	188	11.7	10	30.0	30.0	444	20.6
Federal Dam city	34	14.7	38.2	9	338	35.0+	14	150	15.6	8	25.0	–	292	29.2
Gould township	54	14.8	11.1	14	267	15.6	7	163	35.0+	19	10.5	–	108	10.0
Hackensack city	62	4.8	21.0	18	425	25.0	37	146	13.2	48	31.3	–	327	31.7
Hiram township	78	12.8	20.5	11	556	23.5	24	212	13.3	12	75.0	–	575	10.0
Home Brook township	57	5.3	22.8	1	450	10.0	5	175	10.0	9	22.2	33.3	–	–
Inguadona township	46	–	–	9	625	15.0	20	161	10.0	8	25.0	–	275	35.0+
Kego township	128	5.5	14.1	18	400	21.3	50	150	14.3	19	68.4	–	375	24.3
Lake Shore city	275	13.1	11.3	103	782	22.3	108	240	13.3	30	73.3	–	395	20.8
Leech Lake township	103	6.8	22.3	46	650	21.3	20	175	10.0	15	66.7	–	142	35.0+
Lima township	33	–	42.4	2	350	35.0+	4	300	27.5	5	–	–	392	16.7
Longville city	63	4.8	15.9	8	633	31.7	30	225	11.1	38	28.9	–	329	35.0+
Loon Lake township	86	12.8	27.9	12	450	20.0	9	175	12.9	3	–	100.0	–	–
McKinley township	38	–	23.7	–	–	–	3	175	10.0	7	42.9	28.6	–	–
Maple township	82	13.4	36.6	6	600	22.5	4	150	22.5	12	33.3	25.0	–	–
May township	192	7.8	20.8	21	464	20.6	11	139	12.2	31	48.4	16.1	245	23.8
Meadow Brook township	36	–	44.4	4	450	20.0	6	150	27.5	10	40.0	–	125	10.0
Moose Lake township	36	8.3	25.0	3	450	10.0	2	225	10.0	10	50.0	50.0	100–	10.0
Motley city (pt.)	–	–	–	–	–	–	–	–	–	–	–	–	–	–
North Cass unorg.	75	6.7	21.3	17	394	15.5	23	128	11.5	26	50.0	–	187	35.0+
North Central Cass unorg.	–	–	–	–	–	–	–	–	–	–	–	–	–	–
Otter Tail Peninsula township	22	9.1	–	4	600	10.0	8	125	10.0	4	–	–	–	–
Pike Bay township	329	11.6	14.3	108	379	12.9	63	172	16.6	142	28.9	2.8	235	30.0
Pillager city	110	15.5	20.9	45	417	17.3	50	133	14.3	28	46.4	–	281	18.3
Pine Lake township	66	–	37.9	13	507	16.3	29	189	14.2	8	50.0	25.0	–	–
Pine River city	218	15.1	26.1	70	484	20.4	118	141	13.9	142	35.9	–	207	29.2
Pine River township	265	7.9	10.2	55	505	24.4	32	157	12.3	28	53.6	–	343	11.4
Ponto Lake township	179	3.9	16.2	33	396	22.3	47	172	14.7	7	42.9	–	425	22.5
Poplar township	52	–	36.5	2	250	35.0+	6	125	22.5	10	–	20.0	–	–
Powers township	226	8.8	10.6	64	464	22.1	68	171	15.0	19	73.7	10.5	285	15.7
Remer city	118	4.2	28.8	35	427	22.2	62	179	21.3	41	22.0	–	304	25.0
Remer township	45	–	8.9	7	513	10.0	4	200	10.0	6	100.0	–	388	21.3
Rogers township	24	–	50.0	–	–	–	2	175	22.5	–	–	–	–	–
Salem township	25	–	36.0	–	–	–	–	–	–	4	100.0	–	375	22.5
Shingobee township	413	14.0	14.5	115	637	21.5	132	172	14.3	59	40.7	–	338	16.5
Slater township	63	15.9	23.8	11	525	33.8	10	225	12.5	1	100.0	–	–	–
Smoky Hollow township	8	–	62.5	–	–	–	2	225	35.0+	4	–	–	–	–
Sylvan township	385	10.9	10.6	128	503	21.4	67	168	14.3	44	61.4	2.3	453	27.5
Thunder Lake township	69	15.9	13.0	23	338	21.9	20	143	12.5	9	33.3	–	675	35.0+
Torrey township	46	4.3	30.4	2	450	10.0	15	192	35.0+	3	100.0	–	125	10.0
Trelipe township	55	10.9	21.8	5	383	35.0+	16	164	12.3	3	–	–	375	35.0+
Turtle Lake township	174	9.8	19.0	25	425	30.6	56	192	13.5	20	20.0	–	325	15.0
Wabedo township	97	9.3	7.2	23	525	12.1	45	167	12.5	7	57.1	42.9	425	10.0
Wahnena township	56	3.6	23.2	3	250	10.0	3	125	10.0	4	50.0	–	425	22.5
Walden township	104	19.2	29.8	13	392	25.8	9	100–	10.0	13	15.4	–	342	20.8
Walker city	264	9.1	38.6	95	531	18.6	133	188	12.4	150	52.0	2.0	238	28.9
Wilkinson township	74	6.8	20.3	3	200–	10.0	11	146	10.0	8	–	25.0	375	35.0+
Wilson township	130	13.1	27.7	31	481	23.5	30	150	14.5	33	51.5	–	288	22.5
Woodrow township	219	5.5	16.4	40	460	28.8	110	172	14.5	9	22.2	33.3	325	10.0
Chippewa County	3 955	5.6	36.3	1 291	460	17.5	1 499	160	12.5	1 290	34.3	5.8	267	24.9
Big Bend township	95	7.4	54.7	23	450	24.5	10	175	14.3	26	19.2	19.2	267	16.0
Clara City city	462	2.6	38.3	139	480	20.3	295	168	14.2	97	26.8	1.0	260	24.2
Crate township	73	8.2	46.6	17	483	17.0	9	175	10.0	19	10.5	15.8	275	16.0
Grace township	53	9.4	49.1	10	450	27.5	5	258	16.7	7	–	28.6	325	10.0
Granite Falls city (pt.)	194	7.7	23.7	57	446	11.6	85	141	12.0	107	39.3	–	268	22.7
Granite Falls township	91	1.1	33.0	13	717	21.3	6	175	15.0	7	–	28.6	325	35.0+
Havelock township	55	7.3	54.5	10	438	16.7	–	–	–	13	7.7	7.7	133	10.0
Kragero township	48	–	47.9	3	425	35.0+	–	–	–	17	29.4	–	125	10.0
Leenthrop township	74	2.7	32.4	14	463	14.0	1	225	22.5	24	20.8	20.8	244	12.3
Lone Tree township	64	3.1	35.9	11	525	12.2	7	165	10.0	15	33.3	13.3	275	15.0
Louriston township	63	–	57.1	4	600	25.0	3	188	10.0	14	42.9	7.1	213	12.5
Mandt township	72	8.3	59.7	5	638	28.8	13	175	12.2	16	25.0	37.5	313	10.0
Maynard city	131	4.6	33.6	49	368	18.1	60	172	12.0	40	50.0	5.0	253	20.0
Milan city	132	1.5	40.2	31	335	14.1	92	160	11.5	38	23.7	5.3	262	25.0
Montevideo city	1 660	7.5	31.3	717	458	17.6	784	158	12.3	695	40.0	2.4	272	27.0
Rheiderland township	82	3.7	35.4	16	475	20.0	7	135	14.0	24	8.3	25.0	313	35.0+
Rosewood township	108	–	43.5	17	442	21.8	17	175	14.2	7	71.4	–	225	10.0
Sparta township	254	5.5	35.0	104	523	14.6	55	136	10.8	37	24.3	8.1	289	16.4
Stoneham township	76	6.6	56.6	14	478	20.0	6	150	10.0	22	22.7	18.2	235	14.0

TIPSII [UPF] GPH527 CENSUS90 72583600 06/18/92 1:41 PM MACHINE: C DATA:CENSUS90S*PH5TIPSDA27. 06/16/92 17:23:34 TAPE: NONE FRAME: 508
TSF:CENSUS90*92. 06/18/92 10:41:18 UTF:CENSUS90*93. 06/18/92 10:41:18 META:CENSUS90S*PH5TABLES27. 06/18/92 11:26:48

Table 15. **Homeowner and Renter Characteristics: 1990**—Con.

[Data based on sample and subject to sampling variability, see text. For definitions of terms and meanings of symbols, see text]

State County County Subdivision Place	All owner-occupied housing units			Specified owner-occupied housing units						All renter-occupied housing units				
		Percent with householder moved into unit—		With a mortgage			Not mortgaged				Percent with householder moved into unit—		Specified renter paying cash rent	
	Total	1989 to March 1990	1969 or earlier	Total	Median selected monthly owner costs (dollars)	Median selected monthly owner costs as a percentage of household income in 1989	Total	Median selected monthly owner costs (dollars)	Median selected monthly owner costs as a percentage of household income in 1989	Total	1989 to March 1990	1969 or earlier	Median gross rent (dollars)	Median gross rent as a percentage of household income in 1989
Chippewa County—Con.														
Tunsberg township	45	–	17.8	6	550	22.5	4	200	10.0	21	23.8	23.8	225	27.5
Watson city	67	6.0	46.3	20	400	16.7	38	163	12.7	22	40.9	9.1	225	26.3
Woods township	56	7.1	48.2	11	379	21.1	2	175	10.0	22	–	27.3	358	18.0
Chisago County	8 964	9.8	17.2	4 192	696	22.3	1 378	198	12.6	1 587	37.7	2.6	375	28.9
Amador township	195	5.1	31.8	34	640	14.8	14	164	14.0	20	25.0	–	570	25.0
Branch city	660	11.5	11.5	376	730	23.0	73	201	14.2	39	12.8	–	421	25.8
Center City city	151	9.3	25.8	102	710	21.2	36	188	12.0	8	62.5	–	342	16.7
Chisago City city	468	9.0	19.9	292	686	22.5	116	224	13.5	286	37.4	1.0	452	34.5
Chisago Lake township	955	9.5	18.6	404	797	23.8	133	204	10.8	87	55.2	5.7	474	15.6
Fish Lake township	376	5.9	15.2	97	586	26.6	51	217	12.2	32	81.3	–	379	28.8
Franconia township	290	7.9	27.9	78	693	20.5	31	192	10.4	25	36.0	4.0	413	26.3
Harris city	243	6.2	18.9	97	557	22.5	32	180	18.8	43	41.9	4.7	225	26.9
Lent township	529	4.3	15.5	280	751	23.6	24	233	14.7	11	45.5	9.1	481	23.8
Lindstrom city	838	11.9	15.2	409	668	22.8	219	204	12.9	171	39.8	–	389	30.3
Nessel township	460	10.0	21.5	174	700	20.7	86	189	11.0	45	26.7	17.8	450	32.5
North Branch city	554	14.3	17.5	254	597	23.9	125	212	13.9	198	37.4	4.5	346	28.2
Rush City city	384	7.0	31.3	171	506	17.8	150	161	12.9	194	35.1	1.5	304	26.7
Rushseba township	222	9.0	24.3	46	571	22.1	15	163	12.5	16	37.5	18.8	313	14.0
Shafer city	96	20.8	9.4	48	556	20.4	7	185	10.0	29	69.0	–	402	35.0+
Shafer township	230	4.3	29.6	50	650	18.5	17	203	10.0	21	19.0	9.5	558	35.0+
Stacy city	306	18.3	4.6	88	631	21.6	22	188	11.6	70	27.1	–	407	31.7
Sunrise township	341	5.3	25.2	88	589	22.1	28	179	11.2	18	33.3	–	450	10.0
Taylors Falls city	219	10.5	26.9	101	506	23.4	81	224	14.2	78	29.5	–	348	25.6
Wyoming city	562	11.2	6.8	469	781	21.7	67	244	12.0	147	38.8	3.4	286	28.0
Wyoming township	885	11.3	6.6	534	781	21.8	51	193	11.3	49	26.5	–	666	15.8
Clay County	11 948	7.8	27.5	6 407	586	18.1	2 680	180	12.2	5 542	50.6	2.6	335	31.7
Alliance township	83	2.4	51.8	20	575	20.0	15	175	12.5	11	36.4	27.3	–	–
Barnesville city	627	6.2	22.3	344	512	19.9	208	174	13.8	182	28.6	2.2	228	27.6
Barnesville township	55	–	27.3	26	550	18.6	–	–	–	9	77.8	–	308	35.0+
Comstock city	49	12.2	18.4	23	375	21.3	22	200	12.9	2	50.0	–	300	22.5
Cromwell township	95	5.3	38.9	24	600	21.3	14	200	15.6	15	13.3	13.3	368	22.5
Dilworth city	663	7.4	23.7	359	538	17.3	139	198	12.1	290	48.6	–	346	26.7
Eglon township	129	5.4	41.1	38	527	21.2	13	209	16.3	11	18.2	–	175	32.5
Elkton township	97	5.2	22.7	35	445	12.5	14	175	10.0	10	30.0	10.0	275	10.0
Elmwood township	128	3.1	33.6	34	579	20.0	40	176	11.8	10	20.0	50.0	242	16.7
Felton city	82	11.0	20.7	33	406	14.3	34	150	11.7	10	50.0	–	250	20.0
Felton township	27	3.7	59.3	–	–	–	7	185	10.0	8	–	62.5	–	–
Flowing township	22	18.2	40.9	5	483	16.7	3	213	10.0	6	–	–	175	35.0+
Georgetown city	39	–	41.0	5	383	35.0+	16	163	22.5	4	–	–	175	10.0
Georgetown township	51	–	49.0	9	425	12.9	8	167	10.0	10	–	–	100–	10.0
Glyndon city	233	7.7	23.6	117	626	20.9	50	197	11.9	77	27.3	–	292	30.0
Glyndon township	103	3.9	16.5	41	538	18.6	19	245	14.6	13	38.5	–	342	35.0+
Goose Prairie township	53	3.8	34.0	5	417	16.7	6	138	10.0	13	76.9	–	250	13.3
Hagen township	67	7.5	38.8	6	450	15.0	2	125	22.5	–	–	–	–	–
Hawley city	473	5.7	29.6	200	517	16.1	187	168	13.3	184	28.3	2.7	256	24.8
Hawley township	112	–	10.7	50	587	15.2	9	181	12.9	11	27.3	36.4	267	13.3
Highland Grove township	96	11.5	40.6	13	436	18.6	10	175	16.7	11	18.2	18.2	275	35.0+
Hitterdal city	70	8.6	32.9	29	375	16.9	31	140	12.4	22	22.7	–	314	31.5
Holy Cross township	45	4.4	42.2	12	533	20.0	6	175	10.0	5	–	60.0	275	10.0
Humboldt township	88	–	25.0	31	705	20.9	11	244	10.0	–	–	–	–	–
Keene township	54	13.0	31.5	12	500	25.0	3	225	10.0	4	100.0	–	525	22.5
Kragnes township	109	5.5	35.8	29	658	20.2	9	163	10.0	8	37.5	25.0	–	–
Kurtz township	95	1.1	34.7	47	765	23.2	17	211	10.0	5	–	40.0	–	–
Moland township	74	–	51.4	21	531	11.2	8	220	16.0	28	14.3	17.9	292	35.0+
Moorhead city	6 664	9.3	26.7	4 223	603	17.8	1 520	178	11.9	4 399	55.5	2.1	343	33.6
Moorhead township	148	9.5	13.5	101	785	20.2	8	233	10.0	14	35.7	–	550	27.5
Morken township	52	–	34.6	13	663	18.6	12	200	10.0	13	–	15.4	–	–
Oakport township	391	10.5	19.4	251	719	19.6	73	206	10.9	36	33.3	–	517	23.2
Oakport CDP	281	9.3	14.6	197	746	19.9	51	199	10.9	18	22.2	–	625	24.4
Parke township	134	13.4	32.8	40	529	17.4	8	175	10.0	29	–	6.9	325	35.0+
Riverton township	132	1.5	18.9	36	620	21.3	12	221	12.0	7	–	–	225	10.0
Sabin city	145	2.8	30.3	80	540	21.2	47	191	16.2	9	–	–	425	27.5
Skree township	48	–	35.4	2	650	32.5	–	–	–	10	20.0	20.0	275	35.0+
Spring Prairie township	68	–	19.1	18	625	22.1	6	250	12.0	7	–	14.3	275	–
Tansem township	67	6.0	43.3	5	483	10.0	–	–	–	5	–	–	–	–
Ulen city	164	5.5	31.7	60	368	20.0	86	169	13.0	45	26.7	4.4	225	26.7
Ulen township	66	3.0	68.2	4	450	10.0	2	275	10.0	7	57.1	–	250	20.0
Viding township	50	–	46.0	6	200–	10.0	5	192	10.0	2	–	–	–	–
Clearwater County	2 500	8.0	30.3	475	391	20.1	519	143	14.8	564	30.3	6.4	240	28.5
Bagley city	388	7.0	30.9	130	352	18.6	212	141	15.1	195	32.8	–	275	33.8
Bear Creek township	28	7.1	39.3	–	–	–	–	–	–	8	37.5	–	325	22.5
Clearbrook city	151	12.6	29.1	64	413	21.7	74	142	12.5	80	43.8	2.5	203	27.7
Clover township	44	9.1	38.6	3	350	22.5	4	100–	10.0	2	–	–	–	–
Copley township	255	6.3	22.4	64	530	20.5	27	170	13.5	25	40.0	8.0	291	25.8
Dudley township	101	5.0	37.6	7	350	17.5	11	204	26.9	3	–	–	–	–
Eddy township	107	5.6	26.2	3	925	35.0+	6	163	15.0	25	16.0	40.0	250	30.0
Falk township	81	13.6	29.6	12	360	30.0	10	264	12.5	8	–	25.0	325	35.0+
Gonvick city	99	11.1	39.4	38	375	14.6	42	150	22.5	37	18.9	–	175	24.8
Greenwood township	27	11.1	44.4	–	–	–	2	125	10.0	5	40.0	–	–	–
Hangaard township	7	–	–	–	–	–	–	–	–	1	–	–	–	–
Holst township	114	1.8	26.3	13	450	21.1	5	100–	16.7	12	16.7	–	315	23.8
Itasca township	54	7.4	25.9	6	650	27.5	2	175	32.5	5	40.0	–	225	10.0
La Prairie township	62	6.5	17.7	14	340	27.5	13	165	11.8	39	12.8	5.1	166	18.6
Leon township	103	1.9	35.0	17	431	13.1	5	158	16.7	8	–	–	175	10.0
Leonard city	10	–	60.0	–	–	–	8	125	20.0	2	–	–	375	35.0+
Minerva township	79	21.5	22.8	13	430	31.5	5	175	16.7	13	15.4	–	375	35.0+
Moose Creek township	72	4.2	41.7	–	–	–	6	150	20.0	8	50.0	25.0	175	10.0
Nora township	143	10.5	32.2	17	379	18.9	13	119	16.3	12	33.3	16.7	280	25.0
North Clearwater unorg.	13	–	30.8	3	550	10.0	5	108	10.0	–	–	–	–	–

TIPSII [UPF] GPH527 CENSUS90 72583600 06/18/92 1:41 PM MACHINE: C DATA:CENSUS90S*PH5TIPSDA27. 06/16/92 17:23:34 TAPE: NONE FRAME: 509
TSF:CENSUS90*92. 06/18/92 10:41:18 UTF:CENSUS90*93. 06/18/92 10:41:18 META:CENSUS90S*PH5TABLES27. 06/18/92 11:26:48

Table 15. **Homeowner and Renter Characteristics: 1990**—Con.

[Data based on sample and subject to sampling variability, see text. For definitions of terms and meanings of symbols, see text]

State County County Subdivision Place	All owner-occupied housing units			Specified owner-occupied housing units						All renter-occupied housing units				
		Percent with householder moved into unit—		With a mortgage			Not mortgaged				Percent with householder moved into unit—		Specified renter paying cash rent	
	Total	1989 to March 1990	1969 or earlier	Total	Median selected monthly owner costs (dollars)	Median selected monthly owner costs as a percentage of household income in 1989	Total	Median selected monthly owner costs (dollars)	Median selected monthly owner costs as a percentage of household income in 1989	Total	1989 to March 1990	1969 or earlier	Median gross rent (dollars)	Median gross rent as a percentage of household income in 1989
Clearwater County—Con.														
Pine Lake township	129	5.4	45.0	20	314	14.3	15	153	24.2	9	33.3	22.2	338	16.7
Popple township	134	12.7	21.6	21	395	20.8	13	134	13.0	12	33.3	16.7	100–	35.0+
Rice township	27	11.1	18.5	5	517	16.7	7	165	10.0	6	33.3	–	–	–
Shevlin city	42	–	35.7	11	356	18.3	16	125	14.5	7	28.6	28.6	508	20.8
Shevlin township	119	14.3	22.7	7	330	22.5	5	142	16.7	12	66.7	16.7	313	22.5
Sinclair township	56	5.4	33.9	3	350	10.0	4	125	10.0	10	30.0	30.0	325	35.0+
South Clearwater unorg.	11	–	–	4	250	30.0	7	125	10.0	5	60.0	–	175	10.0
Winsor township	44	4.5	45.5	–	–	–	2	225	10.0	15	13.3	20.0	275	22.5
Cook County	1 250	11.4	18.2	328	512	20.6	465	178	12.6	382	45.3	1.6	316	21.8
East Cook unorg.	171	14.6	11.7	18	580	25.0	57	155	10.6	27	29.6	–	–	–
Grand Marais city	332	6.3	26.5	118	600	20.0	143	181	14.7	178	49.4	1.1	320	23.4
Grand Portage unorg.	78	–	7.7	25	406	17.9	35	146	13.5	55	34.5	–	301	16.7
Lutsen township	88	17.0	19.3	25	617	17.9	33	163	11.8	16	56.3	–	350	22.0
Schroeder township	64	15.6	15.6	10	550	16.7	32	177	11.0	8	62.5	–	338	35.0+
Tofte township	72	13.9	27.8	12	360	20.0	30	208	15.0	25	32.0	–	375	15.6
West Cook unorg.	445	13.9	15.1	120	488	20.7	135	184	11.8	73	49.3	5.5	300	16.2
Cottonwood County	3 925	6.2	37.2	1 205	394	15.5	1 605	143	11.8	1 135	36.0	6.4	245	24.1
Amboy township	68	1.5	22.1	8	367	16.0	19	163	13.6	18	16.7	11.1	225	10.0
Amo township	54	3.7	46.3	4	567	35.0+	4	150	10.0	23	17.4	17.4	275	10.0
Ann township	68	2.9	52.9	6	550	25.0	8	200	13.3	12	25.0	33.3	175	10.0
Bingham Lake city	53	3.8	49.1	12	500	22.5	32	146	12.8	7	42.9	–	275	10.0
Carson township	112	1.8	37.5	11	339	13.8	29	139	10.8	16	18.8	12.5	300	13.3
Comfrey city (pt.)	2	–	–	–	–	–	2	175	10.0	–	–	–	–	–
Dale township	59	10.2	47.5	3	375	15.0	5	142	35.0+	9	55.6	44.4	175	10.0
Delton township	46	–	56.5	–	–	–	8	200	13.3	20	–	50.0	125	10.0
Germantown township	75	–	44.0	4	925	30.0	5	100–	22.5	18	22.2	11.1	225	27.5
Great Bend township	209	5.7	36.8	74	457	18.0	43	149	10.5	41	31.7	14.6	363	17.9
Highwater township	55	–	38.2	9	525	35.0+	3	175	10.0	14	14.3	14.3	188	10.0
Jeffers city	169	6.5	27.2	57	339	13.0	96	133	11.4	23	34.8	–	259	19.1
Lakeside township	91	5.5	47.3	25	393	19.2	27	168	10.8	10	40.0	20.0	–	–
Midway township	83	2.4	41.0	22	433	12.2	15	180	10.0	24	29.2	–	250	10.0
Mountain Lake city	639	8.3	32.6	191	350	15.9	383	140	12.3	159	36.5	4.4	240	23.6
Mountain Lake township	83	7.2	44.6	18	517	15.0	11	169	10.0	16	31.3	6.3	175	10.0
Rose Hill township	59	11.9	52.5	6	550	22.5	2	175	10.0	19	10.5	21.1	225	12.0
Selma township	80	11.3	55.0	4	500	20.0	20	225	13.3	15	33.3	40.0	175	10.0
Southbrook township	25	16.0	28.0	3	350	10.0	7	231	10.0	12	33.3	–	175	10.0
Springfield township	53	3.8	54.7	–	–	–	6	175	15.0	17	29.4	–	325	10.0
Storden city	104	10.6	36.5	28	330	11.7	71	155	11.8	18	50.0	–	231	16.3
Storden township	71	2.8	52.1	6	550	35.0+	3	125	10.0	23	26.1	17.4	450	27.5
Westbrook city	319	4.4	39.8	86	357	15.6	197	142	13.5	73	35.6	2.7	264	25.0
Westbrook township	84	–	57.1	13	444	22.5	15	154	12.5	19	–	42.1	300	27.5
Windom city	1 264	7.0	31.7	615	401	15.0	594	141	11.2	529	43.5	.6	238	26.4
Crow Wing County	13 188	10.9	22.2	4 758	532	19.2	4 158	162	12.7	4 016	47.8	1.6	329	28.7
Baxter city	1 062	19.9	13.4	745	612	19.6	172	195	12.3	138	78.3	–	386	29.8
Bay Lake township	256	9.4	23.0	50	663	24.2	79	204	13.6	16	50.0	37.5	325	22.5
Brainerd city	2 878	9.3	31.7	1 259	480	16.7	1 201	145	12.2	2 319	46.7	1.0	323	29.6
Breezy Point city	150	16.0	4.7	61	555	18.5	45	219	14.5	10	70.0	–	475	30.8
Center township	177	21.5	12.4	58	476	18.7	52	159	14.9	19	57.9	–	371	21.3
Crosby city	613	6.0	31.6	204	442	22.9	352	142	14.7	268	37.7	2.2	224	27.9
Crosslake city	442	13.8	12.9	109	622	25.1	235	213	12.8	55	49.1	1.8	400	25.0
Crow Wing township	245	19.6	11.8	75	513	22.5	36	157	11.0	48	50.0	2.1	336	26.3
Cuyuna city	41	17.1	–	7	613	10.0	17	147	14.2	14	14.3	–	325	12.2
Daggett Brook township	123	8.1	34.1	9	438	33.8	11	175	15.7	19	42.1	10.5	175	10.0
Dean Lake township	21	–	33.3	2	550	10.0	–	–	–	1	–	–	–	–
Deerwood city	181	4.4	25.4	59	398	20.9	62	138	13.8	61	37.7	–	232	30.1
Deerwood township	296	9.8	22.6	64	500	18.3	112	159	10.8	45	51.1	–	338	17.5
Emily city	235	10.2	16.6	43	575	33.2	93	186	14.4	28	25.0	–	317	25.0
Fairfield township	103	6.8	28.2	10	450	27.5	24	175	11.0	3	–	66.7	–	–
Fifty Lakes city	109	18.3	6.4	18	500	28.3	45	191	12.3	11	72.7	–	350	27.5
Fort Ripley city	44	6.8	45.5	23	642	10.5	5	125	22.5	5	100.0	–	325	27.5
Fort Ripley township	115	7.8	33.9	36	395	18.9	16	110	10.0	18	38.9	11.1	525	35.0+
Gail Lake township	35	–	11.4	2	450	10.0	6	113	15.0	5	60.0	–	–	–
Garrison city	40	10.0	12.5	7	425	35.0+	9	142	20.5	15	80.0	–	394	30.8
Garrison township	183	10.9	16.4	34	585	25.0	45	143	13.2	19	63.2	–	375	35.0
Ideal township	261	9.6	10.7	66	688	25.0	108	221	11.5	37	29.7	–	475	33.8
Irondale township	333	6.3	26.1	110	459	17.5	87	120	11.9	33	36.4	–	325	23.6
Riverton city	39	12.8	20.5	21	495	21.3	10	119	12.5	9	66.7	–	313	22.5
Ironton city	166	12.0	41.6	65	403	23.8	89	152	12.4	66	42.4	–	310	27.7
Jenkins city	91	4.4	20.9	17	425	25.5	28	136	12.2	3	100.0	–	225	–
Jenkins township	107	3.7	11.2	27	517	15.0	43	196	14.3	4	50.0	–	325	27.5
Lake Edwards township	510	8.2	20.0	161	540	19.6	145	175	11.0	56	69.6	–	390	23.3
Little Pine township	28	25.0	21.4	2	550	35.0+	–	–	–	2	–	–	–	–
Long Lake township	318	7.5	25.8	64	500	16.8	68	166	13.8	12	41.7	–	542	32.5
Manhattan Beach city	42	–	7.1	8	367	16.0	3	375	10.0	–	–	–	–	–
Maple Grove township	172	2.3	25.0	34	506	21.3	32	164	16.8	12	83.3	–	325	22.5
Mission township	215	7.4	11.6	53	510	16.1	63	196	11.1	11	100.0	–	456	35.0+
Nisswa city	472	11.2	17.4	209	587	20.4	166	193	13.3	76	47.4	–	393	21.5
Nokay Lake township	198	4.0	25.3	39	517	19.5	39	158	11.5	24	20.8	12.5	245	18.0
Oak Lawn township	520	12.5	16.2	177	547	16.7	84	171	11.5	60	58.3	5.0	388	29.1
Pelican township	85	5.9	11.8	29	694	25.8	31	219	19.4	11	45.5	27.3	375	10.0
Pequot Lakes city	196	12.2	19.9	74	448	24.0	87	138	13.5	243	44.0	–	308	28.1
Perry Lake township	58	–	25.9	2	550	10.0	14	219	21.7	9	33.3	22.2	375	25.0
Platte Lake township	79	11.4	32.9	3	525	15.0	5	100–	10.0	7	71.4	28.6	725	35.0+
Rabbit Lake township	66	21.2	37.9	6	475	10.0	10	158	16.7	3	–	–	–	–
Roosevelt township	128	3.1	27.3	13	493	14.4	41	141	13.7	20	40.0	15.0	319	29.5
Ross Lake township	44	–	36.4	1	850	35.0+	12	133	10.0	3	–	–	–	–
St. Mathias township	130	3.8	39.2	16	400	10.0	3	100–	10.0	11	18.2	27.3	275	10.0

TIPSII [UPF] GPH527 CENSUS90 72583600 06/18/92 1:41 PM MACHINE: C DATA:CENSUS90S*PH5TIPSDA27. 06/16/92 17:23:34 TAPE: NONE FRAME: 510
TSF:CENSUS90*92. 06/18/92 10:41:18 UTF:CENSUS90*93. 06/18/92 10:41:18 META:CENSUS90S*PH5TABLES27. 06/18/92 11:26:48

Table 15. **Homeowner and Renter Characteristics: 1990**—Con.

[Data based on sample and subject to sampling variability, see text. For definitions of terms and meanings of symbols, see text]

State County County Subdivision Place	All owner-occupied housing units			Specified owner-occupied housing units						All renter-occupied housing units				
		Percent with householder moved into unit—		With a mortgage			Not mortgaged				Percent with householder moved into unit—		Specified renter paying cash rent	
	Total	1989 to March 1990	1969 or earlier	Total	Median selected monthly owner costs (dollars)	Median selected monthly owner costs as a percentage of household income in 1989	Total	Median selected monthly owner costs (dollars)	Median selected monthly owner costs as a percentage of household income in 1989	Total	1989 to March 1990	1969 or earlier	Median gross rent (dollars)	Median gross rent as a percentage of household income in 1989
Crow Wing County—Con.														
Sibley township	230	11.7	13.9	73	543	15.2	64	169	13.3	37	48.6	5.4	356	30.6
Timothy township	47	14.9	25.5	–	–	–	3	175	10.0	2	–	–	175	10.0
Trommald city	28	21.4	25.0	11	379	26.3	11	111	12.2	–	–	–	–	–
West Crow Wing unorg.	1 241	15.1	16.6	605	581	19.9	269	171	13.3	154	60.4	–	395	21.4
Wolford township	74	8.1	14.9	18	600	18.0	36	186	12.4	3	–	–	425	35.0+
Dakota County	72 633	12.8	15.2	52 654	899	21.9	8 892	222	11.9	25 660	52.5	.8	542	25.3
Apple Valley city	9 739	14.6	5.3	8 247	956	22.3	224	266	12.0	1 406	52.8	–	592	28.6
Burnsville city	12 421	11.8	10.3	9 989	954	20.8	677	259	10.5	6 706	61.2	–	576	24.7
Castle Rock township	405	5.4	26.4	181	894	23.9	62	241	11.5	55	25.5	3.6	433	26.7
Coates city	45	8.9	22.2	21	755	20.9	15	184	11.5	19	42.1	–	332	14.2
Douglas township	168	4.8	29.2	52	733	22.5	28	240	16.5	24	54.2	20.8	250	20.0
Eagan city	11 996	17.9	6.1	10 040	973	22.8	635	246	11.6	5 431	65.2	–	604	22.7
Empire township	382	9.7	27.7	244	833	22.5	45	224	10.7	44	47.7	2.3	568	18.3
Eureka township	403	8.4	22.8	186	872	23.6	47	246	12.4	44	15.9	11.4	552	31.9
Farmington city	1 586	13.2	17.7	1 238	809	22.5	306	188	12.0	478	35.1	–	411	25.4
Greenvale township	210	4.3	30.5	57	875	17.8	14	240	11.7	24	–	29.2	313	12.5
Hampton city	84	10.7	40.5	39	577	16.3	34	180	11.3	28	39.3	–	375	35.0+
Hampton township	236	8.1	22.5	88	787	21.3	21	238	11.1	26	23.1	30.8	492	21.3
Hastings city (pt.)	3 911	10.3	24.4	2 334	775	20.9	879	202	11.3	1 494	47.0	1.1	442	27.2
Inver Grove Heights city	5 824	10.4	16.9	3 820	826	21.5	706	230	12.2	1 979	47.4	1.1	545	25.3
Lakeville city	6 958	17.4	5.9	5 187	913	23.3	381	236	13.4	893	60.7	–	620	27.8
Lilydale city	161	4.3	3.1	8	933	28.3	10	400+	10.0	160	52.5	1.9	826	26.0
Marshan township	316	5.4	21.5	141	919	21.6	49	244	12.0	57	57.9	–	463	30.5
Mendota city	36	–	30.6	21	581	27.5	12	225	10.0	3	–	–	675	22.5
Mendota Heights city	3 029	13.0	21.5	2 024	1 172	20.6	708	290	11.8	273	47.6	–	615	24.0
Miesville city	42	4.8	66.7	18	750	21.3	13	213	10.0	2	–	–	225	10.0
New Trier city	28	10.7	25.0	23	677	21.9	2	275	10.0	12	–	–	425	22.5
Nininger township	216	6.9	25.0	123	761	16.8	30	200	10.0	28	53.6	7.1	617	20.0
Northfield city (pt.)	50	16.0	–	36	738	22.0	8	225	10.0	–	–	–	–	–
Randolph city	92	14.1	37.0	43	538	16.5	27	153	10.0	17	70.6	–	322	25.0
Randolph township	147	6.8	25.9	76	818	21.8	33	163	10.7	9	33.3	33.3	–	–
Ravenna township	531	4.9	8.7	374	841	19.4	52	220	10.8	15	13.3	–	613	18.0
Rosemount city	2 243	17.1	14.8	1 564	878	23.2	268	209	10.0	536	51.1	1.3	478	25.2
Sciota township	68	17.6	17.6	21	590	17.5	9	132	10.0	21	19.0	14.3	463	33.5
South St. Paul city	5 708	7.4	39.5	3 326	712	21.1	1 929	211	12.8	2 206	36.7	3.2	422	28.4
Sunfish Lake city	134	9.0	16.4	80	2 000+	23.6	29	400+	13.2	10	100.0	–	675	10.0
Vermillion city	141	5.0	26.2	82	800	20.8	48	220	10.9	19	31.6	–	504	20.4
Vermillion township	310	4.8	24.8	158	783	19.7	38	228	13.6	40	42.5	2.5	456	19.2
Waterford township	148	4.7	37.2	57	772	21.6	36	165	11.0	25	44.0	12.0	425	23.3
West St. Paul city	4 865	6.5	34.1	2 756	736	20.6	1 517	201	12.0	3 576	35.0	1.6	491	28.1
Dodge County	4 482	9.8	25.3	1 976	589	19.6	905	173	12.9	1 056	41.2	3.6	281	24.4
Ashland township	102	10.8	30.4	28	660	16.5	11	181	10.0	25	40.0	–	300	20.0
Blooming Prairie city (pt.)	–	–	–	–	–	–	–	–	–	–	–	–	–	–
Canisteo township	181	5.5	20.4	49	646	15.3	3	175	10.0	18	22.2	11.1	342	35.0+
Claremont city	161	10.6	34.2	79	452	21.2	53	158	14.7	37	59.5	–	294	22.7
Claremont township	114	7.0	34.2	35	635	23.5	11	219	12.2	25	20.0	12.0	313	16.7
Concord township	174	3.4	36.8	44	458	19.1	18	167	16.4	32	18.8	6.3	350	22.5
Dodge Center city	535	14.4	18.9	291	534	18.3	161	173	13.2	205	47.3	2.4	259	23.6
Ellington township	93	4.3	48.4	22	558	25.0	8	217	16.0	13	23.1	15.4	475	10.0
Hayfield city	362	11.3	23.2	177	524	18.4	136	171	12.8	112	47.3	1.8	291	22.9
Hayfield township	115	7.0	50.4	20	550	20.0	10	219	10.0	14	42.9	–	275	22.5
Kasson city	977	12.4	14.0	600	613	18.9	213	162	12.5	293	43.0	–	285	26.5
Mantorville city	269	12.6	19.7	169	632	19.0	52	195	13.3	44	52.3	–	275	25.3
Mantorville township	337	9.5	19.3	152	811	22.4	54	268	11.6	38	36.8	7.9	438	28.8
Milton township	169	5.3	36.7	24	800	23.3	13	213	10.0	39	20.5	17.9	296	12.1
Ripley township	60	11.7	40.0	9	436	26.3	5	142	10.0	17	47.1	–	395	18.0
Vernon township	179	3.4	29.6	35	659	23.4	11	275	10.0	20	20.0	10.0	313	12.5
Wasioja township	259	6.9	27.8	96	635	18.6	26	200	13.7	34	50.0	23.5	394	35.0+
West Concord city	272	7.4	35.3	124	483	17.2	110	148	13.2	72	40.3	–	213	23.1
Westfield township	123	9.8	48.0	22	563	21.3	10	283	25.0	18	–	11.1	300	27.5
Douglas County	8 149	10.2	24.7	3 117	529	20.7	2 361	158	12.7	2 839	46.5	3.0	297	28.2
Alexandria city	1 801	11.7	26.1	774	468	21.2	639	138	11.7	1 726	45.7	1.5	296	28.7
Alexandria township	1 206	10.0	21.6	646	582	20.9	333	173	11.3	184	47.3	–	331	23.9
Belle River township	111	17.1	41.4	14	513	17.5	7	144	14.0	18	50.0	–	370	35.0+
Brandon city	130	11.5	29.2	66	419	17.8	45	186	14.5	49	38.8	4.1	250	26.3
Brandon township	167	9.0	21.0	58	567	22.1	21	182	16.2	24	50.0	8.3	344	35.0+
Carlos city	113	16.8	26.5	39	483	20.6	41	141	17.1	28	42.9	7.1	240	35.0
Carlos township	449	9.4	20.3	175	617	18.8	135	193	12.4	53	56.6	3.8	375	16.2
Evansville city	173	6.9	23.1	43	440	20.3	111	150	15.4	64	60.9	–	221	27.2
Evansville township	66	6.1	30.3	6	550	32.5	2	100–	10.0	16	37.5	25.0	–	–
Forada city	48	4.2	16.7	22	463	18.3	22	138	13.8	7	100.0	–	406	20.6
Garfield city	58	6.9	24.1	31	408	12.4	15	147	18.8	23	52.2	–	425	24.2
Holmes City township	200	11.5	30.0	41	497	19.5	52	150	13.3	17	58.8	11.8	208	11.7
Hudson township	198	18.7	25.3	64	600	21.1	32	173	12.1	19	63.2	10.5	358	29.2
Ida township	252	6.7	17.9	84	583	22.1	49	168	11.7	42	35.7	7.1	310	16.9
Kensington city	89	9.0	39.3	28	300	17.5	46	134	14.8	26	19.2	–	275	30.6
La Grand township	1 055	12.2	17.7	496	570	17.8	289	179	12.9	179	68.7	–	340	27.2
Lake Mary township	262	9.5	23.3	99	587	22.7	45	178	13.1	30	60.0	20.0	425	27.5
Leaf Valley township	130	3.1	28.5	31	550	23.6	24	200	14.1	25	36.0	–	350	30.0
Lund township	98	13.3	26.5	11	388	15.7	11	163	12.2	14	–	14.3	313	22.5
Millerville city	36	–	44.4	4	350	20.0	26	168	14.4	3	–	–	–	–
Millerville township	90	4.4	32.2	6	525	26.3	17	172	29.2	16	12.5	50.0	275	27.5
Miltona city	60	5.0	10.0	25	506	17.9	27	159	15.9	14	50.0	–	208	32.5
Miltona township	242	10.3	21.9	72	506	21.6	48	185	12.6	17	29.4	–	375	16.7
Moe township	179	12.8	22.9	37	686	22.7	35	160	15.9	15	46.7	33.3	367	13.3
Nelson city	50	–	28.0	20	443	12.5	12	133	15.0	15	46.7	–	238	31.9
Orange township	85	5.9	22.4	15	456	18.8	16	250	10.0	22	45.5	4.5	300	27.5
Osakis city (pt.)	373	7.8	38.6	143	471	25.9	204	160	13.6	131	37.4	2.3	234	28.2
Osakis township	171	6.4	21.6	40	500	16.0	32	165	16.8	21	38.1	14.3	300	22.5

TIPSII [UPF] GPH527 CENSUS90 72583600 06/18/92 1:41 PM MACHINE: C DATA:CENSUS90S*PH5TIPSDA27. 06/16/92 17:23:34 TAPE: NONE FRAME: 511
TSF:CENSUS90*92. 06/18/92 10:41:18 UTF:CENSUS90*93. 06/18/92 10:41:18 META:CENSUS90S*PH5TABLES27. 06/18/92 11:26:48

Table 15. **Homeowner and Renter Characteristics: 1990**—Con.

[Data based on sample and subject to sampling variability, see text. For definitions of terms and meanings of symbols, see text]

State County County Subdivision Place	All owner-occupied housing units			Specified owner-occupied housing units						All renter-occupied housing units				
		Percent with householder moved into unit—		With a mortgage			Not mortgaged				Percent with householder moved into unit—		Specified renter paying cash rent	
	Total	1989 to March 1990	1969 or earlier	Total	Median selected monthly owner costs (dollars)	Median selected monthly owner costs as a percentage of household income in 1989	Total	Median selected monthly owner costs (dollars)	Median selected monthly owner costs as a percentage of household income in 1989	Total	1989 to March 1990	1969 or earlier	Median gross rent (dollars)	Median gross rent as a percentage of household income in 1989
Douglas County—Con.														
Solem township	70	10.0	42.9	13	490	20.6	5	175	35.0+	11	18.2	63.6	325	35.0+
Spruce Hill township	110	7.3	36.4	12	400	22.5	6	100–	10.0	20	40.0	–	300	20.0
Urness township	77	–	35.1	2	450	10.0	14	165	11.7	10	–	40.0	225	35.0+
Faribault County	5 335	4.9	40.3	1 676	434	16.4	2 159	159	12.6	1 437	31.5	6.7	265	23.1
Barber township	76	–	56.6	6	250	25.0	6	180	20.0	16	6.3	–	175	20.0
Blue Earth city	1 126	8.4	32.5	479	493	16.8	495	162	12.2	404	39.6	1.0	259	25.9
Blue Earth City township	151	1.3	40.4	47	664	15.7	24	222	16.0	23	17.4	17.4	363	16.7
Bricelyn city	154	5.2	38.3	42	380	15.6	99	154	11.8	48	54.2	–	235	21.5
Brush Creek township	82	2.4	63.4	8	400	27.5	14	175	17.5	15	40.0	33.3	194	17.5
Clark township	103	3.9	45.6	30	513	25.0	24	163	11.4	51	25.5	11.8	263	17.5
Delavan city	103	7.8	36.9	28	417	11.7	66	159	11.4	9	22.2	–	238	21.3
Delavan township	75	1.3	33.3	19	417	17.3	7	171	14.0	24	33.3	25.0	375	32.5
Dunbar township	86	3.5	52.3	10	500	11.1	17	177	12.1	25	28.0	24.0	280	10.7
Easton city	80	2.5	35.0	25	450	12.5	47	173	14.2	13	30.8	–	306	10.0
Elmore city	269	3.7	36.1	96	352	16.2	159	158	15.0	35	37.1	11.4	259	20.5
Elmore township	71	2.8	47.9	6	650	22.5	2	175	10.0	17	41.2	11.8	267	22.5
Emerald township	84	–	40.5	16	400	17.8	21	134	10.0	19	31.6	5.3	213	12.9
Foster township	100	7.0	49.0	19	444	19.0	16	213	20.0	8	37.5	25.0	567	10.0
Frost city	100	12.0	32.0	23	295	11.0	72	152	11.1	2	100.0	–	275	22.5
Jo Daviess township	96	6.3	44.8	17	463	20.5	26	117	12.0	23	13.0	30.4	250	10.0
Kiester city	224	2.2	37.5	79	338	13.2	116	165	12.0	48	16.7	4.2	233	23.8
Kiester township	113	7.1	48.7	31	363	17.2	12	207	12.0	16	12.5	18.8	188	10.0
Lura township	70	–	80.0	9	325	35.0+	2	225	–	17	–	35.3	250	10.0
Minnesota Lake city	234	.4	34.6	78	436	17.7	134	178	14.6	44	43.2	–	255	22.5
Minnesota Lake township	72	5.6	61.1	14	438	17.5	–	–	–	25	16.0	12.0	325	10.0
Pilot Grove township	63	–	55.6	8	350	20.0	15	138	10.0	12	25.0	33.3	725	35.0+
Prescott township	77	–	32.5	15	550	29.2	12	190	10.0	18	38.9	–	250	20.0
Rome township	59	1.7	39.0	11	575	22.9	9	245	10.0	18	–	11.1	275	10.0
Seely township	71	–	62.0	16	400	31.3	6	225	10.0	14	35.7	21.4	263	10.0
Verona township	133	6.8	36.1	34	422	13.1	28	143	11.8	36	5.6	5.6	275	10.0
Walnut Lake township	88	–	59.1	12	550	13.3	11	189	15.7	25	12.0	16.0	375	10.0
Walters city	31	–	35.5	8	267	13.3	19	125	15.8	2	–	–	225	10.0
Wells city	798	3.9	41.5	326	420	15.2	413	148	12.5	236	37.3	4.2	279	22.9
Winnebago city	485	7.2	37.7	158	419	18.8	278	149	12.5	163	24.5	2.5	267	27.6
Winnebago City township	61	9.8	39.3	6	650	15.0	9	158	12.9	31	22.6	19.4	325	10.0
Fillmore County	6 109	6.7	36.1	1 662	470	17.2	1 937	156	12.8	1 713	32.8	6.2	249	22.6
Amherst township	106	7.5	42.5	2	450	35.0+	13	195	14.4	26	34.6	7.7	358	35.0+
Arendahl township	88	3.4	55.7	4	200–	13.3	1	175	10.0	16	–	56.3	–	–
Beaver township	72	2.8	65.3	2	450	35.0+	8	217	10.0	18	61.1	–	325	35.0+
Bloomfield township	113	6.2	38.9	23	410	25.4	5	158	16.7	29	24.1	31.0	196	20.4
Bristol township	117	6.8	48.7	8	433	10.0	22	170	20.0	28	35.7	7.1	229	13.8
Canton city	119	10.1	26.1	42	309	15.6	57	153	14.2	44	43.2	2.3	213	27.0
Canton township	122	5.7	31.1	10	450	16.7	15	166	12.5	43	11.6	30.2	325	27.5
Carimona township	84	1.2	39.3	4	400	30.0	2	175	10.0	23	8.7	21.7	142	10.0
Carrolton township	77	13.0	27.3	3	650	35.0+	2	100–	10.0	34	52.9	–	375	35.0+
Chatfield city (pt.)	330	4.5	35.2	148	527	17.8	139	169	11.5	163	34.4	1.2	256	24.7
Chatfield township	128	3.1	35.2	16	557	12.3	5	181	10.0	32	21.9	–	363	15.0
Fillmore township	146	3.4	39.7	22	522	20.8	12	160	15.0	34	29.4	20.6	188	12.9
Forestville township	120	4.2	39.2	19	488	12.1	19	146	14.6	22	9.1	18.2	525	35.0+
Fountain city	113	5.3	44.2	50	435	12.2	48	176	13.1	7	57.1	–	294	22.5
Fountain township	92	5.4	40.2	12	520	22.5	8	175	22.5	17	17.6	23.5	275	10.0
Harmony city	356	5.1	28.7	123	437	18.4	179	147	12.2	102	38.2	5.9	195	25.1
Harmony township	119	5.0	35.3	13	530	18.6	5	138	10.0	21	33.3	–	–	–
Holt township	61	3.3	55.7	8	450	20.0	4	233	10.0	32	31.3	9.4	266	12.2
Jordan township	105	1.9	41.9	7	738	11.7	4	125	10.0	30	–	26.7	275	10.0
Lanesboro city	285	6.7	37.9	88	379	14.4	150	147	12.4	101	23.8	–	175	22.0
Mabel city	261	6.1	36.4	72	419	15.3	156	143	13.5	51	21.6	5.9	208	24.7
Newburg township	140	2.9	41.4	13	513	18.6	33	141	18.8	27	51.9	–	275	25.0
Norway township	81	3.7	53.1	5	483	29.2	13	138	18.6	35	45.7	5.7	294	35.0+
Ostrander city	79	–	31.6	27	456	15.0	45	157	13.6	15	40.0	–	288	26.3
Peterson city	89	3.4	30.3	39	462	21.4	45	157	12.5	13	53.8	–	230	27.5
Pilot Mound township	99	2.0	37.4	8	750	16.0	10	142	14.3	21	42.9	14.3	225	35.0+
Preble township	70	2.9	45.7	4	550	27.5	2	150	20.0	15	40.0	13.3	325	22.5
Preston city	446	9.2	35.7	172	506	14.8	211	162	12.9	138	39.9	–	249	22.1
Preston township	71	5.6	36.6	–	–	–	1	100–	35.0+	26	7.7	15.4	292	35.0+
Rushford city	456	12.3	33.8	191	444	15.9	216	146	12.3	172	30.2	4.7	255	22.9
Rushford Village city	191	4.7	36.6	58	557	21.8	42	145	10.8	27	25.9	11.1	225	17.1
Spring Valley city	757	10.6	25.0	342	485	17.5	293	162	12.6	244	42.6	.8	272	20.6
Spring Valley township	178	6.7	31.5	39	707	27.2	21	188	16.2	24	4.2	12.5	300	10.0
Sumner township	112	6.3	49.1	13	713	16.3	10	175	10.0	31	29.0	–	375	10.0
Whalan city	39	15.4	59.0	14	350	14.0	19	141	10.0	6	33.3	–	213	15.0
Wykoff city	165	8.5	42.4	47	450	17.3	85	161	13.3	26	34.6	–	270	22.1
York township	122	4.9	32.8	14	322	15.6	37	137	17.0	20	45.0	10.0	213	10.0
Freeborn County	9 993	7.2	35.4	4 201	477	17.1	3 121	166	12.3	3 036	40.3	4.0	286	24.9
Albert Lea city	5 395	7.8	32.0	2 757	480	17.1	1 941	167	12.5	2 138	42.3	2.2	287	25.6
Albert Lea township	325	4.0	36.9	114	547	21.2	64	177	12.5	49	38.8	–	328	22.0
Alden city	209	6.7	39.2	73	463	17.4	123	153	11.6	46	37.0	4.3	313	24.4
Alden township	99	2.0	38.4	26	567	21.7	15	204	10.7	25	12.0	24.0	–	–
Bancroft township	349	4.3	36.4	146	559	16.6	68	175	11.0	34	29.4	–	325	21.0
Bath township	148	4.1	45.3	34	509	16.2	17	186	15.5	22	50.0	50.0	375	27.5
Carlston township	114	2.6	53.5	21	392	26.1	18	171	12.0	25	64.0	–	280	10.0
Clarks Grove city	221	14.9	17.2	77	455	15.4	81	165	13.1	34	20.6	–	267	22.5
Conger city	65	3.1	49.2	12	433	15.0	53	157	10.8	5	–	–	225	22.5
Emmons city	143	7.7	37.1	60	419	14.6	62	168	11.7	33	27.3	6.1	253	23.4

TIPSII [UPF] GPH527 CENSUS90 72583600 06/18/92 1:41 PM MACHINE: C DATA:CENSUS90S*PH5TIPSDA27. 06/16/92 17:23:34 TAPE: NONE FRAME: 512
TSF:CENSUS90*92. 06/18/92 10:41:18 UTF:CENSUS90*93. 06/18/92 10:41:18 META:CENSUS90S*PH5TABLES27. 06/18/92 11:26:48

[Data based on sample and subject to sampling variability, see text. For definitions of terms and meanings of symbols, see text]

State County County Subdivision Place	All owner-occupied housing units			Specified owner-occupied housing units						All renter-occupied housing units				
		Percent with householder moved into unit—		With a mortgage			Not mortgaged				Percent with householder moved into unit—		Specified renter paying cash rent	
	Total	1989 to March 1990	1969 or earlier	Total	Median selected monthly owner costs (dollars)	Median selected monthly owner costs as a percentage of household income in 1989	Total	Median selected monthly owner costs (dollars)	Median selected monthly owner costs as a percentage of household income in 1989	Total	1989 to March 1990	1969 or earlier	Median gross rent (dollars)	Median gross rent as a percentage of household income in 1989
Freeborn County—Con.														
Freeborn city	90	12.2	38.9	44	518	16.3	39	174	12.6	21	4.8	–	225	20.6
Freeborn township	102	2.0	50.0	18	571	18.0	15	189	10.7	14	14.3	14.3	325	20.0
Freeman township	160	1.3	51.3	38	450	14.6	23	164	11.0	37	16.2	21.6	417	15.6
Geneva city	138	6.5	27.5	70	488	17.1	64	165	15.2	41	51.2	–	252	23.6
Geneva township	146	6.2	46.6	33	504	13.8	23	158	12.1	15	66.7	13.3	300	23.0
Glenville city	254	6.3	38.2	131	463	20.8	97	152	14.5	48	54.2	–	284	22.2
Hartland city	96	8.3	42.7	38	425	15.2	51	142	13.2	13	53.8	–	236	14.3
Hartland township	100	3.0	50.0	13	442	16.3	13	132	10.0	24	16.7	20.8	363	32.5
Hayward city	86	10.5	39.5	32	425	12.3	51	149	11.3	16	–	12.5	192	22.5
Hayward township	132	6.1	38.6	31	464	19.4	13	163	11.8	29	13.8	6.9	313	30.8
Hollandale city	94	–	31.9	28	356	14.0	60	174	12.0	28	60.7	–	221	27.5
London township	122	9.8	61.5	19	425	19.0	17	130	14.2	26	53.8	7.7	213	14.0
Manchester city	26	34.6	34.6	6	350	15.0	9	138	10.0	10	40.0	–	225	15.0
Manchester township	147	6.8	47.6	41	523	14.6	14	213	11.7	34	35.3	5.9	342	32.5
Mansfield township	94	2.1	28.7	23	381	20.2	11	231	10.0	21	19.0	9.5	225	10.0
Moscow township	193	6.2	47.2	42	436	19.1	33	183	11.0	27	29.6	11.1	375	28.8
Myrtle city	28	14.3	25.0	9	364	20.6	19	111	14.6	4	50.0	–	225	10.0
Newry township	144	.7	37.5	40	400	16.7	21	178	11.1	30	50.0	–	375	24.0
Nunda township	110	4.5	42.7	15	469	23.1	9	218	15.0	24	25.0	20.8	275	22.5
Oakland township	123	13.0	44.7	31	468	17.2	7	171	14.0	26	19.2	19.2	375	18.0
Pickerel Lake township	206	6.3	27.7	91	607	16.9	16	200	13.3	43	41.9	7.0	281	35.0+
Riceland township	155	15.5	32.3	42	429	20.4	31	169	10.0	25	8.0	16.0	350	16.7
Shell Rock township	121	4.1	47.9	31	423	12.4	23	144	13.5	57	52.6	8.8	313	17.3
Twin Lakes city	58	17.2	22.4	15	438	16.7	20	129	11.8	12	83.3	–	238	17.1
Goodhue County	11 622	9.3	28.2	4 810	602	18.0	2 844	176	12.6	3 576	40.5	3.6	321	24.5
Bellechester city (pt.)	44	9.1	20.5	15	492	11.5	18	183	12.9	–	–	–	–	–
Belle Creek township	105	4.8	44.8	11	650	22.5	9	205	12.9	21	33.3	19.0	225	10.0
Belvidere township	110	18.2	46.4	17	710	21.9	5	208	12.5	34	11.8	2.9	325	20.0
Cannon Falls city	892	7.1	21.3	454	578	20.4	229	168	12.2	351	40.5	3.7	361	22.0
Cannon Falls township	404	17.6	16.6	120	700	22.1	25	272	12.5	36	66.7	–	613	23.9
Cherry Grove township	109	2.8	41.3	14	533	23.3	10	238	12.5	32	28.1	–	225	10.0
Dennison city (pt.)	50	4.0	42.0	15	650	22.5	26	195	11.8	8	12.5	–	367	32.5
Featherstone township	250	4.0	27.2	69	517	15.7	31	194	12.9	20	40.0	20.0	192	12.5
Florence township	409	9.3	21.3	156	571	19.3	99	168	12.4	41	24.4	14.6	369	21.4
Goodhue city	168	7.7	33.9	73	534	17.4	91	185	14.4	41	56.1	–	289	23.9
Goodhue township	166	13.3	35.5	27	571	22.5	12	178	12.0	45	35.6	11.1	346	18.0
Hay Creek township	210	8.1	19.0	41	575	16.4	15	192	11.5	26	23.1	15.4	292	18.8
Holden township	124	8.1	30.6	19	731	17.3	9	231	10.0	15	20.0	40.0	525	22.5
Kenyon city	511	9.6	32.9	196	521	17.0	228	159	13.1	133	40.6	6.0	265	20.8
Kenyon township	127	2.4	25.2	28	713	17.5	4	200	20.0	19	–	15.8	275	35.0+
Lake City city (pt.)	110	4.5	30.9	31	381	11.9	45	166	13.6	101	47.5	–	268	27.2
Leon township	260	5.8	28.1	75	808	20.5	15	184	13.6	34	26.5	14.7	358	25.6
Minneola township	183	2.2	30.6	35	646	22.3	18	215	12.0	25	32.0	8.0	425	35.0+
Pine Island city (pt.)	565	12.2	22.8	280	671	17.7	178	176	14.5	207	31.4	1.0	291	22.2
Pine Island township	185	2.2	35.1	44	813	15.6	8	190	13.3	30	10.0	10.0	483	16.0
Red Wing city	4 115	10.8	28.1	2 231	598	17.2	1 196	176	12.4	1 842	46.3	1.9	337	26.0
Roscoe township	187	9.6	33.2	43	673	15.4	13	219	13.0	29	6.9	20.7	325	27.5
Stanton township	261	5.7	26.1	119	750	21.2	53	223	10.4	26	26.9	11.5	240	17.1
Vasa township	273	7.7	34.8	50	673	23.0	28	183	11.7	26	7.7	11.5	350	22.5
Wacouta township	134	10.4	20.9	79	597	18.4	41	197	10.5	26	53.8	11.5	436	17.7
Wanamingo city	257	7.0	28.4	104	539	17.3	102	174	13.4	83	25.3	2.4	275	23.4
Wanamingo township	134	3.7	34.3	19	663	19.0	19	225	17.3	44	20.5	11.4	300	15.0
Warsaw township	181	6.6	23.2	32	611	17.8	5	225	10.0	22	9.1	18.2	375	22.5
Welch township	191	7.3	26.7	47	637	21.7	5	142	16.7	37	35.1	–	417	13.8
Zumbrota city	734	10.8	34.7	326	576	15.1	286	162	12.3	197	42.6	–	283	26.0
Zumbrota township	173	10.4	38.7	40	700	21.7	21	205	10.0	25	–	–	475	10.0
Grant County	1 952	6.5	37.6	445	437	18.1	797	146	13.7	502	29.9	6.6	227	26.6
Ashby city	128	4.7	39.8	40	450	15.4	67	161	14.9	42	26.2	–	233	27.1
Barrett city	105	–	46.7	22	373	22.5	73	134	12.0	38	36.8	–	263	26.3
Delaware township	39	12.8	51.3	2	400	25.0	2	125	10.0	6	33.3	–	–	–
Elbow Lake city	403	7.9	37.2	134	449	16.1	226	150	14.2	126	30.2	7.9	254	30.0
Elbow Lake township	42	9.5	31.0	6	275	15.0	–	–	–	18	33.3	27.8	175	10.0
Elk Lake township	82	7.3	28.0	9	583	18.0	14	200	10.0	16	50.0	37.5	275	10.0
Erdahl township	87	6.9	24.1	26	400	20.0	20	131	11.8	23	65.2	4.3	413	22.5
Gorton township	27	–	55.6	2	250	27.5	4	150	10.0	3	–	–	–	–
Herman city	166	4.2	39.2	46	423	20.0	110	156	12.8	41	24.4	–	158	26.9
Hoffman city	194	5.7	18.6	67	380	21.3	118	138	16.6	60	23.3	–	205	28.3
Land township	69	7.2	50.7	–	–	–	3	100–	35.0+	21	47.6	9.5	300	27.5
Lawrence township	32	6.3	75.0	2	350	35.0+	5	169	15.0	11	18.2	18.2	375	10.0
Lien township	48	–	60.4	9	383	18.0	12	150	12.0	2	100.0	–	325	10.0
Logan township	45	–	51.1	8	450	25.0	10	367	22.5	7	–	28.6	192	30.8
Macsville township	43	4.7	48.8	2	250	10.0	6	175	10.0	2	100.0	–	–	–
Norcross city	33	6.1	33.3	2	250	10.0	22	141	14.7	4	25.0	–	275	35.0+
North Ottawa township	30	20.0	33.3	3	550	10.0	2	175	22.5	3	–	–	–	–
Pelican Lake township	128	11.7	18.8	33	558	18.3	35	138	11.7	8	12.5	25.0	–	–
Pomme de Terre township	56	8.9	51.8	8	550	23.3	7	100–	10.0	4	–	–	–	–
Roseville township	39	17.9	56.4	–	–	–	1	175	10.0	19	36.8	–	175	10.0
Sanford township	47	–	44.7	6	650	15.0	6	188	15.0	35	11.4	8.6	205	27.9
Stony Brook township	47	6.4	40.4	5	425	12.5	10	158	12.5	11	27.3	–	263	14.0
Wendell city	62	3.2	35.5	13	363	16.3	44	126	12.6	2	–	–	225	10.0
Hennepin County	265 616	9.4	25.2	178 734	833	21.0	52 239	220	12.1	153 444	47.1	1.8	487	27.0
Bloomington city	24 279	8.0	26.8	17 058	863	20.0	4 271	233	11.3	10 209	49.9	.7	574	25.8
Brooklyn Center city	7 806	7.1	40.4	5 160	713	19.5	2 284	189	11.1	3 420	40.4	1.3	509	28.9
Brooklyn Park city	13 749	10.7	13.2	11 647	829	21.4	1 122	225	11.5	6 637	54.9	.8	475	26.4
Champlin city	4 750	13.2	8.8	4 244	855	23.2	305	209	10.7	673	54.5	–	510	25.0
Chanhassen city (pt.)	–	–	–	–	–	–	–	–	–	–	–	–	–	–
Corcoran city	1 466	9.2	9.3	901	917	21.9	91	293	11.1	79	41.8	–	430	21.4
Crystal city	7 170	6.5	36.9	4 987	722	20.3	1 846	190	11.8	2 102	44.5	.4	504	24.5
Dayton city (pt.)	1 295	15.5	13.0	747	819	22.1	127	188	13.0	64	53.1	6.3	808	32.6

TIPSII [UPF] GPH527 CENSUS90 72583600 06/18/92 1:41 PM MACHINE: C DATA:CENSUS90S*PH5TIPSDA27. 06/16/92 17:23:34 TAPE: NONE FRAME: 513
TSF:CENSUS90*92. 06/18/92 10:41:18 UTF:CENSUS90*93. 06/18/92 10:41:18 META:CENSUS90S*PH5TABLES27. 06/18/92 11:26:48

Table 15. **Homeowner and Renter Characteristics: 1990**—Con.

[Data based on sample and subject to sampling variability, see text. For definitions of terms and meanings of symbols, see text]

State County County Subdivision Place	All owner-occupied housing units			Specified owner-occupied housing units						All renter-occupied housing units				
		Percent with householder moved into unit—		With a mortgage			Not mortgaged				Percent with householder moved into unit—		Specified renter paying cash rent	
	Total	1989 to March 1990	1969 or earlier	Total	Median selected monthly owner costs (dollars)	Median selected monthly owner costs as a percentage of household income in 1989	Total	Median selected monthly owner costs (dollars)	Median selected monthly owner costs as a percentage of household income in 1989	Total	1989 to March 1990	1969 or earlier	Median gross rent (dollars)	Median gross rent as a percentage of household income in 1989
Hennepin County—Con.														
Deephaven city	1 253	8.6	21.4	901	1 153	21.2	266	313	11.6	71	54.9	–	813	30.6
Eden Prairie city	10 479	13.9	5.2	8 924	1 119	22.5	570	320	11.5	3 968	59.2	–	657	23.1
Edina city	15 170	7.4	23.7	8 771	1 185	20.3	2 958	332	11.7	4 690	32.2	1.7	654	27.4
Excelsior city	472	13.1	32.2	278	865	21.1	121	241	13.8	691	45.6	1.0	462	25.0
Fort Snelling unorg.	–	–	–	–	–	–	–	–	–	7	–	–	625	10.0
Golden Valley city	6 679	6.8	30.9	4 500	896	18.3	1 465	271	11.7	1 594	31.7	2.5	522	25.7
Greenfield city	426	7.7	15.7	235	866	21.5	49	230	14.4	31	22.6	9.7	475	22.9
Greenwood city	206	7.8	24.3	142	1 087	23.2	57	400+	13.0	44	36.4	9.1	679	21.7
Hanover city (pt.)	71	4.2	21.1	28	914	23.3	11	196	13.8	6	–	–	275	10.0
Hassan township	555	7.0	15.5	329	845	21.3	56	231	17.5	30	23.3	16.7	333	16.7
Hopkins city	2 804	10.8	30.3	1 506	819	19.8	850	211	11.8	5 169	44.8	.9	520	24.7
Independence city	848	2.9	19.1	444	996	22.9	113	241	11.4	73	43.8	4.1	714	16.9
Long Lake city	499	9.6	20.4	379	904	20.5	90	241	13.2	248	39.5	–	504	25.9
Loretto city	106	13.2	31.1	63	847	26.4	36	200	11.6	73	49.3	2.7	356	27.2
Maple Grove city	11 250	13.6	3.5	9 977	919	22.5	475	242	11.4	1 281	52.8	–	710	24.5
Maple Plain city	450	10.0	17.1	357	815	21.4	51	249	11.3	246	46.3	2.0	511	24.9
Medicine Lake city	101	6.9	26.7	74	1 292	20.0	27	400+	11.7	65	47.7	–	467	25.0
Medina city	899	10.5	22.0	549	1 117	24.8	110	311	10.5	108	47.2	–	629	19.3
Minneapolis city	79 845	9.2	31.2	46 177	700	20.7	20 306	200	13.0	80 837	46.3	2.3	424	28.4
Minnetonka city	14 307	9.7	18.5	10 073	1 007	20.7	2 171	278	11.5	4 380	57.7	.6	660	23.9
Minnetonka Beach city	181	6.6	18.8	134	2 000+	22.5	40	400+	14.3	11	45.5	18.2	1 000+	15.0
Minnetrista city	1 109	12.5	15.7	702	1 125	22.9	111	400+	12.6	86	30.2	9.3	600	33.9
Mound city	2 854	10.9	14.7	2 234	806	21.9	366	206	13.2	856	52.8	–	518	24.4
New Hope city	4 723	5.0	30.1	3 778	766	17.9	613	240	11.5	3 784	43.7	1.3	523	28.0
Orono city	2 372	9.8	22.8	1 564	1 354	22.0	522	281	14.1	241	61.0	–	675	26.6
Osseo city	585	7.9	39.8	335	734	18.8	211	209	13.7	413	44.3	3.9	463	25.9
Plymouth city	13 519	12.1	10.0	10 840	1 104	21.7	1 229	250	11.5	4 842	59.8	.3	611	22.9
Richfield city	10 406	7.0	41.1	6 116	746	20.3	3 374	210	11.4	5 145	43.0	2.7	457	27.0
Robbinsdale city	4 386	6.8	37.2	2 738	734	21.6	1 349	207	11.8	1 622	35.1	2.4	507	28.4
Rockford city (pt.)	97	11.3	2.1	40	758	23.3	4	200	10.0	70	64.3	–	529	18.6
Rogers city	163	9.2	19.6	100	809	20.3	46	264	11.2	101	60.4	1.0	400	24.7
St. Anthony city (pt.)	1 882	2.6	46.0	952	851	18.9	655	265	10.9	326	49.1	2.1	561	30.2
St. Bonifacius city	299	6.7	24.7	182	777	20.7	83	213	12.4	99	47.5	–	467	22.7
St. Louis Park city	12 469	9.5	32.6	8 068	783	20.4	3 083	215	12.3	7 456	48.4	2.1	544	25.1
Shorewood city	1 833	15.4	18.7	1 350	1 191	23.4	306	375	11.2	190	45.8	–	611	25.1
Spring Park city	204	11.8	21.6	133	861	22.8	42	233	20.0	537	46.9	1.3	543	27.3
Tonka Bay city	504	9.3	22.2	366	1 384	25.3	108	388	16.6	73	53.4	4.1	760	28.5
Wayzata city	925	13.5	26.2	548	1 187	21.8	210	332	14.1	790	42.8	.5	543	28.1
Woodland city	170	11.8	24.7	103	1 979	23.7	59	400+	12.6	6	33.3	–	425	22.5
Houston County	5 451	7.4	31.0	1 917	535	18.2	1 675	168	12.2	1 393	36.0	4.0	300	24.7
Black Hammer township	75	5.3	29.3	7	530	23.5	2	225	10.0	28	14.3	–	–	–
Brownsville city	144	7.6	23.6	71	437	18.4	44	147	13.3	16	37.5	–	350	28.3
Brownsville township	131	5.3	32.1	28	500	17.5	13	165	16.3	18	33.3	16.7	413	35.0+
Caledonia city	868	4.5	31.9	280	465	17.6	431	163	12.8	272	41.2	–	228	26.2
Caledonia township	135	5.2	43.7	40	656	20.5	16	171	13.3	35	20.0	8.6	275	27.5
Crooked Creek township	87	2.3	36.8	22	400	22.0	11	119	12.2	15	33.3	20.0	–	–
Eitzen city	96	9.4	28.1	32	467	23.0	55	177	16.7	6	50.0	–	350	27.5
Hokah city	181	7.2	32.0	75	436	16.0	81	167	13.3	86	31.4	3.5	285	27.1
Hokah township	164	7.3	29.9	60	729	16.2	19	134	10.0	18	38.9	11.1	408	18.6
Houston city	308	9.4	34.7	114	462	19.6	156	160	11.5	113	41.6	2.7	251	25.9
Houston township	127	2.4	33.1	25	530	22.5	15	197	10.0	22	18.2	18.2	238	28.8
Jefferson township	41	4.9	65.9	4	450	27.5	4	100	10.0	5	–	–	–	–
La Crescent city	1 248	9.1	24.4	655	581	16.2	408	178	11.7	382	38.2	3.9	387	24.7
La Crescent township	431	12.5	20.9	214	684	19.6	85	181	10.0	59	18.6	–	417	12.6
Mayville township	102	7.8	22.5	26	486	23.8	8	175	22.5	22	50.0	9.1	242	20.8
Money Creek township	140	4.3	29.3	27	419	19.3	9	163	18.0	10	20.0	–	425	10.0
Mound Prairie township	152	7.2	27.6	40	609	16.7	11	179	12.2	30	40.0	–	538	16.7
Sheldon township	83	6.0	48.2	10	550	16.7	10	114	12.5	23	30.4	4.3	300	22.5
Spring Grove city	409	7.6	37.2	128	421	20.9	245	162	12.1	123	38.2	3.3	208	23.9
Spring Grove township	121	7.4	51.2	16	525	20.0	14	136	10.0	35	37.1	17.1	310	35.0+
Union township	96	5.2	36.5	6	550	15.0	10	192	10.0	9	–	22.2	225	10.0
Wilmington township	153	6.5	37.9	16	667	27.5	14	170	10.0	13	38.5	23.1	–	–
Winnebago township	76	7.9	47.4	9	390	23.8	9	163	10.0	20	45.0	–	–	–
Yucatan township	83	7.2	33.7	12	567	17.1	5	158	25.8	33	30.3	6.1	275	35.0+
Hubbard County	4 804	8.4	20.4	1 147	486	19.5	1 267	158	12.5	977	43.2	1.6	275	27.7
Akeley city	148	5.4	25.0	33	345	24.7	71	139	13.4	24	58.3	–	350	34.3
Akeley township	106	8.5	20.8	10	467	14.3	16	175	20.0	26	46.2	–	317	32.5
Arago township	158	10.1	19.6	36	500	20.0	28	212	13.3	4	–	–	–	–
Badoura township	18	–	27.8	2	350	27.5	–	–	–	7	28.6	–	225	10.0
Clay township	11	–	45.5	4	650	35.0+	3	175	10.0	7	–	–	375	22.5
Clover township	32	–	34.4	3	450	35.0+	10	200	26.7	4	100.0	–	–	–
Crow Wing Lake township	73	11.0	23.3	13	575	33.8	32	168	11.9	–	–	–	–	–
Farden township	224	6.3	20.5	60	567	17.1	24	190	12.0	47	40.4	–	331	35.0+
Fern township	62	4.8	9.7	11	608	22.9	5	208	10.0	14	50.0	7.1	158	35.0+
Guthrie township	116	–	31.0	13	525	16.3	6	138	22.5	9	11.1	–	238	15.0
Hart Lake township	115	5.2	20.0	7	575	27.5	10	210	10.0	12	41.7	25.0	–	–
Helga township	300	6.3	16.3	62	492	14.1	24	150	14.1	16	37.5	–	289	35.0+
Hendrickson township	100	–	26.0	9	450	27.5	13	185	18.6	–	–	–	–	–
Henrietta township	414	12.3	16.2	146	530	16.6	79	171	14.8	42	38.1	–	347	24.6
Hubbard township	227	9.7	18.5	52	462	17.3	71	155	11.3	14	50.0	21.4	358	10.0
Lake Alice township	43	14.0	30.2	–	–	–	14	100	11.7	3	–	–	–	–
Lake Emma township	245	16.3	13.1	64	533	18.8	73	199	14.6	14	35.7	–	388	17.5
Lake George township	125	13.6	19.2	18	340	18.0	40	134	13.1	12	33.3	–	294	35.0+
Lake Hattie township	31	9.7	6.5	1	350	10.0	7	115	14.0	5	–	–	–	–
Lakeport township	189	10.6	11.6	42	483	23.8	41	189	11.7	17	76.5	–	325	27.5

TIPSII [UPF] GPH527 CENSUS90 72583600 06/18/92 1:41 PM MACHINE: C DATA:CENSUS90S*PH5TIPSDA27. 06/16/92 17:23:34 TAPE: NONE FRAME: 514
TSF:CENSUS90*92. 06/18/92 10:41:18 UTF:CENSUS90*93. 06/18/92 10:41:18 META:CENSUS90S*PH5TABLES27. 06/18/92 11:26:48

Table 15. **Homeowner and Renter Characteristics: 1990**—Con.

[Data based on sample and subject to sampling variability, see text. For definitions of terms and meanings of symbols, see text]

State County County Subdivision Place	All owner-occupied housing units			Specified owner-occupied housing units						All renter-occupied housing units				
		Percent with householder moved into unit—		With a mortgage			Not mortgaged				Percent with householder moved into unit—		Specified renter paying cash rent	
	Total	1989 to March 1990	1969 or earlier	Total	Median selected monthly owner costs (dollars)	Median selected monthly owner costs as a percentage of household income in 1989	Total	Median selected monthly owner costs (dollars)	Median selected monthly owner costs as a percentage of household income in 1989	Total	1989 to March 1990	1969 or earlier	Median gross rent (dollars)	Median gross rent as a percentage of household income in 1989
Hubbard County—Con.														
Laporte city	37	–	27.0	11	350	30.8	22	159	11.0	7	42.9	–	258	35.0+
Mantrap township	93	14.0	18.3	15	563	18.8	11	142	13.8	5	–	–	–	–
Nevis city	126	10.3	26.2	19	413	14.6	67	139	13.1	39	69.2	7.7	284	27.1
Nevis township	212	2.8	12.7	50	483	15.2	62	174	11.9	22	36.4	4.5	283	14.0
Park Rapids city	729	6.7	34.8	275	426	18.6	357	141	11.8	537	44.3	–	230	28.2
Rockwood township	115	9.6	1.7	26	683	22.5	8	133	10.0	15	66.7	–	233	15.0
Schoolcraft township	28	7.1	35.7	8	533	25.0	–	–	–	–	–	–	–	–
Steamboat River township	38	–	7.9	6	475	22.5	17	192	11.3	–	–	–	–	–
Straight River township	165	10.9	15.8	25	475	16.7	25	132	10.9	23	13.0	8.7	404	15.0
Thorpe township	8	–	–	–	–	–	3	100–	10.0	–	–	–	–	–
Todd township	414	9.4	14.3	119	546	24.2	102	160	11.0	44	31.8	6.8	342	18.3
White Oak township	102	10.8	23.5	7	525	17.5	26	163	17.7	8	50.0	–	275	22.5
Isanti County	7 321	7.6	17.4	3 093	633	21.1	1 056	186	12.5	1 489	37.6	2.7	357	28.0
Athens township	597	10.1	7.9	237	675	22.2	28	191	11.7	39	64.1	–	443	35.0+
Bradford township	790	6.7	6.3	465	620	20.9	64	182	12.3	51	58.8	5.9	445	20.4
Braham city (pt.)	291	11.3	25.1	123	562	20.1	94	185	13.4	164	32.3	1.2	214	24.0
Cambridge city	1 118	8.1	16.2	543	619	18.3	317	188	12.8	758	38.3	.8	369	30.0
Cambridge township	604	8.1	19.7	287	632	20.6	107	185	11.5	68	48.5	2.9	438	21.3
Dalbo township	182	7.7	24.7	34	540	26.4	16	171	17.8	21	33.3	23.8	463	14.0
Isanti city	310	9.7	12.6	224	557	23.4	72	178	12.6	137	24.1	–	288	28.2
Isanti township	548	6.6	20.4	287	696	20.3	61	196	11.1	34	44.1	–	370	22.5
Maple Ridge township	222	5.0	27.0	47	621	16.2	17	185	10.0	20	25.0	20.0	369	16.7
North Branch township	461	8.9	18.0	161	683	21.3	34	195	13.6	37	43.2	5.4	613	22.9
Oxford township	195	2.1	25.1	55	705	22.8	13	165	16.3	12	66.7	16.7	380	35.0+
Spencer Brook township	381	11.3	12.6	111	662	21.9	36	196	13.8	23	34.8	26.1	450	27.5
Springvale township	320	4.7	20.9	93	585	20.2	21	181	11.7	26	26.9	7.7	438	31.3
Stanchfield township	326	5.5	33.4	64	535	20.4	51	182	11.1	37	27.0	5.4	283	17.1
Stanford township	521	4.4	19.0	191	678	25.7	41	202	13.0	33	21.2	–	485	26.3
Wyanett township	455	8.1	20.7	171	648	20.4	84	189	12.4	29	44.8	13.8	475	15.0
Itasca County	12 855	8.1	27.2	3 784	493	17.8	4 000	159	12.5	2 606	43.1	3.3	297	27.9
Alvwood township	18	–	11.1	–	–	–	–	–	–	3	–	–	–	–
Arbo township	277	3.2	22.7	91	513	18.7	49	176	12.9	25	32.0	–	433	35.0+
Ardenhurst township	56	8.9	12.5	3	350	35.0+	19	175	10.0	4	–	–	325	27.5
Balsam township	163	12.9	19.6	32	500	16.8	44	134	12.9	16	12.5	18.8	–	–
Bass Brook township	627	12.8	16.4	279	535	15.4	153	166	11.9	84	56.0	–	308	26.0
Bearville township	53	13.2	9.4	4	550	10.0	14	133	10.0	2	100.0	–	–	–
Bigfork city	109	11.0	23.9	27	450	23.9	28	150	14.7	37	24.3	–	261	28.8
Bigfork township	122	4.1	34.4	9	450	12.9	28	185	13.3	32	25.0	6.3	209	28.0
Blackberry township	208	9.1	15.4	42	493	20.0	27	154	10.8	30	33.3	16.7	363	35.0+
Bovey city	220	6.4	44.1	56	353	17.5	139	154	13.5	67	44.8	3.0	225	27.1
Bowstring township	64	–	9.4	8	433	22.5	27	130	15.0	2	100.0	–	–	–
Bowstring Lake unorg.	235	10.2	21.3	47	268	21.1	66	172	16.1	70	52.9	8.6	190	29.2
Carpenter township	76	21.1	27.6	4	500	35.0+	26	200	16.3	4	100.0	–	125	22.5
Coleraine city	322	5.9	44.7	154	427	14.8	144	151	12.3	79	41.8	–	233	26.1
Deer Lake unorg.	1 011	6.7	16.5	300	545	18.1	216	170	12.0	77	55.8	3.9	448	31.9
Deer River city	201	9.0	40.8	48	380	20.7	105	149	13.3	130	46.2	–	248	29.2
Deer River township	198	10.1	21.2	37	495	17.6	27	154	13.5	7	57.1	–	358	24.2
Effie city	40	7.5	22.5	15	517	18.8	3	225	10.0	4	50.0	–	275	35.0+
Effie unorg.	70	–	35.7	–	–	–	8	140	16.0	4	–	–	–	–
Feeley township	108	9.3	25.9	15	513	15.0	28	160	17.5	9	33.3	–	525	32.5
Good Hope township	48	6.3	27.1	5	617	35.0+	4	167	10.0	2	–	–	–	–
Goodland township	154	6.5	27.9	14	471	20.0	31	173	11.5	6	66.7	–	350	10.0
Grand Rapids township	3 199	7.5	26.4	1 342	517	17.9	1 201	170	12.0	1 329	40.3	2.3	322	28.3
Grand Rapids city	2 112	7.4	31.6	898	513	18.5	940	172	12.0	1 131	40.1	2.6	304	28.3
La Prairie city	141	2.8	23.4	86	500	17.9	35	190	11.3	32	31.3	–	341	15.8
Grattan township	19	10.5	31.6	–	–	–	5	125	10.0	4	25.0	75.0	–	–
Greenway township	693	6.2	41.4	199	435	16.7	351	134	12.9	101	49.5	2.0	198	29.2
Calumet city	113	8.0	47.8	35	341	14.0	63	131	14.3	37	62.2	–	200	35.0+
Marble city	241	5.8	41.5	66	386	18.8	140	132	13.5	38	36.8	–	142	28.2
Harris township	935	9.1	21.3	386	606	19.2	237	180	12.0	89	69.7	–	372	21.1
Iron Range township	213	8.5	45.1	47	419	17.4	111	142	13.2	37	48.6	–	213	28.9
Taconite city	110	9.1	45.5	23	346	21.5	74	134	12.0	27	48.1	–	188	28.1
Keewatin city	424	11.3	48.3	113	378	18.5	262	143	12.6	61	45.9	3.3	273	26.1
Kinghurst township	31	–	25.8	5	383	16.7	10	138	12.5	4	50.0	25.0	325	32.5
Lake Jessie township	101	3.0	21.8	18	486	25.0	13	128	13.0	6	66.7	–	–	–
Lawrence township	161	3.1	28.0	28	430	25.0	49	142	14.8	9	33.3	–	–	–
Liberty township	25	12.0	20.0	3	450	32.5	7	100–	10.0	–	–	–	–	–
Little Sand Lake unorg.	126	4.8	18.3	13	488	14.4	4	150	27.5	6	33.3	–	–	–
Lone Pine township	174	12.1	36.8	67	550	19.7	76	144	12.1	3	–	–	325	10.0
Nashwauk city (pt.)	–	–	–	–	–	–	–	–	–	–	–	–	–	–
Marcell township	148	16.2	23.0	16	543	31.3	27	213	15.9	7	100.0	–	275	22.5
Max township	40	–	32.5	2	250	10.0	8	150	10.0	7	–	28.6	325	35.0+
Moose Park township	30	6.7	46.7	2	350	35.0+	–	–	–	2	–	–	–	–
Morse township	164	4.9	25.0	14	360	17.5	6	100–	22.5	17	70.6	5.9	345	26.9
Nashwauk township	603	8.8	37.3	142	406	16.7	240	149	13.0	117	37.6	2.6	216	29.7
Nashwauk city (pt.)	340	7.6	41.8	104	377	16.3	193	145	13.0	96	38.5	1.0	211	29.7
Nore township	6	–	50.0	–	–	–	3	175	22.5	2	–	100.0	–	–
Northeast Itasca unorg.	365	7.1	16.2	56	505	13.3	75	168	13.4	19	15.8	15.8	175	10.0
Oteneagen township	64	4.7	15.6	5	283	12.5	–	–	–	–	–	–	–	–
Pomroy township	8	–	25.0	–	–	–	–	–	–	4	25.0	–	–	–
Sago township	52	11.5	17.3	2	650	22.5	8	100–	11.4	12	16.7	25.0	300	10.0
Sand Lake township	44	9.1	20.5	5	1 344	35.0+	8	125	11.4	2	100.0	–	–	–
Spang township	77	9.1	26.0	11	475	18.3	–	–	–	11	72.7	27.3	275	22.5
Splithand township	90	12.2	33.3	10	383	16.7	5	163	12.5	4	–	100.0	–	–
Squaw Lake city	36	–	50.0	4	400	30.0	20	156	18.2	15	26.7	–	188	26.9
Stokes township	71	5.6	21.1	9	617	12.9	11	131	20.6	2	100.0	–	–	–

TIPSII [UPF] GPH527 CENSUS90 72583600 06/18/92 1:41 PM MACHINE: C DATA:CENSUS90S*PH5TIPSDA27. 06/16/92 17:23:34 TAPE: NONE FRAME: 515
TSF:CENSUS90*92. 06/18/92 10:41:18 UTF:CENSUS90*93. 06/18/92 10:41:18 META:CENSUS90S*PH5TABLES27. 06/18/92 11:26:48

Table 15. **Homeowner and Renter Characteristics: 1990**—Con.

[Data based on sample and subject to sampling variability, see text. For definitions of terms and meanings of symbols, see text]

State County County Subdivision Place	All owner-occupied housing units			Specified owner-occupied housing units						All renter-occupied housing units				
		Percent with householder moved into unit—		With a mortgage			Not mortgaged				Percent with householder moved into unit—		Specified renter paying cash rent	
	Total	1989 to March 1990	1969 or earlier	Total	Median selected monthly owner costs (dollars)	Median selected monthly owner costs as a percentage of household income in 1989	Total	Median selected monthly owner costs (dollars)	Median selected monthly owner costs as a percentage of household income in 1989	Total	1989 to March 1990	1969 or earlier	Median gross rent (dollars)	Median gross rent as a percentage of household income in 1989
Itasca County—Con.														
Third River township	18	–	27.8	–	–	–	4	150	10.0	–	–	–	–	–
Trout Lake township	260	5.8	29.2	53	506	17.7	36	153	10.9	17	47.1	23.5	442	35.0+
Wabana township	127	14.2	18.9	24	578	15.0	11	169	12.2	11	81.8	–	456	35.0+
Warba city	51	17.6	33.3	14	420	12.7	18	141	10.0	9	66.7	–	269	20.6
Wawina township	25	8.0	56.0	–	–	–	–	–	–	2	–	–	–	–
Wildwood township	46	19.6	23.9	2	550	10.0	4	175	32.5	–	–	–	–	–
Wirt township	32	–	28.1	–	–	–	3	225	27.5	–	–	–	–	–
Zemple city	17	17.6	–	2	550	35.0+	1	125	10.0	3	–	–	275	10.0
Jackson County	3 477	5.5	38.3	993	444	17.3	1 229	152	11.9	1 083	35.1	6.8	239	23.4
Alba township	73	4.1	46.6	11	313	15.7	10	172	10.0	12	66.7	16.7	225	10.0
Alpha city	37	8.1	48.6	4	250	25.0	28	140	14.0	2	–	–	225	10.0
Belmont township	72	2.8	50.0	9	363	12.9	1	225	10.0	21	28.6	–	275	10.0
Christiania township	86	–	38.4	6	400	12.0	15	206	11.5	28	35.7	17.9	163	10.0
Delafield township	76	3.9	36.8	8	500	22.5	4	125	20.0	31	32.3	25.8	195	12.9
Des Moines township	96	8.3	36.5	19	425	19.0	13	208	10.0	15	20.0	26.7	325	10.0
Enterprise township	69	–	56.5	7	388	35.0+	4	200	10.0	21	38.1	9.5	275	30.0
Ewington township	80	2.5	48.8	11	583	18.3	8	183	21.7	21	23.8	9.5	300	10.0
Heron Lake city	243	9.1	26.3	98	408	15.7	133	160	14.5	55	38.2	–	241	30.3
Heron Lake township	117	9.4	38.5	20	433	18.2	34	121	10.0	31	16.1	35.5	225	10.0
Hunter township	89	6.7	61.8	6	600	10.0	6	138	10.0	18	27.8	5.6	282	21.3
Jackson city	1 022	5.3	30.0	439	492	17.4	482	157	11.5	462	43.1	.6	234	25.2
Kimball township	57	–	66.7	6	400	22.5	2	225	10.0	9	–	44.4	–	–
La Crosse township	61	–	65.6	11	269	29.2	3	125	10.0	11	18.2	18.2	325	27.5
Lakefield city	582	6.5	33.0	206	373	17.2	329	141	12.6	122	41.8	2.5	243	17.5
Middletown township	70	2.9	38.6	8	350	13.3	8	179	10.0	26	19.2	–	263	20.0
Minneota township	86	2.3	51.2	15	383	18.8	15	163	16.7	14	50.0	21.4	242	16.7
Okabena city	87	4.6	35.6	26	450	17.3	56	152	10.4	4	–	–	275	27.5
Petersburg township	81	17.3	44.4	11	470	18.3	10	142	10.0	28	28.6	7.1	300	16.0
Rost township	71	–	57.7	9	275	15.0	7	175	10.0	27	14.8	18.5	225	35.0+
Round Lake township	42	4.8	45.2	9	975	31.3	–	–	–	29	6.9	13.8	225	27.5
Sioux Valley township	52	7.7	46.2	4	550	10.0	5	142	10.0	42	14.3	14.3	208	10.0
Weimer township	47	4.3	48.9	11	483	35.0+	14	133	10.0	19	15.8	26.3	288	10.0
West Heron Lake township	49	–	53.1	7	288	17.5	7	135	10.0	13	–	–	–	–
Wilder city	35	8.6	48.6	4	350	20.0	14	129	10.0	5	60.0	–	425	35.0+
Wisconsin township	97	5.2	40.2	28	450	14.7	21	175	12.7	17	52.9	11.8	225	27.5
Kanabec County	3 925	8.1	21.5	960	553	21.0	639	171	13.1	828	40.9	3.6	313	28.4
Ann Lake township	97	6.2	13.4	11	570	21.3	13	156	11.8	3	100.0	–	463	35.0+
Arthur township	484	6.6	17.4	154	669	21.3	83	207	12.2	59	44.1	13.6	423	27.5
Braham city (pt.)	–	–	–	–	–	–	–	–	–	–	–	–	–	–
Brunswick township	335	11.3	23.0	86	577	21.7	28	181	17.5	27	37.0	7.4	414	22.5
Comfort township	246	5.7	20.3	39	619	28.1	25	213	13.2	29	31.0	–	350	27.5
Ford township	49	–	8.2	7	350	14.0	–	–	–	6	66.7	33.3	–	–
Grass Lake township	274	9.5	25.2	49	592	17.5	12	175	10.0	28	60.7	7.1	338	32.5
Grasston city	40	–	20.0	21	417	24.2	12	125	10.0	3	33.3	–	375	27.5
Hay Brook township	64	–	23.4	6	550	27.5	2	225	10.0	9	33.3	33.3	375	27.5
Hillman township	102	4.9	21.6	12	457	22.5	2	225	10.0	6	66.7	–	350	10.0
Kanabec township	221	9.5	17.6	20	529	17.0	26	190	10.8	25	44.0	–	375	32.5
Knife Lake township	263	8.0	21.7	59	555	21.1	43	188	15.4	33	42.4	3.0	379	27.9
Kroschel township	73	11.0	21.9	5	383	30.8	17	169	13.1	6	100.0	–	325	10.0
Mora city	785	11.7	26.2	348	536	19.6	275	147	12.8	478	35.1	2.1	285	28.2
Ogilvie city	134	9.0	19.4	37	397	21.1	39	144	16.3	55	45.5	–	250	34.4
Peace township	199	6.5	12.1	23	461	21.9	35	188	15.2	20	40.0	5.0	325	12.5
Pomroy township	108	3.7	34.3	8	650	35.0+	3	175	10.0	10	60.0	–	725	35.0+
Quamba city	35	–	17.1	14	500	22.5	6	175	10.0	3	100.0	–	425	35.0+
South Fork township	178	2.2	27.5	14	467	15.6	9	192	10.0	12	75.0	8.3	350	25.0
Whited township	238	9.7	17.6	47	610	25.2	9	192	29.2	16	75.0	–	417	23.3
Kandiyohi County	10 418	8.6	24.3	4 670	578	20.0	2 745	177	12.7	3 880	45.9	3.7	315	28.0
Arctander township	134	3.0	41.0	27	555	23.8	13	165	12.2	7	–	42.9	325	22.5
Atwater city	335	8.7	22.7	156	463	17.1	146	156	13.0	88	35.2	3.4	279	31.5
Blomkest city	56	3.6	39.3	20	486	15.4	25	167	16.7	3	–	–	375	10.0
Burbank township	117	17.1	28.2	19	483	13.6	6	150	10.0	25	40.0	12.0	317	30.0
Colfax township	156	7.7	25.0	25	375	22.3	20	181	18.2	26	7.7	7.7	242	35.0+
Dovre township	529	9.5	14.2	330	763	20.8	81	231	12.1	48	66.7	–	409	24.2
East Lake Lillian township	105	2.9	41.9	27	453	20.6	18	190	12.0	22	–	54.5	275	24.2
Edwards township	103	3.9	21.4	33	575	24.6	18	175	12.9	22	22.7	31.8	238	15.0
Fahlun township	86	9.3	22.1	30	467	23.6	6	175	12.0	27	25.9	11.1	238	20.0
Gennessee township	146	6.8	21.9	41	521	15.2	21	154	10.0	17	17.6	11.8	475	10.0
Green Lake township	432	8.1	19.2	219	653	18.7	79	218	13.2	28	57.1	–	413	19.0
Harrison township	163	11.7	31.9	50	560	21.8	29	171	11.2	27	25.9	11.1	369	21.9
Holland township	102	5.9	34.3	20	475	25.0	10	188	10.0	20	40.0	10.0	458	30.8
Irving township	189	6.9	26.5	51	742	18.2	44	250	11.9	23	8.7	–	325	25.6
Kandiyohi city	118	5.9	21.2	69	541	18.6	36	150	11.3	89	50.6	2.2	259	26.8
Kandiyohi township	190	10.0	20.0	48	508	21.5	37	193	13.2	29	31.0	13.8	425	35.0+
Lake Andrew township	257	6.2	22.2	91	606	20.1	90	188	15.5	28	42.9	7.1	338	15.0
Lake Elizabeth township	83	1.2	51.8	9	450	20.6	3	275	10.0	19	31.6	26.3	350	27.5
Lake Lillian city	70	1.4	31.4	20	475	13.3	46	148	13.9	25	44.0	–	227	27.5
Lake Lillian township	66	3.0	51.5	7	425	14.0	5	358	30.8	18	11.1	–	275	27.5
Mamre township	109	–	36.7	13	481	20.5	8	200	11.4	22	77.3	–	365	35.0+
New London city	253	7.9	24.1	122	557	20.4	113	174	14.4	136	20.6	–	322	29.7
New London township	831	14.3	14.2	364	615	20.6	176	188	12.2	115	53.0	7.0	389	28.7
Norway Lake township	96	2.1	50.0	12	500	20.0	17	163	17.0	12	33.3	33.3	175	10.0
Pennock city	135	10.4	14.8	85	452	16.6	35	160	14.0	28	71.4	–	383	27.1
Prinsburg city	176	8.0	36.9	44	433	18.3	120	171	11.7	21	66.7	–	280	16.0
Raymond city	182	8.2	34.1	74	434	20.6	85	166	13.9	80	37.5	3.8	313	27.5
Regal city	20	15.0	65.0	5	283	16.7	13	265	11.8	–	–	–	–	–
Roseland township	139	2.9	38.8	27	525	16.9	38	145	12.3	25	24.0	28.0	483	28.3
Roseville township	146	5.5	29.5	42	417	25.0	16	136	13.3	22	40.9	22.7	275	20.0

TIPSII [UPF] GPH527 CENSUS90 72583600 06/18/92 1:41 PM MACHINE: C DATA:CENSUS90S*PH5TIPSDA27. 06/16/92 17:23:34 TAPE: NONE FRAME: 516
TSF:CENSUS90*92. 06/18/92 10:41:18 UTF:CENSUS90*93. 06/18/92 10:41:18 META:CENSUS90S*PH5TABLES27. 06/18/92 11:26:48

Table 15. **Homeowner and Renter Characteristics: 1990**—Con.

[Data based on sample and subject to sampling variability, see text. For definitions of terms and meanings of symbols, see text]

State County County Subdivision Place	All owner-occupied housing units			Specified owner-occupied housing units						All renter-occupied housing units				
		Percent with householder moved into unit—		With a mortgage			Not mortgaged				Percent with householder moved into unit—		Specified renter paying cash rent	
	Total	1989 to March 1990	1969 or earlier	Total	Median selected monthly owner costs (dollars)	Median selected monthly owner costs as a percentage of household income in 1989	Total	Median selected monthly owner costs (dollars)	Median selected monthly owner costs as a percentage of household income in 1989	Total	1989 to March 1990	1969 or earlier	Median gross rent (dollars)	Median gross rent as a percentage of household income in 1989
Kandiyohi County—Con.														
St. Johns township	117	–	30.8	36	800	22.0	16	175	11.7	35	37.1	11.4	438	18.3
Spicer city	295	6.4	15.6	137	591	20.5	107	199	15.1	118	40.7	2.5	373	24.0
Sunburg city	45	6.7	24.4	18	329	15.0	19	181	19.0	5	40.0	–	325	22.5
Whitefield township	151	6.6	35.8	29	477	19.3	28	175	11.7	38	15.8	5.3	400	20.0
Willmar city	4 093	9.2	23.7	2 292	582	19.8	1 185	175	12.2	2 585	50.0	2.0	306	28.5
Willmar township	193	11.4	16.1	78	715	22.2	36	206	10.9	47	48.9	4.3	347	35.0+
Kittson County	1 860	4.9	37.4	393	434	14.5	741	164	13.2	414	28.5	5.1	253	24.6
Arveson township	22	–	9.1	3	575	31.3	–	–	–	2	–	–	–	–
Cannon township	8	–	75.0	–	–	–	–	–	–	–	–	–	–	–
Caribou township	14	–	28.6	–	–	–	–	–	–	2	–	–	–	–
Clow township	4	–	50.0	–	–	–	–	–	–	1	–	–	–	–
Davis township	15	–	33.3	4	600	35.0+	5	142	10.0	7	57.1	–	275	20.0
Deerwood township	61	–	34.4	6	550	27.5	17	154	12.1	6	66.7	–	350	35.0+
Donaldson city	21	–	19.0	2	350	10.0	14	200	21.3	5	40.0	–	225	10.0
East Kittson unorg.	2	–	100.0	–	–	–	–	–	–	1	–	–	125	10.0
Granville township	41	–	48.8	3	1 125	35.0+	5	258	35.0+	2	100.0	–	–	–
Hallock city	404	6.2	26.5	151	487	12.3	204	174	12.4	105	21.9	3.8	269	23.6
Hallock township	43	4.7	46.5	9	490	23.8	4	250	10.0	–	–	–	–	–
Halma city	26	–	65.4	5	425	26.9	15	106	10.0	2	100.0	–	–	–
Hampden township	12	–	50.0	–	–	–	4	225	10.0	7	–	–	–	–
Hazelton township	37	5.4	54.1	–	–	–	8	183	10.0	8	37.5	–	475	32.5
Hill township	8	–	37.5	–	–	–	3	275	10.0	2	–	100.0	–	–
Humboldt city	21	–	14.3	7	375	17.5	10	150	16.0	7	–	–	194	17.5
Jupiter township	50	–	66.0	–	–	–	11	188	18.3	2	–	–	–	–
Karlstad city	239	6.3	33.5	68	386	17.0	133	136	15.8	108	38.0	2.8	259	28.1
Kennedy city	119	7.6	31.1	37	507	13.7	62	188	12.7	31	29.0	3.2	200	23.3
Lake Bronson city	113	2.7	40.7	27	259	13.5	66	133	15.0	17	11.8	–	142	18.9
Lancaster city	117	9.4	36.8	26	375	10.0	66	158	14.7	35	11.4	5.7	195	22.8
McKinley township	21	–	47.6	–	–	–	–	–	–	–	–	–	–	–
North Red River township	2	–	–	–	–	–	–	–	–	5	–	–	–	–
Norway township	32	6.3	40.6	2	750	10.0	5	175	10.0	3	–	–	–	–
Pelan township	18	–	27.8	–	–	–	2	175	10.0	4	100.0	–	375	27.5
Percy township	20	–	40.0	2	450	10.0	3	100–	10.0	5	–	–	375	10.0
Poppleton township	53	7.5	45.3	–	–	–	5	142	10.0	1	–	–	–	–
Richardville township	41	–	39.0	–	–	–	2	225	10.0	2	–	100.0	–	–
St. Joseph township	23	–	47.8	2	350	35.0+	–	–	–	–	–	–	–	–
St. Vincent city	49	–	46.9	11	350	13.8	33	205	13.8	–	–	–	–	–
St. Vincent township	37	13.5	54.1	–	–	–	20	217	11.1	14	28.6	–	275	10.0
Skane township	19	–	57.9	2	750	22.5	3	325	10.0	1	–	–	325	10.0
South Red River township	5	40.0	60.0	2	350	10.0	–	–	–	–	–	–	–	–
Spring Brook township	25	8.0	40.0	–	–	–	6	125	10.0	4	–	–	–	–
Svea township	20	–	45.0	4	550	10.0	10	233	10.0	–	–	–	–	–
Tegner township	15	13.3	73.3	4	750	35.0+	9	138	10.0	7	71.4	28.6	225	10.0
Teien township	38	5.3	44.7	9	417	31.8	9	175	10.0	8	75.0	25.0	325	10.0
Thompson township	65	9.2	35.4	7	470	14.0	7	165	10.0	10	30.0	30.0	525	27.5
Koochiching County	4 695	9.9	32.8	1 385	496	15.6	1 695	159	11.9	1 330	46.8	3.8	312	25.4
Big Falls city	116	18.1	29.3	29	359	24.2	45	176	11.8	51	45.1	–	148	25.7
East Koochiching unorg.	146	3.4	19.9	–	–	–	10	175	22.5	9	–	–	425	32.5
International Falls city	2 210	10.7	37.5	812	473	16.3	1 086	151	11.6	916	46.4	4.4	305	25.5
Island View city	36	13.9	5.6	19	817	15.8	14	258	17.5	8	75.0	–	–	–
Littlefork city	197	6.1	19.8	65	464	14.1	81	159	11.6	98	52.0	3.1	358	21.4
Mizpah city	37	21.6	18.9	6	250	15.0	12	121	23.3	4	100.0	–	325	35.0+
Nett Lake unorg.	17	–	35.3	–	–	–	11	142	20.8	7	42.9	–	363	28.8
Northome city	69	2.9	33.3	16	480	21.3	37	175	15.9	27	29.6	–	254	27.5
Northome unorg.	176	8.0	28.4	6	450	33.3	19	161	13.6	6	66.7	–	–	–
Northwest Koochiching unorg.	182	12.6	25.8	15	338	10.0	29	154	10.0	31	71.0	–	325	27.5
Rainy Lake unorg.	1 340	9.0	31.1	378	606	14.2	317	178	12.3	133	49.6	1.5	420	30.9
Ranier city	65	20.0	33.8	31	519	12.9	25	148	10.0	22	36.4	9.1	575	14.5
South Koochiching unorg.	104	5.8	35.6	8	380	20.0	9	100–	10.0	18	16.7	22.2	194	10.0
Lac qui Parle County	2 765	6.4	38.1	606	418	16.2	993	144	12.1	740	30.3	8.4	235	25.7
Agassiz township	41	–	63.4	–	–	–	4	200	10.0	2	–	–	–	–
Arena township	46	–	60.9	–	–	–	7	175	16.7	14	71.4	–	192	16.7
Augusta township	52	3.8	44.2	–	–	–	8	140	11.4	8	–	–	225	10.0
Baxter township	57	–	49.1	11	450	18.3	7	185	10.0	23	8.7	13.0	275	15.0
Bellingham city	82	7.3	23.2	30	420	22.5	42	147	13.1	17	17.6	–	193	33.3
Boyd city	94	2.1	29.8	19	308	19.0	71	130	13.9	13	69.2	–	231	35.0+
Camp Release township	89	13.5	42.7	14	500	17.5	6	125	10.0	7	42.9	57.1	308	25.8
Cerro Gordo township	71	5.6	23.9	8	450	20.0	5	308	10.0	25	12.0	36.0	208	10.0
Dawson city	533	6.0	32.6	164	423	13.6	317	155	11.6	149	37.6	4.7	285	29.8
Freeland township	49	4.1	67.3	1	550	22.5	2	225	10.0	14	14.3	28.6	–	–
Garfield township	60	6.7	41.7	8	400	20.0	3	325	35.0+	21	47.6	–	225	10.0
Hamlin township	52	9.6	36.5	8	433	27.5	5	131	10.0	16	37.5	25.0	275	10.0
Hantho township	40	–	65.0	2	550	27.5	2	125	22.5	7	100.0	–	–	–
Lac qui Parle township	71	5.6	35.2	6	450	20.0	9	100–	12.9	13	23.1	–	238	10.0
Lake Shore township	76	–	60.5	7	375	35.0+	8	150	13.3	23	21.7	–	260	16.0
Louisburg city	19	31.6	21.1	6	325	15.0	13	120	18.3	3	–	–	–	–
Madison city	622	9.3	34.1	225	422	15.2	344	137	11.7	204	27.9	3.4	218	27.0
Madison township	87	8.0	37.9	23	638	27.2	2	175	10.0	7	28.6	42.9	300	22.5
Manfred township	31	6.5	38.7	2	250	35.0+	5	175	10.0	14	21.4	–	–	–
Marietta city	87	9.2	29.9	17	310	17.0	56	148	14.0	13	46.2	–	181	12.5
Maxwell township	67	9.0	40.3	14	360	10.0	4	200	20.0	13	–	15.4	275	32.5
Mehurin township	27	–	48.1	2	450	22.5	2	175	10.0	3	100.0	–	–	–
Nassau city	38	10.5	47.4	4	250	13.3	31	114	14.8	6	50.0	–	125	10.0
Perry township	40	–	77.5	–	–	–	5	192	10.0	14	35.7	–	235	14.0
Providence township	68	8.8	38.2	8	450	13.3	–	–	–	14	35.7	35.7	325	27.5
Riverside township	85	–	25.9	9	750	18.0	15	194	11.5	64	28.1	12.5	141	26.2
Ten Mile Lake township	59	–	44.1	7	288	22.5	4	133	10.0	9	–	22.2	200	22.5
Walter township	71	2.8	38.0	7	325	17.5	11	161	10.0	11	27.3	36.4	–	–

TIPSII [UPF] GPH527 CENSUS90 72583600 06/18/92 1:41 PM MACHINE: C DATA:CENSUS90S*PH5TIPSDA27. 06/16/92 17:23:34 TAPE: NONE FRAME: 517
TSF:CENSUS90*92. 06/18/92 10:41:18 UTF:CENSUS90*93. 06/18/92 10:41:18 META:CENSUS90S*PH5TABLES27. 06/18/92 11:26:48

Table 15. **Homeowner and Renter Characteristics: 1990**—Con.

[Data based on sample and subject to sampling variability, see text. For definitions of terms and meanings of symbols, see text]

State County County Subdivision Place	All owner-occupied housing units			Specified owner-occupied housing units						All renter-occupied housing units				
		Percent with householder moved into unit—		With a mortgage			Not mortgaged				Percent with householder moved into unit—		Specified renter paying cash rent	
	Total	1989 to March 1990	1969 or earlier	Total	Median selected monthly owner costs (dollars)	Median selected monthly owner costs as a percentage of household income in 1989	Total	Median selected monthly owner costs (dollars)	Median selected monthly owner costs as a percentage of household income in 1989	Total	1989 to March 1990	1969 or earlier	Median gross rent (dollars)	Median gross rent as a percentage of household income in 1989
Lac qui Parle County—Con.														
Yellow Bank township	51	7.8	41.2	4	600	22.5	5	169	10.0	13	–	–	–	–
Ortonville city (pt.)	–	–	–	–	–	–	–	–	–	–	–	–	–	–
Lake County	3 516	8.1	36.1	1 063	411	15.0	1 360	144	11.5	726	42.1	4.3	271	25.4
Beaver Bay city	53	13.2	35.8	18	382	15.0	20	181	11.1	15	80.0	–	219	16.7
Beaver Bay township	186	8.1	26.3	29	486	10.0	45	149	12.5	17	11.8	–	275	30.8
Crystal Bay township	148	6.8	23.6	33	397	17.4	39	137	11.1	53	71.7	3.8	280	21.9
Fall Lake township	173	3.5	17.9	27	506	14.2	78	167	11.8	27	40.7	–	283	23.6
Lake No. 1 unorg.	28	–	50.0	4	300	27.5	15	184	13.6	6	66.7	–	325	32.5
Lake No. 2 unorg.	638	9.9	37.6	147	524	14.0	124	156	11.4	46	54.3	–	438	18.5
Silver Bay city	677	10.5	49.5	264	333	15.1	396	126	10.7	89	52.8	–	325	19.7
Silver Creek township	399	4.0	20.8	50	463	17.2	98	187	14.0	30	53.3	–	375	21.3
Stony River township	81	7.4	25.9	13	390	21.3	26	156	10.9	9	66.7	11.1	258	22.5
Two Harbors city	1 133	8.0	39.2	478	426	15.3	519	148	11.8	434	33.4	6.5	255	26.8
Lake of the Woods County	1 332	7.5	27.0	250	448	15.5	310	157	12.1	244	44.3	7.8	244	25.9
Baudette city	332	5.1	27.1	129	454	16.5	134	142	12.0	130	43.8	–	220	25.2
District 1 unorg.	13	–	46.2	1	450	10.0	8	167	10.0	20	100.0	–	272	33.0
District 2 unorg.	124	–	54.8	31	638	12.9	5	169	16.7	3	100.0	–	475	35.0+
District 3 unorg.	300	15.7	16.3	17	388	10.0	32	192	11.9	37	16.2	10.8	411	26.1
District 4 unorg.	287	4.2	29.6	49	358	20.9	56	182	10.0	30	30.0	43.3	182	12.9
District 5 unorg.	189	5.8	23.8	1	650	10.0	32	155	11.9	11	81.8	–	475	35.0+
Roosevelt city (pt.)	2	–	–	–	–	–	–	–	–	–	–	–	–	–
Williams city	85	15.3	20.0	22	463	12.9	43	123	17.9	13	30.8	15.4	219	13.8
Le Sueur County	6 946	7.7	32.1	2 842	587	19.2	1 989	172	13.0	1 522	39.6	4.8	315	23.5
Cleveland city	204	6.9	24.5	120	527	18.8	61	170	12.2	31	29.0	–	293	23.0
Cleveland township	161	8.7	32.3	54	583	16.9	20	175	12.5	18	16.7	–	242	16.7
Cordova township	165	7.9	36.4	46	621	19.2	29	163	13.2	22	36.4	18.2	367	15.0
Derrynane township	173	11.6	32.9	36	717	22.8	15	204	11.5	22	9.1	40.9	575	22.5
Elysian city (pt.)	145	13.1	25.5	71	503	19.7	42	175	16.2	28	75.0	–	417	32.5
Elysian township	270	5.2	31.9	86	557	22.9	54	206	12.9	27	37.0	22.2	294	17.5
Heidelberg city	21	–	71.4	1	550	35.0+	13	185	18.6	7	42.9	–	–	–
Kasota city	198	5.1	33.3	87	483	16.4	67	163	11.8	57	47.4	–	273	23.4
Kasota township	399	7.3	20.3	173	720	20.5	76	188	11.9	45	44.4	–	383	20.6
Kilkenny city	46	10.9	37.0	12	380	23.0	21	139	16.2	17	52.9	–	263	23.1
Kilkenny township	140	6.4	50.7	35	564	17.5	19	166	17.3	18	22.2	50.0	375	27.5
Lanesburgh township	439	7.3	18.7	205	743	23.3	55	217	10.8	46	54.3	–	479	22.5
Le Center city	584	11.1	29.5	280	493	18.3	224	160	13.3	179	33.5	4.5	262	22.3
Le Sueur city	1 057	8.7	33.2	553	614	18.1	385	155	12.2	407	43.5	3.2	321	24.8
Lexington township	228	5.7	43.4	61	647	22.9	21	186	12.4	18	38.9	22.2	675	22.5
Montgomery city	746	7.6	42.1	309	519	16.6	342	175	14.7	208	38.0	2.4	293	25.2
Montgomery township	191	6.3	42.9	28	629	23.3	40	181	11.1	15	20.0	13.3	294	17.5
New Prague city (pt.)	365	4.4	37.0	148	664	21.0	166	201	13.9	91	35.2	–	397	15.4
Ottawa township	109	2.8	36.7	37	688	21.3	10	175	16.7	15	46.7	13.3	313	33.5
Sharon township	166	7.8	30.7	37	646	16.8	7	165	14.0	21	33.3	28.6	367	16.0
Tyrone township	200	8.5	31.0	54	617	14.6	12	233	12.0	20	20.0	10.0	325	22.5
Washington township	221	9.0	17.2	111	821	22.7	52	243	11.1	19	–	–	475	16.0
Waterville city	527	7.2	28.1	234	480	16.0	225	157	12.7	155	50.3	1.3	267	26.3
Waterville township	191	5.2	31.9	64	567	14.5	33	189	14.3	36	22.2	2.8	379	23.8
Lincoln County	2 161	5.9	35.9	399	415	19.1	879	152	13.4	543	30.9	5.5	209	23.2
Alta Vista township	65	7.7	47.7	5	517	35.0+	7	175	35.0+	19	47.4	–	–	–
Arco city	44	20.5	18.2	8	350	13.3	27	148	11.7	4	50.0	–	225	10.0
Ash Lake township	53	5.7	49.1	8	540	35.0+	2	250	10.0	18	33.3	11.1	238	10.0
Diamond Lake township	69	5.8	36.2	3	250	32.5	12	313	13.3	15	13.3	20.0	275	10.0
Drammen township	39	5.1	51.3	2	200–	10.0	–	–	–	15	26.7	–	–	–
Hansonville township	45	4.4	60.0	–	–	–	–	–	–	7	28.6	–	275	10.0
Hendricks city	254	4.7	34.3	46	343	15.3	204	152	13.2	65	23.1	12.3	191	27.2
Hendricks township	76	5.3	25.0	10	550	27.5	9	129	10.0	19	26.3	–	138	10.0
Hope township	85	11.8	34.1	5	350	10.0	5	258	10.0	24	50.0	8.3	313	33.1
Ivanhoe city	243	5.3	30.5	59	397	22.2	150	169	15.5	80	41.3	–	179	23.3
Lake Benton city	265	8.7	30.2	80	406	18.8	153	159	12.5	65	18.5	6.2	154	24.1
Lake Benton township	56	3.6	37.5	4	633	35.0+	5	358	10.0	17	23.5	–	875	35.0+
Lake Stay township	51	5.9	47.1	2	750	35.0+	12	183	21.3	10	60.0	–	325	10.0
Limestone township	52	–	61.5	3	450	35.0+	–	–	–	10	30.0	–	525	35.0+
Marble township	61	8.2	62.3	5	217	20.8	–	–	–	17	–	–	250	27.5
Marshfield township	65	4.6	23.1	9	550	12.9	4	225	10.0	16	18.8	18.8	188	20.0
Royal township	84	2.4	54.8	6	550	30.0	18	100–	12.0	16	–	31.3	250	20.0
Shaokatan township	61	3.3	44.3	5	200–	16.7	2	125	10.0	9	22.2	–	425	10.0
Tyler city	404	4.5	30.0	122	419	16.5	248	139	13.1	113	40.7	2.7	244	23.4
Verdi township	89	6.7	29.2	17	436	24.6	21	140	15.0	4	50.0	–	–	–
Lyon County	6 207	7.5	30.5	2 530	494	16.5	2 151	166	12.4	2 866	44.5	3.2	300	23.9
Amiret township	69	10.1	24.6	20	383	21.0	18	225	15.0	17	23.5	11.8	242	23.8
Balaton city	227	4.0	41.4	67	413	15.6	136	168	14.6	62	53.2	–	277	26.0
Clifton township	63	3.2	38.1	20	443	21.0	4	175	10.0	39	17.9	17.9	370	20.0
Coon Creek township	75	1.3	40.0	24	433	20.0	10	208	12.5	16	56.3	12.5	208	10.0
Cottonwood city	283	7.4	28.6	122	504	13.6	131	168	11.9	102	25.5	2.0	224	18.6
Custer township	74	–	45.9	2	350	10.0	2	175	10.0	22	27.3	18.2	225	25.0
Eidsvold township	53	1.9	60.4	6	450	20.0	3	138	10.0	22	27.3	4.5	138	10.0
Fairview township	141	4.3	44.7	42	458	12.7	37	166	11.9	39	25.6	17.9	275	20.0
Florence city	19	–	26.3	4	450	10.0	11	111	12.5	2	–	–	275	35.0+
Garvin city	57	3.5	50.9	11	339	21.3	42	117	12.9	9	44.4	–	238	27.5
Ghent city	93	4.3	26.9	42	471	12.7	39	175	15.0	25	64.0	–	268	19.2
Grandview township	80	5.0	36.3	19	425	15.8	7	225	10.0	27	29.6	7.4	388	27.5
Island Lake township	60	–	56.7	1	1 125	32.5	7	225	17.5	11	36.4	27.3	425	35.0+
Lake Marshall township	135	3.7	20.7	37	621	20.3	34	194	13.1	39	28.2	20.5	392	11.2
Lucas township	69	15.9	23.2	21	492	11.1	6	217	10.0	26	23.1	7.7	242	30.8
Lynd city	84	10.7	15.5	41	429	20.4	20	164	12.5	27	59.3	–	325	24.2
Lynd township	111	5.4	27.0	49	728	18.8	13	158	10.0	27	48.1	14.8	291	20.0
Lyons township	57	–	49.1	9	463	21.3	2	275	35.0+	16	25.0	–	513	21.3
Marshall city	2 557	10.9	23.7	1 417	563	16.7	869	169	11.7	1 886	48.2	1.1	320	24.9

TIPSII [UPF] GPH527 CENSUS90 72583600 06/18/92 1:41 PM MACHINE: C DATA:CENSUS90S*PH5TIPSDA27. 06/16/92 17:23:34 TAPE: NONE FRAME: 518
TSF:CENSUS90*92. 06/18/92 10:41:18 UTF:CENSUS90*93. 06/18/92 10:41:18 META:CENSUS90S*PH5TABLES27. 06/18/92 11:26:48

Table 15. **Homeowner and Renter Characteristics: 1990**—Con.

[Data based on sample and subject to sampling variability, see text. For definitions of terms and meanings of symbols, see text]

State County County Subdivision Place	All owner-occupied housing units			Specified owner-occupied housing units						All renter-occupied housing units				
		Percent with householder moved into unit—		With a mortgage			Not mortgaged				Percent with householder moved into unit—		Specified renter paying cash rent	
	Total	1989 to March 1990	1969 or earlier	Total	Median selected monthly owner costs (dollars)	Median selected monthly owner costs as a percentage of household income in 1989	Total	Median selected monthly owner costs (dollars)	Median selected monthly owner costs as a percentage of household income in 1989	Total	1989 to March 1990	1969 or earlier	Median gross rent (dollars)	Median gross rent as a percentage of household income in 1989
Lyon County—Con.														
Minneota city	429	7.9	29.8	153	433	20.4	229	175	12.6	95	51.6	3.2	249	23.7
Monroe township	62	–	41.9	11	525	12.2	4	175	22.5	28	50.0	7.1	267	10.0
Nordland township	75	5.3	41.3	8	443	16.0	11	188	10.0	7	42.9	28.6	375	35.0+
Rock Lake township	96	4.2	36.5	24	455	14.1	11	138	15.7	14	78.6	–	450	10.0
Russell city	141	4.3	24.8	46	395	13.1	83	165	14.3	22	18.2	–	271	25.0
Shelburne township	55	3.6	45.5	2	650	10.0	6	100	10.0	18	38.9	11.1	267	16.0
Sodus township	85	3.5	41.2	17	570	28.4	11	175	10.0	12	33.3	33.3	300	22.5
Stanley township	61	3.3	45.9	6	650	10.0	10	225	12.5	25	16.0	12.0	325	10.0
Taunton city	71	–	18.3	18	375	18.0	25	155	13.2	8	25.0	–	275	20.0
Tracy city	688	6.5	36.5	270	368	16.7	367	150	12.7	184	39.1	2.2	217	21.7
Vallers township	68	–	50.0	13	538	10.0	1	175	10.0	19	36.8	15.8	425	10.0
Westerheim township	69	–	50.7	8	300	10.0	2	225	10.0	20	35.0	25.0	308	30.8
McLeod County	9 093	7.7	28.3	3 908	608	20.0	2 480	186	12.5	2 722	44.7	4.3	330	23.5
Acoma township	294	10.2	24.5	121	909	19.5	24	242	11.4	36	41.7	5.6	363	11.5
Bergen township	236	9.7	41.9	49	656	23.7	21	215	10.0	38	23.7	15.8	389	26.3
Biscay city	39	12.8	15.4	20	475	15.4	11	175	12.2	1	100.0	–	325	22.5
Brownton city	252	10.3	27.0	126	454	17.3	101	178	16.6	56	23.2	–	225	24.0
Collins township	158	9.5	41.8	37	750	22.3	25	204	11.4	15	33.3	26.7	375	35.0+
Glencoe city	1 403	8.6	28.7	595	566	20.3	576	177	11.5	405	35.8	3.5	317	21.6
Glencoe township	182	8.8	44.0	45	573	18.8	23	181	12.1	22	13.6	9.1	292	27.5
Hale township	257	1.6	38.9	59	550	18.4	37	188	13.7	50	10.0	26.0	371	19.2
Hassan Valley township	247	6.1	29.1	96	681	19.6	17	191	10.0	11	–	45.5	475	32.5
Helen township	256	1.6	32.8	78	629	21.0	23	229	11.0	23	4.3	26.1	242	10.0
Hutchinson city	3 023	8.7	18.3	1 714	659	20.2	828	190	12.6	1 460	58.4	.5	340	24.1
Hutchinson township	335	4.8	30.4	100	656	17.9	47	201	10.9	21	19.0	4.8	308	11.7
Lester Prairie city	350	11.1	27.7	164	569	20.0	157	183	12.1	96	31.3	5.2	289	27.9
Lynn township	202	9.9	34.7	70	636	17.1	15	206	11.5	48	31.3	25.0	350	35.0+
Penn township	100	9.0	50.0	14	600	20.0	4	250	10.0	24	12.5	12.5	258	12.5
Plato city	119	10.1	26.9	76	547	15.5	36	196	12.9	14	28.6	–	325	17.1
Rich Valley township	226	4.4	51.8	42	617	22.6	18	227	11.3	23	13.0	30.4	425	27.5
Round Grove township	90	1.1	60.0	11	588	23.8	17	183	15.5	25	16.0	44.0	467	35.0+
Silver Lake city	258	7.4	31.0	92	543	15.6	139	178	13.8	79	29.1	6.3	278	26.4
Stewart city	193	6.7	31.6	58	506	15.7	106	172	18.3	33	30.3	–	300	16.7
Sumter township	148	9.5	33.8	44	600	16.9	33	231	13.8	20	–	35.0	371	17.5
Winsted city	407	4.4	35.4	206	563	18.6	163	188	12.6	178	33.1	1.1	278	22.4
Winsted township	318	2.5	37.1	91	632	24.3	59	197	11.3	44	27.3	11.4	375	22.0
Mahnomen County	1 433	6.6	37.3	353	390	20.1	394	172	14.8	372	31.5	5.9	246	24.7
Beaulieu township	40	10.0	37.5	4	200–	10.0	4	200	10.0	4	100.0	–	–	–
Bejou city	34	–	52.9	9	290	18.0	21	100–	15.0	4	50.0	–	225	–
Bejou township	37	8.1	54.1	–	–	–	–	–	–	7	28.6	28.6	–	–
Chief township	42	–	57.1	4	700	27.5	6	150	12.0	9	44.4	44.4	125	10.0
Clover township	35	–	25.7	–	–	–	13	164	10.0	11	18.2	–	225	35.0+
Gregory township	30	6.7	56.7	2	450	22.5	3	275	10.0	5	–	–	175	22.5
Heier township	52	15.4	30.8	6	350	22.5	–	–	–	6	–	66.7	–	–
Island Lake township	89	1.1	30.3	16	383	26.7	9	138	12.0	5	40.0	–	225	20.0
La Garde township	26	–	34.6	3	350	22.5	1	125	10.0	7	28.6	–	–	–
Lake Grove township	55	–	52.7	–	–	–	7	129	10.0	10	40.0	–	325	22.5
Mahnomen city	347	7.8	40.1	136	392	17.4	174	181	16.6	126	33.3	1.6	254	26.3
Marsh Creek township	41	4.9	36.6	4	400	10.0	3	163	10.0	8	37.5	–	458	16.7
Oakland township	84	10.7	28.6	27	444	31.9	3	125	15.0	5	40.0	–	269	10.0
Pembina township	173	8.7	40.5	52	407	22.5	51	194	13.4	12	16.7	–	250	17.1
Popple Grove township	56	3.6	51.8	7	383	17.5	15	196	13.6	8	25.0	–	300	10.0
Rosedale township	38	2.6	55.3	2	1 125	35.0+	4	200	20.0	10	20.0	40.0	225	35.0+
Southeast Mahnomen unorg.	51	15.7	9.8	20	340	16.4	4	150	10.0	3	100.0	–	125	27.5
Twin Lakes township	97	6.2	14.4	30	325	20.0	21	153	16.2	97	26.8	6.2	197	25.0
Naytahwaush CDP	35	11.4	–	10	350	25.0	8	100–	10.0	77	16.9	5.2	195	24.6
Waubun city	106	6.6	32.1	31	432	20.4	55	167	16.2	35	37.1	–	258	28.0
Marshall County	3 443	5.6	38.1	724	463	17.1	1 008	152	12.7	751	33.3	8.4	217	24.3
Agder township	37	5.4	40.5	–	–	–	3	275	10.0	1	–	–	375	27.5
Alma township	42	–	81.0	5	450	29.2	12	175	10.0	8	–	100.0	–	–
Alvarado city	105	12.4	33.3	31	427	17.2	51	195	11.9	44	38.6	–	206	21.0
Argyle city	193	3.1	31.6	73	466	18.2	108	160	12.7	56	35.7	3.6	264	22.1
Augsburg township	35	–	51.4	3	250	27.5	9	145	15.0	5	20.0	40.0	–	–
Big Woods township	35	–	60.0	3	725	21.3	4	200	22.5	4	–	–	–	–
Bloomer township	28	–	28.6	9	450	20.8	–	–	–	1	–	100.0	–	–
Boxville township	16	–	56.3	–	–	–	8	183	13.3	2	–	–	–	–
Cedar township	36	–	50.0	9	375	15.0	5	158	35.0+	5	–	40.0	–	–
Como township	18	16.7	11.1	2	250	10.0	2	275	10.0	4	–	50.0	–	–
Comstock township	52	3.8	61.5	6	450	22.5	5	158	16.7	8	–	–	225	22.5
Donnelly township	6	–	–	2	550	22.5	–	–	–	2	100.0	–	375	10.0
Eagle Point township	21	9.5	28.6	3	525	26.3	–	–	–	6	50.0	–	–	–
East Park township	6	–	66.7	–	–	–	–	–	–	–	–	–	–	–
East Valley township	17	11.8	52.9	–	–	–	–	–	–	3	–	100.0	–	–
Eckvoll township	41	14.6	34.1	3	550	15.0	–	–	–	6	33.3	–	275	10.0
Espelie township	9	–	11.1	–	–	–	–	–	–	2	–	–	875	35.0+
Excel township	88	4.5	31.8	8	480	16.0	–	–	–	4	50.0	–	–	–
Foldahl township	43	–	53.5	3	450	22.5	5	125	10.0	5	–	40.0	–	–
Fork township	12	16.7	66.7	2	350	10.0	6	163	15.0	–	–	–	–	–
Grand Plain township	19	15.8	57.9	–	–	–	–	–	–	6	–	–	–	–
Grygla city	63	11.1	25.4	14	283	20.6	30	129	12.5	48	22.9	–	143	31.3
Holt city	39	15.4	38.5	9	325	18.0	14	158	10.0	–	–	–	–	–
Holt township	62	1.6	45.2	3	200–	15.0	3	100–	10.0	4	–	–	–	–
Huntly township	43	–	41.9	–	–	–	2	100–	10.0	6	66.7	33.3	–	–
Lincoln township	38	–	52.6	–	–	–	1	275	10.0	4	25.0	–	275	10.0
Linsell township	17	11.8	41.2	–	–	–	–	–	–	–	–	–	–	–
McCrea township	86	4.7	41.9	33	468	17.4	15	232	13.0	7	57.1	–	325	35.0+
Marsh Grove township	48	12.5	29.2	2	450	10.0	–	–	–	5	40.0	40.0	–	–
Middle River city	85	4.7	37.6	18	533	12.0	52	157	18.6	44	27.3	–	175	27.5

TIPSII [UPF] GPH527 CENSUS90 72583600 06/18/92 1:41 PM MACHINE: C DATA:CENSUS90S*PH5TIPSDA27. 06/16/92 17:23:34 TAPE: NONE FRAME: 519
TSF:CENSUS90*92. 06/18/92 10:41:18 UTF:CENSUS90*93. 06/18/92 10:41:18 META:CENSUS90S*PH5TABLES27. 06/18/92 11:26:48

Table 15. **Homeowner and Renter Characteristics: 1990**—Con.

[Data based on sample and subject to sampling variability, see text. For definitions of terms and meanings of symbols, see text]

State County County Subdivision Place	All owner-occupied housing units			Specified owner-occupied housing units						All renter-occupied housing units				
		Percent with householder moved into unit—		With a mortgage			Not mortgaged				Percent with householder moved into unit—		Specified renter paying cash rent	
	Total	1989 to March 1990	1969 or earlier	Total	Median selected monthly owner costs (dollars)	Median selected monthly owner costs as a percentage of household income in 1989	Total	Median selected monthly owner costs (dollars)	Median selected monthly owner costs as a percentage of household income in 1989	Total	1989 to March 1990	1969 or earlier	Median gross rent (dollars)	Median gross rent as a percentage of household income in 1989
Marshall County—Con.														
Middle River township	35	–	45.7	2	550	10.0	6	250	10.0	3	100.0	–	225	10.0
Moose River township	11	–	18.2	2	350	10.0	2	125	10.0	2	–	–	–	–
Moylan township	38	2.6	28.9	2	250	10.0	2	125	32.5	8	–	37.5	–	–
Mud Lake unorg.	–	–	–	–	–	–	–	–	–	–	–	–	–	–
Nelson Park township	61	9.8	23.0	13	325	13.0	16	175	14.5	3	–	66.7	–	–
Newfolden city	118	11.9	33.1	30	358	16.7	60	128	20.7	40	62.5	12.5	188	17.9
New Folden township	75	2.7	38.7	4	350	22.5	6	138	10.0	11	54.5	–	–	–
New Maine township	58	5.2	15.5	9	475	18.0	2	125	22.5	4	100.0	–	–	–
New Solum township	93	11.8	25.8	9	475	12.9	8	150	10.0	8	25.0	–	335	35.0+
Oak Park township	63	4.8	52.4	7	575	23.8	11	196	18.3	13	15.4	7.7	306	17.5
Oslo city	134	6.7	33.6	47	563	15.7	71	182	13.4	15	26.7	–	255	31.3
Parker township	13	–	61.5	1	550	10.0	4	150	10.0	1	–	–	125	10.0
Rollis township	44	6.8	31.8	8	667	23.3	2	125	35.0+	9	22.2	22.2	200	27.5
Sinnott township	28	–	57.1	–	–	–	–	–	–	1	–	–	–	–
Spruce Valley township	90	–	31.1	11	363	14.3	15	128	12.5	7	28.6	42.9	175	10.0
Stephen city	233	6.4	34.8	83	492	16.9	139	166	11.9	64	28.1	3.1	243	33.0
Strandquist city	31	22.6	38.7	2	350	32.5	20	129	14.3	13	46.2	–	188	18.0
Tamarac township	31	–	22.6	7	675	17.5	5	288	16.7	4	–	50.0	–	–
Thief Lake township	11	–	63.6	–	–	–	–	–	–	5	–	40.0	225	10.0
Valley township	59	3.4	27.1	10	375	12.5	4	150	10.0	7	–	42.9	–	–
Vega township	39	5.1	64.1	4	400	10.0	5	213	10.0	7	71.4	–	275	35.0+
Veldt township	23	–	30.4	–	–	–	–	–	–	–	–	–	–	–
Viking city	27	14.8	48.1	3	350	10.0	18	128	13.8	6	66.7	–	325	10.0
Viking township	60	8.3	51.7	6	650	20.0	3	125	10.0	8	–	25.0	–	–
Wanger township	43	–	58.1	2	550	35.0+	10	131	17.5	4	–	–	425	10.0
Warren city	532	4.9	33.6	210	477	16.4	250	137	11.1	198	38.9	3.5	200	23.8
Warrenton township	43	–	51.2	4	600	27.5	9	208	20.5	–	–	–	–	–
West Valley township	45	8.9	40.0	–	–	–	–	–	–	4	50.0	–	–	–
Whiteford township	18	–	44.4	4	267	13.3	–	–	–	5	60.0	–	–	–
Wright township	47	–	63.8	3	625	35.0+	5	108	12.5	11	36.4	27.3	–	–
Martin County	6 837	5.7	33.4	2 739	482	18.8	2 337	168	12.8	2 292	37.1	9.5	265	22.8
Cedar township	90	4.4	46.7	20	425	18.2	17	268	13.1	13	30.8	–	–	–
Center Creek township	89	6.7	52.8	18	357	20.0	14	206	13.3	38	23.7	21.1	242	18.3
Ceylon city	157	3.8	33.1	50	371	13.9	91	164	12.8	27	29.6	7.4	320	25.0
Dunnell city	62	3.2	61.3	15	350	14.4	43	124	11.9	21	42.9	9.5	191	26.3
East Chain township	88	2.3	44.3	24	450	17.5	23	157	11.0	31	35.5	6.5	300	10.0
Elm Creek township	70	7.1	42.9	14	300	25.0	4	175	27.5	10	10.0	–	–	–
Fairmont city	3 409	6.3	28.8	1 740	508	19.8	1 224	179	13.0	1 308	44.6	9.3	268	22.9
Fairmont township	66	3.0	28.8	21	625	14.0	9	169	12.9	29	17.2	17.2	275	21.7
Fox Lake township	70	5.7	34.3	16	533	14.5	10	188	16.7	33	21.2	27.3	300	12.5
Fraser township	83	–	45.8	19	525	14.6	7	215	10.0	29	17.2	6.9	296	13.8
Galena township	82	8.5	43.9	15	388	16.7	10	150	12.5	14	21.4	21.4	294	14.0
Granada city	121	10.7	35.5	46	417	20.0	51	144	13.3	29	34.5	–	275	31.3
Jay township	86	4.7	50.0	14	450	15.6	8	110	10.0	16	50.0	31.3	300	10.0
Lake Belt township	77	–	54.5	13	450	18.6	14	169	17.5	19	21.1	26.3	275	22.5
Lake Fremont township	72	12.5	45.8	6	450	15.0	5	125	10.0	16	–	12.5	175	10.0
Manyaska township	107	8.4	36.4	27	617	21.3	22	157	13.8	18	55.6	–	269	26.9
Nashville township	44	13.6	43.2	9	363	15.0	2	175	22.5	40	10.0	10.0	238	32.5
Northrop city	83	9.6	28.9	50	478	18.5	29	140	21.9	15	46.7	–	275	28.8
Ormsby city (pt.)	26	–	26.9	10	450	23.8	16	179	14.5	2	–	–	275	10.0
Pleasant Prairie township	91	4.4	52.7	17	458	13.1	13	163	11.8	29	13.8	20.7	300	13.3
Rolling Green township	78	6.4	34.6	23	459	22.1	11	158	10.0	43	14.0	16.3	275	13.3
Rutland township	109	5.5	40.4	21	588	22.2	15	172	11.5	35	20.0	28.6	300	27.5
Sherburn city	372	5.6	28.0	122	432	19.1	205	160	13.2	111	27.9	1.8	254	24.1
Silver Lake township	146	1.4	36.3	37	732	12.3	39	173	10.6	35	34.3	11.4	358	21.3
Tenhassen township	96	2.1	54.2	8	533	26.7	13	146	10.0	32	–	53.1	275	10.0
Trimont city	260	3.8	35.0	94	384	19.2	143	168	12.9	58	37.9	–	247	20.4
Truman city	366	3.8	31.7	150	385	14.5	176	145	12.0	138	34.8	–	240	25.2
Waverly township	77	2.6	41.6	11	639	25.6	3	175	10.0	26	26.9	3.8	325	10.0
Welcome city	247	7.3	30.4	103	442	15.8	102	135	11.7	58	34.5	–	231	16.7
Westford township	113	2.7	37.2	26	629	23.2	18	186	10.0	19	26.3	–	195	34.2
Meeker County	6 092	7.2	30.2	2 224	523	18.1	1 701	169	12.8	1 559	41.7	3.8	301	26.6
Acton township	118	5.9	39.8	31	494	17.2	12	217	12.0	42	33.3	4.8	255	20.5
Cedar Mills city	17	–	11.8	5	475	22.5	8	183	10.0	6	–	33.3	375	22.5
Cedar Mills township	154	17.5	36.4	27	569	14.2	11	163	12.2	23	34.8	8.7	371	23.1
Collinwood township	261	8.8	21.5	95	689	22.4	31	225	10.0	33	39.4	21.2	306	17.5
Cosmos city	184	3.3	36.4	62	439	15.1	91	174	14.0	45	31.1	–	241	24.8
Cosmos township	90	5.6	37.8	17	575	18.9	18	200	13.8	7	–	–	525	35.0+
Danielson township	93	6.5	43.0	11	464	23.1	17	164	21.3	16	68.8	–	–	–
Darwin city	88	–	39.8	15	388	18.8	40	164	12.9	29	24.1	6.9	306	35.0+
Darwin township	210	9.0	23.8	55	673	20.6	54	200	13.5	28	39.3	–	350	23.3
Dassel city	301	9.6	31.9	133	487	20.2	129	179	12.6	146	30.8	1.4	332	27.3
Dassel township	308	6.2	26.0	103	638	20.8	71	179	13.1	35	42.9	–	413	26.3
Eden Valley city (pt.)	146	12.3	36.3	55	457	25.8	89	162	16.8	46	45.7	–	250	35.0
Ellsworth township	226	8.4	24.3	70	622	21.5	42	192	12.5	23	34.8	8.7	275	22.5
Forest City township	188	12.8	38.3	48	525	21.7	22	193	13.8	26	38.5	7.7	245	21.3
Forest Prairie township	232	5.6	34.1	80	574	22.7	38	206	15.0	24	50.0	–	406	20.8
Greenleaf township	211	6.2	31.3	77	591	14.3	34	215	10.3	25	20.0	–	267	16.0
Grove City city	169	8.9	27.2	71	383	13.9	71	139	11.3	59	44.1	6.8	225	21.5
Harvey township	99	4.0	22.2	29	642	22.2	7	265	14.0	23	60.9	8.7	275	10.0
Kingston city	51	7.8	33.3	18	340	15.0	17	154	13.1	–	–	–	–	–
Kingston township	311	9.3	24.8	86	506	20.5	47	198	12.4	40	42.5	15.0	375	17.5

TIPSII [UPF] GPH527 CENSUS90 72583600 06/18/92 1:41 PM MACHINE: C DATA:CENSUS90S*PH5TIPSDA27. 06/16/92 17:23:34 TAPE: NONE FRAME: 520
TSF:CENSUS90*92. 06/18/92 10:41:18 UTF:CENSUS90*93. 06/18/92 10:41:18 META:CENSUS90S*PH5TABLES27. 06/18/92 11:26:48

Table 15. **Homeowner and Renter Characteristics: 1990**—Con.

[Data based on sample and subject to sampling variability, see text. For definitions of terms and meanings of symbols, see text]

State County County Subdivision Place	All owner-occupied housing units			Specified owner-occupied housing units						All renter-occupied housing units				
		Percent with householder moved into unit—		With a mortgage			Not mortgaged				Percent with householder moved into unit—		Specified renter paying cash rent	
	Total	1989 to March 1990	1969 or earlier	Total	Median selected monthly owner costs (dollars)	Median selected monthly owner costs as a percentage of household income in 1989	Total	Median selected monthly owner costs (dollars)	Median selected monthly owner costs as a percentage of household income in 1989	Total	1989 to March 1990	1969 or earlier	Median gross rent (dollars)	Median gross rent as a percentage of household income in 1989
Meeker County—Con.														
Litchfield city	1 701	6.1	27.2	853	518	16.1	630	148	12.2	705	46.4	3.8	314	28.5
Litchfield township	247	6.9	27.1	100	510	15.6	51	188	12.4	24	33.3	–	295	14.4
Manannah township	170	1.2	36.5	41	488	23.8	19	175	15.8	29	34.5	–	363	15.0
Swede Grove township	110	12.7	48.2	27	444	22.2	3	175	10.0	19	84.2	–	367	28.3
Union Grove township	181	1.7	28.2	41	506	19.0	30	159	12.0	22	22.7	–	275	35.0+
Watkins city	226	9.3	42.5	74	472	16.8	119	191	14.7	84	39.3	–	192	23.0
Mille Lacs County	5 507	9.1	24.2	1 600	539	19.9	1 294	173	13.9	1 404	43.2	2.8	308	27.9
Bock city	39	–	51.3	14	444	21.8	22	140	15.7	5	40.0	–	325	27.5
Bogus Brook township	261	7.7	26.8	32	588	22.5	25	215	10.9	25	56.0	–	275	10.0
Borgholm township	329	6.7	29.2	65	577	20.4	29	202	12.6	18	38.9	–	350	10.0
Bradbury township	49	–	30.6	5	283	10.0	–	–	–	–	–	–	–	–
Dailey township	64	1.6	20.3	5	525	16.7	–	–	–	4	–	–	–	–
East Side township	219	3.7	21.0	35	535	25.4	97	192	21.1	15	86.7	–	375	30.0
Foreston city	103	4.9	24.3	58	464	18.7	28	118	14.0	19	31.6	–	325	35.0+
Greenbush township	313	8.6	24.0	68	590	17.4	19	172	10.0	22	81.8	–	306	25.6
Hayland township	89	4.5	28.1	4	700	20.0	4	133	10.0	11	18.2	45.5	275	10.0
Isle city	166	14.5	22.3	51	563	21.1	76	192	15.2	91	36.3	3.3	307	35.0+
Isle Harbor township	155	4.5	35.5	27	431	18.0	16	180	21.0	11	54.5	–	319	10.0
Kathio township	282	8.2	12.1	59	563	35.0+	122	173	15.5	42	21.4	7.1	265	25.0
Vineland CDP	98	10.2	16.3	17	525	35.0+	63	158	32.5	23	26.1	–	283	26.3
Lewis township	13	30.8	–	–	–	–	–	–	–	5	–	60.0	–	–
Milaca city	591	12.0	28.1	228	491	19.5	230	164	13.0	329	37.7	1.2	282	28.4
Milaca township	296	6.1	19.3	59	566	17.9	39	186	13.4	23	56.5	13.0	475	10.0
Milo township	282	7.8	28.7	34	620	21.9	20	160	10.0	31	64.5	6.5	288	35.0+
Mudgett township	26	11.5	46.2	–	–	–	–	–	–	3	–	–	275	10.0
Onamia city	140	7.9	32.1	47	488	16.8	73	164	15.9	116	32.8	2.6	229	29.6
Onamia township	170	5.9	21.2	23	381	16.4	22	150	18.3	17	58.8	11.8	383	13.3
Page township	156	16.0	26.3	8	433	16.0	3	175	10.0	7	28.6	57.1	–	–
Pease city	51	9.8	33.3	14	317	14.0	34	131	14.2	18	44.4	–	338	12.9
Princeton city (pt.)	937	11.6	20.2	492	521	18.3	287	175	13.0	509	47.2	.6	312	26.7
Princeton township	499	10.2	27.3	204	631	20.7	72	175	10.6	50	34.0	4.0	453	31.8
South Harbor township	199	9.5	15.1	45	642	29.2	40	187	13.8	25	80.0	8.0	340	35.0+
Wahkon city	78	15.4	15.4	23	463	19.2	36	158	18.9	8	50.0	–	325	27.5
Morrison County	8 503	7.2	29.6	2 395	482	20.8	2 233	163	13.6	1 896	44.1	4.1	274	26.6
Agram township	120	5.8	14.2	33	650	20.0	33	175	12.9	11	54.5	–	300	35.0
Belle Prairie township	519	5.4	26.8	235	541	16.4	121	176	12.1	42	33.3	–	340	13.9
Bellevue township	239	8.8	18.4	52	650	21.9	35	202	13.5	20	20.0	5.0	370	16.0
Bowlus city	90	–	26.7	30	367	16.7	45	160	18.8	20	65.0	–	288	20.6
Buckman city	65	7.7	26.2	19	337	12.7	36	169	13.3	12	58.3	–	283	35.0+
Buckman township	180	5.6	35.6	21	475	16.2	11	175	18.3	25	20.0	12.0	406	25.6
Buh township	140	5.7	35.7	12	475	25.0	15	171	10.0	11	54.5	18.2	475	32.5
Culdrum township	147	4.1	37.4	13	588	22.5	14	207	20.0	19	10.5	26.3	325	27.5
Cushing township	172	5.8	26.2	34	409	22.5	12	150	12.0	11	45.5	–	–	–
Darling township	156	6.4	33.3	28	614	17.5	6	175	10.0	34	70.6	11.8	371	12.2
Elmdale city	37	5.4	48.6	14	450	35.0+	13	145	10.0	2	–	–	–	–
Elmdale township	247	2.4	32.8	36	500	20.8	23	146	14.4	16	43.8	12.5	275	32.5
Flensburg city	81	2.5	42.0	13	375	18.6	34	147	18.9	8	75.0	25.0	250	20.0
Genola city	23	8.7	26.1	11	292	25.8	5	142	16.7	7	71.4	–	425	25.8
Granite township	127	2.4	22.0	10	575	26.3	9	138	15.0	6	–	33.3	375	10.0
Green Prairie township	215	7.0	16.3	90	530	16.4	25	170	12.5	2	100.0	–	–	–
Harding city	33	–	45.5	3	450	35.0+	20	179	28.3	4	25.0	–	275	35.0+
Hillman city	12	33.3	16.7	2	350	27.5	5	208	10.0	4	75.0	25.0	–	–
Hillman township	44	11.4	13.6	3	450	10.0	2	175	10.0	3	–	–	375	35.0+
Lakin township	96	14.6	43.8	4	400	27.5	5	188	12.5	8	37.5	25.0	375	10.0
Lastrup city	46	–	39.1	9	390	10.0	26	133	15.0	4	50.0	–	375	10.0
Leigh township	60	3.3	40.0	8	380	13.3	6	175	15.0	3	100.0	–	–	–
Little Falls city	1 872	8.4	34.3	893	445	22.2	722	158	13.2	1 029	50.7	2.7	263	28.1
Little Falls township	413	8.0	21.1	164	646	20.0	76	188	11.7	41	46.3	4.9	325	28.8
Morrill township	166	7.2	22.3	14	486	20.8	20	200	18.9	19	57.9	–	194	17.5
Motley city (pt.)	147	10.2	25.2	44	375	22.1	52	133	13.2	55	36.4	–	225	30.8
Motley township	56	10.7	21.4	6	625	15.0	11	175	12.2	15	40.0	–	293	22.5
Mount Morris township	35	11.4	11.4	–	–	–	–	–	–	1	–	–	–	–
Parker township	119	1.7	31.1	5	583	16.7	8	133	13.3	24	25.0	8.3	319	13.8
Pierz city	310	9.4	32.3	74	445	20.0	180	161	13.4	96	25.0	4.2	253	24.7
Pierz township	164	3.7	22.6	31	495	18.2	32	173	11.4	4	–	–	375	10.0
Pike Creek township	278	11.2	33.8	49	497	21.4	52	143	12.7	19	31.6	–	375	10.0
Platte township	108	–	52.8	2	550	22.5	8	160	22.5	7	57.1	–	225	10.0
Pulaski township	96	2.1	46.9	8	480	35.0+	5	142	35.0+	2	50.0	–	–	–
Rail Prairie township	39	5.1	23.1	9	650	22.5	7	144	17.5	8	62.5	–	492	29.2
Randall city	172	11.0	30.2	51	432	20.7	75	160	13.4	35	20.0	8.6	297	31.4
Richardson township	142	4.2	24.6	17	642	23.1	47	189	16.2	24	45.8	–	450	20.0
Ripley township	167	12.6	24.0	28	600	21.7	10	130	12.5	15	33.3	6.7	525	15.0
Rosing township	33	9.1	6.1	8	467	35.0	6	125	10.0	–	–	–	–	–
Royalton city	215	10.2	22.3	97	468	19.8	82	158	17.0	76	36.8	–	300	25.0
Scandia Valley township	331	11.5	14.2	91	573	25.2	139	198	12.9	13	23.1	–	313	17.5
Sobieski city	66	7.6	19.7	9	438	18.0	31	141	19.3	2	100.0	–	275	35.0+
Swan River township	195	4.6	44.1	24	640	23.3	25	188	13.2	24	16.7	16.7	244	10.0
Swanville city	98	10.2	37.8	33	354	14.3	56	166	12.4	33	42.4	–	221	22.5
Swanville township	158	3.8	36.1	15	444	13.6	16	225	28.8	22	54.5	4.5	325	10.0
Two Rivers township	157	3.2	36.9	19	517	19.0	15	135	12.2	11	–	54.5	–	–
Upsala city	117	9.4	21.4	24	525	17.1	57	125	13.6	49	18.4	4.1	269	23.2
Mower County	11 623	6.1	38.4	4 338	487	16.6	4 615	172	12.1	3 405	42.5	3.0	278	26.0
Adams city	217	6.0	35.0	52	445	17.9	141	168	11.7	67	17.9	3.0	235	21.7
Adams township	117	3.4	51.3	18	800	31.0	15	146	12.5	18	22.2	16.7	313	21.3
Austin city	6 820	6.5	39.6	2 891	478	16.4	3 223	175	12.1	2 527	45.3	2.3	276	27.2
Austin township	599	6.5	31.9	260	524	14.9	186	188	11.4	50	58.0	–	291	22.5
Bennington township	52	5.8	48.1	13	390	28.8	3	175	10.0	15	13.3	20.0	375	35.0+
Brownsdale city	228	2.2	34.6	96	456	16.0	99	137	13.1	43	9.3	7.0	236	27.2
Clayton township	51	–	49.0	2	350	10.0	2	225	10.0	–	–	–	–	–

TIPSII [UPF] GPH527 CENSUS90 72583600 06/18/92 1:41 PM MACHINE: C DATA:CENSUS90S*PH5TIPSDA27. 06/16/92 17:23:34 TAPE: NONE FRAME: 521
TSF:CENSUS90*92. 06/18/92 10:41:18 UTF:CENSUS90*93. 06/18/92 10:41:18 META:CENSUS90S*PH5TABLES27. 06/18/92 11:26:48

Table 15. **Homeowner and Renter Characteristics: 1990**—Con.

[Data based on sample and subject to sampling variability, see text. For definitions of terms and meanings of symbols, see text]

State County County Subdivision Place	All owner-occupied housing units			Specified owner-occupied housing units						All renter-occupied housing units				
		Percent with householder moved into unit—		With a mortgage			Not mortgaged				Percent with householder moved into unit—		Specified renter paying cash rent	
	Total	1989 to March 1990	1969 or earlier	Total	Median selected monthly owner costs (dollars)	Median selected monthly owner costs as a percentage of household income in 1989	Total	Median selected monthly owner costs (dollars)	Median selected monthly owner costs as a percentage of household income in 1989	Total	1989 to March 1990	1969 or earlier	Median gross rent (dollars)	Median gross rent as a percentage of household income in 1989
Mower County—Con.														
Dexter city	90	3.3	22.2	35	492	15.2	34	176	11.7	21	23.8	–	219	22.9
Dexter township	95	4.2	48.4	18	629	20.0	3	213	35.0+	13	69.2	–	345	35.0+
Elkton city	51	–	35.3	24	460	26.7	19	147	11.2	8	87.5	–	235	10.0
Frankford township	104	9.6	34.6	31	596	20.3	5	125	10.0	19	26.3	5.3	300	25.0
Grand Meadow city	300	8.0	27.0	129	474	15.5	135	166	11.7	71	40.8	–	267	24.8
Grand Meadow township	98	9.2	46.9	20	614	16.7	14	225	12.7	26	11.5	–	125	10.0
Lansing township	405	5.4	39.8	138	558	15.7	129	177	13.0	86	48.8	10.5	379	22.1
Le Roy city	306	6.2	32.0	110	447	15.5	157	158	12.7	70	30.0	7.1	182	18.3
Le Roy township	116	3.4	41.4	28	500	14.0	21	130	14.0	29	6.9	17.2	300	20.0
Lodi township	71	2.8	47.9	8	533	10.0	2	175	10.0	9	22.2	–	–	–
Lyle city	167	6.6	24.6	56	533	24.0	79	164	13.6	43	32.6	–	146	14.1
Lyle township	120	4.2	44.2	18	600	18.9	3	175	10.0	21	19.0	–	335	17.5
Mapleview city	66	6.1	45.5	20	371	14.3	40	158	15.4	18	66.7	5.6	319	31.3
Marshall township	106	–	38.7	17	481	14.0	11	263	12.2	27	22.2	–	225	20.0
Nevada township	118	4.2	36.4	22	480	15.7	6	200	10.0	14	7.1	21.4	338	10.0
Pleasant Valley township	93	2.2	47.3	11	708	31.3	4	175	10.0	17	41.2	–	417	12.0
Racine city	78	2.6	19.2	49	621	20.2	19	196	14.6	15	46.7	–	318	18.6
Racine township	134	13.4	29.1	29	764	20.2	18	164	11.3	25	40.0	–	342	15.0
Red Rock township	245	2.9	42.0	64	514	16.0	47	146	12.7	31	64.5	9.7	341	23.1
Rose Creek city	121	5.0	33.1	46	467	18.4	57	152	12.1	30	50.0	6.7	314	31.0
Sargeant city	25	–	48.0	8	450	13.3	15	125	12.7	5	–	–	–	–
Sargeant township	71	5.6	47.9	14	425	23.8	5	208	10.0	26	42.3	–	350	12.5
Taopi city	31	–	25.8	8	333	16.0	15	155	11.5	2	100.0	–	125	10.0
Udolpho township	153	5.9	40.5	32	522	20.8	18	188	16.4	19	31.6	10.5	375	28.8
Waltham city	63	17.5	28.6	21	431	28.5	32	133	10.3	4	100.0	–	–	–
Waltham township	125	4.0	53.6	10	450	22.5	12	200	15.0	21	23.8	9.5	331	23.5
Windom township	187	6.4	36.4	40	571	15.4	46	190	12.3	15	13.3	–	375	15.0
Murray County	2 982	5.7	38.3	733	411	14.8	1 116	150	13.0	776	28.5	9.7	242	22.8
Avoca city	53	11.3	17.0	17	294	18.9	30	100	10.0	8	–	–	175	22.5
Belfast township	60	–	41.7	4	200	10.0	3	175	35.0+	18	38.9	22.2	275	13.3
Bondin township	89	5.6	29.2	13	530	20.4	26	171	14.4	32	9.4	12.5	263	11.8
Cameron township	41	–	51.2	7	313	10.0	2	125	22.5	12	66.7	–	200	10.0
Chanarambie township	71	1.4	42.3	3	325	10.0	6	188	15.0	8	–	25.0	–	–
Chandler city	106	10.4	20.8	24	486	12.6	68	154	11.0	26	34.6	–	186	15.0
Currie city	130	7.7	26.2	48	347	13.3	78	132	11.8	10	20.0	40.0	138	27.5
Des Moines River township	61	–	72.1	9	390	15.0	6	138	15.0	18	16.7	27.8	180	23.3
Dovray city	29	–	58.6	8	450	22.5	19	144	21.3	4	50.0	–	175	10.0
Dovray township	63	–	57.1	–	–	–	2	225	35.0+	16	25.0	43.8	–	–
Ellsborough township	62	6.5	74.2	6	350	15.0	–	–	–	15	33.3	20.0	375	27.5
Fenton township	65	6.2	44.6	8	300	20.0	2	175	10.0	14	–	28.6	–	–
Fulda city	415	8.7	32.5	133	375	13.9	241	152	14.4	89	29.2	–	267	30.6
Hadley city	35	5.7	40.0	11	358	13.8	15	134	10.0	4	50.0	–	225	32.5
Holly township	47	6.4	38.3	4	550	27.5	6	125	20.0	18	–	61.1	142	16.7
Iona city	58	6.9	43.1	17	338	13.1	37	154	13.5	8	75.0	–	300	22.5
Iona township	80	7.5	42.5	8	450	15.0	20	150	11.8	9	22.2	–	275	22.5
Lake Sarah township	69	7.2	33.3	19	575	21.5	14	183	10.0	26	15.4	15.4	–	–
Lake Wilson city	117	5.1	30.8	34	380	18.9	79	137	12.0	21	47.6	–	211	17.3
Leeds township	63	6.3	42.9	5	1 292	35.0+	2	175	10.0	15	–	33.3	–	–
Lime Lake township	73	2.7	32.9	27	441	16.9	6	175	10.0	14	21.4	–	225	15.0
Lowville township	49	12.2	40.8	6	400	32.5	4	250	10.0	20	–	25.0	275	27.5
Mason township	88	–	33.0	15	350	18.8	29	170	13.8	25	44.0	16.0	288	30.0
Moulton township	71	2.8	38.0	5	517	35.0+	5	125	16.7	22	4.5	18.2	175	10.0
Murray township	48	–	52.1	8	500	10.0	5	188	10.0	17	35.3	41.2	–	–
Shetek township	80	2.5	57.5	11	663	20.0	14	119	10.0	15	–	–	425	27.5
Skandia township	56	3.6	66.1	7	425	26.3	–	–	–	19	26.3	–	100–	12.5
Slayton city	698	6.2	34.1	248	433	13.9	383	158	13.3	255	38.8	.8	245	23.0
Slayton township	105	6.7	41.9	28	525	13.3	14	135	10.0	18	16.7	–	213	25.0
Nicollet County	6 905	9.8	28.6	3 335	625	17.5	1 534	188	12.1	2 573	48.1	3.0	363	25.2
Belgrade township	351	8.8	23.9	183	746	20.1	54	203	11.0	142	59.2	3.5	508	18.4
Bernadotte township	86	8.1	43.0	9	525	21.3	6	263	10.0	29	–	27.6	275	10.0
Brighton township	43	–	37.2	5	250	10.0	6	175	10.0	17	17.6	–	308	10.0
Courtland city	131	4.6	17.6	86	532	17.9	37	172	13.7	6	33.3	–	225	35.0+
Courtland township	198	4.0	41.4	62	550	14.1	14	150	10.0	30	20.0	13.3	225	27.5
Granby township	65	29.2	33.8	13	713	16.3	2	175	10.0	15	26.7	13.3	138	10.0
Lafayette city	140	7.1	39.3	57	475	19.7	73	172	10.9	41	46.3	–	241	21.1
Lafayette township	211	4.7	37.4	49	606	13.6	29	148	13.2	35	45.7	5.7	342	16.0
Lake Prairie township	194	11.9	34.5	32	600	15.2	15	196	13.6	39	23.1	5.1	292	16.7
Mankato city (pt.)	3	–	100.0	–	–	–	–	–	–	–	–	–	–	–
New Sweden township	98	2.0	56.1	8	500	25.0	5	225	10.0	17	17.6	17.6	350	20.0
Nicollet city	227	11.9	21.6	105	542	18.8	99	183	11.6	73	35.6	–	271	25.5
Nicollet township	174	6.9	47.7	35	690	20.4	30	200	12.5	15	53.3	13.3	475	14.3
North Mankato city (pt.)	2 702	12.9	21.7	1 665	636	17.0	573	180	11.7	1 121	45.9	2.5	393	24.3
Oshawa township	152	7.2	29.6	59	670	22.9	21	238	13.1	16	12.5	25.0	313	35.0+
Ridgely township	33	–	27.3	3	375	10.0	2	275	10.0	8	37.5	37.5	208	10.0
St. Peter city	1 856	7.9	30.7	911	624	18.1	552	199	12.7	911	57.1	1.1	327	30.5
Traverse township	86	7.0	34.9	31	583	18.2	3	163	35.0+	44	20.5	6.8	179	30.6
West Newton township	155	5.8	51.0	22	488	13.8	13	192	14.4	14	71.4	14.3	438	35.0+
Nobles County	5 791	6.8	35.3	1 967	445	15.8	2 345	155	12.4	1 892	45.3	3.9	299	22.8
Adrian city	407	6.4	35.9	145	377	12.9	229	147	11.3	68	57.4	–	244	24.0
Bigelow city	87	4.6	33.3	34	375	14.2	45	138	12.6	11	45.5	–	269	12.2
Bigelow township	120	1.7	33.3	27	517	13.5	19	125	10.0	17	41.2	–	350	10.0
Bloom township	51	7.8	41.2	4	750	35.0+	7	215	14.0	25	20.0	–	–	–
Brewster city	155	10.3	32.3	71	402	15.1	74	162	14.2	47	59.6	–	292	18.3
Dewald township	93	7.5	50.5	3	450	10.0	22	146	18.3	21	28.6	9.5	400	20.0
Dundee city	58	5.2	37.9	14	317	20.0	42	119	12.7	1	–	–	–	–
Elk township	88	2.3	46.6	11	563	15.7	9	156	10.0	17	41.2	–	317	28.3
Ellsworth city	195	6.2	36.4	46	382	18.4	136	161	14.9	33	30.3	–	213	18.8
Graham Lakes township	72	2.8	48.6	14	450	17.5	8	275	13.3	18	–	11.1	263	10.0

TIPSII [UPF] GPH527 CENSUS90 72583600 06/18/92 1:41 PM MACHINE: C DATA:CENSUS90S*PH5TIPSDA27. 06/16/92 17:23:34 TAPE: NONE FRAME: 522
TSF:CENSUS90*92. 06/18/92 10:41:18 UTF:CENSUS90*93. 06/18/92 10:41:18 META:CENSUS90S*PH5TABLES27. 06/18/92 11:26:48

Table 15. **Homeowner and Renter Characteristics: 1990**—Con.

[Data based on sample and subject to sampling variability, see text. For definitions of terms and meanings of symbols, see text]

State County County Subdivision Place	All owner-occupied housing units			Specified owner-occupied housing units						All renter-occupied housing units				
		Percent with householder moved into unit—		With a mortgage			Not mortgaged				Percent with householder moved into unit—		Specified renter paying cash rent	
	Total	1989 to March 1990	1969 or earlier	Total	Median selected monthly owner costs (dollars)	Median selected monthly owner costs as a percentage of household income in 1989	Total	Median selected monthly owner costs (dollars)	Median selected monthly owner costs as a percentage of household income in 1989	Total	1989 to March 1990	1969 or earlier	Median gross rent (dollars)	Median gross rent as a percentage of household income in 1989
Nobles County—Con.														
Grand Prairie township	76	–	39.5	14	443	12.7	7	185	10.0	13	15.4	23.1	375	10.0
Hersey township	57	5.3	33.3	5	617	25.8	11	144	13.8	26	11.5	–	267	14.0
Indian Lake township	94	–	43.6	15	488	18.8	34	182	12.9	21	9.5	9.5	250	27.5
Kinbrae city	8	50.0	–	4	500	20.0	2	100–	27.5	–	–	–	–	–
Larkin township	61	3.3	44.3	5	250	12.5	2	175	10.0	22	13.6	22.7	238	10.0
Leota township	161	4.3	39.8	21	421	21.6	84	145	12.0	20	10.0	25.0	145	18.0
Lismore city	89	15.7	34.8	28	311	14.0	46	144	11.5	5	40.0	–	258	10.0
Lismore township	64	3.1	42.2	5	283	16.7	12	163	12.0	14	–	14.3	275	35.0+
Little Rock township	64	–	56.3	–	–	–	4	325	10.0	28	10.7	32.1	275	10.0
Lorain township	95	–	56.8	10	650	14.3	35	166	10.9	20	40.0	–	245	18.6
Olney township	58	–	39.7	8	367	21.7	10	275	16.7	13	15.4	46.2	425	22.5
Ransom township	66	–	74.2	3	650	35.0+	6	125	31.3	34	35.3	5.9	233	12.5
Round Lake city	145	4.8	37.9	41	374	17.4	87	146	12.3	58	48.3	–	253	23.6
Rushmore city	141	3.5	36.2	30	367	14.3	103	147	13.2	18	50.0	–	271	15.0
Seward township	65	1.5	38.5	7	470	21.3	5	125	16.7	21	23.8	19.0	315	35.0+
Summit Lake township	104	3.8	41.3	22	300	14.7	29	144	12.6	24	20.8	16.7	313	18.0
Westside township	84	7.1	28.6	9	483	18.0	13	192	10.0	10	–	20.0	325	35.0+
Wilmont city	121	4.1	26.4	27	364	13.5	77	138	14.2	24	66.7	8.3	275	20.8
Wilmont township	72	–	44.4	8	367	10.0	9	156	10.0	14	28.6	21.4	425	15.0
Worthington city	2 732	9.3	30.7	1 305	478	16.3	1 157	161	12.3	1 235	51.7	1.6	312	23.9
Worthington township	108	3.7	37.0	31	542	12.9	21	160	10.5	14	42.9	–	275	15.0
Norman County	2 498	5.9	38.9	589	436	15.6	977	144	13.1	620	29.7	8.2	231	21.9
Ada city	579	5.2	35.9	190	441	13.5	354	130	12.1	200	31.5	2.5	221	19.5
Anthony township	27	7.4	37.0	2	350	10.0	3	225	35.0+	6	16.7	–	375	35.0+
Bear Park township	70	4.3	62.9	4	450	27.5	5	100–	30.8	14	28.6	57.1	163	16.7
Borup city	35	–	28.6	10	350	21.3	16	138	11.4	12	50.0	25.0	308	35.0+
Flom township	77	1.3	58.4	8	300	10.0	14	133	15.6	13	7.7	15.4	138	10.0
Fossum township	64	4.7	46.9	10	450	10.0	7	163	14.0	12	16.7	33.3	231	35.0+
Gary city	65	16.9	35.4	22	345	14.3	34	135	17.9	15	26.7	–	300	15.6
Good Hope township	16	18.8	31.3	2	600	22.5	2	225	35.0+	6	–	–	–	–
Green Meadow township	38	–	55.3	–	–	–	9	168	14.0	5	40.0	60.0	–	–
Halstad city	188	6.4	28.2	75	481	15.3	86	175	12.8	73	32.9	8.2	219	24.3
Halstad township	61	3.3	49.2	15	506	18.8	7	156	10.0	12	33.3	8.3	525	10.0
Hegne township	24	–	41.7	–	–	–	4	100	10.0	2	–	–	–	–
Hendrum city	88	15.9	27.3	31	408	18.2	48	177	14.1	23	43.5	–	306	27.5
Hendrum township	51	7.8	45.1	6	550	15.0	8	200	13.3	8	50.0	–	325	35.0+
Home Lake township	64	3.1	42.2	16	450	17.8	15	165	11.5	6	16.7	–	258	35.0+
Lake Ida township	55	18.2	29.1	11	475	18.3	–	–	–	2	100.0	–	–	–
Lee township	55	3.6	52.7	5	463	26.3	18	207	16.0	3	–	–	325	10.0
Lockhart township	35	11.4	48.6	3	225	21.3	10	150	11.1	4	–	–	–	–
McDonaldsville township	60	6.7	36.7	4	500	13.3	15	213	10.0	15	13.3	–	450	13.3
Mary township	31	–	64.5	3	525	31.3	2	275	10.0	11	18.2	18.2	225	15.0
Perley city	40	5.0	35.0	15	379	14.4	23	164	14.0	2	100.0	–	225	27.5
Pleasant View township	50	4.0	38.0	11	388	12.2	9	131	12.9	4	–	–	325	10.0
Rockwell township	28	–	32.1	–	–	–	2	100–	10.0	6	16.7	–	100–	10.0
Shelly city	95	6.3	44.2	22	375	16.9	62	132	12.9	13	61.5	–	263	28.8
Shelly township	41	4.9	48.8	–	–	–	5	258	10.0	18	38.9	–	200	10.0
Spring Creek township	25	12.0	36.0	8	433	16.0	4	150	10.0	5	20.0	60.0	–	–
Strand township	45	–	44.4	9	390	22.5	9	156	18.0	6	33.3	66.7	175	10.0
Sundal township	45	–	33.3	6	550	35.0+	6	225	35.0+	12	25.0	–	275	10.0
Twin Valley city	265	3.8	25.7	76	456	16.5	168	152	14.6	80	28.8	1.3	148	26.5
Waukon township	55	1.8	69.1	2	200–	10.0	7	188	10.0	7	28.6	14.3	163	15.0
Wild Rice township	102	13.7	35.3	19	406	23.1	14	132	11.7	21	14.3	19.0	250	22.5
Winchester township	24	–	58.3	4	450	32.5	11	163	12.2	4	–	100.0	–	–
Olmsted County	29 012	12.2	20.4	17 491	718	18.6	4 954	183	11.8	11 046	48.6	2.4	410	23.4
Byron city	656	9.1	14.2	505	707	19.0	110	194	12.8	146	45.9	–	329	22.8
Cascade township	950	21.2	7.9	507	1 131	21.2	89	198	11.0	110	59.1	9.1	512	20.6
Chatfield city (pt.)	323	8.4	28.8	150	683	16.9	113	173	12.4	29	27.6	–	342	20.3
Dover city	115	4.3	27.8	60	580	18.8	33	166	13.2	38	50.0	–	339	23.3
Dover township	114	–	29.8	18	683	26.4	7	225	14.0	30	33.3	13.3	413	26.3
Elmira township	81	–	35.8	10	580	20.0	6	163	10.0	25	36.0	8.0	325	32.5
Eyota city	388	8.5	14.7	251	650	17.9	83	180	13.2	117	32.5	1.7	323	26.1
Eyota township	125	2.4	40.0	27	583	18.0	9	221	11.3	41	36.6	2.4	313	14.2
Farmington township	153	6.5	35.3	35	719	16.7	10	217	14.3	58	10.3	29.3	300	30.0
Haverhill township	444	11.9	20.0	216	1 118	18.5	57	235	10.2	56	42.9	12.5	334	24.4
High Forest township	273	2.9	40.3	70	723	17.9	35	167	13.5	50	46.0	10.0	335	15.0
Kalmar township	361	10.5	21.9	129	781	21.6	35	179	11.3	54	31.5	13.0	413	11.4
Marion township	1 822	6.9	26.0	1 140	670	18.4	312	169	12.0	181	50.3	–	393	22.5
New Haven township	355	9.9	21.7	92	633	17.7	35	185	11.3	42	9.5	4.8	313	27.5
Orion township	168	10.1	31.5	24	575	14.1	5	225	16.7	44	45.5	4.5	315	15.0
Oronoco city	233	11.2	22.7	129	777	19.3	74	200	12.1	21	33.3	4.8	388	22.5
Oronoco township	659	13.1	17.5	214	838	19.5	61	176	21.1	32	28.1	15.6	441	10.0
Pine Island city (pt.)	–	–	–	–	–	–	–	–	–	–	–	–	–	–
Pleasant Grove township	235	4.7	32.8	47	565	16.8	28	183	14.0	37	10.8	29.7	441	18.6
Quincy township	98	4.1	58.2	9	710	23.8	1	175	35.0+	29	13.8	6.9	379	23.8
Rochester city	18 486	13.2	19.0	12 313	710	18.6	3 375	183	11.7	9 427	50.2	1.9	416	23.6
Rochester township	1 030	13.0	21.9	708	900	17.5	176	221	11.1	58	29.3	–	1 000+	23.6
Rock Dell township	167	4.8	46.7	29	595	19.3	9	255	12.9	48	54.2	8.3	296	19.1
Salem township	331	7.3	40.5	69	754	15.3	38	236	10.0	42	26.2	4.8	382	21.9
Stewartville city	1 285	13.2	18.4	703	649	17.7	241	165	12.0	303	44.2	–	326	23.3
Viola township	160	10.6	26.9	36	550	22.7	12	175	10.0	28	35.7	17.9	242	16.7

TIPSII [UPF] GPH527 CENSUS90 72583600 06/18/92 1:41 PM MACHINE: C DATA:CENSUS90S*PH5TIPSDA27. 06/16/92 17:23:34 TAPE: NONE FRAME: 523
TSF:CENSUS90*92. 06/18/92 10:41:18 UTF:CENSUS90*93. 06/18/92 10:41:18 META:CENSUS90S*PH5TABLES27. 06/18/92 11:26:48

Table 15. **Homeowner and Renter Characteristics: 1990**—Con.

[Data based on sample and subject to sampling variability, see text. For definitions of terms and meanings of symbols, see text]

State County County Subdivision Place	All owner-occupied housing units			Specified owner-occupied housing units						All renter-occupied housing units				
		Percent with householder moved into unit—		With a mortgage			Not mortgaged				Percent with householder moved into unit—		Specified renter paying cash rent	
	Total	1989 to March 1990	1969 or earlier	Total	Median selected monthly owner costs (dollars)	Median selected monthly owner costs as a percentage of household income in 1989	Total	Median selected monthly owner costs (dollars)	Median selected monthly owner costs as a percentage of household income in 1989	Total	1989 to March 1990	1969 or earlier	Median gross rent (dollars)	Median gross rent as a percentage of household income in 1989
Otter Tail County	15 235	7.8	27.9	4 526	504	18.6	4 379	161	12.9	4 275	37.5	5.3	290	26.3
Aastad township	67	3.0	47.8	13	410	13.0	1	225	10.0	9	44.4	–	363	15.0
Amor township	107	5.6	37.4	21	430	29.5	25	192	19.2	21	33.3	9.5	263	26.3
Aurdal township	431	7.7	18.6	221	604	18.4	65	192	12.3	24	41.7	12.5	375	10.0
Battle Lake city	228	11.4	36.0	41	468	19.5	146	147	15.4	99	34.3	–	272	25.7
Blowers township	80	3.8	25.0	17	390	12.1	1	100–	10.0	26	69.2	15.4	300	30.0
Bluffton city	60	15.0	26.7	19	438	23.8	24	168	17.1	11	72.7	–	442	35.0+
Bluffton township	125	17.6	34.4	12	350	24.0	10	142	12.5	17	47.1	–	244	10.0
Buse township	178	7.9	27.0	32	600	18.8	30	174	13.6	34	50.0	–	294	14.5
Butler township	94	3.2	38.3	7	583	22.5	12	125	12.0	8	25.0	50.0	–	–
Candor township	121	9.1	17.4	17	550	31.5	23	147	12.1	8	25.0	50.0	–	–
Carlisle township	58	5.2	25.9	15	530	21.9	3	175	10.0	19	21.1	–	325	15.0
Clitherall city	39	12.8	28.2	7	270	14.0	24	133	12.9	10	100.0	–	250	12.5
Clitherall township	148	5.4	24.3	25	563	26.9	44	185	14.7	17	29.4	5.9	313	15.0
Compton township	212	8.5	24.5	44	429	20.4	39	132	11.1	33	57.6	15.2	289	25.0
Corliss township	122	13.9	15.6	26	525	15.3	25	189	13.9	24	41.7	20.8	363	10.0
Dalton city	86	11.6	29.1	24	436	13.3	50	134	17.4	21	9.5	–	273	28.2
Dane Prairie township	303	8.9	20.8	116	554	16.8	64	179	12.1	27	11.1	14.8	525	18.6
Dead Lake township	124	10.5	22.6	21	475	17.5	43	160	13.7	4	50.0	–	–	–
Deer Creek city	115	10.4	27.8	37	359	13.5	44	156	17.6	30	50.0	–	150	29.2
Deer Creek township	90	7.8	37.8	14	383	35.0+	7	175	17.5	13	30.8	–	313	15.0
Dent city	52	3.8	25.0	8	467	25.0	33	134	16.5	12	83.3	–	267	35.0+
Dora township	191	7.9	22.5	27	550	21.3	54	182	12.9	21	23.8	23.8	313	28.8
Dunn township	239	7.1	26.8	58	582	18.7	61	138	12.7	12	41.7	–	338	26.5
Eagle Lake township	106	12.3	32.1	9	710	35.0+	22	150	14.3	20	15.0	30.0	239	13.8
Eastern township	84	10.7	36.9	5	383	30.8	3	175	27.5	15	–	–	100–	10.0
Edna township	231	7.8	17.7	57	673	22.0	93	183	14.8	18	–	44.4	325	35.0+
Effington township	85	–	54.1	2	250	35.0+	5	242	16.7	12	16.7	–	–	–
Elizabeth city	51	11.8	37.3	12	371	15.0	27	140	12.9	12	–	–	325	20.0
Elizabeth township	192	14.1	22.4	48	577	13.3	49	180	11.4	22	40.9	–	246	13.8
Elmo township	105	–	31.4	5	283	10.0	19	118	13.6	20	15.0	20.0	475	35.0+
Erhard city	76	10.5	18.4	14	350	11.7	35	122	13.2	7	71.4	28.6	358	16.7
Erhards Grove township	143	4.9	33.6	15	413	27.5	20	110	10.0	12	–	50.0	–	–
Everts township	208	5.8	20.2	52	546	20.0	86	175	12.5	24	12.5	16.7	325	22.5
Fergus Falls city	3 117	8.4	29.6	1 666	508	18.0	1 037	172	12.0	1 963	37.3	2.8	312	27.1
Fergus Falls township	361	7.2	21.1	161	592	16.6	66	192	10.3	25	20.0	8.0	356	13.0
Folden township	101	–	42.6	3	350	22.5	10	125	12.5	6	–	66.7	425	10.0
Friberg township	205	7.8	29.3	48	475	19.2	17	139	10.0	22	54.5	–	425	20.8
Girard township	198	9.1	10.6	44	625	17.6	76	174	11.5	25	24.0	12.0	363	23.8
Gorman township	132	8.3	22.7	27	625	16.9	21	186	11.1	7	–	14.3	–	–
Henning city	219	5.5	32.0	52	400	14.9	141	141	14.6	102	24.5	4.9	187	29.3
Henning township	113	5.3	36.3	5	538	21.3	7	144	17.5	15	40.0	–	–	–
Hobart township	220	4.5	26.8	66	606	17.8	53	157	11.8	31	48.4	9.7	442	30.6
Homestead township	97	6.2	23.7	5	625	31.3	3	213	10.0	10	60.0	–	–	–
Inman township	107	5.6	44.9	10	550	23.3	12	160	32.0	5	60.0	–	–	–
Leaf Lake township	140	9.3	31.4	26	600	22.5	30	142	13.0	15	33.3	46.7	431	16.7
Leaf Mountain township	99	7.1	35.4	7	325	26.3	15	154	15.0	3	–	–	–	–
Lida township	206	10.2	28.6	56	558	21.1	57	182	12.4	8	100.0	–	350	15.0
Maine township	205	2.9	23.4	40	411	16.7	45	177	14.5	22	27.3	–	260	20.0
Maplewood township	91	2.2	41.8	11	813	18.3	3	188	21.3	10	60.0	20.0	175	35.0+
Newton township	246	6.9	30.9	48	527	20.3	50	130	13.3	20	20.0	10.0	306	20.6
New York Mills city	257	7.4	31.9	85	370	14.4	143	140	12.7	123	33.3	–	210	25.7
Nidaros township	93	6.5	22.6	8	250	10.0	20	170	10.0	5	–	40.0	–	–
Norwegian Grove township	93	7.5	41.9	12	600	13.3	6	117	10.0	15	40.0	6.7	125	10.0
Oak Valley township	109	4.6	34.9	–	–	–	8	125	20.0	21	28.6	4.8	225	27.5
Orwell township	56	5.4	42.9	6	540	20.0	8	175	13.3	3	–	–	275	35.0+
Oscar township	78	9.0	38.5	6	300	10.0	6	138	15.0	9	55.6	–	292	10.0
Ottertail city	120	14.2	17.5	45	388	20.6	49	170	13.2	12	50.0	16.7	283	20.0
Otter Tail township	125	5.6	15.2	35	621	19.4	50	184	11.4	16	56.3	–	338	33.8
Otto township	128	12.5	25.8	21	536	22.2	20	144	20.0	23	39.1	26.1	325	22.5
Paddock township	90	3.3	36.7	6	400	20.0	14	164	10.0	16	37.5	12.5	275	27.5
Parkers Prairie city	302	4.0	34.1	65	464	22.5	191	148	16.0	91	22.0	2.2	242	33.0
Parkers Prairie township	73	2.7	37.0	8	400	35.0+	11	146	12.2	12	83.3	–	244	21.9
Pelican township	214	9.8	20.1	65	529	16.3	26	138	11.8	22	50.0	–	313	35.0+
Pelican Rapids city	499	4.0	28.9	189	479	18.2	210	150	13.1	269	45.4	.7	257	26.1
Perham city	549	10.0	31.0	224	446	18.4	280	141	12.5	331	45.9	3.6	262	25.4
Perham township	222	11.7	23.0	59	513	19.7	62	190	11.7	38	81.6	–	286	23.8
Pine Lake township	163	12.3	18.4	30	608	22.9	40	163	11.8	17	52.9	35.3	383	16.0
Richville city	49	8.2	18.4	6	450	35.0+	14	180	11.7	7	14.3	–	338	31.3
Rothsay city (pt.)	69	5.8	26.1	14	378	25.0	38	173	11.5	18	11.1	–	294	35.0+
Rush Lake township	248	11.3	18.5	77	519	18.3	81	163	13.1	31	45.2	12.9	325	21.7
St. Olaf township	108	10.2	34.3	14	540	20.0	13	206	10.0	17	–	–	175	10.0
Scambler township	139	14.4	19.4	32	560	28.0	26	150	11.8	22	27.3	22.7	356	35.0+
Star Lake township	111	1.8	24.3	12	433	20.0	24	155	10.9	15	60.0	13.3	275	10.0
Sverdrup township	199	7.5	26.1	48	517	21.4	25	176	10.9	56	41.1	5.4	165	35.0+
Tordenskjold township	155	4.5	26.5	23	471	22.5	7	125	10.0	19	42.1	5.3	358	10.0
Trondhjem township	46	–	37.0	5	383	16.7	8	240	13.3	17	–	52.9	150	10.0
Tumuli township	137	4.4	24.1	39	519	17.0	27	175	16.9	9	33.3	22.2	275	35.0+
Underwood city	105	4.8	27.6	44	433	17.6	42	141	11.7	11	–	36.4	325	30.8
Urbank city	21	–	23.8	6	433	20.0	5	138	23.8	6	–	50.0	675	35.0+
Vergas city	96	–	46.9	10	450	26.7	62	138	13.2	33	36.4	–	342	35.0+
Vining city	38	–	31.6	11	625	24.6	16	117	22.5	2	100.0	–	325	22.5
Wadena city (pt.)	11	–	–	3	550	10.0	–	–	–	–	–	–	–	–
Western township	39	12.8	43.6	–	–	–	8	200	10.0	17	–	47.1	325	22.5
Woodside township	85	12.9	41.2	2	450	35.0+	9	119	12.9	21	61.9	–	242	34.2

TIPSII [UPF] GPH527 CENSUS90 72583600 06/18/92 1:41 PM MACHINE: C DATA:CENSUS90S*PH5TIPSDA27. 06/16/92 17:23:34 TAPE: NONE FRAME: 524
TSF:CENSUS90*92. 06/18/92 10:41:18 UTF:CENSUS90*93. 06/18/92 10:41:18 META:CENSUS90S*PH5TABLES27. 06/18/92 11:26:48

Table 15. **Homeowner and Renter Characteristics: 1990**—Con.

[Data based on sample and subject to sampling variability, see text. For definitions of terms and meanings of symbols, see text]

State County County Subdivision Place	All owner-occupied housing units			Specified owner-occupied housing units						All renter-occupied housing units				
		Percent with householder moved into unit—		With a mortgage			Not mortgaged				Percent with householder moved into unit—		Specified renter paying cash rent	
	Total	1989 to March 1990	1969 or earlier	Total	Median selected monthly owner costs (dollars)	Median selected monthly owner costs as a percentage of household income in 1989	Total	Median selected monthly owner costs (dollars)	Median selected monthly owner costs as a percentage of household income in 1989	Total	1989 to March 1990	1969 or earlier	Median gross rent (dollars)	Median gross rent as a percentage of household income in 1989
Pennington County	3 828	6.6	31.1	1 359	472	17.0	1 079	165	13.5	1 345	41.9	3.3	242	25.7
Black River township	39	12.8	35.9	5	617	30.8	3	138	10.0	–	–	–	–	–
Bray township	25	8.0	36.0	2	250	10.0	–	–	–	2	100.0	–	–	–
Clover Leaf township	19	–	52.6	3	475	22.5	2	125	22.5	2	100.0	–	–	–
Deer Park township	42	–	57.1	–	–	–	7	138	10.0	7	71.4	–	275	10.0
Goodridge city	35	5.7	45.7	7	338	11.7	19	129	20.5	12	25.0	–	143	35.0+
Goodridge township	15	–	53.3	2	450	10.0	–	–	–	8	25.0	25.0	225	10.0
Hickory township	30	20.0	50.0	3	450	10.0	2	175	22.5	6	33.3	–	–	–
Highlanding township	58	–	32.8	3	450	22.5	6	175	10.0	8	25.0	37.5	–	–
Kratka township	49	–	49.0	–	–	–	5	125	16.7	7	71.4	–	525	35.0+
Mayfield township	17	–	29.4	–	–	–	2	325	10.0	3	–	–	–	–
Norden township	107	5.6	24.3	16	500	16.0	15	147	21.3	10	–	40.0	175	10.0
North township	207	5.8	21.3	94	525	15.7	31	173	13.5	24	62.5	–	267	15.0
Numedal township	35	8.6	28.6	3	475	23.8	–	–	–	3	100.0	–	–	–
Polk Centre township	21	14.3	19.0	3	425	15.0	–	–	–	–	–	–	–	–
Reiner township	29	–	65.5	–	–	–	–	–	–	4	–	–	–	–
River Falls township	62	6.5	16.1	13	370	21.1	5	100–	10.0	8	50.0	25.0	225	10.0
Rocksbury township	329	6.1	23.1	122	565	15.4	50	187	11.9	27	44.4	3.7	275	15.0
St. Hilaire city	97	11.3	35.1	42	389	20.0	38	150	13.6	35	77.1	–	197	24.2
Sanders township	92	3.3	26.1	10	420	11.1	7	125	14.0	9	11.1	–	133	13.3
Silverton township	63	4.8	41.3	6	425	10.0	4	200	10.0	2	100.0	–	–	–
Smiley township	139	12.9	26.6	28	571	20.0	7	131	17.5	12	50.0	25.0	325	30.8
Star township	56	8.9	44.6	2	450	32.5	1	175	35.0+	3	–	100.0	–	–
Thief River Falls city	2 221	6.7	31.3	993	466	17.2	872	165	13.4	1 145	41.1	2.4	242	26.1
Wyandotte township	41	4.9	43.9	2	450	32.5	3	225	10.0	8	–	–	375	35.0
Pine County	6 252	9.0	25.4	1 365	493	19.5	1 448	158	13.3	1 325	42.9	3.9	287	27.6
Arlone township	95	11.6	23.2	–	–	–	12	125	10.0	11	–	–	275	10.0
Arna township	22	–	31.8	3	250	10.0	2	125	10.0	8	–	–	415	35.0+
Askov city	105	5.7	34.3	45	455	23.0	53	174	12.3	55	43.6	7.3	143	28.4
Barry township	144	3.5	27.1	26	550	17.3	22	133	11.6	40	35.0	–	367	32.2
Birch Creek township	79	5.1	31.6	2	750	22.5	6	100–	10.0	12	25.0	25.0	375	10.0
Bremen township	44	11.4	22.7	–	–	–	9	132	10.0	6	50.0	–	275	35.0+
Brook Park city	61	–	54.1	3	450	10.0	43	149	12.6	6	–	–	450	27.5
Brook Park township	93	9.7	14.0	15	558	18.8	3	175	10.0	15	53.3	–	475	35.0+
Bruno city	24	8.3	25.0	11	350	13.8	8	133	16.0	–	–	–	–	–
Bruno township	65	15.4	38.5	–	–	–	19	100–	11.2	–	–	–	–	–
Chengwatana township	170	9.4	15.9	36	547	27.5	31	145	14.1	18	50.0	11.1	295	35.0+
Clover township	52	17.3	28.8	–	–	–	–	–	–	13	69.2	23.1	–	–
Crosby township	18	–	27.8	7	450	10.0	5	175	35.0+	3	100.0	–	225	10.0
Danforth township	11	36.4	18.2	4	550	22.5	–	–	–	6	66.7	–	–	–
Dell Grove township	198	6.6	30.3	18	525	18.0	26	192	10.8	21	47.6	–	350	32.5
Denham city	12	–	50.0	3	250	35.0+	3	125	22.5	–	–	–	–	–
Finlayson city	79	15.2	31.6	20	333	20.0	37	120	12.8	28	25.0	7.1	233	35.0+
Finlayson township	134	6.0	34.3	19	450	23.8	10	150	12.5	13	53.8	–	238	35.0+
Fleming township	31	6.5	25.8	2	350	27.5	–	–	–	–	–	–	–	–
Henriette city	30	10.0	10.0	11	375	13.8	11	104	10.0	5	100.0	–	392	35.0+
Hinckley city	269	8.9	26.0	113	432	16.4	119	137	12.4	137	35.0	5.1	241	25.9
Hinckley township	212	5.7	25.5	25	525	15.6	15	142	20.8	13	15.4	15.4	325	27.5
Kerrick city	18	–	77.8	–	–	–	6	125	10.0	–	–	–	–	–
Kerrick township	108	10.2	24.1	–	–	–	13	165	14.4	10	60.0	–	175	35.0+
Kettle River township	156	9.6	22.4	8	550	13.3	25	205	14.7	9	22.2	–	325	10.0
Mission Creek township	172	14.0	28.5	10	429	22.5	31	169	15.5	17	52.9	–	444	35.0+
Munch township	70	17.1	37.1	15	442	12.5	2	175	10.0	–	–	–	–	–
New Dosey township	28	–	46.4	4	350	10.0	3	125	22.5	–	–	–	–	–
Nickerson township	51	15.7	11.8	7	625	14.0	11	189	21.6	2	–	–	275	10.0
Norman township	55	–	29.1	8	633	13.3	9	225	12.9	5	40.0	–	325	35.0+
Ogema township	47	10.6	34.0	3	200–	22.5	7	206	10.0	23	26.1	–	169	25.6
Park township	10	–	40.0	–	–	–	–	–	–	–	–	–	–	–
Partridge township	149	5.4	17.4	7	813	17.5	6	175	15.0	15	33.3	6.7	542	35.0+
Pine City city	704	11.6	26.7	305	481	21.2	294	162	14.7	393	49.1	–	292	29.6
Pine City township	287	11.8	32.1	49	540	18.1	60	178	11.1	31	48.4	12.9	496	35.0+
Pine Lake township	160	5.0	26.3	21	483	19.1	31	203	11.9	6	50.0	–	400	10.0
Pokegama township	598	7.5	12.9	169	593	21.4	104	188	13.9	55	50.9	–	371	25.0
Rock Creek city	293	7.5	28.0	68	513	20.7	34	160	13.6	26	42.3	7.7	442	18.3
Royalton township	247	8.1	30.8	40	500	21.3	22	139	12.2	25	4.0	–	525	35.0+
Rutledge city	37	8.1	10.8	3	450	10.0	20	100	11.1	8	37.5	–	225	10.0
Sandstone city	304	10.9	34.2	95	448	17.3	142	142	13.9	176	36.4	9.1	236	16.7
Sandstone township	187	10.7	27.8	10	667	30.0	14	189	12.7	10	80.0	20.0	–	–
Sturgeon Lake city	72	9.7	9.7	25	468	11.9	17	114	13.1	15	86.7	13.3	333	28.8
Sturgeon Lake township	102	9.8	14.7	20	540	21.3	11	135	10.0	14	50.0	14.3	192	20.8
Willow River city	89	11.2	30.3	23	445	14.4	48	132	13.3	35	48.6	–	200	34.3
Wilma township	18	–	16.7	–	–	–	5	142	16.7	–	–	–	–	–
Windemere township	342	9.4	15.2	112	581	19.0	99	211	13.2	40	50.0	–	379	24.4
Pipestone County	3 129	5.8	35.9	877	430	15.7	1 330	149	12.5	949	41.5	6.0	237	24.7
Aetna township	77	2.6	51.9	2	1 125	35.0+	13	163	25.5	5	–	60.0	–	–
Altona township	52	–	46.2	4	350	25.0	–	–	–	12	41.7	–	–	–
Burke township	72	–	37.5	7	575	10.0	10	225	25.6	5	–	–	–	–
Eden township	75	–	58.7	7	575	17.5	4	150	10.0	25	44.0	16.0	188	17.5
Edgerton city	376	4.3	36.2	102	426	15.2	240	160	12.7	55	29.1	5.5	247	24.2
Elmer township	73	11.0	38.4	4	700	32.5	4	400	27.5	26	7.7	23.1	275	20.8
Fountain Prairie township	58	–	58.6	2	550	10.0	–	–	–	11	–	18.2	–	–
Grange township	68	4.4	47.1	7	470	14.0	7	158	10.0	22	13.6	9.1	258	10.0
Gray township	83	8.4	30.1	14	280	20.0	19	188	11.2	18	22.2	–	275	10.0
Hatfield city	17	17.6	11.8	–	–	–	12	125	12.0	6	100.0	–	375	22.5

TIPSII [UPF] GPH527 CENSUS90 72583600 06/18/92 1:41 PM MACHINE: C DATA:CENSUS90S*PH5TIPSDA27. 06/16/92 17:23:34 TAPE: NONE FRAME: 525
TSF:CENSUS90*92. 06/18/92 10:41:18 UTF:CENSUS90*93. 06/18/92 10:41:18 META:CENSUS90S*PH5TABLES27. 06/18/92 11:26:48

Table 15. **Homeowner and Renter Characteristics: 1990**—Con.

[Data based on sample and subject to sampling variability, see text. For definitions of terms and meanings of symbols, see text]

State County County Subdivision Place	All owner-occupied housing units			Specified owner-occupied housing units						All renter-occupied housing units				
		Percent with householder moved into unit—		With a mortgage			Not mortgaged				Percent with householder moved into unit—		Specified renter paying cash rent	
	Total	1989 to March 1990	1969 or earlier	Total	Median selected monthly owner costs (dollars)	Median selected monthly owner costs as a percentage of household income in 1989	Total	Median selected monthly owner costs (dollars)	Median selected monthly owner costs as a percentage of household income in 1989	Total	1989 to March 1990	1969 or earlier	Median gross rent (dollars)	Median gross rent as a percentage of household income in 1989
Pipestone County—Con.														
Holland city	85	9.4	50.6	15	279	16.7	60	138	18.8	22	36.4	–	258	35.0+
Ihlen city	40	17.5	47.5	10	250	12.5	21	122	13.1	4	100.0	–	250	10.0
Jasper city (pt.)	203	6.9	38.9	63	367	12.1	131	132	11.5	32	25.0	–	242	20.0
Osborne township	82	–	19.5	12	457	15.0	12	188	15.0	20	20.0	35.0	–	–
Pipestone city	1 310	7.8	31.1	539	445	16.2	633	153	12.0	605	47.3	3.6	229	25.9
Rock township	53	–	34.0	9	725	35.0+	2	175	10.0	17	17.6	29.4	150	30.0
Ruthton city	127	4.7	29.9	32	367	17.8	75	136	16.0	7	28.6	–	225	10.0
Sweet township	112	3.6	40.2	18	600	12.9	18	175	10.0	18	88.9	–	425	35.0+
Trosky city	33	–	30.3	15	438	15.0	9	175	10.0	2	100.0	–	325	–
Troy township	70	–	42.9	9	625	11.3	13	175	10.8	34	32.4	8.8	275	35.0+
Woodstock city	63	4.8	39.7	6	375	22.5	47	138	13.4	3	100.0	–	–	–
Polk County	8 950	7.5	34.1	3 224	558	19.8	2 905	176	12.6	3 034	39.9	6.1	293	27.6
Andover township	45	8.9	46.7	13	688	27.5	3	238	10.0	3	100.0	–	275	10.0
Angus township	39	–	38.5	5	200–	10.0	4	200	10.0	6	83.3	–	275	27.5
Badger township	60	10.0	30.0	12	200–	10.0	5	142	10.0	11	–	–	283	23.3
Belgium township	27	–	48.1	–	–	–	4	175	27.5	4	–	–	–	–
Beltrami city	45	–	46.7	7	370	14.0	25	152	13.9	14	28.6	21.4	263	18.3
Brandsvold township	82	3.7	61.0	6	500	15.0	4	150	10.0	16	31.3	12.5	263	14.0
Brandt township	21	–	81.0	2	650	27.5	–	–	–	2	–	–	–	–
Brislet township	21	9.5	57.1	–	–	–	4	250	20.0	6	50.0	–	–	–
Bygland township	80	10.0	35.0	19	664	26.3	14	240	10.0	12	83.3	–	363	14.0
Chester township	31	–	48.4	3	475	10.0	7	175	10.0	4	50.0	50.0	375	27.5
Climax city	70	–	28.6	17	556	13.1	36	183	12.0	39	17.9	2.6	200	21.7
Columbia township	120	–	25.8	9	463	10.0	16	136	13.3	10	–	–	325	22.5
Crookston city	2 031	8.8	31.3	1 019	555	19.6	809	180	11.2	950	45.4	8.5	278	26.6
Crookston township	126	11.9	16.7	41	538	20.4	36	179	12.1	14	28.6	–	350	10.0
East Grand Forks city	2 077	8.3	29.0	1 159	625	20.0	673	181	12.7	1 082	44.2	1.1	330	29.5
Eden township	67	10.4	47.8	2	200–	10.0	–	–	–	11	–	–	275	16.7
Erskine city	150	6.0	34.0	52	260	13.3	84	158	20.5	60	41.7	–	213	28.9
Esther township	62	–	33.9	25	556	22.5	9	195	12.9	6	–	–	–	–
Euclid township	60	8.3	31.7	19	610	21.9	23	172	11.5	10	50.0	20.0	240	23.3
Fairfax township	73	8.2	38.4	19	575	15.8	6	325	15.0	13	–	–	313	10.0
Fanny township	31	6.5	54.8	6	825	15.0	3	175	10.0	13	38.5	61.5	192	10.0
Farley township	22	–	31.8	2	250	35.0+	4	275	20.0	4	50.0	–	375	35.0+
Fertile city	299	11.0	36.5	62	414	20.4	194	165	13.8	81	28.4	3.7	195	26.0
Fisher city	111	16.2	26.1	52	536	15.8	51	204	12.1	31	41.9	3.2	221	23.8
Fisher township	50	6.0	26.0	7	575	10.0	8	217	13.3	9	11.1	–	–	–
Fosston city	464	8.8	38.8	175	439	20.5	247	157	13.8	166	34.9	1.2	254	30.9
Garden township	73	–	19.2	3	625	15.0	12	190	17.1	20	35.0	25.0	–	–
Garfield township	135	9.6	34.1	25	470	23.2	18	170	12.0	10	20.0	–	325	10.0
Gentilly township	99	8.1	33.3	27	519	20.5	33	163	10.6	16	–	37.5	306	21.3
Godfrey township	96	3.1	28.1	13	425	23.1	23	204	12.8	18	11.1	16.7	183	32.5
Grand Forks township	79	5.1	39.2	31	670	25.2	21	259	16.2	–	–	–	–	–
Grove Park township	87	8.0	37.9	18	440	22.5	24	186	30.0	8	–	12.5	338	15.0
Gully city	46	–	39.1	2	450	22.5	24	133	12.0	9	55.6	–	263	22.5
Gully township	34	11.8	38.2	–	–	–	5	169	12.5	6	–	33.3	475	35.0+
Hammond township	25	8.0	68.0	2	250	10.0	9	195	10.0	3	66.7	–	–	–
Helgeland township	18	–	66.7	2	650	22.5	–	–	–	6	–	–	–	–
Higdem township	37	–	59.5	6	400	27.5	6	325	10.0	7	100.0	–	–	–
Hill River township	63	–	55.6	3	375	10.0	3	175	22.5	5	100.0	–	325	10.0
Hubbard township	27	–	59.3	4	300	27.5	4	225	10.0	13	23.1	23.1	425	35.0+
Huntsville township	149	8.1	31.5	66	725	20.8	29	198	12.1	9	22.2	–	142	35.0+
Johnson township	22	–	36.4	–	–	–	–	–	–	7	28.6	71.4	–	–
Kertsonville township	44	4.5	31.8	9	383	25.8	5	275	20.0	9	77.8	–	375	27.5
Keystone township	28	7.1	32.1	11	538	29.4	6	275	10.0	9	–	–	475	10.0
King township	41	7.3	56.1	5	583	16.7	2	150	10.0	24	33.3	16.7	275	27.5
Knute township	126	5.6	39.7	17	650	31.9	24	141	21.1	15	13.3	13.3	375	35.0+
Lengby city	50	–	26.0	8	250	20.0	29	138	17.1	9	33.3	–	275	35.0+
Lessor township	70	27.1	22.9	2	350	35.0+	7	100–	10.0	3	66.7	–	–	–
Liberty township	46	–	52.2	2	250	35.0+	11	181	12.2	7	71.4	28.6	350	25.0
Lowell township	49	–	34.7	12	700	20.0	10	290	11.1	9	44.4	–	175	10.0
McIntosh city	180	5.0	32.8	53	392	19.6	92	157	13.3	84	22.6	3.6	253	21.5
Mentor city	44	–	22.7	2	350	10.0	22	164	16.7	4	50.0	50.0	225	35.0+
Nesbit township	39	7.7	46.2	13	525	21.3	2	125	10.0	5	–	60.0	175	10.0
Nielsville city	44	–	50.0	6	275	15.0	30	146	11.5	5	60.0	–	300	30.0
Northland township	63	4.8	46.0	12	500	27.5	7	179	10.0	4	–	100.0	225	35.0+
Onstad township	29	6.9	79.3	4	600	20.0	10	120	10.0	4	–	–	–	–
Parnell township	9	–	33.3	2	350	10.0	–	–	–	5	–	–	–	–
Queen township	86	2.3	47.7	8	350	13.3	2	125	32.5	5	–	60.0	–	–
Reis township	32	–	46.9	–	–	–	6	275	21.3	2	100.0	–	325	10.0
Rhinehart township	47	–	36.2	8	500	25.0	11	192	10.0	3	66.7	–	613	35.0+
Roome township	58	1.7	48.3	7	350	10.0	14	200	12.7	14	35.7	14.3	225	10.0
Rosebud township	98	9.2	33.7	15	436	25.4	12	167	12.0	14	50.0	21.4	338	26.3
Russia township	17	–	35.3	4	450	10.0	–	–	–	2	100.0	–	275	27.5
Sandsville township	20	10.0	35.0	4	700	20.0	2	175	10.0	6	16.7	–	313	26.3
Scandia township	19	–	63.2	–	–	–	3	313	10.0	8	25.0	–	–	–
Sletten township	54	5.6	42.6	–	–	–	2	175	22.5	10	–	20.0	–	–
Sullivan township	42	–	42.9	11	650	20.6	8	250	10.0	12	8.3	16.7	238	15.0
Tabor township	49	4.1	55.1	12	750	22.5	6	125	10.0	2	50.0	–	375	10.0
Tilden township	4	–	50.0	–	–	–	2	175	10.0	4	–	75.0	–	–
Trail city	27	44.4	25.9	8	220	10.0	8	100	15.0	4	50.0	–	138	15.0
Tynsid township	23	–	34.8	7	650	23.8	2	275	10.0	–	–	–	–	–
Vineland township	34	5.9	50.0	4	550	22.5	10	163	10.0	3	100.0	–	475	10.0
Winger city	66	–	36.4	12	450	23.0	45	164	20.3	12	25.0	25.0	264	32.5
Winger township	60	8.3	28.3	5	617	20.8	8	175	10.0	14	35.7	14.3	425	27.5
Woodside township	98	12.2	20.4	26	650	20.0	27	148	11.3	9	–	22.2	275	35.0+

TIPSII [UPF] GPH527 CENSUS90 72583600 06/18/92 1:41 PM MACHINE: C DATA:CENSUS90S*PH5TIPSDA27. 06/16/92 17:23:34 TAPE: NONE FRAME: 526
TSF:CENSUS90*92. 06/18/92 10:41:18 UTF:CENSUS90*93. 06/18/92 10:41:18 META:CENSUS90S*PH5TABLES27. 06/18/92 11:26:48

Table 15. **Homeowner and Renter Characteristics: 1990**—Con.

[Data based on sample and subject to sampling variability, see text. For definitions of terms and meanings of symbols, see text]

State County County Subdivision Place	All owner-occupied housing units			Specified owner-occupied housing units						All renter-occupied housing units				
		Percent with householder moved into unit—		With a mortgage			Not mortgaged				Percent with householder moved into unit—		Specified renter paying cash rent	
	Total	1989 to March 1990	1969 or earlier	Total	Median selected monthly owner costs (dollars)	Median selected monthly owner costs as a percentage of household income in 1989	Total	Median selected monthly owner costs (dollars)	Median selected monthly owner costs as a percentage of household income in 1989	Total	1989 to March 1990	1969 or earlier	Median gross rent (dollars)	Median gross rent as a percentage of household income in 1989
Pope County	3 254	6.9	32.2	813	432	18.5	1 119	148	13.2	881	35.1	4.4	243	24.9
Bangor township	50	16.0	20.0	3	350	35.0+	2	125	10.0	21	38.1	–	200	10.0
Barsness township	49	4.1	38.8	8	433	26.0	–	–	–	15	–	26.7	150	22.5
Ben Wade township	78	5.1	38.5	7	425	35.0+	2	175	10.0	13	84.6	–	225	27.5
Blue Mounds township	58	5.2	24.1	16	325	20.0	–	–	–	12	25.0	–	225	10.0
Brooten city (pt.)	–	–	–	–	–	–	–	–	–	–	–	–	–	–
Chippewa Falls township	73	–	37.0	4	450	25.0	10	113	35.0+	15	53.3	–	317	26.7
Cyrus city	113	9.7	27.4	32	357	20.0	67	135	12.4	37	29.7	–	265	16.8
Farwell city	23	–	43.5	5	383	10.0	16	127	12.5	2	–	100.0	–	–
Gilchrist township	78	–	38.5	8	500	25.0	24	167	12.6	3	–	–	–	–
Glenwood city	699	7.2	33.6	268	418	17.6	369	155	13.7	398	36.2	1.5	229	26.2
Glenwood township	271	11.1	21.4	79	475	16.8	82	166	11.5	51	41.2	–	290	13.9
Grove Lake township	97	6.2	30.9	15	379	11.5	14	156	17.5	7	–	57.1	275	10.0
Hoff township	53	7.5	34.0	5	583	10.0	3	175	10.0	12	25.0	8.3	325	10.0
Lake Johanna township	61	–	41.0	4	400	27.5	3	175	10.0	5	–	–	175	32.5
Langhei township	73	8.2	41.1	8	533	20.0	8	175	10.0	4	–	50.0	–	–
Leven township	152	8.6	44.1	28	550	25.0	39	190	13.0	25	72.0	8.0	367	22.5
Long Beach city	77	5.2	27.3	22	625	35.0	28	163	10.8	8	50.0	–	275	15.0
Lowry city	90	4.4	27.8	20	360	18.2	51	154	12.7	13	69.2	–	261	26.3
Minnewaska township	137	10.9	28.5	47	507	18.8	39	139	13.0	15	20.0	–	–	–
New Prairie township	66	3.0	50.0	–	–	–	12	120	15.0	28	7.1	14.3	290	26.7
Nora township	66	–	34.8	2	850	35.0+	–	–	–	7	42.9	–	325	10.0
Reno township	97	4.1	39.2	19	492	14.2	7	194	10.0	11	36.4	–	–	–
Rolling Forks township	48	6.3	35.4	–	–	–	9	125	15.0	10	50.0	20.0	188	10.0
Sedan city	20	10.0	30.0	7	450	21.5	8	125	13.3	2	–	–	275	10.0
Starbuck city	385	9.1	27.8	131	395	19.6	222	135	13.4	111	35.1	1.8	238	27.0
Villard city	76	2.6	21.1	19	425	21.8	37	155	14.2	16	31.3	–	325	35.0+
Walden township	55	3.6	49.1	–	–	–	3	125	22.5	14	21.4	14.3	208	10.0
Westport city	9	–	44.4	2	250	10.0	5	100–	10.0	–	–	–	–	–
Westport township	62	3.2	35.5	7	413	10.0	13	132	18.6	16	12.5	31.3	220	10.0
White Bear Lake township	138	10.1	25.4	47	479	16.8	46	141	12.1	10	30.0	30.0	–	–
Ramsey County	118 517	8.3	29.0	73 027	778	20.9	29 469	231	12.7	71 983	45.3	2.4	450	27.4
Arden Hills city	2 551	9.2	17.2	1 670	1 036	20.4	462	291	12.4	353	35.4	–	571	25.3
Blaine city (pt.)	–	–	–	–	–	–	–	–	–	–	–	–	–	–
Falcon Heights city	1 200	3.3	32.7	698	847	16.4	380	280	12.6	816	34.7	1.5	387	24.9
Gem Lake city	135	1.5	17.8	84	878	24.6	22	264	12.9	7	42.9	–	575	12.5
Lauderdale city	559	10.7	31.5	326	680	18.8	170	208	11.8	605	58.3	1.7	451	26.7
Little Canada city	2 347	10.6	15.5	1 054	894	22.5	337	284	11.0	1 555	47.5	–	535	23.6
Maplewood city	8 721	9.5	28.3	5 227	826	21.2	1 958	224	12.0	2 775	44.3	1.7	512	26.9
Mounds View city	3 360	8.7	20.6	2 081	794	20.3	566	221	12.2	1 332	48.7	.5	493	23.1
New Brighton city	5 546	8.3	25.1	3 938	850	18.0	842	240	11.6	2 934	51.7	.6	487	25.0
North Oaks city	1 058	12.9	17.1	808	1 855	18.1	172	400+	11.7	27	44.4	–	797	18.0
North St. Paul city	3 255	4.1	30.2	2 319	734	18.2	813	196	12.2	1 192	42.3	3.4	456	27.3
Roseville city	9 282	5.0	35.6	5 339	816	18.6	2 694	245	11.5	4 280	46.9	1.3	507	26.8
St. Anthony city (pt.)	394	8.6	12.2	174	753	20.5	89	248	12.9	894	47.4	3.6	491	25.7
St. Paul city	59 471	8.1	33.9	33 931	715	21.3	18 001	225	13.2	50 778	44.2	2.9	424	28.4
Shoreview city	7 756	11.2	12.2	5 934	962	21.9	886	269	11.6	1 235	53.4	.6	526	22.4
Spring Lake Park city (pt.)	42	–	71.4	34	458	12.6	8	375	10.0	9	–	–	375	10.0
Vadnais Heights city	3 315	14.4	9.1	2 442	884	22.9	258	231	13.7	609	50.4	1.5	538	21.8
White Bear township	3 000	8.7	17.1	2 254	907	21.9	453	261	11.9	205	66.8	–	639	22.9
White Bear Lake city (pt.)	6 525	6.9	31.1	4 714	778	20.4	1 358	223	12.5	2 377	52.1	.8	545	25.9
Red Lake County	1 363	6.1	32.4	271	381	16.3	446	152	12.4	367	33.2	7.6	199	24.6
Brooks city	42	–	33.3	12	367	15.0	18	125	13.8	16	31.3	12.5	179	23.8
Browns Creek township	18	11.1	44.4	–	–	–	3	175	21.3	2	100.0	–	–	–
Emardville township	71	–	35.2	–	–	–	10	150	14.3	4	100.0	–	–	–
Equality township	45	–	57.8	5	383	16.7	5	100–	10.0	10	–	50.0	225	22.5
Garnes township	59	3.4	33.9	4	300	22.5	2	175	10.0	8	–	–	–	–
Gervais township	85	2.4	31.8	6	350	15.0	6	163	10.0	2	–	–	–	–
Lake Pleasant township	34	14.7	52.9	–	–	–	2	175	10.0	6	–	–	–	–
Lambert township	60	6.7	31.7	2	200–	10.0	24	163	12.2	4	50.0	–	275	22.5
Louisville township	63	3.2	36.5	6	350	22.5	18	144	10.0	14	–	28.6	175	10.0
Oklee city	145	2.1	31.0	30	278	12.0	102	140	13.6	65	35.4	1.5	175	28.6
Plummer city	91	4.4	20.9	21	358	17.5	39	166	12.6	31	29.0	9.7	177	21.8
Poplar River township	54	3.7	18.5	10	350	16.7	5	158	10.0	10	30.0	40.0	300	35.0
Red Lake Falls city	427	11.7	30.4	155	405	17.6	194	163	12.4	172	36.0	3.5	231	24.5
Red Lake Falls township	69	2.9	37.7	10	550	11.1	4	217	10.0	13	53.8	15.4	195	18.0
River township	22	9.1	36.4	–	–	–	2	100–	10.0	1	–	100.0	–	–
Terrebonne township	56	5.4	28.6	5	383	16.7	10	117	10.0	9	55.6	–	258	10.0
Wylie township	22	–	36.4	5	263	35.0+	2	125	10.0	–	–	–	–	–
Redwood County	5 055	6.6	35.5	1 448	441	17.0	1 884	151	12.5	1 499	32.7	8.9	250	23.1
Belview city	120	.8	35.0	38	371	17.3	54	140	14.6	22	31.8	18.2	180	15.6
Brookville township	61	–	44.3	13	713	25.5	2	275	10.0	15	–	26.7	208	35.0+
Charlestown township	64	–	54.7	9	375	12.9	11	192	10.0	20	50.0	5.0	256	11.7
Clements city	70	12.9	42.9	20	325	12.9	46	131	14.4	3	100.0	–	275	10.0
Delhi city	29	–	17.2	7	200–	21.3	10	100	12.5	3	100.0	–	275	35.0+
Delhi township	73	6.8	38.4	12	550	10.9	7	144	17.5	27	29.6	7.4	306	14.0
Gales township	44	–	72.7	4	650	27.5	2	250	27.5	14	64.3	–	408	16.7
Granite Rock township	66	4.5	40.9	12	475	21.3	–	–	–	20	30.0	25.0	–	–
Honner township	37	5.4	16.2	16	750	13.3	7	113	10.0	7	42.9	–	292	10.0
Johnsonville township	42	–	54.8	–	–	–	3	175	10.0	18	11.1	27.8	188	14.0
Kintire township	65	–	63.1	5	1 042	35.0+	7	194	10.0	24	12.5	29.2	313	20.0
Lamberton city	308	7.1	37.7	87	383	15.0	200	141	13.6	97	20.6	3.1	210	24.2
Lamberton township	68	4.4	44.1	10	550	32.5	7	165	10.0	17	5.9	29.4	225	27.5
Lucan city	84	13.1	39.3	17	359	17.0	51	161	14.6	22	27.3	–	234	20.5
Milroy city	96	5.2	19.8	34	438	20.7	56	170	14.0	18	33.3	–	271	21.3
Morgan city	329	7.9	37.4	100	404	15.6	213	149	12.2	64	48.4	–	244	21.7
Morgan township	79	2.5	48.1	4	400	27.5	8	250	35.0+	35	48.6	–	242	10.0
New Avon township	61	8.2	65.6	5	550	22.5	6	188	10.0	32	18.8	28.1	250	10.0
North Hero township	45	6.7	42.2	2	450	10.0	7	213	17.5	31	35.5	19.4	250	10.0
North Redwood city	57	10.5	21.1	37	543	19.5	9	132	12.9	10	40.0	–	325	12.5

TIPSII [UPF] GPH527 CENSUS90 72583600 06/18/92 1:41 PM MACHINE: C DATA:CENSUS90S*PH5TIPSDA27. 06/16/92 17:23:34 TAPE: NONE FRAME: 527
TSF:CENSUS90*92. 06/18/92 10:41:18 UTF:CENSUS90*93. 06/18/92 10:41:18 META:CENSUS90S*PH5TABLES27. 06/18/92 11:26:48

[Data based on sample and subject to sampling variability, see text. For definitions of terms and meanings of symbols, see text]

State County County Subdivision Place	All owner-occupied housing units			Specified owner-occupied housing units						All renter-occupied housing units				
		Percent with householder moved into unit—		With a mortgage			Not mortgaged				Percent with householder moved into unit—		Specified renter paying cash rent	
	Total	1989 to March 1990	1969 or earlier	Total	Median selected monthly owner costs (dollars)	Median selected monthly owner costs as a percentage of household income in 1989	Total	Median selected monthly owner costs (dollars)	Median selected monthly owner costs as a percentage of household income in 1989	Total	1989 to March 1990	1969 or earlier	Median gross rent (dollars)	Median gross rent as a percentage of household income in 1989
Redwood County—Con.														
Paxton township	128	5.5	33.6	25	583	16.9	27	145	13.5	52	9.6	11.5	136	12.5
Redwood Falls city	1 448	10.0	22.8	677	474	16.9	573	164	11.7	533	42.0	4.1	279	25.2
Redwood Falls township	74	2.7	39.2	12	500	28.3	2	225	10.0	11	–	27.3	413	35.0+
Revere city	40	20.0	25.0	6	375	10.0	21	123	11.1	4	50.0	–	200	35.0+
Sanborn city	165	4.8	32.1	47	391	15.2	100	140	13.4	28	25.0	–	230	30.7
Seaforth city	31	12.9	41.9	8	267	20.0	20	122	11.1	6	33.3	–	175	10.0
Sheridan township	61	6.6	70.5	5	417	16.7	2	175	10.0	25	16.0	16.0	263	15.0
Sherman township	76	2.6	46.1	4	633	26.7	10	200	25.0	14	28.6	35.7	175	28.8
Springdale township	74	5.4	36.5	6	350	15.0	6	188	10.0	13	23.1	23.1	–	–
Sundown township	79	7.6	51.9	19	517	15.8	5	108	10.0	15	–	46.7	475	35.0+
Swedes Forest township	41	–	58.5	–	–	–	1	100–	35.0+	12	16.7	16.7	275	10.0
Three Lakes township	72	–	61.1	5	450	25.8	4	200	10.0	13	46.2	–	350	27.5
Underwood township	50	4.0	48.0	10	575	16.7	–	–	–	28	21.4	32.1	325	10.0
Vail township	73	4.1	60.3	2	350	35.0+	11	194	13.8	16	12.5	12.5	175	10.0
Vesta city	108	1.9	37.0	27	294	20.4	69	141	15.7	10	80.0	–	175	16.7
Vesta township	50	–	66.0	6	425	35.0+	2	125	10.0	19	10.5	21.1	–	–
Wabasso city	203	8.4	27.1	71	438	16.5	121	147	12.5	59	33.9	8.5	236	25.0
Walnut Grove city	239	6.3	27.2	62	363	17.2	154	133	11.1	83	31.3	3.6	200	22.1
Wanda city	47	8.5	34.0	9	525	25.0	30	138	15.0	–	–	–	–	–
Waterbury township	69	–	56.5	2	250	22.5	4	150	27.5	18	27.8	11.1	213	15.0
Westline township	53	–	47.2	5	283	10.0	3	213	10.0	25	–	16.0	240	16.0
Willow Lake township	76	–	46.1	8	400	10.0	13	208	14.4	16	37.5	12.5	475	10.0
Renville County	5 378	5.5	39.0	1 423	442	15.8	1 984	154	12.5	1 412	31.5	9.4	261	22.6
Bandon township	68	2.9	63.2	10	283	26.3	3	125	10.0	22	–	36.4	100–	10.0
Beaver Falls township	78	3.8	41.0	4	500	10.0	3	100–	10.0	8	50.0	–	238	26.3
Birch Cooley township	71	2.8	39.4	4	467	10.0	17	128	11.5	26	23.1	19.2	288	10.0
Bird Island city	425	4.7	28.2	171	439	16.6	202	156	12.4	97	29.9	2.1	262	19.0
Bird Island township	77	7.8	31.2	9	563	15.0	18	178	10.7	15	26.7	13.3	315	20.6
Boon Lake township	112	8.9	35.7	24	638	20.0	7	179	20.6	14	14.3	–	292	16.7
Brookfield township	66	3.0	47.0	12	475	22.5	2	125	10.0	16	18.8	–	275	22.5
Buffalo Lake city	234	9.8	40.2	71	456	19.2	137	160	12.3	54	42.6	5.6	230	22.5
Cairo township	68	2.9	60.3	2	450	35.0+	4	275	13.3	30	–	13.3	200	10.0
Camp township	65	–	43.1	3	250	15.0	13	175	27.5	17	–	29.4	650	32.5
Crooks township	70	–	55.7	5	1 292	10.0	2	125	10.0	6	–	33.3	475	22.5
Danube city	176	4.0	27.3	75	485	17.9	98	154	12.0	33	48.5	–	222	29.6
Emmet township	80	–	36.3	8	367	10.0	12	238	10.0	26	30.8	11.5	254	10.0
Ericson township	62	–	61.3	9	275	10.0	2	325	35.0+	21	23.8	9.5	250	10.0
Fairfax city	397	7.6	38.3	130	384	15.1	232	139	12.6	125	43.2	2.4	263	21.8
Flora township	63	3.2	47.6	6	550	22.5	6	175	27.5	15	33.3	20.0	225	35.0+
Franklin city	165	3.6	38.8	46	372	14.8	88	156	13.5	36	36.1	8.3	175	25.0
Hawk Creek township	73	–	58.9	8	450	20.0	8	175	11.4	17	41.2	17.6	250	35.0+
Hector city	403	7.2	29.8	145	465	13.7	213	159	12.3	88	39.8	8.0	279	25.6
Hector township	99	8.1	42.4	18	417	11.3	11	196	12.2	14	21.4	21.4	325	10.0
Henryville township	63	3.2	63.5	–	–	–	8	183	20.0	16	–	–	–	–
Kingman township	64	3.1	35.9	4	600	30.0	5	288	10.0	16	25.0	25.0	325	28.5
Martinsburg township	65	3.1	44.6	7	625	14.0	3	100–	10.0	17	17.6	17.6	242	10.0
Melville township	76	2.6	61.8	7	813	35.0+	9	225	10.0	17	–	17.6	275	20.0
Morton city	155	8.4	47.1	61	378	15.2	82	144	13.2	42	40.5	9.5	286	23.3
Norfolk township	56	14.3	46.4	9	483	35.0+	10	175	10.0	19	–	42.1	275	10.0
Olivia city	776	7.3	34.0	291	433	16.7	367	153	12.5	272	34.9	4.0	246	23.6
Osceola township	68	–	48.5	5	550	16.7	12	240	12.5	14	–	71.4	358	10.0
Palmyra township	75	–	46.7	6	560	21.7	–	–	–	20	35.0	15.0	175	10.0
Preston Lake township	107	3.7	48.6	12	660	33.3	16	188	16.0	10	–	–	1 000+	35.0+
Renville city	418	6.2	28.9	146	459	13.8	235	150	13.6	118	46.6	5.1	276	22.1
Sacred Heart city	220	5.9	49.1	60	359	13.5	136	145	10.8	59	32.2	–	247	28.4
Sacred Heart township	78	2.6	37.2	11	425	25.6	4	125	10.0	30	13.3	13.3	183	25.0
Troy township	87	10.3	28.7	19	593	11.9	7	142	10.0	16	18.8	18.8	325	35.0+
Wang township	81	2.5	42.0	14	360	12.7	2	225	10.0	22	18.2	31.8	238	15.0
Wellington township	64	–	79.7	–	–	–	1	225	10.0	19	73.7	15.8	–	–
Winfield township	73	2.7	28.8	11	575	20.8	9	169	10.0	25	12.0	24.0	325	31.7
Rice County	12 340	9.4	24.4	5 795	655	19.7	2 854	188	12.6	4 007	39.7	2.8	370	26.7
Bridgewater township	487	7.8	19.9	226	877	20.7	57	232	11.2	44	43.2	6.8	384	21.3
Cannon City township	332	6.3	30.1	84	644	17.1	36	175	11.6	48	16.7	6.3	406	13.9
Dennison city (pt.)	–	–	–	–	–	–	–	–	–	–	–	–	–	–
Dundas city	158	8.2	20.9	93	618	21.5	53	183	11.0	13	38.5	46.2	350	26.7
Erin township	214	7.0	34.6	28	700	21.9	14	167	14.0	10	30.0	–	600	35.0+
Faribault city	4 478	10.7	27.5	2 287	591	17.6	1 275	175	12.9	1 914	36.5	2.3	339	25.6
Forest township	257	12.5	21.0	90	811	17.0	39	231	12.6	36	38.9	16.7	350	24.0
Lonsdale city	384	9.9	24.7	200	580	20.2	155	186	15.3	53	26.4	–	325	32.5
Morristown city	241	6.6	31.5	100	514	18.5	106	156	15.4	43	25.6	2.3	308	26.7
Morristown township	178	3.9	36.0	19	488	19.0	18	200	12.9	39	30.8	25.6	450	10.0
Nerstrand city	80	6.3	36.3	35	539	22.5	30	188	13.6	8	62.5	25.0	425	32.5
Northfield city (pt.)	2 565	10.0	15.0	1 523	748	21.5	599	222	11.4	1 491	45.6	.6	411	28.6
Northfield township	217	12.4	29.0	68	820	22.2	28	228	10.8	43	20.9	18.6	383	16.4
Richland township	130	3.1	41.5	20	740	27.5	8	175	13.3	17	47.1	–	325	12.5
Shieldsville township	325	8.9	19.1	123	706	19.8	64	191	12.3	19	78.9	10.5	400	20.0
Walcott township	475	6.1	21.7	211	578	20.1	67	186	10.6	36	36.1	–	438	17.8
Warsaw township	376	6.4	26.1	167	585	16.7	91	187	13.6	50	26.0	16.0	384	19.2
Webster township	431	9.5	26.2	168	886	20.5	40	207	15.4	33	18.2	21.2	394	26.3
Wells township	532	7.1	25.9	217	672	20.5	131	188	12.8	66	50.0	1.5	460	24.7
Wheatland township	357	10.4	29.7	116	597	21.1	41	190	14.6	20	100.0	–	566	35.0+
Wheeling township	123	12.2	24.4	20	825	18.2	2	175	10.0	24	16.7	16.7	425	27.5

TIPSII [UPF] GPH527 CENSUS90 72583600 06/18/92 1:41 PM MACHINE: C DATA:CENSUS90S*PH5TIPSDA27. 06/16/92 17:23:34 TAPE: NONE FRAME: 528
TSF:CENSUS90*92. 06/18/92 10:41:18 UTF:CENSUS90*93. 06/18/92 10:41:18 META:CENSUS90S*PH5TABLES27. 06/18/92 11:26:48

Table 15. **Homeowner and Renter Characteristics: 1990**—Con.

[Data based on sample and subject to sampling variability, see text. For definitions of terms and meanings of symbols, see text]

State County County Subdivision Place	All owner-occupied housing units			Specified owner-occupied housing units						All renter-occupied housing units				
		Percent with householder moved into unit—		With a mortgage			Not mortgaged				Percent with householder moved into unit—		Specified renter paying cash rent	
	Total	1989 to March 1990	1969 or earlier	Total	Median selected monthly owner costs (dollars)	Median selected monthly owner costs as a percentage of household income in 1989	Total	Median selected monthly owner costs (dollars)	Median selected monthly owner costs as a percentage of household income in 1989	Total	1989 to March 1990	1969 or earlier	Median gross rent (dollars)	Median gross rent as a percentage of household income in 1989
Rock County	2 826	7.1	31.6	851	442	15.8	986	146	12.1	928	28.1	7.7	248	22.2
Battle Plain township	47	–	44.7	7	550	22.5	2	175	10.0	25	28.0	28.0	325	15.0
Beaver Creek city	87	–	29.9	35	346	16.7	40	144	13.3	19	36.8	26.3	213	14.5
Beaver Creek township	100	5.0	50.0	11	383	18.3	6	163	15.0	31	29.0	6.5	325	10.0
Clinton township	89	11.2	39.3	9	438	12.9	9	106	15.0	14	–	21.4	275	10.0
Denver township	59	5.1	47.5	7	475	23.8	4	125	10.0	18	11.1	16.7	–	–
Hardwick city	77	11.7	23.4	31	339	19.4	36	166	13.8	14	50.0	–	180	20.0
Hills city	181	5.5	31.5	53	418	13.6	115	156	13.1	33	39.4	–	283	21.5
Jasper city (pt.)	23	–	26.1	7	475	17.5	7	125	10.0	13	38.5	–	264	13.0
Kanaranzi township	75	2.7	28.0	10	625	12.5	8	250	22.5	31	12.9	9.7	325	22.5
Kenneth city	20	10.0	55.0	11	450	18.3	7	113	14.0	2	–	100.0	–	–
Luverne city	1 335	7.5	27.2	555	460	15.5	609	142	11.8	567	30.9	3.0	234	23.7
Luverne township	140	20.0	29.3	38	656	16.5	18	183	10.0	28	14.3	32.1	242	35.0+
Magnolia city	65	10.8	33.8	8	350	13.3	40	150	11.8	3	66.7	–	263	35.0+
Magnolia township	85	8.2	30.6	20	340	12.0	25	213	11.9	22	31.8	9.1	313	14.0
Martin township	102	6.9	41.2	8	367	16.0	9	225	12.9	40	17.5	20.0	336	12.1
Mound township	74	–	45.9	10	400	16.7	10	130	12.5	19	15.8	26.3	238	15.0
Rose Dell township	67	9.0	35.8	2	750	35.0+	8	140	10.0	14	21.4	7.1	263	10.0
Springwater township	87	2.3	49.4	9	625	31.3	–	–	–	17	–	11.8	425	35.0+
Steen city	51	7.8	15.7	13	345	13.0	27	152	12.3	7	57.1	–	300	27.5
Vienna township	62	–	25.8	7	830	35.0+	6	213	10.0	11	18.2	18.2	175	10.0
Roseau County	4 472	11.7	23.4	947	516	16.9	857	159	12.3	943	42.5	5.0	326	23.7
Badger city	128	13.3	22.7	36	420	20.8	54	139	13.8	33	24.2	–	175	21.3
Barnett township	62	8.1	43.5	2	250	27.5	5	100–	16.7	4	–	50.0	–	–
Barto township	30	–	26.7	2	450	10.0	5	108	16.7	4	–	50.0	–	–
Beaver township	24	8.3	8.3	2	350	22.5	6	100–	10.0	3	–	–	175	10.0
Cedarbend township	74	21.6	16.2	3	375	15.0	3	125	10.0	8	37.5	–	375	10.0
Deer township	45	–	62.2	–	–	–	–	–	–	3	–	–	–	–
Dewey township	40	5.0	15.0	2	450	22.5	4	125	10.0	2	100.0	–	–	–
Dieter township	56	3.6	48.2	7	325	10.0	13	132	12.2	8	37.5	25.0	242	10.0
Enstrom township	147	15.0	8.8	13	563	16.3	11	125	10.0	10	80.0	–	275	10.0
Falun township	89	12.4	31.5	9	610	10.0	8	150	10.0	10	70.0	–	–	–
Golden Valley township	59	8.5	25.4	2	450	10.0	5	131	10.0	10	–	20.0	292	25.8
Greenbush city	228	11.0	29.4	73	430	13.8	95	177	12.8	69	53.6	1.4	252	25.5
Grimstad township	53	11.3	24.5	6	450	10.0	12	130	12.0	8	–	25.0	–	–
Hereim township	80	16.3	22.5	10	350	16.7	9	145	12.9	3	–	–	–	–
Huss township	39	10.3	48.7	–	–	–	2	100–	10.0	10	60.0	20.0	–	–
Jadis township	174	5.7	32.2	45	544	14.5	33	167	11.4	24	54.2	16.7	344	26.3
Lake township	534	20.6	4.5	131	616	21.1	44	180	11.6	65	72.3	–	386	22.1
Laona township	147	7.5	27.2	10	533	21.7	15	147	10.0	5	–	100.0	–	–
Lind township	22	4.5	36.4	–	–	–	–	–	–	5	20.0	–	100–	10.0
Malung township	128	12.5	21.1	17	613	12.1	12	140	15.0	7	28.6	–	–	–
Mickinock township	94	4.3	34.0	10	500	16.7	11	119	12.2	22	13.6	36.4	133	16.7
Moose township	30	–	40.0	3	350	32.5	–	–	–	12	25.0	16.7	225	10.0
Moranville township	227	11.0	11.9	48	530	21.0	23	194	13.5	21	33.3	–	375	21.3
Nereson township	41	14.6	19.5	–	–	–	7	106	10.0	3	100.0	–	–	–
North Roseau unorg.	42	4.8	47.6	4	450	22.5	–	–	–	6	66.7	–	325	21.3
Northwest Roseau unorg.	2	–	–	–	–	–	–	–	–	–	–	–	–	–
Palmville township	19	–	10.5	–	–	–	–	–	–	–	–	–	–	–
Pohlitz township	12	16.7	41.7	–	–	–	–	–	–	–	–	–	–	–
Polonia township	15	–	33.3	–	–	–	–	–	–	3	–	–	–	–
Poplar Grove township	24	–	25.0	–	–	–	–	–	–	9	33.3	22.2	–	–
Reine township	41	4.9	34.1	–	–	–	2	100–	10.0	2	100.0	–	325	32.5
Roosevelt city (pt.)	55	18.2	27.3	7	588	23.8	21	159	12.4	3	–	–	375	10.0
Roseau city	717	9.5	27.6	235	498	14.9	294	154	12.8	259	38.6	1.9	302	22.7
Ross township	119	13.4	21.0	28	414	20.0	16	158	10.0	10	40.0	20.0	175	10.0
Skagen township	60	5.0	23.3	6	425	22.5	4	100–	10.0	11	27.3	18.2	375	10.0
Soler township	35	8.6	40.0	–	–	–	–	–	–	7	14.3	–	–	–
Southeast Roseau unorg.	78	7.7	25.6	8	550	20.0	5	158	10.0	9	–	–	175	10.0
Spruce township	186	16.1	15.1	47	608	20.2	16	183	10.0	8	25.0	50.0	275	10.0
Stafford township	82	12.2	28.0	14	444	15.6	6	175	10.0	–	–	–	–	–
Stokes township	71	5.6	46.5	5	617	10.0	5	108	10.0	7	42.9	–	425	35.0+
Strathcona city	14	–	35.7	1	450	10.0	5	100–	10.0	–	–	–	–	–
Warroad city	349	14.9	20.6	161	560	17.5	106	193	12.6	260	48.5	–	404	28.0
St. Louis County	58 541	7.6	36.8	22 743	481	15.2	21 845	169	12.5	20 360	42.1	3.3	291	28.6
Alango township	92	5.4	15.2	11	583	12.2	2	100–	10.0	11	36.4	–	388	31.3
Alborn township	106	3.8	14.2	13	490	14.4	16	167	16.0	3	–	–	–	–
Alden township	53	3.8	15.1	4	600	20.0	–	–	–	5	100.0	–	–	–
Angora township	96	12.5	25.0	4	350	10.0	4	200	25.0	13	15.4	23.1	350	27.5
Arrowhead township	49	–	30.6	–	–	–	–	–	–	–	–	–	–	–
Ault township	26	38.5	11.5	10	417	28.8	3	125	10.0	5	–	–	100–	35.0+
Babbitt city	596	4.4	54.9	199	313	13.9	329	138	10.9	79	39.2	–	350	28.6
Balkan township	291	4.8	33.3	26	454	13.7	63	151	12.4	25	16.0	–	375	10.0
Bassett township	20	15.0	20.0	–	–	–	3	125	10.0	–	–	–	–	–
Beatty township	135	9.6	16.3	38	617	18.0	40	209	12.9	–	–	–	–	–
Birch Lake unorg.	172	6.4	39.0	44	411	13.8	69	151	10.0	10	–	–	–	–
Biwabik city	383	9.4	52.2	114	366	11.4	237	148	12.2	84	39.3	1.2	271	23.6
Biwabik township	288	7.3	23.3	83	481	12.6	55	194	13.1	18	33.3	33.3	125	32.5
Breitung township	269	3.0	39.8	68	370	11.7	170	140	12.8	43	34.9	9.3	290	30.6
Brevator township	305	6.2	32.5	70	508	14.5	51	142	13.4	72	41.7	–	174	19.3
Brookston city	23	26.1	21.7	13	275	14.4	10	120	10.0	7	100.0	–	144	10.0
Buhl city	339	3.8	46.0	130	373	15.5	187	139	12.6	40	35.0	–	157	30.8
Canosia township	572	10.3	23.3	205	670	17.1	127	187	15.1	57	33.3	–	317	19.2
Cedar Valley township	68	8.8	35.3	8	420	13.3	3	175	10.0	4	–	100.0	–	–
Cherry township	310	7.4	28.4	72	488	15.7	27	197	11.7	9	44.4	22.2	292	25.8

TIPSII [UPF] GPH527 CENSUS90 72583600 06/18/92 1:41 PM MACHINE: C DATA:CENSUS90S*PH5TIPSDA27. 06/16/92 17:23:34 TAPE: NONE FRAME: 529
TSF:CENSUS90*92. 06/18/92 10:41:18 UTF:CENSUS90*93. 06/18/92 10:41:18 META:CENSUS90S*PH5TABLES27. 06/18/92 11:26:48

Table 15. **Homeowner and Renter Characteristics: 1990**—Con.

[Data based on sample and subject to sampling variability, see text. For definitions of terms and meanings of symbols, see text]

State County County Subdivision Place	All owner-occupied housing units			Specified owner-occupied housing units						All renter-occupied housing units				
		Percent with householder moved into unit—		With a mortgage			Not mortgaged				Percent with householder moved into unit—		Specified renter paying cash rent	
	Total	1989 to March 1990	1969 or earlier	Total	Median selected monthly owner costs (dollars)	Median selected monthly owner costs as a percentage of household income in 1989	Total	Median selected monthly owner costs (dollars)	Median selected monthly owner costs as a percentage of household income in 1989	Total	1989 to March 1990	1969 or earlier	Median gross rent (dollars)	Median gross rent as a percentage of household income in 1989
St. Louis County—Con.														
Chisholm city	1 764	4.0	56.8	573	436	13.9	1 162	139	12.6	479	33.8	6.3	238	26.7
Clinton township	348	6.0	30.7	51	474	12.3	42	164	10.0	17	58.8	–	408	16.7
Colvin township	141	8.5	23.4	11	508	13.8	10	136	21.7	4	–	–	–	–
Cook city	195	6.7	42.1	59	408	15.9	97	193	13.5	110	36.4	–	208	28.7
Cotton township	157	4.5	26.1	11	688	27.5	32	187	13.9	14	35.7	–	425	21.7
Culver township	84	6.0	28.6	7	525	10.0	9	119	10.0	9	44.4	–	425	10.0
Duluth city	22 275	8.3	36.5	11 336	493	15.5	8 448	179	12.4	12 288	42.3	2.9	312	29.4
Duluth township	534	10.1	27.7	103	521	14.7	106	143	10.6	53	39.6	5.7	308	19.4
Ellsburg township	45	–	17.8	–	–	–	5	188	16.7	3	33.3	–	325	35.0+
Elmer township	52	5.8	40.4	3	450	10.0	15	238	13.6	6	–	50.0	–	–
Ely city	1 276	7.0	50.8	316	452	15.8	772	160	13.2	512	52.9	7.6	274	31.5
Embarrass township	286	4.9	47.2	27	413	18.0	58	165	11.4	20	40.0	15.0	213	11.3
Eveleth city	1 274	5.7	49.2	504	426	14.6	658	162	14.3	520	58.7	1.2	203	28.2
Fairbanks township	32	21.9	12.5	–	–	–	12	100	20.0	–	–	–	–	–
Fayal township	707	4.8	36.6	278	523	17.0	277	174	11.6	37	48.6	–	406	22.5
Field township	153	12.4	20.3	24	500	13.3	22	146	12.9	11	54.5	9.1	425	10.0
Fine Lakes township	57	8.8	26.3	5	450	16.7	6	113	15.0	7	100.0	–	225	35.0+
Floodwood city	201	2.5	31.8	39	346	15.0	131	128	13.8	65	15.4	–	173	25.9
Floodwood township	113	5.3	34.5	3	325	21.3	9	128	10.0	14	21.4	42.9	213	33.8
Franklin city	11	–	72.7	–	–	–	8	133	21.7	3	–	–	325	27.5
Fredenberg township	250	13.2	24.8	66	642	20.3	48	213	10.4	17	76.5	–	525	32.5
French township	193	11.4	20.7	63	650	17.5	80	192	11.8	8	–	12.5	313	35.0+
Gheen unorg.	5	–	40.0	–	–	–	3	125	10.0	–	–	–	–	–
Gilbert city	685	5.3	50.8	199	427	16.3	431	162	12.8	154	25.3	7.8	299	27.9
Gnesen township	387	17.3	15.0	97	557	16.7	86	186	14.0	28	53.6	–	421	20.0
Grand Lake township	717	10.9	21.5	267	591	20.6	161	213	12.0	49	32.7	–	330	35.0+
Great Scott township	209	13.4	21.5	41	361	14.6	63	144	13.3	18	27.8	–	275	23.1
Kinney city	96	15.6	30.2	16	300	11.4	45	125	11.6	9	22.2	–	275	30.0
Greenwood township	200	16.0	10.0	76	636	20.4	90	182	12.2	20	50.0	–	344	20.6
Halden township	47	17.0	38.3	–	–	–	5	158	16.7	3	–	–	–	–
Hay Lake unorg.	41	17.1	29.3	15	475	13.6	4	125	10.0	–	–	–	–	–
Heikkila Lake unorg.	454	9.3	27.3	159	458	14.7	60	173	13.6	35	40.0	–	292	24.7
Hermantown city	1 942	12.6	29.8	716	586	16.0	494	194	14.5	250	44.0	–	378	28.6
Hibbing city	5 570	7.3	41.1	2 129	487	15.9	2 532	169	12.6	1 869	46.3	3.3	236	26.5
Hoyt Lakes city	814	6.3	50.1	559	294	11.8	249	125	11.0	74	36.5	–	353	19.7
Industrial township	177	8.5	25.4	30	522	14.3	17	135	14.2	18	27.8	16.7	420	32.5
Iron Junction city	48	4.2	54.2	23	523	19.2	14	122	10.0	4	100.0	–	375	27.5
Janette Lake unorg.	90	2.2	17.8	39	457	13.0	17	168	10.0	9	33.3	–	–	–
Kelsey township	44	–	27.3	6	300	10.0	2	175	22.5	4	100.0	–	–	–
Kugler township	65	4.6	38.5	13	325	26.3	6	200	15.0	–	–	–	–	–
Lake Vermilion unorg.	58	–	17.2	20	500	18.9	8	167	21.7	3	–	–	425	10.0
Lakewood township	585	6.5	25.5	186	503	16.2	89	173	11.1	26	46.2	–	410	22.9
Lavell township	128	3.9	28.9	8	433	13.3	1	175	10.0	12	33.3	8.3	275	27.5
Leiding township	132	6.1	18.9	17	419	11.3	27	160	15.9	30	46.7	20.0	275	35.0+
Leonidas city	25	16.0	52.0	9	425	21.3	12	200	12.0	3	100.0	–	125	22.5
Linden Grove township	51	–	27.5	–	–	–	3	125	10.0	8	–	25.0	275	10.0
McCormack Lake unorg.	67	4.5	22.4	15	517	15.0	16	200	14.5	2	–	–	–	–
McDavitt township	170	9.4	27.1	13	436	10.0	7	100–	14.0	13	30.8	15.4	325	35.0+
McKinley city	51	13.7	41.2	6	400	10.0	25	164	12.5	3	–	–	275	35.0+
Meadowlands city	37	–	51.4	2	350	32.5	27	125	12.9	5	40.0	–	250	30.0
Meadowlands township	101	3.0	43.6	5	517	10.0	7	100–	17.5	5	–	–	–	–
Midway township	439	7.5	36.7	153	448	12.4	110	171	13.9	23	17.4	–	345	18.0
Morcom township	44	9.1	34.1	6	325	15.0	4	217	13.3	5	–	–	–	–
Morse township	408	6.4	23.5	95	556	17.6	96	185	12.8	38	36.8	15.8	300	14.5
Mountain Iron city	933	5.6	31.6	415	433	11.9	378	162	13.4	417	33.8	1.2	365	31.4
Ness township	26	–	50.0	4	600	10.0	–	–	–	3	–	–	225	32.5
Nett Lake unorg.	41	–	17.1	10	317	22.5	26	134	13.3	50	26.0	–	220	16.8
New Independence township	87	10.3	20.7	6	425	10.0	5	175	10.0	4	–	–	175	35.0+
Normanna township	149	14.8	14.8	23	475	13.5	10	213	22.9	5	–	–	175	10.0
Northeast St. Louis unorg.	63	–	23.8	18	610	32.5	17	208	11.3	14	42.9	–	–	–
Northland township	45	4.4	26.7	2	650	10.0	12	175	10.0	2	–	–	–	–
North Star township	41	9.8	–	14	529	20.0	12	175	17.1	5	–	–	–	–
Northwest St. Louis unorg.	157	9.6	23.6	3	350	10.0	22	140	14.7	16	43.8	–	275	10.0
Orr city	92	3.3	42.4	13	470	16.3	57	178	13.9	63	33.3	4.8	225	30.8
Owens township	106	6.6	24.5	24	450	20.0	12	175	20.0	20	70.0	–	125	10.0
Payne township	14	–	42.9	–	–	–	2	175	22.5	4	–	–	–	–
Pequaywan township	36	13.9	8.3	16	575	17.8	14	171	12.7	–	–	–	–	–
Pike township	175	3.4	21.1	44	430	13.7	17	154	12.1	11	54.5	–	138	10.0
Portage township	83	6.0	18.1	13	470	16.3	22	133	11.6	6	50.0	–	425	10.0
Potshot Lake unorg.	21	–	23.8	5	475	10.0	–	–	–	5	–	–	–	–
Prairie Lake township	23	–	8.7	–	–	–	2	225	10.0	–	–	–	–	–
Proctor city	917	10.5	35.0	413	484	16.1	378	184	12.3	279	25.4	5.7	300	29.7
Rice Lake township	1 306	3.3	36.4	442	527	15.8	371	165	12.3	67	26.9	9.0	372	14.2
Arnold CDP	985	2.4	39.9	399	520	16.5	340	166	12.2	44	11.4	13.6	367	16.4
Sand Lake unorg.	378	8.2	21.7	157	596	16.4	101	182	11.9	21	42.9	–	275	15.6
Sandy township	135	5.9	33.3	34	547	12.6	36	204	10.9	6	66.7	–	325	30.0
Solway township	570	9.5	22.3	124	564	14.8	74	181	15.7	30	30.0	13.3	488	18.8
Stoney Brook township	53	17.0	24.5	3	475	10.0	6	130	27.5	12	75.0	–	238	27.5
Sturgeon township	66	10.6	39.4	2	350	–	4	200	10.0	2	100.0	–	–	–
Toivola township	67	10.4	19.4	7	488	10.0	5	175	16.7	28	25.0	–	225	10.0
Tower city	171	2.9	46.2	33	313	11.4	108	159	12.3	51	35.3	–	232	26.7
Van Buren township	47	–	31.9	4	350	27.5	2	150	10.0	7	42.9	28.6	225	35.0+
Vermilion Lake township	117	9.4	29.1	15	379	18.8	21	179	11.1	–	–	–	–	–
Virginia city	2 758	6.0	47.1	991	464	14.1	1 477	161	12.2	1 580	42.3	4.4	241	28.5
Waasa township	101	5.9	34.7	9	388	18.0	14	135	11.7	13	61.5	15.4	613	35.0+
White township	1 232	5.6	37.5	306	430	12.7	452	149	11.2	210	37.6	1.0	213	24.7
Aurora city	669	6.1	38.6	235	421	13.3	327	147	11.0	163	38.0	1.2	209	25.4
Whiteface Reservoir unorg.	87	2.3	24.1	16	620	16.0	40	133	11.4	4	50.0	–	–	–
Willow Valley township	44	6.8	31.8	–	–	–	4	375	27.5	5	60.0	–	325	35.0+
Winton city	54	7.4	48.1	14	444	15.6	34	157	12.6	17	35.3	–	286	23.8

TIPSII [UPF] GPH527 CENSUS90 72583600 06/18/92 1:41 PM MACHINE: C DATA:CENSUS90S*PH5TIPSDA27. 06/16/92 17:23:34 TAPE: NONE FRAME: 530
TSF:CENSUS90*92. 06/18/92 10:41:18 UTF:CENSUS90*93. 06/18/92 10:41:18 META:CENSUS90S*PH5TABLES27. 06/18/92 11:26:48

Table 15. **Homeowner and Renter Characteristics: 1990**—Con.

[Data based on sample and subject to sampling variability, see text. For definitions of terms and meanings of symbols, see text]

State County County Subdivision Place	All owner-occupied housing units			Specified owner-occupied housing units						All renter-occupied housing units				
		Percent with householder moved into unit—		With a mortgage			Not mortgaged				Percent with householder moved into unit—		Specified renter paying cash rent	
	Total	1989 to March 1990	1969 or earlier	Total	Median selected monthly owner costs (dollars)	Median selected monthly owner costs as a percentage of household income in 1989	Total	Median selected monthly owner costs (dollars)	Median selected monthly owner costs as a percentage of household income in 1989	Total	1989 to March 1990	1969 or earlier	Median gross rent (dollars)	Median gross rent as a percentage of household income in 1989
St. Louis County—Con.														
Wuori township	214	10.7	21.5	68	550	20.8	41	138	12.8	10	20.0	20.0	350	25.0
Scott County	15 857	10.4	16.1	10 005	877	22.9	2 246	227	12.7	3 510	43.9	2.0	475	25.1
Belle Plaine city	843	6.2	25.3	448	697	17.4	237	186	12.6	249	45.0	2.4	362	23.3
Belle Plaine township	183	5.5	42.1	26	750	23.9	2	225	10.0	24	41.7	–	388	18.3
Blakeley township	124	3.2	42.7	31	577	22.1	15	194	12.5	16	31.3	37.5	413	10.0
Cedar Lake township	507	10.1	18.1	150	840	22.4	23	230	11.0	26	34.6	7.7	425	11.7
Credit River township	823	6.8	10.0	563	911	23.6	55	275	12.6	41	22.0	17.1	692	35.0+
Elko city	72	–	18.1	52	814	23.2	9	238	12.9	5	–	–	575	10.0
Helena township	333	4.5	25.8	119	779	21.2	19	206	19.0	19	31.6	–	475	32.5
Jackson township	440	17.5	11.6	111	861	20.5	24	275	12.6	19	47.4	–	378	25.4
Jordan city	781	11.5	22.3	337	705	23.2	192	191	11.7	261	34.9	2.3	370	24.6
Louisville township	253	6.3	12.3	147	879	21.1	21	204	11.7	25	28.0	16.0	492	27.3
New Market city	64	12.5	25.0	36	791	26.4	21	213	28.8	6	33.3	–	488	10.0
New Market township	582	6.7	15.8	209	965	21.7	31	275	11.5	45	20.0	–	463	21.4
New Prague city (pt.)	587	10.1	32.4	311	590	20.9	245	199	14.3	283	19.8	–	349	27.3
Prior Lake city	3 200	13.0	8.6	2 567	930	23.0	332	276	13.3	701	47.6	1.0	566	25.5
St. Lawrence township	113	–	21.2	18	688	21.3	18	210	11.3	13	15.4	–	240	11.4
Sand Creek township	367	3.3	31.9	130	768	20.9	39	238	11.8	45	35.6	11.1	542	24.6
Savage city	2 805	14.5	4.8	2 465	939	24.1	136	271	14.0	450	53.8	3.3	536	30.8
Shakopee city	2 942	9.6	22.7	1 899	841	22.4	731	236	12.1	1 221	47.7	1.1	487	23.7
Spring Lake township	838	6.6	18.9	386	851	24.8	96	230	12.6	61	65.6	–	525	35.0+
Sherburne County	10 977	11.8	13.1	6 348	704	20.9	1 650	194	11.8	2 666	56.8	1.5	442	29.3
Baldwin township	910	11.4	7.0	408	632	23.7	140	213	11.8	50	62.0	10.0	529	15.8
Becker city	238	16.4	13.0	119	639	23.0	59	160	12.4	103	44.7	–	360	30.2
Becker township	605	12.7	9.6	259	725	18.1	48	169	10.7	51	47.1	13.7	442	15.0
Big Lake city	884	12.9	16.1	547	666	21.5	200	201	14.4	289	70.2	–	435	24.8
Big Lake township	1 329	13.5	10.0	773	782	22.1	236	206	11.4	55	9.1	–	350	27.5
Blue Hill township	235	6.8	15.3	98	608	22.6	27	165	10.4	23	43.5	–	335	20.8
Clear Lake city	87	6.9	17.2	58	606	23.2	12	143	15.0	31	16.1	–	336	18.7
Clear Lake township	374	11.0	16.0	196	767	20.9	62	214	11.3	24	45.8	–	375	12.5
Elk River city	2 724	14.2	12.8	1 888	770	21.5	327	199	11.6	971	52.9	1.8	471	26.7
Haven township	508	7.5	16.3	249	670	18.0	81	195	11.7	108	66.7	5.6	457	23.3
Livonia township	659	8.8	10.3	339	666	21.3	33	182	10.6	42	33.3	11.9	606	35.0+
Orrock township	460	13.5	7.2	268	700	20.7	66	153	11.8	24	33.3	–	425	16.0
Palmer township	527	9.5	13.9	237	633	18.7	103	186	12.3	32	37.5	–	438	23.8
Princeton city (pt.)	–	–	–	–	–	–	–	–	–	–	–	–	–	–
St. Cloud city (pt.)	867	9.0	23.6	571	613	15.3	177	185	10.9	792	67.4	–	428	35.0+
Santiago township	206	6.3	23.8	61	557	22.5	22	170	11.6	21	33.3	–	475	35.0+
Zimmerman city	364	7.7	9.1	277	599	21.4	57	202	13.3	50	38.0	–	420	30.8
Sibley County	4 339	5.6	41.6	1 177	502	18.4	1 443	168	12.7	984	30.1	8.9	253	21.6
Alfsborg township	125	7.2	44.8	18	563	25.0	24	164	15.0	16	–	12.5	–	–
Arlington city	554	6.1	35.6	214	486	18.6	260	162	12.5	184	33.7	–	253	21.3
Arlington township	170	4.1	45.3	42	633	16.2	32	209	13.9	23	17.4	8.7	275	10.0
Bismarck township	80	2.5	51.3	5	683	25.8	7	225	14.0	28	28.6	17.9	133	20.0
Cornish township	82	1.2	41.5	17	450	14.2	8	180	11.4	23	34.8	8.7	245	12.9
Dryden township	134	5.2	44.8	31	650	27.5	36	195	10.3	20	25.0	40.0	338	15.0
Faxon township	100	6.0	34.0	32	750	25.0	8	225	10.0	14	28.6	–	575	10.0
Gaylord city	587	4.9	37.3	225	527	15.8	292	181	13.0	169	42.6	1.8	244	26.8
Gibbon city	281	4.3	45.9	67	361	19.7	184	162	12.7	52	21.2	–	230	20.0
Grafton township	77	11.7	54.5	12	475	20.0	6	175	10.0	16	12.5	43.8	225	22.5
Green Isle city	87	4.6	55.2	34	400	16.2	43	162	12.6	4	–	100.0	–	–
Green Isle township	190	5.3	40.0	33	604	15.7	16	221	13.3	25	16.0	40.0	–	–
Henderson city	249	12.4	29.3	109	477	17.6	93	187	12.4	56	37.5	3.6	230	23.9
Henderson township	157	9.6	39.5	31	594	16.3	24	217	11.4	42	33.3	7.1	334	12.8
Jessenland township	126	8.7	34.1	23	513	20.8	6	250	10.0	20	20.0	40.0	367	21.7
Kelso township	92	2.2	56.5	11	610	13.8	2	175	27.5	26	26.9	11.5	275	14.0
Moltke township	88	1.1	64.8	–	–	–	7	144	10.0	22	31.8	31.8	275	10.0
New Auburn city	104	6.7	27.9	36	400	22.5	50	143	13.9	27	25.9	–	225	18.2
New Auburn township	126	7.9	43.7	27	608	20.8	2	225	35.0+	28	7.1	28.6	285	10.0
Severance township	108	7.4	50.9	6	750	27.5	20	150	15.4	26	19.2	26.9	225	10.0
Sibley township	97	8.2	46.4	10	550	31.3	17	180	17.0	15	13.3	–	275	10.0
Transit township	104	3.8	49.0	14	467	25.0	11	192	10.0	20	35.0	–	300	20.0
Washington Lake township	168	3.6	50.6	33	472	15.7	26	131	10.0	23	13.0	17.4	319	35.0+
Winthrop city	453	2.6	40.4	147	462	17.9	269	148	12.9	105	35.2	2.9	226	23.0
Stearns County	28 418	8.6	26.9	13 141	623	19.2	7 828	181	12.6	11 358	50.5	2.2	388	26.8
Albany city	439	5.9	33.9	158	529	19.3	212	170	13.6	166	31.9	–	288	28.7
Albany township	237	3.8	39.2	41	606	22.1	47	210	13.3	19	21.1	15.8	–	–
Ashley township	86	15.1	36.0	7	650	23.8	3	225	35.0+	8	62.5	–	–	–
Avon city	266	5.6	21.8	168	624	21.2	83	175	14.2	69	49.3	–	403	24.6
Avon township	552	6.7	21.9	226	610	21.3	108	197	12.4	51	37.3	5.9	404	12.4
Belgrade city	207	11.6	37.2	57	488	19.0	119	176	13.2	75	18.7	–	193	24.5
Brockway township	609	9.2	23.0	245	683	19.9	79	189	12.2	79	51.9	8.9	369	23.6
Brooten city (pt.)	215	3.7	29.3	63	409	19.7	124	139	13.3	61	19.7	1.6	259	34.7
Cold Spring city	642	11.4	28.7	344	615	19.8	256	188	12.7	218	38.1	–	325	33.2
Collegeville township	487	4.9	8.2	167	636	20.3	116	236	10.3	25	–	60.0	240	11.4
Crow Lake township	111	–	22.5	18	550	11.3	21	139	16.2	10	50.0	20.0	275	27.5
Crow River township	101	–	23.8	20	500	13.3	11	188	13.8	24	25.0	33.3	275	10.0
Eden Lake township	366	7.9	27.3	83	567	22.3	98	177	13.3	35	54.3	5.7	396	13.0
Eden Valley city (pt.)	80	6.3	20.0	25	521	17.9	33	167	16.5	18	44.4	–	240	28.8
Elrosa city	65	6.2	40.0	13	625	18.6	45	172	12.2	4	–	50.0	–	–
Fair Haven township	347	8.4	19.3	112	565	21.0	60	205	13.0	28	25.0	7.1	325	12.2
Farming township	231	4.8	49.8	46	518	22.5	14	150	35.0	10	–	70.0	–	–
Freeport city	178	5.1	43.8	59	446	18.4	103	176	16.9	30	63.3	3.3	192	21.3
Getty township	103	2.9	41.7	7	625	24.4	9	175	12.9	8	62.5	–	375	22.5
Greenwald city	71	–	35.2	11	463	25.6	49	187	11.7	10	20.0	40.0	325	10.0

TIPSII [UPF] GPH527 CENSUS90 72583600 06/18/92 1:41 PM MACHINE: C DATA:CENSUS90S*PH5TIPSDA27. 06/16/92 17:23:34 TAPE: NONE FRAME: 531
TSF:CENSUS90*92. 06/18/92 10:41:18 UTF:CENSUS90*93. 06/18/92 10:41:18 META:CENSUS90S*PH5TABLES27. 06/18/92 11:26:48

Table 15. **Homeowner and Renter Characteristics: 1990**—Con.

[Data based on sample and subject to sampling variability, see text. For definitions of terms and meanings of symbols, see text]

State County County Subdivision Place	All owner-occupied housing units			Specified owner-occupied housing units						All renter-occupied housing units				
		Percent with householder moved into unit—		With a mortgage			Not mortgaged				Percent with householder moved into unit—		Specified renter paying cash rent	
	Total	1989 to March 1990	1969 or earlier	Total	Median selected monthly owner costs (dollars)	Median selected monthly owner costs as a percentage of household income in 1989	Total	Median selected monthly owner costs (dollars)	Median selected monthly owner costs as a percentage of household income in 1989	Total	1989 to March 1990	1969 or earlier	Median gross rent (dollars)	Median gross rent as a percentage of household income in 1989
Stearns County—Con.														
Grove township	140	2.9	27.1	40	631	21.5	17	256	11.7	25	12.0	–	363	28.8
Holding township	325	1.2	33.5	51	577	19.6	52	170	13.0	20	10.0	20.0	342	21.3
Holdingford city	190	2.6	44.2	58	500	23.5	108	181	14.0	32	12.5	6.3	263	16.9
Kimball Prairie city	172	9.3	41.9	52	477	15.8	72	167	14.1	78	25.6	2.6	325	31.3
Krain township	215	–	44.7	25	468	14.7	21	185	16.2	23	8.7	34.8	175	10.0
Lake George township	79	2.5	46.8	–	–	–	–	–	–	26	46.2	15.4	288	26.3
Lake Henry city	36	8.3	27.8	11	430	10.0	13	125	10.0	2	–	–	–	–
Lake Henry township	78	–	50.0	–	–	–	5	142	10.0	12	58.3	–	575	27.5
Le Sauk township	650	6.0	22.8	389	703	16.7	131	221	11.4	35	34.3	8.6	395	16.9
Luxemburg township	180	2.2	41.1	23	586	24.1	18	200	12.0	25	40.0	–	363	13.0
Lynden township	477	6.5	9.9	206	657	20.2	62	198	12.2	30	13.3	10.0	275	29.4
Maine Prairie township	435	6.4	22.5	143	648	22.5	68	192	13.1	65	30.8	7.7	414	23.1
Meire Grove city	52	3.8	42.3	8	450	20.0	30	142	11.5	4	–	–	225	10.0
Melrose city	738	8.8	30.5	311	535	18.2	298	154	12.1	240	36.3	1.7	277	22.8
Melrose township	219	1.4	48.9	33	483	21.3	36	169	11.6	28	32.1	21.4	375	22.5
Millwood township	233	5.6	36.1	41	644	29.2	47	193	12.7	28	32.1	25.0	342	24.2
Munson township	324	5.2	30.2	103	587	22.5	86	196	13.7	29	37.9	–	388	15.7
New Munich city	106	5.7	28.3	30	450	16.7	50	179	15.6	15	13.3	–	188	26.3
North Fork township	77	1.3	27.3	10	550	35.0+	7	244	10.0	18	38.9	11.1	125	10.0
Oak township	144	1.4	45.8	25	525	17.9	15	172	15.0	17	–	35.3	–	–
Paynesville city	635	11.0	28.5	307	515	14.2	267	169	14.4	247	41.3	–	284	24.2
Paynesville township	401	9.2	19.5	146	615	20.0	115	173	11.5	52	44.2	13.5	363	22.9
Pleasant Lake city	26	–	26.9	14	743	20.0	10	217	16.7	5	–	–	425	32.5
Raymond township	57	–	36.8	3	450	10.0	–	–	–	15	13.3	–	–	–
Richmond city	292	7.2	32.9	112	526	21.0	161	177	13.5	81	23.5	8.6	270	27.9
Rockville city	127	1.6	29.1	75	543	20.9	46	180	11.8	93	40.9	–	373	18.4
Rockville township	361	5.5	18.0	127	650	18.7	56	184	13.0	70	34.3	10.0	378	15.9
Roscoe city	52	13.5	55.8	13	458	13.0	22	121	12.9	5	–	–	225	10.0
St. Anthony city	28	–	14.3	7	475	21.5	19	125	10.0	8	62.5	37.5	325	22.5
St. Augusta township	712	5.9	22.2	375	661	19.9	104	199	11.8	73	34.2	4.1	367	23.0
St. Cloud city (pt.)	7 331	8.8	31.7	4 122	612	18.7	2 560	189	12.4	6 279	56.8	1.0	390	28.5
St. Cloud township	2 056	11.7	12.3	1 552	764	17.7	271	177	10.2	251	41.0	2.0	505	20.8
St. Joseph city	524	11.8	19.1	339	547	22.3	115	165	10.8	222	50.5	4.1	420	35.0+
St. Joseph township	698	12.9	20.6	226	667	22.4	127	175	11.1	110	30.9	–	374	21.3
St. Martin city	91	–	20.9	28	475	14.7	49	170	15.8	15	–	–	175	27.0
St. Martin township	104	2.9	48.1	16	650	20.0	6	225	10.0	21	–	38.1	375	10.0
St. Rosa city	27	22.2	–	12	433	17.1	11	265	18.3	3	100.0	–	275	22.5
St. Stephen city	180	12.2	24.4	98	600	20.8	50	200	14.7	14	35.7	–	293	22.5
St. Wendel township	540	9.8	18.1	266	650	18.7	60	185	11.8	28	39.3	–	442	15.5
Sartell city (pt.)	862	20.1	14.0	605	751	19.2	102	197	11.6	293	44.0	–	424	23.1
Sauk Centre city	1 051	7.6	30.4	393	494	19.2	529	157	12.2	364	42.3	2.5	252	23.4
Sauk Centre township	282	8.9	28.0	84	572	21.8	53	177	12.9	32	18.8	15.6	575	10.0
Spring Hill city	33	–	27.3	2	450	10.0	18	150	16.4	–	–	–	–	–
Spring Hill township	95	9.5	57.9	–	–	–	3	325	10.0	12	16.7	16.7	–	–
Waite Park city	772	17.2	23.8	422	558	17.3	207	168	15.5	1 300	60.9	–	444	25.4
Wakefield township	724	11.0	21.8	360	660	18.6	133	196	12.2	46	47.8	–	392	14.6
Zion township	94	3.2	45.7	8	633	32.5	8	200	13.3	19	21.1	36.8	525	35.0+
Steele County	8 746	9.5	26.8	4 202	598	17.0	2 319	186	12.3	2 596	43.6	2.8	321	21.5
Aurora township	196	10.7	36.2	52	550	14.1	15	181	11.5	14	28.6	14.3	338	16.7
Berlin township	165	4.8	33.9	50	500	17.2	29	203	12.6	14	50.0	7.1	375	10.0
Blooming Prairie city (pt.)	591	5.1	32.8	257	493	17.6	252	163	13.0	154	43.5	3.9	289	26.9
Blooming Prairie township	153	6.5	46.4	25	381	19.2	15	239	15.0	29	13.8	–	338	14.4
Clinton Falls township	147	1.4	35.4	40	650	15.4	30	181	12.5	24	25.0	–	417	14.3
Deerfield township	156	9.6	28.2	36	700	18.9	19	196	11.2	19	10.5	–	442	10.0
Ellendale city	182	7.1	25.3	82	452	15.2	90	161	12.4	47	36.2	8.5	233	20.7
Havana township	181	9.4	30.9	38	711	26.4	23	192	10.5	31	41.9	25.8	315	12.1
Lemond township	167	5.4	46.1	26	575	20.0	13	186	10.0	21	33.3	19.0	350	10.0
Medford city	241	10.8	23.2	141	527	17.6	71	157	12.2	44	31.8	–	242	31.0
Medford township	187	15.0	28.3	39	604	17.0	26	165	11.8	14	57.1	–	333	21.3
Meriden township	204	5.9	38.2	57	513	15.4	32	147	10.7	39	25.6	10.3	305	13.1
Merton township	119	8.4	45.4	15	538	18.8	14	181	11.7	19	47.4	15.8	675	10.0
Owatonna city	5 366	10.9	22.2	3 136	614	16.9	1 572	192	12.3	2 016	46.8	1.7	326	21.8
Owatonna township	297	8.8	29.0	120	707	17.4	56	181	11.9	51	15.7	9.8	280	14.4
Somerset township	242	2.9	42.6	69	550	20.6	40	200	11.4	36	16.7	–	342	15.5
Summit township	152	7.9	37.5	19	588	16.0	22	219	10.0	24	25.0	8.3	350	15.0
Stevens County	2 569	4.7	37.6	796	472	15.8	942	174	12.9	1 254	47.7	3.0	286	24.8
Alberta city	39	5.1	7.7	10	367	20.0	19	130	10.0	11	45.5	–	225	14.3
Baker township	34	–	44.1	4	350	20.0	–	–	–	16	43.8	12.5	255	12.9
Chokio city	161	5.6	29.2	45	388	14.5	105	163	12.1	67	11.9	–	202	28.5
Darnen township	84	2.4	35.7	19	458	11.9	11	131	12.2	16	75.0	12.5	300	22.5
Donnelly city	82	1.2	45.1	21	408	15.0	46	167	11.2	10	70.0	10.0	275	10.0
Donnelly township	67	1.5	50.7	9	617	35.0+	23	169	14.4	2	–	–	–	–
Eldorado township	32	–	53.1	2	350	10.0	–	–	–	10	70.0	–	375	16.7
Everglade township	44	–	50.0	8	450	27.5	9	155	10.0	4	–	50.0	–	–
Framnas township	90	12.2	26.7	14	529	14.0	6	200	10.0	20	30.0	5.0	225	10.0
Hancock city	230	3.0	33.9	66	340	17.8	150	145	12.0	72	45.8	2.8	265	22.5
Hodges township	60	1.7	46.7	2	650	10.0	14	217	11.7	17	11.8	11.8	238	10.0
Horton township	57	5.3	49.1	6	550	26.7	8	117	16.0	13	69.2	–	275	10.0
Moore township	66	6.1	30.3	9	517	15.0	12	175	10.0	9	–	77.8	125	10.0
Morris city	1 092	5.8	38.1	502	493	15.3	476	184	14.0	903	53.4	1.3	304	26.1
Morris township	139	2.9	37.4	36	650	18.9	44	204	11.6	32	37.5	–	288	35.0+
Pepperton township	58	1.7	36.2	6	450	15.0	2	225	10.0	6	–	–	275	10.0
Rendsville township	67	–	47.8	2	550	10.0	7	263	23.8	4	–	100.0	–	–
Scott township	45	15.6	40.0	12	450	15.0	6	138	10.0	12	–	–	225	10.0
Stevens township	30	–	30.0	2	350	10.0	3	175	10.0	15	20.0	13.3	275	10.0
Swan Lake township	62	4.8	35.5	17	461	18.9	1	125	10.0	13	38.5	–	475	35.0+
Synnes township	30	6.7	46.7	4	350	27.5	–	–	–	2	–	–	–	–

TIPSII [UPF] GPH527 CENSUS90 72583600 06/18/92 1:41 PM MACHINE: C DATA:CENSUS90S*PH5TIPSDA27. 06/16/92 17:23:34 TAPE: NONE FRAME: 532
TSF:CENSUS90*92. 06/18/92 10:41:18 UTF:CENSUS90*93. 06/18/92 10:41:18 META:CENSUS90S*PH5TABLES27. 06/18/92 11:26:48

[Data based on sample and subject to sampling variability, see text. For definitions of terms and meanings of symbols, see text]

State County County Subdivision Place	All owner-occupied housing units			Specified owner-occupied housing units						All renter-occupied housing units				
		Percent with householder moved into unit—		With a mortgage			Not mortgaged				Percent with householder moved into unit—		Specified renter paying cash rent	
	Total	1989 to March 1990	1969 or earlier	Total	Median selected monthly owner costs (dollars)	Median selected monthly owner costs as a percentage of household income in 1989	Total	Median selected monthly owner costs (dollars)	Median selected monthly owner costs as a percentage of household income in 1989	Total	1989 to March 1990	1969 or earlier	Median gross rent (dollars)	Median gross rent as a percentage of household income in 1989
Swift County	3 293	4.7	38.2	795	398	15.9	1 448	141	12.6	975	27.7	6.2	206	23.8
Appleton city	543	7.2	33.3	151	371	16.8	369	150	14.3	171	39.2	1.2	229	21.6
Appleton township	76	1.3	42.1	12	444	17.1	27	154	11.7	8	12.5	–	288	15.0
Benson city	965	3.0	41.7	286	370	14.8	623	132	11.9	417	21.8	1.7	175	25.8
Benson township	93	4.3	31.2	25	493	19.2	23	172	12.1	18	22.2	–	450	27.5
Camp Lake township	79	3.8	39.2	11	470	35.0+	31	134	12.9	19	31.6	–	188	15.0
Cashel township	49	–	42.9	5	417	20.8	6	150	10.0	14	35.7	–	100–	–
Clontarf city	52	11.5	21.2	22	488	13.8	18	119	20.0	15	86.7	–	270	23.8
Clontarf township	35	5.7	22.9	2	450	10.0	5	208	10.0	–	–	–	–	–
Danvers city	34	5.9	23.5	17	438	11.3	17	163	11.3	2	100.0	–	–	–
De Graff city	54	9.3	42.6	12	300	10.0	32	147	12.8	9	33.3	22.2	188	10.0
Dublin township	46	–	67.4	6	500	15.0	2	275	35.0+	13	15.4	23.1	325	35.0+
Edison township	52	7.7	36.5	5	325	35.0+	6	263	15.0	7	42.9	14.3	288	10.0
Fairfield township	40	–	52.5	6	750	33.8	–	–	–	22	36.4	18.2	175	32.5
Hayes township	60	–	46.7	4	500	35.0+	2	175	10.0	23	17.4	21.7	288	12.9
Hegbert township	51	–	56.9	–	–	–	2	125	10.0	2	–	–	–	–
Holloway city	46	13.0	13.0	16	340	10.0	24	133	10.5	9	22.2	–	206	33.8
Kerkhoven city	238	6.3	25.2	82	400	14.1	137	142	11.3	64	40.6	3.1	225	24.4
Kerkhoven township	93	5.4	43.0	15	525	15.0	3	100–	10.0	13	23.1	–	125	10.0
Kildare township	47	–	68.1	1	450	27.5	3	138	10.0	11	36.4	–	225	32.5
Marysland township	43	–	55.8	5	450	16.7	–	–	–	2	–	100.0	–	–
Moyer township	36	–	63.9	3	275	15.0	1	225	10.0	13	–	23.1	–	–
Murdock city	92	10.9	20.7	31	446	17.2	55	172	11.7	20	15.0	–	265	23.1
Pillsbury township	83	–	42.2	9	717	18.0	14	238	11.7	20	35.0	–	300	22.5
Shible township	45	4.4	48.9	2	450	22.5	3	175	10.0	18	–	44.4	313	10.0
Six Mile Grove township	56	7.1	39.3	12	433	21.3	4	150	35.0+	4	–	–	375	20.0
Swenoda township	50	8.0	36.0	4	400	20.0	–	–	–	11	27.3	18.2	–	–
Tara township	40	–	47.5	6	850	30.0	3	225	10.0	10	60.0	–	–	–
Torning township	141	9.2	27.0	39	357	20.3	29	175	14.5	29	24.1	41.4	283	24.0
West Bank township	54	–	46.3	6	550	15.0	9	188	21.9	11	–	63.6	275	10.0
Todd County	6 944	7.2	28.0	1 574	441	18.1	1 855	147	14.1	1 645	40.4	4.6	235	25.8
Bartlett township	115	10.4	32.2	2	550	10.0	12	175	30.0	23	26.1	26.1	225	35.0+
Bertha city	167	7.2	20.4	59	336	13.7	82	131	13.4	51	41.2	–	145	21.6
Bertha township	129	6.2	34.1	18	422	21.7	9	132	18.0	6	83.3	–	175	35.0+
Birchdale township	236	10.2	29.7	54	622	18.6	51	191	15.0	16	18.8	–	508	10.0
Browerville city	229	14.8	22.7	86	397	20.3	117	137	14.6	89	20.2	3.4	235	25.8
Bruce township	175	6.3	30.3	20	443	20.0	12	157	17.1	16	68.8	12.5	290	25.0
Burleene township	117	8.5	29.9	2	600	27.5	4	225	22.5	2	100.0	–	–	–
Burnhamville township	206	10.2	21.4	36	447	21.0	38	158	14.1	26	65.4	15.4	244	14.0
Burtrum city	45	20.0	20.0	12	375	30.0	13	132	13.0	11	27.3	–	235	30.6
Clarissa city	192	5.7	26.0	50	405	14.3	121	138	17.0	60	38.3	–	204	32.0
Eagle Bend city	196	6.6	25.0	55	381	14.1	95	144	16.9	56	30.4	–	192	27.2
Eagle Valley township	181	6.1	27.6	14	450	22.5	15	136	25.4	23	26.1	17.4	275	35.0+
Fawn Lake township	146	8.9	30.8	20	550	35.0+	25	163	11.9	8	37.5	–	367	13.3
Germania township	117	13.7	26.5	7	850	35.0+	5	125	10.0	9	–	–	792	35.0+
Gordon township	201	4.5	24.9	52	573	18.6	33	156	11.8	19	42.1	26.3	400	30.0
Grey Eagle city	117	6.8	23.1	38	357	20.0	58	136	18.7	40	17.5	–	147	22.5
Grey Eagle township	163	5.5	34.4	32	517	17.8	34	150	13.1	23	17.4	17.4	145	12.9
Hartford township	174	4.6	32.8	31	465	12.9	45	146	16.7	23	–	–	231	21.9
Hewitt city	83	4.8	18.1	17	313	26.8	39	125	13.4	27	66.7	–	292	35.0+
Iona township	109	3.7	35.8	15	379	23.1	9	142	10.0	14	35.7	50.0	–	–
Kandota township	181	6.6	21.5	52	564	21.3	39	175	11.5	17	58.8	–	425	35.0+
Leslie township	165	3.6	19.4	15	579	24.4	38	168	11.2	38	47.4	26.3	325	15.4
Little Elk township	92	15.2	32.6	6	525	15.0	17	172	12.1	3	100.0	–	–	–
Little Sauk township	179	5.6	26.3	22	463	20.0	23	170	11.0	31	29.0	–	281	15.0
Long Prairie city	779	8.0	27.1	340	437	16.7	345	151	13.9	404	40.3	2.0	203	25.4
Long Prairie township	246	4.9	29.7	60	538	17.6	62	175	13.5	29	27.6	6.9	297	27.5
Moran township	151	6.0	35.1	13	525	35.0+	4	150	20.0	14	50.0	–	175	10.0
Osakis city (pt.)	26	–	38.5	9	410	12.9	13	163	11.8	–	–	–	–	–
Reynolds township	195	5.1	31.3	24	483	13.3	14	138	14.0	10	70.0	20.0	225	10.0
Round Prairie township	196	3.1	33.7	43	432	17.2	26	208	20.0	20	15.0	–	275	35.0+
Staples city (pt.)	623	8.7	30.7	234	408	18.9	312	146	13.3	395	46.8	2.5	258	29.0
Staples township	243	7.0	26.7	56	420	18.7	45	136	13.2	43	41.9	4.7	292	32.5
Stowe Prairie township	151	2.0	31.8	9	264	18.0	11	113	10.0	19	68.4	10.5	319	24.5
Turtle Creek township	93	5.4	28.0	10	400	22.5	11	163	10.0	10	–	–	225	22.5
Villard township	156	12.8	23.1	32	500	16.8	23	134	11.0	17	76.5	–	363	35.0+
Ward township	138	2.2	28.3	11	490	15.7	12	110	12.0	17	41.2	23.5	325	27.5
West Union city	24	–	29.2	2	250	10.0	17	139	18.9	2	–	–	–	–
West Union township	96	3.1	28.1	7	525	21.3	21	144	17.5	3	100.0	–	–	–
Wykeham township	112	6.3	29.5	9	364	15.0	5	192	16.7	31	67.7	–	192	10.0
Traverse County	1 405	3.7	42.7	261	377	15.4	664	161	12.3	373	29.2	5.9	237	20.4
Arthur township	34	5.9	38.2	2	200–	10.0	6	263	26.3	3	–	–	125	27.5
Browns Valley city	228	3.5	39.5	39	296	15.6	162	143	12.7	99	39.4	5.1	217	26.1
Clifton township	26	–	53.8	3	350	35.0+	–	–	–	–	–	–	–	–
Croke township	26	15.4	84.6	–	–	–	3	400+	10.0	13	38.5	15.4	242	12.5
Dollymount township	18	–	77.8	–	–	–	7	225	10.0	10	–	–	275	35.0+
Dumont city	48	–	33.3	12	350	10.0	34	158	11.7	8	–	–	238	16.7
Folsom township	35	–	51.4	5	225	12.5	13	145	18.6	16	31.3	–	221	15.0
Lake Valley township	96	–	49.0	25	493	13.9	12	213	13.3	23	17.4	26.1	263	17.5
Leonardsville township	41	2.4	58.5	–	–	–	5	175	16.7	17	11.8	–	275	10.0
Monson township	56	3.6	23.2	4	400	22.5	4	150	10.0	7	–	–	225	27.5
Parnell township	26	–	53.8	–	–	–	–	–	–	3	100.0	–	–	–
Redpath township	20	–	50.0	4	350	10.0	–	–	–	6	50.0	–	225	10.0
Tara township	43	4.7	62.8	2	350	35.0+	9	169	12.9	6	16.7	50.0	325	10.0
Taylor township	38	–	55.3	4	450	25.0	6	188	10.0	8	25.0	–	175	10.0
Tintah city	36	5.6	58.3	3	250	10.0	26	146	12.4	4	100.0	–	225	10.0
Tintah township	17	–	52.9	2	200–	10.0	3	163	10.0	2	–	–	–	–
Walls township	24	–	45.8	2	350	10.0	10	175	10.0	9	–	–	425	35.0+
Wheaton city	568	5.5	35.9	152	414	16.7	360	164	12.1	137	29.9	2.9	248	18.0
Windsor township	25	–	48.0	2	250	10.0	4	200	10.0	2	–	100.0	–	–

TIPSII [UPF] GPH527 CENSUS90 72583600 06/18/92 1:41 PM MACHINE: C DATA:CENSUS90S*PH5TIPSDA27. 06/16/92 17:23:34 TAPE: NONE FRAME: 533
TSF:CENSUS90*92. 06/18/92 10:41:18 UTF:CENSUS90*93. 06/18/92 10:41:18 META:CENSUS90S*PH5TABLES27. 06/18/92 11:26:48

Table 15. **Homeowner and Renter Characteristics: 1990**—Con.

[Data based on sample and subject to sampling variability, see text. For definitions of terms and meanings of symbols, see text]

State County County Subdivision Place	All owner-occupied housing units			Specified owner-occupied housing units						All renter-occupied housing units				
		Percent with householder moved into unit—		With a mortgage			Not mortgaged				Percent with householder moved into unit—		Specified renter paying cash rent	
	Total	1989 to March 1990	1969 or earlier	Total	Median selected monthly owner costs (dollars)	Median selected monthly owner costs as a percentage of household income in 1989	Total	Median selected monthly owner costs (dollars)	Median selected monthly owner costs as a percentage of household income in 1989	Total	1989 to March 1990	1969 or earlier	Median gross rent (dollars)	Median gross rent as a percentage of household income in 1989
Wabasha County	5 954	8.6	28.1	2 176	551	17.0	1 698	174	13.2	1 332	40.2	5.8	301	23.3
Bellechester city (pt.)	–	–	–	–	–	–	–	–	–	–	–	–	–	–
Chester township	127	8.7	53.5	12	650	22.0	17	177	11.3	37	32.4	24.3	338	29.2
Elgin city	202	12.4	34.7	110	517	13.9	81	164	15.0	77	44.2	5.2	328	22.2
Elgin township	211	8.1	27.0	89	741	14.6	19	197	17.3	29	37.9	13.8	395	26.3
Gillford township	134	9.7	33.6	30	550	14.0	1	175	10.0	19	42.1	10.5	275	33.8
Glasgow township	89	–	20.2	18	500	18.0	7	115	10.0	15	53.3	13.3	375	10.0
Greenfield township	383	8.4	17.8	150	603	19.2	124	182	11.7	26	69.2	–	308	22.5
Hammond city	54	13.0	13.0	23	570	14.4	19	136	14.6	23	39.1	–	275	35.0+
Highland township	114	7.0	28.9	10	525	10.0	6	188	10.0	27	14.8	29.6	325	10.0
Hyde Park township	78	16.7	33.3	8	667	13.3	17	158	13.1	16	18.8	12.5	238	21.3
Kellogg city	138	7.2	24.6	53	488	16.5	45	160	16.7	20	30.0	–	325	21.3
Lake township	132	14.4	30.3	23	663	15.3	22	163	10.0	11	81.8	–	338	15.0
Lake City city (pt.)	1 283	6.5	28.8	573	495	18.0	510	171	12.9	327	45.9	4.3	278	20.7
Mazeppa city	229	5.7	23.1	81	568	15.3	82	180	13.1	40	52.5	–	311	16.3
Mazeppa township	183	8.7	13.1	52	721	14.9	22	166	13.8	28	57.1	7.1	492	12.9
Millville city	52	1.9	34.6	24	460	15.0	24	150	11.0	13	23.1	23.1	320	14.3
Minneiska city (pt.)	23	8.7	43.5	13	492	14.4	8	150	13.3	4	–	–	425	10.0
Minneiska township	69	8.7	13.0	25	472	23.4	14	131	14.0	2	–	–	–	–
Mount Pleasant township	116	5.2	38.8	17	583	23.8	6	175	10.0	21	19.0	23.8	433	35.0+
Oakwood township	105	1.9	37.1	3	525	10.0	11	215	15.7	33	21.2	9.1	363	33.8
Pepin township	120	4.2	37.5	24	390	16.0	44	175	12.2	20	50.0	–	350	35.0+
Plainview city	783	12.5	25.7	398	592	17.4	237	176	12.3	197	47.7	2.5	313	27.5
Plainview township	141	9.2	36.2	20	567	21.7	7	288	10.0	30	36.7	6.7	325	21.3
Wabasha city	712	9.0	31.3	279	530	15.3	316	180	14.5	239	30.5	2.1	258	26.0
Watopa township	68	2.9	23.5	10	850	22.5	4	200	27.5	16	37.5	31.3	225	27.5
West Albany township	103	3.9	44.7	11	450	15.7	16	175	25.0	20	5.0	–	–	–
Zumbro township	218	13.3	15.6	89	716	20.7	17	238	12.1	36	33.3	5.6	407	17.1
Zumbro Falls city	87	16.1	25.3	31	513	17.1	22	200	15.7	6	83.3	–	288	35.0+
Wadena County	3 804	6.4	28.8	941	432	18.6	1 274	138	13.5	1 174	42.7	4.8	235	27.3
Aldrich city	31	9.7	45.2	7	425	14.0	19	154	15.8	1	100.0	–	275	10.0
Aldrich township	134	3.0	36.6	13	293	21.3	15	156	15.0	27	40.7	11.1	275	28.3
Blueberry township	166	7.2	25.3	22	517	22.5	54	144	12.3	24	33.3	–	219	18.3
Bullard township	51	7.8	29.4	2	350	22.5	2	125	10.0	8	25.0	25.0	475	10.0
Huntersville township	39	–	51.3	2	650	10.0	7	144	26.3	2	–	–	475	32.5
Leaf River township	152	1.3	42.8	16	514	16.0	19	182	13.6	17	23.5	11.8	238	15.0
Lyons township	44	6.8	20.5	–	–	–	7	206	10.0	6	33.3	–	–	–
Meadow township	71	11.3	16.9	9	250	22.5	7	113	14.0	6	16.7	16.7	238	16.7
Menahga city	350	8.3	20.3	97	419	24.2	196	127	16.9	87	25.3	2.3	238	27.3
Nimrod city	35	–	22.9	12	414	35.0+	17	146	15.5	3	–	–	100–	10.0
North Germany township	102	8.8	43.1	3	475	15.0	10	100	11.1	7	57.1	–	375	35.0+
Orton township	71	9.9	32.4	4	450	27.5	9	131	35.0+	14	57.1	–	225	10.0
Red Eye township	105	2.9	28.6	2	250	22.5	3	275	10.0	20	45.0	10.0	375	27.5
Rockwood township	117	1.7	37.6	17	369	14.2	8	100	10.0	16	75.0	–	325	35.0+
Sebeka city	221	7.7	33.5	47	372	16.8	130	129	16.3	67	38.8	–	198	25.0
Shell River township	69	18.8	20.3	2	550	10.0	6	225	27.5	13	69.2	–	188	10.0
Staples city (pt.)	46	15.2	4.3	34	543	20.6	12	200	20.0	39	69.2	5.1	190	25.4
Thomastown township	257	7.0	20.6	59	588	14.7	38	182	12.7	68	51.5	8.8	309	35.0+
Verndale city	185	14.6	25.9	44	429	19.1	97	128	14.3	60	61.7	3.3	247	35.0
Wadena city (pt.)	1 140	5.3	31.9	460	416	18.3	548	138	11.9	644	41.1	4.3	229	26.9
Wadena township	281	4.3	19.2	77	452	14.3	52	169	11.1	31	41.9	16.1	415	26.5
Wing River township	137	3.6	29.2	12	440	22.5	18	125	20.0	14	35.7	7.1	225	35.0+
Waseca County	5 138	8.6	31.0	2 306	540	18.1	1 409	170	12.6	1 511	38.3	3.5	310	24.0
Alton township	143	4.2	57.3	23	556	22.1	17	169	10.0	30	30.0	–	325	31.3
Blooming Grove township	160	5.6	25.6	47	619	15.2	15	216	11.5	16	81.3	6.3	355	35.0+
Byron township	78	6.4	46.2	30	540	22.5	8	150	13.3	15	46.7	26.7	325	35.0+
Elysian city (pt.)	–	–	–	–	–	–	–	–	–	–	–	–	–	–
Freedom township	125	1.6	56.0	25	450	21.8	18	205	12.9	18	33.3	11.1	356	10.0
Iosco township	162	9.3	29.0	63	597	22.2	20	190	11.8	20	35.0	15.0	285	11.7
Janesville city	580	11.7	21.6	292	484	16.9	210	157	13.3	158	30.4	3.2	292	31.5
Janesville township	156	4.5	30.1	49	525	14.4	22	193	13.8	24	25.0	20.8	381	30.6
New Richland city	382	3.9	31.4	177	431	15.8	163	159	12.5	78	33.3	7.7	284	25.5
New Richland township	130	3.1	34.6	29	495	15.3	27	184	13.5	28	39.3	7.1	450	30.0
Otisco township	182	11.0	31.3	51	573	23.4	12	207	12.0	32	25.0	31.3	400	25.0
St. Mary township	135	4.4	41.5	48	567	21.1	19	184	13.6	29	27.6	–	488	18.3
Vivian township	104	–	59.6	11	342	26.3	2	225	10.0	8	37.5	–	275	35.0+
Waldorf city	78	14.1	26.9	31	406	14.1	41	138	13.7	13	30.8	15.4	325	35.0
Waseca city	2 259	10.8	27.8	1 223	555	18.0	750	171	12.4	977	40.5	.6	307	23.1
Wilton township	117	5.1	49.6	27	579	15.9	17	206	15.5	14	14.3	28.6	–	–
Woodville township	347	7.5	28.5	180	758	20.1	68	208	11.7	51	47.1	5.9	338	21.2
Washington County	41 317	10.6	16.6	29 321	863	21.5	5 533	228	12.2	7 929	44.8	2.2	489	26.2
Afton city	834	5.0	22.8	474	1 011	19.1	115	228	10.6	56	33.9	10.7	479	16.0
Bayport city	593	6.2	44.9	317	747	19.3	237	222	13.4	166	39.8	–	493	22.8
Baytown township	286	5.9	22.4	183	978	20.1	43	260	12.3	18	5.6	11.1	338	22.5
Birchwood Village city	273	12.5	20.5	226	1 316	20.6	27	269	10.8	62	90.3	–	410	35.0+
Cottage Grove city	6 409	10.8	15.7	5 469	830	21.4	496	222	11.2	447	58.6	3.6	610	28.3
Dellwood city	278	8.6	15.8	205	1 702	19.4	49	400+	11.4	34	35.3	26.5	292	34.2
Denmark township	332	6.6	23.2	155	950	19.9	39	281	10.9	32	12.5	9.4	463	19.0
Forest Lake city	1 319	10.3	14.4	782	749	23.1	266	227	14.7	973	34.3	1.2	434	28.8
Forest Lake township	1 994	12.7	9.9	1 413	864	23.6	243	257	13.1	138	42.0	8.7	627	19.0
Grant township	1 145	10.1	14.2	621	1 098	21.1	121	312	12.7	28	32.1	–	675	35.0+
Grey Cloud Island township	149	6.7	40.9	67	818	22.4	50	260	13.0	19	31.6	10.5	625	17.8
Hastings city (pt.)	–	–	–	–	–	–	–	–	–	–	–	–	–	–
Hugo city	1 335	7.6	10.7	702	842	20.6	103	226	11.1	81	38.3	–	402	20.2
Lake Elmo city	1 861	7.7	17.1	902	1 025	20.4	328	249	11.3	112	50.0	11.6	520	25.8
Lakeland city	604	6.1	14.9	472	778	19.4	108	194	11.0	41	48.8	4.9	493	20.4
Lakeland Shores city	99	6.1	13.1	71	975	20.9	25	388	15.6	5	40.0	–	875	35.0+
Lake St. Croix Beach city	359	10.6	22.0	274	651	18.0	62	176	10.9	59	50.8	5.1	456	28.2
Landfall city	287	17.1	5.9	2	1 125	10.0	–	–	–	11	72.7	–	406	28.1
Mahtomedi city	1 703	15.0	20.9	1 291	946	22.4	270	239	14.5	140	37.1	6.4	615	17.0

TIPSII [UPF] GPH527 CENSUS90 72583600 06/18/92 1:41 PM MACHINE: C DATA:CENSUS90S*PH5TIPSDA27. 06/16/92 17:23:34 TAPE: NONE FRAME: 534
TSF:CENSUS90*92. 06/18/92 10:41:18 UTF:CENSUS90*93. 06/18/92 10:41:18 META:CENSUS90S*PH5TABLES27. 06/18/92 11:26:48

Table 15. **Homeowner and Renter Characteristics: 1990**—Con.

[Data based on sample and subject to sampling variability, see text. For definitions of terms and meanings of symbols, see text]

State County County Subdivision Place	All owner-occupied housing units			Specified owner-occupied housing units						All renter-occupied housing units				
		Percent with householder moved into unit—		With a mortgage			Not mortgaged				Percent with householder moved into unit—		Specified renter paying cash rent	
	Total	1989 to March 1990	1969 or earlier	Total	Median selected monthly owner costs (dollars)	Median selected monthly owner costs as a percentage of household income in 1989	Total	Median selected monthly owner costs (dollars)	Median selected monthly owner costs as a percentage of household income in 1989	Total	1989 to March 1990	1969 or earlier	Median gross rent (dollars)	Median gross rent as a percentage of household income in 1989
Washington County—Con.														
Marine on St. Croix city	222	3.6	30.6	102	985	22.1	83	263	13.5	31	77.4	–	520	23.3
May township	752	5.5	12.1	407	972	23.0	69	317	13.0	49	38.8	20.4	938	31.3
Newport city	889	3.9	33.1	591	792	22.7	249	217	13.6	436	39.4	–	448	29.8
New Scandia township	995	6.9	15.4	542	797	21.0	98	238	12.5	65	55.4	6.2	450	15.0
Oakdale city	5 373	14.4	12.3	4 201	823	22.1	563	220	12.3	1 326	40.3	.8	442	23.8
Oak Park Heights city	812	13.4	10.6	532	785	20.6	106	192	12.8	494	43.3	.4	482	25.8
Pine Springs city	227	7.9	31.3	161	1 165	23.5	56	257	10.0	3	–	–	525	27.5
St. Marys Point city	116	7.8	23.3	70	744	16.7	28	213	16.5	4	–	–	475	10.0
St. Paul Park city	1 479	8.9	32.2	1 029	657	19.3	302	184	12.4	270	58.1	4.1	424	26.7
Stillwater city	3 712	7.8	24.6	2 444	840	20.5	862	214	11.8	1 270	36.8	2.4	459	29.7
Stillwater township	607	7.1	14.8	399	1 041	22.0	59	252	11.1	32	31.3	9.4	488	27.5
West Lakeland township	504	6.7	13.9	363	1 073	22.1	64	262	10.7	20	15.0	30.0	525	35.0+
White Bear Lake city (pt.)	141	4.3	11.3	132	810	13.6	9	328	10.0	87	19.5	–	219	29.6
Willernie city	100	–	27.0	59	589	22.5	33	189	10.0	21	–	–	425	30.4
Woodbury city	5 528	14.3	8.6	4 663	994	22.1	370	246	11.7	1 399	62.3	.7	668	24.1
Watonwan County	3 387	5.0	37.7	1 153	435	16.1	1 201	148	11.7	1 143	37.5	6.0	252	21.5
Adrian township	70	2.9	52.9	2	200–	10.0	8	133	20.0	14	–	21.4	250	20.0
Antrim township	89	2.2	56.2	15	325	10.0	7	215	10.0	37	13.5	40.5	200	10.0
Butterfield city	159	6.9	30.8	44	371	16.3	90	152	13.0	38	34.2	2.6	265	19.4
Butterfield township	89	9.0	39.3	19	513	11.2	19	158	11.2	46	17.4	8.7	238	23.8
Darfur city	47	–	48.9	10	417	16.7	35	132	13.0	6	33.3	–	417	10.0
Fieldon township	61	6.6	39.3	15	513	23.8	7	213	10.0	34	41.2	5.9	250	20.0
La Salle city	41	4.9	29.3	16	350	16.0	25	140	11.9	1	100.0	–	375	27.5
Lewisville city	90	17.8	31.1	28	320	17.5	49	125	12.6	19	42.1	–	200	15.6
Long Lake township	131	2.3	38.9	35	595	21.3	33	172	14.1	21	28.6	19.0	250	20.0
Madelia city	601	4.2	29.6	257	450	15.7	267	154	11.9	262	38.2	2.7	241	24.6
Madelia township	99	–	40.4	24	540	15.0	18	163	11.3	25	44.0	–	338	18.6
Nelson township	90	2.2	47.8	13	607	21.3	16	167	11.4	30	36.7	16.7	235	26.3
Odin city	41	19.5	43.9	9	413	12.9	28	143	11.7	7	14.3	–	325	27.5
Odin township	83	2.4	66.3	12	467	30.0	5	113	10.0	12	–	41.7	275	10.0
Ormsby city (pt.)	46	–	50.0	11	270	12.2	21	134	10.0	6	83.3	–	275	15.0
Riverdale township	113	5.3	45.1	19	439	17.3	12	170	10.0	17	23.5	29.4	275	35.0+
Rosendale township	103	2.9	45.6	26	550	21.5	18	185	11.3	14	7.1	14.3	338	15.0
St. James city	1 240	5.6	33.1	569	422	15.8	519	147	11.4	520	42.9	2.3	250	20.9
St. James township	99	–	53.5	20	480	20.0	13	141	13.0	12	33.3	–	300	25.0
South Branch township	95	8.4	53.7	9	375	12.9	11	139	10.0	22	54.5	18.2	383	10.0
Wilkin County	2 178	6.4	38.4	660	478	17.1	729	152	12.2	627	31.3	5.1	260	26.3
Akron township	48	6.3	37.5	2	550	22.5	–	–	–	2	–	–	175	35.0+
Andrea township	27	14.8	33.3	5	517	20.8	4	175	10.0	1	100.0	–	275	22.5
Atherton township	51	–	56.9	7	588	17.5	4	325	10.0	2	–	–	–	–
Bradford township	26	7.7	53.8	6	950	35.0+	1	225	35.0+	8	25.0	–	175	10.0
Brandrup township	50	4.0	36.0	17	621	17.0	2	175	27.5	7	–	–	–	–
Breckenridge city	1 025	8.1	33.9	435	476	16.0	415	143	11.6	452	34.7	2.4	258	27.7
Breckenridge township	48	8.3	8.3	19	663	11.2	3	125	10.0	11	18.2	54.5	292	22.5
Campbell city	76	9.2	40.8	25	406	21.1	46	145	13.2	14	50.0	–	329	22.1
Campbell township	41	–	39.0	2	350	27.5	12	233	10.0	4	100.0	–	275	10.0
Champion township	32	–	65.6	–	–	–	3	175	10.0	–	–	–	–	–
Connelly township	35	–	22.9	12	543	21.0	4	250	10.0	4	–	50.0	350	10.0
Deerhorn township	29	10.3	27.6	4	450	27.5	6	200	10.0	8	–	25.0	–	–
Doran city	21	–	19.0	8	400	10.0	11	169	10.0	6	–	–	275	10.0
Foxhome city	51	7.8	52.9	17	313	14.2	22	164	12.9	5	40.0	20.0	–	–
Foxhome township	45	6.7	53.3	9	463	15.0	14	275	17.5	9	–	44.4	425	35.0+
Kent city	37	–	48.6	9	583	12.9	20	179	15.4	7	57.1	–	250	10.0
McCauleyville township	14	–	35.7	2	750	10.0	1	125	10.0	–	–	–	–	–
Manston township	20	10.0	45.0	–	–	–	2	275	10.0	7	–	–	175	10.0
Meadows township	16	–	31.3	–	–	–	–	–	–	5	40.0	–	–	–
Mitchell township	32	12.5	46.9	3	1 063	35.0+	2	125	10.0	4	–	–	175	10.0
Nashua city	24	–	41.7	4	350	22.5	12	100	20.0	3	66.7	–	425	10.0
Nilsen township	25	–	64.0	–	–	–	5	208	10.0	–	–	–	–	–
Nordick township	35	11.4	34.3	1	450	10.0	6	200	15.0	3	33.3	–	325	10.0
Prairie View township	66	–	65.2	9	513	22.5	11	154	18.3	11	18.2	–	275	10.0
Roberts township	37	–	45.9	4	1 100	30.0	6	175	10.0	8	25.0	25.0	250	10.0
Rothsay city (pt.)	81	7.4	35.8	22	417	22.1	51	166	16.5	35	22.9	–	239	31.5
Sunnyside township	53	–	45.3	13	775	23.8	19	225	12.7	6	–	66.7	–	–
Tanberg township	30	–	36.7	5	263	16.7	2	175	10.0	2	–	–	–	–
Tenney city	4	–	50.0	–	–	–	4	100	10.0	–	–	–	–	–
Wolverton city	55	7.3	29.1	16	433	27.5	25	148	10.9	3	–	–	325	10.0
Wolverton township	44	9.1	61.4	4	700	27.5	16	200	13.3	–	–	–	–	–
Winona County	12 205	9.1	30.9	5 169	560	17.7	3 711	171	12.4	4 725	47.4	3.3	323	26.1
Altura city	117	6.8	22.2	52	519	21.1	45	178	12.2	9	33.3	–	300	10.0
Dakota city	132	3.8	28.8	69	525	15.3	44	156	12.6	12	41.7	–	300	24.0
Dresbach township	98	13.3	29.6	55	497	12.5	27	175	10.8	6	66.7	–	–	–
Elba city	70	1.4	20.0	17	390	18.9	22	165	12.2	5	100.0	–	375	16.7
Elba township	59	1.7	32.2	10	550	12.5	2	125	10.0	20	15.0	15.0	425	35.0+
Fremont township	99	7.1	48.5	11	469	13.8	13	175	10.0	29	6.9	13.8	333	12.0
Goodview city	915	15.1	24.0	432	560	17.1	235	188	12.2	157	50.3	–	429	20.8
Hart township	72	4.2	37.5	1	1 125	27.5	8	133	10.0	32	18.8	18.8	308	10.0
Hillsdale township	281	13.2	10.0	39	738	20.8	20	193	10.5	50	68.0	–	388	27.9
Homer township	386	9.3	17.6	160	633	17.0	50	186	10.0	47	36.2	17.0	392	19.3
Lewiston city	361	13.3	25.2	159	593	19.6	138	163	14.7	100	33.0	–	267	23.5
Minneiska city (pt.)	24	8.3	29.2	9	663	25.8	6	300	15.0	–	–	–	–	–
Minnesota City city	67	10.4	38.8	41	458	15.2	20	150	12.5	33	33.3	–	250	35.0+
Mount Vernon township	63	–	49.2	8	500	13.3	11	175	12.2	34	23.5	11.8	200	25.0
New Hartford township	194	5.7	26.3	41	491	20.5	18	200	10.0	55	10.9	14.5	380	13.3
Norton township	144	3.5	33.3	34	567	14.2	27	167	11.7	28	17.9	7.1	425	20.0
Pleasant Hill township	151	7.9	36.4	26	618	22.5	14	194	13.3	25	40.0	–	405	34.2
Richmond township	258	10.5	15.5	111	622	16.3	45	194	11.5	8	37.5	25.0	338	15.0
Rollingstone city	184	9.8	25.0	107	552	17.8	59	201	12.0	38	26.3	10.5	250	20.9
Rollingstone township	377	5.8	23.9	205	604	18.6	96	181	11.7	32	21.9	6.3	329	14.6

TIPSII [UPF] GPH527 CENSUS90 72583600 06/18/92 1:41 PM MACHINE: C DATA:CENSUS90S*PH5TIPSDA27. 06/16/92 17:23:34 TAPE: NONE FRAME: 535
TSF:CENSUS90*92. 06/18/92 10:41:18 UTF:CENSUS90*93. 06/18/92 10:41:18 META:CENSUS90S*PH5TABLES27. 06/18/92 11:26:48

Table 15. **Homeowner and Renter Characteristics: 1990**—Con.

[Data based on sample and subject to sampling variability, see text. For definitions of terms and meanings of symbols, see text]

State County County Subdivision Place	All owner-occupied housing units			Specified owner-occupied housing units						All renter-occupied housing units				
		Percent with householder moved into unit—		With a mortgage			Not mortgaged				Percent with householder moved into unit—		Specified renter paying cash rent	
	Total	1989 to March 1990	1969 or earlier	Total	Median selected monthly owner costs (dollars)	Median selected monthly owner costs as a percentage of household income in 1989	Total	Median selected monthly owner costs (dollars)	Median selected monthly owner costs as a percentage of household income in 1989	Total	1989 to March 1990	1969 or earlier	Median gross rent (dollars)	Median gross rent as a percentage of household income in 1989
Winona County—Con.														
St. Charles city	672	11.6	28.1	309	578	16.7	266	153	12.1	328	46.6	1.2	309	20.5
St. Charles township	129	3.9	31.8	26	583	22.2	10	200	10.0	32	37.5	–	125	10.0
Saratoga township	131	5.3	41.2	12	560	22.0	16	125	12.3	20	35.0	–	375	22.5
Stockton city	163	10.4	9.8	73	522	18.7	33	177	12.7	19	36.8	21.1	350	17.5
Utica city	74	–	31.1	35	488	22.2	29	165	17.1	7	42.9	–	308	24.2
Utica township	153	5.2	42.5	23	628	35.0+	13	206	10.0	39	7.7	5.1	292	12.5
Warren township	152	9.9	34.2	36	575	23.6	9	195	35.0+	50	24.0	16.0	325	25.0
Whitewater township	58	–	34.5	2	750	22.5	6	125	32.5	16	12.5	12.5	300	20.0
Wilson township	338	3.6	35.2	126	695	16.0	72	226	11.4	53	24.5	9.4	413	11.7
Winona city	5 936	9.1	35.3	2 776	540	17.3	2 284	168	12.6	3 398	52.0	2.4	320	27.8
Winona township	267	10.1	26.2	156	748	18.8	67	178	11.2	8	–	–	433	16.0
Wiscoy township	80	8.8	31.3	8	500	22.1	6	150	10.0	35	34.3	8.6	150	10.0
Wright County	18 866	10.4	17.8	9 577	705	21.1	2 978	186	12.6	4 147	46.9	4.1	380	25.8
Albertville city	341	15.0	10.9	288	744	23.0	30	182	12.0	73	75.3	1.4	493	22.0
Albion township	327	7.0	30.6	111	657	24.8	47	188	11.7	30	23.3	30.0	363	14.0
Annandale city	613	14.5	17.3	304	598	21.1	136	180	14.3	191	46.6	4.2	347	28.8
Buffalo city	1 617	16.4	14.8	952	692	20.9	312	175	12.7	828	49.2	–	406	26.7
Buffalo township	618	7.8	16.0	351	681	20.9	60	203	10.5	46	45.7	13.0	489	15.5
Chatham township	248	5.6	25.0	121	691	20.4	32	221	13.3	28	17.9	7.1	388	26.5
Clearwater city	124	10.5	11.3	93	564	23.3	17	177	18.9	84	38.1	3.6	364	26.4
Clearwater township	350	10.0	13.1	134	641	19.7	44	181	12.2	35	42.9	5.7	458	18.6
Cokato city	584	10.8	26.5	273	559	20.0	221	163	11.6	252	40.5	1.6	277	24.1
Cokato township	281	10.3	31.3	108	588	22.1	36	161	12.4	36	22.2	–	381	17.3
Corinna township	655	7.2	13.1	321	696	21.9	188	197	12.4	60	63.3	6.7	517	20.7
Dayton city (pt.)	5	–	–	5	750	10.0	–	–	–	–	–	–	–	–
Delano city	654	14.2	21.9	443	709	20.0	183	191	11.0	327	42.2	–	361	28.4
Frankfort township	805	5.8	15.5	521	819	21.3	93	236	12.1	59	62.7	10.2	242	13.3
Franklin township	787	4.1	22.0	336	745	22.2	65	201	11.0	50	62.0	28.0	525	10.0
French Lake township	279	9.0	28.0	50	800	25.0	56	190	14.0	44	27.3	22.7	411	23.1
Hanover city (pt.)	150	8.7	15.3	102	809	21.6	28	219	16.5	27	25.9	–	367	23.5
Howard Lake city	388	10.6	24.7	165	538	15.9	147	159	13.5	129	41.1	6.2	316	22.8
Maple Lake city	375	12.3	27.2	211	624	22.6	119	183	12.7	126	27.8	–	283	25.6
Maple Lake township	572	6.1	19.6	271	695	19.7	97	182	11.6	32	15.6	12.5	506	18.9
Marysville township	544	11.6	18.9	152	642	18.5	41	189	12.1	39	20.5	17.9	397	31.9
Middleville township	309	7.4	33.0	100	700	22.1	46	224	12.1	42	16.7	19.0	358	26.7
Monticello city	1 069	10.8	16.7	605	739	22.0	207	185	12.8	708	58.8	2.3	400	26.7
Monticello township	1 122	12.9	8.3	593	737	19.4	54	208	15.4	73	46.6	–	555	35.0+
Montrose city	286	17.8	10.8	102	647	23.5	53	181	12.6	89	49.4	–	413	24.8
Otsego township	1 512	12.2	7.4	861	748	21.6	60	222	12.0	85	40.0	–	463	29.7
Rockford city (pt.)	635	14.6	10.7	206	737	21.7	57	188	13.3	188	59.6	4.3	365	26.4
Rockford township	985	8.5	21.0	523	762	19.7	90	245	18.8	56	60.7	16.1	430	19.3
St. Michael city	638	11.4	11.8	509	701	21.0	94	179	13.7	162	44.4	1.9	442	24.0
Silver Creek township	551	7.1	19.1	239	705	20.2	72	196	10.6	54	40.7	18.5	383	26.7
South Haven city	66	7.6	31.8	23	396	21.3	28	137	13.3	10	60.0	20.0	525	35.0+
Southside township	436	7.8	18.6	176	688	20.4	116	174	12.6	35	51.4	20.0	525	27.5
Stockholm township	193	2.1	30.1	44	613	19.1	32	167	12.3	40	15.0	22.5	400	25.0
Victor township	280	2.9	30.4	92	729	20.7	34	221	13.6	42	35.7	7.1	520	25.0
Waverly city	169	6.5	30.8	97	574	21.5	55	192	11.5	34	35.3	–	238	35.0+
Woodland township	298	4.7	34.6	95	754	21.9	28	214	14.0	33	21.2	15.2	315	15.7
Yellow Medicine County	3 590	5.0	38.0	982	442	16.7	1 257	155	13.1	1 017	29.8	5.5	242	24.1
Burton township	53	1.9	60.4	–	–	–	2	125	10.0	14	–	–	225	10.0
Canby city	610	5.2	38.2	172	411	16.4	372	158	15.2	195	45.1	1.0	228	26.1
Clarkfield city	311	5.8	32.2	105	408	15.0	168	163	12.7	92	27.2	3.3	212	28.6
Echo city	106	7.5	23.6	28	456	13.3	57	135	11.4	29	13.8	6.9	241	19.3
Echo township	53	3.8	47.2	3	200–	10.0	–	–	–	23	8.7	26.1	225	10.0
Florida township	54	13.0	27.8	8	340	16.0	9	100–	15.0	6	–	33.3	–	–
Fortier township	34	–	58.8	–	–	–	2	125	10.0	7	–	42.9	192	35.0+
Friendship township	72	2.8	40.3	11	475	35.0+	5	158	10.0	16	50.0	–	319	12.5
Granite Falls city (pt.)	700	5.7	34.9	348	475	16.5	308	152	12.1	292	29.8	2.7	269	23.8
Hammer township	86	–	37.2	13	283	16.3	9	182	12.9	16	–	–	144	17.5
Hanley Falls city	88	4.5	43.2	23	383	22.5	47	172	15.5	26	61.5	–	250	22.1
Hazel Run city	31	19.4	35.5	6	350	22.5	19	147	12.7	3	–	–	175	10.0
Hazel Run township	58	–	44.8	12	550	12.0	2	175	10.0	15	13.3	13.3	325	10.0
Lisbon township	61	–	24.6	4	350	27.5	4	225	10.0	13	15.4	15.4	275	10.0
Minnesota Falls township	118	4.2	28.8	27	506	21.4	26	158	11.8	15	26.7	13.3	263	35.0+
Norman township	79	2.5	57.0	11	390	15.7	12	150	10.9	30	23.3	16.7	425	15.0
Normania township	61	1.6	60.7	10	280	20.0	–	–	–	13	46.2	–	225	10.0
Omro township	44	–	47.7	–	–	–	2	325	32.5	15	–	20.0	375	10.0
Oshkosh township	75	12.0	33.3	12	414	22.5	2	175	10.0	8	25.0	–	275	22.5
Porter city	81	2.5	21.0	22	350	18.3	47	131	13.1	14	71.4	–	263	18.0
Posen township	81	6.2	51.9	9	610	12.9	14	225	12.7	13	15.4	15.4	–	–
St. Leo city	45	–	44.4	10	350	35.0+	31	156	13.5	11	18.2	–	138	24.2
Sandnes township	47	6.4	38.3	5	550	10.0	4	125	10.0	19	15.8	31.6	250	22.5
Sioux Agency township	82	–	58.5	7	550	17.5	10	164	10.0	22	31.8	–	188	11.7
Stony Run township	178	10.1	32.6	53	457	16.1	20	160	10.0	19	21.1	26.3	275	35.0
Swede Prairie township	52	7.7	40.4	7	450	23.5	2	175	10.0	18	22.2	16.7	–	–
Tyro township	62	–	54.8	5	717	24.2	2	125	35.0+	12	25.0	–	225	10.0
Wergeland township	53	3.8	45.3	6	350	10.0	3	175	10.0	15	6.7	–	–	–
Wood Lake city	136	5.9	26.5	55	374	14.9	70	136	12.5	32	28.1	–	231	18.0
Wood Lake township	79	–	49.4	10	500	25.0	8	167	10.0	14	35.7	–	292	22.5

TIPSII [UPF] GPH527 CENSUS90 72583600 06/18/92 1:41 PM MACHINE: C DATA:CENSUS90S*PH5TIPSDA27. 06/16/92 17:23:34 TAPE: NONE FRAME: 536
TSF:CENSUS90*92. 06/18/92 10:41:18 UTF:CENSUS90*93. 06/18/92 10:41:18 META:CENSUS90S*PH5TABLES27. 06/18/92 11:26:48

Table 16. **Homeowner and Renter Characteristics: 1990**

[Data based on sample and subject to sampling variability, see text. For definitions of terms and meanings of symbols, see text]

State County Place and [In Selected States] County Subdivision	All owner-occupied housing units			Specified owner-occupied housing units						All renter-occupied housing units				
		Percent with householder moved into unit—		With a mortgage			Not mortgaged				Percent with householder moved into unit—		Specified renter paying cash rent	
	Total	1989 to March 1990	1969 or earlier	Total	Median selected monthly owner costs (dollars)	Median selected monthly owner costs as a percentage of household income in 1989	Total	Median selected monthly owner costs (dollars)	Median selected monthly owner costs as a percentage of household income in 1989	Total	1989 to March 1990	1969 or earlier	Median gross rent (dollars)	Median gross rent as a percentage of household income in 1989
The State	**1 183 738**	**9.1**	**26.0**	**624 273**	**724**	**20.4**	**278 532**	**186**	**12.4**	**464 115**	**45.6**	**2.6**	**422**	**26.7**
COUNTY														
Aitkin County	4 302	8.4	24.7	715	467	23.0	1 278	165	14.1	824	39.9	4.4	243	28.2
Anoka County	66 978	10.3	17.8	48 303	775	21.1	8 358	202	11.5	15 459	50.9	.9	498	27.0
Becker County	8 150	8.7	24.5	2 393	515	19.6	2 064	159	13.2	2 327	40.4	5.0	269	28.2
Beltrami County	8 680	9.9	21.9	2 990	518	21.1	1 802	162	13.1	3 190	46.6	1.8	320	30.9
Benton County	7 331	9.7	25.0	2 977	590	19.3	1 337	181	12.9	3 604	50.2	1.8	395	26.0
Big Stone County	1 993	5.7	37.7	465	385	17.1	809	145	12.7	470	28.5	7.9	227	27.6
Blue Earth County	12 328	10.3	29.8	5 500	578	18.3	3 289	182	12.3	6 949	53.2	2.0	374	29.0
Brown County	7 979	6.6	36.3	2 942	507	16.3	2 856	158	12.0	2 342	36.1	8.4	283	24.6
Carlton County	8 798	8.0	32.4	3 061	489	16.4	2 469	169	12.2	2 044	35.3	3.2	291	26.9
Carver County	13 117	12.8	18.9	7 717	879	22.4	2 187	200	12.5	3 484	44.1	2.4	442	25.2
Cass County	6 882	9.4	20.1	1 598	502	21.4	2 037	168	13.8	1 420	42.0	4.4	294	27.5
Chippewa County	3 955	5.6	36.3	1 291	460	17.5	1 499	160	12.5	1 290	34.3	5.8	267	24.9
Chisago County	8 964	9.8	17.2	4 192	696	22.3	1 378	198	12.6	1 587	37.7	2.6	375	28.9
Clay County	11 948	7.8	27.5	6 407	586	18.1	2 680	180	12.2	5 542	50.6	2.6	335	31.7
Clearwater County	2 500	8.0	30.3	475	391	20.1	519	143	14.8	564	30.3	6.4	240	28.5
Cook County	1 250	11.4	18.2	328	512	20.6	465	178	12.6	382	45.3	1.6	316	21.8
Cottonwood County	3 925	6.2	37.2	1 205	394	15.5	1 605	143	11.8	1 135	36.0	6.4	245	24.1
Crow Wing County	13 188	10.9	22.2	4 758	532	19.2	4 158	162	12.7	4 016	47.8	1.6	329	28.7
Dakota County	72 633	12.8	15.2	52 654	899	21.9	8 892	222	11.9	25 660	52.5	.8	542	25.3
Dodge County	4 482	9.8	25.3	1 976	589	19.6	905	173	12.9	1 056	41.2	3.6	281	24.4
Douglas County	8 149	10.2	24.7	3 117	529	20.7	2 361	158	12.7	2 839	46.5	3.0	297	28.2
Faribault County	5 335	4.9	40.3	1 676	434	16.4	2 159	159	12.6	1 437	31.5	6.7	265	23.1
Fillmore County	6 109	6.7	36.1	1 662	470	17.2	1 937	156	12.8	1 713	32.8	6.2	249	22.6
Freeborn County	9 993	7.2	35.4	4 201	477	17.1	3 121	166	12.3	3 036	40.3	4.0	286	24.9
Goodhue County	11 622	9.3	28.2	4 810	602	18.0	2 844	176	12.6	3 576	40.5	3.6	321	24.5
Grant County	1 952	6.5	37.6	445	437	18.1	797	146	13.7	502	29.9	6.6	227	26.6
Hennepin County	265 616	9.4	25.2	178 734	833	21.0	52 239	220	12.1	153 444	47.1	1.8	487	27.0
Houston County	5 451	7.4	31.0	1 917	535	18.2	1 675	168	12.2	1 393	36.0	4.0	300	24.7
Hubbard County	4 804	8.4	20.4	1 147	486	19.5	1 267	158	12.5	977	43.2	1.6	275	27.7
Isanti County	7 321	7.6	17.4	3 093	633	21.1	1 056	186	12.5	1 489	37.6	2.7	357	28.0
Itasca County	12 855	8.1	27.2	3 784	493	17.8	4 000	159	12.5	2 606	43.1	3.3	297	27.9
Jackson County	3 477	5.5	38.3	993	444	17.3	1 229	152	11.9	1 083	35.1	6.8	239	23.4
Kanabec County	3 925	8.1	21.5	960	553	21.0	639	171	13.1	828	40.9	3.6	313	28.4
Kandiyohi County	10 418	8.6	24.3	4 670	578	20.0	2 745	177	12.7	3 880	45.9	3.7	315	28.0
Kittson County	1 860	4.9	37.4	393	434	14.5	741	164	13.2	414	28.5	5.1	253	24.6
Koochiching County	4 695	9.9	32.8	1 385	496	15.6	1 695	159	11.9	1 330	46.8	3.8	312	25.4
Lac qui Parle County	2 765	6.4	38.1	606	418	16.2	993	144	12.1	740	30.3	8.4	235	25.7
Lake County	3 516	8.1	36.1	1 063	411	15.0	1 360	144	11.5	726	42.1	4.3	271	25.4
Lake of the Woods County	1 332	7.5	27.0	250	448	15.5	310	157	12.1	244	44.3	7.8	244	25.9
Le Sueur County	6 946	7.7	32.1	2 842	587	19.2	1 989	172	13.0	1 522	39.6	4.8	315	23.5
Lincoln County	2 161	5.9	35.9	399	415	19.1	879	152	13.4	543	30.9	5.5	209	23.2
Lyon County	6 207	7.5	30.5	2 530	494	16.5	2 151	166	12.4	2 866	44.5	3.2	300	23.9
McLeod County	9 093	7.7	28.3	3 908	608	20.0	2 480	186	12.5	2 722	44.7	4.3	330	23.5
Mahnomen County	1 433	6.6	37.3	353	390	20.1	394	172	14.8	372	31.5	5.9	246	24.7
Marshall County	3 443	5.6	38.1	724	463	17.1	1 008	152	12.7	751	33.3	8.4	217	24.3
Martin County	6 837	5.7	33.4	2 739	482	18.8	2 337	168	12.8	2 292	37.1	9.5	265	22.8
Meeker County	6 092	7.2	30.2	2 224	523	18.1	1 701	169	12.8	1 559	41.7	3.8	301	26.6
Mille Lacs County	5 507	9.1	24.2	1 600	539	19.9	1 294	173	13.9	1 404	43.2	2.8	308	27.9
Morrison County	8 503	7.2	29.6	2 395	482	20.8	2 233	163	13.6	1 896	44.1	4.1	274	26.6
Mower County	11 623	6.1	38.4	4 338	487	16.6	4 615	172	12.1	3 405	42.5	3.0	278	26.0
Murray County	2 982	5.7	38.3	733	411	14.8	1 116	150	13.0	776	28.5	9.7	242	22.8
Nicollet County	6 905	9.8	28.6	3 335	625	17.5	1 534	188	12.1	2 573	48.1	3.0	363	25.2
Nobles County	5 791	6.8	35.3	1 967	445	15.8	2 345	155	12.4	1 892	45.3	3.9	299	22.8
Norman County	2 498	5.9	38.9	589	436	15.6	977	144	13.1	620	29.7	8.2	231	21.9
Olmsted County	29 012	12.2	20.4	17 491	718	18.6	4 954	183	11.8	11 046	48.6	2.4	410	23.4
Otter Tail County	15 235	7.8	27.9	4 526	504	18.6	4 379	161	12.9	4 275	37.5	5.3	290	26.3
Pennington County	3 828	6.6	31.1	1 359	472	17.0	1 079	165	13.5	1 345	41.9	3.3	242	25.7
Pine County	6 252	9.0	25.4	1 365	493	19.5	1 448	158	13.3	1 325	42.9	3.9	287	27.6
Pipestone County	3 129	5.8	35.9	877	430	15.7	1 330	149	12.5	949	41.5	6.0	237	24.7
Polk County	8 950	7.5	34.1	3 224	558	19.8	2 905	176	12.6	3 034	39.9	6.1	293	27.6
Pope County	3 254	6.9	32.2	813	432	18.5	1 119	148	13.2	881	35.1	4.4	243	24.9
Ramsey County	118 517	8.3	29.0	73 027	778	20.9	29 469	231	12.7	71 983	45.3	2.4	450	27.4
Red Lake County	1 363	6.1	32.4	271	381	16.3	446	152	12.4	367	33.2	7.6	199	24.6
Redwood County	5 055	6.6	35.5	1 448	441	17.0	1 884	151	12.5	1 499	32.7	8.9	250	23.1
Renville County	5 378	5.5	39.0	1 423	442	15.8	1 984	154	12.5	1 412	31.5	9.4	261	22.6
Rice County	12 340	9.4	24.4	5 795	655	19.7	2 854	188	12.6	4 007	39.7	2.8	370	26.7
Rock County	2 826	7.1	31.6	851	442	15.8	986	146	12.1	928	28.1	7.7	248	22.2
Roseau County	4 472	11.7	23.4	947	516	16.9	857	159	12.3	943	42.5	5.0	326	23.7
St. Louis County	58 541	7.6	36.8	22 743	481	15.2	21 845	169	12.5	20 360	42.1	3.3	291	28.6
Scott County	15 857	10.4	16.1	10 005	877	22.9	2 246	227	12.7	3 510	43.9	2.0	475	25.1
Sherburne County	10 977	11.8	13.1	6 348	704	20.9	1 650	194	11.8	2 666	56.8	1.5	442	29.3
Sibley County	4 339	5.6	41.6	1 177	502	18.4	1 443	168	12.7	984	30.1	8.9	253	21.6
Stearns County	28 418	8.6	26.9	13 141	623	19.2	7 828	181	12.6	11 358	50.5	2.2	388	26.8
Steele County	8 746	9.5	26.8	4 202	598	17.0	2 319	186	12.3	2 596	43.6	2.8	321	21.5
Stevens County	2 569	4.7	37.6	796	472	15.8	942	174	12.9	1 254	47.7	3.0	286	24.8
Swift County	3 293	4.7	38.2	795	398	15.9	1 448	141	12.6	975	27.7	6.2	206	23.8
Todd County	6 944	7.2	28.0	1 574	441	18.1	1 855	147	14.1	1 645	40.4	4.6	235	25.8
Traverse County	1 405	3.7	42.7	261	377	15.4	664	161	12.3	373	29.2	5.9	237	20.4
Wabasha County	5 954	8.6	28.1	2 176	551	17.0	1 698	174	13.2	1 332	40.2	5.8	301	23.3
Wadena County	3 804	6.4	28.8	941	432	18.6	1 274	138	13.5	1 174	42.7	4.8	235	27.3
Waseca County	5 138	8.6	31.0	2 306	540	18.1	1 409	170	12.6	1 511	38.3	3.5	310	24.0
Washington County	41 317	10.6	16.6	29 321	863	21.5	5 533	228	12.2	7 929	44.8	2.2	489	26.2
Watonwan County	3 387	5.0	37.7	1 153	435	16.1	1 201	148	11.7	1 143	37.5	6.0	252	21.5
Wilkin County	2 178	6.4	38.4	660	478	17.1	729	152	12.2	627	31.3	5.1	260	26.3
Winona County	12 205	9.1	30.9	5 169	560	17.7	3 711	171	12.4	4 725	47.4	3.3	323	26.1
Wright County	18 866	10.4	17.8	9 577	705	21.1	2 978	186	12.6	4 147	46.9	4.1	380	25.8
Yellow Medicine County	3 590	5.0	38.0	982	442	16.7	1 257	155	13.1	1 017	29.8	5.5	242	24.1

TIPSII [UPF] GPH527 CENSUS90 72583600 06/18/92 1:41 PM MACHINE: C DATA:CENSUS90S*PH5TIPSDA27. 06/16/92 17:23:34 TAPE: NONE FRAME: 537
TSF:CENSUS90*92. 06/18/92 10:41:18 UTF:CENSUS90*93. 06/18/92 10:41:18 META:CENSUS90S*PH5TABLES27. 06/18/92 11:26:48

[Data based on sample and subject to sampling variability, see text. For definitions of terms and meanings of symbols, see text]

State County Place and [In Selected States] County Subdivision	All owner-occupied housing units			Specified owner-occupied housing units						All renter-occupied housing units				
		Percent with householder moved into unit—		With a mortgage			Not mortgaged				Percent with householder moved into unit—		Specified renter paying cash rent	
	Total	1989 to March 1990	1969 or earlier	Total	Median selected monthly owner costs (dollars)	Median selected monthly owner costs as a percentage of household income in 1989	Total	Median selected monthly owner costs (dollars)	Median selected monthly owner costs as a percentage of household income in 1989	Total	1989 to March 1990	1969 or earlier	Median gross rent (dollars)	Median gross rent as a percentage of household income in 1989
PLACE AND COUNTY SUBDIVISION														
Aastad township, Otter Tail County	67	3.0	47.8	13	410	13.0	1	225	10.0	9	44.4	–	363	15.0
Acoma township, McLeod County	294	10.2	24.5	121	909	19.5	24	242	11.4	36	41.7	5.6	363	11.5
Acton township, Meeker County	118	5.9	39.8	31	494	17.2	12	217	12.0	42	33.3	4.8	255	20.5
Ada city, Norman County	579	5.2	35.9	190	441	13.5	354	130	12.1	200	31.5	2.5	221	19.5
Adams city, Mower County	217	6.0	35.0	52	445	17.9	141	168	11.7	67	17.9	3.0	235	21.7
Adams township, Mower County	117	3.4	51.3	18	800	31.0	15	146	12.5	18	22.2	16.7	313	21.3
Adrian city, Nobles County	407	6.4	35.9	145	377	12.9	229	147	11.3	68	57.4	–	244	24.0
Adrian township, Watonwan County	70	2.9	52.9	2	200–	10.0	8	133	20.0	14	–	21.4	250	20.0
Aetna township, Pipestone County	77	2.6	51.9	2	1 125	35.0+	13	163	25.5	5	–	60.0	–	–
Afton city, Washington County	834	5.0	22.8	474	1 011	19.1	115	228	10.6	56	33.9	10.7	479	16.0
Agassiz township, Lac qui Parle County	41	–	63.4	–	–	–	4	200	10.0	2	–	–	–	–
Agder township, Marshall County	37	5.4	40.5	–	–	–	3	275	10.0	1	–	–	375	27.5
Agram township, Morrison County	120	5.8	14.2	33	650	20.0	33	175	12.9	11	54.5	–	300	35.0
Aitkin city, Aitkin County	433	7.6	39.3	119	426	18.9	258	148	14.3	336	37.5	.6	224	28.3
Aitkin township, Aitkin County	326	6.1	39.3	73	595	22.0	83	140	12.6	52	34.6	3.8	342	32.5
Akeley city, Hubbard County	148	5.4	25.0	33	345	24.7	71	139	13.4	24	58.3	–	350	34.3
Akeley township, Hubbard County	106	8.5	20.8	10	467	14.3	16	175	20.0	26	46.2	–	317	32.5
Akron township, Big Stone County	83	4.8	45.8	4	300	10.0	7	265	17.5	12	–	16.7	–	–
Akron township, Wilkin County	48	6.3	37.5	2	550	22.5	–	–	–	2	–	–	175	35.0+
Alango township, St. Louis County	92	5.4	15.2	11	583	12.2	2	100–	10.0	11	36.4	–	388	31.3
Alaska township, Beltrami County	82	4.9	29.3	8	367	22.5	15	181	15.0	6	100.0	–	725	22.5
Alba township, Jackson County	73	4.1	46.6	11	313	15.7	10	172	10.0	12	66.7	16.7	225	10.0
Albany city, Stearns County	439	5.9	33.9	158	529	19.3	212	170	13.6	166	31.9	–	288	28.7
Albany township, Stearns County	237	3.8	39.2	41	606	22.1	47	210	13.3	19	21.1	15.8	–	–
Alberta township, Benton County	196	3.1	41.8	11	458	15.7	11	211	12.2	20	20.0	20.0	400	25.0
Alberta city, Stevens County	39	5.1	7.7	10	367	20.0	19	130	10.0	11	45.5	–	225	14.3
Albert Lea city, Freeborn County	5 395	7.8	32.0	2 757	480	17.1	1 941	167	12.5	2 138	42.3	2.2	287	25.6
Albert Lea township, Freeborn County	325	4.0	36.9	114	547	21.2	64	177	12.5	49	38.8	–	328	22.0
Albertville city, Wright County	341	15.0	10.9	288	744	23.0	30	182	12.0	73	75.3	1.4	493	22.0
Albin township, Brown County	107	–	54.2	6	450	10.0	8	200	13.3	24	33.3	–	275	25.0
Albion township, Wright County	327	7.0	30.6	111	657	24.8	47	188	11.7	30	23.3	30.0	363	14.0
Alborn township, St. Louis County	106	3.8	14.2	13	490	14.4	16	167	16.0	3	–	–	–	–
Alden city, Freeborn County	209	6.7	39.2	73	463	17.4	123	153	11.6	46	37.0	4.3	313	24.4
Alden township, Freeborn County	99	2.0	38.4	26	567	21.7	15	204	10.7	25	12.0	24.0	–	–
Alden township, St. Louis County	53	3.8	15.1	4	600	20.0	–	–	–	5	100.0	–	–	–
Aldrich city, Wadena County	31	9.7	45.2	7	425	14.0	19	154	15.8	1	100.0	–	275	10.0
Aldrich township, Wadena County	134	3.0	36.6	13	293	21.3	15	156	15.0	27	40.7	11.1	275	28.3
Alexandria city, Douglas County	1 801	11.7	26.1	774	468	21.2	639	138	11.7	1 726	45.7	1.5	296	28.7
Alexandria township, Douglas County	1 206	10.0	21.6	646	582	20.9	333	173	11.3	184	47.3	–	331	23.9
Alfsborg township, Sibley County	125	7.2	44.8	18	563	25.0	24	164	15.0	16	–	12.5	–	–
Alliance township, Clay County	83	2.4	51.8	20	575	20.0	15	175	12.5	11	36.4	27.3	–	–
Alma township, Marshall County	42	–	81.0	5	450	29.2	12	175	10.0	8	–	100.0	–	–
Almond township, Big Stone County	46	–	58.7	–	–	–	6	225	15.0	4	–	–	–	–
Alpha city, Jackson County	37	8.1	48.6	4	250	25.0	28	140	14.0	2	–	–	225	10.0
Alta Vista township, Lincoln County	65	7.7	47.7	5	517	35.0+	7	175	35.0+	19	47.4	–	–	–
Alton township, Waseca County	143	4.2	57.3	23	556	22.1	17	169	10.0	30	30.0	–	325	31.3
Altona township, Pipestone County	52	–	46.2	4	350	25.0	–	–	–	12	41.7	–	–	–
Altura city, Winona County	117	6.8	22.2	52	519	21.1	45	178	12.2	9	33.3	–	300	10.0
Alvarado city, Marshall County	105	12.4	33.3	31	427	17.2	51	195	11.9	44	38.6	–	206	21.0
Alvwood township, Itasca County	18	–	11.1	–	–	–	–	–	–	3	–	–	–	–
Amador township, Chisago County	195	5.1	31.8	34	640	14.8	14	164	14.0	20	25.0	–	570	25.0
Amboy city, Blue Earth County	181	6.6	36.5	62	440	16.8	103	161	13.6	48	39.6	6.3	275	22.5
Amboy township, Cottonwood County	68	1.5	22.1	8	367	16.0	19	163	13.6	18	16.7	11.1	225	10.0
Amherst township, Fillmore County	106	7.5	42.5	2	450	35.0+	13	195	14.4	26	34.6	7.7	358	35.0+
Amiret township, Lyon County	69	10.1	24.6	20	383	21.0	18	225	15.0	17	23.5	11.8	242	23.8
Amo township, Cottonwood County	54	3.7	46.3	4	567	35.0+	4	150	10.0	23	17.4	17.4	275	10.0
Amor township, Otter Tail County	107	5.6	37.4	21	430	29.5	25	192	19.2	21	33.3	9.5	263	26.3
Andover city, Anoka County	4 203	14.5	7.4	3 466	887	22.5	319	236	11.2	227	59.0	–	613	27.9
Andover township, Polk County	45	8.9	46.7	13	688	27.5	3	238	10.0	3	100.0	–	275	10.0
Andrea township, Wilkin County	27	14.8	33.3	5	517	20.8	4	175	10.0	1	100.0	–	275	22.5
Angora township, St. Louis County	96	12.5	25.0	4	350	10.0	4	200	25.0	13	15.4	23.1	350	27.5
Angus township, Polk County	39	–	38.5	5	200–	10.0	4	200	10.0	6	83.3	–	275	27.5
Ann township, Cottonwood County	68	2.9	52.9	6	550	25.0	8	200	13.3	12	25.0	33.3	175	10.0
Annandale city, Wright County	613	14.5	17.3	304	598	21.1	136	180	14.3	191	46.6	4.2	347	28.8
Ann Lake township, Kanabec County	97	6.2	13.4	11	570	21.3	13	156	11.8	3	100.0	–	463	35.0+
Anoka city, Anoka County	3 597	9.2	26.4	2 500	738	19.1	874	205	11.8	2 797	50.1	.2	446	26.6
Ansel township, Cass County	28	–	32.1	2	350	10.0	–	–	–	7	28.6	–	175	35.0+
Anthony township, Norman County	27	7.4	37.0	2	350	10.0	3	225	35.0+	6	16.7	–	375	35.0+
Antrim township, Watonwan County	89	2.2	56.2	15	325	10.0	7	215	10.0	37	13.5	40.5	200	10.0
Appleton city, Swift County	543	7.2	33.3	151	371	16.8	369	150	14.3	171	39.2	1.2	229	21.6
Appleton township, Swift County	76	1.3	42.1	12	444	17.1	27	154	11.7	8	12.5	–	288	15.0
Apple Valley city, Dakota County	9 739	14.6	5.3	8 247	956	22.3	224	266	12.0	1 406	52.8	–	592	28.6
Arago township, Hubbard County	158	10.1	19.6	36	500	20.0	28	212	13.3	4	–	–	–	–
Arbo township, Itasca County	277	3.2	22.7	91	513	18.7	49	176	12.9	25	32.0	–	433	35.0+
Arco city, Lincoln County	44	20.5	18.2	8	350	13.3	27	148	11.7	4	50.0	–	225	10.0
Arctander township, Kandiyohi County	134	3.0	41.0	27	555	23.8	13	165	12.2	7	–	42.9	325	22.5
Arden Hills city, Ramsey County	2 551	9.2	17.2	1 670	1 036	20.4	462	291	12.4	353	35.4	–	571	25.3
Ardenhurst township, Itasca County	56	8.9	12.5	3	350	35.0+	19	175	10.0	4	–	–	325	27.5
Arena township, Lac qui Parle County	46	–	60.9	–	–	–	7	175	16.7	14	71.4	–	192	16.7
Arendahl township, Fillmore County	88	3.4	55.7	4	200–	13.3	1	175	10.0	16	–	56.3	–	–

TIPSII [UPF] GPH527 CENSUS90 72583600 06/18/92 1:41 PM MACHINE: C DATA:CENSUS90S*PH5TIPSDA27. 06/16/92 17:23:34 TAPE: NONE FRAME: 538
TSF:CENSUS90*92. 06/18/92 10:41:18 UTF:CENSUS90*93. 06/18/92 10:41:18 META:CENSUS90S*PH5TABLES27. 06/18/92 11:26:48

Table 16. **Homeowner and Renter Characteristics: 1990**—Con.

[Data based on sample and subject to sampling variability, see text. For definitions of terms and meanings of symbols, see text]

State County Place and [In Selected States] County Subdivision	All owner-occupied housing units			Specified owner-occupied housing units						All renter-occupied housing units				
		Percent with householder moved into unit—		With a mortgage			Not mortgaged				Percent with householder moved into unit—		Specified renter paying cash rent	
	Total	1989 to March 1990	1969 or earlier	Total	Median selected monthly owner costs (dollars)	Median selected monthly owner costs as a percentage of household income in 1989	Total	Median selected monthly owner costs (dollars)	Median selected monthly owner costs as a percentage of household income in 1989	Total	1989 to March 1990	1969 or earlier	Median gross rent (dollars)	Median gross rent as a percentage of household income in 1989
PLACE AND COUNTY SUBDIVISION—Con.														
Argyle city, Marshall County	193	3.1	31.6	73	466	18.2	108	160	12.7	56	35.7	3.6	264	22.1
Arlington city, Sibley County	554	6.1	35.6	214	486	18.6	260	162	12.5	184	33.7	–	253	21.3
Arlington township, Sibley County	170	4.1	45.3	42	633	16.2	32	209	13.9	23	17.4	8.7	275	10.0
Arlone township, Pine County	95	11.6	23.2	–	–	–	12	125	10.0	11	–	–	275	10.0
Arna township, Pine County	22	–	31.8	3	250	10.0	2	125	10.0	8	–	–	415	35.0+
Arnold CDP, St. Louis County	985	2.4	39.9	399	520	16.5	340	166	12.2	44	11.4	13.6	367	16.4
Arrowhead township, St. Louis County	49	–	30.6	–	–	–	–	–	–	–	–	–	–	–
Arthur township, Kanabec County	484	6.6	17.4	154	669	21.3	83	207	12.2	59	44.1	13.6	423	27.5
Arthur township, Traverse County	34	5.9	38.2	2	200–	10.0	6	263	26.3	3	–	–	125	27.5
Artichoke township, Big Stone County	30	–	56.7	1	1 125	27.5	3	275	22.5	8	–	25.0	–	–
Arveson township, Kittson County	22	–	9.1	3	575	31.3	–	–	–	2	–	–	–	–
Ashby city, Grant County	128	4.7	39.8	40	450	15.4	67	161	14.9	42	26.2	–	233	27.1
Ash Lake township, Lincoln County	53	5.7	49.1	8	540	35.0+	2	250	10.0	18	33.3	11.1	238	10.0
Ashland township, Dodge County	102	10.8	30.4	28	660	16.5	11	181	10.0	25	40.0	–	300	20.0
Ashley township, Stearns County	86	15.1	36.0	7	650	23.8	3	225	35.0+	8	62.5	–	–	–
Askov city, Pine County	105	5.7	34.3	45	455	23.0	53	174	12.3	55	43.6	7.3	143	28.4
Athens township, Isanti County	597	10.1	7.9	237	675	22.2	28	191	11.7	39	64.1	–	443	35.0+
Atherton township, Wilkin County	51	–	56.9	7	588	17.5	4	325	10.0	2	–	–	–	–
Atkinson township, Carlton County	89	12.4	27.0	12	450	12.0	2	225	10.0	–	–	–	–	–
Atlanta township, Becker County	33	–	48.5	7	388	33.5	10	225	12.5	7	–	–	325	10.0
Atwater city, Kandiyohi County	335	8.7	22.7	156	463	17.1	146	156	13.0	88	35.2	3.4	279	31.5
Audubon city, Becker County	106	10.4	22.6	43	483	17.2	43	144	16.5	39	66.7	–	368	35.0+
Audubon township, Becker County	150	8.0	32.7	37	539	22.0	9	125	12.9	15	33.3	–	363	10.0
Augsburg township, Marshall County	35	–	51.4	3	250	27.5	9	145	15.0	5	20.0	40.0	–	–
Augusta township, Lac qui Parle County	52	3.8	44.2	–	–	–	8	140	11.4	8	–	–	225	10.0
Ault township, St. Louis County	26	38.5	11.5	10	417	28.8	3	125	10.0	5	–	–	100–	35.0+
Aurdal township, Otter Tail County	431	7.7	18.6	221	604	18.4	65	192	12.3	24	41.7	12.5	375	10.0
Aurora city, St. Louis County	669	6.1	38.6	235	421	13.3	327	147	11.0	163	38.0	1.2	209	25.4
Aurora township, Steele County	196	10.7	36.2	52	550	14.1	15	181	11.5	14	28.6	14.3	338	16.7
Austin city, Mower County	6 820	6.5	39.6	2 891	478	16.4	3 223	175	12.1	2 527	45.3	2.3	276	27.2
Austin township, Mower County	599	6.5	31.9	260	524	14.9	186	188	11.4	50	58.0	–	291	22.5
Automba township, Carlton County	43	11.6	32.6	4	367	35.0+	2	225	10.0	3	–	33.3	–	–
Avoca city, Murray County	53	11.3	17.0	17	294	18.9	30	100	10.0	8	–	–	175	22.5
Avon city, Stearns County	266	5.6	21.8	168	624	21.2	83	175	14.2	69	49.3	–	403	24.6
Avon township, Stearns County	552	6.7	21.9	226	610	21.3	108	197	12.4	51	37.3	5.9	404	12.4
Babbitt city, St. Louis County	596	4.4	54.9	199	313	13.9	329	138	10.9	79	39.2	–	350	28.6
Backus city, Cass County	60	8.3	23.3	10	500	16.7	42	150	17.5	39	56.4	7.7	225	30.5
Badger township, Polk County	60	10.0	30.0	12	200–	10.0	5	142	10.0	11	–	–	283	23.3
Badger city, Roseau County	128	13.3	22.7	36	420	20.8	54	139	13.8	33	24.2	–	175	21.3
Badoura township, Hubbard County	18	–	27.8	2	350	27.5	–	–	–	7	28.6	–	225	10.0
Bagley city, Clearwater County	388	7.0	30.9	130	352	18.6	212	141	15.1	195	32.8	–	275	33.8
Baker township, Stevens County	34	–	44.1	4	350	20.0	–	–	–	16	43.8	12.5	255	12.9
Balaton city, Lyon County	227	4.0	41.4	67	413	15.6	136	168	14.6	62	53.2	–	277	26.0
Baldwin township, Sherburne County	910	11.4	7.0	408	632	23.7	140	213	11.8	50	62.0	10.0	529	15.8
Balkan township, St. Louis County	291	4.8	33.3	26	454	13.7	63	151	12.4	25	16.0	–	375	10.0
Ball Bluff township, Aitkin County	86	12.8	27.9	8	367	13.3	17	125	10.0	26	46.2	26.9	213	22.5
Balsam township, Aitkin County	6	–	50.0	–	–	–	–	–	–	2	–	–	125	10.0
Balsam township, Itasca County	163	12.9	19.6	32	500	16.8	44	134	12.9	16	12.5	18.8	–	–
Bancroft township, Freeborn County	349	4.3	36.4	146	559	16.6	68	175	11.0	34	29.4	–	325	21.0
Bandon township, Renville County	68	2.9	63.2	10	283	26.3	3	125	10.0	22	–	36.4	100–	10.0
Bangor township, Pope County	50	16.0	20.0	3	350	35.0+	2	125	10.0	21	38.1	–	200	10.0
Barber township, Faribault County	76	–	56.6	6	250	25.0	6	180	20.0	16	6.3	–	175	20.0
Barclay township, Cass County	124	10.5	8.9	23	390	27.5	25	152	13.9	11	36.4	–	275	35.0+
Barnesville city, Clay County	627	6.2	22.3	344	512	19.9	208	174	13.8	182	28.6	2.2	228	27.6
Barnesville township, Clay County	55	–	27.3	26	550	18.6	–	–	–	9	77.8	–	308	35.0+
Barnett township, Roseau County	62	8.1	43.5	2	250	27.5	5	100–	16.7	4	–	50.0	–	–
Barnum city, Carlton County	147	14.3	23.1	42	415	16.2	61	155	12.7	62	46.8	–	267	32.9
Barnum township, Carlton County	258	10.1	22.9	61	547	17.9	41	138	10.5	14	28.6	14.3	300	35.0+
Barrett city, Grant County	105	–	46.7	22	373	22.5	73	134	12.0	38	36.8	–	263	26.3
Barry city, Big Stone County	11	–	18.2	5	317	16.7	3	325	10.0	1	100.0	–	–	–
Barry township, Pine County	144	3.5	27.1	26	550	17.3	22	133	11.6	40	35.0	–	367	32.2
Barsness township, Pope County	49	4.1	38.8	8	433	26.0	–	–	–	15	–	26.7	150	22.5
Bartlett township, Todd County	115	10.4	32.2	2	550	10.0	12	175	30.0	23	26.1	26.1	225	35.0+
Barto township, Roseau County	30	–	26.7	2	450	10.0	5	108	16.7	4	–	50.0	–	–
Bashaw township, Brown County	82	4.9	52.4	9	575	26.3	–	–	–	15	60.0	–	400	10.0
Bass Brook township, Itasca County	627	12.8	16.4	279	535	15.4	153	166	11.9	84	56.0	–	308	26.0
Bassett township, St. Louis County	20	15.0	20.0	–	–	–	3	125	10.0	–	–	–	–	–
Bath township, Freeborn County	148	4.1	45.3	34	509	16.2	17	186	15.5	22	50.0	50.0	375	27.5
Battle township, Beltrami County	21	–	47.6	–	–	–	–	–	–	–	–	–	–	–
Battle Lake city, Otter Tail County	228	11.4	36.0	41	468	19.5	146	147	15.4	99	34.3	–	272	25.7
Battle Plain township, Rock County	47	–	44.7	7	550	22.5	2	175	10.0	25	28.0	28.0	325	15.0
Baudette city, Lake of the Woods County	332	5.1	27.1	129	454	16.5	134	142	12.0	130	43.8	–	220	25.2
Baxter city, Crow Wing County	1 062	19.9	13.4	745	612	19.6	172	195	12.3	138	78.3	–	386	29.8
Baxter township, Lac qui Parle County	57	–	49.1	11	450	18.3	7	185	10.0	23	8.7	13.0	275	15.0
Bay Lake township, Crow Wing County	256	9.4	23.0	50	663	24.2	79	204	13.6	16	50.0	37.5	325	22.5
Bayport city, Washington County	593	6.2	44.9	317	747	19.3	237	222	13.4	166	39.8	–	493	22.8
Baytown township, Washington County	286	5.9	22.4	183	978	20.1	43	260	12.3	18	5.6	11.1	338	22.5
Bear Creek township, Clearwater County	28	7.1	39.3	–	–	–	–	–	–	8	37.5	–	325	22.5
Beardsley city, Big Stone County	102	9.8	32.4	10	340	22.5	69	147	14.1	25	24.0	–	139	22.5
Bear Park township, Norman County	70	4.3	62.9	4	450	27.5	5	100–	30.8	14	28.6	57.1	163	16.7

TIPSII [UPF] GPH527 CENSUS90 72583600 06/18/92 1:41 PM MACHINE: C DATA:CENSUS90S*PH5TIPSDA27. 06/16/92 17:23:34 TAPE: NONE FRAME: 539
TSF:CENSUS90*92. 06/18/92 10:41:18 UTF:CENSUS90*93. 06/18/92 10:41:18 META:CENSUS90S*PH5TABLES27. 06/18/92 11:26:48

Table 16. **Homeowner and Renter Characteristics: 1990**—Con.

[Data based on sample and subject to sampling variability, see text. For definitions of terms and meanings of symbols, see text]

State County Place and [In Selected States] County Subdivision	All owner-occupied housing units			Specified owner-occupied housing units						All renter-occupied housing units				
		Percent with householder moved into unit—		With a mortgage			Not mortgaged				Percent with householder moved into unit—		Specified renter paying cash rent	
	Total	1989 to March 1990	1969 or earlier	Total	Median selected monthly owner costs (dollars)	Median selected monthly owner costs as a percentage of household income in 1989	Total	Median selected monthly owner costs (dollars)	Median selected monthly owner costs as a percentage of household income in 1989	Total	1989 to March 1990	1969 or earlier	Median gross rent (dollars)	Median gross rent as a percentage of household income in 1989
PLACE AND COUNTY SUBDIVISION—Con.														
Bearville township, Itasca County	53	13.2	9.4	4	550	10.0	14	133	10.0	2	100.0	–	–	–
Beatty township, St. Louis County	135	9.6	16.3	38	617	18.0	40	209	12.9	–	–	–	–	–
Beauford township, Blue Earth County	124	1.6	58.9	18	500	21.7	24	150	12.0	36	25.0	–	375	20.0
Beaulieu township, Mahnomen County	40	10.0	37.5	4	200–	10.0	4	200	10.0	4	100.0	–	–	–
Beaver township, Aitkin County	23	–	–	2	550	32.5	3	125	10.0	–	–	–	–	–
Beaver township, Fillmore County	72	2.8	65.3	2	450	35.0+	8	217	10.0	18	61.1	–	325	35.0+
Beaver township, Roseau County	24	8.3	8.3	2	350	22.5	6	100–	10.0	3	–	–	175	10.0
Beaver Bay city, Lake County	53	13.2	35.8	18	382	15.0	20	181	11.1	15	80.0	–	219	16.7
Beaver Bay township, Lake County	186	8.1	26.3	29	486	10.0	45	149	12.5	17	11.8	–	275	30.8
Beaver Creek city, Rock County	87	–	29.9	35	346	16.7	40	144	13.3	19	36.8	26.3	213	14.5
Beaver Creek township, Rock County	100	5.0	50.0	11	383	18.3	6	163	15.0	31	29.0	6.5	325	10.0
Beaver Falls township, Renville County	78	3.8	41.0	4	500	10.0	3	100–	10.0	8	50.0	–	238	26.3
Becker township, Cass County	119	9.2	11.8	14	450	11.7	13	178	16.3	16	50.0	12.5	442	16.7
Becker city, Sherburne County	238	16.4	13.0	119	639	23.0	59	160	12.4	103	44.7	–	360	30.2
Becker township, Sherburne County	605	12.7	9.6	259	725	18.1	48	169	10.7	51	47.1	13.7	442	15.0
Bejou city, Mahnomen County	34	–	52.9	9	290	18.0	21	100–	15.0	4	50.0	–	225	–
Bejou township, Mahnomen County	37	8.1	54.1	–	–	–	–	–	–	7	28.6	28.6	–	–
Belfast township, Murray County	60	–	41.7	4	200	10.0	3	175	35.0+	18	38.9	22.2	275	13.3
Belgium township, Polk County	27	–	48.1	–	–	–	4	175	27.5	4	–	–	–	–
Belgrade township, Nicollet County	351	8.8	23.9	183	746	20.1	54	203	11.0	142	59.2	3.5	508	18.4
Belgrade city, Stearns County	207	11.6	37.2	57	488	19.0	119	176	13.2	75	18.7	–	193	24.5
Bellechester city	44	9.1	20.5	15	492	11.5	18	183	12.9	–	–	–	–	–
Goodhue County	44	9.1	20.5	15	492	11.5	18	183	12.9	–	–	–	–	–
Wabasha County	–	–	–	–	–	–	–	–	–	–	–	–	–	–
Belle Creek township, Goodhue County	105	4.8	44.8	11	650	22.5	9	205	12.9	21	33.3	19.0	225	10.0
Belle Plaine city, Scott County	843	6.2	25.3	448	697	17.4	237	186	12.6	249	45.0	2.4	362	23.3
Belle Plaine township, Scott County	183	5.5	42.1	26	750	23.9	2	225	10.0	24	41.7	–	388	18.3
Belle Prairie township, Morrison County	519	5.4	26.8	235	541	16.4	121	176	12.1	42	33.3	–	340	13.9
Belle River township, Douglas County	111	17.1	41.4	14	513	17.5	7	144	14.0	18	50.0	–	370	35.0+
Bellevue township, Morrison County	239	8.8	18.4	52	650	21.9	35	202	13.5	20	20.0	5.0	370	16.0
Bellingham city, Lac qui Parle County	82	7.3	23.2	30	420	22.5	42	147	13.1	17	17.6	–	193	33.3
Belmont township, Jackson County	72	2.8	50.0	9	363	12.9	1	225	10.0	21	28.6	–	275	10.0
Beltrami city, Polk County	45	–	46.7	7	370	14.0	25	152	13.9	14	28.6	21.4	263	18.3
Belvidere township, Goodhue County	110	18.2	46.4	17	710	21.9	5	208	12.5	34	11.8	2.9	325	20.0
Belview city, Redwood County	120	.8	35.0	38	371	17.3	54	140	14.6	22	31.8	18.2	180	15.6
Bemidji city, Beltrami County	2 185	10.3	31.5	1 005	504	23.2	775	158	12.9	1 894	48.1	.4	332	32.2
Bemidji township, Beltrami County	717	14.1	11.9	299	636	20.9	85	161	11.3	178	52.8	–	343	21.7
Bena city, Cass County	37	5.4	54.1	6	275	35.0+	24	121	10.0	18	33.3	38.9	235	27.5
Bennington township, Mower County	52	5.8	48.1	13	390	28.8	3	175	10.0	15	13.3	20.0	375	35.0+
Benson city, Swift County	965	3.0	41.7	286	370	14.8	623	132	11.9	417	21.8	1.7	175	25.8
Benson township, Swift County	93	4.3	31.2	25	493	19.2	23	172	12.1	18	22.2	–	450	27.5
Benton township, Carver County	237	8.0	41.8	58	674	21.0	42	190	14.0	42	23.8	23.8	346	13.5
Benville township, Beltrami County	35	5.7	60.0	–	–	–	4	175	22.5	–	–	–	–	–
Ben Wade township, Pope County	78	5.1	38.5	7	425	35.0+	2	175	10.0	13	84.6	–	225	27.5
Bergen township, McLeod County	236	9.7	41.9	49	656	23.7	21	215	10.0	38	23.7	15.8	389	26.3
Berlin township, Steele County	165	4.8	33.9	50	500	17.2	29	203	12.6	14	50.0	7.1	375	10.0
Bernadotte township, Nicollet County	86	8.1	43.0	9	525	21.3	6	263	10.0	29	–	27.6	275	10.0
Bertha city, Todd County	167	7.2	20.4	59	336	13.7	82	131	13.4	51	41.2	–	145	21.6
Bertha township, Todd County	129	6.2	34.1	18	422	21.7	9	132	18.0	6	83.3	–	175	35.0+
Beseman township, Carlton County	45	–	37.8	3	450	–	3	125	10.0	6	50.0	–	–	–
Bethel city, Anoka County	112	25.0	21.4	76	657	25.7	14	150	17.5	15	–	–	356	28.1
Beulah township, Cass County	18	–	16.7	–	–	–	3	100–	10.0	3	100.0	–	325	35.0+
Big Bend township, Chippewa County	95	7.4	54.7	23	450	24.5	10	175	14.3	26	19.2	19.2	267	16.0
Bigelow city, Nobles County	87	4.6	33.3	34	375	14.2	45	138	12.6	11	45.5	–	269	12.2
Bigelow township, Nobles County	120	1.7	33.3	27	517	13.5	19	125	10.0	17	41.2	–	350	10.0
Big Falls city, Koochiching County	116	18.1	29.3	29	359	24.2	45	176	11.8	51	45.1	–	148	25.7
Bigfork city, Itasca County	109	11.0	23.9	27	450	23.9	28	150	14.7	37	24.3	–	261	28.8
Bigfork township, Itasca County	122	4.1	34.4	9	450	12.9	28	185	13.3	32	25.0	6.3	209	28.0
Big Lake city, Sherburne County	884	12.9	16.1	547	666	21.5	200	201	14.4	289	70.2	–	435	24.8
Big Lake township, Sherburne County	1 329	13.5	10.0	773	782	22.1	236	206	11.4	55	9.1	–	350	27.5
Big Stone township, Big Stone County	84	–	26.2	24	438	14.1	19	129	19.0	21	28.6	19.0	350	27.5
Big Woods township, Marshall County	35	–	60.0	3	725	21.3	4	200	22.5	4	–	–	–	–
Bingham Lake city, Cottonwood County	53	3.8	49.1	12	500	22.5	32	146	12.8	7	42.9	–	275	10.0
Birch township, Beltrami County	31	6.5	19.4	3	375	10.0	13	204	14.4	–	–	–	–	–
Birch Cooley township, Renville County	71	2.8	39.4	4	467	10.0	17	128	11.5	26	23.1	19.2	288	10.0
Birch Creek township, Pine County	79	5.1	31.6	2	750	22.5	6	100–	10.0	12	25.0	25.0	375	10.0
Birchdale township, Todd County	236	10.2	29.7	54	622	18.6	51	191	15.0	16	18.8	–	508	10.0
Birch Lake township, Cass County	173	10.4	13.9	26	575	23.9	53	149	11.4	2	–	–	325	35.0+
Birch Lake unorg., St. Louis County	172	6.4	39.0	44	411	13.8	69	151	10.0	10	–	–	–	–
Birchwood Village city, Washington County	273	12.5	20.5	226	1 316	20.6	27	269	10.8	62	90.3	–	410	35.0+
Bird Island city, Renville County	425	4.7	28.2	171	439	16.6	202	156	12.4	97	29.9	2.1	262	19.0
Bird Island township, Renville County	77	7.8	31.2	9	563	15.0	18	178	10.7	15	26.7	13.3	315	20.6
Biscay city, McLeod County	39	12.8	15.4	20	475	15.4	11	175	12.2	1	100.0	–	325	22.5
Bismarck township, Sibley County	80	2.5	51.3	5	683	25.8	7	225	14.0	28	28.6	17.9	133	20.0
Biwabik city, St. Louis County	383	9.4	52.2	114	366	11.4	237	148	12.2	84	39.3	1.2	271	23.6
Biwabik township, St. Louis County	288	7.3	23.3	83	481	12.6	55	194	13.1	18	33.3	33.3	125	32.5
Blackberry township, Itasca County	208	9.1	15.4	42	493	20.0	27	154	10.8	30	33.3	16.7	363	35.0+
Blackduck city, Beltrami County	192	10.4	33.9	53	423	24.7	92	172	14.3	81	51.9	4.9	215	30.9
Black Hammer township, Houston County	75	5.3	29.3	7	530	23.5	2	225	10.0	28	14.3	–	–	–
Blackhoof township, Carlton County	191	6.3	31.9	31	525	13.5	12	175	12.0	10	80.0	–	275	25.8
Black River township, Pennington County	39	12.8	35.9	5	617	30.8	3	138	10.0	–	–	–	–	–
Blaine city	11 591	9.6	13.3	8 043	765	21.0	766	193	11.6	1 234	62.2	1.1	539	27.0
Anoka County	11 591	9.6	13.3	8 043	765	21.0	766	193	11.6	1 234	62.2	1.1	539	27.0
Ramsey County	–	–	–	–	–	–	–	–	–	–	–	–	–	–
Blakeley township, Scott County	124	3.2	42.7	31	577	22.1	15	194	12.5	16	31.3	37.5	413	10.0
Blind Lake township, Cass County	24	–	25.0	–	–	–	2	100–	10.0	4	75.0	25.0	–	–

TIPSII [UPF] GPH527 CENSUS90 72583600 06/18/92 1:41 PM MACHINE: C DATA:CENSUS90S*PH5TIPSDA27. 06/16/92 17:23:34 TAPE: NONE FRAME: 540
TSF:CENSUS90*92. 06/18/92 10:41:18 UTF:CENSUS90*93. 06/18/92 10:41:18 META:CENSUS90S*PH5TABLES27. 06/18/92 11:26:48

Table 16. **Homeowner and Renter Characteristics: 1990**—Con.

[Data based on sample and subject to sampling variability, see text. For definitions of terms and meanings of symbols, see text]

State County Place and [In Selected States] County Subdivision	All owner-occupied housing units			Specified owner-occupied housing units						All renter-occupied housing units				
		Percent with householder moved into unit—		With a mortgage			Not mortgaged				Percent with householder moved into unit—		Specified renter paying cash rent	
	Total	1989 to March 1990	1969 or earlier	Total	Median selected monthly owner costs (dollars)	Median selected monthly owner costs as a percentage of household income in 1989	Total	Median selected monthly owner costs (dollars)	Median selected monthly owner costs as a percentage of household income in 1989	Total	1989 to March 1990	1969 or earlier	Median gross rent (dollars)	Median gross rent as a percentage of household income in 1989
PLACE AND COUNTY SUBDIVISION—Con.														
Blomkest city, Kandiyohi County	56	3.6	39.3	20	486	15.4	25	167	16.7	3	–	–	375	10.0
Bloom township, Nobles County	51	7.8	41.2	4	750	35.0+	7	215	14.0	25	20.0	–	–	–
Bloomer township, Marshall County	28	–	28.6	9	450	20.8	–	–	–	1	–	100.0	–	–
Bloomfield township, Fillmore County	113	6.2	38.9	23	410	25.4	5	158	16.7	29	24.1	31.0	196	20.4
Blooming Grove township, Waseca County	160	5.6	25.6	47	619	15.2	15	216	11.5	16	81.3	6.3	355	35.0+
Blooming Prairie city, Dodge County	–	–	–	–	–	–	–	–	–	–	–	–	–	–
Blooming Prairie city	591	5.1	32.8	257	493	17.6	252	163	13.0	154	43.5	3.9	289	26.9
Dodge County	–	–	–	–	–	–	–	–	–	–	–	–	–	–
Steele County	591	5.1	32.8	257	493	17.6	252	163	13.0	154	43.5	3.9	289	26.9
Blooming Prairie township, Steele County	153	6.5	46.4	25	381	19.2	15	239	15.0	29	13.8	–	338	14.4
Bloomington city, Hennepin County	24 279	8.0	26.8	17 058	863	20.0	4 271	233	11.3	10 209	49.9	.7	574	25.8
Blowers township, Otter Tail County	80	3.8	25.0	17	390	12.1	1	100–	10.0	26	69.2	15.4	300	30.0
Blueberry township, Wadena County	166	7.2	25.3	22	517	22.5	54	144	12.3	24	33.3	–	219	18.3
Blue Earth city, Faribault County	1 126	8.4	32.5	479	493	16.8	495	162	12.2	404	39.6	1.0	259	25.9
Blue Earth City township, Faribault County	151	1.3	40.4	47	664	15.7	24	222	16.0	23	17.4	17.4	363	16.7
Blue Hill township, Sherburne County	235	6.8	15.3	98	608	22.6	27	165	10.4	23	43.5	–	335	20.8
Blue Mounds township, Pope County	58	5.2	24.1	16	325	20.0	–	–	–	12	25.0	–	225	10.0
Bluffton city, Otter Tail County	60	15.0	26.7	19	438	23.8	24	168	17.1	11	72.7	–	442	35.0+
Bluffton township, Otter Tail County	125	17.6	34.4	12	350	24.0	10	142	12.5	17	47.1	–	244	10.0
Bock city, Mille Lacs County	39	–	51.3	14	444	21.8	22	140	15.7	5	40.0	–	325	27.5
Bogus Brook township, Mille Lacs County	261	7.7	26.8	32	588	22.5	25	215	10.9	25	56.0	–	275	10.0
Bondin township, Murray County	89	5.6	29.2	13	530	20.4	26	171	14.4	32	9.4	12.5	263	11.8
Boon Lake township, Renville County	112	8.9	35.7	24	638	20.0	7	179	20.6	14	14.3	–	292	16.7
Borgholm township, Mille Lacs County	329	6.7	29.2	65	577	20.4	29	202	12.6	18	38.9	–	350	10.0
Borup city, Norman County	35	–	28.6	10	350	21.3	16	138	11.4	12	50.0	25.0	308	35.0+
Bovey city, Itasca County	220	6.4	44.1	56	353	17.5	139	154	13.5	67	44.8	3.0	225	27.1
Bowlus city, Morrison County	90	–	26.7	30	367	16.7	45	160	18.8	20	65.0	–	288	20.6
Bowstring township, Itasca County	64	–	9.4	8	433	22.5	27	130	15.0	2	100.0	–	–	–
Bowstring Lake unorg., Itasca County	235	10.2	21.3	47	268	21.1	66	172	16.1	70	52.9	8.6	190	29.2
Boxville township, Marshall County	16	–	56.3	–	–	–	8	183	13.3	2	–	–	–	–
Boyd city, Lac qui Parle County	94	2.1	29.8	19	308	19.0	71	130	13.9	13	69.2	–	231	35.0+
Boy Lake township, Cass County	33	6.1	72.7	–	–	–	19	155	11.2	2	–	100.0	–	–
Boy River city, Cass County	16	–	25.0	–	–	–	6	188	15.0	5	20.0	–	175	35.0+
Boy River township, Cass County	32	12.5	28.1	2	350	35.0+	–	–	–	4	25.0	–	525	35.0+
Bradbury township, Mille Lacs County	49	–	30.6	5	283	10.0	–	–	–	–	–	–	–	–
Bradford township, Isanti County	790	6.7	6.3	465	620	20.9	64	182	12.3	51	58.8	5.9	445	20.4
Bradford township, Wilkin County	26	7.7	53.8	6	950	35.0+	1	225	35.0+	8	25.0	–	175	10.0
Braham city	291	11.3	25.1	123	562	20.1	94	185	13.4	164	32.3	1.2	214	24.0
Isanti County	291	11.3	25.1	123	562	20.1	94	185	13.4	164	32.3	1.2	214	24.0
Kanabec County	–	–	–	–	–	–	–	–	–	–	–	–	–	–
Brainerd city, Crow Wing County	2 878	9.3	31.7	1 259	480	16.7	1 201	145	12.2	2 319	46.7	1.0	323	29.6
Branch city, Chisago County	660	11.5	11.5	376	730	23.0	73	201	14.2	39	12.8	–	421	25.8
Brandon city, Douglas County	130	11.5	29.2	66	419	17.8	45	186	14.5	49	38.8	4.1	250	26.3
Brandon township, Douglas County	167	9.0	21.0	58	567	22.1	21	182	16.2	24	50.0	8.3	344	35.0+
Brandrup township, Wilkin County	50	4.0	36.0	17	621	17.0	2	175	27.5	7	–	–	–	–
Brandsvold township, Polk County	82	3.7	61.0	6	500	15.0	4	150	10.0	16	31.3	12.5	263	14.0
Brandt township, Polk County	21	–	81.0	2	650	27.5	–	–	–	2	–	–	–	–
Bray township, Pennington County	25	8.0	36.0	2	250	10.0	–	–	–	2	100.0	–	–	–
Breckenridge city, Wilkin County	1 025	8.1	33.9	435	476	16.0	415	143	11.6	452	34.7	2.4	258	27.7
Breckenridge township, Wilkin County	48	8.3	8.3	19	663	11.2	3	125	10.0	11	18.2	54.5	292	22.5
Breezy Point city, Crow Wing County	150	16.0	4.7	61	555	18.5	45	219	14.5	10	70.0	–	475	30.8
Breitung township, St. Louis County	269	3.0	39.8	68	370	11.7	170	140	12.8	43	34.9	9.3	290	30.6
Bremen township, Pine County	44	11.4	22.7	–	–	–	9	132	10.0	6	50.0	–	275	35.0+
Brevator township, St. Louis County	305	6.2	32.5	70	508	14.5	51	142	13.4	72	41.7	–	174	19.3
Brewster city, Nobles County	155	10.3	32.3	71	402	15.1	74	162	14.2	47	59.6	–	292	18.3
Bricelyn city, Faribault County	154	5.2	38.3	42	380	15.6	99	154	11.8	48	54.2	–	235	21.5
Bridgewater township, Rice County	487	7.8	19.9	226	877	20.7	57	232	11.2	44	43.2	6.8	384	21.3
Brighton township, Nicollet County	43	–	37.2	5	250	10.0	6	175	10.0	17	17.6	–	308	10.0
Brislet township, Polk County	21	9.5	57.1	–	–	–	4	250	20.0	6	50.0	–	–	–
Bristol township, Fillmore County	117	6.8	48.7	8	433	10.0	22	170	20.0	28	35.7	7.1	229	13.8
Brockway township, Stearns County	609	9.2	23.0	245	683	19.9	79	189	12.2	79	51.9	8.9	369	23.6
Brookfield township, Renville County	66	3.0	47.0	12	475	22.5	2	125	10.0	16	18.8	–	275	22.5
Brook Lake unorg., Beltrami County	56	10.7	16.1	7	270	23.8	15	164	11.5	13	61.5	–	313	27.5
Brooklyn Center city, Hennepin County	7 806	7.1	40.4	5 160	713	19.5	2 284	189	11.1	3 420	40.4	1.3	509	28.9
Brooklyn Park city, Hennepin County	13 749	10.7	13.2	11 647	829	21.4	1 122	225	11.5	6 637	54.9	.8	475	26.4
Brook Park city, Pine County	61	–	54.1	3	450	10.0	43	149	12.6	6	–	–	450	27.5
Brook Park township, Pine County	93	9.7	14.0	15	558	18.8	3	175	10.0	15	53.3	–	475	35.0+
Brooks city, Red Lake County	42	–	33.3	12	367	15.0	18	125	13.8	16	31.3	12.5	179	23.8
Brookston city, St. Louis County	23	26.1	21.7	13	275	14.4	10	120	10.0	7	100.0	–	144	10.0
Brookville township, Redwood County	61	–	44.3	13	713	25.5	2	275	10.0	15	–	26.7	208	35.0+
Brooten city	215	3.7	29.3	63	409	19.7	124	139	13.3	61	19.7	1.6	259	34.7
Pope County	–	–	–	–	–	–	–	–	–	–	–	–	–	–
Stearns County	215	3.7	29.3	63	409	19.7	124	139	13.3	61	19.7	1.6	259	34.7
Browerville city, Todd County	229	14.8	22.7	86	397	20.3	117	137	14.6	89	20.2	3.4	235	25.8
Browns Creek township, Red Lake County	18	11.1	44.4	–	–	–	3	175	21.3	2	100.0	–	–	–
Brownsdale city, Mower County	228	2.2	34.6	96	456	16.0	99	137	13.1	43	9.3	7.0	236	27.2
Browns Valley township, Big Stone County	155	8.4	39.4	14	357	27.5	72	145	13.8	38	15.8	13.2	139	22.5
Browns Valley city, Traverse County	228	3.5	39.5	39	296	15.6	162	143	12.7	99	39.4	5.1	217	26.1
Brownsville city, Houston County	144	7.6	23.6	71	437	18.4	44	147	13.3	16	37.5	–	350	28.3
Brownsville township, Houston County	131	5.3	32.1	28	500	17.5	13	165	16.3	18	33.3	16.7	413	35.0+
Brownton city, McLeod County	252	10.3	27.0	126	454	17.3	101	178	16.6	56	23.2	–	225	24.0
Bruce township, Todd County	175	6.3	30.3	20	443	20.0	12	157	17.1	16	68.8	12.5	290	25.0
Bruno city, Pine County	24	8.3	25.0	11	350	13.8	8	133	16.0	–	–	–	–	–
Bruno township, Pine County	65	15.4	38.5	–	–	–	19	100–	11.2	–	–	–	–	–

TIPSII [UPF] GPH527 CENSUS90 72583600 06/18/92 1:41 PM MACHINE: C DATA:CENSUS90S*PH5TIPSDA27. 06/16/92 17:23:34 TAPE: NONE FRAME: 541
TSF:CENSUS90*92. 06/18/92 10:41:18 UTF:CENSUS90*93. 06/18/92 10:41:18 META:CENSUS90S*PH5TABLES27. 06/18/92 11:26:48

Table 16. **Homeowner and Renter Characteristics: 1990**—Con.

[Data based on sample and subject to sampling variability, see text. For definitions of terms and meanings of symbols, see text]

State County Place and [In Selected States] County Subdivision	All owner-occupied housing units			Specified owner-occupied housing units						All renter-occupied housing units				
		Percent with householder moved into unit—		With a mortgage			Not mortgaged				Percent with householder moved into unit—		Specified renter paying cash rent	
	Total	1989 to March 1990	1969 or earlier	Total	Median selected monthly owner costs (dollars)	Median selected monthly owner costs as a percentage of household income in 1989	Total	Median selected monthly owner costs (dollars)	Median selected monthly owner costs as a percentage of household income in 1989	Total	1989 to March 1990	1969 or earlier	Median gross rent (dollars)	Median gross rent as a percentage of household income in 1989
PLACE AND COUNTY SUBDIVISION—Con.														
Brunswick township, Kanabec County	335	11.3	23.0	86	577	21.7	28	181	17.5	27	37.0	7.4	414	22.5
Brush Creek township, Faribault County	82	2.4	63.4	8	400	27.5	14	175	17.5	15	40.0	33.3	194	17.5
Buckman city, Morrison County	65	7.7	26.2	19	337	12.7	36	169	13.3	12	58.3	–	283	35.0+
Buckman township, Morrison County	180	5.6	35.6	21	475	16.2	11	175	18.3	25	20.0	12.0	406	25.6
Buffalo city, Wright County	1 617	16.4	14.8	952	692	20.9	312	175	12.7	828	49.2	–	406	26.7
Buffalo township, Wright County	618	7.8	16.0	351	681	20.9	60	203	10.5	46	45.7	13.0	489	15.5
Buffalo Lake city, Renville County	234	9.8	40.2	71	456	19.2	137	160	12.3	54	42.6	5.6	230	22.5
Buh township, Morrison County	140	5.7	35.7	12	475	25.0	15	171	10.0	11	54.5	18.2	475	32.5
Buhl city, St. Louis County	339	3.8	46.0	130	373	15.5	187	139	12.6	40	35.0	–	157	30.8
Bullard township, Wadena County	51	7.8	29.4	2	350	22.5	2	125	10.0	8	25.0	25.0	475	10.0
Bull Moose township, Cass County	29	6.9	27.6	2	350	27.5	2	175	10.0	3	100.0	–	–	–
Bungo township, Cass County	39	10.3	23.1	3	350	35.0+	2	100–	–	4	100.0	–	475	35.0+
Burbank township, Kandiyohi County	117	17.1	28.2	19	483	13.6	6	150	10.0	25	40.0	12.0	317	30.0
Burke township, Pipestone County	72	–	37.5	7	575	10.0	10	225	25.6	5	–	–	–	–
Burleene township, Todd County	117	8.5	29.9	2	600	27.5	4	225	22.5	2	100.0	–	–	–
Burlington township, Becker County	327	8.9	13.8	97	630	21.6	64	168	14.2	49	51.0	–	325	32.5
Burnhamville township, Todd County	206	10.2	21.4	36	447	21.0	38	158	14.1	26	65.4	15.4	244	14.0
Burns township, Anoka County	717	10.6	16.9	354	802	23.2	49	240	11.7	40	37.5	–	525	25.0
Burnstown township, Brown County	107	2.8	37.4	16	433	10.7	2	125	10.0	17	23.5	–	358	10.0
Burnsville city, Dakota County	12 421	11.8	10.3	9 989	954	20.8	677	259	10.5	6 706	61.2	–	576	24.7
Burton township, Yellow Medicine County	53	1.9	60.4	–	–	–	2	125	10.0	14	–	–	225	10.0
Burtrum city, Todd County	45	20.0	20.0	12	375	30.0	13	132	13.0	11	27.3	–	235	30.6
Buse township, Otter Tail County	178	7.9	27.0	32	600	18.8	30	174	13.6	34	50.0	–	294	14.5
Butler township, Otter Tail County	94	3.2	38.3	7	583	22.5	12	125	12.0	8	25.0	50.0	–	–
Butterfield city, Watonwan County	159	6.9	30.8	44	371	16.3	90	152	13.0	38	34.2	2.6	265	19.4
Butterfield township, Watonwan County	89	9.0	39.3	19	513	11.2	19	158	11.2	46	17.4	8.7	238	23.8
Butternut Valley township, Blue Earth County	105	7.6	51.4	27	655	22.9	11	189	12.2	21	23.8	–	375	15.0
Buzzle township, Beltrami County	92	8.7	33.7	3	350	10.0	10	180	10.0	10	–	–	–	–
Bygland township, Polk County	80	10.0	35.0	19	664	26.3	14	240	10.0	12	83.3	–	363	14.0
Byron township, Cass County	60	21.7	51.7	3	525	35.0+	4	125	10.0	2	100.0	–	–	–
Byron city, Olmsted County	656	9.1	14.2	505	707	19.0	110	194	12.8	146	45.9	–	329	22.8
Byron township, Waseca County	78	6.4	46.2	30	540	22.5	8	150	13.3	15	46.7	26.7	325	35.0+
Cairo township, Renville County	68	2.9	60.3	2	450	35.0+	4	275	13.3	30	–	13.3	200	10.0
Caledonia city, Houston County	868	4.5	31.9	280	465	17.6	431	163	12.8	272	41.2	–	228	26.2
Caledonia township, Houston County	135	5.2	43.7	40	656	20.5	16	171	13.3	35	20.0	8.6	275	27.5
Callaway city, Becker County	50	6.0	30.0	27	375	21.3	21	148	11.1	23	34.8	–	275	27.5
Callaway township, Becker County	84	11.9	25.0	8	350	13.3	10	170	26.7	14	50.0	21.4	350	27.5
Calumet city, Itasca County	113	8.0	47.8	35	341	14.0	63	131	14.3	37	62.2	–	200	35.0+
Cambria township, Blue Earth County	85	8.2	34.1	28	433	12.7	4	125	10.0	24	20.8	29.2	375	15.0
Cambridge city, Isanti County	1 118	8.1	16.2	543	619	18.3	317	188	12.8	758	38.3	.8	369	30.0
Cambridge township, Isanti County	604	8.1	19.7	287	632	20.6	107	185	11.5	68	48.5	2.9	438	21.3
Camden township, Carver County	260	7.7	26.9	66	688	21.4	17	215	14.2	27	7.4	44.4	563	27.5
Cameron township, Murray County	41	–	51.2	7	313	10.0	2	125	22.5	12	66.7	–	200	10.0
Camp township, Renville County	65	–	43.1	3	250	15.0	13	175	27.5	17	–	29.4	650	32.5
Campbell city, Wilkin County	76	9.2	40.8	25	406	21.1	46	145	13.2	14	50.0	–	329	22.1
Campbell township, Wilkin County	41	–	39.0	2	350	27.5	12	233	10.0	4	100.0	–	275	10.0
Camp Lake township, Swift County	79	3.8	39.2	11	470	35.0+	31	134	12.9	19	31.6	–	188	15.0
Camp Release township, Lac qui Parle County	89	13.5	42.7	14	500	17.5	6	125	10.0	7	42.9	57.1	308	25.8
Canby city, Yellow Medicine County	610	5.2	38.2	172	411	16.4	372	158	15.2	195	45.1	1.0	228	26.1
Candor township, Otter Tail County	121	9.1	17.4	17	550	31.5	23	147	12.1	8	25.0	50.0	–	–
Canisteo township, Dodge County	181	5.5	20.4	49	646	15.3	3	175	10.0	18	22.2	11.1	342	35.0+
Cannon township, Kittson County	8	–	75.0	–	–	–	–	–	–	–	–	–	–	–
Cannon City township, Rice County	332	6.3	30.1	84	644	17.1	36	175	11.6	48	16.7	6.3	406	13.9
Cannon Falls city, Goodhue County	892	7.1	21.3	454	578	20.4	229	168	12.2	351	40.5	3.7	361	22.0
Cannon Falls township, Goodhue County	404	17.6	16.6	120	700	22.1	25	272	12.5	36	66.7	–	613	23.9
Canosia township, St. Louis County	572	10.3	23.3	205	670	17.1	127	187	15.1	57	33.3	–	317	19.2
Canton city, Fillmore County	119	10.1	26.1	42	309	15.6	57	153	14.2	44	43.2	2.3	213	27.0
Canton township, Fillmore County	122	5.7	31.1	10	450	16.7	15	166	12.5	43	11.6	30.2	325	27.5
Caribou township, Kittson County	14	–	28.6	–	–	–	–	–	–	2	–	–	–	–
Carimona township, Fillmore County	84	1.2	39.3	4	400	30.0	2	175	10.0	23	8.7	21.7	142	10.0
Carlisle township, Otter Tail County	58	5.2	25.9	15	530	21.9	3	175	10.0	19	21.1	–	325	15.0
Carlos city, Douglas County	113	16.8	26.5	39	483	20.6	41	141	17.1	28	42.9	7.1	240	35.0
Carlos township, Douglas County	449	9.4	20.3	175	617	18.8	135	193	12.4	53	56.6	3.8	375	16.2
Carlston township, Freeborn County	114	2.6	53.5	21	392	26.1	18	171	12.0	25	64.0	–	280	10.0
Carlton city, Carlton County	206	8.7	32.0	117	427	18.0	66	175	14.3	120	34.2	–	334	30.7
Carpenter township, Itasca County	76	21.1	27.6	4	500	35.0+	26	200	16.3	4	100.0	–	125	22.5
Carrolton township, Fillmore County	77	13.0	27.3	3	650	35.0+	2	100–	10.0	34	52.9	–	375	35.0+
Carson township, Cottonwood County	112	1.8	37.5	11	339	13.8	29	139	10.8	16	18.8	12.5	300	13.3
Carsonville township, Becker County	59	5.1	32.2	15	294	13.6	22	127	12.2	18	33.3	16.7	125	10.0
Carver city, Carver County	235	13.2	32.8	146	770	23.4	67	183	15.2	34	50.0	5.9	479	18.8
Cascade township, Olmsted County	950	21.2	7.9	507	1 131	21.2	89	198	11.0	110	59.1	9.1	512	20.6
Cashel township, Swift County	49	–	42.9	5	417	20.8	6	150	10.0	14	35.7	–	100–	–
Cass Lake city, Cass County	223	7.6	34.1	50	415	20.6	123	132	17.1	137	41.6	–	323	30.5
Castle Rock township, Dakota County	405	5.4	26.4	181	894	23.9	62	241	11.5	55	25.5	3.6	433	26.7
Cedar township, Marshall County	36	–	50.0	9	375	15.0	5	158	35.0+	5	–	40.0	–	–
Cedar township, Martin County	90	4.4	46.7	20	425	18.2	17	268	13.1	13	30.8	–	–	–
Cedarbend township, Roseau County	74	21.6	16.2	3	375	15.0	3	125	10.0	8	37.5	–	375	10.0
Cedar Lake township, Scott County	507	10.1	18.1	150	840	22.4	23	230	11.0	26	34.6	7.7	425	11.7
Cedar Mills city, Meeker County	17	–	11.8	5	475	22.5	8	183	10.0	6	–	33.3	375	22.5
Cedar Mills township, Meeker County	154	17.5	36.4	27	569	14.2	11	163	12.2	23	34.8	8.7	371	23.1

TIPSII [UPF] GPH527 CENSUS90 72583600 06/18/92 1:41 PM MACHINE: C DATA:CENSUS90S*PH5TIPSDA27. 06/16/92 17:23:34 TAPE: NONE FRAME: 542
TSF:CENSUS90*92. 06/18/92 10:41:18 UTF:CENSUS90*93. 06/18/92 10:41:18 META:CENSUS90S*PH5TABLES27. 06/18/92 11:26:48

Table 16. **Homeowner and Renter Characteristics: 1990**—Con.

[Data based on sample and subject to sampling variability, see text. For definitions of terms and meanings of symbols, see text]

State County Place and [In Selected States] County Subdivision	All owner-occupied housing units			Specified owner-occupied housing units						All renter-occupied housing units				
		Percent with householder moved into unit—		With a mortgage			Not mortgaged				Percent with householder moved into unit—		Specified renter paying cash rent	
	Total	1989 to March 1990	1969 or earlier	Total	Median selected monthly owner costs (dollars)	Median selected monthly owner costs as a percentage of household income in 1989	Total	Median selected monthly owner costs (dollars)	Median selected monthly owner costs as a percentage of household income in 1989	Total	1989 to March 1990	1969 or earlier	Median gross rent (dollars)	Median gross rent as a percentage of household income in 1989
PLACE AND COUNTY SUBDIVISION—Con.														
Cedar Valley township, St. Louis County	68	8.8	35.3	8	420	13.3	3	175	10.0	4	–	100.0	–	–
Center township, Crow Wing County	177	21.5	12.4	58	476	18.7	52	159	14.9	19	57.9	–	371	21.3
Center City city, Chisago County	151	9.3	25.8	102	710	21.2	36	188	12.0	8	62.5	–	342	16.7
Center Creek township, Martin County	89	6.7	52.8	18	357	20.0	14	206	13.3	38	23.7	21.1	242	18.3
Centerville city, Anoka County	472	21.6	9.3	393	819	23.5	34	238	12.1	47	57.4	–	366	27.1
Ceresco township, Blue Earth County	64	7.8	28.1	10	467	27.5	11	192	31.6	33	15.2	15.2	200	10.0
Cerro Gordo township, Lac qui Parle County	71	5.6	23.9	8	450	20.0	5	308	10.0	25	12.0	36.0	208	10.0
Ceylon city, Martin County	157	3.8	33.1	50	371	13.9	91	164	12.8	27	29.6	7.4	320	25.0
Champion township, Wilkin County	32	–	65.6	–	–	–	3	175	10.0	–	–	–	–	–
Champlin city, Hennepin County	4 750	13.2	8.8	4 244	855	23.2	305	209	10.7	673	54.5	–	510	25.0
Chanarambie township, Murray County	71	1.4	42.3	3	325	10.0	6	188	15.0	8	–	25.0	–	–
Chandler city, Murray County	106	10.4	20.8	24	486	12.6	68	154	11.0	26	34.6	–	186	15.0
Chanhassen city	3 428	20.9	12.2	2 861	1 088	23.8	330	282	13.2	588	50.9	.9	508	25.0
Carver County	3 428	20.9	12.2	2 861	1 088	23.8	330	282	13.2	588	50.9	.9	508	25.0
Hennepin County	–	–	–	–	–	–	–	–	–	–	–	–	–	–
Charlestown township, Redwood County	64	–	54.7	9	375	12.9	11	192	10.0	20	50.0	5.0	256	11.7
Chaska city, Carver County	2 908	14.0	9.5	1 734	822	21.8	326	179	12.8	1 304	53.5	.7	500	24.2
Chaska township, Carver County	50	–	48.0	9	364	12.9	14	200	11.7	12	58.3	–	575	28.3
Chatfield city	653	6.4	32.0	298	623	17.3	252	171	11.9	192	33.3	1.0	272	23.7
Fillmore County	330	4.5	35.2	148	527	17.8	139	169	11.5	163	34.4	1.2	256	24.7
Olmsted County	323	8.4	28.8	150	683	16.9	113	173	12.4	29	27.6	–	342	20.3
Chatfield township, Fillmore County	128	3.1	35.2	16	557	12.3	5	181	10.0	32	21.9	–	363	15.0
Chatham township, Wright County	248	5.6	25.0	121	691	20.4	32	221	13.3	28	17.9	7.1	388	26.5
Chengwatana township, Pine County	170	9.4	15.9	36	547	27.5	31	145	14.1	18	50.0	11.1	295	35.0+
Cherry township, St. Louis County	310	7.4	28.4	72	488	15.7	27	197	11.7	9	44.4	22.2	292	25.8
Cherry Grove township, Goodhue County	109	2.8	41.3	14	533	23.3	10	238	12.5	32	28.1	–	225	10.0
Chester township, Polk County	31	–	48.4	3	475	10.0	7	175	10.0	4	50.0	50.0	375	27.5
Chester township, Wabasha County	127	8.7	53.5	12	650	22.0	17	177	11.3	37	32.4	24.3	338	29.2
Chickamaw Beach city, Cass County	46	4.3	17.4	12	450	15.0	19	218	11.9	–	–	–	–	–
Chief township, Mahnomen County	42	–	57.1	4	700	27.5	6	150	12.0	9	44.4	44.4	125	10.0
Chippewa Falls township, Pope County	73	–	37.0	4	450	25.0	10	113	35.0+	15	53.3	–	317	26.7
Chisago City city, Chisago County	468	9.0	19.9	292	686	22.5	116	224	13.5	286	37.4	1.0	452	34.5
Chisago Lake township, Chisago County	955	9.5	18.6	404	797	23.8	133	204	10.8	87	55.2	5.7	474	15.6
Chisholm city, St. Louis County	1 764	4.0	56.8	573	436	13.9	1 162	139	12.6	479	33.8	6.3	238	26.7
Chokio city, Stevens County	161	5.6	29.2	45	388	14.5	105	163	12.1	67	11.9	–	202	28.5
Christiania township, Jackson County	86	–	38.4	6	400	12.0	15	206	11.5	28	35.7	17.9	163	10.0
Circle Pines city, Anoka County	1 502	8.9	20.0	1 184	788	20.5	220	210	12.0	60	21.7	–	400	23.0
Clara City city, Chippewa County	462	2.6	38.3	139	480	20.3	295	168	14.2	97	26.8	1.0	260	24.2
Claremont city, Dodge County	161	10.6	34.2	79	452	21.2	53	158	14.7	37	59.5	–	294	22.7
Claremont township, Dodge County	114	7.0	34.2	35	635	23.5	11	219	12.2	25	20.0	12.0	313	16.7
Clarissa city, Todd County	192	5.7	26.0	50	405	14.3	121	138	17.0	60	38.3	–	204	32.0
Clark township, Aitkin County	49	10.2	36.7	–	–	–	2	125	27.5	3	–	–	–	–
Clark township, Faribault County	103	3.9	45.6	30	513	25.0	24	163	11.4	51	25.5	11.8	263	17.5
Clarkfield city, Yellow Medicine County	311	5.8	32.2	105	408	15.0	168	163	12.7	92	27.2	3.3	212	28.6
Clarks Grove city, Freeborn County	221	14.9	17.2	77	455	15.4	81	165	13.1	34	20.6	–	267	22.5
Clay township, Hubbard County	11	–	45.5	4	650	35.0+	3	175	10.0	7	–	–	375	22.5
Clayton township, Mower County	51	–	49.0	2	350	10.0	2	225	10.0	–	–	–	–	–
Clearbrook city, Clearwater County	151	12.6	29.1	64	413	21.7	74	142	12.5	80	43.8	2.5	203	27.7
Clear Creek unorg., Carlton County	32	6.3	31.3	8	600	22.5	2	150	10.0	11	36.4	45.5	575	22.5
Clear Lake city, Sherburne County	87	6.9	17.2	58	606	23.2	12	143	15.0	31	16.1	–	336	18.7
Clear Lake township, Sherburne County	374	11.0	16.0	196	767	20.9	62	214	11.3	24	45.8	–	375	12.5
Clearwater city, Wright County	124	10.5	11.3	93	564	23.3	17	177	18.9	84	38.1	3.6	364	26.4
Clearwater township, Wright County	350	10.0	13.1	134	641	19.7	44	181	12.2	35	42.9	5.7	458	18.6
Clements city, Redwood County	70	12.9	42.9	20	325	12.9	46	131	14.4	3	100.0	–	275	10.0
Cleveland city, Le Sueur County	204	6.9	24.5	120	527	18.8	61	170	12.2	31	29.0	–	293	23.0
Cleveland township, Le Sueur County	161	8.7	32.3	54	583	16.9	20	175	12.5	18	16.7	–	242	16.7
Clifton township, Lyon County	63	3.2	38.1	20	443	21.0	4	175	10.0	39	17.9	17.9	370	20.0
Clifton township, Traverse County	26	–	53.8	3	350	35.0+	–	–	–	–	–	–	–	–
Climax city, Polk County	70	–	28.6	17	556	13.1	36	183	12.0	39	17.9	2.6	200	21.7
Clinton city, Big Stone County	167	7.2	25.7	44	414	15.7	89	143	12.2	55	32.7	–	182	30.2
Clinton township, Rock County	89	11.2	39.3	9	438	12.9	9	106	15.0	14	–	21.4	275	10.0
Clinton township, St. Louis County	348	6.0	30.7	51	474	12.3	42	164	10.0	17	58.8	–	408	16.7
Clinton Falls township, Steele County	147	1.4	35.4	40	650	15.4	30	181	12.5	24	25.0	–	417	14.3
Clitherall city, Otter Tail County	39	12.8	28.2	7	270	14.0	24	133	12.9	10	100.0	–	250	12.5
Clitherall township, Otter Tail County	148	5.4	24.3	25	563	26.9	44	185	14.7	17	29.4	5.9	313	15.0
Clontarf city, Swift County	52	11.5	21.2	22	488	13.8	18	119	20.0	15	86.7	–	270	23.8
Clontarf township, Swift County	35	5.7	22.9	2	450	10.0	5	208	10.0	–	–	–	–	–
Cloquet city, Carlton County	3 232	8.6	39.1	1 425	489	17.1	1 273	168	12.2	1 169	35.9	2.4	285	26.3
Clover township, Clearwater County	44	9.1	38.6	3	350	22.5	4	100–	10.0	2	–	–	–	–
Clover township, Hubbard County	32	–	34.4	3	450	35.0+	10	200	26.7	4	100.0	–	–	–
Clover township, Mahnomen County	35	–	25.7	–	–	–	13	164	10.0	11	18.2	–	225	35.0+
Clover township, Pine County	52	17.3	28.8	–	–	–	–	–	–	13	69.2	23.1	–	–
Clover Leaf township, Pennington County	19	–	52.6	3	475	22.5	2	125	22.5	2	100.0	–	–	–
Clow township, Kittson County	4	–	50.0	–	–	–	–	–	–	1	–	–	–	–
Coates city, Dakota County	45	8.9	22.2	21	755	20.9	15	184	11.5	19	42.1	–	332	14.2
Cobden city, Brown County	20	–	20.0	–	–	–	16	115	10.7	9	–	55.6	150	10.0
Cokato city, Wright County	584	10.8	26.5	273	559	20.0	221	163	11.6	252	40.5	1.6	277	24.1
Cokato township, Wright County	281	10.3	31.3	108	588	22.1	36	161	12.4	36	22.2	–	381	17.3
Cold Spring city, Stearns County	642	11.4	28.7	344	615	19.8	256	188	12.7	218	38.1	–	325	33.2
Coleraine city, Itasca County	322	5.9	44.7	154	427	14.8	144	151	12.3	79	41.8	–	233	26.1
Colfax township, Kandiyohi County	156	7.7	25.0	25	375	22.3	20	181	18.2	26	7.7	7.7	242	35.0+
Collegeville township, Stearns County	487	4.9	8.2	167	636	20.3	116	236	10.3	25	–	60.0	240	11.4

TIPSII [UPF] GPH527 CENSUS90 72583600 06/18/92 1:41 PM MACHINE: C DATA:CENSUS90S*PH5TIPSDA27. 06/16/92 17:23:34 TAPE: NONE FRAME: 543
TSF:CENSUS90*92. 06/18/92 10:41:18 UTF:CENSUS90*93. 06/18/92 10:41:18 META:CENSUS90S*PH5TABLES27. 06/18/92 11:26:48

Table 16. **Homeowner and Renter Characteristics: 1990**—Con.

[Data based on sample and subject to sampling variability, see text. For definitions of terms and meanings of symbols, see text]

State County Place and [In Selected States] County Subdivision	All owner-occupied housing units			Specified owner-occupied housing units						All renter-occupied housing units				
		Percent with householder moved into unit—		With a mortgage			Not mortgaged				Percent with householder moved into unit—		Specified renter paying cash rent	
	Total	1989 to March 1990	1969 or earlier	Total	Median selected monthly owner costs (dollars)	Median selected monthly owner costs as a percentage of household income in 1989	Total	Median selected monthly owner costs (dollars)	Median selected monthly owner costs as a percentage of household income in 1989	Total	1989 to March 1990	1969 or earlier	Median gross rent (dollars)	Median gross rent as a percentage of household income in 1989
PLACE AND COUNTY SUBDIVISION—Con.														
Collins township, McLeod County	158	9.5	41.8	37	750	22.3	25	204	11.4	15	33.3	26.7	375	35.0+
Collinwood township, Meeker County	261	8.8	21.5	95	689	22.4	31	225	10.0	33	39.4	21.2	306	17.5
Cologne city, Carver County	172	4.7	39.5	75	692	23.1	90	174	11.1	40	22.5	–	325	22.5
Columbia township, Polk County	120	–	25.8	9	463	10.0	16	136	13.3	10	–	–	325	22.5
Columbia Heights city, Anoka County	5 465	8.4	38.1	3 191	694	20.8	1 664	188	11.8	2 301	44.8	1.0	460	30.3
Columbus township, Anoka County	1 085	5.7	15.4	657	794	20.1	116	195	11.2	44	15.9	18.2	568	14.7
Colvin township, St. Louis County	141	8.5	23.4	11	508	13.8	10	136	21.7	4	–	–	–	–
Comfort township, Kanabec County	246	5.7	20.3	39	619	28.1	25	213	13.2	29	31.0	–	350	27.5
Comfrey city	166	5.4	44.0	44	482	23.5	117	155	13.1	42	28.6	4.8	236	22.5
Brown County	164	5.5	44.5	44	482	23.5	115	153	13.2	42	28.6	4.8	236	22.5
Cottonwood County	2	–	–	–	–	–	2	175	10.0	–	–	–	–	–
Como township, Marshall County	18	16.7	11.1	2	250	10.0	2	275	10.0	4	–	50.0	–	–
Compton township, Otter Tail County	212	8.5	24.5	44	429	20.4	39	132	11.1	33	57.6	15.2	289	25.0
Comstock city, Clay County	49	12.2	18.4	23	375	21.3	22	200	12.9	2	50.0	–	300	22.5
Comstock township, Marshall County	52	3.8	61.5	6	450	22.5	5	158	16.7	8	–	–	225	22.5
Concord township, Dodge County	174	3.4	36.8	44	458	19.1	18	167	16.4	32	18.8	6.3	350	22.5
Conger city, Freeborn County	65	3.1	49.2	12	433	15.0	53	157	10.8	5	–	–	225	22.5
Connelly township, Wilkin County	35	–	22.9	12	543	21.0	4	250	10.0	4	–	50.0	350	10.0
Cook city, St. Louis County	195	6.7	42.1	59	408	15.9	97	193	13.5	110	36.4	–	208	28.7
Coon Creek township, Lyon County	75	1.3	40.0	24	433	20.0	10	208	12.5	16	56.3	12.5	208	10.0
Coon Rapids city, Anoka County	13 940	12.2	15.4	11 717	789	21.3	1 167	204	11.6	3 509	52.8	.2	556	27.2
Copley township, Clearwater County	255	6.3	22.4	64	530	20.5	27	170	13.5	25	40.0	8.0	291	25.8
Corcoran city, Hennepin County	1 466	9.2	9.3	901	917	21.9	91	293	11.1	79	41.8	–	430	21.4
Cordova township, Le Sueur County	165	7.9	36.4	46	621	19.2	29	163	13.2	22	36.4	18.2	367	15.0
Corinna township, Wright County	655	7.2	13.1	321	696	21.9	188	197	12.4	60	63.3	6.7	517	20.7
Corliss township, Otter Tail County	122	13.9	15.6	26	525	15.3	25	189	13.9	24	41.7	20.8	363	10.0
Cormant township, Beltrami County	52	–	36.5	2	250	10.0	2	125	10.0	3	–	100.0	–	–
Cormorant township, Becker County	262	3.8	13.0	73	594	17.9	79	190	12.3	31	32.3	12.9	339	24.2
Cornish township, Aitkin County	8	–	37.5	–	–	–	3	175	10.0	–	–	–	–	–
Cornish township, Sibley County	82	1.2	41.5	17	450	14.2	8	180	11.4	23	34.8	8.7	245	12.9
Correll city, Big Stone County	32	6.3	12.5	6	250	10.0	14	130	15.6	–	–	–	–	–
Cosmos city, Meeker County	184	3.3	36.4	62	439	15.1	91	174	14.0	45	31.1	–	241	24.8
Cosmos township, Meeker County	90	5.6	37.8	17	575	18.9	18	200	13.8	7	–	–	525	35.0+
Cottage Grove city, Washington County	6 409	10.8	15.7	5 469	830	21.4	496	222	11.2	447	58.6	3.6	610	28.3
Cotton township, St. Louis County	157	4.5	26.1	11	688	27.5	32	187	13.9	14	35.7	–	425	21.7
Cottonwood township, Brown County	281	10.0	31.3	77	588	21.2	56	155	12.7	42	59.5	11.9	297	15.6
Cottonwood city, Lyon County	283	7.4	28.6	122	504	13.6	131	168	11.9	102	25.5	2.0	224	18.6
Courtland city, Nicollet County	131	4.6	17.6	86	532	17.9	37	172	13.7	6	33.3	–	225	35.0+
Courtland township, Nicollet County	198	4.0	41.4	62	550	14.1	14	150	10.0	30	20.0	13.3	225	27.5
Crate township, Chippewa County	73	8.2	46.6	17	483	17.0	9	175	10.0	19	10.5	15.8	275	16.0
Credit River township, Scott County	823	6.8	10.0	563	911	23.6	55	275	12.6	41	22.0	17.1	692	35.0+
Croke township, Traverse County	26	15.4	84.6	–	–	–	3	400+	10.0	13	38.5	15.4	242	12.5
Cromwell city, Carlton County	55	10.9	47.3	20	480	35.0	20	186	29.2	18	22.2	–	150	28.6
Cromwell township, Clay County	95	5.3	38.9	24	600	21.3	14	200	15.6	15	13.3	13.3	368	22.5
Crooked Creek township, Houston County	87	2.3	36.8	22	400	22.0	11	119	12.2	15	33.3	20.0	–	–
Crooked Lake township, Cass County	141	9.9	9.9	20	460	32.5	98	174	14.4	11	72.7	18.2	375	10.0
Crooks township, Renville County	70	–	55.7	5	1 292	10.0	2	125	10.0	6	–	33.3	475	22.5
Crookston city, Polk County	2 031	8.8	31.3	1 019	555	19.6	809	180	11.2	950	45.4	8.5	278	26.6
Crookston township, Polk County	126	11.9	16.7	41	538	20.4	36	179	12.1	14	28.6	–	350	10.0
Crosby city, Crow Wing County	613	6.0	31.6	204	442	22.9	352	142	14.7	268	37.7	2.2	224	27.9
Crosby township, Pine County	18	–	27.8	7	450	10.0	5	175	35.0+	3	100.0	–	225	10.0
Crosslake city, Crow Wing County	442	13.8	12.9	109	622	25.1	235	213	12.8	55	49.1	1.8	400	25.0
Crow Lake township, Stearns County	111	–	22.5	18	550	11.3	21	139	16.2	10	50.0	20.0	275	27.5
Crow River township, Stearns County	101	–	23.8	20	500	13.3	11	188	13.8	24	25.0	33.3	275	10.0
Crow Wing township, Crow Wing County	245	19.6	11.8	75	513	22.5	36	157	11.0	48	50.0	2.1	336	26.3
Crow Wing Lake township, Hubbard County	73	11.0	23.3	13	575	33.8	32	168	11.9	–	–	–	–	–
Crystal city, Hennepin County	7 170	6.5	36.9	4 987	722	20.3	1 846	190	11.8	2 102	44.5	.4	504	24.5
Crystal Bay township, Lake County	148	6.8	23.6	33	397	17.4	39	137	11.1	53	71.7	3.8	280	21.9
Cuba township, Becker County	82	13.4	32.9	15	513	16.7	5	142	16.7	7	42.9	–	–	–
Culdrum township, Morrison County	147	4.1	37.4	13	588	22.5	14	207	20.0	19	10.5	26.3	325	27.5
Culver township, St. Louis County	84	6.0	28.6	7	525	10.0	9	119	10.0	9	44.4	–	425	10.0
Currie city, Murray County	130	7.7	26.2	48	347	13.3	78	132	11.8	10	20.0	40.0	138	27.5
Cushing township, Morrison County	172	5.8	26.2	34	409	22.5	12	150	12.0	11	45.5	–	–	–
Custer township, Lyon County	74	–	45.9	2	350	10.0	2	175	10.0	22	27.3	18.2	225	25.0
Cuyuna city, Crow Wing County	41	17.1	–	7	613	10.0	17	147	14.2	14	14.3	–	325	12.2
Cyrus city, Pope County	113	9.7	27.4	32	357	20.0	67	135	12.4	37	29.7	–	265	16.8
Daggett Brook township, Crow Wing County	123	8.1	34.1	9	438	33.8	11	175	15.7	19	42.1	10.5	175	10.0
Dahlgren township, Carver County	356	6.5	33.1	123	809	22.5	47	216	11.2	38	13.2	18.4	375	20.8
Dailey township, Mille Lacs County	64	1.6	20.3	5	525	16.7	–	–	–	4	–	–	–	–
Dakota city, Winona County	132	3.8	28.8	69	525	15.3	44	156	12.6	12	41.7	–	300	24.0
Dalbo township, Isanti County	182	7.7	24.7	34	540	26.4	16	171	17.8	21	33.3	23.8	463	14.0
Dale township, Cottonwood County	59	10.2	47.5	3	375	15.0	5	142	35.0+	9	55.6	44.4	175	10.0
Dalton city, Otter Tail County	86	11.6	29.1	24	436	13.3	50	134	17.4	21	9.5	–	273	28.2
Dane Prairie township, Otter Tail County	303	8.9	20.8	116	554	16.8	64	179	12.1	27	11.1	14.8	525	18.6
Danforth township, Pine County	11	36.4	18.2	4	550	22.5	–	–	–	6	66.7	–	–	–
Danielson township, Meeker County	93	6.5	43.0	11	464	23.1	17	164	21.3	16	68.8	–	–	–
Danube city, Renville County	176	4.0	27.3	75	485	17.9	98	154	12.0	33	48.5	–	222	29.6
Danvers city, Swift County	34	5.9	23.5	17	438	11.3	17	163	11.3	2	100.0	–	–	–
Danville township, Blue Earth County	81	2.5	32.1	13	490	21.9	–	–	–	20	15.0	15.0	294	35.0+
Darfur city, Watonwan County	47	–	48.9	10	417	16.7	35	132	13.0	6	33.3	–	417	10.0
Darling township, Morrison County	156	6.4	33.3	28	614	17.5	6	175	10.0	34	70.6	11.8	371	12.2
Darnen township, Stevens County	84	2.4	35.7	19	458	11.9	11	131	12.2	16	75.0	12.5	300	22.5

TIPSII [UPF] GPH527 CENSUS90 72583600 06/18/92 1:41 PM MACHINE: C DATA:CENSUS90S*PH5TIPSDA27. 06/16/92 17:23:34 TAPE: NONE FRAME: 544
TSF:CENSUS90*92. 06/18/92 10:41:18 UTF:CENSUS90*93. 06/18/92 10:41:18 META:CENSUS90S*PH5TABLES27. 06/18/92 11:26:48

[Data based on sample and subject to sampling variability, see text. For definitions of terms and meanings of symbols, see text]

State County Place and [In Selected States] County Subdivision	All owner-occupied housing units			Specified owner-occupied housing units						All renter-occupied housing units				
		Percent with householder moved into unit—		With a mortgage			Not mortgaged				Percent with householder moved into unit—		Specified renter paying cash rent	
	Total	1989 to March 1990	1969 or earlier	Total	Median selected monthly owner costs (dollars)	Median selected monthly owner costs as a percentage of household income in 1989	Total	Median selected monthly owner costs (dollars)	Median selected monthly owner costs as a percentage of household income in 1989	Total	1989 to March 1990	1969 or earlier	Median gross rent (dollars)	Median gross rent as a percentage of household income in 1989
PLACE AND COUNTY SUBDIVISION—Con.														
Darwin city, Meeker County	88	–	39.8	15	388	18.8	40	164	12.9	29	24.1	6.9	306	35.0+
Darwin township, Meeker County	210	9.0	23.8	55	673	20.6	54	200	13.5	28	39.3	–	350	23.3
Dassel city, Meeker County	301	9.6	31.9	133	487	20.2	129	179	12.6	146	30.8	1.4	332	27.3
Dassel township, Meeker County	308	6.2	26.0	103	638	20.8	71	179	13.1	35	42.9	–	413	26.3
Davidson unorg., Aitkin County	17	23.5	11.8	2	750	10.0	4	175	10.0	1	–	–	–	–
Davis township, Kittson County	15	–	33.3	4	600	35.0+	5	142	10.0	7	57.1	–	275	20.0
Dawson city, Lac qui Parle County	533	6.0	32.6	164	423	13.6	317	155	11.6	149	37.6	4.7	285	29.8
Dayton city	1 300	15.5	12.9	752	816	22.1	127	188	13.0	64	53.1	6.3	808	32.6
Hennepin County	1 295	15.5	13.0	747	819	22.1	127	188	13.0	64	53.1	6.3	808	32.6
Wright County	5	–	–	5	750	10.0	–	–	–	–	–	–	–	–
Dead Lake township, Otter Tail County	124	10.5	22.6	21	475	17.5	43	160	13.7	4	50.0	–	–	–
Dean Lake township, Crow Wing County	21	–	33.3	2	550	10.0	–	–	–	1	–	–	–	–
Decoria township, Blue Earth County	261	5.4	35.2	82	695	20.4	60	221	11.3	32	21.9	9.4	365	18.9
Deephaven city, Hennepin County	1 253	8.6	21.4	901	1 153	21.2	266	313	11.6	71	54.9	–	813	30.6
Deer township, Roseau County	45	–	62.2	–	–	–	–	–	–	3	–	–	–	–
Deer Creek city, Otter Tail County	115	10.4	27.8	37	359	13.5	44	156	17.6	30	50.0	–	150	29.2
Deer Creek township, Otter Tail County	90	7.8	37.8	14	383	35.0+	7	175	17.5	13	30.8	–	313	15.0
Deerfield township, Cass County	39	–	23.1	10	567	33.3	7	175	10.0	2	–	–	–	–
Deerfield township, Steele County	156	9.6	28.2	36	700	18.9	19	196	11.2	19	10.5	–	442	10.0
Deerhorn township, Wilkin County	29	10.3	27.6	4	450	27.5	6	200	10.0	8	–	25.0	–	–
Deer Lake unorg., Itasca County	1 011	6.7	16.5	300	545	18.1	216	170	12.0	77	55.8	3.9	448	31.9
Deer Park township, Pennington County	42	–	57.1	–	–	–	7	138	10.0	7	71.4	–	275	10.0
Deer River city, Itasca County	201	9.0	40.8	48	380	20.7	105	149	13.3	130	46.2	–	248	29.2
Deer River township, Itasca County	198	10.1	21.2	37	495	17.6	27	154	13.5	7	57.1	–	358	24.2
Deerwood city, Crow Wing County	181	4.4	25.4	59	398	20.9	62	138	13.8	61	37.7	–	232	30.1
Deerwood township, Crow Wing County	296	9.8	22.6	64	500	18.3	112	159	10.8	45	51.1	–	338	17.5
Deerwood township, Kittson County	61	–	34.4	6	550	27.5	17	154	12.1	6	66.7	–	350	35.0+
De Graff city, Swift County	54	9.3	42.6	12	300	10.0	32	147	12.8	9	33.3	22.2	188	10.0
Delafield township, Jackson County	76	3.9	36.8	8	500	22.5	4	125	20.0	31	32.3	25.8	195	12.9
Delano city, Wright County	654	14.2	21.9	443	709	20.0	183	191	11.0	327	42.2	–	361	28.4
Delavan city, Faribault County	103	7.8	36.9	28	417	11.7	66	159	11.4	9	22.2	–	238	21.3
Delavan township, Faribault County	75	1.3	33.3	19	417	17.3	7	171	14.0	24	33.3	25.0	375	32.5
Delaware township, Grant County	39	12.8	51.3	2	400	25.0	2	125	10.0	6	33.3	–	–	–
Delhi city, Redwood County	29	–	17.2	7	200–	21.3	10	100	12.5	3	100.0	–	275	35.0+
Delhi township, Redwood County	73	6.8	38.4	12	550	10.9	7	144	17.5	27	29.6	7.4	306	14.0
Dell Grove township, Pine County	198	6.6	30.3	18	525	18.0	26	192	10.8	21	47.6	–	350	32.5
Dellwood city, Washington County	278	8.6	15.8	205	1 702	19.4	49	400+	11.4	34	35.3	26.5	292	34.2
Delton township, Cottonwood County	46	–	56.5	–	–	–	8	200	13.3	20	–	50.0	125	10.0
Denham city, Pine County	12	–	50.0	3	250	35.0+	3	125	22.5	–	–	–	–	–
Denmark township, Washington County	332	6.6	23.2	155	950	19.9	39	281	10.9	32	12.5	9.4	463	19.0
Dennison city	50	4.0	42.0	15	650	22.5	26	195	11.8	8	12.5	–	367	32.5
Goodhue County	50	4.0	42.0	15	650	22.5	26	195	11.8	8	12.5	–	367	32.5
Rice County	–	–	–	–	–	–	–	–	–	–	–	–	–	–
Dennison city, Rice County	–	–	–	–	–	–	–	–	–	–	–	–	–	–
Dent city, Otter Tail County	52	3.8	25.0	8	467	25.0	33	134	16.5	12	83.3	–	267	35.0+
Denver township, Rock County	59	5.1	47.5	7	475	23.8	4	125	10.0	18	11.1	16.7	–	–
Derrynane township, Le Sueur County	173	11.6	32.9	36	717	22.8	15	204	11.5	22	9.1	40.9	575	22.5
Des Moines township, Jackson County	96	8.3	36.5	19	425	19.0	13	208	10.0	15	20.0	26.7	325	10.0
Des Moines River township, Murray County	61	–	72.1	9	390	15.0	6	138	15.0	18	16.7	27.8	180	23.3
Detroit township, Becker County	718	14.9	19.2	308	532	20.1	132	166	12.9	122	49.2	6.6	374	23.6
Detroit Lakes city, Becker County	1 785	7.1	27.9	766	516	18.4	689	152	12.2	1 191	39.6	2.9	255	28.4
Dewald township, Nobles County	93	7.5	50.5	3	450	10.0	22	146	18.3	21	28.6	9.5	400	20.0
Dewey township, Roseau County	40	5.0	15.0	2	450	22.5	4	125	10.0	2	100.0	–	–	–
Dexter city, Mower County	90	3.3	22.2	35	492	15.2	34	176	11.7	21	23.8	–	219	22.9
Dexter township, Mower County	95	4.2	48.4	18	629	20.0	3	213	35.0+	13	69.2	–	345	35.0+
Diamond Lake township, Lincoln County	69	5.8	36.2	3	250	32.5	12	313	13.3	15	13.3	20.0	275	10.0
Dieter township, Roseau County	56	3.6	48.2	7	325	10.0	13	132	12.2	8	37.5	25.0	242	10.0
Dilworth city, Clay County	663	7.4	23.7	359	538	17.3	139	198	12.1	290	48.6	–	346	26.7
District 1 unorg., Lake of the Woods County	13	–	46.2	1	450	10.0	8	167	10.0	20	100.0	–	272	33.0
District 2 unorg., Lake of the Woods County	124	–	54.8	31	638	12.9	5	169	16.7	3	100.0	–	475	35.0+
District 3 unorg., Lake of the Woods County	300	15.7	16.3	17	388	10.0	32	192	11.9	37	16.2	10.8	411	26.1
District 4 unorg., Lake of the Woods County	287	4.2	29.6	49	358	20.9	56	182	10.0	30	30.0	43.3	182	12.9
District 5 unorg., Lake of the Woods County	189	5.8	23.8	1	650	10.0	32	155	11.9	11	81.8	–	475	35.0+
Dodge Center city, Dodge County	535	14.4	18.9	291	534	18.3	161	173	13.2	205	47.3	2.4	259	23.6
Dollymount township, Traverse County	18	–	77.8	–	–	–	7	225	10.0	10	–	–	275	35.0+
Donaldson city, Kittson County	21	–	19.0	2	350	10.0	14	200	21.3	5	40.0	–	225	10.0
Donnelly township, Marshall County	6	–	–	2	550	22.5	–	–	–	2	100.0	–	375	10.0
Donnelly city, Stevens County	82	1.2	45.1	21	408	15.0	46	167	11.2	10	70.0	10.0	275	10.0
Donnelly township, Stevens County	67	1.5	50.7	9	617	35.0+	23	169	14.4	2	–	–	–	–
Dora township, Otter Tail County	191	7.9	22.5	27	550	21.3	54	182	12.9	21	23.8	23.8	313	28.8
Doran city, Wilkin County	21	–	19.0	8	400	10.0	11	169	10.0	6	–	–	275	10.0
Douglas township, Dakota County	168	4.8	29.2	52	733	22.5	28	240	16.5	24	54.2	20.8	250	20.0
Dover city, Olmsted County	115	4.3	27.8	60	580	18.8	33	166	13.2	38	50.0	–	339	23.3
Dover township, Olmsted County	114	–	29.8	18	683	26.4	7	225	14.0	30	33.3	13.3	413	26.3

TIPSII [UPF] GPH527 CENSUS90 72583600 06/18/92 1:41 PM MACHINE: C DATA:CENSUS90S*PH5TIPSDA27. 06/16/92 17:23:34 TAPE: NONE FRAME: 545
TSF:CENSUS90*92. 06/18/92 10:41:18 UTF:CENSUS90*93. 06/18/92 10:41:18 META:CENSUS90S*PH5TABLES27. 06/18/92 11:26:48

Table 16. **Homeowner and Renter Characteristics: 1990**—Con.

[Data based on sample and subject to sampling variability, see text. For definitions of terms and meanings of symbols, see text]

State County Place and [In Selected States] County Subdivision	All owner-occupied housing units			Specified owner-occupied housing units						All renter-occupied housing units				
		Percent with householder moved into unit—		With a mortgage			Not mortgaged				Percent with householder moved into unit—		Specified renter paying cash rent	
	Total	1989 to March 1990	1969 or earlier	Total	Median selected monthly owner costs (dollars)	Median selected monthly owner costs as a percentage of household income in 1989	Total	Median selected monthly owner costs (dollars)	Median selected monthly owner costs as a percentage of household income in 1989	Total	1989 to March 1990	1969 or earlier	Median gross rent (dollars)	Median gross rent as a percentage of household income in 1989
PLACE AND COUNTY SUBDIVISION—Con.														
Dovray city, Murray County	29	–	58.6	8	450	22.5	19	144	21.3	4	50.0	–	175	10.0
Dovray township, Murray County	63	–	57.1	–	–	–	2	225	35.0+	16	25.0	43.8	–	–
Dovre township, Kandiyohi County	529	9.5	14.2	330	763	20.8	81	231	12.1	48	66.7	–	409	24.2
Drammen township, Lincoln County	39	5.1	51.3	2	200–	10.0	–	–	–	15	26.7	–	–	–
Dresbach township, Winona County	98	13.3	29.6	55	497	12.5	27	175	10.8	6	66.7	–	–	–
Dryden township, Sibley County	134	5.2	44.8	31	650	27.5	36	195	10.3	20	25.0	40.0	338	15.0
Dublin township, Swift County	46	–	67.4	6	500	15.0	2	275	35.0+	13	15.4	23.1	325	35.0+
Dudley township, Clearwater County	101	5.0	37.6	7	350	17.5	11	204	26.9	3	–	–	–	–
Duluth city, St. Louis County	22 275	8.3	36.5	11 336	493	15.5	8 448	179	12.4	12 288	42.3	2.9	312	29.4
Duluth township, St. Louis County	534	10.1	27.7	103	521	14.7	106	143	10.6	53	39.6	5.7	308	19.4
Dumont city, Traverse County	48	–	33.3	12	350	10.0	34	158	11.7	8	–	–	238	16.7
Dunbar township, Faribault County	86	3.5	52.3	10	500	11.1	17	177	12.1	25	28.0	24.0	280	10.7
Dundas city, Rice County	158	8.2	20.9	93	618	21.5	53	183	11.0	13	38.5	46.2	350	26.7
Dundee city, Nobles County	58	5.2	37.9	14	317	20.0	42	119	12.7	1	–	–	–	–
Dunn township, Otter Tail County	239	7.1	26.8	58	582	18.7	61	138	12.7	12	41.7	–	338	26.5
Dunnell city, Martin County	62	3.2	61.3	15	350	14.4	43	124	11.9	21	42.9	9.5	191	26.3
Durand township, Beltrami County	51	7.8	19.6	5	283	30.8	5	125	30.8	2	–	–	–	–
Eagan city, Dakota County	11 996	17.9	6.1	10 040	973	22.8	635	246	11.6	5 431	65.2	–	604	22.7
Eagle township, Carlton County	175	–	44.6	16	433	21.7	41	201	10.0	16	37.5	12.5	275	32.5
Eagle Bend city, Todd County	196	6.6	25.0	55	381	14.1	95	144	16.9	56	30.4	–	192	27.2
Eagle Lake city, Blue Earth County	468	14.7	16.7	262	623	17.7	79	178	16.8	108	57.4	–	351	24.6
Eagle Lake township, Otter Tail County	106	12.3	32.1	9	710	35.0+	22	150	14.3	20	15.0	30.0	239	13.8
Eagle Point township, Marshall County	21	9.5	28.6	3	525	26.3	–	–	–	6	50.0	–	–	–
Eagle Valley township, Todd County	181	6.1	27.6	14	450	22.5	15	136	25.4	23	26.1	17.4	275	35.0+
Eagle View township, Becker County	20	–	25.0	3	200–	35.0+	11	185	26.3	27	44.4	11.1	220	22.3
East Bethel city, Anoka County	2 455	9.9	8.4	1 592	762	22.5	188	221	13.1	87	32.2	–	607	27.7
East Cass unorg., Cass County	3	–	–	3	550	35.0+	–	–	–	–	–	–	–	–
East Chain township, Martin County	88	2.3	44.3	24	450	17.5	23	157	11.0	31	35.5	6.5	300	10.0
East Cook unorg., Cook County	171	14.6	11.7	18	580	25.0	57	155	10.6	27	29.6	–	–	–
Eastern township, Otter Tail County	84	10.7	36.9	5	383	30.8	3	175	27.5	15	–	–	100–	10.0
East Grand Forks city, Polk County	2 077	8.3	29.0	1 159	625	20.0	673	181	12.7	1 082	44.2	1.1	330	29.5
East Gull Lake city, Cass County	207	7.7	17.9	119	663	23.0	43	216	11.9	24	41.7	–	397	12.7
East Kittson unorg., Kittson County	2	–	100.0	–	–	–	–	–	–	1	–	–	125	10.0
East Koochiching unorg., Koochiching County	146	3.4	19.9	–	–	–	10	175	22.5	9	–	–	425	32.5
East Lake Lillian township, Kandiyohi County	105	2.9	41.9	27	453	20.6	18	190	12.0	22	–	54.5	275	24.2
Easton city, Faribault County	80	2.5	35.0	25	450	12.5	47	173	14.2	13	30.8	–	306	10.0
East Park township, Marshall County	6	–	66.7	–	–	–	–	–	–	–	–	–	–	–
East Side township, Mille Lacs County	219	3.7	21.0	35	535	25.4	97	192	21.1	15	86.7	–	375	30.0
East Valley township, Marshall County	17	11.8	52.9	–	–	–	–	–	–	3	–	100.0	–	–
Echo city, Yellow Medicine County	106	7.5	23.6	28	456	13.3	57	135	11.4	29	13.8	6.9	241	19.3
Echo township, Yellow Medicine County	53	3.8	47.2	3	200–	10.0	–	–	–	23	8.7	26.1	225	10.0
Eckles township, Beltrami County	230	15.7	8.3	46	638	22.2	7	163	11.7	25	64.0	8.0	360	32.5
Eckvoll township, Marshall County	41	14.6	34.1	3	550	15.0	–	–	–	6	33.3	–	275	10.0
Eddy township, Clearwater County	107	5.6	26.2	3	925	35.0+	6	163	15.0	25	16.0	40.0	250	30.0
Eden township, Brown County	97	4.1	55.7	–	–	–	3	100–	–	22	40.9	–	458	24.2
Eden township, Pipestone County	75	–	58.7	7	575	17.5	4	150	10.0	25	44.0	16.0	188	17.5
Eden township, Polk County	67	10.4	47.8	2	200–	10.0	–	–	–	11	–	–	275	16.7
Eden Lake township, Stearns County	366	7.9	27.3	83	567	22.3	98	177	13.3	35	54.3	5.7	396	13.0
Eden Prairie city, Hennepin County	10 479	13.9	5.2	8 924	1 119	22.5	570	320	11.5	3 968	59.2	–	657	23.1
Eden Valley city	226	10.2	30.5	80	482	23.6	122	164	16.7	64	45.3	–	246	34.2
Meeker County	146	12.3	36.3	55	457	25.8	89	162	16.8	46	45.7	–	250	35.0
Stearns County	80	6.3	20.0	25	521	17.9	33	167	16.5	18	44.4	–	240	28.8
Edgerton city, Pipestone County	376	4.3	36.2	102	426	15.2	240	160	12.7	55	29.1	5.5	247	24.2
Edina city, Hennepin County	15 170	7.4	23.7	8 771	1 185	20.3	2 958	332	11.7	4 690	32.2	1.7	654	27.4
Edison township, Swift County	52	7.7	36.5	5	325	35.0+	6	263	15.0	7	42.9	14.3	288	10.0
Edna township, Otter Tail County	231	7.8	17.7	57	673	22.0	93	183	14.8	18	–	44.4	325	35.0+
Edwards township, Kandiyohi County	103	3.9	21.4	33	575	24.6	18	175	12.9	22	22.7	31.8	238	15.0
Effie city, Itasca County	40	7.5	22.5	15	517	18.8	3	225	10.0	4	50.0	–	275	35.0+
Effie unorg., Itasca County	70	–	35.7	–	–	–	8	140	16.0	4	–	–	–	–
Effington township, Otter Tail County	85	–	54.1	2	250	35.0+	5	242	16.7	12	16.7	–	–	–
Eglon township, Clay County	129	5.4	41.1	38	527	21.2	13	209	16.3	11	18.2	–	175	32.5
Eidsvold township, Lyon County	53	1.9	60.4	6	450	20.0	3	138	10.0	22	27.3	4.5	138	10.0
Eitzen city, Houston County	96	9.4	28.1	32	467	23.0	55	177	16.7	6	50.0	–	350	27.5
Elba city, Winona County	70	1.4	20.0	17	390	18.9	22	165	12.2	5	100.0	–	375	16.7
Elba township, Winona County	59	1.7	32.2	10	550	12.5	2	125	10.0	20	15.0	15.0	425	35.0+
Elbow Lake city, Grant County	403	7.9	37.2	134	449	16.1	226	150	14.2	126	30.2	7.9	254	30.0
Elbow Lake township, Grant County	42	9.5	31.0	6	275	15.0	–	–	–	18	33.3	27.8	175	10.0
Eldorado township, Stevens County	32	–	53.1	2	350	10.0	–	–	–	10	70.0	–	375	16.7
Elgin city, Wabasha County	202	12.4	34.7	110	517	13.9	81	164	15.0	77	44.2	5.2	328	22.2
Elgin township, Wabasha County	211	8.1	27.0	89	741	14.6	19	197	17.3	29	37.9	13.8	395	26.3
Elizabeth city, Otter Tail County	51	11.8	37.3	12	371	15.0	27	140	12.9	12	–	–	325	20.0
Elizabeth township, Otter Tail County	192	14.1	22.4	48	577	13.3	49	180	11.4	22	40.9	–	246	13.8
Elk township, Nobles County	88	2.3	46.6	11	563	15.7	9	156	10.0	17	41.2	–	317	28.3
Elk Lake township, Grant County	82	7.3	28.0	9	583	18.0	14	200	10.0	16	50.0	37.5	275	10.0
Elko city, Scott County	72	–	18.1	52	814	23.2	9	238	12.9	5	–	–	575	10.0
Elk River city, Sherburne County	2 724	14.2	12.8	1 888	770	21.5	327	199	11.6	971	52.9	1.8	471	26.7
Elkton township, Clay County	97	5.2	22.7	35	445	12.5	14	175	10.0	10	30.0	10.0	275	10.0
Elkton city, Mower County	51	–	35.3	24	460	26.7	19	147	11.2	8	87.5	–	235	10.0
Ellendale city, Steele County	182	7.1	25.3	82	452	15.2	90	161	12.4	47	36.2	8.5	233	20.7
Ellington township, Dodge County	93	4.3	48.4	22	558	25.0	8	217	16.0	13	23.1	15.4	475	10.0
Ellsborough township, Murray County	62	6.5	74.2	6	350	15.0	–	–	–	15	33.3	20.0	375	27.5
Ellsburg township, St. Louis County	45	–	17.8	–	–	–	5	188	16.7	3	33.3	–	325	35.0+
Ellsworth township, Meeker County	226	8.4	24.3	70	622	21.5	42	192	12.5	23	34.8	8.7	275	22.5

TIPSII [UPF] GPH527 CENSUS90 72583600 06/18/92 1:41 PM MACHINE: C DATA:CENSUS90S*PH5TIPSDA27. 06/16/92 17:23:34 TAPE: NONE FRAME: 546
TSF:CENSUS90*92. 06/18/92 10:41:18 UTF:CENSUS90*93. 06/18/92 10:41:18 META:CENSUS90S*PH5TABLES27. 06/18/92 11:26:48

Table 16. **Homeowner and Renter Characteristics: 1990**—Con.

[Data based on sample and subject to sampling variability, see text. For definitions of terms and meanings of symbols, see text]

State County Place and [In Selected States] County Subdivision	All owner-occupied housing units			Specified owner-occupied housing units						All renter-occupied housing units				
		Percent with householder moved into unit—		With a mortgage			Not mortgaged				Percent with householder moved into unit—		Specified renter paying cash rent	
	Total	1989 to March 1990	1969 or earlier	Total	Median selected monthly owner costs (dollars)	Median selected monthly owner costs as a percentage of household income in 1989	Total	Median selected monthly owner costs (dollars)	Median selected monthly owner costs as a percentage of household income in 1989	Total	1989 to March 1990	1969 or earlier	Median gross rent (dollars)	Median gross rent as a percentage of household income in 1989
PLACE AND COUNTY SUBDIVISION—Con.														
Ellsworth city, Nobles County	195	6.2	36.4	46	382	18.4	136	161	14.9	33	30.3	–	213	18.8
Elm Creek township, Martin County	70	7.1	42.9	14	300	25.0	4	175	27.5	10	10.0	–	–	–
Elmdale city, Morrison County	37	5.4	48.6	14	450	35.0+	13	145	10.0	2	–	–	–	–
Elmdale township, Morrison County	247	2.4	32.8	36	500	20.8	23	146	14.4	16	43.8	12.5	275	32.5
Elmer township, Pipestone County	73	11.0	38.4	4	700	32.5	4	400	27.5	26	7.7	23.1	275	20.8
Elmer township, St. Louis County	52	5.8	40.4	3	450	10.0	15	238	13.6	6	–	50.0	–	–
Elmira township, Olmsted County	81	–	35.8	10	580	20.0	6	163	10.0	25	36.0	8.0	325	32.5
Elmo township, Otter Tail County	105	–	31.4	5	283	10.0	19	118	13.6	20	15.0	20.0	475	35.0+
Elmore city, Faribault County	269	3.7	36.1	96	352	16.2	159	158	15.0	35	37.1	11.4	259	20.5
Elmore township, Faribault County	71	2.8	47.9	6	650	22.5	2	175	10.0	17	41.2	11.8	267	22.5
Elmwood township, Clay County	128	3.1	33.6	34	579	20.0	40	176	11.8	10	20.0	50.0	242	16.7
Elrosa city, Stearns County	65	6.2	40.0	13	625	18.6	45	172	12.2	4	–	50.0	–	–
Ely city, St. Louis County	1 276	7.0	50.8	316	452	15.8	772	160	13.2	512	52.9	7.6	274	31.5
Elysian city	145	13.1	25.5	71	503	19.7	42	175	16.2	28	75.0	–	417	32.5
Le Sueur County	145	13.1	25.5	71	503	19.7	42	175	16.2	28	75.0	–	417	32.5
Waseca County	–	–	–	–	–	–	–	–	–	–	–	–	–	–
Elysian township, Le Sueur County	270	5.2	31.9	86	557	22.9	54	206	12.9	27	37.0	22.2	294	17.5
Emardville township, Red Lake County	71	–	35.2	–	–	–	10	150	14.3	4	100.0	–	–	–
Embarrass township, St. Louis County	286	4.9	47.2	27	413	18.0	58	165	11.4	20	40.0	15.0	213	11.3
Emerald township, Faribault County	84	–	40.5	16	400	17.8	21	134	10.0	19	31.6	5.3	213	12.9
Emily city, Crow Wing County	235	10.2	16.6	43	575	33.2	93	186	14.4	28	25.0	–	317	25.0
Emmet township, Renville County	80	–	36.3	8	367	10.0	12	238	10.0	26	30.8	11.5	254	10.0
Emmons city, Freeborn County	143	7.7	37.1	60	419	14.6	62	168	11.7	33	27.3	6.1	253	23.4
Empire township, Dakota County	382	9.7	27.7	244	833	22.5	45	224	10.7	44	47.7	2.3	568	18.3
Enstrom township, Roseau County	147	15.0	8.8	13	563	16.3	11	125	10.0	10	80.0	–	275	10.0
Enterprise township, Jackson County	69	–	56.5	7	388	35.0+	4	200	10.0	21	38.1	9.5	275	30.0
Equality township, Red Lake County	45	–	57.8	5	383	16.7	5	100–	10.0	10	–	50.0	225	22.5
Erdahl township, Grant County	87	6.9	24.1	26	400	20.0	20	131	11.8	23	65.2	4.3	413	22.5
Erhard city, Otter Tail County	76	10.5	18.4	14	350	11.7	35	122	13.2	7	71.4	28.6	358	16.7
Erhards Grove township, Otter Tail County	143	4.9	33.6	15	413	27.5	20	110	10.0	12	–	50.0	–	–
Ericson township, Renville County	62	–	61.3	9	275	10.0	2	325	35.0+	21	23.8	9.5	250	10.0
Erie township, Becker County	464	11.0	11.6	120	469	16.7	72	162	12.4	40	57.5	–	392	35.0+
Erin township, Rice County	214	7.0	34.6	28	700	21.9	14	167	14.0	10	30.0	–	600	35.0+
Erskine city, Polk County	150	6.0	34.0	52	260	13.3	84	158	20.5	60	41.7	–	213	28.9
Espelie township, Marshall County	9	–	11.1	–	–	–	–	–	–	2	–	–	875	35.0+
Esther township, Polk County	62	–	33.9	25	556	22.5	9	195	12.9	6	–	–	–	–
Euclid township, Polk County	60	8.3	31.7	19	610	21.9	23	172	11.5	10	50.0	20.0	240	23.3
Eureka township, Dakota County	403	8.4	22.8	186	872	23.6	47	246	12.4	44	15.9	11.4	552	31.9
Evan city, Brown County	37	–	48.6	11	350	18.3	22	120	11.6	–	–	–	–	–
Evansville city, Douglas County	173	6.9	23.1	43	440	20.3	111	150	15.4	64	60.9	–	221	27.2
Evansville township, Douglas County	66	6.1	30.3	6	550	32.5	2	100–	10.0	16	37.5	25.0	–	–
Eveleth city, St. Louis County	1 274	5.7	49.2	504	426	14.6	658	162	14.3	520	58.7	1.2	203	28.2
Everglade township, Stevens County	44	–	50.0	8	450	27.5	9	155	10.0	4	–	50.0	–	–
Evergreen township, Becker County	85	7.1	47.1	6	350	20.0	5	142	10.0	14	14.3	14.3	125	22.5
Everts township, Otter Tail County	208	5.8	20.2	52	546	20.0	86	175	12.5	24	12.5	16.7	325	22.5
Ewington township, Jackson County	80	2.5	48.8	11	583	18.3	8	183	21.7	21	23.8	9.5	300	10.0
Excel township, Marshall County	88	4.5	31.8	8	480	16.0	–	–	–	4	50.0	–	–	–
Excelsior city, Hennepin County	472	13.1	32.2	278	865	21.1	121	241	13.8	691	45.6	1.0	462	25.0
Eyota city, Olmsted County	388	8.5	14.7	251	650	17.9	83	180	13.2	117	32.5	1.7	323	26.1
Eyota township, Olmsted County	125	2.4	40.0	27	583	18.0	9	221	11.3	41	36.6	2.4	313	14.2
Fahlun township, Kandiyohi County	86	9.3	22.1	30	467	23.6	6	175	12.0	27	25.9	11.1	238	20.0
Fairbanks township, St. Louis County	32	21.9	12.5	–	–	–	12	100	20.0	–	–	–	–	–
Fairfax township, Polk County	73	8.2	38.4	19	575	15.8	6	325	15.0	13	–	–	313	10.0
Fairfax city, Renville County	397	7.6	38.3	130	384	15.1	232	139	12.6	125	43.2	2.4	263	21.8
Fairfield township, Crow Wing County	103	6.8	28.2	10	450	27.5	24	175	11.0	3	–	66.7	–	–
Fairfield township, Swift County	40	–	52.5	6	750	33.8	–	–	–	22	36.4	18.2	175	32.5
Fair Haven township, Stearns County	347	8.4	19.3	112	565	21.0	60	205	13.0	28	25.0	7.1	325	12.2
Fairmont city, Martin County	3 409	6.3	28.8	1 740	508	19.8	1 224	179	13.0	1 308	44.6	9.3	268	22.9
Fairmont township, Martin County	66	3.0	28.8	21	625	14.0	9	169	12.9	29	17.2	17.2	275	21.7
Fairview township, Cass County	117	14.5	8.5	38	760	25.0	27	188	11.7	10	30.0	30.0	444	20.6
Fairview township, Lyon County	141	4.3	44.7	42	458	12.7	37	166	11.9	39	25.6	17.9	275	20.0
Falcon Heights city, Ramsey County	1 200	3.3	32.7	698	847	16.4	380	280	12.6	816	34.7	1.5	387	24.9
Falk township, Clearwater County	81	13.6	29.6	12	360	30.0	10	264	12.5	8	–	25.0	325	35.0+
Fall Lake township, Lake County	173	3.5	17.9	27	506	14.2	78	167	11.8	27	40.7	–	283	23.6
Falun township, Roseau County	89	12.4	31.5	9	610	10.0	8	150	10.0	10	70.0	–	–	–
Fanny township, Polk County	31	6.5	54.8	6	825	15.0	3	175	10.0	13	38.5	61.5	192	10.0
Farden township, Hubbard County	224	6.3	20.5	60	567	17.1	24	190	12.0	47	40.4	–	331	35.0+
Faribault city, Rice County	4 478	10.7	27.5	2 287	591	17.6	1 275	175	12.9	1 914	36.5	2.3	339	25.6
Farley township, Polk County	22	–	31.8	2	250	35.0+	4	275	20.0	4	50.0	–	375	35.0+
Farming township, Stearns County	231	4.8	49.8	46	518	22.5	14	150	35.0	10	–	70.0	–	–
Farmington city, Dakota County	1 586	13.2	17.7	1 238	809	22.5	306	188	12.0	478	35.1	–	411	25.4
Farmington township, Olmsted County	153	6.5	35.3	35	719	16.7	10	217	14.3	58	10.3	29.3	300	30.0
Farm Island township, Aitkin County	223	16.1	13.9	46	530	24.1	62	162	12.4	16	–	12.5	425	10.0
Farwell city, Pope County	23	–	43.5	5	383	10.0	16	127	12.5	2	–	100.0	–	–
Fawn Lake township, Todd County	146	8.9	30.8	20	550	35.0+	25	163	11.9	8	37.5	–	367	13.3
Faxon township, Sibley County	100	6.0	34.0	32	750	25.0	8	225	10.0	14	28.6	–	575	10.0
Fayal township, St. Louis County	707	4.8	36.6	278	523	17.0	277	174	11.6	37	48.6	–	406	22.5
Featherstone township, Goodhue County	250	4.0	27.2	69	517	15.7	31	194	12.9	20	40.0	20.0	192	12.5
Federal Dam city, Cass County	34	14.7	38.2	9	338	35.0+	14	150	15.6	8	25.0	–	292	29.2
Feeley township, Itasca County	108	9.3	25.9	15	513	15.0	28	160	17.5	9	33.3	–	525	32.5
Felton city, Clay County	82	11.0	20.7	33	406	14.3	34	150	11.7	10	50.0	–	250	20.0
Felton township, Clay County	27	3.7	59.3	–	–	–	7	185	10.0	8	–	62.5	–	–
Fenton township, Murray County	65	6.2	44.6	8	300	20.0	2	175	10.0	14	–	28.6	–	–
Fergus Falls city, Otter Tail County	3 117	8.4	29.6	1 666	508	18.0	1 037	172	12.0	1 963	37.3	2.8	312	27.1
Fergus Falls township, Otter Tail County	361	7.2	21.1	161	592	16.6	66	192	10.3	25	20.0	8.0	356	13.0
Fern township, Hubbard County	62	4.8	9.7	11	608	22.9	5	208	10.0	14	50.0	7.1	158	35.0+
Fertile city, Polk County	299	11.0	36.5	62	414	20.4	194	165	13.8	81	28.4	3.7	195	26.0

TIPSII [UPF] GPH527 CENSUS90 72583600 06/18/92 1:41 PM MACHINE: C DATA:CENSUS90S*PH5TIPSDA27. 06/16/92 17:23:34 TAPE: NONE FRAME: 547
TSF:CENSUS90*92. 06/18/92 10:41:18 UTF:CENSUS90*93. 06/18/92 10:41:18 META:CENSUS90S*PH5TABLES27. 06/18/92 11:26:48

Table 16. **Homeowner and Renter Characteristics: 1990**—Con.

[Data based on sample and subject to sampling variability, see text. For definitions of terms and meanings of symbols, see text]

State County Place and [In Selected States] County Subdivision	All owner-occupied housing units			Specified owner-occupied housing units						All renter-occupied housing units				
		Percent with householder moved into unit—		With a mortgage			Not mortgaged				Percent with householder moved into unit—		Specified renter paying cash rent	
	Total	1989 to March 1990	1969 or earlier	Total	Median selected monthly owner costs (dollars)	Median selected monthly owner costs as a percentage of household income in 1989	Total	Median selected monthly owner costs (dollars)	Median selected monthly owner costs as a percentage of household income in 1989	Total	1989 to March 1990	1969 or earlier	Median gross rent (dollars)	Median gross rent as a percentage of household income in 1989
PLACE AND COUNTY SUBDIVISION—Con.														
Field township, St. Louis County	153	12.4	20.3	24	500	13.3	22	146	12.9	11	54.5	9.1	425	10.0
Fieldon township, Watonwan County	61	6.6	39.3	15	513	23.8	7	213	10.0	34	41.2	5.9	250	20.0
Fifty Lakes city, Crow Wing County	109	18.3	6.4	18	500	28.3	45	191	12.3	11	72.7	–	350	27.5
Fillmore township, Fillmore County	146	3.4	39.7	22	522	20.8	12	160	15.0	34	29.4	20.6	188	12.9
Fine Lakes township, St. Louis County	57	8.8	26.3	5	450	16.7	6	113	15.0	7	100.0	–	225	35.0+
Finlayson city, Pine County	79	15.2	31.6	20	333	20.0	37	120	12.8	28	25.0	7.1	233	35.0+
Finlayson township, Pine County	134	6.0	34.3	19	450	23.8	10	150	12.5	13	53.8	–	238	35.0+
Fisher city, Polk County	111	16.2	26.1	52	536	15.8	51	204	12.1	31	41.9	3.2	221	23.8
Fisher township, Polk County	50	6.0	26.0	7	575	10.0	8	217	13.3	9	11.1	–	–	–
Fish Lake township, Chisago County	376	5.9	15.2	97	586	26.6	51	217	12.2	32	81.3	–	379	28.8
Fleming township, Aitkin County	98	11.2	19.4	20	550	33.0	24	192	18.5	18	–	16.7	275	35.0+
Fleming township, Pine County	31	6.5	25.8	2	350	27.5	–	–	–	–	–	–	–	–
Flensburg city, Morrison County	81	2.5	42.0	13	375	18.6	34	147	18.9	8	75.0	25.0	250	20.0
Flom township, Norman County	77	1.3	58.4	8	300	10.0	14	133	15.6	13	7.7	15.4	138	10.0
Floodwood city, St. Louis County	201	2.5	31.8	39	346	15.0	131	128	13.8	65	15.4	–	173	25.9
Floodwood township, St. Louis County	113	5.3	34.5	3	325	21.3	9	128	10.0	14	21.4	42.9	213	33.8
Flora township, Renville County	63	3.2	47.6	6	550	22.5	6	175	27.5	15	33.3	20.0	225	35.0+
Florence township, Goodhue County	409	9.3	21.3	156	571	19.3	99	168	12.4	41	24.4	14.6	369	21.4
Florence city, Lyon County	19	–	26.3	4	450	10.0	11	111	12.5	2	–	–	275	35.0+
Florida township, Yellow Medicine County	54	13.0	27.8	8	340	16.0	9	100–	15.0	6	–	33.3	–	–
Flowing township, Clay County	22	18.2	40.9	5	483	16.7	3	213	10.0	6	–	–	175	35.0+
Foldahl township, Marshall County	43	–	53.5	3	450	22.5	5	125	10.0	5	–	40.0	–	–
Folden township, Otter Tail County	101	–	42.6	3	350	22.5	10	125	12.5	6	–	66.7	425	10.0
Foley city, Benton County	492	7.9	28.5	210	524	21.3	184	162	14.7	185	27.0	1.6	258	26.2
Folsom township, Traverse County	35	–	51.4	5	225	12.5	13	145	18.6	16	31.3	–	221	15.0
Forada city, Douglas County	48	4.2	16.7	22	463	18.3	22	138	13.8	7	100.0	–	406	20.6
Ford township, Kanabec County	49	–	8.2	7	350	14.0	–	–	–	6	66.7	33.3	–	–
Forest township, Becker County	27	–	33.3	4	300	30.0	7	306	14.0	–	–	–	–	–
Forest township, Rice County	257	12.5	21.0	90	811	17.0	39	231	12.6	36	38.9	16.7	350	24.0
Forest City township, Meeker County	188	12.8	38.3	48	525	21.7	22	193	13.8	26	38.5	7.7	245	21.3
Forest Lake city, Washington County	1 319	10.3	14.4	782	749	23.1	266	227	14.7	973	34.3	1.2	434	28.8
Forest Lake township, Washington County	1 994	12.7	9.9	1 413	864	23.6	243	257	13.1	138	42.0	8.7	627	19.0
Foreston city, Mille Lacs County	103	4.9	24.3	58	464	18.7	28	118	14.0	19	31.6	–	325	35.0+
Forest Prairie township, Meeker County	232	5.6	34.1	80	574	22.7	38	206	15.0	24	50.0	–	406	20.8
Forestville township, Fillmore County	120	4.2	39.2	19	488	12.1	19	146	14.6	22	9.1	18.2	525	35.0+
Fork township, Marshall County	12	16.7	66.7	2	350	10.0	6	163	15.0	–	–	–	–	–
Fortier township, Yellow Medicine County	34	–	58.8	–	–	–	2	125	10.0	7	–	42.9	192	35.0+
Fort Ripley city, Crow Wing County	44	6.8	45.5	23	642	10.5	5	125	22.5	5	100.0	–	325	27.5
Fort Ripley township, Crow Wing County	115	7.8	33.9	36	395	18.9	16	110	10.0	18	38.9	11.1	525	35.0+
Fort Snelling unorg., Hennepin County	–	–	–	–	–	–	–	–	–	7	–	–	625	10.0
Fosston city, Polk County	464	8.8	38.8	175	439	20.5	247	157	13.8	166	34.9	1.2	254	30.9
Fossum township, Norman County	64	4.7	46.9	10	450	10.0	7	163	14.0	12	16.7	33.3	231	35.0+
Foster township, Big Stone County	39	5.1	61.5	2	250	22.5	7	165	17.5	8	–	62.5	–	–
Foster township, Faribault County	100	7.0	49.0	19	444	19.0	16	213	20.0	8	37.5	25.0	567	10.0
Fountain city, Fillmore County	113	5.3	44.2	50	435	12.2	48	176	13.1	7	57.1	–	294	22.5
Fountain township, Fillmore County	92	5.4	40.2	12	520	22.5	8	175	22.5	17	17.6	23.5	275	10.0
Fountain Prairie township, Pipestone County	58	–	58.6	2	550	10.0	–	–	–	11	–	18.2	–	–
Foxhome city, Wilkin County	51	7.8	52.9	17	313	14.2	22	164	12.9	5	40.0	20.0	–	–
Foxhome township, Wilkin County	45	6.7	53.3	9	463	15.0	14	275	17.5	9	–	44.4	425	35.0+
Fox Lake township, Martin County	70	5.7	34.3	16	533	14.5	10	188	16.7	33	21.2	27.3	300	12.5
Framnas township, Stevens County	90	12.2	26.7	14	529	14.0	6	200	10.0	20	30.0	5.0	225	10.0
Franconia township, Chisago County	290	7.9	27.9	78	693	20.5	31	192	10.4	25	36.0	4.0	413	26.3
Frankford township, Mower County	104	9.6	34.6	31	596	20.3	5	125	10.0	19	26.3	5.3	300	25.0
Frankfort township, Wright County	805	5.8	15.5	521	819	21.3	93	236	12.1	59	62.7	10.2	242	13.3
Franklin city, Renville County	165	3.6	38.8	46	372	14.8	88	156	13.5	36	36.1	8.3	175	25.0
Franklin city, St. Louis County	11	–	72.7	–	–	–	8	133	21.7	3	–	–	325	27.5
Franklin township, Wright County	787	4.1	22.0	336	745	22.2	65	201	11.0	50	62.0	28.0	525	10.0
Fraser township, Martin County	83	–	45.8	19	525	14.6	7	215	10.0	29	17.2	6.9	296	13.8
Frazee city, Becker County	300	11.3	33.3	83	446	19.8	151	152	13.9	127	44.1	1.6	252	27.7
Fredenberg township, St. Louis County	250	13.2	24.8	66	642	20.3	48	213	10.4	17	76.5	–	525	32.5
Freeborn city, Freeborn County	90	12.2	38.9	44	518	16.3	39	174	12.6	21	4.8	–	225	20.6
Freeborn township, Freeborn County	102	2.0	50.0	18	571	18.0	15	189	10.7	14	14.3	14.3	325	20.0
Freedom township, Waseca County	125	1.6	56.0	25	450	21.8	18	205	12.9	18	33.3	11.1	356	10.0
Freeland township, Lac qui Parle County	49	4.1	67.3	1	550	22.5	2	225	10.0	14	14.3	28.6	–	–
Freeman township, Freeborn County	160	1.3	51.3	38	450	14.6	23	164	11.0	37	16.2	21.6	417	15.6
Freeport city, Stearns County	178	5.1	43.8	59	446	18.4	103	176	16.9	30	63.3	3.3	192	21.3
Fremont township, Winona County	99	7.1	48.5	11	469	13.8	13	175	10.0	29	6.9	13.8	333	12.0
French township, St. Louis County	193	11.4	20.7	63	650	17.5	80	192	11.8	8	–	12.5	313	35.0+
French Lake township, Wright County	279	9.0	28.0	50	800	25.0	56	190	14.0	44	27.3	22.7	411	23.1
Friberg township, Otter Tail County	205	7.8	29.3	48	475	19.2	17	139	10.0	22	54.5	–	425	20.8
Fridley city, Anoka County	7 364	6.0	33.2	4 822	733	17.8	1 659	205	10.8	3 545	52.3	1.1	485	25.4
Friendship township, Yellow Medicine County	72	2.8	40.3	11	475	35.0+	5	158	10.0	16	50.0	–	319	12.5
Frohn township, Beltrami County	352	9.7	13.9	105	561	18.1	36	179	13.3	39	43.6	5.1	396	34.2
Frost city, Faribault County	100	12.0	32.0	23	295	11.0	72	152	11.1	2	100.0	–	275	22.5
Fulda city, Murray County	415	8.7	32.5	133	375	13.9	241	152	14.4	89	29.2	–	267	30.6
Funkley city, Beltrami County	10	–	–	–	–	–	2	125	10.0	–	–	–	–	–
Gail Lake township, Crow Wing County	35	–	11.4	2	450	10.0	6	113	15.0	5	60.0	–	–	–
Galena township, Martin County	82	8.5	43.9	15	388	16.7	10	150	12.5	14	21.4	21.4	294	14.0
Gales township, Redwood County	44	–	72.7	4	650	27.5	2	250	27.5	14	64.3	–	408	16.7
Garden township, Polk County	73	–	19.2	3	625	15.0	12	190	17.1	20	35.0	25.0	–	–

TIPSII [UPF] GPH527 CENSUS90 72583600 06/18/92 1:41 PM MACHINE: C DATA:CENSUS90S*PH5TIPSDA27. 06/16/92 17:23:34 TAPE: NONE FRAME: 548
TSF:CENSUS90*92. 06/18/92 10:41:18 UTF:CENSUS90*93. 06/18/92 10:41:18 META:CENSUS90S*PH5TABLES27. 06/18/92 11:26:48

Table 16. **Homeowner and Renter Characteristics: 1990**—Con.

[Data based on sample and subject to sampling variability, see text. For definitions of terms and meanings of symbols, see text]

State County Place and [In Selected States] County Subdivision	All owner-occupied housing units			Specified owner-occupied housing units						All renter-occupied housing units				
		Percent with householder moved into unit—		With a mortgage			Not mortgaged				Percent with householder moved into unit—		Specified renter paying cash rent	
	Total	1989 to March 1990	1969 or earlier	Total	Median selected monthly owner costs (dollars)	Median selected monthly owner costs as a percentage of household income in 1989	Total	Median selected monthly owner costs (dollars)	Median selected monthly owner costs as a percentage of household income in 1989	Total	1989 to March 1990	1969 or earlier	Median gross rent (dollars)	Median gross rent as a percentage of household income in 1989
PLACE AND COUNTY SUBDIVISION—Con.														
Garden City township, Blue Earth County	229	3.5	29.7	84	494	19.1	45	180	11.4	24	29.2	25.0	313	27.5
Garfield city, Douglas County	58	6.9	24.1	31	408	12.4	15	147	18.8	23	52.2	–	425	24.2
Garfield township, Lac qui Parle County	60	6.7	41.7	8	400	20.0	3	325	35.0+	21	47.6	–	225	10.0
Garfield township, Polk County	135	9.6	34.1	25	470	23.2	18	170	12.0	10	20.0	–	325	10.0
Garnes township, Red Lake County	59	3.4	33.9	4	300	22.5	2	175	10.0	8	–	–	–	–
Garrison city, Crow Wing County	40	10.0	12.5	7	425	35.0+	9	142	20.5	15	80.0	–	394	30.8
Garrison township, Crow Wing County	183	10.9	16.4	34	585	25.0	45	143	13.2	19	63.2	–	375	35.0
Garvin city, Lyon County	57	3.5	50.9	11	339	21.3	42	117	12.9	9	44.4	–	238	27.5
Gary city, Norman County	65	16.9	35.4	22	345	14.3	34	135	17.9	15	26.7	–	300	15.6
Gaylord city, Sibley County	587	4.9	37.3	225	527	15.8	292	181	13.0	169	42.6	1.8	244	26.8
Gem Lake city, Ramsey County	135	1.5	17.8	84	878	24.6	22	264	12.9	7	42.9	–	575	12.5
Geneva city, Freeborn County	138	6.5	27.5	70	488	17.1	64	165	15.2	41	51.2	–	252	23.6
Geneva township, Freeborn County	146	6.2	46.6	33	504	13.8	23	158	12.1	15	66.7	13.3	300	23.0
Gennessee township, Kandiyohi County	146	6.8	21.9	41	521	15.2	21	154	10.0	17	17.6	11.8	475	10.0
Genola city, Morrison County	23	8.7	26.1	11	292	25.8	5	142	16.7	7	71.4	–	425	25.8
Gentilly township, Polk County	99	8.1	33.3	27	519	20.5	33	163	10.6	16	–	37.5	306	21.3
Georgetown city, Clay County	39	–	41.0	5	383	35.0+	16	163	22.5	4	–	–	175	10.0
Georgetown township, Clay County	51	–	49.0	9	425	12.9	8	167	10.0	10	–	–	100–	10.0
Germania township, Todd County	117	13.7	26.5	7	850	35.0+	5	125	10.0	9	–	–	792	35.0+
Germantown township, Cottonwood County	75	–	44.0	4	925	30.0	5	100–	22.5	18	22.2	11.1	225	27.5
Gervais township, Red Lake County	85	2.4	31.8	6	350	15.0	6	163	10.0	2	–	–	–	–
Getty township, Stearns County	103	2.9	41.7	7	625	24.4	9	175	12.9	8	62.5	–	375	22.5
Gheen unorg., St. Louis County	5	–	40.0	–	–	–	3	125	10.0	–	–	–	–	–
Ghent city, Lyon County	93	4.3	26.9	42	471	12.7	39	175	15.0	25	64.0	–	268	19.2
Gibbon city, Sibley County	281	4.3	45.9	67	361	19.7	184	162	12.7	52	21.2	–	230	20.0
Gilbert city, St. Louis County	685	5.3	50.8	199	427	16.3	431	162	12.8	154	25.3	7.8	299	27.9
Gilchrist township, Pope County	78	–	38.5	8	500	25.0	24	167	12.6	3	–	–	–	–
Gillford township, Wabasha County	134	9.7	33.6	30	550	14.0	1	175	10.0	19	42.1	10.5	275	33.8
Gilman city, Benton County	55	12.7	32.7	17	621	24.2	30	150	27.5	12	33.3	–	225	35.0+
Gilmanton township, Benton County	213	5.6	35.2	33	531	19.4	18	181	10.6	20	15.0	20.0	325	10.0
Girard township, Otter Tail County	198	9.1	10.6	44	625	17.6	76	174	11.5	25	24.0	12.0	363	23.8
Glasgow township, Wabasha County	89	–	20.2	18	500	18.0	7	115	10.0	15	53.3	13.3	375	10.0
Glen township, Aitkin County	139	8.6	20.9	20	411	21.3	54	154	11.7	2	100.0	–	–	–
Glencoe city, McLeod County	1 403	8.6	28.7	595	566	20.3	576	177	11.5	405	35.8	3.5	317	21.6
Glencoe township, McLeod County	182	8.8	44.0	45	573	18.8	23	181	12.1	22	13.6	9.1	292	27.5
Glendorado township, Benton County	221	7.2	30.8	21	519	17.5	15	205	11.5	26	11.5	7.7	375	27.5
Glenville city, Freeborn County	254	6.3	38.2	131	463	20.8	97	152	14.5	48	54.2	–	284	22.2
Glenwood city, Pope County	699	7.2	33.6	268	418	17.6	369	155	13.7	398	36.2	1.5	229	26.2
Glenwood township, Pope County	271	11.1	21.4	79	475	16.8	82	166	11.5	51	41.2	–	290	13.9
Glyndon city, Clay County	233	7.7	23.6	117	626	20.9	50	197	11.9	77	27.3	–	292	30.0
Glyndon township, Clay County	103	3.9	16.5	41	538	18.6	19	245	14.6	13	38.5	–	342	35.0+
Gnesen township, St. Louis County	387	17.3	15.0	97	557	16.7	86	186	14.0	28	53.6	–	421	20.0
Godfrey township, Polk County	96	3.1	28.1	13	425	23.1	23	204	12.8	18	11.1	16.7	183	32.5
Golden Valley city, Hennepin County	6 679	6.8	30.9	4 500	896	18.3	1 465	271	11.7	1 594	31.7	2.5	522	25.7
Golden Valley township, Roseau County	59	8.5	25.4	2	450	10.0	5	131	10.0	10	–	20.0	292	25.8
Gonvick city, Clearwater County	99	11.1	39.4	38	375	14.6	42	150	22.5	37	18.9	–	175	24.8
Good Hope township, Itasca County	48	6.3	27.1	5	617	35.0+	4	167	10.0	2	–	–	–	–
Good Hope township, Norman County	16	18.8	31.3	2	600	22.5	2	225	35.0+	6	–	–	–	–
Goodhue city, Goodhue County	168	7.7	33.9	73	534	17.4	91	185	14.4	41	56.1	–	289	23.9
Goodhue township, Goodhue County	166	13.3	35.5	27	571	22.5	12	178	12.0	45	35.6	11.1	346	18.0
Goodland township, Itasca County	154	6.5	27.9	14	471	20.0	31	173	11.5	6	66.7	–	350	10.0
Goodridge city, Pennington County	35	5.7	45.7	7	338	11.7	19	129	20.5	12	25.0	–	143	35.0+
Goodridge township, Pennington County	15	–	53.3	2	450	10.0	–	–	–	8	25.0	25.0	225	10.0
Good Thunder city, Blue Earth County	174	3.4	28.2	80	453	19.0	78	163	13.0	47	53.2	–	315	24.6
Goodview city, Winona County	915	15.1	24.0	432	560	17.1	235	188	12.2	157	50.3	–	429	20.8
Goose Prairie township, Clay County	53	3.8	34.0	5	417	16.7	6	138	10.0	13	76.9	–	250	13.3
Gordon township, Todd County	201	4.5	24.9	52	573	18.6	33	156	11.8	19	42.1	26.3	400	30.0
Gorman township, Otter Tail County	132	8.3	22.7	27	625	16.9	21	186	11.1	7	–	14.3	–	–
Gorton township, Grant County	27	–	55.6	2	250	27.5	4	150	10.0	3	–	–	–	–
Gould township, Cass County	54	14.8	11.1	14	267	15.6	7	163	35.0+	19	10.5	–	108	10.0
Grace township, Chippewa County	53	9.4	49.1	10	450	27.5	5	258	16.7	7	–	28.6	325	10.0
Graceville city, Big Stone County	213	4.2	34.3	67	392	23.8	102	160	13.1	66	36.4	–	247	22.9
Graceville township, Big Stone County	34	5.9	35.3	2	450	10.0	2	175	10.0	2	–	100.0	–	–
Grafton township, Sibley County	77	11.7	54.5	12	475	20.0	6	175	10.0	16	12.5	43.8	225	22.5
Graham township, Benton County	141	3.5	31.2	15	492	11.5	5	142	10.0	27	22.2	–	275	35.0+
Graham Lakes township, Nobles County	72	2.8	48.6	14	450	17.5	8	275	13.3	18	–	11.1	263	10.0
Granada city, Martin County	121	10.7	35.5	46	417	20.0	51	144	13.3	29	34.5	–	275	31.3
Granby township, Nicollet County	65	29.2	33.8	13	713	16.3	2	175	10.0	15	26.7	13.3	138	10.0
Grand Forks township, Polk County	79	5.1	39.2	31	670	25.2	21	259	16.2	–	–	–	–	–
Grand Lake township, St. Louis County	717	10.9	21.5	267	591	20.6	161	213	12.0	49	32.7	–	330	35.0+
Grand Marais city, Cook County	332	6.3	26.5	118	600	20.0	143	181	14.7	178	49.4	1.1	320	23.4
Grand Meadow city, Mower County	300	8.0	27.0	129	474	15.5	135	166	11.7	71	40.8	–	267	24.8
Grand Meadow township, Mower County	98	9.2	46.9	20	614	16.7	14	225	12.7	26	11.5	–	125	10.0
Grand Plain township, Marshall County	19	15.8	57.9	–	–	–	–	–	–	6	–	–	–	–
Grand Portage unorg., Cook County	78	–	7.7	25	406	17.9	35	146	13.5	55	34.5	–	301	16.7
Grand Prairie township, Nobles County	76	–	39.5	14	443	12.7	7	185	10.0	13	15.4	23.1	375	10.0
Grand Rapids city, Itasca County	2 112	7.4	31.6	898	513	18.5	940	172	12.0	1 131	40.1	2.6	304	28.3
Grand Rapids township, Itasca County	3 199	7.5	26.4	1 342	517	17.9	1 201	170	12.0	1 329	40.3	2.3	322	28.3
Grandview township, Lyon County	80	5.0	36.3	19	425	15.8	7	225	10.0	27	29.6	7.4	388	27.5
Grange township, Pipestone County	68	4.4	47.1	7	470	14.0	7	158	10.0	22	13.6	9.1	258	10.0
Granite township, Morrison County	127	2.4	22.0	10	575	26.3	9	138	15.0	6	–	33.3	375	10.0
Granite Falls township, Chippewa County	91	1.1	33.0	13	717	21.3	6	175	15.0	7	–	28.6	325	35.0+
Granite Falls city	894	6.2	32.4	405	472	15.6	393	149	12.1	399	32.3	2.0	268	23.2
Chippewa County	194	7.7	23.7	57	446	11.6	85	141	12.0	107	39.3	–	268	22.7
Yellow Medicine County	700	5.7	34.9	348	475	16.5	308	152	12.1	292	29.8	2.7	269	23.8
Granite Ledge township, Benton County	176	4.0	34.1	31	544	22.3	9	142	23.8	16	68.8	–	375	10.0
Granite Rock township, Redwood County	66	4.5	40.9	12	475	21.3	–	–	–	20	30.0	25.0	–	–

TIPSII [UPF] GPH527 CENSUS90 72583600 06/18/92 1:41 PM MACHINE: C DATA:CENSUS90S*PH5TIPSDA27. 06/16/92 17:23:34 TAPE: NONE FRAME: 549
TSF:CENSUS90*92. 06/18/92 10:41:18 UTF:CENSUS90*93. 06/18/92 10:41:18 META:CENSUS90S*PH5TABLES27. 06/18/92 11:26:48

Table 16. **Homeowner and Renter Characteristics: 1990**—Con.

[Data based on sample and subject to sampling variability, see text. For definitions of terms and meanings of symbols, see text]

State County Place and [In Selected States] County Subdivision	All owner-occupied housing units			Specified owner-occupied housing units						All renter-occupied housing units				
		Percent with householder moved into unit—		With a mortgage			Not mortgaged				Percent with householder moved into unit—		Specified renter paying cash rent	
	Total	1989 to March 1990	1969 or earlier	Total	Median selected monthly owner costs (dollars)	Median selected monthly owner costs as a percentage of household income in 1989	Total	Median selected monthly owner costs (dollars)	Median selected monthly owner costs as a percentage of household income in 1989	Total	1989 to March 1990	1969 or earlier	Median gross rent (dollars)	Median gross rent as a percentage of household income in 1989
PLACE AND COUNTY SUBDIVISION—Con.														
Grant township, Washington County	1 145	10.1	14.2	621	1 098	21.1	121	312	12.7	28	32.1	–	675	35.0+
Grant Valley township, Beltrami County	311	9.3	12.5	78	539	20.5	25	153	13.9	38	57.9	7.9	381	32.5
Granville township, Kittson County	41	–	48.8	3	1 125	35.0+	5	258	35.0+	2	100.0	–	–	–
Grass Lake township, Kanabec County	274	9.5	25.2	49	592	17.5	12	175	10.0	28	60.7	7.1	338	32.5
Grasston city, Kanabec County	40	–	20.0	21	417	24.2	12	125	10.0	3	33.3	–	375	27.5
Grattan township, Itasca County	19	10.5	31.6	–	–	–	5	125	10.0	4	25.0	75.0	–	–
Gray township, Pipestone County	83	8.4	30.1	14	280	20.0	19	188	11.2	18	22.2	–	275	10.0
Great Bend township, Cottonwood County	209	5.7	36.8	74	457	18.0	43	149	10.5	41	31.7	14.6	363	17.9
Great Scott township, St. Louis County	209	13.4	21.5	41	361	14.6	63	144	13.3	18	27.8	–	275	23.1
Greenbush township, Mille Lacs County	313	8.6	24.0	68	590	17.4	19	172	10.0	22	81.8	–	306	25.6
Greenbush city, Roseau County	228	11.0	29.4	73	430	13.8	95	177	12.8	69	53.6	1.4	252	25.5
Greenfield city, Hennepin County	426	7.7	15.7	235	866	21.5	49	230	14.4	31	22.6	9.7	475	22.9
Greenfield township, Wabasha County	383	8.4	17.8	150	603	19.2	124	182	11.7	26	69.2	–	308	22.5
Green Isle city, Sibley County	87	4.6	55.2	34	400	16.2	43	162	12.6	4	–	100.0	–	–
Green Isle township, Sibley County	190	5.3	40.0	33	604	15.7	16	221	13.3	25	16.0	40.0	–	–
Green Lake township, Kandiyohi County	432	8.1	19.2	219	653	18.7	79	218	13.2	28	57.1	–	413	19.0
Greenleaf township, Meeker County	211	6.2	31.3	77	591	14.3	34	215	10.3	25	20.0	–	267	16.0
Green Meadow township, Norman County	38	–	55.3	–	–	–	9	168	14.0	5	40.0	60.0	–	–
Green Prairie township, Morrison County	215	7.0	16.3	90	530	16.4	25	170	12.5	2	100.0	–	–	–
Greenvale township, Dakota County	210	4.3	30.5	57	875	17.8	14	240	11.7	24	–	29.2	313	12.5
Green Valley township, Becker County	91	8.8	35.2	1	350	35.0+	1	175	10.0	6	–	100.0	–	–
Greenwald city, Stearns County	71	–	35.2	11	463	25.6	49	187	11.7	10	20.0	40.0	325	10.0
Greenway township, Itasca County	693	6.2	41.4	199	435	16.7	351	134	12.9	101	49.5	2.0	198	29.2
Greenwood township, Clearwater County	27	11.1	44.4	–	–	–	2	125	10.0	5	40.0	–	–	–
Greenwood township, St. Louis County	200	16.0	10.0	76	636	20.4	90	182	12.2	20	50.0	–	344	20.6
Greenwood city, Hennepin County	206	7.8	24.3	142	1 087	23.2	57	400+	13.0	44	36.4	9.1	679	21.7
Gregory township, Mahnomen County	30	6.7	56.7	2	450	22.5	3	275	10.0	5	–	–	175	22.5
Grey Cloud Island township, Washington County	149	6.7	40.9	67	818	22.4	50	260	13.0	19	31.6	10.5	625	17.8
Grey Eagle city, Todd County	117	6.8	23.1	38	357	20.0	58	136	18.7	40	17.5	–	147	22.5
Grey Eagle township, Todd County	163	5.5	34.4	32	517	17.8	34	150	13.1	23	17.4	17.4	145	12.9
Grimstad township, Roseau County	53	11.3	24.5	6	450	10.0	12	130	12.0	8	–	25.0	–	–
Grove township, Stearns County	140	2.9	27.1	40	631	21.5	17	256	11.7	25	12.0	–	363	28.8
Grove City city, Meeker County	169	8.9	27.2	71	383	13.9	71	139	11.3	59	44.1	6.8	225	21.5
Grove Lake township, Pope County	97	6.2	30.9	15	379	11.5	14	156	17.5	7	–	57.1	275	10.0
Grove Park township, Polk County	87	8.0	37.9	18	440	22.5	24	186	30.0	8	–	12.5	338	15.0
Grygla city, Marshall County	63	11.1	25.4	14	283	20.6	30	129	12.5	48	22.9	–	143	31.3
Gully city, Polk County	46	–	39.1	2	450	22.5	24	133	12.0	9	55.6	–	263	22.5
Gully township, Polk County	34	11.8	38.2	–	–	–	5	169	12.5	6	–	33.3	475	35.0+
Guthrie township, Hubbard County	116	–	31.0	13	525	16.3	6	138	22.5	9	11.1	–	238	15.0
Hackensack city, Cass County	62	4.8	21.0	18	425	25.0	37	146	13.2	48	31.3	–	327	31.7
Hadley city, Murray County	35	5.7	40.0	11	358	13.8	15	134	10.0	4	50.0	–	225	32.5
Hagali township, Beltrami County	74	6.8	18.9	7	550	26.3	6	100	10.0	4	100.0	–	350	35.0
Hagen township, Clay County	67	7.5	38.8	6	450	15.0	2	125	22.5	–	–	–	–	–
Halden township, St. Louis County	47	17.0	38.3	–	–	–	5	158	16.7	3	–	–	–	–
Hale township, McLeod County	257	1.6	38.9	59	550	18.4	37	188	13.7	50	10.0	26.0	371	19.2
Hallock city, Kittson County	404	6.2	26.5	151	487	12.3	204	174	12.4	105	21.9	3.8	269	23.6
Hallock township, Kittson County	43	4.7	46.5	9	490	23.8	4	250	10.0	–	–	–	–	–
Halma city, Kittson County	26	–	65.4	5	425	26.9	15	106	10.0	2	100.0	–	–	–
Halstad city, Norman County	188	6.4	28.2	75	481	15.3	86	175	12.8	73	32.9	8.2	219	24.3
Halstad township, Norman County	61	3.3	49.2	15	506	18.8	7	156	10.0	12	33.3	8.3	525	10.0
Hamburg city, Carver County	149	5.4	35.6	71	622	20.7	69	199	13.0	39	28.2	5.1	264	23.2
Hamden township, Becker County	74	12.2	32.4	10	525	31.3	–	–	–	2	100.0	–	325	10.0
Ham Lake city, Anoka County	2 583	9.9	13.0	1 710	800	21.5	254	196	10.9	137	48.2	–	488	22.1
Hamlin township, Lac qui Parle County	52	9.6	36.5	8	433	27.5	5	131	10.0	16	37.5	25.0	275	10.0
Hammer township, Yellow Medicine County	86	–	37.2	13	283	16.3	9	182	12.9	16	–	–	144	17.5
Hammond township, Polk County	25	8.0	68.0	2	250	10.0	9	195	10.0	3	66.7	–	–	–
Hammond city, Wabasha County	54	13.0	13.0	23	570	14.4	19	136	14.6	23	39.1	–	275	35.0+
Hampden township, Kittson County	12	–	50.0	–	–	–	4	225	10.0	7	–	–	–	–
Hampton city, Dakota County	84	10.7	40.5	39	577	16.3	34	180	11.3	28	39.3	–	375	35.0+
Hampton township, Dakota County	236	8.1	22.5	88	787	21.3	21	238	11.1	26	23.1	30.8	492	21.3
Hamre township, Beltrami County	16	–	56.3	–	–	–	–	–	–	–	–	–	–	–
Hancock township, Carver County	101	5.0	40.6	12	667	10.9	3	400+	10.0	6	–	33.3	375	10.0
Hancock city, Stevens County	230	3.0	33.9	66	340	17.8	150	145	12.0	72	45.8	2.8	265	22.5
Hangaard township, Clearwater County	7	–	–	–	–	–	–	–	–	1	–	–	–	–
Hanley Falls city, Yellow Medicine County	88	4.5	43.2	23	383	22.5	47	172	15.5	26	61.5	–	250	22.1
Hanover city	221	7.2	17.2	130	829	21.8	39	210	15.6	33	21.2	–	363	22.5
Hennepin County	71	4.2	21.1	28	914	23.3	11	196	13.8	6	–	–	275	10.0
Wright County	150	8.7	15.3	102	809	21.6	28	219	16.5	27	25.9	–	367	23.5
Hanska city, Brown County	142	9.9	29.6	85	418	16.3	47	140	13.4	24	29.2	12.5	223	22.5
Hansonville township, Lincoln County	45	4.4	60.0	–	–	–	–	–	–	7	28.6	–	275	10.0
Hantho township, Lac qui Parle County	40	–	65.0	2	550	27.5	2	125	22.5	7	100.0	–	–	–
Harding city, Morrison County	33	–	45.5	3	450	35.0+	20	179	28.3	4	25.0	–	275	35.0+
Hardwick city, Rock County	77	11.7	23.4	31	339	19.4	36	166	13.8	14	50.0	–	180	20.0
Harmony city, Fillmore County	356	5.1	28.7	123	437	18.4	179	147	12.2	102	38.2	5.9	195	25.1
Harmony township, Fillmore County	119	5.0	35.3	13	530	18.6	5	138	10.0	21	33.3	–	–	–
Harris city, Chisago County	243	6.2	18.9	97	557	22.5	32	180	18.8	43	41.9	4.7	225	26.9
Harris township, Itasca County	935	9.1	21.3	386	606	19.2	237	180	12.0	89	69.7	–	372	21.1
Harrison township, Kandiyohi County	163	11.7	31.9	50	560	21.8	29	171	11.2	27	25.9	11.1	369	21.9
Hart township, Winona County	72	4.2	37.5	1	1 125	27.5	8	133	10.0	32	18.8	18.8	308	10.0

TIPSII [UPF] GPH527 CENSUS90 72583600 06/18/92 1:41 PM MACHINE: C DATA:CENSUS90S*PH5TIPSDA27. 06/16/92 17:23:34 TAPE: NONE FRAME: 550
TSF:CENSUS90*92. 06/18/92 10:41:18 UTF:CENSUS90*93. 06/18/92 10:41:18 META:CENSUS90S*PH5TABLES27. 06/18/92 11:26:48

Table 16. **Homeowner and Renter Characteristics: 1990**—Con.

[Data based on sample and subject to sampling variability, see text. For definitions of terms and meanings of symbols, see text]

State County Place and [In Selected States] County Subdivision	All owner-occupied housing units			Specified owner-occupied housing units						All renter-occupied housing units				
		Percent with householder moved into unit—		With a mortgage			Not mortgaged				Percent with householder moved into unit—		Specified renter paying cash rent	
	Total	1989 to March 1990	1969 or earlier	Total	Median selected monthly owner costs (dollars)	Median selected monthly owner costs as a percentage of household income in 1989	Total	Median selected monthly owner costs (dollars)	Median selected monthly owner costs as a percentage of household income in 1989	Total	1989 to March 1990	1969 or earlier	Median gross rent (dollars)	Median gross rent as a percentage of household income in 1989
PLACE AND COUNTY SUBDIVISION—Con.														
Hartford township, Todd County	174	4.6	32.8	31	465	12.9	45	146	16.7	23	–	–	231	21.9
Hart Lake township, Hubbard County	115	5.2	20.0	7	575	27.5	10	210	10.0	12	41.7	25.0	–	–
Hartland city, Freeborn County	96	8.3	42.7	38	425	15.2	51	142	13.2	13	53.8	–	236	14.3
Hartland township, Freeborn County	100	3.0	50.0	13	442	16.3	13	132	10.0	24	16.7	20.8	363	32.5
Harvey township, Meeker County	99	4.0	22.2	29	642	22.2	7	265	14.0	23	60.9	8.7	275	10.0
Hassan township, Hennepin County	555	7.0	15.5	329	845	21.3	56	231	17.5	30	23.3	16.7	333	16.7
Hassan Valley township, McLeod County	247	6.1	29.1	96	681	19.6	17	191	10.0	11	–	45.5	475	32.5
Hastings city	3 911	10.3	24.4	2 334	775	20.9	879	202	11.3	1 494	47.0	1.1	442	27.2
Dakota County	3 911	10.3	24.4	2 334	775	20.9	879	202	11.3	1 494	47.0	1.1	442	27.2
Washington County	–	–	–	–	–	–	–	–	–	–	–	–	–	–
Hatfield city, Pipestone County	17	17.6	11.8	–	–	–	12	125	12.0	6	100.0	–	375	22.5
Haugen township, Aitkin County	63	19.0	27.0	8	267	16.0	16	175	13.3	5	40.0	–	275	22.5
Havana township, Steele County	181	9.4	30.9	38	711	26.4	23	192	10.5	31	41.9	25.8	315	12.1
Havelock township, Chippewa County	55	7.3	54.5	10	438	16.7	–	–	–	13	7.7	7.7	133	10.0
Haven township, Sherburne County	508	7.5	16.3	249	670	18.0	81	195	11.7	108	66.7	5.6	457	23.3
Haverhill township, Olmsted County	444	11.9	20.0	216	1 118	18.5	57	235	10.2	56	42.9	12.5	334	24.4
Hawk Creek township, Renville County	73	–	58.9	8	450	20.0	8	175	11.4	17	41.2	17.6	250	35.0+
Hawley city, Clay County	473	5.7	29.6	200	517	16.1	187	168	13.3	184	28.3	2.7	256	24.8
Hawley township, Clay County	112	–	10.7	50	587	15.2	9	181	12.9	11	27.3	36.4	267	13.3
Hay Brook township, Kanabec County	64	–	23.4	6	550	27.5	2	225	10.0	9	33.3	33.3	375	27.5
Hay Creek township, Goodhue County	210	8.1	19.0	41	575	16.4	15	192	11.5	26	23.1	15.4	292	18.8
Hayes township, Swift County	60	–	46.7	4	500	35.0+	2	175	10.0	23	17.4	21.7	288	12.9
Hayfield city, Dodge County	362	11.3	23.2	177	524	18.4	136	171	12.8	112	47.3	1.8	291	22.9
Hayfield township, Dodge County	115	7.0	50.4	20	550	20.0	10	219	10.0	14	42.9	–	275	22.5
Hay Lake unorg., St. Louis County	41	17.1	29.3	15	475	13.6	4	125	10.0	–	–	–	–	–
Hayland township, Mille Lacs County	89	4.5	28.1	4	700	20.0	4	133	10.0	11	18.2	45.5	275	10.0
Hayward city, Freeborn County	86	10.5	39.5	32	425	12.3	51	149	11.3	16	–	12.5	192	22.5
Hayward township, Freeborn County	132	6.1	38.6	31	464	19.4	13	163	11.8	29	13.8	6.9	313	30.8
Hazel Run city, Yellow Medicine County	31	19.4	35.5	6	350	22.5	19	147	12.7	3	–	–	175	10.0
Hazel Run township, Yellow Medicine County	58	–	44.8	12	550	12.0	2	175	10.0	15	13.3	13.3	325	10.0
Hazelton township, Aitkin County	194	9.3	17.5	30	715	26.9	73	191	14.9	–	–	–	–	–
Hazelton township, Kittson County	37	5.4	54.1	–	–	–	8	183	10.0	8	37.5	–	475	32.5
Hector city, Renville County	403	7.2	29.8	145	465	13.7	213	159	12.3	88	39.8	8.0	279	25.6
Hector township, Renville County	99	8.1	42.4	18	417	11.3	11	196	12.2	14	21.4	21.4	325	10.0
Hegbert township, Swift County	51	–	56.9	–	–	–	2	125	10.0	2	–	–	–	–
Hegne township, Norman County	24	–	41.7	–	–	–	4	100	10.0	2	–	–	–	–
Heidelberg city, Le Sueur County	21	–	71.4	1	550	35.0+	13	185	18.6	7	42.9	–	–	–
Heier township, Mahnomen County	52	15.4	30.8	6	350	22.5	–	–	–	6	–	66.7	–	–
Height of Land township, Becker County	202	5.4	17.3	33	493	16.5	30	138	10.7	29	44.8	31.0	225	35.0+
Heikkila Lake unorg., St. Louis County	454	9.3	27.3	159	458	14.7	60	173	13.6	35	40.0	–	292	24.7
Helen township, McLeod County	256	1.6	32.8	78	629	21.0	23	229	11.0	23	4.3	26.1	242	10.0
Helena township, Scott County	333	4.5	25.8	119	779	21.2	19	206	19.0	19	31.6	–	475	32.5
Helga township, Hubbard County	300	6.3	16.3	62	492	14.1	24	150	14.1	16	37.5	–	289	35.0+
Helgeland township, Polk County	18	–	66.7	2	650	22.5	–	–	–	6	–	–	–	–
Henderson city, Sibley County	249	12.4	29.3	109	477	17.6	93	187	12.4	56	37.5	3.6	230	23.9
Henderson township, Sibley County	157	9.6	39.5	31	594	16.3	24	217	11.4	42	33.3	7.1	334	12.8
Hendricks city, Lincoln County	254	4.7	34.3	46	343	15.3	204	152	13.2	65	23.1	12.3	191	27.2
Hendricks township, Lincoln County	76	5.3	25.0	10	550	27.5	9	129	10.0	19	26.3	–	138	10.0
Hendrickson township, Hubbard County	100	–	26.0	9	450	27.5	13	185	18.6	–	–	–	–	–
Hendrum city, Norman County	88	15.9	27.3	31	408	18.2	48	177	14.1	23	43.5	–	306	27.5
Hendrum township, Norman County	51	7.8	45.1	6	550	15.0	8	200	13.3	8	50.0	–	325	35.0+
Henning city, Otter Tail County	219	5.5	32.0	52	400	14.9	141	141	14.6	102	24.5	4.9	187	29.3
Henning township, Otter Tail County	113	5.3	36.3	5	538	21.3	7	144	17.5	15	40.0	–	–	–
Henrietta township, Hubbard County	414	12.3	16.2	146	530	16.6	79	171	14.8	42	38.1	–	347	24.6
Henriette city, Pine County	30	10.0	10.0	11	375	13.8	11	104	10.0	5	100.0	–	392	35.0+
Henryville township, Renville County	63	3.2	63.5	–	–	–	8	183	20.0	16	–	–	–	–
Hereim township, Roseau County	80	16.3	22.5	10	350	16.7	9	145	12.9	3	–	–	–	–
Herman city, Grant County	166	4.2	39.2	46	423	20.0	110	156	12.8	41	24.4	–	158	26.9
Hermantown city, St. Louis County	1 942	12.6	29.8	716	586	16.0	494	194	14.5	250	44.0	–	378	28.6
Heron Lake city, Jackson County	243	9.1	26.3	98	408	15.7	133	160	14.5	55	38.2	–	241	30.3
Heron Lake township, Jackson County	117	9.4	38.5	20	433	18.2	34	121	10.0	31	16.1	35.5	225	10.0
Hersey township, Nobles County	57	5.3	33.3	5	617	25.8	11	144	13.8	26	11.5	–	267	14.0
Hewitt city, Todd County	83	4.8	18.1	17	313	26.8	39	125	13.4	27	66.7	–	292	35.0+
Hibbing city, St. Louis County	5 570	7.3	41.1	2 129	487	15.9	2 532	169	12.6	1 869	46.3	3.3	236	26.5
Hickory township, Pennington County	30	20.0	50.0	3	450	10.0	2	175	22.5	6	33.3	–	–	–
Higdem township, Polk County	37	–	59.5	6	400	27.5	6	325	10.0	7	100.0	–	–	–
High Forest township, Olmsted County	273	2.9	40.3	70	723	17.9	35	167	13.5	50	46.0	10.0	335	15.0
Highland township, Wabasha County	114	7.0	28.9	10	525	10.0	6	188	10.0	27	14.8	29.6	325	10.0
Highland Grove township, Clay County	96	11.5	40.6	13	436	18.6	10	175	16.7	11	18.2	18.2	275	35.0+
Highlanding township, Pennington County	58	–	32.8	3	450	22.5	6	175	10.0	8	25.0	37.5	–	–
Highwater township, Cottonwood County	55	–	38.2	9	525	35.0+	3	175	10.0	14	14.3	14.3	188	10.0
Hill township, Kittson County	8	–	37.5	–	–	–	3	275	10.0	2	–	100.0	–	–
Hill City city, Aitkin County	126	11.1	22.2	47	435	28.0	55	179	17.7	66	45.5	–	177	30.6
Hill Lake township, Aitkin County	136	3.7	20.6	37	488	21.8	31	215	13.5	4	50.0	–	–	–
Hillman township, Kanabec County	102	4.9	21.6	12	457	22.5	2	225	10.0	6	66.7	–	350	10.0
Hillman city, Morrison County	12	33.3	16.7	2	350	27.5	5	208	10.0	4	75.0	25.0	–	–
Hillman township, Morrison County	44	11.4	13.6	3	450	10.0	2	175	10.0	3	–	–	375	35.0+
Hill River township, Polk County	63	–	55.6	3	375	10.0	3	175	22.5	5	100.0	–	325	10.0
Hills city, Rock County	181	5.5	31.5	53	418	13.6	115	156	13.1	33	39.4	–	283	21.5
Hillsdale township, Winona County	281	13.2	10.0	39	738	20.8	20	193	10.5	50	68.0	–	388	27.9
Hilltop city, Anoka County	297	13.1	8.1	20	645	25.6	2	175	10.0	107	49.5	–	408	30.0

TIPSII [UPF] GPH527 CENSUS90 72583600 06/18/92 1:41 PM MACHINE: C DATA:CENSUS90S*PH5TIPSDA27. 06/16/92 17:23:34 TAPE: NONE FRAME: 551
TSF:CENSUS90*92. 06/18/92 10:41:18 UTF:CENSUS90*93. 06/18/92 10:41:18 META:CENSUS90S*PH5TABLES27. 06/18/92 11:26:48

Table 16. **Homeowner and Renter Characteristics: 1990**—Con.

[Data based on sample and subject to sampling variability, see text. For definitions of terms and meanings of symbols, see text]

State County Place and [In Selected States] County Subdivision	All owner-occupied housing units			Specified owner-occupied housing units						All renter-occupied housing units				
		Percent with householder moved into unit—		With a mortgage			Not mortgaged				Percent with householder moved into unit—		Specified renter paying cash rent	
	Total	1989 to March 1990	1969 or earlier	Total	Median selected monthly owner costs (dollars)	Median selected monthly owner costs as a percentage of household income in 1989	Total	Median selected monthly owner costs (dollars)	Median selected monthly owner costs as a percentage of household income in 1989	Total	1989 to March 1990	1969 or earlier	Median gross rent (dollars)	Median gross rent as a percentage of household income in 1989
PLACE AND COUNTY SUBDIVISION—Con.														
Hinckley city, Pine County	269	8.9	26.0	113	432	16.4	119	137	12.4	137	35.0	5.1	241	25.9
Hinckley township, Pine County	212	5.7	25.5	25	525	15.6	15	142	20.8	13	15.4	15.4	325	27.5
Hines township, Beltrami County	176	5.7	18.2	39	450	18.5	30	135	11.5	25	24.0	12.0	375	35.0+
Hiram township, Cass County	78	12.8	20.5	11	556	23.5	24	212	13.3	12	75.0	–	575	10.0
Hitterdal city, Clay County	70	8.6	32.9	29	375	16.9	31	140	12.4	22	22.7	–	314	31.5
Hobart township, Otter Tail County	220	4.5	26.8	66	606	17.8	53	157	11.8	31	48.4	9.7	442	30.6
Hodges township, Stevens County	60	1.7	46.7	2	650	10.0	14	217	11.7	17	11.8	11.8	238	10.0
Hoff township, Pope County	53	7.5	34.0	5	583	10.0	3	175	10.0	12	25.0	8.3	325	10.0
Hoffman city, Grant County	194	5.7	18.6	67	380	21.3	118	138	16.6	60	23.3	–	205	28.3
Hokah city, Houston County	181	7.2	32.0	75	436	16.0	81	167	13.3	86	31.4	3.5	285	27.1
Hokah township, Houston County	164	7.3	29.9	60	729	16.2	19	134	10.0	18	38.9	11.1	408	18.6
Holden township, Goodhue County	124	8.1	30.6	19	731	17.3	9	231	10.0	15	20.0	40.0	525	22.5
Holding township, Stearns County	325	1.2	33.5	51	577	19.6	52	170	13.0	20	10.0	20.0	342	21.3
Holdingford city, Stearns County	190	2.6	44.2	58	500	23.5	108	181	14.0	32	12.5	6.3	263	16.9
Holland township, Kandiyohi County	102	5.9	34.3	20	475	25.0	10	188	10.0	20	40.0	10.0	458	30.8
Holland city, Pipestone County	85	9.4	50.6	15	279	16.7	60	138	18.8	22	36.4	–	258	35.0+
Hollandale city, Freeborn County	94	–	31.9	28	356	14.0	60	174	12.0	28	60.7	–	221	27.5
Holloway city, Swift County	46	13.0	13.0	16	340	10.0	24	133	10.5	9	22.2	–	206	33.8
Holly township, Murray County	47	6.4	38.3	4	550	27.5	6	125	20.0	18	–	61.1	142	16.7
Hollywood township, Carver County	296	7.4	32.4	68	663	20.4	25	177	10.9	51	33.3	7.8	425	16.7
Holmes City township, Douglas County	200	11.5	30.0	41	497	19.5	52	150	13.3	17	58.8	11.8	208	11.7
Holmesville township, Becker County	141	3.5	24.1	26	500	24.1	14	120	10.0	7	57.1	–	306	35.0+
Holst township, Clearwater County	114	1.8	26.3	13	450	21.1	5	100–	16.7	12	16.7	–	315	23.8
Holt township, Fillmore County	61	3.3	55.7	8	450	20.0	4	233	10.0	32	31.3	9.4	266	12.2
Holt city, Marshall County	39	15.4	38.5	9	325	18.0	14	158	10.0	–	–	–	–	–
Holt township, Marshall County	62	1.6	45.2	3	200–	15.0	3	100–	10.0	4	–	–	–	–
Holy Cross township, Clay County	45	4.4	42.2	12	533	20.0	6	175	10.0	5	–	60.0	275	10.0
Holyoke township, Carlton County	46	15.2	34.8	7	350	14.0	7	194	17.5	4	–	–	–	–
Home township, Brown County	198	6.1	39.9	45	525	19.6	26	170	12.6	42	38.1	–	288	21.3
Home Brook township, Cass County	57	5.3	22.8	1	450	10.0	5	175	10.0	9	22.2	33.3	–	–
Home Lake township, Norman County	64	3.1	42.2	16	450	17.8	15	165	11.5	6	16.7	–	258	35.0+
Homer township, Winona County	386	9.3	17.6	160	633	17.0	50	186	10.0	47	36.2	17.0	392	19.3
Homestead township, Otter Tail County	97	6.2	23.7	5	625	31.3	3	213	10.0	10	60.0	–	–	–
Honner township, Redwood County	37	5.4	16.2	16	750	13.3	7	113	10.0	7	42.9	–	292	10.0
Hope township, Lincoln County	85	11.8	34.1	5	350	10.0	5	258	10.0	24	50.0	8.3	313	33.1
Hopkins city, Hennepin County	2 804	10.8	30.3	1 506	819	19.8	850	211	11.8	5 169	44.8	.9	520	24.7
Hornet township, Beltrami County	58	10.3	24.1	5	383	10.0	1	175	10.0	11	18.2	–	175	22.5
Horton township, Stevens County	57	5.3	49.1	6	550	26.7	8	117	16.0	13	69.2	–	275	10.0
Houston city, Houston County	308	9.4	34.7	114	462	19.6	156	160	11.5	113	41.6	2.7	251	25.9
Houston township, Houston County	127	2.4	33.1	25	530	22.5	15	197	10.0	22	18.2	18.2	238	28.8
Howard Lake city, Wright County	388	10.6	24.7	165	538	15.9	147	159	13.5	129	41.1	6.2	316	22.8
Hoyt Lakes city, St. Louis County	814	6.3	50.1	559	294	11.8	249	125	11.0	74	36.5	–	353	19.7
Hubbard township, Hubbard County	227	9.7	18.5	52	462	17.3	71	155	11.3	14	50.0	21.4	358	10.0
Hubbard township, Polk County	27	–	59.3	4	300	27.5	4	225	10.0	13	23.1	23.1	425	35.0+
Hudson township, Douglas County	198	18.7	25.3	64	600	21.1	32	173	12.1	19	63.2	10.5	358	29.2
Hugo city, Washington County	1 335	7.6	10.7	702	842	20.6	103	226	11.1	81	38.3	–	402	20.2
Humboldt township, Clay County	88	–	25.0	31	705	20.9	11	244	10.0	–	–	–	–	–
Humboldt city, Kittson County	21	–	14.3	7	375	17.5	10	150	16.0	7	–	–	194	17.5
Hunter township, Jackson County	89	6.7	61.8	6	600	10.0	6	138	10.0	18	27.8	5.6	282	21.3
Huntersville township, Wadena County	39	–	51.3	2	650	10.0	7	144	26.3	2	–	–	475	32.5
Huntly township, Marshall County	43	–	41.9	–	–	–	2	100–	10.0	6	66.7	33.3	–	–
Huntsville township, Polk County	149	8.1	31.5	66	725	20.8	29	198	12.1	9	22.2	–	142	35.0+
Huss township, Roseau County	39	10.3	48.7	–	–	–	2	100–	10.0	10	60.0	20.0	–	–
Hutchinson city, McLeod County	3 023	8.7	18.3	1 714	659	20.2	828	190	12.6	1 460	58.4	.5	340	24.1
Hutchinson township, McLeod County	335	4.8	30.4	100	656	17.9	47	201	10.9	21	19.0	4.8	308	11.7
Hyde Park township, Wabasha County	78	16.7	33.3	8	667	13.3	17	158	13.1	16	18.8	12.5	238	21.3
Ida township, Douglas County	252	6.7	17.9	84	583	22.1	49	168	11.7	42	35.7	7.1	310	16.9
Ideal township, Crow Wing County	261	9.6	10.7	66	688	25.0	108	221	11.5	37	29.7	–	475	33.8
Idun township, Aitkin County	73	13.7	26.0	11	475	21.3	9	144	35.0+	3	–	100.0	–	–
Ihlen city, Pipestone County	40	17.5	47.5	10	250	12.5	21	122	13.1	4	100.0	–	250	10.0
Independence city, Hennepin County	848	2.9	19.1	444	996	22.9	113	241	11.4	73	43.8	4.1	714	16.9
Indian Lake township, Nobles County	94	–	43.6	15	488	18.8	34	182	12.9	21	9.5	9.5	250	27.5
Industrial township, St. Louis County	177	8.5	25.4	30	522	14.3	17	135	14.2	18	27.8	16.7	420	32.5
Inguadona township, Cass County	46	–	–	9	625	15.0	20	161	10.0	8	25.0	–	275	35.0+
Inman township, Otter Tail County	107	5.6	44.9	10	550	23.3	12	160	32.0	5	60.0	–	–	–
International Falls city, Koochiching County	2 210	10.7	37.5	812	473	16.3	1 086	151	11.6	916	46.4	4.4	305	25.5
Inver Grove Heights city, Dakota County	5 824	10.4	16.9	3 820	826	21.5	706	230	12.2	1 979	47.4	1.1	545	25.3
Iona city, Murray County	58	6.9	43.1	17	338	13.1	37	154	13.5	8	75.0	–	300	22.5
Iona township, Murray County	80	7.5	42.5	8	450	15.0	20	150	11.8	9	22.2	–	275	22.5
Iona township, Todd County	109	3.7	35.8	15	379	23.1	9	142	10.0	14	35.7	50.0	–	–
Iosco township, Waseca County	162	9.3	29.0	63	597	22.2	20	190	11.8	20	35.0	15.0	285	11.7
Irondale township, Crow Wing County	333	6.3	26.1	110	459	17.5	87	120	11.9	33	36.4	–	325	23.6
Iron Junction city, St. Louis County	48	4.2	54.2	23	523	19.2	14	122	10.0	4	100.0	–	375	27.5
Iron Range township, Itasca County	213	8.5	45.1	47	419	17.4	111	142	13.2	37	48.6	–	213	28.9
Ironton city, Crow Wing County	166	12.0	41.6	65	403	23.8	89	152	12.4	66	42.4	–	310	27.7
Irving township, Kandiyohi County	189	6.9	26.5	51	742	18.2	44	250	11.9	23	8.7	–	325	25.6
Isanti city, Isanti County	310	9.7	12.6	224	557	23.4	72	178	12.6	137	24.1	–	288	28.2
Isanti township, Isanti County	548	6.6	20.4	287	696	20.3	61	196	11.1	34	44.1	–	370	22.5
Island Lake township, Lyon County	60	–	56.7	1	1 125	32.5	7	225	17.5	11	36.4	27.3	425	35.0+
Island Lake township, Mahnomen County	89	1.1	30.3	16	383	26.7	9	138	12.0	5	40.0	–	225	20.0

TIPSII [UPF] GPH527 CENSUS90 72583600 06/18/92 1:41 PM MACHINE: C DATA:CENSUS90S*PH5TIPSDA27. 06/16/92 17:23:34 TAPE: NONE FRAME: 552
TSF:CENSUS90*92. 06/18/92 10:41:18 UTF:CENSUS90*93. 06/18/92 10:41:18 META:CENSUS90S*PH5TABLES27. 06/18/92 11:26:48

Table 16. **Homeowner and Renter Characteristics: 1990**—Con.

[Data based on sample and subject to sampling variability, see text. For definitions of terms and meanings of symbols, see text]

State County Place and [In Selected States] County Subdivision	All owner-occupied housing units			Specified owner-occupied housing units						All renter-occupied housing units				
		Percent with householder moved into unit—		With a mortgage			Not mortgaged				Percent with householder moved into unit—		Specified renter paying cash rent	
	Total	1989 to March 1990	1969 or earlier	Total	Median selected monthly owner costs (dollars)	Median selected monthly owner costs as a percentage of household income in 1989	Total	Median selected monthly owner costs (dollars)	Median selected monthly owner costs as a percentage of household income in 1989	Total	1989 to March 1990	1969 or earlier	Median gross rent (dollars)	Median gross rent as a percentage of household income in 1989
PLACE AND COUNTY SUBDIVISION—Con.														
Island View city, Koochiching County	36	13.9	5.6	19	817	15.8	14	258	17.5	8	75.0	–	–	–
Isle city, Mille Lacs County	166	14.5	22.3	51	563	21.1	76	192	15.2	91	36.3	3.3	307	35.0+
Isle Harbor township, Mille Lacs County	155	4.5	35.5	27	431	18.0	16	180	21.0	11	54.5	–	319	10.0
Itasca township, Clearwater County	54	7.4	25.9	6	650	27.5	2	175	32.5	5	40.0	–	225	10.0
Ivanhoe city, Lincoln County	243	5.3	30.5	59	397	22.2	150	169	15.5	80	41.3	–	179	23.3
Jackson city, Jackson County	1 022	5.3	30.0	439	492	17.4	482	157	11.5	462	43.1	.6	234	25.2
Jackson township, Scott County	440	17.5	11.6	111	861	20.5	24	275	12.6	19	47.4	–	378	25.4
Jadis township, Roseau County	174	5.7	32.2	45	544	14.5	33	167	11.4	24	54.2	16.7	344	26.3
Jamestown township, Blue Earth County	174	5.2	23.6	71	715	20.1	34	210	13.1	18	27.8	–	313	12.2
Janesville city, Waseca County	580	11.7	21.6	292	484	16.9	210	157	13.3	158	30.4	3.2	292	31.5
Janesville township, Waseca County	156	4.5	30.1	49	525	14.4	22	193	13.8	24	25.0	20.8	381	30.6
Janette Lake unorg., St. Louis County	90	2.2	17.8	39	457	13.0	17	168	10.0	9	33.3	–	–	–
Jasper city	226	6.2	37.6	70	375	12.5	138	132	11.4	45	28.9	–	252	17.2
Pipestone County	203	6.9	38.9	63	367	12.1	131	132	11.5	32	25.0	–	242	20.0
Rock County	23	–	26.1	7	475	17.5	7	125	10.0	13	38.5	–	264	13.0
Jay township, Martin County	86	4.7	50.0	14	450	15.6	8	110	10.0	16	50.0	31.3	300	10.0
Jeffers city, Cottonwood County	169	6.5	27.2	57	339	13.0	96	133	11.4	23	34.8	–	259	19.1
Jefferson township, Houston County	41	4.9	65.9	4	450	27.5	4	100	10.0	5	–	–	–	–
Jenkins city, Crow Wing County	91	4.4	20.9	17	425	25.5	28	136	12.2	3	100.0	–	225	–
Jenkins township, Crow Wing County	107	3.7	11.2	27	517	15.0	43	196	14.3	4	50.0	–	325	27.5
Jessenland township, Sibley County	126	8.7	34.1	23	513	20.8	6	250	10.0	20	20.0	40.0	367	21.7
Jevne township, Aitkin County	93	9.7	14.0	13	410	18.6	16	186	26.9	15	46.7	–	375	27.5
Jewett unorg., Aitkin County	18	16.7	16.7	–	–	–	–	–	–	–	–	–	–	–
Jo Daviess township, Faribault County	96	6.3	44.8	17	463	20.5	26	117	12.0	23	13.0	30.4	250	10.0
Johnson city, Big Stone County	17	–	23.5	–	–	–	15	144	13.6	–	–	–	–	–
Johnson township, Polk County	22	–	36.4	–	–	–	–	–	–	7	28.6	71.4	–	–
Johnsonville township, Redwood County	42	–	54.8	–	–	–	3	175	10.0	18	11.1	27.8	188	14.0
Jones township, Beltrami County	61	4.9	23.0	12	740	31.7	8	125	30.0	13	38.5	–	375	35.0+
Jordan township, Fillmore County	105	1.9	41.9	7	738	11.7	4	125	10.0	30	–	26.7	275	10.0
Jordan city, Scott County	781	11.5	22.3	337	705	23.2	192	191	11.7	261	34.9	2.3	370	24.6
Judson township, Blue Earth County	194	9.3	33.5	46	645	22.7	38	172	12.7	36	16.7	13.9	371	20.4
Jupiter township, Kittson County	50	–	66.0	–	–	–	11	188	18.3	2	–	–	–	–
Kalevala township, Carlton County	108	9.3	38.9	–	–	–	7	125	10.0	6	50.0	16.7	225	35.0+
Kalmar township, Olmsted County	361	10.5	21.9	129	781	21.6	35	179	11.3	54	31.5	13.0	413	11.4
Kanabec township, Kanabec County	221	9.5	17.6	20	529	17.0	26	190	10.8	25	44.0	–	375	32.5
Kanaranzi township, Rock County	75	2.7	28.0	10	625	12.5	8	250	22.5	31	12.9	9.7	325	22.5
Kandiyohi city, Kandiyohi County	118	5.9	21.2	69	541	18.6	36	150	11.3	89	50.6	2.2	259	26.8
Kandiyohi township, Kandiyohi County	190	10.0	20.0	48	508	21.5	37	193	13.2	29	31.0	13.8	425	35.0+
Kandota township, Todd County	181	6.6	21.5	52	564	21.3	39	175	11.5	17	58.8	–	425	35.0+
Karlstad city, Kittson County	239	6.3	33.5	68	386	17.0	133	136	15.8	108	38.0	2.8	259	28.1
Kasota city, Le Sueur County	198	5.1	33.3	87	483	16.4	67	163	11.8	57	47.4	–	273	23.4
Kasota township, Le Sueur County	399	7.3	20.3	173	720	20.5	76	188	11.9	45	44.4	–	383	20.6
Kasson city, Dodge County	977	12.4	14.0	600	613	18.9	213	162	12.5	293	43.0	–	285	26.5
Kathio township, Mille Lacs County	282	8.2	12.1	59	563	35.0+	122	173	15.5	42	21.4	7.1	265	25.0
Keene township, Clay County	54	13.0	31.5	12	500	25.0	3	225	10.0	4	100.0	–	525	22.5
Keewatin city, Itasca County	424	11.3	48.3	113	378	18.5	262	143	12.6	61	45.9	3.3	273	26.1
Kego township, Cass County	128	5.5	14.1	18	400	21.3	50	150	14.3	19	68.4	–	375	24.3
Kelliher city, Beltrami County	85	3.5	25.9	18	382	15.0	33	145	20.2	64	25.0	3.1	256	29.5
Kelliher township, Beltrami County	24	–	41.7	–	–	–	2	100–	10.0	10	30.0	40.0	–	–
Kellogg city, Wabasha County	138	7.2	24.6	53	488	16.5	45	160	16.7	20	30.0	–	325	21.3
Kelsey township, St. Louis County	44	–	27.3	6	300	10.0	2	175	22.5	4	100.0	–	–	–
Kelso township, Sibley County	92	2.2	56.5	11	610	13.8	2	175	27.5	26	26.9	11.5	275	14.0
Kennedy city, Kittson County	119	7.6	31.1	37	507	13.7	62	188	12.7	31	29.0	3.2	200	23.3
Kenneth city, Rock County	20	10.0	55.0	11	450	18.3	7	113	14.0	2	–	100.0	–	–
Kensington city, Douglas County	89	9.0	39.3	28	300	17.5	46	134	14.8	26	19.2	–	275	30.6
Kent city, Wilkin County	37	–	48.6	9	583	12.9	20	179	15.4	7	57.1	–	250	10.0
Kenyon city, Goodhue County	511	9.6	32.9	196	521	17.0	228	159	13.1	133	40.6	6.0	265	20.8
Kenyon township, Goodhue County	127	2.4	25.2	28	713	17.5	4	200	20.0	19	–	15.8	275	35.0+
Kerkhoven city, Swift County	238	6.3	25.2	82	400	14.1	137	142	11.3	64	40.6	3.1	225	24.4
Kerkhoven township, Swift County	93	5.4	43.0	15	525	15.0	3	100–	10.0	13	23.1	–	125	10.0
Kerrick city, Pine County	18	–	77.8	–	–	–	6	125	10.0	–	–	–	–	–
Kerrick township, Pine County	108	10.2	24.1	–	–	–	13	165	14.4	10	60.0	–	175	35.0+
Kertsonville township, Polk County	44	4.5	31.8	9	383	25.8	5	275	20.0	9	77.8	–	375	27.5
Kettle River city, Carlton County	59	6.8	42.4	13	408	21.9	29	135	20.3	22	59.1	–	225	33.3
Kettle River township, Pine County	156	9.6	22.4	8	550	13.3	25	205	14.7	9	22.2	–	325	10.0
Keystone township, Polk County	28	7.1	32.1	11	538	29.4	6	275	10.0	9	–	–	475	10.0
Kiester city, Faribault County	224	2.2	37.5	79	338	13.2	116	165	12.0	48	16.7	4.2	233	23.8
Kiester township, Faribault County	113	7.1	48.7	31	363	17.2	12	207	12.0	16	12.5	18.8	188	10.0
Kildare township, Swift County	47	–	68.1	1	450	27.5	3	138	10.0	11	36.4	–	225	32.5
Kilkenny city, Le Sueur County	46	10.9	37.0	12	380	23.0	21	139	16.2	17	52.9	–	263	23.1
Kilkenny township, Le Sueur County	140	6.4	50.7	35	564	17.5	19	166	17.3	18	22.2	50.0	375	27.5
Kimball township, Jackson County	57	–	66.7	6	400	22.5	2	225	10.0	9	–	44.4	–	–
Kimball Prairie city, Stearns County	172	9.3	41.9	52	477	15.8	72	167	14.1	78	25.6	2.6	325	31.3
Kimberly township, Aitkin County	59	8.5	35.6	6	350	15.0	6	125	10.0	12	75.0	16.7	125	10.0
Kinbrae city, Nobles County	8	50.0	–	4	500	20.0	2	100–	27.5	–	–	–	–	–
King township, Polk County	41	7.3	56.1	5	583	16.7	2	150	10.0	24	33.3	16.7	275	27.5
Kinghurst township, Itasca County	31	–	25.8	5	383	16.7	10	138	12.5	4	50.0	25.0	325	32.5
Kingman township, Renville County	64	3.1	35.9	4	600	30.0	5	288	10.0	16	25.0	25.0	325	28.5
Kingston city, Meeker County	51	7.8	33.3	18	340	15.0	17	154	13.1	–	–	–	–	–
Kingston township, Meeker County	311	9.3	24.8	86	506	20.5	47	198	12.4	40	42.5	15.0	375	17.5
Kinney city, St. Louis County	96	15.6	30.2	16	300	11.4	45	125	11.6	9	22.2	–	275	30.0
Kintire township, Redwood County	65	–	63.1	5	1 042	35.0+	7	194	10.0	24	12.5	29.2	313	20.0
Knife Lake township, Kanabec County	263	8.0	21.7	59	555	21.1	43	188	15.4	33	42.4	3.0	379	27.9
Knute township, Polk County	126	5.6	39.7	17	650	31.9	24	141	21.1	15	13.3	13.3	375	35.0+
Kragero township, Chippewa County	48	–	47.9	3	425	35.0+	–	–	–	17	29.4	–	125	10.0
Kragnes township, Clay County	109	5.5	35.8	29	658	20.2	9	163	10.0	8	37.5	25.0	–	–

TIPSII [UPF] GPH527 CENSUS90 72583600 06/18/92 1:41 PM MACHINE: C DATA:CENSUS90S*PH5TIPSDA27. 06/16/92 17:23:34 TAPE: NONE FRAME: 553
TSF:CENSUS90*92. 06/18/92 10:41:18 UTF:CENSUS90*93. 06/18/92 10:41:18 META:CENSUS90S*PH5TABLES27. 06/18/92 11:26:48

Table 16. **Homeowner and Renter Characteristics: 1990**—Con.

[Data based on sample and subject to sampling variability, see text. For definitions of terms and meanings of symbols, see text]

State County Place and [In Selected States] County Subdivision	All owner-occupied housing units			Specified owner-occupied housing units						All renter-occupied housing units				
		Percent with householder moved into unit—		With a mortgage			Not mortgaged				Percent with householder moved into unit—		Specified renter paying cash rent	
	Total	1989 to March 1990	1969 or earlier	Total	Median selected monthly owner costs (dollars)	Median selected monthly owner costs as a percentage of household income in 1989	Total	Median selected monthly owner costs (dollars)	Median selected monthly owner costs as a percentage of household income in 1989	Total	1989 to March 1990	1969 or earlier	Median gross rent (dollars)	Median gross rent as a percentage of household income in 1989
PLACE AND COUNTY SUBDIVISION—Con.														
Krain township, Stearns County	215	–	44.7	25	468	14.7	21	185	16.2	23	8.7	34.8	175	10.0
Kratka township, Pennington County	49	–	49.0	–	–	–	5	125	16.7	7	71.4	–	525	35.0+
Kroschel township, Kanabec County	73	11.0	21.9	5	383	30.8	17	169	13.1	6	100.0	–	325	10.0
Kugler township, St. Louis County	65	4.6	38.5	13	325	26.3	6	200	15.0	–	–	–	–	–
Kurtz township, Clay County	95	1.1	34.7	47	765	23.2	17	211	10.0	5	–	40.0	–	–
Lac qui Parle township, Lac qui Parle County	71	5.6	35.2	6	450	20.0	9	100–	12.9	13	23.1	–	238	10.0
La Crescent city, Houston County	1 248	9.1	24.4	655	581	16.2	408	178	11.7	382	38.2	3.9	387	24.7
La Crescent township, Houston County	431	12.5	20.9	214	684	19.6	85	181	10.0	59	18.6	–	417	12.6
La Crosse township, Jackson County	61	–	65.6	11	269	29.2	3	125	10.0	11	18.2	18.2	325	27.5
Lafayette city, Nicollet County	140	7.1	39.3	57	475	19.7	73	172	10.9	41	46.3	–	241	21.1
Lafayette township, Nicollet County	211	4.7	37.4	49	606	13.6	29	148	13.2	35	45.7	5.7	342	16.0
La Garde township, Mahnomen County	26	–	34.6	3	350	22.5	1	125	10.0	7	28.6	–	–	–
La Grand township, Douglas County	1 055	12.2	17.7	496	570	17.8	289	179	12.9	179	68.7	–	340	27.2
Lake township, Roseau County	534	20.6	4.5	131	616	21.1	44	180	11.6	65	72.3	–	386	22.1
Lake township, Wabasha County	132	14.4	30.3	23	663	15.3	22	163	10.0	11	81.8	–	338	15.0
Lake Alice township, Hubbard County	43	14.0	30.2	–	–	–	14	100	11.7	3	–	–	–	–
Lake Andrew township, Kandiyohi County	257	6.2	22.2	91	606	20.1	90	188	15.5	28	42.9	7.1	338	15.0
Lake Belt township, Martin County	77	–	54.5	13	450	18.6	14	169	17.5	19	21.1	26.3	275	22.5
Lake Benton city, Lincoln County	265	8.7	30.2	80	406	18.8	153	159	12.5	65	18.5	6.2	154	24.1
Lake Benton township, Lincoln County	56	3.6	37.5	4	633	35.0+	5	358	10.0	17	23.5	–	875	35.0+
Lake Bronson city, Kittson County	113	2.7	40.7	27	259	13.5	66	133	15.0	17	11.8	–	142	18.9
Lake City city	1 393	6.3	29.0	604	492	17.5	555	171	13.0	428	46.3	3.3	273	21.5
Goodhue County	110	4.5	30.9	31	381	11.9	45	166	13.6	101	47.5	–	268	27.2
Wabasha County	1 283	6.5	28.8	573	495	18.0	510	171	12.9	327	45.9	4.3	278	20.7
Lake Crystal city, Blue Earth County	625	8.5	30.2	288	506	18.1	247	165	12.0	185	36.8	1.1	268	28.3
Lake Edwards township, Crow Wing County	510	8.2	20.0	161	540	19.6	145	175	11.0	56	69.6	–	390	23.3
Lake Elizabeth township, Kandiyohi County	83	1.2	51.8	9	450	20.6	3	275	10.0	19	31.6	26.3	350	27.5
Lake Elmo city, Washington County	1 861	7.7	17.1	902	1 025	20.4	328	249	11.3	112	50.0	11.6	520	25.8
Lake Emma township, Hubbard County	245	16.3	13.1	64	533	18.8	73	199	14.6	14	35.7	–	388	17.5
Lake Eunice township, Becker County	337	11.6	15.1	89	574	19.3	87	188	13.6	52	23.1	5.8	288	31.5
Lakefield city, Jackson County	582	6.5	33.0	206	373	17.2	329	141	12.6	122	41.8	2.5	243	17.5
Lake Fremont township, Martin County	72	12.5	45.8	6	450	15.0	5	125	10.0	16	–	12.5	175	10.0
Lake George township, Hubbard County	125	13.6	19.2	18	340	18.0	40	134	13.1	12	33.3	–	294	35.0+
Lake George township, Stearns County	79	2.5	46.8	–	–	–	–	–	–	26	46.2	15.4	288	26.3
Lake Grove township, Mahnomen County	55	–	52.7	–	–	–	7	129	10.0	10	40.0	–	325	22.5
Lake Hanska township, Brown County	116	10.3	56.9	23	565	26.3	4	125	10.0	22	9.1	18.2	235	10.0
Lake Hattie township, Hubbard County	31	9.7	6.5	1	350	10.0	7	115	14.0	5	–	–	–	–
Lake Henry city, Stearns County	36	8.3	27.8	11	430	10.0	13	125	10.0	2	–	–	–	–
Lake Henry township, Stearns County	78	–	50.0	–	–	–	5	142	10.0	12	58.3	–	575	27.5
Lake Ida township, Norman County	55	18.2	29.1	11	475	18.3	–	–	–	2	100.0	–	–	–
Lake Jessie township, Itasca County	101	3.0	21.8	18	486	25.0	13	128	13.0	6	66.7	–	–	–
Lake Johanna township, Pope County	61	–	41.0	4	400	27.5	3	175	10.0	5	–	–	175	32.5
Lakeland city, Washington County	604	6.1	14.9	472	778	19.4	108	194	11.0	41	48.8	4.9	493	20.4
Lakeland Shores city, Washington County	99	6.1	13.1	71	975	20.9	25	388	15.6	5	40.0	–	875	35.0+
Lake Lillian city, Kandiyohi County	70	1.4	31.4	20	475	13.3	46	148	13.9	25	44.0	–	227	27.5
Lake Lillian township, Kandiyohi County	66	3.0	51.5	7	425	14.0	5	358	30.8	18	11.1	–	275	27.5
Lake Marshall township, Lyon County	135	3.7	20.7	37	621	20.3	34	194	13.1	39	28.2	20.5	392	11.2
Lake Mary township, Douglas County	262	9.5	23.3	99	587	22.7	45	178	13.1	30	60.0	20.0	425	27.5
Lake No. 1 unorg., Lake County	28	–	50.0	4	300	27.5	15	184	13.6	6	66.7	–	325	32.5
Lake No. 2 unorg., Lake County	638	9.9	37.6	147	524	14.0	124	156	11.4	46	54.3	–	438	18.5
Lake Park city, Becker County	194	5.7	32.5	71	420	18.2	84	170	15.8	86	34.9	–	283	30.5
Lake Park township, Becker County	116	7.8	26.7	15	550	23.8	12	200	10.0	9	77.8	–	425	35.0+
Lake Pleasant township, Red Lake County	34	14.7	52.9	–	–	–	2	175	10.0	6	–	–	–	–
Lakeport township, Hubbard County	189	10.6	11.6	42	483	23.8	41	189	11.7	17	76.5	–	325	27.5
Lake Prairie township, Nicollet County	194	11.9	34.5	32	600	15.2	15	196	13.6	39	23.1	5.1	292	16.7
Lake Sarah township, Murray County	69	7.2	33.3	19	575	21.5	14	183	10.0	26	15.4	15.4	–	–
Lake Shore city, Cass County	275	13.1	11.3	103	782	22.3	108	240	13.3	30	73.3	–	395	20.8
Lake Shore township, Lac qui Parle County	76	–	60.5	7	375	35.0+	8	150	13.3	23	21.7	–	260	16.0
Lakeside township, Aitkin County	141	7.1	8.5	16	475	20.0	43	183	19.5	7	–	42.9	–	–
Lakeside township, Cottonwood County	91	5.5	47.3	25	393	19.2	27	168	10.8	10	40.0	20.0	–	–
Lake Stay township, Lincoln County	51	5.9	47.1	2	750	35.0+	12	183	21.3	10	60.0	–	325	10.0
Lake St. Croix Beach city, Washington County	359	10.6	22.0	274	651	18.0	62	176	10.9	59	50.8	5.1	456	28.2
Laketown township, Carver County	502	6.8	18.9	279	878	20.2	56	280	11.4	99	39.4	6.1	381	22.1
Lake Valley township, Traverse County	96	–	49.0	25	493	13.9	12	213	13.3	23	17.4	26.1	263	17.5
Lake Vermilion unorg., St. Louis County	58	–	17.2	20	500	18.9	8	167	21.7	3	–	–	425	10.0
Lake View township, Becker County	649	10.5	20.6	294	643	20.8	155	170	12.4	83	49.4	3.6	381	24.2
Lakeview township, Carlton County	58	5.2	24.1	10	567	20.0	14	194	12.7	5	–	–	425	35.0+
Lakeville city, Dakota County	6 958	17.4	5.9	5 187	913	23.3	381	236	13.4	893	60.7	–	620	27.8
Lake Wilson city, Murray County	117	5.1	30.8	34	380	18.9	79	137	12.0	21	47.6	–	211	17.3
Lakewood township, St. Louis County	585	6.5	25.5	186	503	16.2	89	173	11.1	26	46.2	–	410	22.9
Lakin township, Morrison County	96	14.6	43.8	4	400	27.5	5	188	12.5	8	37.5	25.0	375	10.0
Lambert township, Red Lake County	60	6.7	31.7	2	200–	10.0	24	163	12.2	4	50.0	–	275	22.5
Lamberton city, Redwood County	308	7.1	37.7	87	383	15.0	200	141	13.6	97	20.6	3.1	210	24.2
Lamberton township, Redwood County	68	4.4	44.1	10	550	32.5	7	165	10.0	17	5.9	29.4	225	27.5
Lammers township, Beltrami County	143	14.0	25.2	16	471	22.5	11	192	15.7	12	66.7	–	325	10.0
Lancaster city, Kittson County	117	9.4	36.8	26	375	10.0	66	158	14.7	35	11.4	5.7	195	22.8
Land township, Grant County	69	7.2	50.7	–	–	–	3	100–	35.0+	21	47.6	9.5	300	27.5
Landfall city, Washington County	287	17.1	5.9	2	1 125	10.0	–	–	–	11	72.7	–	406	28.1
Lanesboro city, Fillmore County	285	6.7	37.9	88	379	14.4	150	147	12.4	101	23.8	–	175	22.0
Lanesburgh township, Le Sueur County	439	7.3	18.7	205	743	23.3	55	217	10.8	46	54.3	–	479	22.5
Langhei township, Pope County	73	8.2	41.1	8	533	20.0	8	175	10.0	4	–	50.0	–	–
Langola township, Benton County	220	7.3	8.6	58	585	21.1	18	225	13.8	23	17.4	4.3	350	20.0
Langor township, Beltrami County	59	–	18.6	–	–	–	2	125	10.0	–	–	–	–	–
Lansing township, Mower County	405	5.4	39.8	138	558	15.7	129	177	13.0	86	48.8	10.5	379	22.1
Laona township, Roseau County	147	7.5	27.2	10	533	21.7	15	147	10.0	5	–	100.0	–	–

TIPSII [UPF] GPH527 CENSUS90 72583600 06/18/92 1:41 PM MACHINE: C DATA:CENSUS90S*PH5TIPSDA27. 06/16/92 17:23:34 TAPE: NONE FRAME: 554
TSF:CENSUS90*92. 06/18/92 10:41:18 UTF:CENSUS90*93. 06/18/92 10:41:18 META:CENSUS90S*PH5TABLES27. 06/18/92 11:26:48

Table 16. **Homeowner and Renter Characteristics: 1990**—Con.

[Data based on sample and subject to sampling variability, see text. For definitions of terms and meanings of symbols, see text]

State County Place and [In Selected States] County Subdivision	All owner-occupied housing units			Specified owner-occupied housing units						All renter-occupied housing units				
		Percent with householder moved into unit—		With a mortgage			Not mortgaged				Percent with householder moved into unit—		Specified renter paying cash rent	
	Total	1989 to March 1990	1969 or earlier	Total	Median selected monthly owner costs (dollars)	Median selected monthly owner costs as a percentage of household income in 1989	Total	Median selected monthly owner costs (dollars)	Median selected monthly owner costs as a percentage of household income in 1989	Total	1989 to March 1990	1969 or earlier	Median gross rent (dollars)	Median gross rent as a percentage of household income in 1989
PLACE AND COUNTY SUBDIVISION—Con.														
Laporte city, Hubbard County	37	–	27.0	11	350	30.8	22	159	11.0	7	42.9	–	258	35.0+
La Prairie township, Clearwater County	62	6.5	17.7	14	340	27.5	13	165	11.8	39	12.8	5.1	166	18.6
La Prairie city, Itasca County	141	2.8	23.4	86	500	17.9	35	190	11.3	32	31.3	–	341	15.8
Larkin township, Nobles County	61	3.3	44.3	5	250	12.5	2	175	10.0	22	13.6	22.7	238	10.0
La Salle city, Watonwan County	41	4.9	29.3	16	350	16.0	25	140	11.9	1	100.0	–	375	27.5
Lastrup city, Morrison County	46	–	39.1	9	390	10.0	26	133	15.0	4	50.0	–	375	10.0
Lauderdale city, Ramsey County	559	10.7	31.5	326	680	18.8	170	208	11.8	605	58.3	1.7	451	26.7
Lavell township, St. Louis County	128	3.9	28.9	8	433	13.3	1	175	10.0	12	33.3	8.3	275	27.5
Lawrence township, Grant County	32	6.3	75.0	2	350	35.0+	5	169	15.0	11	18.2	18.2	375	10.0
Lawrence township, Itasca County	161	3.1	28.0	28	430	25.0	49	142	14.8	9	33.3	–	–	–
Leaf Lake township, Otter Tail County	140	9.3	31.4	26	600	22.5	30	142	13.0	15	33.3	46.7	431	16.7
Leaf Mountain township, Otter Tail County	99	7.1	35.4	7	325	26.3	15	154	15.0	3	–	–	–	–
Leaf River township, Wadena County	152	1.3	42.8	16	514	16.0	19	182	13.6	17	23.5	11.8	238	15.0
Leaf Valley township, Douglas County	130	3.1	28.5	31	550	23.6	24	200	14.1	25	36.0	–	350	30.0
Leavenworth township, Brown County	101	5.0	52.5	12	540	17.1	13	188	10.0	20	10.0	45.0	225	10.0
Le Center city, Le Sueur County	584	11.1	29.5	280	493	18.3	224	160	13.3	179	33.5	4.5	262	22.3
Lee township, Aitkin County	15	13.3	–	–	–	–	–	–	–	5	100.0	–	–	–
Lee township, Beltrami County	10	–	80.0	–	–	–	–	–	–	–	–	–	–	–
Lee township, Norman County	55	3.6	52.7	5	463	26.3	18	207	16.0	3	–	–	325	10.0
Leech Lake township, Cass County	103	6.8	22.3	46	650	21.3	20	175	10.0	15	66.7	–	142	35.0+
Leeds township, Murray County	63	6.3	42.9	5	1 292	35.0+	2	175	10.0	15	–	33.3	–	–
Leenthrop township, Chippewa County	74	2.7	32.4	14	463	14.0	1	225	22.5	24	20.8	20.8	244	12.3
Leiding township, St. Louis County	132	6.1	18.9	17	419	11.3	27	160	15.9	30	46.7	20.0	275	35.0+
Leigh township, Morrison County	60	3.3	40.0	8	380	13.3	6	175	15.0	3	100.0	–	–	–
Lemond township, Steele County	167	5.4	46.1	26	575	20.0	13	186	10.0	21	33.3	19.0	350	10.0
Lengby city, Polk County	50	–	26.0	8	250	20.0	29	138	17.1	9	33.3	–	275	35.0+
Lent township, Chisago County	529	4.3	15.5	280	751	23.6	24	233	14.7	11	45.5	9.1	481	23.8
Leon township, Clearwater County	103	1.9	35.0	17	431	13.1	5	158	16.7	8	–	–	175	10.0
Leon township, Goodhue County	260	5.8	28.1	75	808	20.5	15	184	13.6	34	26.5	14.7	358	25.6
Leonard city, Clearwater County	10	–	60.0	–	–	–	8	125	20.0	2	–	–	375	35.0+
Leonardsville township, Traverse County	41	2.4	58.5	–	–	–	5	175	16.7	17	11.8	–	275	10.0
Leonidas city, St. Louis County	25	16.0	52.0	9	425	21.3	12	200	12.0	3	100.0	–	125	22.5
Leota township, Nobles County	161	4.3	39.8	21	421	21.6	84	145	12.0	20	10.0	25.0	145	18.0
Le Ray township, Blue Earth County	220	5.9	39.5	72	606	14.7	26	189	11.3	51	23.5	5.9	325	22.5
Le Roy city, Mower County	306	6.2	32.0	110	447	15.5	157	158	12.7	70	30.0	7.1	182	18.3
Le Roy township, Mower County	116	3.4	41.4	28	500	14.0	21	130	14.0	29	6.9	17.2	300	20.0
Le Sauk township, Stearns County	650	6.0	22.8	389	703	16.7	131	221	11.4	35	34.3	8.6	395	16.9
Leslie township, Todd County	165	3.6	19.4	15	579	24.4	38	168	11.2	38	47.4	26.3	325	15.4
Lessor township, Polk County	70	27.1	22.9	2	350	35.0+	7	100–	10.0	3	66.7	–	–	–
Lester Prairie city, McLeod County	350	11.1	27.7	164	569	20.0	157	183	12.1	96	31.3	5.2	289	27.9
Le Sueur city, Le Sueur County	1 057	8.7	33.2	553	614	18.1	385	155	12.2	407	43.5	3.2	321	24.8
Leven township, Pope County	152	8.6	44.1	28	550	25.0	39	190	13.0	25	72.0	8.0	367	22.5
Lewis township, Mille Lacs County	13	30.8	–	–	–	–	–	–	–	5	–	60.0	–	–
Lewiston city, Winona County	361	13.3	25.2	159	593	19.6	138	163	14.7	100	33.0	–	267	23.5
Lewisville city, Watonwan County	90	17.8	31.1	28	320	17.5	49	125	12.6	19	42.1	–	200	15.6
Lexington city, Anoka County	573	14.7	22.7	292	700	19.5	87	192	13.2	262	40.8	1.5	480	29.1
Lexington township, Le Sueur County	228	5.7	43.4	61	647	22.9	21	186	12.4	18	38.9	22.2	675	22.5
Libby township, Aitkin County	4	–	–	–	–	–	–	–	–	3	–	–	–	–
Liberty township, Beltrami County	159	11.9	19.5	26	713	27.3	19	136	10.0	–	–	–	–	–
Liberty township, Itasca County	25	12.0	20.0	3	450	32.5	7	100–	10.0	–	–	–	–	–
Liberty township, Polk County	46	–	52.2	2	250	35.0+	11	181	12.2	7	71.4	28.6	350	25.0
Lida township, Otter Tail County	206	10.2	28.6	56	558	21.1	57	182	12.4	8	100.0	–	350	15.0
Lien township, Grant County	48	–	60.4	9	383	18.0	12	150	12.0	2	100.0	–	325	10.0
Lilydale city, Dakota County	161	4.3	3.1	8	933	28.3	10	400+	10.0	160	52.5	1.9	826	26.0
Lima township, Cass County	33	–	42.4	2	350	35.0+	4	300	27.5	5	–	–	392	16.7
Lime township, Blue Earth County	357	10.6	16.2	138	665	18.4	44	195	11.0	49	34.7	6.1	334	20.4
Lime Lake township, Murray County	73	2.7	32.9	27	441	16.9	6	175	10.0	14	21.4	–	225	15.0
Limestone township, Lincoln County	52	–	61.5	3	450	35.0+	–	–	–	10	30.0	–	525	35.0+
Lincoln township, Blue Earth County	67	3.0	32.8	6	750	27.5	5	358	10.0	14	50.0	–	313	26.3
Lincoln township, Marshall County	38	–	52.6	–	–	–	1	275	10.0	4	25.0	–	275	10.0
Lind township, Roseau County	22	4.5	36.4	–	–	–	–	–	–	5	20.0	–	100–	10.0
Linden township, Brown County	99	6.1	41.4	21	458	14.0	3	325	27.5	17	23.5	11.8	375	27.5
Linden Grove township, St. Louis County	51	–	27.5	–	–	–	3	125	10.0	8	–	25.0	275	10.0
Lindstrom city, Chisago County	838	11.9	15.2	409	668	22.8	219	204	12.9	171	39.8	–	389	30.3
Lino Lakes city, Anoka County	2 485	12.9	13.0	1 868	851	22.7	250	219	10.8	118	40.7	18.6	615	32.5
Linsell township, Marshall County	17	11.8	41.2	–	–	–	–	–	–	–	–	–	–	–
Linwood township, Anoka County	1 099	15.2	5.7	702	729	23.9	94	202	10.9	47	53.2	–	433	24.6
Lisbon township, Yellow Medicine County	61	–	24.6	4	350	27.5	4	225	10.0	13	15.4	15.4	275	10.0
Lismore city, Nobles County	89	15.7	34.8	28	311	14.0	46	144	11.5	5	40.0	–	258	10.0
Lismore township, Nobles County	64	3.1	42.2	5	283	16.7	12	163	12.0	14	–	14.3	275	35.0+
Litchfield city, Meeker County	1 701	6.1	27.2	853	518	16.1	630	148	12.2	705	46.4	3.8	314	28.5
Litchfield township, Meeker County	247	6.9	27.1	100	510	15.6	51	188	12.4	24	33.3	–	295	14.4
Little Canada city, Ramsey County	2 347	10.6	15.5	1 054	894	22.5	337	284	11.0	1 555	47.5	–	535	23.6
Little Elk township, Todd County	92	15.2	32.6	6	525	15.0	17	172	12.1	3	100.0	–	–	–
Little Falls city, Morrison County	1 872	8.4	34.3	893	445	22.2	722	158	13.2	1 029	50.7	2.7	263	28.1
Little Falls township, Morrison County	413	8.0	21.1	164	646	20.0	76	188	11.7	41	46.3	4.9	325	28.8
Littlefork city, Koochiching County	197	6.1	19.8	65	464	14.1	81	159	11.6	98	52.0	3.1	358	21.4
Little Pine township, Crow Wing County	28	25.0	21.4	2	550	35.0+	–	–	–	2	–	–	–	–
Little Rock CDP, Beltrami County	153	18.3	10.5	87	306	20.2	41	148	16.4	25	72.0	–	148	22.3
Little Rock township, Nobles County	64	–	56.3	–	–	–	4	325	10.0	28	10.7	32.1	275	10.0

TIPSII [UPF] GPH527 CENSUS90 72583600 06/18/92 1:41 PM MACHINE: C DATA:CENSUS90S*PH5TIPSDA27. 06/16/92 17:23:34 TAPE: NONE FRAME: 555
TSF:CENSUS90*92. 06/18/92 10:41:18 UTF:CENSUS90*93. 06/18/92 10:41:18 META:CENSUS90S*PH5TABLES27. 06/18/92 11:26:48

Table 16. **Homeowner and Renter Characteristics: 1990**—Con.

[Data based on sample and subject to sampling variability, see text. For definitions of terms and meanings of symbols, see text]

State County Place and [In Selected States] County Subdivision	All owner-occupied housing units			Specified owner-occupied housing units						All renter-occupied housing units				
		Percent with householder moved into unit—		With a mortgage			Not mortgaged				Percent with householder moved into unit—		Specified renter paying cash rent	
	Total	1989 to March 1990	1969 or earlier	Total	Median selected monthly owner costs (dollars)	Median selected monthly owner costs as a percentage of household income in 1989	Total	Median selected monthly owner costs (dollars)	Median selected monthly owner costs as a percentage of household income in 1989	Total	1989 to March 1990	1969 or earlier	Median gross rent (dollars)	Median gross rent as a percentage of household income in 1989
PLACE AND COUNTY SUBDIVISION—Con.														
Little Sand Lake unorg., Itasca County	126	4.8	18.3	13	488	14.4	4	150	27.5	6	33.3	–	–	–
Little Sauk township, Todd County	179	5.6	26.3	22	463	20.0	23	170	11.0	31	29.0	–	281	15.0
Livonia township, Sherburne County	659	8.8	10.3	339	666	21.3	33	182	10.6	42	33.3	11.9	606	35.0+
Lockhart township, Norman County	35	11.4	48.6	3	225	21.3	10	150	11.1	4	–	–	–	–
Lodi township, Mower County	71	2.8	47.9	8	533	10.0	2	175	10.0	9	22.2	–	–	–
Logan township, Aitkin County	71	5.6	22.5	4	500	30.0	7	163	17.5	9	55.6	–	–	–
Logan township, Grant County	45	–	51.1	8	450	25.0	10	367	22.5	7	–	28.6	192	30.8
London township, Freeborn County	122	9.8	61.5	19	425	19.0	17	130	14.2	26	53.8	7.7	213	14.0
Lone Pine township, Itasca County	174	12.1	36.8	67	550	19.7	76	144	12.1	3	–	–	325	10.0
Lone Tree township, Chippewa County	64	3.1	35.9	11	525	12.2	7	165	10.0	15	33.3	13.3	275	15.0
Long Beach city, Pope County	77	5.2	27.3	22	625	35.0	28	163	10.8	8	50.0	–	275	15.0
Long Lake township, Crow Wing County	318	7.5	25.8	64	500	16.8	68	166	13.8	12	41.7	–	542	32.5
Long Lake city, Hennepin County	499	9.6	20.4	379	904	20.5	90	241	13.2	248	39.5	–	504	25.9
Long Lake township, Watonwan County	131	2.3	38.9	35	595	21.3	33	172	14.1	21	28.6	19.0	250	20.0
Long Prairie city, Todd County	779	8.0	27.1	340	437	16.7	345	151	13.9	404	40.3	2.0	203	25.4
Long Prairie township, Todd County	246	4.9	29.7	60	538	17.6	62	175	13.5	29	27.6	6.9	297	27.5
Longville city, Cass County	63	4.8	15.9	8	633	31.7	30	225	11.1	38	28.9	–	329	35.0+
Lonsdale city, Rice County	384	9.9	24.7	200	580	20.2	155	186	15.3	53	26.4	–	325	32.5
Loon Lake township, Cass County	86	12.8	27.9	12	450	20.0	9	175	12.9	3	–	100.0	–	–
Lorain township, Nobles County	95	–	56.8	10	650	14.3	35	166	10.9	20	40.0	–	245	18.6
Loretto city, Hennepin County	106	13.2	31.1	63	847	26.4	36	200	11.6	73	49.3	2.7	356	27.2
Louisburg city, Lac qui Parle County	19	31.6	21.1	6	325	15.0	13	120	18.3	3	–	–	–	–
Louisville township, Red Lake County	63	3.2	36.5	6	350	22.5	18	144	10.0	14	–	28.6	175	10.0
Louisville township, Scott County	253	6.3	12.3	147	879	21.1	21	204	11.7	25	28.0	16.0	492	27.3
Louriston township, Chippewa County	63	–	57.1	4	600	25.0	3	188	10.0	14	42.9	7.1	213	12.5
Lowell township, Polk County	49	–	34.7	12	700	20.0	10	290	11.1	9	44.4	–	175	10.0
Lower Red Lake unorg., Beltrami County	565	10.3	13.5	341	273	18.0	170	105	14.4	348	37.1	4.6	211	23.1
Lowry city, Pope County	90	4.4	27.8	20	360	18.2	51	154	12.7	13	69.2	–	261	26.3
Lowville township, Murray County	49	12.2	40.8	6	400	32.5	4	250	10.0	20	–	25.0	275	27.5
Lucan city, Redwood County	84	13.1	39.3	17	359	17.0	51	161	14.6	22	27.3	–	234	20.5
Lucas township, Lyon County	69	15.9	23.2	21	492	11.1	6	217	10.0	26	23.1	7.7	242	30.8
Lund township, Douglas County	98	13.3	26.5	11	388	15.7	11	163	12.2	14	–	14.3	313	22.5
Lura township, Faribault County	70	–	80.0	9	325	35.0+	2	225	–	17	–	35.3	250	10.0
Lutsen township, Cook County	88	17.0	19.3	25	617	17.9	33	163	11.8	16	56.3	–	350	22.0
Luverne city, Rock County	1 335	7.5	27.2	555	460	15.5	609	142	11.8	567	30.9	3.0	234	23.7
Luverne township, Rock County	140	20.0	29.3	38	656	16.5	18	183	10.0	28	14.3	32.1	242	35.0+
Luxemburg township, Stearns County	180	2.2	41.1	23	586	24.1	18	200	12.0	25	40.0	–	363	13.0
Lyle city, Mower County	167	6.6	24.6	56	533	24.0	79	164	13.6	43	32.6	–	146	14.1
Lyle township, Mower County	120	4.2	44.2	18	600	18.9	3	175	10.0	21	19.0	–	335	17.5
Lynd city, Lyon County	84	10.7	15.5	41	429	20.4	20	164	12.5	27	59.3	–	325	24.2
Lynd township, Lyon County	111	5.4	27.0	49	728	18.8	13	158	10.0	27	48.1	14.8	291	20.0
Lynden township, Stearns County	477	6.5	9.9	206	657	20.2	62	198	12.2	30	13.3	10.0	275	29.4
Lynn township, McLeod County	202	9.9	34.7	70	636	17.1	15	206	11.5	48	31.3	25.0	350	35.0+
Lyons township, Lyon County	57	–	49.1	9	463	21.3	2	275	35.0+	16	25.0	–	513	21.3
Lyons township, Wadena County	44	6.8	20.5	–	–	–	7	206	10.0	6	33.3	–	–	–
Lyra township, Blue Earth County	113	3.5	59.3	20	657	26.7	18	188	14.4	17	11.8	–	356	35.0+
Mabel city, Fillmore County	261	6.1	36.4	72	419	15.3	156	143	13.5	51	21.6	5.9	208	24.7
McCauleyville township, Wilkin County	14	–	35.7	2	750	10.0	1	125	10.0	–	–	–	–	–
McCormack Lake unorg., St. Louis County	67	4.5	22.4	15	517	15.0	16	200	14.5	2	–	–	–	–
McCrea township, Marshall County	86	4.7	41.9	33	468	17.4	15	232	13.0	7	57.1	–	325	35.0+
McDavitt township, St. Louis County	170	9.4	27.1	13	436	10.0	7	100–	14.0	13	30.8	15.4	325	35.0+
McDonaldsville township, Norman County	60	6.7	36.7	4	500	13.3	15	213	10.0	15	13.3	–	450	13.3
McGrath city, Aitkin County	16	12.5	25.0	2	250	32.5	6	163	15.0	7	57.1	–	294	17.5
McGregor city, Aitkin County	99	11.1	32.3	25	378	15.6	41	195	11.1	60	43.3	–	190	27.7
McGregor township, Aitkin County	37	16.2	35.1	6	450	22.5	–	–	–	3	–	–	–	–
McIntosh city, Polk County	180	5.0	32.8	53	392	19.6	92	157	13.3	84	22.6	3.6	253	21.5
McKinley township, Cass County	38	–	23.7	–	–	–	3	175	10.0	7	42.9	28.6	–	–
McKinley township, Kittson County	21	–	47.6	–	–	–	–	–	–	–	–	–	–	–
McKinley city, St. Louis County	51	13.7	41.2	6	400	10.0	25	164	12.5	3	–	–	275	35.0+
McPherson township, Blue Earth County	114	7.9	39.5	32	486	15.2	24	180	14.1	34	35.3	14.7	325	20.0
Macsville township, Grant County	43	4.7	48.8	2	250	10.0	6	175	10.0	2	100.0	–	–	–
Macville township, Aitkin County	64	9.4	37.5	7	350	14.0	6	175	10.0	2	–	–	–	–
Madelia city, Watonwan County	601	4.2	29.6	257	450	15.7	267	154	11.9	262	38.2	2.7	241	24.6
Madelia township, Watonwan County	99	–	40.4	24	540	15.0	18	163	11.3	25	44.0	–	338	18.6
Madison city, Lac qui Parle County	622	9.3	34.1	225	422	15.2	344	137	11.7	204	27.9	3.4	218	27.0
Madison township, Lac qui Parle County	87	8.0	37.9	23	638	27.2	2	175	10.0	7	28.6	42.9	300	22.5
Madison Lake city, Blue Earth County	156	7.1	25.6	76	631	21.7	44	226	14.7	76	46.1	1.3	365	25.0
Magnolia city, Rock County	65	10.8	33.8	8	350	13.3	40	150	11.8	3	66.7	–	263	35.0+
Magnolia township, Rock County	85	8.2	30.6	20	340	12.0	25	213	11.9	22	31.8	9.1	313	14.0
Mahnomen city, Mahnomen County	347	7.8	40.1	136	392	17.4	174	181	16.6	126	33.3	1.6	254	26.3
Mahtomedi city, Washington County	1 703	15.0	20.9	1 291	946	22.4	270	239	14.5	140	37.1	6.4	615	17.0
Mahtowa township, Carlton County	159	6.9	25.8	20	450	12.5	20	143	13.3	20	20.0	20.0	225	35.0+
Maine township, Otter Tail County	205	2.9	23.4	40	411	16.7	45	177	14.5	22	27.3	–	260	20.0
Maine Prairie township, Stearns County	435	6.4	22.5	143	648	22.5	68	192	13.1	65	30.8	7.7	414	23.1
Malmo township, Aitkin County	85	8.2	27.1	7	475	32.5	25	172	16.7	20	70.0	–	313	35.0+
Malta township, Big Stone County	40	–	52.5	2	350	22.5	4	125	10.0	3	–	–	–	–
Malung township, Roseau County	128	12.5	21.1	17	613	12.1	12	140	15.0	7	28.6	–	–	–
Mamre township, Kandiyohi County	109	–	36.7	13	481	20.5	8	200	11.4	22	77.3	–	365	35.0+
Manannah township, Meeker County	170	1.2	36.5	41	488	23.8	19	175	15.8	29	34.5	–	363	15.0
Manchester city, Freeborn County	26	34.6	34.6	6	350	15.0	9	138	10.0	10	40.0	–	225	15.0
Manchester township, Freeborn County	147	6.8	47.6	41	523	14.6	14	213	11.7	34	35.3	5.9	342	32.5
Mandt township, Chippewa County	72	8.3	59.7	5	638	28.8	13	175	12.2	16	25.0	37.5	313	10.0
Manfred township, Lac qui Parle County	31	6.5	38.7	2	250	35.0+	5	175	10.0	14	21.4	–	–	–
Manhattan Beach city, Crow Wing County	42	–	7.1	8	367	16.0	3	375	10.0	–	–	–	–	–
Mankato city	5 774	12.7	28.5	2 922	582	18.2	1 673	183	11.9	5 446	58.1	1.2	385	29.9
Blue Earth County	5 771	12.7	28.4	2 922	582	18.2	1 673	183	11.9	5 446	58.1	1.2	385	29.9
Nicollet County	3	–	100.0	–	–	–	–	–	–	–	–	–	–	–

TIPSII [UPF] GPH527 CENSUS90 72583600 06/18/92 1:41 PM MACHINE: C DATA:CENSUS90S*PH5TIPSDA27. 06/16/92 17:23:34 TAPE: NONE FRAME: 556
TSF:CENSUS90*92. 06/18/92 10:41:18 UTF:CENSUS90*93. 06/18/92 10:41:18 META:CENSUS90S*PH5TABLES27. 06/18/92 11:26:48

Table 16. **Homeowner and Renter Characteristics: 1990**—Con.

[Data based on sample and subject to sampling variability, see text. For definitions of terms and meanings of symbols, see text]

State County Place and [In Selected States] County Subdivision	All owner-occupied housing units			Specified owner-occupied housing units						All renter-occupied housing units				
		Percent with householder moved into unit—		With a mortgage			Not mortgaged				Percent with householder moved into unit—		Specified renter paying cash rent	
	Total	1989 to March 1990	1969 or earlier	Total	Median selected monthly owner costs (dollars)	Median selected monthly owner costs as a percentage of household income in 1989	Total	Median selected monthly owner costs (dollars)	Median selected monthly owner costs as a percentage of household income in 1989	Total	1989 to March 1990	1969 or earlier	Median gross rent (dollars)	Median gross rent as a percentage of household income in 1989
PLACE AND COUNTY SUBDIVISION—Con.														
Mankato township, Blue Earth County	587	14.8	18.1	342	771	16.1	102	199	12.4	122	36.1	2.5	420	35.0+
Mansfield township, Freeborn County	94	2.1	28.7	23	381	20.2	11	231	10.0	21	19.0	9.5	225	10.0
Manston township, Wilkin County	20	10.0	45.0	–	–	–	2	275	10.0	7	–	–	175	10.0
Mantorville city, Dodge County	269	12.6	19.7	169	632	19.0	52	195	13.3	44	52.3	–	275	25.3
Mantorville township, Dodge County	337	9.5	19.3	152	811	22.4	54	268	11.6	38	36.8	7.9	438	28.8
Mantrap township, Hubbard County	93	14.0	18.3	15	563	18.8	11	142	13.8	5	–	–	–	–
Manyaska township, Martin County	107	8.4	36.4	27	617	21.3	22	157	13.8	18	55.6	–	269	26.9
Maple township, Cass County	82	13.4	36.6	6	600	22.5	4	150	22.5	12	33.3	25.0	–	–
Maple Grove township, Becker County	110	7.3	12.7	33	425	26.9	35	128	13.0	12	83.3	–	300	35.0+
Maple Grove township, Crow Wing County	172	2.3	25.0	34	506	21.3	32	164	16.8	12	83.3	–	325	22.5
Maple Grove city, Hennepin County	11 250	13.6	3.5	9 977	919	22.5	475	242	11.4	1 281	52.8	–	710	24.5
Maple Lake city, Wright County	375	12.3	27.2	211	624	22.6	119	183	12.7	126	27.8	–	283	25.6
Maple Lake township, Wright County	572	6.1	19.6	271	695	19.7	97	182	11.6	32	15.6	12.5	506	18.9
Maple Plain city, Hennepin County	450	10.0	17.1	357	815	21.4	51	249	11.3	246	46.3	2.0	511	24.9
Maple Ridge township, Beltrami County	26	–	38.5	–	–	–	2	175	10.0	10	–	–	–	–
Maple Ridge township, Isanti County	222	5.0	27.0	47	621	16.2	17	185	10.0	20	25.0	20.0	369	16.7
Mapleton city, Blue Earth County	430	9.5	27.0	209	457	17.1	172	174	12.9	136	33.8	–	284	25.0
Mapleton township, Blue Earth County	93	5.4	45.2	21	475	25.6	21	236	10.0	12	33.3	16.7	275	22.5
Mapleview city, Mower County	66	6.1	45.5	20	371	14.3	40	158	15.4	18	66.7	5.6	319	31.3
Maplewood township, Otter Tail County	91	2.2	41.8	11	813	18.3	3	188	21.3	10	60.0	20.0	175	35.0+
Maplewood city, Ramsey County	8 721	9.5	28.3	5 227	826	21.2	1 958	224	12.0	2 775	44.3	1.7	512	26.9
Marble city, Itasca County	241	5.8	41.5	66	386	18.8	140	132	13.5	38	36.8	–	142	28.2
Marble township, Lincoln County	61	8.2	62.3	5	217	20.8	–	–	–	17	–	–	250	27.5
Marcell township, Itasca County	148	16.2	23.0	16	543	31.3	27	213	15.9	7	100.0	–	275	22.5
Marietta city, Lac qui Parle County	87	9.2	29.9	17	310	17.0	56	148	14.0	13	46.2	–	181	12.5
Marine on St. Croix city, Washington County	222	3.6	30.6	102	985	22.1	83	263	13.5	31	77.4	–	520	23.3
Marion township, Olmsted County	1 822	6.9	26.0	1 140	670	18.4	312	169	12.0	181	50.3	–	393	22.5
Marshall city, Lyon County	2 557	10.9	23.7	1 417	563	16.7	869	169	11.7	1 886	48.2	1.1	320	24.9
Marshall township, Mower County	106	–	38.7	17	481	14.0	11	263	12.2	27	22.2	–	225	20.0
Marshan township, Dakota County	316	5.4	21.5	141	919	21.6	49	244	12.0	57	57.9	–	463	30.5
Marsh Creek township, Mahnomen County	41	4.9	36.6	4	400	10.0	3	163	10.0	8	37.5	–	458	16.7
Marshfield township, Lincoln County	65	4.6	23.1	9	550	12.9	4	225	10.0	16	18.8	18.8	188	20.0
Marsh Grove township, Marshall County	48	12.5	29.2	2	450	10.0	–	–	–	5	40.0	40.0	–	–
Martin township, Rock County	102	6.9	41.2	8	367	16.0	9	225	12.9	40	17.5	20.0	336	12.1
Martinsburg township, Renville County	65	3.1	44.6	7	625	14.0	3	100–	10.0	17	17.6	17.6	242	10.0
Mary township, Norman County	31	–	64.5	3	525	31.3	2	275	10.0	11	18.2	18.2	225	15.0
Marysland township, Swift County	43	–	55.8	5	450	16.7	–	–	–	2	–	100.0	–	–
Marysville township, Wright County	544	11.6	18.9	152	642	18.5	41	189	12.1	39	20.5	17.9	397	31.9
Mason township, Murray County	88	–	33.0	15	350	18.8	29	170	13.8	25	44.0	16.0	288	30.0
Max township, Itasca County	40	–	32.5	2	250	10.0	8	150	10.0	7	–	28.6	325	35.0+
Maxwell township, Lac qui Parle County	67	9.0	40.3	14	360	10.0	4	200	20.0	13	–	15.4	275	32.5
May township, Cass County	192	7.8	20.8	21	464	20.6	11	139	12.2	31	48.4	16.1	245	23.8
May township, Washington County	752	5.5	12.1	407	972	23.0	69	317	13.0	49	38.8	20.4	938	31.3
Mayer city, Carver County	130	7.7	16.2	67	645	20.3	48	210	11.7	30	23.3	–	315	23.9
Mayfield township, Pennington County	17	–	29.4	–	–	–	2	325	10.0	3	–	–	–	–
Mayhew Lake township, Benton County	216	4.2	39.4	36	530	15.0	20	138	11.8	19	47.4	21.1	–	–
Maynard city, Chippewa County	131	4.6	33.6	49	368	18.1	60	172	12.0	40	50.0	5.0	253	20.0
Mayville township, Houston County	102	7.8	22.5	26	486	23.8	8	175	22.5	22	50.0	9.1	242	20.8
Maywood township, Benton County	233	8.2	38.2	18	478	26.7	23	153	10.0	32	34.4	6.3	150	27.5
Mazeppa city, Wabasha County	229	5.7	23.1	81	568	15.3	82	180	13.1	40	52.5	–	311	16.3
Mazeppa township, Wabasha County	183	8.7	13.1	52	721	14.9	22	166	13.8	28	57.1	7.1	492	12.9
Meadow township, Wadena County	71	11.3	16.9	9	250	22.5	7	113	14.0	6	16.7	16.7	238	16.7
Meadow Brook township, Cass County	36	–	44.4	4	450	20.0	6	150	27.5	10	40.0	–	125	10.0
Meadowlands city, St. Louis County	37	–	51.4	2	350	32.5	27	125	12.9	5	40.0	–	250	30.0
Meadowlands township, St. Louis County	101	3.0	43.6	5	517	10.0	7	100–	17.5	5	–	–	–	–
Meadows township, Wilkin County	16	–	31.3	–	–	–	–	–	–	5	40.0	–	–	–
Medford city, Steele County	241	10.8	23.2	141	527	17.6	71	157	12.2	44	31.8	–	242	31.0
Medford township, Steele County	187	15.0	28.3	39	604	17.0	26	165	11.8	14	57.1	–	333	21.3
Medicine Lake city, Hennepin County	101	6.9	26.7	74	1 292	20.0	27	400+	11.7	65	47.7	–	467	25.0
Medina city, Hennepin County	899	10.5	22.0	549	1 117	24.8	110	311	10.5	108	47.2	–	629	19.3
Medo township, Blue Earth County	100	5.0	41.0	27	642	13.5	13	238	35.0+	21	19.0	9.5	375	10.0
Mehurin township, Lac qui Parle County	27	–	48.1	2	450	22.5	2	175	10.0	3	100.0	–	–	–
Meire Grove city, Stearns County	52	3.8	42.3	8	450	20.0	30	142	11.5	4	–	–	225	10.0
Melrose city, Stearns County	738	8.8	30.5	311	535	18.2	298	154	12.1	240	36.3	1.7	277	22.8
Melrose township, Stearns County	219	1.4	48.9	33	483	21.3	36	169	11.6	28	32.1	21.4	375	22.5
Melville township, Renville County	76	2.6	61.8	7	813	35.0+	9	225	10.0	17	–	17.6	275	20.0
Menahga city, Wadena County	350	8.3	20.3	97	419	24.2	196	127	16.9	87	25.3	2.3	238	27.3
Mendota city, Dakota County	36	–	30.6	21	581	27.5	12	225	10.0	3	–	–	675	22.5
Mendota Heights city, Dakota County	3 029	13.0	21.5	2 024	1 172	20.6	708	290	11.8	273	47.6	–	615	24.0
Mentor city, Polk County	44	–	22.7	2	350	10.0	22	164	16.7	4	50.0	50.0	225	35.0+
Meriden township, Steele County	204	5.9	38.2	57	513	15.4	32	147	10.7	39	25.6	10.3	305	13.1
Merton township, Steele County	119	8.4	45.4	15	538	18.8	14	181	11.7	19	47.4	15.8	675	10.0
Mickinock township, Roseau County	94	4.3	34.0	10	500	16.7	11	119	12.2	22	13.6	36.4	133	16.7
Middle River city, Marshall County	85	4.7	37.6	18	533	12.0	52	157	18.6	44	27.3	–	175	27.5
Middle River township, Marshall County	35	–	45.7	2	550	10.0	6	250	10.0	3	100.0	–	225	10.0
Middletown township, Jackson County	70	2.9	38.6	8	350	13.3	8	179	10.0	26	19.2	–	263	20.0
Middleville township, Wright County	309	7.4	33.0	100	700	22.1	46	224	12.1	42	16.7	19.0	358	26.7
Midway township, Cottonwood County	83	2.4	41.0	22	433	12.2	15	180	10.0	24	29.2	–	250	10.0
Midway township, St. Louis County	439	7.5	36.7	153	448	12.4	110	171	13.9	23	17.4	–	345	18.0
Miesville city, Dakota County	42	4.8	66.7	18	750	21.3	13	213	10.0	2	–	–	225	10.0
Milaca city, Mille Lacs County	591	12.0	28.1	228	491	19.5	230	164	13.0	329	37.7	1.2	282	28.4

TIPSII [UPF] GPH527 CENSUS90 72583600 06/18/92 1:41 PM MACHINE: C DATA:CENSUS90S*PH5TIPSDA27. 06/16/92 17:23:34 TAPE: NONE FRAME: 557
TSF:CENSUS90*92. 06/18/92 10:41:18 UTF:CENSUS90*93. 06/18/92 10:41:18 META:CENSUS90S*PH5TABLES27. 06/18/92 11:26:48

Table 16. **Homeowner and Renter Characteristics: 1990**—Con.

[Data based on sample and subject to sampling variability, see text. For definitions of terms and meanings of symbols, see text]

State County Place and [In Selected States] County Subdivision	All owner-occupied housing units			Specified owner-occupied housing units						All renter-occupied housing units				
		Percent with householder moved into unit—		With a mortgage			Not mortgaged				Percent with householder moved into unit—		Specified renter paying cash rent	
	Total	1989 to March 1990	1969 or earlier	Total	Median selected monthly owner costs (dollars)	Median selected monthly owner costs as a percentage of household income in 1989	Total	Median selected monthly owner costs (dollars)	Median selected monthly owner costs as a percentage of household income in 1989	Total	1989 to March 1990	1969 or earlier	Median gross rent (dollars)	Median gross rent as a percentage of household income in 1989
PLACE AND COUNTY SUBDIVISION—Con.														
Milaca township, Mille Lacs County	296	6.1	19.3	59	566	17.9	39	186	13.4	23	56.5	13.0	475	10.0
Milan city, Chippewa County	132	1.5	40.2	31	335	14.1	92	160	11.5	38	23.7	5.3	262	25.0
Milford township, Brown County	216	5.1	37.0	53	544	17.0	41	177	10.5	24	20.8	37.5	310	12.0
Millerville city, Douglas County	36	–	44.4	4	350	20.0	26	168	14.4	3	–	–	–	–
Millerville township, Douglas County	90	4.4	32.2	6	525	26.3	17	172	29.2	16	12.5	50.0	275	27.5
Millville city, Wabasha County	52	1.9	34.6	24	460	15.0	24	150	11.0	13	23.1	23.1	320	14.3
Millward township, Aitkin County	15	–	40.0	–	–	–	–	–	–	8	–	–	325	32.5
Millwood township, Stearns County	233	5.6	36.1	41	644	29.2	47	193	12.7	28	32.1	25.0	342	24.2
Milo township, Mille Lacs County	282	7.8	28.7	34	620	21.9	20	160	10.0	31	64.5	6.5	288	35.0+
Milroy city, Redwood County	96	5.2	19.8	34	438	20.7	56	170	14.0	18	33.3	–	271	21.3
Milton township, Dodge County	169	5.3	36.7	24	800	23.3	13	213	10.0	39	20.5	17.9	296	12.1
Miltona city, Douglas County	60	5.0	10.0	25	506	17.9	27	159	15.9	14	50.0	–	208	32.5
Miltona township, Douglas County	242	10.3	21.9	72	506	21.6	48	185	12.6	17	29.4	–	375	16.7
Minden township, Benton County	520	8.7	24.0	241	657	16.2	74	191	11.4	106	35.8	1.9	536	21.3
Minerva township, Clearwater County	79	21.5	22.8	13	430	31.5	5	175	16.7	13	15.4	–	375	35.0+
Minneapolis city, Hennepin County	79 845	9.2	31.2	46 177	700	20.7	20 306	200	13.0	80 837	46.3	2.3	424	28.4
Minneiska city	47	8.5	36.2	22	625	20.0	14	225	14.0	4	–	–	425	10.0
Wabasha County	23	8.7	43.5	13	492	14.4	8	150	13.3	4	–	–	425	10.0
Winona County	24	8.3	29.2	9	663	25.8	6	300	15.0	–	–	–	–	–
Minneiska township, Wabasha County	69	8.7	13.0	25	472	23.4	14	131	14.0	2	–	–	–	–
Minneola township, Goodhue County	183	2.2	30.6	35	646	22.3	18	215	12.0	25	32.0	8.0	425	35.0+
Minneota township, Jackson County	86	2.3	51.2	15	383	18.8	15	163	16.7	14	50.0	21.4	242	16.7
Minneota city, Lyon County	429	7.9	29.8	153	433	20.4	229	175	12.6	95	51.6	3.2	249	23.7
Minnesota City city, Winona County	67	10.4	38.8	41	458	15.2	20	150	12.5	33	33.3	–	250	35.0+
Minnesota Falls township, Yellow Medicine County	118	4.2	28.8	27	506	21.4	26	158	11.8	15	26.7	13.3	263	35.0+
Minnesota Lake city, Faribault County	234	.4	34.6	78	436	17.7	134	178	14.6	44	43.2	–	255	22.5
Minnesota Lake township, Faribault County	72	5.6	61.1	14	438	17.5	–	–	–	25	16.0	12.0	325	10.0
Minnetonka city, Hennepin County	14 307	9.7	18.5	10 073	1 007	20.7	2 171	278	11.5	4 380	57.7	.6	660	23.9
Minnetonka Beach city, Hennepin County	181	6.6	18.8	134	2 000+	22.5	40	400+	14.3	11	45.5	18.2	1 000+	15.0
Minnetrista city, Hennepin County	1 109	12.5	15.7	702	1 125	22.9	111	400+	12.6	86	30.2	9.3	600	33.9
Minnewaska township, Pope County	137	10.9	28.5	47	507	18.8	39	139	13.0	15	20.0	–	–	–
Minnie township, Beltrami County	5	–	–	–	–	–	–	–	–	–	–	–	–	–
Mission township, Crow Wing County	215	7.4	11.6	53	510	16.1	63	196	11.1	11	100.0	–	456	35.0+
Mission Creek township, Pine County	172	14.0	28.5	10	429	22.5	31	169	15.5	17	52.9	–	444	35.0+
Mitchell township, Wilkin County	32	12.5	46.9	3	1 063	35.0+	2	125	10.0	4	–	–	175	10.0
Mizpah city, Koochiching County	37	21.6	18.9	6	250	15.0	12	121	23.3	4	100.0	–	325	35.0+
Moe township, Douglas County	179	12.8	22.9	37	686	22.7	35	160	15.9	15	46.7	33.3	367	13.3
Moland township, Clay County	74	–	51.4	21	531	11.2	8	220	16.0	28	14.3	17.9	292	35.0+
Moltke township, Sibley County	88	1.1	64.8	–	–	–	7	144	10.0	22	31.8	31.8	275	10.0
Money Creek township, Houston County	140	4.3	29.3	27	419	19.3	9	163	18.0	10	20.0	–	425	10.0
Monroe township, Lyon County	62	–	41.9	11	525	12.2	4	175	22.5	28	50.0	7.1	267	10.0
Monson township, Traverse County	56	3.6	23.2	4	400	22.5	4	150	10.0	7	–	–	225	27.5
Montevideo city, Chippewa County	1 660	7.5	31.3	717	458	17.6	784	158	12.3	695	40.0	2.4	272	27.0
Montgomery city, Le Sueur County	746	7.6	42.1	309	519	16.6	342	175	14.7	208	38.0	2.4	293	25.2
Montgomery township, Le Sueur County	191	6.3	42.9	28	629	23.3	40	181	11.1	15	20.0	13.3	294	17.5
Monticello city, Wright County	1 069	10.8	16.7	605	739	22.0	207	185	12.8	708	58.8	2.3	400	26.7
Monticello township, Wright County	1 122	12.9	8.3	593	737	19.4	54	208	15.4	73	46.6	–	555	35.0+
Montrose city, Wright County	286	17.8	10.8	102	647	23.5	53	181	12.6	89	49.4	–	413	24.8
Moonshine township, Big Stone County	57	–	29.8	2	200–	10.0	20	157	12.5	3	–	33.3	–	–
Moore township, Stevens County	66	6.1	30.3	9	517	15.0	12	175	10.0	9	–	77.8	125	10.0
Moorhead city, Clay County	6 664	9.3	26.7	4 223	603	17.8	1 520	178	11.9	4 399	55.5	2.1	343	33.6
Moorhead township, Clay County	148	9.5	13.5	101	785	20.2	8	233	10.0	14	35.7	–	550	27.5
Moose township, Roseau County	30	–	40.0	3	350	32.5	–	–	–	12	25.0	16.7	225	10.0
Moose Creek township, Clearwater County	72	4.2	41.7	–	–	–	6	150	20.0	8	50.0	25.0	175	10.0
Moose Lake township, Beltrami County	51	3.9	41.2	3	250	35.0+	17	100–	11.3	7	–	28.6	325	25.8
Moose Lake city, Carlton County	320	6.6	29.4	119	473	14.8	150	173	13.8	229	25.3	5.2	288	28.2
Moose Lake township, Carlton County	274	5.8	27.7	69	482	21.2	74	172	12.5	33	30.3	–	279	15.0
Moose Lake township, Cass County	36	8.3	25.0	3	450	10.0	2	225	10.0	10	50.0	50.0	100–	10.0
Moose Park township, Itasca County	30	6.7	46.7	2	350	35.0+	–	–	–	2	–	–	–	–
Moose River township, Marshall County	11	–	18.2	2	350	10.0	2	125	10.0	2	–	–	–	–
Mora city, Kanabec County	785	11.7	26.2	348	536	19.6	275	147	12.8	478	35.1	2.1	285	28.2
Moran township, Todd County	151	6.0	35.1	13	525	35.0+	4	150	20.0	14	50.0	–	175	10.0
Moranville township, Roseau County	227	11.0	11.9	48	530	21.0	23	194	13.5	21	33.3	–	375	21.3
Morcom township, St. Louis County	44	9.1	34.1	6	325	15.0	4	217	13.3	5	–	–	–	–
Morgan city, Redwood County	329	7.9	37.4	100	404	15.6	213	149	12.2	64	48.4	–	244	21.7
Morgan township, Redwood County	79	2.5	48.1	4	400	27.5	8	250	35.0+	35	48.6	–	242	10.0
Morken township, Clay County	52	–	34.6	13	663	18.6	12	200	10.0	13	–	15.4	–	–
Morrill township, Morrison County	166	7.2	22.3	14	486	20.8	20	200	18.9	19	57.9	–	194	17.5
Morris city, Stevens County	1 092	5.8	38.1	502	493	15.3	476	184	14.0	903	53.4	1.3	304	26.1
Morris township, Stevens County	139	2.9	37.4	36	650	18.9	44	204	11.6	32	37.5	–	288	35.0+
Morrison township, Aitkin County	62	3.2	19.4	7	450	23.8	5	208	10.0	8	75.0	–	325	22.5
Morristown city, Rice County	241	6.6	31.5	100	514	18.5	106	156	15.4	43	25.6	2.3	308	26.7
Morristown township, Rice County	178	3.9	36.0	19	488	19.0	18	200	12.9	39	30.8	25.6	450	10.0
Morse township, Itasca County	164	4.9	25.0	14	360	17.5	6	100–	22.5	17	70.6	5.9	345	26.9
Morse township, St. Louis County	408	6.4	23.5	95	556	17.6	96	185	12.8	38	36.8	15.8	300	14.5
Morton city, Renville County	155	8.4	47.1	61	378	15.2	82	144	13.2	42	40.5	9.5	286	23.3
Moscow township, Freeborn County	193	6.2	47.2	42	436	19.1	33	183	11.0	27	29.6	11.1	375	28.8
Motley city	147	10.2	25.2	44	375	22.1	52	133	13.2	55	36.4	–	225	30.8
Cass County	–	–	–	–	–	–	–	–	–	–	–	–	–	–
Morrison County	147	10.2	25.2	44	375	22.1	52	133	13.2	55	36.4	–	225	30.8
Motley township, Morrison County	56	10.7	21.4	6	625	15.0	11	175	12.2	15	40.0	–	293	22.5
Moulton township, Murray County	71	2.8	38.0	5	517	35.0+	5	125	16.7	22	4.5	18.2	175	10.0
Mound city, Hennepin County	2 854	10.9	14.7	2 234	806	21.9	366	206	13.2	856	52.8	–	518	24.4
Mound township, Rock County	74	–	45.9	10	400	16.7	10	130	12.5	19	15.8	26.3	238	15.0
Mound Prairie township, Houston County	152	7.2	27.6	40	609	16.7	11	179	12.2	30	40.0	–	538	16.7

TIPSII [UPF] GPH527 CENSUS90 72583600 06/18/92 1:41 PM MACHINE: C DATA:CENSUS90S*PH5TIPSDA27. 06/16/92 17:23:34 TAPE: NONE FRAME: 558
TSF:CENSUS90*92. 06/18/92 10:41:18 UTF:CENSUS90*93. 06/18/92 10:41:18 META:CENSUS90S*PH5TABLES27. 06/18/92 11:26:48

[Data based on sample and subject to sampling variability, see text. For definitions of terms and meanings of symbols, see text]

State County Place and [In Selected States] County Subdivision	All owner-occupied housing units			Specified owner-occupied housing units						All renter-occupied housing units				
		Percent with householder moved into unit—		With a mortgage			Not mortgaged				Percent with householder moved into unit—		Specified renter paying cash rent	
	Total	1989 to March 1990	1969 or earlier	Total	Median selected monthly owner costs (dollars)	Median selected monthly owner costs as a percentage of household income in 1989	Total	Median selected monthly owner costs (dollars)	Median selected monthly owner costs as a percentage of household income in 1989	Total	1989 to March 1990	1969 or earlier	Median gross rent (dollars)	Median gross rent as a percentage of household income in 1989
PLACE AND COUNTY SUBDIVISION—Con.														
Mounds View city, Ramsey County	3 360	8.7	20.6	2 081	794	20.3	566	221	12.2	1 332	48.7	.5	493	23.1
Mountain Iron city, St. Louis County	933	5.6	31.6	415	433	11.9	378	162	13.4	417	33.8	1.2	365	31.4
Mountain Lake city, Cottonwood County	639	8.3	32.6	191	350	15.9	383	140	12.3	159	36.5	4.4	240	23.6
Mountain Lake township, Cottonwood County	83	7.2	44.6	18	517	15.0	11	169	10.0	16	31.3	6.3	175	10.0
Mount Morris township, Morrison County	35	11.4	11.4	–	–	–	–	–	–	1	–	–	–	–
Mount Pleasant township, Wabasha County	116	5.2	38.8	17	583	23.8	6	175	10.0	21	19.0	23.8	433	35.0+
Mount Vernon township, Winona County	63	–	49.2	8	500	13.3	11	175	12.2	34	23.5	11.8	200	25.0
Moyer township, Swift County	36	–	63.9	3	275	15.0	1	225	10.0	13	–	23.1	–	–
Moylan township, Marshall County	38	2.6	28.9	2	250	10.0	2	125	32.5	8	–	37.5	–	–
Mudgett township, Mille Lacs County	26	11.5	46.2	–	–	–	–	–	–	3	–	–	275	10.0
Mud Lake unorg., Marshall County	–	–	–	–	–	–	–	–	–	–	–	–	–	–
Mulligan township, Brown County	73	4.1	72.6	4	550	10.0	3	225	10.0	19	–	21.1	175	25.0
Munch township, Pine County	70	17.1	37.1	15	442	12.5	2	175	10.0	–	–	–	–	–
Munson township, Stearns County	324	5.2	30.2	103	587	22.5	86	196	13.7	29	37.9	–	388	15.7
Murdock city, Swift County	92	10.9	20.7	31	446	17.2	55	172	11.7	20	15.0	–	265	23.1
Murray township, Murray County	48	–	52.1	8	500	10.0	5	188	10.0	17	35.3	41.2	–	–
Myrtle city, Freeborn County	28	14.3	25.0	9	364	20.6	19	111	14.6	4	50.0	–	225	10.0
Nashua city, Wilkin County	24	–	41.7	4	350	22.5	12	100	20.0	3	66.7	–	425	10.0
Nashville township, Martin County	44	13.6	43.2	9	363	15.0	2	175	22.5	40	10.0	10.0	238	32.5
Nashwauk city, Itasca County	340	7.6	41.8	104	377	16.3	193	145	13.0	96	38.5	1.0	211	29.7
Nashwauk township, Itasca County	603	8.8	37.3	142	406	16.7	240	149	13.0	117	37.6	2.6	216	29.7
Nassau city, Lac qui Parle County	38	10.5	47.4	4	250	13.3	31	114	14.8	6	50.0	–	125	10.0
Naytahwaush CDP, Mahnomen County	35	11.4	–	10	350	25.0	8	100–	10.0	77	16.9	5.2	195	24.6
Nebish township, Beltrami County	110	–	28.2	5	250	10.0	3	125	–	3	100.0	–	–	–
Nelson city, Douglas County	50	–	28.0	20	443	12.5	12	133	15.0	15	46.7	–	238	31.9
Nelson township, Watonwan County	90	2.2	47.8	13	607	21.3	16	167	11.4	30	36.7	16.7	235	26.3
Nelson Park township, Marshall County	61	9.8	23.0	13	325	13.0	16	175	14.5	3	–	66.7	–	–
Nereson township, Roseau County	41	14.6	19.5	–	–	–	7	106	10.0	3	100.0	–	–	–
Nerstrand city, Rice County	80	6.3	36.3	35	539	22.5	30	188	13.6	8	62.5	25.0	425	32.5
Nesbit township, Polk County	39	7.7	46.2	13	525	21.3	2	125	10.0	5	–	60.0	175	10.0
Ness township, St. Louis County	26	–	50.0	4	600	10.0	–	–	–	3	–	–	225	32.5
Nessel township, Chisago County	460	10.0	21.5	174	700	20.7	86	189	11.0	45	26.7	17.8	450	32.5
Nett Lake unorg., St. Louis County	41	–	17.1	10	317	22.5	26	134	13.3	50	26.0	–	220	16.8
Nett Lake unorg., Koochiching County	17	–	35.3	–	–	–	11	142	20.8	7	42.9	–	363	28.8
Nevada township, Mower County	118	4.2	36.4	22	480	15.7	6	200	10.0	14	7.1	21.4	338	10.0
Nevis city, Hubbard County	126	10.3	26.2	19	413	14.6	67	139	13.1	39	69.2	7.7	284	27.1
Nevis township, Hubbard County	212	2.8	12.7	50	483	15.2	62	174	11.9	22	36.4	4.5	283	14.0
New Auburn city, Sibley County	104	6.7	27.9	36	400	22.5	50	143	13.9	27	25.9	–	225	18.2
New Auburn township, Sibley County	126	7.9	43.7	27	608	20.8	2	225	35.0+	28	7.1	28.6	285	10.0
New Avon township, Redwood County	61	8.2	65.6	5	550	22.5	6	188	10.0	32	18.8	28.1	250	10.0
New Brighton city, Ramsey County	5 546	8.3	25.1	3 938	850	18.0	842	240	11.6	2 934	51.7	.6	487	25.0
Newburg township, Fillmore County	140	2.9	41.4	13	513	18.6	33	141	18.8	27	51.9	–	275	25.0
New Dosey township, Pine County	28	–	46.4	4	350	10.0	3	125	22.5	–	–	–	–	–
Newfolden city, Marshall County	118	11.9	33.1	30	358	16.7	60	128	20.7	40	62.5	12.5	188	17.9
New Folden township, Marshall County	75	2.7	38.7	4	350	22.5	6	138	10.0	11	54.5	–	–	–
New Germany city, Carver County	97	7.2	36.1	35	539	19.4	49	164	12.2	27	22.2	–	281	31.5
New Hartford township, Winona County	194	5.7	26.3	41	491	20.5	18	200	10.0	55	10.9	14.5	380	13.3
New Haven township, Olmsted County	355	9.9	21.7	92	633	17.7	35	185	11.3	42	9.5	4.8	313	27.5
New Hope city, Hennepin County	4 723	5.0	30.1	3 778	766	17.9	613	240	11.5	3 784	43.7	1.3	523	28.0
New Independence township, St. Louis County	87	10.3	20.7	6	425	10.0	5	175	10.0	4	–	–	175	35.0+
New London city, Kandiyohi County	253	7.9	24.1	122	557	20.4	113	174	14.4	136	20.6	–	322	29.7
New London township, Kandiyohi County	831	14.3	14.2	364	615	20.6	176	188	12.2	115	53.0	7.0	389	28.7
New Maine township, Marshall County	58	5.2	15.5	9	475	18.0	2	125	22.5	4	100.0	–	–	–
New Market city, Scott County	64	12.5	25.0	36	791	26.4	21	213	28.8	6	33.3	–	488	10.0
New Market township, Scott County	582	6.7	15.8	209	965	21.7	31	275	11.5	45	20.0	–	463	21.4
New Munich city, Stearns County	106	5.7	28.3	30	450	16.7	50	179	15.6	15	13.3	–	188	26.3
Newport city, Washington County	889	3.9	33.1	591	792	22.7	249	217	13.6	436	39.4	–	448	29.8
New Prague city	952	7.9	34.1	459	608	20.9	411	200	14.2	374	23.5	–	377	25.9
Le Sueur County	365	4.4	37.0	148	664	21.0	166	201	13.9	91	35.2	–	397	15.4
Scott County	587	10.1	32.4	311	590	20.9	245	199	14.3	283	19.8	–	349	27.3
New Prairie township, Pope County	66	3.0	50.0	–	–	–	12	120	15.0	28	7.1	14.3	290	26.7
New Richland city, Waseca County	382	3.9	31.4	177	431	15.8	163	159	12.5	78	33.3	7.7	284	25.5
New Richland township, Waseca County	130	3.1	34.6	29	495	15.3	27	184	13.5	28	39.3	7.1	450	30.0
Newry township, Freeborn County	144	.7	37.5	40	400	16.7	21	178	11.1	30	50.0	–	375	24.0
New Scandia township, Washington County	995	6.9	15.4	542	797	21.0	98	238	12.5	65	55.4	6.2	450	15.0
New Solum township, Marshall County	93	11.8	25.8	9	475	12.9	8	150	10.0	8	25.0	–	335	35.0+
New Sweden township, Nicollet County	98	2.0	56.1	8	500	25.0	5	225	10.0	17	17.6	17.6	350	20.0
Newton township, Otter Tail County	246	6.9	30.9	48	527	20.3	50	130	13.3	20	20.0	10.0	306	20.6
New Trier city, Dakota County	28	10.7	25.0	23	677	21.9	2	275	10.0	12	–	–	425	22.5
New Ulm city, Brown County	3 872	7.5	32.2	1 765	515	15.8	1 513	161	11.5	1 327	38.5	7.8	293	24.9
New York Mills city, Otter Tail County	257	7.4	31.9	85	370	14.4	143	140	12.7	123	33.3	–	210	25.7
Nickerson township, Pine County	51	15.7	11.8	7	625	14.0	11	189	21.6	2	–	–	275	10.0
Nicollet city, Nicollet County	227	11.9	21.6	105	542	18.8	99	183	11.6	73	35.6	–	271	25.5
Nicollet township, Nicollet County	174	6.9	47.7	35	690	20.4	30	200	12.5	15	53.3	13.3	475	14.3
Nidaros township, Otter Tail County	93	6.5	22.6	8	250	10.0	20	170	10.0	5	–	40.0	–	–
Nielsville city, Polk County	44	–	50.0	6	275	15.0	30	146	11.5	5	60.0	–	300	30.0
Nilsen township, Wilkin County	25	–	64.0	–	–	–	5	208	10.0	–	–	–	–	–
Nimrod city, Wadena County	35	–	22.9	12	414	35.0+	17	146	15.5	3	–	–	100–	10.0
Nininger township, Dakota County	216	6.9	25.0	123	761	16.8	30	200	10.0	28	53.6	7.1	617	20.0
Nisswa city, Crow Wing County	472	11.2	17.4	209	587	20.4	166	193	13.3	76	47.4	–	393	21.5
Nokay Lake township, Crow Wing County	198	4.0	25.3	39	517	19.5	39	158	11.5	24	20.8	12.5	245	18.0

TIPSII [UPF] GPH527 CENSUS90 72583600 06/18/92 1:41 PM MACHINE: C DATA:CENSUS90S*PH5TIPSDA27. 06/16/92 17:23:34 TAPE: NONE FRAME: 559
TSF:CENSUS90*92. 06/18/92 10:41:18 UTF:CENSUS90*93. 06/18/92 10:41:18 META:CENSUS90S*PH5TABLES27. 06/18/92 11:26:48

Table 16. **Homeowner and Renter Characteristics: 1990**—Con.

[Data based on sample and subject to sampling variability, see text. For definitions of terms and meanings of symbols, see text]

State County Place and [In Selected States] County Subdivision	All owner-occupied housing units			Specified owner-occupied housing units						All renter-occupied housing units				
		Percent with householder moved into unit—		With a mortgage			Not mortgaged				Percent with householder moved into unit—		Specified renter paying cash rent	
	Total	1989 to March 1990	1969 or earlier	Total	Median selected monthly owner costs (dollars)	Median selected monthly owner costs as a percentage of household income in 1989	Total	Median selected monthly owner costs (dollars)	Median selected monthly owner costs as a percentage of household income in 1989	Total	1989 to March 1990	1969 or earlier	Median gross rent (dollars)	Median gross rent as a percentage of household income in 1989
PLACE AND COUNTY SUBDIVISION—Con.														
Nora township, Clearwater County	143	10.5	32.2	17	379	18.9	13	119	16.3	12	33.3	16.7	280	25.0
Nora township, Pope County	66	–	34.8	2	850	35.0+	–	–	–	7	42.9	–	325	10.0
Norcross city, Grant County	33	6.1	33.3	2	250	10.0	22	141	14.7	4	25.0	–	275	35.0+
Norden township, Pennington County	107	5.6	24.3	16	500	16.0	15	147	21.3	10	–	40.0	175	10.0
Nordick township, Wilkin County	35	11.4	34.3	1	450	10.0	6	200	15.0	3	33.3	–	325	10.0
Nordland township, Aitkin County	238	5.5	14.3	39	550	28.2	68	204	15.9	12	50.0	–	325	27.5
Nordland township, Lyon County	75	5.3	41.3	8	443	16.0	11	188	10.0	7	42.9	28.6	375	35.0+
Nore township, Itasca County	6	–	50.0	–	–	–	3	175	22.5	2	–	100.0	–	–
Norfolk township, Renville County	56	14.3	46.4	9	483	35.0+	10	175	10.0	19	–	42.1	275	10.0
Norman township, Pine County	55	–	29.1	8	633	13.3	9	225	12.9	5	40.0	–	325	35.0+
Norman township, Yellow Medicine County	79	2.5	57.0	11	390	15.7	12	150	10.9	30	23.3	16.7	425	15.0
Normania township, Yellow Medicine County	61	1.6	60.7	10	280	20.0	–	–	–	13	46.2	–	225	10.0
Normanna township, St. Louis County	149	14.8	14.8	23	475	13.5	10	213	22.9	5	–	–	175	10.0
North township, Pennington County	207	5.8	21.3	94	525	15.7	31	173	13.5	24	62.5	–	267	15.0
North Beltrami unorg., Beltrami County	20	30.0	–	5	250	10.0	–	–	–	–	–	–	–	–
North Branch city, Chisago County	554	14.3	17.5	254	597	23.9	125	212	13.9	198	37.4	4.5	346	28.2
North Branch township, Isanti County	461	8.9	18.0	161	683	21.3	34	195	13.6	37	43.2	5.4	613	22.9
North Carlton unorg., Carlton County	198	6.6	35.4	20	450	14.3	20	160	12.5	50	38.0	10.0	294	17.3
North Cass unorg., Cass County	75	6.7	21.3	17	394	15.5	23	128	11.5	26	50.0	–	187	35.0+
North Central Cass unorg., Cass County	–	–	–	–	–	–	–	–	–	–	–	–	–	–
North Clearwater unorg., Clearwater County	13	–	30.8	3	550	10.0	5	108	10.0	–	–	–	–	–
Northeast Aitkin unorg., Aitkin County	8	37.5	37.5	–	–	–	–	–	–	–	–	–	–	–
Northeast Itasca unorg., Itasca County	365	7.1	16.2	56	505	13.3	75	168	13.4	19	15.8	15.8	175	10.0
Northeast St. Louis unorg., St. Louis County	63	–	23.8	18	610	32.5	17	208	11.3	14	42.9	–	–	–
Northern township, Beltrami County	1 076	9.9	19.9	510	601	17.2	149	223	13.4	218	52.8	2.3	349	35.0+
Northfield city	2 615	10.1	14.7	1 559	748	21.5	607	222	11.3	1 491	45.6	.6	411	28.6
Dakota County	50	16.0	–	36	738	22.0	8	225	10.0	–	–	–	–	–
Rice County	2 565	10.0	15.0	1 523	748	21.5	599	222	11.4	1 491	45.6	.6	411	28.6
Northfield township, Rice County	217	12.4	29.0	68	820	22.2	28	228	10.8	43	20.9	18.6	383	16.4
North Fork township, Stearns County	77	1.3	27.3	10	550	35.0+	7	244	10.0	18	38.9	11.1	125	10.0
North Germany township, Wadena County	102	8.8	43.1	3	475	15.0	10	100	11.1	7	57.1	–	375	35.0+
North Hero township, Redwood County	45	6.7	42.2	2	450	10.0	7	213	17.5	31	35.5	19.4	250	10.0
Northland township, Polk County	63	4.8	46.0	12	500	27.5	7	179	10.0	4	–	100.0	225	35.0+
Northland township, St. Louis County	45	4.4	26.7	2	650	10.0	12	175	10.0	2	–	–	–	–
North Mankato city	2 702	12.9	21.7	1 665	636	17.0	573	180	11.7	1 121	45.9	2.5	393	24.3
Blue Earth County	–	–	–	–	–	–	–	–	–	–	–	–	–	–
Nicollet County	2 702	12.9	21.7	1 665	636	17.0	573	180	11.7	1 121	45.9	2.5	393	24.3
North Oaks city, Ramsey County	1 058	12.9	17.1	808	1 855	18.1	172	400+	11.7	27	44.4	–	797	18.0
Northome city, Koochiching County	69	2.9	33.3	16	480	21.3	37	175	15.9	27	29.6	–	254	27.5
Northome unorg., Koochiching County	176	8.0	28.4	6	450	33.3	19	161	13.6	6	66.7	–	–	–
North Ottawa township, Grant County	30	20.0	33.3	3	550	10.0	2	175	22.5	3	–	–	–	–
North Red River township, Kittson County	2	–	–	–	–	–	–	–	–	5	–	–	–	–
North Redwood city, Redwood County	57	10.5	21.1	37	543	19.5	9	132	12.9	10	40.0	–	325	12.5
Northrop city, Martin County	83	9.6	28.9	50	478	18.5	29	140	21.9	15	46.7	–	275	28.8
North Roseau unorg., Roseau County	42	4.8	47.6	4	450	22.5	–	–	–	6	66.7	–	325	21.3
North Star township, Brown County	82	8.5	24.4	18	500	20.0	10	163	10.0	23	30.4	21.7	275	10.0
North Star township, St. Louis County	41	9.8	–	14	529	20.0	12	175	17.1	5	–	–	–	–
North St. Paul city, Ramsey County	3 255	4.1	30.2	2 319	734	18.2	813	196	12.2	1 192	42.3	3.4	456	27.3
Northwest Aitkin unorg., Aitkin County	94	–	37.2	2	450	27.5	10	138	12.5	3	100.0	–	–	–
Northwest Koochiching unorg., Koochiching County	182	12.6	25.8	15	338	10.0	29	154	10.0	31	71.0	–	325	27.5
Northwest Roseau unorg., Roseau County	2	–	–	–	–	–	–	–	–	–	–	–	–	–
Northwest St. Louis unorg., St. Louis County	157	9.6	23.6	3	350	10.0	22	140	14.7	16	43.8	–	275	10.0
Norton township, Winona County	144	3.5	33.3	34	567	14.2	27	167	11.7	28	17.9	7.1	425	20.0
Norway township, Fillmore County	81	3.7	53.1	5	483	29.2	13	138	18.6	35	45.7	5.7	294	35.0+
Norway township, Kittson County	32	6.3	40.6	2	750	10.0	5	175	10.0	3	–	–	–	–
Norway Lake township, Kandiyohi County	96	2.1	50.0	12	500	20.0	17	163	17.0	12	33.3	33.3	175	10.0
Norwegian Grove township, Otter Tail County	93	7.5	41.9	12	600	13.3	6	117	10.0	15	40.0	6.7	125	10.0
Norwood city, Carver County	353	3.4	28.0	180	627	16.5	118	176	11.1	162	39.5	.6	332	24.5
Numedal township, Pennington County	35	8.6	28.6	3	475	23.8	–	–	–	3	100.0	–	–	–
Nunda township, Freeborn County	110	4.5	42.7	15	469	23.1	9	218	15.0	24	25.0	20.8	275	22.5
Oak township, Stearns County	144	1.4	45.8	25	525	17.9	15	172	15.0	17	–	35.3	–	–
Oakdale city, Washington County	5 373	14.4	12.3	4 201	823	22.1	563	220	12.3	1 326	40.3	.8	442	23.8
Oak Grove township, Anoka County	1 584	7.1	6.2	1 178	816	22.8	127	201	12.5	54	38.9	–	563	22.2
Oakland township, Freeborn County	123	13.0	44.7	31	468	17.2	7	171	14.0	26	19.2	19.2	375	18.0
Oakland township, Mahnomen County	84	10.7	28.6	27	444	31.9	3	125	15.0	5	40.0	–	269	10.0
Oak Lawn township, Crow Wing County	520	12.5	16.2	177	547	16.7	84	171	11.5	60	58.3	5.0	388	29.1
Oak Park township, Marshall County	63	4.8	52.4	7	575	23.8	11	196	18.3	13	15.4	7.7	306	17.5
Oak Park Heights city, Washington County	812	13.4	10.6	532	785	20.6	106	192	12.8	494	43.3	.4	482	25.8
Oakport CDP, Clay County	281	9.3	14.6	197	746	19.9	51	199	10.9	18	22.2	–	625	24.4
Oakport township, Clay County	391	10.5	19.4	251	719	19.6	73	206	10.9	36	33.3	–	517	23.2
Oak Valley township, Otter Tail County	109	4.6	34.9	–	–	–	8	125	20.0	21	28.6	4.8	225	27.5
Oakwood township, Wabasha County	105	1.9	37.1	3	525	10.0	11	215	15.7	33	21.2	9.1	363	33.8
O'Brien township, Beltrami County	27	–	33.3	–	–	–	2	100–	10.0	3	–	–	–	–
Odessa city, Big Stone County	49	–	32.7	12	267	27.5	32	158	11.0	5	60.0	–	175	10.0
Odessa township, Big Stone County	57	3.5	49.1	8	567	30.0	6	138	10.0	13	30.8	38.5	–	–
Odin city, Watonwan County	41	19.5	43.9	9	413	12.9	28	143	11.7	7	14.3	–	325	27.5
Odin township, Watonwan County	83	2.4	66.3	12	467	30.0	5	113	10.0	12	–	41.7	275	10.0
Ogema city, Becker County	49	4.1	26.5	14	350	12.7	26	169	16.3	12	83.3	–	232	35.0+

TIPSII [UPF] GPH527 CENSUS90 72583600 06/18/92 1:41 PM MACHINE: C DATA:CENSUS90S*PH5TIPSDA27. 06/16/92 17:23:34 TAPE: NONE FRAME: 560
TSF:CENSUS90*92. 06/18/92 10:41:18 UTF:CENSUS90*93. 06/18/92 10:41:18 META:CENSUS90S*PH5TABLES27. 06/18/92 11:26:48

Table 16. **Homeowner and Renter Characteristics: 1990**—Con.

[Data based on sample and subject to sampling variability, see text. For definitions of terms and meanings of symbols, see text]

State County Place and [In Selected States] County Subdivision	All owner-occupied housing units			Specified owner-occupied housing units						All renter-occupied housing units				
		Percent with householder moved into unit—		With a mortgage			Not mortgaged				Percent with householder moved into unit—		Specified renter paying cash rent	
	Total	1989 to March 1990	1969 or earlier	Total	Median selected monthly owner costs (dollars)	Median selected monthly owner costs as a percentage of household income in 1989	Total	Median selected monthly owner costs (dollars)	Median selected monthly owner costs as a percentage of household income in 1989	Total	1989 to March 1990	1969 or earlier	Median gross rent (dollars)	Median gross rent as a percentage of household income in 1989
PLACE AND COUNTY SUBDIVISION—Con.														
Ogema township, Pine County	47	10.6	34.0	3	200–	22.5	7	206	10.0	23	26.1	–	169	25.6
Ogilvie city, Kanabec County	134	9.0	19.4	37	397	21.1	39	144	16.3	55	45.5	–	250	34.4
Okabena city, Jackson County	87	4.6	35.6	26	450	17.3	56	152	10.4	4	–	–	275	27.5
Oklee city, Red Lake County	145	2.1	31.0	30	278	12.0	102	140	13.6	65	35.4	1.5	175	28.6
Olivia city, Renville County	776	7.3	34.0	291	433	16.7	367	153	12.5	272	34.9	4.0	246	23.6
Olney township, Nobles County	58	–	39.7	8	367	21.7	10	275	16.7	13	15.4	46.2	425	22.5
Omro township, Yellow Medicine County	44	–	47.7	–	–	–	2	325	32.5	15	–	20.0	375	10.0
Onamia city, Mille Lacs County	140	7.9	32.1	47	488	16.8	73	164	15.9	116	32.8	2.6	229	29.6
Onamia township, Mille Lacs County	170	5.9	21.2	23	381	16.4	22	150	18.3	17	58.8	11.8	383	13.3
Onstad township, Polk County	29	6.9	79.3	4	600	20.0	10	120	10.0	4	–	–	–	–
Orange township, Douglas County	85	5.9	22.4	15	456	18.8	16	250	10.0	22	45.5	4.5	300	27.5
Orion township, Olmsted County	168	10.1	31.5	24	575	14.1	5	225	16.7	44	45.5	4.5	315	15.0
Ormsby city	72	–	41.7	21	294	19.1	37	148	11.6	8	62.5	–	275	13.3
Martin County	26	–	26.9	10	450	23.8	16	179	14.5	2	–	–	275	10.0
Watonwan County	46	–	50.0	11	270	12.2	21	134	10.0	6	83.3	–	275	15.0
Orono city, Hennepin County	2 372	9.8	22.8	1 564	1 354	22.0	522	281	14.1	241	61.0	–	675	26.6
Oronoco city, Olmsted County	233	11.2	22.7	129	777	19.3	74	200	12.1	21	33.3	4.8	388	22.5
Oronoco township, Olmsted County	659	13.1	17.5	214	838	19.5	61	176	21.1	32	28.1	15.6	441	10.0
Orr city, St. Louis County	92	3.3	42.4	13	470	16.3	57	178	13.9	63	33.3	4.8	225	30.8
Orrock township, Sherburne County	460	13.5	7.2	268	700	20.7	66	153	11.8	24	33.3	–	425	16.0
Orton township, Wadena County	71	9.9	32.4	4	450	27.5	9	131	35.0+	14	57.1	–	225	10.0
Ortonville city	741	8.5	34.8	259	379	15.0	403	139	12.1	203	30.0	4.4	227	29.3
Big Stone County	741	8.5	34.8	259	379	15.0	403	139	12.1	203	30.0	4.4	227	29.3
Lac qui Parle County	–	–	–	–	–	–	–	–	–	–	–	–	–	–
Ortonville township, Big Stone County	782	8.6	35.0	270	381	15.3	408	139	12.1	212	31.1	4.2	233	29.2
Orwell township, Otter Tail County	56	5.4	42.9	6	540	20.0	8	175	13.3	3	–	–	275	35.0+
Osage township, Becker County	188	11.2	17.6	43	475	23.4	53	149	13.4	26	42.3	–	275	15.6
Osakis city	399	7.3	38.6	152	464	25.4	217	160	13.5	131	37.4	2.3	234	28.2
Douglas County	373	7.8	38.6	143	471	25.9	204	160	13.6	131	37.4	2.3	234	28.2
Todd County	26	–	38.5	9	410	12.9	13	163	11.8	–	–	–	–	–
Osakis township, Douglas County	171	6.4	21.6	40	500	16.0	32	165	16.8	21	38.1	14.3	300	22.5
Osborne township, Pipestone County	82	–	19.5	12	457	15.0	12	188	15.0	20	20.0	35.0	–	–
Oscar township, Otter Tail County	78	9.0	38.5	6	300	10.0	6	138	15.0	9	55.6	–	292	10.0
Osceola township, Renville County	68	–	48.5	5	550	16.7	12	240	12.5	14	–	71.4	358	10.0
Oshawa township, Nicollet County	152	7.2	29.6	59	670	22.9	21	238	13.1	16	12.5	25.0	313	35.0+
Oshkosh township, Yellow Medicine County	75	12.0	33.3	12	414	22.5	2	175	10.0	8	25.0	–	275	22.5
Oslo city, Marshall County	134	6.7	33.6	47	563	15.7	71	182	13.4	15	26.7	–	255	31.3
Osseo city, Hennepin County	585	7.9	39.8	335	734	18.8	211	209	13.7	413	44.3	3.9	463	25.9
Ostrander city, Fillmore County	79	–	31.6	27	456	15.0	45	157	13.6	15	40.0	–	288	26.3
Oteneagen township, Itasca County	64	4.7	15.6	5	283	12.5	–	–	–	–	–	–	–	–
Otisco township, Waseca County	182	11.0	31.3	51	573	23.4	12	207	12.0	32	25.0	31.3	400	25.0
Otrey township, Big Stone County	39	–	59.0	–	–	–	–	–	–	4	50.0	–	–	–
Otsego township, Wright County	1 512	12.2	7.4	861	748	21.6	60	222	12.0	85	40.0	–	463	29.7
Ottawa township, Le Sueur County	109	2.8	36.7	37	688	21.3	10	175	16.7	15	46.7	13.3	313	33.5
Ottertail city, Otter Tail County	120	14.2	17.5	45	388	20.6	49	170	13.2	12	50.0	16.7	283	20.0
Otter Tail township, Otter Tail County	125	5.6	15.2	35	621	19.4	50	184	11.4	16	56.3	–	338	33.8
Ottertail city, Otter Tail County	120	14.2	17.5	45	388	20.6	49	170	13.2	12	50.0	16.7	283	20.0
Otter Tail Peninsula township, Cass County	22	9.1	–	4	600	10.0	8	125	10.0	4	–	–	–	–
Otto township, Otter Tail County	128	12.5	25.8	21	536	22.2	20	144	20.0	23	39.1	26.1	325	22.5
Owatonna city, Steele County	5 366	10.9	22.2	3 136	614	16.9	1 572	192	12.3	2 016	46.8	1.7	326	21.8
Owatonna township, Steele County	297	8.8	29.0	120	707	17.4	56	181	11.9	51	15.7	9.8	280	14.4
Owens township, St. Louis County	106	6.6	24.5	24	450	20.0	12	175	20.0	20	70.0	–	125	10.0
Oxford township, Isanti County	195	2.1	25.1	55	705	22.8	13	165	16.3	12	66.7	16.7	380	35.0+
Paddock township, Otter Tail County	90	3.3	36.7	6	400	20.0	14	164	10.0	16	37.5	12.5	275	27.5
Page township, Mille Lacs County	156	16.0	26.3	8	433	16.0	3	175	10.0	7	28.6	57.1	–	–
Palisade city, Aitkin County	45	8.9	24.4	11	425	18.3	24	145	10.9	7	100.0	–	250	20.0
Palmer township, Sherburne County	527	9.5	13.9	237	633	18.7	103	186	12.3	32	37.5	–	438	23.8
Palmville township, Roseau County	19	–	10.5	–	–	–	–	–	–	–	–	–	–	–
Palmyra township, Renville County	75	–	46.7	6	560	21.7	–	–	–	20	35.0	15.0	175	10.0
Park township, Pine County	10	–	40.0	–	–	–	–	–	–	–	–	–	–	–
Parke township, Clay County	134	13.4	32.8	40	529	17.4	8	175	10.0	29	–	6.9	325	35.0+
Parker township, Marshall County	13	–	61.5	1	550	10.0	4	150	10.0	1	–	–	125	10.0
Parker township, Morrison County	119	1.7	31.1	5	583	16.7	8	133	13.3	24	25.0	8.3	319	13.8
Parkers Prairie city, Otter Tail County	302	4.0	34.1	65	464	22.5	191	148	16.0	91	22.0	2.2	242	33.0
Parkers Prairie township, Otter Tail County	73	2.7	37.0	8	400	35.0+	11	146	12.2	12	83.3	–	244	21.9
Park Rapids city, Hubbard County	729	6.7	34.8	275	426	18.6	357	141	11.8	537	44.3	–	230	28.2
Parnell township, Polk County	9	–	33.3	2	350	10.0	–	–	–	5	–	–	–	–
Parnell township, Traverse County	26	–	53.8	–	–	–	–	–	–	3	100.0	–	–	–
Partridge township, Pine County	149	5.4	17.4	7	813	17.5	6	175	15.0	15	33.3	6.7	542	35.0+
Paxton township, Redwood County	128	5.5	33.6	25	583	16.9	27	145	13.5	52	9.6	11.5	136	12.5
Payne township, St. Louis County	14	–	42.9	–	–	–	2	175	22.5	4	–	–	–	–
Paynesville city, Stearns County	635	11.0	28.5	307	515	14.2	267	169	14.4	247	41.3	–	284	24.2
Paynesville township, Stearns County	401	9.2	19.5	146	615	20.0	115	173	11.5	52	44.2	13.5	363	22.9
Peace township, Kanabec County	199	6.5	12.1	23	461	21.9	35	188	15.2	20	40.0	5.0	325	12.5
Pease city, Mille Lacs County	51	9.8	33.3	14	317	14.0	34	131	14.2	18	44.4	–	338	12.9
Pelan township, Kittson County	18	–	27.8	–	–	–	2	175	10.0	4	100.0	–	375	27.5
Pelican township, Crow Wing County	85	5.9	11.8	29	694	25.8	31	219	19.4	11	45.5	27.3	375	10.0
Pelican township, Otter Tail County	214	9.8	20.1	65	529	16.3	26	138	11.8	22	50.0	–	313	35.0+
Pelican Lake township, Grant County	128	11.7	18.8	33	558	18.3	35	138	11.7	8	12.5	25.0	–	–
Pelican Rapids city, Otter Tail County	499	4.0	28.9	189	479	18.2	210	150	13.1	269	45.4	.7	257	26.1
Pemberton city, Blue Earth County	65	12.3	21.5	44	447	23.0	12	150	15.0	1	–	–	325	35.0+

TIPSII [UPF] GPH527 CENSUS90 72583600 06/18/92 1:41 PM MACHINE: C DATA:CENSUS90S*PH5TIPSDA27. 06/16/92 17:23:34 TAPE: NONE FRAME: 561
TSF:CENSUS90*92. 06/18/92 10:41:18 UTF:CENSUS90*93. 06/18/92 10:41:18 META:CENSUS90S*PH5TABLES27. 06/18/92 11:26:48

Table 16. **Homeowner and Renter Characteristics: 1990**—Con.

[Data based on sample and subject to sampling variability, see text. For definitions of terms and meanings of symbols, see text]

State County Place and [In Selected States] County Subdivision	All owner-occupied housing units			Specified owner-occupied housing units						All renter-occupied housing units				
		Percent with householder moved into unit—		With a mortgage			Not mortgaged				Percent with householder moved into unit—		Specified renter paying cash rent	
	Total	1989 to March 1990	1969 or earlier	Total	Median selected monthly owner costs (dollars)	Median selected monthly owner costs as a percentage of household income in 1989	Total	Median selected monthly owner costs (dollars)	Median selected monthly owner costs as a percentage of household income in 1989	Total	1989 to March 1990	1969 or earlier	Median gross rent (dollars)	Median gross rent as a percentage of household income in 1989
PLACE AND COUNTY SUBDIVISION—Con.														
Pembina township, Mahnomen County	173	8.7	40.5	52	407	22.5	51	194	13.4	12	16.7	–	250	17.1
Penn township, McLeod County	100	9.0	50.0	14	600	20.0	4	250	10.0	24	12.5	12.5	258	12.5
Pennock city, Kandiyohi County	135	10.4	14.8	85	452	16.6	35	160	14.0	28	71.4	–	383	27.1
Pepin township, Wabasha County	120	4.2	37.5	24	390	16.0	44	175	12.2	20	50.0	–	350	35.0+
Pepperton township, Stevens County	58	1.7	36.2	6	450	15.0	2	225	10.0	6	–	–	275	10.0
Pequaywan township, St. Louis County	36	13.9	8.3	16	575	17.8	14	171	12.7	–	–	–	–	–
Pequot Lakes city, Crow Wing County	196	12.2	19.9	74	448	24.0	87	138	13.5	243	44.0	–	308	28.1
Perch Lake township, Carlton County	260	20.4	20.8	69	436	14.7	54	158	12.6	50	36.0	–	250	25.0
Percy township, Kittson County	20	–	40.0	2	450	10.0	3	100–	10.0	5	–	–	375	10.0
Perham city, Otter Tail County	549	10.0	31.0	224	446	18.4	280	141	12.5	331	45.9	3.6	262	25.4
Perham township, Otter Tail County	222	11.7	23.0	59	513	19.7	62	190	11.7	38	81.6	–	286	23.8
Perley city, Norman County	40	5.0	35.0	15	379	14.4	23	164	14.0	2	100.0	–	225	27.5
Perry township, Lac qui Parle County	40	–	77.5	–	–	–	5	192	10.0	14	35.7	–	235	14.0
Perry Lake township, Crow Wing County	58	–	25.9	2	550	10.0	14	219	21.7	9	33.3	22.2	375	25.0
Petersburg township, Jackson County	81	17.3	44.4	11	470	18.3	10	142	10.0	28	28.6	7.1	300	16.0
Peterson city, Fillmore County	89	3.4	30.3	39	462	21.4	45	157	12.5	13	53.8	–	230	27.5
Pickerel Lake township, Freeborn County	206	6.3	27.7	91	607	16.9	16	200	13.3	43	41.9	7.0	281	35.0+
Pierz city, Morrison County	310	9.4	32.3	74	445	20.0	180	161	13.4	96	25.0	4.2	253	24.7
Pierz township, Morrison County	164	3.7	22.6	31	495	18.2	32	173	11.4	4	–	–	375	10.0
Pike township, St. Louis County	175	3.4	21.1	44	430	13.7	17	154	12.1	11	54.5	–	138	10.0
Pike Bay township, Cass County	329	11.6	14.3	108	379	12.9	63	172	16.6	142	28.9	2.8	235	30.0
Pike Creek township, Morrison County	278	11.2	33.8	49	497	21.4	52	143	12.7	19	31.6	–	375	10.0
Pillager city, Cass County	110	15.5	20.9	45	417	17.3	50	133	14.3	28	46.4	–	281	18.3
Pillsbury township, Swift County	83	–	42.2	9	717	18.0	14	238	11.7	20	35.0	–	300	22.5
Pilot Grove township, Faribault County	63	–	55.6	8	350	20.0	15	138	10.0	12	25.0	33.3	725	35.0+
Pilot Mound township, Fillmore County	99	2.0	37.4	8	750	16.0	10	142	14.3	21	42.9	14.3	225	35.0+
Pine City city, Pine County	704	11.6	26.7	305	481	21.2	294	162	14.7	393	49.1	–	292	29.6
Pine City township, Pine County	287	11.8	32.1	49	540	18.1	60	178	11.1	31	48.4	12.9	496	35.0+
Pine Island city	565	12.2	22.8	280	671	17.7	178	176	14.5	207	31.4	1.0	291	22.2
Goodhue County	565	12.2	22.8	280	671	17.7	178	176	14.5	207	31.4	1.0	291	22.2
Olmsted County	–	–	–	–	–	–	–	–	–	–	–	–	–	–
Pine Island township, Goodhue County	185	2.2	35.1	44	813	15.6	8	190	13.3	30	10.0	10.0	483	16.0
Pine Lake township, Cass County	66	–	37.9	13	507	16.3	29	189	14.2	8	50.0	25.0	–	–
Pine Lake township, Clearwater County	129	5.4	45.0	20	314	14.3	15	153	24.2	9	33.3	22.2	338	16.7
Pine Lake township, Otter Tail County	163	12.3	18.4	30	608	22.9	40	163	11.8	17	52.9	35.3	383	16.0
Pine Lake township, Pine County	160	5.0	26.3	21	483	19.1	31	203	11.9	6	50.0	–	400	10.0
Pine Point township, Becker County	73	2.7	42.5	8	300	13.3	29	106	13.0	43	25.6	4.7	151	22.5
Pine River city, Cass County	218	15.1	26.1	70	484	20.4	118	141	13.9	142	35.9	–	207	29.2
Pine River township, Cass County	265	7.9	10.2	55	505	24.4	32	157	12.3	28	53.6	–	343	11.4
Pine Springs city, Washington County	227	7.9	31.3	161	1 165	23.5	56	257	10.0	3	–	–	525	27.5
Pipestone city, Pipestone County	1 310	7.8	31.1	539	445	16.2	633	153	12.0	605	47.3	3.6	229	25.9
Plainview city, Wabasha County	783	12.5	25.7	398	592	17.4	237	176	12.3	197	47.7	2.5	313	27.5
Plainview township, Wabasha County	141	9.2	36.2	20	567	21.7	7	288	10.0	30	36.7	6.7	325	21.3
Plato city, McLeod County	119	10.1	26.9	76	547	15.5	36	196	12.9	14	28.6	–	325	17.1
Platte township, Morrison County	108	–	52.8	2	550	22.5	8	160	22.5	7	57.1	–	225	10.0
Platte Lake township, Crow Wing County	79	11.4	32.9	3	525	15.0	5	100–	10.0	7	71.4	28.6	725	35.0+
Pleasant Grove township, Olmsted County	235	4.7	32.8	47	565	16.8	28	183	14.0	37	10.8	29.7	441	18.6
Pleasant Hill township, Winona County	151	7.9	36.4	26	618	22.5	14	194	13.3	25	40.0	–	405	34.2
Pleasant Lake city, Stearns County	26	–	26.9	14	743	20.0	10	217	16.7	5	–	–	425	32.5
Pleasant Mound township, Blue Earth County	102	3.9	58.8	8	350	10.0	12	257	35.0+	19	26.3	21.1	225	10.0
Pleasant Prairie township, Martin County	91	4.4	52.7	17	458	13.1	13	163	11.8	29	13.8	20.7	300	13.3
Pleasant Valley township, Mower County	93	2.2	47.3	11	708	31.3	4	175	10.0	17	41.2	–	417	12.0
Pleasant View township, Norman County	50	4.0	38.0	11	388	12.2	9	131	12.9	4	–	–	325	10.0
Pliny township, Aitkin County	48	4.2	52.1	4	533	21.7	–	–	–	4	–	–	175	10.0
Plummer city, Red Lake County	91	4.4	20.9	21	358	17.5	39	166	12.6	31	29.0	9.7	177	21.8
Plymouth city, Hennepin County	13 519	12.1	10.0	10 840	1 104	21.7	1 229	250	11.5	4 842	59.8	.3	611	22.9
Pohlitz township, Roseau County	12	16.7	41.7	–	–	–	–	–	–	–	–	–	–	–
Pokegama township, Pine County	598	7.5	12.9	169	593	21.4	104	188	13.9	55	50.9	–	371	25.0
Polk Centre township, Pennington County	21	14.3	19.0	3	425	15.0	–	–	–	–	–	–	–	–
Polonia township, Roseau County	15	–	33.3	–	–	–	–	–	–	3	–	–	–	–
Pomme de Terre township, Grant County	56	8.9	51.8	8	550	23.3	7	100–	10.0	4	–	–	–	–
Pomroy township, Itasca County	8	–	25.0	–	–	–	–	–	–	4	25.0	–	–	–
Pomroy township, Kanabec County	108	3.7	34.3	8	650	35.0+	3	175	10.0	10	60.0	–	725	35.0+
Ponemah CDP, Beltrami County	91	3.3	23.1	61	233	14.5	30	100	13.6	105	14.3	4.8	177	16.9
Ponto Lake township, Cass County	179	3.9	16.2	33	396	22.3	47	172	14.7	7	42.9	–	425	22.5
Poplar township, Cass County	52	–	36.5	2	250	35.0+	6	125	22.5	10	–	20.0	–	–
Poplar Grove township, Roseau County	24	–	25.0	–	–	–	–	–	–	9	33.3	22.2	–	–
Poplar River township, Red Lake County	54	3.7	18.5	10	350	16.7	5	158	10.0	10	30.0	40.0	300	35.0
Popple township, Clearwater County	134	12.7	21.6	21	395	20.8	13	134	13.0	12	33.3	16.7	100–	35.0+
Popple Grove township, Mahnomen County	56	3.6	51.8	7	383	17.5	15	196	13.6	8	25.0	–	300	10.0
Poppleton township, Kittson County	53	7.5	45.3	–	–	–	5	142	10.0	1	–	–	–	–
Portage township, St. Louis County	83	6.0	18.1	13	470	16.3	22	133	11.6	6	50.0	–	425	10.0
Porter city, Yellow Medicine County	81	2.5	21.0	22	350	18.3	47	131	13.1	14	71.4	–	263	18.0
Port Hope township, Beltrami County	156	12.8	10.9	46	550	23.8	11	188	12.2	15	46.7	–	419	21.9
Posen township, Yellow Medicine County	81	6.2	51.9	9	610	12.9	14	225	12.7	13	15.4	15.4	–	–
Potshot Lake unorg., St. Louis County	21	–	23.8	5	475	10.0	–	–	–	5	–	–	–	–
Powers township, Cass County	226	8.8	10.6	64	464	22.1	68	171	15.0	19	73.7	10.5	285	15.7
Prairie Lake township, St. Louis County	23	–	8.7	–	–	–	2	225	10.0	–	–	–	–	–
Prairie View township, Wilkin County	66	–	65.2	9	513	22.5	11	154	18.3	11	18.2	–	275	10.0
Prairieville township, Brown County	92	4.3	43.5	7	475	14.0	7	185	17.5	38	15.8	18.4	306	17.5
Preble township, Fillmore County	70	2.9	45.7	4	550	27.5	2	150	20.0	15	40.0	13.3	325	22.5
Prescott township, Faribault County	77	–	32.5	15	550	29.2	12	190	10.0	18	38.9	–	250	20.0
Preston city, Fillmore County	446	9.2	35.7	172	506	14.8	211	162	12.9	138	39.9	–	249	22.1
Preston township, Fillmore County	71	5.6	36.6	–	–	–	1	100–	35.0+	26	7.7	15.4	292	35.0+
Preston Lake township, Renville County	107	3.7	48.6	12	660	33.3	16	188	16.0	10	–	–	1 000+	35.0+

TIPSII [UPF] GPH527 CENSUS90 72583600 06/18/92 1:41 PM MACHINE: C DATA:CENSUS90S*PH5TIPSDA27. 06/16/92 17:23:34 TAPE: NONE FRAME: 562
TSF:CENSUS90*92. 06/18/92 10:41:18 UTF:CENSUS90*93. 06/18/92 10:41:18 META:CENSUS90S*PH5TABLES27. 06/18/92 11:26:48

[Data based on sample and subject to sampling variability, see text. For definitions of terms and meanings of symbols, see text]

State County Place and [In Selected States] County Subdivision	All owner-occupied housing units			Specified owner-occupied housing units						All renter-occupied housing units				
		Percent with householder moved into unit—		With a mortgage			Not mortgaged				Percent with householder moved into unit—		Specified renter paying cash rent	
	Total	1989 to March 1990	1969 or earlier	Total	Median selected monthly owner costs (dollars)	Median selected monthly owner costs as a percentage of household income in 1989	Total	Median selected monthly owner costs (dollars)	Median selected monthly owner costs as a percentage of household income in 1989	Total	1989 to March 1990	1969 or earlier	Median gross rent (dollars)	Median gross rent as a percentage of household income in 1989
PLACE AND COUNTY SUBDIVISION—Con.														
Princeton city	937	11.6	20.2	492	521	18.3	287	175	13.0	509	47.2	.6	312	26.7
Mille Lacs County	937	11.6	20.2	492	521	18.3	287	175	13.0	509	47.2	.6	312	26.7
Sherburne County	–	–	–	–	–	–	–	–	–	–	–	–	–	–
Princeton township, Mille Lacs County	499	10.2	27.3	204	631	20.7	72	175	10.6	50	34.0	4.0	453	31.8
Prinsburg city, Kandiyohi County	176	8.0	36.9	44	433	18.3	120	171	11.7	21	66.7	–	280	16.0
Prior township, Big Stone County	51	–	62.7	2	450	10.0	13	135	21.3	10	20.0	20.0	225	10.0
Prior Lake city, Scott County	3 200	13.0	8.6	2 567	930	23.0	332	276	13.3	701	47.6	1.0	566	25.5
Proctor city, St. Louis County	917	10.5	35.0	413	484	16.1	378	184	12.3	279	25.4	5.7	300	29.7
Providence township, Lac qui Parle County	68	8.8	38.2	8	450	13.3	–	–	–	14	35.7	35.7	325	27.5
Pulaski township, Morrison County	96	2.1	46.9	8	480	35.0+	5	142	35.0+	2	50.0	–	–	–
Quamba city, Kanabec County	35	–	17.1	14	500	22.5	6	175	10.0	3	100.0	–	425	35.0+
Queen township, Polk County	86	2.3	47.7	8	350	13.3	2	125	32.5	5	–	60.0	–	–
Quincy township, Olmsted County	98	4.1	58.2	9	710	23.8	1	175	35.0+	29	13.8	6.9	379	23.8
Quiring township, Beltrami County	20	–	45.0	–	–	–	–	–	–	3	–	–	–	–
Rabbit Lake township, Crow Wing County	66	21.2	37.9	6	475	10.0	10	158	16.7	3	–	–	–	–
Racine city, Mower County	78	2.6	19.2	49	621	20.2	19	196	14.6	15	46.7	–	318	18.6
Racine township, Mower County	134	13.4	29.1	29	764	20.2	18	164	11.3	25	40.0	–	342	15.0
Rail Prairie township, Morrison County	39	5.1	23.1	9	650	22.5	7	144	17.5	8	62.5	–	492	29.2
Rainy Lake unorg., Koochiching County	1 340	9.0	31.1	378	606	14.2	317	178	12.3	133	49.6	1.5	420	30.9
Ramsey city, Anoka County	3 493	11.1	4.0	2 890	799	21.1	200	218	10.6	127	46.5	–	575	24.8
Randall city, Morrison County	172	11.0	30.2	51	432	20.7	75	160	13.4	35	20.0	8.6	297	31.4
Randolph city, Dakota County	92	14.1	37.0	43	538	16.5	27	153	10.0	17	70.6	–	322	25.0
Randolph township, Dakota County	147	6.8	25.9	76	818	21.8	33	163	10.7	9	33.3	33.3	–	–
Ranier city, Koochiching County	65	20.0	33.8	31	519	12.9	25	148	10.0	22	36.4	9.1	575	14.5
Ransom township, Nobles County	66	–	74.2	3	650	35.0+	6	125	31.3	34	35.3	5.9	233	12.5
Rapidan township, Blue Earth County	353	4.8	28.6	144	612	18.7	63	198	12.4	36	44.4	11.1	291	22.5
Ravenna township, Dakota County	531	4.9	8.7	374	841	19.4	52	220	10.8	15	13.3	–	613	18.0
Raymond city, Kandiyohi County	182	8.2	34.1	74	434	20.6	85	166	13.9	80	37.5	3.8	313	27.5
Raymond township, Stearns County	57	–	36.8	3	450	10.0	–	–	–	15	13.3	–	–	–
Redby CDP, Beltrami County	86	–	2.3	69	278	19.2	14	100–	10.0	100	36.0	–	232	35.0+
Red Eye township, Wadena County	105	2.9	28.6	2	250	22.5	3	275	10.0	20	45.0	10.0	375	27.5
Red Lake CDP, Beltrami County	171	13.5	18.7	91	245	19.8	58	106	14.5	98	51.0	11.2	252	23.5
Red Lake Falls city, Red Lake County	427	11.7	30.4	155	405	17.6	194	163	12.4	172	36.0	3.5	231	24.5
Red Lake Falls township, Red Lake County	69	2.9	37.7	10	550	11.1	4	217	10.0	13	53.8	15.4	195	18.0
Redpath township, Traverse County	20	–	50.0	4	350	10.0	–	–	–	6	50.0	–	225	10.0
Red Rock township, Mower County	245	2.9	42.0	64	514	16.0	47	146	12.7	31	64.5	9.7	341	23.1
Red Wing city, Goodhue County	4 115	10.8	28.1	2 231	598	17.2	1 196	176	12.4	1 842	46.3	1.9	337	26.0
Redwood Falls city, Redwood County	1 448	10.0	22.8	677	474	16.9	573	164	11.7	533	42.0	4.1	279	25.2
Redwood Falls township, Redwood County	74	2.7	39.2	12	500	28.3	2	225	10.0	11	–	27.3	413	35.0+
Regal city, Kandiyohi County	20	15.0	65.0	5	283	16.7	13	265	11.8	–	–	–	–	–
Reine township, Roseau County	41	4.9	34.1	–	–	–	2	100–	10.0	2	100.0	–	325	32.5
Reiner township, Pennington County	29	–	65.5	–	–	–	–	–	–	4	–	–	–	–
Reis township, Polk County	32	–	46.9	–	–	–	6	275	21.3	2	100.0	–	325	10.0
Remer city, Cass County	118	4.2	28.8	35	427	22.2	62	179	21.3	41	22.0	–	304	25.0
Remer township, Cass County	45	–	8.9	7	513	10.0	4	200	10.0	6	100.0	–	388	21.3
Rendsville township, Stevens County	67	–	47.8	2	550	10.0	7	263	23.8	4	–	100.0	–	–
Reno township, Pope County	97	4.1	39.2	19	492	14.2	7	194	10.0	11	36.4	–	–	–
Renville city, Renville County	418	6.2	28.9	146	459	13.8	235	150	13.6	118	46.6	5.1	276	22.1
Revere city, Redwood County	40	20.0	25.0	6	375	10.0	21	123	11.1	4	50.0	–	200	35.0+
Reynolds township, Todd County	195	5.1	31.3	24	483	13.3	14	138	14.0	10	70.0	20.0	225	10.0
Rheiderland township, Chippewa County	82	3.7	35.4	16	475	20.0	7	135	14.0	24	8.3	25.0	313	35.0+
Rhinehart township, Polk County	47	–	36.2	8	500	25.0	11	192	10.0	3	66.7	–	613	35.0+
Rice city, Benton County	154	6.5	14.3	107	531	21.9	28	158	11.2	36	47.2	5.6	360	25.5
Rice township, Clearwater County	27	11.1	18.5	5	517	16.7	7	165	10.0	6	33.3	–	–	–
Rice Lake township, St. Louis County	1 306	3.3	36.4	442	527	15.8	371	165	12.3	67	26.9	9.0	372	14.2
Riceland township, Freeborn County	155	15.5	32.3	42	429	20.4	31	169	10.0	25	8.0	16.0	350	16.7
Rice River township, Aitkin County	56	–	37.5	5	350	24.2	2	100–	22.5	–	–	–	–	–
Riceville township, Becker County	27	7.4	48.1	5	917	35.0+	2	275	10.0	4	–	–	–	–
Richardson township, Morrison County	142	4.2	24.6	17	642	23.1	47	189	16.2	24	45.8	–	450	20.0
Richardville township, Kittson County	41	–	39.0	–	–	–	2	225	10.0	2	–	100.0	–	–
Richfield city, Hennepin County	10 406	7.0	41.1	6 116	746	20.3	3 374	210	11.4	5 145	43.0	2.7	457	27.0
Richland township, Rice County	130	3.1	41.5	20	740	27.5	8	175	13.3	17	47.1	–	325	12.5
Richmond city, Stearns County	292	7.2	32.9	112	526	21.0	161	177	13.5	81	23.5	8.6	270	27.9
Richmond township, Winona County	258	10.5	15.5	111	622	16.3	45	194	11.5	8	37.5	25.0	338	15.0
Rich Valley township, McLeod County	226	4.4	51.8	42	617	22.6	18	227	11.3	23	13.0	30.4	425	27.5
Richville city, Otter Tail County	49	8.2	18.4	6	450	35.0+	14	180	11.7	7	14.3	–	338	31.3
Richwood township, Becker County	187	13.4	21.4	35	475	21.3	24	142	12.0	23	52.2	–	133	13.3
Ridgely township, Nicollet County	33	–	27.3	3	375	10.0	2	275	10.0	8	37.5	37.5	208	10.0
Ripley township, Dodge County	60	11.7	40.0	9	436	26.3	5	142	10.0	17	47.1	–	395	18.0
Ripley township, Morrison County	167	12.6	24.0	28	600	21.7	10	130	12.5	15	33.3	6.7	525	15.0
River township, Red Lake County	22	9.1	36.4	–	–	–	2	100–	10.0	1	–	100.0	–	–
Riverdale township, Watonwan County	113	5.3	45.1	19	439	17.3	12	170	10.0	17	23.5	29.4	275	35.0+
River Falls township, Pennington County	62	6.5	16.1	13	370	21.1	5	100–	10.0	8	50.0	25.0	225	10.0
Riverside township, Lac qui Parle County	85	–	25.9	9	750	18.0	15	194	11.5	64	28.1	12.5	141	26.2
Riverton township, Clay County	132	1.5	18.9	36	620	21.3	12	221	12.0	7	–	–	225	10.0
Riverton city, Crow Wing County	39	12.8	20.5	21	495	21.3	10	119	12.5	9	66.7	–	313	22.5
Robbinsdale city, Hennepin County	4 386	6.8	37.2	2 738	734	21.6	1 349	207	11.8	1 622	35.1	2.4	507	28.4
Roberts township, Wilkin County	37	–	45.9	4	1 100	30.0	6	175	10.0	8	25.0	25.0	250	10.0
Rochester city, Olmsted County	18 486	13.2	19.0	12 313	710	18.6	3 375	183	11.7	9 427	50.2	1.9	416	23.6
Rochester township, Olmsted County	1 030	13.0	21.9	708	900	17.5	176	221	11.1	58	29.3	–	1 000+	23.6
Rock township, Pipestone County	53	–	34.0	9	725	35.0+	2	175	10.0	17	17.6	29.4	150	30.0
Rock Creek city, Pine County	293	7.5	28.0	68	513	20.7	34	160	13.6	26	42.3	7.7	442	18.3
Rock Dell township, Olmsted County	167	4.8	46.7	29	595	19.3	9	255	12.9	48	54.2	8.3	296	19.1
Rockford city	732	14.2	9.6	246	742	21.9	61	189	13.0	258	60.9	3.1	393	25.8
Hennepin County	97	11.3	2.1	40	758	23.3	4	200	10.0	70	64.3	–	529	18.6
Wright County	635	14.6	10.7	206	737	21.7	57	188	13.3	188	59.6	4.3	365	26.4
Rockford township, Wright County	985	8.5	21.0	523	762	19.7	90	245	18.8	56	60.7	16.1	430	19.3

TIPSII [UPF] GPH527 CENSUS90 72583600 06/18/92 1:41 PM MACHINE: C DATA:CENSUS90S*PH5TIPSDA27. 06/16/92 17:23:34 TAPE: NONE FRAME: 563
TSF:CENSUS90*92. 06/18/92 10:41:18 UTF:CENSUS90*93. 06/18/92 10:41:18 META:CENSUS90S*PH5TABLES27. 06/18/92 11:26:48

[Data based on sample and subject to sampling variability, see text. For definitions of terms and meanings of symbols, see text]

State County Place and [In Selected States] County Subdivision	All owner-occupied housing units			Specified owner-occupied housing units						All renter-occupied housing units				
		Percent with householder moved into unit—		With a mortgage			Not mortgaged				Percent with householder moved into unit—		Specified renter paying cash rent	
	Total	1989 to March 1990	1969 or earlier	Total	Median selected monthly owner costs (dollars)	Median selected monthly owner costs as a percentage of household income in 1989	Total	Median selected monthly owner costs (dollars)	Median selected monthly owner costs as a percentage of household income in 1989	Total	1989 to March 1990	1969 or earlier	Median gross rent (dollars)	Median gross rent as a percentage of household income in 1989
PLACE AND COUNTY SUBDIVISION—Con.														
Rock Lake township, Lyon County	96	4.2	36.5	24	455	14.1	11	138	15.7	14	78.6	–	450	10.0
Rocksbury township, Pennington County	329	6.1	23.1	122	565	15.4	50	187	11.9	27	44.4	3.7	275	15.0
Rockville city, Stearns County	127	1.6	29.1	75	543	20.9	46	180	11.8	93	40.9	–	373	18.4
Rockville township, Stearns County	361	5.5	18.0	127	650	18.7	56	184	13.0	70	34.3	10.0	378	15.9
Rockwell township, Norman County	28	–	32.1	–	–	–	2	100–	10.0	6	16.7	–	100–	10.0
Rockwood township, Hubbard County	115	9.6	1.7	26	683	22.5	8	133	10.0	15	66.7	–	233	15.0
Rockwood township, Wadena County	117	1.7	37.6	17	369	14.2	8	100	10.0	16	75.0	–	325	35.0+
Rogers township, Cass County	24	–	50.0	–	–	–	2	175	22.5	–	–	–	–	–
Rogers city, Hennepin County	163	9.2	19.6	100	809	20.3	46	264	11.2	101	60.4	1.0	400	24.7
Rolling Forks township, Pope County	48	6.3	35.4	–	–	–	9	125	15.0	10	50.0	20.0	188	10.0
Rolling Green township, Martin County	78	6.4	34.6	23	459	22.1	11	158	10.0	43	14.0	16.3	275	13.3
Rollingstone city, Winona County	184	9.8	25.0	107	552	17.8	59	201	12.0	38	26.3	10.5	250	20.9
Rollingstone township, Winona County	377	5.8	23.9	205	604	18.6	96	181	11.7	32	21.9	6.3	329	14.6
Rollis township, Marshall County	44	6.8	31.8	8	667	23.3	2	125	35.0+	9	22.2	22.2	200	27.5
Rome township, Faribault County	59	1.7	39.0	11	575	22.9	9	245	10.0	18	–	11.1	275	10.0
Ronneby city, Benton County	17	–	41.2	4	350	22.5	2	225	10.0	5	–	–	275	35.0+
Roome township, Polk County	58	1.7	48.3	7	350	10.0	14	200	12.7	14	35.7	14.3	225	10.0
Roosevelt township, Beltrami County	59	3.4	8.5	–	–	–	3	125	10.0	6	50.0	–	575	35.0+
Roosevelt township, Crow Wing County	128	3.1	27.3	13	493	14.4	41	141	13.7	20	40.0	15.0	319	29.5
Roosevelt city	57	17.5	26.3	7	588	23.8	21	159	12.4	3	–	–	375	10.0
Lake of the Woods County	2	–	–	–	–	–	–	–	–	–	–	–	–	–
Roseau County	55	18.2	27.3	7	588	23.8	21	159	12.4	3	–	–	375	10.0
Roscoe township, Goodhue County	187	9.6	33.2	43	673	15.4	13	219	13.0	29	6.9	20.7	325	27.5
Roscoe city, Stearns County	52	13.5	55.8	13	458	13.0	22	121	12.9	5	–	–	225	10.0
Roseau city, Roseau County	717	9.5	27.6	235	498	14.9	294	154	12.8	259	38.6	1.9	302	22.7
Rosebud township, Polk County	98	9.2	33.7	15	436	25.4	12	167	12.0	14	50.0	21.4	338	26.3
Rose Creek city, Mower County	121	5.0	33.1	46	467	18.4	57	152	12.1	30	50.0	6.7	314	31.0
Rosedale township, Mahnomen County	38	2.6	55.3	2	1 125	35.0+	4	200	20.0	10	20.0	40.0	225	35.0+
Rose Dell township, Rock County	67	9.0	35.8	2	750	35.0+	8	140	10.0	14	21.4	7.1	263	10.0
Rose Hill township, Cottonwood County	59	11.9	52.5	6	550	22.5	2	175	10.0	19	10.5	21.1	225	12.0
Roseland township, Kandiyohi County	139	2.9	38.8	27	525	16.9	38	145	12.3	25	24.0	28.0	483	28.3
Rosemount city, Dakota County	2 243	17.1	14.8	1 564	878	23.2	268	209	10.0	536	51.1	1.3	478	25.2
Rosendale township, Watonwan County	103	2.9	45.6	26	550	21.5	18	185	11.3	14	7.1	14.3	338	15.0
Roseville township, Grant County	39	17.9	56.4	–	–	–	1	175	10.0	19	36.8	–	175	10.0
Roseville township, Kandiyohi County	146	5.5	29.5	42	417	25.0	16	136	13.3	22	40.9	22.7	275	20.0
Roseville city, Ramsey County	9 282	5.0	35.6	5 339	816	18.6	2 694	245	11.5	4 280	46.9	1.3	507	26.8
Rosewood township, Chippewa County	108	–	43.5	17	442	21.8	17	175	14.2	7	71.4	–	225	10.0
Rosing township, Morrison County	33	9.1	6.1	8	467	35.0	6	125	10.0	–	–	–	–	–
Ross township, Roseau County	119	13.4	21.0	28	414	20.0	16	158	10.0	10	40.0	20.0	175	10.0
Ross Lake township, Crow Wing County	44	–	36.4	1	850	35.0+	12	133	10.0	3	–	–	–	–
Rost township, Jackson County	71	–	57.7	9	275	15.0	7	175	10.0	27	14.8	18.5	225	35.0+
Rothsay city	150	6.7	31.3	36	394	22.8	89	169	13.9	53	18.9	–	273	34.5
Otter Tail County	69	5.8	26.1	14	378	25.0	38	173	11.5	18	11.1	–	294	35.0+
Wilkin County	81	7.4	35.8	22	417	22.1	51	166	16.5	35	22.9	–	239	31.5
Round Grove township, McLeod County	90	1.1	60.0	11	588	23.8	17	183	15.5	25	16.0	44.0	467	35.0+
Round Lake township, Becker County	37	5.4	40.5	1	550	22.5	14	136	17.5	4	–	–	325	35.0+
Round Lake township, Jackson County	42	4.8	45.2	9	975	31.3	–	–	–	29	6.9	13.8	225	27.5
Round Lake city, Nobles County	145	4.8	37.9	41	374	17.4	87	146	12.3	58	48.3	–	253	23.6
Round Prairie township, Todd County	196	3.1	33.7	43	432	17.2	26	208	20.0	20	15.0	–	275	35.0+
Royal township, Lincoln County	84	2.4	54.8	6	550	30.0	18	100–	12.0	16	–	31.3	250	20.0
Royalton city, Morrison County	215	10.2	22.3	97	468	19.8	82	158	17.0	76	36.8	–	300	25.0
Royalton township, Pine County	247	8.1	30.8	40	500	21.3	22	139	12.2	25	4.0	–	525	35.0+
Runeberg township, Becker County	96	10.4	31.3	5	250	12.5	6	175	35.0	11	27.3	–	125	10.0
Rush City city, Chisago County	384	7.0	31.3	171	506	17.8	150	161	12.9	194	35.1	1.5	304	26.7
Rushford city, Fillmore County	456	12.3	33.8	191	444	15.9	216	146	12.3	172	30.2	4.7	255	22.9
Rushford Village city, Fillmore County	191	4.7	36.6	58	557	21.8	42	145	10.8	27	25.9	11.1	225	17.1
Rush Lake township, Otter Tail County	248	11.3	18.5	77	519	18.3	81	163	13.1	31	45.2	12.9	325	21.7
Rushmore city, Nobles County	141	3.5	36.2	30	367	14.3	103	147	13.2	18	50.0	–	271	15.0
Rushseba township, Chisago County	222	9.0	24.3	46	571	22.1	15	163	12.5	16	37.5	18.8	313	14.0
Russell city, Lyon County	141	4.3	24.8	46	395	13.1	83	165	14.3	22	18.2	–	271	25.0
Russia township, Polk County	17	–	35.3	4	450	10.0	–	–	–	2	100.0	–	275	27.5
Ruthton city, Pipestone County	127	4.7	29.9	32	367	17.8	75	136	16.0	7	28.6	–	225	10.0
Rutland township, Martin County	109	5.5	40.4	21	588	22.2	15	172	11.5	35	20.0	28.6	300	27.5
Rutledge city, Pine County	37	8.1	10.8	3	450	10.0	20	100	11.1	8	37.5	–	225	10.0
Sabin city, Clay County	145	2.8	30.3	80	540	21.2	47	191	16.2	9	–	–	425	27.5
Sacred Heart city, Renville County	220	5.9	49.1	60	359	13.5	136	145	10.8	59	32.2	–	247	28.4
Sacred Heart township, Renville County	78	2.6	37.2	11	425	25.6	4	125	10.0	30	13.3	13.3	183	25.0
Sago township, Itasca County	52	11.5	17.3	2	650	22.5	8	100–	11.4	12	16.7	25.0	300	10.0
St. Anthony city	2 276	3.6	40.2	1 126	828	19.2	744	263	11.1	1 220	47.9	3.2	496	26.8
Hennepin County	1 882	2.6	46.0	952	851	18.9	655	265	10.9	326	49.1	2.1	561	30.2
Ramsey County	394	8.6	12.2	174	753	20.5	89	248	12.9	894	47.4	3.6	491	25.7
St. Anthony city, Stearns County	28	–	14.3	7	475	21.5	19	125	10.0	8	62.5	37.5	325	22.5
St. Augusta township, Stearns County	712	5.9	22.2	375	661	19.9	104	199	11.8	73	34.2	4.1	367	23.0
St. Bonifacius city, Hennepin County	299	6.7	24.7	182	777	20.7	83	213	12.4	99	47.5	–	467	22.7
St. Charles city, Winona County	672	11.6	28.1	309	578	16.7	266	153	12.1	328	46.6	1.2	309	20.5
St. Charles township, Winona County	129	3.9	31.8	26	583	22.2	10	200	10.0	32	37.5	–	125	10.0
St. Clair city, Blue Earth County	178	9.0	23.6	100	569	20.9	68	181	12.4	39	20.5	5.1	281	26.7
St. Cloud city	9 195	8.8	31.2	5 092	605	18.3	3 008	189	12.3	8 731	58.4	.9	399	28.8
Benton County	997	8.8	33.8	399	547	18.9	271	189	12.5	1 660	60.0	1.2	406	27.1
Sherburne County	867	9.0	23.6	571	613	15.3	177	185	10.9	792	67.4	–	428	35.0+
Stearns County	7 331	8.8	31.7	4 122	612	18.7	2 560	189	12.4	6 279	56.8	1.0	390	28.5
St. Cloud township, Stearns County	2 056	11.7	12.3	1 552	764	17.7	271	177	10.2	251	41.0	2.0	505	20.8
St. Francis city, Anoka County	578	15.2	7.8	342	723	23.9	39	220	11.1	182	52.2	1.1	493	26.0
St. George township, Benton County	229	4.4	34.9	41	621	20.3	17	147	13.1	19	–	10.5	415	10.0
St. Hilaire city, Pennington County	97	11.3	35.1	42	389	20.0	38	150	13.6	35	77.1	–	197	24.2

TIPSII [UPF] GPH527 CENSUS90 72583600 06/18/92 1:41 PM MACHINE: C DATA:CENSUS90S*PH5TIPSDA27. 06/16/92 17:23:34 TAPE: NONE FRAME: 564
TSF:CENSUS90*92. 06/18/92 10:41:18 UTF:CENSUS90*93. 06/18/92 10:41:18 META:CENSUS90S*PH5TABLES27. 06/18/92 11:26:48

Table 16. **Homeowner and Renter Characteristics: 1990**—Con.

[Data based on sample and subject to sampling variability, see text. For definitions of terms and meanings of symbols, see text]

State County Place and [In Selected States] County Subdivision	All owner-occupied housing units			Specified owner-occupied housing units						All renter-occupied housing units				
		Percent with householder moved into unit—		With a mortgage			Not mortgaged				Percent with householder moved into unit—		Specified renter paying cash rent	
	Total	1989 to March 1990	1969 or earlier	Total	Median selected monthly owner costs (dollars)	Median selected monthly owner costs as a percentage of household income in 1989	Total	Median selected monthly owner costs (dollars)	Median selected monthly owner costs as a percentage of household income in 1989	Total	1989 to March 1990	1969 or earlier	Median gross rent (dollars)	Median gross rent as a percentage of household income in 1989
PLACE AND COUNTY SUBDIVISION—Con.														
St. James city, Watonwan County	1 240	5.6	33.1	569	422	15.8	519	147	11.4	520	42.9	2.3	250	20.9
St. James township, Watonwan County	99	–	53.5	20	480	20.0	13	141	13.0	12	33.3	–	300	25.0
St. Johns township, Kandiyohi County	117	–	30.8	36	800	22.0	16	175	11.7	35	37.1	11.4	438	18.3
St. Joseph township, Kittson County	23	–	47.8	2	350	35.0+	–	–	–	–	–	–	–	–
St. Joseph city, Stearns County	524	11.8	19.1	339	547	22.3	115	165	10.8	222	50.5	4.1	420	35.0+
St. Joseph township, Stearns County	698	12.9	20.6	226	667	22.4	127	175	11.1	110	30.9	–	374	21.3
St. Lawrence township, Scott County	113	–	21.2	18	688	21.3	18	210	11.3	13	15.4	–	240	11.4
St. Leo city, Yellow Medicine County	45	–	44.4	10	350	35.0+	31	156	13.5	11	18.2	–	138	24.2
St. Louis Park city, Hennepin County	12 469	9.5	32.6	8 068	783	20.4	3 083	215	12.3	7 456	48.4	2.1	544	25.1
St. Martin city, Stearns County	91	–	20.9	28	475	14.7	49	170	15.8	15	–	–	175	27.0
St. Martin township, Stearns County	104	2.9	48.1	16	650	20.0	6	225	10.0	21	–	38.1	375	10.0
St. Mary township, Waseca County	135	4.4	41.5	48	567	21.1	19	184	13.6	29	27.6	–	488	18.3
St. Marys Point city, Washington County	116	7.8	23.3	70	744	16.7	28	213	16.5	4	–	–	475	10.0
St. Mathias township, Crow Wing County	130	3.8	39.2	16	400	10.0	3	100–	10.0	11	18.2	27.3	275	10.0
St. Michael city, Wright County	638	11.4	11.8	509	701	21.0	94	179	13.7	162	44.4	1.9	442	24.0
St. Olaf township, Otter Tail County	108	10.2	34.3	14	540	20.0	13	206	10.0	17	–	–	175	10.0
St. Paul city, Ramsey County	59 471	8.1	33.9	33 931	715	21.3	18 001	225	13.2	50 778	44.2	2.9	424	28.4
St. Paul Park city, Washington County	1 479	8.9	32.2	1 029	657	19.3	302	184	12.4	270	58.1	4.1	424	26.7
St. Peter city, Nicollet County	1 856	7.9	30.7	911	624	18.1	552	199	12.7	911	57.1	1.1	327	30.5
St. Rosa city, Stearns County	27	22.2	–	12	433	17.1	11	265	18.3	3	100.0	–	275	22.5
St. Stephen city, Stearns County	180	12.2	24.4	98	600	20.8	50	200	14.7	14	35.7	–	293	22.5
St. Vincent city, Kittson County	49	–	46.9	11	350	13.8	33	205	13.8	–	–	–	–	–
St. Vincent township, Kittson County	37	13.5	54.1	–	–	–	20	217	11.1	14	28.6	–	275	10.0
St. Wendel township, Stearns County	540	9.8	18.1	266	650	18.7	60	185	11.8	28	39.3	–	442	15.5
Salem township, Cass County	25	–	36.0	–	–	–	–	–	–	4	100.0	–	375	22.5
Salem township, Olmsted County	331	7.3	40.5	69	754	15.3	38	236	10.0	42	26.2	4.8	382	21.9
Salo township, Aitkin County	30	16.7	36.7	2	250	10.0	6	100	10.0	13	38.5	23.1	–	–
Sanborn city, Redwood County	165	4.8	32.1	47	391	15.2	100	140	13.4	28	25.0	–	230	30.7
Sand Creek township, Scott County	367	3.3	31.9	130	768	20.9	39	238	11.8	45	35.6	11.1	542	24.6
Sanders township, Pennington County	92	3.3	26.1	10	420	11.1	7	125	14.0	9	11.1	–	133	13.3
Sand Lake township, Itasca County	44	9.1	20.5	5	1 344	35.0+	8	125	11.4	2	100.0	–	–	–
Sand Lake unorg., St. Louis County	378	8.2	21.7	157	596	16.4	101	182	11.9	21	42.9	–	275	15.6
Sandnes township, Yellow Medicine County	47	6.4	38.3	5	550	10.0	4	125	10.0	19	15.8	31.6	250	22.5
Sandstone city, Pine County	304	10.9	34.2	95	448	17.3	142	142	13.9	176	36.4	9.1	236	16.7
Sandstone township, Pine County	187	10.7	27.8	10	667	30.0	14	189	12.7	10	80.0	20.0	–	–
Sandsville township, Polk County	20	10.0	35.0	4	700	20.0	2	175	10.0	6	16.7	–	313	26.3
Sandy township, St. Louis County	135	5.9	33.3	34	547	12.6	36	204	10.9	6	66.7	–	325	30.0
Sanford township, Grant County	47	–	44.7	6	650	15.0	6	188	15.0	35	11.4	8.6	205	27.9
San Francisco township, Carver County	214	9.3	15.9	89	925	24.6	23	208	10.0	21	14.3	–	375	35.0+
Santiago township, Sherburne County	206	6.3	23.8	61	557	22.5	22	170	11.6	21	33.3	–	475	35.0+
Saratoga township, Winona County	131	5.3	41.2	12	560	22.0	16	125	12.3	20	35.0	–	375	22.5
Sargeant city, Mower County	25	–	48.0	8	450	13.3	15	125	12.7	5	–	–	–	–
Sargeant township, Mower County	71	5.6	47.9	14	425	23.8	5	208	10.0	26	42.3	–	350	12.5
Sartell city	1 277	20.7	13.5	702	737	19.5	146	191	11.2	616	47.4	–	431	31.0
Benton County	415	21.9	12.5	97	661	20.4	44	186	10.5	323	50.5	–	449	35.0+
Stearns County	862	20.1	14.0	605	751	19.2	102	197	11.6	293	44.0	–	424	23.1
Sauk Centre city, Stearns County	1 051	7.6	30.4	393	494	19.2	529	157	12.2	364	42.3	2.5	252	23.4
Sauk Centre township, Stearns County	282	8.9	28.0	84	572	21.8	53	177	12.9	32	18.8	15.6	575	10.0
Sauk Rapids city, Benton County	1 852	13.2	20.9	1 178	603	18.7	413	182	13.5	997	47.1	1.6	380	23.8
Sauk Rapids township, Benton County	254	4.7	26.0	126	700	18.3	65	203	13.0	12	16.7	16.7	350	22.5
Savage city, Scott County	2 805	14.5	4.8	2 465	939	24.1	136	271	14.0	450	53.8	3.3	536	30.8
Savannah township, Becker County	43	11.6	30.2	–	–	–	–	–	–	10	80.0	–	300	10.0
Scambler township, Otter Tail County	139	14.4	19.4	32	560	28.0	26	150	11.8	22	27.3	22.7	356	35.0+
Scandia township, Polk County	19	–	63.2	–	–	–	3	313	10.0	8	25.0	–	–	–
Scandia Valley township, Morrison County	331	11.5	14.2	91	573	25.2	139	198	12.9	13	23.1	–	313	17.5
Scanlon city, Carlton County	330	3.9	43.3	159	469	15.7	142	171	11.7	26	65.4	–	350	28.0
Schoolcraft township, Hubbard County	28	7.1	35.7	8	533	25.0	–	–	–	–	–	–	–	–
Schroeder township, Cook County	64	15.6	15.6	10	550	16.7	32	177	11.0	8	62.5	–	338	35.0+
Sciota township, Dakota County	68	17.6	17.6	21	590	17.5	9	132	10.0	21	19.0	14.3	463	33.5
Scott township, Stevens County	45	15.6	40.0	12	450	15.0	6	138	10.0	12	–	–	225	10.0
Seaforth city, Redwood County	31	12.9	41.9	8	267	20.0	20	122	11.1	6	33.3	–	175	10.0
Seavey township, Aitkin County	14	7.1	7.1	–	–	–	–	–	–	2	–	–	–	–
Sebeka city, Wadena County	221	7.7	33.5	47	372	16.8	130	129	16.3	67	38.8	–	198	25.0
Sedan city, Pope County	20	10.0	30.0	7	450	21.5	8	125	13.3	2	–	–	275	10.0
Seely township, Faribault County	71	–	62.0	16	400	31.3	6	225	10.0	14	35.7	21.4	263	10.0
Selma township, Cottonwood County	80	11.3	55.0	4	500	20.0	20	225	13.3	15	33.3	40.0	175	10.0
Severance township, Sibley County	108	7.4	50.9	6	750	27.5	20	150	15.4	26	19.2	26.9	225	10.0
Seward township, Nobles County	65	1.5	38.5	7	470	21.3	5	125	16.7	21	23.8	19.0	315	35.0+
Shafer city, Chisago County	96	20.8	9.4	48	556	20.4	7	185	10.0	29	69.0	–	402	35.0+
Shafer township, Chisago County	230	4.3	29.6	50	650	18.5	17	203	10.0	21	19.0	9.5	558	35.0+
Shakopee city, Scott County	2 942	9.6	22.7	1 899	841	22.4	731	236	12.1	1 221	47.7	1.1	487	23.7
Shamrock township, Aitkin County	344	4.7	8.4	50	517	33.1	178	177	16.2	34	61.8	8.8	350	28.3
Shaokatan township, Lincoln County	61	3.3	44.3	5	200–	16.7	2	125	10.0	9	22.2	–	425	10.0
Sharon township, Le Sueur County	166	7.8	30.7	37	646	16.8	7	165	14.0	21	33.3	28.6	367	16.0
Shelburne township, Lyon County	55	3.6	45.5	2	650	10.0	6	100	10.0	18	38.9	11.1	267	16.0
Shelby township, Blue Earth County	108	6.5	56.5	19	517	20.8	17	175	14.2	31	29.0	6.5	300	25.0
Sheldon township, Houston County	83	6.0	48.2	10	550	16.7	10	114	12.5	23	30.4	4.3	300	22.5
Shell Lake township, Becker County	100	11.0	19.0	5	383	22.5	13	131	13.0	11	18.2	81.8	–	–
Shell River township, Wadena County	69	18.8	20.3	2	550	10.0	6	225	27.5	13	69.2	–	188	10.0
Shell Rock township, Freeborn County	121	4.1	47.9	31	423	12.4	23	144	13.5	57	52.6	8.8	313	17.3
Shelly city, Norman County	95	6.3	44.2	22	375	16.9	62	132	12.9	13	61.5	–	263	28.8
Shelly township, Norman County	41	4.9	48.8	–	–	–	5	258	10.0	18	38.9	–	200	10.0
Sherburn city, Martin County	372	5.6	28.0	122	432	19.1	205	160	13.2	111	27.9	1.8	254	24.1
Sherburn city, Martin County	372	5.6	28.0	122	432	19.1	205	160	13.2	111	27.9	1.8	254	24.1
Sheridan township, Redwood County	61	6.6	70.5	5	417	16.7	2	175	10.0	25	16.0	16.0	263	15.0
Sherman township, Redwood County	76	2.6	46.1	4	633	26.7	10	200	25.0	14	28.6	35.7	175	28.8
Shetek township, Murray County	80	2.5	57.5	11	663	20.0	14	119	10.0	15	–	–	425	27.5

TIPSII [UPF] GPH527 CENSUS90 72583600 06/18/92 1:41 PM MACHINE: C DATA:CENSUS90S*PH5TIPSDA27. 06/16/92 17:23:34 TAPE: NONE FRAME: 565
TSF:CENSUS90*92. 06/18/92 10:41:18 UTF:CENSUS90*93. 06/18/92 10:41:18 META:CENSUS90S*PH5TABLES27. 06/18/92 11:26:48

Table 16. **Homeowner and Renter Characteristics: 1990**—Con.

[Data based on sample and subject to sampling variability, see text. For definitions of terms and meanings of symbols, see text]

State County Place and [In Selected States] County Subdivision	All owner-occupied housing units			Specified owner-occupied housing units						All renter-occupied housing units				
		Percent with householder moved into unit—		With a mortgage			Not mortgaged				Percent with householder moved into unit—		Specified renter paying cash rent	
	Total	1989 to March 1990	1969 or earlier	Total	Median selected monthly owner costs (dollars)	Median selected monthly owner costs as a percentage of household income in 1989	Total	Median selected monthly owner costs (dollars)	Median selected monthly owner costs as a percentage of household income in 1989	Total	1989 to March 1990	1969 or earlier	Median gross rent (dollars)	Median gross rent as a percentage of household income in 1989
PLACE AND COUNTY SUBDIVISION—Con.														
Shevlin city, Clearwater County	42	–	35.7	11	356	18.3	16	125	14.5	7	28.6	28.6	508	20.8
Shevlin township, Clearwater County	119	14.3	22.7	7	330	22.5	5	142	16.7	12	66.7	16.7	313	22.5
Shible township, Swift County	45	4.4	48.9	2	450	22.5	3	175	10.0	18	–	44.4	313	10.0
Shieldsville township, Rice County	325	8.9	19.1	123	706	19.8	64	191	12.3	19	78.9	10.5	400	20.0
Shingobee township, Cass County	413	14.0	14.5	115	637	21.5	132	172	14.3	59	40.7	–	338	16.5
Shooks township, Beltrami County	62	3.2	24.2	4	250	20.0	11	139	15.7	10	50.0	–	–	–
Shoreview city, Ramsey County	7 756	11.2	12.2	5 934	962	21.9	886	269	11.6	1 235	53.4	.6	526	22.4
Shorewood city, Hennepin County	1 833	15.4	18.7	1 350	1 191	23.4	306	375	11.2	190	45.8	–	611	25.1
Shotley township, Beltrami County	20	–	25.0	2	350	10.0	–	–	–	2	100.0	–	–	–
Shotley Brook unorg., Beltrami County	18	–	–	–	–	–	3	125	10.0	–	–	–	–	–
Sibley township, Crow Wing County	230	11.7	13.9	73	543	15.2	64	169	13.3	37	48.6	5.4	356	30.6
Sibley township, Sibley County	97	8.2	46.4	10	550	31.3	17	180	17.0	15	13.3	–	275	10.0
Sigel township, Brown County	139	9.4	49.6	17	583	14.2	16	133	16.0	21	14.3	28.6	235	14.0
Silver township, Carlton County	141	5.0	32.6	11	530	12.2	2	175	10.0	11	18.2	–	–	–
Silver Bay city, Lake County	677	10.5	49.5	264	333	15.1	396	126	10.7	89	52.8	–	325	19.7
Silver Brook township, Carlton County	153	12.4	26.8	29	538	18.1	31	170	10.7	19	15.8	–	313	35.0+
Silver Creek township, Lake County	399	4.0	20.8	50	463	17.2	98	187	14.0	30	53.3	–	375	21.3
Silver Creek township, Wright County	551	7.1	19.1	239	705	20.2	72	196	10.6	54	40.7	18.5	383	26.7
Silver Lake city, McLeod County	258	7.4	31.0	92	543	15.6	139	178	13.8	79	29.1	6.3	278	26.4
Silver Lake township, Martin County	146	1.4	36.3	37	732	12.3	39	173	10.6	35	34.3	11.4	358	21.3
Silver Leaf township, Becker County	128	7.0	39.8	15	538	22.5	10	138	22.5	14	14.3	14.3	275	22.5
Silverton township, Pennington County	63	4.8	41.3	6	425	10.0	4	200	10.0	2	100.0	–	–	–
Sinclair township, Clearwater County	56	5.4	33.9	3	350	10.0	4	125	10.0	10	30.0	30.0	325	35.0+
Sinnott township, Marshall County	28	–	57.1	–	–	–	–	–	–	1	–	–	–	–
Sioux Agency township, Yellow Medicine County	82	–	58.5	7	550	17.5	10	164	10.0	22	31.8	–	188	11.7
Sioux Valley township, Jackson County	52	7.7	46.2	4	550	10.0	5	142	10.0	42	14.3	14.3	208	10.0
Six Mile Grove township, Swift County	56	7.1	39.3	12	433	21.3	4	150	35.0+	4	–	–	375	20.0
Skagen township, Roseau County	60	5.0	23.3	6	425	22.5	4	100–	10.0	11	27.3	18.2	375	10.0
Skandia township, Murray County	56	3.6	66.1	7	425	26.3	–	–	–	19	26.3	–	100–	12.5
Skane township, Kittson County	19	–	57.9	2	750	22.5	3	325	10.0	1	–	–	325	10.0
Skelton township, Carlton County	123	5.7	28.5	13	564	16.3	8	100–	10.0	2	100.0	–	–	–
Skree township, Clay County	48	–	35.4	2	650	32.5	–	–	–	10	20.0	20.0	275	35.0+
Skyline city, Blue Earth County	88	8.0	45.5	41	736	17.1	41	188	11.4	2	100.0	–	–	–
Slater township, Cass County	63	15.9	23.8	11	525	33.8	10	225	12.5	1	100.0	–	–	–
Slayton city, Murray County	698	6.2	34.1	248	433	13.9	383	158	13.3	255	38.8	.8	245	23.0
Slayton township, Murray County	105	6.7	41.9	28	525	13.3	14	135	10.0	18	16.7	–	213	25.0
Sleepy Eye city, Brown County	1 077	6.1	31.8	478	519	17.0	480	162	12.8	391	38.9	4.1	268	26.3
Sletten township, Polk County	54	5.6	42.6	–	–	–	2	175	22.5	10	–	20.0	–	–
Smiley township, Pennington County	139	12.9	26.6	28	571	20.0	7	131	17.5	12	50.0	25.0	325	30.8
Smoky Hollow township, Cass County	8	–	62.5	–	–	–	2	225	35.0+	4	–	–	–	–
Sobieski city, Morrison County	66	7.6	19.7	9	438	18.0	31	141	19.3	2	100.0	–	275	35.0+
Sodus township, Lyon County	85	3.5	41.2	17	570	28.4	11	175	10.0	12	33.3	33.3	300	22.5
Solem township, Douglas County	70	10.0	42.9	13	490	20.6	5	175	35.0+	11	18.2	63.6	325	35.0+
Soler township, Roseau County	35	8.6	40.0	–	–	–	–	–	–	7	14.3	–	–	–
Solway city, Beltrami County	22	–	27.3	10	429	14.3	6	175	10.0	–	–	–	–	–
Solway township, St. Louis County	570	9.5	22.3	124	564	14.8	74	181	15.7	30	30.0	13.3	488	18.8
Somerset township, Steele County	242	2.9	42.6	69	550	20.6	40	200	11.4	36	16.7	–	342	15.5
South Bend township, Blue Earth County	376	9.0	33.8	145	573	17.3	120	177	11.3	144	45.1	1.4	328	21.7
South Branch township, Watonwan County	95	8.4	53.7	9	375	12.9	11	139	10.0	22	54.5	18.2	383	10.0
Southbrook township, Cottonwood County	25	16.0	28.0	3	350	10.0	7	231	10.0	12	33.3	–	175	10.0
South Clearwater unorg., Clearwater County	11	–	–	4	250	30.0	7	125	10.0	5	60.0	–	175	10.0
Southeast Aitkin unorg., Aitkin County	–	–	–	–	–	–	–	–	–	–	–	–	–	–
Southeast Mahnomen unorg., Mahnomen County	51	15.7	9.8	20	340	16.4	4	150	10.0	3	100.0	–	125	27.5
Southeast Roseau unorg., Roseau County	78	7.7	25.6	8	550	20.0	5	158	10.0	9	–	–	175	10.0
South Fork township, Kanabec County	178	2.2	27.5	14	467	15.6	9	192	10.0	12	75.0	8.3	350	25.0
South Harbor township, Mille Lacs County	199	9.5	15.1	45	642	29.2	40	187	13.8	25	80.0	8.0	340	35.0+
South Haven city, Wright County	66	7.6	31.8	23	396	21.3	28	137	13.3	10	60.0	20.0	525	35.0+
South Koochiching unorg., Koochiching County	104	5.8	35.6	8	380	20.0	9	100–	10.0	18	16.7	22.2	194	10.0
South Red River township, Kittson County	5	40.0	60.0	2	350	10.0	–	–	–	–	–	–	–	–
Southside township, Wright County	436	7.8	18.6	176	688	20.4	116	174	12.6	35	51.4	20.0	525	27.5
South St. Paul city, Dakota County	5 708	7.4	39.5	3 326	712	21.1	1 929	211	12.8	2 206	36.7	3.2	422	28.4
Spalding township, Aitkin County	69	11.6	21.7	3	375	23.8	12	213	12.0	–	–	–	–	–
Spang township, Itasca County	77	9.1	26.0	11	475	18.3	–	–	–	11	72.7	27.3	275	22.5
Sparta township, Chippewa County	254	5.5	35.0	104	523	14.6	55	136	10.8	37	24.3	8.1	289	16.4
Spencer township, Aitkin County	141	7.8	22.7	37	463	18.5	19	140	15.8	15	46.7	–	231	35.0+
Spencer Brook township, Isanti County	381	11.3	12.6	111	662	21.9	36	196	13.8	23	34.8	26.1	450	27.5
Spicer city, Kandiyohi County	295	6.4	15.6	137	591	20.5	107	199	15.1	118	40.7	2.5	373	24.0
Splithand township, Itasca County	90	12.2	33.3	10	383	16.7	5	163	12.5	4	–	100.0	–	–
Split Rock township, Carlton County	38	5.3	36.8	2	350	22.5	2	175	10.0	4	50.0	50.0	–	–
Spring Brook township, Kittson County	25	8.0	40.0	–	–	–	6	125	10.0	4	–	–	–	–
Spring Creek township, Becker County	39	5.1	33.3	2	650	35.0+	–	–	–	2	–	–	375	35.0+
Spring Creek township, Norman County	25	12.0	36.0	8	433	16.0	4	150	10.0	5	20.0	60.0	–	–
Springdale township, Redwood County	74	5.4	36.5	6	350	15.0	6	188	10.0	13	23.1	23.1	–	–
Springfield city, Brown County	744	4.7	41.7	242	444	15.9	454	145	12.8	145	33.8	6.2	270	24.7
Springfield township, Cottonwood County	53	3.8	54.7	–	–	–	6	175	15.0	17	29.4	–	325	10.0
Spring Grove city, Houston County	409	7.6	37.2	128	421	20.9	245	162	12.1	123	38.2	3.3	208	23.9
Spring Grove township, Houston County	121	7.4	51.2	16	525	20.0	14	136	10.0	35	37.1	17.1	310	35.0+
Spring Hill city, Stearns County	33	–	27.3	2	450	10.0	18	150	16.4	–	–	–	–	–
Spring Hill township, Stearns County	95	9.5	57.9	–	–	–	3	325	10.0	12	16.7	16.7	–	–
Spring Lake township, Scott County	838	6.6	18.9	386	851	24.8	96	230	12.6	61	65.6	–	525	35.0+
Spring Lake Park city	1 825	7.6	25.2	1 340	660	16.9	243	222	12.6	528	50.0	1.9	468	26.6
Anoka County	1 783	7.7	24.1	1 306	665	17.1	235	220	12.7	519	50.9	1.9	470	26.9
Ramsey County	42	–	71.4	34	458	12.6	8	375	10.0	9	–	–	375	10.0

TIPSII [UPF] GPH527 CENSUS90 72583600 06/18/92 1:41 PM MACHINE: C DATA:CENSUS90S*PH5TIPSDA27. 06/16/92 17:23:34 TAPE: NONE FRAME: 566
TSF:CENSUS90*92. 06/18/92 10:41:18 UTF:CENSUS90*93. 06/18/92 10:41:18 META:CENSUS90S*PH5TABLES27. 06/18/92 11:26:48

Table 16. **Homeowner and Renter Characteristics: 1990**—Con.

[Data based on sample and subject to sampling variability, see text. For definitions of terms and meanings of symbols, see text]

State County Place and [In Selected States] County Subdivision	All owner-occupied housing units			Specified owner-occupied housing units						All renter-occupied housing units				
		Percent with householder moved into unit—		With a mortgage			Not mortgaged				Percent with householder moved into unit—		Specified renter paying cash rent	
	Total	1989 to March 1990	1969 or earlier	Total	Median selected monthly owner costs (dollars)	Median selected monthly owner costs as a percentage of household income in 1989	Total	Median selected monthly owner costs (dollars)	Median selected monthly owner costs as a percentage of household income in 1989	Total	1989 to March 1990	1969 or earlier	Median gross rent (dollars)	Median gross rent as a percentage of household income in 1989
PLACE AND COUNTY SUBDIVISION—Con.														
Spring Park city, Hennepin County	204	11.8	21.6	133	861	22.8	42	233	20.0	537	46.9	1.3	543	27.3
Spring Prairie township, Clay County	68	–	19.1	18	625	22.1	6	250	12.0	7	–	14.3	275	–
Springvale township, Isanti County	320	4.7	20.9	93	585	20.2	21	181	11.7	26	26.9	7.7	438	31.3
Spring Valley city, Fillmore County	757	10.6	25.0	342	485	17.5	293	162	12.6	244	42.6	.8	272	20.6
Spring Valley township, Fillmore County	178	6.7	31.5	39	707	27.2	21	188	16.2	24	4.2	12.5	300	10.0
Springwater township, Rock County	87	2.3	49.4	9	625	31.3	–	–	–	17	–	11.8	425	35.0+
Spruce township, Roseau County	186	16.1	15.1	47	608	20.2	16	183	10.0	8	25.0	50.0	275	10.0
Spruce Grove township, Becker County	131	3.1	33.6	5	583	16.7	19	146	17.3	6	100.0	–	100–	10.0
Spruce Grove township, Beltrami County	18	–	38.9	–	–	–	–	–	–	3	–	–	–	–
Spruce Hill township, Douglas County	110	7.3	36.4	12	400	22.5	6	100–	10.0	20	40.0	–	300	20.0
Spruce Valley township, Marshall County	90	–	31.1	11	363	14.3	15	128	12.5	7	28.6	42.9	175	10.0
Squaw Lake city, Itasca County	36	–	50.0	4	400	30.0	20	156	18.2	15	26.7	–	188	26.9
Stacy city, Chisago County	306	18.3	4.6	88	631	21.6	22	188	11.6	70	27.1	–	407	31.7
Stafford township, Roseau County	82	12.2	28.0	14	444	15.6	6	175	10.0	–	–	–	–	–
Stanchfield township, Isanti County	326	5.5	33.4	64	535	20.4	51	182	11.1	37	27.0	5.4	283	17.1
Stanford township, Isanti County	521	4.4	19.0	191	678	25.7	41	202	13.0	33	21.2	–	485	26.3
Stanley township, Lyon County	61	3.3	45.9	6	650	10.0	10	225	12.5	25	16.0	12.0	325	10.0
Stanton township, Goodhue County	261	5.7	26.1	119	750	21.2	53	223	10.4	26	26.9	11.5	240	17.1
Staples city	669	9.1	28.8	268	426	19.1	324	147	13.4	434	48.8	2.8	253	28.1
Todd County	623	8.7	30.7	234	408	18.9	312	146	13.3	395	46.8	2.5	258	29.0
Wadena County	46	15.2	4.3	34	543	20.6	12	200	20.0	39	69.2	5.1	190	25.4
Staples township, Todd County	243	7.0	26.7	56	420	18.7	45	136	13.2	43	41.9	4.7	292	32.5
Star township, Pennington County	56	8.9	44.6	2	450	32.5	1	175	35.0+	3	–	100.0	–	–
Starbuck city, Pope County	385	9.1	27.8	131	395	19.6	222	135	13.4	111	35.1	1.8	238	27.0
Stark township, Brown County	97	–	56.7	6	550	35.0+	14	267	25.8	35	17.1	11.4	313	15.0
Star Lake township, Otter Tail County	111	1.8	24.3	12	433	20.0	24	155	10.9	15	60.0	13.3	275	10.0
Stately township, Brown County	36	–	61.1	3	250	10.0	3	100–	10.0	23	34.8	13.0	275	35.0+
Steamboat River township, Hubbard County	38	–	7.9	6	475	22.5	17	192	11.3	–	–	–	–	–
Steen city, Rock County	51	7.8	15.7	13	345	13.0	27	152	12.3	7	57.1	–	300	27.5
Steenerson township, Beltrami County	14	–	71.4	–	–	–	2	100–	10.0	–	–	–	–	–
Stephen city, Marshall County	233	6.4	34.8	83	492	16.9	139	166	11.9	64	28.1	3.1	243	33.0
Sterling township, Blue Earth County	88	–	43.2	15	542	23.1	12	143	10.0	23	26.1	17.4	200	13.3
Stevens township, Stevens County	30	–	30.0	2	350	10.0	3	175	10.0	15	20.0	13.3	275	10.0
Stewart city, McLeod County	193	6.7	31.6	58	506	15.7	106	172	18.3	33	30.3	–	300	16.7
Stewartville city, Olmsted County	1 285	13.2	18.4	703	649	17.7	241	165	12.0	303	44.2	–	326	23.3
Stillwater city, Washington County	3 712	7.8	24.6	2 444	840	20.5	862	214	11.8	1 270	36.8	2.4	459	29.7
Stillwater township, Washington County	607	7.1	14.8	399	1 041	22.0	59	252	11.1	32	31.3	9.4	488	27.5
Stockholm township, Wright County	193	2.1	30.1	44	613	19.1	32	167	12.3	40	15.0	22.5	400	25.0
Stockton city, Winona County	163	10.4	9.8	73	522	18.7	33	177	12.7	19	36.8	21.1	350	17.5
Stokes township, Itasca County	71	5.6	21.1	9	617	12.9	11	131	20.6	2	100.0	–	–	–
Stokes township, Roseau County	71	5.6	46.5	5	617	10.0	5	108	10.0	7	42.9	–	425	35.0+
Stoneham township, Chippewa County	76	6.6	56.6	14	478	20.0	6	150	10.0	22	22.7	18.2	235	14.0
Stoney Brook township, St. Louis County	53	17.0	24.5	3	475	10.0	6	130	27.5	12	75.0	–	238	27.5
Stony Brook township, Grant County	47	6.4	40.4	5	425	12.5	10	158	12.5	11	27.3	–	263	14.0
Stony River township, Lake County	81	7.4	25.9	13	390	21.3	26	156	10.9	9	66.7	11.1	258	22.5
Stony Run township, Yellow Medicine County	178	10.1	32.6	53	457	16.1	20	160	10.0	19	21.1	26.3	275	35.0
Storden city, Cottonwood County	104	10.6	36.5	28	330	11.7	71	155	11.8	18	50.0	–	231	16.3
Storden township, Cottonwood County	71	2.8	52.1	6	550	35.0+	3	125	10.0	23	26.1	17.4	450	27.5
Stowe Prairie township, Todd County	151	2.0	31.8	9	264	18.0	11	113	10.0	19	68.4	10.5	319	24.5
Straight River township, Hubbard County	165	10.9	15.8	25	475	16.7	25	132	10.9	23	13.0	8.7	404	15.0
Strand township, Norman County	45	–	44.4	9	390	22.5	9	156	18.0	6	33.3	66.7	175	10.0
Strandquist city, Marshall County	31	22.6	38.7	2	350	32.5	20	129	14.3	13	46.2	–	188	18.0
Strathcona city, Roseau County	14	–	35.7	1	450	10.0	5	100–	10.0	–	–	–	–	–
Sturgeon township, St. Louis County	66	10.6	39.4	2	350	–	4	200	10.0	2	100.0	–	–	–
Sturgeon Lake city, Pine County	72	9.7	9.7	25	468	11.9	17	114	13.1	15	86.7	13.3	333	28.8
Sturgeon Lake township, Pine County	102	9.8	14.7	20	540	21.3	11	135	10.0	14	50.0	14.3	192	20.8
Sugar Bush township, Becker County	125	5.6	20.0	16	467	22.5	19	171	19.0	9	77.8	–	425	35.0+
Sugar Bush township, Beltrami County	43	4.7	9.3	4	350	10.0	13	136	10.0	4	50.0	–	–	–
Sullivan township, Polk County	42	–	42.9	11	650	20.6	8	250	10.0	12	8.3	16.7	238	15.0
Summit township, Beltrami County	75	10.7	33.3	7	550	11.7	13	142	14.4	1	100.0	–	175	10.0
Summit township, Steele County	152	7.9	37.5	19	588	16.0	22	219	10.0	24	25.0	8.3	350	15.0
Summit Lake township, Nobles County	104	3.8	41.3	22	300	14.7	29	144	12.6	24	20.8	16.7	313	18.0
Sumner township, Fillmore County	112	6.3	49.1	13	713	16.3	10	175	10.0	31	29.0	–	375	10.0
Sumter township, McLeod County	148	9.5	33.8	44	600	16.9	33	231	13.8	20	–	35.0	371	17.5
Sunburg city, Kandiyohi County	45	6.7	24.4	18	329	15.0	19	181	19.0	5	40.0	–	325	22.5
Sundal township, Norman County	45	–	33.3	6	550	35.0+	6	225	35.0+	12	25.0	–	275	10.0
Sundown township, Redwood County	79	7.6	51.9	19	517	15.8	5	108	10.0	15	–	46.7	475	35.0+
Sunfish Lake city, Dakota County	134	9.0	16.4	80	2 000+	23.6	29	400+	13.2	10	100.0	–	675	10.0
Sunnyside township, Wilkin County	53	–	45.3	13	775	23.8	19	225	12.7	6	–	66.7	–	–
Sunrise township, Chisago County	341	5.3	25.2	88	589	22.1	28	179	11.2	18	33.3	–	450	10.0
Svea township, Kittson County	20	–	45.0	4	550	10.0	10	233	10.0	–	–	–	–	–
Sverdrup township, Otter Tail County	199	7.5	26.1	48	517	21.4	25	176	10.9	56	41.1	5.4	165	35.0+
Swan Lake township, Stevens County	62	4.8	35.5	17	461	18.9	1	125	10.0	13	38.5	–	475	35.0+
Swan River township, Morrison County	195	4.6	44.1	24	640	23.3	25	188	13.2	24	16.7	16.7	244	10.0
Swanville city, Morrison County	98	10.2	37.8	33	354	14.3	56	166	12.4	33	42.4	–	221	22.5
Swanville township, Morrison County	158	3.8	36.1	15	444	13.6	16	225	28.8	22	54.5	4.5	325	10.0
Swede Grove township, Meeker County	110	12.7	48.2	27	444	22.2	3	175	10.0	19	84.2	–	367	28.3
Swede Prairie township, Yellow Medicine County	52	7.7	40.4	7	450	23.5	2	175	10.0	18	22.2	16.7	–	–
Swedes Forest township, Redwood County	41	–	58.5	–	–	–	1	100–	35.0+	12	16.7	16.7	275	10.0
Sweet township, Pipestone County	112	3.6	40.2	18	600	12.9	18	175	10.0	18	88.9	–	425	35.0+
Swenoda township, Swift County	50	8.0	36.0	4	400	20.0	–	–	–	11	27.3	18.2	–	–
Sylvan township, Cass County	385	10.9	10.6	128	503	21.4	67	168	14.3	44	61.4	2.3	453	27.5

TIPSII [UPF] GPH527 CENSUS90 72583600 06/18/92 1:41 PM MACHINE: C DATA:CENSUS90S*PH5TIPSDA27. 06/16/92 17:23:34 TAPE: NONE FRAME: 567
TSF:CENSUS90*92. 06/18/92 10:41:18 UTF:CENSUS90*93. 06/18/92 10:41:18 META:CENSUS90S*PH5TABLES27. 06/18/92 11:26:48

Table 16. **Homeowner and Renter Characteristics: 1990**—Con.

[Data based on sample and subject to sampling variability, see text. For definitions of terms and meanings of symbols, see text]

State County Place and [In Selected States] County Subdivision	All owner-occupied housing units			Specified owner-occupied housing units						All renter-occupied housing units				
		Percent with householder moved into unit—		With a mortgage			Not mortgaged				Percent with householder moved into unit—		Specified renter paying cash rent	
	Total	1989 to March 1990	1969 or earlier	Total	Median selected monthly owner costs (dollars)	Median selected monthly owner costs as a percentage of household income in 1989	Total	Median selected monthly owner costs (dollars)	Median selected monthly owner costs as a percentage of household income in 1989	Total	1989 to March 1990	1969 or earlier	Median gross rent (dollars)	Median gross rent as a percentage of household income in 1989
PLACE AND COUNTY SUBDIVISION—Con.														
Synnes township, Stevens County	30	6.7	46.7	4	350	27.5	–	–	–	2	–	–	–	–
Tabor township, Polk County	49	4.1	55.1	12	750	22.5	6	125	10.0	2	50.0	–	375	10.0
Taconite city, Itasca County	110	9.1	45.5	23	346	21.5	74	134	12.0	27	48.1	–	188	28.1
Tamarac township, Marshall County	31	–	22.6	7	675	17.5	5	288	16.7	4	–	50.0	–	–
Tamarack city, Aitkin County	30	10.0	16.7	9	350	23.8	9	156	12.9	–	–	–	–	–
Tanberg township, Wilkin County	30	–	36.7	5	263	16.7	2	175	10.0	2	–	–	–	–
Tansem township, Clay County	67	6.0	43.3	5	483	10.0	–	–	–	5	–	–	–	–
Taopi city, Mower County	31	–	25.8	8	333	16.0	15	155	11.5	2	100.0	–	125	10.0
Tara township, Swift County	40	–	47.5	6	850	30.0	3	225	10.0	10	60.0	–	–	–
Tara township, Traverse County	43	4.7	62.8	2	350	35.0+	9	169	12.9	6	16.7	50.0	325	10.0
Taunton city, Lyon County	71	–	18.3	18	375	18.0	25	155	13.2	8	25.0	–	275	20.0
Taylor township, Beltrami County	45	17.8	20.0	16	514	23.8	6	175	22.5	4	–	–	–	–
Taylor township, Traverse County	38	–	55.3	4	450	25.0	6	188	10.0	8	25.0	–	175	10.0
Taylors Falls city, Chisago County	219	10.5	26.9	101	506	23.4	81	224	14.2	78	29.5	–	348	25.6
Tegner township, Kittson County	15	13.3	73.3	4	750	35.0+	9	138	10.0	7	71.4	28.6	225	10.0
Teien township, Kittson County	38	5.3	44.7	9	417	31.8	9	175	10.0	8	75.0	25.0	325	10.0
Tenhassen township, Martin County	96	2.1	54.2	8	533	26.7	13	146	10.0	32	–	53.1	275	10.0
Ten Lake township, Beltrami County	188	14.4	8.5	46	377	17.7	49	199	16.9	36	11.1	–	183	24.0
Ten Mile Lake township, Lac qui Parle County	59	–	44.1	7	288	22.5	4	133	10.0	9	–	22.2	200	22.5
Tenney city, Wilkin County	4	–	50.0	–	–	–	4	100	10.0	–	–	–	–	–
Tenstrike city, Beltrami County	58	5.2	20.7	16	420	27.5	18	171	21.3	8	75.0	–	375	22.5
Terrebonne township, Red Lake County	56	5.4	28.6	5	383	16.7	10	117	10.0	9	55.6	–	258	10.0
Thief Lake township, Marshall County	11	–	63.6	–	–	–	–	–	–	5	–	40.0	225	10.0
Thief River Falls city, Pennington County	2 221	6.7	31.3	993	466	17.2	872	165	13.4	1 145	41.1	2.4	242	26.1
Third River township, Itasca County	18	–	27.8	–	–	–	4	150	10.0	–	–	–	–	–
Thomastown township, Wadena County	257	7.0	20.6	59	588	14.7	38	182	12.7	68	51.5	8.8	309	35.0+
Thompson township, Kittson County	65	9.2	35.4	7	470	14.0	7	165	10.0	10	30.0	30.0	525	27.5
Thomson city, Carlton County	43	11.6	32.6	15	325	25.8	17	173	13.1	5	–	–	308	20.8
Thomson township, Carlton County	1 265	6.2	23.8	500	533	14.1	264	184	11.4	83	41.0	3.6	360	20.5
Thorpe township, Hubbard County	8	–	–	–	–	–	3	100–	10.0	–	–	–	–	–
Three Lakes township, Redwood County	72	–	61.1	5	450	25.8	4	200	10.0	13	46.2	–	350	27.5
Thunder Lake township, Cass County	69	15.9	13.0	23	338	21.9	20	143	12.5	9	33.3	–	675	35.0+
Tilden township, Polk County	4	–	50.0	–	–	–	2	175	10.0	4	–	75.0	–	–
Timothy township, Crow Wing County	47	14.9	25.5	–	–	–	3	175	10.0	2	–	–	175	10.0
Tintah city, Traverse County	36	5.6	58.3	3	250	10.0	26	146	12.4	4	100.0	–	225	10.0
Tintah township, Traverse County	17	–	52.9	2	200–	10.0	3	163	10.0	2	–	–	–	–
Toad Lake township, Becker County	124	6.5	29.0	7	488	21.3	33	148	14.3	27	22.2	40.7	167	12.0
Todd township, Hubbard County	414	9.4	14.3	119	546	24.2	102	160	11.0	44	31.8	6.8	342	18.3
Tofte township, Cook County	72	13.9	27.8	12	360	20.0	30	208	15.0	25	32.0	–	375	15.6
Toivola township, St. Louis County	67	10.4	19.4	7	488	10.0	5	175	16.7	28	25.0	–	225	10.0
Tonka Bay city, Hennepin County	504	9.3	22.2	366	1 384	25.3	108	388	16.6	73	53.4	4.1	760	28.5
Toqua township, Big Stone County	24	–	75.0	–	–	–	2	125	10.0	5	40.0	–	125	10.0
Tordenskjold township, Otter Tail County	155	4.5	26.5	23	471	22.5	7	125	10.0	19	42.1	5.3	358	10.0
Torning township, Swift County	141	9.2	27.0	39	357	20.3	29	175	14.5	29	24.1	41.4	283	24.0
Torrey township, Cass County	46	4.3	30.4	2	450	10.0	15	192	35.0+	3	100.0	–	125	10.0
Tower city, St. Louis County	171	2.9	46.2	33	313	11.4	108	159	12.3	51	35.3	–	232	26.7
Tracy city, Lyon County	688	6.5	36.5	270	368	16.7	367	150	12.7	184	39.1	2.2	217	21.7
Trail city, Polk County	27	44.4	25.9	8	220	10.0	8	100	15.0	4	50.0	–	138	15.0
Transit township, Sibley County	104	3.8	49.0	14	467	25.0	11	192	10.0	20	35.0	–	300	20.0
Traverse township, Nicollet County	86	7.0	34.9	31	583	18.2	3	163	35.0+	44	20.5	6.8	179	30.6
Trelipe township, Cass County	55	10.9	21.8	5	383	35.0+	16	164	12.3	3	–	–	375	35.0+
Trimont city, Martin County	260	3.8	35.0	94	384	19.2	143	168	12.9	58	37.9	–	247	20.4
Trommald city, Crow Wing County	28	21.4	25.0	11	379	26.3	11	111	12.2	–	–	–	–	–
Trondhjem township, Otter Tail County	46	–	37.0	5	383	16.7	8	240	13.3	17	–	52.9	150	10.0
Trosky city, Pipestone County	33	–	30.3	15	438	15.0	9	175	10.0	2	100.0	–	325	–
Trout Lake township, Itasca County	260	5.8	29.2	53	506	17.7	36	153	10.9	17	47.1	23.5	442	35.0+
Troy township, Pipestone County	70	–	42.9	9	625	11.3	13	175	10.8	34	32.4	8.8	275	35.0+
Troy township, Renville County	87	10.3	28.7	19	593	11.9	7	142	10.0	16	18.8	18.8	325	35.0+
Truman city, Martin County	366	3.8	31.7	150	385	14.5	176	145	12.0	138	34.8	–	240	25.2
Tumuli township, Otter Tail County	137	4.4	24.1	39	519	17.0	27	175	16.9	9	33.3	22.2	275	35.0+
Tunsberg township, Chippewa County	45	–	17.8	6	550	22.5	4	200	10.0	21	23.8	23.8	225	27.5
Turner township, Aitkin County	48	18.8	12.5	10	460	27.5	13	205	20.8	17	35.3	23.5	238	35.0+
Turtle Creek township, Todd County	93	5.4	28.0	10	400	22.5	11	163	10.0	10	–	–	225	22.5
Turtle Lake township, Beltrami County	276	13.8	14.9	127	698	20.0	52	213	10.8	28	71.4	–	388	35.0+
Turtle Lake township, Cass County	174	9.8	19.0	25	425	30.6	56	192	13.5	20	20.0	–	325	15.0
Turtle River city, Beltrami County	26	–	26.9	7	388	17.5	4	175	10.0	4	100.0	–	325	35.0+
Turtle River township, Beltrami County	247	8.9	13.0	77	665	17.9	35	202	12.5	28	57.1	–	417	23.8
Twin Lakes township, Carlton County	517	5.2	25.3	195	506	15.2	57	178	11.0	36	41.7	–	313	21.9
Twin Lakes city, Freeborn County	58	17.2	22.4	15	438	16.7	20	129	11.8	12	83.3	–	238	17.1
Twin Lakes township, Mahnomen County	97	6.2	14.4	30	325	20.0	21	153	16.2	97	26.8	6.2	197	25.0
Twin Valley city, Norman County	265	3.8	25.7	76	456	16.5	168	152	14.6	80	28.8	1.3	148	26.5
Two Harbors city, Lake County	1 133	8.0	39.2	478	426	15.3	519	148	11.8	434	33.4	6.5	255	26.8
Two Inlets township, Becker County	77	5.2	24.7	5	283	16.7	15	163	15.0	11	18.2	45.5	308	32.5
Two Rivers township, Morrison County	157	3.2	36.9	19	517	19.0	15	135	12.2	11	–	54.5	–	–
Tyler city, Lincoln County	404	4.5	30.0	122	419	16.5	248	139	13.1	113	40.7	2.7	244	23.4
Tynsid township, Polk County	23	–	34.8	7	650	23.8	2	275	10.0	–	–	–	–	–
Tyro township, Yellow Medicine County	62	–	54.8	5	717	24.2	2	125	35.0+	12	25.0	–	225	10.0
Tyrone township, Le Sueur County	200	8.5	31.0	54	617	14.6	12	233	12.0	20	20.0	10.0	325	22.5
Udolpho township, Mower County	153	5.9	40.5	32	522	20.8	18	188	16.4	19	31.6	10.5	375	28.8
Ulen city, Clay County	164	5.5	31.7	60	368	20.0	86	169	13.0	45	26.7	4.4	225	26.7

TIPSII [UPF] GPH527 CENSUS90 72583600 06/18/92 1:41 PM MACHINE: C DATA:CENSUS90S*PH5TIPSDA27. 06/16/92 17:23:34 TAPE: NONE FRAME: 568
TSF:CENSUS90*92. 06/18/92 10:41:18 UTF:CENSUS90*93. 06/18/92 10:41:18 META:CENSUS90S*PH5TABLES27. 06/18/92 11:26:48

Table 16. **Homeowner and Renter Characteristics: 1990**—Con.

[Data based on sample and subject to sampling variability, see text. For definitions of terms and meanings of symbols, see text]

State County Place and [In Selected States] County Subdivision	All owner-occupied housing units			Specified owner-occupied housing units						All renter-occupied housing units				
		Percent with householder moved into unit—		With a mortgage			Not mortgaged				Percent with householder moved into unit—		Specified renter paying cash rent	
	Total	1989 to March 1990	1969 or earlier	Total	Median selected monthly owner costs (dollars)	Median selected monthly owner costs as a percentage of household income in 1989	Total	Median selected monthly owner costs (dollars)	Median selected monthly owner costs as a percentage of household income in 1989	Total	1989 to March 1990	1969 or earlier	Median gross rent (dollars)	Median gross rent as a percentage of household income in 1989
PLACE AND COUNTY SUBDIVISION—Con.														
Ulen township, Clay County	66	3.0	68.2	4	450	10.0	2	275	10.0	7	57.1	–	250	20.0
Underwood city, Otter Tail County	105	4.8	27.6	44	433	17.6	42	141	11.7	11	–	36.4	325	30.8
Underwood township, Redwood County	50	4.0	48.0	10	575	16.7	–	–	–	28	21.4	32.1	325	10.0
Union township, Houston County	96	5.2	36.5	6	550	15.0	10	192	10.0	9	–	22.2	225	10.0
Union Grove township, Meeker County	181	1.7	28.2	41	506	19.0	30	159	12.0	22	22.7	–	275	35.0+
Upper Red Lake unorg., Beltrami County	8	–	–	–	–	–	–	–	–	3	–	100.0	–	–
Upsala city, Morrison County	117	9.4	21.4	24	525	17.1	57	125	13.6	49	18.4	4.1	269	23.2
Urbank city, Otter Tail County	21	–	23.8	6	433	20.0	5	138	23.8	6	–	50.0	675	35.0+
Urness township, Douglas County	77	–	35.1	2	450	10.0	14	165	11.7	10	–	40.0	225	35.0+
Utica city, Winona County	74	–	31.1	35	488	22.2	29	165	17.1	7	42.9	–	308	24.2
Utica township, Winona County	153	5.2	42.5	23	628	35.0+	13	206	10.0	39	7.7	5.1	292	12.5
Vadnais Heights city, Ramsey County	3 315	14.4	9.1	2 442	884	22.9	258	231	13.7	609	50.4	1.5	538	21.8
Vail township, Redwood County	73	4.1	60.3	2	350	35.0+	11	194	13.8	16	12.5	12.5	175	10.0
Vallers township, Lyon County	68	–	50.0	13	538	10.0	1	175	10.0	19	36.8	15.8	425	10.0
Valley township, Marshall County	59	3.4	27.1	10	375	12.5	4	150	10.0	7	–	42.9	–	–
Van Buren township, St. Louis County	47	–	31.9	4	350	27.5	2	150	10.0	7	42.9	28.6	225	35.0+
Vasa township, Goodhue County	273	7.7	34.8	50	673	23.0	28	183	11.7	26	7.7	11.5	350	22.5
Vega township, Marshall County	39	5.1	64.1	4	400	10.0	5	213	10.0	7	71.4	–	275	35.0+
Veldt township, Marshall County	23	–	30.4	–	–	–	–	–	–	–	–	–	–	–
Verdi township, Lincoln County	89	6.7	29.2	17	436	24.6	21	140	15.0	4	50.0	–	–	–
Verdon township, Aitkin County	9	–	–	–	–	–	–	–	–	–	–	–	–	–
Vergas city, Otter Tail County	96	–	46.9	10	450	26.7	62	138	13.2	33	36.4	–	342	35.0+
Vermilion Lake township, St. Louis County	117	9.4	29.1	15	379	18.8	21	179	11.1	–	–	–	–	–
Vermillion city, Dakota County	141	5.0	26.2	82	800	20.8	48	220	10.9	19	31.6	–	504	20.4
Vermillion township, Dakota County	310	4.8	24.8	158	783	19.7	38	228	13.6	40	42.5	2.5	456	19.2
Verndale city, Wadena County	185	14.6	25.9	44	429	19.1	97	128	14.3	60	61.7	3.3	247	35.0
Vernon township, Dodge County	179	3.4	29.6	35	659	23.4	11	275	10.0	20	20.0	10.0	313	12.5
Vernon Center city, Blue Earth County	113	6.2	37.2	46	456	19.2	58	175	14.5	15	26.7	–	242	25.4
Vernon Center township, Blue Earth County	84	4.8	38.1	2	250	10.0	10	267	17.5	29	31.0	–	338	10.0
Verona township, Faribault County	133	6.8	36.1	34	422	13.1	28	143	11.8	36	5.6	5.6	275	10.0
Vesta city, Redwood County	108	1.9	37.0	27	294	20.4	69	141	15.7	10	80.0	–	175	16.7
Vesta township, Redwood County	50	–	66.0	6	425	35.0+	2	125	10.0	19	10.5	21.1	–	–
Victor township, Wright County	280	2.9	30.4	92	729	20.7	34	221	13.6	42	35.7	7.1	520	25.0
Victoria city, Carver County	663	11.6	16.6	466	1 081	22.8	134	252	12.6	93	32.3	2.2	483	23.2
Viding township, Clay County	50	–	46.0	6	200–	10.0	5	192	10.0	2	–	–	–	–
Vienna township, Rock County	62	–	25.8	7	830	35.0+	6	213	10.0	11	18.2	18.2	175	10.0
Viking city, Marshall County	27	14.8	48.1	3	350	10.0	18	128	13.8	6	66.7	–	325	10.0
Viking township, Marshall County	60	8.3	51.7	6	650	20.0	3	125	10.0	8	–	25.0	–	–
Villard city, Pope County	76	2.6	21.1	19	425	21.8	37	155	14.2	16	31.3	–	325	35.0+
Villard township, Todd County	156	12.8	23.1	32	500	16.8	23	134	11.0	17	76.5	–	363	35.0+
Vineland CDP, Mille Lacs County	98	10.2	16.3	17	525	35.0+	63	158	32.5	23	26.1	–	283	26.3
Vineland township, Polk County	34	5.9	50.0	4	550	22.5	10	163	10.0	3	100.0	–	475	10.0
Vining city, Otter Tail County	38	–	31.6	11	625	24.6	16	117	22.5	2	100.0	–	325	22.5
Viola township, Olmsted County	160	10.6	26.9	36	550	22.7	12	175	10.0	28	35.7	17.9	242	16.7
Virginia city, St. Louis County	2 758	6.0	47.1	991	464	14.1	1 477	161	12.2	1 580	42.3	4.4	241	28.5
Vivian township, Waseca County	104	–	59.6	11	342	26.3	2	225	10.0	8	37.5	–	275	35.0+
Waasa township, St. Louis County	101	5.9	34.7	9	388	18.0	14	135	11.7	13	61.5	15.4	613	35.0+
Wabana township, Itasca County	127	14.2	18.9	24	578	15.0	11	169	12.2	11	81.8	–	456	35.0+
Wabasha city, Wabasha County	712	9.0	31.3	279	530	15.3	316	180	14.5	239	30.5	2.1	258	26.0
Wabasso city, Redwood County	203	8.4	27.1	71	438	16.5	121	147	12.5	59	33.9	8.5	236	25.0
Wabedo township, Cass County	97	9.3	7.2	23	525	12.1	45	167	12.5	7	57.1	42.9	425	10.0
Waconia city, Carver County	914	6.9	28.1	512	816	21.5	320	207	12.6	487	33.7	–	423	29.3
Waconia township, Carver County	369	5.4	27.9	124	756	21.1	65	199	11.8	38	31.6	5.3	425	15.0
Wacouta township, Goodhue County	134	10.4	20.9	79	597	18.4	41	197	10.5	26	53.8	11.5	436	17.7
Wadena city	1 151	5.2	31.6	463	417	18.2	548	138	11.9	644	41.1	4.3	229	26.9
Otter Tail County	11	–	–	3	550	10.0	–	–	–	–	–	–	–	–
Wadena County	1 140	5.3	31.9	460	416	18.3	548	138	11.9	644	41.1	4.3	229	26.9
Wadena township, Wadena County	281	4.3	19.2	77	452	14.3	52	169	11.1	31	41.9	16.1	415	26.5
Wagner township, Aitkin County	91	–	49.5	8	467	27.5	19	168	10.6	8	50.0	–	300	27.5
Wahkon city, Mille Lacs County	78	15.4	15.4	23	463	19.2	36	158	18.9	8	50.0	–	325	27.5
Wahnena township, Cass County	56	3.6	23.2	3	250	10.0	3	125	10.0	4	50.0	–	425	22.5
Waite Park city, Stearns County	772	17.2	23.8	422	558	17.3	207	168	15.5	1 300	60.9	–	444	25.4
Wakefield township, Stearns County	724	11.0	21.8	360	660	18.6	133	196	12.2	46	47.8	–	392	14.6
Walcott township, Rice County	475	6.1	21.7	211	578	20.1	67	186	10.6	36	36.1	–	438	17.8
Walden township, Cass County	104	19.2	29.8	13	392	25.8	9	100–	10.0	13	15.4	–	342	20.8
Walden township, Pope County	55	3.6	49.1	–	–	–	3	125	22.5	14	21.4	14.3	208	10.0
Waldorf city, Waseca County	78	14.1	26.9	31	406	14.1	41	138	13.7	13	30.8	15.4	325	35.0
Walker city, Cass County	264	9.1	38.6	95	531	18.6	133	188	12.4	150	52.0	2.0	238	28.9
Walls township, Traverse County	24	–	45.8	2	350	10.0	10	175	10.0	9	–	–	425	35.0+
Walnut Grove city, Redwood County	239	6.3	27.2	62	363	17.2	154	133	11.1	83	31.3	3.6	200	22.1
Walnut Lake township, Faribault County	88	–	59.1	12	550	13.3	11	189	15.7	25	12.0	16.0	375	10.0
Walter township, Lac qui Parle County	71	2.8	38.0	7	325	17.5	11	161	10.0	11	27.3	36.4	–	–
Walters city, Faribault County	31	–	35.5	8	267	13.3	19	125	15.8	2	–	–	225	10.0
Waltham city, Mower County	63	17.5	28.6	21	431	28.5	32	133	10.3	4	100.0	–	–	–
Waltham township, Mower County	125	4.0	53.6	10	450	22.5	12	200	15.0	21	23.8	9.5	331	23.5
Walworth township, Becker County	39	–	59.0	–	–	–	–	–	–	6	33.3	50.0	325	35.0+
Wanamingo city, Goodhue County	257	7.0	28.4	104	539	17.3	102	174	13.4	83	25.3	2.4	275	23.4
Wanamingo township, Goodhue County	134	3.7	34.3	19	663	19.0	19	225	17.3	44	20.5	11.4	300	15.0
Wanda city, Redwood County	47	8.5	34.0	9	525	25.0	30	138	15.0	–	–	–	–	–
Wang township, Renville County	81	2.5	42.0	14	360	12.7	2	225	10.0	22	18.2	31.8	238	15.0
Wanger township, Marshall County	43	–	58.1	2	550	35.0+	10	131	17.5	4	–	–	425	10.0
Warba city, Itasca County	51	17.6	33.3	14	420	12.7	18	141	10.0	9	66.7	–	269	20.6
Ward township, Todd County	138	2.2	28.3	11	490	15.7	12	110	12.0	17	41.2	23.5	325	27.5
Warren city, Marshall County	532	4.9	33.6	210	477	16.4	250	137	11.1	198	38.9	3.5	200	23.8
Warren township, Winona County	152	9.9	34.2	36	575	23.6	9	195	35.0+	50	24.0	16.0	325	25.0
Warrenton township, Marshall County	43	–	51.2	4	600	27.5	9	208	20.5	–	–	–	–	–
Warroad city, Roseau County	349	14.9	20.6	161	560	17.5	106	193	12.6	260	48.5	–	404	28.0
Warsaw township, Goodhue County	181	6.6	23.2	32	611	17.8	5	225	10.0	22	9.1	18.2	375	22.5

TIPSII [UPF] GPH527 CENSUS90 72583600 06/18/92 1:41 PM MACHINE: C DATA:CENSUS90S*PH5TIPSDA27. 06/16/92 17:23:34 TAPE: NONE FRAME: 569
TSF:CENSUS90*92. 06/18/92 10:41:18 UTF:CENSUS90*93. 06/18/92 10:41:18 META:CENSUS90S*PH5TABLES27. 06/18/92 11:26:48

Table 16. **Homeowner and Renter Characteristics: 1990**—Con.

[Data based on sample and subject to sampling variability, see text. For definitions of terms and meanings of symbols, see text]

State County Place and [In Selected States] County Subdivision	All owner-occupied housing units			Specified owner-occupied housing units						All renter-occupied housing units				
		Percent with householder moved into unit—		With a mortgage			Not mortgaged				Percent with householder moved into unit—		Specified renter paying cash rent	
	Total	1989 to March 1990	1969 or earlier	Total	Median selected monthly owner costs (dollars)	Median selected monthly owner costs as a percentage of household income in 1989	Total	Median selected monthly owner costs (dollars)	Median selected monthly owner costs as a percentage of household income in 1989	Total	1989 to March 1990	1969 or earlier	Median gross rent (dollars)	Median gross rent as a percentage of household income in 1989
PLACE AND COUNTY SUBDIVISION—Con.														
Warsaw township, Rice County	376	6.4	26.1	167	585	16.7	91	187	13.6	50	26.0	16.0	384	19.2
Waseca city, Waseca County	2 259	10.8	27.8	1 223	555	18.0	750	171	12.4	977	40.5	.6	307	23.1
Washington township, Le Sueur County	221	9.0	17.2	111	821	22.7	52	243	11.1	19	–	–	475	16.0
Washington Lake township, Sibley County	168	3.6	50.6	33	472	15.7	26	131	10.0	23	13.0	17.4	319	35.0+
Wasioja township, Dodge County	259	6.9	27.8	96	635	18.6	26	200	13.7	34	50.0	23.5	394	35.0+
Waskish township, Beltrami County	55	3.6	40.0	10	400	20.0	18	172	11.3	4	50.0	–	–	–
Watab township, Benton County	730	9.7	10.1	334	630	20.3	90	189	12.2	66	27.3	3.0	363	16.5
Waterbury township, Redwood County	69	–	56.5	2	250	22.5	4	150	27.5	18	27.8	11.1	213	15.0
Waterford township, Dakota County	148	4.7	37.2	57	772	21.6	36	165	11.0	25	44.0	12.0	425	23.3
Watertown city, Carver County	664	16.1	14.6	314	663	19.6	152	180	12.3	184	33.2	4.3	322	27.5
Watertown township, Carver County	393	8.4	27.7	119	773	21.8	53	193	12.6	46	23.9	10.9	400	18.5
Waterville city, Le Sueur County	527	7.2	28.1	234	480	16.0	225	157	12.7	155	50.3	1.3	267	26.3
Waterville township, Le Sueur County	191	5.2	31.9	64	567	14.5	33	189	14.3	36	22.2	2.8	379	23.8
Watkins city, Meeker County	226	9.3	42.5	74	472	16.8	119	191	14.7	84	39.3	–	192	23.0
Watopa township, Wabasha County	68	2.9	23.5	10	850	22.5	4	200	27.5	16	37.5	31.3	225	27.5
Watson city, Chippewa County	67	6.0	46.3	20	400	16.7	38	163	12.7	22	40.9	9.1	225	26.3
Waubun city, Mahnomen County	106	6.6	32.1	31	432	20.4	55	167	16.2	35	37.1	–	258	28.0
Waukenabo township, Aitkin County	81	18.5	21.0	6	450	35.0	13	154	10.0	9	22.2	–	–	–
Waukon township, Norman County	55	1.8	69.1	2	200–	10.0	7	188	10.0	7	28.6	14.3	163	15.0
Waverly township, Martin County	77	2.6	41.6	11	639	25.6	3	175	10.0	26	26.9	3.8	325	10.0
Waverly city, Wright County	169	6.5	30.8	97	574	21.5	55	192	11.5	34	35.3	–	238	35.0+
Wawina township, Itasca County	25	8.0	56.0	–	–	–	–	–	–	2	–	–	–	–
Wayzata city, Hennepin County	925	13.5	26.2	548	1 187	21.8	210	332	14.1	790	42.8	.5	543	28.1
Wealthwood township, Aitkin County	75	9.3	21.3	8	533	16.0	35	131	12.1	2	–	100.0	–	–
Webster township, Rice County	431	9.5	26.2	168	886	20.5	40	207	15.4	33	18.2	21.2	394	26.3
Weimer township, Jackson County	47	4.3	48.9	11	483	35.0+	14	133	10.0	19	15.8	26.3	288	10.0
Welch township, Goodhue County	191	7.3	26.7	47	637	21.7	5	142	16.7	37	35.1	–	417	13.8
Welcome city, Martin County	247	7.3	30.4	103	442	15.8	102	135	11.7	58	34.5	–	231	16.7
Wellington township, Renville County	64	–	79.7	–	–	–	1	225	10.0	19	73.7	15.8	–	–
Wells city, Faribault County	798	3.9	41.5	326	420	15.2	413	148	12.5	236	37.3	4.2	279	22.9
Wells township, Rice County	532	7.1	25.9	217	672	20.5	131	188	12.8	66	50.0	1.5	460	24.7
Wendell city, Grant County	62	3.2	35.5	13	363	16.3	44	126	12.6	2	–	–	225	10.0
Wergeland township, Yellow Medicine County	53	3.8	45.3	6	350	10.0	3	175	10.0	15	6.7	–	–	–
West Albany township, Wabasha County	103	3.9	44.7	11	450	15.7	16	175	25.0	20	5.0	–	–	–
West Bank township, Swift County	54	–	46.3	6	550	15.0	9	188	21.9	11	–	63.6	275	10.0
Westbrook city, Cottonwood County	319	4.4	39.8	86	357	15.6	197	142	13.5	73	35.6	2.7	264	25.0
Westbrook township, Cottonwood County	84	–	57.1	13	444	22.5	15	154	12.5	19	–	42.1	300	27.5
West Concord city, Dodge County	272	7.4	35.3	124	483	17.2	110	148	13.2	72	40.3	–	213	23.1
West Cook unorg., Cook County	445	13.9	15.1	120	488	20.7	135	184	11.8	73	49.3	5.5	300	16.2
West Crow Wing unorg., Crow Wing County	1 241	15.1	16.6	605	581	19.9	269	171	13.3	154	60.4	–	395	21.4
Westerheim township, Lyon County	69	–	50.7	8	300	10.0	2	225	10.0	20	35.0	25.0	308	30.8
Western township, Otter Tail County	39	12.8	43.6	–	–	–	8	200	10.0	17	–	47.1	325	22.5
Westfield township, Dodge County	123	9.8	48.0	22	563	21.3	10	283	25.0	18	–	11.1	300	27.5
Westford township, Martin County	113	2.7	37.2	26	629	23.2	18	186	10.0	19	26.3	–	195	34.2
West Heron Lake township, Jackson County	49	–	53.1	7	288	17.5	7	135	10.0	13	–	–	–	–
West Lakeland township, Washington County	504	6.7	13.9	363	1 073	22.1	64	262	10.7	20	15.0	30.0	525	35.0+
Westline township, Redwood County	53	–	47.2	5	283	10.0	3	213	10.0	25	–	16.0	240	16.0
West Newton township, Nicollet County	155	5.8	51.0	22	488	13.8	13	192	14.4	14	71.4	14.3	438	35.0+
Westport city, Pope County	9	–	44.4	2	250	10.0	5	100–	10.0	–	–	–	–	–
Westport township, Pope County	62	3.2	35.5	7	413	10.0	13	132	18.6	16	12.5	31.3	220	10.0
Westside township, Nobles County	84	7.1	28.6	9	483	18.0	13	192	10.0	10	–	20.0	325	35.0+
West St. Paul city, Dakota County	4 865	6.5	34.1	2 756	736	20.6	1 517	201	12.0	3 576	35.0	1.6	491	28.1
West Union city, Todd County	24	–	29.2	2	250	10.0	17	139	18.9	2	–	–	–	–
West Union township, Todd County	96	3.1	28.1	7	525	21.3	21	144	17.5	3	100.0	–	–	–
West Valley township, Marshall County	45	8.9	40.0	–	–	–	–	–	–	4	50.0	–	–	–
Whalan city, Fillmore County	39	15.4	59.0	14	350	14.0	19	141	10.0	6	33.3	–	213	15.0
Wheatland township, Rice County	357	10.4	29.7	116	597	21.1	41	190	14.6	20	100.0	–	566	35.0+
Wheaton city, Traverse County	568	5.5	35.9	152	414	16.7	360	164	12.1	137	29.9	2.9	248	18.0
Wheeling township, Rice County	123	12.2	24.4	20	825	18.2	2	175	10.0	24	16.7	16.7	425	27.5
White township, St. Louis County	1 232	5.6	37.5	306	430	12.7	452	149	11.2	210	37.6	1.0	213	24.7
White Bear township, Ramsey County	3 000	8.7	17.1	2 254	907	21.9	453	261	11.9	205	66.8	–	639	22.9
White Bear Lake township, Pope County	138	10.1	25.4	47	479	16.8	46	141	12.1	10	30.0	30.0	–	–
White Bear Lake city	6 666	6.9	30.7	4 846	779	20.2	1 367	224	12.4	2 464	51.0	.8	538	26.3
Ramsey County	6 525	6.9	31.1	4 714	778	20.4	1 358	223	12.5	2 377	52.1	.8	545	25.9
Washington County	141	4.3	11.3	132	810	13.6	9	328	10.0	87	19.5	–	219	29.6
Whited township, Kanabec County	238	9.7	17.6	47	610	25.2	9	192	29.2	16	75.0	–	417	23.3
White Earth CDP, Becker County	42	16.7	14.3	10	350	12.5	24	165	21.9	74	16.2	5.4	172	28.1
White Earth township, Becker County	138	10.9	31.2	33	374	12.2	40	164	24.0	91	22.0	4.4	182	27.9
Whiteface Reservoir unorg., St. Louis County	87	2.3	24.1	16	620	16.0	40	133	11.4	4	50.0	–	–	–
Whitefield township, Kandiyohi County	151	6.6	35.8	29	477	19.3	28	175	11.7	38	15.8	5.3	400	20.0
Whiteford township, Marshall County	18	–	44.4	4	267	13.3	–	–	–	5	60.0	–	–	–
White Oak township, Hubbard County	102	10.8	23.5	7	525	17.5	26	163	17.7	8	50.0	–	275	22.5
White Pine township, Aitkin County	13	–	30.8	–	–	–	3	100–	22.5	–	–	–	–	–
Whitewater township, Winona County	58	–	34.5	2	750	22.5	6	125	32.5	16	12.5	12.5	300	20.0
Wilder city, Jackson County	35	8.6	48.6	4	350	20.0	14	129	10.0	5	60.0	–	425	35.0+
Wild Rice township, Norman County	102	13.7	35.3	19	406	23.1	14	132	11.7	21	14.3	19.0	250	22.5

TIPSII [UPF] GPH527 CENSUS90 72583600 06/18/92 1:41 PM MACHINE: C DATA:CENSUS90S*PH5TIPSDA27. 06/16/92 17:23:34 TAPE: NONE FRAME: 570
TSF:CENSUS90*92. 06/18/92 10:41:18 UTF:CENSUS90*93. 06/18/92 10:41:18 META:CENSUS90S*PH5TABLES27. 06/18/92 11:26:48

Table 16. **Homeowner and Renter Characteristics: 1990**—Con.

[Data based on sample and subject to sampling variability, see text. For definitions of terms and meanings of symbols, see text]

State County Place and [In Selected States] County Subdivision	All owner-occupied housing units			Specified owner-occupied housing units						All renter-occupied housing units				
		Percent with householder moved into unit—		With a mortgage			Not mortgaged				Percent with householder moved into unit—		Specified renter paying cash rent	
	Total	1989 to March 1990	1969 or earlier	Total	Median selected monthly owner costs (dollars)	Median selected monthly owner costs as a percentage of household income in 1989	Total	Median selected monthly owner costs (dollars)	Median selected monthly owner costs as a percentage of household income in 1989	Total	1989 to March 1990	1969 or earlier	Median gross rent (dollars)	Median gross rent as a percentage of household income in 1989
PLACE AND COUNTY SUBDIVISION—Con.														
Wildwood township, Itasca County	46	19.6	23.9	2	550	10.0	4	175	32.5	–	–	–	–	–
Wilkinson township, Cass County	74	6.8	20.3	3	200–	10.0	11	146	10.0	8	–	25.0	375	35.0+
Willernie city, Washington County	100	–	27.0	59	589	22.5	33	189	10.0	21	–	–	425	30.4
Williams township, Aitkin County	39	10.3	25.6	–	–	–	10	136	21.3	5	–	–	225	10.0
Williams city, Lake of the Woods County	85	15.3	20.0	22	463	12.9	43	123	17.9	13	30.8	15.4	219	13.8
Willmar city, Kandiyohi County	4 093	9.2	23.7	2 292	582	19.8	1 185	175	12.2	2 585	50.0	2.0	306	28.5
Willmar township, Kandiyohi County	193	11.4	16.1	78	715	22.2	36	206	10.9	47	48.9	4.3	347	35.0+
Willow Lake township, Redwood County	76	–	46.1	8	400	10.0	13	208	14.4	16	37.5	12.5	475	10.0
Willow River city, Pine County	89	11.2	30.3	23	445	14.4	48	132	13.3	35	48.6	–	200	34.3
Willow Valley township, St. Louis County	44	6.8	31.8	–	–	–	4	375	27.5	5	60.0	–	325	35.0+
Wilma township, Pine County	18	–	16.7	–	–	–	5	142	16.7	–	–	–	–	–
Wilmington township, Houston County	153	6.5	37.9	16	667	27.5	14	170	10.0	13	38.5	23.1	–	–
Wilmont city, Nobles County	121	4.1	26.4	27	364	13.5	77	138	14.2	24	66.7	8.3	275	20.8
Wilmont township, Nobles County	72	–	44.4	8	367	10.0	9	156	10.0	14	28.6	21.4	425	15.0
Wilson township, Cass County	130	13.1	27.7	31	481	23.5	30	150	14.5	33	51.5	–	288	22.5
Wilson township, Winona County	338	3.6	35.2	126	695	16.0	72	226	11.4	53	24.5	9.4	413	11.7
Wilton city, Beltrami County	68	13.2	25.0	17	594	35.0+	17	136	11.3	12	66.7	–	292	25.8
Wilton township, Waseca County	117	5.1	49.6	27	579	15.9	17	206	15.5	14	14.3	28.6	–	–
Winchester township, Norman County	24	–	58.3	4	450	32.5	11	163	12.2	4	–	100.0	–	–
Windemere township, Pine County	342	9.4	15.2	112	581	19.0	99	211	13.2	40	50.0	–	379	24.4
Windom city, Cottonwood County	1 264	7.0	31.7	615	401	15.0	594	141	11.2	529	43.5	.6	238	26.4
Windom township, Mower County	187	6.4	36.4	40	571	15.4	46	190	12.3	15	13.3	–	375	15.0
Windsor township, Traverse County	25	–	48.0	2	250	10.0	4	200	10.0	2	–	100.0	–	–
Winfield township, Renville County	73	2.7	28.8	11	575	20.8	9	169	10.0	25	12.0	24.0	325	31.7
Winger city, Polk County	66	–	36.4	12	450	23.0	45	164	20.3	12	25.0	25.0	264	32.5
Winger township, Polk County	60	8.3	28.3	5	617	20.8	8	175	10.0	14	35.7	14.3	425	27.5
Wing River township, Wadena County	137	3.6	29.2	12	440	22.5	18	125	20.0	14	35.7	7.1	225	35.0+
Winnebago city, Faribault County	485	7.2	37.7	158	419	18.8	278	149	12.5	163	24.5	2.5	267	27.6
Winnebago township, Houston County	76	7.9	47.4	9	390	23.8	9	163	10.0	20	45.0	–	–	–
Winnebago City township, Faribault County	61	9.8	39.3	6	650	15.0	9	158	12.9	31	22.6	19.4	325	10.0
Winona city, Winona County	5 936	9.1	35.3	2 776	540	17.3	2 284	168	12.6	3 398	52.0	2.4	320	27.8
Winona township, Winona County	267	10.1	26.2	156	748	18.8	67	178	11.2	8	–	–	433	16.0
Winsor township, Clearwater County	44	4.5	45.5	–	–	–	2	225	10.0	15	13.3	20.0	275	22.5
Winsted city, McLeod County	407	4.4	35.4	206	563	18.6	163	188	12.6	178	33.1	1.1	278	22.4
Winsted township, McLeod County	318	2.5	37.1	91	632	24.3	59	197	11.3	44	27.3	11.4	375	22.0
Winthrop city, Sibley County	453	2.6	40.4	147	462	17.9	269	148	12.9	105	35.2	2.9	226	23.0
Winton city, St. Louis County	54	7.4	48.1	14	444	15.6	34	157	12.6	17	35.3	–	286	23.8
Wirt township, Itasca County	32	–	28.1	–	–	–	3	225	27.5	–	–	–	–	–
Wisconsin township, Jackson County	97	5.2	40.2	28	450	14.7	21	175	12.7	17	52.9	11.8	225	27.5
Wiscoy township, Winona County	80	8.8	31.3	8	500	22.1	6	150	10.0	35	34.3	8.6	150	10.0
Wolf Lake city, Becker County	14	14.3	–	3	275	10.0	10	130	30.0	4	100.0	–	425	35.0+
Wolf Lake township, Becker County	69	–	30.4	7	450	27.5	3	125	10.0	3	–	–	–	–
Wolford township, Crow Wing County	74	8.1	14.9	18	600	18.0	36	186	12.4	3	–	–	425	35.0+
Wolverton city, Wilkin County	55	7.3	29.1	16	433	27.5	25	148	10.9	3	–	–	325	10.0
Wolverton township, Wilkin County	44	9.1	61.4	4	700	27.5	16	200	13.3	–	–	–	–	–
Woodbury city, Washington County	5 528	14.3	8.6	4 663	994	22.1	370	246	11.7	1 399	62.3	.7	668	24.1
Wood Lake city, Yellow Medicine County	136	5.9	26.5	55	374	14.9	70	136	12.5	32	28.1	–	231	18.0
Wood Lake township, Yellow Medicine County	79	–	49.4	10	500	25.0	8	167	10.0	14	35.7	–	292	22.5
Woodland city, Hennepin County	170	11.8	24.7	103	1 979	23.7	59	400+	12.6	6	33.3	–	425	22.5
Woodland township, Wright County	298	4.7	34.6	95	754	21.9	28	214	14.0	33	21.2	15.2	315	15.7
Woodrow township, Beltrami County	40	10.0	20.0	–	–	–	–	–	–	2	–	100.0	–	–
Woodrow township, Cass County	219	5.5	16.4	40	460	28.8	110	172	14.5	9	22.2	33.3	325	10.0
Woods township, Chippewa County	56	7.1	48.2	11	379	21.1	2	175	10.0	22	–	27.3	358	18.0
Woodside township, Otter Tail County	85	12.9	41.2	2	450	35.0+	9	119	12.9	21	61.9	–	242	34.2
Woodside township, Polk County	98	12.2	20.4	26	650	20.0	27	148	11.3	9	–	22.2	275	35.0+
Woodstock city, Pipestone County	63	4.8	39.7	6	375	22.5	47	138	13.4	3	100.0	–	–	–
Woodville township, Waseca County	347	7.5	28.5	180	758	20.1	68	208	11.7	51	47.1	5.9	338	21.2
Workman township, Aitkin County	50	6.0	18.0	5	383	22.5	8	225	10.0	–	–	–	–	–
Worthington city, Nobles County	2 732	9.3	30.7	1 305	478	16.3	1 157	161	12.3	1 235	51.7	1.6	312	23.9
Worthington township, Nobles County	108	3.7	37.0	31	542	12.9	21	160	10.5	14	42.9	–	275	15.0
Wrenshall city, Carlton County	86	15.1	10.5	56	482	17.0	15	138	10.0	5	60.0	–	388	25.8
Wrenshall township, Carlton County	96	13.5	17.7	8	720	33.3	6	150	25.0	3	–	–	–	–
Wright city, Carlton County	51	13.7	33.3	7	425	27.5	27	143	11.7	2	–	–	375	35.0+
Wright township, Marshall County	47	–	63.8	3	625	35.0+	5	108	12.5	11	36.4	27.3	–	–
Wuori township, St. Louis County	214	10.7	21.5	68	550	20.8	41	138	12.8	10	20.0	20.0	350	25.0
Wyandotte township, Pennington County	41	4.9	43.9	2	450	32.5	3	225	10.0	8	–	–	375	35.0
Wyanett township, Isanti County	455	8.1	20.7	171	648	20.4	84	189	12.4	29	44.8	13.8	475	15.0
Wykeham township, Todd County	112	6.3	29.5	9	364	15.0	5	192	16.7	31	67.7	–	192	10.0
Wykoff city, Fillmore County	165	8.5	42.4	47	450	17.3	85	161	13.3	26	34.6	–	270	22.1
Wylie township, Red Lake County	22	–	36.4	5	263	35.0+	2	125	10.0	–	–	–	–	–
Wyoming city, Chisago County	562	11.2	6.8	469	781	21.7	67	244	12.0	147	38.8	3.4	286	28.0
Wyoming township, Chisago County	885	11.3	6.6	534	781	21.8	51	193	11.3	49	26.5	–	666	15.8
Yellow Bank township, Lac qui Parle County	51	7.8	41.2	4	600	22.5	5	169	10.0	13	–	–	–	–
York township, Fillmore County	122	4.9	32.8	14	322	15.6	37	137	17.0	20	45.0	10.0	213	10.0
Young America city, Carver County	363	4.7	21.2	233	680	22.0	108	191	13.0	94	69.1	–	390	24.3
Young America township, Carver County	263	6.1	37.3	76	667	21.5	31	211	12.4	22	–	36.4	317	10.0
Yucatan township, Houston County	83	7.2	33.7	12	567	17.1	5	158	25.8	33	30.3	6.1	275	35.0+
Zemple city, Itasca County	17	17.6	–	2	550	35.0+	1	125	10.0	3	–	–	275	10.0
Zimmerman city, Sherburne County	364	7.7	9.1	277	599	21.4	57	202	13.3	50	38.0	–	420	30.8
Zion township, Stearns County	94	3.2	45.7	8	633	32.5	8	200	13.3	19	21.1	36.8	525	35.0+
Zumbro township, Wabasha County	218	13.3	15.6	89	716	20.7	17	238	12.1	36	33.3	5.6	407	17.1
Zumbro Falls city, Wabasha County	87	16.1	25.3	31	513	17.1	22	200	15.7	6	83.3	–	288	35.0+
Zumbrota city, Goodhue County	734	10.8	34.7	326	576	15.1	286	162	12.3	197	42.6	–	283	26.0
Zumbrota township, Goodhue County	173	10.4	38.7	40	700	21.7	21	205	10.0	25	–	–	475	10.0

TIPSII [UPF] GPH527 CENSUS90 72583600 06/18/92 1:41 PM MACHINE: C DATA:CENSUS90S*PH5TIPSDA27. 06/16/92 17:23:34 TAPE: NONE FRAME: 571
TSF:CENSUS90*92. 06/18/92 10:41:18 UTF:CENSUS90*93. 06/18/92 10:41:18 META:CENSUS90S*PH5TABLES27. 06/18/92 11:26:48

Table 17. Selected Social and Economic Characteristics for American Indian and Alaska Native Areas: 1990

[Data based on sample and subject to sampling variability, see text. For definitions of terms and meanings of symbols, see text]

American Indian Area County	American Indian, Eskimo, or Aleut														
			Persons 16 to 19 years			Persons 25 years and over			Persons 16 years and over				Persons for whom poverty status is determined		
				Not enrolled in school and not high school graduate						Civilian labor force					Persons 5 to 17 years
	All persons	Persons 3 years and over—Enrolled in elementary or high school	Total	Total	Not in labor force	Total	Percent high school graduate or higher	Percent with bachelor's degree or higher	Total	Total	Percent unemployed	Per capita income in 1989 (dollars)	Total	Percent with income in 1989 below poverty level	Total	Percent with income in 1989 below poverty level
AMERICAN INDIAN RESERVATION AND TRUST LAND															
Bois Forte (Nett Lake) Reservation, MN	335	85	25	5	2	146	66.4	5.5	203	134	26.1	4 994	324	39.5	90	42.2
Koochiching County	57	15	4	–	–	21	71.4	9.5	34	20	25.0	4 612	53	41.5	15	–
St. Louis County	278	70	21	5	2	125	65.6	4.8	169	114	26.3	5 068	271	39.1	75	50.7
Deer Creek Reservation, MN	182	–	–	–	–	–	–	–	–	–	–	–	–	–	–	–
Itasca County	182	–	–	–	–	–	–	–	–	–	–	–	–	–	–	–
Fond du Lac Reservation, MN	3 211	312	55	9	6	475	69.5	8.2	599	407	27.3	5 457	1 076	43.9	342	50.0
Carlton County	2 295	223	43	6	3	377	69.0	9.8	472	339	25.7	6 153	800	39.6	246	48.0
St. Louis County	916	89	12	3	3	98	71.4	2.0	127	68	35.3	3 460	276	56.2	96	55.2
Grand Portage Reservation, MN	308	46	–	–	–	139	67.6	7.9	142	113	26.5	10 808	202	27.7	40	35.0
Cook County	308	46	–	–	–	139	67.6	7.9	142	113	26.5	10 808	202	27.7	40	35.0
Leech Lake Reservation, MN	8 783	986	203	20	14	1 554	60.2	4.1	1 975	1 068	30.9	4 705	3 401	54.0	1 071	62.7
Beltrami County	1 237	140	44	6	3	212	71.2	9.0	282	155	21.9	5 092	468	39.1	149	43.0
Cass County	4 986	639	96	12	9	1 011	57.9	3.9	1 250	679	29.7	5 018	2 185	54.1	683	62.7
Hubbard County	207	2	4	–	–	7	57.1	–	11	9	33.3	6 496	15	46.7	2	100.0
Itasca County	2 353	205	59	2	2	324	60.2	1.5	432	225	40.4	3 486	733	63.3	237	75.1
Lower Sioux Community, MN	241	57	12	5	–	86	46.5	1.2	114	72	8.3	4 736	212	38.2	65	33.8
Redwood County	241	57	12	5	–	86	46.5	1.2	114	72	8.3	4 736	212	38.2	65	33.8
Mille Lacs Reservation, MN	380	103	29	3	–	169	37.3	5.9	219	88	3.4	2 189	354	80.8	97	82.5
Aitkin County	34	12	1	–	–	13	84.6	53.8	14	6	–	3 740	29	20.7	13	7.7
Crow Wing County	–	–	–	–	–	–	–	–	–	–	–	–	–	–	–	–
Kanabec County	–	–	–	–	–	–	–	–	–	–	–	–	–	–	–	–
Mille Lacs County	340	91	28	3	–	156	33.3	1.9	205	82	3.7	2 051	325	86.2	84	94.0
Pine County	6	–	–	–	–	–	–	–	–	–	–	–	–	–	–	–
Minnesota Chippewa Trust Lands, MN	31	13	4	–	–	13	84.6	–	22	12	–	9 446	31	16.1	12	–
Becker County	5	–	–	–	–	5	60.0	–	5	–	–	3 497	5	100.0	–	–
Carlton County	–	–	–	–	–	–	–	–	–	–	–	–	–	–	–	–
Cass County	–	–	–	–	–	–	–	–	–	–	–	–	–	–	–	–
Otter Tail County	–	–	–	–	–	–	–	–	–	–	–	–	–	–	–	–
St. Louis County	26	13	4	–	–	8	100.0	–	17	12	–	10 590	26	–	12	–
Prairie Island Community, MN	30	4	3	1	1	14	50.0	–	19	8	50.0	3 609	26	65.4	4	100.0
Goodhue County	30	4	3	1	1	14	50.0	–	19	8	50.0	3 609	26	65.4	4	100.0
Red Lake Reservation, MN	3 690	981	313	56	34	1 564	56.8	1.7	2 152	1 096	25.5	4 287	3 503	51.3	1 077	53.1
Beltrami County	3 635	978	305	48	26	1 533	57.0	1.8	2 113	1 075	26.0	4 255	3 448	52.1	1 067	53.6
Clearwater County	55	3	8	8	8	31	48.4	–	39	21	–	6 352	55	–	10	–
Koochiching County	–	–	–	–	–	–	–	–	–	–	–	–	–	–	–	–
Lake of the Woods County	–	–	–	–	–	–	–	–	–	–	–	–	–	–	–	–
Marshall County	–	–	–	–	–	–	–	–	–	–	–	–	–	–	–	–
Pennington County	–	–	–	–	–	–	–	–	–	–	–	–	–	–	–	–
Polk County	–	–	–	–	–	–	–	–	–	–	–	–	–	–	–	–
Red Lake County	–	–	–	–	–	–	–	–	–	–	–	–	–	–	–	–
Roseau County	–	–	–	–	–	–	–	–	–	–	–	–	–	–	–	–
Sandy Lake Reservation, MN	28	4	–	–	–	13	61.5	7.7	16	5	–	3 276	26	26.9	5	–
Aitkin County	28	4	–	–	–	13	61.5	7.7	16	5	–	3 276	26	26.9	5	–
Shakopee Community, MN	229	28	9	3	–	94	45.7	–	119	65	12.3	27 119	178	4.5	37	8.1
Scott County	229	28	9	3	–	94	45.7	–	119	65	12.3	27 119	178	4.5	37	8.1
Upper Sioux Community, MN	26	2	2	–	–	15	26.7	–	19	6	–	6 207	23	39.1	2	–
Yellow Medicine County	26	2	2	–	–	15	26.7	–	19	6	–	6 207	23	39.1	2	–
Vermillion Lake Reservation, MN	35	6	–	–	–	29	75.9	–	29	18	44.4	9 815	35	–	6	–
St. Louis County	35	6	–	–	–	29	75.9	–	29	18	44.4	9 815	35	–	6	–
White Earth Reservation, MN	8 785	808	180	21	18	1 391	61.4	3.9	1 718	765	24.8	4 917	2 742	53.5	824	62.5
Becker County	3 116	347	87	12	9	648	62.3	2.3	813	347	23.9	4 584	1 302	54.8	368	64.7
Clearwater County	665	85	21	7	7	154	43.5	1.3	189	77	46.8	3 419	312	76.0	98	87.8
Mahnomen County	5 004	376	72	2	2	589	65.0	6.3	716	341	20.8	5 689	1 128	45.8	358	53.4

TIPSII [UPF] GPH527 CENSUS90 72583600 06/18/92 1:41 PM MACHINE: C DATA:CENSUS90S*PH5TIPSDA27. 06/16/92 17:23:34 TAPE: NONE FRAME: 572
TSF:CENSUS90*92. 06/18/92 10:41:18 UTF:CENSUS90*93. 06/18/92 10:41:18 META:CENSUS90S*PH5TABLES27. 06/18/92 11:26:48

Table 18. Selected Housing Characteristics for American Indian and Alaska Native Areas: 1990

[Data based on sample and subject to sampling variability, see text. For definitions of terms and meanings of symbols, see text]

American Indian Area County	All housing units		Occupied housing units with American Indian, Eskimo, or Aleut householder								
							Vehicles available		Specified owner, median selected monthly owner costs (dollars)		Specified renter paying cash rent, median gross rent (dollars)
	Total	Occupied	Total	Owner occupied	Renter occupied	Lacking complete plumbing facilities	None	1 or more	With a mortgage	Not mortgaged	
AMERICAN INDIAN RESERVATION AND TRUST LAND											
Bois Forte (Nett Lake) Reservation, MN	144	115	108	51	57	1	30	78	333	144	229
Koochiching County	32	24	21	14	7	1	8	13	–	142	350
St. Louis County	112	91	87	37	50	–	22	65	333	145	213
Deer Creek Reservation, MN	133	64	–	–	–	–	–	–	–	–	–
Itasca County	133	64	–	–	–	–	–	–	–	–	–
Fond du Lac Reservation, MN	1 360	1 086	313	140	173	5	58	255	414	141	200–
Carlton County	1 018	808	245	120	125	5	49	196	424	138	200–
St. Louis County	342	278	68	20	48	–	9	59	300–	150	200–
Grand Portage Reservation, MN	192	125	66	42	24	5	15	51	400	164	213
Cook County	192	125	66	42	24	5	15	51	400	164	213
Leech Lake Reservation, MN	6 272	3 109	1 015	628	387	31	219	796	352	143	227
Beltrami County	827	431	133	101	32	4	26	107	350	147	200–
Cass County	3 894	1 830	668	387	281	19	154	514	374	134	253
Hubbard County	126	76	6	2	4	–	–	6	600	–	400
Itasca County	1 425	772	208	138	70	8	39	169	300–	160	200–
Lower Sioux Community, MN	85	79	75	42	33	–	18	57	300–	150	200–
Redwood County	85	79	75	42	33	–	18	57	300–	150	200–
Mille Lacs Reservation, MN	155	106	95	80	15	4	17	78	450	151	250
Aitkin County	13	9	7	7	–	–	2	5	400	250	–
Crow Wing County	–	–	–	–	–	–	–	–	–	–	–
Kanabec County	–	–	–	–	–	–	–	–	–	–	–
Mille Lacs County	140	95	88	73	15	4	15	73	500	149	250
Pine County	2	2	–	–	–	–	–	–	–	–	–
Minnesota Chippewa Trust Lands, MN	22	11	11	10	1	–	–	11	400	–	–
Becker County	3	3	3	3	–	–	–	3	–	–	–
Carlton County	–	–	–	–	–	–	–	–	–	–	–
Cass County	–	–	–	–	–	–	–	–	–	–	–
Otter Tail County	–	–	–	–	–	–	–	–	–	–	–
St. Louis County	19	8	8	7	1	–	–	8	400	–	–
Prairie Island Community, MN	16	13	11	3	8	–	–	11	–	250	280
Goodhue County	16	13	11	3	8	–	–	11	–	250	280
Red Lake Reservation, MN	1 058	948	917	581	336	44	173	744	300–	103	206
Beltrami County	1 027	935	904	568	336	44	173	731	300–	102	206
Clearwater County	19	13	13	13	–	–	–	13	600	117	–
Koochiching County	–	–	–	–	–	–	–	–	–	–	–
Lake of the Woods County	12	–	–	–	–	–	–	–	–	–	–
Marshall County	–	–	–	–	–	–	–	–	–	–	–
Pennington County	–	–	–	–	–	–	–	–	–	–	–
Polk County	–	–	–	–	–	–	–	–	–	–	–
Red Lake County	–	–	–	–	–	–	–	–	–	–	–
Roseau County	–	–	–	–	–	–	–	–	–	–	–
Sandy Lake Reservation, MN	11	9	9	5	4	6	–	9	400	–	–
Aitkin County	11	9	9	5	4	6	–	9	400	–	–
Shakopee Community, MN	81	76	65	65	–	–	5	60	439	179	–
Scott County	81	76	65	65	–	–	5	60	439	179	–
Upper Sioux Community, MN	16	14	12	12	–	–	6	6	–	300	–
Yellow Medicine County	16	14	12	12	–	–	6	6	–	300	–
Vermillion Lake Reservation, MN	113	12	12	6	6	3	–	12	–	125	–
St. Louis County	113	12	12	6	6	3	–	12	–	125	–
White Earth Reservation, MN	4 587	3 005	833	499	334	25	170	663	359	146	200–
Becker County	1 878	1 020	400	234	166	9	85	315	363	137	200–
Clearwater County	243	190	85	44	41	10	21	64	300	210	200–
Mahnomen County	2 466	1 795	348	221	127	6	64	284	362	154	219

TIPSII [UPF] GPH527 CENSUS90 72583600 06/18/92 1:41 PM MACHINE: C DATA:CENSUS90S*PH5TIPSDA27. 06/16/92 17:23:34 TAPE: NONE FRAME: 573
TSF:CENSUS90*92. 06/18/92 10:41:18 UTF:CENSUS90*93. 06/18/92 10:41:18 META:CENSUS90S*PH5TABLES27. 06/18/92 11:26:48

Table 19. Percent in Sample, Standard Error, and Confidence Bounds for Population Characteristics: 1990

[For definitions of terms and meanings of symbols, see text]

State County County Subdivision Place	Persons		Per capita income in 1989 (dollars) —Standard error	Median income in 1989 (dollars)					
				Household		Family		Nonfamily household	
				90-percent confidence bounds		90-percent confidence bounds		90-percent confidence bounds	
	100-percent count	Percent in sample		Lower	Upper	Lower	Upper	Lower	Upper
The State	**4 375 099**	**23.8**	**17**	**30 847**	**30 970**	**36 841**	**36 990**	**17 309**	**17 468**
Aitkin County	12 425	40.6	151	17 065	18 177	20 736	21 790	7 897	8 964
Aitkin city	1 698	40.3	502	13 059	16 102	20 074	24 867	6 455	8 033
Aitkin township	856	37.3	665	17 705	24 394	23 609	31 251	10 082	13 404
Ball Bluff township	257	41.6	737	12 424	25 429	15 863	27 490	8 128	13 593
Balsam township	23	47.8	1 563	5 422	31 399	5 422	31 399	–	–
Beaver township	88	37.5	672	21 391	26 383	20 176	22 324	–	25 000
Clark township	149	47.0	2 116	11 762	16 664	12 141	16 823	2 500	36 250
Cornish township	19	42.1	2 054	5 946	30 955	27 556	32 416	–	10 000
Davidson unorg.	54	63.0	3 988	18 664	32 091	17 664	32 091	–	–
Farm Island township	692	33.5	428	20 099	25 112	21 508	26 012	4 429	11 921
Fleming township	283	44.2	596	15 817	20 969	16 173	21 904	8 331	17 439
Glen township	295	40.7	759	18 216	26 231	21 495	32 255	9 935	14 737
Haugen township	145	52.4	453	12 439	17 355	15 258	18 277	6 314	22 582
Hazelton township	440	33.2	701	16 385	23 937	21 328	26 217	7 370	14 280
Hill City city	469	40.3	504	8 402	11 637	10 178	15 134	5 463	7 451
Hill Lake township	377	41.1	667	17 452	27 116	20 921	33 711	3 299	15 382
Idun township	182	48.9	785	13 400	25 125	18 633	28 467	5 350	8 149
Jevne township	290	49.7	601	15 543	22 826	17 947	24 434	6 084	15 268
Jewett unorg.	24	45.8	1 424	8 621	21 834	12 915	27 504	–	10 000
Kimberly township	185	48.1	707	15 741	20 721	17 155	23 882	6 318	11 040
Lakeside township	337	44.5	724	16 414	21 654	18 451	24 019	3 767	9 391
Lee township	40	35.0	3 167	7 093	50 406	13 035	53 901	5 395	9 605
Libby township	22	13.6	904	–	37 500	–	37 500	–	32 500
Logan township	210	45.2	1 633	13 227	19 031	14 432	20 974	3 459	10 849
McGrath city	62	33.9	486	7 006	15 139	12 328	16 336	3 699	9 440
McGregor city	376	47.1	685	12 698	19 112	17 519	24 141	6 206	8 842
McGregor township	121	40.5	2 083	13 141	27 789	15 610	31 586	5 447	14 316
Macville township	184	40.2	796	17 836	24 801	16 579	25 549	8 485	21 484
Malmo township	214	36.0	791	12 409	19 321	17 759	21 704	5 303	10 537
Millward township	41	41.5	1 188	10 880	22 946	12 050	24 767	183	12 409
Morrison township	159	49.1	1 472	15 868	20 440	17 005	28 655	10 200	17 367
Nordland township	622	35.7	896	20 579	26 858	22 284	27 788	9 184	28 486
Northeast Aitkin unorg.	15	60.0	535	13 323	21 883	13 323	21 883	–	–
Northwest Aitkin unorg.	266	50.0	687	18 737	27 096	19 814	27 640	4 679	28 245
Palisade city	144	48.6	735	12 891	21 919	17 633	24 867	5 620	10 408
Pliny township	117	38.5	885	11 087	23 877	11 630	23 913	6 094	33 559
Rice River township	130	37.7	922	10 021	19 348	12 026	21 623	1 975	9 210
Salo township	101	49.5	817	7 857	20 461	10 065	24 870	5 752	20 598
Seavey township	64	48.4	1 001	18 645	35 070	18 275	37 975	10 568	35 644
Shamrock township	793	34.6	672	12 876	16 124	14 418	19 535	8 088	13 767
Southeast Aitkin unorg.	–	–	–	–	–	–	–	–	–
Spalding township	183	45.9	627	11 431	16 423	12 287	18 298	4 408	9 111
Spencer township	479	45.3	566	20 688	25 175	23 061	27 367	6 211	15 236
Tamarack city	53	50.9	1 141	9 096	22 521	17 963	30 787	6 823	11 273
Turner township	164	45.7	3 095	16 220	24 420	20 837	28 325	2 151	5 388
Verdon township	36	22.2	3 120	5 361	46 945	5 361	46 945	–	–
Wagner township	276	34.4	1 088	10 042	21 380	17 646	25 704	3 471	10 305
Waukenabo township	229	40.2	622	12 915	19 751	15 273	20 785	1 815	8 186
Wealthwood township	163	40.5	1 222	15 020	25 678	20 287	26 651	2 127	11 811
White Pine township	43	9.3	1 120	6 199	18 424	–	–	6 199	18 424
Williams township	124	37.9	995	10 943	20 533	18 898	33 602	4 224	15 054
Workman township	131	33.6	954	18 088	21 859	17 794	25 088	6 574	21 787
Anoka County	243 641	16.2	76	39 711	40 373	42 560	43 301	22 830	24 008
Andover city	15 216	13.7	354	44 920	48 721	45 780	50 124	28 057	35 739
Anoka city	17 192	13.2	374	29 750	32 974	36 729	40 180	15 969	19 310
Bethel city	394	40.6	1 179	23 929	29 995	24 783	31 846	12 856	25 954
Blaine city (pt.)	38 975	15.9	156	39 695	41 041	41 199	42 529	26 226	30 317
Burns township	2 401	45.4	319	40 691	43 038	41 376	43 838	25 156	33 907
Centerville city	1 633	46.4	391	38 544	41 008	39 741	41 949	17 246	30 399
Circle Pines city	4 704	15.4	560	43 181	49 953	45 451	51 772	22 269	29 109
Columbia Heights city	18 910	16.0	254	29 331	31 407	35 666	37 964	16 486	19 594
Columbus township	3 690	15.7	600	46 055	51 114	46 771	52 194	29 052	46 516
Coon Rapids city	52 978	14.0	167	41 327	42 829	44 041	45 556	23 455	26 300
East Bethel city	8 050	15.5	355	36 464	39 635	37 700	41 415	20 010	28 927
Fridley city	28 335	14.6	274	35 743	38 076	40 730	43 170	22 909	25 549
Ham Lake city	8 924	16.2	382	41 888	45 662	43 403	47 116	25 292	35 199
Hilltop city	749	44.3	369	20 290	22 321	20 486	24 615	17 967	21 347
Lexington city	2 279	44.9	333	29 513	31 872	31 516	34 881	19 658	23 014
Lino Lakes city	8 807	17.7	412	44 383	46 635	45 099	47 169	28 432	39 853
Linwood township	3 588	14.6	582	32 721	40 150	36 627	42 845	17 075	26 323
Oak Grove township	5 441	17.8	422	41 935	45 799	42 960	46 520	24 169	33 120
Ramsey city	12 408	13.7	409	44 644	47 538	45 615	48 599	22 487	35 741
St. Francis city	2 538	45.5	254	31 208	34 596	31 109	35 167	21 940	30 165
Spring Lake Park city (pt.)	6 429	15.9	488	38 498	42 099	41 921	45 762	17 016	25 939
Becker County	27 881	37.5	109	20 494	21 346	24 414	25 493	9 534	10 594
Atlanta township	141	37.6	691	16 269	28 740	14 808	29 519	–	27 500
Audubon city	411	48.9	645	16 346	22 990	18 225	26 341	5 046	9 822
Audubon township	420	46.2	487	22 863	27 179	26 117	29 779	4 641	9 938
Burlington township	1 146	43.1	339	24 402	30 346	26 697	33 758	9 275	14 061
Callaway city	212	50.5	478	13 450	20 300	19 530	26 282	7 446	11 883
Callaway township	305	46.2	623	18 285	30 152	19 864	31 787	3 322	17 098
Carsonville township	227	39.6	1 065	16 020	24 825	13 916	24 021	7 710	27 262
Cormorant township	738	43.6	637	21 910	27 282	26 077	32 790	7 658	14 845
Cuba township	238	47.9	799	17 455	33 939	17 171	34 532	11 350	32 400
Detroit township	2 348	24.6	541	22 692	28 806	25 391	33 071	12 282	20 429
Detroit Lakes city	6 635	17.9	418	17 511	20 194	23 088	26 943	7 910	10 282
Eagle View township	128	46.1	612	9 490	16 513	10 926	16 032	3 161	36 315
Erie township	1 496	46.9	335	22 928	25 949	24 307	27 260	14 319	18 901
Evergreen township	298	43.6	879	13 568	20 677	16 604	23 292	5 118	6 489
Forest township	54	50.0	3 026	13 834	32 416	14 526	61 398	1 017	21 992
Frazee city	1 176	48.4	421	14 268	17 762	18 554	23 213	7 211	10 180
Green Valley township	318	47.8	498	16 948	25 251	18 369	26 038	3 756	14 994
Hamden township	252	44.4	915	21 009	29 912	15 894	29 285	15 543	41 957
Height of Land township	688	48.0	458	19 612	24 792	21 670	27 421	5 586	12 172
Holmesville township	393	48.1	575	21 184	24 496	23 037	28 032	4 386	20 593

TIPSII [UPF] GPH527 CENSUS90 72583600 06/18/92 1:41 PM MACHINE: C DATA:CENSUS90S*PH5TIPSDA27. 06/16/92 17:23:34 TAPE: NONE FRAME: 574
TSF:CENSUS90*92. 06/18/92 10:41:18 UTF:CENSUS90*93. 06/18/92 10:41:18 META:CENSUS90S*PH5TABLES27. 06/18/92 11:26:48

Table 19. **Percent in Sample, Standard Error, and Confidence Bounds for Population Characteristics: 1990**—Con.

[For definitions of terms and meanings of symbols, see text]

State County County Subdivision Place	Persons		Per capita income in 1989 (dollars)—Standard error	Median income in 1989 (dollars)					
				Household		Family		Nonfamily household	
				90-percent confidence bounds		90-percent confidence bounds		90-percent confidence bounds	
	100-percent count	Percent in sample		Lower	Upper	Lower	Upper	Lower	Upper
Becker County—Con.									
Lake Eunice township	955	47.4	471	19 567	22 528	22 947	26 851	8 684	12 978
Lake Park city	638	47.5	405	14 784	18 403	17 940	24 915	7 428	11 016
Lake Park township	432	41.2	627	24 223	30 523	26 248	34 586	10 933	18 908
Lake View township	1 949	42.3	475	25 228	28 014	27 221	32 317	16 128	20 341
Maple Grove township	330	45.5	380	15 289	21 960	16 804	22 964	10 428	17 334
Ogema city	164	45.1	1 029	12 381	21 229	14 177	30 412	9 945	13 759
Osage township	626	46.0	417	18 750	21 850	20 959	24 877	7 323	12 975
Pine Point township	405	48.1	330	9 074	13 461	10 589	14 638	2 712	6 949
Riceville township	103	47.6	1 499	15 123	36 127	17 020	56 376	2 021	18 990
Richwood township	594	48.5	496	26 442	30 926	30 009	34 237	11 566	18 621
Round Lake township	116	39.7	1 753	7 009	22 723	20 999	24 251	1 717	4 950
Runeberg township	372	42.2	630	13 233	18 974	17 211	24 183	2 113	4 652
Savannah township	150	38.7	839	21 000	27 222	22 154	30 207	5 878	33 500
Shell Lake township	299	48.5	539	15 423	19 520	17 963	22 001	5 683	11 763
Silver Leaf township	459	50.3	420	20 414	23 679	22 198	27 406	6 255	10 952
Spring Creek township	135	51.9	2 773	21 761	34 348	21 761	34 348	–	–
Spruce Grove township	369	44.2	503	20 373	25 425	22 736	28 608	2 901	7 956
Sugar Bush township	440	45.9	822	12 616	18 919	16 104	21 338	6 028	10 257
Toad Lake township	381	48.6	545	14 516	17 801	16 740	27 385	7 289	12 303
Two Inlets township	236	48.3	848	15 480	31 291	23 463	34 931	6 001	8 615
Walworth township	132	42.4	1 113	12 136	32 010	18 131	35 412	3 558	15 961
White Earth township	698	47.9	692	9 586	13 974	11 230	18 770	5 613	9 477
White Earth CDP	319	51.7	412	6 468	8 502	6 081	7 910	4 977	10 271
Wolf Lake city	35	42.9	1 757	6 209	12 296	5 724	35 027	3 870	12 339
Wolf Lake township	239	49.8	592	16 882	21 439	19 308	22 189	3 339	12 912
Beltrami County	34 384	27.3	113	20 386	21 464	24 416	25 738	10 047	11 371
Alaska township	256	41.8	2 172	21 703	31 436	22 689	31 515	2 828	22 173
Battle township	53	35.8	1 267	2 904	26 169	2 737	33 632	529	22 148
Bemidji city	11 245	14.7	276	16 185	18 929	21 995	25 771	9 068	11 649
Bemidji township	2 660	18.0	490	23 805	28 174	25 814	30 808	11 519	18 707
Benville township	98	25.5	1 646	8 567	35 489	10 234	36 466	–	5 000
Birch township	85	51.8	1 050	17 059	27 316	15 474	35 201	25 602	52 594
Blackduck city	718	44.3	449	11 824	16 538	16 313	19 987	5 587	8 014
Brook Lake unorg.	176	51.7	388	10 206	16 308	11 388	16 669	4 369	8 304
Buzzle township	277	35.0	678	14 538	22 885	18 014	26 950	2 598	8 891
Cormant township	199	38.7	589	18 839	25 827	20 314	27 186	835	19 374
Durand township	135	36.3	993	9 755	28 281	9 080	28 683	4 563	29 385
Eckles township	805	38.3	529	23 186	29 668	23 733	30 824	9 157	26 117
Frohn township	1 151	49.2	467	25 147	28 336	26 761	31 336	14 059	22 842
Funkley city	15	60.0	629	9 262	17 742	7 064	18 624	–	15 000
Grant Valley township	1 040	44.9	482	23 804	30 660	30 190	36 116	10 995	14 925
Hagali township	255	34.1	1 060	15 719	28 031	15 777	28 390	11 155	32 113
Hamre township	27	33.3	1 044	10 489	20 014	10 605	21 744	5 953	17 051
Hines township	556	45.5	504	19 741	25 584	21 006	27 937	9 331	21 002
Hornet township	225	45.3	633	21 034	27 136	21 793	28 631	3 879	23 061
Jones township	230	26.5	1 629	9 106	28 595	20 447	38 369	1 474	8 527
Kelliher city	348	47.1	490	10 142	17 009	16 628	23 480	6 677	9 820
Kelliher township	100	44.0	697	10 589	23 161	12 883	27 617	5 375	9 625
Lammers township	390	41.5	630	20 508	24 526	22 865	28 343	6 342	16 864
Langor township	186	41.9	510	18 102	24 312	19 860	26 224	3 304	10 848
Lee township	50	30.0	1 850	8 787	36 860	13 710	56 371	–	10 000
Liberty township	473	33.2	643	16 940	23 373	19 250	26 499	7 177	17 189
Lower Red Lake unorg.	3 621	25.8	205	10 244	12 945	10 747	14 118	4 144	6 275
Little Rock CDP	714	19.2	570	10 879	24 531	13 186	24 619	2 533	7 634
Ponemah CDP	704	48.0	218	10 985	14 407	10 709	14 527	2 427	7 304
Redby CDP	787	14.9	496	6 693	11 184	6 083	10 572	5 605	11 898
Red Lake CDP	1 068	24.1	424	7 735	12 928	7 980	14 030	2 705	6 924
Maple Ridge township	95	44.2	1 841	15 133	26 995	16 095	27 187	5 387	116 580
Minnie township	9	22.2	–	–	30 000	–	30 000	–	–
Moose Lake township	166	50.0	865	13 998	17 669	16 080	20 599	2 612	7 389
Nebish township	301	34.6	1 090	17 184	23 829	19 497	26 458	2 192	6 912
North Beltrami unorg.	42	31.0	3 460	13 921	64 770	13 921	64 770	–	–
Northern township	3 638	18.1	501	26 931	33 482	32 046	37 832	11 587	19 508
O'Brien township	80	42.5	661	10 602	21 139	9 373	21 744	–	10 000
Port Hope township	505	44.6	711	21 227	27 406	25 404	30 531	9 377	18 247
Quiring township	75	30.7	1 308	10 787	16 388	11 216	16 925	2 284	41 358
Roosevelt township	180	31.7	930	8 466	23 742	13 513	25 158	2 154	8 345
Shooks township	217	48.4	495	17 277	21 949	15 395	23 640	4 655	20 948
Shotley township	57	45.6	1 857	8 297	25 515	8 729	27 488	298	12 351
Shotley Brook unorg.	23	56.5	1 450	11 963	32 203	10 684	35 298	–	22 500
Solway city	74	36.5	1 016	18 079	45 382	19 104	46 343	–	17 500
Spruce Grove township	81	27.2	1 466	14 783	29 538	21 840	33 820	–	15 000
Steenerson township	44	22.7	1 708	13 679	32 028	17 669	33 165	–	20 000
Sugar Bush township	113	41.6	1 382	17 896	26 762	20 119	29 911	6 785	25 045
Summit township	237	48.9	1 393	19 805	34 140	28 015	40 110	5 579	12 968
Taylor township	133	53.4	636	16 742	29 508	15 990	32 030	5 949	29 275
Ten Lake township	651	48.4	440	17 469	21 656	19 609	25 078	6 207	16 761
Tenstrike city	184	50.0	984	16 347	20 536	17 580	24 786	4 179	16 026
Turtle Lake township	838	40.9	730	33 364	39 697	38 541	44 376	16 338	25 827
Turtle River city	62	50.0	1 215	26 212	31 476	26 426	33 046	21 656	48 344
Turtle River township	799	42.8	566	26 580	33 208	30 024	36 492	9 640	19 008
Upper Red Lake unorg.	27	37.0	1 622	28 416	54 084	28 416	54 084	–	–
Waskish township	111	59.5	729	14 138	25 172	15 455	27 442	6 342	16 364
Wilton city	171	45.6	1 276	15 389	27 750	16 658	30 982	6 470	17 879
Woodrow township	97	53.6	571	14 876	21 099	17 717	24 132	5 211	18 487
Benton County	30 185	30.8	118	26 049	27 188	31 341	32 554	12 965	14 580
Alberta township	760	43.6	476	20 361	26 563	21 760	30 469	8 265	16 843
Foley city	1 854	45.0	310	20 153	23 683	26 769	30 414	8 587	11 096
Gilman city	192	40.1	1 409	10 793	20 889	14 728	37 908	3 049	10 854
Gilmanton township	775	41.0	559	31 503	34 706	33 623	38 292	6 250	19 811
Glendorado township	762	48.0	448	22 948	28 756	25 022	31 573	5 978	21 838
Graham township	549	47.2	641	23 187	35 901	31 170	42 155	5 253	13 797
Granite Ledge township	615	45.4	468	22 852	29 765	28 154	31 531	5 071	12 243
Langola township	795	49.3	561	27 488	33 774	29 274	35 692	20 240	24 039
Mayhew Lake township	751	45.4	686	27 758	32 156	30 285	36 495	7 978	17 326
Maywood township	845	45.0	479	24 113	31 168	28 836	32 404	7 900	16 218

TIPSII [UPF] GPH527 CENSUS90 72583600 06/18/92 1:41 PM MACHINE: C DATA:CENSUS90S*PH5TIPSDA27. 06/16/92 17:23:34 TAPE: NONE FRAME: 575
TSF:CENSUS90*92. 06/18/92 10:41:18 UTF:CENSUS90*93. 06/18/92 10:41:18 META:CENSUS90S*PH5TABLES27. 06/18/92 11:26:48

Table 19. **Percent in Sample, Standard Error, and Confidence Bounds for Population Characteristics: 1990**—Con.

[For definitions of terms and meanings of symbols, see text]

State County County Subdivision Place	Persons		Per capita income in 1989 (dollars)—Standard error	Median income in 1989 (dollars)					
				Household		Family		Nonfamily household	
				90-percent confidence bounds		90-percent confidence bounds		90-percent confidence bounds	
	100-percent count	Percent in sample		Lower	Upper	Lower	Upper	Lower	Upper
Benton County—Con.									
Minden township	1 900	46.9	357	36 028	40 269	36 751	41 397	19 539	31 257
Rice city	610	47.7	520	28 106	32 519	30 035	35 962	11 601	30 065
Ronneby city	58	46.6	1 295	14 104	23 097	16 476	29 036	2 686	16 157
St. Cloud city (pt.)	5 950	14.6	400	20 198	22 422	24 802	28 440	12 638	17 347
St. George township	856	44.2	607	28 185	33 945	31 162	36 299	9 200	22 864
Sartell city (pt.)	1 844	18.9	567	17 484	24 365	26 608	32 792	10 303	13 516
Sauk Rapids city	7 825	18.2	313	26 546	29 662	31 674	35 606	12 009	19 679
Sauk Rapids township	850	48.5	539	37 982	42 486	38 241	43 078	9 436	41 853
Watab township	2 394	44.6	324	32 079	34 762	33 903	37 030	14 970	23 271
Big Stone County	6 285	46.7	169	18 690	20 113	22 943	24 844	8 510	10 044
Akron township	233	51.1	738	17 426	22 134	19 576	25 896	11 075	15 065
Almond township	157	45.9	1 010	25 600	37 300	19 509	37 828	–	30 000
Artichoke township	104	39.4	1 673	14 104	21 014	16 435	22 315	6 352	19 680
Barry city	40	42.5	1 388	10 270	30 845	12 317	55 366	5 411	12 116
Big Stone township	269	50.9	749	18 614	22 219	19 873	26 006	4 927	15 097
Ortonville city (pt.)	2	–	–	–	–	–	–	–	–
Browns Valley township	494	46.6	497	12 483	16 268	15 394	20 040	6 678	11 366
Beardsley city	297	43.1	556	9 834	14 192	12 562	18 564	6 099	10 464
Clinton city	574	44.8	408	15 756	20 633	22 431	27 831	7 387	11 377
Correll city	60	46.7	1 098	10 357	20 715	18 811	23 689	3 405	11 595
Foster township	132	50.8	1 294	15 704	25 611	15 416	21 880	7 353	31 502
Graceville city	671	45.3	443	15 725	19 937	20 185	27 030	8 214	11 948
Graceville township	199	25.1	1 713	14 664	36 393	13 242	77 213	13 027	29 210
Malta township	112	50.9	1 387	20 545	27 115	21 706	28 635	6 482	21 439
Moonshine township	161	54.0	762	19 252	24 247	20 455	27 384	10 344	19 483
Johnson city	46	54.3	1 151	12 056	31 694	15 314	32 186	–	10 000
Odessa city	155	39.4	740	15 760	25 653	22 019	28 606	5 959	15 790
Odessa township	183	43.7	1 892	18 446	27 793	18 489	30 289	5 676	26 821
Ortonville township	2 326	49.4	289	19 012	21 177	24 697	27 214	6 915	8 416
Ortonville city (pt.)	2 203	48.9	303	18 177	20 833	24 362	26 946	6 871	8 338
Otrey township	119	51.3	602	19 915	32 712	25 059	34 853	10 175	29 825
Prior township	201	36.3	603	16 168	22 999	17 460	24 187	9 815	22 590
Toqua township	95	49.5	696	15 174	21 105	16 194	21 505	10 662	40 845
Blue Earth County	54 044	28.2	106	24 872	25 845	32 009	33 199	14 907	15 788
Amboy city	517	43.3	541	19 104	25 772	27 269	31 278	9 308	13 722
Beauford township	432	50.2	1 026	21 240	28 898	26 718	32 580	10 035	15 554
Butternut Valley township	359	47.9	609	28 150	38 261	30 136	39 686	6 859	30 939
Cambria township	293	49.8	738	22 359	35 951	31 379	39 411	7 937	21 714
Ceresco township	266	49.2	905	19 507	27 387	23 976	29 703	5 416	13 923
Danville township	272	48.5	698	19 102	26 831	24 633	31 495	11 857	17 929
Decoria township	807	51.7	419	30 558	34 083	31 495	36 005	15 738	30 503
Eagle Lake city	1 703	46.9	302	29 099	32 626	32 668	37 545	13 363	20 032
Garden City township	716	44.8	427	30 344	37 243	34 877	40 231	12 320	20 150
Good Thunder city	561	49.4	406	19 814	25 683	26 164	30 353	7 383	14 276
Jamestown township	547	49.7	790	31 067	35 906	33 923	39 509	15 753	21 122
Judson township	651	45.0	851	26 499	37 504	31 352	43 266	14 877	26 074
Lake Crystal city	2 084	45.3	309	23 777	27 193	30 703	34 838	11 984	15 117
Le Ray township	753	51.5	747	28 101	32 368	31 037	36 951	14 244	19 503
Lime township	1 156	49.8	517	30 490	35 227	35 833	40 833	15 452	19 322
Lincoln township	229	41.9	1 222	20 991	30 676	16 828	35 672	17 113	31 924
Lyra township	382	42.7	1 130	23 485	36 030	23 847	40 611	7 993	25 870
McPherson township	450	41.1	786	20 973	30 951	27 167	38 249	7 623	15 902
Madison Lake city	643	48.5	675	20 474	24 940	26 430	35 856	10 848	17 701
Mankato city (pt.)	31 468	16.3	183	21 686	23 415	30 398	32 554	14 856	16 228
Mankato township	2 135	23.7	835	40 965	48 332	42 617	51 736	18 084	35 360
Mapleton city	1 526	45.7	422	22 666	25 703	26 890	31 091	9 597	12 636
Mapleton township	341	48.4	871	28 287	34 555	29 292	35 349	12 960	19 540
Medo township	380	45.8	839	21 953	33 080	23 923	39 655	6 389	16 537
North Mankato city (pt.)	–	–	–	–	–	–	–	–	–
Pemberton city	228	50.0	531	19 887	26 120	19 686	26 486	5 812	27 060
Pleasant Mound township	304	45.4	787	14 864	21 649	17 453	31 344	8 723	14 309
Rapidan township	1 117	45.6	612	31 933	35 916	33 852	37 809	11 965	25 621
St. Clair city	633	50.9	504	27 620	31 231	29 391	33 380	6 141	10 775
Shelby township	351	44.7	1 198	19 361	28 632	24 820	29 881	10 893	18 273
Skyline city	272	46.7	2 117	39 546	50 850	47 764	54 130	16 419	23 365
South Bend township	1 515	43.7	439	26 883	30 407	30 091	34 185	16 484	21 368
Sterling township	277	52.3	881	26 624	35 377	31 370	39 235	11 143	17 713
Vernon Center city	339	46.0	615	19 613	24 932	24 828	32 068	6 464	13 179
Vernon Center township	337	46.6	655	21 867	30 883	23 420	32 200	7 570	30 668
Brown County	26 984	29.6	138	24 456	25 578	29 997	31 365	12 170	13 628
Albin township	361	48.2	496	18 627	23 623	23 075	31 468	8 405	14 553
Bashaw township	273	50.2	674	19 393	26 661	24 032	30 277	5 216	16 792
Burnstown township	322	50.6	1 118	20 267	28 617	26 286	30 736	6 104	16 681
Cobden city	62	46.8	1 222	14 128	25 436	21 066	27 234	3 585	13 915
Comfrey city (pt.)	430	47.9	723	14 844	22 920	23 976	34 307	8 443	12 973
Cottonwood township	923	47.1	650	27 903	31 601	31 403	38 161	12 042	18 792
Eden township	378	43.7	677	22 840	29 362	26 653	33 017	12 073	19 603
Evan city	83	44.6	623	8 739	17 933	17 189	19 374	5 468	8 021
Hanska city	443	46.3	831	18 456	24 671	25 086	30 094	6 496	10 731
Home township	712	49.0	521	26 118	32 738	26 700	34 651	3 629	11 957
Lake Hanska township	378	50.8	539	26 373	33 107	30 934	34 738	13 864	21 174
Leavenworth township	400	44.5	1 118	26 653	33 983	28 965	34 741	6 426	12 349
Linden township	363	43.8	1 131	28 314	34 195	29 676	37 147	13 586	24 621
Milford township	711	45.7	724	27 286	32 254	30 717	34 776	12 684	18 771
Mulligan township	274	47.8	726	20 483	30 285	22 232	34 958	4 761	12 799
New Ulm city	13 132	18.0	272	24 796	26 780	30 446	34 224	12 092	15 247
North Star township	365	49.6	455	23 483	29 452	22 664	29 447	9 946	30 033
Prairieville township	378	47.6	574	24 908	34 320	27 344	40 260	10 644	26 695
Sigel township	478	48.1	851	26 407	29 889	25 211	30 196	27 911	40 018
Sleepy Eye city	3 694	22.4	434	19 954	23 918	28 098	32 155	9 844	13 647
Springfield city	2 173	47.7	290	19 871	21 741	24 990	27 849	10 921	13 269
Stark township	423	48.9	448	21 194	27 420	21 337	30 398	15 347	26 807
Stately township	228	36.8	1 084	22 737	38 572	25 545	40 288	5 471	11 498

TIPSII [UPF] GPH527 CENSUS90 72583600 06/18/92 1:41 PM MACHINE: C DATA:CENSUS90S*PH5TIPSDA27. 06/16/92 17:23:34 TAPE: NONE FRAME: 576
TSF:CENSUS90*92. 06/18/92 10:41:18 UTF:CENSUS90*93. 06/18/92 10:41:18 META:CENSUS90S*PH5TABLES27. 06/18/92 11:26:48

Table 19. **Percent in Sample, Standard Error, and Confidence Bounds for Population Characteristics: 1990**—Con.

[For definitions of terms and meanings of symbols, see text]

State County County Subdivision Place	Persons		Per capita income in 1989 (dollars)—Standard error	Median income in 1989 (dollars)					
				Household		Family		Nonfamily household	
				90-percent confidence bounds		90-percent confidence bounds		90-percent confidence bounds	
	100-percent count	Percent in sample		Lower	Upper	Lower	Upper	Lower	Upper
Carlton County	29 259	32.8	117	24 177	25 575	29 542	30 805	10 376	11 412
Atkinson township	259	42.1	1 487	20 237	29 476	20 432	30 704	11 584	40 916
Automba township	156	46.8	720	15 251	24 623	19 695	28 902	3 535	11 221
Barnum city	482	48.1	416	15 630	20 901	17 101	22 899	8 385	16 292
Barnum township	767	46.7	358	26 538	31 142	28 422	31 879	10 884	26 616
Beseman township	130	49.2	1 080	13 254	28 998	26 810	48 190	2 876	20 312
Blackhoof township	578	47.2	558	27 426	32 568	31 184	35 557	8 733	25 185
Carlton city	923	37.9	495	17 055	21 967	21 215	30 045	6 815	10 694
Clear Creek unorg.	128	52.3	981	19 389	40 611	27 267	43 241	3 888	15 556
Cloquet city	10 885	19.4	275	21 288	24 230	27 313	30 800	9 456	11 286
Cromwell city	221	39.4	1 176	6 770	14 796	16 101	41 865	4 350	5 932
Eagle township	529	36.5	1 027	19 391	27 279	21 990	28 453	4 355	18 279
Holyoke township	160	27.5	1 169	15 444	29 556	15 391	29 739	10 678	53 082
Kalevala township	285	46.3	593	12 443	16 356	13 424	18 509	3 634	12 166
Kettle River city	190	48.4	730	8 039	15 673	11 417	21 944	4 442	6 580
Lakeview township	167	40.7	945	13 515	27 214	12 421	28 947	8 760	27 922
Mahtowa township	504	44.6	636	22 831	31 775	28 284	36 608	7 458	21 640
Moose Lake city	1 206	41.9	527	14 868	18 227	25 617	31 123	7 709	9 982
Moose Lake township	1 239	33.4	602	21 459	29 062	25 164	31 953	11 611	21 050
North Carlton unorg.	807	42.1	376	17 853	21 726	20 397	24 162	4 422	12 727
Perch Lake township	833	43.8	859	19 125	24 026	21 815	32 740	11 545	16 455
Scanlon city	878	47.8	504	25 096	28 831	29 163	32 466	11 611	20 284
Silver township	373	50.9	515	20 906	28 358	24 635	29 728	6 581	12 150
Silver Brook township	535	45.0	561	26 909	35 021	28 496	37 171	8 353	26 700
Skelton township	364	46.4	525	26 000	32 461	30 227	35 228	6 030	10 851
Split Rock township	141	46.8	1 351	15 676	23 716	16 640	24 870	10 767	18 849
Thomson city	132	47.0	1 072	17 558	23 430	17 094	26 218	8 375	19 936
Thomson township	3 970	33.1	298	34 106	37 773	37 146	41 153	15 891	20 345
Twin Lakes township	1 673	42.9	341	31 405	34 897	34 328	38 876	9 737	22 288
Wrenshall city	296	49.3	596	26 235	38 775	26 182	38 052	5 789	43 711
Wrenshall township	304	32.2	921	20 948	33 387	25 291	40 271	4 274	18 589
Wright city	144	43.1	1 055	11 988	20 575	15 531	23 548	5 933	14 094
Carver County	47 915	29.1	156	38 463	39 912	42 863	44 244	19 863	21 570
Benton township	895	49.7	708	38 729	44 813	40 360	47 610	11 595	39 030
Camden township	910	51.3	513	36 020	40 337	36 649	41 082	7 320	23 447
Carver city	744	42.2	843	37 122	43 244	41 079	45 164	22 169	27 574
Chanhassen city (pt.)	11 732	13.5	536	50 033	54 209	53 231	57 783	25 385	35 230
Chaska city	11 339	16.9	381	32 733	35 704	37 087	40 327	20 744	25 493
Chaska township	174	44.3	1 294	32 382	42 036	39 084	46 831	15 836	31 659
Cologne city	563	46.2	798	27 291	34 022	32 383	37 214	13 060	16 742
Dahlgren township	1 296	40.9	631	37 707	44 325	38 911	45 413	18 934	33 566
Hamburg city	492	48.4	720	26 293	32 619	34 032	41 694	10 621	16 342
Hancock township	364	47.0	970	31 013	37 231	31 560	39 069	21 085	36 415
Hollywood township	1 060	43.9	662	31 719	36 741	34 123	38 181	12 103	21 494
Laketown township	2 232	40.7	522	44 753	50 776	45 780	51 788	21 541	33 358
Mayer city	471	50.3	486	26 570	34 859	32 860	38 609	6 741	14 589
New Germany city	353	39.1	941	20 416	26 774	23 183	29 746	10 047	12 261
Norwood city	1 351	46.9	411	26 282	29 901	31 578	36 085	11 371	15 744
San Francisco township	773	42.2	703	40 644	46 479	40 909	46 983	30 834	44 165
Victoria city	2 354	43.8	780	46 829	51 383	49 887	55 122	16 613	28 565
Waconia city	3 498	25.2	690	27 229	31 297	34 813	42 536	12 081	15 284
Waconia township	1 287	43.7	646	40 130	44 831	41 411	48 367	12 311	32 303
Watertown city	2 408	43.1	387	27 128	30 131	31 410	34 953	11 228	17 554
Watertown township	1 349	46.4	694	35 139	39 537	35 808	41 013	20 855	29 746
Young America city	1 354	46.3	381	30 978	35 532	35 126	39 540	13 103	18 683
Young America township	916	48.7	623	37 102	43 313	39 202	44 906	16 277	25 585
Cass County	21 791	41.1	104	18 324	19 139	21 580	22 464	8 125	9 097
Ansel township	104	49.0	868	11 551	26 139	11 511	27 186	942	19 686
Backus city	240	49.2	411	8 959	11 372	10 078	12 422	4 038	10 028
Barclay township	396	46.0	679	14 396	20 333	18 189	25 392	5 282	10 529
Becker township	414	40.1	705	13 758	26 032	18 941	34 088	5 017	9 934
Bena city	147	44.9	794	5 923	16 524	6 499	20 674	3 422	15 131
Beulah township	30	46.7	1 147	11 729	20 771	4 859	20 071	10 084	27 416
Birch Lake township	426	44.8	688	14 531	19 453	16 468	23 050	5 232	9 884
Blind Lake township	78	43.6	644	9 721	16 728	14 262	23 238	1 159	7 683
Boy Lake township	116	27.6	2 131	6 971	33 749	7 372	56 084	–	25 000
Boy River city	43	55.8	947	6 682	14 598	10 126	26 062	2 093	12 908
Boy River township	89	57.3	678	10 913	20 099	11 344	22 217	5 482	12 056
Bull Moose township	87	34.5	1 005	15 031	24 923	18 342	35 825	7 310	15 276
Bungo township	105	51.4	481	7 430	13 642	9 949	14 178	731	4 270
Byron township	140	55.0	1 471	13 632	20 401	14 239	20 861	835	14 374
Cass Lake city	923	29.9	421	9 199	12 968	14 246	19 405	5 848	7 271
Chickamaw Beach city	132	49.2	821	23 158	37 369	24 559	40 474	10 591	16 909
Crooked Lake township	318	39.6	730	13 884	16 984	16 186	21 826	6 721	10 823
Deerfield township	114	35.1	1 063	13 777	22 468	14 525	25 950	–	12 500
East Cass unorg.	14	7.1	–	–	20 000	–	–	–	20 000
East Gull Lake city	687	38.9	1 107	29 465	35 941	32 217	39 281	8 015	23 473
Fairview township	354	35.3	961	21 876	31 590	22 929	33 712	1 906	15 912
Federal Dam city	118	43.2	509	10 841	19 988	11 950	21 050	738	11 025
Gould township	229	34.1	1 007	11 679	19 931	13 756	21 039	2 979	20 869
Hackensack city	245	44.9	853	12 483	18 583	19 667	28 832	6 569	10 396
Hiram township	205	44.9	1 034	21 677	33 152	23 851	43 049	7 725	22 331
Home Brook township	173	49.1	2 104	16 412	28 628	16 083	30 334	15 359	29 760
Inguadona township	135	33.3	1 071	16 107	23 618	16 154	23 538	–	37 500
Kego township	297	44.4	748	18 749	24 466	22 135	27 236	10 421	19 158
Lake Shore city	693	42.9	743	29 368	34 573	31 339	36 656	14 448	23 393
Leech Lake township	279	31.2	989	16 790	30 824	21 001	40 165	2 019	14 473
Lima township	118	39.0	1 362	11 064	32 223	12 569	39 896	573	9 428
Longville city	224	46.4	783	13 108	20 694	17 329	22 785	5 143	7 663
Loon Lake township	264	44.3	592	14 232	20 336	16 034	26 380	4 684	17 974
McKinley township	121	42.1	1 825	11 719	22 226	12 714	28 953	5 615	14 881
Maple township	257	48.6	750	13 938	21 625	20 271	27 621	3 465	8 419
May township	599	47.2	321	17 333	19 227	18 570	20 966	7 648	13 714
Meadow Brook township	140	37.1	1 169	13 361	26 352	16 085	32 123	1 976	25 195
Moose Lake township	153	43.8	786	12 420	28 413	17 899	30 252	432	11 638
Motley city (pt.)	–	–	–	–	–	–	–	–	–
North Cass unorg.	299	47.2	716	11 089	17 782	9 871	18 819	10 290	12 210

TIPSII [UPF] GPH527 CENSUS90 72583600 06/18/92 1:41 PM MACHINE: C DATA:CENSUS90S*PH5TIPSDA27. 06/16/92 17:23:34 TAPE: NONE FRAME: 577
TSF:CENSUS90*92. 06/18/92 10:41:18 UTF:CENSUS90*93. 06/18/92 10:41:18 META:CENSUS90S*PH5TABLES27. 06/18/92 11:26:48

Table 19. **Percent in Sample, Standard Error, and Confidence Bounds for Population Characteristics: 1990**—Con.

[For definitions of terms and meanings of symbols, see text]

State County County Subdivision Place	Persons		Per capita income in 1989 (dollars)—Standard error	Median income in 1989 (dollars)					
				Household		Family		Nonfamily household	
				90-percent confidence bounds		90-percent confidence bounds		90-percent confidence bounds	
	100-percent count	Percent in sample		Lower	Upper	Lower	Upper	Lower	Upper
Cass County—Con.									
North Central Cass unorg.	12	–	–	–	–	–	–	–	–
Otter Tail Peninsula township	40	47.5	1 224	12 647	23 912	10 927	23 815	11 680	36 240
Pike Bay township	1 420	29.2	514	16 279	20 776	16 933	21 844	6 044	15 454
Pillager city	306	51.6	551	15 836	20 473	19 237	26 092	6 871	13 018
Pine Lake township	138	60.1	2 453	21 941	29 103	26 361	36 487	4 969	11 289
Pine River city	871	43.4	449	9 854	13 826	19 954	27 014	5 469	6 991
Pine River township	838	46.3	309	17 385	21 150	18 089	21 646	9 211	17 560
Ponto Lake township	453	45.7	553	15 091	18 818	17 372	21 708	6 280	10 393
Poplar township	201	43.8	701	7 045	23 634	11 846	27 067	1 701	4 371
Powers township	603	42.5	474	14 709	19 729	16 386	22 147	4 938	12 670
Remer city	342	38.6	607	10 349	15 336	12 482	26 058	5 827	9 909
Remer township	156	39.1	768	16 794	22 141	15 292	28 604	13 611	45 279
Rogers township	33	21.2	1 296	6 308	22 340	6 308	22 340	–	–
Salem township	106	39.6	877	8 226	23 982	9 010	24 398	–	10 000
Shingobee township	1 481	36.3	387	21 992	26 303	25 884	30 446	10 168	16 555
Slater township	204	42.2	911	16 642	24 902	15 963	26 537	6 130	35 651
Smoky Hollow township	51	17.6	1 643	4 659	31 335	15 227	32 273	–	10 000
Sylvan township	1 268	48.4	307	21 159	24 834	23 829	26 992	7 564	13 100
Thunder Lake township	178	41.6	968	11 490	18 386	11 615	18 716	4 793	19 479
Torrey township	113	34.5	1 722	8 821	22 923	10 714	30 953	6 048	22 699
Trelipe township	119	43.7	733	10 738	20 604	9 964	21 270	12 631	14 869
Turtle Lake township	506	42.7	483	16 291	22 287	19 000	24 700	6 165	12 964
Wabedo township	269	33.5	1 960	20 700	34 184	20 336	35 021	10 906	36 292
Wahnena township	187	34.2	731	21 310	29 523	23 550	32 682	2 348	17 143
Walden township	348	48.0	551	15 932	21 452	16 373	21 924	6 438	26 950
Walker city	950	43.3	499	16 880	21 263	24 481	33 416	8 240	11 063
Wilkinson township	207	23.7	1 397	16 248	31 094	18 924	37 730	4 322	20 339
Wilson township	426	44.1	556	14 651	20 154	19 295	24 319	6 236	10 754
Woodrow township	459	38.8	715	16 321	19 587	18 098	22 155	10 426	14 909
Chippewa County	13 228	36.0	191	21 514	22 952	26 670	28 191	10 596	11 583
Big Bend township	321	47.7	1 095	21 996	28 205	23 222	29 369	5 402	22 202
Clara City city	1 307	44.1	368	19 384	22 969	25 924	28 509	9 222	11 948
Crate township	279	50.9	1 156	24 506	30 455	26 167	31 083	10 750	21 750
Grace township	150	56.0	1 413	22 713	29 521	23 483	33 569	11 683	29 159
Granite Falls city (pt.)	737	22.5	689	21 779	26 834	24 371	33 041	9 198	21 264
Granite Falls township	255	51.8	662	28 619	40 614	32 899	41 956	6 563	22 182
Havelock township	197	50.3	1 947	21 057	30 409	25 392	31 953	7 620	28 415
Kragero township	190	51.6	1 659	22 863	31 773	25 769	36 699	6 823	16 301
Leenthrop township	298	49.7	1 394	24 394	30 335	24 965	31 337	13 141	31 243
Lone Tree township	256	50.4	1 543	23 139	34 654	24 866	38 917	5 453	21 669
Louriston township	240	51.3	1 021	17 994	23 380	21 037	27 341	4 805	12 744
Mandt township	204	52.5	566	19 048	27 142	19 721	29 379	8 341	26 713
Maynard city	419	48.9	385	19 084	26 080	25 493	28 440	11 756	18 095
Milan city	353	53.0	631	15 090	17 886	17 525	22 955	9 091	12 736
Montevideo city	5 499	20.4	452	17 909	21 527	25 644	30 493	9 341	11 365
Rheiderland township	316	51.6	1 550	22 565	27 023	23 915	29 381	6 499	20 587
Rosewood township	351	49.9	399	21 837	29 088	22 489	29 303	12 726	22 047
Sparta township	866	52.3	483	25 529	30 837	27 801	32 255	10 788	20 554
Stoneham township	287	54.4	551	24 038	32 887	26 366	35 515	4 551	22 949
Tunsberg township	225	51.6	1 085	20 312	34 766	25 415	37 640	13 449	16 551
Watson city	211	51.2	668	13 591	21 111	20 786	28 619	5 737	11 662
Woods township	267	47.2	569	19 547	23 029	20 026	24 123	15 851	21 623
Chisago County	30 521	40.8	110	30 802	31 760	34 679	35 756	13 281	14 534
Amador township	632	47.8	587	32 344	35 770	33 674	37 492	7 198	19 180
Branch city	2 400	41.5	346	35 009	37 713	36 174	39 209	11 434	23 209
Center City city	451	37.0	808	36 505	45 557	39 730	46 550	8 793	24 240
Chisago City city	2 009	44.2	372	25 901	28 996	30 804	33 763	10 606	14 744
Chisago Lake township	3 057	24.2	558	33 705	38 566	37 709	42 043	15 022	27 633
Fish Lake township	1 183	41.4	491	28 018	32 380	31 406	36 875	13 045	15 819
Franconia township	1 151	44.2	691	30 451	36 184	32 155	38 232	10 158	26 298
Harris city	843	50.3	368	25 035	30 556	29 227	34 089	5 806	9 470
Lent township	1 797	46.2	394	37 109	41 549	39 255	43 638	18 969	30 406
Lindstrom city	2 461	44.7	347	24 879	28 392	30 650	34 102	13 097	15 025
Nessel township	1 354	46.8	606	26 507	31 635	29 628	35 319	10 923	15 193
North Branch city	1 867	46.4	331	20 883	24 061	28 345	32 136	10 661	12 152
Rush City city	1 497	43.6	399	18 543	21 968	23 548	27 294	9 340	12 306
Rushseba township	715	46.3	647	26 720	31 784	27 212	34 038	11 933	28 067
Shafer city	368	40.2	1 056	21 069	27 343	22 200	28 099	11 198	18 941
Shafer township	727	48.3	413	28 777	34 966	32 718	37 947	17 674	21 055
Stacy city	1 081	41.2	367	23 966	27 595	25 570	30 711	15 396	22 148
Sunrise township	1 125	42.3	679	31 313	36 463	34 218	40 991	10 797	20 632
Taylors Falls city	694	48.8	548	19 378	24 526	23 116	29 230	8 212	15 766
Wyoming city	2 142	47.6	378	35 454	39 024	39 975	43 362	10 481	15 769
Wyoming township	2 967	24.7	410	35 541	39 770	36 988	42 787	17 321	28 368
Clay County	50 422	25.2	114	25 257	26 525	32 325	33 687	11 301	12 198
Alliance township	267	45.3	801	23 857	29 857	25 623	32 191	8 036	19 296
Barnesville city	2 066	39.6	345	20 364	24 453	29 486	33 035	6 878	9 058
Barnesville township	180	45.0	1 143	26 744	42 195	25 860	46 899	14 293	42 405
Comstock city	123	49.6	851	20 650	31 200	25 313	40 375	8 617	16 702
Cromwell township	310	47.7	1 434	25 770	34 373	27 413	35 964	10 462	26 282
Dilworth city	2 562	15.8	525	23 233	29 518	26 059	31 140	7 277	15 847
Eglon township	419	41.3	940	26 718	34 823	27 464	37 282	7 505	25 377
Elkton township	338	45.9	571	27 939	37 061	30 601	39 798	6 310	30 113
Elmwood township	392	43.4	1 021	31 038	38 475	36 422	41 305	8 505	18 813
Felton city	211	48.8	624	19 094	25 670	20 121	30 672	11 357	21 457
Felton township	106	32.1	2 210	30 889	44 576	42 665	61 714	13 745	42 510
Flowing township	114	38.6	2 150	11 842	38 158	14 029	39 721	–	5 000
Georgetown city	107	38.3	942	16 692	26 231	19 053	28 965	13 503	20 998
Georgetown township	179	44.1	2 638	23 016	31 864	23 199	31 962	10 359	44 462
Glyndon city	862	45.6	576	19 758	25 462	24 507	30 070	6 380	9 826
Glyndon township	314	45.5	893	28 379	42 761	29 133	43 385	18 212	44 471
Goose Prairie township	206	49.5	1 465	23 013	32 723	26 719	38 489	8 823	20 800
Hagen township	200	48.5	705	20 122	25 738	21 514	26 600	1 919	13 561
Hawley city	1 655	41.0	380	21 682	25 042	28 081	31 428	8 363	10 912
Hawley township	421	46.6	534	31 161	40 013	36 225	41 629	4 355	17 634

TIPSII [UPF] GPH527 CENSUS90 72583600 06/18/92 1:41 PM MACHINE: C DATA:CENSUS90S*PH5TIPSDA27. 06/16/92 17:23:34 TAPE: NONE FRAME: 578
TSF:CENSUS90*92. 06/18/92 10:41:18 UTF:CENSUS90*93. 06/18/92 10:41:18 META:CENSUS90S*PH5TABLES27. 06/18/92 11:26:48

Table 19. **Percent in Sample, Standard Error, and Confidence Bounds for Population Characteristics: 1990**—Con.

[For definitions of terms and meanings of symbols, see text]

State County County Subdivision Place	Persons		Per capita income in 1989 (dollars)—Standard error	Median income in 1989 (dollars)					
				Household		Family		Nonfamily household	
				90-percent confidence bounds		90-percent confidence bounds		90-percent confidence bounds	
	100-percent count	Percent in sample		Lower	Upper	Lower	Upper	Lower	Upper
Clay County—Con.									
Highland Grove township	300	47.7	1 247	19 954	33 065	26 989	35 255	7 634	16 199
Hitterdal city	242	47.5	660	14 016	18 830	17 678	28 304	7 442	13 894
Holy Cross township	137	51.8	1 389	30 027	45 806	31 076	47 136	3 943	45 528
Humboldt township	260	48.5	662	30 586	39 599	31 769	40 024	15 561	19 439
Keene township	165	50.3	566	26 968	34 907	27 926	35 204	4 866	36 284
Kragnes township	346	48.6	863	36 385	46 056	36 706	47 609	33 604	50 194
Kurtz township	322	43.8	1 283	36 059	44 667	36 995	47 139	8 016	35 449
Moland township	310	39.4	1 051	21 056	33 833	26 601	40 449	10 197	20 659
Moorhead city	32 295	17.1	181	23 093	25 416	32 230	34 604	11 329	12 735
Moorhead township	501	47.7	546	39 283	46 026	41 061	47 030	22 975	32 326
Morken township	190	43.2	1 303	34 352	49 444	34 556	53 036	9 202	47 762
Oakport township	1 386	44.4	530	40 253	43 198	41 581	44 204	11 155	18 158
Oakport CDP	1 026	44.3	603	41 853	44 971	42 670	46 284	10 745	19 441
Parke township	468	40.8	952	21 788	32 453	23 886	34 402	7 279	17 166
Riverton township	401	49.4	631	30 212	36 626	31 725	37 420	17 071	35 037
Sabin city	495	38.8	640	27 765	33 813	28 871	35 278	7 864	14 644
Skree township	157	40.1	835	25 154	32 754	22 435	34 552	7 080	29 008
Spring Prairie township	311	43.7	849	25 776	36 914	26 970	41 857	1 771	16 615
Tansem township	226	37.6	1 215	23 917	40 773	25 772	41 565	437	4 564
Ulen city	547	39.9	445	15 751	20 548	21 367	24 430	7 091	12 240
Ulen township	192	43.2	1 139	22 838	27 348	23 144	32 380	10 328	24 419
Viding township	139	48.2	941	32 577	38 181	33 479	38 866	14 928	50 145
Clearwater County	8 309	44.1	154	17 171	18 354	20 738	22 406	6 662	7 862
Bagley city	1 388	45.7	339	11 342	14 100	17 352	19 793	5 927	7 206
Bear Creek township	124	41.9	900	16 153	25 964	16 532	28 851	3 548	25 726
Clearbrook city	560	48.2	399	12 567	15 711	17 845	22 925	4 961	7 862
Clover township	119	31.1	562	10 742	20 203	8 334	18 854	1 147	26 927
Copley township	798	46.5	467	21 597	25 410	23 334	27 324	8 720	16 468
Dudley township	313	39.3	661	10 916	17 968	14 647	24 192	3 399	7 469
Eddy township	366	44.5	616	19 034	24 537	21 800	30 475	3 795	11 622
Falk township	282	44.3	538	13 394	18 094	15 699	19 901	2 014	6 315
Gonvick city	302	46.4	701	13 060	17 089	17 848	30 369	6 335	11 735
Greenwood township	83	50.6	809	13 571	24 048	12 946	27 554	–	25 000
Hangaard township	17	47.1	16 430	4 353	169 406	4 353	169 406	–	–
Holst township	326	49.4	669	22 606	28 204	22 322	27 946	2 826	38 587
Itasca township	150	50.0	982	19 236	24 931	21 708	26 745	7 637	16 442
La Prairie township	353	48.2	682	11 055	14 986	9 635	14 782	1 337	5 323
Leon township	323	41.5	917	25 807	32 387	27 270	35 460	4 900	13 875
Leonard city	26	57.7	2 100	5 487	16 647	7 498	56 869	753	9 247
Minerva township	262	37.4	1 516	10 280	15 514	13 247	18 534	2 065	5 330
Moose Creek township	202	50.0	675	13 055	24 863	14 908	26 365	6 922	12 451
Nora township	426	42.5	615	17 868	23 431	20 106	27 363	6 967	14 615
North Clearwater unorg.	37	51.4	786	18 137	32 023	18 137	32 023	–	–
Pine Lake township	359	39.6	1 190	17 873	27 658	19 977	30 702	6 503	25 063
Popple township	435	41.4	600	18 442	26 558	21 628	32 419	2 558	8 366
Rice township	110	40.9	1 647	15 316	26 553	15 316	26 553	–	–
Shevlin city	157	36.9	912	11 758	21 044	15 519	23 963	3 767	15 291
Shevlin township	404	46.0	487	17 524	22 289	20 181	25 572	3 215	14 508
Sinclair township	181	29.3	1 412	9 950	31 263	18 130	34 364	3 147	11 993
South Clearwater unorg.	50	30.0	1 391	14 570	40 143	20 935	40 732	–	5 000
Winsor township	156	41.0	1 171	15 979	29 564	21 744	35 378	8 326	16 552
Cook County	3 868	39.1	326	22 023	23 978	26 380	29 241	12 894	15 514
East Cook unorg.	483	22.6	818	16 431	25 266	21 734	35 121	10 976	18 159
Grand Marais city	1 171	45.6	621	20 775	23 778	26 968	31 567	10 817	14 416
Grand Portage unorg.	321	31.2	2 404	15 289	26 015	16 253	29 578	8 093	20 548
Lutsen township	240	42.5	766	20 320	29 600	25 994	39 102	14 227	23 144
Schroeder township	174	45.4	940	23 287	30 463	24 683	40 538	12 534	27 980
Tofte township	231	48.1	857	19 122	26 165	21 396	30 032	11 255	16 741
West Cook unorg.	1 248	38.2	421	23 201	26 958	24 468	29 223	14 234	21 531
Cottonwood County	12 694	37.1	155	21 015	22 307	26 007	27 506	10 453	11 720
Amboy township	227	51.1	1 057	19 841	30 803	23 660	31 920	11 632	30 868
Amo township	184	53.3	759	21 252	26 770	21 136	27 409	18 143	26 857
Ann township	231	44.6	943	23 241	30 880	23 596	30 702	18 249	92 507
Bingham Lake city	155	49.7	568	19 176	24 659	19 559	27 011	8 254	23 916
Carson township	363	49.6	909	20 567	28 119	22 095	30 405	4 011	17 491
Comfrey city (pt.)	3	33.3	–	–	17 500	–	–	–	17 500
Dale township	182	40.1	1 311	25 771	36 324	30 728	38 465	4 728	22 163
Delton township	173	43.9	885	16 389	22 223	16 382	23 726	7 695	25 886
Germantown township	274	46.7	1 001	18 456	30 294	19 562	31 063	10 026	14 974
Great Bend township	665	50.1	458	25 491	31 060	26 911	32 957	11 450	23 151
Highwater township	213	49.8	1 977	21 417	38 417	27 700	40 186	17 896	22 104
Jeffers city	443	46.7	515	17 411	19 759	18 897	24 346	10 809	14 916
Lakeside township	277	46.6	1 359	25 849	30 369	26 364	32 675	12 441	26 024
Midway township	307	45.3	850	23 922	29 427	25 120	32 140	17 848	22 705
Mountain Lake city	1 906	45.0	243	18 251	20 630	23 847	26 179	7 327	9 430
Mountain Lake township	293	48.1	735	24 252	32 799	25 383	33 097	11 052	134 213
Rose Hill township	211	51.2	1 203	25 079	30 795	25 927	32 575	10 729	14 428
Selma township	275	44.0	1 610	10 185	18 333	12 331	28 421	5 072	8 461
Southbrook township	145	46.2	1 564	23 897	34 118	27 721	36 140	7 994	21 622
Springfield township	216	43.5	1 117	14 860	27 605	15 333	27 167	3 853	35 573
Storden city	283	47.7	901	18 915	22 006	20 843	25 175	6 877	14 974
Storden township	254	50.8	625	20 656	25 463	20 306	28 138	8 472	23 053
Westbrook city	853	44.1	444	15 596	18 716	23 503	28 234	8 992	12 564
Westbrook township	278	48.6	678	21 323	26 749	23 471	32 710	9 445	17 115
Windom city	4 283	18.2	373	18 887	22 131	26 003	31 298	8 963	12 386
Crow Wing County	44 249	30.6	108	21 847	22 676	26 743	27 857	10 457	11 357
Baxter city	3 695	13.4	635	34 468	42 399	38 162	44 056	15 127	22 284
Bay Lake township	657	38.4	573	20 383	23 556	23 254	27 259	8 379	13 613
Brainerd city	12 353	16.4	292	16 848	19 258	23 299	26 020	9 118	11 157
Breezy Point city	432	43.1	757	23 726	34 142	28 962	37 823	8 427	18 624
Center township	517	34.4	904	20 739	31 491	22 649	38 150	7 132	20 782
Crosby city	2 073	38.5	315	13 100	16 280	18 680	22 987	7 079	8 918
Crosslake city	1 132	42.3	688	21 256	24 500	24 042	28 226	10 977	15 345
Crow Wing township	914	36.2	463	22 003	26 729	25 008	31 421	8 505	14 137
Cuyuna city	172	34.9	2 851	21 627	37 980	32 684	48 027	4 338	19 412
Daggett Brook township	396	40.2	783	17 898	24 403	15 645	26 443	18 393	23 750

TIPSII [UPF] GPH527 CENSUS90 72583600 06/18/92 1:41 PM MACHINE: C DATA:CENSUS90S*PH5TIPSDA27. 06/16/92 17:23:34 TAPE: NONE FRAME: 579
TSF:CENSUS90*92. 06/18/92 10:41:18 UTF:CENSUS90*93. 06/18/92 10:41:18 META:CENSUS90S*PH5TABLES27. 06/18/92 11:26:48

Table 19. **Percent in Sample, Standard Error, and Confidence Bounds for Population Characteristics: 1990**—Con.

[For definitions of terms and meanings of symbols, see text]

State County County Subdivision Place	Persons		Per capita income in 1989 (dollars)—Standard error	Median income in 1989 (dollars)					
				Household		Family		Nonfamily household	
				90-percent confidence bounds		90-percent confidence bounds		90-percent confidence bounds	
	100-percent count	Percent in sample		Lower	Upper	Lower	Upper	Lower	Upper
Crow Wing County—Con.									
Dean Lake township	59	47.5	1 023	9 817	28 869	21 168	31 332	597	9 106
Deerwood city	524	40.5	928	14 261	20 430	22 531	26 445	6 562	9 963
Deerwood township	859	41.1	604	22 719	30 233	28 539	33 999	8 192	14 226
Emily city	613	49.4	456	14 720	18 219	17 950	20 670	8 764	11 780
Fairfield township	244	50.4	777	15 198	18 535	15 738	21 720	8 193	15 928
Fifty Lakes city	299	47.2	810	16 172	21 848	16 402	22 670	11 112	17 333
Fort Ripley city	92	31.5	1 460	25 673	45 740	35 684	46 136	5 161	22 407
Fort Ripley township	448	14.1	842	11 390	26 005	12 071	27 261	5 115	24 276
Gail Lake township	87	58.6	1 047	9 769	19 417	15 300	27 200	4 785	8 405
Garrison city	138	51.4	469	10 215	13 920	13 146	14 795	6 066	9 579
Garrison township	488	44.3	670	18 701	21 891	19 409	24 527	7 546	19 508
Ideal township	724	41.2	907	24 608	29 050	25 466	32 277	8 861	23 810
Irondale township	993	40.2	686	20 406	24 555	24 865	31 554	10 019	16 610
Riverton city	122	45.1	833	23 247	33 603	23 984	35 313	12 014	32 986
Ironton city	553	40.5	559	16 273	20 387	18 495	27 342	7 355	15 959
Jenkins city	262	47.7	471	11 835	19 861	15 208	22 639	5 750	11 433
Jenkins township	280	37.5	1 059	15 762	25 078	19 010	28 996	8 194	15 216
Lake Edwards township	1 528	42.7	494	25 578	28 506	26 471	29 842	11 781	19 297
Little Pine township	86	54.7	722	14 802	27 796	18 266	27 245	6 317	29 745
Long Lake township	855	42.6	512	25 099	30 180	26 414	32 162	9 228	17 385
Manhattan Beach city	61	63.9	826	27 389	34 657	26 599	38 052	–	32 500
Maple Grove township	543	42.7	462	19 365	24 606	21 729	28 896	6 465	16 804
Mission township	514	42.0	698	22 804	28 282	24 361	34 842	12 008	23 419
Nisswa city	1 391	38.5	635	29 840	33 347	33 366	39 082	9 820	17 461
Nokay Lake township	567	45.9	976	24 105	32 823	27 997	34 694	10 770	20 575
Oak Lawn township	1 950	41.6	350	26 314	29 727	28 336	31 688	16 649	22 782
Pelican township	245	45.3	850	23 929	30 863	30 090	35 710	8 411	18 206
Pequot Lakes city	843	42.5	474	11 887	15 366	17 967	24 155	7 216	9 548
Perry Lake township	201	43.3	779	13 962	25 096	16 232	35 423	7 041	17 337
Platte Lake township	260	50.8	1 614	21 922	29 194	24 659	33 815	7 991	21 312
Rabbit Lake township	189	45.5	946	18 995	36 522	20 060	45 179	5 069	21 124
Roosevelt township	342	38.0	899	16 863	23 320	21 008	30 403	7 471	12 532
Ross Lake township	116	54.3	1 726	10 163	19 293	10 423	20 276	5 868	14 257
St. Mathias township	441	44.4	452	17 687	26 028	19 041	27 054	5 191	13 269
Sibley township	697	47.2	467	22 657	30 656	26 393	32 443	6 705	11 288
Timothy township	129	47.3	647	10 962	18 894	11 073	20 669	3 095	15 953
Trommald city	80	57.5	408	12 975	20 358	13 942	21 058	–	12 500
West Crow Wing unorg.	3 987	24.8	405	26 936	31 214	29 180	33 766	11 578	19 832
Wolford township	220	46.4	778	21 597	28 965	21 921	28 847	7 873	30 761
Dakota County	275 227	15.8	92	41 889	42 555	46 739	47 534	25 870	26 825
Apple Valley city	34 598	15.2	273	48 679	51 144	52 336	55 026	29 084	32 551
Burnsville city	51 288	13.2	241	42 445	44 821	49 234	51 328	27 296	30 589
Castle Rock township	1 480	44.5	475	36 210	40 952	37 960	43 369	15 886	25 929
Coates city	186	39.2	1 162	30 496	40 405	36 012	51 833	10 878	37 649
Douglas township	670	43.1	854	33 608	39 762	34 607	45 179	19 223	33 277
Eagan city	47 409	12.7	225	45 781	47 443	50 114	51 984	30 929	33 130
Empire township	1 340	47.5	386	39 586	43 669	40 700	45 762	28 654	40 082
Eureka township	1 405	46.0	614	42 861	46 767	43 688	49 153	18 622	42 564
Farmington city	5 940	22.0	376	34 946	37 699	39 969	43 089	12 767	20 295
Greenvale township	685	46.0	966	35 080	42 652	35 650	45 843	20 542	39 623
Hampton city	363	42.1	1 188	25 233	33 482	31 844	38 990	7 868	16 693
Hampton township	866	43.8	470	41 409	44 298	42 689	45 318	19 747	37 088
Hastings city (pt.)	15 440	16.5	308	34 701	37 445	39 788	42 764	18 169	21 427
Inver Grove Heights city	22 477	13.8	282	37 305	40 763	41 053	43 564	26 428	30 064
Lakeville city	24 854	12.3	278	43 725	46 413	45 318	48 115	25 531	35 035
Lilydale city	506	46.8	1 527	37 969	41 755	42 256	51 927	29 496	35 785
Marshan township	1 286	46.3	468	43 807	47 350	44 190	48 415	20 146	45 736
Mendota city	164	17.1	1 344	23 621	40 273	24 491	41 088	325	27 257
Mendota Heights city	9 431	16.0	868	56 921	63 431	63 376	70 129	33 661	39 179
Miesville city	135	44.4	1 649	42 724	61 676	42 542	47 388	33 549	71 852
New Trier city	96	62.5	961	29 438	40 843	29 207	39 920	1 907	53 094
Nininger township	805	44.5	500	45 976	49 857	47 344	51 298	16 510	28 497
Northfield city (pt.)	170	41.8	1 294	40 556	55 461	40 556	55 461	–	–
Randolph city	331	42.9	580	29 404	37 035	35 036	41 739	20 216	27 995
Randolph township	448	50.2	903	35 844	42 647	38 483	43 741	5 301	17 942
Ravenna township	1 926	47.9	333	47 604	51 351	47 419	51 027	21 964	49 286
Rosemount city	8 622	12.4	511	40 191	43 888	42 010	45 690	20 751	32 907
Sciota township	252	41.3	767	28 077	32 294	30 072	33 827	14 629	22 060
South St. Paul city	20 197	14.9	311	29 699	32 076	36 283	39 256	14 930	18 683
Sunfish Lake city	413	49.9	2 204	104 917	124 429	106 110	128 477	33 890	194 408
Vermillion city	510	51.0	572	39 516	44 280	42 828	46 571	14 915	25 424
Vermillion township	1 201	45.5	413	40 136	44 747	40 729	45 534	13 718	40 032
Waterford township	485	44.3	734	32 284	38 756	35 849	40 294	12 559	21 627
West St. Paul city	19 248	13.6	369	29 373	32 001	36 731	40 666	17 522	20 283
Dodge County	15 731	44.0	146	28 471	29 671	32 963	34 201	11 452	12 622
Ashland township	420	44.0	939	28 616	36 992	30 631	39 994	14 433	24 317
Blooming Prairie city (pt.)	–	–	–	–	–	–	–	–	–
Canisteo township	599	48.7	872	32 126	39 583	36 800	41 612	13 154	21 846
Claremont city	530	45.7	582	21 061	27 784	27 289	33 543	10 122	14 111
Claremont township	449	49.9	760	26 349	35 813	30 294	38 236	5 670	15 771
Concord township	557	46.7	900	22 820	28 377	23 589	31 822	14 931	25 926
Dodge Center city	1 954	50.2	292	23 238	26 012	27 938	30 597	11 024	13 959
Ellington township	313	47.0	1 118	26 221	29 546	27 340	31 254	7 558	20 136
Hayfield city	1 283	47.2	428	21 631	26 433	28 971	33 047	10 711	13 230
Hayfield township	371	50.7	1 323	31 626	44 030	37 491	46 252	7 074	17 216
Kasson city	3 514	29.5	284	27 636	30 814	32 717	34 783	8 438	11 464
Mantorville city	874	50.2	521	30 708	36 813	37 796	40 908	10 279	13 603
Mantorville township	1 158	48.8	597	34 617	43 518	40 804	46 359	9 773	16 076
Milton township	671	46.6	490	27 866	38 338	32 135	39 049	17 432	24 568
Ripley township	200	45.5	768	25 682	30 398	27 503	34 987	16 156	27 563
Vernon township	600	49.0	917	30 338	35 828	31 452	37 211	6 525	10 698
Wasioja township	945	46.1	776	31 958	36 962	34 285	38 661	14 850	17 342
West Concord city	871	47.5	421	22 075	27 118	27 256	32 626	8 014	13 645
Westfield township	422	49.8	771	21 613	29 092	23 780	32 827	5 546	12 313

TIPSII [UPF] GPH527 CENSUS90 72583600 06/18/92 1:41 PM MACHINE: C DATA:CENSUS90S*PH5TIPSDA27. 06/16/92 17:23:34 TAPE: NONE FRAME: 580
TSF:CENSUS90*92. 06/18/92 10:41:18 UTF:CENSUS90*93. 06/18/92 10:41:18 META:CENSUS90S*PH5TABLES27. 06/18/92 11:26:48

Table 19. **Percent in Sample, Standard Error, and Confidence Bounds for Population Characteristics: 1990**—Con.

[For definitions of terms and meanings of symbols, see text]

State County County Subdivision Place	Persons		Per capita income in 1989 (dollars)—Standard error	Median income in 1989 (dollars)					
				Household		Family		Nonfamily household	
				90-percent confidence bounds		90-percent confidence bounds		90-percent confidence bounds	
	100-percent count	Percent in sample		Lower	Upper	Lower	Upper	Lower	Upper
Douglas County	28 674	32.2	121	21 592	22 555	26 404	27 369	9 689	10 751
Alexandria city	7 838	14.0	321	14 864	17 350	20 398	25 154	8 259	10 651
Alexandria township	4 014	29.0	358	28 668	32 749	32 695	36 957	12 639	16 646
Belle River township	373	45.3	551	18 183	25 554	19 663	27 079	4 732	8 509
Brandon city	441	50.3	589	20 089	26 375	23 744	29 469	6 296	13 905
Brandon township	586	45.6	566	23 230	27 370	25 158	31 053	10 646	25 121
Carlos city	361	47.1	577	15 425	20 697	19 343	28 782	7 057	12 954
Carlos township	1 402	48.4	462	29 062	32 936	30 325	34 227	10 452	21 972
Evansville city	566	42.8	441	11 455	14 731	16 003	22 652	6 632	9 239
Evansville township	265	46.0	601	15 501	21 662	15 597	21 179	2 512	33 733
Forada city	171	41.5	884	24 538	28 904	26 261	34 658	5 682	23 200
Garfield city	203	51.2	683	20 875	29 040	21 632	31 116	3 281	26 328
Holmes City township	614	45.1	663	22 434	27 106	25 470	30 594	2 748	5 980
Hudson township	632	44.1	950	27 199	30 657	28 246	32 082	14 387	25 919
Ida township	789	44.9	587	23 465	27 624	26 043	30 669	12 453	18 557
Kensington city	295	45.8	702	10 514	14 538	12 582	19 976	3 983	6 475
La Grand township	3 550	24.8	472	28 059	32 075	31 013	35 104	11 710	18 038
Lake Mary township	848	44.9	574	26 468	31 752	27 951	33 110	4 554	25 614
Leaf Valley township	438	46.6	547	20 676	24 874	22 777	28 659	8 209	16 849
Lund township	318	48.4	523	17 696	22 295	21 120	26 597	5 533	9 844
Millerville city	104	45.2	953	13 867	24 381	14 013	24 987	278	9 723
Millerville township	322	41.0	1 435	15 330	22 400	15 474	25 842	8 810	21 597
Miltona city	181	47.0	666	13 017	22 673	15 437	24 159	4 210	8 779
Miltona township	685	46.3	653	23 336	27 289	24 970	28 963	7 287	22 728
Moe township	495	51.5	714	21 652	27 520	24 834	30 999	10 112	16 953
Nelson city	177	42.9	761	15 533	25 360	24 078	35 978	4 417	11 525
Orange township	367	42.2	575	22 582	28 478	24 221	29 819	2 690	19 043
Osakis city (pt.)	1 198	42.4	273	14 800	17 282	20 384	23 649	7 486	9 895
Osakis township	574	50.3	368	20 421	26 221	21 602	27 907	8 640	17 046
Solem township	242	44.6	1 077	23 378	29 425	24 483	31 809	5 135	80 233
Spruce Hill township	392	47.4	449	14 138	20 046	14 342	20 167	3 218	25 260
Urness township	233	43.8	731	20 104	23 160	20 599	23 723	5 994	25 344
Faribault County	16 937	41.6	141	21 951	22 949	27 011	28 322	11 141	12 095
Barber township	321	44.9	898	20 878	26 749	23 137	30 601	11 162	18 926
Blue Earth city	3 745	19.8	481	20 804	24 166	26 084	31 025	8 546	11 807
Blue Earth City township	476	47.5	1 123	23 498	30 633	25 244	34 281	10 977	19 085
Bricelyn city	426	54.0	605	20 190	24 330	23 991	30 370	8 344	13 722
Brush Creek township	239	47.3	762	18 059	22 028	19 345	24 571	8 536	14 823
Clark township	459	53.8	482	22 550	28 626	25 594	32 448	11 178	17 156
Delavan city	245	51.8	698	19 074	23 519	20 853	28 293	12 312	16 969
Delavan township	248	48.8	568	19 322	23 814	22 600	30 750	9 201	11 928
Dunbar township	370	44.6	731	26 081	33 268	27 224	37 908	17 970	26 091
Easton city	229	50.7	1 428	19 496	27 758	26 548	36 278	8 858	15 558
Elmore city	709	47.4	490	15 402	19 078	20 344	24 749	7 414	10 858
Elmore township	229	52.8	1 744	26 310	38 029	29 812	39 422	7 675	27 963
Emerald township	258	48.4	1 449	22 136	32 523	27 343	36 953	12 636	21 531
Foster township	314	51.6	1 170	23 162	30 196	25 963	32 354	8 825	17 885
Frost city	236	44.9	1 571	19 366	23 806	23 172	30 015	9 139	16 092
Jo Daviess township	310	49.0	1 041	19 132	22 854	19 456	23 345	8 191	22 007
Kiester city	606	49.3	430	19 048	22 627	24 126	28 183	10 683	14 607
Kiester township	317	48.3	544	24 468	30 046	26 536	31 104	17 822	23 187
Lura township	243	50.6	699	17 773	23 555	19 901	29 056	7 618	13 574
Minnesota Lake city	681	49.0	636	19 194	24 415	27 453	32 180	7 104	12 579
Minnesota Lake township	263	46.8	943	24 325	33 493	26 369	36 004	14 839	24 637
Pilot Grove township	187	43.9	2 450	23 070	29 240	24 791	33 751	11 730	22 309
Prescott township	245	51.4	901	27 127	35 999	26 876	35 893	19 433	44 317
Rome township	208	52.4	439	28 504	32 396	28 747	32 379	17 101	34 566
Seely township	247	46.2	690	21 999	27 930	23 454	29 356	15 446	27 857
Verona township	483	47.8	784	28 532	31 992	30 147	35 367	17 549	21 185
Walnut Lake township	291	46.4	1 068	21 509	32 936	30 133	37 925	13 666	21 625
Walters city	86	45.3	807	7 778	15 490	7 588	23 382	5 681	8 678
Wells city	2 465	45.0	326	18 308	21 233	26 751	29 470	8 602	10 935
Winnebago city	1 565	46.2	309	17 841	20 508	21 610	25 548	10 927	13 353
Winnebago City township	236	47.0	1 405	18 680	27 617	23 309	30 662	7 726	14 300
Fillmore County	20 777	46.8	109	21 758	22 569	26 675	27 641	10 765	11 481
Amherst township	416	52.2	836	13 925	20 242	15 874	21 725	6 717	11 611
Arendahl township	341	47.5	1 037	19 852	26 509	19 911	26 406	876	32 063
Beaver township	239	42.7	648	21 043	26 123	24 156	32 866	7 259	14 364
Bloomfield township	414	46.6	895	22 447	30 820	26 419	33 142	10 846	21 443
Bristol township	385	41.8	825	19 825	24 868	23 251	29 550	6 461	11 392
Canton city	362	47.8	532	14 287	20 274	21 648	30 271	6 027	9 848
Canton township	612	48.4	385	14 343	20 504	16 583	21 139	8 786	12 177
Carimona township	336	51.5	579	28 791	36 830	29 318	37 250	8 936	62 143
Carrolton township	333	50.5	1 483	21 310	27 702	22 669	28 381	11 560	35 160
Chatfield city (pt.)	1 249	44.6	641	21 488	27 524	29 762	34 931	9 194	14 097
Chatfield township	432	50.2	579	28 677	34 602	31 300	37 350	14 014	22 148
Fillmore township	461	48.6	811	19 583	26 667	24 026	29 099	4 605	12 961
Forestville township	401	50.9	691	23 491	27 116	24 113	29 877	7 794	24 018
Fountain city	327	46.8	635	24 501	30 678	26 539	32 018	9 798	12 309
Fountain township	335	46.0	647	20 838	31 496	20 963	32 251	10 984	32 022
Harmony city	1 081	47.0	391	17 017	20 647	25 579	28 692	9 389	12 000
Harmony township	431	46.9	750	19 987	24 696	18 950	24 209	14 616	29 663
Holt township	239	50.2	1 336	17 465	21 684	19 579	23 623	10 314	13 686
Jordan township	359	47.6	714	26 267	33 878	30 891	38 074	12 850	26 200
Lanesboro city	858	47.2	460	15 612	20 025	22 235	26 581	8 212	11 300
Mabel city	745	44.4	387	13 132	16 942	18 617	24 016	7 630	10 818
Newburg township	482	48.3	468	21 092	27 017	23 659	29 734	6 490	12 277
Norway township	316	43.4	763	14 686	20 209	18 775	22 062	8 655	12 893
Ostrander city	276	40.9	734	11 442	18 967	17 930	35 820	7 670	11 519
Peterson city	259	45.9	647	14 520	28 098	24 527	32 973	7 062	11 078
Pilot Mound township	367	52.0	563	21 841	29 062	27 469	35 519	4 213	20 216
Preble township	243	49.4	768	21 503	26 828	21 504	26 410	6 921	49 091
Preston city	1 530	45.8	404	22 877	26 047	30 322	34 398	9 707	12 715
Preston township	341	48.1	499	16 290	22 919	19 777	28 342	6 603	12 872
Rushford city	1 485	48.8	343	19 326	21 692	25 045	28 701	7 453	10 202

TIPSII [UPF] GPH527 CENSUS90 72583600 06/18/92 1:41 PM MACHINE: C DATA:CENSUS90S*PH5TIPSDA27. 06/16/92 17:23:34 TAPE: NONE FRAME: 581
TSF:CENSUS90*92. 06/18/92 10:41:18 UTF:CENSUS90*93. 06/18/92 10:41:18 META:CENSUS90S*PH5TABLES27. 06/18/92 11:26:48

Table 19. **Percent in Sample, Standard Error, and Confidence Bounds for Population Characteristics: 1990**—Con.

[For definitions of terms and meanings of symbols, see text]

State County County Subdivision Place	Persons		Per capita income in 1989 (dollars)—Standard error	Median income in 1989 (dollars)					
				Household		Family		Nonfamily household	
				90-percent confidence bounds		90-percent confidence bounds		90-percent confidence bounds	
	100-percent count	Percent in sample		Lower	Upper	Lower	Upper	Lower	Upper
Fillmore County—Con.									
Rushford Village city	705	43.7	441	25 012	30 606	26 257	34 988	13 952	20 839
Spring Valley city	2 461	44.4	381	22 131	25 367	26 984	29 338	11 176	14 721
Spring Valley township	557	50.6	728	26 322	31 740	30 344	33 968	9 371	20 915
Sumner township	454	43.6	961	23 354	30 622	24 161	35 433	15 432	26 068
Whalan city	94	47.9	685	18 498	25 126	24 216	29 328	9 711	15 097
Wykoff city	493	44.8	667	14 888	20 494	20 606	28 588	8 762	13 062
York township	358	49.4	684	15 576	18 818	16 551	22 945	10 825	15 645
Freeborn County	33 060	32.3	120	24 259	25 236	29 104	30 106	11 760	12 927
Albert Lea city	18 310	19.4	225	22 415	24 367	28 905	30 822	10 968	13 172
Albert Lea township	964	46.2	401	26 733	30 475	30 349	33 409	13 860	18 412
Alden city	623	47.5	447	20 825	26 145	27 661	32 964	8 365	13 425
Alden township	359	49.3	871	26 100	30 492	28 549	31 988	18 589	22 411
Bancroft township	1 086	48.4	573	29 345	34 215	32 479	37 535	11 822	17 325
Bath township	489	50.5	805	25 218	33 850	31 774	35 814	5 601	17 973
Carlston township	369	51.8	518	24 842	29 351	26 847	30 972	4 766	15 664
Clarks Grove city	675	46.4	440	21 146	25 191	24 414	27 856	7 197	10 985
Conger city	143	51.7	1 681	19 919	27 267	24 708	40 146	8 238	16 579
Emmons city	439	45.3	573	19 730	25 337	24 533	29 386	5 846	11 069
Freeborn city	301	48.2	630	22 019	27 843	26 237	31 034	8 965	13 718
Freeborn township	331	47.1	835	27 128	38 032	34 268	42 056	4 358	26 014
Freeman township	554	48.6	642	23 776	27 029	25 388	28 367	11 633	20 967
Geneva city	444	51.4	610	22 207	27 386	27 134	33 328	8 145	14 078
Geneva township	481	50.3	733	25 018	32 495	30 633	34 677	9 491	12 911
Glenville city	778	48.6	391	21 251	25 277	24 276	27 193	8 447	14 144
Hartland city	270	50.4	814	20 466	31 046	24 076	34 104	5 296	20 473
Hartland township	342	44.4	683	28 468	32 097	29 741	39 527	18 494	29 705
Hayward city	246	47.2	703	23 511	31 981	29 284	38 502	8 754	16 730
Hayward township	459	45.5	977	27 349	31 961	27 877	33 799	13 867	29 883
Hollandale city	289	48.1	1 432	16 697	21 794	21 453	24 586	7 467	15 048
London township	365	50.1	1 330	20 643	24 673	22 467	27 520	7 529	21 289
Manchester city	69	46.4	923	14 641	20 359	11 320	22 430	12 805	20 639
Manchester township	483	52.2	534	22 308	28 321	24 785	31 572	7 445	13 079
Mansfield township	346	46.8	711	26 302	31 836	28 245	33 564	11 123	18 315
Moscow township	619	52.3	729	18 792	26 596	18 710	27 373	8 443	21 544
Myrtle city	72	48.6	1 057	16 662	21 788	20 839	32 903	2 669	17 276
Newry township	510	50.0	867	24 465	28 489	25 372	31 270	12 419	27 546
Nunda township	378	47.9	594	20 652	25 707	21 800	29 898	8 084	14 564
Oakland township	426	47.7	500	25 213	28 022	26 245	30 371	5 375	11 056
Pickerel Lake township	715	47.3	583	27 998	35 138	34 164	40 338	11 785	20 328
Riceland township	495	48.9	619	26 779	31 819	29 554	36 446	16 723	21 626
Shell Rock township	476	45.6	843	20 920	27 652	22 225	29 321	11 920	19 616
Twin Lakes city	154	47.4	981	11 922	22 312	21 831	33 140	6 863	11 390
Goodhue County	40 690	34.4	123	28 506	29 968	34 630	35 651	12 691	13 816
Bellechester city (pt.)	110	55.5	1 194	23 466	39 034	27 297	40 101	2 670	18 580
Belle Creek township	403	43.7	842	28 307	35 979	29 981	37 161	6 337	27 248
Belvidere township	477	50.1	1 233	27 119	35 884	30 935	37 934	12 884	19 192
Cannon Falls city	3 232	23.3	398	25 105	28 964	31 005	34 153	11 070	14 347
Cannon Falls township	1 369	46.8	506	36 173	41 302	38 620	43 756	13 802	19 298
Cherry Grove township	396	43.4	850	24 687	35 235	31 291	40 192	11 445	19 187
Dennison city (pt.)	152	54.6	1 879	30 397	36 746	30 508	38 475	9 705	35 276
Featherstone township	811	49.4	690	39 227	43 955	40 309	44 471	12 059	26 764
Florence township	1 196	45.1	631	27 365	31 370	31 370	34 994	12 927	19 451
Goodhue city	533	47.1	833	23 824	29 027	30 177	34 370	8 408	12 975
Goodhue township	661	49.0	484	28 895	35 330	31 242	36 792	11 541	27 782
Hay Creek township	690	48.3	686	26 687	36 501	30 732	39 372	15 048	23 726
Holden township	445	46.3	964	30 092	39 105	35 503	42 245	9 291	19 051
Kenyon city	1 552	46.3	457	20 955	24 986	28 972	32 195	10 080	14 143
Kenyon township	420	45.2	1 413	31 897	39 914	32 571	41 572	18 319	39 454
Lake City city (pt.)	502	15.9	1 257	8 073	19 490	20 073	41 986	4 945	10 310
Leon township	916	51.0	523	33 833	39 953	37 413	43 485	12 232	21 921
Minneola township	614	43.2	547	32 318	38 328	35 160	40 200	12 015	17 288
Pine Island city (pt.)	2 125	44.2	338	24 985	28 818	33 367	37 122	8 937	11 768
Pine Island township	673	48.1	625	35 407	42 559	38 826	46 043	12 658	23 176
Red Wing city	15 134	18.6	320	26 117	28 747	33 902	36 374	12 432	14 642
Roscoe township	662	48.5	795	32 587	38 737	34 174	41 381	16 050	32 614
Stanton township	838	48.7	809	36 511	40 634	38 316	43 463	20 124	25 669
Vasa township	889	46.7	659	30 758	35 820	32 916	36 988	10 091	16 113
Wacouta township	398	46.2	1 293	33 314	42 332	38 342	47 445	24 581	31 946
Wanamingo city	847	50.2	374	20 950	26 437	31 113	35 592	8 281	11 406
Wanamingo township	472	53.2	609	23 036	30 618	27 332	33 862	12 064	18 590
Warsaw township	574	49.0	984	28 051	34 003	29 013	34 570	21 658	35 217
Welch township	678	49.4	553	30 490	35 777	32 460	39 358	13 323	24 177
Zumbrota city	2 312	48.4	324	23 879	27 403	32 543	35 217	10 052	12 162
Zumbrota township	609	43.5	981	30 998	36 618	31 893	38 504	5 656	20 917
Grant County	6 246	46.5	180	18 950	20 531	23 708	25 500	7 890	9 454
Ashby city	469	45.4	493	13 253	17 546	20 460	26 402	5 869	8 107
Barrett city	350	46.0	508	14 047	17 437	18 721	24 043	5 578	9 853
Delaware township	136	53.7	882	25 152	31 414	25 103	32 328	14 368	38 132
Elbow Lake city	1 186	47.6	451	17 469	20 680	23 433	28 426	7 354	9 856
Elbow Lake township	158	51.3	1 467	19 155	27 862	17 414	28 990	14 584	22 083
Elk Lake township	298	43.0	724	18 125	24 875	18 423	25 587	15 203	28 896
Erdahl township	307	48.9	601	17 617	22 652	18 742	24 225	4 881	18 854
Gorton township	81	48.1	3 631	26 151	39 040	31 428	44 822	10 041	33 306
Herman city	485	44.1	581	14 984	21 070	22 726	30 913	6 297	11 574
Hoffman city	576	50.0	382	11 336	16 078	17 466	19 912	5 012	6 715
Land township	276	43.8	927	13 382	21 356	14 631	22 304	8 435	17 356
Lawrence township	98	51.0	1 503	20 587	31 032	21 920	33 080	5 606	45 168
Lien township	151	40.4	1 240	27 571	32 479	30 181	36 898	10 178	29 822
Logan township	128	46.1	1 236	15 616	24 711	18 359	27 485	2 810	8 286
Macsville township	153	45.8	821	24 324	34 605	27 692	38 270	10 168	24 832
Norcross city	86	53.5	860	7 489	27 485	8 789	29 200	2 061	25 439
North Ottawa township	93	40.9	1 431	11 510	38 490	21 923	40 288	5 329	12 187
Pelican Lake township	400	42.8	670	21 690	30 817	26 233	37 785	9 973	16 259
Pomme de Terre township	174	39.1	794	14 786	23 342	15 795	24 864	983	18 772
Roseville township	162	47.5	1 146	23 806	28 722	25 535	29 911	11 490	25 265
Sanford township	169	46.7	1 691	12 273	25 455	26 603	47 029	5 800	9 735
Stony Brook township	151	50.3	826	25 838	32 491	26 167	32 748	15 482	39 277

TIPSII [UPF] GPH527 CENSUS90 72583600 06/18/92 1:41 PM MACHINE: C DATA:CENSUS90S*PH5TIPSDA27. 06/16/92 17:23:34 TAPE: NONE FRAME: 582
TSF:CENSUS90*92. 06/18/92 10:41:18 UTF:CENSUS90*93. 06/18/92 10:41:18 META:CENSUS90S*PH5TABLES27. 06/18/92 11:26:48

Table 19. **Percent in Sample, Standard Error, and Confidence Bounds for Population Characteristics: 1990**—Con.

[For definitions of terms and meanings of symbols, see text]

State County County Subdivision Place	Persons		Per capita income in 1989 (dollars)—Standard error	Median income in 1989 (dollars)					
				Household		Family		Nonfamily household	
				90-percent confidence bounds		90-percent confidence bounds		90-percent confidence bounds	
	100-percent count	Percent in sample		Lower	Upper	Lower	Upper	Lower	Upper
Grant County—Con.									
Wendell city	159	49.1	1 040	18 182	22 046	19 176	22 402	5 308	25 674
Hennepin County	1 032 431	15.0	59	35 470	35 849	43 929	44 450	21 966	22 361
Bloomington city	86 335	14.5	203	41 167	42 306	47 758	49 458	26 358	28 229
Brooklyn Center city	28 887	14.2	230	33 091	35 232	37 395	40 180	19 507	22 342
Brooklyn Park city	56 381	12.9	184	39 031	40 770	44 350	46 357	23 714	26 407
Champlin city	16 849	14.5	260	41 992	44 544	43 710	46 065	27 399	32 978
Chanhassen city (pt.)	–	–	–	–	–	–	–	–	–
Corcoran city	5 199	16.7	578	45 167	50 130	46 873	52 927	18 338	38 294
Crystal city	23 788	15.1	250	36 243	38 137	39 700	41 759	21 618	24 378
Dayton city (pt.)	4 392	20.2	677	40 381	44 220	41 842	46 974	19 295	27 153
Deephaven city	3 653	17.5	1 257	53 641	64 053	56 686	68 648	33 003	44 212
Eden Prairie city	39 311	15.0	319	51 839	54 135	57 868	60 798	36 959	40 290
Edina city	46 070	14.5	453	47 332	50 528	62 345	66 027	26 491	28 886
Excelsior city	2 367	11.9	1 233	23 702	33 546	35 123	39 271	16 803	22 067
Fort Snelling unorg.	97	14.4	2 506	–	50 000	–	50 000	–	–
Golden Valley city	20 971	13.7	496	44 596	47 958	51 851	55 893	24 127	28 610
Greenfield city	1 450	48.5	479	44 927	48 799	46 725	50 145	19 015	31 742
Greenwood city	614	49.2	1 749	50 873	59 388	56 421	69 498	36 955	47 340
Hanover city (pt.)	269	43.9	898	30 875	51 577	32 528	52 892	15 984	52 545
Hassan township	1 951	46.9	421	43 209	47 363	44 515	48 664	8 321	29 614
Hopkins city	16 534	11.7	450	28 461	30 710	34 460	37 436	21 487	24 309
Independence city	2 822	23.6	837	45 105	51 232	46 597	53 437	26 725	34 864
Long Lake city	1 984	48.9	645	39 556	44 414	47 793	52 006	20 567	25 382
Loretto city	404	49.8	774	25 775	32 447	38 283	44 633	10 324	16 764
Maple Grove city	38 736	15.7	218	49 836	51 379	51 655	53 336	32 777	37 449
Maple Plain city	2 005	47.0	331	36 152	40 207	40 938	43 482	17 409	23 128
Medicine Lake city	385	48.1	1 857	45 671	56 305	56 759	66 993	20 643	30 798
Medina city	3 096	17.0	1 597	51 590	59 981	53 824	63 666	26 211	49 775
Minneapolis city	368 383	14.0	87	25 048	25 600	32 520	33 476	18 678	19 249
Minnetonka city	48 370	14.5	357	49 427	51 807	56 225	58 633	31 978	34 663
Minnetonka Beach city	573	41.9	2 231	66 367	97 363	68 773	108 226	48 052	72 076
Minnetrista city	3 439	17.2	1 315	51 432	59 068	53 547	62 226	27 461	49 696
Mound city	9 634	13.6	614	38 848	43 263	42 973	47 676	21 181	26 089
New Hope city	21 853	13.4	321	34 680	37 476	43 334	45 943	19 086	21 273
Orono city	7 285	15.7	1 190	58 183	67 914	63 864	75 685	25 089	38 746
Osseo city	2 704	43.6	302	30 212	32 942	36 237	39 718	18 203	21 867
Plymouth city	50 889	15.5	280	50 246	52 437	57 988	60 707	30 664	32 727
Richfield city	35 710	15.2	200	31 506	33 351	38 987	40 838	20 012	21 531
Robbinsdale city	14 396	13.9	334	31 474	34 744	38 523	42 305	16 273	19 308
Rockford city (pt.)	440	45.0	546	30 433	32 577	34 333	41 334	21 165	30 509
Rogers city	698	45.4	603	34 195	42 839	42 760	50 755	14 609	22 952
St. Anthony city (pt.)	5 278	16.2	805	37 103	44 097	45 759	51 740	18 587	23 925
St. Bonifacius city	1 180	49.2	382	35 440	37 417	36 741	42 571	11 609	24 592
St. Louis Park city	43 787	15.2	260	33 853	35 613	42 084	44 216	24 135	25 816
Shorewood city	5 917	16.2	1 065	56 464	63 522	59 792	65 955	27 914	40 131
Spring Park city	1 571	41.2	699	27 152	31 704	32 423	37 460	21 778	26 312
Tonka Bay city	1 472	48.8	961	49 891	58 358	59 897	69 716	29 152	37 662
Wayzata city	3 806	16.4	1 456	32 081	38 524	40 621	50 577	18 387	25 627
Woodland city	496	45.6	2 207	72 856	97 899	78 052	109 115	16 749	42 001
Houston County	18 497	38.1	145	25 260	26 431	30 379	31 494	11 137	12 058
Black Hammer township	318	49.4	642	20 341	25 875	22 218	27 649	6 821	12 576
Brownsville city	415	48.0	534	20 763	27 505	23 555	29 094	5 739	11 077
Brownsville township	408	48.8	583	20 453	24 570	21 309	25 261	8 829	25 119
Caledonia city	2 846	24.0	415	19 774	22 641	23 622	27 415	9 851	13 928
Caledonia township	529	46.9	1 043	27 484	35 018	28 957	37 920	10 309	17 977
Crooked Creek township	310	43.5	685	17 931	27 673	24 808	32 980	7 507	14 067
Eitzen city	221	52.9	1 008	13 313	22 990	22 705	27 508	5 688	8 421
Hokah city	687	45.6	445	16 276	19 785	18 846	23 611	10 745	12 811
Hokah township	551	44.1	1 086	33 931	39 476	36 360	43 089	10 654	19 018
Houston city	1 013	47.7	489	18 516	23 359	24 786	30 362	7 670	11 097
Houston township	423	45.9	925	26 983	32 795	30 653	34 805	10 751	19 371
Jefferson township	136	45.6	654	18 212	27 288	18 482	27 018	14 366	35 634
La Crescent city	4 311	23.2	443	30 841	35 595	36 874	40 008	10 678	13 291
La Crescent township	1 427	46.3	528	36 726	39 913	38 262	41 436	20 764	28 585
Mayville township	436	47.9	654	21 217	32 876	24 258	35 242	14 688	18 541
Money Creek township	429	45.5	971	21 872	30 081	26 669	36 306	6 688	13 624
Mound Prairie township	581	51.3	484	27 877	31 998	30 320	35 077	8 737	25 226
Sheldon township	276	51.4	587	21 649	26 576	23 410	30 392	5 446	16 572
Spring Grove city	1 153	46.5	300	16 923	20 150	23 377	25 426	8 216	11 032
Spring Grove township	567	43.7	832	18 231	23 195	18 749	25 229	11 597	14 846
Union township	334	52.1	540	29 729	36 374	31 417	38 667	2 755	27 796
Wilmington township	520	51.3	519	22 446	30 144	26 336	32 481	10 268	20 290
Winnebago township	271	44.3	598	20 631	30 110	23 153	31 353	7 577	17 139
Yucatan township	335	47.5	862	25 022	28 215	25 869	29 620	7 544	25 388
Hubbard County	14 939	40.6	124	19 633	20 650	23 445	24 808	8 183	9 294
Akeley city	393	47.8	403	11 628	17 296	16 148	23 370	6 325	9 781
Akeley township	332	43.7	662	11 582	17 091	11 661	20 360	6 205	13 666
Arago township	485	39.0	703	19 617	24 226	20 782	28 928	7 896	18 496
Badoura township	87	32.2	1 088	7 381	22 065	7 333	24 298	5 010	14 978
Clay township	58	31.0	457	14 863	23 031	14 485	23 346	–	22 500
Clover township	101	35.6	885	6 552	23 817	7 471	30 083	1 009	11 492
Crow Wing Lake township	187	35.3	700	16 045	22 531	15 287	24 440	8 377	21 740
Farden township	769	48.1	427	22 523	27 206	24 149	28 744	8 416	19 571
Fern township	196	42.3	1 128	15 228	23 636	19 066	30 808	4 988	11 272
Guthrie township	386	39.6	1 036	15 600	25 975	22 032	31 513	5 865	11 420
Hart Lake township	343	50.7	590	17 243	22 212	18 110	22 524	6 117	25 161
Helga township	950	47.8	385	27 632	31 298	28 693	32 367	15 689	21 926
Hendrickson township	246	43.9	1 010	19 289	27 615	20 493	30 783	6 746	21 707
Henrietta township	1 276	45.7	487	21 796	27 617	25 447	31 638	7 461	12 616
Hubbard township	631	46.8	587	19 564	25 903	24 001	28 998	12 032	17 069
Lake Alice township	90	42.2	909	10 177	24 380	17 998	28 003	5 389	8 749
Lake Emma township	631	50.1	620	19 105	24 907	24 412	29 505	7 858	15 737
Lake George township	320	44.1	759	14 843	20 739	17 288	25 509	2 249	5 543
Lake Hattie township	127	33.9	852	7 485	27 322	18 908	28 687	2 235	7 052
Lakeport township	548	42.9	448	18 695	23 044	20 073	23 746	7 993	25 133

TIPSII [UPF] GPH527 CENSUS90 72583600 06/18/92 1:41 PM MACHINE: C DATA:CENSUS90S*PH5TIPSDA27. 06/16/92 17:23:34 TAPE: NONE FRAME: 583
TSF:CENSUS90*92. 06/18/92 10:41:18 UTF:CENSUS90*93. 06/18/92 10:41:18 META:CENSUS90S*PH5TABLES27. 06/18/92 11:26:48

Table 19. **Percent in Sample, Standard Error, and Confidence Bounds for Population Characteristics: 1990**—Con.

[For definitions of terms and meanings of symbols, see text]

State County County Subdivision Place	Persons		Per capita income in 1989 (dollars)—Standard error	Median income in 1989 (dollars)					
				Household		Family		Nonfamily household	
				90-percent confidence bounds		90-percent confidence bounds		90-percent confidence bounds	
	100-percent count	Percent in sample		Lower	Upper	Lower	Upper	Lower	Upper
Hubbard County—Con.									
Laporte city	101	42.6	1 025	10 037	15 552	11 557	24 387	5 922	10 991
Mantrap township	275	38.9	781	15 688	24 200	15 633	23 979	5 146	17 319
Nevis city	375	44.0	719	15 380	18 913	16 862	23 693	6 072	11 443
Nevis township	603	40.8	534	19 387	24 764	21 828	27 280	7 345	15 923
Park Rapids city	2 863	22.2	404	12 311	15 726	20 464	24 536	6 618	8 343
Rockwood township	365	50.4	596	25 595	30 180	26 333	30 002	5 082	9 648
Schoolcraft township	75	42.7	840	8 647	25 953	8 165	26 209	–	25 000
Steamboat River township	78	51.3	1 062	19 453	24 794	19 453	24 794	–	–
Straight River township	481	49.9	663	21 359	28 119	22 579	29 468	12 317	22 867
Thorpe township	33	18.2	1 677	25 261	45 858	25 314	32 030	–	47 500
Todd township	1 240	47.2	311	21 224	24 495	22 878	26 612	8 266	11 956
White Oak township	294	40.1	968	11 900	21 671	20 706	28 155	4 463	9 579
Isanti County	25 921	39.9	116	30 828	31 789	34 566	35 667	15 336	16 948
Athens township	2 062	48.8	327	33 005	36 496	34 314	37 606	24 227	30 910
Bradford township	2 637	23.6	600	32 332	37 366	35 865	40 155	19 423	26 154
Braham city (pt.)	1 139	45.3	409	18 627	22 613	23 645	29 793	7 296	9 542
Cambridge city	5 094	20.7	445	21 478	25 548	27 406	32 629	13 803	16 608
Cambridge township	1 988	48.7	372	34 578	37 261	36 474	40 023	17 861	22 950
Dalbo township	616	43.8	469	23 085	28 741	26 225	30 936	10 233	15 436
Isanti city	1 228	45.4	434	23 371	27 608	27 978	32 467	10 209	12 931
Isanti township	1 800	46.1	432	35 526	38 751	37 176	41 082	18 926	25 761
Maple Ridge township	658	50.3	553	26 453	35 004	32 854	38 454	7 352	11 717
North Branch township	1 486	49.7	335	32 920	36 369	36 014	39 253	12 752	24 332
Oxford township	638	47.5	602	31 594	35 628	33 556	36 761	19 068	25 746
Spencer Brook township	1 203	50.4	323	32 063	34 946	34 063	37 484	16 808	21 725
Springvale township	1 113	47.7	407	31 959	35 772	34 053	38 767	17 869	23 779
Stanchfield township	1 060	46.7	465	28 070	31 860	30 924	34 592	9 655	19 875
Stanford township	1 822	45.2	328	34 080	37 867	35 328	39 801	10 837	19 153
Wyanett township	1 377	49.5	452	30 008	35 589	35 434	39 023	15 162	20 255
Itasca County	40 863	36.6	92	22 005	22 965	26 752	27 859	9 729	10 706
Alvwood township	57	35.1	523	7 553	16 853	10 213	18 537	1 031	11 985
Arbo township	832	44.1	475	24 843	32 710	28 703	37 439	5 391	9 920
Ardenhurst township	142	40.1	1 181	16 467	30 199	18 397	30 951	8 432	33 042
Balsam township	502	39.4	653	21 858	26 907	23 384	31 085	4 175	14 151
Bass Brook township	1 970	45.4	467	27 030	30 978	31 006	35 556	11 503	14 594
Bearville township	143	39.2	897	11 929	26 054	10 057	22 466	4 602	35 498
Bigfork city	384	34.6	611	13 459	20 907	16 679	26 517	5 564	13 702
Bigfork township	333	42.6	794	14 745	21 879	21 131	27 402	6 479	12 682
Blackberry township	698	43.1	646	25 324	29 561	26 720	31 051	6 875	17 394
Bovey city	662	47.1	387	15 004	18 869	18 865	22 080	7 319	9 646
Bowstring township	217	38.2	836	16 000	21 750	15 532	21 234	2 576	36 212
Bowstring Lake unorg.	972	46.8	285	11 622	14 755	11 873	14 860	5 718	11 588
Carpenter township	178	44.9	718	10 503	17 497	11 452	20 497	2 204	27 797
Coleraine city	1 041	48.7	380	21 374	25 492	27 214	32 246	10 143	14 254
Deer Lake unorg.	3 046	43.0	268	26 355	29 179	28 717	31 974	15 106	19 515
Deer River city	838	45.8	521	12 645	16 425	17 394	22 598	6 744	9 182
Deer River township	621	48.1	467	22 265	27 875	24 943	31 386	8 603	12 634
Effie city	130	40.8	956	15 782	27 185	18 617	30 177	4 611	30 195
Effie unorg.	216	35.6	2 283	10 936	21 628	15 607	25 636	5 132	11 907
Feeley township	294	42.5	829	18 176	26 604	24 110	35 308	6 579	11 138
Good Hope township	99	57.6	1 188	12 423	24 019	16 454	26 755	5 356	10 802
Goodland township	437	43.5	553	19 580	25 627	22 705	29 239	5 076	10 592
Grand Rapids township	11 613	23.0	236	21 573	24 666	28 808	31 633	9 679	12 008
Grand Rapids city	7 976	19.7	335	18 208	21 596	27 369	31 844	8 482	10 886
La Prairie city	438	31.1	736	29 209	39 765	27 887	39 802	26 505	49 163
Grattan township	56	37.5	2 258	8 488	22 586	11 278	25 777	1 174	7 066
Greenway township	1 936	44.5	290	17 330	20 667	22 040	25 439	6 711	8 271
Calumet city	382	41.4	651	8 198	12 251	12 399	25 751	6 066	7 946
Marble city	618	47.4	434	15 532	19 391	18 857	22 091	6 012	8 290
Harris township	2 888	23.1	655	30 033	35 518	32 797	39 218	14 695	23 602
Iron Range township	590	43.1	564	14 772	19 387	19 758	25 770	7 209	10 609
Taconite city	310	46.1	720	13 502	20 897	21 928	26 572	6 656	9 399
Keewatin city	1 118	45.7	373	14 816	17 086	17 351	21 657	8 453	11 079
Kinghurst township	121	41.3	470	15 167	20 500	15 645	21 209	–	12 500
Lake Jessie township	252	38.9	948	11 801	26 455	19 172	28 331	3 406	7 729
Lawrence township	442	43.2	658	17 192	23 545	23 520	30 644	7 304	13 637
Liberty township	66	37.9	749	15 455	18 977	15 966	25 568	861	17 070
Little Sand Lake unorg.	401	44.9	671	25 363	35 992	26 960	37 972	6 209	22 542
Lone Pine township	472	41.1	1 128	22 861	35 021	25 302	39 396	11 393	28 588
Nashwauk city (pt.)	–	–	–	–	–	–	–	–	–
Marcell township	309	45.0	989	18 705	28 645	23 679	31 567	5 636	13 019
Max township	116	41.4	921	7 167	14 658	12 963	21 690	3 147	6 720
Moose Park township	83	55.4	1 474	9 451	32 024	23 029	55 784	3 045	8 478
Morse township	573	47.3	454	18 829	21 949	20 496	23 232	5 261	11 444
Nashwauk township	1 809	49.0	268	18 771	21 713	22 947	27 601	6 932	8 757
Nashwauk city (pt.)	1 026	48.5	366	16 170	19 689	21 105	25 544	6 549	8 164
Nore township	37	16.2	421	851	8 583	25	9 984	–	5 000
Northeast Itasca unorg.	1 047	28.3	809	21 355	29 687	23 775	32 377	9 996	21 254
Oteneagen township	218	41.7	661	20 127	29 789	21 248	31 881	5 215	18 311
Pomroy township	31	48.4	869	3 350	12 758	2 301	20 200	1 465	14 268
Sago township	158	43.7	1 172	13 770	26 952	14 266	40 114	5 615	25 419
Sand Lake township	123	40.7	789	12 774	27 877	14 044	29 927	5 651	32 630
Spang township	229	59.8	504	22 668	32 444	28 085	34 610	7 098	23 607
Splithand township	247	48.2	728	20 651	27 396	22 084	30 833	4 704	20 148
Squaw Lake city	139	41.0	565	9 612	20 508	9 864	21 067	6 242	21 826
Stokes township	209	43.5	952	20 246	29 343	19 602	30 398	7 233	66 365
Third River township	56	32.1	754	12 598	19 902	8 252	18 409	25 063	27 437
Trout Lake township	810	50.4	566	24 725	34 600	27 292	36 337	8 206	17 656
Wabana township	401	46.6	587	23 764	33 629	28 853	35 956	7 139	12 250
Warba city	137	41.6	743	20 865	30 291	20 826	32 609	7 703	32 710
Wawina township	73	39.7	2 891	8 980	30 573	7 216	31 358	5 509	128 589
Wildwood township	144	33.3	1 213	12 626	36 499	22 744	41 423	5 604	14 612
Wirt township	84	46.4	1 008	15 730	22 966	16 055	24 002	–	10 000
Zemple city	63	36.5	1 252	14 212	29 122	14 583	40 625	5 071	27 425

TIPSII [UPF] GPH527 CENSUS90 72583600 06/18/92 1:41 PM MACHINE: C DATA:CENSUS90S*PH5TIPSDA27. 06/16/92 17:23:34 TAPE: NONE FRAME: 584
TSF:CENSUS90*92. 06/18/92 10:41:18 UTF:CENSUS90*93. 06/18/92 10:41:18 META:CENSUS90S*PH5TABLES27. 06/18/92 11:26:48

Table 19. **Percent in Sample, Standard Error, and Confidence Bounds for Population Characteristics: 1990**—Con.

[For definitions of terms and meanings of symbols, see text]

State County County Subdivision Place	Persons		Per capita income in 1989 (dollars)—Standard error	Median income in 1989 (dollars)					
				Household		Family		Nonfamily household	
				90-percent confidence bounds		90-percent confidence bounds		90-percent confidence bounds	
	100-percent count	Percent in sample		Lower	Upper	Lower	Upper	Lower	Upper
Jackson County	11 677	40.1	177	22 484	23 833	27 476	29 264	10 687	12 219
Alba township	217	46.1	1 749	21 363	28 910	24 204	35 740	10 359	19 995
Alpha city	105	33.3	958	10 598	17 405	11 190	26 431	4 638	22 681
Belmont township	263	49.8	557	24 683	31 852	25 413	31 946	13 267	36 733
Christiania township	329	41.9	1 000	22 668	33 031	23 997	35 674	6 902	21 165
Delafield township	282	47.2	846	21 632	26 157	23 524	29 572	11 162	17 184
Des Moines township	300	49.7	819	27 484	31 810	26 606	29 986	31 051	51 513
Enterprise township	238	52.1	869	21 254	33 328	20 973	33 286	14 200	49 700
Ewington township	286	50.0	1 227	24 015	30 909	25 528	34 833	7 564	12 197
Heron Lake city	730	48.1	378	15 509	20 702	24 465	31 196	6 363	8 077
Heron Lake township	442	45.7	406	20 571	24 126	23 427	30 237	11 473	17 020
Hunter township	309	46.9	646	19 052	25 570	19 303	25 944	1 895	31 079
Jackson city	3 559	23.3	465	19 549	23 145	28 066	33 205	9 145	12 630
Kimball township	176	44.9	1 154	24 645	32 963	27 290	33 292	4 657	44 007
La Crosse township	218	49.1	888	16 918	26 738	21 314	32 404	6 247	15 115
Lakefield city	1 679	48.4	376	19 353	22 653	27 020	29 636	9 052	12 182
Middletown township	254	49.6	818	24 519	31 204	23 881	29 907	19 323	46 589
Minneota township	245	41.6	842	21 618	27 609	20 726	30 605	20 416	27 024
Okabena city	223	48.0	665	16 649	21 498	19 981	33 788	7 506	15 021
Petersburg township	288	45.8	683	20 831	27 838	23 870	31 404	15 066	20 790
Rost township	271	45.0	1 267	24 743	30 478	24 225	31 436	3 810	28 691
Round Lake township	204	51.5	2 953	22 656	36 875	24 287	50 628	3 549	30 564
Sioux Valley township	287	48.8	569	21 214	30 435	21 101	30 568	20 058	52 385
Weimer township	242	41.3	1 108	27 764	43 026	26 316	42 368	28 302	91 977
West Heron Lake township	166	41.6	1 241	24 892	32 879	24 709	31 614	9 577	41 453
Wilder city	83	59.0	983	17 527	27 446	18 240	27 112	189	14 812
Wisconsin township	281	52.3	737	23 561	32 564	25 930	35 174	7 439	19 501
Kanabec County	12 802	42.1	139	21 796	23 185	26 745	28 151	9 730	10 954
Ann Lake township	264	50.4	808	15 819	21 460	17 092	27 474	13 540	16 806
Arthur township	1 533	46.8	426	27 750	32 313	32 266	37 095	11 356	15 690
Braham city (pt.)	–	–	–	–	–	–	–	–	–
Brunswick township	1 107	48.0	306	23 366	26 634	24 447	28 470	12 798	19 484
Comfort township	819	49.6	367	22 355	26 573	25 737	29 621	9 188	16 859
Ford township	150	55.3	987	21 540	33 220	22 199	33 350	10 523	70 291
Grass Lake township	888	46.5	355	26 635	30 141	28 526	32 611	7 397	13 634
Grasston city	119	45.4	746	14 840	26 628	17 084	31 250	3 363	10 819
Hay Brook township	165	46.1	1 237	17 560	23 494	19 660	26 135	3 444	9 074
Hillman township	335	50.7	1 046	20 715	25 387	23 516	27 382	5 798	9 271
Kanabec township	633	46.9	487	19 505	26 241	25 854	31 741	7 999	13 884
Knife Lake township	825	47.0	455	21 578	26 805	24 816	31 445	7 671	16 442
Kroschel township	188	51.6	1 589	13 150	22 075	20 642	25 973	2 840	9 335
Mora city	2 905	22.9	420	14 561	18 603	25 153	29 367	7 750	10 617
Ogilvie city	510	47.8	439	12 431	17 372	15 653	23 444	6 390	9 424
Peace township	609	46.6	409	17 463	22 556	19 349	24 255	10 774	16 394
Pomroy township	321	49.2	660	16 252	21 560	19 427	23 963	8 151	15 448
Quamba city	124	37.9	605	13 340	25 924	14 475	26 222	5 372	26 929
South Fork township	614	47.4	934	20 640	25 591	22 843	29 917	7 623	12 100
Whited township	693	48.1	519	28 033	31 796	30 483	34 911	7 964	14 427
Kandiyohi County	38 761	33.3	120	24 911	25 812	30 120	31 139	11 113	11 881
Arctander township	431	48.3	678	22 701	27 376	25 269	29 671	8 260	21 212
Atwater city	1 053	42.4	432	21 340	25 699	26 790	31 597	7 489	11 645
Blomkest city	183	41.5	878	17 458	28 083	24 082	29 779	5 523	11 978
Burbank township	427	47.3	519	19 816	26 791	22 578	28 542	5 508	19 790
Colfax township	496	50.2	475	21 086	25 646	22 890	27 249	3 979	8 593
Dovre township	1 746	43.8	569	38 291	41 777	40 950	44 641	14 139	20 436
East Lake Lillian township	285	49.8	734	20 799	29 051	26 878	33 934	5 739	12 360
Edwards township	427	44.7	675	21 322	28 972	21 229	28 785	3 806	38 042
Fahlun township	338	49.7	692	24 427	29 172	27 188	33 151	10 406	17 836
Gennessee township	495	48.9	497	24 981	34 042	30 241	37 312	11 270	22 421
Green Lake township	1 270	45.4	655	32 886	37 220	36 878	40 805	14 746	22 930
Harrison township	579	48.9	419	22 676	27 038	24 549	28 156	7 299	12 925
Holland township	429	46.9	517	25 007	30 379	25 154	30 435	2 410	36 898
Irving township	571	47.8	1 285	28 748	34 822	30 785	36 043	6 155	18 788
Kandiyohi city	506	50.0	474	21 035	28 027	27 598	34 170	8 567	15 193
Kandiyohi township	663	49.9	608	30 429	34 888	32 663	36 419	9 293	20 371
Lake Andrew township	749	49.8	713	26 907	32 633	31 981	36 568	6 209	11 839
Lake Elizabeth township	293	53.2	523	27 199	32 925	26 692	33 115	12 179	39 381
Lake Lillian city	229	42.4	785	13 378	20 355	16 410	30 292	7 974	13 794
Lake Lillian township	254	47.2	778	20 573	25 963	20 699	26 176	4 315	27 303
Mamre township	427	43.3	914	17 415	27 728	23 597	30 592	7 847	12 098
New London city	971	43.0	501	17 313	22 534	24 740	28 479	9 364	12 359
New London township	2 679	29.0	488	28 115	34 078	32 993	38 250	16 839	22 902
Norway Lake township	291	44.3	542	19 063	24 617	22 239	26 592	5 191	12 409
Pennock city	476	50.0	448	24 966	29 155	26 226	30 597	7 610	19 517
Prinsburg city	502	42.6	1 031	22 024	26 935	26 481	30 849	10 039	14 438
Raymond city	668	47.2	512	15 510	23 186	23 779	27 193	5 835	9 441
Regal city	51	37.3	955	20 153	26 412	22 886	32 114	6 458	21 434
Roseland township	485	45.8	457	24 728	29 516	25 810	31 219	9 900	35 065
Roseville township	485	44.3	508	20 278	27 083	23 782	30 074	9 193	16 926
St. Johns township	439	47.8	888	23 348	29 041	25 154	31 547	5 950	11 095
Spicer city	1 020	44.4	588	21 969	26 002	26 985	31 944	10 851	15 143
Sunburg city	117	53.0	982	18 978	28 431	20 793	30 048	5 225	8 431
Whitefield township	506	46.6	625	28 742	32 717	30 680	36 370	11 222	20 056
Willmar city	17 531	20.2	258	21 114	23 510	28 955	31 254	10 214	11 726
Willmar township	689	45.9	580	30 695	36 180	33 327	38 474	11 469	16 436
Kittson County	5 767	45.9	215	22 575	24 460	28 580	30 436	8 699	10 323
Arveson township	103	39.8	707	20 013	27 487	20 013	27 487	–	–
Cannon township	18	83.3	1 402	14 442	63 348	14 442	63 348	–	–
Caribou township	49	53.1	1 798	11 565	53 487	11 565	53 487	–	–
Clow township	33	24.2	4 493	25 636	89 399	25 172	27 328	–	100 000
Davis township	60	53.3	980	18 488	35 262	18 488	35 262	–	–
Deerwood township	167	46.1	875	13 163	27 307	14 875	30 518	2 392	11 005
Donaldson city	57	47.4	1 320	9 054	19 396	18 403	41 597	3 873	15 563
East Kittson unorg.	7	28.6	847	5 482	12 056	–	–	5 482	12 056
Granville township	97	39.2	1 549	12 372	27 136	17 150	30 525	3 298	12 376
Hallock city	1 304	45.6	547	23 800	28 085	33 199	36 629	9 197	11 945

TIPSII [UPF] GPH527 CENSUS90 72583600 06/18/92 1:41 PM MACHINE: C DATA:CENSUS90S*PH5TIPSDA27. 06/16/92 17:23:34 TAPE: NONE FRAME: 585
TSF:CENSUS90*92. 06/18/92 10:41:18 UTF:CENSUS90*93. 06/18/92 10:41:18 META:CENSUS90S*PH5TABLES27. 06/18/92 11:26:48

Table 19. **Percent in Sample, Standard Error, and Confidence Bounds for Population Characteristics: 1990**—Con.

[For definitions of terms and meanings of symbols, see text]

State County County Subdivision Place	Persons		Per capita income in 1989 (dollars)—Standard error	Median income in 1989 (dollars)					
				Household		Family		Nonfamily household	
				90-percent confidence bounds		90-percent confidence bounds		90-percent confidence bounds	
	100-percent count	Percent in sample		Lower	Upper	Lower	Upper	Lower	Upper
Kittson County—Con.									
Hallock township	114	50.9	855	28 883	32 350	30 473	33 299	5 785	21 818
Halma city	73	42.5	1 579	10 540	20 114	11 880	30 620	6 436	12 764
Hampden township	56	44.6	6 431	16 471	81 130	17 293	88 296	–	17 500
Hazelton township	96	43.8	1 268	19 197	32 410	18 992	33 025	3 046	44 943
Hill township	32	31.3	3 871	20 376	81 855	2 427	93 934	–	22 500
Humboldt city	74	37.8	1 693	19 878	33 872	19 365	44 385	6 270	34 066
Jupiter township	148	45.3	1 525	26 437	31 779	27 480	32 656	5 925	16 716
Karlstad city	881	44.8	429	14 643	19 533	21 755	26 494	5 622	7 625
Kennedy city	337	47.8	582	20 647	27 478	27 347	30 228	6 285	11 195
Lake Bronson city	272	49.3	724	12 209	17 215	18 825	24 888	6 325	8 807
Lancaster city	342	43.3	839	12 459	22 115	25 415	32 792	6 050	8 828
McKinley township	39	64.1	1 097	10 552	22 224	12 327	27 673	5 212	26 694
North Red River township	24	37.5	5 605	18 342	116 580	18 342	116 580	–	–
Norway township	73	47.9	1 374	21 716	31 519	21 872	36 256	6 497	24 102
Pelan township	72	45.8	1 286	15 202	23 064	15 850	52 111	5 236	23 128
Percy township	67	52.2	1 231	30 550	38 625	31 877	42 807	9 980	47 506
Poppleton township	128	53.1	835	17 081	30 158	16 686	31 541	6 768	25 106
Richardville township	126	46.0	1 702	25 163	29 441	21 876	29 999	9 437	29 721
St. Joseph township	59	50.8	939	25 279	32 221	26 018	40 232	–	10 000
St. Vincent city	116	46.6	1 550	15 525	44 650	23 742	50 823	5 978	30 858
St. Vincent township	118	48.3	1 599	26 297	43 703	29 654	60 452	15 481	40 193
Skane township	74	31.1	1 282	17 488	41 256	15 883	31 176	30 371	54 505
South Red River township	14	42.9	1 604	22 657	42 395	22 657	42 395	–	–
Spring Brook township	90	43.3	1 519	12 066	31 519	18 937	38 917	5 701	11 882
Svea township	63	49.2	3 396	19 169	53 166	24 665	62 482	582	4 419
Tegner township	56	46.4	1 068	11 112	19 583	9 034	40 863	9 976	19 381
Teien township	130	53.8	852	23 980	27 449	24 289	34 461	1 193	26 904
Thompson township	198	44.9	909	24 722	38 891	25 282	41 109	23 166	26 389
Koochiching County	16 299	28.5	195	22 386	24 482	27 132	29 440	10 455	11 726
Big Falls city	341	45.7	664	12 014	18 204	17 594	22 282	5 591	8 872
East Koochiching unorg.	417	18.9	1 211	17 236	33 077	16 498	34 752	6 886	28 303
International Falls city	8 325	24.4	305	21 032	23 914	26 665	30 135	9 461	11 264
Island View city	150	28.7	5 668	24 420	46 451	16 112	48 054	40 498	187 615
Littlefork city	838	46.5	421	20 065	24 807	24 772	30 058	6 976	9 798
Mizpah city	100	45.0	1 463	9 409	17 070	10 897	22 676	2 003	8 703
Nett Lake unorg.	69	36.2	1 154	6 218	18 614	6 405	19 879	695	12 153
Northome city	283	36.4	512	11 887	16 096	14 172	21 224	5 722	13 123
Northome unorg.	496	36.1	908	16 068	21 312	20 055	23 384	4 578	11 283
Northwest Koochiching unorg.	594	13.0	1 171	16 380	24 840	21 342	45 936	8 175	17 161
Rainy Lake unorg.	4 198	31.2	348	29 674	33 754	32 297	38 194	12 323	20 418
Ranier city	199	42.7	1 059	26 277	35 875	32 556	43 069	20 393	27 264
South Koochiching unorg.	289	42.6	655	12 061	19 079	11 708	18 919	8 569	26 001
Lac qui Parle County	8 924	48.7	140	21 081	22 211	25 194	26 779	9 508	10 912
Agassiz township	127	44.9	1 259	10 019	28 740	9 452	29 528	2 783	31 109
Arena township	182	53.8	1 640	21 163	26 606	23 754	28 114	6 857	11 716
Augusta township	141	41.1	3 144	20 055	30 343	21 888	33 699	7 904	15 566
Baxter township	234	56.0	423	21 485	24 399	20 797	24 017	22 891	39 022
Bellingham city	247	53.8	650	14 897	19 374	18 394	22 260	5 704	13 460
Boyd city	251	48.2	648	11 057	16 896	13 773	19 780	5 922	13 342
Camp Release township	266	49.6	883	24 964	31 550	27 247	35 670	6 129	21 730
Cerro Gordo township	303	47.9	540	21 386	28 441	21 697	28 782	17 143	29 820
Dawson city	1 626	47.2	305	19 090	22 575	25 204	28 610	8 375	11 024
Freeland township	153	55.6	889	20 157	25 136	21 054	26 752	4 248	23 252
Garfield township	196	51.0	822	19 017	23 983	22 555	32 825	5 021	11 655
Hamlin township	215	39.5	604	22 626	27 999	25 056	29 234	11 590	30 606
Hantho township	134	51.5	1 199	18 293	28 374	20 252	29 541	9 455	19 505
Lac qui Parle township	231	50.2	535	22 183	28 917	25 461	33 262	9 685	20 213
Lake Shore township	265	50.2	755	20 738	26 118	21 995	28 637	3 979	18 521
Louisburg city	42	59.5	1 507	6 163	19 542	5 180	31 109	5 410	9 604
Madison city	1 951	45.9	311	18 686	21 304	26 454	30 521	7 928	10 284
Madison township	278	55.0	583	24 222	31 242	25 909	34 727	8 080	18 571
Manfred township	132	47.0	451	10 690	19 362	16 317	22 872	3 968	16 033
Marietta city	211	52.6	527	14 209	22 041	19 344	25 062	8 044	13 965
Maxwell township	212	51.4	880	23 192	30 015	23 861	31 139	7 899	29 705
Mehurin township	104	43.3	706	23 088	29 059	22 926	29 488	–	25 000
Nassau city	83	57.8	941	7 611	18 248	16 062	24 646	5 672	8 677
Perry township	142	46.5	797	19 789	29 029	21 405	29 911	11 358	28 642
Providence township	214	53.7	797	18 714	27 597	21 649	32 613	4 696	17 152
Riverside township	370	48.9	867	19 476	24 325	27 693	37 846	5 193	7 392
Ten Mile Lake township	205	44.9	830	20 448	31 468	29 804	35 723	7 173	18 382
Walter township	210	55.7	703	17 729	24 621	20 239	26 347	5 787	16 578
Yellow Bank township	199	49.7	1 064	19 302	25 536	21 497	30 003	9 845	16 911
Ortonville city (pt.)	–	–	–	–	–	–	–	–	–
Lake County	10 415	30.5	194	22 596	24 361	26 979	29 197	11 436	13 252
Beaver Bay city	147	34.0	1 664	14 203	29 071	17 634	46 049	10 969	22 093
Beaver Bay township	511	45.0	676	25 163	30 671	26 123	31 586	5 542	17 211
Crystal Bay township	460	52.4	333	17 678	19 915	19 967	23 923	7 402	11 770
Fall Lake township	475	41.7	705	19 952	32 610	28 532	36 062	11 921	20 343
Lake No. 1 unorg.	105	34.3	1 493	12 401	35 099	19 498	41 005	5 588	17 737
Lake No. 2 unorg.	1 856	16.2	644	25 583	31 765	27 277	35 973	13 421	29 553
Silver Bay city	1 894	47.7	306	20 932	23 164	22 231	24 876	13 626	17 155
Silver Creek township	1 097	44.2	576	24 728	28 807	28 766	31 796	10 840	18 484
Stony River township	219	48.4	994	20 415	24 863	21 484	29 571	14 026	23 799
Two Harbors city	3 651	17.2	453	18 628	23 467	26 239	32 386	8 027	11 426
Lake of the Woods County	4 076	28.7	309	22 711	26 477	27 887	30 371	10 642	13 529
Baudette city	1 146	42.5	510	20 453	24 169	26 351	32 048	8 145	11 189
District 1 unorg.	64	39.1	1 798	13 090	46 273	39 084	55 916	5 332	15 578
District 2 unorg.	332	25.0	1 246	20 599	40 760	29 682	40 909	5 996	18 856
District 3 unorg.	802	17.1	836	20 562	30 862	21 066	33 809	5 595	22 891
District 4 unorg.	914	19.8	858	22 673	30 572	25 460	31 539	11 071	20 130
District 5 unorg.	596	26.5	552	19 814	27 659	24 768	29 232	10 825	18 021
Roosevelt city (pt.)	10	10.0	–	–	5 000	–	–	–	5 000
Williams city	212	45.3	793	17 141	30 256	18 296	31 234	8 495	22 569

TIPSII [UPF] GPH527 CENSUS90 72583600 06/18/92 1:41 PM MACHINE: C DATA:CENSUS90S*PH5TIPSDA27. 06/16/92 17:23:34 TAPE: NONE FRAME: 586
TSF:CENSUS90*92. 06/18/92 10:41:18 UTF:CENSUS90*93. 06/18/92 10:41:18 META:CENSUS90S*PH5TABLES27. 06/18/92 11:26:48

Table 19. **Percent in Sample, Standard Error, and Confidence Bounds for Population Characteristics: 1990**—Con.

[For definitions of terms and meanings of symbols, see text]

State County County Subdivision Place	Persons		Per capita income in 1989 (dollars)—Standard error	Median income in 1989 (dollars)					
				Household		Family		Nonfamily household	
				90-percent confidence bounds		90-percent confidence bounds		90-percent confidence bounds	
	100-percent count	Percent in sample		Lower	Upper	Lower	Upper	Lower	Upper
Le Sueur County	23 239	41.9	125	27 152	28 305	32 178	33 329	12 115	13 623
Cleveland city	699	51.4	344	27 068	33 816	32 587	35 767	7 994	20 234
Cleveland township	559	48.7	571	26 628	32 442	29 379	35 202	18 392	25 090
Cordova township	533	54.0	420	25 838	30 446	28 708	36 178	16 158	21 403
Derrynane township	600	47.3	1 067	27 295	34 396	28 847	38 716	10 941	24 530
Elysian city (pt.)	443	44.5	723	21 671	30 195	26 082	32 431	4 435	9 244
Elysian township	860	47.1	554	27 445	32 031	31 030	34 169	10 083	16 501
Heidelberg city	73	49.3	1 804	11 580	36 839	29 050	56 151	3 841	12 409
Kasota city	655	46.0	380	21 915	27 071	25 178	30 143	12 042	20 732
Kasota township	1 303	46.6	633	35 099	39 592	37 657	41 121	16 004	21 991
Kilkenny city	167	51.5	1 766	14 149	22 272	20 452	27 334	4 094	15 168
Kilkenny township	444	50.7	512	26 526	32 086	28 414	37 018	10 625	17 813
Lanesburgh township	1 613	48.4	367	35 471	38 356	37 421	40 416	8 927	22 793
Le Center city	2 006	47.2	271	21 589	23 921	27 324	30 406	10 651	13 310
Le Sueur city	3 714	20.7	526	23 155	28 033	29 874	34 953	10 545	14 064
Lexington township	745	45.4	579	25 593	31 623	29 162	34 504	7 583	17 948
Montgomery city	2 399	49.2	280	21 991	25 095	29 157	31 587	6 863	8 796
Montgomery township	627	43.5	800	24 584	31 769	26 254	33 498	11 482	22 384
New Prague city (pt.)	1 213	25.9	1 166	25 135	30 743	27 282	40 658	15 350	23 389
Ottawa township	323	49.8	733	26 751	34 332	31 416	37 688	7 295	17 098
Sharon township	559	48.8	603	28 740	37 318	29 524	39 151	12 910	21 336
Tyrone township	662	46.2	583	33 701	38 462	33 556	38 449	19 291	49 105
Washington township	652	46.5	1 124	31 854	40 102	37 480	43 163	11 501	28 832
Waterville city	1 771	42.4	311	23 550	27 427	30 701	34 442	9 977	14 288
Waterville township	619	45.6	549	25 512	32 670	27 298	34 275	12 644	27 356
Lincoln County	6 890	46.3	197	18 568	19 853	23 559	25 013	8 249	9 621
Alta Vista township	252	48.4	1 433	19 447	31 245	26 080	35 880	3 366	7 233
Arco city	104	48.1	697	14 868	18 816	17 625	26 625	3 953	13 780
Ash Lake township	224	42.9	793	12 643	22 797	14 973	24 606	7 577	15 529
Diamond Lake township	216	41.2	893	19 246	24 003	21 458	27 085	7 644	18 006
Drammen township	180	47.2	935	19 234	28 777	23 270	37 980	1 797	9 102
Hansonville township	150	43.3	692	15 606	19 806	17 822	24 420	6 631	15 825
Hendricks city	684	47.7	893	12 976	16 684	19 471	23 374	6 803	9 087
Hendricks township	255	53.3	635	19 745	24 596	21 784	29 378	6 375	18 305
Hope township	331	50.8	1 142	20 334	31 854	20 945	34 666	3 671	31 076
Ivanhoe city	751	42.5	527	13 105	19 127	23 301	26 376	6 841	9 806
Lake Benton city	693	47.6	551	15 431	18 485	19 467	24 724	6 500	8 776
Lake Benton township	234	44.4	758	21 786	29 286	22 741	30 827	14 174	29 435
Lake Stay township	187	46.5	503	17 855	26 161	23 523	27 841	5 762	15 354
Limestone township	195	43.1	625	19 048	28 541	19 926	31 169	10 329	23 421
Marble township	214	48.1	683	18 134	24 349	19 040	30 521	5 143	18 073
Marshfield township	242	50.0	827	23 640	30 907	26 169	32 581	5 860	25 628
Royal township	271	47.2	895	14 954	20 493	15 678	23 220	3 047	18 419
Shaokatan township	216	43.1	1 155	20 517	26 919	21 921	28 994	13 082	21 084
Tyler city	1 257	44.9	518	17 034	21 333	23 941	27 480	7 823	11 070
Verdi township	234	51.3	683	16 106	21 748	17 426	24 505	10 304	16 696
Lyon County	24 789	34.1	151	24 046	25 308	30 011	31 154	11 674	12 780
Amiret township	285	48.1	819	22 303	30 132	27 721	33 909	11 079	19 631
Balaton city	737	46.9	402	14 642	19 882	23 210	28 283	8 632	11 813
Clifton township	291	48.5	1 520	25 581	32 305	25 837	36 478	5 762	30 558
Coon Creek township	286	49.0	1 157	19 591	24 251	20 703	29 362	14 991	20 009
Cottonwood city	982	49.5	363	23 166	26 443	28 084	32 395	11 846	16 021
Custer township	279	46.2	865	22 060	31 684	25 972	32 096	478	9 522
Eidsvold township	229	47.2	776	18 086	24 822	22 888	27 335	13 122	16 101
Fairview township	513	49.3	503	28 221	32 205	30 787	35 534	9 805	20 702
Florence city	53	43.4	1 263	8 893	15 383	10 089	17 276	3 937	15 532
Garvin city	149	43.0	851	8 874	16 823	15 324	25 176	3 991	8 473
Ghent city	316	44.9	593	17 240	29 959	27 822	34 678	6 579	13 712
Grandview township	345	46.1	754	30 656	34 318	31 840	36 924	6 451	32 141
Island Lake township	250	54.8	663	24 467	37 608	24 965	37 549	5 547	22 003
Lake Marshall township	511	45.8	983	32 837	41 218	39 413	45 985	11 075	17 547
Lucas township	281	53.7	859	26 205	35 585	28 733	37 096	13 020	19 950
Lynd city	287	49.8	592	18 159	23 132	20 207	26 043	15 921	19 267
Lynd township	468	51.9	1 056	36 391	41 690	37 034	42 462	13 615	26 655
Lyons township	211	48.3	606	23 231	29 930	25 890	32 415	7 541	22 593
Marshall city	12 023	19.0	362	23 793	26 673	31 152	34 086	11 389	14 154
Minneota city	1 417	45.9	382	19 439	23 323	25 384	29 968	7 966	11 394
Monroe township	259	47.9	707	25 349	35 184	27 925	37 906	6 302	27 951
Nordland township	267	51.3	820	20 685	26 285	19 805	25 676	5 656	80 008
Rock Lake township	324	55.9	509	24 014	30 767	25 708	31 646	8 765	21 671
Russell city	394	47.5	489	18 108	23 269	23 268	29 617	6 712	11 389
Shelburne township	227	48.5	998	24 049	31 766	24 019	40 062	15 850	50 320
Sodus township	271	46.9	758	20 699	25 588	21 668	26 903	10 336	13 826
Stanley township	294	49.7	694	31 100	38 900	30 251	39 749	35 067	37 433
Taunton city	175	60.6	660	16 108	24 200	17 325	28 010	11 351	14 662
Tracy city	2 059	46.9	359	18 790	21 035	24 008	26 448	8 901	11 678
Vallers township	289	51.6	747	31 229	35 862	31 430	37 380	8 904	32 869
Westerheim township	317	45.4	1 099	25 696	33 315	30 723	35 244	6 293	19 397
McLeod County	32 030	33.3	133	28 965	30 121	34 395	35 551	12 452	13 747
Acoma township	1 040	47.1	650	41 091	46 474	43 816	49 042	8 194	16 288
Bergen township	844	47.7	588	27 279	32 574	27 327	34 383	7 666	28 520
Biscay city	113	54.9	1 026	30 399	42 668	31 646	44 472	6 054	30 848
Brownton city	781	43.3	456	19 600	24 861	26 803	33 352	6 772	10 564
Collins township	495	46.9	879	28 780	36 380	33 266	41 405	6 775	21 418
Glencoe city	4 648	19.8	427	25 829	29 887	31 340	35 226	11 056	16 150
Glencoe township	617	46.8	504	31 939	39 285	33 627	41 202	11 286	22 429
Hale township	992	47.7	520	26 724	30 374	28 775	32 919	8 898	16 313
Hassan Valley township	786	51.5	407	32 988	37 981	35 069	39 264	8 964	30 125
Helen township	884	49.0	562	30 501	35 227	33 645	37 112	10 905	16 833
Hutchinson city	11 523	18.8	364	28 214	30 770	34 614	37 005	12 500	14 943
Hutchinson township	1 069	49.5	611	32 983	39 746	37 616	43 178	10 904	18 794
Lester Prairie city	1 180	48.9	473	24 809	28 844	30 939	37 425	7 836	12 363
Lynn township	734	52.2	515	27 839	35 093	31 978	39 160	8 611	18 335
Penn township	390	50.3	621	24 915	36 619	30 568	37 216	15 613	21 887
Plato city	355	44.8	675	27 948	38 078	34 718	44 130	6 024	13 461
Rich Valley township	701	48.6	441	27 880	34 496	31 695	36 213	10 247	19 506
Round Grove township	349	49.3	731	23 572	28 839	25 503	29 933	3 857	13 643
Silver Lake city	764	50.8	450	21 837	26 661	30 697	37 131	7 595	10 352

TIPSII [UPF] GPH527 CENSUS90 72583600 06/18/92 1:41 PM MACHINE: C DATA:CENSUS90S*PH5TIPSDA27. 06/16/92 17:23:34 TAPE: NONE FRAME: 587
TSF:CENSUS90*92. 06/18/92 10:41:18 UTF:CENSUS90*93. 06/18/92 10:41:18 META:CENSUS90S*PH5TABLES27. 06/18/92 11:26:48

Table 19. **Percent in Sample, Standard Error, and Confidence Bounds for Population Characteristics: 1990**—Con.

[For definitions of terms and meanings of symbols, see text]

State County County Subdivision Place	Persons		Per capita income in 1989 (dollars)—Standard error	Median income in 1989 (dollars)					
				Household		Family		Nonfamily household	
				90-percent confidence bounds		90-percent confidence bounds		90-percent confidence bounds	
	100-percent count	Percent in sample		Lower	Upper	Lower	Upper	Lower	Upper
McLeod County—Con.									
Stewart city	566	45.8	544	18 834	23 235	23 286	31 499	7 976	14 645
Sumter township	515	47.0	916	27 312	35 563	28 597	36 469	5 346	16 924
Winsted city	1 581	44.4	465	24 381	29 200	32 990	37 169	11 540	15 943
Winsted township	1 103	45.9	498	26 656	30 644	28 553	34 070	12 799	17 402
Mahnomen County	5 044	45.7	176	15 993	17 810	19 470	21 428	6 743	8 077
Beaulieu township	133	39.1	1 347	10 782	19 566	9 619	30 842	1 754	19 415
Bejou city	110	54.5	562	5 898	12 601	7 910	17 794	1 970	6 348
Bejou township	119	47.9	934	11 276	29 043	25 554	34 864	1 943	8 057
Chief township	159	55.3	661	16 891	24 354	18 234	24 895	8 888	23 249
Clover township	131	43.5	900	9 277	16 730	9 111	17 133	6 181	18 618
Gregory township	129	47.3	625	19 995	23 864	19 465	23 849	–	10 000
Heier township	160	45.6	2 419	17 073	30 854	18 725	34 706	5 784	25 791
Island Lake township	235	49.4	749	20 746	25 901	21 573	26 986	5 692	30 069
La Garde township	142	28.2	607	11 385	21 669	16 079	23 447	908	19 093
Lake Grove township	199	42.7	462	9 805	15 871	13 485	18 723	5 331	8 358
Mahnomen city	1 154	43.8	367	13 626	17 800	19 720	25 242	6 223	8 105
Marsh Creek township	147	46.9	868	18 235	23 471	18 990	24 212	3 937	11 782
Oakland township	225	48.0	749	10 528	18 121	13 048	19 974	5 523	9 841
Pembina township	517	47.0	507	19 972	27 179	23 780	29 670	6 599	14 084
Popple Grove township	207	49.3	470	21 053	25 394	21 307	27 088	7 941	22 308
Rosedale township	162	46.9	798	14 154	25 462	14 558	26 547	–	10 000
Southeast Mahnomen unorg.	168	45.2	1 033	9 015	16 291	7 959	23 310	2 120	15 232
Twin Lakes township	617	43.1	443	10 096	12 490	9 704	13 197	5 498	11 486
Naytahwaush CDP	378	43.1	544	9 003	12 366	7 901	12 156	3 698	22 569
Waubun city	330	51.5	666	14 158	18 623	16 360	24 552	5 971	9 381
Marshall County	10 993	47.6	124	21 224	22 190	25 423	26 840	9 523	10 764
Agder township	112	49.1	687	15 547	24 271	17 124	25 651	2 000	16 500
Alma township	124	46.0	729	18 970	23 824	20 423	29 154	6 322	21 200
Alvarado city	356	47.2	577	17 582	24 139	23 244	32 329	9 718	14 437
Argyle city	636	48.4	550	20 212	26 534	29 059	35 162	8 596	14 970
Augsburg township	120	43.3	775	11 613	21 049	11 432	25 703	10 484	14 516
Big Woods township	119	52.9	814	31 232	41 082	32 495	41 432	5 523	48 553
Bloomer township	119	47.1	823	28 626	45 165	28 626	45 165	–	–
Boxville township	47	29.8	1 873	18 645	40 313	2 395	41 303	18 697	40 704
Cedar township	113	38.1	1 766	9 714	28 726	15 402	29 056	2 487	30 014
Como township	70	52.9	611	19 967	27 020	20 581	27 419	–	12 500
Comstock township	143	50.3	813	16 889	22 600	20 573	24 240	6 883	16 278
Donnelly township	36	38.9	919	22 076	45 424	14 864	46 318	30 021	32 479
Eagle Point township	82	59.8	445	25 451	31 013	25 451	31 013	–	–
East Park township	16	31.3	2 810	2 464	29 384	27 722	29 778	–	5 000
East Valley township	57	42.1	1 074	15 535	19 679	17 497	19 644	1 247	8 754
Eckvoll township	130	50.8	821	12 412	30 118	14 495	36 339	2 358	12 196
Espelie township	51	35.3	2 779	26 154	32 211	26 314	38 622	25 096	27 404
Excel township	270	41.5	903	21 435	27 718	24 608	37 317	9 710	20 130
Foldahl township	122	47.5	1 330	18 276	23 978	22 195	35 457	10 575	18 031
Fork township	30	50.0	2 400	11 438	31 781	17 999	32 251	–	12 500
Grand Plain township	75	56.0	1 141	17 805	24 491	17 805	24 491	–	–
Grygla city	220	44.1	763	8 593	16 602	15 925	22 350	3 721	7 330
Holt city	88	52.3	1 074	16 870	30 210	20 928	35 629	7 285	19 578
Holt township	184	48.9	807	18 455	25 113	20 676	30 923	6 538	17 707
Huntly township	90	58.9	1 283	9 259	18 987	16 002	22 827	2 177	6 542
Lincoln township	143	46.2	607	18 849	26 691	18 125	26 125	–	42 500
Linsell township	45	57.8	1 354	7 514	36 704	8 904	38 201	5 366	9 634
McCrea township	282	44.7	733	22 100	29 560	24 190	32 296	3 029	11 418
Marsh Grove township	144	51.4	1 163	20 744	25 905	23 693	29 573	5 430	13 965
Middle River city	285	50.5	690	9 275	11 859	11 888	20 906	6 290	9 312
Middle River township	115	46.1	740	20 802	28 930	20 802	28 930	–	–
Moose River township	49	30.6	1 013	17 005	27 491	23 232	33 901	–	17 500
Moylan township	136	54.4	1 657	21 880	32 965	23 303	40 596	5 188	23 162
Mud Lake unorg.	–	–	–	–	–	–	–	–	–
Nelson Park township	195	56.9	663	20 040	28 589	21 827	31 009	3 998	20 002
Newfolden city	345	47.8	528	12 632	17 149	17 540	25 343	5 656	8 833
New Folden township	207	48.8	867	20 261	24 528	20 787	27 387	10 377	20 497
New Maine township	212	45.8	663	14 567	26 299	20 476	31 042	6 984	12 342
New Solum township	304	55.3	482	16 930	22 785	17 134	23 187	4 016	23 320
Oak Park township	190	41.6	2 494	20 175	30 137	29 027	38 682	11 026	21 228
Oslo city	362	52.8	709	16 429	25 678	21 996	30 515	8 901	13 746
Parker township	56	51.8	474	27 750	36 999	27 750	36 999	–	–
Rollis township	131	53.4	926	12 979	21 662	14 494	26 676	2 915	13 128
Sinnott township	62	58.1	1 779	17 032	41 457	20 622	47 503	–	5 000
Spruce Valley township	263	51.3	968	14 482	23 449	18 303	31 018	4 975	7 435
Stephen city	707	50.4	439	21 466	24 564	28 283	34 145	10 241	15 552
Strandquist city	98	43.9	666	7 351	12 673	9 749	14 122	3 584	8 939
Tamarac township	139	45.3	675	26 758	37 363	28 098	37 301	5 628	26 939
Thief Lake township	67	19.4	3 780	11 433	76 749	11 911	85 666	–	22 500
Valley township	213	45.1	782	21 694	34 836	21 741	35 514	500	24 751
Vega township	127	40.2	1 838	25 957	41 029	28 658	50 165	11 143	31 357
Veldt township	50	50.0	909	17 132	30 184	18 639	30 681	–	10 000
Viking city	103	41.7	720	14 510	21 659	17 109	22 214	4 117	25 442
Viking township	178	53.9	662	17 597	26 461	20 607	30 070	3 198	8 721
Wanger township	108	55.6	912	16 286	30 704	25 422	32 259	2 421	8 655
Warren city	1 813	43.9	298	20 435	23 651	27 800	30 973	10 017	12 010
Warrenton township	100	57.0	1 528	27 733	39 884	30 866	47 452	10 498	21 753
West Valley township	145	40.7	1 264	11 344	21 267	13 261	24 347	3 555	9 525
Whiteford township	49	51.0	951	30 562	35 917	31 315	36 580	–	27 500
Wright township	160	49.4	691	8 946	16 854	12 435	23 463	3 874	6 666
Martin County	22 914	30.8	159	23 777	25 046	29 147	30 437	12 466	13 870
Cedar township	268	44.0	1 590	24 476	35 801	27 421	40 039	6 568	30 916
Center Creek township	307	50.2	1 471	24 076	32 555	30 555	35 974	4 073	13 891
Ceylon city	461	55.5	433	17 393	25 342	25 125	28 583	10 041	14 928
Dunnell city	187	47.1	728	14 720	19 724	16 143	22 462	6 459	20 770
East Chain township	375	42.7	685	21 939	30 421	26 324	38 179	10 688	18 893
Elm Creek township	217	43.3	742	23 825	29 690	27 734	35 041	3 794	15 257
Fairmont city	11 265	13.0	418	22 579	25 567	28 942	31 884	12 109	15 336
Fairmont township	277	53.1	788	25 913	34 726	30 770	36 803	3 578	18 384
Fox Lake township	316	46.2	760	20 986	30 921	24 411	33 170	8 821	18 868
Fraser township	331	49.5	556	27 030	31 441	27 752	32 374	12 977	29 284

TIPSII [UPF] GPH527 CENSUS90 72583600 06/18/92 1:41 PM MACHINE: C DATA:CENSUS90S*PH5TIPSDA27. 06/16/92 17:23:34 TAPE: NONE FRAME: 588
TSF:CENSUS90*92. 06/18/92 10:41:18 UTF:CENSUS90*93. 06/18/92 10:41:18 META:CENSUS90S*PH5TABLES27. 06/18/92 11:26:48

Table 19. **Percent in Sample, Standard Error, and Confidence Bounds for Population Characteristics: 1990**—Con.

[For definitions of terms and meanings of symbols, see text]

State County County Subdivision Place	Persons		Per capita income in 1989 (dollars)—Standard error	Median income in 1989 (dollars)					
				Household		Family		Nonfamily household	
				90-percent confidence bounds		90-percent confidence bounds		90-percent confidence bounds	
	100-percent count	Percent in sample		Lower	Upper	Lower	Upper	Lower	Upper
Martin County—Con.									
Galena township	284	47.9	1 540	24 354	31 614	25 237	31 839	15 907	24 890
Granada city	374	44.1	534	14 823	21 298	21 883	30 987	5 583	10 383
Jay township	290	45.5	1 369	26 178	34 203	28 977	35 549	11 134	27 166
Lake Belt township	259	43.6	710	16 193	21 199	16 605	26 081	14 115	20 616
Lake Fremont township	265	54.3	699	26 390	31 983	28 454	35 921	8 595	25 504
Manyaska township	347	46.1	831	23 461	30 289	25 865	34 304	7 570	15 641
Nashville township	280	44.6	1 201	24 342	29 310	25 412	30 735	10 097	23 604
Northrop city	276	51.1	485	17 632	25 697	26 179	32 052	5 185	7 565
Ormsby city (pt.)	52	59.6	887	15 721	28 771	17 466	29 657	6 572	16 387
Pleasant Prairie township	327	50.5	711	18 951	27 662	23 138	32 597	11 238	17 512
Rolling Green township	314	50.0	801	23 249	27 001	24 833	31 209	13 321	19 465
Rutland township	448	48.9	839	26 253	31 142	27 356	32 007	19 827	26 423
Sherburn city	1 105	48.1	318	18 565	22 135	26 577	30 617	10 557	12 558
Silver Lake township	488	47.7	551	24 689	34 782	26 319	36 558	18 095	25 060
Tenhassen township	331	47.1	745	24 990	29 538	28 266	31 267	12 562	17 392
Trimont city	745	45.6	535	20 328	24 054	22 002	31 041	10 254	16 423
Truman city	1 292	47.1	318	19 250	23 089	26 656	29 488	9 514	12 250
Waverly township	282	50.4	1 560	27 595	36 084	27 948	38 302	19 085	36 829
Welcome city	790	49.2	467	20 574	24 854	23 483	27 393	9 592	17 148
Westford township	361	49.9	973	25 451	34 863	31 174	38 253	5 352	14 728
Meeker County	20 846	39.1	138	23 933	25 090	28 491	29 929	10 241	11 555
Acton township	460	47.0	501	21 127	25 144	23 459	27 744	4 346	14 424
Cedar Mills city	80	42.5	1 481	17 677	24 735	17 606	24 735	–	–
Cedar Mills township	520	51.3	516	25 495	31 090	27 092	31 330	14 295	23 909
Collinwood township	844	50.0	520	31 279	35 893	33 539	39 384	17 165	30 143
Cosmos city	610	45.2	427	16 933	21 128	20 931	23 608	7 037	13 918
Cosmos township	269	48.0	892	23 457	30 473	23 160	30 671	5 465	40 005
Danielson township	338	50.9	888	20 380	27 527	20 250	29 250	6 341	24 041
Darwin city	252	52.0	1 433	14 135	21 557	22 025	26 235	5 612	9 933
Darwin township	684	43.0	1 032	27 523	34 237	29 269	36 386	9 650	24 625
Dassel city	1 082	43.3	480	19 422	23 375	27 087	30 970	11 518	14 043
Dassel township	1 000	47.8	615	27 947	32 508	31 516	36 509	14 369	18 485
Eden Valley city (pt.)	417	42.2	636	13 145	19 661	20 649	27 201	6 008	8 470
Ellsworth township	697	52.2	436	27 582	30 742	30 033	33 822	9 554	18 200
Forest City township	617	50.2	513	21 878	27 811	23 460	29 502	7 440	17 800
Forest Prairie township	833	49.0	572	24 742	27 897	25 935	31 255	8 441	22 696
Greenleaf township	654	44.0	587	28 219	35 382	32 403	38 441	11 264	13 870
Grove City city	547	49.7	474	19 008	22 035	25 836	29 998	12 889	16 876
Harvey township	421	48.0	889	25 817	33 549	26 782	37 883	4 490	15 893
Kingston city	131	44.3	1 188	14 074	33 310	27 394	34 401	5 764	13 781
Kingston township	1 064	45.5	399	23 121	26 432	24 839	29 857	6 261	14 145
Litchfield city	6 041	19.9	439	20 334	24 273	27 145	31 411	8 325	10 977
Litchfield township	792	43.8	939	31 190	35 293	34 273	41 106	15 386	22 018
Manannah township	611	46.5	377	22 098	27 188	24 765	28 897	10 626	20 981
Swede Grove township	421	49.2	822	21 340	24 750	21 950	27 209	11 071	21 548
Union Grove township	612	50.0	576	17 590	26 709	23 430	29 045	9 116	14 656
Watkins city	849	41.1	476	16 631	21 696	23 001	27 400	6 141	9 085
Mille Lacs County	18 670	39.7	134	22 115	23 353	26 508	27 891	10 111	11 183
Bock city	115	42.6	677	11 319	24 983	23 630	27 820	5 531	8 490
Bogus Brook township	876	42.9	734	25 878	33 569	27 980	34 734	15 997	25 173
Borgholm township	1 021	38.3	482	23 741	29 308	27 605	32 756	10 454	16 013
Bradbury township	144	39.6	955	17 138	32 217	22 496	33 057	1 306	8 694
Dailey township	193	37.8	860	10 767	17 289	11 143	18 965	7 585	21 321
East Side township	543	42.0	1 109	14 399	17 018	15 555	21 761	8 645	14 702
Foreston city	354	42.1	652	19 448	29 323	23 205	32 460	4 947	17 606
Greenbush township	1 027	46.5	642	29 447	33 902	31 072	35 803	10 127	21 286
Hayland township	295	43.4	832	19 127	31 548	22 801	33 947	5 491	18 628
Isle city	566	45.2	492	12 135	16 876	18 610	26 162	6 670	8 904
Isle Harbor township	416	38.7	836	18 464	24 806	20 249	29 037	8 072	13 643
Kathio township	930	39.2	340	11 447	14 782	12 128	16 236	4 500	10 964
Vineland CDP	438	34.5	260	5 559	8 283	5 144	7 648	1 577	4 601
Lewis township	43	32.6	1 809	3 923	25 898	19 155	43 345	1 325	6 690
Milaca city	2 182	43.1	321	16 787	20 402	25 598	28 209	7 783	9 794
Milaca township	989	40.5	551	26 750	33 045	28 674	35 582	9 448	17 813
Milo township	999	41.6	488	26 001	31 298	27 415	34 012	7 734	17 631
Mudgett township	88	60.2	819	14 013	23 981	13 182	40 568	12 609	14 891
Onamia city	676	41.4	523	11 665	16 253	19 396	28 111	5 875	7 764
Onamia township	517	49.3	852	17 255	22 482	21 083	24 521	7 141	11 932
Page township	440	41.4	728	21 392	24 822	24 182	28 657	6 095	15 021
Pease city	178	41.0	816	17 170	24 228	21 318	35 391	4 647	18 118
Princeton city (pt.)	3 717	29.3	387	22 125	25 460	26 115	29 672	11 163	13 560
Princeton township	1 601	44.3	462	29 489	33 202	31 060	35 636	13 033	19 483
South Harbor township	563	39.3	635	19 179	22 466	20 986	28 162	6 638	15 336
Wahkon city	197	34.5	809	13 131	22 154	14 161	25 912	10 603	17 677
Morrison County	29 604	39.9	107	21 676	22 534	26 226	27 342	9 548	10 550
Agram township	444	45.7	494	23 913	28 901	24 721	29 723	9 412	27 737
Belle Prairie township	1 620	49.3	502	32 589	35 820	34 898	38 339	13 585	20 707
Bellevue township	852	50.2	597	28 068	33 977	31 637	35 452	10 913	17 320
Bowlus city	260	47.7	574	13 255	18 551	18 438	25 312	6 753	11 987
Buckman city	201	39.8	687	15 361	23 139	21 122	30 824	6 463	14 407
Buckman township	716	43.9	594	24 607	32 309	30 275	36 436	7 523	18 213
Buh township	582	49.8	500	23 097	28 321	24 661	29 632	5 679	21 424
Culdrum township	487	50.5	582	20 800	26 800	22 914	29 202	5 707	11 952
Cushing township	502	48.6	566	21 551	27 782	24 711	30 007	8 605	12 924
Darling township	597	46.6	520	24 712	31 599	30 112	33 326	4 716	13 281
Elmdale city	130	49.2	663	13 008	27 617	14 791	28 473	7 524	12 114
Elmdale township	847	49.1	737	22 816	27 472	25 867	31 802	6 343	9 954
Flensburg city	213	46.5	706	10 119	18 274	12 855	22 684	3 977	7 899
Genola city	85	51.8	756	10 896	23 035	8 576	23 735	705	12 148
Granite township	520	55.4	398	22 329	26 170	22 646	26 337	1 510	45 991
Green Prairie township	672	50.6	411	29 928	32 189	31 366	34 528	10 634	21 866
Harding city	76	48.7	2 034	8 147	12 294	10 674	19 261	5 442	9 205
Hillman city	45	51.1	2 321	10 044	16 563	4 124	55 097	–	10 000
Hillman township	167	55.7	1 691	17 475	24 545	17 475	24 545	–	–
Lakin township	334	42.5	633	17 605	27 737	19 366	29 653	6 531	14 930

TIPSII [UPF] GPH527 CENSUS90 72583600 06/18/92 1:41 PM MACHINE: C DATA:CENSUS90S*PH5TIPSDA27. 06/16/92 17:23:34 TAPE: NONE FRAME: 589
TSF:CENSUS90*92. 06/18/92 10:41:18 UTF:CENSUS90*93. 06/18/92 10:41:18 META:CENSUS90S*PH5TABLES27. 06/18/92 11:26:48

Table 19. **Percent in Sample, Standard Error, and Confidence Bounds for Population Characteristics: 1990**—Con.

[For definitions of terms and meanings of symbols, see text]

State County County Subdivision Place	Persons		Per capita income in 1989 (dollars)—Standard error	Median income in 1989 (dollars)					
				Household		Family		Nonfamily household	
				90-percent confidence bounds		90-percent confidence bounds		90-percent confidence bounds	
	100-percent count	Percent in sample		Lower	Upper	Lower	Upper	Lower	Upper
Morrison County—Con.									
Lastrup city	112	51.8	1 178	15 985	27 765	15 639	24 981	10 359	33 094
Leigh township	174	45.4	616	19 303	25 998	20 261	26 735	587	12 207
Little Falls city	7 232	16.4	367	16 272	18 875	19 882	25 088	9 041	11 862
Little Falls township	1 532	45.2	510	30 119	33 887	32 667	37 244	11 294	21 162
Morrill township	608	42.8	838	16 051	20 711	18 015	23 308	4 613	11 672
Motley city (pt.)	441	46.7	631	11 029	14 332	15 231	21 862	5 655	8 341
Motley township	179	45.8	801	15 544	25 978	18 759	28 209	5 031	9 761
Mount Morris township	93	52.7	741	15 982	26 273	15 770	26 538	–	22 500
Parker township	453	42.8	926	21 762	29 665	25 565	32 277	10 205	22 021
Pierz city	1 014	46.7	553	16 153	19 583	20 037	23 508	6 151	9 250
Pierz township	636	46.1	488	27 290	32 921	27 149	32 493	20 966	130 675
Pike Creek township	937	47.4	499	25 990	30 224	29 396	33 099	5 220	8 367
Platte township	369	49.6	1 061	19 766	25 634	23 441	30 423	6 173	9 614
Pulaski township	295	47.1	757	15 963	24 368	22 928	27 834	4 267	6 347
Rail Prairie township	127	39.4	757	19 067	33 294	25 082	33 394	3 683	21 273
Randall city	571	47.5	487	17 797	22 743	22 486	25 884	10 277	12 379
Richardson township	412	48.3	971	20 055	24 115	22 879	27 121	6 497	9 874
Ripley township	607	46.8	397	25 009	29 493	26 382	30 941	15 234	25 666
Rosing township	105	34.3	972	6 412	15 600	10 808	19 229	725	4 276
Royalton city	802	48.5	369	15 048	20 298	19 765	25 188	6 977	10 983
Scandia Valley township	822	47.9	547	21 394	24 243	23 720	27 559	10 573	12 127
Sobieski city	199	53.3	598	13 557	21 804	16 142	24 198	6 266	13 219
Swan River township	759	46.2	590	22 341	27 460	25 750	33 321	10 327	19 108
Swanville city	324	54.3	946	22 391	27 741	27 986	37 154	6 310	11 242
Swanville township	504	45.4	738	19 548	27 761	22 922	31 363	6 951	16 077
Two Rivers township	576	47.7	534	17 470	30 173	29 378	33 005	3 690	7 548
Upsala city	371	43.9	663	15 336	21 313	21 210	27 188	6 890	11 418
Mower County	37 385	29.4	126	23 264	24 261	28 513	29 775	11 782	12 471
Adams city	756	43.1	604	19 233	25 556	27 735	30 332	9 401	12 484
Adams township	458	46.5	639	25 979	33 181	29 878	36 593	6 965	12 013
Austin city	21 907	16.9	237	21 387	23 135	27 037	29 446	11 565	12 754
Austin township	1 779	46.9	474	29 147	32 124	32 204	36 915	10 319	13 771
Bennington township	182	47.3	2 391	17 194	25 482	21 160	26 280	2 664	21 671
Brownsdale city	695	48.1	420	19 445	24 047	23 149	26 526	7 548	13 281
Clayton township	192	44.8	1 724	26 772	41 994	27 949	42 276	13 913	41 558
Dexter city	303	51.8	599	21 586	30 365	28 898	32 494	6 878	16 667
Dexter township	285	47.0	915	22 352	30 232	28 429	35 591	8 579	16 436
Elkton city	142	52.8	831	15 503	27 999	23 830	31 170	7 004	13 589
Frankford township	348	52.9	647	25 943	37 855	35 195	41 049	5 923	19 516
Grand Meadow city	967	46.1	488	22 349	27 090	31 837	35 477	10 571	13 874
Grand Meadow township	338	47.9	904	26 078	32 402	28 638	42 802	3 955	16 364
Lansing township	1 270	47.6	357	24 133	27 383	26 913	33 218	11 786	18 770
Le Roy city	904	48.5	537	18 455	22 077	23 646	30 080	7 260	12 202
Le Roy township	392	44.4	1 092	24 232	28 244	25 452	32 538	10 944	27 570
Lodi township	267	46.1	872	23 382	35 809	25 478	36 543	3 599	56 401
Lyle city	504	45.2	612	16 138	21 783	23 960	29 400	9 231	13 725
Lyle township	419	46.8	620	26 434	29 687	27 589	31 192	17 881	26 695
Mapleview city	206	47.6	502	12 132	18 383	16 428	23 394	5 793	10 671
Marshall township	387	51.2	576	21 785	25 970	22 619	26 709	12 452	21 298
Nevada township	391	53.5	678	26 171	31 902	27 603	33 373	8 029	22 147
Pleasant Valley township	292	51.0	1 125	23 246	29 041	23 282	32 616	3 525	26 475
Racine city	288	44.1	1 034	28 396	37 677	32 738	41 429	5 191	14 580
Racine township	527	45.4	931	32 345	41 187	37 577	42 840	12 217	19 488
Red Rock township	754	49.1	744	24 376	29 999	27 061	31 714	10 982	18 714
Rose Creek city	363	45.7	675	17 426	25 712	25 653	32 933	7 848	12 230
Sargeant city	78	41.0	1 884	14 764	26 070	25 304	44 544	7 009	15 887
Sargeant township	271	42.1	858	27 204	33 855	30 379	37 071	11 263	19 974
Taopi city	83	49.4	827	15 224	29 509	16 828	32 115	5 938	28 722
Udolpho township	487	45.4	482	22 979	28 927	26 566	31 717	13 305	21 992
Waltham city	170	46.5	620	13 713	20 466	16 487	25 642	10 837	14 366
Waltham township	391	46.3	861	24 327	31 953	25 878	33 061	5 853	23 752
Windom township	589	45.7	655	26 378	29 704	28 664	33 156	12 171	17 476
Murray County	9 660	48.2	165	22 116	23 300	26 263	27 516	9 957	11 592
Avoca city	150	46.7	864	12 025	21 725	20 700	27 634	6 478	11 626
Belfast township	214	47.7	900	21 540	28 813	22 529	32 450	4 897	27 603
Bondin township	366	50.5	590	22 331	28 655	22 917	28 784	4 154	34 385
Cameron township	194	41.8	1 841	21 667	37 833	25 708	39 368	5 782	14 047
Chanarambie township	238	50.4	1 437	21 776	26 168	22 800	27 234	5 022	22 481
Chandler city	316	48.7	1 157	22 524	26 912	25 848	31 448	6 887	16 453
Currie city	303	48.5	719	16 109	25 683	25 490	30 769	5 938	11 012
Des Moines River township	213	50.2	982	20 809	29 336	21 497	31 308	11 447	19 036
Dovray city	60	53.3	2 660	10 778	23 689	21 328	38 009	4 004	20 244
Dovray township	217	41.9	1 361	20 625	30 375	24 187	39 954	10 105	14 514
Ellsborough township	189	52.9	1 107	16 875	25 001	20 849	32 856	2 716	7 009
Fenton township	241	50.2	812	19 139	28 907	21 391	32 935	12 869	17 131
Fulda city	1 212	44.6	458	17 671	21 988	24 784	28 381	8 148	12 376
Hadley city	94	59.6	640	22 002	25 999	23 494	27 258	5 806	14 022
Holly township	186	51.1	955	22 208	29 667	22 911	31 063	4 053	30 947
Iona city	158	53.8	534	14 330	20 852	16 453	24 595	3 675	13 569
Iona township	276	52.5	982	19 914	31 752	24 940	36 060	9 128	18 056
Lake Sarah township	289	42.9	913	24 995	30 002	25 435	31 549	15 116	27 384
Lake Wilson city	319	45.5	784	17 217	21 480	18 234	25 479	13 592	18 863
Leeds township	239	44.8	746	23 646	28 042	25 829	30 841	7 063	25 071
Lime Lake township	209	51.7	896	19 057	29 150	20 389	28 889	14 166	31 252
Lowville township	212	43.9	1 701	14 991	25 860	17 624	31 188	2 112	14 526
Mason township	297	54.9	1 705	21 968	30 479	22 759	31 094	11 937	48 063
Moulton township	261	50.2	658	20 878	26 702	21 246	27 049	11 146	35 590
Murray township	221	44.3	830	20 540	29 284	22 765	30 920	3 183	25 909
Shetek township	259	51.4	791	24 254	31 414	25 979	37 281	7 689	30 142
Skandia township	192	48.4	878	17 450	29 350	22 856	31 519	5 553	8 128
Slayton city	2 147	48.1	286	19 748	22 392	26 145	29 206	8 267	10 396
Slayton township	388	51.0	915	24 174	31 862	28 032	32 290	6 009	21 814

TIPSII [UPF] GPH527 CENSUS90 72583600 06/18/92 1:41 PM MACHINE: C DATA:CENSUS90S*PH5TIPSDA27. 06/16/92 17:23:34 TAPE: NONE FRAME: 590
TSF:CENSUS90*92. 06/18/92 10:41:18 UTF:CENSUS90*93. 06/18/92 10:41:18 META:CENSUS90S*PH5TABLES27. 06/18/92 11:26:48

Table 19. **Percent in Sample, Standard Error, and Confidence Bounds for Population Characteristics: 1990**—Con.

[For definitions of terms and meanings of symbols, see text]

State County County Subdivision Place	Persons		Per capita income in 1989 (dollars)—Standard error	Median income in 1989 (dollars)					
				Household		Family		Nonfamily household	
				90-percent confidence bounds		90-percent confidence bounds		90-percent confidence bounds	
	100-percent count	Percent in sample		Lower	Upper	Lower	Upper	Lower	Upper
Nicollet County	28 076	27.0	166	29 778	31 220	35 823	37 220	14 938	16 555
Belgrade township	1 456	42.8	535	37 825	41 709	40 472	43 225	21 141	24 685
Bernadotte township	334	44.9	1 665	29 075	32 450	30 514	42 390	4 932	18 869
Brighton township	183	51.9	1 076	26 099	31 002	27 499	33 126	15 419	21 871
Courtland city	412	43.7	1 344	24 581	34 335	29 181	37 845	9 102	20 823
Courtland township	710	48.0	625	31 596	34 736	32 959	37 017	10 846	22 194
Granby township	296	49.0	736	28 697	36 004	29 259	37 245	12 121	40 190
Lafayette city	462	46.5	457	20 870	25 691	26 057	31 943	10 214	13 287
Lafayette township	747	50.7	546	31 998	36 061	35 136	37 678	9 084	16 911
Lake Prairie township	691	47.3	558	35 733	43 375	39 156	45 588	18 439	35 520
Mankato city (pt.)	9	44.4	–	–	100 000	–	100 000	–	–
New Sweden township	356	48.9	628	29 004	34 390	29 262	34 122	6 748	36 290
Nicollet city	795	51.2	528	26 093	28 884	29 247	32 979	12 873	17 092
Nicollet township	563	46.7	752	23 661	31 775	25 228	32 659	6 705	18 952
North Mankato city (pt.)	10 164	19.3	390	30 763	33 883	36 496	39 809	15 659	19 424
Oshawa township	471	47.6	763	35 472	42 720	38 741	44 701	18 645	30 782
Ridgely township	139	42.4	715	22 102	31 239	27 569	33 578	13 633	21 367
St. Peter city	9 421	17.3	297	24 843	27 955	34 013	38 165	11 401	15 482
Traverse township	338	47.3	1 208	21 554	31 292	29 203	37 464	3 740	11 595
West Newton township	529	47.8	909	26 977	35 773	30 223	36 978	7 443	28 345
Nobles County	20 098	33.0	144	22 316	23 655	27 720	29 135	11 718	12 865
Adrian city	1 141	49.0	335	19 806	23 069	25 806	28 934	10 824	13 342
Bigelow city	232	49.1	599	17 456	24 766	22 505	28 327	8 554	16 676
Bigelow township	401	52.9	643	24 431	32 246	25 849	36 238	10 991	30 283
Bloom township	242	52.1	590	20 048	29 616	24 320	34 770	9 405	16 535
Brewster city	532	44.0	467	19 844	25 709	24 994	29 065	10 132	15 174
Dewald township	345	42.9	607	27 767	33 721	28 036	33 691	7 387	39 854
Dundee city	107	51.4	1 553	11 673	26 780	19 315	31 062	3 572	12 143
Elk township	308	44.5	1 007	21 692	29 157	25 443	30 696	13 785	18 944
Ellsworth city	580	46.4	581	14 662	19 460	18 567	25 007	5 409	8 818
Graham Lakes township	262	49.2	1 190	25 578	36 806	26 567	38 899	3 920	28 040
Grand Prairie township	272	47.1	763	22 101	29 384	22 845	29 803	5 286	33 510
Hersey township	268	51.5	674	25 027	32 757	25 874	34 032	9 144	27 918
Indian Lake township	283	41.7	890	18 939	26 341	22 468	30 018	6 976	15 584
Kinbrae city	18	55.6	1 785	4 798	32 601	28 161	34 339	1 322	11 839
Larkin township	245	46.5	632	21 594	28 551	23 183	29 696	7 276	21 671
Leota township	504	50.6	507	16 547	21 247	18 787	22 132	9 029	13 612
Lismore city	248	53.6	704	19 735	31 418	24 646	32 433	8 461	19 690
Lismore township	246	39.8	1 156	24 757	29 990	26 618	31 596	1 649	23 077
Little Rock township	261	48.7	821	20 810	26 465	22 041	31 047	1 819	17 727
Lorain township	333	44.4	817	25 641	36 443	30 462	40 873	10 458	17 834
Olney township	205	43.4	964	21 632	27 986	23 342	30 827	5 952	19 724
Ransom township	332	41.3	676	20 324	25 411	20 963	26 488	3 545	21 456
Round Lake city	463	48.6	601	17 090	21 658	23 690	29 793	7 767	11 524
Rushmore city	381	44.4	514	18 489	21 650	18 918	23 198	7 728	20 430
Seward township	275	46.5	905	27 559	32 097	30 299	39 028	7 290	17 231
Summit Lake township	400	49.5	709	21 370	30 270	24 532	33 436	7 456	20 614
Westside township	292	50.0	710	19 574	33 551	21 108	34 517	3 711	40 645
Wilmont city	351	51.6	527	16 967	23 927	27 914	32 711	6 690	10 357
Wilmont township	263	51.7	743	20 146	35 160	21 747	35 612	13 187	35 751
Worthington city	9 977	18.2	331	21 410	23 876	27 552	30 612	11 576	13 797
Worthington township	331	47.1	1 178	27 602	37 432	31 846	42 942	14 438	19 694
Norman County	7 975	48.1	157	20 672	21 805	25 609	27 216	9 196	10 854
Ada city	1 708	51.2	316	18 429	21 296	27 605	30 833	9 396	12 225
Anthony township	113	48.7	1 241	22 430	41 424	26 252	52 298	6 891	20 711
Bear Park township	223	48.0	680	17 619	24 076	18 538	25 896	2 680	12 543
Borup city	119	53.8	765	11 061	22 784	14 117	24 817	5 331	7 974
Flom township	250	44.8	627	15 537	21 158	19 100	26 583	3 930	10 772
Fossum township	195	50.8	1 806	20 733	24 343	22 016	28 924	5 757	17 952
Gary city	200	42.0	588	10 060	18 243	9 300	17 595	8 522	19 707
Good Hope township	72	48.6	1 013	16 947	25 553	17 263	25 237	660	47 171
Green Meadow township	148	39.2	794	18 078	26 729	18 470	31 530	5 856	26 117
Halstad city	611	46.2	592	17 830	22 257	25 209	34 184	6 489	9 272
Halstad township	174	57.5	751	27 549	34 461	27 796	34 263	12 226	37 774
Hegne township	71	47.9	1 572	14 914	26 336	17 762	48 487	10 133	19 912
Hendrum city	309	42.4	565	14 866	29 330	18 877	28 985	7 110	30 506
Hendrum township	158	48.1	689	21 988	32 531	22 398	30 255	669	58 998
Home Lake township	192	50.5	739	19 103	35 748	27 208	37 792	5 146	16 191
Lake Ida township	176	50.0	1 025	26 622	39 256	29 148	41 960	7 148	17 392
Lee township	171	49.7	1 145	14 235	24 897	18 026	29 184	1 190	18 217
Lockhart township	83	48.2	1 151	13 926	31 435	25 938	33 437	4 908	13 819
McDonaldsville township	260	51.5	1 192	30 354	36 968	30 429	38 107	15 663	36 837
Mary township	134	42.5	902	21 266	32 492	27 041	36 709	6 074	16 594
Perley city	132	47.0	1 154	15 990	27 517	22 129	30 371	2 724	15 915
Pleasant View township	136	50.7	752	26 042	33 125	29 444	39 028	9 919	26 263
Rockwell township	105	49.5	1 098	17 666	24 338	18 381	26 477	5 581	14 476
Shelly city	225	52.9	697	13 634	18 419	16 063	23 006	5 229	12 792
Shelly township	148	41.9	1 601	21 130	30 685	23 733	32 089	13 390	24 943
Spring Creek township	94	56.4	745	18 091	27 546	18 016	29 312	6 301	21 845
Strand township	148	51.4	1 036	17 226	27 829	22 414	29 569	3 296	11 402
Sundal township	184	45.1	1 779	17 141	23 930	16 595	24 203	–	20 000
Twin Valley city	821	45.2	542	15 955	19 729	22 860	26 845	6 072	10 409
Waukon township	170	45.9	1 023	19 019	25 394	19 547	27 040	10 641	46 218
Wild Rice township	369	43.6	564	18 568	24 185	23 214	29 168	7 226	15 571
Winchester township	76	50.0	1 771	9 941	25 055	17 896	26 709	4 033	62 901
Olmsted County	106 470	19.8	139	35 335	36 243	42 569	43 824	18 842	20 075
Byron city	2 441	45.4	339	37 025	40 594	40 320	43 178	12 481	17 523
Cascade township	3 128	18.6	830	41 402	51 665	49 888	57 473	16 576	30 812
Chatfield city (pt.)	977	46.0	476	28 264	33 749	31 198	40 216	7 444	15 618
Dover city	416	50.7	532	22 711	27 475	27 279	34 677	8 281	17 920
Dover township	464	46.1	520	24 671	31 743	25 221	33 308	14 107	26 697
Elmira township	346	43.4	745	26 212	35 803	30 967	40 700	7 446	24 753
Eyota city	1 448	48.3	371	29 560	32 510	34 172	38 053	10 297	13 968
Eyota township	527	46.3	932	29 851	39 122	31 168	41 523	14 677	31 573
Farmington township	571	49.6	963	32 243	40 449	37 578	46 072	13 465	17 451
Haverhill township	1 467	47.2	836	44 038	52 005	50 020	58 192	20 789	21 939

TIPSII [UPF] GPH527 CENSUS90 72583600 06/18/92 1:41 PM MACHINE: C DATA:CENSUS90S*PH5TIPSDA27. 06/16/92 17:23:34 TAPE: NONE FRAME: 591
TSF:CENSUS90*92. 06/18/92 10:41:18 UTF:CENSUS90*93. 06/18/92 10:41:18 META:CENSUS90S*PH5TABLES27. 06/18/92 11:26:48

Table 19. **Percent in Sample, Standard Error, and Confidence Bounds for Population Characteristics: 1990**—Con.

[For definitions of terms and meanings of symbols, see text]

State County County Subdivision Place	Persons		Per capita income in 1989 (dollars)—Standard error	Median income in 1989 (dollars)					
				Household		Family		Nonfamily household	
				90-percent confidence bounds		90-percent confidence bounds		90-percent confidence bounds	
	100-percent count	Percent in sample		Lower	Upper	Lower	Upper	Lower	Upper
Olmsted County—Con.									
High Forest township	964	46.8	493	32 479	39 412	36 672	46 538	9 497	13 137
Kalmar township	1 271	46.4	671	38 854	44 250	41 950	46 637	9 135	21 405
Marion township	5 960	11.5	501	36 342	41 999	40 561	45 106	9 477	21 917
New Haven township	1 201	48.9	633	40 290	44 635	42 059	49 069	11 193	25 329
Orion township	616	47.1	706	28 793	34 087	30 085	35 286	12 308	33 268
Oronoco city	727	43.2	946	35 059	42 738	40 452	46 783	8 488	32 773
Oronoco township	2 026	16.2	849	36 556	45 737	39 479	48 942	14 142	32 201
Pine Island city (pt.)	–	–	–	–	–	–	–	–	–
Pleasant Grove township	741	40.6	569	28 279	33 332	32 012	38 708	12 511	19 437
Quincy township	385	49.6	757	20 695	30 046	25 395	31 915	7 980	17 722
Rochester city	70 745	14.2	207	34 182	35 553	42 558	44 549	19 254	20 840
Rochester township	3 226	16.1	1 691	56 296	68 641	60 087	73 552	21 081	38 592
Rock Dell township	643	49.3	613	30 232	36 926	33 099	45 128	10 368	25 233
Salem township	1 056	47.3	699	33 844	41 317	37 814	45 201	10 085	18 736
Stewartville city	4 520	23.8	402	30 307	33 007	34 911	40 647	11 988	15 821
Viola township	604	47.7	584	27 378	35 899	29 848	37 576	13 352	23 936
Otter Tail County	50 714	38.2	82	21 564	22 253	26 461	27 149	9 839	10 509
Aastad township	236	50.0	720	27 140	36 720	30 251	37 400	25 093	27 407
Amor township	422	35.8	539	14 357	20 634	19 220	28 280	6 492	11 314
Aurdal township	1 310	45.5	623	32 212	37 596	33 232	39 187	19 823	31 212
Battle Lake city	698	36.0	567	11 747	16 263	16 733	23 588	5 823	7 826
Blowers township	325	59.4	355	14 713	18 075	14 277	19 657	8 194	16 450
Bluffton city	187	43.9	682	15 220	25 570	19 964	28 022	7 086	18 399
Bluffton township	436	39.2	685	18 189	23 567	19 501	24 635	5 163	11 298
Buse township	602	46.7	747	25 104	30 961	30 196	33 922	5 749	11 150
Butler township	281	42.0	847	20 981	25 806	23 289	28 395	10 578	15 255
Candor township	424	42.5	955	17 440	24 855	22 714	26 742	6 192	12 149
Carlisle township	242	47.1	730	20 843	32 892	21 723	35 554	3 722	17 209
Clitherall city	109	48.6	961	7 736	19 344	12 936	26 376	2 238	9 886
Clitherall township	437	43.5	637	18 636	23 409	20 873	27 627	10 325	14 749
Compton township	758	45.4	387	20 985	26 050	22 231	28 206	5 743	14 158
Corliss township	415	45.1	1 519	19 372	26 543	21 299	30 551	5 665	11 143
Dalton city	234	45.7	646	11 938	20 244	21 920	30 777	7 400	11 141
Dane Prairie township	872	49.5	628	27 476	35 099	31 478	36 658	10 251	15 099
Dead Lake township	338	46.2	756	15 958	25 844	16 334	27 833	8 648	25 072
Deer Creek city	303	40.6	677	10 341	16 112	14 182	25 344	5 303	10 766
Deer Creek township	348	42.2	625	19 160	24 176	20 555	28 149	5 944	19 784
Dent city	177	48.6	394	8 848	14 831	12 757	22 831	5 629	8 511
Dora township	494	47.6	636	18 434	25 450	21 225	27 770	6 645	15 472
Dunn township	602	47.7	852	22 296	26 185	25 590	30 806	6 624	12 373
Eagle Lake township	326	44.5	596	16 737	21 049	16 135	20 503	12 910	25 636
Eastern township	262	50.8	1 566	13 943	19 367	16 988	25 796	5 815	11 125
Edna township	725	44.3	467	25 444	29 283	27 522	31 615	6 171	13 556
Effington township	304	43.1	600	17 123	24 268	19 556	29 980	3 350	12 650
Elizabeth city	152	49.3	806	16 366	24 768	23 107	32 257	7 870	12 432
Elizabeth township	590	52.9	639	30 093	35 807	30 908	37 388	21 001	34 244
Elmo township	330	51.5	537	14 586	20 703	16 826	22 758	4 805	9 308
Erhard city	181	45.3	732	15 848	25 392	17 436	28 484	5 134	9 244
Erhards Grove township	406	44.8	514	24 052	29 871	28 012	33 771	7 154	16 927
Everts township	586	39.4	856	20 086	27 172	22 013	32 549	8 616	15 358
Fergus Falls city	12 362	17.4	272	21 477	24 035	28 723	31 381	10 409	12 134
Fergus Falls township	1 205	47.4	512	34 734	40 079	35 507	41 305	12 416	33 403
Folden township	258	46.1	558	10 230	16 411	11 557	18 762	4 815	11 573
Friberg township	650	32.8	1 106	19 806	26 605	21 354	30 345	11 624	18 376
Girard township	555	42.5	768	17 644	21 943	20 497	24 088	11 045	14 439
Gorman township	389	41.6	879	22 446	30 362	26 264	33 314	9 794	25 591
Henning city	738	44.4	512	9 828	12 513	15 612	22 403	6 047	7 544
Henning township	376	42.8	460	17 923	25 574	20 698	26 632	4 399	8 863
Hobart township	627	48.0	592	19 974	24 228	21 195	27 067	10 723	17 832
Homestead township	338	43.8	700	17 208	22 750	18 751	26 249	6 840	12 839
Inman township	278	41.7	607	13 070	19 868	14 441	25 305	6 270	16 923
Leaf Lake township	404	46.3	613	22 053	24 647	23 750	28 752	6 580	13 336
Leaf Mountain township	301	38.5	840	10 649	18 558	14 738	23 262	5 597	8 900
Lida township	529	49.7	539	23 852	28 683	26 561	31 117	11 098	16 311
Maine township	572	44.1	536	18 617	23 353	20 174	24 764	12 061	21 470
Maplewood township	259	42.9	905	14 838	22 626	19 031	25 727	6 046	16 550
Newton township	738	43.6	478	21 482	26 911	25 323	32 032	4 114	9 759
New York Mills city	940	41.5	580	15 656	19 592	22 619	26 742	6 424	8 642
Nidaros township	270	41.5	799	19 656	22 448	21 208	24 371	9 214	17 363
Norwegian Grove township	339	49.6	489	25 716	29 404	26 708	29 809	4 824	30 117
Oak Valley township	378	43.4	1 154	10 425	15 971	11 434	19 222	5 196	11 408
Orwell township	164	42.7	2 565	25 468	32 032	26 525	41 398	792	24 605
Oscar township	213	54.9	769	19 296	30 563	25 187	33 209	3 594	11 625
Ottertail city	313	50.8	592	16 944	22 919	19 690	28 837	5 003	9 989
Otter Tail township	363	43.8	1 106	17 690	24 321	18 868	26 107	6 477	12 321
Otto township	456	43.0	536	15 967	23 046	20 619	27 302	6 264	13 609
Paddock township	368	35.9	894	18 357	23 995	19 559	25 228	2 631	7 764
Parkers Prairie city	956	39.9	442	12 381	17 443	19 117	23 971	5 753	7 476
Parkers Prairie township	273	41.4	959	20 019	23 443	18 920	23 296	20 665	41 835
Pelican township	685	48.0	666	23 389	29 610	23 495	31 120	11 802	28 344
Pelican Rapids city	1 886	46.0	303	16 768	19 976	23 252	26 133	7 749	10 177
Perham city	2 075	45.6	335	16 497	18 831	25 178	27 718	7 997	9 970
Perham township	774	44.3	546	21 599	26 345	23 728	28 911	12 060	17 394
Pine Lake township	513	43.1	877	22 095	30 763	28 358	32 239	7 175	18 111
Richville city	121	50.4	1 045	9 812	18 211	14 269	25 313	3 008	12 613
Rothsay city (pt.)	190	48.9	939	15 297	19 661	19 041	27 306	5 817	8 622
Rush Lake township	777	44.7	508	21 507	25 789	23 512	28 117	9 446	16 354
St. Olaf township	361	45.7	663	23 145	26 986	24 787	32 651	5 305	8 480
Scambler township	440	50.2	939	20 496	26 236	22 160	27 324	8 513	14 402
Star Lake township	330	40.6	647	14 237	21 533	20 733	28 352	4 832	11 397
Sverdrup township	624	47.3	504	22 048	27 201	26 814	30 135	5 342	11 573
Tordenskjold township	452	47.3	804	21 392	25 602	22 335	26 741	12 198	21 241
Trondhjem township	168	50.0	1 236	23 108	27 567	23 610	31 224	2 547	26 227
Tumuli township	384	49.7	529	25 916	33 978	33 995	40 040	7 909	19 318
Underwood city	284	47.9	794	16 493	25 611	23 875	30 903	5 659	9 741
Urbank city	73	53.4	1 857	13 772	26 031	16 256	30 829	2 538	16 828
Vergas city	287	44.3	655	11 914	17 390	16 154	19 859	6 402	10 577
Vining city	84	44.0	1 051	11 271	18 707	14 305	32 917	3 903	10 671

TIPSII [UPF] GPH527 CENSUS90 72583600 06/18/92 1:41 PM MACHINE: C DATA:CENSUS90S*PH5TIPSDA27. 06/16/92 17:23:34 TAPE: NONE FRAME: 592
TSF:CENSUS90*92. 06/18/92 10:41:18 UTF:CENSUS90*93. 06/18/92 10:41:18 META:CENSUS90S*PH5TABLES27. 06/18/92 11:26:48

Table 19. **Percent in Sample, Standard Error, and Confidence Bounds for Population Characteristics: 1990**—Con.

[For definitions of terms and meanings of symbols, see text]

State County County Subdivision Place	Persons		Per capita income in 1989 (dollars)—Standard error	Median income in 1989 (dollars)					
				Household		Family		Nonfamily household	
				90-percent confidence bounds		90-percent confidence bounds		90-percent confidence bounds	
	100-percent count	Percent in sample		Lower	Upper	Lower	Upper	Lower	Upper
Otter Tail County—Con.									
Wadena city (pt.)	22	72.7	677	23 777	41 734	23 777	41 734	–	–
Western township	150	36.7	896	13 656	22 382	14 965	25 044	3 171	32 622
Woodside township	310	47.4	1 184	11 738	19 866	16 215	21 082	4 584	10 417
Pennington County	13 306	30.1	197	20 913	22 228	26 544	28 290	10 083	11 346
Black River township	89	40.4	948	12 374	20 917	19 651	24 099	5 556	13 843
Bray township	80	57.5	977	18 977	33 523	19 349	36 301	1 850	34 075
Clover Leaf township	70	51.4	1 165	13 023	31 716	9 747	32 729	–	15 000
Deer Park township	147	42.2	838	16 409	23 527	19 031	26 734	2 796	14 705
Goodridge city	115	51.3	1 362	7 052	16 825	9 819	20 287	2 518	6 756
Goodridge township	63	47.6	1 186	27 918	34 164	29 295	42 660	3 220	33 390
Hickory township	105	44.8	601	16 228	19 832	16 039	19 346	–	27 500
Highlanding township	188	45.7	500	18 457	25 367	20 697	26 693	10 799	17 604
Kratka township	131	46.6	2 947	11 674	20 826	12 409	32 560	6 227	21 435
Mayfield township	87	37.9	775	12 499	32 500	18 435	33 442	–	5 000
Norden township	362	46.4	536	24 769	29 919	27 044	32 001	4 408	9 565
North township	669	42.8	966	30 216	34 932	31 386	36 949	12 293	29 267
Numedal township	119	48.7	1 069	12 250	29 000	19 235	30 574	783	9 218
Polk Centre township	61	52.5	1 272	25 320	34 680	25 320	34 680	–	–
Reiner township	110	40.0	1 073	14 928	25 679	15 151	26 724	5 138	22 361
River Falls township	225	44.4	1 902	23 589	36 365	24 355	37 246	12 703	27 297
Rocksbury township	1 128	45.7	523	30 814	35 822	35 049	38 363	12 542	18 560
St. Hilaire city	298	52.0	542	17 064	23 261	20 336	25 457	8 451	18 374
Sanders township	300	50.3	427	27 247	31 618	28 997	32 135	11 429	27 381
Silverton township	196	47.4	894	30 207	34 655	31 733	40 042	3 269	25 865
Smiley township	451	43.0	1 113	27 296	34 439	30 225	35 698	11 547	24 766
Star township	185	44.9	1 103	11 981	16 769	12 420	17 390	3 184	13 408
Thief River Falls city	8 010	19.6	301	17 683	20 557	24 887	27 316	9 082	11 126
Wyandotte township	117	46.2	1 684	12 382	35 665	12 088	36 912	9 034	42 731
Pine County	21 264	39.5	114	20 669	21 713	25 527	26 735	8 747	9 871
Arlone township	284	32.7	2 972	24 438	41 399	29 473	43 764	5 118	19 906
Arna township	85	34.1	671	8 684	16 415	12 551	18 299	5 494	8 679
Askov city	343	46.4	579	10 472	13 620	16 408	22 421	5 999	8 416
Barry township	527	35.5	723	19 174	31 028	20 309	33 455	4 836	26 742
Birch Creek township	230	32.6	1 268	17 078	30 152	26 688	40 210	5 595	27 777
Bremen township	147	31.3	1 587	13 076	28 657	13 064	29 517	2 723	31 592
Brook Park city	125	32.8	1 061	16 012	22 202	16 041	29 167	4 945	19 424
Brook Park township	373	23.9	601	12 041	21 388	12 411	22 430	4 192	16 654
Bruno city	89	27.0	1 136	11 880	34 367	23 199	35 276	–	12 500
Bruno township	138	40.6	918	15 068	18 494	15 732	20 744	6 787	15 865
Chengwatana township	597	43.6	647	19 160	27 752	21 108	29 566	5 700	8 917
Clover township	163	35.0	1 314	17 748	31 565	19 917	35 276	3 339	10 831
Crosby township	71	15.5	2 236	5 508	40 682	21 633	41 847	258	9 807
Danforth township	65	32.3	1 162	9 891	33 143	17 277	33 861	–	5 000
Dell Grove township	600	47.2	748	21 823	28 456	26 234	30 881	8 293	14 362
Denham city	36	22.2	1 229	5 771	23 392	5 083	24 878	–	15 000
Finlayson city	242	43.0	758	9 903	16 310	13 949	21 776	5 212	8 085
Finlayson township	401	42.6	421	16 031	20 556	14 803	21 526	15 000	20 000
Fleming township	91	37.4	1 491	10 593	21 133	13 532	31 613	3 459	10 771
Henriette city	78	51.3	853	14 188	26 353	14 744	30 540	2 371	21 710
Hinckley city	946	44.9	389	15 637	18 683	22 841	26 682	7 861	10 486
Hinckley township	683	41.1	614	21 860	28 531	25 871	35 904	8 625	14 186
Kerrick city	56	16.1	1 268	10 772	17 273	14 044	31 471	5 137	12 451
Kerrick township	290	42.8	618	17 235	28 579	21 222	31 023	2 906	19 014
Kettle River township	367	42.0	832	12 401	21 463	15 521	29 985	5 128	11 200
Mission Creek township	500	41.0	756	19 478	26 017	20 337	26 304	7 588	14 652
Munch township	161	38.5	1 161	18 781	33 271	23 181	38 409	6 595	19 315
New Dosey township	53	32.1	9 295	10 950	24 014	14 102	24 671	–	10 000
Nickerson township	141	45.4	689	20 709	32 531	22 274	32 597	11 603	33 717
Norman township	165	43.6	1 029	20 955	32 135	21 763	34 566	5 845	12 224
Ogema township	264	31.4	1 100	6 120	14 974	8 434	20 188	1 126	4 430
Park township	32	43.8	799	7 133	19 615	8 529	25 510	–	10 000
Partridge township	485	51.3	442	18 588	24 954	19 706	27 131	3 710	14 797
Pine City city	2 613	44.5	286	16 254	19 228	24 408	27 273	7 217	8 845
Pine City township	950	45.7	618	25 931	33 449	29 326	36 737	12 765	17 103
Pine Lake township	469	39.2	645	22 620	30 935	26 578	33 778	7 034	12 637
Pokegama township	1 847	41.0	355	23 924	27 316	27 442	29 931	8 703	15 028
Rock Creek city	1 040	46.5	380	22 890	27 450	25 009	30 569	9 061	15 240
Royalton township	773	44.4	443	25 095	28 581	25 418	30 181	11 810	25 259
Rutledge city	152	23.0	1 125	7 891	31 003	19 168	38 749	5 317	8 825
Sandstone city	2 057	23.0	512	16 386	23 147	17 792	29 359	6 711	10 137
Sandstone township	582	39.0	603	21 852	28 731	26 066	33 385	7 926	16 339
Sturgeon Lake city	230	46.5	739	15 799	28 669	23 834	33 870	5 400	8 297
Sturgeon Lake township	415	34.0	719	16 443	25 897	16 736	31 691	9 272	22 745
Willow River city	284	40.5	704	11 329	14 099	13 401	25 837	6 441	10 906
Wilma township	52	17.3	907	5 545	11 616	6 184	21 637	2 737	11 132
Windemere township	972	39.9	489	22 567	26 882	25 332	30 414	7 696	18 169
Pipestone County	10 491	35.0	195	19 992	21 480	26 045	27 877	9 006	10 794
Aetna township	220	50.5	727	15 994	22 514	15 535	24 554	12 055	22 178
Altona township	210	41.0	954	12 910	19 403	14 444	26 391	7 532	13 804
Burke township	292	45.5	789	23 254	32 182	23 789	34 297	6 757	31 345
Eden township	279	42.3	929	20 744	27 076	21 917	30 031	15 864	23 847
Edgerton city	1 106	45.1	483	21 594	24 954	25 994	30 102	7 818	12 417
Elmer township	297	53.9	478	21 841	28 690	23 222	30 532	2 850	21 075
Fountain Prairie township	200	46.5	1 966	16 969	29 700	22 966	31 441	7 327	16 906
Grange township	259	50.2	675	25 492	30 511	27 737	35 954	14 492	21 510
Gray township	258	52.3	1 715	20 320	25 717	21 434	29 631	10 223	21 083
Hatfield city	66	37.9	1 133	22 713	27 409	21 710	26 974	3 420	30 790
Holland city	216	48.6	575	8 833	16 855	13 929	21 786	5 403	8 588
Ihlen city	101	42.6	869	16 156	23 603	16 501	28 499	7 531	23 095
Jasper city (pt.)	524	48.9	461	17 195	21 821	21 166	26 561	10 468	15 086
Osborne township	394	44.4	667	19 929	26 656	19 721	27 113	–	22 500
Pipestone city	4 554	19.1	397	17 137	21 708	27 475	30 511	7 752	10 682
Rock township	207	50.7	1 565	13 113	19 718	13 496	26 260	3 015	16 986
Ruthton city	328	46.0	615	11 383	15 365	16 691	19 863	5 152	8 968
Sweet township	376	51.1	954	25 342	33 066	28 031	36 792	13 215	21 070
Trosky city	120	43.3	1 076	22 641	41 109	24 612	41 638	2 827	43 587
Troy township	325	51.1	1 130	19 050	30 355	19 851	30 884	6 242	17 422

TIPSII [UPF] GPH527 CENSUS90 72583600 06/18/92 1:41 PM MACHINE: C DATA:CENSUS90S*PH5TIPSDA27. 06/16/92 17:23:34 TAPE: NONE FRAME: 593
TSF:CENSUS90*92. 06/18/92 10:41:18 UTF:CENSUS90*93. 06/18/92 10:41:18 META:CENSUS90S*PH5TABLES27. 06/18/92 11:26:48

Table 19. **Percent in Sample, Standard Error, and Confidence Bounds for Population Characteristics: 1990**—Con.

[For definitions of terms and meanings of symbols, see text]

State County County Subdivision Place	Persons		Per capita income in 1989 (dollars)—Standard error	Median income in 1989 (dollars)					
				Household		Family		Nonfamily household	
				90-percent confidence bounds		90-percent confidence bounds		90-percent confidence bounds	
	100-percent count	Percent in sample		Lower	Upper	Lower	Upper	Lower	Upper
Pipestone County—Con.									
Woodstock city	159	40.9	1 440	9 104	17 555	17 531	24 928	4 801	6 641
Polk County	32 498	33.0	109	22 099	23 142	27 697	29 048	10 604	11 628
Andover township	159	46.5	1 735	22 964	37 822	26 100	50 539	3 706	23 610
Angus township	136	47.1	2 931	27 908	40 434	34 686	45 314	16 357	22 357
Badger township	150	52.7	982	13 062	18 876	14 885	26 479	5 850	16 723
Belgium township	106	50.9	756	20 367	27 133	22 741	29 276	5 529	17 018
Beltrami city	137	51.1	874	14 756	27 640	26 814	30 572	5 369	8 229
Brandsvold township	261	42.9	1 016	16 904	24 360	18 720	37 544	6 270	18 449
Brandt township	65	56.9	1 924	22 832	62 034	22 832	62 034	–	–
Brislet township	76	53.9	907	17 014	27 986	18 444	29 056	55	4 946
Bygland township	300	50.7	581	24 363	29 106	24 353	30 210	15 943	42 807
Chester township	78	53.8	824	16 254	28 328	18 378	32 804	10 460	17 040
Climax city	264	52.3	723	17 230	22 449	21 188	29 059	7 283	18 126
Columbia township	402	35.8	836	15 653	20 433	17 022	24 055	5 190	10 315
Crookston city	8 119	17.4	303	22 142	25 632	28 564	31 882	10 867	14 603
Crookston township	484	42.6	543	28 843	35 092	30 397	38 088	11 426	23 943
East Grand Forks city	8 658	24.3	274	23 629	26 342	29 509	32 626	11 240	14 576
Eden township	204	47.1	826	15 972	24 369	19 614	27 309	5 240	11 673
Erskine city	422	42.2	567	9 434	15 031	14 611	26 158	6 045	8 943
Esther township	209	42.6	804	31 708	40 738	32 945	40 690	12 212	41 026
Euclid township	184	48.4	773	23 401	28 198	25 511	33 154	3 854	25 378
Fairfax township	221	46.6	883	24 062	38 751	35 115	42 145	9 144	24 688
Fanny township	126	44.4	909	20 584	42 619	21 013	42 726	13 141	44 145
Farley township	58	56.9	2 322	18 424	33 131	18 078	34 422	7 245	33 515
Fertile city	853	45.7	386	13 328	16 401	21 264	27 763	8 142	10 681
Fisher city	413	46.7	571	24 028	30 319	27 709	35 282	6 684	12 731
Fisher township	164	54.3	1 809	32 135	47 682	35 748	49 065	5 978	35 950
Fosston city	1 529	43.9	311	13 997	16 267	19 628	23 166	6 148	8 168
Garden township	261	44.1	641	18 650	28 850	21 796	32 948	8 832	11 798
Garfield township	412	48.3	818	22 076	31 507	24 242	33 035	6 991	15 816
Gentilly township	344	52.3	608	21 062	28 860	24 948	32 510	6 141	12 286
Godfrey township	315	45.7	1 130	20 266	28 135	20 716	28 541	2 405	55 191
Grand Forks township	222	42.3	1 099	31 580	37 297	35 704	38 705	17 526	19 974
Grove Park township	269	45.7	517	15 951	20 122	17 619	22 394	2 393	7 117
Gully city	128	39.8	980	8 060	22 070	20 522	27 212	4 635	7 344
Gully township	114	50.0	973	12 837	22 019	20 769	33 943	5 313	9 614
Hammond township	64	71.9	1 449	22 285	32 215	25 643	41 238	1 133	14 623
Helgeland township	59	54.2	1 289	14 787	33 546	15 848	35 201	1 249	26 564
Higdem township	105	53.3	1 324	25 502	39 199	32 328	41 838	2 678	12 992
Hill River township	208	46.6	578	15 576	22 063	20 134	23 275	3 606	8 327
Hubbard township	113	40.7	1 406	18 450	23 812	19 450	26 374	1 978	23 517
Huntsville township	515	45.6	831	25 675	35 203	30 579	37 145	13 271	21 986
Johnson township	65	47.7	1 547	9 818	20 069	10 691	21 206	1 955	20 545
Kertsonville township	149	58.4	1 703	17 097	30 187	15 661	22 024	23 075	47 116
Keystone township	109	55.0	553	20 291	30 522	19 862	32 592	17 860	22 140
King township	198	40.9	700	16 096	20 859	18 959	22 152	4 519	7 750
Knute township	421	42.0	788	15 246	25 892	16 691	33 163	7 653	23 037
Lengby city	112	48.2	1 101	9 130	17 183	12 872	18 857	2 089	8 329
Lessor township	225	47.6	677	25 530	31 358	29 477	35 523	6 931	13 343
Liberty township	141	45.4	783	16 610	30 959	18 034	31 295	7 555	35 908
Lowell township	204	38.7	1 173	29 966	41 909	32 327	47 586	10 254	43 496
McIntosh city	665	43.0	499	13 428	17 827	20 999	26 145	6 128	9 280
Mentor city	94	50.0	781	9 709	18 424	10 726	18 912	6 175	21 348
Nesbit township	121	43.8	1 069	24 949	38 041	25 876	38 474	–	25 000
Nielsville city	100	44.0	1 609	16 339	21 976	20 675	24 325	12 657	18 199
Northland township	196	43.9	713	19 361	28 222	23 604	30 771	12 207	16 862
Onstad township	111	40.5	1 024	17 368	36 382	12 265	29 219	–	55 000
Parnell township	64	39.1	1 250	20 139	29 769	20 759	30 602	–	20 000
Queen township	197	52.8	1 632	17 064	28 700	19 301	30 500	4 983	10 009
Reis township	79	49.4	1 715	16 420	25 494	16 127	26 620	6 333	26 559
Rhinehart township	132	50.8	823	19 744	33 828	25 198	34 127	15 713	46 311
Roome township	191	51.8	881	28 538	36 148	27 925	39 575	20 952	35 536
Rosebud township	331	46.2	724	17 108	22 779	17 931	27 416	8 900	17 447
Russia township	49	57.1	1 257	18 991	44 840	18 991	44 840	–	–
Sandsville township	69	49.3	1 734	14 403	31 996	18 382	45 197	801	14 400
Scandia township	86	46.5	2 684	17 716	29 784	20 633	36 867	5 452	17 082
Sletten township	151	46.4	2 643	14 020	24 551	20 562	32 626	10 009	13 318
Sullivan township	168	50.6	1 068	26 181	45 069	35 282	47 288	2 008	11 496
Tabor township	163	56.4	938	27 626	32 937	28 087	33 495	–	25 000
Tilden township	28	32.1	1 092	12 154	21 596	11 694	20 806	–	37 500
Trail city	67	50.7	886	7 231	16 697	10 327	22 173	3 956	13 544
Tynsid township	71	36.6	1 317	23 891	37 430	22 847	36 701	–	55 000
Vineland township	141	35.5	896	7 031	31 612	8 080	31 956	–	5 000
Winger city	167	43.7	697	12 559	18 095	17 508	20 818	5 820	8 925
Winger township	239	36.4	708	14 377	19 475	15 218	30 413	4 352	15 687
Woodside township	287	40.1	910	20 387	30 729	21 935	32 466	8 900	29 706
Pope County	10 745	46.7	137	19 546	20 609	23 591	24 763	9 082	10 308
Bangor township	232	43.5	749	13 710	21 837	17 615	24 013	5 527	11 877
Barsness township	160	43.8	786	13 687	27 813	18 367	29 653	10 032	14 114
Ben Wade township	285	50.2	746	21 416	26 736	22 616	29 535	12 568	23 648
Blue Mounds township	221	41.2	1 084	21 032	29 240	23 362	31 444	7 846	21 657
Brooten city (pt.)	–	–	–	–	–	–	–	–	–
Chippewa Falls township	295	43.1	653	13 877	19 873	15 023	23 208	3 654	13 510
Cyrus city	328	48.5	595	15 242	20 916	20 370	27 485	7 385	14 646
Farwell city	74	39.2	1 038	19 408	24 671	20 338	24 578	2 947	29 018
Gilchrist township	202	45.5	820	16 416	23 410	19 070	24 686	5 639	15 592
Glenwood city	2 573	47.1	298	15 418	17 523	22 151	24 658	8 106	9 841
Glenwood township	847	47.1	567	21 392	27 389	24 428	29 907	6 732	10 779
Grove Lake township	247	46.6	922	13 828	24 773	21 512	27 994	5 522	9 106
Hoff township	212	54.2	534	24 857	31 393	25 481	31 658	18 192	42 021
Lake Johanna township	176	47.7	780	13 899	30 161	19 343	33 662	3 758	16 242
Langhei township	196	55.6	1 425	17 752	23 713	19 895	27 657	10 925	14 260
Leven township	505	44.6	657	21 984	26 378	23 037	29 254	10 776	19 511
Long Beach city	204	40.7	2 438	17 699	30 103	25 064	42 097	11 331	16 672
Lowry city	233	50.6	393	13 649	16 880	16 500	21 875	9 116	11 865
Minnewaska township	394	46.7	568	25 052	28 877	26 392	30 073	10 833	23 334
New Prairie township	221	52.5	895	22 320	27 057	23 467	30 808	4 837	22 608

TIPSII [UPF] GPH527 CENSUS90 72583600 06/18/92 1:41 PM MACHINE: C DATA:CENSUS90S*PH5TIPSDA27. 06/16/92 17:23:34 TAPE: NONE FRAME: 594
TSF:CENSUS90*92. 06/18/92 10:41:18 UTF:CENSUS90*93. 06/18/92 10:41:18 META:CENSUS90S*PH5TABLES27. 06/18/92 11:26:48

Table 19. **Percent in Sample, Standard Error, and Confidence Bounds for Population Characteristics: 1990**—Con.

[For definitions of terms and meanings of symbols, see text]

State County County Subdivision Place	Persons		Per capita income in 1989 (dollars)—Standard error	Median income in 1989 (dollars)					
				Household		Family		Nonfamily household	
				90-percent confidence bounds		90-percent confidence bounds		90-percent confidence bounds	
	100-percent count	Percent in sample		Lower	Upper	Lower	Upper	Lower	Upper
Pope County—Con.									
Nora township	231	54.5	551	19 339	23 463	18 981	23 917	10 268	12 232
Reno township	322	50.9	383	20 645	25 616	22 562	26 368	6 285	15 876
Rolling Forks township	179	46.9	749	15 859	24 498	16 852	26 017	1 491	12 003
Sedan city	63	41.3	1 893	17 292	30 104	17 479	31 885	6 205	21 798
Starbuck city	1 143	46.5	356	13 053	14 986	18 248	21 818	6 226	7 961
Villard city	247	49.8	452	11 201	15 772	12 806	20 132	2 604	9 071
Walden township	227	44.5	923	18 128	28 745	16 886	31 393	12 344	28 828
Westport city	47	17.0	1 018	8 863	26 096	15 194	27 370	5 212	14 870
Westport township	277	35.7	590	21 305	31 128	21 977	32 442	5 219	22 001
White Bear Lake township	404	46.8	678	29 188	35 562	31 394	37 496	8 410	21 938
Ramsey County	485 765	14.2	75	31 796	32 289	39 537	40 274	20 061	20 632
Arden Hills city	9 199	14.8	673	47 574	54 342	51 809	58 420	25 854	35 894
Blaine city (pt.)	–	–	–	–	–	–	–	–	–
Falcon Heights city	5 380	15.5	762	28 578	35 290	34 850	45 396	18 296	24 405
Gem Lake city	439	46.5	1 532	44 376	58 207	52 635	65 308	15 564	35 686
Lauderdale city	2 700	44.8	414	28 057	31 178	32 957	36 730	20 877	24 260
Little Canada city	8 971	13.0	544	32 736	35 565	37 851	42 489	23 892	28 248
Maplewood city	30 954	15.1	242	36 814	39 200	42 003	44 540	21 248	24 191
Mounds View city	12 541	15.9	319	35 876	38 624	39 712	42 384	25 210	29 500
New Brighton city	22 207	12.8	419	38 996	41 396	46 113	50 380	21 984	25 350
North Oaks city	3 386	16.4	1 543	104 913	125 942	106 986	127 896	18 044	133 739
North St. Paul city	12 376	14.1	389	35 703	39 583	42 148	46 337	16 835	20 980
Roseville city	33 485	14.1	312	36 609	39 325	45 907	48 499	21 528	24 425
St. Anthony city (pt.)	2 449	15.3	983	23 763	26 918	27 911	42 574	18 271	24 486
St. Paul city	272 235	13.9	91	26 171	26 826	33 304	34 331	17 891	18 695
Shoreview city	24 587	14.3	378	47 350	50 277	52 324	55 369	29 206	33 166
Spring Lake Park city (pt.)	103	16.5	10 538	28 638	93 144	24 354	81 463	–	300 001
Vadnais Heights city	11 041	13.7	404	42 108	45 899	45 905	50 232	26 269	30 375
White Bear township	9 424	11.5	651	44 585	48 975	47 192	53 257	27 519	36 763
White Bear Lake city (pt.)	24 288	13.2	315	37 310	40 243	41 785	44 993	20 519	25 056
Red Lake County	4 525	48.3	173	19 058	20 596	23 966	26 316	8 062	9 981
Brooks city	158	43.0	829	9 743	17 798	17 588	29 912	6 142	10 141
Browns Creek township	65	46.2	761	20 105	31 197	20 622	31 878	10 311	32 189
Emardville township	238	44.1	973	11 966	20 915	19 509	25 491	3 378	9 775
Equality township	123	48.0	1 294	16 836	25 737	20 864	26 993	6 044	16 932
Garnes township	209	46.9	913	20 370	25 528	22 370	26 897	2 661	11 594
Gervais township	274	51.1	593	25 452	30 819	27 671	31 613	5 625	23 316
Lake Pleasant township	130	46.2	835	30 673	39 776	30 673	39 776	–	–
Lambert township	187	50.3	683	14 829	23 879	16 076	26 060	11 006	22 227
Louisville township	217	45.6	824	20 598	25 966	20 896	28 169	16 636	25 477
Oklee city	441	49.4	489	11 500	14 875	17 326	22 135	5 387	7 464
Plummer city	277	53.8	521	14 700	18 600	17 824	25 764	5 900	11 900
Poplar River township	192	56.3	1 010	19 780	30 126	22 770	31 236	2 027	10 980
Red Lake Falls city	1 481	46.3	296	16 886	20 007	24 990	29 877	7 661	10 461
Red Lake Falls township	235	51.5	564	22 942	28 558	23 511	31 489	9 969	25 010
River township	71	46.5	2 157	17 096	21 801	17 844	22 242	9 043	103 185
Terrebonne township	161	50.9	888	17 872	23 817	19 783	25 652	6 626	45 161
Wylie township	66	53.0	975	20 695	35 763	21 705	40 530	1 460	22 014
Redwood County	17 254	40.8	130	22 277	23 419	26 655	27 760	10 746	12 037
Belview city	383	43.1	697	17 645	25 475	25 101	33 131	6 788	11 743
Brookville township	283	44.2	1 004	21 127	29 461	24 590	35 946	7 004	21 648
Charlestown township	281	43.8	1 281	20 992	28 309	22 218	29 339	1 328	55 355
Clements city	191	48.2	713	11 266	23 528	22 270	31 365	6 289	9 711
Delhi city	69	58.0	1 094	11 540	22 210	17 047	40 302	2 254	6 515
Delhi township	315	46.0	825	26 435	33 087	29 328	37 259	3 846	18 799
Gales township	162	54.3	1 123	23 878	32 329	24 870	45 173	6 187	26 926
Granite Rock township	252	45.6	568	18 605	26 123	19 227	29 428	11 296	23 936
Honner township	145	54.5	1 220	39 337	66 890	39 827	75 226	33 193	68 762
Johnsonville township	181	47.5	701	17 498	28 130	22 829	29 968	13 106	16 692
Kintire township	241	44.0	771	22 365	30 120	26 426	32 621	10 720	19 924
Lamberton city	972	45.2	363	13 700	18 589	22 148	26 468	6 526	8 597
Lamberton township	255	46.3	916	19 268	27 713	18 392	30 402	13 982	27 268
Lucan city	235	47.2	1 440	15 849	21 713	20 681	26 878	8 394	15 735
Milroy city	297	49.2	602	17 927	24 421	25 239	33 139	8 327	13 836
Morgan city	965	47.3	377	19 969	23 979	26 396	29 018	7 625	10 726
Morgan township	339	47.2	830	26 269	30 675	27 935	32 150	4 359	26 321
New Avon township	263	53.2	702	23 066	26 597	24 050	28 660	5 151	15 577
North Hero township	222	44.1	667	25 706	32 718	26 005	32 476	5 332	45 994
North Redwood city	203	45.8	833	25 072	29 968	26 751	38 249	10 934	28 600
Paxton township	527	45.7	950	19 152	26 298	21 827	29 194	6 023	10 795
Redwood Falls city	4 859	22.7	374	21 897	25 224	26 756	31 607	10 634	15 474
Redwood Falls township	277	47.7	860	18 174	24 421	20 247	28 943	3 066	12 459
Revere city	117	44.4	629	12 119	23 534	16 395	25 669	5 968	11 815
Sanborn city	459	51.4	401	17 010	21 431	20 171	24 844	8 569	15 722
Seaforth city	87	46.0	985	19 112	29 638	21 053	35 197	8 274	26 577
Sheridan township	240	56.3	563	20 501	28 997	23 915	34 128	4 398	12 334
Sherman township	261	51.3	598	22 491	29 598	23 664	31 336	15 372	21 898
Springdale township	243	52.7	935	26 017	43 219	26 859	44 246	17 208	45 292
Sundown township	292	49.0	649	21 927	30 255	26 653	31 765	2 977	16 012
Swedes Forest township	126	51.6	1 158	18 144	27 785	18 068	30 045	7 645	26 705
Three Lakes township	207	48.3	1 094	24 760	28 830	25 166	36 919	18 586	26 957
Underwood township	226	50.0	1 057	25 197	38 357	22 373	38 877	15 204	73 282
Vail township	307	46.3	780	21 711	29 032	25 110	34 302	6 941	21 462
Vesta city	302	51.3	403	14 468	16 918	16 320	19 878	5 210	13 350
Vesta township	223	51.6	2 001	28 975	37 410	29 244	37 302	5 311	147 030
Wabasso city	684	46.3	740	16 291	23 442	24 606	32 090	8 080	13 056
Walnut Grove city	625	49.3	412	15 611	19 284	22 248	25 201	8 693	12 250
Wanda city	103	47.6	981	7 288	16 319	12 341	21 329	2 407	15 742
Waterbury township	296	47.6	765	21 900	29 230	21 162	30 352	17 493	29 506
Westline township	241	48.1	717	20 879	26 872	20 896	27 116	2 027	21 487
Willow Lake township	298	48.7	732	21 932	31 147	23 501	31 937	8 297	30 602

TIPSII [UPF] GPH527 CENSUS90 72583600 06/18/92 1:41 PM MACHINE: C DATA:CENSUS90S*PH5TIPSDA27. 06/16/92 17:23:34 TAPE: NONE FRAME: 595
TSF:CENSUS90*92. 06/18/92 10:41:18 UTF:CENSUS90*93. 06/18/92 10:41:18 META:CENSUS90S*PH5TABLES27. 06/18/92 11:26:48

Table 19. **Percent in Sample, Standard Error, and Confidence Bounds for Population Characteristics: 1990**—Con.

[For definitions of terms and meanings of symbols, see text]

State County County Subdivision Place	Persons		Per capita income in 1989 (dollars)—Standard error	Median income in 1989 (dollars)					
				Household		Family		Nonfamily household	
				90-percent confidence bounds		90-percent confidence bounds		90-percent confidence bounds	
	100-percent count	Percent in sample		Lower	Upper	Lower	Upper	Lower	Upper
Renville County	17 673	42.8	130	22 761	23 795	27 515	28 703	11 110	12 105
Bandon township	209	42.1	1 846	21 685	24 768	23 311	27 066	11 017	20 975
Beaver Falls township	252	43.3	506	18 368	26 462	19 046	26 395	11 096	35 571
Birch Cooley township	309	39.5	1 072	24 200	31 600	24 098	35 381	16 559	27 137
Bird Island city	1 326	47.0	335	20 531	23 252	24 141	28 910	11 099	14 011
Bird Island township	255	51.4	1 031	18 720	32 071	18 605	32 526	9 889	68 665
Boon Lake township	373	44.5	830	28 437	34 375	29 017	36 878	13 534	33 621
Brookfield township	221	47.5	743	24 347	31 835	25 617	33 315	7 950	25 122
Buffalo Lake city	734	42.0	466	20 524	24 213	25 695	31 138	7 681	13 744
Cairo township	297	48.1	885	25 052	33 542	25 665	35 351	4 855	37 753
Camp township	219	48.4	867	20 311	26 525	23 079	31 921	7 933	14 952
Crooks township	204	46.6	1 065	20 661	37 299	21 214	38 810	8 558	62 957
Danube city	562	44.1	558	21 655	27 099	23 976	32 034	11 176	17 647
Emmet township	275	48.7	597	22 171	30 160	21 277	29 224	8 089	45 680
Ericson township	289	39.4	638	24 711	29 179	25 228	29 587	237	24 882
Fairfax city	1 276	44.3	493	16 899	20 946	23 870	28 196	8 564	11 783
Flora township	233	39.5	742	17 925	24 994	22 609	29 146	4 697	18 121
Franklin city	441	49.9	545	15 334	19 633	22 889	30 883	6 113	9 074
Hawk Creek township	228	52.2	731	19 753	29 182	22 193	33 115	7 732	19 193
Hector city	1 145	50.0	515	24 007	27 811	30 591	33 810	9 846	13 503
Hector township	288	50.3	1 884	30 969	35 725	34 425	40 317	11 741	23 586
Henryville township	248	40.3	726	15 888	25 572	17 990	26 461	1 548	14 802
Kingman township	267	46.8	1 488	20 666	30 068	22 395	32 105	4 745	20 128
Martinsburg township	242	46.3	1 584	25 012	31 863	26 591	35 682	13 230	21 510
Melville township	239	51.0	1 075	27 200	37 325	27 659	39 602	21 253	41 247
Morton city	448	44.9	657	17 389	22 960	21 943	29 730	7 559	13 091
Norfolk township	248	50.4	819	17 771	25 087	18 745	25 898	8 332	12 026
Olivia city	2 623	22.6	443	18 348	23 410	26 697	30 793	7 506	10 932
Osceola township	230	50.9	806	21 242	30 327	25 848	33 161	10 275	19 634
Palmyra township	278	49.3	834	22 851	31 116	24 861	33 657	15 082	22 335
Preston Lake township	324	45.7	1 124	26 129	34 551	27 974	36 207	14 943	28 371
Renville city	1 315	46.5	453	20 747	24 207	27 044	30 597	7 808	11 089
Sacred Heart city	603	45.6	470	18 830	22 587	24 694	28 556	9 237	13 446
Sacred Heart township	321	44.2	644	20 924	26 576	22 546	28 472	11 428	21 072
Troy township	320	45.3	1 582	25 613	39 382	26 362	39 243	13 280	43 907
Wang township	284	53.5	411	24 024	26 947	23 520	27 230	15 773	26 727
Wellington township	250	46.4	785	20 851	27 248	22 504	32 491	10 516	16 984
Winfield township	297	44.8	910	16 560	26 258	19 364	32 303	10 226	15 682
Rice County	49 183	26.9	122	28 848	30 239	34 954	36 214	14 239	15 424
Bridgewater township	1 612	47.1	535	46 064	50 180	48 062	52 433	17 892	24 632
Cannon City township	1 109	46.3	458	30 680	36 803	35 270	38 638	14 856	21 255
Dennison city (pt.)	–	–	–	–	–	–	–	–	–
Dundas city	473	49.0	531	26 968	34 454	29 211	38 359	18 984	24 193
Erin township	685	48.0	570	22 943	30 767	26 031	35 348	10 991	18 669
Faribault city	17 085	14.0	303	23 413	26 077	31 350	34 101	13 509	15 526
Forest township	872	46.7	713	39 193	44 754	40 320	45 926	16 709	55 386
Lonsdale city	1 252	47.8	385	26 073	30 875	31 707	34 548	9 108	15 582
Morristown city	784	44.0	416	20 722	24 308	24 314	29 373	9 242	15 375
Morristown township	641	48.5	501	27 409	31 910	30 603	36 216	9 221	17 448
Nerstrand city	210	50.5	619	21 393	27 221	24 463	30 017	8 275	21 708
Northfield city (pt.)	14 514	17.6	263	28 865	31 967	37 405	41 829	12 269	15 486
Northfield township	781	48.0	803	35 953	41 553	36 578	41 869	26 726	46 012
Richland township	461	45.3	768	24 940	31 792	26 685	35 797	9 934	27 529
Shieldsville township	969	47.1	516	28 335	34 721	31 667	37 889	9 098	25 724
Walcott township	1 584	49.9	436	31 774	36 310	33 907	38 311	11 368	17 323
Warsaw township	1 284	44.6	582	30 160	35 186	34 094	38 601	9 667	20 784
Webster township	1 452	47.5	596	35 370	39 778	37 741	42 324	16 885	25 170
Wells township	1 677	47.2	462	29 189	33 945	31 584	37 766	20 071	24 056
Wheatland township	1 276	43.3	572	32 309	38 446	36 381	40 011	7 617	22 178
Wheeling township	462	45.9	1 020	26 755	35 789	30 751	37 649	16 939	26 403
Rock County	9 806	35.3	228	23 428	25 365	27 795	29 827	10 570	12 033
Battle Plain township	229	42.8	1 883	24 891	31 491	26 258	33 726	16 506	28 494
Beaver Creek city	249	48.6	729	17 070	21 858	21 411	31 707	5 526	12 657
Beaver Creek township	445	49.0	509	26 380	31 291	26 692	32 808	15 084	31 583
Clinton township	350	43.7	549	21 193	28 898	21 955	31 013	2 693	19 134
Denver township	227	50.7	872	24 572	28 119	24 178	27 349	17 259	68 224
Hardwick city	234	47.9	655	13 383	21 176	12 511	22 080	6 813	20 783
Hills city	607	45.6	466	22 603	26 553	24 528	29 413	10 592	17 632
Jasper city (pt.)	75	52.0	1 006	7 824	19 962	20 390	34 610	3 426	9 224
Kanaranzi township	320	51.3	1 115	28 291	34 227	29 991	36 518	4 437	20 563
Kenneth city	81	28.4	2 067	20 268	32 724	21 247	33 754	979	9 022
Luverne city	4 382	19.4	559	20 728	25 234	28 255	33 295	9 441	11 936
Luverne township	477	50.5	603	24 538	32 108	25 895	34 053	11 732	14 508
Magnolia city	155	52.3	931	13 116	21 004	12 637	21 723	5 853	19 584
Magnolia township	303	50.2	584	26 653	35 694	27 318	37 284	11 425	40 063
Martin township	465	49.2	525	28 553	32 829	30 149	33 527	1 740	13 696
Mound township	274	50.4	1 329	19 933	25 462	20 714	25 953	16 032	65 709
Rose Dell township	241	46.5	682	23 198	34 151	24 618	34 826	1 369	24 316
Springwater township	303	44.9	1 637	19 966	28 622	21 454	28 798	6 091	36 970
Steen city	176	48.3	752	21 378	30 012	22 208	31 266	2 652	9 565
Vienna township	213	52.1	1 498	21 129	32 871	21 680	33 320	399	4 602
Roseau County	15 026	46.4	108	25 428	26 392	29 619	30 737	11 949	13 817
Badger city	381	49.1	574	12 952	21 756	21 396	26 453	6 068	7 937
Barnett township	165	52.1	815	21 177	27 941	23 452	32 798	2 262	21 369
Barto township	128	39.8	1 019	11 993	35 016	11 534	37 966	2 023	26 489
Beaver township	91	39.6	729	12 706	21 254	8 973	20 565	2 400	28 001
Cedarbend township	251	49.8	563	28 108	36 588	33 857	40 936	21 457	28 152
Deer township	129	39.5	902	14 796	27 704	15 227	27 409	5 592	29 467
Dewey township	130	48.5	1 155	18 744	26 253	20 157	26 797	–	12 500
Dieter township	177	41.8	857	23 286	34 286	23 235	39 059	11 560	23 440
Enstrom township	478	45.2	579	27 906	33 906	30 310	35 757	11 981	32 623
Falun township	257	56.0	545	24 949	30 013	25 667	30 562	6 041	38 133

TIPSII [UPF] GPH527 CENSUS90 72583600 06/18/92 1:41 PM MACHINE: C DATA:CENSUS90S*PH5TIPSDA27. 06/16/92 17:23:34 TAPE: NONE FRAME: 596
TSF:CENSUS90*92. 06/18/92 10:41:18 UTF:CENSUS90*93. 06/18/92 10:41:18 META:CENSUS90S*PH5TABLES27. 06/18/92 11:26:48

Table 19. **Percent in Sample, Standard Error, and Confidence Bounds for Population Characteristics: 1990**—Con.

[For definitions of terms and meanings of symbols, see text]

State County County Subdivision Place	Persons		Per capita income in 1989 (dollars)—Standard error	Median income in 1989 (dollars)					
				Household		Family		Nonfamily household	
				90-percent confidence bounds		90-percent confidence bounds		90-percent confidence bounds	
	100-percent count	Percent in sample		Lower	Upper	Lower	Upper	Lower	Upper
Roseau County—Con.									
Golden Valley township	200	58.5	382	18 873	28 545	22 314	31 922	6 941	17 570
Greenbush city	800	45.9	448	18 688	22 434	25 328	31 622	6 266	9 811
Grimstad township	169	50.9	640	27 607	33 953	29 921	35 997	2 025	15 982
Hereim township	222	49.5	835	18 746	31 877	26 443	43 557	9 770	14 695
Huss township	125	40.8	1 270	10 090	17 374	9 209	16 839	3 384	35 808
Jadis township	545	45.7	527	26 899	31 445	29 527	33 776	14 441	20 559
Lake township	1 836	43.5	233	27 379	30 539	30 297	32 545	18 836	21 338
Laona township	527	46.1	389	22 191	28 050	25 275	30 340	7 809	16 306
Lind township	63	52.4	1 051	14 813	26 437	16 101	28 899	7 011	18 651
Malung township	390	50.0	563	27 432	32 881	28 754	34 213	10 993	19 574
Mickinock township	262	52.3	1 220	22 770	30 327	30 138	35 581	8 505	14 222
Moose township	122	42.6	3 391	20 595	37 540	27 109	40 391	7 018	21 558
Moranville township	789	49.0	380	26 201	32 341	28 344	34 156	8 306	21 755
Nereson township	105	46.7	1 145	19 830	27 557	21 082	28 794	2 781	14 073
North Roseau unorg.	149	43.6	1 146	20 357	30 786	23 314	32 012	5 707	19 536
Northwest Roseau unorg.	19	26.3	–	–	5 000	–	5 000	–	–
Palmville township	53	47.2	1 493	7 415	33 538	30 732	39 420	1 001	7 500
Pohlitz township	42	31.0	1 528	7 179	37 571	16 484	39 010	5 277	9 723
Polonia township	56	39.3	1 503	15 843	41 105	15 843	41 105	–	–
Poplar Grove township	103	44.7	699	14 313	23 416	14 945	26 305	1 484	21 511
Reine township	92	53.3	1 053	20 121	32 098	20 960	36 162	2 341	20 745
Roosevelt city (pt.)	170	54.1	806	32 879	40 682	33 757	42 479	3 559	11 794
Roseau city	2 396	45.6	275	22 127	24 784	27 869	31 223	10 017	13 106
Ross township	342	45.9	539	25 578	32 595	27 409	35 657	8 530	20 512
Skagen township	220	45.9	1 327	13 468	28 830	14 959	32 551	4 611	15 389
Soler township	100	49.0	1 283	14 545	33 586	14 811	34 507	6 882	22 260
Southeast Roseau unorg.	207	51.7	753	16 983	27 585	22 966	32 440	11 161	16 383
Spruce township	573	48.2	547	27 408	35 308	29 993	36 178	20 706	30 735
Stafford township	219	46.6	809	24 484	34 048	23 986	33 041	20 558	51 107
Stokes township	224	39.7	862	19 437	31 813	21 541	33 778	9 968	28 788
Strathcona city	40	37.5	1 637	7 003	30 396	25 061	35 773	2 628	16 186
Warroad city	1 679	45.3	424	22 723	26 706	30 190	34 469	9 444	14 898
St. Louis County	198 213	23.1	66	23 743	24 442	30 845	31 455	11 326	11 809
Alango township	300	34.0	849	15 101	27 344	24 881	32 619	6 229	31 051
Alborn township	323	42.1	497	19 143	29 464	19 023	29 564	6 655	35 834
Alden township	147	49.7	960	21 465	30 302	22 772	32 228	16 510	19 870
Angora township	291	50.5	524	21 128	27 353	24 546	32 896	10 085	15 690
Arrowhead township	151	45.0	912	14 879	34 233	15 270	33 210	2 393	18 911
Ault township	65	24.6	2 603	5 701	16 093	13 793	48 707	4 343	7 609
Babbitt city	1 562	43.7	315	19 587	21 852	21 594	24 906	8 737	11 978
Balkan township	841	38.4	534	21 124	28 289	22 492	30 691	6 974	13 713
Bassett township	37	40.5	1 154	9 583	23 885	9 583	23 885	–	–
Beatty township	360	40.8	986	24 379	38 433	26 093	40 886	8 960	18 582
Birch Lake unorg.	452	20.6	903	16 343	27 063	17 188	29 531	1 833	24 203
Biwabik city	1 097	44.1	320	19 827	25 457	26 399	30 909	7 816	10 968
Biwabik township	839	50.3	470	30 340	33 421	32 666	36 100	10 533	14 912
Breitung township	755	43.4	625	17 471	23 089	23 671	30 200	7 686	11 535
Brevator township	1 093	45.9	514	22 759	29 033	26 729	31 674	8 001	12 905
Brookston city	107	32.7	646	15 301	24 380	14 671	29 408	11 028	23 972
Buhl city	915	45.7	556	16 945	21 200	21 696	27 341	7 517	10 542
Canosia township	1 743	44.5	410	32 734	38 116	38 778	41 621	11 784	17 322
Cedar Valley township	210	40.5	1 027	23 138	29 646	25 196	31 590	5 606	27 663
Cherry township	929	43.9	547	29 361	32 094	29 973	32 747	11 676	22 491
Chisholm city	5 290	11.8	576	18 854	23 634	28 781	35 901	7 914	10 822
Clinton township	1 077	47.0	309	24 896	31 391	28 295	32 127	7 334	17 370
Colvin township	392	48.0	540	30 034	35 743	31 924	37 277	7 298	31 307
Cook city	680	46.9	481	12 538	17 913	23 311	29 170	6 419	8 430
Cotton township	429	42.2	630	21 596	30 297	25 177	35 219	10 351	21 798
Culver township	278	45.0	712	23 407	34 281	26 451	35 129	1 609	38 392
Duluth city	85 493	15.6	147	22 751	23 990	30 770	32 092	12 192	13 246
Duluth township	1 561	46.1	480	27 789	32 417	33 094	36 786	15 463	20 185
Ellsburg township	121	38.0	1 662	9 885	25 198	10 088	27 148	7 280	30 105
Elmer township	180	35.6	1 172	7 963	24 806	9 827	32 599	1 223	8 778
Ely city	3 968	20.6	326	14 262	16 801	20 484	24 837	7 011	8 571
Embarrass township	826	45.5	323	23 205	27 787	26 441	30 097	9 190	15 233
Eveleth city	4 064	15.9	443	16 760	22 090	26 015	33 070	6 928	9 641
Fairbanks township	74	32.4	1 145	10 812	27 513	17 947	29 232	6 219	24 097
Fayal township	2 001	45.0	363	31 442	34 794	35 443	37 890	10 978	15 464
Field township	425	38.8	586	26 800	36 113	33 950	39 154	13 127	19 528
Fine Lakes township	150	44.0	1 474	15 575	29 236	25 709	48 227	6 801	16 513
Floodwood city	574	48.3	446	11 012	14 839	20 307	24 980	6 185	8 669
Floodwood township	345	48.1	810	13 540	27 605	25 127	36 977	6 508	11 136
Franklin city	22	40.9	1 157	9 178	22 774	10 863	24 424	5 351	12 167
Fredenberg township	745	46.2	479	28 152	36 995	31 540	40 014	18 694	26 278
French township	454	42.5	1 307	32 507	38 113	35 716	43 785	11 972	19 084
Gheen unorg.	32	9.4	1 785	10 333	27 167	–	27 500	–	12 500
Gilbert city	1 934	45.8	263	18 408	22 011	23 630	27 122	8 842	10 981
Gnesen township	1 089	44.6	650	25 794	32 592	30 437	35 387	12 429	21 551
Grand Lake township	2 355	33.5	354	33 193	36 276	34 972	39 041	15 839	22 906
Great Scott township	618	42.6	599	20 710	31 075	28 157	35 900	7 977	20 019
Kinney city	257	47.9	794	18 090	30 404	19 970	34 397	8 685	30 434
Greenwood township	515	32.8	1 536	27 288	36 156	32 289	46 435	12 095	23 319
Halden township	139	41.0	932	11 111	21 723	14 132	24 835	1 824	4 715
Hay Lake unorg.	121	50.4	1 054	23 895	32 313	26 029	45 221	4 526	31 546
Heikkila Lake unorg.	1 339	24.5	470	26 857	32 048	29 473	35 484	8 291	17 256
Hermantown city	6 761	21.7	323	30 538	33 924	35 340	37 907	10 797	14 140
Hibbing city	18 046	17.1	244	21 397	23 741	28 653	31 041	8 756	11 263
Hoyt Lakes city	2 348	15.2	500	25 414	31 171	28 539	36 015	11 640	23 955
Industrial township	632	38.1	516	21 992	31 422	27 679	34 174	10 844	17 906
Iron Junction city	133	46.6	1 201	19 882	31 642	24 130	40 245	7 254	30 681
Janette Lake unorg.	232	43.1	772	22 698	30 935	24 429	31 896	6 412	19 427

TIPSII [UPF] GPH527 CENSUS90 72583600 06/18/92 1:41 PM MACHINE: C DATA:CENSUS90S*PH5TIPSDA27. 06/16/92 17:23:34 TAPE: NONE FRAME: 597
TSF:CENSUS90*92. 06/18/92 10:41:18 UTF:CENSUS90*93. 06/18/92 10:41:18 META:CENSUS90S*PH5TABLES27. 06/18/92 11:26:48

Table 19. **Percent in Sample, Standard Error, and Confidence Bounds for Population Characteristics: 1990**—Con.

[For definitions of terms and meanings of symbols, see text]

State County County Subdivision Place	Persons		Per capita income in 1989 (dollars)—Standard error	Median income in 1989 (dollars)					
				Household		Family		Nonfamily household	
				90-percent confidence bounds		90-percent confidence bounds		90-percent confidence bounds	
	100-percent count	Percent in sample		Lower	Upper	Lower	Upper	Lower	Upper
St. Louis County—Con.									
Kelsey township	175	28.0	2 788	15 816	39 491	15 806	42 876	3 493	38 253
Kugler township	180	52.8	716	14 667	29 500	25 563	34 577	9 295	13 934
Lake Vermilion unorg.	170	37.1	1 263	9 094	26 381	11 202	35 464	4 046	11 193
Lakewood township	1 799	46.8	390	32 002	36 255	33 563	37 352	17 591	26 761
Lavell township	381	41.2	660	21 886	30 113	22 088	31 795	15 752	30 914
Leiding township	409	42.3	655	16 230	23 294	21 345	24 729	9 215	18 061
Leonidas city	70	47.1	1 099	13 813	32 812	20 826	35 505	5 795	20 709
Linden Grove township	153	49.7	979	8 906	21 879	10 064	24 113	5 498	15 017
McCormack Lake unorg.	183	37.2	1 413	20 831	35 001	29 501	42 746	5 995	16 550
McDavitt township	507	31.6	645	20 066	23 675	21 121	26 249	4 855	16 101
McKinley city	116	53.4	775	15 998	27 007	17 164	35 288	6 112	14 424
Meadowlands city	92	33.7	1 510	6 573	17 023	6 052	30 951	4 572	38 171
Meadowlands township	256	37.5	1 221	19 140	30 886	26 788	39 282	5 145	15 197
Midway township	1 500	32.3	545	26 843	35 604	31 185	37 974	5 807	11 143
Morcom township	123	38.2	971	13 059	23 701	15 526	24 781	5 551	25 075
Morse township	1 093	44.6	591	23 558	27 287	29 002	35 191	7 886	12 254
Mountain Iron city	3 362	18.2	481	24 431	29 707	29 480	34 892	8 733	13 512
Ness township	76	31.6	2 764	22 567	43 717	27 141	50 979	5 701	13 587
Nett Lake unorg.	289	46.7	516	13 300	17 559	14 722	19 001	2 344	4 990
New Independence township	278	40.3	669	26 240	35 231	30 642	37 267	8 433	30 035
Normanna township	462	43.7	744	22 276	30 470	27 467	40 395	10 893	16 750
Northeast St. Louis unorg.	144	37.5	1 143	11 936	17 016	15 230	24 311	10 984	15 745
Northland township	129	44.2	1 258	12 771	32 162	14 031	42 907	8 260	30 610
North Star township	113	40.7	2 039	14 416	29 959	18 463	51 464	7 016	28 032
Northwest St. Louis unorg.	465	35.9	679	19 337	29 519	20 757	29 924	7 886	25 743
Orr city	265	41.9	747	10 638	16 856	17 402	26 642	5 916	9 753
Owens township	322	48.8	508	21 461	27 781	24 815	30 741	8 109	19 593
Payne township	36	55.6	4 501	6 418	17 207	9 000	103 309	–	5 000
Pequaywan township	83	51.8	985	28 118	36 985	26 634	35 610	35 811	53 784
Pike township	528	46.0	541	28 048	31 866	29 118	33 117	4 519	17 477
Portage township	170	45.3	1 161	7 316	17 298	16 125	33 042	3 773	6 705
Potshot Lake unorg.	77	51.9	889	19 751	34 248	20 714	34 822	18 054	36 391
Prairie Lake township	55	54.5	2 337	17 403	36 589	17 200	60 136	–	5 000
Proctor city	2 974	16.5	531	22 416	31 392	32 733	40 810	8 371	13 772
Rice Lake township	3 883	15.9	419	27 498	31 317	29 720	33 713	8 655	19 677
Arnold CDP	2 891	15.5	497	25 740	31 000	27 329	32 412	9 889	21 655
Sand Lake unorg.	1 192	39.8	631	34 148	38 662	37 434	39 782	6 764	11 683
Sandy township	425	48.0	465	23 975	32 430	28 816	35 395	13 764	21 863
Solway township	1 772	39.8	355	30 167	35 718	33 288	37 664	12 412	23 675
Stoney Brook township	223	40.8	794	24 933	32 618	26 281	34 618	8 570	24 268
Sturgeon township	205	41.5	643	13 006	25 136	13 306	25 263	6 712	26 720
Toivola township	246	42.7	1 210	18 360	30 292	19 130	31 467	12 661	29 839
Tower city	502	46.2	498	16 991	22 592	22 635	28 370	8 069	12 479
Van Buren township	178	45.5	913	11 051	21 080	12 185	22 815	1 508	13 995
Vermilion Lake township	328	45.4	717	22 282	33 261	31 555	36 412	6 593	13 629
Virginia city	9 410	19.4	303	17 176	19 696	26 916	30 799	8 702	10 646
Waasa township	317	46.7	551	17 283	26 293	25 116	27 134	8 033	13 392
White township	3 668	36.4	264	27 239	29 289	31 422	34 356	11 206	14 564
Aurora city	1 965	43.0	349	21 716	26 575	30 146	34 004	10 698	13 798
Whiteface Reservoir unorg.	235	28.5	1 879	29 726	36 084	30 551	36 121	5 167	121 905
Willow Valley township	118	47.5	865	15 651	25 111	15 711	31 072	9 769	20 074
Winton city	169	47.9	868	12 484	25 029	15 825	30 008	8 096	14 052
Wuori township	647	46.5	685	30 292	37 155	35 120	40 392	7 821	14 086
Scott County	57 846	21.2	155	40 223	41 372	43 185	44 595	21 415	23 754
Belle Plaine city	3 149	21.2	433	27 808	33 624	33 830	39 015	11 981	19 274
Belle Plaine township	691	48.2	601	30 455	37 466	31 943	41 067	16 696	26 354
Blakeley township	456	47.4	599	31 836	37 430	32 273	37 699	7 801	51 172
Cedar Lake township	1 688	41.5	577	42 799	47 212	44 281	48 896	21 329	35 905
Credit River township	2 854	15.2	1 102	47 505	54 186	47 779	55 353	17 027	53 548
Elko city	223	43.0	1 605	33 633	45 100	38 939	48 561	14 184	30 544
Helena township	1 107	48.1	565	39 428	42 403	40 290	44 167	23 599	39 318
Jackson township	1 359	49.2	539	32 448	36 546	34 432	40 144	19 075	24 022
Jordan city	2 909	25.4	370	26 524	30 867	31 196	35 353	12 793	19 929
Louisville township	910	45.2	800	44 889	50 210	46 297	52 233	26 423	31 931
New Market city	227	37.4	713	27 103	35 454	27 721	36 659	5 176	34 700
New Market township	2 008	46.9	440	43 404	47 669	44 631	48 710	20 434	38 116
New Prague city (pt.)	2 356	20.6	517	22 343	29 449	29 466	35 337	8 686	13 039
Prior Lake city	11 482	13.0	563	43 745	47 352	46 057	49 990	27 100	36 338
St. Lawrence township	418	48.3	1 045	37 354	50 917	42 957	52 646	16 678	36 381
Sand Creek township	1 511	43.9	512	39 821	45 453	42 878	48 298	18 967	24 961
Savage city	9 906	12.8	412	42 579	47 587	45 756	49 029	23 553	35 765
Shakopee city	11 739	16.2	400	36 084	39 370	40 772	43 470	18 041	22 891
Spring Lake township	2 853	16.0	691	40 064	46 755	41 071	48 993	16 786	42 601
Sherburne County	41 945	23.8	143	35 087	36 083	38 106	40 249	19 284	21 702
Baldwin township	2 909	11.8	684	26 624	33 615	26 943	36 516	24 401	29 288
Becker city	902	40.4	815	24 837	28 022	26 625	36 036	8 874	18 781
Becker township	2 336	34.6	455	38 199	42 408	39 976	43 384	18 564	35 479
Big Lake city	3 113	11.1	610	28 236	34 173	29 756	36 865	18 015	28 495
Big Lake township	4 452	14.0	636	37 226	44 505	38 882	45 906	23 449	32 403
Blue Hill township	763	47.7	431	30 910	35 149	33 030	38 940	17 589	25 656
Clear Lake city	315	45.4	713	22 643	37 329	29 780	41 220	10 577	21 840
Clear Lake township	1 225	43.8	747	39 255	44 614	40 753	48 410	20 921	38 365
Elk River city	11 143	12.0	444	36 160	40 716	39 727	46 543	18 150	25 010
Haven township	1 921	43.7	508	40 407	43 707	43 208	48 310	20 119	23 452
Livonia township	2 288	42.9	319	35 261	38 070	36 206	39 533	21 139	29 620
Orrock township	1 474	47.0	375	35 667	40 069	36 887	40 600	16 795	25 705
Palmer township	1 717	47.6	354	33 393	36 870	36 864	40 964	11 052	18 185
Princeton city (pt.)	2	–	–	–	–	–	–	–	–
St. Cloud city (pt.)	5 246	16.5	485	23 873	29 104	33 784	41 053	13 123	16 867
Santiago township	789	43.1	627	30 075	35 587	31 310	37 252	11 898	24 237
Zimmerman city	1 350	44.4	339	30 611	34 418	31 884	36 059	9 132	24 846

TIPSII [UPF] GPH527 CENSUS90 72583600 06/18/92 1:41 PM MACHINE: C DATA:CENSUS90S*PH5TIPSDA27. 06/16/92 17:23:34 TAPE: NONE FRAME: 598
TSF:CENSUS90*92. 06/18/92 10:41:18 UTF:CENSUS90*93. 06/18/92 10:41:18 META:CENSUS90S*PH5TABLES27. 06/18/92 11:26:48

Table 19. **Percent in Sample, Standard Error, and Confidence Bounds for Population Characteristics: 1990**—Con.

[For definitions of terms and meanings of symbols, see text]

State County County Subdivision Place	Persons		Per capita income in 1989 (dollars)—Standard error	Median income in 1989 (dollars)					
				Household		Family		Nonfamily household	
				90-percent confidence bounds		90-percent confidence bounds		90-percent confidence bounds	
	100-percent count	Percent in sample		Lower	Upper	Lower	Upper	Lower	Upper
Sibley County	14 366	48.3	129	24 357	25 490	28 889	29 984	11 265	12 430
Alfsborg township	379	50.1	1 012	20 820	24 849	24 288	29 561	7 277	13 712
Arlington city	1 886	46.4	280	22 216	26 241	30 114	31 886	10 216	12 082
Arlington township	599	52.1	720	31 417	35 845	32 733	38 197	14 712	21 907
Bismarck township	310	51.3	700	20 437	26 917	22 262	29 190	7 892	21 215
Cornish township	330	44.8	601	25 185	30 834	25 324	31 547	15 665	32 421
Dryden township	442	50.0	589	22 343	29 299	24 152	30 476	11 053	16 579
Faxon township	398	46.0	923	26 404	40 271	29 635	41 269	6 739	25 477
Gaylord city	1 935	47.5	296	21 438	24 765	26 890	29 220	9 360	11 980
Gibbon city	712	48.0	448	18 670	21 689	23 184	26 340	9 013	13 740
Grafton township	292	48.6	745	21 388	27 270	20 711	27 034	21 764	37 745
Green Isle city	239	47.7	934	15 799	24 102	23 430	34 442	7 048	12 935
Green Isle township	627	49.3	760	25 797	30 127	26 193	31 425	5 701	26 579
Henderson city	746	51.1	530	21 086	25 871	26 950	34 907	7 621	13 781
Henderson township	567	47.3	779	32 141	35 867	34 838	40 222	15 516	23 602
Jessenland township	472	43.6	781	26 926	35 093	29 129	38 603	4 378	16 712
Kelso township	365	50.1	580	28 574	36 630	31 634	37 923	8 150	29 226
Moltke township	353	45.0	1 260	20 920	28 272	25 057	31 073	5 738	16 866
New Auburn city	363	51.0	476	17 459	22 561	20 990	29 604	7 630	12 320
New Auburn township	421	53.7	499	21 404	29 851	22 165	33 008	6 756	22 560
Severance township	361	51.8	937	25 070	29 097	27 761	30 531	11 108	17 114
Sibley township	357	52.9	886	25 264	28 717	26 486	29 679	10 493	17 007
Transit township	332	48.5	704	22 927	30 403	26 929	33 875	14 247	19 284
Washington Lake township	601	45.9	938	25 766	37 185	30 886	45 047	7 352	19 983
Winthrop city	1 279	46.8	390	18 106	20 950	23 906	26 812	10 513	14 131
Stearns County	118 791	28.2	80	27 214	27 873	32 508	33 390	14 934	15 634
Albany city	1 548	47.9	448	19 274	24 223	27 967	30 639	8 098	10 916
Albany township	918	49.1	398	25 714	31 071	27 408	31 763	10 525	18 689
Ashley township	273	50.2	687	22 039	27 668	21 596	28 534	17 197	27 102
Avon city	970	45.4	445	26 369	29 422	28 638	32 478	6 887	16 945
Avon township	3 385	32.4	282	30 095	33 336	31 360	35 759	11 151	21 828
Belgrade city	700	45.0	471	14 254	18 675	19 360	28 298	6 956	9 874
Brockway township	2 261	49.4	439	32 763	36 631	36 085	39 114	15 810	20 362
Brooten city (pt.)	589	51.1	672	13 432	20 411	22 247	26 361	7 025	10 126
Cold Spring city	2 459	21.2	466	24 863	29 929	30 392	34 362	7 006	10 125
Collegeville township	1 624	17.7	1 118	35 991	45 206	41 032	48 392	20 449	26 713
Crow Lake township	390	48.7	623	22 111	29 469	26 315	31 474	11 276	14 991
Crow River township	387	46.8	868	20 151	28 507	21 448	30 526	6 557	23 962
Eden Lake township	1 230	46.7	347	22 927	26 936	26 145	28 777	8 501	15 609
Eden Valley city (pt.)	315	36.8	733	13 448	25 373	20 898	32 141	5 312	13 764
Elrosa city	205	48.3	764	18 027	26 094	21 792	30 917	5 731	9 134
Fair Haven township	1 129	43.5	619	27 540	33 424	30 990	35 461	15 379	24 715
Farming township	777	46.8	415	24 861	29 306	27 939	32 748	6 026	14 946
Freeport city	556	44.1	459	16 864	24 083	24 543	29 322	6 492	9 018
Getty township	420	46.7	843	22 990	33 382	23 510	34 243	11 088	26 412
Greenwald city	209	51.7	645	17 725	27 275	24 992	32 508	6 499	13 951
Grove township	629	46.9	525	23 726	30 048	25 489	33 718	8 558	18 501
Holding township	1 160	42.9	440	23 607	29 012	25 502	31 373	11 215	19 410
Holdingford city	561	43.7	479	18 767	23 491	22 864	28 793	10 004	15 273
Kimball Prairie city	690	41.3	420	16 149	19 585	19 052	25 962	7 177	11 809
Krain township	889	38.7	653	21 319	27 511	24 418	30 653	4 564	11 476
Lake George township	388	43.6	1 322	19 886	30 057	20 531	30 227	3 907	68 886
Lake Henry city	90	54.4	848	14 773	33 182	22 855	39 763	6 886	18 120
Lake Henry township	349	52.1	569	24 466	30 867	25 831	31 191	10 383	24 617
Le Sauk township	2 173	46.8	525	40 082	42 320	41 542	45 324	11 558	18 182
Luxemburg township	788	48.4	539	29 968	34 829	30 252	36 048	25 080	31 452
Lynden township	1 616	48.2	295	32 074	34 958	33 681	36 681	13 570	20 860
Maine Prairie township	1 536	49.6	481	29 440	32 327	30 842	35 775	12 101	23 732
Meire Grove city	124	55.6	742	12 301	17 126	14 658	18 865	7 716	11 531
Melrose city	2 561	48.9	369	22 834	25 671	29 120	31 582	10 588	13 088
Melrose township	767	45.0	447	21 097	25 525	22 934	29 148	14 260	19 930
Millwood township	884	45.1	591	22 903	27 342	25 592	31 057	8 339	14 644
Munson township	1 114	43.6	419	26 666	31 195	29 388	32 454	9 030	19 422
New Munich city	314	45.9	1 351	22 390	29 327	27 371	32 828	5 713	10 886
North Fork township	289	43.3	1 427	15 434	21 477	20 032	24 946	5 705	8 868
Oak township	629	40.5	794	24 005	31 202	24 066	31 744	7 504	28 446
Paynesville city	2 275	26.2	471	21 197	26 302	28 944	33 959	11 315	14 979
Paynesville township	1 307	47.9	573	26 721	30 629	28 583	34 094	12 588	21 465
Pleasant Lake city	79	43.0	1 430	21 123	43 315	37 912	52 013	3 291	40 032
Raymond township	239	45.2	714	19 878	29 361	26 022	34 030	5 327	8 301
Richmond city	965	43.0	353	20 528	25 047	25 879	30 835	6 618	9 150
Rockville city	579	42.7	536	25 323	30 121	29 006	35 122	11 863	21 127
Rockville township	1 390	48.8	437	35 834	38 441	36 781	40 274	12 243	22 325
Roscoe city	141	42.6	690	17 257	24 097	23 109	33 494	9 593	15 141
St. Anthony city	81	60.5	1 747	20 382	33 662	20 348	32 533	5 673	121 267
St. Augusta township	2 657	44.9	279	35 549	38 854	38 223	41 566	12 269	18 610
St. Cloud city (pt.)	37 616	13.8	231	23 555	25 353	31 317	33 839	15 097	16 521
St. Cloud township	7 549	18.7	550	41 238	44 860	42 864	47 003	21 835	29 526
St. Joseph city	3 294	13.5	479	22 178	32 302	30 535	36 315	11 715	16 733
St. Joseph township	2 567	18.4	463	29 750	35 186	31 243	38 912	14 937	23 037
St. Martin city	274	44.5	728	10 404	16 603	15 013	26 224	7 034	11 077
St. Martin township	525	48.0	845	28 720	36 805	30 100	38 486	7 552	25 890
St. Rosa city	75	41.3	2 165	17 402	35 964	20 267	37 322	16 221	47 557
St. Stephen city	607	49.3	381	30 010	34 098	33 152	38 098	10 084	14 664
St. Wendel township	1 995	46.2	388	36 291	40 368	39 146	42 466	11 533	16 576
Sartell city (pt.)	3 549	24.6	635	35 413	40 836	39 592	46 138	19 714	27 349
Sauk Centre city	3 581	20.1	408	20 821	23 999	24 979	28 092	10 122	12 771
Sauk Centre township	1 111	45.8	412	24 915	29 710	27 437	31 645	10 497	14 588
Spring Hill city	77	42.9	801	8 310	16 876	5 296	16 870	9 308	18 314
Spring Hill township	438	44.1	1 089	23 763	33 287	24 471	34 428	10 371	29 443
Waite Park city	5 020	12.1	432	22 838	25 357	23 835	28 489	17 319	22 565
Wakefield township	2 461	46.4	356	33 210	35 926	35 638	38 804	19 673	25 179
Zion township	443	48.3	626	25 431	31 466	25 192	32 564	18 613	31 940

TIPSII [UPF] GPH527 CENSUS90 72583600 06/18/92 1:41 PM MACHINE: C DATA:CENSUS90S*PH5TIPSDA27. 06/16/92 17:23:34 TAPE: NONE FRAME: 599
TSF:CENSUS90*92. 06/18/92 10:41:18 UTF:CENSUS90*93. 06/18/92 10:41:18 META:CENSUS90S*PH5TABLES27. 06/18/92 11:26:48

Table 19. **Percent in Sample, Standard Error, and Confidence Bounds for Population Characteristics: 1990**—Con.

[For definitions of terms and meanings of symbols, see text]

State County County Subdivision Place	Persons		Per capita income in 1989 (dollars)—Standard error	Median income in 1989 (dollars)					
				Household		Family		Nonfamily household	
				90-percent confidence bounds		90-percent confidence bounds		90-percent confidence bounds	
	100-percent count	Percent in sample		Lower	Upper	Lower	Upper	Lower	Upper
Steele County	30 729	29.2	149	29 970	31 171	35 466	36 850	15 424	17 019
Aurora township	690	46.5	700	31 755	38 631	33 328	41 412	17 714	31 524
Berlin township	502	54.2	709	30 477	37 023	32 668	38 198	12 105	26 237
Blooming Prairie city (pt.)	2 043	44.9	392	22 341	25 921	28 968	32 487	10 240	13 618
Blooming Prairie township	567	45.3	920	27 405	35 165	29 178	36 453	14 371	28 757
Clinton Falls township	518	45.2	895	30 696	42 560	33 459	44 981	17 617	25 782
Deerfield township	560	48.6	612	30 754	34 746	32 075	37 340	10 580	23 261
Ellendale city	549	47.4	815	19 163	26 185	27 715	32 225	9 271	13 799
Havana township	651	49.9	586	27 931	37 526	30 395	39 421	14 893	25 564
Lemond township	520	52.3	474	29 722	33 149	30 704	34 627	16 365	29 088
Medford city	733	48.0	450	28 011	31 390	32 320	38 910	9 548	15 759
Medford township	572	49.8	693	26 674	32 851	28 833	34 736	18 565	25 971
Meriden township	693	46.3	565	30 190	34 433	32 065	36 317	15 081	24 960
Merton township	395	47.3	1 163	26 039	36 153	28 462	39 533	11 493	22 030
Owatonna city	19 386	18.4	255	29 870	31 852	36 598	39 126	15 329	17 955
Owatonna township	991	49.4	472	34 458	38 946	36 290	41 308	13 029	25 788
Somerset township	853	44.7	645	27 391	31 912	30 346	34 276	7 636	17 311
Summit township	506	54.0	877	26 253	31 996	26 501	32 398	5 155	26 126
Stevens County	10 634	36.5	160	21 103	22 778	28 415	30 272	11 063	12 437
Alberta city	136	47.1	883	22 511	27 487	23 089	28 676	10 302	27 198
Baker township	156	39.1	1 562	15 620	35 504	22 706	40 628	3 896	16 039
Chokio city	521	49.9	509	15 792	21 083	23 329	31 192	5 913	8 639
Darnen township	311	50.2	729	24 080	34 229	31 733	41 452	15 259	21 746
Donnelly city	221	49.8	497	18 713	26 563	19 075	28 065	8 142	23 532
Donnelly township	179	53.6	717	19 736	24 386	19 978	28 805	6 784	22 553
Eldorado township	126	50.0	1 048	18 324	27 103	19 014	40 361	5 108	14 940
Everglade township	121	43.0	1 146	26 271	34 958	27 254	39 118	13 687	31 313
Framnas township	333	42.6	1 242	29 220	39 761	33 091	43 061	12 970	33 280
Hancock city	723	45.4	381	16 689	21 221	21 531	26 366	8 740	12 912
Hodges township	261	46.7	860	27 377	32 372	28 642	37 661	6 731	13 799
Horton township	229	49.3	764	25 318	34 057	27 726	35 512	3 262	20 869
Moore township	271	50.6	459	23 534	31 481	23 605	32 009	13 769	31 231
Morris city	5 613	26.6	285	16 780	19 963	28 603	33 937	10 513	12 386
Morris township	466	47.2	656	27 582	36 612	27 583	38 500	6 593	33 041
Pepperton township	156	51.3	635	22 686	30 439	24 073	31 854	12 175	31 901
Rendsville township	199	42.7	723	17 837	27 894	17 806	29 072	11 255	24 995
Scott township	160	41.9	674	22 918	29 285	23 721	35 535	13 978	28 522
Stevens township	108	50.0	986	27 834	36 497	28 553	38 090	–	27 500
Swan Lake township	228	51.8	573	23 165	30 036	22 962	28 484	–	5 000
Synnes township	116	50.0	864	21 095	31 679	21 095	31 679	–	–
Swift County	10 724	41.3	132	18 109	19 372	23 685	25 152	7 743	8 646
Appleton city	1 552	44.7	359	13 765	16 039	19 375	22 168	7 317	9 520
Appleton township	233	47.6	1 074	19 076	28 515	23 550	34 834	6 111	10 575
Benson city	3 235	28.4	275	14 020	16 439	20 833	23 139	6 574	7 600
Benson township	334	51.2	392	26 501	31 676	27 361	32 149	6 505	18 321
Camp Lake township	254	50.8	500	13 770	17 426	15 961	23 794	8 008	12 829
Cashel township	161	44.1	593	18 202	26 018	18 140	26 511	767	27 245
Clontarf city	172	49.4	781	13 067	26 650	24 009	33 933	2 924	11 784
Clontarf township	107	42.1	1 410	18 744	32 511	21 520	37 450	2 049	13 463
Danvers city	98	41.8	2 525	19 103	31 536	21 935	34 839	13 991	19 404
De Graff city	149	51.7	1 116	17 773	30 754	25 454	31 904	6 482	18 065
Dublin township	166	50.0	694	17 641	27 036	21 326	31 609	3 647	11 406
Edison township	168	54.8	801	26 952	31 524	28 004	31 810	13 675	41 325
Fairfield township	185	50.3	872	20 940	30 300	21 442	31 541	11 454	48 546
Hayes township	234	47.9	666	17 031	30 547	19 260	32 544	7 083	12 457
Hegbert township	160	50.6	829	16 579	28 646	21 675	30 825	10 279	12 221
Holloway city	123	62.6	694	18 727	28 137	25 060	31 175	6 304	25 537
Kerkhoven city	732	45.6	459	17 574	22 163	23 123	27 709	6 855	10 522
Kerkhoven township	289	40.1	661	17 609	22 989	18 817	25 367	3 994	12 504
Kildare township	187	44.9	616	21 454	24 877	21 630	24 772	4 468	35 266
Marysland township	124	41.9	1 385	21 991	31 306	22 810	32 252	4 906	37 547
Moyer township	160	48.1	813	18 596	26 685	19 435	28 973	11 451	25 565
Murdock city	282	44.0	543	17 364	23 854	19 621	28 239	6 409	16 117
Pillsbury township	301	44.5	760	20 895	27 192	23 657	33 600	11 998	16 171
Shible township	159	51.6	710	24 077	30 238	24 678	34 072	13 779	27 055
Six Mile Grove township	180	36.7	1 221	16 276	28 180	25 979	29 686	2 415	9 103
Swenoda township	175	38.3	972	13 344	26 188	16 664	30 279	6 063	18 534
Tara township	143	53.1	680	26 985	35 294	30 084	37 916	1 326	21 506
Torning township	479	49.1	748	22 489	29 019	26 671	33 203	5 847	10 677
West Bank township	182	54.4	764	15 480	21 603	16 098	25 502	8 033	18 840
Todd County	23 363	44.4	85	18 405	19 266	22 835	24 090	7 660	8 417
Bartlett township	404	50.2	527	13 326	19 606	14 138	23 071	10 112	14 179
Bertha city	507	49.1	415	14 560	20 519	21 118	25 771	6 761	10 152
Bertha township	403	47.1	479	15 601	20 299	17 178	23 087	4 152	8 138
Birchdale township	727	41.1	408	23 002	26 572	23 862	31 504	10 185	16 590
Browerville city	782	47.6	350	11 582	15 699	19 557	25 533	5 824	7 305
Bruce township	602	47.8	462	22 495	27 672	25 509	29 593	4 893	8 561
Burleene township	370	44.3	677	16 409	24 675	17 819	25 686	7 070	23 512
Burnhamville township	682	44.9	509	18 697	25 215	23 522	28 877	5 334	8 798
Burtrum city	172	47.7	421	11 294	14 104	11 704	14 546	3 363	11 637
Clarissa city	637	40.7	453	9 032	12 722	16 023	20 814	5 201	6 823
Eagle Bend city	524	47.9	414	11 609	16 794	16 516	21 655	5 967	8 917
Eagle Valley township	585	51.3	474	18 568	22 300	19 068	24 189	3 962	16 605
Fawn Lake township	426	39.9	1 012	16 349	21 055	18 157	24 528	10 132	16 545
Germania township	455	43.7	426	14 276	18 360	14 755	19 792	6 232	15 430
Gordon township	583	48.2	558	18 865	22 067	20 809	26 438	8 598	13 870
Grey Eagle city	353	43.1	560	11 614	17 292	17 358	26 301	7 207	11 043
Grey Eagle township	501	47.9	528	17 758	23 169	20 464	26 433	6 424	11 262
Hartford township	620	47.4	464	22 283	26 951	26 365	33 167	5 389	12 673
Hewitt city	269	46.5	434	9 999	13 865	11 445	16 100	5 604	8 587
Iona township	422	43.6	466	16 124	23 169	22 059	27 684	4 504	8 437

TIPSII [UPF] GPH527 CENSUS90 72583600 06/18/92 1:41 PM MACHINE: C DATA:CENSUS90S*PH5TIPSDA27. 06/16/92 17:23:34 TAPE: NONE FRAME: 600
TSF:CENSUS90*92. 06/18/92 10:41:18 UTF:CENSUS90*93. 06/18/92 10:41:18 META:CENSUS90S*PH5TABLES27. 06/18/92 11:26:48

Table 19. **Percent in Sample, Standard Error, and Confidence Bounds for Population Characteristics: 1990**—Con.

[For definitions of terms and meanings of symbols, see text]

State County County Subdivision Place	Persons		Per capita income in 1989 (dollars)—Standard error	Median income in 1989 (dollars)					
				Household		Family		Nonfamily household	
				90-percent confidence bounds		90-percent confidence bounds		90-percent confidence bounds	
	100-percent count	Percent in sample		Lower	Upper	Lower	Upper	Lower	Upper
Todd County—Con.									
Kandota township	607	42.0	562	19 390	26 207	20 858	27 139	10 149	17 277
Leslie township	530	43.0	621	17 499	23 751	20 151	26 462	6 177	14 389
Little Elk township	309	46.3	1 114	16 252	25 136	22 448	28 521	5 354	11 422
Little Sauk township	639	46.3	458	20 085	24 406	19 837	30 136	8 208	21 695
Long Prairie city	2 786	38.5	301	15 472	17 968	22 996	27 045	7 353	9 271
Long Prairie township	820	47.0	409	24 555	29 975	27 780	33 716	4 429	13 533
Moran township	532	47.0	438	20 549	25 981	22 023	28 189	3 625	14 343
Osakis city (pt.)	58	41.4	1 473	11 322	19 711	12 390	35 330	2 789	11 106
Reynolds township	660	47.6	499	24 088	28 211	26 366	30 258	4 082	11 836
Round Prairie township	579	45.8	521	17 589	25 911	19 259	27 074	7 099	16 164
Staples city (pt.)	2 357	39.0	289	12 736	14 648	19 397	23 556	5 972	7 052
Staples township	842	46.3	570	19 595	24 116	20 745	25 711	10 983	19 818
Stowe Prairie township	540	42.0	384	16 980	22 051	18 114	23 082	7 865	18 963
Turtle Creek township	248	56.9	635	15 457	22 692	16 712	25 082	7 264	16 910
Villard township	547	44.1	661	21 373	29 979	26 155	34 123	9 935	17 552
Ward township	468	52.6	427	21 665	27 620	21 829	28 059	11 937	28 063
West Union city	54	44.4	1 598	7 146	31 508	21 402	39 848	2 492	9 169
West Union township	335	41.8	508	16 771	24 613	16 694	24 009	5 275	34 778
Wykeham township	428	49.8	409	16 279	20 202	17 251	21 089	6 452	18 042
Traverse County	4 463	47.9	203	20 072	21 421	23 893	25 942	10 761	12 343
Arthur township	114	48.2	546	13 144	21 439	13 621	21 796	–	12 500
Browns Valley city	804	45.4	500	11 721	14 495	14 866	20 550	6 100	8 706
Clifton township	92	38.0	887	18 098	30 036	8 476	31 391	17 617	22 383
Croke township	121	41.3	963	12 827	24 673	12 636	29 864	1 562	16 980
Dollymount township	106	38.7	1 121	25 988	35 031	25 753	42 912	20 627	34 373
Dumont city	126	60.3	761	15 597	22 260	20 179	24 687	8 479	13 998
Folsom township	149	48.3	1 194	17 290	22 413	19 095	28 543	7 035	17 752
Lake Valley township	281	44.8	733	24 908	31 620	29 149	33 700	11 713	19 630
Leonardsville township	156	45.5	741	13 176	21 303	14 851	24 416	4 997	20 626
Monson township	198	56.1	835	23 797	33 078	23 642	32 608	20 987	45 526
Parnell township	78	51.3	911	26 645	34 638	27 565	38 685	5 216	9 784
Redpath township	64	57.8	1 838	19 654	39 269	19 654	39 269	–	–
Tara township	140	49.3	533	20 112	26 592	22 321	27 715	6 669	11 514
Taylor township	123	44.7	1 057	30 461	36 423	30 146	35 492	–	47 500
Tintah city	74	43.2	1 267	13 363	21 870	20 126	28 498	11 106	14 510
Tintah township	73	47.9	1 617	34 189	54 943	35 691	53 852	–	35 000
Walls township	88	51.1	953	21 129	27 048	22 824	32 940	–	5 000
Wheaton city	1 615	49.0	368	19 332	22 190	24 782	29 369	11 406	14 050
Windsor township	61	52.5	559	7 965	16 521	7 778	17 113	5 444	12 088
Wabasha County	19 744	38.4	146	26 469	27 534	31 475	32 600	11 219	12 246
Bellechester city (pt.)	–	–	–	–	–	–	–	–	–
Chester township	491	44.0	1 212	25 502	31 178	28 010	34 552	6 878	14 906
Elgin city	733	25.6	729	17 084	26 151	25 543	34 533	8 911	11 789
Elgin township	761	50.7	590	33 423	40 074	37 241	41 952	12 730	21 891
Gillford township	534	50.2	607	26 022	33 793	29 553	36 018	6 044	12 347
Glasgow township	332	46.1	596	27 176	35 174	27 705	35 886	10 709	28 582
Greenfield township	1 078	48.5	524	26 235	31 134	30 050	34 947	11 302	16 797
Hammond city	205	48.3	833	12 443	25 284	18 880	32 715	5 539	12 293
Highland township	421	48.9	797	27 153	33 243	30 328	40 287	14 028	25 056
Hyde Park township	266	53.8	1 174	18 823	29 045	23 824	35 470	4 971	15 087
Kellogg city	423	51.3	797	19 807	26 347	26 635	31 921	8 151	13 349
Lake township	401	50.6	561	22 930	28 225	24 214	30 591	14 532	17 482
Lake City city (pt.)	3 889	19.1	471	24 029	26 854	27 535	31 355	9 768	14 546
Mazeppa city	722	47.1	434	23 121	27 248	25 167	32 333	10 054	18 687
Mazeppa township	619	48.3	864	30 969	39 936	32 218	42 352	16 063	21 890
Millville city	163	49.1	713	21 184	28 423	20 989	30 522	3 508	21 828
Minneiska city (pt.)	66	54.5	1 180	18 115	37 513	18 839	38 215	–	5 000
Minneiska township	190	46.8	722	16 665	24 167	23 041	27 836	5 226	12 887
Mount Pleasant township	418	52.9	652	28 559	34 441	29 590	36 175	5 966	27 296
Oakwood township	429	48.3	643	22 273	27 454	24 546	30 340	12 085	20 831
Pepin township	369	45.5	674	22 793	26 777	25 944	31 715	6 295	12 179
Plainview city	2 768	26.7	398	30 096	33 505	35 197	38 609	8 859	12 199
Plainview township	535	45.2	613	27 180	37 449	35 627	44 499	10 929	18 393
Wabasha city	2 384	44.4	442	20 676	23 395	29 243	32 103	9 547	11 856
Watopa township	256	48.0	1 365	21 055	30 976	21 673	34 143	2 347	22 211
West Albany township	395	50.9	1 061	19 597	30 179	26 782	37 680	4 842	8 243
Zumbro township	659	46.7	1 073	34 121	41 046	39 623	43 726	13 627	30 035
Zumbro Falls city	237	53.2	607	21 429	29 856	26 613	34 462	6 062	15 558
Wadena County	13 154	37.4	137	16 737	18 052	22 037	23 680	7 497	8 533
Aldrich city	70	45.7	3 036	11 099	24 002	10 670	31 830	8 178	21 752
Aldrich township	475	44.0	927	17 093	25 605	22 683	30 981	7 418	16 078
Blueberry township	526	45.6	633	15 996	21 070	19 476	25 632	5 934	9 880
Bullard township	156	53.8	615	14 979	24 396	12 934	22 882	5 007	26 874
Huntersville township	105	42.9	887	6 992	16 380	9 978	20 032	879	4 122
Leaf River township	575	43.1	634	21 041	26 236	21 688	28 013	5 035	8 487
Lyons township	162	40.1	553	16 703	23 060	16 638	23 017	5 377	24 779
Meadow township	215	46.0	602	12 739	17 035	13 169	21 773	2 078	15 423
Menahga city	1 076	43.2	305	10 592	12 904	16 049	19 722	5 188	6 675
Nimrod city	65	50.8	1 082	9 612	14 443	10 213	21 454	5 883	14 342
North Germany township	322	41.9	601	14 731	20 807	15 984	29 036	3 860	16 257
Orton township	217	47.9	1 232	8 430	16 062	11 584	20 704	3 603	7 372
Red Eye township	378	38.6	560	15 562	20 616	16 387	21 461	5 999	12 122
Rockwood township	375	45.3	583	18 167	23 583	18 993	26 229	5 597	12 118
Sebeka city	662	42.0	449	10 966	14 550	14 853	23 467	5 693	8 516
Shell River township	233	49.4	758	20 204	30 421	22 441	35 959	7 388	25 161
Staples city (pt.)	397	37.8	717	12 098	28 405	12 404	26 954	1 667	33 334
Thomastown township	887	50.1	544	23 231	27 404	25 798	31 179	4 279	13 376
Verndale city	560	47.5	393	12 181	15 212	15 045	18 012	6 431	10 475
Wadena city (pt.)	4 109	21.8	355	15 242	18 614	22 469	26 113	7 641	9 881
Wadena township	1 134	42.7	344	25 828	29 462	26 938	31 097	10 347	14 175
Wing River township	455	47.0	506	16 130	20 439	18 432	23 583	3 160	5 805

TIPSII [UPF] GPH527 CENSUS90 72583600 06/18/92 1:41 PM MACHINE: C DATA:CENSUS90S*PH5TIPSDA27. 06/16/92 17:23:34 TAPE: NONE FRAME: 601
TSF:CENSUS90*92. 06/18/92 10:41:18 UTF:CENSUS90*93. 06/18/92 10:41:18 META:CENSUS90S*PH5TABLES27. 06/18/92 11:26:48

Table 19. **Percent in Sample, Standard Error, and Confidence Bounds for Population Characteristics: 1990**—Con.

[For definitions of terms and meanings of symbols, see text]

State County County Subdivision Place	Persons		Per capita income in 1989 (dollars)—Standard error	Median income in 1989 (dollars)					
				Household		Family		Nonfamily household	
				90-percent confidence bounds		90-percent confidence bounds		90-percent confidence bounds	
	100-percent count	Percent in sample		Lower	Upper	Lower	Upper	Lower	Upper
Waseca County	18 079	35.9	147	26 377	27 632	31 618	33 102	12 719	14 565
Alton township	449	46.8	665	25 189	30 080	28 392	34 467	12 441	21 486
Blooming Grove township	579	41.6	822	25 904	32 519	28 390	34 210	7 821	26 864
Byron township	259	52.1	943	22 129	25 325	23 393	26 875	6 846	19 249
Elysian city (pt.)	2	–	–	–	–	–	–	–	–
Freedom township	413	52.8	609	25 197	32 933	30 317	39 287	11 576	20 199
Iosco township	537	44.1	569	24 671	31 407	25 783	32 654	17 473	30 878
Janesville city	1 969	49.8	283	21 886	25 277	27 463	30 145	7 412	9 611
Janesville township	576	46.5	502	25 619	31 428	26 205	35 134	12 577	25 756
New Richland city	1 237	45.8	317	19 204	23 325	25 392	30 500	11 603	14 655
New Richland township	468	50.0	563	26 961	32 528	30 034	37 927	7 594	15 913
Otisco township	623	49.8	457	29 324	35 617	34 295	38 721	10 508	18 604
St. Mary township	482	51.9	508	24 918	32 406	26 894	33 647	8 286	23 660
Vivian township	306	49.3	979	25 206	30 490	27 338	33 550	5 452	17 006
Waldorf city	243	44.9	1 056	18 140	29 360	27 408	39 660	5 590	11 417
Waseca city	8 385	21.8	313	25 619	27 969	32 111	35 733	12 819	16 131
Wilton township	393	52.4	599	26 669	35 277	31 230	37 404	6 329	10 404
Woodville township	1 158	47.7	663	32 488	40 025	37 152	44 240	11 294	18 428
Washington County	145 896	18.0	116	43 524	44 719	47 516	48 679	24 928	26 627
Afton city	2 645	19.7	888	55 199	64 754	60 621	69 587	21 681	37 880
Bayport city	3 200	10.0	1 169	29 325	46 324	35 165	54 237	12 317	41 089
Baytown township	939	42.8	611	47 907	53 027	51 019	54 478	20 686	31 836
Birchwood Village city	1 042	15.7	1 711	54 778	73 722	65 646	80 159	26 803	51 557
Cottage Grove city	22 935	12.3	234	44 816	47 199	45 913	48 955	23 830	31 107
Dellwood city	887	48.8	1 648	85 033	102 451	92 166	113 148	28 614	36 943
Denmark township	1 172	46.2	760	47 837	54 238	51 583	57 329	22 449	32 251
Forest Lake city	5 833	12.0	527	27 534	32 436	32 327	38 033	9 552	15 461
Forest Lake township	6 690	11.6	619	42 827	47 485	45 041	50 797	26 177	34 281
Grant township	3 778	17.2	1 019	60 709	70 843	63 522	74 811	21 966	45 101
Grey Cloud Island township	414	39.1	1 295	26 324	39 555	31 776	50 905	11 886	25 977
Hastings city (pt.)	5	–	–	–	–	–	–	–	–
Hugo city	4 417	15.9	591	40 327	46 651	41 633	49 960	19 493	32 693
Lake Elmo city	5 903	15.8	748	42 424	49 462	46 592	55 221	20 804	29 923
Lakeland city	2 000	46.5	480	47 309	51 459	49 192	52 420	20 980	31 735
Lakeland Shores city	291	50.9	1 562	48 264	63 077	50 092	64 464	13 157	78 957
Lake St. Croix Beach city	1 078	43.5	485	34 244	39 388	37 418	45 394	21 992	32 689
Landfall city	685	52.7	364	22 113	25 616	26 438	31 891	17 298	21 464
Mahtomedi city	5 569	20.7	650	46 075	49 719	48 171	53 437	26 169	33 376
Marine on St. Croix city	602	46.2	1 255	35 643	43 839	43 749	54 598	11 564	29 526
May township	2 535	44.5	508	51 933	55 398	54 355	58 639	34 501	39 999
Newport city	3 720	16.2	670	26 351	35 222	32 641	37 971	12 408	21 771
New Scandia township	3 197	16.8	727	43 024	50 076	44 651	51 537	17 806	40 960
Oakdale city	18 374	13.2	293	40 153	41 946	43 037	46 213	26 249	29 964
Oak Park Heights city	3 486	26.8	494	31 497	34 737	36 300	41 872	16 937	22 124
Pine Springs city	436	45.9	1 579	68 170	81 248	66 086	80 249	4 035	104 826
St. Marys Point city	339	42.5	1 397	45 714	60 183	50 339	61 999	29 774	51 680
St. Paul Park city	4 965	14.7	524	35 342	39 143	37 393	41 047	17 930	23 841
Stillwater city	13 882	18.5	352	37 240	40 669	43 336	47 268	19 694	22 690
Stillwater township	2 066	46.6	580	51 766	59 167	54 049	61 555	20 304	28 785
West Lakeland township	1 736	41.0	624	56 093	61 262	56 877	62 003	32 193	50 816
White Bear Lake city (pt.)	416	15.1	2 802	40 935	66 671	52 537	71 969	5 526	16 246
Willernie city	584	8.2	757	22 446	37 041	33 438	40 062	14 302	25 298
Woodbury city	20 075	13.8	411	49 563	52 581	53 966	57 270	32 237	36 025
Watonwan County	11 682	37.1	184	21 977	23 339	26 862	28 618	11 495	12 638
Adrian township	203	42.4	792	18 869	24 025	22 538	28 439	7 280	19 221
Antrim township	324	46.6	509	24 877	31 517	28 411	33 366	16 387	20 668
Butterfield city	509	46.2	611	17 279	21 275	20 376	23 475	9 360	15 239
Butterfield township	385	50.9	615	21 409	28 104	21 932	30 171	13 040	23 345
Darfur city	128	50.0	717	17 098	25 805	17 535	22 465	8 138	31 259
Fieldon township	271	48.0	1 407	23 959	33 644	26 875	36 250	5 261	20 668
La Salle city	98	49.0	1 010	15 042	22 437	30 128	37 372	7 152	16 090
Lewisville city	255	56.9	516	15 568	21 648	20 526	24 684	7 301	12 180
Long Lake township	413	43.8	1 160	23 178	30 751	26 764	34 363	9 444	20 810
Madelia city	2 237	47.5	357	19 486	22 070	26 282	29 855	10 720	12 099
Madelia township	368	49.7	597	20 695	26 277	21 300	30 213	9 001	27 481
Nelson township	318	47.8	1 251	21 821	30 582	27 965	32 543	5 278	12 889
Odin city	102	50.0	1 879	23 841	31 694	24 829	41 677	12 778	27 361
Odin township	241	48.1	635	20 464	28 054	22 046	30 816	8 650	19 960
Ormsby city (pt.)	107	49.5	862	15 717	21 517	17 511	29 160	13 090	18 821
Riverdale township	380	48.7	888	26 291	31 521	28 191	33 176	15 318	24 682
Rosendale township	343	47.2	1 554	26 021	31 721	26 275	35 880	4 276	31 437
St. James city	4 364	18.6	394	20 806	24 033	26 162	31 045	10 444	13 024
St. James township	320	50.0	1 192	21 513	30 347	26 670	32 499	17 567	20 756
South Branch township	316	52.2	845	23 049	27 841	24 544	30 748	5 853	25 290
Wilkin County	7 516	39.3	197	22 147	24 148	27 607	29 845	8 852	10 776
Akron township	171	46.8	829	19 531	32 057	19 950	32 125	6 661	34 445
Andrea township	79	46.8	1 771	23 418	41 054	26 377	42 415	17 707	24 793
Atherton township	170	40.6	614	18 459	29 733	23 986	31 191	6 377	15 696
Bradford township	112	48.2	480	15 540	21 723	15 175	21 700	13 851	23 649
Brandrup township	188	47.3	985	11 691	35 309	15 474	36 405	1 070	16 431
Breckenridge city	3 708	31.0	294	20 124	22 847	27 632	30 998	7 788	9 916
Breckenridge township	216	44.4	1 914	30 149	50 908	34 838	55 551	10 159	21 455
Campbell city	233	47.2	775	17 025	23 853	20 988	29 506	6 379	17 862
Campbell township	103	64.1	1 626	20 747	28 902	19 690	47 180	20 160	28 227
Champion township	90	52.2	1 340	15 261	32 370	30 080	46 131	6 251	16 865
Connelly township	141	44.0	751	29 158	37 513	29 625	38 062	–	15 000
Deerhorn township	108	36.1	1 307	19 516	32 281	19 925	32 164	5 077	37 420
Doran city	78	61.5	910	30 410	42 519	30 410	42 519	–	–
Foxhome city	160	43.8	676	25 061	31 350	26 399	31 422	6 974	15 871
Foxhome township	149	43.6	1 535	20 308	30 784	21 063	31 006	6 407	36 074
Kent city	131	40.5	1 005	13 911	26 361	9 881	36 794	3 592	18 010
McCauleyville township	37	59.5	1 440	22 149	32 851	22 149	32 851	–	–
Manston township	80	53.8	3 697	27 833	34 555	27 571	34 072	–	40 000
Meadows township	74	47.3	1 134	20 269	28 077	9 452	24 105	–	32 500
Mitchell township	93	45.2	802	21 613	25 161	23 012	32 971	10 894	21 516

TIPSII [UPF] GPH527 CENSUS90 72583600 06/18/92 1:41 PM MACHINE: C DATA:CENSUS90S*PH5TIPSDA27. 06/16/92 17:23:34 TAPE: NONE FRAME: 602
TSF:CENSUS90*92. 06/18/92 10:41:18 UTF:CENSUS90*93. 06/18/92 10:41:18 META:CENSUS90S*PH5TABLES27. 06/18/92 11:26:48

Table 19. **Percent in Sample, Standard Error, and Confidence Bounds for Population Characteristics: 1990**—Con.

[For definitions of terms and meanings of symbols, see text]

State County County Subdivision Place	Persons		Per capita income in 1989 (dollars)—Standard error	Median income in 1989 (dollars)					
				Household		Family		Nonfamily household	
				90-percent confidence bounds		90-percent confidence bounds		90-percent confidence bounds	
	100-percent count	Percent in sample		Lower	Upper	Lower	Upper	Lower	Upper
Wilkin County—Con.									
Nashua city	63	38.1	1 237	8 512	15 774	5 656	37 001	8 021	15 904
Nilsen township	83	51.8	1 486	27 678	44 822	27 678	44 822	–	–
Nordick township	120	53.3	1 033	17 889	27 736	16 943	28 543	–	22 500
Prairie View township	211	51.7	832	18 908	28 277	23 864	37 271	5 926	8 360
Roberts township	104	53.8	981	22 402	33 431	25 721	34 519	11 277	28 723
Rothsay city (pt.)	253	42.3	867	9 880	18 750	14 899	24 101	6 450	13 889
Sunnyside township	184	50.5	1 740	22 948	29 840	23 737	31 919	5 653	19 419
Tanberg township	94	51.1	893	19 472	35 133	19 779	35 265	5 015	74 742
Tenney city	4	50.0	765	5 596	11 268	–	–	5 596	11 268
Wolverton city	158	48.7	876	23 400	27 800	23 668	28 581	7 947	43 935
Wolverton township	121	46.3	1 017	23 454	35 682	23 867	37 041	10 445	26 833
Winona County	47 828	30.1	109	25 467	26 407	31 946	33 151	11 970	12 729
Altura city	349	48.7	1 108	28 005	32 043	29 561	33 888	8 510	12 058
Dakota city	360	52.2	537	26 486	32 552	30 384	36 387	8 220	18 651
Dresbach township	307	45.3	1 613	31 409	48 792	41 847	54 875	11 675	25 386
Elba city	220	40.0	758	16 316	24 578	17 014	29 444	12 110	22 890
Elba township	260	51.9	913	28 493	35 339	30 902	37 099	15 817	26 275
Fremont township	389	50.6	585	27 277	30 703	28 149	32 302	11 839	27 573
Goodview city	2 878	19.9	572	29 325	33 584	31 993	36 937	14 029	23 514
Hart township	424	40.1	699	24 139	31 435	24 280	36 176	15 875	27 062
Hillsdale township	1 026	48.5	382	24 702	28 686	26 772	30 373	11 625	21 011
Homer township	1 258	48.0	726	38 237	42 156	41 612	44 921	15 962	26 231
Lewiston city	1 298	46.5	367	22 752	26 855	28 171	32 414	8 485	14 504
Minneiska city (pt.)	61	62.3	1 352	27 292	42 083	27 292	42 083	–	–
Minnesota City city	258	47.7	662	22 430	28 357	27 851	33 322	8 872	13 944
Mount Vernon township	340	45.6	720	29 131	35 678	30 424	40 736	7 500	32 555
New Hartford township	804	49.1	445	26 709	30 314	27 517	32 151	8 658	28 081
Norton township	556	49.1	778	25 720	29 792	26 186	31 602	11 435	28 194
Pleasant Hill township	562	50.2	850	23 836	31 414	26 486	33 075	5 763	11 820
Richmond township	731	50.8	504	31 981	37 198	36 165	42 913	8 446	17 646
Rollingstone city	697	47.3	709	27 734	34 693	31 984	37 090	10 844	20 203
Rollingstone township	1 217	50.4	397	28 784	34 324	32 591	36 901	14 230	18 366
St. Charles city	2 642	46.6	286	25 202	28 763	31 673	34 904	11 405	15 014
St. Charles township	520	49.8	585	25 931	30 246	26 676	31 648	12 803	30 190
Saratoga township	536	51.1	579	20 874	27 784	23 201	31 899	6 474	12 426
Stockton city	529	46.5	405	23 963	29 208	27 765	32 027	8 462	13 891
Utica city	220	46.4	795	16 626	22 139	21 481	29 028	5 622	10 295
Utica township	651	48.1	635	24 345	30 021	26 155	31 307	14 082	20 697
Warren township	639	45.9	683	21 711	30 167	25 270	31 899	10 570	19 503
Whitewater township	229	54.6	652	19 716	28 397	26 470	29 920	4 188	10 249
Wilson township	1 141	47.6	757	34 231	40 051	38 847	41 717	10 610	23 780
Winona city	25 399	17.6	197	21 627	23 428	30 361	32 668	11 406	12 490
Winona township	986	43.6	750	41 460	47 728	43 141	53 184	8 920	25 637
Wiscoy township	341	53.4	739	19 242	25 433	22 418	28 832	8 346	11 862
Wright County	68 710	32.3	92	32 980	33 932	36 566	37 397	16 259	17 483
Albertville city	1 251	45.6	316	35 040	39 165	38 298	41 502	22 071	26 908
Albion township	1 121	48.2	553	27 816	32 664	31 174	38 503	14 175	22 806
Annandale city	2 054	45.6	289	23 503	26 227	28 817	32 204	9 752	13 601
Buffalo city	6 856	21.1	420	26 378	30 034	30 800	35 326	15 033	17 357
Buffalo township	2 086	49.0	376	37 409	41 082	39 507	42 187	20 024	25 888
Chatham township	858	45.8	719	36 871	42 741	38 098	46 820	11 575	24 487
Clearwater city	597	45.2	691	17 717	22 948	19 212	27 158	7 551	16 719
Clearwater township	1 156	43.3	495	29 524	33 138	31 878	37 153	15 843	24 981
Cokato city	2 180	46.3	317	22 674	25 839	30 422	32 994	8 754	11 814
Cokato township	1 100	48.1	465	28 924	33 331	30 726	36 440	10 020	19 160
Corinna township	2 053	43.6	463	32 331	36 997	35 393	40 114	15 880	20 977
Dayton city (pt.)	51	11.8	–	–	75 000	–	75 000	–	–
Delano city	2 709	15.7	710	30 749	38 626	37 768	43 858	13 354	22 133
Frankfort township	2 935	45.7	378	42 825	46 180	45 051	47 313	22 081	30 878
Franklin township	2 742	16.8	607	40 957	48 608	42 246	50 572	20 237	31 648
French Lake township	945	41.7	802	26 681	32 416	31 363	34 721	6 900	12 857
Hanover city (pt.)	518	48.6	946	35 267	39 890	38 185	42 124	13 479	17 158
Howard Lake city	1 343	47.8	323	21 948	24 911	26 172	31 422	10 272	13 092
Maple Lake city	1 394	47.8	334	25 595	28 953	30 294	32 331	9 222	13 087
Maple Lake township	1 829	47.4	481	34 021	36 515	36 178	39 195	19 023	22 553
Marysville township	1 839	48.5	479	33 344	35 980	33 664	36 670	25 667	31 777
Middleville township	1 017	47.2	463	29 325	32 442	31 177	35 532	11 725	16 650
Monticello city	4 941	11.4	705	26 230	32 122	30 562	36 060	11 779	21 077
Monticello township	3 981	13.3	480	35 321	43 524	35 908	44 803	20 195	35 088
Montrose city	1 008	48.0	468	24 600	28 309	27 237	31 292	13 620	17 161
Otsego township	5 219	16.7	388	36 577	40 922	37 520	41 687	22 390	32 213
Rockford city (pt.)	2 225	15.7	756	28 131	32 761	29 991	34 351	15 957	22 096
Rockford township	3 380	16.4	776	42 854	48 665	44 436	49 566	12 633	31 094
St. Michael city	2 506	47.4	344	36 335	38 743	39 109	41 596	14 847	21 418
Silver Creek township	1 835	48.4	411	35 629	39 180	37 782	43 636	17 747	22 071
South Haven city	193	50.3	424	13 579	20 171	17 488	27 505	9 705	13 139
Southside township	1 241	40.9	715	30 888	35 597	35 124	38 468	13 871	22 581
Stockholm township	773	45.8	635	27 303	33 388	31 466	35 445	8 604	14 480
Victor township	1 083	43.0	638	27 076	32 373	28 315	33 738	12 995	22 760
Waverly city	600	47.0	484	24 352	29 287	27 459	33 181	10 280	21 805
Woodland township	1 091	45.1	437	29 926	35 567	33 632	38 331	11 116	25 753
Yellow Medicine County	11 684	42.0	162	20 975	22 099	26 419	27 877	9 849	11 343
Burton township	206	46.1	840	19 124	27 319	21 283	33 717	15 424	19 746
Canby city	1 826	46.3	395	15 474	17 411	24 136	27 170	6 914	8 632
Clarkfield city	924	50.2	485	16 979	20 526	23 503	29 358	8 542	12 527
Echo city	304	52.0	575	17 190	22 744	21 657	30 562	8 839	12 070
Echo township	216	46.8	1 121	23 412	34 459	23 695	35 350	15 025	24 950
Florida township	177	42.9	1 957	11 754	21 733	16 093	28 203	7 793	17 827
Fortier township	117	51.3	1 355	18 026	24 299	18 733	25 035	–	5 000
Friendship township	233	54.1	803	21 055	26 709	21 056	27 250	13 134	27 024
Granite Falls city (pt.)	2 346	18.7	482	18 855	24 700	26 641	32 287	8 605	13 802
Hammer township	374	40.6	566	19 343	26 854	19 508	27 780	6 699	26 725

TIPSII [UPF] GPH527 CENSUS90 72583600 06/18/92 1:41 PM MACHINE: C DATA:CENSUS90S*PH5TIPSDA27. 06/16/92 17:23:34 TAPE: NONE FRAME: 603
TSF:CENSUS90*92. 06/18/92 10:41:18 UTF:CENSUS90*93. 06/18/92 10:41:18 META:CENSUS90S*PH5TABLES27. 06/18/92 11:26:48

Table 19. **Percent in Sample, Standard Error, and Confidence Bounds for Population Characteristics: 1990**—Con.

[For definitions of terms and meanings of symbols, see text]

State County County Subdivision Place	Persons		Per capita income in 1989 (dollars)—Standard error	Median income in 1989 (dollars)					
				Household		Family		Nonfamily household	
				90-percent confidence bounds		90-percent confidence bounds		90-percent confidence bounds	
	100-percent count	Percent in sample		Lower	Upper	Lower	Upper	Lower	Upper
Yellow Medicine County—Con.									
Hanley Falls city	246	48.4	647	13 026	18 310	19 270	26 444	5 443	9 031
Hazel Run city	81	50.6	609	16 346	26 588	16 204	30 185	15 496	26 757
Hazel Run township	206	46.6	1 820	29 021	40 856	37 909	43 966	4 072	11 392
Lisbon township	233	48.9	1 678	20 445	25 333	21 054	26 837	14 455	16 848
Minnesota Falls township	358	48.3	603	18 978	25 413	21 045	30 154	2 157	6 550
Norman township	300	54.3	603	21 978	30 115	25 009	32 246	13 057	16 526
Normania township	190	48.9	1 114	25 995	31 866	28 117	34 753	7 449	17 679
Omro township	166	42.2	694	14 501	27 495	14 835	29 525	4 492	19 131
Oshkosh township	249	52.2	1 324	23 426	31 614	27 597	34 422	9 218	17 771
Porter city	210	45.2	597	14 010	21 674	23 166	28 782	8 436	13 373
Posen township	269	51.3	834	19 594	25 829	19 742	26 050	4 121	26 470
St. Leo city	111	50.5	1 034	9 511	17 474	11 996	31 129	4 484	10 726
Sandnes township	216	45.8	856	25 141	34 363	26 546	38 261	5 014	17 460
Sioux Agency township	277	50.2	965	21 900	27 947	22 675	31 259	16 946	26 663
Stony Run township	562	46.4	688	22 187	28 127	24 929	34 113	12 540	19 325
Swede Prairie township	193	47.2	2 322	20 831	32 506	26 444	40 446	2 473	7 690
Tyro township	226	44.2	1 167	20 287	27 285	20 165	26 752	4 487	34 695
Wergeland township	215	48.8	845	23 252	28 495	23 615	28 603	5 464	33 914
Wood Lake city	406	49.8	577	21 453	25 931	27 287	33 205	14 013	16 877
Wood Lake township	247	44.1	1 067	21 384	26 255	23 978	33 218	4 289	21 367

TIPSII [UPF] GPH527 CENSUS90 72583600 06/18/92 1:41 PM MACHINE: C DATA:CENSUS90S*PH5TIPSDA27. 06/16/92 17:23:34 TAPE: NONE FRAME: 604
TSF:CENSUS90*92. 06/18/92 10:41:18 UTF:CENSUS90*93. 06/18/92 10:41:18 META:CENSUS90S*PH5TABLES27. 06/18/92 11:26:48

Table 20. Percent in Sample, Standard Error, and Confidence Bounds for Population Characteristics: 1990

[For definitions of terms and meanings of symbols, see text]

State County Place and [In Selected States] County Subdivision	Persons		Per capita income in 1989 (dollars)—Standard error	Median income in 1989 (dollars)					
				Household		Family		Nonfamily household	
				90-percent confidence bounds		90-percent confidence bounds		90-percent confidence bounds	
	100-percent count	Percent in sample		Lower	Upper	Lower	Upper	Lower	Upper
The State	**4 375 099**	**23.8**	**17**	**30 847**	**30 970**	**36 841**	**36 990**	**17 309**	**17 468**
COUNTY									
Aitkin County	12 425	40.6	151	17 065	18 177	20 736	21 790	7 897	8 964
Anoka County	243 641	16.2	76	39 711	40 373	42 560	43 301	22 830	24 008
Becker County	27 881	37.5	109	20 494	21 346	24 414	25 493	9 534	10 594
Beltrami County	34 384	27.3	113	20 386	21 464	24 416	25 738	10 047	11 371
Benton County	30 185	30.8	118	26 049	27 188	31 341	32 554	12 965	14 580
Big Stone County	6 285	46.7	169	18 690	20 113	22 943	24 844	8 510	10 044
Blue Earth County	54 044	28.2	106	24 872	25 845	32 009	33 199	14 907	15 788
Brown County	26 984	29.6	138	24 456	25 578	29 997	31 365	12 170	13 628
Carlton County	29 259	32.8	117	24 177	25 575	29 542	30 805	10 376	11 412
Carver County	47 915	29.1	156	38 463	39 912	42 863	44 244	19 863	21 570
Cass County	21 791	41.1	104	18 324	19 139	21 580	22 464	8 125	9 097
Chippewa County	13 228	36.0	191	21 514	22 952	26 670	28 191	10 596	11 583
Chisago County	30 521	40.8	110	30 802	31 760	34 679	35 756	13 281	14 534
Clay County	50 422	25.2	114	25 257	26 525	32 325	33 687	11 301	12 198
Clearwater County	8 309	44.1	154	17 171	18 354	20 738	22 406	6 662	7 862
Cook County	3 868	39.1	326	22 023	23 978	26 380	29 241	12 894	15 514
Cottonwood County	12 694	37.1	155	21 015	22 307	26 007	27 506	10 453	11 720
Crow Wing County	44 249	30.6	108	21 847	22 676	26 743	27 857	10 457	11 357
Dakota County	275 227	15.8	92	41 889	42 555	46 739	47 534	25 870	26 825
Dodge County	15 731	44.0	146	28 471	29 671	32 963	34 201	11 452	12 622
Douglas County	28 674	32.2	121	21 592	22 555	26 404	27 369	9 689	10 751
Faribault County	16 937	41.6	141	21 951	22 949	27 011	28 322	11 141	12 095
Fillmore County	20 777	46.8	109	21 758	22 569	26 675	27 641	10 765	11 481
Freeborn County	33 060	32.3	120	24 259	25 236	29 104	30 106	11 760	12 927
Goodhue County	40 690	34.4	123	28 506	29 968	34 630	35 651	12 691	13 816
Grant County	6 246	46.5	180	18 950	20 531	23 708	25 500	7 890	9 454
Hennepin County	1 032 431	15.0	59	35 470	35 849	43 929	44 450	21 966	22 361
Houston County	18 497	38.1	145	25 260	26 431	30 379	31 494	11 137	12 058
Hubbard County	14 939	40.6	124	19 633	20 650	23 445	24 808	8 183	9 294
Isanti County	25 921	39.9	116	30 828	31 789	34 566	35 667	15 336	16 948
Itasca County	40 863	36.6	92	22 005	22 965	26 752	27 859	9 729	10 706
Jackson County	11 677	40.1	177	22 484	23 833	27 476	29 264	10 687	12 219
Kanabec County	12 802	42.1	139	21 796	23 185	26 745	28 151	9 730	10 954
Kandiyohi County	38 761	33.3	120	24 911	25 812	30 120	31 139	11 113	11 881
Kittson County	5 767	45.9	215	22 575	24 460	28 580	30 436	8 699	10 323
Koochiching County	16 299	28.5	195	22 386	24 482	27 132	29 440	10 455	11 726
Lac qui Parle County	8 924	48.7	140	21 081	22 211	25 194	26 779	9 508	10 912
Lake County	10 415	30.5	194	22 596	24 361	26 979	29 197	11 436	13 252
Lake of the Woods County	4 076	28.7	309	22 711	26 477	27 887	30 371	10 642	13 529
Le Sueur County	23 239	41.9	125	27 152	28 305	32 178	33 329	12 115	13 623
Lincoln County	6 890	46.3	197	18 568	19 853	23 559	25 013	8 249	9 621
Lyon County	24 789	34.1	151	24 046	25 308	30 011	31 154	11 674	12 780
McLeod County	32 030	33.3	133	28 965	30 121	34 395	35 551	12 452	13 747
Mahnomen County	5 044	45.7	176	15 993	17 810	19 470	21 428	6 743	8 077
Marshall County	10 993	47.6	124	21 224	22 190	25 423	26 840	9 523	10 764
Martin County	22 914	30.8	159	23 777	25 046	29 147	30 437	12 466	13 870
Meeker County	20 846	39.1	138	23 933	25 090	28 491	29 929	10 241	11 555
Mille Lacs County	18 670	39.7	134	22 115	23 353	26 508	27 891	10 111	11 183
Morrison County	29 604	39.9	107	21 676	22 534	26 226	27 342	9 548	10 550
Mower County	37 385	29.4	126	23 264	24 261	28 513	29 775	11 782	12 471
Murray County	9 660	48.2	165	22 116	23 300	26 263	27 516	9 957	11 592
Nicollet County	28 076	27.0	166	29 778	31 220	35 823	37 220	14 938	16 555
Nobles County	20 098	33.0	144	22 316	23 655	27 720	29 135	11 718	12 865
Norman County	7 975	48.1	157	20 672	21 805	25 609	27 216	9 196	10 854
Olmsted County	106 470	19.8	139	35 335	36 243	42 569	43 824	18 842	20 075
Otter Tail County	50 714	38.2	82	21 564	22 253	26 461	27 149	9 839	10 509
Pennington County	13 306	30.1	197	20 913	22 228	26 544	28 290	10 083	11 346
Pine County	21 264	39.5	114	20 669	21 713	25 527	26 735	8 747	9 871
Pipestone County	10 491	35.0	195	19 992	21 480	26 045	27 877	9 006	10 794
Polk County	32 498	33.0	109	22 099	23 142	27 697	29 048	10 604	11 628
Pope County	10 745	46.7	137	19 546	20 609	23 591	24 763	9 082	10 308
Ramsey County	485 765	14.2	75	31 796	32 289	39 537	40 274	20 061	20 632
Red Lake County	4 525	48.3	173	19 058	20 596	23 966	26 316	8 062	9 981
Redwood County	17 254	40.8	130	22 277	23 419	26 655	27 760	10 746	12 037
Renville County	17 673	42.8	130	22 761	23 795	27 515	28 703	11 110	12 105
Rice County	49 183	26.9	122	28 848	30 239	34 954	36 214	14 239	15 424
Rock County	9 806	35.3	228	23 428	25 365	27 795	29 827	10 570	12 033
Roseau County	15 026	46.4	108	25 428	26 392	29 619	30 737	11 949	13 817
St. Louis County	198 213	23.1	66	23 743	24 442	30 845	31 455	11 326	11 809
Scott County	57 846	21.2	155	40 223	41 372	43 185	44 595	21 415	23 754
Sherburne County	41 945	23.8	143	35 087	36 083	38 106	40 249	19 284	21 702
Sibley County	14 366	48.3	129	24 357	25 490	28 889	29 984	11 265	12 430
Stearns County	118 791	28.2	80	27 214	27 873	32 508	33 390	14 934	15 634
Steele County	30 729	29.2	149	29 970	31 171	35 466	36 850	15 424	17 019
Stevens County	10 634	36.5	160	21 103	22 778	28 415	30 272	11 063	12 437
Swift County	10 724	41.3	132	18 109	19 372	23 685	25 152	7 743	8 646
Todd County	23 363	44.4	85	18 405	19 266	22 835	24 090	7 660	8 417
Traverse County	4 463	47.9	203	20 072	21 421	23 893	25 942	10 761	12 343
Wabasha County	19 744	38.4	146	26 469	27 534	31 475	32 600	11 219	12 246
Wadena County	13 154	37.4	137	16 737	18 052	22 037	23 680	7 497	8 533
Waseca County	18 079	35.9	147	26 377	27 632	31 618	33 102	12 719	14 565
Washington County	145 896	18.0	116	43 524	44 719	47 516	48 679	24 928	26 627
Watonwan County	11 682	37.1	184	21 977	23 339	26 862	28 618	11 495	12 638
Wilkin County	7 516	39.3	197	22 147	24 148	27 607	29 845	8 852	10 776
Winona County	47 828	30.1	109	25 467	26 407	31 946	33 151	11 970	12 729
Wright County	68 710	32.3	92	32 980	33 932	36 566	37 397	16 259	17 483
Yellow Medicine County	11 684	42.0	162	20 975	22 099	26 419	27 877	9 849	11 343

TIPSII [UPF] GPH527 CENSUS90 72583600 06/18/92 1:41 PM MACHINE: C DATA:CENSUS90S*PH5TIPSDA27. 06/16/92 17:23:34 TAPE: NONE FRAME: 605
TSF:CENSUS90*92. 06/18/92 10:41:18 UTF:CENSUS90*93. 06/18/92 10:41:18 META:CENSUS90S*PH5TABLES27. 06/18/92 11:26:48

Table 20. **Percent in Sample, Standard Error, and Confidence Bounds for Population Characteristics: 1990**—Con.

[For definitions of terms and meanings of symbols, see text]

State County Place and [In Selected States] County Subdivision	Persons		Per capita income in 1989 (dollars)—Standard error	Median income in 1989 (dollars)					
				Household		Family		Nonfamily household	
				90-percent confidence bounds		90-percent confidence bounds		90-percent confidence bounds	
	100-percent count	Percent in sample		Lower	Upper	Lower	Upper	Lower	Upper
PLACE AND COUNTY SUBDIVISION									
Aastad township, Otter Tail County	236	50.0	720	27 140	36 720	30 251	37 400	25 093	27 407
Acoma township, McLeod County	1 040	47.1	650	41 091	46 474	43 816	49 042	8 194	16 288
Acton township, Meeker County	460	47.0	501	21 127	25 144	23 459	27 744	4 346	14 424
Ada city, Norman County	1 708	51.2	316	18 429	21 296	27 605	30 833	9 396	12 225
Adams city, Mower County	756	43.1	604	19 233	25 556	27 735	30 332	9 401	12 484
Adams township, Mower County	458	46.5	639	25 979	33 181	29 878	36 593	6 965	12 013
Adrian city, Nobles County	1 141	49.0	335	19 806	23 069	25 806	28 934	10 824	13 342
Adrian township, Watonwan County	203	42.4	792	18 869	24 025	22 538	28 439	7 280	19 221
Aetna township, Pipestone County	220	50.5	727	15 994	22 514	15 535	24 554	12 055	22 178
Afton city, Washington County	2 645	19.7	888	55 199	64 754	60 621	69 587	21 681	37 880
Agassiz township, Lac qui Parle County	127	44.9	1 259	10 019	28 740	9 452	29 528	2 783	31 109
Agder township, Marshall County	112	49.1	687	15 547	24 271	17 124	25 651	2 000	16 500
Agram township, Morrison County	444	45.7	494	23 913	28 901	24 721	29 723	9 412	27 737
Aitkin city, Aitkin County	1 698	40.3	502	13 059	16 102	20 074	24 867	6 455	8 033
Aitkin township, Aitkin County	856	37.3	665	17 705	24 394	23 609	31 251	10 082	13 404
Akeley city, Hubbard County	393	47.8	403	11 628	17 296	16 148	23 370	6 325	9 781
Akeley township, Hubbard County	332	43.7	662	11 582	17 091	11 661	20 360	6 205	13 666
Akron township, Big Stone County	233	51.1	738	17 426	22 134	19 576	25 896	11 075	15 065
Akron township, Wilkin County	171	46.8	829	19 531	32 057	19 950	32 125	6 661	34 445
Alango township, St. Louis County	300	34.0	849	15 101	27 344	24 881	32 619	6 229	31 051
Alaska township, Beltrami County	256	41.8	2 172	21 703	31 436	22 689	31 515	2 828	22 173
Alba township, Jackson County	217	46.1	1 749	21 363	28 910	24 204	35 740	10 359	19 995
Albany city, Stearns County	1 548	47.9	448	19 274	24 223	27 967	30 639	8 098	10 916
Albany township, Stearns County	918	49.1	398	25 714	31 071	27 408	31 763	10 525	18 689
Alberta township, Benton County	760	43.6	476	20 361	26 563	21 760	30 469	8 265	16 843
Alberta city, Stevens County	136	47.1	883	22 511	27 487	23 089	28 676	10 302	27 198
Albert Lea city, Freeborn County	18 310	19.4	225	22 415	24 367	28 905	30 822	10 968	13 172
Albert Lea township, Freeborn County	964	46.2	401	26 733	30 475	30 349	33 409	13 860	18 412
Albertville city, Wright County	1 251	45.6	316	35 040	39 165	38 298	41 502	22 071	26 908
Albin township, Brown County	361	48.2	496	18 627	23 623	23 075	31 468	8 405	14 553
Albion township, Wright County	1 121	48.2	553	27 816	32 664	31 174	38 503	14 175	22 806
Alborn township, St. Louis County	323	42.1	497	19 143	29 464	19 023	29 564	6 655	35 834
Alden city, Freeborn County	623	47.5	447	20 825	26 145	27 661	32 964	8 365	13 425
Alden township, Freeborn County	359	49.3	871	26 100	30 492	28 549	31 988	18 589	22 411
Alden township, St. Louis County	147	49.7	960	21 465	30 302	22 772	32 228	16 510	19 870
Aldrich city, Wadena County	70	45.7	3 036	11 099	24 002	10 670	31 830	8 178	21 752
Aldrich township, Wadena County	475	44.0	927	17 093	25 605	22 683	30 981	7 418	16 078
Alexandria city, Douglas County	7 838	14.0	321	14 864	17 350	20 398	25 154	8 259	10 651
Alexandria township, Douglas County	4 014	29.0	358	28 668	32 749	32 695	36 957	12 639	16 646
Alfsborg township, Sibley County	379	50.1	1 012	20 820	24 849	24 288	29 561	7 277	13 712
Alliance township, Clay County	267	45.3	801	23 857	29 857	25 623	32 191	8 036	19 296
Alma township, Marshall County	124	46.0	729	18 970	23 824	20 423	29 154	6 322	21 200
Almond township, Big Stone County	157	45.9	1 010	25 600	37 300	19 509	37 828	–	30 000
Alpha city, Jackson County	105	33.3	958	10 598	17 405	11 190	26 431	4 638	22 681
Alta Vista township, Lincoln County	252	48.4	1 433	19 447	31 245	26 080	35 880	3 366	7 233
Alton township, Waseca County	449	46.8	665	25 189	30 080	28 392	34 467	12 441	21 486
Altona township, Pipestone County	210	41.0	954	12 910	19 403	14 444	26 391	7 532	13 804
Altura city, Winona County	349	48.7	1 108	28 005	32 043	29 561	33 888	8 510	12 058
Alvarado city, Marshall County	356	47.2	577	17 582	24 139	23 244	32 329	9 718	14 437
Alvwood township, Itasca County	57	35.1	523	7 553	16 853	10 213	18 537	1 031	11 985
Amador township, Chisago County	632	47.8	587	32 344	35 770	33 674	37 492	7 198	19 180
Amboy city, Blue Earth County	517	43.3	541	19 104	25 772	27 269	31 278	9 308	13 722
Amboy township, Cottonwood County	227	51.1	1 057	19 841	30 803	23 660	31 920	11 632	30 868
Amherst township, Fillmore County	416	52.2	836	13 925	20 242	15 874	21 725	6 717	11 611
Amiret township, Lyon County	285	48.1	819	22 303	30 132	27 721	33 909	11 079	19 631
Amo township, Cottonwood County	184	53.3	759	21 252	26 770	21 136	27 409	18 143	26 857
Amor township, Otter Tail County	422	35.8	539	14 357	20 634	19 220	28 280	6 492	11 314
Andover city, Anoka County	15 216	13.7	354	44 920	48 721	45 780	50 124	28 057	35 739
Andover township, Polk County	159	46.5	1 735	22 964	37 822	26 100	50 539	3 706	23 610
Andrea township, Wilkin County	79	46.8	1 771	23 418	41 054	26 377	42 415	17 707	24 793
Angora township, St. Louis County	291	50.5	524	21 128	27 353	24 546	32 896	10 085	15 690
Angus township, Polk County	136	47.1	2 931	27 908	40 434	34 686	45 314	16 357	22 357
Ann township, Cottonwood County	231	44.6	943	23 241	30 880	23 596	30 702	18 249	92 507
Annandale city, Wright County	2 054	45.6	289	23 503	26 227	28 817	32 204	9 752	13 601
Ann Lake township, Kanabec County	264	50.4	808	15 819	21 460	17 092	27 474	13 540	16 806
Anoka city, Anoka County	17 192	13.2	374	29 750	32 974	36 729	40 180	15 969	19 310
Ansel township, Cass County	104	49.0	868	11 551	26 139	11 511	27 186	942	19 686
Anthony township, Norman County	113	48.7	1 241	22 430	41 424	26 252	52 298	6 891	20 711
Antrim township, Watonwan County	324	46.6	509	24 877	31 517	28 411	33 366	16 387	20 668
Appleton city, Swift County	1 552	44.7	359	13 765	16 039	19 375	22 168	7 317	9 520
Appleton township, Swift County	233	47.6	1 074	19 076	28 515	23 550	34 834	6 111	10 575
Apple Valley city, Dakota County	34 598	15.2	273	48 679	51 144	52 336	55 026	29 084	32 551
Arago township, Hubbard County	485	39.0	703	19 617	24 226	20 782	28 928	7 896	18 496
Arbo township, Itasca County	832	44.1	475	24 843	32 710	28 703	37 439	5 391	9 920
Arco city, Lincoln County	104	48.1	697	14 868	18 816	17 625	26 625	3 953	13 780
Arctander township, Kandiyohi County	431	48.3	678	22 701	27 376	25 269	29 671	8 260	21 212
Arden Hills city, Ramsey County	9 199	14.8	673	47 574	54 342	51 809	58 420	25 854	35 894
Ardenhurst township, Itasca County	142	40.1	1 181	16 467	30 199	18 397	30 951	8 432	33 042
Arena township, Lac qui Parle County	182	53.8	1 640	21 163	26 606	23 754	28 114	6 857	11 716
Arendahl township, Fillmore County	341	47.5	1 037	19 852	26 509	19 911	26 406	876	32 063
Argyle city, Marshall County	636	48.4	550	20 212	26 534	29 059	35 162	8 596	14 970
Arlington city, Sibley County	1 886	46.4	280	22 216	26 241	30 114	31 886	10 216	12 082
Arlington township, Sibley County	599	52.1	720	31 417	35 845	32 733	38 197	14 712	21 907
Arlone township, Pine County	284	32.7	2 972	24 438	41 399	29 473	43 764	5 118	19 906
Arna township, Pine County	85	34.1	671	8 684	16 415	12 551	18 299	5 494	8 679
Arnold CDP, St. Louis County	2 891	15.5	497	25 740	31 000	27 329	32 412	9 889	21 655
Arrowhead township, St. Louis County	151	45.0	912	14 879	34 233	15 270	33 210	2 393	18 911
Arthur township, Kanabec County	1 533	46.8	426	27 750	32 313	32 266	37 095	11 356	15 690
Arthur township, Traverse County	114	48.2	546	13 144	21 439	13 621	21 796	–	12 500
Artichoke township, Big Stone County	104	39.4	1 673	14 104	21 014	16 435	22 315	6 352	19 680

TIPSII [UPF] GPH527 CENSUS90 72583600 06/18/92 1:41 PM MACHINE: C DATA:CENSUS90S*PH5TIPSDA27. 06/16/92 17:23:34 TAPE: NONE FRAME: 606
TSF:CENSUS90*92. 06/18/92 10:41:18 UTF:CENSUS90*93. 06/18/92 10:41:18 META:CENSUS90S*PH5TABLES27. 06/18/92 11:26:48

[For definitions of terms and meanings of symbols, see text]

State County Place and [In Selected States] County Subdivision	Persons		Per capita income in 1989 (dollars)—Standard error	Median income in 1989 (dollars)					
				Household		Family		Nonfamily household	
				90-percent confidence bounds		90-percent confidence bounds		90-percent confidence bounds	
	100-percent count	Percent in sample		Lower	Upper	Lower	Upper	Lower	Upper
PLACE AND COUNTY SUBDIVISION—Con.									
Arveson township, Kittson County	103	39.8	707	20 013	27 487	20 013	27 487	–	–
Ashby city, Grant County	469	45.4	493	13 253	17 546	20 460	26 402	5 869	8 107
Ash Lake township, Lincoln County	224	42.9	793	12 643	22 797	14 973	24 606	7 577	15 529
Ashland township, Dodge County	420	44.0	939	28 616	36 992	30 631	39 994	14 433	24 317
Ashley township, Stearns County	273	50.2	687	22 039	27 668	21 596	28 534	17 197	27 102
Askov city, Pine County	343	46.4	579	10 472	13 620	16 408	22 421	5 999	8 416
Athens township, Isanti County	2 062	48.8	327	33 005	36 496	34 314	37 606	24 227	30 910
Atherton township, Wilkin County	170	40.6	614	18 459	29 733	23 986	31 191	6 377	15 696
Atkinson township, Carlton County	259	42.1	1 487	20 237	29 476	20 432	30 704	11 584	40 916
Atlanta township, Becker County	141	37.6	691	16 269	28 740	14 808	29 519	–	27 500
Atwater city, Kandiyohi County	1 053	42.4	432	21 340	25 699	26 790	31 597	7 489	11 645
Audubon city, Becker County	411	48.9	645	16 346	22 990	18 225	26 341	5 046	9 822
Audubon township, Becker County	420	46.2	487	22 863	27 179	26 117	29 779	4 641	9 938
Augsburg township, Marshall County	120	43.3	775	11 613	21 049	11 432	25 703	10 484	14 516
Augusta township, Lac qui Parle County	141	41.1	3 144	20 055	30 343	21 888	33 699	7 904	15 566
Ault township, St. Louis County	65	24.6	2 603	5 701	16 093	13 793	48 707	4 343	7 609
Aurdal township, Otter Tail County	1 310	45.5	623	32 212	37 596	33 232	39 187	19 823	31 212
Aurora city, St. Louis County	1 965	43.0	349	21 716	26 575	30 146	34 004	10 698	13 798
Aurora township, Steele County	690	46.5	700	31 755	38 631	33 328	41 412	17 714	31 524
Austin city, Mower County	21 907	16.9	237	21 387	23 135	27 037	29 446	11 565	12 754
Austin township, Mower County	1 779	46.9	474	29 147	32 124	32 204	36 915	10 319	13 771
Automba township, Carlton County	156	46.8	720	15 251	24 623	19 695	28 902	3 535	11 221
Avoca city, Murray County	150	46.7	864	12 025	21 725	20 700	27 634	6 478	11 626
Avon city, Stearns County	970	45.4	445	26 369	29 422	28 638	32 478	6 887	16 945
Avon township, Stearns County	3 385	32.4	282	30 095	33 336	31 360	35 759	11 151	21 828
Babbitt city, St. Louis County	1 562	43.7	315	19 587	21 852	21 594	24 906	8 737	11 978
Backus city, Cass County	240	49.2	411	8 959	11 372	10 078	12 422	4 038	10 028
Badger township, Polk County	150	52.7	982	13 062	18 876	14 885	26 479	5 850	16 723
Badger city, Roseau County	381	49.1	574	12 952	21 756	21 396	26 453	6 068	7 937
Badoura township, Hubbard County	87	32.2	1 088	7 381	22 065	7 333	24 298	5 010	14 978
Bagley city, Clearwater County	1 388	45.7	339	11 342	14 100	17 352	19 793	5 927	7 206
Baker township, Stevens County	156	39.1	1 562	15 620	35 504	22 706	40 628	3 896	16 039
Balaton city, Lyon County	737	46.9	402	14 642	19 882	23 210	28 283	8 632	11 813
Baldwin township, Sherburne County	2 909	11.8	684	26 624	33 615	26 943	36 516	24 401	29 288
Balkan township, St. Louis County	841	38.4	534	21 124	28 289	22 492	30 691	6 974	13 713
Ball Bluff township, Aitkin County	257	41.6	737	12 424	25 429	15 863	27 490	8 128	13 593
Balsam township, Aitkin County	23	47.8	1 563	5 422	31 399	5 422	31 399	–	–
Balsam township, Itasca County	502	39.4	653	21 858	26 907	23 384	31 085	4 175	14 151
Bancroft township, Freeborn County	1 086	48.4	573	29 345	34 215	32 479	37 535	11 822	17 325
Bandon township, Renville County	209	42.1	1 846	21 685	24 768	23 311	27 066	11 017	20 975
Bangor township, Pope County	232	43.5	749	13 710	21 837	17 615	24 013	5 527	11 877
Barber township, Faribault County	321	44.9	898	20 878	26 749	23 137	30 601	11 162	18 926
Barclay township, Cass County	396	46.0	679	14 396	20 333	18 189	25 392	5 282	10 529
Barnesville city, Clay County	2 066	39.6	345	20 364	24 453	29 486	33 035	6 878	9 058
Barnesville township, Clay County	180	45.0	1 143	26 744	42 195	25 860	46 899	14 293	42 405
Barnett township, Roseau County	165	52.1	815	21 177	27 941	23 452	32 798	2 262	21 369
Barnum city, Carlton County	482	48.1	416	15 630	20 901	17 101	22 899	8 385	16 292
Barnum township, Carlton County	767	46.7	358	26 538	31 142	28 422	31 879	10 884	26 616
Barrett city, Grant County	350	46.0	508	14 047	17 437	18 721	24 043	5 578	9 853
Barry city, Big Stone County	40	42.5	1 388	10 270	30 845	12 317	55 366	5 411	12 116
Barry township, Pine County	527	35.5	723	19 174	31 028	20 309	33 455	4 836	26 742
Barsness township, Pope County	160	43.8	786	13 687	27 813	18 367	29 653	10 032	14 114
Bartlett township, Todd County	404	50.2	527	13 326	19 606	14 138	23 071	10 112	14 179
Barto township, Roseau County	128	39.8	1 019	11 993	35 016	11 534	37 966	2 023	26 489
Bashaw township, Brown County	273	50.2	674	19 393	26 661	24 032	30 277	5 216	16 792
Bass Brook township, Itasca County	1 970	45.4	467	27 030	30 978	31 006	35 556	11 503	14 594
Bassett township, St. Louis County	37	40.5	1 154	9 583	23 885	9 583	23 885	–	–
Bath township, Freeborn County	489	50.5	805	25 218	33 850	31 774	35 814	5 601	17 973
Battle township, Beltrami County	53	35.8	1 267	2 904	26 169	2 737	33 632	529	22 148
Battle Lake city, Otter Tail County	698	36.0	567	11 747	16 263	16 733	23 588	5 823	7 826
Battle Plain township, Rock County	229	42.8	1 883	24 891	31 491	26 258	33 726	16 506	28 494
Baudette city, Lake of the Woods County	1 146	42.5	510	20 453	24 169	26 351	32 048	8 145	11 189
Baxter city, Crow Wing County	3 695	13.4	635	34 468	42 399	38 162	44 056	15 127	22 284
Baxter township, Lac qui Parle County	234	56.0	423	21 485	24 399	20 797	24 017	22 891	39 022
Bay Lake township, Crow Wing County	657	38.4	573	20 383	23 556	23 254	27 259	8 379	13 613
Bayport city, Washington County	3 200	10.0	1 169	29 325	46 324	35 165	54 237	12 317	41 089
Baytown township, Washington County	939	42.8	611	47 907	53 027	51 019	54 478	20 686	31 836
Bear Creek township, Clearwater County	124	41.9	900	16 153	25 964	16 532	28 851	3 548	25 726
Beardsley city, Big Stone County	297	43.1	556	9 834	14 192	12 562	18 564	6 099	10 464
Bear Park township, Norman County	223	48.0	680	17 619	24 076	18 538	25 896	2 680	12 543
Bearville township, Itasca County	143	39.2	897	11 929	26 054	10 057	22 466	4 602	35 498
Beatty township, St. Louis County	360	40.8	986	24 379	38 433	26 093	40 886	8 960	18 582
Beauford township, Blue Earth County	432	50.2	1 026	21 240	28 898	26 718	32 580	10 035	15 554
Beaulieu township, Mahnomen County	133	39.1	1 347	10 782	19 566	9 619	30 842	1 754	19 415
Beaver township, Aitkin County	88	37.5	672	21 391	26 383	20 176	22 324	–	25 000
Beaver township, Fillmore County	239	42.7	648	21 043	26 123	24 156	32 866	7 259	14 364
Beaver township, Roseau County	91	39.6	729	12 706	21 254	8 973	20 565	2 400	28 001
Beaver Bay city, Lake County	147	34.0	1 664	14 203	29 071	17 634	46 049	10 969	22 093
Beaver Bay township, Lake County	511	45.0	676	25 163	30 671	26 123	31 586	5 542	17 211
Beaver Creek city, Rock County	249	48.6	729	17 070	21 858	21 411	31 707	5 526	12 657
Beaver Creek township, Rock County	445	49.0	509	26 380	31 291	26 692	32 808	15 084	31 583
Beaver Falls township, Renville County	252	43.3	506	18 368	26 462	19 046	26 395	11 096	35 571
Becker township, Cass County	414	40.1	705	13 758	26 032	18 941	34 088	5 017	9 934
Becker city, Sherburne County	902	40.4	815	24 837	28 022	26 625	36 036	8 874	18 781
Becker township, Sherburne County	2 336	34.6	455	38 199	42 408	39 976	43 384	18 564	35 479
Bejou city, Mahnomen County	110	54.5	562	5 898	12 601	7 910	17 794	1 970	6 348
Bejou township, Mahnomen County	119	47.9	934	11 276	29 043	25 554	34 864	1 943	8 057
Belfast township, Murray County	214	47.7	900	21 540	28 813	22 529	32 450	4 897	27 603
Belgium township, Polk County	106	50.9	756	20 367	27 133	22 741	29 276	5 529	17 018
Belgrade township, Nicollet County	1 456	42.8	535	37 825	41 709	40 472	43 225	21 141	24 685
Belgrade city, Stearns County	700	45.0	471	14 254	18 675	19 360	28 298	6 956	9 874
Bellechester city	110	55.5	1 194	23 466	39 034	27 297	40 101	2 670	18 580
Goodhue County	110	55.5	1 194	23 466	39 034	27 297	40 101	2 670	18 580
Wabasha County	–	–	–	–	–	–	–	–	–
Belle Creek township, Goodhue County	403	43.7	842	28 307	35 979	29 981	37 161	6 337	27 248

TIPSII [UPF] GPH527 CENSUS90 72583600 06/18/92 1:41 PM MACHINE: C DATA:CENSUS90S*PH5TIPSDA27. 06/16/92 17:23:34 TAPE: NONE FRAME: 607
TSF:CENSUS90*92. 06/18/92 10:41:18 UTF:CENSUS90*93. 06/18/92 10:41:18 META:CENSUS90S*PH5TABLES27. 06/18/92 11:26:48

Table 20. **Percent in Sample, Standard Error, and Confidence Bounds for Population Characteristics: 1990**—Con.

[For definitions of terms and meanings of symbols, see text]

State County Place and [In Selected States] County Subdivision	Persons		Per capita income in 1989 (dollars)—Standard error	Median income in 1989 (dollars)					
				Household		Family		Nonfamily household	
				90-percent confidence bounds		90-percent confidence bounds		90-percent confidence bounds	
	100-percent count	Percent in sample		Lower	Upper	Lower	Upper	Lower	Upper
PLACE AND COUNTY SUBDIVISION—Con.									
Belle Plaine city, Scott County	3 149	21.2	433	27 808	33 624	33 830	39 015	11 981	19 274
Belle Plaine township, Scott County	691	48.2	601	30 455	37 466	31 943	41 067	16 696	26 354
Belle Prairie township, Morrison County	1 620	49.3	502	32 589	35 820	34 898	38 339	13 585	20 707
Belle River township, Douglas County	373	45.3	551	18 183	25 554	19 663	27 079	4 732	8 509
Bellevue township, Morrison County	852	50.2	597	28 068	33 977	31 637	35 452	10 913	17 320
Bellingham city, Lac qui Parle County	247	53.8	650	14 897	19 374	18 394	22 260	5 704	13 460
Belmont township, Jackson County	263	49.8	557	24 683	31 852	25 413	31 946	13 267	36 733
Beltrami city, Polk County	137	51.1	874	14 756	27 640	26 814	30 572	5 369	8 229
Belvidere township, Goodhue County	477	50.1	1 233	27 119	35 884	30 935	37 934	12 884	19 192
Belview city, Redwood County	383	43.1	697	17 645	25 475	25 101	33 131	6 788	11 743
Bemidji city, Beltrami County	11 245	14.7	276	16 185	18 929	21 995	25 771	9 068	11 649
Bemidji township, Beltrami County	2 660	18.0	490	23 805	28 174	25 814	30 808	11 519	18 707
Bena city, Cass County	147	44.9	794	5 923	16 524	6 499	20 674	3 422	15 131
Bennington township, Mower County	182	47.3	2 391	17 194	25 482	21 160	26 280	2 664	21 671
Benson city, Swift County	3 235	28.4	275	14 020	16 439	20 833	23 139	6 574	7 600
Benson township, Swift County	334	51.2	392	26 501	31 676	27 361	32 149	6 505	18 321
Benton township, Carver County	895	49.7	708	38 729	44 813	40 360	47 610	11 595	39 030
Benville township, Beltrami County	98	25.5	1 646	8 567	35 489	10 234	36 466	–	5 000
Ben Wade township, Pope County	285	50.2	746	21 416	26 736	22 616	29 535	12 568	23 648
Bergen township, McLeod County	844	47.7	588	27 279	32 574	27 327	34 383	7 666	28 520
Berlin township, Steele County	502	54.2	709	30 477	37 023	32 668	38 198	12 105	26 237
Bernadotte township, Nicollet County	334	44.9	1 665	29 075	32 450	30 514	42 390	4 932	18 869
Bertha city, Todd County	507	49.1	415	14 560	20 519	21 118	25 771	6 761	10 152
Bertha township, Todd County	403	47.1	479	15 601	20 299	17 178	23 087	4 152	8 138
Beseman township, Carlton County	130	49.2	1 080	13 254	28 998	26 810	48 190	2 876	20 312
Bethel city, Anoka County	394	40.6	1 179	23 929	29 995	24 783	31 846	12 856	25 954
Beulah township, Cass County	30	46.7	1 147	11 729	20 771	4 859	20 071	10 084	27 416
Big Bend township, Chippewa County	321	47.7	1 095	21 996	28 205	23 222	29 369	5 402	22 202
Bigelow city, Nobles County	232	49.1	599	17 456	24 766	22 505	28 327	8 554	16 676
Bigelow township, Nobles County	401	52.9	643	24 431	32 246	25 849	36 238	10 991	30 283
Big Falls city, Koochiching County	341	45.7	664	12 014	18 204	17 594	22 282	5 591	8 872
Bigfork city, Itasca County	384	34.6	611	13 459	20 907	16 679	26 517	5 564	13 702
Bigfork township, Itasca County	333	42.6	794	14 745	21 879	21 131	27 402	6 479	12 682
Big Lake city, Sherburne County	3 113	11.1	610	28 236	34 173	29 756	36 865	18 015	28 495
Big Lake township, Sherburne County	4 452	14.0	636	37 226	44 505	38 882	45 906	23 449	32 403
Big Stone township, Big Stone County	269	50.9	749	18 614	22 219	19 873	26 006	4 927	15 097
Big Woods township, Marshall County	119	52.9	814	31 232	41 082	32 495	41 432	5 523	48 553
Bingham Lake city, Cottonwood County	155	49.7	568	19 176	24 659	19 559	27 011	8 254	23 916
Birch township, Beltrami County	85	51.8	1 050	17 059	27 316	15 474	35 201	25 602	52 594
Birch Cooley township, Renville County	309	39.5	1 072	24 200	31 600	24 098	35 381	16 559	27 137
Birch Creek township, Pine County	230	32.6	1 268	17 078	30 152	26 688	40 210	5 595	27 777
Birchdale township, Todd County	727	41.1	408	23 002	26 572	23 862	31 504	10 185	16 590
Birch Lake township, Cass County	426	44.8	688	14 531	19 453	16 468	23 050	5 232	9 884
Birch Lake unorg., St. Louis County	452	20.6	903	16 343	27 063	17 188	29 531	1 833	24 203
Birchwood Village city, Washington County	1 042	15.7	1 711	54 778	73 722	65 646	80 159	26 803	51 557
Bird Island city, Renville County	1 326	47.0	335	20 531	23 252	24 141	28 910	11 099	14 011
Bird Island township, Renville County	255	51.4	1 031	18 720	32 071	18 605	32 526	9 889	68 665
Biscay city, McLeod County	113	54.9	1 026	30 399	42 668	31 646	44 472	6 054	30 848
Bismarck township, Sibley County	310	51.3	700	20 437	26 917	22 262	29 190	7 892	21 215
Biwabik city, St. Louis County	1 097	44.1	320	19 827	25 457	26 399	30 909	7 816	10 968
Biwabik township, St. Louis County	839	50.3	470	30 340	33 421	32 666	36 100	10 533	14 912
Blackberry township, Itasca County	698	43.1	646	25 324	29 561	26 720	31 051	6 875	17 394
Blackduck city, Beltrami County	718	44.3	449	11 824	16 538	16 313	19 987	5 587	8 014
Black Hammer township, Houston County	318	49.4	642	20 341	25 875	22 218	27 649	6 821	12 576
Blackhoof township, Carlton County	578	47.2	558	27 426	32 568	31 184	35 557	8 733	25 185
Black River township, Pennington County	89	40.4	948	12 374	20 917	19 651	24 099	5 556	13 843
Blaine city	38 975	15.9	156	39 695	41 041	41 199	42 529	26 226	30 317
Anoka County	38 975	15.9	156	39 695	41 041	41 199	42 529	26 226	30 317
Ramsey County	–	–	–	–	–	–	–	–	–
Blakeley township, Scott County	456	47.4	599	31 836	37 430	32 273	37 699	7 801	51 172
Blind Lake township, Cass County	78	43.6	644	9 721	16 728	14 262	23 238	1 159	7 683
Blomkest city, Kandiyohi County	183	41.5	878	17 458	28 083	24 082	29 779	5 523	11 978
Bloom township, Nobles County	242	52.1	590	20 048	29 616	24 320	34 770	9 405	16 535
Bloomer township, Marshall County	119	47.1	823	28 626	45 165	28 626	45 165	–	–
Bloomfield township, Fillmore County	414	46.6	895	22 447	30 820	26 419	33 142	10 846	21 443
Blooming Grove township, Waseca County	579	41.6	822	25 904	32 519	28 390	34 210	7 821	26 864
Blooming Prairie city, Dodge County	–	–	–	–	–	–	–	–	–
Blooming Prairie city	2 043	44.9	392	22 341	25 921	28 968	32 487	10 240	13 618
Dodge County	–	–	–	–	–	–	–	–	–
Steele County	2 043	44.9	392	22 341	25 921	28 968	32 487	10 240	13 618
Blooming Prairie township, Steele County	567	45.3	920	27 405	35 165	29 178	36 453	14 371	28 757
Bloomington city, Hennepin County	86 335	14.5	203	41 167	42 306	47 758	49 458	26 358	28 229
Blowers township, Otter Tail County	325	59.4	355	14 713	18 075	14 277	19 657	8 194	16 450
Blueberry township, Wadena County	526	45.6	633	15 996	21 070	19 476	25 632	5 934	9 880
Blue Earth city, Faribault County	3 745	19.8	481	20 804	24 166	26 084	31 025	8 546	11 807
Blue Earth City township, Faribault County	476	47.5	1 123	23 498	30 633	25 244	34 281	10 977	19 085
Blue Hill township, Sherburne County	763	47.7	431	30 910	35 149	33 030	38 940	17 589	25 656
Blue Mounds township, Pope County	221	41.2	1 084	21 032	29 240	23 362	31 444	7 846	21 657
Bluffton city, Otter Tail County	187	43.9	682	15 220	25 570	19 964	28 022	7 086	18 399
Bluffton township, Otter Tail County	436	39.2	685	18 189	23 567	19 501	24 635	5 163	11 298
Bock city, Mille Lacs County	115	42.6	677	11 319	24 983	23 630	27 820	5 531	8 490
Bogus Brook township, Mille Lacs County	876	42.9	734	25 878	33 569	27 980	34 734	15 997	25 173
Bondin township, Murray County	366	50.5	590	22 331	28 655	22 917	28 784	4 154	34 385
Boon Lake township, Renville County	373	44.5	830	28 437	34 375	29 017	36 878	13 534	33 621
Borgholm township, Mille Lacs County	1 021	38.3	482	23 741	29 308	27 605	32 756	10 454	16 013
Borup city, Norman County	119	53.8	765	11 061	22 784	14 117	24 817	5 331	7 974
Bovey city, Itasca County	662	47.1	387	15 004	18 869	18 865	22 080	7 319	9 646
Bowlus city, Morrison County	260	47.7	574	13 255	18 551	18 438	25 312	6 753	11 987
Bowstring township, Itasca County	217	38.2	836	16 000	21 750	15 532	21 234	2 576	36 212
Bowstring Lake unorg., Itasca County	972	46.8	285	11 622	14 755	11 873	14 860	5 718	11 588
Boxville township, Marshall County	47	29.8	1 873	18 645	40 313	2 395	41 303	18 697	40 704

TIPSII [UPF] GPH527 CENSUS90 72583600 06/18/92 1:41 PM MACHINE: C DATA:CENSUS90S*PH5TIPSDA27. 06/16/92 17:23:34 TAPE: NONE FRAME: 608
TSF:CENSUS90*92. 06/18/92 10:41:18 UTF:CENSUS90*93. 06/18/92 10:41:18 META:CENSUS90S*PH5TABLES27. 06/18/92 11:26:48

Table 20. **Percent in Sample, Standard Error, and Confidence Bounds for Population Characteristics: 1990**—Con.

[For definitions of terms and meanings of symbols, see text]

State County Place and [In Selected States] County Subdivision	Persons		Per capita income in 1989 (dollars)—Standard error	Median income in 1989 (dollars)					
				Household		Family		Nonfamily household	
				90-percent confidence bounds		90-percent confidence bounds		90-percent confidence bounds	
	100-percent count	Percent in sample		Lower	Upper	Lower	Upper	Lower	Upper
PLACE AND COUNTY SUBDIVISION—Con.									
Boyd city, Lac qui Parle County	251	48.2	648	11 057	16 896	13 773	19 780	5 922	13 342
Boy Lake township, Cass County	116	27.6	2 131	6 971	33 749	7 372	56 084	–	25 000
Boy River city, Cass County	43	55.8	947	6 682	14 598	10 126	26 062	2 093	12 908
Boy River township, Cass County	89	57.3	678	10 913	20 099	11 344	22 217	5 482	12 056
Bradbury township, Mille Lacs County	144	39.6	955	17 138	32 217	22 496	33 057	1 306	8 694
Bradford township, Isanti County	2 637	23.6	600	32 332	37 366	35 865	40 155	19 423	26 154
Bradford township, Wilkin County	112	48.2	480	15 540	21 723	15 175	21 700	13 851	23 649
Braham city	1 139	45.3	409	18 627	22 613	23 645	29 793	7 296	9 542
Isanti County	1 139	45.3	409	18 627	22 613	23 645	29 793	7 296	9 542
Kanabec County	–	–	–	–	–	–	–	–	–
Brainerd city, Crow Wing County	12 353	16.4	292	16 848	19 258	23 299	26 020	9 118	11 157
Branch city, Chisago County	2 400	41.5	346	35 009	37 713	36 174	39 209	11 434	23 209
Brandon city, Douglas County	441	50.3	589	20 089	26 375	23 744	29 469	6 296	13 905
Brandon township, Douglas County	586	45.6	566	23 230	27 370	25 158	31 053	10 646	25 121
Brandrup township, Wilkin County	188	47.3	985	11 691	35 309	15 474	36 405	1 070	16 431
Brandsvold township, Polk County	261	42.9	1 016	16 904	24 360	18 720	37 544	6 270	18 449
Brandt township, Polk County	65	56.9	1 924	22 832	62 034	22 832	62 034	–	–
Bray township, Pennington County	80	57.5	977	18 977	33 523	19 349	36 301	1 850	34 075
Breckenridge city, Wilkin County	3 708	31.0	294	20 124	22 847	27 632	30 998	7 788	9 916
Breckenridge township, Wilkin County	216	44.4	1 914	30 149	50 908	34 838	55 551	10 159	21 455
Breezy Point city, Crow Wing County	432	43.1	757	23 726	34 142	28 962	37 823	8 427	18 624
Breitung township, St. Louis County	755	43.4	625	17 471	23 089	23 671	30 200	7 686	11 535
Bremen township, Pine County	147	31.3	1 587	13 076	28 657	13 064	29 517	2 723	31 592
Brevator township, St. Louis County	1 093	45.9	514	22 759	29 033	26 729	31 674	8 001	12 905
Brewster city, Nobles County	532	44.0	467	19 844	25 709	24 994	29 065	10 132	15 174
Bricelyn city, Faribault County	426	54.0	605	20 190	24 330	23 991	30 370	8 344	13 722
Bridgewater township, Rice County	1 612	47.1	535	46 064	50 180	48 062	52 433	17 892	24 632
Brighton township, Nicollet County	183	51.9	1 076	26 099	31 002	27 499	33 126	15 419	21 871
Brislet township, Polk County	76	53.9	907	17 014	27 986	18 444	29 056	55	4 946
Bristol township, Fillmore County	385	41.8	825	19 825	24 868	23 251	29 550	6 461	11 392
Brockway township, Stearns County	2 261	49.4	439	32 763	36 631	36 085	39 114	15 810	20 362
Brookfield township, Renville County	221	47.5	743	24 347	31 835	25 617	33 315	7 950	25 122
Brook Lake unorg., Beltrami County	176	51.7	388	10 206	16 308	11 388	16 669	4 369	8 304
Brooklyn Center city, Hennepin County	28 887	14.2	230	33 091	35 232	37 395	40 180	19 507	22 342
Brooklyn Park city, Hennepin County	56 381	12.9	184	39 031	40 770	44 350	46 357	23 714	26 407
Brook Park city, Pine County	125	32.8	1 061	16 012	22 202	16 041	29 167	4 945	19 424
Brook Park township, Pine County	373	23.9	601	12 041	21 388	12 411	22 430	4 192	16 654
Brooks city, Red Lake County	158	43.0	829	9 743	17 798	17 588	29 912	6 142	10 141
Brookston city, St. Louis County	107	32.7	646	15 301	24 380	14 671	29 408	11 028	23 972
Brookville township, Redwood County	283	44.2	1 004	21 127	29 461	24 590	35 946	7 004	21 648
Brooten city	589	51.1	672	13 432	20 411	22 247	26 361	7 025	10 126
Pope County	–	–	–	–	–	–	–	–	–
Stearns County	589	51.1	672	13 432	20 411	22 247	26 361	7 025	10 126
Browerville city, Todd County	782	47.6	350	11 582	15 699	19 557	25 533	5 824	7 305
Browns Creek township, Red Lake County	65	46.2	761	20 105	31 197	20 622	31 878	10 311	32 189
Brownsdale city, Mower County	695	48.1	420	19 445	24 047	23 149	26 526	7 548	13 281
Browns Valley township, Big Stone County	494	46.6	497	12 483	16 268	15 394	20 040	6 678	11 366
Browns Valley city, Traverse County	804	45.4	500	11 721	14 495	14 866	20 550	6 100	8 706
Brownsville city, Houston County	415	48.0	534	20 763	27 505	23 555	29 094	5 739	11 077
Brownsville township, Houston County	408	48.8	583	20 453	24 570	21 309	25 261	8 829	25 119
Brownton city, McLeod County	781	43.3	456	19 600	24 861	26 803	33 352	6 772	10 564
Bruce township, Todd County	602	47.8	462	22 495	27 672	25 509	29 593	4 893	8 561
Bruno city, Pine County	89	27.0	1 136	11 880	34 367	23 199	35 276	–	12 500
Bruno township, Pine County	138	40.6	918	15 068	18 494	15 732	20 744	6 787	15 865
Brunswick township, Kanabec County	1 107	48.0	306	23 366	26 634	24 447	28 470	12 798	19 484
Brush Creek township, Faribault County	239	47.3	762	18 059	22 028	19 345	24 571	8 536	14 823
Buckman city, Morrison County	201	39.8	687	15 361	23 139	21 122	30 824	6 463	14 407
Buckman township, Morrison County	716	43.9	594	24 607	32 309	30 275	36 436	7 523	18 213
Buffalo city, Wright County	6 856	21.1	420	26 378	30 034	30 800	35 326	15 033	17 357
Buffalo township, Wright County	2 086	49.0	376	37 409	41 082	39 507	42 187	20 024	25 888
Buffalo Lake city, Renville County	734	42.0	466	20 524	24 213	25 695	31 138	7 681	13 744
Buh township, Morrison County	582	49.8	500	23 097	28 321	24 661	29 632	5 679	21 424
Buhl city, St. Louis County	915	45.7	556	16 945	21 200	21 696	27 341	7 517	10 542
Bullard township, Wadena County	156	53.8	615	14 979	24 396	12 934	22 882	5 007	26 874
Bull Moose township, Cass County	87	34.5	1 005	15 031	24 923	18 342	35 825	7 310	15 276
Bungo township, Cass County	105	51.4	481	7 430	13 642	9 949	14 178	731	4 270
Burbank township, Kandiyohi County	427	47.3	519	19 816	26 791	22 578	28 542	5 508	19 790
Burke township, Pipestone County	292	45.5	789	23 254	32 182	23 789	34 297	6 757	31 345
Burleene township, Todd County	370	44.3	677	16 409	24 675	17 819	25 686	7 070	23 512
Burlington township, Becker County	1 146	43.1	339	24 402	30 346	26 697	33 758	9 275	14 061
Burnhamville township, Todd County	682	44.9	509	18 697	25 215	23 522	28 877	5 334	8 798
Burns township, Anoka County	2 401	45.4	319	40 691	43 038	41 376	43 838	25 156	33 907
Burnstown township, Brown County	322	50.6	1 118	20 267	28 617	26 286	30 736	6 104	16 681
Burnsville city, Dakota County	51 288	13.2	241	42 445	44 821	49 234	51 328	27 296	30 589
Burton township, Yellow Medicine County	206	46.1	840	19 124	27 319	21 283	33 717	15 424	19 746
Burtrum city, Todd County	172	47.7	421	11 294	14 104	11 704	14 546	3 363	11 637
Buse township, Otter Tail County	602	46.7	747	25 104	30 961	30 196	33 922	5 749	11 150
Butler township, Otter Tail County	281	42.0	847	20 981	25 806	23 289	28 395	10 578	15 255
Butterfield city, Watonwan County	509	46.2	611	17 279	21 275	20 376	23 475	9 360	15 239
Butterfield township, Watonwan County	385	50.9	615	21 409	28 104	21 932	30 171	13 040	23 345
Butternut Valley township, Blue Earth County	359	47.9	609	28 150	38 261	30 136	39 686	6 859	30 939
Buzzle township, Beltrami County	277	35.0	678	14 538	22 885	18 014	26 950	2 598	8 891
Bygland township, Polk County	300	50.7	581	24 363	29 106	24 353	30 210	15 943	42 807
Byron township, Cass County	140	55.0	1 471	13 632	20 401	14 239	20 861	835	14 374
Byron city, Olmsted County	2 441	45.4	339	37 025	40 594	40 320	43 178	12 481	17 523
Byron township, Waseca County	259	52.1	943	22 129	25 325	23 393	26 875	6 846	19 249
Cairo township, Renville County	297	48.1	885	25 052	33 542	25 665	35 351	4 855	37 753
Caledonia city, Houston County	2 846	24.0	415	19 774	22 641	23 622	27 415	9 851	13 928
Caledonia township, Houston County	529	46.9	1 043	27 484	35 018	28 957	37 920	10 309	17 977
Callaway city, Becker County	212	50.5	478	13 450	20 300	19 530	26 282	7 446	11 883
Callaway township, Becker County	305	46.2	623	18 285	30 152	19 864	31 787	3 322	17 098
Calumet city, Itasca County	382	41.4	651	8 198	12 251	12 399	25 751	6 066	7 946
Cambria township, Blue Earth County	293	49.8	738	22 359	35 951	31 379	39 411	7 937	21 714
Cambridge city, Isanti County	5 094	20.7	445	21 478	25 548	27 406	32 629	13 803	16 608

TIPSII [UPF] GPH527 CENSUS90 72583600 06/18/92 1:41 PM MACHINE: C DATA:CENSUS90S*PH5TIPSDA27. 06/16/92 17:23:34 TAPE: NONE FRAME: 609
TSF:CENSUS90*92. 06/18/92 10:41:18 UTF:CENSUS90*93. 06/18/92 10:41:18 META:CENSUS90S*PH5TABLES27. 06/18/92 11:26:48

Table 20. **Percent in Sample, Standard Error, and Confidence Bounds for Population Characteristics: 1990**—Con.

[For definitions of terms and meanings of symbols, see text]

State County Place and [In Selected States] County Subdivision	Persons		Per capita income in 1989 (dollars)—Standard error	Median income in 1989 (dollars)					
				Household		Family		Nonfamily household	
				90-percent confidence bounds		90-percent confidence bounds		90-percent confidence bounds	
	100-percent count	Percent in sample		Lower	Upper	Lower	Upper	Lower	Upper
PLACE AND COUNTY SUBDIVISION—Con.									
Cambridge township, Isanti County	1 988	48.7	372	34 578	37 261	36 474	40 023	17 861	22 950
Camden township, Carver County	910	51.3	513	36 020	40 337	36 649	41 082	7 320	23 447
Cameron township, Murray County	194	41.8	1 841	21 667	37 833	25 708	39 368	5 782	14 047
Camp township, Renville County	219	48.4	867	20 311	26 525	23 079	31 921	7 933	14 952
Campbell city, Wilkin County	233	47.2	775	17 025	23 853	20 988	29 506	6 379	17 862
Campbell township, Wilkin County	103	64.1	1 626	20 747	28 902	19 690	47 180	20 160	28 227
Camp Lake township, Swift County	254	50.8	500	13 770	17 426	15 961	23 794	8 008	12 829
Camp Release township, Lac qui Parle County	266	49.6	883	24 964	31 550	27 247	35 670	6 129	21 730
Canby city, Yellow Medicine County	1 826	46.3	395	15 474	17 411	24 136	27 170	6 914	8 632
Candor township, Otter Tail County	424	42.5	955	17 440	24 855	22 714	26 742	6 192	12 149
Canisteo township, Dodge County	599	48.7	872	32 126	39 583	36 800	41 612	13 154	21 846
Cannon township, Kittson County	18	83.3	1 402	14 442	63 348	14 442	63 348	–	–
Cannon City township, Rice County	1 109	46.3	458	30 680	36 803	35 270	38 638	14 856	21 255
Cannon Falls city, Goodhue County	3 232	23.3	398	25 105	28 964	31 005	34 153	11 070	14 347
Cannon Falls township, Goodhue County	1 369	46.8	506	36 173	41 302	38 620	43 756	13 802	19 298
Canosia township, St. Louis County	1 743	44.5	410	32 734	38 116	38 778	41 621	11 784	17 322
Canton city, Fillmore County	362	47.8	532	14 287	20 274	21 648	30 271	6 027	9 848
Canton township, Fillmore County	612	48.4	385	14 343	20 504	16 583	21 139	8 786	12 177
Caribou township, Kittson County	49	53.1	1 798	11 565	53 487	11 565	53 487	–	–
Carimona township, Fillmore County	336	51.5	579	28 791	36 830	29 318	37 250	8 936	62 143
Carlisle township, Otter Tail County	242	47.1	730	20 843	32 892	21 723	35 554	3 722	17 209
Carlos city, Douglas County	361	47.1	577	15 425	20 697	19 343	28 782	7 057	12 954
Carlos township, Douglas County	1 402	48.4	462	29 062	32 936	30 325	34 227	10 452	21 972
Carlston township, Freeborn County	369	51.8	518	24 842	29 351	26 847	30 972	4 766	15 664
Carlton city, Carlton County	923	37.9	495	17 055	21 967	21 215	30 045	6 815	10 694
Carpenter township, Itasca County	178	44.9	718	10 503	17 497	11 452	20 497	2 204	27 797
Carrolton township, Fillmore County	333	50.5	1 483	21 310	27 702	22 669	28 381	11 560	35 160
Carson township, Cottonwood County	363	49.6	909	20 567	28 119	22 095	30 405	4 011	17 491
Carsonville township, Becker County	227	39.6	1 065	16 020	24 825	13 916	24 021	7 710	27 262
Carver city, Carver County	744	42.2	843	37 122	43 244	41 079	45 164	22 169	27 574
Cascade township, Olmsted County	3 128	18.6	830	41 402	51 665	49 888	57 473	16 576	30 812
Cashel township, Swift County	161	44.1	593	18 202	26 018	18 140	26 511	767	27 245
Cass Lake city, Cass County	923	29.9	421	9 199	12 968	14 246	19 405	5 848	7 271
Castle Rock township, Dakota County	1 480	44.5	475	36 210	40 952	37 960	43 369	15 886	25 929
Cedar township, Marshall County	113	38.1	1 766	9 714	28 726	15 402	29 056	2 487	30 014
Cedar township, Martin County	268	44.0	1 590	24 476	35 801	27 421	40 039	6 568	30 916
Cedarbend township, Roseau County	251	49.8	563	28 108	36 588	33 857	40 936	21 457	28 152
Cedar Lake township, Scott County	1 688	41.5	577	42 799	47 212	44 281	48 896	21 329	35 905
Cedar Mills city, Meeker County	80	42.5	1 481	17 677	24 735	17 606	24 735	–	–
Cedar Mills township, Meeker County	520	51.3	516	25 495	31 090	27 092	31 330	14 295	23 909
Cedar Valley township, St. Louis County	210	40.5	1 027	23 138	29 646	25 196	31 590	5 606	27 663
Center township, Crow Wing County	517	34.4	904	20 739	31 491	22 649	38 150	7 132	20 782
Center City city, Chisago County	451	37.0	808	36 505	45 557	39 730	46 550	8 793	24 240
Center Creek township, Martin County	307	50.2	1 471	24 076	32 555	30 555	35 974	4 073	13 891
Centerville city, Anoka County	1 633	46.4	391	38 544	41 008	39 741	41 949	17 246	30 399
Ceresco township, Blue Earth County	266	49.2	905	19 507	27 387	23 976	29 703	5 416	13 923
Cerro Gordo township, Lac qui Parle County	303	47.9	540	21 386	28 441	21 697	28 782	17 143	29 820
Ceylon city, Martin County	461	55.5	433	17 393	25 342	25 125	28 583	10 041	14 928
Champion township, Wilkin County	90	52.2	1 340	15 261	32 370	30 080	46 131	6 251	16 865
Champlin city, Hennepin County	16 849	14.5	260	41 992	44 544	43 710	46 065	27 399	32 978
Chanarambie township, Murray County	238	50.4	1 437	21 776	26 168	22 800	27 234	5 022	22 481
Chandler city, Murray County	316	48.7	1 157	22 524	26 912	25 848	31 448	6 887	16 453
Chanhassen city	11 732	13.5	536	50 033	54 209	53 231	57 783	25 385	35 230
Carver County	11 732	13.5	536	50 033	54 209	53 231	57 783	25 385	35 230
Hennepin County	–	–	–	–	–	–	–	–	–
Charlestown township, Redwood County	281	43.8	1 281	20 992	28 309	22 218	29 339	1 328	55 355
Chaska city, Carver County	11 339	16.9	381	32 733	35 704	37 087	40 327	20 744	25 493
Chaska township, Carver County	174	44.3	1 294	32 382	42 036	39 084	46 831	15 836	31 659
Chatfield city	2 226	45.2	415	25 403	28 789	31 000	35 771	9 053	12 455
Fillmore County	1 249	44.6	641	21 488	27 524	29 762	34 931	9 194	14 097
Olmsted County	977	46.0	476	28 264	33 749	31 198	40 216	7 444	15 618
Chatfield township, Fillmore County	432	50.2	579	28 677	34 602	31 300	37 350	14 014	22 148
Chatham township, Wright County	858	45.8	719	36 871	42 741	38 098	46 820	11 575	24 487
Chengwatana township, Pine County	597	43.6	647	19 160	27 752	21 108	29 566	5 700	8 917
Cherry township, St. Louis County	929	43.9	547	29 361	32 094	29 973	32 747	11 676	22 491
Cherry Grove township, Goodhue County	396	43.4	850	24 687	35 235	31 291	40 192	11 445	19 187
Chester township, Polk County	78	53.8	824	16 254	28 328	18 378	32 804	10 460	17 040
Chester township, Wabasha County	491	44.0	1 212	25 502	31 178	28 010	34 552	6 878	14 906
Chickamaw Beach city, Cass County	132	49.2	821	23 158	37 369	24 559	40 474	10 591	16 909
Chief township, Mahnomen County	159	55.3	661	16 891	24 354	18 234	24 895	8 888	23 249
Chippewa Falls township, Pope County	295	43.1	653	13 877	19 873	15 023	23 208	3 654	13 510
Chisago City city, Chisago County	2 009	44.2	372	25 901	28 996	30 804	33 763	10 606	14 744
Chisago Lake township, Chisago County	3 057	24.2	558	33 705	38 566	37 709	42 043	15 022	27 633
Chisholm city, St. Louis County	5 290	11.8	576	18 854	23 634	28 781	35 901	7 914	10 822
Chokio city, Stevens County	521	49.9	509	15 792	21 083	23 329	31 192	5 913	8 639
Christiania township, Jackson County	329	41.9	1 000	22 668	33 031	23 997	35 674	6 902	21 165
Circle Pines city, Anoka County	4 704	15.4	560	43 181	49 953	45 451	51 772	22 269	29 109
Clara City city, Chippewa County	1 307	44.1	368	19 384	22 969	25 924	28 509	9 222	11 948
Claremont city, Dodge County	530	45.7	582	21 061	27 784	27 289	33 543	10 122	14 111
Claremont township, Dodge County	449	49.9	760	26 349	35 813	30 294	38 236	5 670	15 771
Clarissa city, Todd County	637	40.7	453	9 032	12 722	16 023	20 814	5 201	6 823
Clark township, Aitkin County	149	47.0	2 116	11 762	16 664	12 141	16 823	2 500	36 250
Clark township, Faribault County	459	53.8	482	22 550	28 626	25 594	32 448	11 178	17 156
Clarkfield city, Yellow Medicine County	924	50.2	485	16 979	20 526	23 503	29 358	8 542	12 527
Clarks Grove city, Freeborn County	675	46.4	440	21 146	25 191	24 414	27 856	7 197	10 985
Clay township, Hubbard County	58	31.0	457	14 863	23 031	14 485	23 346	–	22 500
Clayton township, Mower County	192	44.8	1 724	26 772	41 994	27 949	42 276	13 913	41 558
Clearbrook city, Clearwater County	560	48.2	399	12 567	15 711	17 845	22 925	4 961	7 862
Clear Creek unorg., Carlton County	128	52.3	981	19 389	40 611	27 267	43 241	3 888	15 556
Clear Lake city, Sherburne County	315	45.4	713	22 643	37 329	29 780	41 220	10 577	21 840
Clear Lake township, Sherburne County	1 225	43.8	747	39 255	44 614	40 753	48 410	20 921	38 365
Clearwater city, Wright County	597	45.2	691	17 717	22 948	19 212	27 158	7 551	16 719

TIPSII [UPF] GPH527 CENSUS90 72583600 06/18/92 1:41 PM MACHINE: C DATA:CENSUS90S*PH5TIPSDA27. 06/16/92 17:23:34 TAPE: NONE FRAME: 610
TSF:CENSUS90*92. 06/18/92 10:41:18 UTF:CENSUS90*93. 06/18/92 10:41:18 META:CENSUS90S*PH5TABLES27. 06/18/92 11:26:48

Table 20. **Percent in Sample, Standard Error, and Confidence Bounds for Population Characteristics: 1990**—Con.

[For definitions of terms and meanings of symbols, see text]

State County Place and [In Selected States] County Subdivision	Persons		Per capita income in 1989 (dollars)—Standard error	Median income in 1989 (dollars)					
				Household		Family		Nonfamily household	
				90-percent confidence bounds		90-percent confidence bounds		90-percent confidence bounds	
	100-percent count	Percent in sample		Lower	Upper	Lower	Upper	Lower	Upper
PLACE AND COUNTY SUBDIVISION—Con.									
Clearwater township, Wright County	1 156	43.3	495	29 524	33 138	31 878	37 153	15 843	24 981
Clements city, Redwood County	191	48.2	713	11 266	23 528	22 270	31 365	6 289	9 711
Cleveland city, Le Sueur County	699	51.4	344	27 068	33 816	32 587	35 767	7 994	20 234
Cleveland township, Le Sueur County	559	48.7	571	26 628	32 442	29 379	35 202	18 392	25 090
Clifton township, Lyon County	291	48.5	1 520	25 581	32 305	25 837	36 478	5 762	30 558
Clifton township, Traverse County	92	38.0	887	18 098	30 036	8 476	31 391	17 617	22 383
Climax city, Polk County	264	52.3	723	17 230	22 449	21 188	29 059	7 283	18 126
Clinton city, Big Stone County	574	44.8	408	15 756	20 633	22 431	27 831	7 387	11 377
Clinton township, Rock County	350	43.7	549	21 193	28 898	21 955	31 013	2 693	19 134
Clinton township, St. Louis County	1 077	47.0	309	24 896	31 391	28 295	32 127	7 334	17 370
Clinton Falls township, Steele County	518	45.2	895	30 696	42 560	33 459	44 981	17 617	25 782
Clitherall city, Otter Tail County	109	48.6	961	7 736	19 344	12 936	26 376	2 238	9 886
Clitherall township, Otter Tail County	437	43.5	637	18 636	23 409	20 873	27 627	10 325	14 749
Clontarf city, Swift County	172	49.4	781	13 067	26 650	24 009	33 933	2 924	11 784
Clontarf township, Swift County	107	42.1	1 410	18 744	32 511	21 520	37 450	2 049	13 463
Cloquet city, Carlton County	10 885	19.4	275	21 288	24 230	27 313	30 800	9 456	11 286
Clover township, Clearwater County	119	31.1	562	10 742	20 203	8 334	18 854	1 147	26 927
Clover township, Hubbard County	101	35.6	885	6 552	23 817	7 471	30 083	1 009	11 492
Clover township, Mahnomen County	131	43.5	900	9 277	16 730	9 111	17 133	6 181	18 618
Clover township, Pine County	163	35.0	1 314	17 748	31 565	19 917	35 276	3 339	10 831
Clover Leaf township, Pennington County	70	51.4	1 165	13 023	31 716	9 747	32 729	–	15 000
Clow township, Kittson County	33	24.2	4 493	25 636	89 399	25 172	27 328	–	100 000
Coates city, Dakota County	186	39.2	1 162	30 496	40 405	36 012	51 833	10 878	37 649
Cobden city, Brown County	62	46.8	1 222	14 128	25 436	21 066	27 234	3 585	13 915
Cokato city, Wright County	2 180	46.3	317	22 674	25 839	30 422	32 994	8 754	11 814
Cokato township, Wright County	1 100	48.1	465	28 924	33 331	30 726	36 440	10 020	19 160
Cold Spring city, Stearns County	2 459	21.2	466	24 863	29 929	30 392	34 362	7 006	10 125
Coleraine city, Itasca County	1 041	48.7	380	21 374	25 492	27 214	32 246	10 143	14 254
Colfax township, Kandiyohi County	496	50.2	475	21 086	25 646	22 890	27 249	3 979	8 593
Collegeville township, Stearns County	1 624	17.7	1 118	35 991	45 206	41 032	48 392	20 449	26 713
Collins township, McLeod County	495	46.9	879	28 780	36 380	33 266	41 405	6 775	21 418
Collinwood township, Meeker County	844	50.0	520	31 279	35 893	33 539	39 384	17 165	30 143
Cologne city, Carver County	563	46.2	798	27 291	34 022	32 383	37 214	13 060	16 742
Columbia township, Polk County	402	35.8	836	15 653	20 433	17 022	24 055	5 190	10 315
Columbia Heights city, Anoka County	18 910	16.0	254	29 331	31 407	35 666	37 964	16 486	19 594
Columbus township, Anoka County	3 690	15.7	600	46 055	51 114	46 771	52 194	29 052	46 516
Colvin township, St. Louis County	392	48.0	540	30 034	35 743	31 924	37 277	7 298	31 307
Comfort township, Kanabec County	819	49.6	367	22 355	26 573	25 737	29 621	9 188	16 859
Comfrey city	433	47.8	721	15 042	22 653	23 972	34 312	8 920	13 350
Brown County	430	47.9	723	14 844	22 920	23 976	34 307	8 443	12 973
Cottonwood County	3	33.3	–	–	17 500	–	–	–	17 500
Como township, Marshall County	70	52.9	611	19 967	27 020	20 581	27 419	–	12 500
Compton township, Otter Tail County	758	45.4	387	20 985	26 050	22 231	28 206	5 743	14 158
Comstock city, Clay County	123	49.6	851	20 650	31 200	25 313	40 375	8 617	16 702
Comstock township, Marshall County	143	50.3	813	16 889	22 600	20 573	24 240	6 883	16 278
Concord township, Dodge County	557	46.7	900	22 820	28 377	23 589	31 822	14 931	25 926
Conger city, Freeborn County	143	51.7	1 681	19 919	27 267	24 708	40 146	8 238	16 579
Connelly township, Wilkin County	141	44.0	751	29 158	37 513	29 625	38 062	–	15 000
Cook city, St. Louis County	680	46.9	481	12 538	17 913	23 311	29 170	6 419	8 430
Coon Creek township, Lyon County	286	49.0	1 157	19 591	24 251	20 703	29 362	14 991	20 009
Coon Rapids city, Anoka County	52 978	14.0	167	41 327	42 829	44 041	45 556	23 455	26 300
Copley township, Clearwater County	798	46.5	467	21 597	25 410	23 334	27 324	8 720	16 468
Corcoran city, Hennepin County	5 199	16.7	578	45 167	50 130	46 873	52 927	18 338	38 294
Cordova township, Le Sueur County	533	54.0	420	25 838	30 446	28 708	36 178	16 158	21 403
Corinna township, Wright County	2 053	43.6	463	32 331	36 997	35 393	40 114	15 880	20 977
Corliss township, Otter Tail County	415	45.1	1 519	19 372	26 543	21 299	30 551	5 665	11 143
Cormant township, Beltrami County	199	38.7	589	18 839	25 827	20 314	27 186	835	19 374
Cormorant township, Becker County	738	43.6	637	21 910	27 282	26 077	32 790	7 658	14 845
Cornish township, Aitkin County	19	42.1	2 054	5 946	30 955	27 556	32 416	–	10 000
Cornish township, Sibley County	330	44.8	601	25 185	30 834	25 324	31 547	15 665	32 421
Correll city, Big Stone County	60	46.7	1 098	10 357	20 715	18 811	23 689	3 405	11 595
Cosmos city, Meeker County	610	45.2	427	16 933	21 128	20 931	23 608	7 037	13 918
Cosmos township, Meeker County	269	48.0	892	23 457	30 473	23 160	30 671	5 465	40 005
Cottage Grove city, Washington County	22 935	12.3	234	44 816	47 199	45 913	48 955	23 830	31 107
Cotton township, St. Louis County	429	42.2	630	21 596	30 297	25 177	35 219	10 351	21 798
Cottonwood township, Brown County	923	47.1	650	27 903	31 601	31 403	38 161	12 042	18 792
Cottonwood city, Lyon County	982	49.5	363	23 166	26 443	28 084	32 395	11 846	16 021
Courtland city, Nicollet County	412	43.7	1 344	24 581	34 335	29 181	37 845	9 102	20 823
Courtland township, Nicollet County	710	48.0	625	31 596	34 736	32 959	37 017	10 846	22 194
Crate township, Chippewa County	279	50.9	1 156	24 506	30 455	26 167	31 083	10 750	21 750
Credit River township, Scott County	2 854	15.2	1 102	47 505	54 186	47 779	55 353	17 027	53 548
Croke township, Traverse County	121	41.3	963	12 827	24 673	12 636	29 864	1 562	16 980
Cromwell city, Carlton County	221	39.4	1 176	6 770	14 796	16 101	41 865	4 350	5 932
Cromwell township, Clay County	310	47.7	1 434	25 770	34 373	27 413	35 964	10 462	26 282
Crooked Creek township, Houston County	310	43.5	685	17 931	27 673	24 808	32 980	7 507	14 067
Crooked Lake township, Cass County	318	39.6	730	13 884	16 984	16 186	21 826	6 721	10 823
Crooks township, Renville County	204	46.6	1 065	20 661	37 299	21 214	38 810	8 558	62 957
Crookston city, Polk County	8 119	17.4	303	22 142	25 632	28 564	31 882	10 867	14 603
Crookston township, Polk County	484	42.6	543	28 843	35 092	30 397	38 088	11 426	23 943
Crosby city, Crow Wing County	2 073	38.5	315	13 100	16 280	18 680	22 987	7 079	8 918
Crosby township, Pine County	71	15.5	2 236	5 508	40 682	21 633	41 847	258	9 807
Crosslake city, Crow Wing County	1 132	42.3	688	21 256	24 500	24 042	28 226	10 977	15 345
Crow Lake township, Stearns County	390	48.7	623	22 111	29 469	26 315	31 474	11 276	14 991
Crow River township, Stearns County	387	46.8	868	20 151	28 507	21 448	30 526	6 557	23 962
Crow Wing township, Crow Wing County	914	36.2	463	22 003	26 729	25 008	31 421	8 505	14 137
Crow Wing Lake township, Hubbard County	187	35.3	700	16 045	22 531	15 287	24 440	8 377	21 740
Crystal city, Hennepin County	23 788	15.1	250	36 243	38 137	39 700	41 759	21 618	24 378
Crystal Bay township, Lake County	460	52.4	333	17 678	19 915	19 967	23 923	7 402	11 770
Cuba township, Becker County	238	47.9	799	17 455	33 939	17 171	34 532	11 350	32 400
Culdrum township, Morrison County	487	50.5	582	20 800	26 800	22 914	29 202	5 707	11 952
Culver township, St. Louis County	278	45.0	712	23 407	34 281	26 451	35 129	1 609	38 392
Currie city, Murray County	303	48.5	719	16 109	25 683	25 490	30 769	5 938	11 012

TIPSII [UPF] GPH527 CENSUS90 72583600 06/18/92 1:41 PM MACHINE: C DATA:CENSUS90S*PH5TIPSDA27. 06/16/92 17:23:34 TAPE: NONE FRAME: 611
TSF:CENSUS90*92. 06/18/92 10:41:18 UTF:CENSUS90*93. 06/18/92 10:41:18 META:CENSUS90S*PH5TABLES27. 06/18/92 11:26:48

Table 20. **Percent in Sample, Standard Error, and Confidence Bounds for Population Characteristics: 1990**—Con.

[For definitions of terms and meanings of symbols, see text]

State County Place and [In Selected States] County Subdivision	Persons		Per capita income in 1989 (dollars)—Standard error	Median income in 1989 (dollars)					
				Household		Family		Nonfamily household	
				90-percent confidence bounds		90-percent confidence bounds		90-percent confidence bounds	
	100-percent count	Percent in sample		Lower	Upper	Lower	Upper	Lower	Upper
PLACE AND COUNTY SUBDIVISION—Con.									
Cushing township, Morrison County	502	48.6	566	21 551	27 782	24 711	30 007	8 605	12 924
Custer township, Lyon County	279	46.2	865	22 060	31 684	25 972	32 096	478	9 522
Cuyuna city, Crow Wing County	172	34.9	2 851	21 627	37 980	32 684	48 027	4 338	19 412
Cyrus city, Pope County	328	48.5	595	15 242	20 916	20 370	27 485	7 385	14 646
Daggett Brook township, Crow Wing County	396	40.2	783	17 898	24 403	15 645	26 443	18 393	23 750
Dahlgren township, Carver County	1 296	40.9	631	37 707	44 325	38 911	45 413	18 934	33 566
Dailey township, Mille Lacs County	193	37.8	860	10 767	17 289	11 143	18 965	7 585	21 321
Dakota city, Winona County	360	52.2	537	26 486	32 552	30 384	36 387	8 220	18 651
Dalbo township, Isanti County	616	43.8	469	23 085	28 741	26 225	30 936	10 233	15 436
Dale township, Cottonwood County	182	40.1	1 311	25 771	36 324	30 728	38 465	4 728	22 163
Dalton city, Otter Tail County	234	45.7	646	11 938	20 244	21 920	30 777	7 400	11 141
Dane Prairie township, Otter Tail County	872	49.5	628	27 476	35 099	31 478	36 658	10 251	15 099
Danforth township, Pine County	65	32.3	1 162	9 891	33 143	17 277	33 861	–	5 000
Danielson township, Meeker County	338	50.9	888	20 380	27 527	20 250	29 250	6 341	24 041
Danube city, Renville County	562	44.1	558	21 655	27 099	23 976	32 034	11 176	17 647
Danvers city, Swift County	98	41.8	2 525	19 103	31 536	21 935	34 839	13 991	19 404
Danville township, Blue Earth County	272	48.5	698	19 102	26 831	24 633	31 495	11 857	17 929
Darfur city, Watonwan County	128	50.0	717	17 098	25 805	17 535	22 465	8 138	31 259
Darling township, Morrison County	597	46.6	520	24 712	31 599	30 112	33 326	4 716	13 281
Darnen township, Stevens County	311	50.2	729	24 080	34 229	31 733	41 452	15 259	21 746
Darwin city, Meeker County	252	52.0	1 433	14 135	21 557	22 025	26 235	5 612	9 933
Darwin township, Meeker County	684	43.0	1 032	27 523	34 237	29 269	36 386	9 650	24 625
Dassel city, Meeker County	1 082	43.3	480	19 422	23 375	27 087	30 970	11 518	14 043
Dassel township, Meeker County	1 000	47.8	615	27 947	32 508	31 516	36 509	14 369	18 485
Davidson unorg., Aitkin County	54	63.0	3 988	18 664	32 091	17 664	32 091	–	–
Davis township, Kittson County	60	53.3	980	18 488	35 262	18 488	35 262	–	–
Dawson city, Lac qui Parle County	1 626	47.2	305	19 090	22 575	25 204	28 610	8 375	11 024
Dayton city	4 443	20.1	672	40 433	44 404	41 910	47 065	19 293	27 155
Hennepin County	4 392	20.2	677	40 381	44 220	41 842	46 974	19 295	27 153
Wright County	51	11.8	–	–	75 000	–	75 000	–	–
Dead Lake township, Otter Tail County	338	46.2	756	15 958	25 844	16 334	27 833	8 648	25 072
Dean Lake township, Crow Wing County	59	47.5	1 023	9 817	28 869	21 168	31 332	597	9 106
Decoria township, Blue Earth County	807	51.7	419	30 558	34 083	31 495	36 005	15 738	30 503
Deephaven city, Hennepin County	3 653	17.5	1 257	53 641	64 053	56 686	68 648	33 003	44 212
Deer township, Roseau County	129	39.5	902	14 796	27 704	15 227	27 409	5 592	29 467
Deer Creek city, Otter Tail County	303	40.6	677	10 341	16 112	14 182	25 344	5 303	10 766
Deer Creek township, Otter Tail County	348	42.2	625	19 160	24 176	20 555	28 149	5 944	19 784
Deerfield township, Cass County	114	35.1	1 063	13 777	22 468	14 525	25 950	–	12 500
Deerfield township, Steele County	560	48.6	612	30 754	34 746	32 075	37 340	10 580	23 261
Deerhorn township, Wilkin County	108	36.1	1 307	19 516	32 281	19 925	32 164	5 077	37 420
Deer Lake unorg., Itasca County	3 046	43.0	268	26 355	29 179	28 717	31 974	15 106	19 515
Deer Park township, Pennington County	147	42.2	838	16 409	23 527	19 031	26 734	2 796	14 705
Deer River city, Itasca County	838	45.8	521	12 645	16 425	17 394	22 598	6 744	9 182
Deer River township, Itasca County	621	48.1	467	22 265	27 875	24 943	31 386	8 603	12 634
Deerwood city, Crow Wing County	524	40.5	928	14 261	20 430	22 531	26 445	6 562	9 963
Deerwood township, Crow Wing County	859	41.1	604	22 719	30 233	28 539	33 999	8 192	14 226
Deerwood township, Kittson County	167	46.1	875	13 163	27 307	14 875	30 518	2 392	11 005
De Graff city, Swift County	149	51.7	1 116	17 773	30 754	25 454	31 904	6 482	18 065
Delafield township, Jackson County	282	47.2	846	21 632	26 157	23 524	29 572	11 162	17 184
Delano city, Wright County	2 709	15.7	710	30 749	38 626	37 768	43 858	13 354	22 133
Delavan city, Faribault County	245	51.8	698	19 074	23 519	20 853	28 293	12 312	16 969
Delavan township, Faribault County	248	48.8	568	19 322	23 814	22 600	30 750	9 201	11 928
Delaware township, Grant County	136	53.7	882	25 152	31 414	25 103	32 328	14 368	38 132
Delhi city, Redwood County	69	58.0	1 094	11 540	22 210	17 047	40 302	2 254	6 515
Delhi township, Redwood County	315	46.0	825	26 435	33 087	29 328	37 259	3 846	18 799
Dell Grove township, Pine County	600	47.2	748	21 823	28 456	26 234	30 881	8 293	14 362
Dellwood city, Washington County	887	48.8	1 648	85 033	102 451	92 166	113 148	28 614	36 943
Delton township, Cottonwood County	173	43.9	885	16 389	22 223	16 382	23 726	7 695	25 886
Denham city, Pine County	36	22.2	1 229	5 771	23 392	5 083	24 878	–	15 000
Denmark township, Washington County	1 172	46.2	760	47 837	54 238	51 583	57 329	22 449	32 251
Dennison city	152	54.6	1 879	30 397	36 746	30 508	38 475	9 705	35 276
Goodhue County	152	54.6	1 879	30 397	36 746	30 508	38 475	9 705	35 276
Rice County	–	–	–	–	–	–	–	–	–
Dennison city, Rice County	–	–	–	–	–	–	–	–	–
Dent city, Otter Tail County	177	48.6	394	8 848	14 831	12 757	22 831	5 629	8 511
Denver township, Rock County	227	50.7	872	24 572	28 119	24 178	27 349	17 259	68 224
Derrynane township, Le Sueur County	600	47.3	1 067	27 295	34 396	28 847	38 716	10 941	24 530
Des Moines township, Jackson County	300	49.7	819	27 484	31 810	26 606	29 986	31 051	51 513
Des Moines River township, Murray County	213	50.2	982	20 809	29 336	21 497	31 308	11 447	19 036
Detroit township, Becker County	2 348	24.6	541	22 692	28 806	25 391	33 071	12 282	20 429
Detroit Lakes city, Becker County	6 635	17.9	418	17 511	20 194	23 088	26 943	7 910	10 282
Dewald township, Nobles County	345	42.9	607	27 767	33 721	28 036	33 691	7 387	39 854
Dewey township, Roseau County	130	48.5	1 155	18 744	26 253	20 157	26 797	–	12 500
Dexter city, Mower County	303	51.8	599	21 586	30 365	28 898	32 494	6 878	16 667
Dexter township, Mower County	285	47.0	915	22 352	30 232	28 429	35 591	8 579	16 436
Diamond Lake township, Lincoln County	216	41.2	893	19 246	24 003	21 458	27 085	7 644	18 006
Dieter township, Roseau County	177	41.8	857	23 286	34 286	23 235	39 059	11 560	23 440
Dilworth city, Clay County	2 562	15.8	525	23 233	29 518	26 059	31 140	7 277	15 847
District 1 unorg., Lake of the Woods County	64	39.1	1 798	13 090	46 273	39 084	55 916	5 332	15 578
District 2 unorg., Lake of the Woods County	332	25.0	1 246	20 599	40 760	29 682	40 909	5 996	18 856
District 3 unorg., Lake of the Woods County	802	17.1	836	20 562	30 862	21 066	33 809	5 595	22 891
District 4 unorg., Lake of the Woods County	914	19.8	858	22 673	30 572	25 460	31 539	11 071	20 130
District 5 unorg., Lake of the Woods County	596	26.5	552	19 814	27 659	24 768	29 232	10 825	18 021
Dodge Center city, Dodge County	1 954	50.2	292	23 238	26 012	27 938	30 597	11 024	13 959

TIPSII [UPF] GPH527 CENSUS90 72583600 06/18/92 1:41 PM MACHINE: C DATA:CENSUS90S*PH5TIPSDA27. 06/16/92 17:23:34 TAPE: NONE FRAME: 612
TSF:CENSUS90*92. 06/18/92 10:41:18 UTF:CENSUS90*93. 06/18/92 10:41:18 META:CENSUS90S*PH5TABLES27. 06/18/92 11:26:48

Table 20. **Percent in Sample, Standard Error, and Confidence Bounds for Population Characteristics: 1990**—Con.

[For definitions of terms and meanings of symbols, see text]

State County Place and [In Selected States] County Subdivision	Persons		Per capita income in 1989 (dollars)—Standard error	Median income in 1989 (dollars)					
				Household		Family		Nonfamily household	
				90-percent confidence bounds		90-percent confidence bounds		90-percent confidence bounds	
	100-percent count	Percent in sample		Lower	Upper	Lower	Upper	Lower	Upper
PLACE AND COUNTY SUBDIVISION—Con.									
Dollymount township, Traverse County	106	38.7	1 121	25 988	35 031	25 753	42 912	20 627	34 373
Donaldson city, Kittson County	57	47.4	1 320	9 054	19 396	18 403	41 597	3 873	15 563
Donnelly township, Marshall County	36	38.9	919	22 076	45 424	14 864	46 318	30 021	32 479
Donnelly city, Stevens County	221	49.8	497	18 713	26 563	19 075	28 065	8 142	23 532
Donnelly township, Stevens County	179	53.6	717	19 736	24 386	19 978	28 805	6 784	22 553
Dora township, Otter Tail County	494	47.6	636	18 434	25 450	21 225	27 770	6 645	15 472
Doran city, Wilkin County	78	61.5	910	30 410	42 519	30 410	42 519	–	–
Douglas township, Dakota County	670	43.1	854	33 608	39 762	34 607	45 179	19 223	33 277
Dover city, Olmsted County	416	50.7	532	22 711	27 475	27 279	34 677	8 281	17 920
Dover township, Olmsted County	464	46.1	520	24 671	31 743	25 221	33 308	14 107	26 697
Dovray city, Murray County	60	53.3	2 660	10 778	23 689	21 328	38 009	4 004	20 244
Dovray township, Murray County	217	41.9	1 361	20 625	30 375	24 187	39 954	10 105	14 514
Dovre township, Kandiyohi County	1 746	43.8	569	38 291	41 777	40 950	44 641	14 139	20 436
Drammen township, Lincoln County	180	47.2	935	19 234	28 777	23 270	37 980	1 797	9 102
Dresbach township, Winona County	307	45.3	1 613	31 409	48 792	41 847	54 875	11 675	25 386
Dryden township, Sibley County	442	50.0	589	22 343	29 299	24 152	30 476	11 053	16 579
Dublin township, Swift County	166	50.0	694	17 641	27 036	21 326	31 609	3 647	11 406
Dudley township, Clearwater County	313	39.3	661	10 916	17 968	14 647	24 192	3 399	7 469
Duluth city, St. Louis County	85 493	15.6	147	22 751	23 990	30 770	32 092	12 192	13 246
Duluth township, St. Louis County	1 561	46.1	480	27 789	32 417	33 094	36 786	15 463	20 185
Dumont city, Traverse County	126	60.3	761	15 597	22 260	20 179	24 687	8 479	13 998
Dunbar township, Faribault County	370	44.6	731	26 081	33 268	27 224	37 908	17 970	26 091
Dundas city, Rice County	473	49.0	531	26 968	34 454	29 211	38 359	18 984	24 193
Dundee city, Nobles County	107	51.4	1 553	11 673	26 780	19 315	31 062	3 572	12 143
Dunn township, Otter Tail County	602	47.7	852	22 296	26 185	25 590	30 806	6 624	12 373
Dunnell city, Martin County	187	47.1	728	14 720	19 724	16 143	22 462	6 459	20 770
Durand township, Beltrami County	135	36.3	993	9 755	28 281	9 080	28 683	4 563	29 385
Eagan city, Dakota County	47 409	12.7	225	45 781	47 443	50 114	51 984	30 929	33 130
Eagle township, Carlton County	529	36.5	1 027	19 391	27 279	21 990	28 453	4 355	18 279
Eagle Bend city, Todd County	524	47.9	414	11 609	16 794	16 516	21 655	5 967	8 917
Eagle Lake city, Blue Earth County	1 703	46.9	302	29 099	32 626	32 668	37 545	13 363	20 032
Eagle Lake township, Otter Tail County	326	44.5	596	16 737	21 049	16 135	20 503	12 910	25 636
Eagle Point township, Marshall County	82	59.8	445	25 451	31 013	25 451	31 013	–	–
Eagle Valley township, Todd County	585	51.3	474	18 568	22 300	19 068	24 189	3 962	16 605
Eagle View township, Becker County	128	46.1	612	9 490	16 513	10 926	16 032	3 161	36 315
East Bethel city, Anoka County	8 050	15.5	355	36 464	39 635	37 700	41 415	20 010	28 927
East Cass unorg., Cass County	14	7.1	–	–	20 000	–	–	–	20 000
East Chain township, Martin County	375	42.7	685	21 939	30 421	26 324	38 179	10 688	18 893
East Cook unorg., Cook County	483	22.6	818	16 431	25 266	21 734	35 121	10 976	18 159
Eastern township, Otter Tail County	262	50.8	1 566	13 943	19 367	16 988	25 796	5 815	11 125
East Grand Forks city, Polk County	8 658	24.3	274	23 629	26 342	29 509	32 626	11 240	14 576
East Gull Lake city, Cass County	687	38.9	1 107	29 465	35 941	32 217	39 281	8 015	23 473
East Kittson unorg., Kittson County	7	28.6	847	5 482	12 056	–	–	5 482	12 056
East Koochiching unorg., Koochiching County	417	18.9	1 211	17 236	33 077	16 498	34 752	6 886	28 303
East Lake Lillian township, Kandiyohi County	285	49.8	734	20 799	29 051	26 878	33 934	5 739	12 360
Easton city, Faribault County	229	50.7	1 428	19 496	27 758	26 548	36 278	8 858	15 558
East Park township, Marshall County	16	31.3	2 810	2 464	29 384	27 722	29 778	–	5 000
East Side township, Mille Lacs County	543	42.0	1 109	14 399	17 018	15 555	21 761	8 645	14 702
East Valley township, Marshall County	57	42.1	1 074	15 535	19 679	17 497	19 644	1 247	8 754
Echo city, Yellow Medicine County	304	52.0	575	17 190	22 744	21 657	30 562	8 839	12 070
Echo township, Yellow Medicine County	216	46.8	1 121	23 412	34 459	23 695	35 350	15 025	24 950
Eckles township, Beltrami County	805	38.3	529	23 186	29 668	23 733	30 824	9 157	26 117
Eckvoll township, Marshall County	130	50.8	821	12 412	30 118	14 495	36 339	2 358	12 196
Eddy township, Clearwater County	366	44.5	616	19 034	24 537	21 800	30 475	3 795	11 622
Eden township, Brown County	378	43.7	677	22 840	29 362	26 653	33 017	12 073	19 603
Eden township, Pipestone County	279	42.3	929	20 744	27 076	21 917	30 031	15 864	23 847
Eden township, Polk County	204	47.1	826	15 972	24 369	19 614	27 309	5 240	11 673
Eden Lake township, Stearns County	1 230	46.7	347	22 927	26 936	26 145	28 777	8 501	15 609
Eden Prairie city, Hennepin County	39 311	15.0	319	51 839	54 135	57 868	60 798	36 959	40 290
Eden Valley city	732	39.9	482	13 924	19 957	21 987	29 027	6 181	8 693
Meeker County	417	42.2	636	13 145	19 661	20 649	27 201	6 008	8 470
Stearns County	315	36.8	733	13 448	25 373	20 898	32 141	5 312	13 764
Edgerton city, Pipestone County	1 106	45.1	483	21 594	24 954	25 994	30 102	7 818	12 417
Edina city, Hennepin County	46 070	14.5	453	47 332	50 528	62 345	66 027	26 491	28 886
Edison township, Swift County	168	54.8	801	26 952	31 524	28 004	31 810	13 675	41 325
Edna township, Otter Tail County	725	44.3	467	25 444	29 283	27 522	31 615	6 171	13 556
Edwards township, Kandiyohi County	427	44.7	675	21 322	28 972	21 229	28 785	3 806	38 042
Effie city, Itasca County	130	40.8	956	15 782	27 185	18 617	30 177	4 611	30 195
Effie unorg., Itasca County	216	35.6	2 283	10 936	21 628	15 607	25 636	5 132	11 907
Effington township, Otter Tail County	304	43.1	600	17 123	24 268	19 556	29 980	3 350	12 650
Eglon township, Clay County	419	41.3	940	26 718	34 823	27 464	37 282	7 505	25 377
Eidsvold township, Lyon County	229	47.2	776	18 086	24 822	22 888	27 335	13 122	16 101
Eitzen city, Houston County	221	52.9	1 008	13 313	22 990	22 705	27 508	5 688	8 421
Elba city, Winona County	220	40.0	758	16 316	24 578	17 014	29 444	12 110	22 890
Elba township, Winona County	260	51.9	913	28 493	35 339	30 902	37 099	15 817	26 275
Elbow Lake city, Grant County	1 186	47.6	451	17 469	20 680	23 433	28 426	7 354	9 856
Elbow Lake township, Grant County	158	51.3	1 467	19 155	27 862	17 414	28 990	14 584	22 083
Eldorado township, Stevens County	126	50.0	1 048	18 324	27 103	19 014	40 361	5 108	14 940
Elgin city, Wabasha County	733	25.6	729	17 084	26 151	25 543	34 533	8 911	11 789
Elgin township, Wabasha County	761	50.7	590	33 423	40 074	37 241	41 952	12 730	21 891
Elizabeth city, Otter Tail County	152	49.3	806	16 366	24 768	23 107	32 257	7 870	12 432
Elizabeth township, Otter Tail County	590	52.9	639	30 093	35 807	30 908	37 388	21 001	34 244
Elk township, Nobles County	308	44.5	1 007	21 692	29 157	25 443	30 696	13 785	18 944
Elk Lake township, Grant County	298	43.0	724	18 125	24 875	18 423	25 587	15 203	28 896
Elko city, Scott County	223	43.0	1 605	33 633	45 100	38 939	48 561	14 184	30 544
Elk River city, Sherburne County	11 143	12.0	444	36 160	40 716	39 727	46 543	18 150	25 010
Elkton township, Clay County	338	45.9	571	27 939	37 061	30 601	39 798	6 310	30 113
Elkton city, Mower County	142	52.8	831	15 503	27 999	23 830	31 170	7 004	13 589
Ellendale city, Steele County	549	47.4	815	19 163	26 185	27 715	32 225	9 271	13 799
Ellington township, Dodge County	313	47.0	1 118	26 221	29 546	27 340	31 254	7 558	20 136
Ellsborough township, Murray County	189	52.9	1 107	16 875	25 001	20 849	32 856	2 716	7 009
Ellsburg township, St. Louis County	121	38.0	1 662	9 885	25 198	10 088	27 148	7 280	30 105
Ellsworth township, Meeker County	697	52.2	436	27 582	30 742	30 033	33 822	9 554	18 200

TIPSII [UPF] GPH527 CENSUS90 72583600 06/18/92 1:41 PM MACHINE: C DATA:CENSUS90S*PH5TIPSDA27. 06/16/92 17:23:34 TAPE: NONE FRAME: 613
TSF:CENSUS90*92. 06/18/92 10:41:18 UTF:CENSUS90*93. 06/18/92 10:41:18 META:CENSUS90S*PH5TABLES27. 06/18/92 11:26:48

Table 20. **Percent in Sample, Standard Error, and Confidence Bounds for Population Characteristics: 1990**—Con.

[For definitions of terms and meanings of symbols, see text]

State County Place and [In Selected States] County Subdivision	Persons		Per capita income in 1989 (dollars)—Standard error	Median income in 1989 (dollars)					
				Household		Family		Nonfamily household	
				90-percent confidence bounds		90-percent confidence bounds		90-percent confidence bounds	
	100-percent count	Percent in sample		Lower	Upper	Lower	Upper	Lower	Upper
PLACE AND COUNTY SUBDIVISION—Con.									
Ellsworth city, Nobles County	580	46.4	581	14 662	19 460	18 567	25 007	5 409	8 818
Elm Creek township, Martin County	217	43.3	742	23 825	29 690	27 734	35 041	3 794	15 257
Elmdale city, Morrison County	130	49.2	663	13 008	27 617	14 791	28 473	7 524	12 114
Elmdale township, Morrison County	847	49.1	737	22 816	27 472	25 867	31 802	6 343	9 954
Elmer township, Pipestone County	297	53.9	478	21 841	28 690	23 222	30 532	2 850	21 075
Elmer township, St. Louis County	180	35.6	1 172	7 963	24 806	9 827	32 599	1 223	8 778
Elmira township, Olmsted County	346	43.4	745	26 212	35 803	30 967	40 700	7 446	24 753
Elmo township, Otter Tail County	330	51.5	537	14 586	20 703	16 826	22 758	4 805	9 308
Elmore city, Faribault County	709	47.4	490	15 402	19 078	20 344	24 749	7 414	10 858
Elmore township, Faribault County	229	52.8	1 744	26 310	38 029	29 812	39 422	7 675	27 963
Elmwood township, Clay County	392	43.4	1 021	31 038	38 475	36 422	41 305	8 505	18 813
Elrosa city, Stearns County	205	48.3	764	18 027	26 094	21 792	30 917	5 731	9 134
Ely city, St. Louis County	3 968	20.6	326	14 262	16 801	20 484	24 837	7 011	8 571
Elysian city	445	44.3	723	21 671	30 195	26 082	32 431	4 435	9 244
Le Sueur County	443	44.5	723	21 671	30 195	26 082	32 431	4 435	9 244
Waseca County	2	–	–	–	–	–	–	–	–
Elysian township, Le Sueur County	860	47.1	554	27 445	32 031	31 030	34 169	10 083	16 501
Emardville township, Red Lake County	238	44.1	973	11 966	20 915	19 509	25 491	3 378	9 775
Embarrass township, St. Louis County	826	45.5	323	23 205	27 787	26 441	30 097	9 190	15 233
Emerald township, Faribault County	258	48.4	1 449	22 136	32 523	27 343	36 953	12 636	21 531
Emily city, Crow Wing County	613	49.4	456	14 720	18 219	17 950	20 670	8 764	11 780
Emmet township, Renville County	275	48.7	597	22 171	30 160	21 277	29 224	8 089	45 680
Emmons city, Freeborn County	439	45.3	573	19 730	25 337	24 533	29 386	5 846	11 069
Empire township, Dakota County	1 340	47.5	386	39 586	43 669	40 700	45 762	28 654	40 082
Enstrom township, Roseau County	478	45.2	579	27 906	33 906	30 310	35 757	11 981	32 623
Enterprise township, Jackson County	238	52.1	869	21 254	33 328	20 973	33 286	14 200	49 700
Equality township, Red Lake County	123	48.0	1 294	16 836	25 737	20 864	26 993	6 044	16 932
Erdahl township, Grant County	307	48.9	601	17 617	22 652	18 742	24 225	4 881	18 854
Erhard city, Otter Tail County	181	45.3	732	15 848	25 392	17 436	28 484	5 134	9 244
Erhards Grove township, Otter Tail County	406	44.8	514	24 052	29 871	28 012	33 771	7 154	16 927
Ericson township, Renville County	289	39.4	638	24 711	29 179	25 228	29 587	237	24 882
Erie township, Becker County	1 496	46.9	335	22 928	25 949	24 307	27 260	14 319	18 901
Erin township, Rice County	685	48.0	570	22 943	30 767	26 031	35 348	10 991	18 669
Erskine city, Polk County	422	42.2	567	9 434	15 031	14 611	26 158	6 045	8 943
Espelie township, Marshall County	51	35.3	2 779	26 154	32 211	26 314	38 622	25 096	27 404
Esther township, Polk County	209	42.6	804	31 708	40 738	32 945	40 690	12 212	41 026
Euclid township, Polk County	184	48.4	773	23 401	28 198	25 511	33 154	3 854	25 378
Eureka township, Dakota County	1 405	46.0	614	42 861	46 767	43 688	49 153	18 622	42 564
Evan city, Brown County	83	44.6	623	8 739	17 933	17 189	19 374	5 468	8 021
Evansville city, Douglas County	566	42.8	441	11 455	14 731	16 003	22 652	6 632	9 239
Evansville township, Douglas County	265	46.0	601	15 501	21 662	15 597	21 179	2 512	33 733
Eveleth city, St. Louis County	4 064	15.9	443	16 760	22 090	26 015	33 070	6 928	9 641
Everglade township, Stevens County	121	43.0	1 146	26 271	34 958	27 254	39 118	13 687	31 313
Evergreen township, Becker County	298	43.6	879	13 568	20 677	16 604	23 292	5 118	6 489
Everts township, Otter Tail County	586	39.4	856	20 086	27 172	22 013	32 549	8 616	15 358
Ewington township, Jackson County	286	50.0	1 227	24 015	30 909	25 528	34 833	7 564	12 197
Excel township, Marshall County	270	41.5	903	21 435	27 718	24 608	37 317	9 710	20 130
Excelsior city, Hennepin County	2 367	11.9	1 233	23 702	33 546	35 123	39 271	16 803	22 067
Eyota city, Olmsted County	1 448	48.3	371	29 560	32 510	34 172	38 053	10 297	13 968
Eyota township, Olmsted County	527	46.3	932	29 851	39 122	31 168	41 523	14 677	31 573
Fahlun township, Kandiyohi County	338	49.7	692	24 427	29 172	27 188	33 151	10 406	17 836
Fairbanks township, St. Louis County	74	32.4	1 145	10 812	27 513	17 947	29 232	6 219	24 097
Fairfax township, Polk County	221	46.6	883	24 062	38 751	35 115	42 145	9 144	24 688
Fairfax city, Renville County	1 276	44.3	493	16 899	20 946	23 870	28 196	8 564	11 783
Fairfield township, Crow Wing County	244	50.4	777	15 198	18 535	15 738	21 720	8 193	15 928
Fairfield township, Swift County	185	50.3	872	20 940	30 300	21 442	31 541	11 454	48 546
Fair Haven township, Stearns County	1 129	43.5	619	27 540	33 424	30 990	35 461	15 379	24 715
Fairmont city, Martin County	11 265	13.0	418	22 579	25 567	28 942	31 884	12 109	15 336
Fairmont township, Martin County	277	53.1	788	25 913	34 726	30 770	36 803	3 578	18 384
Fairview township, Cass County	354	35.3	961	21 876	31 590	22 929	33 712	1 906	15 912
Fairview township, Lyon County	513	49.3	503	28 221	32 205	30 787	35 534	9 805	20 702
Falcon Heights city, Ramsey County	5 380	15.5	762	28 578	35 290	34 850	45 396	18 296	24 405
Falk township, Clearwater County	282	44.3	538	13 394	18 094	15 699	19 901	2 014	6 315
Fall Lake township, Lake County	475	41.7	705	19 952	32 610	28 532	36 062	11 921	20 343
Falun township, Roseau County	257	56.0	545	24 949	30 013	25 667	30 562	6 041	38 133
Fanny township, Polk County	126	44.4	909	20 584	42 619	21 013	42 726	13 141	44 145
Farden township, Hubbard County	769	48.1	427	22 523	27 206	24 149	28 744	8 416	19 571
Faribault city, Rice County	17 085	14.0	303	23 413	26 077	31 350	34 101	13 509	15 526
Farley township, Polk County	58	56.9	2 322	18 424	33 131	18 078	34 422	7 245	33 515
Farming township, Stearns County	777	46.8	415	24 861	29 306	27 939	32 748	6 026	14 946
Farmington city, Dakota County	5 940	22.0	376	34 946	37 699	39 969	43 089	12 767	20 295
Farmington township, Olmsted County	571	49.6	963	32 243	40 449	37 578	46 072	13 465	17 451
Farm Island township, Aitkin County	692	33.5	428	20 099	25 112	21 508	26 012	4 429	11 921
Farwell city, Pope County	74	39.2	1 038	19 408	24 671	20 338	24 578	2 947	29 018
Fawn Lake township, Todd County	426	39.9	1 012	16 349	21 055	18 157	24 528	10 132	16 545
Faxon township, Sibley County	398	46.0	923	26 404	40 271	29 635	41 269	6 739	25 477
Fayal township, St. Louis County	2 001	45.0	363	31 442	34 794	35 443	37 890	10 978	15 464
Featherstone township, Goodhue County	811	49.4	690	39 227	43 955	40 309	44 471	12 059	26 764
Federal Dam city, Cass County	118	43.2	509	10 841	19 988	11 950	21 050	738	11 025
Feeley township, Itasca County	294	42.5	829	18 176	26 604	24 110	35 308	6 579	11 138
Felton city, Clay County	211	48.8	624	19 094	25 670	20 121	30 672	11 357	21 457
Felton township, Clay County	106	32.1	2 210	30 889	44 576	42 665	61 714	13 745	42 510
Fenton township, Murray County	241	50.2	812	19 139	28 907	21 391	32 935	12 869	17 131
Fergus Falls city, Otter Tail County	12 362	17.4	272	21 477	24 035	28 723	31 381	10 409	12 134
Fergus Falls township, Otter Tail County	1 205	47.4	512	34 734	40 079	35 507	41 305	12 416	33 403
Fern township, Hubbard County	196	42.3	1 128	15 228	23 636	19 066	30 808	4 988	11 272
Fertile city, Polk County	853	45.7	386	13 328	16 401	21 264	27 763	8 142	10 681

TIPSII [UPF] GPH527 CENSUS90 72583600 06/18/92 1:41 PM MACHINE: C DATA:CENSUS90S*PH5TIPSDA27. 06/16/92 17:23:34 TAPE: NONE FRAME: 614
TSF:CENSUS90*92. 06/18/92 10:41:18 UTF:CENSUS90*93. 06/18/92 10:41:18 META:CENSUS90S*PH5TABLES27. 06/18/92 11:26:48

Table 20. **Percent in Sample, Standard Error, and Confidence Bounds for Population Characteristics: 1990**—Con.

[For definitions of terms and meanings of symbols, see text]

State County Place and [In Selected States] County Subdivision	Persons		Per capita income in 1989 (dollars)—Standard error	Median income in 1989 (dollars)					
				Household		Family		Nonfamily household	
				90-percent confidence bounds		90-percent confidence bounds		90-percent confidence bounds	
	100-percent count	Percent in sample		Lower	Upper	Lower	Upper	Lower	Upper
PLACE AND COUNTY SUBDIVISION—Con.									
Field township, St. Louis County	425	38.8	586	26 800	36 113	33 950	39 154	13 127	19 528
Fieldon township, Watonwan County	271	48.0	1 407	23 959	33 644	26 875	36 250	5 261	20 668
Fifty Lakes city, Crow Wing County	299	47.2	810	16 172	21 848	16 402	22 670	11 112	17 333
Fillmore township, Fillmore County	461	48.6	811	19 583	26 667	24 026	29 099	4 605	12 961
Fine Lakes township, St. Louis County	150	44.0	1 474	15 575	29 236	25 709	48 227	6 801	16 513
Finlayson city, Pine County	242	43.0	758	9 903	16 310	13 949	21 776	5 212	8 085
Finlayson township, Pine County	401	42.6	421	16 031	20 556	14 803	21 526	15 000	20 000
Fisher city, Polk County	413	46.7	571	24 028	30 319	27 709	35 282	6 684	12 731
Fisher township, Polk County	164	54.3	1 809	32 135	47 682	35 748	49 065	5 978	35 950
Fish Lake township, Chisago County	1 183	41.4	491	28 018	32 380	31 406	36 875	13 045	15 819
Fleming township, Aitkin County	283	44.2	596	15 817	20 969	16 173	21 904	8 331	17 439
Fleming township, Pine County	91	37.4	1 491	10 593	21 133	13 532	31 613	3 459	10 771
Flensburg city, Morrison County	213	46.5	706	10 119	18 274	12 855	22 684	3 977	7 899
Flom township, Norman County	250	44.8	627	15 537	21 158	19 100	26 583	3 930	10 772
Floodwood city, St. Louis County	574	48.3	446	11 012	14 839	20 307	24 980	6 185	8 669
Floodwood township, St. Louis County	345	48.1	810	13 540	27 605	25 127	36 977	6 508	11 136
Flora township, Renville County	233	39.5	742	17 925	24 994	22 609	29 146	4 697	18 121
Florence township, Goodhue County	1 196	45.1	631	27 365	31 370	31 370	34 994	12 927	19 451
Florence city, Lyon County	53	43.4	1 263	8 893	15 383	10 089	17 276	3 937	15 532
Florida township, Yellow Medicine County	177	42.9	1 957	11 754	21 733	16 093	28 203	7 793	17 827
Flowing township, Clay County	114	38.6	2 150	11 842	38 158	14 029	39 721	–	5 000
Foldahl township, Marshall County	122	47.5	1 330	18 276	23 978	22 195	35 457	10 575	18 031
Folden township, Otter Tail County	258	46.1	558	10 230	16 411	11 557	18 762	4 815	11 573
Foley city, Benton County	1 854	45.0	310	20 153	23 683	26 769	30 414	8 587	11 096
Folsom township, Traverse County	149	48.3	1 194	17 290	22 413	19 095	28 543	7 035	17 752
Forada city, Douglas County	171	41.5	884	24 538	28 904	26 261	34 658	5 682	23 200
Ford township, Kanabec County	150	55.3	987	21 540	33 220	22 199	33 350	10 523	70 291
Forest township, Becker County	54	50.0	3 026	13 834	32 416	14 526	61 398	1 017	21 992
Forest township, Rice County	872	46.7	713	39 193	44 754	40 320	45 926	16 709	55 386
Forest City township, Meeker County	617	50.2	513	21 878	27 811	23 460	29 502	7 440	17 800
Forest Lake city, Washington County	5 833	12.0	527	27 534	32 436	32 327	38 033	9 552	15 461
Forest Lake township, Washington County	6 690	11.6	619	42 827	47 485	45 041	50 797	26 177	34 281
Foreston city, Mille Lacs County	354	42.1	652	19 448	29 323	23 205	32 460	4 947	17 606
Forest Prairie township, Meeker County	833	49.0	572	24 742	27 897	25 935	31 255	8 441	22 696
Forestville township, Fillmore County	401	50.9	691	23 491	27 116	24 113	29 877	7 794	24 018
Fork township, Marshall County	30	50.0	2 400	11 438	31 781	17 999	32 251	–	12 500
Fortier township, Yellow Medicine County	117	51.3	1 355	18 026	24 299	18 733	25 035	–	5 000
Fort Ripley city, Crow Wing County	92	31.5	1 460	25 673	45 740	35 684	46 136	5 161	22 407
Fort Ripley township, Crow Wing County	448	14.1	842	11 390	26 005	12 071	27 261	5 115	24 276
Fort Snelling unorg., Hennepin County	97	14.4	2 506	–	50 000	–	50 000	–	–
Fosston city, Polk County	1 529	43.9	311	13 997	16 267	19 628	23 166	6 148	8 168
Fossum township, Norman County	195	50.8	1 806	20 733	24 343	22 016	28 924	5 757	17 952
Foster township, Big Stone County	132	50.8	1 294	15 704	25 611	15 416	21 880	7 353	31 502
Foster township, Faribault County	314	51.6	1 170	23 162	30 196	25 963	32 354	8 825	17 885
Fountain city, Fillmore County	327	46.8	635	24 501	30 678	26 539	32 018	9 798	12 309
Fountain township, Fillmore County	335	46.0	647	20 838	31 496	20 963	32 251	10 984	32 022
Fountain Prairie township, Pipestone County	200	46.5	1 966	16 969	29 700	22 966	31 441	7 327	16 906
Foxhome city, Wilkin County	160	43.8	676	25 061	31 350	26 399	31 422	6 974	15 871
Foxhome township, Wilkin County	149	43.6	1 535	20 308	30 784	21 063	31 006	6 407	36 074
Fox Lake township, Martin County	316	46.2	760	20 986	30 921	24 411	33 170	8 821	18 868
Framnas township, Stevens County	333	42.6	1 242	29 220	39 761	33 091	43 061	12 970	33 280
Franconia township, Chisago County	1 151	44.2	691	30 451	36 184	32 155	38 232	10 158	26 298
Frankford township, Mower County	348	52.9	647	25 943	37 855	35 195	41 049	5 923	19 516
Frankfort township, Wright County	2 935	45.7	378	42 825	46 180	45 051	47 313	22 081	30 878
Franklin city, Renville County	441	49.9	545	15 334	19 633	22 889	30 883	6 113	9 074
Franklin city, St. Louis County	22	40.9	1 157	9 178	22 774	10 863	24 424	5 351	12 167
Franklin township, Wright County	2 742	16.8	607	40 957	48 608	42 246	50 572	20 237	31 648
Fraser township, Martin County	331	49.5	556	27 030	31 441	27 752	32 374	12 977	29 284
Frazee city, Becker County	1 176	48.4	421	14 268	17 762	18 554	23 213	7 211	10 180
Fredenberg township, St. Louis County	745	46.2	479	28 152	36 995	31 540	40 014	18 694	26 278
Freeborn city, Freeborn County	301	48.2	630	22 019	27 843	26 237	31 034	8 965	13 718
Freeborn township, Freeborn County	331	47.1	835	27 128	38 032	34 268	42 056	4 358	26 014
Freedom township, Waseca County	413	52.8	609	25 197	32 933	30 317	39 287	11 576	20 199
Freeland township, Lac qui Parle County	153	55.6	889	20 157	25 136	21 054	26 752	4 248	23 252
Freeman township, Freeborn County	554	48.6	642	23 776	27 029	25 388	28 367	11 633	20 967
Freeport city, Stearns County	556	44.1	459	16 864	24 083	24 543	29 322	6 492	9 018
Fremont township, Winona County	389	50.6	585	27 277	30 703	28 149	32 302	11 839	27 573
French township, St. Louis County	454	42.5	1 307	32 507	38 113	35 716	43 785	11 972	19 084
French Lake township, Wright County	945	41.7	802	26 681	32 416	31 363	34 721	6 900	12 857
Friberg township, Otter Tail County	650	32.8	1 106	19 806	26 605	21 354	30 345	11 624	18 376
Fridley city, Anoka County	28 335	14.6	274	35 743	38 076	40 730	43 170	22 909	25 549
Friendship township, Yellow Medicine County	233	54.1	803	21 055	26 709	21 056	27 250	13 134	27 024
Frohn township, Beltrami County	1 151	49.2	467	25 147	28 336	26 761	31 336	14 059	22 842
Frost city, Faribault County	236	44.9	1 571	19 366	23 806	23 172	30 015	9 139	16 092
Fulda city, Murray County	1 212	44.6	458	17 671	21 988	24 784	28 381	8 148	12 376
Funkley city, Beltrami County	15	60.0	629	9 262	17 742	7 064	18 624	–	15 000
Gail Lake township, Crow Wing County	87	58.6	1 047	9 769	19 417	15 300	27 200	4 785	8 405
Galena township, Martin County	284	47.9	1 540	24 354	31 614	25 237	31 839	15 907	24 890
Gales township, Redwood County	162	54.3	1 123	23 878	32 329	24 870	45 173	6 187	26 926
Garden township, Polk County	261	44.1	641	18 650	28 850	21 796	32 948	8 832	11 798
Garden City township, Blue Earth County	716	44.8	427	30 344	37 243	34 877	40 231	12 320	20 150
Garfield city, Douglas County	203	51.2	683	20 875	29 040	21 632	31 116	3 281	26 328
Garfield township, Lac qui Parle County	196	51.0	822	19 017	23 983	22 555	32 825	5 021	11 655
Garfield township, Polk County	412	48.3	818	22 076	31 507	24 242	33 035	6 991	15 816
Garnes township, Red Lake County	209	46.9	913	20 370	25 528	22 370	26 897	2 661	11 594
Garrison city, Crow Wing County	138	51.4	469	10 215	13 920	13 146	14 795	6 066	9 579
Garrison township, Crow Wing County	488	44.3	670	18 701	21 891	19 409	24 527	7 546	19 508
Garvin city, Lyon County	149	43.0	851	8 874	16 823	15 324	25 176	3 991	8 473
Gary city, Norman County	200	42.0	588	10 060	18 243	9 300	17 595	8 522	19 707
Gaylord city, Sibley County	1 935	47.5	296	21 438	24 765	26 890	29 220	9 360	11 980

TIPSII [UPF] GPH527 CENSUS90 72583600 06/18/92 1:41 PM MACHINE: C DATA:CENSUS90S*PH5TIPSDA27. 06/16/92 17:23:34 TAPE: NONE FRAME: 615
TSF:CENSUS90*92. 06/18/92 10:41:18 UTF:CENSUS90*93. 06/18/92 10:41:18 META:CENSUS90S*PH5TABLES27. 06/18/92 11:26:48

[For definitions of terms and meanings of symbols, see text]

State County Place and [In Selected States] County Subdivision	Persons		Per capita income in 1989 (dollars)—Standard error	Median income in 1989 (dollars)					
				Household		Family		Nonfamily household	
				90-percent confidence bounds		90-percent confidence bounds		90-percent confidence bounds	
	100-percent count	Percent in sample		Lower	Upper	Lower	Upper	Lower	Upper
PLACE AND COUNTY SUBDIVISION—Con.									
Gem Lake city, Ramsey County	439	46.5	1 532	44 376	58 207	52 635	65 308	15 564	35 686
Geneva city, Freeborn County	444	51.4	610	22 207	27 386	27 134	33 328	8 145	14 078
Geneva township, Freeborn County	481	50.3	733	25 018	32 495	30 633	34 677	9 491	12 911
Gennessee township, Kandiyohi County	495	48.9	497	24 981	34 042	30 241	37 312	11 270	22 421
Genola city, Morrison County	85	51.8	756	10 896	23 035	8 576	23 735	705	12 148
Gentilly township, Polk County	344	52.3	608	21 062	28 860	24 948	32 510	6 141	12 286
Georgetown city, Clay County	107	38.3	942	16 692	26 231	19 053	28 965	13 503	20 998
Georgetown township, Clay County	179	44.1	2 638	23 016	31 864	23 199	31 962	10 359	44 462
Germania township, Todd County	455	43.7	426	14 276	18 360	14 755	19 792	6 232	15 430
Germantown township, Cottonwood County	274	46.7	1 001	18 456	30 294	19 562	31 063	10 026	14 974
Gervais township, Red Lake County	274	51.1	593	25 452	30 819	27 671	31 613	5 625	23 316
Getty township, Stearns County	420	46.7	843	22 990	33 382	23 510	34 243	11 088	26 412
Gheen unorg., St. Louis County	32	9.4	1 785	10 333	27 167	–	27 500	–	12 500
Ghent city, Lyon County	316	44.9	593	17 240	29 959	27 822	34 678	6 579	13 712
Gibbon city, Sibley County	712	48.0	448	18 670	21 689	23 184	26 340	9 013	13 740
Gilbert city, St. Louis County	1 934	45.8	263	18 408	22 011	23 630	27 122	8 842	10 981
Gilchrist township, Pope County	202	45.5	820	16 416	23 410	19 070	24 686	5 639	15 592
Gillford township, Wabasha County	534	50.2	607	26 022	33 793	29 553	36 018	6 044	12 347
Gilman city, Benton County	192	40.1	1 409	10 793	20 889	14 728	37 908	3 049	10 854
Gilmanton township, Benton County	775	41.0	559	31 503	34 706	33 623	38 292	6 250	19 811
Girard township, Otter Tail County	555	42.5	768	17 644	21 943	20 497	24 088	11 045	14 439
Glasgow township, Wabasha County	332	46.1	596	27 176	35 174	27 705	35 886	10 709	28 582
Glen township, Aitkin County	295	40.7	759	18 216	26 231	21 495	32 255	9 935	14 737
Glencoe city, McLeod County	4 648	19.8	427	25 829	29 887	31 340	35 226	11 056	16 150
Glencoe township, McLeod County	617	46.8	504	31 939	39 285	33 627	41 202	11 286	22 429
Glendorado township, Benton County	762	48.0	448	22 948	28 756	25 022	31 573	5 978	21 838
Glenville city, Freeborn County	778	48.6	391	21 251	25 277	24 276	27 193	8 447	14 144
Glenwood city, Pope County	2 573	47.1	298	15 418	17 523	22 151	24 658	8 106	9 841
Glenwood township, Pope County	847	47.1	567	21 392	27 389	24 428	29 907	6 732	10 779
Glyndon city, Clay County	862	45.6	576	19 758	25 462	24 507	30 070	6 380	9 826
Glyndon township, Clay County	314	45.5	893	28 379	42 761	29 133	43 385	18 212	44 471
Gnesen township, St. Louis County	1 089	44.6	650	25 794	32 592	30 437	35 387	12 429	21 551
Godfrey township, Polk County	315	45.7	1 130	20 266	28 135	20 716	28 541	2 405	55 191
Golden Valley city, Hennepin County	20 971	13.7	496	44 596	47 958	51 851	55 893	24 127	28 610
Golden Valley township, Roseau County	200	58.5	382	18 873	28 545	22 314	31 922	6 941	17 570
Gonvick city, Clearwater County	302	46.4	701	13 060	17 089	17 848	30 369	6 335	11 735
Good Hope township, Itasca County	99	57.6	1 188	12 423	24 019	16 454	26 755	5 356	10 802
Good Hope township, Norman County	72	48.6	1 013	16 947	25 553	17 263	25 237	660	47 171
Goodhue city, Goodhue County	533	47.1	833	23 824	29 027	30 177	34 370	8 408	12 975
Goodhue township, Goodhue County	661	49.0	484	28 895	35 330	31 242	36 792	11 541	27 782
Goodland township, Itasca County	437	43.5	553	19 580	25 627	22 705	29 239	5 076	10 592
Goodridge city, Pennington County	115	51.3	1 362	7 052	16 825	9 819	20 287	2 518	6 756
Goodridge township, Pennington County	63	47.6	1 186	27 918	34 164	29 295	42 660	3 220	33 390
Good Thunder city, Blue Earth County	561	49.4	406	19 814	25 683	26 164	30 353	7 383	14 276
Goodview city, Winona County	2 878	19.9	572	29 325	33 584	31 993	36 937	14 029	23 514
Goose Prairie township, Clay County	206	49.5	1 465	23 013	32 723	26 719	38 489	8 823	20 800
Gordon township, Todd County	583	48.2	558	18 865	22 067	20 809	26 438	8 598	13 870
Gorman township, Otter Tail County	389	41.6	879	22 446	30 362	26 264	33 314	9 794	25 591
Gorton township, Grant County	81	48.1	3 631	26 151	39 040	31 428	44 822	10 041	33 306
Gould township, Cass County	229	34.1	1 007	11 679	19 931	13 756	21 039	2 979	20 869
Grace township, Chippewa County	150	56.0	1 413	22 713	29 521	23 483	33 569	11 683	29 159
Graceville city, Big Stone County	671	45.3	443	15 725	19 937	20 185	27 030	8 214	11 948
Graceville township, Big Stone County	199	25.1	1 713	14 664	36 393	13 242	77 213	13 027	29 210
Grafton township, Sibley County	292	48.6	745	21 388	27 270	20 711	27 034	21 764	37 745
Graham township, Benton County	549	47.2	641	23 187	35 901	31 170	42 155	5 253	13 797
Graham Lakes township, Nobles County	262	49.2	1 190	25 578	36 806	26 567	38 899	3 920	28 040
Granada city, Martin County	374	44.1	534	14 823	21 298	21 883	30 987	5 583	10 383
Granby township, Nicollet County	296	49.0	736	28 697	36 004	29 259	37 245	12 121	40 190
Grand Forks township, Polk County	222	42.3	1 099	31 580	37 297	35 704	38 705	17 526	19 974
Grand Lake township, St. Louis County	2 355	33.5	354	33 193	36 276	34 972	39 041	15 839	22 906
Grand Marais city, Cook County	1 171	45.6	621	20 775	23 778	26 968	31 567	10 817	14 416
Grand Meadow city, Mower County	967	46.1	488	22 349	27 090	31 837	35 477	10 571	13 874
Grand Meadow township, Mower County	338	47.9	904	26 078	32 402	28 638	42 802	3 955	16 364
Grand Plain township, Marshall County	75	56.0	1 141	17 805	24 491	17 805	24 491	–	–
Grand Portage unorg., Cook County	321	31.2	2 404	15 289	26 015	16 253	29 578	8 093	20 548
Grand Prairie township, Nobles County	272	47.1	763	22 101	29 384	22 845	29 803	5 286	33 510
Grand Rapids city, Itasca County	7 976	19.7	335	18 208	21 596	27 369	31 844	8 482	10 886
Grand Rapids township, Itasca County	11 613	23.0	236	21 573	24 666	28 808	31 633	9 679	12 008
Grandview township, Lyon County	345	46.1	754	30 656	34 318	31 840	36 924	6 451	32 141
Grange township, Pipestone County	259	50.2	675	25 492	30 511	27 737	35 954	14 492	21 510
Granite township, Morrison County	520	55.4	398	22 329	26 170	22 646	26 337	1 510	45 991
Granite Falls township, Chippewa County	255	51.8	662	28 619	40 614	32 899	41 956	6 563	22 182
Granite Falls city	3 083	19.6	400	20 052	24 766	26 475	31 838	9 418	13 891
Chippewa County	737	22.5	689	21 779	26 834	24 371	33 041	9 198	21 264
Yellow Medicine County	2 346	18.7	482	18 855	24 700	26 641	32 287	8 605	13 802
Granite Ledge township, Benton County	615	45.4	468	22 852	29 765	28 154	31 531	5 071	12 243
Granite Rock township, Redwood County	252	45.6	568	18 605	26 123	19 227	29 428	11 296	23 936
Grant township, Washington County	3 778	17.2	1 019	60 709	70 843	63 522	74 811	21 966	45 101
Grant Valley township, Beltrami County	1 040	44.9	482	23 804	30 660	30 190	36 116	10 995	14 925
Granville township, Kittson County	97	39.2	1 549	12 372	27 136	17 150	30 525	3 298	12 376
Grass Lake township, Kanabec County	888	46.5	355	26 635	30 141	28 526	32 611	7 397	13 634
Grasston city, Kanabec County	119	45.4	746	14 840	26 628	17 084	31 250	3 363	10 819
Grattan township, Itasca County	56	37.5	2 258	8 488	22 586	11 278	25 777	1 174	7 066
Gray township, Pipestone County	258	52.3	1 715	20 320	25 717	21 434	29 631	10 223	21 083
Great Bend township, Cottonwood County	665	50.1	458	25 491	31 060	26 911	32 957	11 450	23 151
Great Scott township, St. Louis County	618	42.6	599	20 710	31 075	28 157	35 900	7 977	20 019
Greenbush township, Mille Lacs County	1 027	46.5	642	29 447	33 902	31 072	35 803	10 127	21 286
Greenbush city, Roseau County	800	45.9	448	18 688	22 434	25 328	31 622	6 266	9 811
Greenfield city, Hennepin County	1 450	48.5	479	44 927	48 799	46 725	50 145	19 015	31 742
Greenfield township, Wabasha County	1 078	48.5	524	26 235	31 134	30 050	34 947	11 302	16 797
Green Isle city, Sibley County	239	47.7	934	15 799	24 102	23 430	34 442	7 048	12 935
Green Isle township, Sibley County	627	49.3	760	25 797	30 127	26 193	31 425	5 701	26 579
Green Lake township, Kandiyohi County	1 270	45.4	655	32 886	37 220	36 878	40 805	14 746	22 930
Greenleaf township, Meeker County	654	44.0	587	28 219	35 382	32 403	38 441	11 264	13 870
Green Meadow township, Norman County	148	39.2	794	18 078	26 729	18 470	31 530	5 856	26 117
Green Prairie township, Morrison County	672	50.6	411	29 928	32 189	31 366	34 528	10 634	21 866

TIPSII [UPF] GPH527 CENSUS90 72583600 06/18/92 1:41 PM MACHINE: C DATA:CENSUS90S*PH5TIPSDA27. 06/16/92 17:23:34 TAPE: NONE FRAME: 616
TSF:CENSUS90*92. 06/18/92 10:41:18 UTF:CENSUS90*93. 06/18/92 10:41:18 META:CENSUS90S*PH5TABLES27. 06/18/92 11:26:48

Table 20. **Percent in Sample, Standard Error, and Confidence Bounds for Population Characteristics: 1990**—Con.

[For definitions of terms and meanings of symbols, see text]

State County Place and [In Selected States] County Subdivision	Persons		Per capita income in 1989 (dollars)—Standard error	Median income in 1989 (dollars)					
				Household		Family		Nonfamily household	
				90-percent confidence bounds		90-percent confidence bounds		90-percent confidence bounds	
	100-percent count	Percent in sample		Lower	Upper	Lower	Upper	Lower	Upper
PLACE AND COUNTY SUBDIVISION—Con.									
Greenvale township, Dakota County	685	46.0	966	35 080	42 652	35 650	45 843	20 542	39 623
Green Valley township, Becker County	318	47.8	498	16 948	25 251	18 369	26 038	3 756	14 994
Greenwald city, Stearns County	209	51.7	645	17 725	27 275	24 992	32 508	6 499	13 951
Greenway township, Itasca County	1 936	44.5	290	17 330	20 667	22 040	25 439	6 711	8 271
Greenwood township, Clearwater County	83	50.6	809	13 571	24 048	12 946	27 554	–	25 000
Greenwood township, St. Louis County	515	32.8	1 536	27 288	36 156	32 289	46 435	12 095	23 319
Greenwood city, Hennepin County	614	49.2	1 749	50 873	59 388	56 421	69 498	36 955	47 340
Gregory township, Mahnomen County	129	47.3	625	19 995	23 864	19 465	23 849	–	10 000
Grey Cloud Island township, Washington County	414	39.1	1 295	26 324	39 555	31 776	50 905	11 886	25 977
Grey Eagle city, Todd County	353	43.1	560	11 614	17 292	17 358	26 301	7 207	11 043
Grey Eagle township, Todd County	501	47.9	528	17 758	23 169	20 464	26 433	6 424	11 262
Grimstad township, Roseau County	169	50.9	640	27 607	33 953	29 921	35 997	2 025	15 982
Grove township, Stearns County	629	46.9	525	23 726	30 048	25 489	33 718	8 558	18 501
Grove City city, Meeker County	547	49.7	474	19 008	22 035	25 836	29 998	12 889	16 876
Grove Lake township, Pope County	247	46.6	922	13 828	24 773	21 512	27 994	5 522	9 106
Grove Park township, Polk County	269	45.7	517	15 951	20 122	17 619	22 394	2 393	7 117
Grygla city, Marshall County	220	44.1	763	8 593	16 602	15 925	22 350	3 721	7 330
Gully city, Polk County	128	39.8	980	8 060	22 070	20 522	27 212	4 635	7 344
Gully township, Polk County	114	50.0	973	12 837	22 019	20 769	33 943	5 313	9 614
Guthrie township, Hubbard County	386	39.6	1 036	15 600	25 975	22 032	31 513	5 865	11 420
Hackensack city, Cass County	245	44.9	853	12 483	18 583	19 667	28 832	6 569	10 396
Hadley city, Murray County	94	59.6	640	22 002	25 999	23 494	27 258	5 806	14 022
Hagali township, Beltrami County	255	34.1	1 060	15 719	28 031	15 777	28 390	11 155	32 113
Hagen township, Clay County	200	48.5	705	20 122	25 738	21 514	26 600	1 919	13 561
Halden township, St. Louis County	139	41.0	932	11 111	21 723	14 132	24 835	1 824	4 715
Hale township, McLeod County	992	47.7	520	26 724	30 374	28 775	32 919	8 898	16 313
Hallock city, Kittson County	1 304	45.6	547	23 800	28 085	33 199	36 629	9 197	11 945
Hallock township, Kittson County	114	50.9	855	28 883	32 350	30 473	33 299	5 785	21 818
Halma city, Kittson County	73	42.5	1 579	10 540	20 114	11 880	30 620	6 436	12 764
Halstad city, Norman County	611	46.2	592	17 830	22 257	25 209	34 184	6 489	9 272
Halstad township, Norman County	174	57.5	751	27 549	34 461	27 796	34 263	12 226	37 774
Hamburg city, Carver County	492	48.4	720	26 293	32 619	34 032	41 694	10 621	16 342
Hamden township, Becker County	252	44.4	915	21 009	29 912	15 894	29 285	15 543	41 957
Ham Lake city, Anoka County	8 924	16.2	382	41 888	45 662	43 403	47 116	25 292	35 199
Hamlin township, Lac qui Parle County	215	39.5	604	22 626	27 999	25 056	29 234	11 590	30 606
Hammer township, Yellow Medicine County	374	40.6	566	19 343	26 854	19 508	27 780	6 699	26 725
Hammond township, Polk County	64	71.9	1 449	22 285	32 215	25 643	41 238	1 133	14 623
Hammond city, Wabasha County	205	48.3	833	12 443	25 284	18 880	32 715	5 539	12 293
Hampden township, Kittson County	56	44.6	6 431	16 471	81 130	17 293	88 296	–	17 500
Hampton city, Dakota County	363	42.1	1 188	25 233	33 482	31 844	38 990	7 868	16 693
Hampton township, Dakota County	866	43.8	470	41 409	44 298	42 689	45 318	19 747	37 088
Hamre township, Beltrami County	27	33.3	1 044	10 489	20 014	10 605	21 744	5 953	17 051
Hancock township, Carver County	364	47.0	970	31 013	37 231	31 560	39 069	21 085	36 415
Hancock city, Stevens County	723	45.4	381	16 689	21 221	21 531	26 366	8 740	12 912
Hangaard township, Clearwater County	17	47.1	16 430	4 353	169 406	4 353	169 406	–	–
Hanley Falls city, Yellow Medicine County	246	48.4	647	13 026	18 310	19 270	26 444	5 443	9 031
Hanover city	787	47.0	705	35 659	40 032	38 349	42 377	14 961	23 366
Hennepin County	269	43.9	898	30 875	51 577	32 528	52 892	15 984	52 545
Wright County	518	48.6	946	35 267	39 890	38 185	42 124	13 479	17 158
Hanska city, Brown County	443	46.3	831	18 456	24 671	25 086	30 094	6 496	10 731
Hansonville township, Lincoln County	150	43.3	692	15 606	19 806	17 822	24 420	6 631	15 825
Hantho township, Lac qui Parle County	134	51.5	1 199	18 293	28 374	20 252	29 541	9 455	19 505
Harding city, Morrison County	76	48.7	2 034	8 147	12 294	10 674	19 261	5 442	9 205
Hardwick city, Rock County	234	47.9	655	13 383	21 176	12 511	22 080	6 813	20 783
Harmony city, Fillmore County	1 081	47.0	391	17 017	20 647	25 579	28 692	9 389	12 000
Harmony township, Fillmore County	431	46.9	750	19 987	24 696	18 950	24 209	14 616	29 663
Harris city, Chisago County	843	50.3	368	25 035	30 556	29 227	34 089	5 806	9 470
Harris township, Itasca County	2 888	23.1	655	30 033	35 518	32 797	39 218	14 695	23 602
Harrison township, Kandiyohi County	579	48.9	419	22 676	27 038	24 549	28 156	7 299	12 925
Hart township, Winona County	424	40.1	699	24 139	31 435	24 280	36 176	15 875	27 062
Hartford township, Todd County	620	47.4	464	22 283	26 951	26 365	33 167	5 389	12 673
Hart Lake township, Hubbard County	343	50.7	590	17 243	22 212	18 110	22 524	6 117	25 161
Hartland city, Freeborn County	270	50.4	814	20 466	31 046	24 076	34 104	5 296	20 473
Hartland township, Freeborn County	342	44.4	683	28 468	32 097	29 741	39 527	18 494	29 705
Harvey township, Meeker County	421	48.0	889	25 817	33 549	26 782	37 883	4 490	15 893
Hassan township, Hennepin County	1 951	46.9	421	43 209	47 363	44 515	48 664	8 321	29 614
Hassan Valley township, McLeod County	786	51.5	407	32 988	37 981	35 069	39 264	8 964	30 125
Hastings city	15 445	16.5	308	34 701	37 445	39 788	42 764	18 169	21 427
Dakota County	15 440	16.5	308	34 701	37 445	39 788	42 764	18 169	21 427
Washington County	5	–	–	–	–	–	–	–	–
Hatfield city, Pipestone County	66	37.9	1 133	22 713	27 409	21 710	26 974	3 420	30 790
Haugen township, Aitkin County	145	52.4	453	12 439	17 355	15 258	18 277	6 314	22 582
Havana township, Steele County	651	49.9	586	27 931	37 526	30 395	39 421	14 893	25 564
Havelock township, Chippewa County	197	50.3	1 947	21 057	30 409	25 392	31 953	7 620	28 415
Haven township, Sherburne County	1 921	43.7	508	40 407	43 707	43 208	48 310	20 119	23 452
Haverhill township, Olmsted County	1 467	47.2	836	44 038	52 005	50 020	58 192	20 789	21 939
Hawk Creek township, Renville County	228	52.2	731	19 753	29 182	22 193	33 115	7 732	19 193
Hawley city, Clay County	1 655	41.0	380	21 682	25 042	28 081	31 428	8 363	10 912
Hawley township, Clay County	421	46.6	534	31 161	40 013	36 225	41 629	4 355	17 634
Hay Brook township, Kanabec County	165	46.1	1 237	17 560	23 494	19 660	26 135	3 444	9 074
Hay Creek township, Goodhue County	690	48.3	686	26 687	36 501	30 732	39 372	15 048	23 726
Hayes township, Swift County	234	47.9	666	17 031	30 547	19 260	32 544	7 083	12 457
Hayfield city, Dodge County	1 283	47.2	428	21 631	26 433	28 971	33 047	10 711	13 230
Hayfield township, Dodge County	371	50.7	1 323	31 626	44 030	37 491	46 252	7 074	17 216
Hay Lake unorg., St. Louis County	121	50.4	1 054	23 895	32 313	26 029	45 221	4 526	31 546
Hayland township, Mille Lacs County	295	43.4	832	19 127	31 548	22 801	33 947	5 491	18 628
Hayward city, Freeborn County	246	47.2	703	23 511	31 981	29 284	38 502	8 754	16 730
Hayward township, Freeborn County	459	45.5	977	27 349	31 961	27 877	33 799	13 867	29 883
Hazel Run city, Yellow Medicine County	81	50.6	609	16 346	26 588	16 204	30 185	15 496	26 757
Hazel Run township, Yellow Medicine County	206	46.6	1 820	29 021	40 856	37 909	43 966	4 072	11 392
Hazelton township, Aitkin County	440	33.2	701	16 385	23 937	21 328	26 217	7 370	14 280

TIPSII [UPF] GPH527 CENSUS90 72583600 06/18/92 1:41 PM MACHINE: C DATA:CENSUS90S*PH5TIPSDA27. 06/16/92 17:23:34 TAPE: NONE FRAME: 617
TSF:CENSUS90*92. 06/18/92 10:41:18 UTF:CENSUS90*93. 06/18/92 10:41:18 META:CENSUS90S*PH5TABLES27. 06/18/92 11:26:48

Table 20. **Percent in Sample, Standard Error, and Confidence Bounds for Population Characteristics: 1990**—Con.

[For definitions of terms and meanings of symbols, see text]

State County Place and [In Selected States] County Subdivision	Persons		Per capita income in 1989 (dollars)—Standard error	Median income in 1989 (dollars)					
				Household		Family		Nonfamily household	
				90-percent confidence bounds		90-percent confidence bounds		90-percent confidence bounds	
	100-percent count	Percent in sample		Lower	Upper	Lower	Upper	Lower	Upper
PLACE AND COUNTY SUBDIVISION—Con.									
Hazelton township, Kittson County	96	43.8	1 268	19 197	32 410	18 992	33 025	3 046	44 943
Hector city, Renville County	1 145	50.0	515	24 007	27 811	30 591	33 810	9 846	13 503
Hector township, Renville County	288	50.3	1 884	30 969	35 725	34 425	40 317	11 741	23 586
Hegbert township, Swift County	160	50.6	829	16 579	28 646	21 675	30 825	10 279	12 221
Hegne township, Norman County	71	47.9	1 572	14 914	26 336	17 762	48 487	10 133	19 912
Heidelberg city, Le Sueur County	73	49.3	1 804	11 580	36 839	29 050	56 151	3 841	12 409
Heier township, Mahnomen County	160	45.6	2 419	17 073	30 854	18 725	34 706	5 784	25 791
Height of Land township, Becker County	688	48.0	458	19 612	24 792	21 670	27 421	5 586	12 172
Heikkila Lake unorg., St. Louis County	1 339	24.5	470	26 857	32 048	29 473	35 484	8 291	17 256
Helen township, McLeod County	884	49.0	562	30 501	35 227	33 645	37 112	10 905	16 833
Helena township, Scott County	1 107	48.1	565	39 428	42 403	40 290	44 167	23 599	39 318
Helga township, Hubbard County	950	47.8	385	27 632	31 298	28 693	32 367	15 689	21 926
Helgeland township, Polk County	59	54.2	1 289	14 787	33 546	15 848	35 201	1 249	26 564
Henderson city, Sibley County	746	51.1	530	21 086	25 871	26 950	34 907	7 621	13 781
Henderson township, Sibley County	567	47.3	779	32 141	35 867	34 838	40 222	15 516	23 602
Hendricks city, Lincoln County	684	47.7	893	12 976	16 684	19 471	23 374	6 803	9 087
Hendricks township, Lincoln County	255	53.3	635	19 745	24 596	21 784	29 378	6 375	18 305
Hendrickson township, Hubbard County	246	43.9	1 010	19 289	27 615	20 493	30 783	6 746	21 707
Hendrum city, Norman County	309	42.4	565	14 866	29 330	18 877	28 985	7 110	30 506
Hendrum township, Norman County	158	48.1	689	21 988	32 531	22 398	30 255	669	58 998
Henning city, Otter Tail County	738	44.4	512	9 828	12 513	15 612	22 403	6 047	7 544
Henning township, Otter Tail County	376	42.8	460	17 923	25 574	20 698	26 632	4 399	8 863
Henrietta township, Hubbard County	1 276	45.7	487	21 796	27 617	25 447	31 638	7 461	12 616
Henriette city, Pine County	78	51.3	853	14 188	26 353	14 744	30 540	2 371	21 710
Henryville township, Renville County	248	40.3	726	15 888	25 572	17 990	26 461	1 548	14 802
Hereim township, Roseau County	222	49.5	835	18 746	31 877	26 443	43 557	9 770	14 695
Herman city, Grant County	485	44.1	581	14 984	21 070	22 726	30 913	6 297	11 574
Hermantown city, St. Louis County	6 761	21.7	323	30 538	33 924	35 340	37 907	10 797	14 140
Heron Lake city, Jackson County	730	48.1	378	15 509	20 702	24 465	31 196	6 363	8 077
Heron Lake township, Jackson County	442	45.7	406	20 571	24 126	23 427	30 237	11 473	17 020
Hersey township, Nobles County	268	51.5	674	25 027	32 757	25 874	34 032	9 144	27 918
Hewitt city, Todd County	269	46.5	434	9 999	13 865	11 445	16 100	5 604	8 587
Hibbing city, St. Louis County	18 046	17.1	244	21 397	23 741	28 653	31 041	8 756	11 263
Hickory township, Pennington County	105	44.8	601	16 228	19 832	16 039	19 346	–	27 500
Higdem township, Polk County	105	53.3	1 324	25 502	39 199	32 328	41 838	2 678	12 992
High Forest township, Olmsted County	964	46.8	493	32 479	39 412	36 672	46 538	9 497	13 137
Highland township, Wabasha County	421	48.9	797	27 153	33 243	30 328	40 287	14 028	25 056
Highland Grove township, Clay County	300	47.7	1 247	19 954	33 065	26 989	35 255	7 634	16 199
Highlanding township, Pennington County	188	45.7	500	18 457	25 367	20 697	26 693	10 799	17 604
Highwater township, Cottonwood County	213	49.8	1 977	21 417	38 417	27 700	40 186	17 896	22 104
Hill township, Kittson County	32	31.3	3 871	20 376	81 855	2 427	93 934	–	22 500
Hill City city, Aitkin County	469	40.3	504	8 402	11 637	10 178	15 134	5 463	7 451
Hill Lake township, Aitkin County	377	41.1	667	17 452	27 116	20 921	33 711	3 299	15 382
Hillman township, Kanabec County	335	50.7	1 046	20 715	25 387	23 516	27 382	5 798	9 271
Hillman city, Morrison County	45	51.1	2 321	10 044	16 563	4 124	55 097	–	10 000
Hillman township, Morrison County	167	55.7	1 691	17 475	24 545	17 475	24 545	–	–
Hill River township, Polk County	208	46.6	578	15 576	22 063	20 134	23 275	3 606	8 327
Hills city, Rock County	607	45.6	466	22 603	26 553	24 528	29 413	10 592	17 632
Hillsdale township, Winona County	1 026	48.5	382	24 702	28 686	26 772	30 373	11 625	21 011
Hilltop city, Anoka County	749	44.3	369	20 290	22 321	20 486	24 615	17 967	21 347
Hinckley city, Pine County	946	44.9	389	15 637	18 683	22 841	26 682	7 861	10 486
Hinckley township, Pine County	683	41.1	614	21 860	28 531	25 871	35 904	8 625	14 186
Hines township, Beltrami County	556	45.5	504	19 741	25 584	21 006	27 937	9 331	21 002
Hiram township, Cass County	205	44.9	1 034	21 677	33 152	23 851	43 049	7 725	22 331
Hitterdal city, Clay County	242	47.5	660	14 016	18 830	17 678	28 304	7 442	13 894
Hobart township, Otter Tail County	627	48.0	592	19 974	24 228	21 195	27 067	10 723	17 832
Hodges township, Stevens County	261	46.7	860	27 377	32 372	28 642	37 661	6 731	13 799
Hoff township, Pope County	212	54.2	534	24 857	31 393	25 481	31 658	18 192	42 021
Hoffman city, Grant County	576	50.0	382	11 336	16 078	17 466	19 912	5 012	6 715
Hokah city, Houston County	687	45.6	445	16 276	19 785	18 846	23 611	10 745	12 811
Hokah township, Houston County	551	44.1	1 086	33 931	39 476	36 360	43 089	10 654	19 018
Holden township, Goodhue County	445	46.3	964	30 092	39 105	35 503	42 245	9 291	19 051
Holding township, Stearns County	1 160	42.9	440	23 607	29 012	25 502	31 373	11 215	19 410
Holdingford city, Stearns County	561	43.7	479	18 767	23 491	22 864	28 793	10 004	15 273
Holland township, Kandiyohi County	429	46.9	517	25 007	30 379	25 154	30 435	2 410	36 898
Holland city, Pipestone County	216	48.6	575	8 833	16 855	13 929	21 786	5 403	8 588
Hollandale city, Freeborn County	289	48.1	1 432	16 697	21 794	21 453	24 586	7 467	15 048
Holloway city, Swift County	123	62.6	694	18 727	28 137	25 060	31 175	6 304	25 537
Holly township, Murray County	186	51.1	955	22 208	29 667	22 911	31 063	4 053	30 947
Hollywood township, Carver County	1 060	43.9	662	31 719	36 741	34 123	38 181	12 103	21 494
Holmes City township, Douglas County	614	45.1	663	22 434	27 106	25 470	30 594	2 748	5 980
Holmesville township, Becker County	393	48.1	575	21 184	24 496	23 037	28 032	4 386	20 593
Holst township, Clearwater County	326	49.4	669	22 606	28 204	22 322	27 946	2 826	38 587
Holt township, Fillmore County	239	50.2	1 336	17 465	21 684	19 579	23 623	10 314	13 686
Holt city, Marshall County	88	52.3	1 074	16 870	30 210	20 928	35 629	7 285	19 578
Holt township, Marshall County	184	48.9	807	18 455	25 113	20 676	30 923	6 538	17 707
Holy Cross township, Clay County	137	51.8	1 389	30 027	45 806	31 076	47 136	3 943	45 528
Holyoke township, Carlton County	160	27.5	1 169	15 444	29 556	15 391	29 739	10 678	53 082
Home township, Brown County	712	49.0	521	26 118	32 738	26 700	34 651	3 629	11 957
Home Brook township, Cass County	173	49.1	2 104	16 412	28 628	16 083	30 334	15 359	29 760
Home Lake township, Norman County	192	50.5	739	19 103	35 748	27 208	37 792	5 146	16 191
Homer township, Winona County	1 258	48.0	726	38 237	42 156	41 612	44 921	15 962	26 231
Homestead township, Otter Tail County	338	43.8	700	17 208	22 750	18 751	26 249	6 840	12 839
Honner township, Redwood County	145	54.5	1 220	39 337	66 890	39 827	75 226	33 193	68 762
Hope township, Lincoln County	331	50.8	1 142	20 334	31 854	20 945	34 666	3 671	31 076
Hopkins city, Hennepin County	16 534	11.7	450	28 461	30 710	34 460	37 436	21 487	24 309
Hornet township, Beltrami County	225	45.3	633	21 034	27 136	21 793	28 631	3 879	23 061
Horton township, Stevens County	229	49.3	764	25 318	34 057	27 726	35 512	3 262	20 869
Houston city, Houston County	1 013	47.7	489	18 516	23 359	24 786	30 362	7 670	11 097
Houston township, Houston County	423	45.9	925	26 983	32 795	30 653	34 805	10 751	19 371

TIPSII [UPF] GPH527 CENSUS90 72583600 06/18/92 1:41 PM MACHINE: C DATA:CENSUS90S*PH5TIPSDA27. 06/16/92 17:23:34 TAPE: NONE FRAME: 618
TSF:CENSUS90*92. 06/18/92 10:41:18 UTF:CENSUS90*93. 06/18/92 10:41:18 META:CENSUS90S*PH5TABLES27. 06/18/92 11:26:48

Table 20. **Percent in Sample, Standard Error, and Confidence Bounds for Population Characteristics: 1990**—Con.

[For definitions of terms and meanings of symbols, see text]

State County Place and [In Selected States] County Subdivision	Persons		Per capita income in 1989 (dollars)—Standard error	Median income in 1989 (dollars)					
				Household		Family		Nonfamily household	
				90-percent confidence bounds		90-percent confidence bounds		90-percent confidence bounds	
	100-percent count	Percent in sample		Lower	Upper	Lower	Upper	Lower	Upper
PLACE AND COUNTY SUBDIVISION—Con.									
Howard Lake city, Wright County	1 343	47.8	323	21 948	24 911	26 172	31 422	10 272	13 092
Hoyt Lakes city, St. Louis County	2 348	15.2	500	25 414	31 171	28 539	36 015	11 640	23 955
Hubbard township, Hubbard County	631	46.8	587	19 564	25 903	24 001	28 998	12 032	17 069
Hubbard township, Polk County	113	40.7	1 406	18 450	23 812	19 450	26 374	1 978	23 517
Hudson township, Douglas County	632	44.1	950	27 199	30 657	28 246	32 082	14 387	25 919
Hugo city, Washington County	4 417	15.9	591	40 327	46 651	41 633	49 960	19 493	32 693
Humboldt township, Clay County	260	48.5	662	30 586	39 599	31 769	40 024	15 561	19 439
Humboldt city, Kittson County	74	37.8	1 693	19 878	33 872	19 365	44 385	6 270	34 066
Hunter township, Jackson County	309	46.9	646	19 052	25 570	19 303	25 944	1 895	31 079
Huntersville township, Wadena County	105	42.9	887	6 992	16 380	9 978	20 032	879	4 122
Huntly township, Marshall County	90	58.9	1 283	9 259	18 987	16 002	22 827	2 177	6 542
Huntsville township, Polk County	515	45.6	831	25 675	35 203	30 579	37 145	13 271	21 986
Huss township, Roseau County	125	40.8	1 270	10 090	17 374	9 209	16 839	3 384	35 808
Hutchinson city, McLeod County	11 523	18.8	364	28 214	30 770	34 614	37 005	12 500	14 943
Hutchinson township, McLeod County	1 069	49.5	611	32 983	39 746	37 616	43 178	10 904	18 794
Hyde Park township, Wabasha County	266	53.8	1 174	18 823	29 045	23 824	35 470	4 971	15 087
Ida township, Douglas County	789	44.9	587	23 465	27 624	26 043	30 669	12 453	18 557
Ideal township, Crow Wing County	724	41.2	907	24 608	29 050	25 466	32 277	8 861	23 810
Idun township, Aitkin County	182	48.9	785	13 400	25 125	18 633	28 467	5 350	8 149
Ihlen city, Pipestone County	101	42.6	869	16 156	23 603	16 501	28 499	7 531	23 095
Independence city, Hennepin County	2 822	23.6	837	45 105	51 232	46 597	53 437	26 725	34 864
Indian Lake township, Nobles County	283	41.7	890	18 939	26 341	22 468	30 018	6 976	15 584
Industrial township, St. Louis County	632	38.1	516	21 992	31 422	27 679	34 174	10 844	17 906
Inguadona township, Cass County	135	33.3	1 071	16 107	23 618	16 154	23 538	–	37 500
Inman township, Otter Tail County	278	41.7	607	13 070	19 868	14 441	25 305	6 270	16 923
International Falls city, Koochiching County	8 325	24.4	305	21 032	23 914	26 665	30 135	9 461	11 264
Inver Grove Heights city, Dakota County	22 477	13.8	282	37 305	40 763	41 053	43 564	26 428	30 064
Iona city, Murray County	158	53.8	534	14 330	20 852	16 453	24 595	3 675	13 569
Iona township, Murray County	276	52.5	982	19 914	31 752	24 940	36 060	9 128	18 056
Iona township, Todd County	422	43.6	466	16 124	23 169	22 059	27 684	4 504	8 437
Iosco township, Waseca County	537	44.1	569	24 671	31 407	25 783	32 654	17 473	30 878
Irondale township, Crow Wing County	993	40.2	686	20 406	24 555	24 865	31 554	10 019	16 610
Iron Junction city, St. Louis County	133	46.6	1 201	19 882	31 642	24 130	40 245	7 254	30 681
Iron Range township, Itasca County	590	43.1	564	14 772	19 387	19 758	25 770	7 209	10 609
Ironton city, Crow Wing County	553	40.5	559	16 273	20 387	18 495	27 342	7 355	15 959
Irving township, Kandiyohi County	571	47.8	1 285	28 748	34 822	30 785	36 043	6 155	18 788
Isanti city, Isanti County	1 228	45.4	434	23 371	27 608	27 978	32 467	10 209	12 931
Isanti township, Isanti County	1 800	46.1	432	35 526	38 751	37 176	41 082	18 926	25 761
Island Lake township, Lyon County	250	54.8	663	24 467	37 608	24 965	37 549	5 547	22 003
Island Lake township, Mahnomen County	235	49.4	749	20 746	25 901	21 573	26 986	5 692	30 069
Island View city, Koochiching County	150	28.7	5 668	24 420	46 451	16 112	48 054	40 498	187 615
Isle city, Mille Lacs County	566	45.2	492	12 135	16 876	18 610	26 162	6 670	8 904
Isle Harbor township, Mille Lacs County	416	38.7	836	18 464	24 806	20 249	29 037	8 072	13 643
Itasca township, Clearwater County	150	50.0	982	19 236	24 931	21 708	26 745	7 637	16 442
Ivanhoe city, Lincoln County	751	42.5	527	13 105	19 127	23 301	26 376	6 841	9 806
Jackson city, Jackson County	3 559	23.3	465	19 549	23 145	28 066	33 205	9 145	12 630
Jackson township, Scott County	1 359	49.2	539	32 448	36 546	34 432	40 144	19 075	24 022
Jadis township, Roseau County	545	45.7	527	26 899	31 445	29 527	33 776	14 441	20 559
Jamestown township, Blue Earth County	547	49.7	790	31 067	35 906	33 923	39 509	15 753	21 122
Janesville city, Waseca County	1 969	49.8	283	21 886	25 277	27 463	30 145	7 412	9 611
Janesville township, Waseca County	576	46.5	502	25 619	31 428	26 205	35 134	12 577	25 756
Janette Lake unorg., St. Louis County	232	43.1	772	22 698	30 935	24 429	31 896	6 412	19 427
Jasper city	599	49.2	426	16 823	20 955	21 633	27 161	9 220	12 838
Pipestone County	524	48.9	461	17 195	21 821	21 166	26 561	10 468	15 086
Rock County	75	52.0	1 006	7 824	19 962	20 390	34 610	3 426	9 224
Jay township, Martin County	290	45.5	1 369	26 178	34 203	28 977	35 549	11 134	27 166
Jeffers city, Cottonwood County	443	46.7	515	17 411	19 759	18 897	24 346	10 809	14 916
Jefferson township, Houston County	136	45.6	654	18 212	27 288	18 482	27 018	14 366	35 634
Jenkins city, Crow Wing County	262	47.7	471	11 835	19 861	15 208	22 639	5 750	11 433
Jenkins township, Crow Wing County	280	37.5	1 059	15 762	25 078	19 010	28 996	8 194	15 216
Jessenland township, Sibley County	472	43.6	781	26 926	35 093	29 129	38 603	4 378	16 712
Jevne township, Aitkin County	290	49.7	601	15 543	22 826	17 947	24 434	6 084	15 268
Jewett unorg., Aitkin County	24	45.8	1 424	8 621	21 834	12 915	27 504	–	10 000
Jo Daviess township, Faribault County	310	49.0	1 041	19 132	22 854	19 456	23 345	8 191	22 007
Johnson city, Big Stone County	46	54.3	1 151	12 056	31 694	15 314	32 186	–	10 000
Johnson township, Polk County	65	47.7	1 547	9 818	20 069	10 691	21 206	1 955	20 545
Johnsonville township, Redwood County	181	47.5	701	17 498	28 130	22 829	29 968	13 106	16 692
Jones township, Beltrami County	230	26.5	1 629	9 106	28 595	20 447	38 369	1 474	8 527
Jordan township, Fillmore County	359	47.6	714	26 267	33 878	30 891	38 074	12 850	26 200
Jordan city, Scott County	2 909	25.4	370	26 524	30 867	31 196	35 353	12 793	19 929
Judson township, Blue Earth County	651	45.0	851	26 499	37 504	31 352	43 266	14 877	26 074
Jupiter township, Kittson County	148	45.3	1 525	26 437	31 779	27 480	32 656	5 925	16 716
Kalevala township, Carlton County	285	46.3	593	12 443	16 356	13 424	18 509	3 634	12 166
Kalmar township, Olmsted County	1 271	46.4	671	38 854	44 250	41 950	46 637	9 135	21 405
Kanabec township, Kanabec County	633	46.9	487	19 505	26 241	25 854	31 741	7 999	13 884
Kanaranzi township, Rock County	320	51.3	1 115	28 291	34 227	29 991	36 518	4 437	20 563
Kandiyohi city, Kandiyohi County	506	50.0	474	21 035	28 027	27 598	34 170	8 567	15 193
Kandiyohi township, Kandiyohi County	663	49.9	608	30 429	34 888	32 663	36 419	9 293	20 371
Kandota township, Todd County	607	42.0	562	19 390	26 207	20 858	27 139	10 149	17 277
Karlstad city, Kittson County	881	44.8	429	14 643	19 533	21 755	26 494	5 622	7 625
Kasota city, Le Sueur County	655	46.0	380	21 915	27 071	25 178	30 143	12 042	20 732
Kasota township, Le Sueur County	1 303	46.6	633	35 099	39 592	37 657	41 121	16 004	21 991
Kasson city, Dodge County	3 514	29.5	284	27 636	30 814	32 717	34 783	8 438	11 464
Kathio township, Mille Lacs County	930	39.2	340	11 447	14 782	12 128	16 236	4 500	10 964
Keene township, Clay County	165	50.3	566	26 968	34 907	27 926	35 204	4 866	36 284
Keewatin city, Itasca County	1 118	45.7	373	14 816	17 086	17 351	21 657	8 453	11 079
Kego township, Cass County	297	44.4	748	18 749	24 466	22 135	27 236	10 421	19 158
Kelliher city, Beltrami County	348	47.1	490	10 142	17 009	16 628	23 480	6 677	9 820
Kelliher township, Beltrami County	100	44.0	697	10 589	23 161	12 883	27 617	5 375	9 625
Kellogg city, Wabasha County	423	51.3	797	19 807	26 347	26 635	31 921	8 151	13 349
Kelsey township, St. Louis County	175	28.0	2 788	15 816	39 491	15 806	42 876	3 493	38 253
Kelso township, Sibley County	365	50.1	580	28 574	36 630	31 634	37 923	8 150	29 226
Kennedy city, Kittson County	337	47.8	582	20 647	27 478	27 347	30 228	6 285	11 195
Kenneth city, Rock County	81	28.4	2 067	20 268	32 724	21 247	33 754	979	9 022
Kensington city, Douglas County	295	45.8	702	10 514	14 538	12 582	19 976	3 983	6 475
Kent city, Wilkin County	131	40.5	1 005	13 911	26 361	9 881	36 794	3 592	18 010

TIPSII [UPF] GPH527 CENSUS90 72583600 06/18/92 1:41 PM MACHINE: C DATA:CENSUS90S*PH5TIPSDA27. 06/16/92 17:23:34 TAPE: NONE FRAME: 619
TSF:CENSUS90*92. 06/18/92 10:41:18 UTF:CENSUS90*93. 06/18/92 10:41:18 META:CENSUS90S*PH5TABLES27. 06/18/92 11:26:48

Table 20. **Percent in Sample, Standard Error, and Confidence Bounds for Population Characteristics: 1990**—Con.

[For definitions of terms and meanings of symbols, see text]

State County Place and [In Selected States] County Subdivision	Persons		Per capita income in 1989 (dollars)—Standard error	Median income in 1989 (dollars)					
				Household		Family		Nonfamily household	
				90-percent confidence bounds		90-percent confidence bounds		90-percent confidence bounds	
	100-percent count	Percent in sample		Lower	Upper	Lower	Upper	Lower	Upper
PLACE AND COUNTY SUBDIVISION—Con.									
Kenyon city, Goodhue County	1 552	46.3	457	20 955	24 986	28 972	32 195	10 080	14 143
Kenyon township, Goodhue County	420	45.2	1 413	31 897	39 914	32 571	41 572	18 319	39 454
Kerkhoven city, Swift County	732	45.6	459	17 574	22 163	23 123	27 709	6 855	10 522
Kerkhoven township, Swift County	289	40.1	661	17 609	22 989	18 817	25 367	3 994	12 504
Kerrick city, Pine County	56	16.1	1 268	10 772	17 273	14 044	31 471	5 137	12 451
Kerrick township, Pine County	290	42.8	618	17 235	28 579	21 222	31 023	2 906	19 014
Kertsonville township, Polk County	149	58.4	1 703	17 097	30 187	15 661	22 024	23 075	47 116
Kettle River city, Carlton County	190	48.4	730	8 039	15 673	11 417	21 944	4 442	6 580
Kettle River township, Pine County	367	42.0	832	12 401	21 463	15 521	29 985	5 128	11 200
Keystone township, Polk County	109	55.0	553	20 291	30 522	19 862	32 592	17 860	22 140
Kiester city, Faribault County	606	49.3	430	19 048	22 627	24 126	28 183	10 683	14 607
Kiester township, Faribault County	317	48.3	544	24 468	30 046	26 536	31 104	17 822	23 187
Kildare township, Swift County	187	44.9	616	21 454	24 877	21 630	24 772	4 468	35 266
Kilkenny city, Le Sueur County	167	51.5	1 766	14 149	22 272	20 452	27 334	4 094	15 168
Kilkenny township, Le Sueur County	444	50.7	512	26 526	32 086	28 414	37 018	10 625	17 813
Kimball township, Jackson County	176	44.9	1 154	24 645	32 963	27 290	33 292	4 657	44 007
Kimball Prairie city, Stearns County	690	41.3	420	16 149	19 585	19 052	25 962	7 177	11 809
Kimberly township, Aitkin County	185	48.1	707	15 741	20 721	17 155	23 882	6 318	11 040
Kinbrae city, Nobles County	18	55.6	1 785	4 798	32 601	28 161	34 339	1 322	11 839
King township, Polk County	198	40.9	700	16 096	20 859	18 959	22 152	4 519	7 750
Kinghurst township, Itasca County	121	41.3	470	15 167	20 500	15 645	21 209	–	12 500
Kingman township, Renville County	267	46.8	1 488	20 666	30 068	22 395	32 105	4 745	20 128
Kingston city, Meeker County	131	44.3	1 188	14 074	33 310	27 394	34 401	5 764	13 781
Kingston township, Meeker County	1 064	45.5	399	23 121	26 432	24 839	29 857	6 261	14 145
Kinney city, St. Louis County	257	47.9	794	18 090	30 404	19 970	34 397	8 685	30 434
Kintire township, Redwood County	241	44.0	771	22 365	30 120	26 426	32 621	10 720	19 924
Knife Lake township, Kanabec County	825	47.0	455	21 578	26 805	24 816	31 445	7 671	16 442
Knute township, Polk County	421	42.0	788	15 246	25 892	16 691	33 163	7 653	23 037
Kragero township, Chippewa County	190	51.6	1 659	22 863	31 773	25 769	36 699	6 823	16 301
Kragnes township, Clay County	346	48.6	863	36 385	46 056	36 706	47 609	33 604	50 194
Krain township, Stearns County	889	38.7	653	21 319	27 511	24 418	30 653	4 564	11 476
Kratka township, Pennington County	131	46.6	2 947	11 674	20 826	12 409	32 560	6 227	21 435
Kroschel township, Kanabec County	188	51.6	1 589	13 150	22 075	20 642	25 973	2 840	9 335
Kugler township, St. Louis County	180	52.8	716	14 667	29 500	25 563	34 577	9 295	13 934
Kurtz township, Clay County	322	43.8	1 283	36 059	44 667	36 995	47 139	8 016	35 449
Lac qui Parle township, Lac qui Parle County	231	50.2	535	22 183	28 917	25 461	33 262	9 685	20 213
La Crescent city, Houston County	4 311	23.2	443	30 841	35 595	36 874	40 008	10 678	13 291
La Crescent township, Houston County	1 427	46.3	528	36 726	39 913	38 262	41 436	20 764	28 585
La Crosse township, Jackson County	218	49.1	888	16 918	26 738	21 314	32 404	6 247	15 115
Lafayette city, Nicollet County	462	46.5	457	20 870	25 691	26 057	31 943	10 214	13 287
Lafayette township, Nicollet County	747	50.7	546	31 998	36 061	35 136	37 678	9 084	16 911
La Garde township, Mahnomen County	142	28.2	607	11 385	21 669	16 079	23 447	908	19 093
La Grand township, Douglas County	3 550	24.8	472	28 059	32 075	31 013	35 104	11 710	18 038
Lake township, Roseau County	1 836	43.5	233	27 379	30 539	30 297	32 545	18 836	21 338
Lake township, Wabasha County	401	50.6	561	22 930	28 225	24 214	30 591	14 532	17 482
Lake Alice township, Hubbard County	90	42.2	909	10 177	24 380	17 998	28 003	5 389	8 749
Lake Andrew township, Kandiyohi County	749	49.8	713	26 907	32 633	31 981	36 568	6 209	11 839
Lake Belt township, Martin County	259	43.6	710	16 193	21 199	16 605	26 081	14 115	20 616
Lake Benton city, Lincoln County	693	47.6	551	15 431	18 485	19 467	24 724	6 500	8 776
Lake Benton township, Lincoln County	234	44.4	758	21 786	29 286	22 741	30 827	14 174	29 435
Lake Bronson city, Kittson County	272	49.3	724	12 209	17 215	18 825	24 888	6 325	8 807
Lake City city	4 391	18.7	445	22 558	26 076	27 417	31 218	8 748	12 702
Goodhue County	502	15.9	1 257	8 073	19 490	20 073	41 986	4 945	10 310
Wabasha County	3 889	19.1	471	24 029	26 854	27 535	31 355	9 768	14 546
Lake Crystal city, Blue Earth County	2 084	45.3	309	23 777	27 193	30 703	34 838	11 984	15 117
Lake Edwards township, Crow Wing County	1 528	42.7	494	25 578	28 506	26 471	29 842	11 781	19 297
Lake Elizabeth township, Kandiyohi County	293	53.2	523	27 199	32 925	26 692	33 115	12 179	39 381
Lake Elmo city, Washington County	5 903	15.8	748	42 424	49 462	46 592	55 221	20 804	29 923
Lake Emma township, Hubbard County	631	50.1	620	19 105	24 907	24 412	29 505	7 858	15 737
Lake Eunice township, Becker County	955	47.4	471	19 567	22 528	22 947	26 851	8 684	12 978
Lakefield city, Jackson County	1 679	48.4	376	19 353	22 653	27 020	29 636	9 052	12 182
Lake Fremont township, Martin County	265	54.3	699	26 390	31 983	28 454	35 921	8 595	25 504
Lake George township, Hubbard County	320	44.1	759	14 843	20 739	17 288	25 509	2 249	5 543
Lake George township, Stearns County	388	43.6	1 322	19 886	30 057	20 531	30 227	3 907	68 886
Lake Grove township, Mahnomen County	199	42.7	462	9 805	15 871	13 485	18 723	5 331	8 358
Lake Hanska township, Brown County	378	50.8	539	26 373	33 107	30 934	34 738	13 864	21 174
Lake Hattie township, Hubbard County	127	33.9	852	7 485	27 322	18 908	28 687	2 235	7 052
Lake Henry city, Stearns County	90	54.4	848	14 773	33 182	22 855	39 763	6 886	18 120
Lake Henry township, Stearns County	349	52.1	569	24 466	30 867	25 831	31 191	10 383	24 617
Lake Ida township, Norman County	176	50.0	1 025	26 622	39 256	29 148	41 960	7 148	17 392
Lake Jessie township, Itasca County	252	38.9	948	11 801	26 455	19 172	28 331	3 406	7 729
Lake Johanna township, Pope County	176	47.7	780	13 899	30 161	19 343	33 662	3 758	16 242
Lakeland city, Washington County	2 000	46.5	480	47 309	51 459	49 192	52 420	20 980	31 735
Lakeland Shores city, Washington County	291	50.9	1 562	48 264	63 077	50 092	64 464	13 157	78 957
Lake Lillian city, Kandiyohi County	229	42.4	785	13 378	20 355	16 410	30 292	7 974	13 794
Lake Lillian township, Kandiyohi County	254	47.2	778	20 573	25 963	20 699	26 176	4 315	27 303
Lake Marshall township, Lyon County	511	45.8	983	32 837	41 218	39 413	45 985	11 075	17 547
Lake Mary township, Douglas County	848	44.9	574	26 468	31 752	27 951	33 110	4 554	25 614
Lake No. 1 unorg., Lake County	105	34.3	1 493	12 401	35 099	19 498	41 005	5 588	17 737
Lake No. 2 unorg., Lake County	1 856	16.2	644	25 583	31 765	27 277	35 973	13 421	29 553
Lake Park city, Becker County	638	47.5	405	14 784	18 403	17 940	24 915	7 428	11 016
Lake Park township, Becker County	432	41.2	627	24 223	30 523	26 248	34 586	10 933	18 908
Lake Pleasant township, Red Lake County	130	46.2	835	30 673	39 776	30 673	39 776	–	–
Lakeport township, Hubbard County	548	42.9	448	18 695	23 044	20 073	23 746	7 993	25 133
Lake Prairie township, Nicollet County	691	47.3	558	35 733	43 375	39 156	45 588	18 439	35 520

TIPSII [UPF] GPH527 CENSUS90 72583600 06/18/92 1:41 PM MACHINE: C DATA:CENSUS90S*PH5TIPSDA27. 06/16/92 17:23:34 TAPE: NONE FRAME: 620
TSF:CENSUS90*92. 06/18/92 10:41:18 UTF:CENSUS90*93. 06/18/92 10:41:18 META:CENSUS90S*PH5TABLES27. 06/18/92 11:26:48

Table 20. **Percent in Sample, Standard Error, and Confidence Bounds for Population Characteristics: 1990**—Con.

[For definitions of terms and meanings of symbols, see text]

State County Place and [In Selected States] County Subdivision	Persons		Per capita income in 1989 (dollars)—Standard error	Median income in 1989 (dollars)					
				Household		Family		Nonfamily household	
				90-percent confidence bounds		90-percent confidence bounds		90-percent confidence bounds	
	100-percent count	Percent in sample		Lower	Upper	Lower	Upper	Lower	Upper
PLACE AND COUNTY SUBDIVISION—Con.									
Lake Sarah township, Murray County	289	42.9	913	24 995	30 002	25 435	31 549	15 116	27 384
Lake Shore city, Cass County	693	42.9	743	29 368	34 573	31 339	36 656	14 448	23 393
Lake Shore township, Lac qui Parle County	265	50.2	755	20 738	26 118	21 995	28 637	3 979	18 521
Lakeside township, Aitkin County	337	44.5	724	16 414	21 654	18 451	24 019	3 767	9 391
Lakeside township, Cottonwood County	277	46.6	1 359	25 849	30 369	26 364	32 675	12 441	26 024
Lake Stay township, Lincoln County	187	46.5	503	17 855	26 161	23 523	27 841	5 762	15 354
Lake St. Croix Beach city, Washington County	1 078	43.5	485	34 244	39 388	37 418	45 394	21 992	32 689
Laketown township, Carver County	2 232	40.7	522	44 753	50 776	45 780	51 788	21 541	33 358
Lake Valley township, Traverse County	281	44.8	733	24 908	31 620	29 149	33 700	11 713	19 630
Lake Vermilion unorg., St. Louis County	170	37.1	1 263	9 094	26 381	11 202	35 464	4 046	11 193
Lake View township, Becker County	1 949	42.3	475	25 228	28 014	27 221	32 317	16 128	20 341
Lakeview township, Carlton County	167	40.7	945	13 515	27 214	12 421	28 947	8 760	27 922
Lakeville city, Dakota County	24 854	12.3	278	43 725	46 413	45 318	48 115	25 531	35 035
Lake Wilson city, Murray County	319	45.5	784	17 217	21 480	18 234	25 479	13 592	18 863
Lakewood township, St. Louis County	1 799	46.8	390	32 002	36 255	33 563	37 352	17 591	26 761
Lakin township, Morrison County	334	42.5	633	17 605	27 737	19 366	29 653	6 531	14 930
Lambert township, Red Lake County	187	50.3	683	14 829	23 879	16 076	26 060	11 006	22 227
Lamberton city, Redwood County	972	45.2	363	13 700	18 589	22 148	26 468	6 526	8 597
Lamberton township, Redwood County	255	46.3	916	19 268	27 713	18 392	30 402	13 982	27 268
Lammers township, Beltrami County	390	41.5	630	20 508	24 526	22 865	28 343	6 342	16 864
Lancaster city, Kittson County	342	43.3	839	12 459	22 115	25 415	32 792	6 050	8 828
Land township, Grant County	276	43.8	927	13 382	21 356	14 631	22 304	8 435	17 356
Landfall city, Washington County	685	52.7	364	22 113	25 616	26 438	31 891	17 298	21 464
Lanesboro city, Fillmore County	858	47.2	460	15 612	20 025	22 235	26 581	8 212	11 300
Lanesburgh township, Le Sueur County	1 613	48.4	367	35 471	38 356	37 421	40 416	8 927	22 793
Langhei township, Pope County	196	55.6	1 425	17 752	23 713	19 895	27 657	10 925	14 260
Langola township, Benton County	795	49.3	561	27 488	33 774	29 274	35 692	20 240	24 039
Langor township, Beltrami County	186	41.9	510	18 102	24 312	19 860	26 224	3 304	10 848
Lansing township, Mower County	1 270	47.6	357	24 133	27 383	26 913	33 218	11 786	18 770
Laona township, Roseau County	527	46.1	389	22 191	28 050	25 275	30 340	7 809	16 306
Laporte city, Hubbard County	101	42.6	1 025	10 037	15 552	11 557	24 387	5 922	10 991
La Prairie township, Clearwater County	353	48.2	682	11 055	14 986	9 635	14 782	1 337	5 323
La Prairie city, Itasca County	438	31.1	736	29 209	39 765	27 887	39 802	26 505	49 163
Larkin township, Nobles County	245	46.5	632	21 594	28 551	23 183	29 696	7 276	21 671
La Salle city, Watonwan County	98	49.0	1 010	15 042	22 437	30 128	37 372	7 152	16 090
Lastrup city, Morrison County	112	51.8	1 178	15 985	27 765	15 639	24 981	10 359	33 094
Lauderdale city, Ramsey County	2 700	44.8	414	28 057	31 178	32 957	36 730	20 877	24 260
Lavell township, St. Louis County	381	41.2	660	21 886	30 113	22 088	31 795	15 752	30 914
Lawrence township, Grant County	98	51.0	1 503	20 587	31 032	21 920	33 080	5 606	45 168
Lawrence township, Itasca County	442	43.2	658	17 192	23 545	23 520	30 644	7 304	13 637
Leaf Lake township, Otter Tail County	404	46.3	613	22 053	24 647	23 750	28 752	6 580	13 336
Leaf Mountain township, Otter Tail County	301	38.5	840	10 649	18 558	14 738	23 262	5 597	8 900
Leaf River township, Wadena County	575	43.1	634	21 041	26 236	21 688	28 013	5 035	8 487
Leaf Valley township, Douglas County	438	46.6	547	20 676	24 874	22 777	28 659	8 209	16 849
Leavenworth township, Brown County	400	44.5	1 118	26 653	33 983	28 965	34 741	6 426	12 349
Le Center city, Le Sueur County	2 006	47.2	271	21 589	23 921	27 324	30 406	10 651	13 310
Lee township, Aitkin County	40	35.0	3 167	7 093	50 406	13 035	53 901	5 395	9 605
Lee township, Beltrami County	50	30.0	1 850	8 787	36 860	13 710	56 371	–	10 000
Lee township, Norman County	171	49.7	1 145	14 235	24 897	18 026	29 184	1 190	18 217
Leech Lake township, Cass County	279	31.2	989	16 790	30 824	21 001	40 165	2 019	14 473
Leeds township, Murray County	239	44.8	746	23 646	28 042	25 829	30 841	7 063	25 071
Leenthrop township, Chippewa County	298	49.7	1 394	24 394	30 335	24 965	31 337	13 141	31 243
Leiding township, St. Louis County	409	42.3	655	16 230	23 294	21 345	24 729	9 215	18 061
Leigh township, Morrison County	174	45.4	616	19 303	25 998	20 261	26 735	587	12 207
Lemond township, Steele County	520	52.3	474	29 722	33 149	30 704	34 627	16 365	29 088
Lengby city, Polk County	112	48.2	1 101	9 130	17 183	12 872	18 857	2 089	8 329
Lent township, Chisago County	1 797	46.2	394	37 109	41 549	39 255	43 638	18 969	30 406
Leon township, Clearwater County	323	41.5	917	25 807	32 387	27 270	35 460	4 900	13 875
Leon township, Goodhue County	916	51.0	523	33 833	39 953	37 413	43 485	12 232	21 921
Leonard city, Clearwater County	26	57.7	2 100	5 487	16 647	7 498	56 869	753	9 247
Leonardsville township, Traverse County	156	45.5	741	13 176	21 303	14 851	24 416	4 997	20 626
Leonidas city, St. Louis County	70	47.1	1 099	13 813	32 812	20 826	35 505	5 795	20 709
Leota township, Nobles County	504	50.6	507	16 547	21 247	18 787	22 132	9 029	13 612
Le Ray township, Blue Earth County	753	51.5	747	28 101	32 368	31 037	36 951	14 244	19 503
Le Roy city, Mower County	904	48.5	537	18 455	22 077	23 646	30 080	7 260	12 202
Le Roy township, Mower County	392	44.4	1 092	24 232	28 244	25 452	32 538	10 944	27 570
Le Sauk township, Stearns County	2 173	46.8	525	40 082	42 320	41 542	45 324	11 558	18 182
Leslie township, Todd County	530	43.0	621	17 499	23 751	20 151	26 462	6 177	14 389
Lessor township, Polk County	225	47.6	677	25 530	31 358	29 477	35 523	6 931	13 343
Lester Prairie city, McLeod County	1 180	48.9	473	24 809	28 844	30 939	37 425	7 836	12 363
Le Sueur city, Le Sueur County	3 714	20.7	526	23 155	28 033	29 874	34 953	10 545	14 064
Leven township, Pope County	505	44.6	657	21 984	26 378	23 037	29 254	10 776	19 511
Lewis township, Mille Lacs County	43	32.6	1 809	3 923	25 898	19 155	43 345	1 325	6 690
Lewiston city, Winona County	1 298	46.5	367	22 752	26 855	28 171	32 414	8 485	14 504
Lewisville city, Watonwan County	255	56.9	516	15 568	21 648	20 526	24 684	7 301	12 180
Lexington city, Anoka County	2 279	44.9	333	29 513	31 872	31 516	34 881	19 658	23 014
Lexington township, Le Sueur County	745	45.4	579	25 593	31 623	29 162	34 504	7 583	17 948
Libby township, Aitkin County	22	13.6	904	–	37 500	–	37 500	–	32 500
Liberty township, Beltrami County	473	33.2	643	16 940	23 373	19 250	26 499	7 177	17 189
Liberty township, Itasca County	66	37.9	749	15 455	18 977	15 966	25 568	861	17 070
Liberty township, Polk County	141	45.4	783	16 610	30 959	18 034	31 295	7 555	35 908
Lida township, Otter Tail County	529	49.7	539	23 852	28 683	26 561	31 117	11 098	16 311
Lien township, Grant County	151	40.4	1 240	27 571	32 479	30 181	36 898	10 178	29 822
Lilydale city, Dakota County	506	46.8	1 527	37 969	41 755	42 256	51 927	29 496	35 785
Lima township, Cass County	118	39.0	1 362	11 064	32 223	12 569	39 896	573	9 428
Lime township, Blue Earth County	1 156	49.8	517	30 490	35 227	35 833	40 833	15 452	19 322
Lime Lake township, Murray County	209	51.7	896	19 057	29 150	20 389	28 889	14 166	31 252
Limestone township, Lincoln County	195	43.1	625	19 048	28 541	19 926	31 169	10 329	23 421
Lincoln township, Blue Earth County	229	41.9	1 222	20 991	30 676	16 828	35 672	17 113	31 924
Lincoln township, Marshall County	143	46.2	607	18 849	26 691	18 125	26 125	–	42 500

TIPSII [UPF] GPH527 CENSUS90 72583600 06/18/92 1:41 PM MACHINE: C DATA:CENSUS90S*PH5TIPSDA27. 06/16/92 17:23:34 TAPE: NONE FRAME: 621
TSF:CENSUS90*92. 06/18/92 10:41:18 UTF:CENSUS90*93. 06/18/92 10:41:18 META:CENSUS90S*PH5TABLES27. 06/18/92 11:26:48

Table 20. **Percent in Sample, Standard Error, and Confidence Bounds for Population Characteristics: 1990**—Con.

[For definitions of terms and meanings of symbols, see text]

State County Place and [In Selected States] County Subdivision	Persons		Per capita income in 1989 (dollars)—Standard error	Median income in 1989 (dollars)					
				Household		Family		Nonfamily household	
				90-percent confidence bounds		90-percent confidence bounds		90-percent confidence bounds	
	100-percent count	Percent in sample		Lower	Upper	Lower	Upper	Lower	Upper
PLACE AND COUNTY SUBDIVISION—Con.									
Lind township, Roseau County	63	52.4	1 051	14 813	26 437	16 101	28 899	7 011	18 651
Linden township, Brown County	363	43.8	1 131	28 314	34 195	29 676	37 147	13 586	24 621
Linden Grove township, St. Louis County	153	49.7	979	8 906	21 879	10 064	24 113	5 498	15 017
Lindstrom city, Chisago County	2 461	44.7	347	24 879	28 392	30 650	34 102	13 097	15 025
Lino Lakes city, Anoka County	8 807	17.7	412	44 383	46 635	45 099	47 169	28 432	39 853
Linsell township, Marshall County	45	57.8	1 354	7 514	36 704	8 904	38 201	5 366	9 634
Linwood township, Anoka County	3 588	14.6	582	32 721	40 150	36 627	42 845	17 075	26 323
Lisbon township, Yellow Medicine County	233	48.9	1 678	20 445	25 333	21 054	26 837	14 455	16 848
Lismore city, Nobles County	248	53.6	704	19 735	31 418	24 646	32 433	8 461	19 690
Lismore township, Nobles County	246	39.8	1 156	24 757	29 990	26 618	31 596	1 649	23 077
Litchfield city, Meeker County	6 041	19.9	439	20 334	24 273	27 145	31 411	8 325	10 977
Litchfield township, Meeker County	792	43.8	939	31 190	35 293	34 273	41 106	15 386	22 018
Little Canada city, Ramsey County	8 971	13.0	544	32 736	35 565	37 851	42 489	23 892	28 248
Little Elk township, Todd County	309	46.3	1 114	16 252	25 136	22 448	28 521	5 354	11 422
Little Falls city, Morrison County	7 232	16.4	367	16 272	18 875	19 882	25 088	9 041	11 862
Little Falls township, Morrison County	1 532	45.2	510	30 119	33 887	32 667	37 244	11 294	21 162
Littlefork city, Koochiching County	838	46.5	421	20 065	24 807	24 772	30 058	6 976	9 798
Little Pine township, Crow Wing County	86	54.7	722	14 802	27 796	18 266	27 245	6 317	29 745
Little Rock CDP, Beltrami County	714	19.2	570	10 879	24 531	13 186	24 619	2 533	7 634
Little Rock township, Nobles County	261	48.7	821	20 810	26 465	22 041	31 047	1 819	17 727
Little Sand Lake unorg., Itasca County	401	44.9	671	25 363	35 992	26 960	37 972	6 209	22 542
Little Sauk township, Todd County	639	46.3	458	20 085	24 406	19 837	30 136	8 208	21 695
Livonia township, Sherburne County	2 288	42.9	319	35 261	38 070	36 206	39 533	21 139	29 620
Lockhart township, Norman County	83	48.2	1 151	13 926	31 435	25 938	33 437	4 908	13 819
Lodi township, Mower County	267	46.1	872	23 382	35 809	25 478	36 543	3 599	56 401
Logan township, Aitkin County	210	45.2	1 633	13 227	19 031	14 432	20 974	3 459	10 849
Logan township, Grant County	128	46.1	1 236	15 616	24 711	18 359	27 485	2 810	8 286
London township, Freeborn County	365	50.1	1 330	20 643	24 673	22 467	27 520	7 529	21 289
Lone Pine township, Itasca County	472	41.1	1 128	22 861	35 021	25 302	39 396	11 393	28 588
Lone Tree township, Chippewa County	256	50.4	1 543	23 139	34 654	24 866	38 917	5 453	21 669
Long Beach city, Pope County	204	40.7	2 438	17 699	30 103	25 064	42 097	11 331	16 672
Long Lake township, Crow Wing County	855	42.6	512	25 099	30 180	26 414	32 162	9 228	17 385
Long Lake city, Hennepin County	1 984	48.9	645	39 556	44 414	47 793	52 006	20 567	25 382
Long Lake township, Watonwan County	413	43.8	1 160	23 178	30 751	26 764	34 363	9 444	20 810
Long Prairie city, Todd County	2 786	38.5	301	15 472	17 968	22 996	27 045	7 353	9 271
Long Prairie township, Todd County	820	47.0	409	24 555	29 975	27 780	33 716	4 429	13 533
Longville city, Cass County	224	46.4	783	13 108	20 694	17 329	22 785	5 143	7 663
Lonsdale city, Rice County	1 252	47.8	385	26 073	30 875	31 707	34 548	9 108	15 582
Loon Lake township, Cass County	264	44.3	592	14 232	20 336	16 034	26 380	4 684	17 974
Lorain township, Nobles County	333	44.4	817	25 641	36 443	30 462	40 873	10 458	17 834
Loretto city, Hennepin County	404	49.8	774	25 775	32 447	38 283	44 633	10 324	16 764
Louisburg city, Lac qui Parle County	42	59.5	1 507	6 163	19 542	5 180	31 109	5 410	9 604
Louisville township, Red Lake County	217	45.6	824	20 598	25 966	20 896	28 169	16 636	25 477
Louisville township, Scott County	910	45.2	800	44 889	50 210	46 297	52 233	26 423	31 931
Louriston township, Chippewa County	240	51.3	1 021	17 994	23 380	21 037	27 341	4 805	12 744
Lowell township, Polk County	204	38.7	1 173	29 966	41 909	32 327	47 586	10 254	43 496
Lower Red Lake unorg., Beltrami County	3 621	25.8	205	10 244	12 945	10 747	14 118	4 144	6 275
Lowry city, Pope County	233	50.6	393	13 649	16 880	16 500	21 875	9 116	11 865
Lowville township, Murray County	212	43.9	1 701	14 991	25 860	17 624	31 188	2 112	14 526
Lucan city, Redwood County	235	47.2	1 440	15 849	21 713	20 681	26 878	8 394	15 735
Lucas township, Lyon County	281	53.7	859	26 205	35 585	28 733	37 096	13 020	19 950
Lund township, Douglas County	318	48.4	523	17 696	22 295	21 120	26 597	5 533	9 844
Lura township, Faribault County	243	50.6	699	17 773	23 555	19 901	29 056	7 618	13 574
Lutsen township, Cook County	240	42.5	766	20 320	29 600	25 994	39 102	14 227	23 144
Luverne city, Rock County	4 382	19.4	559	20 728	25 234	28 255	33 295	9 441	11 936
Luverne township, Rock County	477	50.5	603	24 538	32 108	25 895	34 053	11 732	14 508
Luxemburg township, Stearns County	788	48.4	539	29 968	34 829	30 252	36 048	25 080	31 452
Lyle city, Mower County	504	45.2	612	16 138	21 783	23 960	29 400	9 231	13 725
Lyle township, Mower County	419	46.8	620	26 434	29 687	27 589	31 192	17 881	26 695
Lynd city, Lyon County	287	49.8	592	18 159	23 132	20 207	26 043	15 921	19 267
Lynd township, Lyon County	468	51.9	1 056	36 391	41 690	37 034	42 462	13 615	26 655
Lynden township, Stearns County	1 616	48.2	295	32 074	34 958	33 681	36 681	13 570	20 860
Lynn township, McLeod County	734	52.2	515	27 839	35 093	31 978	39 160	8 611	18 335
Lyons township, Lyon County	211	48.3	606	23 231	29 930	25 890	32 415	7 541	22 593
Lyons township, Wadena County	162	40.1	553	16 703	23 060	16 638	23 017	5 377	24 779
Lyra township, Blue Earth County	382	42.7	1 130	23 485	36 030	23 847	40 611	7 993	25 870
Mabel city, Fillmore County	745	44.4	387	13 132	16 942	18 617	24 016	7 630	10 818
McCauleyville township, Wilkin County	37	59.5	1 440	22 149	32 851	22 149	32 851	–	–
McCormack Lake unorg., St. Louis County	183	37.2	1 413	20 831	35 001	29 501	42 746	5 995	16 550
McCrea township, Marshall County	282	44.7	733	22 100	29 560	24 190	32 296	3 029	11 418
McDavitt township, St. Louis County	507	31.6	645	20 066	23 675	21 121	26 249	4 855	16 101
McDonaldsville township, Norman County	260	51.5	1 192	30 354	36 968	30 429	38 107	15 663	36 837
McGrath city, Aitkin County	62	33.9	486	7 006	15 139	12 328	16 336	3 699	9 440
McGregor city, Aitkin County	376	47.1	685	12 698	19 112	17 519	24 141	6 206	8 842
McGregor township, Aitkin County	121	40.5	2 083	13 141	27 789	15 610	31 586	5 447	14 316
McIntosh city, Polk County	665	43.0	499	13 428	17 827	20 999	26 145	6 128	9 280
McKinley township, Cass County	121	42.1	1 825	11 719	22 226	12 714	28 953	5 615	14 881
McKinley township, Kittson County	39	64.1	1 097	10 552	22 224	12 327	27 673	5 212	26 694
McKinley city, St. Louis County	116	53.4	775	15 998	27 007	17 164	35 288	6 112	14 424
McPherson township, Blue Earth County	450	41.1	786	20 973	30 951	27 167	38 249	7 623	15 902
Macsville township, Grant County	153	45.8	821	24 324	34 605	27 692	38 270	10 168	24 832
Macville township, Aitkin County	184	40.2	796	17 836	24 801	16 579	25 549	8 485	21 484
Madelia city, Watonwan County	2 237	47.5	357	19 486	22 070	26 282	29 855	10 720	12 099
Madelia township, Watonwan County	368	49.7	597	20 695	26 277	21 300	30 213	9 001	27 481
Madison city, Lac qui Parle County	1 951	45.9	311	18 686	21 304	26 454	30 521	7 928	10 284
Madison township, Lac qui Parle County	278	55.0	583	24 222	31 242	25 909	34 727	8 080	18 571
Madison Lake city, Blue Earth County	643	48.5	675	20 474	24 940	26 430	35 856	10 848	17 701
Magnolia city, Rock County	155	52.3	931	13 116	21 004	12 637	21 723	5 853	19 584
Magnolia township, Rock County	303	50.2	584	26 653	35 694	27 318	37 284	11 425	40 063
Mahnomen city, Mahnomen County	1 154	43.8	367	13 626	17 800	19 720	25 242	6 223	8 105

TIPSII [UPF] GPH527 CENSUS90 72583600 06/18/92 1:41 PM MACHINE: C DATA:CENSUS90S*PH5TIPSDA27. 06/16/92 17:23:34 TAPE: NONE FRAME: 622
TSF:CENSUS90*92. 06/18/92 10:41:18 UTF:CENSUS90*93. 06/18/92 10:41:18 META:CENSUS90S*PH5TABLES27. 06/18/92 11:26:48

Table 20. **Percent in Sample, Standard Error, and Confidence Bounds for Population Characteristics: 1990**—Con.

[For definitions of terms and meanings of symbols, see text]

State County Place and [In Selected States] County Subdivision	Persons		Per capita income in 1989 (dollars)—Standard error	Median income in 1989 (dollars)					
				Household		Family		Nonfamily household	
				90-percent confidence bounds		90-percent confidence bounds		90-percent confidence bounds	
	100-percent count	Percent in sample		Lower	Upper	Lower	Upper	Lower	Upper
PLACE AND COUNTY SUBDIVISION—Con.									
Mahtomedi city, Washington County	5 569	20.7	650	46 075	49 719	48 171	53 437	26 169	33 376
Mahtowa township, Carlton County	504	44.6	636	22 831	31 775	28 284	36 608	7 458	21 640
Maine township, Otter Tail County	572	44.1	536	18 617	23 353	20 174	24 764	12 061	21 470
Maine Prairie township, Stearns County	1 536	49.6	481	29 440	32 327	30 842	35 775	12 101	23 732
Malmo township, Aitkin County	214	36.0	791	12 409	19 321	17 759	21 704	5 303	10 537
Malta township, Big Stone County	112	50.9	1 387	20 545	27 115	21 706	28 635	6 482	21 439
Malung township, Roseau County	390	50.0	563	27 432	32 881	28 754	34 213	10 993	19 574
Mamre township, Kandiyohi County	427	43.3	914	17 415	27 728	23 597	30 592	7 847	12 098
Manannah township, Meeker County	611	46.5	377	22 098	27 188	24 765	28 897	10 626	20 981
Manchester city, Freeborn County	69	46.4	923	14 641	20 359	11 320	22 430	12 805	20 639
Manchester township, Freeborn County	483	52.2	534	22 308	28 321	24 785	31 572	7 445	13 079
Mandt township, Chippewa County	204	52.5	566	19 048	27 142	19 721	29 379	8 341	26 713
Manfred township, Lac qui Parle County	132	47.0	451	10 690	19 362	16 317	22 872	3 968	16 033
Manhattan Beach city, Crow Wing County	61	63.9	826	27 389	34 657	26 599	38 052	–	32 500
Mankato city	31 477	16.3	183	21 691	23 419	30 406	32 563	14 856	16 228
Blue Earth County	31 468	16.3	183	21 686	23 415	30 398	32 554	14 856	16 228
Nicollet County	9	44.4	–	–	100 000	–	100 000	–	–
Mankato township, Blue Earth County	2 135	23.7	835	40 965	48 332	42 617	51 736	18 084	35 360
Mansfield township, Freeborn County	346	46.8	711	26 302	31 836	28 245	33 564	11 123	18 315
Manston township, Wilkin County	80	53.8	3 697	27 833	34 555	27 571	34 072	–	40 000
Mantorville city, Dodge County	874	50.2	521	30 708	36 813	37 796	40 908	10 279	13 603
Mantorville township, Dodge County	1 158	48.8	597	34 617	43 518	40 804	46 359	9 773	16 076
Mantrap township, Hubbard County	275	38.9	781	15 688	24 200	15 633	23 979	5 146	17 319
Manyaska township, Martin County	347	46.1	831	23 461	30 289	25 865	34 304	7 570	15 641
Maple township, Cass County	257	48.6	750	13 938	21 625	20 271	27 621	3 465	8 419
Maple Grove township, Becker County	330	45.5	380	15 289	21 960	16 804	22 964	10 428	17 334
Maple Grove township, Crow Wing County	543	42.7	462	19 365	24 606	21 729	28 896	6 465	16 804
Maple Grove city, Hennepin County	38 736	15.7	218	49 836	51 379	51 655	53 336	32 777	37 449
Maple Lake city, Wright County	1 394	47.8	334	25 595	28 953	30 294	32 331	9 222	13 087
Maple Lake township, Wright County	1 829	47.4	481	34 021	36 515	36 178	39 195	19 023	22 553
Maple Plain city, Hennepin County	2 005	47.0	331	36 152	40 207	40 938	43 482	17 409	23 128
Maple Ridge township, Beltrami County	95	44.2	1 841	15 133	26 995	16 095	27 187	5 387	116 580
Maple Ridge township, Isanti County	658	50.3	553	26 453	35 004	32 854	38 454	7 352	11 717
Mapleton city, Blue Earth County	1 526	45.7	422	22 666	25 703	26 890	31 091	9 597	12 636
Mapleton township, Blue Earth County	341	48.4	871	28 287	34 555	29 292	35 349	12 960	19 540
Mapleview city, Mower County	206	47.6	502	12 132	18 383	16 428	23 394	5 793	10 671
Maplewood township, Otter Tail County	259	42.9	905	14 838	22 626	19 031	25 727	6 046	16 550
Maplewood city, Ramsey County	30 954	15.1	242	36 814	39 200	42 003	44 540	21 248	24 191
Marble city, Itasca County	618	47.4	434	15 532	19 391	18 857	22 091	6 012	8 290
Marble township, Lincoln County	214	48.1	683	18 134	24 349	19 040	30 521	5 143	18 073
Marcell township, Itasca County	309	45.0	989	18 705	28 645	23 679	31 567	5 636	13 019
Marietta city, Lac qui Parle County	211	52.6	527	14 209	22 041	19 344	25 062	8 044	13 965
Marine on St. Croix city, Washington County	602	46.2	1 255	35 643	43 839	43 749	54 598	11 564	29 526
Marion township, Olmsted County	5 960	11.5	501	36 342	41 999	40 561	45 106	9 477	21 917
Marshall city, Lyon County	12 023	19.0	362	23 793	26 673	31 152	34 086	11 389	14 154
Marshall township, Mower County	387	51.2	576	21 785	25 970	22 619	26 709	12 452	21 298
Marshan township, Dakota County	1 286	46.3	468	43 807	47 350	44 190	48 415	20 146	45 736
Marsh Creek township, Mahnomen County	147	46.9	868	18 235	23 471	18 990	24 212	3 937	11 782
Marshfield township, Lincoln County	242	50.0	827	23 640	30 907	26 169	32 581	5 860	25 628
Marsh Grove township, Marshall County	144	51.4	1 163	20 744	25 905	23 693	29 573	5 430	13 965
Martin township, Rock County	465	49.2	525	28 553	32 829	30 149	33 527	1 740	13 696
Martinsburg township, Renville County	242	46.3	1 584	25 012	31 863	26 591	35 682	13 230	21 510
Mary township, Norman County	134	42.5	902	21 266	32 492	27 041	36 709	6 074	16 594
Marysland township, Swift County	124	41.9	1 385	21 991	31 306	22 810	32 252	4 906	37 547
Marysville township, Wright County	1 839	48.5	479	33 344	35 980	33 664	36 670	25 667	31 777
Mason township, Murray County	297	54.9	1 705	21 968	30 479	22 759	31 094	11 937	48 063
Max township, Itasca County	116	41.4	921	7 167	14 658	12 963	21 690	3 147	6 720
Maxwell township, Lac qui Parle County	212	51.4	880	23 192	30 015	23 861	31 139	7 899	29 705
May township, Cass County	599	47.2	321	17 333	19 227	18 570	20 966	7 648	13 714
May township, Washington County	2 535	44.5	508	51 933	55 398	54 355	58 639	34 501	39 999
Mayer city, Carver County	471	50.3	486	26 570	34 859	32 860	38 609	6 741	14 589
Mayfield township, Pennington County	87	37.9	775	12 499	32 500	18 435	33 442	–	5 000
Mayhew Lake township, Benton County	751	45.4	686	27 758	32 156	30 285	36 495	7 978	17 326
Maynard city, Chippewa County	419	48.9	385	19 084	26 080	25 493	28 440	11 756	18 095
Mayville township, Houston County	436	47.9	654	21 217	32 876	24 258	35 242	14 688	18 541
Maywood township, Benton County	845	45.0	479	24 113	31 168	28 836	32 404	7 900	16 218
Mazeppa city, Wabasha County	722	47.1	434	23 121	27 248	25 167	32 333	10 054	18 687
Mazeppa township, Wabasha County	619	48.3	864	30 969	39 936	32 218	42 352	16 063	21 890
Meadow township, Wadena County	215	46.0	602	12 739	17 035	13 169	21 773	2 078	15 423
Meadow Brook township, Cass County	140	37.1	1 169	13 361	26 352	16 085	32 123	1 976	25 195
Meadowlands city, St. Louis County	92	33.7	1 510	6 573	17 023	6 052	30 951	4 572	38 171
Meadowlands township, St. Louis County	256	37.5	1 221	19 140	30 886	26 788	39 282	5 145	15 197
Meadows township, Wilkin County	74	47.3	1 134	20 269	28 077	9 452	24 105	–	32 500
Medford city, Steele County	733	48.0	450	28 011	31 390	32 320	38 910	9 548	15 759
Medford township, Steele County	572	49.8	693	26 674	32 851	28 833	34 736	18 565	25 971
Medicine Lake city, Hennepin County	385	48.1	1 857	45 671	56 305	56 759	66 993	20 643	30 798
Medina city, Hennepin County	3 096	17.0	1 597	51 590	59 981	53 824	63 666	26 211	49 775
Medo township, Blue Earth County	380	45.8	839	21 953	33 080	23 923	39 655	6 389	16 537
Mehurin township, Lac qui Parle County	104	43.3	706	23 088	29 059	22 926	29 488	–	25 000
Meire Grove city, Stearns County	124	55.6	742	12 301	17 126	14 658	18 865	7 716	11 531
Melrose city, Stearns County	2 561	48.9	369	22 834	25 671	29 120	31 582	10 588	13 088
Melrose township, Stearns County	767	45.0	447	21 097	25 525	22 934	29 148	14 260	19 930
Melville township, Renville County	239	51.0	1 075	27 200	37 325	27 659	39 602	21 253	41 247
Menahga city, Wadena County	1 076	43.2	305	10 592	12 904	16 049	19 722	5 188	6 675
Mendota city, Dakota County	164	17.1	1 344	23 621	40 273	24 491	41 088	325	27 257
Mendota Heights city, Dakota County	9 431	16.0	868	56 921	63 431	63 376	70 129	33 661	39 179
Mentor city, Polk County	94	50.0	781	9 709	18 424	10 726	18 912	6 175	21 348
Meriden township, Steele County	693	46.3	565	30 190	34 433	32 065	36 317	15 081	24 960

TIPSII [UPF] GPH527 CENSUS90 72583600 06/18/92 1:41 PM MACHINE: C DATA:CENSUS90S*PH5TIPSDA27. 06/16/92 17:23:34 TAPE: NONE FRAME: 623
TSF:CENSUS90*92. 06/18/92 10:41:18 UTF:CENSUS90*93. 06/18/92 10:41:18 META:CENSUS90S*PH5TABLES27. 06/18/92 11:26:48

Table 20. **Percent in Sample, Standard Error, and Confidence Bounds for Population Characteristics: 1990**—Con.

[For definitions of terms and meanings of symbols, see text]

State County Place and [In Selected States] County Subdivision	Persons		Per capita income in 1989 (dollars)—Standard error	Median income in 1989 (dollars)					
				Household		Family		Nonfamily household	
				90-percent confidence bounds		90-percent confidence bounds		90-percent confidence bounds	
	100-percent count	Percent in sample		Lower	Upper	Lower	Upper	Lower	Upper
PLACE AND COUNTY SUBDIVISION—Con.									
Merton township, Steele County	395	47.3	1 163	26 039	36 153	28 462	39 533	11 493	22 030
Mickinock township, Roseau County	262	52.3	1 220	22 770	30 327	30 138	35 581	8 505	14 222
Middle River city, Marshall County	285	50.5	690	9 275	11 859	11 888	20 906	6 290	9 312
Middle River township, Marshall County	115	46.1	740	20 802	28 930	20 802	28 930	–	–
Middletown township, Jackson County	254	49.6	818	24 519	31 204	23 881	29 907	19 323	46 589
Middleville township, Wright County	1 017	47.2	463	29 325	32 442	31 177	35 532	11 725	16 650
Midway township, Cottonwood County	307	45.3	850	23 922	29 427	25 120	32 140	17 848	22 705
Midway township, St. Louis County	1 500	32.3	545	26 843	35 604	31 185	37 974	5 807	11 143
Miesville city, Dakota County	135	44.4	1 649	42 724	61 676	42 542	47 388	33 549	71 852
Milaca city, Mille Lacs County	2 182	43.1	321	16 787	20 402	25 598	28 209	7 783	9 794
Milaca township, Mille Lacs County	989	40.5	551	26 750	33 045	28 674	35 582	9 448	17 813
Milan city, Chippewa County	353	53.0	631	15 090	17 886	17 525	22 955	9 091	12 736
Milford township, Brown County	711	45.7	724	27 286	32 254	30 717	34 776	12 684	18 771
Millerville city, Douglas County	104	45.2	953	13 867	24 381	14 013	24 987	278	9 723
Millerville township, Douglas County	322	41.0	1 435	15 330	22 400	15 474	25 842	8 810	21 597
Millville city, Wabasha County	163	49.1	713	21 184	28 423	20 989	30 522	3 508	21 828
Millward township, Aitkin County	41	41.5	1 188	10 880	22 946	12 050	24 767	183	12 409
Millwood township, Stearns County	884	45.1	591	22 903	27 342	25 592	31 057	8 339	14 644
Milo township, Mille Lacs County	999	41.6	488	26 001	31 298	27 415	34 012	7 734	17 631
Milroy city, Redwood County	297	49.2	602	17 927	24 421	25 239	33 139	8 327	13 836
Milton township, Dodge County	671	46.6	490	27 866	38 338	32 135	39 049	17 432	24 568
Miltona city, Douglas County	181	47.0	666	13 017	22 673	15 437	24 159	4 210	8 779
Miltona township, Douglas County	685	46.3	653	23 336	27 289	24 970	28 963	7 287	22 728
Minden township, Benton County	1 900	46.9	357	36 028	40 269	36 751	41 397	19 539	31 257
Minerva township, Clearwater County	262	37.4	1 516	10 280	15 514	13 247	18 534	2 065	5 330
Minneapolis city, Hennepin County	368 383	14.0	87	25 048	25 600	32 520	33 476	18 678	19 249
Minneiska city	127	58.3	964	26 588	34 966	26 939	38 163	–	5 000
Wabasha County	66	54.5	1 180	18 115	37 513	18 839	38 215	–	5 000
Winona County	61	62.3	1 352	27 292	42 083	27 292	42 083	–	–
Minneiska township, Wabasha County	190	46.8	722	16 665	24 167	23 041	27 836	5 226	12 887
Minneola township, Goodhue County	614	43.2	547	32 318	38 328	35 160	40 200	12 015	17 288
Minneota township, Jackson County	245	41.6	842	21 618	27 609	20 726	30 605	20 416	27 024
Minneota city, Lyon County	1 417	45.9	382	19 439	23 323	25 384	29 968	7 966	11 394
Minnesota City city, Winona County	258	47.7	662	22 430	28 357	27 851	33 322	8 872	13 944
Minnesota Falls township, Yellow Medicine County	358	48.3	603	18 978	25 413	21 045	30 154	2 157	6 550
Minnesota Lake city, Faribault County	681	49.0	636	19 194	24 415	27 453	32 180	7 104	12 579
Minnesota Lake township, Faribault County	263	46.8	943	24 325	33 493	26 369	36 004	14 839	24 637
Minnetonka city, Hennepin County	48 370	14.5	357	49 427	51 807	56 225	58 633	31 978	34 663
Minnetonka Beach city, Hennepin County	573	41.9	2 231	66 367	97 363	68 773	108 226	48 052	72 076
Minnetrista city, Hennepin County	3 439	17.2	1 315	51 432	59 068	53 547	62 226	27 461	49 696
Minnewaska township, Pope County	394	46.7	568	25 052	28 877	26 392	30 073	10 833	23 334
Minnie township, Beltrami County	9	22.2	–	–	30 000	–	30 000	–	–
Mission township, Crow Wing County	514	42.0	698	22 804	28 282	24 361	34 842	12 008	23 419
Mission Creek township, Pine County	500	41.0	756	19 478	26 017	20 337	26 304	7 588	14 652
Mitchell township, Wilkin County	93	45.2	802	21 613	25 161	23 012	32 971	10 894	21 516
Mizpah city, Koochiching County	100	45.0	1 463	9 409	17 070	10 897	22 676	2 003	8 703
Moe township, Douglas County	495	51.5	714	21 652	27 520	24 834	30 999	10 112	16 953
Moland township, Clay County	310	39.4	1 051	21 056	33 833	26 601	40 449	10 197	20 659
Moltke township, Sibley County	353	45.0	1 260	20 920	28 272	25 057	31 073	5 738	16 866
Money Creek township, Houston County	429	45.5	971	21 872	30 081	26 669	36 306	6 688	13 624
Monroe township, Lyon County	259	47.9	707	25 349	35 184	27 925	37 906	6 302	27 951
Monson township, Traverse County	198	56.1	835	23 797	33 078	23 642	32 608	20 987	45 526
Montevideo city, Chippewa County	5 499	20.4	452	17 909	21 527	25 644	30 493	9 341	11 365
Montgomery city, Le Sueur County	2 399	49.2	280	21 991	25 095	29 157	31 587	6 863	8 796
Montgomery township, Le Sueur County	627	43.5	800	24 584	31 769	26 254	33 498	11 482	22 384
Monticello city, Wright County	4 941	11.4	705	26 230	32 122	30 562	36 060	11 779	21 077
Monticello township, Wright County	3 981	13.3	480	35 321	43 524	35 908	44 803	20 195	35 088
Montrose city, Wright County	1 008	48.0	468	24 600	28 309	27 237	31 292	13 620	17 161
Moonshine township, Big Stone County	161	54.0	762	19 252	24 247	20 455	27 384	10 344	19 483
Moore township, Stevens County	271	50.6	459	23 534	31 481	23 605	32 009	13 769	31 231
Moorhead city, Clay County	32 295	17.1	181	23 093	25 416	32 230	34 604	11 329	12 735
Moorhead township, Clay County	501	47.7	546	39 283	46 026	41 061	47 030	22 975	32 326
Moose township, Roseau County	122	42.6	3 391	20 595	37 540	27 109	40 391	7 018	21 558
Moose Creek township, Clearwater County	202	50.0	675	13 055	24 863	14 908	26 365	6 922	12 451
Moose Lake township, Beltrami County	166	50.0	865	13 998	17 669	16 080	20 599	2 612	7 389
Moose Lake city, Carlton County	1 206	41.9	527	14 868	18 227	25 617	31 123	7 709	9 982
Moose Lake township, Carlton County	1 239	33.4	602	21 459	29 062	25 164	31 953	11 611	21 050
Moose Lake township, Cass County	153	43.8	786	12 420	28 413	17 899	30 252	432	11 638
Moose Park township, Itasca County	83	55.4	1 474	9 451	32 024	23 029	55 784	3 045	8 478
Moose River township, Marshall County	49	30.6	1 013	17 005	27 491	23 232	33 901	–	17 500
Mora city, Kanabec County	2 905	22.9	420	14 561	18 603	25 153	29 367	7 750	10 617
Moran township, Todd County	532	47.0	438	20 549	25 981	22 023	28 189	3 625	14 343
Moranville township, Roseau County	789	49.0	380	26 201	32 341	28 344	34 156	8 306	21 755
Morcom township, St. Louis County	123	38.2	971	13 059	23 701	15 526	24 781	5 551	25 075
Morgan city, Redwood County	965	47.3	377	19 969	23 979	26 396	29 018	7 625	10 726
Morgan township, Redwood County	339	47.2	830	26 269	30 675	27 935	32 150	4 359	26 321
Morken township, Clay County	190	43.2	1 303	34 352	49 444	34 556	53 036	9 202	47 762
Morrill township, Morrison County	608	42.8	838	16 051	20 711	18 015	23 308	4 613	11 672
Morris city, Stevens County	5 613	26.6	285	16 780	19 963	28 603	33 937	10 513	12 386
Morris township, Stevens County	466	47.2	656	27 582	36 612	27 583	38 500	6 593	33 041
Morrison township, Aitkin County	159	49.1	1 472	15 868	20 440	17 005	28 655	10 200	17 367
Morristown city, Rice County	784	44.0	416	20 722	24 308	24 314	29 373	9 242	15 375
Morristown township, Rice County	641	48.5	501	27 409	31 910	30 603	36 216	9 221	17 448
Morse township, Itasca County	573	47.3	454	18 829	21 949	20 496	23 232	5 261	11 444
Morse township, St. Louis County	1 093	44.6	591	23 558	27 287	29 002	35 191	7 886	12 254
Morton city, Renville County	448	44.9	657	17 389	22 960	21 943	29 730	7 559	13 091
Moscow township, Freeborn County	619	52.3	729	18 792	26 596	18 710	27 373	8 443	21 544
Motley city	441	46.7	631	11 029	14 332	15 231	21 862	5 655	8 341
Cass County	–	–	–	–	–	–	–	–	–
Morrison County	441	46.7	631	11 029	14 332	15 231	21 862	5 655	8 341
Motley township, Morrison County	179	45.8	801	15 544	25 978	18 759	28 209	5 031	9 761
Moulton township, Murray County	261	50.2	658	20 878	26 702	21 246	27 049	11 146	35 590
Mound city, Hennepin County	9 634	13.6	614	38 848	43 263	42 973	47 676	21 181	26 089

TIPSII [UPF] GPH527 CENSUS90 72583600 06/18/92 1:41 PM MACHINE: C DATA:CENSUS90S*PH5TIPSDA27. 06/16/92 17:23:34 TAPE: NONE FRAME: 624
TSF:CENSUS90*92. 06/18/92 10:41:18 UTF:CENSUS90*93. 06/18/92 10:41:18 META:CENSUS90S*PH5TABLES27. 06/18/92 11:26:48

Table 20. **Percent in Sample, Standard Error, and Confidence Bounds for Population Characteristics: 1990**—Con.

[For definitions of terms and meanings of symbols, see text]

State County Place and [In Selected States] County Subdivision	Persons		Per capita income in 1989 (dollars)—Standard error	Median income in 1989 (dollars)					
				Household		Family		Nonfamily household	
				90-percent confidence bounds		90-percent confidence bounds		90-percent confidence bounds	
	100-percent count	Percent in sample		Lower	Upper	Lower	Upper	Lower	Upper
PLACE AND COUNTY SUBDIVISION—Con.									
Mound township, Rock County	274	50.4	1 329	19 933	25 462	20 714	25 953	16 032	65 709
Mound Prairie township, Houston County	581	51.3	484	27 877	31 998	30 320	35 077	8 737	25 226
Mounds View city, Ramsey County	12 541	15.9	319	35 876	38 624	39 712	42 384	25 210	29 500
Mountain Iron city, St. Louis County	3 362	18.2	481	24 431	29 707	29 480	34 892	8 733	13 512
Mountain Lake city, Cottonwood County	1 906	45.0	243	18 251	20 630	23 847	26 179	7 327	9 430
Mountain Lake township, Cottonwood County	293	48.1	735	24 252	32 799	25 383	33 097	11 052	134 213
Mount Morris township, Morrison County	93	52.7	741	15 982	26 273	15 770	26 538	–	22 500
Mount Pleasant township, Wabasha County	418	52.9	652	28 559	34 441	29 590	36 175	5 966	27 296
Mount Vernon township, Winona County	340	45.6	720	29 131	35 678	30 424	40 736	7 500	32 555
Moyer township, Swift County	160	48.1	813	18 596	26 685	19 435	28 973	11 451	25 565
Moylan township, Marshall County	136	54.4	1 657	21 880	32 965	23 303	40 596	5 188	23 162
Mudgett township, Mille Lacs County	88	60.2	819	14 013	23 981	13 182	40 568	12 609	14 891
Mud Lake unorg., Marshall County	–	–	–	–	–	–	–	–	–
Mulligan township, Brown County	274	47.8	726	20 483	30 285	22 232	34 958	4 761	12 799
Munch township, Pine County	161	38.5	1 161	18 781	33 271	23 181	38 409	6 595	19 315
Munson township, Stearns County	1 114	43.6	419	26 666	31 195	29 388	32 454	9 030	19 422
Murdock city, Swift County	282	44.0	543	17 364	23 854	19 621	28 239	6 409	16 117
Murray township, Murray County	221	44.3	830	20 540	29 284	22 765	30 920	3 183	25 909
Myrtle city, Freeborn County	72	48.6	1 057	16 662	21 788	20 839	32 903	2 669	17 276
Nashua city, Wilkin County	63	38.1	1 237	8 512	15 774	5 656	37 001	8 021	15 904
Nashville township, Martin County	280	44.6	1 201	24 342	29 310	25 412	30 735	10 097	23 604
Nashwauk city, Itasca County	1 026	48.5	366	16 170	19 689	21 105	25 544	6 549	8 164
Nashwauk township, Itasca County	1 809	49.0	268	18 771	21 713	22 947	27 601	6 932	8 757
Nassau city, Lac qui Parle County	83	57.8	941	7 611	18 248	16 062	24 646	5 672	8 677
Naytahwaush CDP, Mahnomen County	378	43.1	544	9 003	12 366	7 901	12 156	3 698	22 569
Nebish township, Beltrami County	301	34.6	1 090	17 184	23 829	19 497	26 458	2 192	6 912
Nelson city, Douglas County	177	42.9	761	15 533	25 360	24 078	35 978	4 417	11 525
Nelson township, Watonwan County	318	47.8	1 251	21 821	30 582	27 965	32 543	5 278	12 889
Nelson Park township, Marshall County	195	56.9	663	20 040	28 589	21 827	31 009	3 998	20 002
Nereson township, Roseau County	105	46.7	1 145	19 830	27 557	21 082	28 794	2 781	14 073
Nerstrand city, Rice County	210	50.5	619	21 393	27 221	24 463	30 017	8 275	21 708
Nesbit township, Polk County	121	43.8	1 069	24 949	38 041	25 876	38 474	–	25 000
Ness township, St. Louis County	76	31.6	2 764	22 567	43 717	27 141	50 979	5 701	13 587
Nessel township, Chisago County	1 354	46.8	606	26 507	31 635	29 628	35 319	10 923	15 193
Nett Lake unorg., St. Louis County	289	46.7	516	13 300	17 559	14 722	19 001	2 344	4 990
Nett Lake unorg., Koochiching County	69	36.2	1 154	6 218	18 614	6 405	19 879	695	12 153
Nevada township, Mower County	391	53.5	678	26 171	31 902	27 603	33 373	8 029	22 147
Nevis city, Hubbard County	375	44.0	719	15 380	18 913	16 862	23 693	6 072	11 443
Nevis township, Hubbard County	603	40.8	534	19 387	24 764	21 828	27 280	7 345	15 923
New Auburn city, Sibley County	363	51.0	476	17 459	22 561	20 990	29 604	7 630	12 320
New Auburn township, Sibley County	421	53.7	499	21 404	29 851	22 165	33 008	6 756	22 560
New Avon township, Redwood County	263	53.2	702	23 066	26 597	24 050	28 660	5 151	15 577
New Brighton city, Ramsey County	22 207	12.8	419	38 996	41 396	46 113	50 380	21 984	25 350
Newburg township, Fillmore County	482	48.3	468	21 092	27 017	23 659	29 734	6 490	12 277
New Dosey township, Pine County	53	32.1	9 295	10 950	24 014	14 102	24 671	–	10 000
Newfolden city, Marshall County	345	47.8	528	12 632	17 149	17 540	25 343	5 656	8 833
New Folden township, Marshall County	207	48.8	867	20 261	24 528	20 787	27 387	10 377	20 497
New Germany city, Carver County	353	39.1	941	20 416	26 774	23 183	29 746	10 047	12 261
New Hartford township, Winona County	804	49.1	445	26 709	30 314	27 517	32 151	8 658	28 081
New Haven township, Olmsted County	1 201	48.9	633	40 290	44 635	42 059	49 069	11 193	25 329
New Hope city, Hennepin County	21 853	13.4	321	34 680	37 476	43 334	45 943	19 086	21 273
New Independence township, St. Louis County	278	40.3	669	26 240	35 231	30 642	37 267	8 433	30 035
New London city, Kandiyohi County	971	43.0	501	17 313	22 534	24 740	28 479	9 364	12 359
New London township, Kandiyohi County	2 679	29.0	488	28 115	34 078	32 993	38 250	16 839	22 902
New Maine township, Marshall County	212	45.8	663	14 567	26 299	20 476	31 042	6 984	12 342
New Market city, Scott County	227	37.4	713	27 103	35 454	27 721	36 659	5 176	34 700
New Market township, Scott County	2 008	46.9	440	43 404	47 669	44 631	48 710	20 434	38 116
New Munich city, Stearns County	314	45.9	1 351	22 390	29 327	27 371	32 828	5 713	10 886
Newport city, Washington County	3 720	16.2	670	26 351	35 222	32 641	37 971	12 408	21 771
New Prague city	3 569	22.4	549	24 568	29 105	29 719	35 795	11 121	15 855
Le Sueur County	1 213	25.9	1 166	25 135	30 743	27 282	40 658	15 350	23 389
Scott County	2 356	20.6	517	22 343	29 449	29 466	35 337	8 686	13 039
New Prairie township, Pope County	221	52.5	895	22 320	27 057	23 467	30 808	4 837	22 608
New Richland city, Waseca County	1 237	45.8	317	19 204	23 325	25 392	30 500	11 603	14 655
New Richland township, Waseca County	468	50.0	563	26 961	32 528	30 034	37 927	7 594	15 913
Newry township, Freeborn County	510	50.0	867	24 465	28 489	25 372	31 270	12 419	27 546
New Scandia township, Washington County	3 197	16.8	727	43 024	50 076	44 651	51 537	17 806	40 960
New Solum township, Marshall County	304	55.3	482	16 930	22 785	17 134	23 187	4 016	23 320
New Sweden township, Nicollet County	356	48.9	628	29 004	34 390	29 262	34 122	6 748	36 290
Newton township, Otter Tail County	738	43.6	478	21 482	26 911	25 323	32 032	4 114	9 759
New Trier city, Dakota County	96	62.5	961	29 438	40 843	29 207	39 920	1 907	53 094
New Ulm city, Brown County	13 132	18.0	272	24 796	26 780	30 446	34 224	12 092	15 247
New York Mills city, Otter Tail County	940	41.5	580	15 656	19 592	22 619	26 742	6 424	8 642
Nickerson township, Pine County	141	45.4	689	20 709	32 531	22 274	32 597	11 603	33 717
Nicollet city, Nicollet County	795	51.2	528	26 093	28 884	29 247	32 979	12 873	17 092
Nicollet township, Nicollet County	563	46.7	752	23 661	31 775	25 228	32 659	6 705	18 952
Nidaros township, Otter Tail County	270	41.5	799	19 656	22 448	21 208	24 371	9 214	17 363
Nielsville city, Polk County	100	44.0	1 609	16 339	21 976	20 675	24 325	12 657	18 199
Nilsen township, Wilkin County	83	51.8	1 486	27 678	44 822	27 678	44 822	–	–
Nimrod city, Wadena County	65	50.8	1 082	9 612	14 443	10 213	21 454	5 883	14 342
Nininger township, Dakota County	805	44.5	500	45 976	49 857	47 344	51 298	16 510	28 497
Nisswa city, Crow Wing County	1 391	38.5	635	29 840	33 347	33 366	39 082	9 820	17 461
Nokay Lake township, Crow Wing County	567	45.9	976	24 105	32 823	27 997	34 694	10 770	20 575
Nora township, Clearwater County	426	42.5	615	17 868	23 431	20 106	27 363	6 967	14 615
Nora township, Pope County	231	54.5	551	19 339	23 463	18 981	23 917	10 268	12 232
Norcross city, Grant County	86	53.5	860	7 489	27 485	8 789	29 200	2 061	25 439
Norden township, Pennington County	362	46.4	536	24 769	29 919	27 044	32 001	4 408	9 565
Nordick township, Wilkin County	120	53.3	1 033	17 889	27 736	16 943	28 543	–	22 500
Nordland township, Aitkin County	622	35.7	896	20 579	26 858	22 284	27 788	9 184	28 486
Nordland township, Lyon County	267	51.3	820	20 685	26 285	19 805	25 676	5 656	80 008
Nore township, Itasca County	37	16.2	421	851	8 583	25	9 984	–	5 000
Norfolk township, Renville County	248	50.4	819	17 771	25 087	18 745	25 898	8 332	12 026
Norman township, Pine County	165	43.6	1 029	20 955	32 135	21 763	34 566	5 845	12 224

TIPSII [UPF] GPH527 CENSUS90 72583600 06/18/92 1:41 PM MACHINE: C DATA:CENSUS90S*PH5TIPSDA27. 06/16/92 17:23:34 TAPE: NONE FRAME: 625
TSF:CENSUS90*92. 06/18/92 10:41:18 UTF:CENSUS90*93. 06/18/92 10:41:18 META:CENSUS90S*PH5TABLES27. 06/18/92 11:26:48

Table 20. **Percent in Sample, Standard Error, and Confidence Bounds for Population Characteristics: 1990**—Con.

[For definitions of terms and meanings of symbols, see text]

State County Place and [In Selected States] County Subdivision	Persons		Per capita income in 1989 (dollars)—Standard error	Median income in 1989 (dollars)					
				Household		Family		Nonfamily household	
				90-percent confidence bounds		90-percent confidence bounds		90-percent confidence bounds	
	100-percent count	Percent in sample		Lower	Upper	Lower	Upper	Lower	Upper
PLACE AND COUNTY SUBDIVISION—Con.									
Norman township, Yellow Medicine County	300	54.3	603	21 978	30 115	25 009	32 246	13 057	16 526
Normania township, Yellow Medicine County	190	48.9	1 114	25 995	31 866	28 117	34 753	7 449	17 679
Normanna township, St. Louis County	462	43.7	744	22 276	30 470	27 467	40 395	10 893	16 750
North township, Pennington County	669	42.8	966	30 216	34 932	31 386	36 949	12 293	29 267
North Beltrami unorg., Beltrami County	42	31.0	3 460	13 921	64 770	13 921	64 770	–	–
North Branch city, Chisago County	1 867	46.4	331	20 883	24 061	28 345	32 136	10 661	12 152
North Branch township, Isanti County	1 486	49.7	335	32 920	36 369	36 014	39 253	12 752	24 332
North Carlton unorg., Carlton County	807	42.1	376	17 853	21 726	20 397	24 162	4 422	12 727
North Cass unorg., Cass County	299	47.2	716	11 089	17 782	9 871	18 819	10 290	12 210
North Central Cass unorg., Cass County	12	–	–	–	–	–	–	–	–
North Clearwater unorg., Clearwater County	37	51.4	786	18 137	32 023	18 137	32 023	–	–
Northeast Aitkin unorg., Aitkin County	15	60.0	535	13 323	21 883	13 323	21 883	–	–
Northeast Itasca unorg., Itasca County	1 047	28.3	809	21 355	29 687	23 775	32 377	9 996	21 254
Northeast St. Louis unorg., St. Louis County	144	37.5	1 143	11 936	17 016	15 230	24 311	10 984	15 745
Northern township, Beltrami County	3 638	18.1	501	26 931	33 482	32 046	37 832	11 587	19 508
Northfield city	14 684	17.9	259	29 172	32 119	37 650	41 908	12 281	15 462
Dakota County	170	41.8	1 294	40 556	55 461	40 556	55 461	–	–
Rice County	14 514	17.6	263	28 865	31 967	37 405	41 829	12 269	15 486
Northfield township, Rice County	781	48.0	803	35 953	41 553	36 578	41 869	26 726	46 012
North Fork township, Stearns County	289	43.3	1 427	15 434	21 477	20 032	24 946	5 705	8 868
North Germany township, Wadena County	322	41.9	601	14 731	20 807	15 984	29 036	3 860	16 257
North Hero township, Redwood County	222	44.1	667	25 706	32 718	26 005	32 476	5 332	45 994
Northland township, Polk County	196	43.9	713	19 361	28 222	23 604	30 771	12 207	16 862
Northland township, St. Louis County	129	44.2	1 258	12 771	32 162	14 031	42 907	8 260	30 610
North Mankato city	10 164	19.3	390	30 763	33 883	36 496	39 809	15 659	19 424
Blue Earth County	–	–	–	–	–	–	–	–	–
Nicollet County	10 164	19.3	390	30 763	33 883	36 496	39 809	15 659	19 424
North Oaks city, Ramsey County	3 386	16.4	1 543	104 913	125 942	106 986	127 896	18 044	133 739
Northome city, Koochiching County	283	36.4	512	11 887	16 096	14 172	21 224	5 722	13 123
Northome unorg., Koochiching County	496	36.1	908	16 068	21 312	20 055	23 384	4 578	11 283
North Ottawa township, Grant County	93	40.9	1 431	11 510	38 490	21 923	40 288	5 329	12 187
North Red River township, Kittson County	24	37.5	5 605	18 342	116 580	18 342	116 580	–	–
North Redwood city, Redwood County	203	45.8	833	25 072	29 968	26 751	38 249	10 934	28 600
Northrop city, Martin County	276	51.1	485	17 632	25 697	26 179	32 052	5 185	7 565
North Roseau unorg., Roseau County	149	43.6	1 146	20 357	30 786	23 314	32 012	5 707	19 536
North Star township, Brown County	365	49.6	455	23 483	29 452	22 664	29 447	9 946	30 033
North Star township, St. Louis County	113	40.7	2 039	14 416	29 959	18 463	51 464	7 016	28 032
North St. Paul city, Ramsey County	12 376	14.1	389	35 703	39 583	42 148	46 337	16 835	20 980
Northwest Aitkin unorg., Aitkin County	266	50.0	687	18 737	27 096	19 814	27 640	4 679	28 245
Northwest Koochiching unorg., Koochiching County	594	13.0	1 171	16 380	24 840	21 342	45 936	8 175	17 161
Northwest Roseau unorg., Roseau County	19	26.3	–	–	5 000	–	5 000	–	–
Northwest St. Louis unorg., St. Louis County	465	35.9	679	19 337	29 519	20 757	29 924	7 886	25 743
Norton township, Winona County	556	49.1	778	25 720	29 792	26 186	31 602	11 435	28 194
Norway township, Fillmore County	316	43.4	763	14 686	20 209	18 775	22 062	8 655	12 893
Norway township, Kittson County	73	47.9	1 374	21 716	31 519	21 872	36 256	6 497	24 102
Norway Lake township, Kandiyohi County	291	44.3	542	19 063	24 617	22 239	26 592	5 191	12 409
Norwegian Grove township, Otter Tail County	339	49.6	489	25 716	29 404	26 708	29 809	4 824	30 117
Norwood city, Carver County	1 351	46.9	411	26 282	29 901	31 578	36 085	11 371	15 744
Numedal township, Pennington County	119	48.7	1 069	12 250	29 000	19 235	30 574	783	9 218
Nunda township, Freeborn County	378	47.9	594	20 652	25 707	21 800	29 898	8 084	14 564
Oak township, Stearns County	629	40.5	794	24 005	31 202	24 066	31 744	7 504	28 446
Oakdale city, Washington County	18 374	13.2	293	40 153	41 946	43 037	46 213	26 249	29 964
Oak Grove township, Anoka County	5 441	17.8	422	41 935	45 799	42 960	46 520	24 169	33 120
Oakland township, Freeborn County	426	47.7	500	25 213	28 022	26 245	30 371	5 375	11 056
Oakland township, Mahnomen County	225	48.0	749	10 528	18 121	13 048	19 974	5 523	9 841
Oak Lawn township, Crow Wing County	1 950	41.6	350	26 314	29 727	28 336	31 688	16 649	22 782
Oak Park township, Marshall County	190	41.6	2 494	20 175	30 137	29 027	38 682	11 026	21 228
Oak Park Heights city, Washington County	3 486	26.8	494	31 497	34 737	36 300	41 872	16 937	22 124
Oakport CDP, Clay County	1 026	44.3	603	41 853	44 971	42 670	46 284	10 745	19 441
Oakport township, Clay County	1 386	44.4	530	40 253	43 198	41 581	44 204	11 155	18 158
Oak Valley township, Otter Tail County	378	43.4	1 154	10 425	15 971	11 434	19 222	5 196	11 408
Oakwood township, Wabasha County	429	48.3	643	22 273	27 454	24 546	30 340	12 085	20 831
O'Brien township, Beltrami County	80	42.5	661	10 602	21 139	9 373	21 744	–	10 000
Odessa city, Big Stone County	155	39.4	740	15 760	25 653	22 019	28 606	5 959	15 790
Odessa township, Big Stone County	183	43.7	1 892	18 446	27 793	18 489	30 289	5 676	26 821
Odin city, Watonwan County	102	50.0	1 879	23 841	31 694	24 829	41 677	12 778	27 361
Odin township, Watonwan County	241	48.1	635	20 464	28 054	22 046	30 816	8 650	19 960
Ogema city, Becker County	164	45.1	1 029	12 381	21 229	14 177	30 412	9 945	13 759
Ogema township, Pine County	264	31.4	1 100	6 120	14 974	8 434	20 188	1 126	4 430
Ogilvie city, Kanabec County	510	47.8	439	12 431	17 372	15 653	23 444	6 390	9 424
Okabena city, Jackson County	223	48.0	665	16 649	21 498	19 981	33 788	7 506	15 021
Oklee city, Red Lake County	441	49.4	489	11 500	14 875	17 326	22 135	5 387	7 464
Olivia city, Renville County	2 623	22.6	443	18 348	23 410	26 697	30 793	7 506	10 932
Olney township, Nobles County	205	43.4	964	21 632	27 986	23 342	30 827	5 952	19 724
Omro township, Yellow Medicine County	166	42.2	694	14 501	27 495	14 835	29 525	4 492	19 131
Onamia city, Mille Lacs County	676	41.4	523	11 665	16 253	19 396	28 111	5 875	7 764
Onamia township, Mille Lacs County	517	49.3	852	17 255	22 482	21 083	24 521	7 141	11 932
Onstad township, Polk County	111	40.5	1 024	17 368	36 382	12 265	29 219	–	55 000
Orange township, Douglas County	367	42.2	575	22 582	28 478	24 221	29 819	2 690	19 043
Orion township, Olmsted County	616	47.1	706	28 793	34 087	30 085	35 286	12 308	33 268
Ormsby city	159	52.8	637	16 549	22 319	20 238	28 857	11 611	16 694
Martin County	52	59.6	887	15 721	28 771	17 466	29 657	6 572	16 387
Watonwan County	107	49.5	862	15 717	21 517	17 511	29 160	13 090	18 821
Orono city, Hennepin County	7 285	15.7	1 190	58 183	67 914	63 864	75 685	25 089	38 746
Oronoco city, Olmsted County	727	43.2	946	35 059	42 738	40 452	46 783	8 488	32 773
Oronoco township, Olmsted County	2 026	16.2	849	36 556	45 737	39 479	48 942	14 142	32 201
Orr city, St. Louis County	265	41.9	747	10 638	16 856	17 402	26 642	5 916	9 753
Orrock township, Sherburne County	1 474	47.0	375	35 667	40 069	36 887	40 600	16 795	25 705
Orton township, Wadena County	217	47.9	1 232	8 430	16 062	11 584	20 704	3 603	7 372

TIPSII [UPF] GPH527 CENSUS90 72583600 06/18/92 1:41 PM MACHINE: C DATA:CENSUS90S*PH5TIPSDA27. 06/16/92 17:23:34 TAPE: NONE FRAME: 626
TSF:CENSUS90*92. 06/18/92 10:41:18 UTF:CENSUS90*93. 06/18/92 10:41:18 META:CENSUS90S*PH5TABLES27. 06/18/92 11:26:48

Table 20. **Percent in Sample, Standard Error, and Confidence Bounds for Population Characteristics: 1990**—Con.

[For definitions of terms and meanings of symbols, see text]

State County Place and [In Selected States] County Subdivision	Persons		Per capita income in 1989 (dollars)—Standard error	Median income in 1989 (dollars)					
				Household		Family		Nonfamily household	
				90-percent confidence bounds		90-percent confidence bounds		90-percent confidence bounds	
	100-percent count	Percent in sample		Lower	Upper	Lower	Upper	Lower	Upper
PLACE AND COUNTY SUBDIVISION—Con.									
Ortonville city	2 205	48.9	303	18 177	20 833	24 362	26 946	6 871	8 338
Big Stone County	2 205	48.9	303	18 177	20 833	24 362	26 946	6 871	8 338
Lac qui Parle County	–	–	–	–	–	–	–	–	–
Ortonville township, Big Stone County	2 326	49.4	289	19 012	21 177	24 697	27 214	6 915	8 416
Orwell township, Otter Tail County	164	42.7	2 565	25 468	32 032	26 525	41 398	792	24 605
Osage township, Becker County	626	46.0	417	18 750	21 850	20 959	24 877	7 323	12 975
Osakis city	1 256	42.4	269	14 768	17 203	20 232	23 600	7 457	9 792
Douglas County	1 198	42.4	273	14 800	17 282	20 384	23 649	7 486	9 895
Todd County	58	41.4	1 473	11 322	19 711	12 390	35 330	2 789	11 106
Osakis township, Douglas County	574	50.3	368	20 421	26 221	21 602	27 907	8 640	17 046
Osborne township, Pipestone County	394	44.4	667	19 929	26 656	19 721	27 113	–	22 500
Oscar township, Otter Tail County	213	54.9	769	19 296	30 563	25 187	33 209	3 594	11 625
Osceola township, Renville County	230	50.9	806	21 242	30 327	25 848	33 161	10 275	19 634
Oshawa township, Nicollet County	471	47.6	763	35 472	42 720	38 741	44 701	18 645	30 782
Oshkosh township, Yellow Medicine County	249	52.2	1 324	23 426	31 614	27 597	34 422	9 218	17 771
Oslo city, Marshall County	362	52.8	709	16 429	25 678	21 996	30 515	8 901	13 746
Osseo city, Hennepin County	2 704	43.6	302	30 212	32 942	36 237	39 718	18 203	21 867
Ostrander city, Fillmore County	276	40.9	734	11 442	18 967	17 930	35 820	7 670	11 519
Oteneagen township, Itasca County	218	41.7	661	20 127	29 789	21 248	31 881	5 215	18 311
Otisco township, Waseca County	623	49.8	457	29 324	35 617	34 295	38 721	10 508	18 604
Otrey township, Big Stone County	119	51.3	602	19 915	32 712	25 059	34 853	10 175	29 825
Otsego township, Wright County	5 219	16.7	388	36 577	40 922	37 520	41 687	22 390	32 213
Ottawa township, Le Sueur County	323	49.8	733	26 751	34 332	31 416	37 688	7 295	17 098
Ottertail city, Otter Tail County	313	50.8	592	16 944	22 919	19 690	28 837	5 003	9 989
Otter Tail township, Otter Tail County	363	43.8	1 106	17 690	24 321	18 868	26 107	6 477	12 321
Ottertail city, Otter Tail County	313	50.8	592	16 944	22 919	19 690	28 837	5 003	9 989
Otter Tail Peninsula township, Cass County	40	47.5	1 224	12 647	23 912	10 927	23 815	11 680	36 240
Otto township, Otter Tail County	456	43.0	536	15 967	23 046	20 619	27 302	6 264	13 609
Owatonna city, Steele County	19 386	18.4	255	29 870	31 852	36 598	39 126	15 329	17 955
Owatonna township, Steele County	991	49.4	472	34 458	38 946	36 290	41 308	13 029	25 788
Owens township, St. Louis County	322	48.8	508	21 461	27 781	24 815	30 741	8 109	19 593
Oxford township, Isanti County	638	47.5	602	31 594	35 628	33 556	36 761	19 068	25 746
Paddock township, Otter Tail County	368	35.9	894	18 357	23 995	19 559	25 228	2 631	7 764
Page township, Mille Lacs County	440	41.4	728	21 392	24 822	24 182	28 657	6 095	15 021
Palisade city, Aitkin County	144	48.6	735	12 891	21 919	17 633	24 867	5 620	10 408
Palmer township, Sherburne County	1 717	47.6	354	33 393	36 870	36 864	40 964	11 052	18 185
Palmville township, Roseau County	53	47.2	1 493	7 415	33 538	30 732	39 420	1 001	7 500
Palmyra township, Renville County	278	49.3	834	22 851	31 116	24 861	33 657	15 082	22 335
Park township, Pine County	32	43.8	799	7 133	19 615	8 529	25 510	–	10 000
Parke township, Clay County	468	40.8	952	21 788	32 453	23 886	34 402	7 279	17 166
Parker township, Marshall County	56	51.8	474	27 750	36 999	27 750	36 999	–	–
Parker township, Morrison County	453	42.8	926	21 762	29 665	25 565	32 277	10 205	22 021
Parkers Prairie city, Otter Tail County	956	39.9	442	12 381	17 443	19 117	23 971	5 753	7 476
Parkers Prairie township, Otter Tail County	273	41.4	959	20 019	23 443	18 920	23 296	20 665	41 835
Park Rapids city, Hubbard County	2 863	22.2	404	12 311	15 726	20 464	24 536	6 618	8 343
Parnell township, Polk County	64	39.1	1 250	20 139	29 769	20 759	30 602	–	20 000
Parnell township, Traverse County	78	51.3	911	26 645	34 638	27 565	38 685	5 216	9 784
Partridge township, Pine County	485	51.3	442	18 588	24 954	19 706	27 131	3 710	14 797
Paxton township, Redwood County	527	45.7	950	19 152	26 298	21 827	29 194	6 023	10 795
Payne township, St. Louis County	36	55.6	4 501	6 418	17 207	9 000	103 309	–	5 000
Paynesville city, Stearns County	2 275	26.2	471	21 197	26 302	28 944	33 959	11 315	14 979
Paynesville township, Stearns County	1 307	47.9	573	26 721	30 629	28 583	34 094	12 588	21 465
Peace township, Kanabec County	609	46.6	409	17 463	22 556	19 349	24 255	10 774	16 394
Pease city, Mille Lacs County	178	41.0	816	17 170	24 228	21 318	35 391	4 647	18 118
Pelan township, Kittson County	72	45.8	1 286	15 202	23 064	15 850	52 111	5 236	23 128
Pelican township, Crow Wing County	245	45.3	850	23 929	30 863	30 090	35 710	8 411	18 206
Pelican township, Otter Tail County	685	48.0	666	23 389	29 610	23 495	31 120	11 802	28 344
Pelican Lake township, Grant County	400	42.8	670	21 690	30 817	26 233	37 785	9 973	16 259
Pelican Rapids city, Otter Tail County	1 886	46.0	303	16 768	19 976	23 252	26 133	7 749	10 177
Pemberton city, Blue Earth County	228	50.0	531	19 887	26 120	19 686	26 486	5 812	27 060
Pembina township, Mahnomen County	517	47.0	507	19 972	27 179	23 780	29 670	6 599	14 084
Penn township, McLeod County	390	50.3	621	24 915	36 619	30 568	37 216	15 613	21 887
Pennock city, Kandiyohi County	476	50.0	448	24 966	29 155	26 226	30 597	7 610	19 517
Pepin township, Wabasha County	369	45.5	674	22 793	26 777	25 944	31 715	6 295	12 179
Pepperton township, Stevens County	156	51.3	635	22 686	30 439	24 073	31 854	12 175	31 901
Pequaywan township, St. Louis County	83	51.8	985	28 118	36 985	26 634	35 610	35 811	53 784
Pequot Lakes city, Crow Wing County	843	42.5	474	11 887	15 366	17 967	24 155	7 216	9 548
Perch Lake township, Carlton County	833	43.8	859	19 125	24 026	21 815	32 740	11 545	16 455
Percy township, Kittson County	67	52.2	1 231	30 550	38 625	31 877	42 807	9 980	47 506
Perham city, Otter Tail County	2 075	45.6	335	16 497	18 831	25 178	27 718	7 997	9 970
Perham township, Otter Tail County	774	44.3	546	21 599	26 345	23 728	28 911	12 060	17 394
Perley city, Norman County	132	47.0	1 154	15 990	27 517	22 129	30 371	2 724	15 915
Perry township, Lac qui Parle County	142	46.5	797	19 789	29 029	21 405	29 911	11 358	28 642
Perry Lake township, Crow Wing County	201	43.3	779	13 962	25 096	16 232	35 423	7 041	17 337
Petersburg township, Jackson County	288	45.8	683	20 831	27 838	23 870	31 404	15 066	20 790
Peterson city, Fillmore County	259	45.9	647	14 520	28 098	24 527	32 973	7 062	11 078
Pickerel Lake township, Freeborn County	715	47.3	583	27 998	35 138	34 164	40 338	11 785	20 328
Pierz city, Morrison County	1 014	46.7	553	16 153	19 583	20 037	23 508	6 151	9 250
Pierz township, Morrison County	636	46.1	488	27 290	32 921	27 149	32 493	20 966	130 675
Pike township, St. Louis County	528	46.0	541	28 048	31 866	29 118	33 117	4 519	17 477
Pike Bay township, Cass County	1 420	29.2	514	16 279	20 776	16 933	21 844	6 044	15 454
Pike Creek township, Morrison County	937	47.4	499	25 990	30 224	29 396	33 099	5 220	8 367
Pillager city, Cass County	306	51.6	551	15 836	20 473	19 237	26 092	6 871	13 018
Pillsbury township, Swift County	301	44.5	760	20 895	27 192	23 657	33 600	11 998	16 171
Pilot Grove township, Faribault County	187	43.9	2 450	23 070	29 240	24 791	33 751	11 730	22 309
Pilot Mound township, Fillmore County	367	52.0	563	21 841	29 062	27 469	35 519	4 213	20 216
Pine City city, Pine County	2 613	44.5	286	16 254	19 228	24 408	27 273	7 217	8 845
Pine City township, Pine County	950	45.7	618	25 931	33 449	29 326	36 737	12 765	17 103
Pine Island city	2 125	44.2	338	24 985	28 818	33 367	37 122	8 937	11 768
Goodhue County	2 125	44.2	338	24 985	28 818	33 367	37 122	8 937	11 768
Olmsted County	–	–	–	–	–	–	–	–	–
Pine Island township, Goodhue County	673	48.1	625	35 407	42 559	38 826	46 043	12 658	23 176
Pine Lake township, Cass County	138	60.1	2 453	21 941	29 103	26 361	36 487	4 969	11 289
Pine Lake township, Clearwater County	359	39.6	1 190	17 873	27 658	19 977	30 702	6 503	25 063

TIPSII [UPF] GPH527 CENSUS90 72583600 06/18/92 1:41 PM MACHINE: C DATA:CENSUS90S*PH5TIPSDA27. 06/16/92 17:23:34 TAPE: NONE FRAME: 627
TSF:CENSUS90*92. 06/18/92 10:41:18 UTF:CENSUS90*93. 06/18/92 10:41:18 META:CENSUS90S*PH5TABLES27. 06/18/92 11:26:48

Table 20. **Percent in Sample, Standard Error, and Confidence Bounds for Population Characteristics: 1990**—Con.

[For definitions of terms and meanings of symbols, see text]

State County Place and [In Selected States] County Subdivision	Persons		Per capita income in 1989 (dollars)—Standard error	Median income in 1989 (dollars)					
				Household		Family		Nonfamily household	
				90-percent confidence bounds		90-percent confidence bounds		90-percent confidence bounds	
	100-percent count	Percent in sample		Lower	Upper	Lower	Upper	Lower	Upper
PLACE AND COUNTY SUBDIVISION—Con.									
Pine Lake township, Otter Tail County	513	43.1	877	22 095	30 763	28 358	32 239	7 175	18 111
Pine Lake township, Pine County	469	39.2	645	22 620	30 935	26 578	33 778	7 034	12 637
Pine Point township, Becker County	405	48.1	330	9 074	13 461	10 589	14 638	2 712	6 949
Pine River city, Cass County	871	43.4	449	9 854	13 826	19 954	27 014	5 469	6 991
Pine River township, Cass County	838	46.3	309	17 385	21 150	18 089	21 646	9 211	17 560
Pine Springs city, Washington County	436	45.9	1 579	68 170	81 248	66 086	80 249	4 035	104 826
Pipestone city, Pipestone County	4 554	19.1	397	17 137	21 708	27 475	30 511	7 752	10 682
Plainview city, Wabasha County	2 768	26.7	398	30 096	33 505	35 197	38 609	8 859	12 199
Plainview township, Wabasha County	535	45.2	613	27 180	37 449	35 627	44 499	10 929	18 393
Plato city, McLeod County	355	44.8	675	27 948	38 078	34 718	44 130	6 024	13 461
Platte township, Morrison County	369	49.6	1 061	19 766	25 634	23 441	30 423	6 173	9 614
Platte Lake township, Crow Wing County	260	50.8	1 614	21 922	29 194	24 659	33 815	7 991	21 312
Pleasant Grove township, Olmsted County	741	40.6	569	28 279	33 332	32 012	38 708	12 511	19 437
Pleasant Hill township, Winona County	562	50.2	850	23 836	31 414	26 486	33 075	5 763	11 820
Pleasant Lake city, Stearns County	79	43.0	1 430	21 123	43 315	37 912	52 013	3 291	40 032
Pleasant Mound township, Blue Earth County	304	45.4	787	14 864	21 649	17 453	31 344	8 723	14 309
Pleasant Prairie township, Martin County	327	50.5	711	18 951	27 662	23 138	32 597	11 238	17 512
Pleasant Valley township, Mower County	292	51.0	1 125	23 246	29 041	23 282	32 616	3 525	26 475
Pleasant View township, Norman County	136	50.7	752	26 042	33 125	29 444	39 028	9 919	26 263
Pliny township, Aitkin County	117	38.5	885	11 087	23 877	11 630	23 913	6 094	33 559
Plummer city, Red Lake County	277	53.8	521	14 700	18 600	17 824	25 764	5 900	11 900
Plymouth city, Hennepin County	50 889	15.5	280	50 246	52 437	57 988	60 707	30 664	32 727
Pohlitz township, Roseau County	42	31.0	1 528	7 179	37 571	16 484	39 010	5 277	9 723
Pokegama township, Pine County	1 847	41.0	355	23 924	27 316	27 442	29 931	8 703	15 028
Polk Centre township, Pennington County	61	52.5	1 272	25 320	34 680	25 320	34 680	–	–
Polonia township, Roseau County	56	39.3	1 503	15 843	41 105	15 843	41 105	–	–
Pomme de Terre township, Grant County	174	39.1	794	14 786	23 342	15 795	24 864	983	18 772
Pomroy township, Itasca County	31	48.4	869	3 350	12 758	2 301	20 200	1 465	14 268
Pomroy township, Kanabec County	321	49.2	660	16 252	21 560	19 427	23 963	8 151	15 448
Ponemah CDP, Beltrami County	704	48.0	218	10 985	14 407	10 709	14 527	2 427	7 304
Ponto Lake township, Cass County	453	45.7	553	15 091	18 818	17 372	21 708	6 280	10 393
Poplar township, Cass County	201	43.8	701	7 045	23 634	11 846	27 067	1 701	4 371
Poplar Grove township, Roseau County	103	44.7	699	14 313	23 416	14 945	26 305	1 484	21 511
Poplar River township, Red Lake County	192	56.3	1 010	19 780	30 126	22 770	31 236	2 027	10 980
Popple township, Clearwater County	435	41.4	600	18 442	26 558	21 628	32 419	2 558	8 366
Popple Grove township, Mahnomen County	207	49.3	470	21 053	25 394	21 307	27 088	7 941	22 308
Poppleton township, Kittson County	128	53.1	835	17 081	30 158	16 686	31 541	6 768	25 106
Portage township, St. Louis County	170	45.3	1 161	7 316	17 298	16 125	33 042	3 773	6 705
Porter city, Yellow Medicine County	210	45.2	597	14 010	21 674	23 166	28 782	8 436	13 373
Port Hope township, Beltrami County	505	44.6	711	21 227	27 406	25 404	30 531	9 377	18 247
Posen township, Yellow Medicine County	269	51.3	834	19 594	25 829	19 742	26 050	4 121	26 470
Potshot Lake unorg., St. Louis County	77	51.9	889	19 751	34 248	20 714	34 822	18 054	36 391
Powers township, Cass County	603	42.5	474	14 709	19 729	16 386	22 147	4 938	12 670
Prairie Lake township, St. Louis County	55	54.5	2 337	17 403	36 589	17 200	60 136	–	5 000
Prairie View township, Wilkin County	211	51.7	832	18 908	28 277	23 864	37 271	5 926	8 360
Prairieville township, Brown County	378	47.6	574	24 908	34 320	27 344	40 260	10 644	26 695
Preble township, Fillmore County	243	49.4	768	21 503	26 828	21 504	26 410	6 921	49 091
Prescott township, Faribault County	245	51.4	901	27 127	35 999	26 876	35 893	19 433	44 317
Preston city, Fillmore County	1 530	45.8	404	22 877	26 047	30 322	34 398	9 707	12 715
Preston township, Fillmore County	341	48.1	499	16 290	22 919	19 777	28 342	6 603	12 872
Preston Lake township, Renville County	324	45.7	1 124	26 129	34 551	27 974	36 207	14 943	28 371
Princeton city	3 719	29.3	387	22 125	25 460	26 115	29 672	11 163	13 560
Mille Lacs County	3 717	29.3	387	22 125	25 460	26 115	29 672	11 163	13 560
Sherburne County	2	–	–	–	–	–	–	–	–
Princeton township, Mille Lacs County	1 601	44.3	462	29 489	33 202	31 060	35 636	13 033	19 483
Prinsburg city, Kandiyohi County	502	42.6	1 031	22 024	26 935	26 481	30 849	10 039	14 438
Prior township, Big Stone County	201	36.3	603	16 168	22 999	17 460	24 187	9 815	22 590
Prior Lake city, Scott County	11 482	13.0	563	43 745	47 352	46 057	49 990	27 100	36 338
Proctor city, St. Louis County	2 974	16.5	531	22 416	31 392	32 733	40 810	8 371	13 772
Providence township, Lac qui Parle County	214	53.7	797	18 714	27 597	21 649	32 613	4 696	17 152
Pulaski township, Morrison County	295	47.1	757	15 963	24 368	22 928	27 834	4 267	6 347
Quamba city, Kanabec County	124	37.9	605	13 340	25 924	14 475	26 222	5 372	26 929
Queen township, Polk County	197	52.8	1 632	17 064	28 700	19 301	30 500	4 983	10 009
Quincy township, Olmsted County	385	49.6	757	20 695	30 046	25 395	31 915	7 980	17 722
Quiring township, Beltrami County	75	30.7	1 308	10 787	16 388	11 216	16 925	2 284	41 358
Rabbit Lake township, Crow Wing County	189	45.5	946	18 995	36 522	20 060	45 179	5 069	21 124
Racine city, Mower County	288	44.1	1 034	28 396	37 677	32 738	41 429	5 191	14 580
Racine township, Mower County	527	45.4	931	32 345	41 187	37 577	42 840	12 217	19 488
Rail Prairie township, Morrison County	127	39.4	757	19 067	33 294	25 082	33 394	3 683	21 273
Rainy Lake unorg., Koochiching County	4 198	31.2	348	29 674	33 754	32 297	38 194	12 323	20 418
Ramsey city, Anoka County	12 408	13.7	409	44 644	47 538	45 615	48 599	22 487	35 741
Randall city, Morrison County	571	47.5	487	17 797	22 743	22 486	25 884	10 277	12 379
Randolph city, Dakota County	331	42.9	580	29 404	37 035	35 036	41 739	20 216	27 995
Randolph township, Dakota County	448	50.2	903	35 844	42 647	38 483	43 741	5 301	17 942
Ranier city, Koochiching County	199	42.7	1 059	26 277	35 875	32 556	43 069	20 393	27 264
Ransom township, Nobles County	332	41.3	676	20 324	25 411	20 963	26 488	3 545	21 456
Rapidan township, Blue Earth County	1 117	45.6	612	31 933	35 916	33 852	37 809	11 965	25 621
Ravenna township, Dakota County	1 926	47.9	333	47 604	51 351	47 419	51 027	21 964	49 286
Raymond city, Kandiyohi County	668	47.2	512	15 510	23 186	23 779	27 193	5 835	9 441
Raymond township, Stearns County	239	45.2	714	19 878	29 361	26 022	34 030	5 327	8 301
Redby CDP, Beltrami County	787	14.9	496	6 693	11 184	6 083	10 572	5 605	11 898
Red Eye township, Wadena County	378	38.6	560	15 562	20 616	16 387	21 461	5 999	12 122
Red Lake CDP, Beltrami County	1 068	24.1	424	7 735	12 928	7 980	14 030	2 705	6 924
Red Lake Falls city, Red Lake County	1 481	46.3	296	16 886	20 007	24 990	29 877	7 661	10 461
Red Lake Falls township, Red Lake County	235	51.5	564	22 942	28 558	23 511	31 489	9 969	25 010
Redpath township, Traverse County	64	57.8	1 838	19 654	39 269	19 654	39 269	–	–
Red Rock township, Mower County	754	49.1	744	24 376	29 999	27 061	31 714	10 982	18 714
Red Wing city, Goodhue County	15 134	18.6	320	26 117	28 747	33 902	36 374	12 432	14 642
Redwood Falls city, Redwood County	4 859	22.7	374	21 897	25 224	26 756	31 607	10 634	15 474
Redwood Falls township, Redwood County	277	47.7	860	18 174	24 421	20 247	28 943	3 066	12 459
Regal city, Kandiyohi County	51	37.3	955	20 153	26 412	22 886	32 114	6 458	21 434
Reine township, Roseau County	92	53.3	1 053	20 121	32 098	20 960	36 162	2 341	20 745
Reiner township, Pennington County	110	40.0	1 073	14 928	25 679	15 151	26 724	5 138	22 361
Reis township, Polk County	79	49.4	1 715	16 420	25 494	16 127	26 620	6 333	26 559
Remer city, Cass County	342	38.6	607	10 349	15 336	12 482	26 058	5 827	9 909

TIPSII [UPF] GPH527 CENSUS90 72583600 06/18/92 1:41 PM MACHINE: C DATA:CENSUS90S*PH5TIPSDA27. 06/16/92 17:23:34 TAPE: NONE FRAME: 628
TSF:CENSUS90*92. 06/18/92 10:41:18 UTF:CENSUS90*93. 06/18/92 10:41:18 META:CENSUS90S*PH5TABLES27. 06/18/92 11:26:48

Table 20. **Percent in Sample, Standard Error, and Confidence Bounds for Population Characteristics: 1990**—Con.

[For definitions of terms and meanings of symbols, see text]

State County Place and [In Selected States] County Subdivision	Persons		Per capita income in 1989 (dollars)—Standard error	Median income in 1989 (dollars)					
				Household		Family		Nonfamily household	
				90-percent confidence bounds		90-percent confidence bounds		90-percent confidence bounds	
	100-percent count	Percent in sample		Lower	Upper	Lower	Upper	Lower	Upper
PLACE AND COUNTY SUBDIVISION—Con.									
Remer township, Cass County	156	39.1	768	16 794	22 141	15 292	28 604	13 611	45 279
Rendsville township, Stevens County	199	42.7	723	17 837	27 894	17 806	29 072	11 255	24 995
Reno township, Pope County	322	50.9	383	20 645	25 616	22 562	26 368	6 285	15 876
Renville city, Renville County	1 315	46.5	453	20 747	24 207	27 044	30 597	7 808	11 089
Revere city, Redwood County	117	44.4	629	12 119	23 534	16 395	25 669	5 968	11 815
Reynolds township, Todd County	660	47.6	499	24 088	28 211	26 366	30 258	4 082	11 836
Rheiderland township, Chippewa County	316	51.6	1 550	22 565	27 023	23 915	29 381	6 499	20 587
Rhinehart township, Polk County	132	50.8	823	19 744	33 828	25 198	34 127	15 713	46 311
Rice city, Benton County	610	47.7	520	28 106	32 519	30 035	35 962	11 601	30 065
Rice township, Clearwater County	110	40.9	1 647	15 316	26 553	15 316	26 553	–	–
Rice Lake township, St. Louis County	3 883	15.9	419	27 498	31 317	29 720	33 713	8 655	19 677
Riceland township, Freeborn County	495	48.9	619	26 779	31 819	29 554	36 446	16 723	21 626
Rice River township, Aitkin County	130	37.7	922	10 021	19 348	12 026	21 623	1 975	9 210
Riceville township, Becker County	103	47.6	1 499	15 123	36 127	17 020	56 376	2 021	18 990
Richardson township, Morrison County	412	48.3	971	20 055	24 115	22 879	27 121	6 497	9 874
Richardville township, Kittson County	126	46.0	1 702	25 163	29 441	21 876	29 999	9 437	29 721
Richfield city, Hennepin County	35 710	15.2	200	31 506	33 351	38 987	40 838	20 012	21 531
Richland township, Rice County	461	45.3	768	24 940	31 792	26 685	35 797	9 934	27 529
Richmond city, Stearns County	965	43.0	353	20 528	25 047	25 879	30 835	6 618	9 150
Richmond township, Winona County	731	50.8	504	31 981	37 198	36 165	42 913	8 446	17 646
Rich Valley township, McLeod County	701	48.6	441	27 880	34 496	31 695	36 213	10 247	19 506
Richville city, Otter Tail County	121	50.4	1 045	9 812	18 211	14 269	25 313	3 008	12 613
Richwood township, Becker County	594	48.5	496	26 442	30 926	30 009	34 237	11 566	18 621
Ridgely township, Nicollet County	139	42.4	715	22 102	31 239	27 569	33 578	13 633	21 367
Ripley township, Dodge County	200	45.5	768	25 682	30 398	27 503	34 987	16 156	27 563
Ripley township, Morrison County	607	46.8	397	25 009	29 493	26 382	30 941	15 234	25 666
River township, Red Lake County	71	46.5	2 157	17 096	21 801	17 844	22 242	9 043	103 185
Riverdale township, Watonwan County	380	48.7	888	26 291	31 521	28 191	33 176	15 318	24 682
River Falls township, Pennington County	225	44.4	1 902	23 589	36 365	24 355	37 246	12 703	27 297
Riverside township, Lac qui Parle County	370	48.9	867	19 476	24 325	27 693	37 846	5 193	7 392
Riverton township, Clay County	401	49.4	631	30 212	36 626	31 725	37 420	17 071	35 037
Riverton city, Crow Wing County	122	45.1	833	23 247	33 603	23 984	35 313	12 014	32 986
Robbinsdale city, Hennepin County	14 396	13.9	334	31 474	34 744	38 523	42 305	16 273	19 308
Roberts township, Wilkin County	104	53.8	981	22 402	33 431	25 721	34 519	11 277	28 723
Rochester city, Olmsted County	70 745	14.2	207	34 182	35 553	42 558	44 549	19 254	20 840
Rochester township, Olmsted County	3 226	16.1	1 691	56 296	68 641	60 087	73 552	21 081	38 592
Rock township, Pipestone County	207	50.7	1 565	13 113	19 718	13 496	26 260	3 015	16 986
Rock Creek city, Pine County	1 040	46.5	380	22 890	27 450	25 009	30 569	9 061	15 240
Rock Dell township, Olmsted County	643	49.3	613	30 232	36 926	33 099	45 128	10 368	25 233
Rockford city	2 665	20.6	560	29 646	32 281	30 788	34 654	16 801	22 122
Hennepin County	440	45.0	546	30 433	32 577	34 333	41 334	21 165	30 509
Wright County	2 225	15.7	756	28 131	32 761	29 991	34 351	15 957	22 096
Rockford township, Wright County	3 380	16.4	776	42 854	48 665	44 436	49 566	12 633	31 094
Rock Lake township, Lyon County	324	55.9	509	24 014	30 767	25 708	31 646	8 765	21 671
Rocksbury township, Pennington County	1 128	45.7	523	30 814	35 822	35 049	38 363	12 542	18 560
Rockville city, Stearns County	579	42.7	536	25 323	30 121	29 006	35 122	11 863	21 127
Rockville township, Stearns County	1 390	48.8	437	35 834	38 441	36 781	40 274	12 243	22 325
Rockwell township, Norman County	105	49.5	1 098	17 666	24 338	18 381	26 477	5 581	14 476
Rockwood township, Hubbard County	365	50.4	596	25 595	30 180	26 333	30 002	5 082	9 648
Rockwood township, Wadena County	375	45.3	583	18 167	23 583	18 993	26 229	5 597	12 118
Rogers township, Cass County	33	21.2	1 296	6 308	22 340	6 308	22 340	–	–
Rogers city, Hennepin County	698	45.4	603	34 195	42 839	42 760	50 755	14 609	22 952
Rolling Forks township, Pope County	179	46.9	749	15 859	24 498	16 852	26 017	1 491	12 003
Rolling Green township, Martin County	314	50.0	801	23 249	27 001	24 833	31 209	13 321	19 465
Rollingstone city, Winona County	697	47.3	709	27 734	34 693	31 984	37 090	10 844	20 203
Rollingstone township, Winona County	1 217	50.4	397	28 784	34 324	32 591	36 901	14 230	18 366
Rollis township, Marshall County	131	53.4	926	12 979	21 662	14 494	26 676	2 915	13 128
Rome township, Faribault County	208	52.4	439	28 504	32 396	28 747	32 379	17 101	34 566
Ronneby city, Benton County	58	46.6	1 295	14 104	23 097	16 476	29 036	2 686	16 157
Roome township, Polk County	191	51.8	881	28 538	36 148	27 925	39 575	20 952	35 536
Roosevelt township, Beltrami County	180	31.7	930	8 466	23 742	13 513	25 158	2 154	8 345
Roosevelt township, Crow Wing County	342	38.0	899	16 863	23 320	21 008	30 403	7 471	12 532
Roosevelt city	180	51.7	833	29 506	40 123	33 756	42 481	3 013	11 154
Lake of the Woods County	10	10.0	–	–	5 000	–	–	–	5 000
Roseau County	170	54.1	806	32 879	40 682	33 757	42 479	3 559	11 794
Roscoe township, Goodhue County	662	48.5	795	32 587	38 737	34 174	41 381	16 050	32 614
Roscoe city, Stearns County	141	42.6	690	17 257	24 097	23 109	33 494	9 593	15 141
Roseau city, Roseau County	2 396	45.6	275	22 127	24 784	27 869	31 223	10 017	13 106
Rosebud township, Polk County	331	46.2	724	17 108	22 779	17 931	27 416	8 900	17 447
Rose Creek city, Mower County	363	45.7	675	17 426	25 712	25 653	32 933	7 848	12 230
Rosedale township, Mahnomen County	162	46.9	798	14 154	25 462	14 558	26 547	–	10 000
Rose Dell township, Rock County	241	46.5	682	23 198	34 151	24 618	34 826	1 369	24 316
Rose Hill township, Cottonwood County	211	51.2	1 203	25 079	30 795	25 927	32 575	10 729	14 428
Roseland township, Kandiyohi County	485	45.8	457	24 728	29 516	25 810	31 219	9 900	35 065
Rosemount city, Dakota County	8 622	12.4	511	40 191	43 888	42 010	45 690	20 751	32 907
Rosendale township, Watonwan County	343	47.2	1 554	26 021	31 721	26 275	35 880	4 276	31 437
Roseville township, Grant County	162	47.5	1 146	23 806	28 722	25 535	29 911	11 490	25 265
Roseville township, Kandiyohi County	485	44.3	508	20 278	27 083	23 782	30 074	9 193	16 926
Roseville city, Ramsey County	33 485	14.1	312	36 609	39 325	45 907	48 499	21 528	24 425
Rosewood township, Chippewa County	351	49.9	399	21 837	29 088	22 489	29 303	12 726	22 047
Rosing township, Morrison County	105	34.3	972	6 412	15 600	10 808	19 229	725	4 276
Ross township, Roseau County	342	45.9	539	25 578	32 595	27 409	35 657	8 530	20 512
Ross Lake township, Crow Wing County	116	54.3	1 726	10 163	19 293	10 423	20 276	5 868	14 257
Rost township, Jackson County	271	45.0	1 267	24 743	30 478	24 225	31 436	3 810	28 691
Rothsay city	443	45.1	642	14 516	17 933	18 870	24 894	6 475	9 139
Otter Tail County	190	48.9	939	15 297	19 661	19 041	27 306	5 817	8 622
Wilkin County	253	42.3	867	9 880	18 750	14 899	24 101	6 450	13 889
Round Grove township, McLeod County	349	49.3	731	23 572	28 839	25 503	29 933	3 857	13 643
Round Lake township, Becker County	116	39.7	1 753	7 009	22 723	20 999	24 251	1 717	4 950
Round Lake township, Jackson County	204	51.5	2 953	22 656	36 875	24 287	50 628	3 549	30 564
Round Lake city, Nobles County	463	48.6	601	17 090	21 658	23 690	29 793	7 767	11 524
Round Prairie township, Todd County	579	45.8	521	17 589	25 911	19 259	27 074	7 099	16 164
Royal township, Lincoln County	271	47.2	895	14 954	20 493	15 678	23 220	3 047	18 419
Royalton city, Morrison County	802	48.5	369	15 048	20 298	19 765	25 188	6 977	10 983

TIPSII [UPF] GPH527 CENSUS90 72583600 06/18/92 1:41 PM MACHINE: C DATA:CENSUS90S*PH5TIPSDA27. 06/16/92 17:23:34 TAPE: NONE FRAME: 629
TSF:CENSUS90*92. 06/18/92 10:41:18 UTF:CENSUS90*93. 06/18/92 10:41:18 META:CENSUS90S*PH5TABLES27. 06/18/92 11:26:48

Table 20. **Percent in Sample, Standard Error, and Confidence Bounds for Population Characteristics: 1990**—Con.

[For definitions of terms and meanings of symbols, see text]

State County Place and [In Selected States] County Subdivision	Persons		Per capita income in 1989 (dollars)—Standard error	Median income in 1989 (dollars)					
				Household		Family		Nonfamily household	
				90-percent confidence bounds		90-percent confidence bounds		90-percent confidence bounds	
	100-percent count	Percent in sample		Lower	Upper	Lower	Upper	Lower	Upper
PLACE AND COUNTY SUBDIVISION—Con.									
Royalton township, Pine County	773	44.4	443	25 095	28 581	25 418	30 181	11 810	25 259
Runeberg township, Becker County	372	42.2	630	13 233	18 974	17 211	24 183	2 113	4 652
Rush City city, Chisago County	1 497	43.6	399	18 543	21 968	23 548	27 294	9 340	12 306
Rushford city, Fillmore County	1 485	48.8	343	19 326	21 692	25 045	28 701	7 453	10 202
Rushford Village city, Fillmore County	705	43.7	441	25 012	30 606	26 257	34 988	13 952	20 839
Rush Lake township, Otter Tail County	777	44.7	508	21 507	25 789	23 512	28 117	9 446	16 354
Rushmore city, Nobles County	381	44.4	514	18 489	21 650	18 918	23 198	7 728	20 430
Rushseba township, Chisago County	715	46.3	647	26 720	31 784	27 212	34 038	11 933	28 067
Russell city, Lyon County	394	47.5	489	18 108	23 269	23 268	29 617	6 712	11 389
Russia township, Polk County	49	57.1	1 257	18 991	44 840	18 991	44 840	–	–
Ruthton city, Pipestone County	328	46.0	615	11 383	15 365	16 691	19 863	5 152	8 968
Rutland township, Martin County	448	48.9	839	26 253	31 142	27 356	32 007	19 827	26 423
Rutledge city, Pine County	152	23.0	1 125	7 891	31 003	19 168	38 749	5 317	8 825
Sabin city, Clay County	495	38.8	640	27 765	33 813	28 871	35 278	7 864	14 644
Sacred Heart city, Renville County	603	45.6	470	18 830	22 587	24 694	28 556	9 237	13 446
Sacred Heart township, Renville County	321	44.2	644	20 924	26 576	22 546	28 472	11 428	21 072
Sago township, Itasca County	158	43.7	1 172	13 770	26 952	14 266	40 114	5 615	25 419
St. Anthony city	7 727	15.9	647	30 886	35 976	42 968	48 508	19 354	23 272
Hennepin County	5 278	16.2	805	37 103	44 097	45 759	51 740	18 587	23 925
Ramsey County	2 449	15.3	983	23 763	26 918	27 911	42 574	18 271	24 486
St. Anthony city, Stearns County	81	60.5	1 747	20 382	33 662	20 348	32 533	5 673	121 267
St. Augusta township, Stearns County	2 657	44.9	279	35 549	38 854	38 223	41 566	12 269	18 610
St. Bonifacius city, Hennepin County	1 180	49.2	382	35 440	37 417	36 741	42 571	11 609	24 592
St. Charles city, Winona County	2 642	46.6	286	25 202	28 763	31 673	34 904	11 405	15 014
St. Charles township, Winona County	520	49.8	585	25 931	30 246	26 676	31 648	12 803	30 190
St. Clair city, Blue Earth County	633	50.9	504	27 620	31 231	29 391	33 380	6 141	10 775
St. Cloud city	48 812	14.2	192	23 221	24 787	30 967	33 004	14 937	16 266
Benton County	5 950	14.6	400	20 198	22 422	24 802	28 440	12 638	17 347
Sherburne County	5 246	16.5	485	23 873	29 104	33 784	41 053	13 123	16 867
Stearns County	37 616	13.8	231	23 555	25 353	31 317	33 839	15 097	16 521
St. Cloud township, Stearns County	7 549	18.7	550	41 238	44 860	42 864	47 003	21 835	29 526
St. Francis city, Anoka County	2 538	45.5	254	31 208	34 596	31 109	35 167	21 940	30 165
St. George township, Benton County	856	44.2	607	28 185	33 945	31 162	36 299	9 200	22 864
St. Hilaire city, Pennington County	298	52.0	542	17 064	23 261	20 336	25 457	8 451	18 374
St. James city, Watonwan County	4 364	18.6	394	20 806	24 033	26 162	31 045	10 444	13 024
St. James township, Watonwan County	320	50.0	1 192	21 513	30 347	26 670	32 499	17 567	20 756
St. Johns township, Kandiyohi County	439	47.8	888	23 348	29 041	25 154	31 547	5 950	11 095
St. Joseph township, Kittson County	59	50.8	939	25 279	32 221	26 018	40 232	–	10 000
St. Joseph city, Stearns County	3 294	13.5	479	22 178	32 302	30 535	36 315	11 715	16 733
St. Joseph township, Stearns County	2 567	18.4	463	29 750	35 186	31 243	38 912	14 937	23 037
St. Lawrence township, Scott County	418	48.3	1 045	37 354	50 917	42 957	52 646	16 678	36 381
St. Leo city, Yellow Medicine County	111	50.5	1 034	9 511	17 474	11 996	31 129	4 484	10 726
St. Louis Park city, Hennepin County	43 787	15.2	260	33 853	35 613	42 084	44 216	24 135	25 816
St. Martin city, Stearns County	274	44.5	728	10 404	16 603	15 013	26 224	7 034	11 077
St. Martin township, Stearns County	525	48.0	845	28 720	36 805	30 100	38 486	7 552	25 890
St. Mary township, Waseca County	482	51.9	508	24 918	32 406	26 894	33 647	8 286	23 660
St. Marys Point city, Washington County	339	42.5	1 397	45 714	60 183	50 339	61 999	29 774	51 680
St. Mathias township, Crow Wing County	441	44.4	452	17 687	26 028	19 041	27 054	5 191	13 269
St. Michael city, Wright County	2 506	47.4	344	36 335	38 743	39 109	41 596	14 847	21 418
St. Olaf township, Otter Tail County	361	45.7	663	23 145	26 986	24 787	32 651	5 305	8 480
St. Paul city, Ramsey County	272 235	13.9	91	26 171	26 826	33 304	34 331	17 891	18 695
St. Paul Park city, Washington County	4 965	14.7	524	35 342	39 143	37 393	41 047	17 930	23 841
St. Peter city, Nicollet County	9 421	17.3	297	24 843	27 955	34 013	38 165	11 401	15 482
St. Rosa city, Stearns County	75	41.3	2 165	17 402	35 964	20 267	37 322	16 221	47 557
St. Stephen city, Stearns County	607	49.3	381	30 010	34 098	33 152	38 098	10 084	14 664
St. Vincent city, Kittson County	116	46.6	1 550	15 525	44 650	23 742	50 823	5 978	30 858
St. Vincent township, Kittson County	118	48.3	1 599	26 297	43 703	29 654	60 452	15 481	40 193
St. Wendel township, Stearns County	1 995	46.2	388	36 291	40 368	39 146	42 466	11 533	16 576
Salem township, Cass County	106	39.6	877	8 226	23 982	9 010	24 398	–	10 000
Salem township, Olmsted County	1 056	47.3	699	33 844	41 317	37 814	45 201	10 085	18 736
Salo township, Aitkin County	101	49.5	817	7 857	20 461	10 065	24 870	5 752	20 598
Sanborn city, Redwood County	459	51.4	401	17 010	21 431	20 171	24 844	8 569	15 722
Sand Creek township, Scott County	1 511	43.9	512	39 821	45 453	42 878	48 298	18 967	24 961
Sanders township, Pennington County	300	50.3	427	27 247	31 618	28 997	32 135	11 429	27 381
Sand Lake township, Itasca County	123	40.7	789	12 774	27 877	14 044	29 927	5 651	32 630
Sand Lake unorg., St. Louis County	1 192	39.8	631	34 148	38 662	37 434	39 782	6 764	11 683
Sandnes township, Yellow Medicine County	216	45.8	856	25 141	34 363	26 546	38 261	5 014	17 460
Sandstone city, Pine County	2 057	23.0	512	16 386	23 147	17 792	29 359	6 711	10 137
Sandstone township, Pine County	582	39.0	603	21 852	28 731	26 066	33 385	7 926	16 339
Sandsville township, Polk County	69	49.3	1 734	14 403	31 996	18 382	45 197	801	14 400
Sandy township, St. Louis County	425	48.0	465	23 975	32 430	28 816	35 395	13 764	21 863
Sanford township, Grant County	169	46.7	1 691	12 273	25 455	26 603	47 029	5 800	9 735
San Francisco township, Carver County	773	42.2	703	40 644	46 479	40 909	46 983	30 834	44 165
Santiago township, Sherburne County	789	43.1	627	30 075	35 587	31 310	37 252	11 898	24 237
Saratoga township, Winona County	536	51.1	579	20 874	27 784	23 201	31 899	6 474	12 426
Sargeant city, Mower County	78	41.0	1 884	14 764	26 070	25 304	44 544	7 009	15 887
Sargeant township, Mower County	271	42.1	858	27 204	33 855	30 379	37 071	11 263	19 974
Sartell city	5 393	22.6	496	29 470	33 239	34 824	39 062	12 930	16 083
Benton County	1 844	18.9	567	17 484	24 365	26 608	32 792	10 303	13 516
Stearns County	3 549	24.6	635	35 413	40 836	39 592	46 138	19 714	27 349
Sauk Centre city, Stearns County	3 581	20.1	408	20 821	23 999	24 979	28 092	10 122	12 771
Sauk Centre township, Stearns County	1 111	45.8	412	24 915	29 710	27 437	31 645	10 497	14 588
Sauk Rapids city, Benton County	7 825	18.2	313	26 546	29 662	31 674	35 606	12 009	19 679
Sauk Rapids township, Benton County	850	48.5	539	37 982	42 486	38 241	43 078	9 436	41 853
Savage city, Scott County	9 906	12.8	412	42 579	47 587	45 756	49 029	23 553	35 765
Savannah township, Becker County	150	38.7	839	21 000	27 222	22 154	30 207	5 878	33 500
Scambler township, Otter Tail County	440	50.2	939	20 496	26 236	22 160	27 324	8 513	14 402
Scandia township, Polk County	86	46.5	2 684	17 716	29 784	20 633	36 867	5 452	17 082
Scandia Valley township, Morrison County	822	47.9	547	21 394	24 243	23 720	27 559	10 573	12 127
Scanlon city, Carlton County	878	47.8	504	25 096	28 831	29 163	32 466	11 611	20 284
Schoolcraft township, Hubbard County	75	42.7	840	8 647	25 953	8 165	26 209	–	25 000

TIPSII [UPF] GPH527 CENSUS90 72583600 06/18/92 1:41 PM MACHINE: C DATA:CENSUS90S*PH5TIPSDA27. 06/16/92 17:23:34 TAPE: NONE FRAME: 630
TSF:CENSUS90*92. 06/18/92 10:41:18 UTF:CENSUS90*93. 06/18/92 10:41:18 META:CENSUS90S*PH5TABLES27. 06/18/92 11:26:48

Table 20. **Percent in Sample, Standard Error, and Confidence Bounds for Population Characteristics: 1990**—Con.

[For definitions of terms and meanings of symbols, see text]

State County Place and [In Selected States] County Subdivision	Persons		Per capita income in 1989 (dollars)—Standard error	Median income in 1989 (dollars)					
				Household		Family		Nonfamily household	
				90-percent confidence bounds		90-percent confidence bounds		90-percent confidence bounds	
	100-percent count	Percent in sample		Lower	Upper	Lower	Upper	Lower	Upper
PLACE AND COUNTY SUBDIVISION—Con.									
Schroeder township, Cook County	174	45.4	940	23 287	30 463	24 683	40 538	12 534	27 980
Sciota township, Dakota County	252	41.3	767	28 077	32 294	30 072	33 827	14 629	22 060
Scott township, Stevens County	160	41.9	674	22 918	29 285	23 721	35 535	13 978	28 522
Seaforth city, Redwood County	87	46.0	985	19 112	29 638	21 053	35 197	8 274	26 577
Seavey township, Aitkin County	64	48.4	1 001	18 645	35 070	18 275	37 975	10 568	35 644
Sebeka city, Wadena County	662	42.0	449	10 966	14 550	14 853	23 467	5 693	8 516
Sedan city, Pope County	63	41.3	1 893	17 292	30 104	17 479	31 885	6 205	21 798
Seely township, Faribault County	247	46.2	690	21 999	27 930	23 454	29 356	15 446	27 857
Selma township, Cottonwood County	275	44.0	1 610	10 185	18 333	12 331	28 421	5 072	8 461
Severance township, Sibley County	361	51.8	937	25 070	29 097	27 761	30 531	11 108	17 114
Seward township, Nobles County	275	46.5	905	27 559	32 097	30 299	39 028	7 290	17 231
Shafer city, Chisago County	368	40.2	1 056	21 069	27 343	22 200	28 099	11 198	18 941
Shafer township, Chisago County	727	48.3	413	28 777	34 966	32 718	37 947	17 674	21 055
Shakopee city, Scott County	11 739	16.2	400	36 084	39 370	40 772	43 470	18 041	22 891
Shamrock township, Aitkin County	793	34.6	672	12 876	16 124	14 418	19 535	8 088	13 767
Shaokatan township, Lincoln County	216	43.1	1 155	20 517	26 919	21 921	28 994	13 082	21 084
Sharon township, Le Sueur County	559	48.8	603	28 740	37 318	29 524	39 151	12 910	21 336
Shelburne township, Lyon County	227	48.5	998	24 049	31 766	24 019	40 062	15 850	50 320
Shelby township, Blue Earth County	351	44.7	1 198	19 361	28 632	24 820	29 881	10 893	18 273
Sheldon township, Houston County	276	51.4	587	21 649	26 576	23 410	30 392	5 446	16 572
Shell Lake township, Becker County	299	48.5	539	15 423	19 520	17 963	22 001	5 683	11 763
Shell River township, Wadena County	233	49.4	758	20 204	30 421	22 441	35 959	7 388	25 161
Shell Rock township, Freeborn County	476	45.6	843	20 920	27 652	22 225	29 321	11 920	19 616
Shelly city, Norman County	225	52.9	697	13 634	18 419	16 063	23 006	5 229	12 792
Shelly township, Norman County	148	41.9	1 601	21 130	30 685	23 733	32 089	13 390	24 943
Sherburn city, Martin County	1 105	48.1	318	18 565	22 135	26 577	30 617	10 557	12 558
Sherburn city, Martin County	1 105	48.1	318	18 565	22 135	26 577	30 617	10 557	12 558
Sheridan township, Redwood County	240	56.3	563	20 501	28 997	23 915	34 128	4 398	12 334
Sherman township, Redwood County	261	51.3	598	22 491	29 598	23 664	31 336	15 372	21 898
Shetek township, Murray County	259	51.4	791	24 254	31 414	25 979	37 281	7 689	30 142
Shevlin city, Clearwater County	157	36.9	912	11 758	21 044	15 519	23 963	3 767	15 291
Shevlin township, Clearwater County	404	46.0	487	17 524	22 289	20 181	25 572	3 215	14 508
Shible township, Swift County	159	51.6	710	24 077	30 238	24 678	34 072	13 779	27 055
Shieldsville township, Rice County	969	47.1	516	28 335	34 721	31 667	37 889	9 098	25 724
Shingobee township, Cass County	1 481	36.3	387	21 992	26 303	25 884	30 446	10 168	16 555
Shooks township, Beltrami County	217	48.4	495	17 277	21 949	15 395	23 640	4 655	20 948
Shoreview city, Ramsey County	24 587	14.3	378	47 350	50 277	52 324	55 369	29 206	33 166
Shorewood city, Hennepin County	5 917	16.2	1 065	56 464	63 522	59 792	65 955	27 914	40 131
Shotley township, Beltrami County	57	45.6	1 857	8 297	25 515	8 729	27 488	298	12 351
Shotley Brook unorg., Beltrami County	23	56.5	1 450	11 963	32 203	10 684	35 298	–	22 500
Sibley township, Crow Wing County	697	47.2	467	22 657	30 656	26 393	32 443	6 705	11 288
Sibley township, Sibley County	357	52.9	886	25 264	28 717	26 486	29 679	10 493	17 007
Sigel township, Brown County	478	48.1	851	26 407	29 889	25 211	30 196	27 911	40 018
Silver township, Carlton County	373	50.9	515	20 906	28 358	24 635	29 728	6 581	12 150
Silver Bay city, Lake County	1 894	47.7	306	20 932	23 164	22 231	24 876	13 626	17 155
Silver Brook township, Carlton County	535	45.0	561	26 909	35 021	28 496	37 171	8 353	26 700
Silver Creek township, Lake County	1 097	44.2	576	24 728	28 807	28 766	31 796	10 840	18 484
Silver Creek township, Wright County	1 835	48.4	411	35 629	39 180	37 782	43 636	17 747	22 071
Silver Lake city, McLeod County	764	50.8	450	21 837	26 661	30 697	37 131	7 595	10 352
Silver Lake township, Martin County	488	47.7	551	24 689	34 782	26 319	36 558	18 095	25 060
Silver Leaf township, Becker County	459	50.3	420	20 414	23 679	22 198	27 406	6 255	10 952
Silverton township, Pennington County	196	47.4	894	30 207	34 655	31 733	40 042	3 269	25 865
Sinclair township, Clearwater County	181	29.3	1 412	9 950	31 263	18 130	34 364	3 147	11 993
Sinnott township, Marshall County	62	58.1	1 779	17 032	41 457	20 622	47 503	–	5 000
Sioux Agency township, Yellow Medicine County	277	50.2	965	21 900	27 947	22 675	31 259	16 946	26 663
Sioux Valley township, Jackson County	287	48.8	569	21 214	30 435	21 101	30 568	20 058	52 385
Six Mile Grove township, Swift County	180	36.7	1 221	16 276	28 180	25 979	29 686	2 415	9 103
Skagen township, Roseau County	220	45.9	1 327	13 468	28 830	14 959	32 551	4 611	15 389
Skandia township, Murray County	192	48.4	878	17 450	29 350	22 856	31 519	5 553	8 128
Skane township, Kittson County	74	31.1	1 282	17 488	41 256	15 883	31 176	30 371	54 505
Skelton township, Carlton County	364	46.4	525	26 000	32 461	30 227	35 228	6 030	10 851
Skree township, Clay County	157	40.1	835	25 154	32 754	22 435	34 552	7 080	29 008
Skyline city, Blue Earth County	272	46.7	2 117	39 546	50 850	47 764	54 130	16 419	23 365
Slater township, Cass County	204	42.2	911	16 642	24 902	15 963	26 537	6 130	35 651
Slayton city, Murray County	2 147	48.1	286	19 748	22 392	26 145	29 206	8 267	10 396
Slayton township, Murray County	388	51.0	915	24 174	31 862	28 032	32 290	6 009	21 814
Sleepy Eye city, Brown County	3 694	22.4	434	19 954	23 918	28 098	32 155	9 844	13 647
Sletten township, Polk County	151	46.4	2 643	14 020	24 551	20 562	32 626	10 009	13 318
Smiley township, Pennington County	451	43.0	1 113	27 296	34 439	30 225	35 698	11 547	24 766
Smoky Hollow township, Cass County	51	17.6	1 643	4 659	31 335	15 227	32 273	–	10 000
Sobieski city, Morrison County	199	53.3	598	13 557	21 804	16 142	24 198	6 266	13 219
Sodus township, Lyon County	271	46.9	758	20 699	25 588	21 668	26 903	10 336	13 826
Solem township, Douglas County	242	44.6	1 077	23 378	29 425	24 483	31 809	5 135	80 233
Soler township, Roseau County	100	49.0	1 283	14 545	33 586	14 811	34 507	6 882	22 260
Solway city, Beltrami County	74	36.5	1 016	18 079	45 382	19 104	46 343	–	17 500
Solway township, St. Louis County	1 772	39.8	355	30 167	35 718	33 288	37 664	12 412	23 675
Somerset township, Steele County	853	44.7	645	27 391	31 912	30 346	34 276	7 636	17 311
South Bend township, Blue Earth County	1 515	43.7	439	26 883	30 407	30 091	34 185	16 484	21 368
South Branch township, Watonwan County	316	52.2	845	23 049	27 841	24 544	30 748	5 853	25 290
Southbrook township, Cottonwood County	145	46.2	1 564	23 897	34 118	27 721	36 140	7 994	21 622
South Clearwater unorg., Clearwater County	50	30.0	1 391	14 570	40 143	20 935	40 732	–	5 000
Southeast Aitkin unorg., Aitkin County	–	–	–	–	–	–	–	–	–
Southeast Mahnomen unorg., Mahnomen County	168	45.2	1 033	9 015	16 291	7 959	23 310	2 120	15 232
Southeast Roseau unorg., Roseau County	207	51.7	753	16 983	27 585	22 966	32 440	11 161	16 383
South Fork township, Kanabec County	614	47.4	934	20 640	25 591	22 843	29 917	7 623	12 100
South Harbor township, Mille Lacs County	563	39.3	635	19 179	22 466	20 986	28 162	6 638	15 336
South Haven city, Wright County	193	50.3	424	13 579	20 171	17 488	27 505	9 705	13 139
South Koochiching unorg., Koochiching County	289	42.6	655	12 061	19 079	11 708	18 919	8 569	26 001
South Red River township, Kittson County	14	42.9	1 604	22 657	42 395	22 657	42 395	–	–
Southside township, Wright County	1 241	40.9	715	30 888	35 597	35 124	38 468	13 871	22 581

TIPSII [UPF] GPH527 CENSUS90 72583600 06/18/92 1:41 PM MACHINE: C DATA:CENSUS90S*PH5TIPSDA27. 06/16/92 17:23:34 TAPE: NONE FRAME: 631
TSF:CENSUS90*92. 06/18/92 10:41:18 UTF:CENSUS90*93. 06/18/92 10:41:18 META:CENSUS90S*PH5TABLES27. 06/18/92 11:26:48

Table 20. **Percent in Sample, Standard Error, and Confidence Bounds for Population Characteristics: 1990**—Con.

[For definitions of terms and meanings of symbols, see text]

State County Place and [In Selected States] County Subdivision	Persons		Per capita income in 1989 (dollars)—Standard error	Median income in 1989 (dollars)					
				Household		Family		Nonfamily household	
				90-percent confidence bounds		90-percent confidence bounds		90-percent confidence bounds	
	100-percent count	Percent in sample		Lower	Upper	Lower	Upper	Lower	Upper
PLACE AND COUNTY SUBDIVISION—Con.									
South St. Paul city, Dakota County	20 197	14.9	311	29 699	32 076	36 283	39 256	14 930	18 683
Spalding township, Aitkin County	183	45.9	627	11 431	16 423	12 287	18 298	4 408	9 111
Spang township, Itasca County	229	59.8	504	22 668	32 444	28 085	34 610	7 098	23 607
Sparta township, Chippewa County	866	52.3	483	25 529	30 837	27 801	32 255	10 788	20 554
Spencer township, Aitkin County	479	45.3	566	20 688	25 175	23 061	27 367	6 211	15 236
Spencer Brook township, Isanti County	1 203	50.4	323	32 063	34 946	34 063	37 484	16 808	21 725
Spicer city, Kandiyohi County	1 020	44.4	588	21 969	26 002	26 985	31 944	10 851	15 143
Splithand township, Itasca County	247	48.2	728	20 651	27 396	22 084	30 833	4 704	20 148
Split Rock township, Carlton County	141	46.8	1 351	15 676	23 716	16 640	24 870	10 767	18 849
Spring Brook township, Kittson County	90	43.3	1 519	12 066	31 519	18 937	38 917	5 701	11 882
Spring Creek township, Becker County	135	51.9	2 773	21 761	34 348	21 761	34 348	–	–
Spring Creek township, Norman County	94	56.4	745	18 091	27 546	18 016	29 312	6 301	21 845
Springdale township, Redwood County	243	52.7	935	26 017	43 219	26 859	44 246	17 208	45 292
Springfield city, Brown County	2 173	47.7	290	19 871	21 741	24 990	27 849	10 921	13 269
Springfield township, Cottonwood County	216	43.5	1 117	14 860	27 605	15 333	27 167	3 853	35 573
Spring Grove city, Houston County	1 153	46.5	300	16 923	20 150	23 377	25 426	8 216	11 032
Spring Grove township, Houston County	567	43.7	832	18 231	23 195	18 749	25 229	11 597	14 846
Spring Hill city, Stearns County	77	42.9	801	8 310	16 876	5 296	16 870	9 308	18 314
Spring Hill township, Stearns County	438	44.1	1 089	23 763	33 287	24 471	34 428	10 371	29 443
Spring Lake township, Scott County	2 853	16.0	691	40 064	46 755	41 071	48 993	16 786	42 601
Spring Lake Park city	6 532	15.9	516	38 569	42 090	41 869	45 695	17 707	26 553
Anoka County	6 429	15.9	488	38 498	42 099	41 921	45 762	17 016	25 939
Ramsey County	103	16.5	10 538	28 638	93 144	24 354	81 463	–	300 001
Spring Park city, Hennepin County	1 571	41.2	699	27 152	31 704	32 423	37 460	21 778	26 312
Spring Prairie township, Clay County	311	43.7	849	25 776	36 914	26 970	41 857	1 771	16 615
Springvale township, Isanti County	1 113	47.7	407	31 959	35 772	34 053	38 767	17 869	23 779
Spring Valley city, Fillmore County	2 461	44.4	381	22 131	25 367	26 984	29 338	11 176	14 721
Spring Valley township, Fillmore County	557	50.6	728	26 322	31 740	30 344	33 968	9 371	20 915
Springwater township, Rock County	303	44.9	1 637	19 966	28 622	21 454	28 798	6 091	36 970
Spruce township, Roseau County	573	48.2	547	27 408	35 308	29 993	36 178	20 706	30 735
Spruce Grove township, Becker County	369	44.2	503	20 373	25 425	22 736	28 608	2 901	7 956
Spruce Grove township, Beltrami County	81	27.2	1 466	14 783	29 538	21 840	33 820	–	15 000
Spruce Hill township, Douglas County	392	47.4	449	14 138	20 046	14 342	20 167	3 218	25 260
Spruce Valley township, Marshall County	263	51.3	968	14 482	23 449	18 303	31 018	4 975	7 435
Squaw Lake city, Itasca County	139	41.0	565	9 612	20 508	9 864	21 067	6 242	21 826
Stacy city, Chisago County	1 081	41.2	367	23 966	27 595	25 570	30 711	15 396	22 148
Stafford township, Roseau County	219	46.6	809	24 484	34 048	23 986	33 041	20 558	51 107
Stanchfield township, Isanti County	1 060	46.7	465	28 070	31 860	30 924	34 592	9 655	19 875
Stanford township, Isanti County	1 822	45.2	328	34 080	37 867	35 328	39 801	10 837	19 153
Stanley township, Lyon County	294	49.7	694	31 100	38 900	30 251	39 749	35 067	37 433
Stanton township, Goodhue County	838	48.7	809	36 511	40 634	38 316	43 463	20 124	25 669
Staples city	2 754	38.9	270	12 939	14 902	19 256	23 195	5 962	7 060
Todd County	2 357	39.0	289	12 736	14 648	19 397	23 556	5 972	7 052
Wadena County	397	37.8	717	12 098	28 405	12 404	26 954	1 667	33 334
Staples township, Todd County	842	46.3	570	19 595	24 116	20 745	25 711	10 983	19 818
Star township, Pennington County	185	44.9	1 103	11 981	16 769	12 420	17 390	3 184	13 408
Starbuck city, Pope County	1 143	46.5	356	13 053	14 986	18 248	21 818	6 226	7 961
Stark township, Brown County	423	48.9	448	21 194	27 420	21 337	30 398	15 347	26 807
Star Lake township, Otter Tail County	330	40.6	647	14 237	21 533	20 733	28 352	4 832	11 397
Stately township, Brown County	228	36.8	1 084	22 737	38 572	25 545	40 288	5 471	11 498
Steamboat River township, Hubbard County	78	51.3	1 062	19 453	24 794	19 453	24 794	–	–
Steen city, Rock County	176	48.3	752	21 378	30 012	22 208	31 266	2 652	9 565
Steenerson township, Beltrami County	44	22.7	1 708	13 679	32 028	17 669	33 165	–	20 000
Stephen city, Marshall County	707	50.4	439	21 466	24 564	28 283	34 145	10 241	15 552
Sterling township, Blue Earth County	277	52.3	881	26 624	35 377	31 370	39 235	11 143	17 713
Stevens township, Stevens County	108	50.0	986	27 834	36 497	28 553	38 090	–	27 500
Stewart city, McLeod County	566	45.8	544	18 834	23 235	23 286	31 499	7 976	14 645
Stewartville city, Olmsted County	4 520	23.8	402	30 307	33 007	34 911	40 647	11 988	15 821
Stillwater city, Washington County	13 882	18.5	352	37 240	40 669	43 336	47 268	19 694	22 690
Stillwater township, Washington County	2 066	46.6	580	51 766	59 167	54 049	61 555	20 304	28 785
Stockholm township, Wright County	773	45.8	635	27 303	33 388	31 466	35 445	8 604	14 480
Stockton city, Winona County	529	46.5	405	23 963	29 208	27 765	32 027	8 462	13 891
Stokes township, Itasca County	209	43.5	952	20 246	29 343	19 602	30 398	7 233	66 365
Stokes township, Roseau County	224	39.7	862	19 437	31 813	21 541	33 778	9 968	28 788
Stoneham township, Chippewa County	287	54.4	551	24 038	32 887	26 366	35 515	4 551	22 949
Stoney Brook township, St. Louis County	223	40.8	794	24 933	32 618	26 281	34 618	8 570	24 268
Stony Brook township, Grant County	151	50.3	826	25 838	32 491	26 167	32 748	15 482	39 277
Stony River township, Lake County	219	48.4	994	20 415	24 863	21 484	29 571	14 026	23 799
Stony Run township, Yellow Medicine County	562	46.4	688	22 187	28 127	24 929	34 113	12 540	19 325
Storden city, Cottonwood County	283	47.7	901	18 915	22 006	20 843	25 175	6 877	14 974
Storden township, Cottonwood County	254	50.8	625	20 656	25 463	20 306	28 138	8 472	23 053
Stowe Prairie township, Todd County	540	42.0	384	16 980	22 051	18 114	23 082	7 865	18 963
Straight River township, Hubbard County	481	49.9	663	21 359	28 119	22 579	29 468	12 317	22 867
Strand township, Norman County	148	51.4	1 036	17 226	27 829	22 414	29 569	3 296	11 402
Strandquist city, Marshall County	98	43.9	666	7 351	12 673	9 749	14 122	3 584	8 939
Strathcona city, Roseau County	40	37.5	1 637	7 003	30 396	25 061	35 773	2 628	16 186
Sturgeon township, St. Louis County	205	41.5	643	13 006	25 136	13 306	25 263	6 712	26 720
Sturgeon Lake city, Pine County	230	46.5	739	15 799	28 669	23 834	33 870	5 400	8 297
Sturgeon Lake township, Pine County	415	34.0	719	16 443	25 897	16 736	31 691	9 272	22 745
Sugar Bush township, Becker County	440	45.9	822	12 616	18 919	16 104	21 338	6 028	10 257
Sugar Bush township, Beltrami County	113	41.6	1 382	17 896	26 762	20 119	29 911	6 785	25 045
Sullivan township, Polk County	168	50.6	1 068	26 181	45 069	35 282	47 288	2 008	11 496
Summit township, Beltrami County	237	48.9	1 393	19 805	34 140	28 015	40 110	5 579	12 968
Summit township, Steele County	506	54.0	877	26 253	31 996	26 501	32 398	5 155	26 126
Summit Lake township, Nobles County	400	49.5	709	21 370	30 270	24 532	33 436	7 456	20 614

TIPSII [UPF] GPH527 CENSUS90 72583600 06/18/92 1:41 PM MACHINE: C DATA:CENSUS90S*PH5TIPSDA27. 06/16/92 17:23:34 TAPE: NONE FRAME: 632
TSF:CENSUS90*92. 06/18/92 10:41:18 UTF:CENSUS90*93. 06/18/92 10:41:18 META:CENSUS90S*PH5TABLES27. 06/18/92 11:26:48

Table 20. **Percent in Sample, Standard Error, and Confidence Bounds for Population Characteristics: 1990**—Con.

[For definitions of terms and meanings of symbols, see text]

State County Place and [In Selected States] County Subdivision	Persons		Per capita income in 1989 (dollars)—Standard error	Median income in 1989 (dollars)					
				Household		Family		Nonfamily household	
				90-percent confidence bounds		90-percent confidence bounds		90-percent confidence bounds	
	100-percent count	Percent in sample		Lower	Upper	Lower	Upper	Lower	Upper
PLACE AND COUNTY SUBDIVISION—Con.									
Sumner township, Fillmore County	454	43.6	961	23 354	30 622	24 161	35 433	15 432	26 068
Sumter township, McLeod County	515	47.0	916	27 312	35 563	28 597	36 469	5 346	16 924
Sunburg city, Kandiyohi County	117	53.0	982	18 978	28 431	20 793	30 048	5 225	8 431
Sundal township, Norman County	184	45.1	1 779	17 141	23 930	16 595	24 203	–	20 000
Sundown township, Redwood County	292	49.0	649	21 927	30 255	26 653	31 765	2 977	16 012
Sunfish Lake city, Dakota County	413	49.9	2 204	104 917	124 429	106 110	128 477	33 890	194 408
Sunnyside township, Wilkin County	184	50.5	1 740	22 948	29 840	23 737	31 919	5 653	19 419
Sunrise township, Chisago County	1 125	42.3	679	31 313	36 463	34 218	40 991	10 797	20 632
Svea township, Kittson County	63	49.2	3 396	19 169	53 166	24 665	62 482	582	4 419
Sverdrup township, Otter Tail County	624	47.3	504	22 048	27 201	26 814	30 135	5 342	11 573
Swan Lake township, Stevens County	228	51.8	573	23 165	30 036	22 962	28 484	–	5 000
Swan River township, Morrison County	759	46.2	590	22 341	27 460	25 750	33 321	10 327	19 108
Swanville city, Morrison County	324	54.3	946	22 391	27 741	27 986	37 154	6 310	11 242
Swanville township, Morrison County	504	45.4	738	19 548	27 761	22 922	31 363	6 951	16 077
Swede Grove township, Meeker County	421	49.2	822	21 340	24 750	21 950	27 209	11 071	21 548
Swede Prairie township, Yellow Medicine County	193	47.2	2 322	20 831	32 506	26 444	40 446	2 473	7 690
Swedes Forest township, Redwood County	126	51.6	1 158	18 144	27 785	18 068	30 045	7 645	26 705
Sweet township, Pipestone County	376	51.1	954	25 342	33 066	28 031	36 792	13 215	21 070
Swenoda township, Swift County	175	38.3	972	13 344	26 188	16 664	30 279	6 063	18 534
Sylvan township, Cass County	1 268	48.4	307	21 159	24 834	23 829	26 992	7 564	13 100
Synnes township, Stevens County	116	50.0	864	21 095	31 679	21 095	31 679	–	–
Tabor township, Polk County	163	56.4	938	27 626	32 937	28 087	33 495	–	25 000
Taconite city, Itasca County	310	46.1	720	13 502	20 897	21 928	26 572	6 656	9 399
Tamarac township, Marshall County	139	45.3	675	26 758	37 363	28 098	37 301	5 628	26 939
Tamarack city, Aitkin County	53	50.9	1 141	9 096	22 521	17 963	30 787	6 823	11 273
Tanberg township, Wilkin County	94	51.1	893	19 472	35 133	19 779	35 265	5 015	74 742
Tansem township, Clay County	226	37.6	1 215	23 917	40 773	25 772	41 565	437	4 564
Taopi city, Mower County	83	49.4	827	15 224	29 509	16 828	32 115	5 938	28 722
Tara township, Swift County	143	53.1	680	26 985	35 294	30 084	37 916	1 326	21 506
Tara township, Traverse County	140	49.3	533	20 112	26 592	22 321	27 715	6 669	11 514
Taunton city, Lyon County	175	60.6	660	16 108	24 200	17 325	28 010	11 351	14 662
Taylor township, Beltrami County	133	53.4	636	16 742	29 508	15 990	32 030	5 949	29 275
Taylor township, Traverse County	123	44.7	1 057	30 461	36 423	30 146	35 492	–	47 500
Taylors Falls city, Chisago County	694	48.8	548	19 378	24 526	23 116	29 230	8 212	15 766
Tegner township, Kittson County	56	46.4	1 068	11 112	19 583	9 034	40 863	9 976	19 381
Teien township, Kittson County	130	53.8	852	23 980	27 449	24 289	34 461	1 193	26 904
Tenhassen township, Martin County	331	47.1	745	24 990	29 538	28 266	31 267	12 562	17 392
Ten Lake township, Beltrami County	651	48.4	440	17 469	21 656	19 609	25 078	6 207	16 761
Ten Mile Lake township, Lac qui Parle County	205	44.9	830	20 448	31 468	29 804	35 723	7 173	18 382
Tenney city, Wilkin County	4	50.0	765	5 596	11 268	–	–	5 596	11 268
Tenstrike city, Beltrami County	184	50.0	984	16 347	20 536	17 580	24 786	4 179	16 026
Terrebonne township, Red Lake County	161	50.9	888	17 872	23 817	19 783	25 652	6 626	45 161
Thief Lake township, Marshall County	67	19.4	3 780	11 433	76 749	11 911	85 666	–	22 500
Thief River Falls city, Pennington County	8 010	19.6	301	17 683	20 557	24 887	27 316	9 082	11 126
Third River township, Itasca County	56	32.1	754	12 598	19 902	8 252	18 409	25 063	27 437
Thomastown township, Wadena County	887	50.1	544	23 231	27 404	25 798	31 179	4 279	13 376
Thompson township, Kittson County	198	44.9	909	24 722	38 891	25 282	41 109	23 166	26 389
Thomson city, Carlton County	132	47.0	1 072	17 558	23 430	17 094	26 218	8 375	19 936
Thomson township, Carlton County	3 970	33.1	298	34 106	37 773	37 146	41 153	15 891	20 345
Thorpe township, Hubbard County	33	18.2	1 677	25 261	45 858	25 314	32 030	–	47 500
Three Lakes township, Redwood County	207	48.3	1 094	24 760	28 830	25 166	36 919	18 586	26 957
Thunder Lake township, Cass County	178	41.6	968	11 490	18 386	11 615	18 716	4 793	19 479
Tilden township, Polk County	28	32.1	1 092	12 154	21 596	11 694	20 806	–	37 500
Timothy township, Crow Wing County	129	47.3	647	10 962	18 894	11 073	20 669	3 095	15 953
Tintah city, Traverse County	74	43.2	1 267	13 363	21 870	20 126	28 498	11 106	14 510
Tintah township, Traverse County	73	47.9	1 617	34 189	54 943	35 691	53 852	–	35 000
Toad Lake township, Becker County	381	48.6	545	14 516	17 801	16 740	27 385	7 289	12 303
Todd township, Hubbard County	1 240	47.2	311	21 224	24 495	22 878	26 612	8 266	11 956
Tofte township, Cook County	231	48.1	857	19 122	26 165	21 396	30 032	11 255	16 741
Toivola township, St. Louis County	246	42.7	1 210	18 360	30 292	19 130	31 467	12 661	29 839
Tonka Bay city, Hennepin County	1 472	48.8	961	49 891	58 358	59 897	69 716	29 152	37 662
Toqua township, Big Stone County	95	49.5	696	15 174	21 105	16 194	21 505	10 662	40 845
Tordenskjold township, Otter Tail County	452	47.3	804	21 392	25 602	22 335	26 741	12 198	21 241
Torning township, Swift County	479	49.1	748	22 489	29 019	26 671	33 203	5 847	10 677
Torrey township, Cass County	113	34.5	1 722	8 821	22 923	10 714	30 953	6 048	22 699
Tower city, St. Louis County	502	46.2	498	16 991	22 592	22 635	28 370	8 069	12 479
Tracy city, Lyon County	2 059	46.9	359	18 790	21 035	24 008	26 448	8 901	11 678
Trail city, Polk County	67	50.7	886	7 231	16 697	10 327	22 173	3 956	13 544
Transit township, Sibley County	332	48.5	704	22 927	30 403	26 929	33 875	14 247	19 284
Traverse township, Nicollet County	338	47.3	1 208	21 554	31 292	29 203	37 464	3 740	11 595
Trelipe township, Cass County	119	43.7	733	10 738	20 604	9 964	21 270	12 631	14 869
Trimont city, Martin County	745	45.6	535	20 328	24 054	22 002	31 041	10 254	16 423
Trommald city, Crow Wing County	80	57.5	408	12 975	20 358	13 942	21 058	–	12 500
Trondhjem township, Otter Tail County	168	50.0	1 236	23 108	27 567	23 610	31 224	2 547	26 227
Trosky city, Pipestone County	120	43.3	1 076	22 641	41 109	24 612	41 638	2 827	43 587
Trout Lake township, Itasca County	810	50.4	566	24 725	34 600	27 292	36 337	8 206	17 656
Troy township, Pipestone County	325	51.1	1 130	19 050	30 355	19 851	30 884	6 242	17 422
Troy township, Renville County	320	45.3	1 582	25 613	39 382	26 362	39 243	13 280	43 907
Truman city, Martin County	1 292	47.1	318	19 250	23 089	26 656	29 488	9 514	12 250
Tumuli township, Otter Tail County	384	49.7	529	25 916	33 978	33 995	40 040	7 909	19 318
Tunsberg township, Chippewa County	225	51.6	1 085	20 312	34 766	25 415	37 640	13 449	16 551
Turner township, Aitkin County	164	45.7	3 095	16 220	24 420	20 837	28 325	2 151	5 388
Turtle Creek township, Todd County	248	56.9	635	15 457	22 692	16 712	25 082	7 264	16 910
Turtle Lake township, Beltrami County	838	40.9	730	33 364	39 697	38 541	44 376	16 338	25 827
Turtle Lake township, Cass County	506	42.7	483	16 291	22 287	19 000	24 700	6 165	12 964
Turtle River city, Beltrami County	62	50.0	1 215	26 212	31 476	26 426	33 046	21 656	48 344
Turtle River township, Beltrami County	799	42.8	566	26 580	33 208	30 024	36 492	9 640	19 008
Twin Lakes township, Carlton County	1 673	42.9	341	31 405	34 897	34 328	38 876	9 737	22 288
Twin Lakes city, Freeborn County	154	47.4	981	11 922	22 312	21 831	33 140	6 863	11 390
Twin Lakes township, Mahnomen County	617	43.1	443	10 096	12 490	9 704	13 197	5 498	11 486

TIPSII [UPF] GPH527 CENSUS90 72583600 06/18/92 1:41 PM MACHINE: C DATA:CENSUS90S*PH5TIPSDA27. 06/16/92 17:23:34 TAPE: NONE FRAME: 633
TSF:CENSUS90*92. 06/18/92 10:41:18 UTF:CENSUS90*93. 06/18/92 10:41:18 META:CENSUS90S*PH5TABLES27. 06/18/92 11:26:48

Table 20. **Percent in Sample, Standard Error, and Confidence Bounds for Population Characteristics: 1990**—Con.

[For definitions of terms and meanings of symbols, see text]

State County Place and [In Selected States] County Subdivision	Persons		Per capita income in 1989 (dollars)—Standard error	Median income in 1989 (dollars)					
				Household		Family		Nonfamily household	
				90-percent confidence bounds		90-percent confidence bounds		90-percent confidence bounds	
	100-percent count	Percent in sample		Lower	Upper	Lower	Upper	Lower	Upper
PLACE AND COUNTY SUBDIVISION—Con.									
Twin Valley city, Norman County	821	45.2	542	15 955	19 729	22 860	26 845	6 072	10 409
Two Harbors city, Lake County	3 651	17.2	453	18 628	23 467	26 239	32 386	8 027	11 426
Two Inlets township, Becker County	236	48.3	848	15 480	31 291	23 463	34 931	6 001	8 615
Two Rivers township, Morrison County	576	47.7	534	17 470	30 173	29 378	33 005	3 690	7 548
Tyler city, Lincoln County	1 257	44.9	518	17 034	21 333	23 941	27 480	7 823	11 070
Tynsid township, Polk County	71	36.6	1 317	23 891	37 430	22 847	36 701	–	55 000
Tyro township, Yellow Medicine County	226	44.2	1 167	20 287	27 285	20 165	26 752	4 487	34 695
Tyrone township, Le Sueur County	662	46.2	583	33 701	38 462	33 556	38 449	19 291	49 105
Udolpho township, Mower County	487	45.4	482	22 979	28 927	26 566	31 717	13 305	21 992
Ulen city, Clay County	547	39.9	445	15 751	20 548	21 367	24 430	7 091	12 240
Ulen township, Clay County	192	43.2	1 139	22 838	27 348	23 144	32 380	10 328	24 419
Underwood city, Otter Tail County	284	47.9	794	16 493	25 611	23 875	30 903	5 659	9 741
Underwood township, Redwood County	226	50.0	1 057	25 197	38 357	22 373	38 877	15 204	73 282
Union township, Houston County	334	52.1	540	29 729	36 374	31 417	38 667	2 755	27 796
Union Grove township, Meeker County	612	50.0	576	17 590	26 709	23 430	29 045	9 116	14 656
Upper Red Lake unorg., Beltrami County	27	37.0	1 622	28 416	54 084	28 416	54 084	–	–
Upsala city, Morrison County	371	43.9	663	15 336	21 313	21 210	27 188	6 890	11 418
Urbank city, Otter Tail County	73	53.4	1 857	13 772	26 031	16 256	30 829	2 538	16 828
Urness township, Douglas County	233	43.8	731	20 104	23 160	20 599	23 723	5 994	25 344
Utica city, Winona County	220	46.4	795	16 626	22 139	21 481	29 028	5 622	10 295
Utica township, Winona County	651	48.1	635	24 345	30 021	26 155	31 307	14 082	20 697
Vadnais Heights city, Ramsey County	11 041	13.7	404	42 108	45 899	45 905	50 232	26 269	30 375
Vail township, Redwood County	307	46.3	780	21 711	29 032	25 110	34 302	6 941	21 462
Vallers township, Lyon County	289	51.6	747	31 229	35 862	31 430	37 380	8 904	32 869
Valley township, Marshall County	213	45.1	782	21 694	34 836	21 741	35 514	500	24 751
Van Buren township, St. Louis County	178	45.5	913	11 051	21 080	12 185	22 815	1 508	13 995
Vasa township, Goodhue County	889	46.7	659	30 758	35 820	32 916	36 988	10 091	16 113
Vega township, Marshall County	127	40.2	1 838	25 957	41 029	28 658	50 165	11 143	31 357
Veldt township, Marshall County	50	50.0	909	17 132	30 184	18 639	30 681	–	10 000
Verdi township, Lincoln County	234	51.3	683	16 106	21 748	17 426	24 505	10 304	16 696
Verdon township, Aitkin County	36	22.2	3 120	5 361	46 945	5 361	46 945	–	–
Vergas city, Otter Tail County	287	44.3	655	11 914	17 390	16 154	19 859	6 402	10 577
Vermilion Lake township, St. Louis County	328	45.4	717	22 282	33 261	31 555	36 412	6 593	13 629
Vermillion city, Dakota County	510	51.0	572	39 516	44 280	42 828	46 571	14 915	25 424
Vermillion township, Dakota County	1 201	45.5	413	40 136	44 747	40 729	45 534	13 718	40 032
Verndale city, Wadena County	560	47.5	393	12 181	15 212	15 045	18 012	6 431	10 475
Vernon township, Dodge County	600	49.0	917	30 338	35 828	31 452	37 211	6 525	10 698
Vernon Center city, Blue Earth County	339	46.0	615	19 613	24 932	24 828	32 068	6 464	13 179
Vernon Center township, Blue Earth County	337	46.6	655	21 867	30 883	23 420	32 200	7 570	30 668
Verona township, Faribault County	483	47.8	784	28 532	31 992	30 147	35 367	17 549	21 185
Vesta city, Redwood County	302	51.3	403	14 468	16 918	16 320	19 878	5 210	13 350
Vesta township, Redwood County	223	51.6	2 001	28 975	37 410	29 244	37 302	5 311	147 030
Victor township, Wright County	1 083	43.0	638	27 076	32 373	28 315	33 738	12 995	22 760
Victoria city, Carver County	2 354	43.8	780	46 829	51 383	49 887	55 122	16 613	28 565
Viding township, Clay County	139	48.2	941	32 577	38 181	33 479	38 866	14 928	50 145
Vienna township, Rock County	213	52.1	1 498	21 129	32 871	21 680	33 320	399	4 602
Viking city, Marshall County	103	41.7	720	14 510	21 659	17 109	22 214	4 117	25 442
Viking township, Marshall County	178	53.9	662	17 597	26 461	20 607	30 070	3 198	8 721
Villard city, Pope County	247	49.8	452	11 201	15 772	12 806	20 132	2 604	9 071
Villard township, Todd County	547	44.1	661	21 373	29 979	26 155	34 123	9 935	17 552
Vineland CDP, Mille Lacs County	438	34.5	260	5 559	8 283	5 144	7 648	1 577	4 601
Vineland township, Polk County	141	35.5	896	7 031	31 612	8 080	31 956	–	5 000
Vining city, Otter Tail County	84	44.0	1 051	11 271	18 707	14 305	32 917	3 903	10 671
Viola township, Olmsted County	604	47.7	584	27 378	35 899	29 848	37 576	13 352	23 936
Virginia city, St. Louis County	9 410	19.4	303	17 176	19 696	26 916	30 799	8 702	10 646
Vivian township, Waseca County	306	49.3	979	25 206	30 490	27 338	33 550	5 452	17 006
Waasa township, St. Louis County	317	46.7	551	17 283	26 293	25 116	27 134	8 033	13 392
Wabana township, Itasca County	401	46.6	587	23 764	33 629	28 853	35 956	7 139	12 250
Wabasha city, Wabasha County	2 384	44.4	442	20 676	23 395	29 243	32 103	9 547	11 856
Wabasso city, Redwood County	684	46.3	740	16 291	23 442	24 606	32 090	8 080	13 056
Wabedo township, Cass County	269	33.5	1 960	20 700	34 184	20 336	35 021	10 906	36 292
Waconia city, Carver County	3 498	25.2	690	27 229	31 297	34 813	42 536	12 081	15 284
Waconia township, Carver County	1 287	43.7	646	40 130	44 831	41 411	48 367	12 311	32 303
Wacouta township, Goodhue County	398	46.2	1 293	33 314	42 332	38 342	47 445	24 581	31 946
Wadena city	4 131	22.1	351	15 347	18 721	22 608	26 150	7 646	9 872
Otter Tail County	22	72.7	677	23 777	41 734	23 777	41 734	–	–
Wadena County	4 109	21.8	355	15 242	18 614	22 469	26 113	7 641	9 881
Wadena township, Wadena County	1 134	42.7	344	25 828	29 462	26 938	31 097	10 347	14 175
Wagner township, Aitkin County	276	34.4	1 088	10 042	21 380	17 646	25 704	3 471	10 305
Wahkon city, Mille Lacs County	197	34.5	809	13 131	22 154	14 161	25 912	10 603	17 677
Wahnena township, Cass County	187	34.2	731	21 310	29 523	23 550	32 682	2 348	17 143
Waite Park city, Stearns County	5 020	12.1	432	22 838	25 357	23 835	28 489	17 319	22 565
Wakefield township, Stearns County	2 461	46.4	356	33 210	35 926	35 638	38 804	19 673	25 179
Walcott township, Rice County	1 584	49.9	436	31 774	36 310	33 907	38 311	11 368	17 323
Walden township, Cass County	348	48.0	551	15 932	21 452	16 373	21 924	6 438	26 950
Walden township, Pope County	227	44.5	923	18 128	28 745	16 886	31 393	12 344	28 828
Waldorf city, Waseca County	243	44.9	1 056	18 140	29 360	27 408	39 660	5 590	11 417
Walker city, Cass County	950	43.3	499	16 880	21 263	24 481	33 416	8 240	11 063
Walls township, Traverse County	88	51.1	953	21 129	27 048	22 824	32 940	–	5 000
Walnut Grove city, Redwood County	625	49.3	412	15 611	19 284	22 248	25 201	8 693	12 250
Walnut Lake township, Faribault County	291	46.4	1 068	21 509	32 936	30 133	37 925	13 666	21 625
Walter township, Lac qui Parle County	210	55.7	703	17 729	24 621	20 239	26 347	5 787	16 578
Walters city, Faribault County	86	45.3	807	7 778	15 490	7 588	23 382	5 681	8 678
Waltham city, Mower County	170	46.5	620	13 713	20 466	16 487	25 642	10 837	14 366
Waltham township, Mower County	391	46.3	861	24 327	31 953	25 878	33 061	5 853	23 752
Walworth township, Becker County	132	42.4	1 113	12 136	32 010	18 131	35 412	3 558	15 961
Wanamingo city, Goodhue County	847	50.2	374	20 950	26 437	31 113	35 592	8 281	11 406
Wanamingo township, Goodhue County	472	53.2	609	23 036	30 618	27 332	33 862	12 064	18 590

TIPSII [UPF] GPH527 CENSUS90 72583600 06/18/92 1:41 PM MACHINE: C DATA:CENSUS90S*PH5TIPSDA27. 06/16/92 17:23:34 TAPE: NONE FRAME: 634
TSF:CENSUS90*92. 06/18/92 10:41:18 UTF:CENSUS90*93. 06/18/92 10:41:18 META:CENSUS90S*PH5TABLES27. 06/18/92 11:26:48

Table 20. **Percent in Sample, Standard Error, and Confidence Bounds for Population Characteristics: 1990**—Con.

[For definitions of terms and meanings of symbols, see text]

State County Place and [In Selected States] County Subdivision	Persons		Per capita income in 1989 (dollars)—Standard error	Median income in 1989 (dollars)					
				Household		Family		Nonfamily household	
				90-percent confidence bounds		90-percent confidence bounds		90-percent confidence bounds	
	100-percent count	Percent in sample		Lower	Upper	Lower	Upper	Lower	Upper
PLACE AND COUNTY SUBDIVISION—Con.									
Wanda city, Redwood County	103	47.6	981	7 288	16 319	12 341	21 329	2 407	15 742
Wang township, Renville County	284	53.5	411	24 024	26 947	23 520	27 230	15 773	26 727
Wanger township, Marshall County	108	55.6	912	16 286	30 704	25 422	32 259	2 421	8 655
Warba city, Itasca County	137	41.6	743	20 865	30 291	20 826	32 609	7 703	32 710
Ward township, Todd County	468	52.6	427	21 665	27 620	21 829	28 059	11 937	28 063
Warren city, Marshall County	1 813	43.9	298	20 435	23 651	27 800	30 973	10 017	12 010
Warren township, Winona County	639	45.9	683	21 711	30 167	25 270	31 899	10 570	19 503
Warrenton township, Marshall County	100	57.0	1 528	27 733	39 884	30 866	47 452	10 498	21 753
Warroad city, Roseau County	1 679	45.3	424	22 723	26 706	30 190	34 469	9 444	14 898
Warsaw township, Goodhue County	574	49.0	984	28 051	34 003	29 013	34 570	21 658	35 217
Warsaw township, Rice County	1 284	44.6	582	30 160	35 186	34 094	38 601	9 667	20 784
Waseca city, Waseca County	8 385	21.8	313	25 619	27 969	32 111	35 733	12 819	16 131
Washington township, Le Sueur County	652	46.5	1 124	31 854	40 102	37 480	43 163	11 501	28 832
Washington Lake township, Sibley County	601	45.9	938	25 766	37 185	30 886	45 047	7 352	19 983
Wasioja township, Dodge County	945	46.1	776	31 958	36 962	34 285	38 661	14 850	17 342
Waskish township, Beltrami County	111	59.5	729	14 138	25 172	15 455	27 442	6 342	16 364
Watab township, Benton County	2 394	44.6	324	32 079	34 762	33 903	37 030	14 970	23 271
Waterbury township, Redwood County	296	47.6	765	21 900	29 230	21 162	30 352	17 493	29 506
Waterford township, Dakota County	485	44.3	734	32 284	38 756	35 849	40 294	12 559	21 627
Watertown city, Carver County	2 408	43.1	387	27 128	30 131	31 410	34 953	11 228	17 554
Watertown township, Carver County	1 349	46.4	694	35 139	39 537	35 808	41 013	20 855	29 746
Waterville city, Le Sueur County	1 771	42.4	311	23 550	27 427	30 701	34 442	9 977	14 288
Waterville township, Le Sueur County	619	45.6	549	25 512	32 670	27 298	34 275	12 644	27 356
Watkins city, Meeker County	849	41.1	476	16 631	21 696	23 001	27 400	6 141	9 085
Watopa township, Wabasha County	256	48.0	1 365	21 055	30 976	21 673	34 143	2 347	22 211
Watson city, Chippewa County	211	51.2	668	13 591	21 111	20 786	28 619	5 737	11 662
Waubun city, Mahnomen County	330	51.5	666	14 158	18 623	16 360	24 552	5 971	9 381
Waukenabo township, Aitkin County	229	40.2	622	12 915	19 751	15 273	20 785	1 815	8 186
Waukon township, Norman County	170	45.9	1 023	19 019	25 394	19 547	27 040	10 641	46 218
Waverly township, Martin County	282	50.4	1 560	27 595	36 084	27 948	38 302	19 085	36 829
Waverly city, Wright County	600	47.0	484	24 352	29 287	27 459	33 181	10 280	21 805
Wawina township, Itasca County	73	39.7	2 891	8 980	30 573	7 216	31 358	5 509	128 589
Wayzata city, Hennepin County	3 806	16.4	1 456	32 081	38 524	40 621	50 577	18 387	25 627
Wealthwood township, Aitkin County	163	40.5	1 222	15 020	25 678	20 287	26 651	2 127	11 811
Webster township, Rice County	1 452	47.5	596	35 370	39 778	37 741	42 324	16 885	25 170
Weimer township, Jackson County	242	41.3	1 108	27 764	43 026	26 316	42 368	28 302	91 977
Welch township, Goodhue County	678	49.4	553	30 490	35 777	32 460	39 358	13 323	24 177
Welcome city, Martin County	790	49.2	467	20 574	24 854	23 483	27 393	9 592	17 148
Wellington township, Renville County	250	46.4	785	20 851	27 248	22 504	32 491	10 516	16 984
Wells city, Faribault County	2 465	45.0	326	18 308	21 233	26 751	29 470	8 602	10 935
Wells township, Rice County	1 677	47.2	462	29 189	33 945	31 584	37 766	20 071	24 056
Wendell city, Grant County	159	49.1	1 040	18 182	22 046	19 176	22 402	5 308	25 674
Wergeland township, Yellow Medicine County	215	48.8	845	23 252	28 495	23 615	28 603	5 464	33 914
West Albany township, Wabasha County	395	50.9	1 061	19 597	30 179	26 782	37 680	4 842	8 243
West Bank township, Swift County	182	54.4	764	15 480	21 603	16 098	25 502	8 033	18 840
Westbrook city, Cottonwood County	853	44.1	444	15 596	18 716	23 503	28 234	8 992	12 564
Westbrook township, Cottonwood County	278	48.6	678	21 323	26 749	23 471	32 710	9 445	17 115
West Concord city, Dodge County	871	47.5	421	22 075	27 118	27 256	32 626	8 014	13 645
West Cook unorg., Cook County	1 248	38.2	421	23 201	26 958	24 468	29 223	14 234	21 531
West Crow Wing unorg., Crow Wing County	3 987	24.8	405	26 936	31 214	29 180	33 766	11 578	19 832
Westerheim township, Lyon County	317	45.4	1 099	25 696	33 315	30 723	35 244	6 293	19 397
Western township, Otter Tail County	150	36.7	896	13 656	22 382	14 965	25 044	3 171	32 622
Westfield township, Dodge County	422	49.8	771	21 613	29 092	23 780	32 827	5 546	12 313
Westford township, Martin County	361	49.9	973	25 451	34 863	31 174	38 253	5 352	14 728
West Heron Lake township, Jackson County	166	41.6	1 241	24 892	32 879	24 709	31 614	9 577	41 453
West Lakeland township, Washington County	1 736	41.0	624	56 093	61 262	56 877	62 003	32 193	50 816
Westline township, Redwood County	241	48.1	717	20 879	26 872	20 896	27 116	2 027	21 487
West Newton township, Nicollet County	529	47.8	909	26 977	35 773	30 223	36 978	7 443	28 345
Westport city, Pope County	47	17.0	1 018	8 863	26 096	15 194	27 370	5 212	14 870
Westport township, Pope County	277	35.7	590	21 305	31 128	21 977	32 442	5 219	22 001
Westside township, Nobles County	292	50.0	710	19 574	33 551	21 108	34 517	3 711	40 645
West St. Paul city, Dakota County	19 248	13.6	369	29 373	32 001	36 731	40 666	17 522	20 283
West Union city, Todd County	54	44.4	1 598	7 146	31 508	21 402	39 848	2 492	9 169
West Union township, Todd County	335	41.8	508	16 771	24 613	16 694	24 009	5 275	34 778
West Valley township, Marshall County	145	40.7	1 264	11 344	21 267	13 261	24 347	3 555	9 525
Whalan city, Fillmore County	94	47.9	685	18 498	25 126	24 216	29 328	9 711	15 097
Wheatland township, Rice County	1 276	43.3	572	32 309	38 446	36 381	40 011	7 617	22 178
Wheaton city, Traverse County	1 615	49.0	368	19 332	22 190	24 782	29 369	11 406	14 050
Wheeling township, Rice County	462	45.9	1 020	26 755	35 789	30 751	37 649	16 939	26 403
White township, St. Louis County	3 668	36.4	264	27 239	29 289	31 422	34 356	11 206	14 564
White Bear township, Ramsey County	9 424	11.5	651	44 585	48 975	47 192	53 257	27 519	36 763
White Bear Lake township, Pope County	404	46.8	678	29 188	35 562	31 394	37 496	8 410	21 938
White Bear Lake city	24 704	13.3	314	37 484	40 438	42 125	45 273	20 122	24 512
Ramsey County	24 288	13.2	315	37 310	40 243	41 785	44 993	20 519	25 056
Washington County	416	15.1	2 802	40 935	66 671	52 537	71 969	5 526	16 246
Whited township, Kanabec County	693	48.1	519	28 033	31 796	30 483	34 911	7 964	14 427
White Earth CDP, Becker County	319	51.7	412	6 468	8 502	6 081	7 910	4 977	10 271
White Earth township, Becker County	698	47.9	692	9 586	13 974	11 230	18 770	5 613	9 477
Whiteface Reservoir unorg., St. Louis County	235	28.5	1 879	29 726	36 084	30 551	36 121	5 167	121 905
Whitefield township, Kandiyohi County	506	46.6	625	28 742	32 717	30 680	36 370	11 222	20 056
Whiteford township, Marshall County	49	51.0	951	30 562	35 917	31 315	36 580	–	27 500
White Oak township, Hubbard County	294	40.1	968	11 900	21 671	20 706	28 155	4 463	9 579
White Pine township, Aitkin County	43	9.3	1 120	6 199	18 424	–	–	6 199	18 424
Whitewater township, Winona County	229	54.6	652	19 716	28 397	26 470	29 920	4 188	10 249
Wilder city, Jackson County	83	59.0	983	17 527	27 446	18 240	27 112	189	14 812
Wild Rice township, Norman County	369	43.6	564	18 568	24 185	23 214	29 168	7 226	15 571

TIPSII [UPF] GPH527 CENSUS90 72583600 06/18/92 1:41 PM MACHINE: C DATA:CENSUS90S*PH5TIPSDA27. 06/16/92 17:23:34 TAPE: NONE FRAME: 635
TSF:CENSUS90*92. 06/18/92 10:41:18 UTF:CENSUS90*93. 06/18/92 10:41:18 META:CENSUS90S*PH5TABLES27. 06/18/92 11:26:48

Table 20. **Percent in Sample, Standard Error, and Confidence Bounds for Population Characteristics: 1990**—Con.

[For definitions of terms and meanings of symbols, see text]

State County Place and [In Selected States] County Subdivision	Persons		Per capita income in 1989 (dollars)—Standard error	Median income in 1989 (dollars)					
				Household		Family		Nonfamily household	
				90-percent confidence bounds		90-percent confidence bounds		90-percent confidence bounds	
	100-percent count	Percent in sample		Lower	Upper	Lower	Upper	Lower	Upper
PLACE AND COUNTY SUBDIVISION—Con.									
Wildwood township, Itasca County	144	33.3	1 213	12 626	36 499	22 744	41 423	5 604	14 612
Wilkinson township, Cass County	207	23.7	1 397	16 248	31 094	18 924	37 730	4 322	20 339
Willernie city, Washington County	584	8.2	757	22 446	37 041	33 438	40 062	14 302	25 298
Williams township, Aitkin County	124	37.9	995	10 943	20 533	18 898	33 602	4 224	15 054
Williams city, Lake of the Woods County	212	45.3	793	17 141	30 256	18 296	31 234	8 495	22 569
Willmar city, Kandiyohi County	17 531	20.2	258	21 114	23 510	28 955	31 254	10 214	11 726
Willmar township, Kandiyohi County	689	45.9	580	30 695	36 180	33 327	38 474	11 469	16 436
Willow Lake township, Redwood County	298	48.7	732	21 932	31 147	23 501	31 937	8 297	30 602
Willow River city, Pine County	284	40.5	704	11 329	14 099	13 401	25 837	6 441	10 906
Willow Valley township, St. Louis County	118	47.5	865	15 651	25 111	15 711	31 072	9 769	20 074
Wilma township, Pine County	52	17.3	907	5 545	11 616	6 184	21 637	2 737	11 132
Wilmington township, Houston County	520	51.3	519	22 446	30 144	26 336	32 481	10 268	20 290
Wilmont city, Nobles County	351	51.6	527	16 967	23 927	27 914	32 711	6 690	10 357
Wilmont township, Nobles County	263	51.7	743	20 146	35 160	21 747	35 612	13 187	35 751
Wilson township, Cass County	426	44.1	556	14 651	20 154	19 295	24 319	6 236	10 754
Wilson township, Winona County	1 141	47.6	757	34 231	40 051	38 847	41 717	10 610	23 780
Wilton city, Beltrami County	171	45.6	1 276	15 389	27 750	16 658	30 982	6 470	17 879
Wilton township, Waseca County	393	52.4	599	26 669	35 277	31 230	37 404	6 329	10 404
Winchester township, Norman County	76	50.0	1 771	9 941	25 055	17 896	26 709	4 033	62 901
Windemere township, Pine County	972	39.9	489	22 567	26 882	25 332	30 414	7 696	18 169
Windom city, Cottonwood County	4 283	18.2	373	18 887	22 131	26 003	31 298	8 963	12 386
Windom township, Mower County	589	45.7	655	26 378	29 704	28 664	33 156	12 171	17 476
Windsor township, Traverse County	61	52.5	559	7 965	16 521	7 778	17 113	5 444	12 088
Winfield township, Renville County	297	44.8	910	16 560	26 258	19 364	32 303	10 226	15 682
Winger city, Polk County	167	43.7	697	12 559	18 095	17 508	20 818	5 820	8 925
Winger township, Polk County	239	36.4	708	14 377	19 475	15 218	30 413	4 352	15 687
Wing River township, Wadena County	455	47.0	506	16 130	20 439	18 432	23 583	3 160	5 805
Winnebago city, Faribault County	1 565	46.2	309	17 841	20 508	21 610	25 548	10 927	13 353
Winnebago township, Houston County	271	44.3	598	20 631	30 110	23 153	31 353	7 577	17 139
Winnebago City township, Faribault County	236	47.0	1 405	18 680	27 617	23 309	30 662	7 726	14 300
Winona city, Winona County	25 399	17.6	197	21 627	23 428	30 361	32 668	11 406	12 490
Winona township, Winona County	986	43.6	750	41 460	47 728	43 141	53 184	8 920	25 637
Winsor township, Clearwater County	156	41.0	1 171	15 979	29 564	21 744	35 378	8 326	16 552
Winsted city, McLeod County	1 581	44.4	465	24 381	29 200	32 990	37 169	11 540	15 943
Winsted township, McLeod County	1 103	45.9	498	26 656	30 644	28 553	34 070	12 799	17 402
Winthrop city, Sibley County	1 279	46.8	390	18 106	20 950	23 906	26 812	10 513	14 131
Winton city, St. Louis County	169	47.9	868	12 484	25 029	15 825	30 008	8 096	14 052
Wirt township, Itasca County	84	46.4	1 008	15 730	22 966	16 055	24 002	–	10 000
Wisconsin township, Jackson County	281	52.3	737	23 561	32 564	25 930	35 174	7 439	19 501
Wiscoy township, Winona County	341	53.4	739	19 242	25 433	22 418	28 832	8 346	11 862
Wolf Lake city, Becker County	35	42.9	1 757	6 209	12 296	5 724	35 027	3 870	12 339
Wolf Lake township, Becker County	239	49.8	592	16 882	21 439	19 308	22 189	3 339	12 912
Wolford township, Crow Wing County	220	46.4	778	21 597	28 965	21 921	28 847	7 873	30 761
Wolverton city, Wilkin County	158	48.7	876	23 400	27 800	23 668	28 581	7 947	43 935
Wolverton township, Wilkin County	121	46.3	1 017	23 454	35 682	23 867	37 041	10 445	26 833
Woodbury city, Washington County	20 075	13.8	411	49 563	52 581	53 966	57 270	32 237	36 025
Wood Lake city, Yellow Medicine County	406	49.8	577	21 453	25 931	27 287	33 205	14 013	16 877
Wood Lake township, Yellow Medicine County	247	44.1	1 067	21 384	26 255	23 978	33 218	4 289	21 367
Woodland city, Hennepin County	496	45.6	2 207	72 856	97 899	78 052	109 115	16 749	42 001
Woodland township, Wright County	1 091	45.1	437	29 926	35 567	33 632	38 331	11 116	25 753
Woodrow township, Beltrami County	97	53.6	571	14 876	21 099	17 717	24 132	5 211	18 487
Woodrow township, Cass County	459	38.8	715	16 321	19 587	18 098	22 155	10 426	14 909
Woods township, Chippewa County	267	47.2	569	19 547	23 029	20 026	24 123	15 851	21 623
Woodside township, Otter Tail County	310	47.4	1 184	11 738	19 866	16 215	21 082	4 584	10 417
Woodside township, Polk County	287	40.1	910	20 387	30 729	21 935	32 466	8 900	29 706
Woodstock city, Pipestone County	159	40.9	1 440	9 104	17 555	17 531	24 928	4 801	6 641
Woodville township, Waseca County	1 158	47.7	663	32 488	40 025	37 152	44 240	11 294	18 428
Workman township, Aitkin County	131	33.6	954	18 088	21 859	17 794	25 088	6 574	21 787
Worthington city, Nobles County	9 977	18.2	331	21 410	23 876	27 552	30 612	11 576	13 797
Worthington township, Nobles County	331	47.1	1 178	27 602	37 432	31 846	42 942	14 438	19 694
Wrenshall city, Carlton County	296	49.3	596	26 235	38 775	26 182	38 052	5 789	43 711
Wrenshall township, Carlton County	304	32.2	921	20 948	33 387	25 291	40 271	4 274	18 589
Wright city, Carlton County	144	43.1	1 055	11 988	20 575	15 531	23 548	5 933	14 094
Wright township, Marshall County	160	49.4	691	8 946	16 854	12 435	23 463	3 874	6 666
Wuori township, St. Louis County	647	46.5	685	30 292	37 155	35 120	40 392	7 821	14 086
Wyandotte township, Pennington County	117	46.2	1 684	12 382	35 665	12 088	36 912	9 034	42 731
Wyanett township, Isanti County	1 377	49.5	452	30 008	35 589	35 434	39 023	15 162	20 255
Wykeham township, Todd County	428	49.8	409	16 279	20 202	17 251	21 089	6 452	18 042
Wykoff city, Fillmore County	493	44.8	667	14 888	20 494	20 606	28 588	8 762	13 062
Wylie township, Red Lake County	66	53.0	975	20 695	35 763	21 705	40 530	1 460	22 014
Wyoming city, Chisago County	2 142	47.6	378	35 454	39 024	39 975	43 362	10 481	15 769
Wyoming township, Chisago County	2 967	24.7	410	35 541	39 770	36 988	42 787	17 321	28 368
Yellow Bank township, Lac qui Parle County	199	49.7	1 064	19 302	25 536	21 497	30 003	9 845	16 911
York township, Fillmore County	358	49.4	684	15 576	18 818	16 551	22 945	10 825	15 645
Young America city, Carver County	1 354	46.3	381	30 978	35 532	35 126	39 540	13 103	18 683
Young America township, Carver County	916	48.7	623	37 102	43 313	39 202	44 906	16 277	25 585
Yucatan township, Houston County	335	47.5	862	25 022	28 215	25 869	29 620	7 544	25 388
Zemple city, Itasca County	63	36.5	1 252	14 212	29 122	14 583	40 625	5 071	27 425
Zimmerman city, Sherburne County	1 350	44.4	339	30 611	34 418	31 884	36 059	9 132	24 846
Zion township, Stearns County	443	48.3	626	25 431	31 466	25 192	32 564	18 613	31 940
Zumbro township, Wabasha County	659	46.7	1 073	34 121	41 046	39 623	43 726	13 627	30 035
Zumbro Falls city, Wabasha County	237	53.2	607	21 429	29 856	26 613	34 462	6 062	15 558
Zumbrota city, Goodhue County	2 312	48.4	324	23 879	27 403	32 543	35 217	10 052	12 162
Zumbrota township, Goodhue County	609	43.5	981	30 998	36 618	31 893	38 504	5 656	20 917

TIPSII [UPF] GPH527 CENSUS90 72583600 06/18/92 1:41 PM MACHINE: C DATA:CENSUS90S*PH5TIPSDA27. 06/16/92 17:23:34 TAPE: NONE FRAME: 636
TSF:CENSUS90*92. 06/18/92 10:41:18 UTF:CENSUS90*93. 06/18/92 10:41:18 META:CENSUS90S*PH5TABLES27. 06/18/92 11:26:48

Table 21. **Percent in Sample and Confidence Bounds for Housing Characteristics: 1990**

[For definitions of terms and meanings of symbols, see text]

State County County Subdivision Place	Housing units		Median selected monthly owner costs (dollars)				Median selected monthly owner costs as a percentage of household income in 1989				Median gross rent (dollars)		Median gross rent as a percentage of household income in 1989	
			With a mortgage		Not mortgaged		With a mortgage		Not mortgaged		90-percent confidence bounds		90-percent confidence bounds	
			90-percent confidence bounds		90-percent confidence bounds		90-percent confidence bounds		90-percent confidence bounds					
	100-percent count	Percent in sample	Lower	Upper	Lower	Upper	Lower	Upper	Lower	Upper	Lower	Upper	Lower	Upper
The State	**1 848 445**	**24.9**	**723**	**726**	**186**	**187**	**20.3**	**20.4**	**12.4**	**12.5**	**421**	**423**	**26.6**	**26.8**
Aitkin County	12 934	46.7	452	481	162	169	21.8	24.2	13.4	14.8	230	257	27.2	29.2
Aitkin city	897	46.3	395	459	140	156	15.8	22.4	12.7	15.8	206	242	26.8	29.7
Aitkin township	568	42.3	521	651	129	151	17.4	25.6	9.9	15.2	312	373	26.5	48.4
Ball Bluff township	220	47.7	326	522	71	184	5.2	49.1	5.8	14.2	172	239	20.7	24.3
Balsam township	29	44.8	–	–	–	–	–	–	–	–	–	150	–	20.0
Beaver township	68	50.0	–	600	101	149	–	35.0	.5	19.5	–	–	–	–
Clark township	74	45.9	–	–	–	150	–	–	–	30.0	–	–	–	–
Cornish township	46	52.2	–	–	152	198	–	–	.9	19.1	–	–	–	–
Davidson unorg.	56	50.0	–	800	118	232	–	20.0	1.8	18.2	–	–	–	–
Farm Island township	1 028	46.0	472	590	144	182	21.3	27.2	9.6	15.2	–	450	–	20.0
Fleming township	451	48.3	455	690	157	214	28.7	49.6	12.1	36.3	250	300	35.6	99.4
Glen township	510	47.8	368	454	137	168	13.7	42.8	9.0	14.5	–	–	–	–
Haugen township	168	50.0	228	816	134	288	6.7	63.7	7.8	18.8	–	300	–	25.0
Hazelton township	782	44.4	649	754	147	217	23.5	30.1	11.7	18.1	–	–	–	–
Hill City city	399	43.1	382	484	161	196	19.7	33.8	13.2	23.5	148	210	27.2	33.0
Hill Lake township	257	45.1	446	629	182	259	16.2	25.8	9.1	17.9	–	–	–	–
Idun township	148	49.3	368	576	112	200	10.9	28.2	8.6	79.0	–	–	–	–
Jevne township	263	47.5	285	472	171	211	9.7	34.0	13.5	45.0	350	400	25.0	30.0
Jewett unorg.	23	47.8	–	–	–	–	–	–	–	–	–	–	–	–
Kimberly township	150	47.3	244	656	107	143	4.4	22.8	2.9	17.1	–	150	–	20.0
Lakeside township	556	47.3	432	1 184	168	198	11.3	22.9	14.4	22.2	–	–	–	–
Lee township	40	45.0	–	–	–	–	–	–	–	–	–	–	–	–
Libby township	111	47.7	–	–	–	–	–	–	–	–	–	–	–	–
Logan township	144	49.3	417	583	122	218	20.8	89.2	6.5	22.8	–	–	–	–
McGrath city	39	46.2	–	300	121	190	–	35.0	4.1	73.2	264	331	5.7	28.1
McGregor city	187	47.1	351	414	175	223	10.2	22.2	8.1	14.1	144	239	26.2	29.2
McGregor township	49	44.9	338	562	–	–	7.7	33.1	–	–	–	–	–	–
Macville township	115	44.3	253	447	156	194	4.2	27.3	2.5	17.5	–	–	–	–
Malmo township	299	46.8	118	561	151	194	11.8	61.6	10.8	21.2	274	331	23.7	75.9
Millward township	56	48.2	–	–	–	–	–	–	–	–	304	346	30.4	34.6
Morrison township	118	46.6	359	541	163	241	11.7	74.6	2.1	17.9	–	350	–	25.0
Nordland township	675	45.2	497	603	183	219	22.1	33.2	12.3	19.4	230	370	11.9	32.0
Northeast Aitkin unorg.	10	60.0	–	–	–	–	–	–	–	–	–	–	–	–
Northwest Aitkin unorg.	301	48.2	–	500	104	192	–	30.0	5.8	19.2	–	–	–	–
Palisade city	77	46.8	286	535	123	165	8.6	31.0	7.0	14.8	106	394	2.4	24.4
Pliny township	72	50.0	336	588	–	–	7.1	24.4	–	–	154	196	1.8	18.2
Rice River township	96	45.8	310	390	–	100	20.8	83.7	–	25.0	–	–	–	–
Salo township	66	51.5	–	300	35	133	–	20.0	3.5	16.5	–	–	–	–
Seavey township	39	51.3	–	–	–	–	–	–	–	–	–	–	–	–
Shamrock township	1 894	47.9	416	611	169	185	23.2	44.1	14.1	18.3	320	409	15.6	53.9
Southeast Aitkin unorg.	15	53.3	–	–	–	–	–	–	–	–	–	–	–	–
Spalding township	106	47.2	–	500	187	231	–	100.0	6.0	18.0	–	–	–	–
Spencer township	204	45.1	416	513	123	168	13.0	22.2	9.2	21.0	206	526	9.4	92.4
Tamarack city	48	52.1	324	376	127	186	14.2	53.8	6.1	19.6	–	–	–	–
Turner township	185	49.7	408	621	169	235	9.5	69.0	11.7	31.2	212	626	27.4	84.2
Verdon township	36	36.1	–	–	–	–	–	–	–	–	–	–	–	–
Wagner township	323	47.1	426	723	141	195	15.3	50.2	6.3	14.8	256	344	2.6	91.7
Waukenabo township	368	48.1	330	570	128	176	31.5	80.3	5.3	14.7	–	–	–	–
Wealthwood township	255	47.5	352	622	102	158	6.2	32.4	8.5	15.6	–	–	–	–
White Pine township	31	41.9	–	–	–	100	–	–	–	25.0	–	–	–	–
Williams township	99	46.5	–	–	116	190	–	–	11.0	24.7	–	250	–	20.0
Workman township	183	44.3	315	778	185	265	–	25.0	3.5	16.5	–	–	–	–
Anoka County	85 519	16.3	770	780	199	206	20.9	21.3	11.0	12.0	493	503	26.5	27.6
Andover city	4 519	14.1	865	909	217	261	21.7	23.3	8.6	13.7	523	714	22.1	40.1
Anoka city	6 799	13.4	712	763	192	217	17.5	20.5	10.1	13.5	437	458	25.1	28.2
Bethel city	135	39.3	618	695	123	230	22.8	28.3	7.9	24.7	194	556	14.2	42.5
Blaine city (pt.)	13 176	15.9	755	776	186	200	20.4	21.5	10.0	13.2	526	554	24.9	29.1
Burns township	769	44.9	774	841	223	259	22.2	24.2	8.6	14.7	478	651	11.8	32.9
Centerville city	530	46.4	801	837	219	268	22.7	24.4	8.5	15.8	351	381	22.5	43.3
Circle Pines city	1 599	16.1	756	828	190	225	18.8	21.7	9.0	15.1	326	714	14.7	32.2
Columbia Heights city	7 975	16.1	674	712	182	194	19.9	21.6	10.7	12.9	442	478	28.8	32.3
Columbus township	1 158	15.8	730	833	172	220	17.3	21.7	7.2	15.1	421	594	2.8	23.5
Coon Rapids city	18 098	14.2	779	800	195	214	20.9	21.7	10.3	13.0	545	569	26.0	28.3
East Bethel city	2 722	15.8	738	785	202	240	21.4	23.6	9.4	16.7	384	689	19.9	55.4
Fridley city	11 418	14.5	715	750	197	213	16.7	18.8	9.8	11.9	477	493	24.3	26.6
Ham Lake city	2 812	16.0	775	828	183	212	20.5	22.5	8.4	13.5	465	545	14.9	27.5
Hilltop city	431	43.2	607	684	–	200	12.8	28.3	–	20.0	391	435	25.2	34.8
Lexington city	874	45.7	660	736	180	205	17.4	21.1	10.6	15.7	463	497	25.6	31.8
Lino Lakes city	2 653	18.0	827	874	200	239	21.8	23.5	8.4	13.2	525	659	21.9	42.4
Linwood township	1 315	14.9	684	774	157	242	22.1	25.8	6.3	15.5	407	889	8.9	32.8
Oak Grove township	1 706	17.5	786	852	180	240	21.7	23.9	8.5	16.4	387	729	8.4	68.3
Ramsey city	3 674	13.7	777	822	196	240	20.3	22.0	7.5	13.7	499	680	21.6	47.8
St. Francis city	800	45.6	703	742	205	234	23.1	24.6	7.9	14.3	467	510	24.4	27.6
Spring Lake Park city (pt.)	2 356	15.8	627	702	208	232	15.3	18.9	9.6	15.9	449	491	23.9	29.8
Becker County	15 563	38.0	503	527	155	162	18.7	20.3	12.6	13.8	261	277	27.4	29.0
Atlanta township	47	36.2	315	580	176	324	30.6	80.2	3.9	21.1	–	350	–	20.0
Audubon city	163	47.9	421	546	132	176	12.7	21.5	12.2	30.1	350	386	27.8	58.2
Audubon township	227	43.6	464	603	85	158	18.3	24.6	4.8	25.8	217	524	2.9	17.1
Burlington township	433	43.9	595	663	155	181	19.7	23.3	10.9	17.5	277	373	23.2	49.3
Callaway city	80	46.3	298	439	129	195	13.7	28.1	6.8	15.3	197	339	21.1	39.0
Callaway township	105	45.7	273	427	136	198	4.9	21.3	10.8	31.4	305	395	2.1	93.3
Carsonville township	99	41.4	246	626	109	145	6.7	21.4	7.1	17.3	–	150	–	20.0
Cormorant township	907	42.9	504	651	174	208	13.9	27.4	9.7	15.0	311	367	15.3	40.4
Cuba township	93	41.9	375	612	106	192	8.3	27.8	2.2	24.2	–	–	–	–
Detroit township	1 194	22.9	487	578	151	180	16.7	22.7	9.5	16.3	338	410	20.2	45.3

TIPSII [UPF] GPH527 CENSUS90 72583600 06/18/92 1:41 PM MACHINE: C DATA:CENSUS90S*PH5TIPSDA27. 06/16/92 17:23:34 TAPE: NONE FRAME: 637
TSF:CENSUS90*92. 06/18/92 10:41:18 UTF:CENSUS90*93. 06/18/92 10:41:18 META:CENSUS90S*PH5TABLES27. 06/18/92 11:26:48

Table 21. **Percent in Sample and Confidence Bounds for Housing Characteristics: 1990**—Con.

[For definitions of terms and meanings of symbols, see text]

State County County Subdivision Place	Housing units		Median selected monthly owner costs (dollars)				Median selected monthly owner costs as a percentage of household income in 1989				Median gross rent (dollars)		Median gross rent as a percentage of household income in 1989	
			With a mortgage		Not mortgaged		With a mortgage		Not mortgaged		90-percent confidence bounds		90-percent confidence bounds	
			90-percent confidence bounds		90-percent confidence bounds		90-percent confidence bounds		90-percent confidence bounds					
	100-percent count	Percent in sample	Lower	Upper	Lower	Upper	Lower	Upper	Lower	Upper	Lower	Upper	Lower	Upper
Becker County—Con.														
Detroit Lakes city	3 375	18.7	484	547	143	163	16.1	20.5	10.6	13.8	238	273	27.1	29.8
Eagle View township	167	49.7	5	196	158	216	36.4	98.6	11.0	55.2	181	256	20.8	23.8
Erie township	745	46.2	435	504	151	174	14.0	19.4	9.8	15.0	363	420	25.7	61.0
Evergreen township	115	47.0	243	857	109	186	2.5	24.4	2.2	17.8	–	150	–	25.0
Forest township	128	50.0	218	382	222	333	20.9	88.5	5.3	57.0	–	–	–	–
Frazee city	485	48.5	412	479	142	161	16.1	22.3	11.9	15.8	233	268	24.7	31.1
Green Valley township	148	48.0	–	400	–	200	–	100.0	–	20.0	–	–	–	–
Hamden township	92	46.7	356	594	–	–	11.1	34.7	–	–	–	350	–	20.0
Height of Land township	387	42.6	415	583	82	173	11.0	22.5	7.0	14.4	189	261	28.9	74.7
Holmesville township	258	48.8	446	554	77	152	22.1	27.9	5.5	14.5	221	334	46.8	88.2
Lake Eunice township	1 071	43.8	522	627	171	205	15.5	23.0	10.9	16.3	264	413	26.8	43.4
Lake Park city	301	47.8	391	447	159	180	14.5	21.6	12.9	18.8	246	312	27.6	34.3
Lake Park township	173	48.0	409	645	163	266	13.9	45.6	5.1	14.9	–	450	–	100.0
Lake View township	1 507	41.0	608	677	160	180	18.7	22.4	10.4	14.4	348	409	20.9	39.6
Maple Grove township	325	48.0	332	514	96	157	21.7	32.3	9.2	16.7	265	355	29.5	88.3
Ogema city	72	48.6	310	390	153	186	7.0	18.5	10.9	22.2	214	451	27.5	74.5
Osage township	350	48.6	390	545	136	166	19.9	28.0	10.2	16.6	240	310	8.5	50.2
Pine Point township	132	49.2	241	359	77	125	5.5	20.9	8.7	17.3	138	167	17.9	27.9
Riceville township	38	52.6	738	975	–	300	44.8	90.2	–	20.0	–	–	–	–
Richwood township	225	49.3	395	586	127	167	15.7	25.4	7.9	16.1	106	333	2.2	33.3
Round Lake township	230	50.0	–	600	114	227	–	25.0	9.8	22.6	–	350	–	100.0
Runeberg township	152	44.7	46	577	119	331	2.3	70.4	30.4	94.4	–	150	–	20.0
Savannah township	87	50.6	–	–	–	–	–	–	–	–	274	360	4.9	15.1
Shell Lake township	182	50.0	322	1 085	88	224	13.2	31.7	7.1	18.9	–	–	–	–
Silver Leaf township	165	47.3	353	729	103	172	11.8	31.4	11.3	29.4	–	300	–	25.0
Spring Creek township	39	51.3	–	700	–	–	–	100.0	–	–	–	400	–	100.0
Spruce Grove township	145	49.0	521	669	120	203	4.1	28.4	10.6	32.9	–	100	–	20.0
Sugar Bush township	293	48.8	411	568	138	203	15.4	26.7	11.7	24.0	–	450	–	100.0
Toad Lake township	251	47.8	431	559	132	166	8.2	26.9	10.1	18.6	45	305	3.6	41.8
Two Inlets township	141	53.9	227	360	76	212	5.3	28.0	9.1	27.2	170	337	30.3	34.7
Walworth township	53	41.5	–	–	–	–	–	–	–	–	–	350	–	100.0
White Earth township	269	46.1	343	409	151	176	8.4	16.0	21.2	27.6	155	207	25.7	30.2
White Earth CDP	131	46.6	304	396	152	177	5.5	19.5	17.1	24.6	141	207	26.1	30.1
Wolf Lake city	29	37.9	–	400	84	172	–	20.0	16.7	45.6	–	450	–	100.0
Wolf Lake township	85	38.8	338	562	–	150	7.7	33.1	–	20.0	–	–	–	–
Beltrami County	14 670	29.2	505	530	156	167	20.4	21.7	12.4	13.9	311	330	29.9	31.9
Alaska township	148	43.9	323	631	166	196	7.2	76.5	7.8	49.3	–	750	–	25.0
Battle township	26	38.5	–	–	–	–	–	–	–	–	–	–	–	–
Bemidji city	4 412	14.6	478	530	146	171	21.7	24.6	11.1	14.8	313	350	30.7	33.8
Bemidji township	966	16.9	590	680	130	195	16.8	23.7	6.8	15.8	308	383	15.9	28.3
Benville township	62	33.9	–	–	–	200	–	–	–	25.0	–	–	–	–
Birch township	50	46.0	–	800	116	227	–	20.0	7.3	21.8	–	–	–	–
Blackduck city	297	46.8	376	481	158	187	21.2	28.7	11.6	16.9	189	243	26.8	34.1
Brook Lake unorg.	119	48.7	225	337	142	182	12.7	72.5	6.5	16.6	123	338	9.3	69.6
Buzzle township	132	28.8	–	400	46	335	–	20.0	1.8	18.2	–	–	–	–
Cormant township	108	38.0	–	300	–	150	–	20.0	–	20.0	–	–	–	–
Durand township	68	39.7	208	388	102	148	2.3	34.6	2.3	34.6	–	–	–	–
Eckles township	293	38.6	571	693	113	231	20.3	24.2	2.5	31.2	311	458	19.2	68.7
Frohn township	483	47.6	499	616	158	201	15.1	21.0	9.5	17.2	370	441	16.4	58.5
Funkley city	10	50.0	–	–	–	150	–	–	–	20.0	–	–	–	–
Grant Valley township	389	44.2	504	575	129	182	16.6	22.5	8.8	19.0	295	463	13.7	55.5
Hagali township	158	39.2	440	960	17	142	5.3	74.3	1.6	18.4	–	450	–	100.0
Hamre township	21	52.4	–	–	–	–	–	–	–	–	–	–	–	–
Hines township	246	48.4	387	518	117	161	13.3	24.6	8.0	15.1	281	444	8.3	79.7
Hornet township	100	46.0	317	475	–	200	2.0	18.0	–	20.0	–	200	–	25.0
Jones township	101	24.8	326	866	–	150	21.0	83.2	–	100.0	–	400	–	100.0
Kelliher city	160	46.3	348	459	128	176	8.7	21.9	14.3	22.8	221	275	26.2	33.5
Kelliher township	37	40.5	–	–	–	100	–	–	–	20.0	–	–	–	–
Lammers township	158	39.2	413	570	70	229	20.5	24.5	6.0	54.4	304	346	–	20.0
Langor township	77	48.1	–	–	–	150	–	–	–	20.0	–	–	–	–
Lee township	24	37.5	–	–	–	–	–	–	–	–	–	–	–	–
Liberty township	222	36.5	591	750	110	216	24.1	29.8	5.0	15.0	–	–	–	–
Lower Red Lake unorg.	1 016	25.7	252	294	83	128	15.2	21.2	11.3	17.5	190	241	20.9	26.3
Little Rock CDP	210	21.9	252	367	110	174	13.5	25.0	8.4	57.1	118	453	15.8	30.3
Ponemah CDP	160	45.0	202	263	67	121	11.1	17.9	9.1	18.2	167	186	13.4	20.2
Redby CDP	214	15.0	235	397	–	200	10.1	28.2	–	20.0	183	286	33.8	73.9
Red Lake CDP	322	25.2	200	290	65	170	13.6	43.7	9.1	19.9	196	326	18.4	32.6
Maple Ridge township	49	40.8	–	–	–	200	–	–	–	20.0	–	–	–	–
Minnie township	25	32.0	–	–	–	–	–	–	–	–	–	–	–	–
Moose Lake township	137	50.4	203	297	47	111	36.9	98.1	6.8	15.8	307	343	21.7	28.9
Nebish township	127	34.6	–	300	–	150	–	20.0	–	–	–	–	–	–
North Beltrami unorg.	20	30.0	–	300	–	–	–	20.0	–	–	–	–	–	–
Northern township	1 508	19.5	563	637	202	245	14.6	19.8	9.7	17.1	315	378	25.8	51.0
O'Brien township	34	44.1	–	–	–	100	–	–	–	20.0	–	–	–	–
Port Hope township	234	43.2	495	613	109	311	21.4	29.3	5.3	19.2	378	508	11.1	45.8
Quiring township	39	38.5	–	–	–	–	–	–	–	–	–	–	–	–
Roosevelt township	143	37.8	–	–	–	150	–	–	–	20.0	–	600	–	100.0
Shooks township	86	46.5	206	294	118	186	2.4	24.4	7.4	28.6	–	–	–	–
Shotley township	50	50.0	–	400	–	–	–	20.0	–	–	–	–	–	–
Shotley Brook unorg.	22	50.0	–	–	101	149	–	–	.5	19.5	–	–	–	–
Solway city	32	34.4	347	480	152	198	4.0	27.7	.7	19.3	–	–	–	–
Spruce Grove township	43	34.9	–	–	–	–	–	–	–	–	–	–	–	–
Steenerson township	37	32.4	–	–	–	100	–	–	–	20.0	–	–	–	–
Sugar Bush township	88	47.7	307	393	119	158	1.4	18.6	5.2	14.8	–	–	–	–
Summit township	100	47.0	359	681	84	183	4.0	19.4	7.4	21.6	–	200	–	20.0
Taylor township	74	52.7	447	559	159	191	19.5	27.1	7.3	28.2	–	–	–	–
Ten Lake township	454	45.8	330	438	180	232	13.0	21.5	12.6	26.0	150	233	20.0	35.0
Tenstrike city	102	48.0	352	488	142	197	23.3	32.4	13.4	26.6	354	396	20.4	24.6
Turtle Lake township	586	40.6	651	813	185	242	16.4	24.6	7.8	13.8	357	436	15.8	69.1
Turtle River city	40	47.5	330	560	107	243	6.1	23.0	1.4	18.6	–	350	–	100.0
Turtle River township	435	46.4	579	739	153	224	14.3	21.0	8.8	16.2	354	494	21.4	51.2
Upper Red Lake unorg.	14	21.4	–	–	–	–	–	–	–	–	–	–	–	–
Waskish township	162	49.4	347	453	153	192	9.5	24.4	6.8	15.7	–	–	–	–
Wilton city	82	46.3	548	807	116	161	16.2	65.0	6.5	16.2	246	354	9.2	40.0

TIPSII [UPF] GPH527 CENSUS90 72583600 06/18/92 1:41 PM MACHINE: C DATA:CENSUS90S*PH5TIPSDA27. 06/16/92 17:23:34 TAPE: NONE FRAME: 638
TSF:CENSUS90*92. 06/18/92 10:41:18 UTF:CENSUS90*93. 06/18/92 10:41:18 META:CENSUS90S*PH5TABLES27. 06/18/92 11:26:48

[For definitions of terms and meanings of symbols, see text]

State County County Subdivision Place	Housing units		Median selected monthly owner costs (dollars)				Median selected monthly owner costs as a percentage of household income in 1989				Median gross rent (dollars)		Median gross rent as a percentage of household income in 1989	
			With a mortgage		Not mortgaged		With a mortgage		Not mortgaged		90-percent confidence bounds		90-percent confidence bounds	
			90-percent confidence bounds		90-percent confidence bounds		90-percent confidence bounds		90-percent confidence bounds					
	100-percent count	Percent in sample	Lower	Upper	Lower	Upper	Lower	Upper	Lower	Upper	Lower	Upper	Lower	Upper
Beltrami County—Con.														
Woodrow township	64	48.4	–	–	–	–	–	–	–	–	–	–	–	–
Benton County	11 521	29.1	580	600	177	186	18.4	20.1	12.0	13.9	390	400	25.0	27.0
Alberta township	229	45.0	408	617	162	232	7.1	33.8	5.5	18.9	255	545	1.8	34.5
Foley city	702	46.2	498	549	153	171	20.1	22.6	12.8	16.6	242	278	24.1	28.6
Gilman city	75	44.0	553	676	127	201	15.6	39.2	14.2	35.5	123	477	13.8	82.1
Gilmanton township	246	45.1	473	596	166	196	13.3	23.9	6.1	15.1	–	350	–	20.0
Glendorado township	249	45.4	462	570	163	240	10.6	22.6	6.2	16.9	–	400	–	30.0
Graham township	156	47.4	436	641	109	186	6.4	16.7	2.3	17.7	250	300	35.0	100.0
Granite Ledge township	205	42.9	480	611	83	259	20.7	24.0	11.0	73.1	–	400	–	20.0
Langola township	284	47.9	534	650	183	267	16.6	24.7	8.2	19.4	323	382	10.8	28.0
Mayhew Lake township	238	45.0	451	585	123	161	10.4	19.6	7.0	16.6	–	–	–	–
Maywood township	278	45.3	435	537	123	180	21.5	34.6	6.2	13.8	113	187	5.2	82.9
Minden township	624	46.3	625	689	177	209	14.3	18.0	9.0	13.7	507	559	17.8	24.0
Rice city	209	46.4	498	565	136	197	20.3	23.6	7.5	14.9	334	378	13.9	36.7
Ronneby city	21	42.9	303	397	–	250	1.0	29.7	–	20.0	–	300	–	100.0
St. Cloud city (pt.)	2 828	14.1	507	587	169	209	15.0	21.7	9.5	15.6	396	415	24.8	29.5
St. George township	274	43.4	556	671	126	192	14.5	23.6	7.1	19.0	328	443	3.7	16.3
Sartell city (pt.)	730	19.6	560	734	166	212	14.0	23.2	5.2	15.7	425	473	35.6	55.9
Sauk Rapids city	2 997	18.2	580	631	171	192	16.8	20.3	11.1	15.8	369	392	22.3	25.4
Sauk Rapids township	279	47.3	656	736	189	216	15.4	20.7	10.2	15.8	238	444	11.3	32.9
Watab township	897	44.5	597	666	177	202	18.6	21.4	9.8	14.5	291	380	12.4	20.4
Big Stone County	3 192	45.3	370	400	141	148	15.6	18.5	11.9	13.5	211	243	26.3	28.9
Akron township	104	50.0	218	382	133	287	1.8	18.2	6.6	27.8	–	–	–	–
Almond township	60	48.3	–	–	173	304	–	–	4.6	70.2	–	–	–	–
Artichoke township	51	49.0	–	1 250	251	299	–	30.0	20.1	24.9	–	–	–	–
Barry city	18	50.0	233	378	301	349	4.4	23.3	.5	19.5	–	–	–	–
Big Stone township	189	31.2	386	484	70	174	7.1	21.0	8.4	45.7	214	436	21.4	82.2
Ortonville city (pt.)	1	–	–	–	–	–	–	–	–	–	–	–	–	–
Browns Valley township	235	48.9	312	404	135	161	15.4	59.8	11.1	16.6	118	268	13.9	33.4
Beardsley city	165	47.9	264	394	136	166	11.4	50.5	11.2	17.0	118	268	13.7	33.5
Clinton city	266	48.9	362	494	132	154	11.7	19.7	10.0	14.4	166	198	26.2	32.3
Correll city	33	45.5	80	460	91	173	2.6	17.4	8.1	33.4	–	–	–	–
Foster township	136	50.0	–	300	133	187	–	25.0	6.6	27.8	–	–	–	–
Graceville city	312	49.0	354	430	151	170	21.5	26.4	10.9	15.2	224	274	20.5	25.3
Graceville township	43	48.8	–	500	–	200	–	20.0	–	20.0	–	–	–	–
Malta township	44	50.0	–	400	104	146	–	25.0	1.8	18.2	–	–	–	–
Moonshine township	66	48.5	–	200	122	184	–	20.0	7.8	17.2	–	–	–	–
Johnson city	21	42.9	–	–	96	182	–	–	6.9	20.4	–	–	–	–
Odessa city	67	47.8	217	424	138	176	15.1	50.9	7.7	14.4	150	200	.1	19.9
Odessa township	84	50.0	384	916	112	275	26.1	32.9	3.3	16.7	–	–	–	–
Ortonville township	1 140	48.8	363	399	134	144	13.8	16.9	11.1	13.1	214	251	27.7	30.7
Ortonville city (pt.)	1 090	48.6	361	396	134	143	13.4	16.5	11.1	13.2	208	245	27.9	30.8
Otrey township	49	49.0	–	–	–	–	–	–	–	–	–	–	–	–
Prior township	262	17.2	–	500	–	801	–	20.0	–	100.0	–	250	–	20.0
Toqua township	33	51.5	–	–	–	150	–	–	–	20.0	–	150	–	20.0
Blue Earth County	20 358	28.5	569	588	179	185	17.6	18.9	11.7	12.8	368	379	28.4	29.6
Amboy city	258	45.3	404	476	151	171	12.9	20.5	11.1	16.0	213	332	18.4	30.9
Beauford township	170	50.6	443	772	128	170	13.9	26.4	8.0	16.0	315	435	10.6	48.3
Butternut Valley township	137	51.1	613	697	170	229	18.6	44.9	6.3	18.2	351	399	7.0	54.8
Cambria township	110	49.1	359	505	104	146	8.7	16.8	1.6	18.4	356	394	.5	96.8
Ceresco township	102	45.1	142	593	142	325	20.2	34.8	16.6	33.4	163	237	2.6	17.4
Danville township	114	45.6	425	918	–	–	13.0	47.0	–	–	264	331	26.9	81.7
Decoria township	299	49.2	655	741	198	245	16.7	23.0	8.9	13.8	268	399	11.2	22.9
Eagle Lake city	588	47.6	602	644	165	192	15.8	19.6	13.5	20.1	333	369	22.4	27.6
Garden City township	272	44.9	445	567	167	193	15.3	21.4	8.2	14.5	153	349	10.6	34.7
Good Thunder city	230	47.8	428	479	152	174	15.4	22.8	10.5	15.5	259	362	20.9	31.4
Jamestown township	354	48.6	630	786	187	235	16.2	21.9	9.3	16.9	217	366	6.0	18.5
Judson township	239	46.9	591	699	159	186	20.0	27.4	9.1	16.3	337	406	12.6	23.6
Lake Crystal city	847	45.8	480	524	157	173	16.2	20.0	10.6	13.3	242	305	26.2	30.9
Le Ray township	326	49.7	554	645	165	218	11.8	17.6	7.6	15.0	285	400	14.4	27.5
Lime township	425	48.0	635	694	183	211	15.7	20.7	8.2	13.8	301	370	14.8	24.8
Lincoln township	97	44.3	537	863	161	393	7.4	33.1	1.8	18.2	268	423	7.1	65.5
Lyra township	147	46.9	601	1 033	164	243	21.4	50.5	7.4	31.6	230	385	7.9	80.7
McPherson township	161	46.6	415	557	158	205	10.5	20.0	9.0	19.2	266	463	9.8	27.6
Madison Lake city	253	48.6	574	687	212	241	18.6	24.1	10.9	18.4	345	381	17.5	27.7
Mankato city (pt.)	11 685	16.0	562	602	177	190	17.0	19.5	10.8	13.0	376	394	29.0	31.3
Mankato township	734	23.8	734	811	183	276	13.6	18.7	8.8	16.1	389	447	22.4	57.6
Mapleton city	587	47.4	433	481	166	181	15.0	19.2	11.2	14.6	262	305	21.0	27.3
Mapleton township	121	48.8	411	645	215	284	20.8	30.4	6.3	13.7	–	300	–	25.0
Medo township	131	45.8	446	711	157	368	8.9	18.1	10.9	69.6	–	400	–	20.0
North Mankato city (pt.)	–	–	–	–	–	–	–	–	–	–	–	–	–	–
Pemberton city	75	46.7	413	481	112	213	20.1	26.5	7.4	27.6	–	350	–	100.0
Pleasant Mound township	125	49.6	83	617	203	278	4.1	15.9	42.3	79.7	–	250	–	20.0
Rapidan township	387	46.3	568	674	176	220	15.9	21.4	9.6	15.1	271	517	20.2	24.8
St. Clair city	234	48.7	542	595	169	194	18.9	22.1	9.8	14.9	250	324	20.9	29.2
Shelby township	146	47.3	463	626	129	221	12.7	28.2	8.2	20.2	150	450	19.9	35.2
Skyline city	100	47.0	623	812	170	210	12.4	21.7	8.3	14.6	–	–	–	–
South Bend township	540	46.1	528	621	166	187	14.8	19.9	9.5	13.2	315	341	18.6	24.5
Sterling township	110	49.1	385	596	122	169	17.0	26.5	5.2	14.8	141	409	5.4	47.0
Vernon Center city	136	48.5	394	513	157	193	14.4	23.4	11.3	17.7	193	282	22.9	27.5
Vernon Center township	118	46.6	–	300	155	313	–	20.0	5.9	74.6	–	400	–	20.0
Brown County	10 814	29.2	496	519	155	161	15.6	17.1	11.5	12.6	274	292	23.7	25.6
Albin township	132	50.0	249	551	142	229	3.3	16.7	5.6	20.8	254	296	3.5	34.1
Bashaw township	107	45.8	461	655	–	–	12.1	28.5	–	–	305	495	1.1	18.9
Burnstown township	120	47.5	351	549	–	150	6.1	15.3	–	20.0	214	391	2.3	17.7
Cobden city	31	45.2	–	–	88	133	–	–	5.8	15.5	10	245	.9	19.1
Comfrey city (pt.)	213	50.2	432	586	144	166	20.8	26.5	11.2	15.2	202	273	16.3	27.0
Cottonwood township	321	48.9	553	654	141	172	19.5	22.5	9.9	15.6	276	337	10.4	25.6
Eden township	130	44.6	–	–	–	100	–	–	–	–	311	492	20.8	85.3
Evan city	41	46.3	285	415	106	134	8.5	30.7	7.2	15.9	–	–	–	–
Hanska city	185	49.2	386	444	130	151	13.4	19.3	10.2	16.7	209	237	12.5	49.1
Home township	238	47.5	467	566	148	192	14.5	24.4	8.2	17.1	260	346	11.9	55.0

TIPSII [UPF] GPH527 CENSUS90 72583600 06/18/92 1:41 PM MACHINE: C DATA:CENSUS90S*PH5TIPSDA27. 06/16/92 17:23:34 TAPE: NONE FRAME: 639
TSF:CENSUS90*92. 06/18/92 10:41:18 UTF:CENSUS90*93. 06/18/92 10:41:18 META:CENSUS90S*PH5TABLES27. 06/18/92 11:26:48

Table 21. **Percent in Sample and Confidence Bounds for Housing Characteristics: 1990**—Con.

[For definitions of terms and meanings of symbols, see text]

State County County Subdivision Place	Housing units		Median selected monthly owner costs (dollars)				Median selected monthly owner costs as a percentage of household income in 1989				Median gross rent (dollars)		Median gross rent as a percentage of household income in 1989	
			With a mortgage		Not mortgaged		With a mortgage		Not mortgaged		90-percent confidence bounds		90-percent confidence bounds	
			90-percent confidence bounds		90-percent confidence bounds		90-percent confidence bounds		90-percent confidence bounds					
	100-percent count	Percent in sample	Lower	Upper	Lower	Upper	Lower	Upper	Lower	Upper	Lower	Upper	Lower	Upper
Brown County—Con.														
Lake Hanska township	144	49.3	525	625	17	192	18.8	29.6	1.7	18.3	213	268	3.7	16.3
Leavenworth township	132	43.9	439	707	119	347	7.9	28.7	4.8	15.2	–	250	–	20.0
Linden township	134	47.0	393	550	–	350	8.7	19.3	–	30.0	256	494	2.5	91.8
Milford township	247	48.2	508	581	165	189	12.9	20.8	7.7	13.3	217	340	6.1	17.9
Mulligan township	100	47.0	506	594	–	250	1.3	18.7	–	20.0	14	294	2.5	34.4
New Ulm city	5 379	17.9	495	534	155	167	14.5	17.1	10.4	12.5	277	306	23.6	26.9
North Star township	118	50.0	326	662	130	195	12.2	26.9	4.8	15.2	251	299	.5	19.5
Prairieville township	128	50.0	366	556	163	267	5.3	31.7	6.6	32.8	272	333	6.6	71.3
Sigel township	161	49.7	477	649	115	155	8.5	19.9	9.4	49.2	213	317	5.2	21.7
Sleepy Eye city	1 587	22.0	477	565	154	170	14.6	19.4	11.0	14.6	243	295	23.4	28.7
Springfield city	943	48.6	421	467	141	150	14.2	17.7	11.7	13.8	258	281	21.6	26.9
Stark township	139	47.5	444	856	163	321	8.8	85.7	12.5	28.5	275	331	7.5	22.5
Stately township	84	38.1	–	300	–	100	–	20.0	–	20.0	–	300	–	100.0
Carlton County	12 342	34.0	480	499	166	172	15.7	17.1	11.7	12.8	283	299	26.0	27.7
Atkinson township	134	45.5	344	556	–	250	5.8	18.2	–	20.0	–	–	–	–
Automba township	73	46.6	308	476	–	250	26.2	94.8	–	20.0	–	–	–	–
Barnum city	221	45.2	370	460	138	168	11.6	20.6	9.8	15.7	248	285	27.6	45.8
Barnum township	430	46.0	503	590	123	156	13.9	21.6	7.6	13.4	255	345	38.6	96.4
Beseman township	64	50.0	403	497	101	149	–	–	.5	19.5	–	–	–	–
Blackhoof township	249	47.0	464	656	125	225	9.2	17.7	5.9	18.1	255	295	5.5	29.1
Carlton city	343	44.3	396	460	163	187	14.9	21.1	11.1	17.6	294	367	27.5	36.9
Clear Creek unorg.	100	49.0	541	659	–	200	16.3	30.9	–	20.0	324	626	9.4	32.6
Cloquet city	4 580	18.8	468	511	163	173	15.6	18.7	11.0	13.4	269	301	24.8	27.7
Cromwell city	114	43.9	397	663	167	208	22.6	63.5	25.7	33.2	128	189	25.8	53.1
Eagle township	326	43.3	360	644	154	218	16.9	23.8	7.1	12.9	178	372	11.2	63.7
Holyoke township	113	38.1	236	564	159	338	2.9	76.5	3.6	33.8	–	–	–	–
Kalevala township	164	46.3	–	–	108	142	–	–	3.3	16.7	–	250	–	100.0
Kettle River city	95	46.3	283	462	116	157	13.2	28.5	13.9	23.3	158	273	31.0	44.4
Lakeview township	120	46.7	374	789	173	238	8.9	24.6	6.7	18.7	–	450	–	100.0
Mahtowa township	204	47.1	401	499	115	186	7.6	17.4	8.1	18.5	–	250	–	100.0
Moose Lake city	592	45.1	438	511	164	182	12.3	17.3	11.7	15.8	265	310	26.5	29.9
Moose Lake township	392	43.4	443	524	157	187	18.4	22.9	9.8	15.3	260	298	9.6	31.0
North Carlton unorg.	365	46.3	275	549	129	200	8.6	19.9	7.5	17.5	269	375	11.3	28.8
Perch Lake township	457	45.7	400	471	141	175	11.5	17.8	9.5	15.6	197	281	15.0	29.6
Scanlon city	365	48.8	438	500	158	183	13.6	17.8	10.1	13.4	323	393	23.7	48.6
Silver township	148	48.0	433	587	–	200	5.9	18.5	–	20.0	–	–	–	–
Silver Brook township	178	47.8	465	653	153	187	12.3	22.2	7.4	14.0	182	334	28.2	79.2
Skelton township	141	39.7	512	658	20	172	7.1	23.6	2.8	17.2	–	–	–	–
Split Rock township	75	44.0	–	400	–	200	–	25.0	–	20.0	–	–	–	–
Thomson city	55	49.1	271	379	159	187	12.2	31.9	7.8	18.4	266	340	6.3	24.0
Thomson township	1 372	33.0	507	560	174	195	12.6	15.6	9.8	13.1	343	375	14.8	30.4
Twin Lakes township	596	44.0	469	540	164	193	13.2	17.3	8.3	13.7	245	346	13.6	32.6
Wrenshall city	94	46.8	444	522	121	172	13.0	20.7	5.5	14.5	327	587	5.4	29.1
Wrenshall township	111	28.8	511	793	–	200	3.4	92.5	–	35.0	–	–	–	–
Wright city	71	40.8	288	556	120	173	8.8	71.4	7.3	16.2	–	400	–	100.0
Carver County	17 449	28.6	867	891	196	206	22.1	22.7	11.8	13.2	434	450	24.6	25.9
Benton township	283	47.3	639	720	171	209	17.9	22.5	10.3	17.7	317	437	8.6	18.4
Camden township	294	48.6	648	735	186	250	18.7	23.3	8.4	20.0	202	599	25.1	29.9
Carver city	270	41.9	731	817	165	201	19.8	26.3	11.6	18.8	438	541	12.4	22.5
Chanhassen city (pt.)	4 249	14.2	1 046	1 130	238	335	23.0	24.5	10.3	16.1	466	529	23.1	27.6
Chaska city	4 476	16.3	792	851	165	192	20.8	22.8	10.1	15.4	474	515	23.0	25.5
Chaska township	60	45.0	325	511	176	243	5.1	20.6	6.0	17.3	185	648	14.2	65.5
Cologne city	232	44.0	650	731	161	186	21.1	25.2	8.9	13.3	279	374	16.6	26.6
Dahlgren township	401	40.6	755	850	187	247	19.4	25.4	7.9	14.4	349	651	9.7	52.6
Hamburg city	192	47.9	583	659	186	221	17.1	22.7	10.3	15.7	238	293	20.6	29.3
Hancock township	111	49.5	478	747	408	793	5.7	16.1	.4	19.6	–	400	–	20.0
Hollywood township	338	45.0	616	713	162	191	16.1	23.5	6.9	14.8	303	497	7.1	65.5
Laketown township	633	43.3	832	936	265	296	17.9	22.2	8.6	14.3	373	390	18.3	25.5
Mayer city	169	47.9	620	670	189	224	16.5	21.8	8.8	14.6	185	360	22.0	29.0
New Germany city	142	41.5	497	581	149	179	13.0	22.4	8.8	15.7	252	320	18.7	45.2
Norwood city	529	47.8	601	652	164	188	14.4	18.6	9.3	12.8	302	355	22.4	26.6
San Francisco township	255	43.5	860	1 012	175	233	22.3	26.5	6.1	13.9	–	400	–	100.0
Victoria city	799	43.9	1 019	1 144	231	277	21.7	23.8	10.5	14.6	452	513	19.0	38.1
Waconia city	1 475	25.5	780	864	195	218	20.1	22.8	10.6	14.6	399	447	28.1	31.1
Waconia township	416	44.5	696	827	184	223	18.8	22.6	9.1	14.5	382	552	9.7	20.5
Watertown city	915	44.9	638	688	172	189	17.6	20.9	10.5	14.1	300	343	25.8	29.2
Watertown township	448	46.9	739	821	175	224	18.5	25.0	9.6	15.7	373	521	11.9	22.7
Young America city	470	47.0	648	711	182	200	20.9	23.2	10.8	15.2	373	415	21.6	28.1
Young America township	292	47.6	625	713	182	245	19.7	23.0	8.6	16.2	176	561	3.9	16.1
Cass County	18 863	43.1	491	515	165	172	20.8	22.1	13.3	14.4	279	306	26.4	28.6
Ansel township	36	47.2	–	400	–	–	–	20.0	–	–	–	200	–	100.0
Backus city	181	48.1	377	590	122	166	7.7	62.7	12.9	22.1	157	282	26.2	37.8
Barclay township	208	49.0	310	459	132	170	16.6	55.8	9.2	18.5	224	326	9.5	84.6
Becker township	182	43.4	250	538	157	199	5.8	17.5	7.8	24.7	407	590	2.7	87.0
Bena city	74	50.0	225	351	104	138	9.9	84.0	5.9	14.1	208	265	21.9	33.1
Beulah township	75	49.3	–	–	3	98	–	–	.4	19.6	301	349	36.2	98.8
Birch Lake township	561	44.4	458	753	137	168	21.3	50.9	8.4	14.3	–	450	–	100.0
Blind Lake township	88	45.5	–	–	–	100	–	–	–	20.0	–	–	–	–
Boy Lake township	178	39.3	–	–	57	200	–	–	5.9	16.4	–	–	–	–
Boy River city	33	57.6	–	–	166	218	–	–	6.4	26.8	155	195	41.0	94.0
Boy River township	53	47.2	–	400	–	–	–	100.0	–	–	–	550	–	100.0
Bull Moose township	41	43.9	–	400	–	200	–	30.0	–	20.0	–	–	–	–
Bungo township	49	49.0	302	398	–	100	36.0	99.0	–	–	454	496	40.2	94.8
Byron township	57	49.1	305	597	17	192	1.0	98.4	1.6	18.4	–	–	–	–
Cass Lake city	429	29.8	354	460	115	149	13.4	26.2	13.2	20.7	272	352	25.1	40.0
Chickamaw Beach city	110	22.7	337	663	115	285	1.9	24.1	3.6	25.2	–	–	–	–
Crooked Lake township	952	48.3	422	498	164	184	15.5	59.7	11.9	16.9	354	396	1.5	18.5
Deerfield township	100	48.0	376	943	159	191	23.8	62.7	3.5	16.5	–	–	–	–
East Cass unorg.	17	41.2	–	600	–	–	–	100.0	–	–	–	–	–	–
East Gull Lake city	637	42.7	623	722	183	259	20.5	25.4	8.5	15.4	371	466	7.1	18.2

TIPSII [UPF] GPH527 CENSUS90 72583600 06/18/92 1:41 PM MACHINE: C DATA:CENSUS90S*PH5TIPSDA27. 06/16/92 17:23:34 TAPE: NONE FRAME: 640
TSF:CENSUS90*92. 06/18/92 10:41:18 UTF:CENSUS90*93. 06/18/92 10:41:18 META:CENSUS90S*PH5TABLES27. 06/18/92 11:26:48

Table 21. **Percent in Sample and Confidence Bounds for Housing Characteristics: 1990**—Con.

[For definitions of terms and meanings of symbols, see text]

State County County Subdivision Place	Housing units		Median selected monthly owner costs (dollars)				Median selected monthly owner costs as a percentage of household income in 1989				Median gross rent (dollars)		Median gross rent as a percentage of household income in 1989	
			With a mortgage		Not mortgaged		With a mortgage		Not mortgaged		90-percent confidence bounds		90-percent confidence bounds	
			90-percent confidence bounds		90-percent confidence bounds		90-percent confidence bounds		90-percent confidence bounds					
	100-percent count	Percent in sample	Lower	Upper	Lower	Upper	Lower	Upper	Lower	Upper	Lower	Upper	Lower	Upper
Cass County—Con.														
Fairview township	332	42.2	551	998	162	225	16.3	29.9	7.4	16.1	412	584	6.3	23.8
Federal Dam city	96	39.6	248	427	123	210	14.5	81.1	7.1	28.0	254	344	25.4	92.6
Gould township	178	46.1	147	578	39	221	8.2	23.3	27.9	85.1	51	208	4.1	15.9
Hackensack city	169	40.8	320	610	130	175	12.0	48.0	8.9	17.5	302	352	27.2	44.2
Hiram township	525	46.9	520	593	189	228	20.6	57.8	8.6	18.1	–	600	–	20.0
Home Brook township	76	48.7	–	500	156	194	–	20.0	2.4	17.6	–	–	–	–
Inguadona township	190	44.2	343	914	137	184	5.8	30.7	5.9	14.1	–	300	–	100.0
Kego township	487	47.6	359	611	136	194	15.3	23.5	10.8	17.8	332	424	21.8	57.7
Lake Shore city	901	35.5	726	897	213	273	20.1	24.5	10.5	16.2	373	570	11.2	25.0
Leech Lake township	194	36.1	460	746	64	218	14.2	30.4	5.1	14.9	118	323	33.3	78.8
Lima township	69	36.2	–	400	–	350	–	100.0	–	100.0	351	448	.4	98.0
Longville city	184	45.1	548	728	192	260	27.4	53.4	7.4	14.8	261	393	29.0	60.9
Loon Lake township	143	48.3	413	487	149	201	10.2	27.4	5.6	36.8	–	–	–	–
McKinley township	64	48.4	–	–	151	199	–	–	.2	19.8	–	–	–	–
Maple township	125	48.0	430	770	107	193	20.8	24.2	2.9	29.3	–	–	–	–
May township	254	48.0	408	524	119	172	13.2	30.3	5.9	18.5	227	360	17.9	32.6
Meadow Brook township	172	46.5	312	588	114	186	2.4	24.4	5.6	81.8	103	147	1.2	18.8
Moose Lake township	66	48.5	401	499	–	250	.2	19.8	–	20.0	–	100	–	20.0
Motley city (pt.)	–	–	–	–	–	–	–	–	–	–	–	–	–	–
North Cass unorg.	283	48.4	350	450	103	179	9.1	45.8	7.4	15.6	173	200	30.0	62.0
North Central Cass unorg.	39	17.9	–	–	–	–	–	–	–	–	–	–	–	–
Otter Tail Peninsula township	126	50.0	36	1 206	42	179	–	20.0	4.2	15.8	–	–	–	–
Pike Bay township	625	31.8	350	417	141	200	9.9	15.8	11.6	23.1	207	325	26.2	34.5
Pillager city	166	42.8	367	488	120	146	12.4	25.4	10.4	18.1	253	337	10.9	25.8
Pine Lake township	237	34.2	428	566	161	236	6.0	24.4	8.0	21.1	–	–	–	–
Pine River city	426	48.8	447	527	133	148	16.4	23.1	11.7	16.0	183	232	27.6	31.9
Pine River township	387	46.0	432	571	135	175	21.9	27.6	8.4	16.2	317	432	6.3	16.5
Ponto Lake township	785	45.0	359	468	159	185	20.0	24.5	10.8	18.6	–	450	–	25.0
Poplar township	74	50.0	–	300	34	184	–	100.0	20.1	24.9	–	–	–	–
Powers township	722	38.1	404	531	155	188	20.1	24.1	11.1	18.9	250	333	5.8	67.1
Remer city	181	42.5	380	470	167	191	16.9	40.8	15.6	32.8	271	325	22.2	29.6
Remer township	91	47.3	440	570	157	243	3.4	16.6	1.3	18.7	328	586	5.6	27.2
Rogers township	186	47.3	–	–	–	200	–	–	–	25.0	–	–	–	–
Salem township	43	46.5	–	–	–	–	–	–	–	–	–	400	–	25.0
Shingobee township	1 061	40.7	595	677	160	184	18.2	24.1	11.8	16.8	275	392	11.5	25.0
Slater township	147	48.3	454	666	155	277	17.9	65.2	5.8	19.2	–	–	–	–
Smoky Hollow township	99	47.5	–	–	–	250	–	–	–	100.0	–	–	–	–
Sylvan township	783	43.7	474	537	153	182	18.4	23.9	11.0	17.5	416	482	21.6	48.5
Thunder Lake township	418	48.8	258	477	116	173	14.6	26.2	7.8	17.2	651	699	35.9	99.1
Torrey township	127	43.3	–	500	139	252	–	20.0	22.8	68.7	–	150	–	20.0
Trelipe township	231	48.9	321	569	139	188	43.1	91.9	7.1	17.5	351	399	36.0	99.0
Turtle Lake township	590	47.8	360	497	168	213	25.3	40.8	10.3	16.7	188	387	7.6	22.4
Wabedo township	587	47.9	455	765	146	189	7.8	16.4	9.3	15.7	–	450	–	20.0
Wahnena township	68	39.7	–	300	–	150	–	20.0	–	20.0	–	450	–	25.0
Walden township	144	47.9	340	530	39	252	17.0	44.6	4.3	15.7	310	385	5.8	24.0
Walker city	506	43.3	504	558	176	199	15.0	21.9	10.4	14.5	207	266	25.4	31.6
Wilkinson township	147	34.7	–	200	115	182	–	20.0	3.2	16.8	352	398	37.6	97.4
Wilson township	194	46.9	443	526	133	166	21.5	27.3	9.8	19.2	266	325	18.0	26.3
Woodrow township	1 104	37.5	394	625	158	186	23.5	33.6	11.5	17.4	–	350	–	20.0
Chippewa County	5 755	34.6	448	471	156	163	16.4	18.6	11.7	13.2	257	276	23.8	26.1
Big Bend township	128	48.4	363	651	77	211	20.4	39.6	6.6	26.1	227	310	6.4	65.3
Clara City city	596	48.5	456	505	161	176	17.8	21.7	12.8	15.6	241	274	21.5	27.7
Crate township	110	48.2	349	550	149	201	10.0	22.0	4.3	15.7	176	724	6.3	65.6
Grace township	68	51.5	408	492	168	288	8.7	71.7	4.8	76.8	302	348	.8	19.2
Granite Falls city (pt.)	355	21.7	373	548	127	157	6.8	16.4	7.9	16.0	215	317	18.7	26.7
Granite Falls township	94	50.0	577	823	125	375	11.8	32.4	4.9	68.0	–	350	–	100.0
Havelock township	80	50.0	405	470	–	–	8.0	24.0	–	–	106	282	1.8	18.2
Kragero township	86	51.2	311	495	–	–	2.2	96.5	–	–	102	148	.7	19.3
Leenthrop township	104	49.0	423	503	–	250	7.7	20.2	–	25.0	226	289	7.1	17.5
Lone Tree township	99	49.5	325	663	133	187	6.1	18.3	3.7	16.3	233	317	6.7	31.7
Louriston township	86	48.8	516	684	151	248	3.2	34.2	.3	19.7	165	469	3.1	59.9
Mandt township	99	49.5	364	684	158	192	12.8	79.1	6.1	18.3	253	348	.4	19.6
Maynard city	182	46.2	312	445	157	187	13.5	23.1	9.2	14.8	223	270	14.1	24.4
Milan city	192	49.5	299	370	151	170	9.9	18.3	9.5	13.5	233	281	21.4	29.2
Montevideo city	2 525	20.1	437	479	151	165	15.4	19.8	10.8	13.7	248	297	25.1	28.8
Rheiderland township	116	50.9	377	674	114	266	11.9	24.0	5.4	31.6	225	337	10.2	83.4
Rosewood township	127	49.6	385	499	142	211	16.9	24.2	8.5	19.9	201	249	.4	19.6
Sparta township	322	48.1	482	562	119	152	12.2	17.1	8.3	13.3	260	366	10.6	22.0
Stoneham township	100	51.0	444	534	117	183	11.4	22.2	3.4	16.6	214	316	5.5	26.6
Tunsberg township	86	47.7	244	756	157	243	8.9	71.1	1.4	18.6	157	293	2.8	91.0
Watson city	108	49.1	289	447	145	181	10.4	24.4	9.2	16.1	180	294	13.6	31.4
Woods township	92	48.9	339	464	–	200	13.6	23.1	–	20.0	149	401	7.9	22.5
Chisago County	11 946	41.7	688	706	194	202	22.0	22.6	11.9	13.2	365	386	27.9	29.8
Amador township	228	48.7	582	689	121	187	10.5	19.1	7.7	25.2	431	760	11.0	50.1
Branch city	720	43.9	699	761	184	218	22.0	24.0	11.1	17.3	381	464	15.6	49.4
Center City city	159	37.7	646	760	170	211	17.2	24.3	7.8	16.2	302	547	.9	29.7
Chisago City city	907	46.4	659	714	201	246	21.0	24.0	11.3	15.7	434	504	32.4	40.4
Chisago Lake township	1 297	26.4	754	847	176	246	22.6	25.1	8.1	13.4	448	498	9.8	28.2
Fish Lake township	586	44.7	559	624	188	250	24.6	28.4	9.0	15.5	293	521	23.6	54.8
Franconia township	349	47.3	642	727	165	224	16.9	22.4	7.0	13.8	270	520	8.0	60.9
Harris city	299	47.8	526	589	168	192	21.0	24.0	13.1	24.8	150	390	25.3	28.4
Lent township	555	46.3	722	780	198	279	22.1	25.1	9.1	30.2	456	724	–	100.0
Lindstrom city	1 110	45.5	643	694	195	218	21.9	23.7	11.3	14.4	364	409	28.2	32.1
Nessel township	790	47.7	646	735	176	203	18.2	22.8	9.0	13.1	410	506	13.9	54.7
North Branch city	790	45.8	556	632	202	223	22.7	25.1	11.7	16.1	315	366	26.2	30.7
Rush City city	607	44.0	480	534	151	171	15.3	20.2	10.9	14.8	285	321	24.9	28.4
Rushseba township	263	46.0	488	627	120	224	17.0	26.0	6.7	18.3	219	521	4.6	22.1
Shafer city	135	43.0	519	592	160	225	15.2	22.9	2.8	17.2	322	423	32.1	62.8
Shafer township	274	47.1	540	725	174	223	14.0	22.6	5.8	14.2	164	591	5.5	88.1
Stacy city	396	42.4	590	665	141	235	20.0	23.2	6.8	16.3	369	456	26.1	35.0
Sunrise township	403	41.9	538	671	139	252	20.4	23.9	7.1	15.3	310	590	2.1	17.9
Taylors Falls city	331	45.3	464	603	205	242	21.5	25.7	11.4	17.1	313	371	21.4	31.5
Wyoming city	733	46.9	754	807	217	263	21.0	22.5	9.4	14.5	235	318	25.6	30.4
Wyoming township	1 014	25.3	755	806	167	234	20.8	22.7	6.9	15.8	471	686	7.7	40.9

TIPSII [UPF] GPH527 CENSUS90 72583600 06/18/92 1:41 PM MACHINE: C DATA:CENSUS90S*PH5TIPSDA27. 06/16/92 17:23:34 TAPE: NONE FRAME: 641
TSF:CENSUS90*92. 06/18/92 10:41:18 UTF:CENSUS90*93. 06/18/92 10:41:18 META:CENSUS90S*PH5TABLES27. 06/18/92 11:26:48

Table 21. **Percent in Sample and Confidence Bounds for Housing Characteristics: 1990**—Con.

[For definitions of terms and meanings of symbols, see text]

State County County Subdivision Place	Housing units		Median selected monthly owner costs (dollars)				Median selected monthly owner costs as a percentage of household income in 1989				Median gross rent (dollars)		Median gross rent as a percentage of household income in 1989	
			With a mortgage		Not mortgaged		With a mortgage		Not mortgaged		90-percent confidence bounds		90-percent confidence bounds	
			90-percent confidence bounds		90-percent confidence bounds		90-percent confidence bounds		90-percent confidence bounds					
	100-percent count	Percent in sample	Lower	Upper	Lower	Upper	Lower	Upper	Lower	Upper	Lower	Upper	Lower	Upper
Clay County	18 546	25.5	576	596	177	184	17.4	18.7	11.5	12.9	330	340	30.5	33.0
Alliance township	115	46.1	525	666	141	224	12.0	23.3	6.8	18.2	–	–	–	–
Barnesville city	855	42.7	488	536	160	189	17.9	21.4	12.0	15.7	206	249	25.6	29.6
Barnesville township	61	45.9	409	722	–	–	12.1	22.0	–	–	263	342	41.5	93.5
Comstock city	52	50.0	309	449	168	228	17.9	22.9	8.4	17.5	–	450	–	30.0
Cromwell township	112	47.3	515	713	159	241	14.1	25.9	8.3	32.1	297	386	19.0	25.3
Dilworth city	1 090	16.1	491	584	174	225	13.9	20.8	8.2	15.9	308	373	23.6	29.7
Eglon township	156	43.6	460	580	181	230	16.5	23.4	7.8	23.1	–	200	–	35.0
Elkton township	112	44.6	391	499	114	224	8.6	16.4	5.1	14.9	252	298	.8	19.2
Elmwood township	150	44.0	540	680	161	192	13.6	23.0	8.3	15.2	207	589	2.8	86.2
Felton city	93	48.4	345	467	129	191	10.1	18.6	8.3	15.1	223	311	9.3	24.5
Felton township	50	44.0	–	–	160	274	–	–	3.0	17.0	–	–	–	–
Flowing township	41	39.0	407	590	–	250	1.3	93.5	–	20.0	–	200	–	100.0
Georgetown city	54	42.6	312	482	135	186	3.6	92.1	10.5	33.0	–	200	–	20.0
Georgetown township	81	44.4	344	542	123	215	5.0	25.6	3.5	16.5	–	100	–	20.0
Glyndon city	339	42.8	553	667	180	229	17.5	23.4	8.7	15.1	270	335	24.6	41.4
Glyndon township	112	47.3	490	584	207	268	13.6	21.4	8.8	25.2	309	436	5.6	87.9
Goose Prairie township	77	45.5	224	484	110	230	3.2	28.8	2.6	17.4	186	282	4.8	21.4
Hagen township	68	48.5	346	554	–	150	4.6	69.9	–	25.0	–	–	–	–
Hawley city	691	41.5	486	552	158	177	13.9	18.4	11.4	15.2	232	277	21.9	27.5
Hawley township	137	46.0	545	625	146	270	11.3	19.0	5.2	40.7	22	296	1.4	85.9
Highland Grove township	120	50.0	377	478	130	240	10.1	26.8	8.0	24.0	257	293	21.7	85.7
Hitterdal city	102	47.1	328	427	125	161	11.2	22.5	8.5	16.3	185	336	23.8	39.6
Holy Cross township	60	46.7	448	584	121	279	9.8	52.0	2.8	17.2	–	300	–	20.0
Humboldt township	81	49.4	648	751	209	304	15.5	23.8	5.0	15.0	–	–	–	–
Keene township	53	49.1	452	597	201	249	10.3	32.4	.3	19.7	–	550	–	25.0
Kragnes township	131	48.9	587	800	133	184	14.2	21.7	4.4	15.6	–	–	–	–
Kurtz township	107	46.7	719	851	165	237	18.4	26.4	5.7	14.3	–	–	–	–
Moland township	122	43.4	440	585	184	247	6.4	16.0	5.4	70.8	257	440	21.0	91.3
Moorhead city	11 511	16.5	586	619	171	184	16.7	18.8	10.8	13.0	336	351	31.8	36.0
Moorhead township	170	46.5	698	839	188	325	17.0	21.6	3.8	16.2	506	594	2.3	92.4
Morken township	76	47.4	569	781	137	238	9.6	23.3	5.0	15.0	–	–	–	–
Oakport township	451	45.0	689	749	192	220	17.4	21.1	8.6	13.2	478	616	21.1	39.6
Oakport CDP	315	44.4	710	782	185	218	17.3	21.3	8.1	13.6	523	677	22.4	59.9
Parke township	211	42.2	370	614	132	218	12.1	22.6	3.2	16.8	300	350	35.2	80.3
Riverton township	144	46.5	559	673	199	243	15.9	24.6	5.9	18.1	–	250	–	20.0
Sabin city	168	38.7	478	617	178	209	17.6	23.4	11.3	21.1	308	542	20.8	34.2
Skree township	65	49.2	–	700	–	–	–	35.0	–	–	251	299	36.2	98.8
Spring Prairie township	87	44.8	506	673	169	287	17.1	24.9	3.1	31.2	–	300	–	–
Tansem township	89	41.6	411	584	–	–	1.3	18.7	–	–	–	–	–	–
Ulen city	222	45.5	336	400	156	183	15.4	21.9	10.5	15.6	158	258	24.7	28.5
Ulen township	74	47.3	407	493	–	300	1.3	18.7	–	20.0	157	343	2.6	24.3
Viding township	56	46.4	43	658	159	337	2.8	17.2	2.1	17.9	–	–	–	–
Clearwater County	4 008	44.0	376	407	139	148	18.4	21.6	13.6	16.0	218	260	27.1	30.1
Bagley city	664	45.3	318	385	133	149	15.6	23.8	13.3	17.0	240	308	30.9	40.4
Bear Creek township	71	52.1	–	–	–	–	–	–	–	–	302	348	20.2	24.8
Clearbrook city	256	50.8	368	441	132	152	20.1	23.2	10.2	14.9	177	227	25.0	32.6
Clover township	60	35.0	–	400	–	100	–	25.0	–	20.0	–	–	–	–
Copley township	290	45.9	472	601	158	182	16.0	23.7	8.9	18.1	270	443	21.6	46.7
Dudley township	111	45.0	302	398	141	229	5.5	23.2	12.4	30.9	–	–	–	–
Eddy township	149	43.6	–	1 000	36	191	–	100.0	3.5	76.9	153	347	25.3	34.7
Falk township	96	49.0	302	423	184	283	15.5	66.5	5.9	19.1	–	350	–	100.0
Gonvick city	150	48.0	342	413	137	166	10.6	18.7	14.7	29.0	143	210	23.2	33.5
Greenwood township	42	38.1	–	–	–	150	–	–	–	20.0	–	–	–	–
Hangaard township	11	54.5	–	–	–	–	–	–	–	–	–	–	–	–
Holst township	138	47.1	405	495	19	136	13.4	23.3	3.7	23.6	230	338	11.9	74.1
Itasca township	123	42.3	130	878	–	200	4.3	86.0	–	35.0	–	250	–	20.0
La Prairie township	160	34.4	255	663	118	260	13.7	33.1	4.4	19.3	151	181	10.3	23.4
Leon township	135	42.2	327	481	109	194	7.0	19.2	2.3	88.7	–	200	–	20.0
Leonard city	15	53.3	–	–	111	139	–	–	9.1	30.4	–	400	–	100.0
Minerva township	120	41.7	360	500	153	197	25.0	35.2	2.2	29.2	357	393	26.5	85.0
Moose Creek township	93	48.4	–	–	115	185	–	–	6.1	23.5	–	200	–	20.0
Nora township	172	47.7	328	441	102	137	11.0	27.5	8.5	24.0	253	312	20.5	27.7
North Clearwater unorg.	23	39.1	–	600	11	147	–	20.0	.8	19.2	–	–	–	–
Pine Lake township	280	46.1	257	371	125	175	8.6	20.0	16.2	28.7	226	437	3.4	28.7
Popple township	187	45.5	358	533	114	169	12.7	27.7	6.5	19.5	–	100	–	100.0
Rice township	76	44.7	323	585	127	189	3.0	85.2	3.1	16.9	–	–	–	–
Shevlin city	76	31.6	306	526	105	145	4.9	51.8	5.7	59.0	–	550	–	25.0
Shevlin township	148	43.9	252	379	107	189	10.4	32.4	2.8	86.3	168	341	1.4	29.6
Sinclair township	150	27.3	–	400	–	150	–	20.0	–	20.0	–	350	–	100.0
South Clearwater unorg.	134	38.1	–	300	105	145	–	100.0	2.1	17.9	–	200	–	20.0
Winsor township	78	43.6	–	–	–	250	–	–	–	20.0	–	300	–	25.0
Cook County	4 312	39.3	486	557	172	185	18.8	21.9	11.4	13.8	300	331	19.9	23.6
East Cook unorg.	987	26.7	456	735	121	187	21.4	31.0	6.7	14.4	–	–	–	–
Grand Marais city	680	48.7	539	632	174	189	16.9	21.8	12.7	16.8	303	338	22.0	24.9
Grand Portage unorg.	202	38.1	353	464	94	254	10.4	47.6	8.7	18.2	191	321	11.5	24.2
Lutsen township	549	48.8	507	743	131	204	11.8	27.7	8.3	15.2	289	386	15.4	24.9
Schroeder township	228	49.6	459	881	156	199	7.9	24.1	7.8	14.3	232	434	6.4	86.0
Tofte township	286	47.2	330	390	169	248	10.0	51.5	10.0	20.0	237	456	8.3	33.1
West Cook unorg.	1 380	36.6	458	546	171	196	17.5	22.3	9.6	14.0	277	400	10.8	25.0
Cottonwood County	5 495	37.8	383	408	140	147	14.6	16.5	11.2	12.5	234	255	22.9	25.3
Amboy township	89	48.3	280	547	110	222	6.4	22.3	8.3	18.9	–	250	–	20.0
Amo township	81	50.6	513	762	109	191	41.1	93.9	1.9	18.1	–	300	–	20.0
Ann township	95	47.4	429	671	169	261	21.5	28.5	5.2	21.1	–	200	–	20.0
Bingham Lake city	66	50.0	453	547	128	176	10.5	29.7	9.1	16.5	225	325	3.3	16.7
Carson township	126	50.0	309	369	119	174	6.9	21.1	7.3	14.3	276	324	7.0	19.7
Comfrey city (pt.)	2	50.0	–	–	–	200	–	–	–	20.0	–	–	–	–
Dale township	74	47.3	–	900	109	236	–	30.0	5.6	87.9	–	200	–	20.0
Delton township	68	51.5	–	–	144	228	–	–	5.8	25.6	109	141	3.5	16.5
Germantown township	96	47.9	514	1 464	20	285	20.7	90.7	–	25.0	157	293	2.8	90.7
Great Bend township	266	49.6	406	508	134	164	14.6	21.3	7.8	13.1	339	377	11.9	21.9

TIPSII [UPF] GPH527 CENSUS90 72583600 06/18/92 1:41 PM MACHINE: C DATA:CENSUS90S*PH5TIPSDA27. 06/16/92 17:23:34 TAPE: NONE FRAME: 642
TSF:CENSUS90*92. 06/18/92 10:41:18 UTF:CENSUS90*93. 06/18/92 10:41:18 META:CENSUS90S*PH5TABLES27. 06/18/92 11:26:48

Table 21. **Percent in Sample and Confidence Bounds for Housing Characteristics: 1990**—Con.

[For definitions of terms and meanings of symbols, see text]

State County County Subdivision Place	Housing units		Median selected monthly owner costs (dollars)				Median selected monthly owner costs as a percentage of household income in 1989				Median gross rent (dollars)		Median gross rent as a percentage of household income in 1989	
			With a mortgage		Not mortgaged		With a mortgage		Not mortgaged		90-percent confidence bounds		90-percent confidence bounds	
			90-percent confidence bounds		90-percent confidence bounds		90-percent confidence bounds		90-percent confidence bounds					
	100-percent count	Percent in sample	Lower	Upper	Lower	Upper	Lower	Upper	Lower	Upper	Lower	Upper	Lower	Upper
Cottonwood County—Con.														
Highwater township	84	48.8	399	634	151	199	9.9	74.4	.3	19.7	151	348	.3	19.7
Jeffers city	199	49.2	282	407	125	142	10.1	15.8	9.5	13.4	227	283	12.1	26.7
Lakeside township	105	48.6	332	493	134	199	12.4	22.2	7.3	14.3	–	–	–	–
Midway township	117	43.6	340	508	163	196	7.3	17.1	5.2	14.8	212	288	2.4	17.6
Mountain Lake city	883	46.7	328	372	134	145	13.9	17.9	11.2	13.4	221	255	21.3	25.9
Mountain Lake township	98	49.0	391	576	154	185	9.1	26.4	4.9	15.1	–	200	–	20.0
Rose Hill township	83	51.8	253	847	–	200	10.6	32.4	–	20.0	168	282	4.2	19.8
Selma township	108	46.3	411	589	134	262	2.3	24.4	8.1	18.6	–	200	–	20.0
Southbrook township	52	50.0	303	397	204	536	.5	19.5	3.8	16.2	125	275	3.3	16.7
Springfield township	83	45.8	–	–	81	310	–	–	4.0	73.8	–	350	–	20.0
Storden city	137	48.9	276	374	139	169	8.0	15.4	9.5	14.2	193	438	8.7	43.6
Storden township	100	46.0	441	759	–	150	8.2	86.7	–	20.0	355	545	20.5	34.5
Westbrook city	445	48.8	323	391	135	148	12.8	18.5	11.9	15.1	235	288	22.6	33.3
Westbrook township	116	47.4	405	483	121	182	16.9	31.6	6.9	18.1	–	350	–	100.0
Windom city	1 922	18.8	376	442	133	149	12.9	17.0	9.6	12.8	217	261	24.2	28.5
Crow Wing County	29 916	38.6	524	540	160	165	18.6	19.8	12.3	13.1	323	336	28.2	29.2
Baxter city	1 257	13.1	572	654	177	222	16.6	21.3	8.3	16.3	357	470	23.7	50.5
Bay Lake township	1 376	48.3	593	725	186	218	21.7	27.9	11.0	16.2	304	346	20.4	24.6
Brainerd city	5 483	16.8	460	502	139	151	14.9	18.4	10.9	13.5	309	338	28.5	31.3
Breezy Point city	861	49.4	487	622	203	236	14.5	21.1	10.9	18.1	322	528	8.6	34.5
Center township	430	44.7	443	566	141	173	14.2	22.3	11.1	18.6	274	451	13.2	24.2
Crosby city	1 021	40.9	412	471	136	147	20.5	25.5	13.2	16.3	211	238	26.5	29.2
Crosslake city	2 086	48.8	567	677	201	224	21.5	27.6	11.4	14.2	372	476	21.5	29.7
Crow Wing township	316	38.9	466	557	129	179	19.7	25.4	7.1	14.9	301	371	21.6	31.5
Cuyuna city	88	40.9	329	678	125	260	2.5	17.5	7.4	42.5	228	394	4.9	19.5
Daggett Brook township	157	40.8	351	924	160	190	22.5	75.2	6.3	24.5	150	200	.1	19.9
Dean Lake township	44	47.7	–	600	–	–	–	20.0	–	–	–	–	–	–
Deerwood city	284	44.7	366	459	128	149	16.6	23.4	10.6	17.0	208	259	27.0	31.6
Deerwood township	611	45.2	409	581	144	176	14.1	22.4	8.9	12.6	301	397	10.6	26.6
Emily city	757	48.1	454	744	175	198	24.3	45.6	11.8	17.1	243	385	15.3	50.4
Fairfield township	222	48.2	154	623	140	215	25.3	29.7	7.0	15.0	–	–	–	–
Fifty Lakes city	517	48.5	460	590	171	211	25.5	31.7	9.1	15.5	320	380	8.0	73.9
Fort Ripley city	35	28.6	611	674	–	150	4.8	16.1	–	25.0	–	350	–	30.0
Fort Ripley township	309	34.0	359	439	57	133	11.7	51.8	4.3	15.7	503	547	39.3	95.7
Gail Lake township	91	51.6	–	500	53	137	–	20.0	5.3	65.9	–	–	–	–
Garrison city	221	49.3	243	635	100	175	12.9	83.2	10.0	23.0	359	423	27.2	40.7
Garrison township	697	48.8	547	624	131	160	21.9	50.9	9.9	16.6	239	461	20.8	69.6
Ideal township	1 447	48.7	648	754	198	244	22.5	29.9	9.6	13.4	430	849	29.0	56.0
Irondale township	474	42.2	400	515	107	134	14.3	20.7	9.5	14.4	306	344	20.8	28.1
Riverton city	58	43.1	452	564	100	137	12.3	27.4	5.0	20.0	278	336	11.1	63.9
Ironton city	268	42.9	373	445	140	165	21.0	29.1	9.9	14.8	236	336	24.6	31.4
Jenkins city	124	46.0	321	531	115	158	21.0	29.2	8.1	16.3	–	250	–	–
Jenkins township	336	47.3	420	667	180	214	10.0	20.0	10.5	18.1	–	350	–	30.0
Lake Edwards township	1 157	47.1	495	586	165	185	16.9	21.4	9.4	12.6	360	439	21.7	25.0
Little Pine township	76	48.7	–	600	–	–	–	100.0	–	–	–	–	–	–
Long Lake township	573	42.6	458	555	153	179	12.8	21.6	10.5	17.0	506	641	–	35.0
Manhattan Beach city	65	52.3	330	411	352	398	7.1	42.2	.9	19.1	–	–	–	–
Maple Grove township	378	44.7	461	540	142	187	14.6	30.4	11.4	21.2	271	379	9.4	54.0
Mission township	801	48.6	467	551	180	214	12.3	19.8	8.7	13.5	371	484	8.4	79.5
Nisswa city	1 145	44.7	554	637	183	210	17.9	22.5	11.4	15.2	374	441	16.2	26.9
Nokay Lake township	339	46.0	399	626	142	171	13.9	22.8	8.2	14.7	218	354	7.3	70.3
Oak Lawn township	628	46.0	509	585	160	182	14.5	18.9	9.3	13.7	346	436	26.2	36.0
Pelican township	568	48.4	637	836	173	272	18.1	35.5	13.5	31.2	181	519	3.6	16.4
Pequot Lakes city	519	41.8	408	487	126	149	17.4	27.6	10.7	16.4	279	328	26.7	29.6
Perry Lake township	121	46.3	–	600	196	239	–	20.0	12.3	27.2	357	393	5.5	33.6
Platte Lake township	131	47.3	–	600	15	222	–	25.0	2.2	17.8	–	750	–	100.0
Rabbit Lake township	89	47.2	422	857	128	181	2.9	17.1	7.5	29.4	–	–	–	–
Roosevelt township	590	49.0	450	613	128	159	7.7	25.7	10.1	17.2	256	369	26.2	60.5
Ross Lake township	319	49.2	–	900	109	165	–	100.0	4.7	15.3	–	–	–	–
St. Mathias township	158	44.9	309	446	–	100	5.4	14.6	–	20.0	–	300	–	20.0
Sibley township	540	46.5	509	577	155	182	12.1	18.4	10.3	16.3	333	385	26.1	41.6
Timothy township	116	49.1	–	–	151	199	–	–	.3	19.7	–	200	–	20.0
Trommald city	35	42.9	334	582	59	133	22.4	34.1	5.2	19.2	–	–	–	–
West Crow Wing unorg.	1 932	30.2	560	602	160	181	17.9	21.5	11.3	15.4	350	430	17.3	24.4
Wolford township	124	50.0	413	974	168	207	11.0	22.1	9.0	15.8	401	449	36.6	98.4
Dakota County	102 707	15.5	893	905	218	225	21.8	22.1	11.4	12.3	537	546	24.9	25.7
Apple Valley city	11 538	15.0	940	972	239	289	21.8	22.7	8.9	15.2	562	619	27.0	30.3
Burnsville city	20 244	13.3	939	969	246	273	20.3	21.3	8.8	12.1	567	584	24.0	25.4
Castle Rock township	468	46.2	848	937	209	268	22.5	25.5	8.9	14.1	388	503	19.7	40.9
Coates city	68	44.1	713	797	168	204	13.9	23.6	6.0	17.1	305	372	7.8	30.8
Douglas township	198	43.9	675	789	193	289	20.1	24.9	10.7	24.8	42	566	8.2	31.6
Eagan city	18 450	12.6	959	986	223	273	22.4	23.3	9.6	13.6	593	614	22.0	23.5
Empire township	442	46.4	800	865	207	240	21.5	23.6	7.9	13.5	396	606	12.7	31.0
Eureka township	457	46.8	835	912	204	271	21.7	25.3	9.2	15.5	504	574	23.1	47.3
Farmington city	2 124	21.1	787	830	170	207	21.7	23.4	9.8	14.1	386	430	22.2	27.7
Greenvale township	234	47.4	728	929	208	278	13.7	23.8	6.3	17.1	164	859	2.8	27.2
Hampton city	124	42.7	523	657	161	199	11.3	21.4	7.6	15.0	324	444	28.9	73.2
Hampton township	265	45.3	730	850	181	280	19.2	22.9	6.7	15.4	433	538	13.3	24.2
Hastings city (pt.)	5 545	16.8	757	794	194	212	20.0	21.7	9.9	12.6	430	453	25.6	28.8
Inver Grove Heights city	8 149	13.4	802	849	210	250	20.8	22.3	10.3	14.2	530	561	23.8	27.5
Lakeville city	8 105	12.1	894	932	220	252	22.7	23.9	10.4	16.5	594	644	24.7	31.9
Lilydale city	342	46.2	750	1 628	410	691	14.9	32.5	4.4	15.6	797	855	24.2	27.9
Marshan township	378	46.0	847	1 026	218	289	19.0	23.9	8.9	15.0	443	481	26.7	40.9
Mendota city	77	16.9	353	757	–	300	10.7	82.6	–	20.0	–	700	–	25.0
Mendota Heights city	3 410	15.8	1 105	1 240	266	315	19.4	21.6	10.1	13.5	584	667	20.6	28.5
Miesville city	49	42.9	633	845	176	332	14.2	23.8	4.7	15.3	–	250	–	20.0

TIPSII [UPF] GPH527 CENSUS90 72583600 06/18/92 1:41 PM MACHINE: C DATA:CENSUS90S*PH5TIPSDA27. 06/16/92 17:23:34 TAPE: NONE FRAME: 643
TSF:CENSUS90*92. 06/18/92 10:41:18 UTF:CENSUS90*93. 06/18/92 10:41:18 META:CENSUS90S*PH5TABLES27. 06/18/92 11:26:48

Table 21. **Percent in Sample and Confidence Bounds for Housing Characteristics: 1990**—Con.

[For definitions of terms and meanings of symbols, see text]

State County County Subdivision Place	Housing units		Median selected monthly owner costs (dollars)				Median selected monthly owner costs as a percentage of household income in 1989				Median gross rent (dollars)		Median gross rent as a percentage of household income in 1989	
			With a mortgage		Not mortgaged		With a mortgage		Not mortgaged		90-percent confidence bounds		90-percent confidence bounds	
			90-percent confidence bounds		90-percent confidence bounds		90-percent confidence bounds		90-percent confidence bounds					
	100-percent count	Percent in sample	Lower	Upper	Lower	Upper	Lower	Upper	Lower	Upper	Lower	Upper	Lower	Upper
Dakota County—Con.														
New Trier city	30	56.7	646	732	–	300	16.1	25.5	–	20.0	395	555	18.2	30.5
Nininger township	246	45.5	688	819	169	235	14.1	19.6	6.7	13.3	470	727	10.4	22.8
Northfield city (pt.)	55	40.0	670	815	207	243	14.9	26.7	2.9	17.1	–	–	–	–
Randolph city	117	46.2	488	586	134	178	12.1	21.1	6.6	13.4	304	341	14.7	28.3
Randolph township	175	46.9	734	863	134	204	19.0	24.0	7.2	14.2	–	–	–	–
Ravenna township	552	47.8	809	874	209	232	17.7	20.6	8.3	13.4	448	760	7.7	30.2
Rosemount city	2 866	12.4	850	907	188	232	22.0	24.5	7.3	12.7	435	522	22.8	28.9
Sciota township	90	45.6	508	760	113	155	10.6	22.6	4.0	16.0	419	622	31.1	63.6
South St. Paul city	8 294	14.7	694	730	203	218	20.3	21.9	11.6	14.0	410	434	26.9	29.8
Sunfish Lake city	144	46.5	1 804	2 471	465	631	21.8	25.6	8.9	17.5	657	693	2.8	17.2
Vermillion city	161	49.1	758	854	205	235	17.6	22.8	8.3	13.5	413	528	12.6	22.8
Vermillion township	358	46.9	738	823	198	258	17.0	21.9	9.7	17.4	402	515	12.5	25.6
Waterford township	185	47.6	700	837	146	185	16.9	25.5	7.7	14.2	342	456	15.2	40.9
West St. Paul city	8 767	13.4	707	765	192	211	19.2	21.6	10.7	13.3	482	501	26.3	29.9
Dodge County	5 771	43.7	580	598	169	177	18.8	20.3	12.1	13.7	273	290	23.1	25.5
Ashland township	141	47.5	561	732	165	196	11.1	22.0	4.8	15.2	238	337	10.0	27.5
Blooming Prairie city (pt.)	–	–	–	–	–	–	–	–	–	–	–	–	–	–
Canisteo township	210	47.6	595	696	150	200	11.5	19.1	–	20.0	310	929	26.4	87.6
Claremont city	227	44.9	421	483	141	179	17.9	23.3	11.0	18.4	271	329	19.9	25.6
Claremont township	148	48.6	581	685	167	258	17.9	29.4	6.0	18.5	258	346	7.8	24.2
Concord township	203	46.8	410	509	138	187	14.1	23.0	9.6	21.2	106	594	2.5	29.4
Dodge Center city	763	49.4	519	548	164	182	16.5	20.0	11.5	14.9	243	273	20.7	25.9
Ellington township	112	47.3	524	592	189	237	13.9	30.4	6.2	28.6	–	500	–	20.0
Hayfield city	510	48.4	494	555	160	181	16.1	20.6	11.0	14.7	264	309	20.7	25.1
Hayfield township	131	49.6	426	757	202	235	12.6	26.8	4.8	15.2	251	299	20.1	24.9
Kasson city	1 310	28.9	589	645	153	172	16.9	20.6	10.2	14.7	268	303	24.5	28.2
Mantorville city	320	48.1	609	655	181	217	16.5	20.9	10.2	16.5	230	369	21.5	28.7
Mantorville township	385	47.5	770	870	244	291	21.3	23.6	8.8	14.3	366	488	19.7	46.5
Milton township	225	42.2	626	867	138	241	14.6	32.9	4.7	15.3	268	335	6.5	17.8
Ripley township	75	49.3	400	471	111	184	20.0	56.7	2.5	17.5	370	450	8.0	25.0
Vernon township	209	47.4	612	713	191	306	21.9	24.9	4.8	15.2	278	347	5.6	19.4
Wasioja township	300	50.7	610	661	170	226	15.5	21.3	9.3	18.0	360	437	28.0	69.6
West Concord city	348	49.4	452	527	139	157	14.6	19.8	11.1	15.3	193	229	17.1	27.2
Westfield township	154	47.4	512	653	188	343	13.6	32.2	20.4	29.6	257	343	2.7	91.3
Douglas County	14 590	32.8	518	540	154	162	20.2	21.1	12.1	13.3	289	306	27.4	28.9
Alexandria city	3 741	13.2	428	509	130	145	19.8	22.5	9.8	13.7	277	314	27.2	30.1
Alexandria township	1 692	29.7	561	605	160	185	19.8	21.8	9.7	12.8	276	380	17.2	33.3
Belle River township	144	46.5	293	554	115	196	9.3	28.8	4.7	27.1	292	392	16.8	89.1
Brandon city	217	49.3	385	461	168	205	14.2	21.5	10.9	18.1	215	285	22.4	29.8
Brandon township	340	49.1	514	622	163	202	19.7	24.4	10.3	21.3	309	405	21.2	70.5
Carlos city	156	49.4	426	553	127	156	15.0	26.1	12.6	22.3	218	280	28.2	55.5
Carlos township	854	46.8	577	652	178	210	16.3	21.1	10.5	14.3	343	428	11.8	23.4
Evansville city	265	49.4	415	466	141	161	15.3	23.7	13.0	17.9	196	244	23.6	38.8
Evansville township	96	45.8	513	587	–	100	22.0	73.7	–	20.0	–	–	–	–
Forada city	105	45.7	410	560	120	158	11.3	22.0	8.5	19.0	38	436	7.5	23.6
Garfield city	89	46.1	359	491	125	199	8.4	16.4	10.1	31.6	374	464	16.1	29.5
Holmes City township	343	46.1	459	602	135	169	14.1	25.5	10.0	16.6	169	248	3.8	19.5
Hudson township	275	46.5	536	650	154	192	17.2	23.6	8.1	16.0	274	419	26.4	59.9
Ida township	747	34.9	526	718	146	190	18.7	24.8	7.9	15.4	248	382	8.8	27.8
Kensington city	141	47.5	262	338	123	144	11.8	23.2	11.1	18.6	223	312	23.4	40.2
La Grand township	1 594	25.1	536	605	167	191	15.6	20.1	10.7	15.1	299	379	23.9	32.5
Lake Mary township	436	45.9	552	667	162	193	20.9	24.5	9.5	16.7	336	527	14.5	32.7
Leaf Valley township	290	47.2	518	582	173	230	20.9	26.7	9.1	19.1	225	413	14.9	67.6
Lund township	183	49.7	319	475	122	216	7.9	28.1	6.1	18.3	216	367	6.5	78.9
Millerville city	51	47.1	306	394	152	184	2.6	24.4	9.5	19.4	–	–	–	–
Millerville township	166	39.2	324	588	151	194	4.9	29.4	14.1	54.1	–	300	–	30.0
Miltona city	91	49.5	354	558	140	174	11.9	23.3	10.8	22.1	149	234	27.4	57.9
Miltona township	726	41.6	455	555	151	227	19.8	23.3	9.1	16.2	319	527	6.4	68.8
Moe township	351	45.6	637	766	139	183	20.0	26.0	11.1	21.0	160	397	1.4	86.8
Nelson city	76	47.4	382	498	117	150	7.7	17.3	7.5	22.5	169	411	25.4	46.2
Orange township	128	35.2	402	541	169	341	7.9	23.8	4.4	15.6	111	489	4.2	86.3
Osakis city (pt.)	573	45.5	444	498	151	169	23.7	27.5	11.9	15.3	219	250	25.9	30.5
Osakis township	311	42.8	460	535	138	192	11.2	20.6	11.2	21.7	183	467	6.5	57.5
Solem township	100	47.0	427	622	155	195	11.2	24.6	5.5	88.1	–	350	–	100.0
Spruce Hill township	148	49.3	328	472	25	226	10.4	32.2	3.2	16.8	276	336	10.4	22.4
Urness township	161	50.3	–	500	149	180	–	20.0	6.6	16.8	–	250	–	100.0
Faribault County	7 416	42.1	423	445	156	162	15.6	17.2	12.1	13.1	258	272	22.2	24.1
Barber township	111	45.0	78	461	158	261	1.8	34.5	5.2	28.1	105	245	1.8	24.5
Blue Earth city	1 644	20.7	459	529	152	172	14.3	19.3	10.4	14.0	238	284	23.8	27.9
Blue Earth City township	172	50.6	579	738	200	244	12.0	19.4	10.7	20.7	267	466	4.5	33.3
Bricelyn city	203	49.8	344	434	143	164	11.6	19.5	9.8	13.7	209	266	17.4	24.1
Brush Creek township	105	49.5	165	1 044	156	194	16.5	46.3	9.7	33.5	166	242	6.5	71.8
Clark township	184	48.4	409	571	140	180	21.1	34.6	7.5	15.4	243	281	11.9	29.2
Delavan city	118	48.3	350	454	146	172	7.9	15.4	9.0	13.9	216	268	9.7	27.6
Delavan township	164	47.6	318	525	152	190	10.4	28.8	4.9	32.0	–	400	–	35.0
Dunbar township	133	45.9	372	594	162	192	4.8	17.4	6.9	17.4	194	313	5.9	15.4
Easton city	102	48.0	389	526	161	185	8.2	16.8	10.7	17.8	277	342	4.8	15.2
Elmore city	348	49.1	325	378	149	166	13.4	19.0	13.0	16.9	214	287	14.1	24.8
Elmore township	99	48.5	446	754	–	200	20.4	24.6	–	20.0	165	295	6.1	80.2
Emerald township	104	48.1	315	721	116	154	10.2	22.4	6.3	13.7	124	277	5.5	20.2
Foster township	114	50.0	396	489	177	257	11.8	31.4	11.8	25.7	118	594	1.8	18.2
Frost city	115	47.0	253	346	139	165	7.0	14.9	8.8	13.4	–	300	–	25.0
Jo Daviess township	131	49.6	277	548	88	140	12.7	23.9	7.9	16.1	209	291	1.7	18.3
Kiester city	296	49.0	308	368	157	174	10.7	15.7	10.1	13.9	211	257	17.3	33.3
Kiester township	128	50.8	325	400	155	227	12.2	21.1	6.4	17.6	152	295	.6	19.4
Lura township	92	50.0	251	432	–	250	10.2	73.6	–	–	209	291	1.8	18.2
Minnesota Lake city	306	48.0	388	490	166	191	14.3	21.4	12.4	16.7	230	307	15.6	27.3

TIPSII [UPF] GPH527 CENSUS90 72583600 06/18/92 1:41 PM MACHINE: C DATA:CENSUS90S*PH5TIPSDA27. 06/16/92 17:23:34 TAPE: NONE FRAME: 644
TSF:CENSUS90*92. 06/18/92 10:41:18 UTF:CENSUS90*93. 06/18/92 10:41:18 META:CENSUS90S*PH5TABLES27. 06/18/92 11:26:48

Table 21. **Percent in Sample and Confidence Bounds for Housing Characteristics: 1990**—Con.

[For definitions of terms and meanings of symbols, see text]

State County County Subdivision Place	Housing units		Median selected monthly owner costs (dollars)				Median selected monthly owner costs as a percentage of household income in 1989				Median gross rent (dollars)		Median gross rent as a percentage of household income in 1989	
			With a mortgage		Not mortgaged		With a mortgage		Not mortgaged		90-percent confidence bounds		90-percent confidence bounds	
			90-percent confidence bounds		90-percent confidence bounds		90-percent confidence bounds		90-percent confidence bounds					
	100-percent count	Percent in sample	Lower	Upper	Lower	Upper	Lower	Upper	Lower	Upper	Lower	Upper	Lower	Upper
Faribault County—Con.														
Minnesota Lake township	92	50.0	298	476	–	–	9.8	25.2	–	–	300	350	4.5	15.5
Pilot Grove township	83	51.8	288	412	122	210	8.8	22.8	5.9	14.1	–	750	–	100.0
Prescott township	101	46.5	370	730	159	303	16.3	46.9	4.9	15.1	214	286	5.6	23.6
Rome township	85	44.7	423	718	218	306	20.4	46.6	3.9	16.1	219	331	2.5	17.5
Seely township	99	45.5	288	520	120	280	20.7	42.9	2.6	17.4	170	290	2.6	17.4
Verona township	186	49.5	368	476	127	165	9.3	16.8	8.0	15.7	148	376	3.2	16.8
Walnut Lake township	107	49.5	452	696	170	231	6.9	19.7	7.8	33.1	354	396	1.7	18.3
Walters city	43	41.9	126	358	106	144	4.2	59.1	8.8	24.3	–	250	–	20.0
Wells city	1 110	46.8	400	439	143	154	13.8	16.7	11.4	13.6	264	295	21.4	24.5
Winnebago city	737	48.4	393	444	142	157	16.3	20.9	11.2	13.7	250	284	25.2	30.0
Winnebago City township	104	47.1	343	757	124	203	4.3	71.9	5.4	20.3	275	400	5.0	15.0
Fillmore County	8 356	47.0	461	479	153	158	16.4	17.9	12.3	13.3	241	255	21.7	23.4
Amherst township	148	50.0	–	500	165	241	–	100.0	7.9	21.2	217	389	43.6	91.4
Arendahl township	118	47.5	19	373	–	200	1.8	82.5	–	20.0	–	–	–	–
Beaver township	96	46.9	–	500	175	262	–	100.0	3.8	16.2	303	347	39.0	96.0
Bloomfield township	154	47.4	359	493	114	191	20.4	28.9	3.8	28.6	172	240	10.5	22.8
Bristol township	159	45.3	272	476	147	191	3.6	16.4	11.9	44.7	204	258	6.3	20.8
Canton city	177	46.3	274	361	133	169	11.3	19.8	10.9	17.6	180	258	23.2	36.6
Canton township	197	47.2	404	496	128	187	7.5	24.4	6.9	18.1	–	350	–	30.0
Carimona township	120	50.0	318	482	–	200	20.9	88.5	–	20.0	111	333	2.6	17.4
Carrolton township	118	50.0	603	697	–	100	36.6	98.4	–	20.0	209	541	40.8	94.2
Chatfield city (pt.)	510	47.3	488	575	159	178	15.3	20.3	9.7	13.2	231	273	22.9	28.1
Chatfield township	161	49.7	510	610	158	218	7.2	17.4	2.6	17.4	134	416	6.7	32.5
Fillmore township	173	48.6	434	566	118	189	13.8	24.0	7.7	26.6	133	301	5.6	20.1
Forestville township	162	46.3	382	556	114	184	6.9	17.4	8.7	20.9	–	550	–	100.0
Fountain city	132	44.7	396	473	161	191	9.0	15.4	9.6	16.7	263	332	10.8	27.3
Fountain township	131	45.0	393	583	124	376	14.3	53.6	9.5	32.6	–	300	–	20.0
Harmony city	486	46.7	406	469	140	155	15.4	21.0	10.6	13.8	178	229	22.4	27.4
Harmony township	139	48.9	449	591	62	234	9.9	22.1	2.5	17.5	–	–	–	–
Holt township	101	49.5	383	517	206	283	8.3	46.4	1.7	18.3	237	283	6.1	18.3
Jordan township	138	45.7	556	797	103	147	3.8	19.6	1.0	19.0	–	300	–	20.0
Lanesboro city	417	48.0	346	415	138	157	11.8	17.1	10.7	14.2	149	203	18.7	24.9
Mabel city	328	47.0	380	448	136	150	12.2	18.5	11.6	15.4	169	241	21.8	27.7
Newburg township	184	46.2	266	593	109	176	9.4	26.8	12.7	24.8	206	344	2.2	34.4
Norway township	131	48.9	421	1 173	112	169	26.0	33.5	9.9	28.8	266	429	23.2	83.4
Ostrander city	102	45.1	395	530	139	175	9.8	21.1	9.9	17.3	260	394	10.8	34.4
Peterson city	109	45.0	428	495	141	174	16.3	24.5	9.1	15.9	201	315	8.5	72.4
Pilot Mound township	141	46.1	349	1 376	118	214	5.9	27.5	6.3	52.6	–	250	–	100.0
Preble township	101	48.5	508	592	–	200	20.8	34.2	–	25.0	–	350	–	25.0
Preston city	613	46.0	475	538	155	170	12.8	16.8	11.3	14.4	236	267	19.1	24.9
Preston township	110	47.3	–	–	–	100	–	–	–	100.0	259	436	21.4	87.9
Rushford city	657	48.1	411	478	139	154	13.9	17.9	10.9	13.8	239	271	20.6	25.3
Rushford Village city	237	46.0	527	586	131	163	20.1	23.6	7.8	13.7	199	302	8.3	30.4
Spring Valley city	1 037	46.4	462	508	155	170	15.8	19.2	11.3	13.9	256	287	18.1	23.1
Spring Valley township	204	47.5	630	784	155	231	24.1	31.1	10.1	25.5	257	343	1.4	18.6
Sumner township	152	44.1	572	796	121	249	7.9	21.8	4.1	15.9	301	429	4.1	15.9
Whalan city	51	49.0	293	407	118	204	7.7	20.3	6.2	13.8	174	238	4.7	27.6
Wykoff city	210	46.2	418	482	150	171	12.7	21.0	10.7	15.8	184	307	17.4	24.8
York township	152	48.0	276	358	125	149	8.4	27.0	12.0	21.1	173	239	3.0	17.0
Freeborn County	13 783	31.6	469	484	163	169	16.5	17.8	11.8	12.9	279	293	24.2	25.9
Albert Lea city	7 930	19.3	466	494	162	172	16.0	18.2	11.5	13.4	275	298	24.3	27.3
Albert Lea township	390	47.9	499	596	163	191	18.8	22.9	9.9	15.2	248	366	18.5	24.5
Alden city	267	46.8	435	492	141	166	13.8	21.0	9.8	13.4	268	341	17.5	28.3
Alden township	133	48.1	422	628	177	232	14.4	26.3	6.0	15.4	–	–	–	–
Bancroft township	398	48.5	523	594	163	187	14.3	18.9	8.7	13.2	298	404	14.3	30.2
Bath township	187	46.5	459	556	166	228	11.3	22.9	8.8	47.3	358	392	25.8	29.2
Carlston township	138	50.0	329	465	156	185	22.7	28.8	7.3	16.7	252	361	5.3	14.7
Clarks Grove city	260	46.2	418	492	154	176	12.3	18.5	10.5	15.6	223	295	14.8	30.1
Conger city	70	47.1	375	484	143	169	7.5	27.5	8.2	13.4	–	250	–	25.0
Emmons city	184	47.3	385	451	159	178	11.4	17.9	9.1	14.3	196	279	20.5	42.0
Freeborn city	133	49.6	394	550	159	188	12.2	20.5	9.2	15.9	118	382	12.7	24.9
Freeborn township	124	48.4	520	640	166	215	10.8	24.3	6.0	15.4	208	442	3.0	24.2
Freeman township	205	48.8	418	482	139	186	10.6	18.6	7.1	14.8	281	562	8.5	31.2
Geneva city	178	49.4	444	535	154	175	13.7	20.4	12.1	18.4	180	274	20.7	28.4
Geneva township	173	50.3	430	537	130	180	9.8	17.7	8.0	16.2	217	400	21.0	25.0
Glenville city	314	48.1	426	501	140	180	18.3	22.4	12.0	17.0	263	310	18.6	25.3
Hartland city	122	45.1	368	472	130	156	10.7	19.7	9.8	16.7	215	265	6.1	53.9
Hartland township	132	47.7	385	493	117	148	8.5	24.0	5.2	14.8	228	397	11.4	63.0
Hayward city	108	50.0	356	483	137	174	8.7	15.9	8.7	13.9	166	302	13.1	30.2
Hayward township	171	47.4	395	558	128	266	13.3	22.4	6.1	17.5	247	468	19.0	38.3
Hollandale city	134	47.0	304	412	156	191	9.4	18.6	9.3	14.7	184	253	19.3	37.3
London township	151	49.7	356	535	114	145	11.8	23.1	8.5	19.9	172	317	5.2	21.7
Manchester city	33	54.5	258	442	119	163	5.8	62.3	5.0	15.0	179	321	5.8	22.1
Manchester township	180	47.8	473	573	147	255	10.7	18.6	6.3	17.0	282	418	17.7	57.0
Mansfield township	127	48.8	331	532	195	266	13.6	22.3	4.9	15.1	201	249	.3	19.7
Moscow township	252	49.6	397	474	168	198	14.2	27.4	7.8	14.2	271	414	26.1	53.5
Myrtle city	36	52.8	331	398	77	135	9.6	23.2	9.4	19.8	–	250	–	20.0
Newry township	194	47.9	355	449	154	211	12.1	25.4	6.9	15.2	276	424	21.6	65.9
Nunda township	171	49.1	428	515	99	236	17.0	53.9	6.6	31.7	258	292	6.3	28.4
Oakland township	161	48.4	434	511	152	190	12.0	21.2	5.0	59.2	299	401	7.8	36.5
Pickerel Lake township	253	46.6	537	647	171	244	13.7	20.0	7.5	19.2	243	418	28.2	76.0
Riceland township	197	48.7	393	462	137	218	15.5	22.3	7.0	13.0	289	433	7.8	24.2
Shell Rock township	200	47.5	385	455	92	205	8.5	16.3	8.7	18.4	268	331	10.4	25.7
Twin Lakes city	77	46.8	353	545	118	141	9.1	29.7	7.1	16.4	149	334	8.5	61.5
Goodhue County	15 936	33.8	592	612	173	179	17.4	18.6	12.0	13.1	312	331	23.8	25.1
Bellechester city (pt.)	46	50.0	439	554	154	215	6.6	16.4	7.9	17.8	–	–	–	–
Belle Creek township	151	47.7	532	768	174	231	10.6	33.4	5.5	25.2	200	250	.1	19.9
Belvidere township	156	46.8	572	782	163	241	14.0	27.8	2.7	22.3	–	350	–	25.0
Cannon Falls city	1 282	23.4	550	613	157	179	17.7	22.2	9.8	14.7	297	397	20.1	23.9
Cannon Falls township	460	45.9	667	758	250	295	20.7	23.4	8.0	17.0	537	723	20.9	53.1
Cherry Grove township	150	46.7	293	588	203	295	14.8	28.8	5.5	19.5	–	250	–	20.0
Dennison city (pt.)	60	53.3	576	724	175	237	18.1	26.2	8.3	15.4	328	398	11.2	75.8
Featherstone township	275	48.4	459	676	176	218	12.5	18.9	9.0	16.9	160	335	3.0	61.0

TIPSII [UPF] GPH527 CENSUS90 72583600 06/18/92 1:41 PM MACHINE: C DATA:CENSUS90S*PH5TIPSDA27. 06/16/92 17:23:34 TAPE: NONE FRAME: 645
TSF:CENSUS90*92. 06/18/92 10:41:18 UTF:CENSUS90*93. 06/18/92 10:41:18 META:CENSUS90S*PH5TABLES27. 06/18/92 11:26:48

Table 21. **Percent in Sample and Confidence Bounds for Housing Characteristics: 1990**—Con.

[For definitions of terms and meanings of symbols, see text]

State County County Subdivision Place	Housing units		Median selected monthly owner costs (dollars)				Median selected monthly owner costs as a percentage of household income in 1989				Median gross rent (dollars)		Median gross rent as a percentage of household income in 1989	
			With a mortgage		Not mortgaged		With a mortgage		Not mortgaged		90-percent confidence bounds		90-percent confidence bounds	
			90-percent confidence bounds		90-percent confidence bounds		90-percent confidence bounds		90-percent confidence bounds					
	100-percent count	Percent in sample	Lower	Upper	Lower	Upper	Lower	Upper	Lower	Upper	Lower	Upper	Lower	Upper
Goodhue County—Con.														
Florence township	591	47.4	526	610	156	180	16.6	21.2	10.2	14.6	344	389	15.0	23.7
Goodhue city	229	47.6	494	573	175	195	13.9	20.5	11.8	17.1	253	330	20.3	29.5
Goodhue township	206	49.0	535	721	162	194	16.6	27.3	6.2	17.8	310	389	12.2	29.8
Hay Creek township	236	46.6	489	669	173	248	11.9	22.8	6.3	16.8	241	436	10.2	29.8
Holden township	150	48.0	538	778	197	268	10.5	22.8	3.9	16.1	–	550	–	25.0
Kenyon city	693	46.9	497	545	150	167	14.9	19.2	11.6	14.6	245	283	17.4	24.5
Kenyon township	154	44.2	570	774	154	246	11.4	22.9	1.5	24.6	–	300	–	100.0
Lake City city (pt.)	243	16.9	303	794	130	203	4.1	19.7	6.2	31.5	238	287	17.4	45.0
Leon township	303	50.2	730	848	165	217	16.9	22.7	7.9	19.4	183	417	12.4	29.6
Minneola township	213	47.4	603	689	192	233	20.5	24.2	7.1	16.9	–	450	–	100.0
Pine Island city (pt.)	795	46.8	640	701	168	184	15.9	19.6	12.6	16.5	275	310	20.6	23.9
Pine Island township	208	49.0	672	882	166	259	11.5	19.6	5.4	25.9	441	523	6.5	22.3
Red Wing city	6 176	18.1	575	622	169	183	15.9	18.5	11.2	13.7	319	356	24.6	27.3
Roscoe township	236	49.2	631	740	175	263	11.4	19.3	7.0	19.0	258	392	3.3	89.4
Stanton township	312	47.4	660	911	204	243	18.7	23.1	7.9	12.9	210	333	8.6	23.3
Vasa township	302	49.3	619	736	147	220	21.5	24.5	8.0	15.3	259	394	11.0	28.4
Wacouta township	175	46.9	548	691	166	232	14.8	21.4	7.6	13.4	413	459	11.2	27.7
Wanamingo city	347	49.6	494	586	163	185	14.5	20.2	11.2	15.6	244	305	21.5	25.8
Wanamingo township	179	50.8	574	1 085	200	251	11.9	23.8	10.9	30.1	140	370	8.0	22.0
Warsaw township	208	47.1	551	666	206	244	12.3	22.1	2.2	17.8	–	400	–	25.0
Welch township	243	50.2	599	674	111	183	17.9	24.6	4.5	33.3	289	496	8.9	18.6
Zumbrota city	956	46.9	556	596	155	168	13.6	16.5	11.1	13.6	268	297	23.7	27.8
Zumbrota township	201	45.8	579	757	174	246	17.9	24.0	6.1	13.9	–	500	–	20.0
Grant County	3 178	48.0	422	452	142	149	16.6	19.6	12.9	14.6	211	243	24.9	28.3
Ashby city	193	49.2	421	479	149	173	11.3	19.4	11.8	17.9	176	287	25.2	29.1
Barrett city	161	50.3	338	442	127	142	14.3	27.4	9.7	14.3	242	277	18.8	43.2
Delaware township	62	51.6	–	500	–	150	–	30.0	–	20.0	–	–	–	–
Elbow Lake city	580	46.9	433	466	143	159	13.7	18.6	12.6	15.9	215	277	22.7	33.8
Elbow Lake township	66	48.5	223	554	–	–	4.6	70.0	–	–	151	199	.2	19.8
Elk Lake township	141	48.9	198	901	139	239	7.9	22.5	5.5	14.5	–	300	–	20.0
Erdahl township	183	49.2	329	607	108	157	13.4	23.0	7.4	16.2	278	431	13.3	35.3
Gorton township	38	44.7	–	300	104	196	–	30.0	.9	19.1	–	–	–	–
Herman city	266	46.2	380	469	144	169	14.8	22.5	10.6	15.0	131	187	21.9	31.7
Hoffman city	294	48.3	350	421	129	147	17.7	23.7	14.0	19.2	170	237	24.7	32.1
Land township	93	50.5	–	–	4	97	–	–	37.0	98.0	259	341	3.7	87.9
Lawrence township	48	52.1	–	400	137	191	–	100.0	1.3	24.3	–	400	–	20.0
Lien township	64	43.8	285	777	110	204	6.8	72.3	5.5	18.5	–	350	–	20.0
Logan township	53	45.3	372	1 070	177	515	7.2	53.1	20.1	24.9	158	338	4.8	34.2
Macsville township	60	48.3	–	300	115	235	–	20.0	3.1	16.9	–	–	–	–
Norcross city	47	46.8	–	300	122	165	–	20.0	9.2	30.2	–	300	–	100.0
North Ottawa township	42	45.2	–	600	–	200	–	20.0	–	25.0	–	–	–	–
Pelican Lake township	412	48.3	465	708	122	157	12.9	21.9	8.3	15.0	–	–	–	–
Pomme de Terre township	73	43.8	246	654	27	233	13.7	32.7	3.0	17.0	–	–	–	–
Roseville township	59	44.1	–	–	–	200	–	–	–	20.0	154	196	1.7	18.3
Sanford township	90	52.2	454	846	163	223	5.4	65.1	5.4	27.3	176	227	26.1	29.7
Stony Brook township	68	48.5	230	639	129	181	3.0	60.6	5.8	19.2	121	369	5.0	59.1
Wendell city	85	48.2	271	529	118	135	8.6	21.6	9.3	15.8	–	250	–	20.0
Hennepin County	443 583	14.8	829	836	218	222	20.9	21.1	11.9	12.4	485	490	26.9	27.2
Bloomington city	35 815	14.6	851	876	229	237	19.4	20.4	10.6	12.0	566	581	25.2	26.5
Brooklyn Center city	11 713	14.1	698	727	184	193	18.4	20.4	10.1	12.0	499	519	27.6	30.3
Brooklyn Park city	21 265	12.8	817	841	216	234	21.0	21.8	10.1	13.0	465	484	25.5	27.3
Champlin city	5 532	14.2	843	868	189	236	22.6	23.8	8.2	13.2	488	536	23.3	28.2
Chanhassen city (pt.)	–	–	–	–	–	–	–	–	–	–	–	–	–	–
Corcoran city	1 564	16.2	865	959	266	327	20.7	23.1	6.8	15.4	321	694	13.1	24.3
Crystal city	9 541	15.1	706	737	185	195	19.4	20.9	10.7	12.8	491	518	23.3	26.0
Dayton city (pt.)	1 377	20.6	778	866	173	207	21.2	23.1	9.2	16.7	324	903	30.7	34.5
Deephaven city	1 382	18.0	1 058	1 248	260	397	19.8	22.5	9.0	14.2	511	1 303	26.3	36.5
Eden Prairie city	15 405	14.7	1 097	1 140	295	344	22.0	22.9	9.6	13.4	644	670	22.4	23.9
Edina city	20 983	14.1	1 153	1 217	319	345	19.5	20.9	10.9	12.6	642	670	26.3	28.6
Excelsior city	1 255	11.7	762	1 034	203	277	15.7	25.3	8.1	19.4	445	478	23.2	28.3
Fort Snelling unorg.	7	14.3	–	–	–	–	–	–	–	–	–	650	–	20.0
Golden Valley city	8 532	13.9	869	926	258	284	17.2	19.4	10.4	13.0	498	547	24.2	27.2
Greenfield city	474	48.7	840	893	203	255	20.4	22.6	10.9	17.9	411	565	20.6	41.5
Greenwood city	272	47.4	978	1 216	383	542	20.8	25.4	10.0	15.9	606	723	16.3	27.2
Hanover city (pt.)	84	47.6	829	979	172	224	15.7	29.5	6.6	25.6	–	300	–	20.0
Hassan township	594	46.5	811	878	205	258	20.3	22.3	13.4	25.5	188	625	3.5	23.7
Hopkins city	8 572	12.0	774	849	199	224	17.5	21.7	10.0	13.6	507	533	24.0	25.7
Independence city	971	23.4	889	1 060	211	294	21.3	24.5	8.2	14.6	567	833	6.2	62.7
Long Lake city	778	49.2	864	948	224	259	19.2	21.5	10.9	15.6	479	559	24.2	28.2
Loretto city	174	48.3	814	881	179	228	24.6	28.2	8.3	14.9	322	379	22.8	32.0
Maple Grove city	12 968	15.5	906	931	229	256	22.1	22.9	9.4	13.4	695	725	23.1	26.3
Maple Plain city	720	48.6	784	840	231	270	20.4	22.3	8.6	14.0	505	518	23.5	26.5
Medicine Lake city	175	47.4	1 071	1 611	325	560	16.0	23.4	7.8	15.7	442	490	17.9	28.8
Medina city	1 038	16.8	1 021	1 213	234	353	22.7	26.8	6.8	14.1	582	661	11.7	27.0
Minneapolis city	172 666	14.0	694	706	198	203	20.5	21.0	12.6	13.3	421	426	28.1	28.7
Minnetonka city	20 119	14.2	983	1 035	268	288	20.2	21.3	10.5	12.5	648	674	23.1	24.8
Minnetonka Beach city	220	44.5	1 746	2 366	505	638	19.8	25.2	10.1	18.4	544	1 651	5.8	43.2
Minnetrista city	1 272	17.3	1 049	1 201	274	548	21.3	24.6	8.3	16.9	429	645	13.6	65.9
Mound city	3 965	13.6	776	842	189	229	20.9	22.8	10.4	16.1	485	561	22.8	26.4
New Hope city	8 795	13.9	744	788	222	257	16.7	19.1	9.6	13.5	513	533	26.8	29.1
Orono city	2 787	16.6	1 240	1 475	256	328	20.8	23.2	11.8	16.4	583	865	20.3	29.3
Osseo city	1 034	46.7	708	759	198	219	17.0	20.5	12.0	15.4	455	472	24.5	27.2
Plymouth city	19 616	15.3	1 083	1 125	239	269	21.3	22.1	10.2	12.8	601	621	22.2	23.6
Richfield city	16 094	15.0	731	761	205	215	19.5	21.0	10.6	12.1	449	465	26.1	27.9
Robbinsdale city	6 155	13.5	710	758	199	215	20.8	22.4	10.4	13.1	484	527	26.8	30.1
Rockford city (pt.)	171	39.2	704	849	–	250	19.3	26.7	–	20.0	514	545	14.0	29.0
Rogers city	275	45.1	761	848	235	286	16.7	22.7	8.2	14.2	380	418	22.1	28.6
St. Anthony city (pt.)	2 412	16.2	787	911	253	277	16.6	20.9	9.3	12.5	509	611	24.9	34.7

TIPSII [UPF] GPH527 CENSUS90 72583600 06/18/92 1:41 PM MACHINE: C DATA:CENSUS90S*PH5TIPSDA27. 06/16/92 17:23:34 TAPE: NONE FRAME: 646
TSF:CENSUS90*92. 06/18/92 10:41:18 UTF:CENSUS90*93. 06/18/92 10:41:18 META:CENSUS90S*PH5TABLES27. 06/18/92 11:26:48

Table 21. **Percent in Sample and Confidence Bounds for Housing Characteristics: 1990**—Con.

[For definitions of terms and meanings of symbols, see text]

State County County Subdivision Place	Housing units		Median selected monthly owner costs (dollars)				Median selected monthly owner costs as a percentage of household income in 1989				Median gross rent (dollars)		Median gross rent as a percentage of household income in 1989	
			With a mortgage		Not mortgaged		With a mortgage		Not mortgaged		90-percent confidence bounds		90-percent confidence bounds	
			90-percent confidence bounds		90-percent confidence bounds		90-percent confidence bounds		90-percent confidence bounds					
	100-percent count	Percent in sample	Lower	Upper	Lower	Upper	Lower	Upper	Lower	Upper	Lower	Upper	Lower	Upper
Hennepin County—Con.														
St. Bonifacius city	418	48.1	744	815	200	225	18.3	22.7	10.1	14.7	454	480	19.9	25.5
St. Louis Park city	20 678	15.2	771	795	207	222	19.9	20.9	11.4	13.1	536	552	24.5	25.9
Shorewood city	2 143	16.2	1 112	1 282	309	459	22.2	24.5	8.8	13.7	511	712	21.8	27.4
Spring Park city	937	45.6	786	961	193	274	21.2	24.5	14.3	24.7	529	557	25.2	29.5
Tonka Bay city	618	48.1	1 284	1 484	362	439	23.8	26.4	13.8	19.3	691	827	25.0	31.8
Wayzata city	1 831	16.3	1 077	1 325	294	387	19.1	24.3	10.5	17.7	520	571	25.4	31.2
Woodland city	186	47.3	1 612	2 326	464	588	20.3	29.4	9.7	15.4	–	450	–	25.0
Houston County	7 257	37.5	521	549	165	171	17.3	19.0	11.5	12.8	291	311	23.0	26.0
Black Hammer township	124	48.4	463	575	–	250	21.3	59.3	–	20.0	–	–	–	–
Brownsville city	177	45.8	404	470	130	164	14.4	21.2	9.7	16.9	248	414	14.5	62.3
Brownsville township	157	49.0	373	589	125	195	12.0	21.7	8.7	27.5	374	438	9.5	84.6
Caledonia city	1 189	24.3	435	495	154	171	14.6	20.5	11.0	14.6	199	256	20.9	31.1
Caledonia township	180	48.3	596	734	146	196	15.4	22.9	7.7	19.0	223	885	9.2	70.2
Crooked Creek township	117	47.9	363	481	67	156	15.5	27.6	5.9	18.5	–	–	–	–
Eitzen city	108	48.1	391	524	165	189	20.6	26.4	12.8	20.5	315	385	6.1	80.3
Hokah city	284	44.7	398	473	158	175	12.6	19.3	10.6	16.0	272	299	23.5	30.7
Hokah township	191	43.5	675	772	109	240	12.3	20.1	5.7	14.3	352	722	8.9	66.2
Houston city	443	49.4	431	493	151	169	16.6	22.1	10.0	13.1	233	274	23.6	27.2
Houston township	161	47.2	405	642	176	248	14.8	32.1	5.5	14.5	180	320	12.0	74.0
Jefferson township	51	49.0	408	492	17	142	20.8	34.2	1.6	18.4	–	–	–	–
La Crescent city	1 680	22.0	547	623	169	186	14.2	18.2	9.9	13.5	360	409	19.7	27.7
La Crescent township	505	45.3	658	717	170	191	17.2	21.0	8.0	12.0	389	442	9.3	15.8
Mayville township	129	48.8	424	582	140	260	21.1	27.9	8.1	47.4	210	385	6.2	24.0
Money Creek township	175	46.3	348	476	123	219	12.7	25.1	7.4	40.1	405	445	2.1	17.9
Mound Prairie township	199	47.2	570	659	155	206	12.1	21.5	5.8	18.6	328	586	3.7	33.6
Sheldon township	116	49.1	418	682	79	133	7.8	34.1	5.9	19.1	258	342	20.4	24.6
Spring Grove city	579	46.3	387	455	156	168	18.6	22.5	10.8	13.5	187	248	21.4	26.7
Spring Grove township	168	47.0	275	625	112	163	11.3	24.4	5.3	14.7	266	340	26.6	72.4
Union township	111	48.6	447	953	169	221	4.7	22.7	4.7	15.3	–	250	–	20.0
Wilmington township	176	49.4	567	878	139	201	13.3	32.8	5.6	14.4	–	–	–	–
Winnebago township	105	45.7	336	1 274	123	230	12.1	41.1	3.2	16.8	–	–	–	–
Yucatan township	132	47.0	516	651	114	191	8.5	35.6	5.5	29.1	221	579	8.6	86.0
Hubbard County	10 042	41.8	471	501	154	162	18.4	20.5	11.8	13.1	264	285	26.7	28.7
Akeley city	226	48.7	297	394	132	147	22.3	32.4	10.7	16.1	274	407	31.7	56.0
Akeley township	263	46.8	361	589	145	205	6.4	21.3	11.2	23.5	276	349	20.1	56.1
Arago township	404	48.0	443	573	190	229	14.3	27.8	9.0	17.6	–	–	–	–
Badoura township	86	50.0	–	400	–	–	–	30.0	–	–	–	250	–	20.0
Clay township	75	45.3	410	890	–	200	38.1	96.9	–	20.0	352	398	20.2	24.8
Clover township	107	38.3	–	500	167	233	–	100.0	8.5	63.2	–	–	–	–
Crow Wing Lake township	452	47.3	446	788	157	179	25.9	63.5	8.2	15.5	–	–	–	–
Farden township	390	47.9	511	638	169	214	13.3	20.6	7.8	16.2	316	346	17.9	61.3
Fern township	90	46.7	419	657	163	241	20.5	25.7	2.1	17.9	104	197	30.4	80.9
Guthrie township	155	40.6	448	585	107	186	7.3	36.8	5.7	33.6	–	350	–	35.0
Hart Lake township	172	45.9	457	662	154	238	11.4	32.2	4.4	15.6	–	–	–	–
Helga township	355	46.8	434	574	119	181	10.9	17.2	9.1	19.2	268	485	12.9	76.0
Hendrickson township	108	43.5	256	744	151	247	11.3	32.2	8.9	66.2	–	–	–	–
Henrietta township	708	43.8	483	571	158	184	14.0	19.2	11.7	18.0	320	388	21.0	59.5
Hubbard township	687	42.4	408	513	138	184	12.7	23.6	8.7	13.8	259	394	1.4	18.6
Lake Alice township	63	47.6	–	–	54	181	–	–	6.3	17.0	–	–	–	–
Lake Emma township	862	46.9	462	592	184	219	14.7	22.1	11.6	17.6	280	480	5.9	28.0
Lake George township	178	38.8	220	469	117	152	9.2	32.3	8.7	17.5	260	387	5.1	87.6
Lake Hattie township	61	41.0	–	400	45	141	–	20.0	3.6	71.1	–	–	–	–
Lakeport township	456	42.3	431	553	161	255	16.4	28.7	8.2	15.2	300	350	25.0	30.0
Laporte city	70	45.7	284	416	138	178	20.9	45.2	6.8	15.2	212	292	41.4	93.6
Mantrap township	308	39.0	370	783	70	179	8.8	54.3	5.2	26.5	–	–	–	–
Nevis city	220	45.5	293	507	124	154	8.6	21.1	10.2	16.0	270	298	21.1	35.6
Nevis township	617	45.5	430	544	163	184	11.3	19.0	9.2	14.6	166	455	7.3	25.9
Park Rapids city	1 429	22.3	380	476	133	150	15.1	21.4	9.9	13.7	204	258	26.7	29.7
Rockwood township	165	49.1	612	805	82	223	20.7	24.3	4.1	15.9	197	526	4.7	38.4
Schoolcraft township	50	48.0	479	574	–	–	15.8	28.0	–	–	–	–	–	–
Steamboat River township	135	44.4	419	563	174	223	7.5	75.7	6.3	16.4	–	–	–	–
Straight River township	227	42.7	427	604	109	166	10.3	21.3	6.7	15.0	330	435	7.6	23.0
Thorpe township	63	25.4	–	–	–	300	–	–	–	20.0	–	–	–	–
Todd township	614	46.4	504	588	149	171	21.2	26.9	9.0	12.9	307	411	11.4	23.9
White Oak township	246	47.2	240	840	136	181	6.0	28.0	11.3	27.7	253	297	2.6	29.4
Isanti County	9 693	39.9	623	642	183	190	20.7	21.6	11.7	13.2	347	368	27.1	28.9
Athens township	658	46.8	652	698	170	269	21.0	23.4	7.8	15.5	426	541	22.0	56.4
Bradford township	993	22.9	589	651	150	258	18.4	22.8	7.7	17.0	365	491	10.6	30.6
Braham city (pt.)	482	47.1	523	601	176	195	17.0	22.0	11.0	15.8	199	229	22.5	25.7
Cambridge city	1 950	21.4	580	667	179	197	15.9	20.5	10.5	15.0	352	385	28.5	32.4
Cambridge township	726	48.9	610	653	175	196	19.0	21.8	9.6	13.4	373	511	16.7	35.9
Dalbo township	223	47.5	483	590	145	196	23.6	30.1	10.1	24.1	320	520	4.9	32.0
Isanti city	461	45.8	526	587	168	188	22.3	24.5	10.0	15.3	273	317	25.8	30.8
Isanti township	641	47.0	672	726	176	213	18.4	21.8	8.6	13.6	262	521	17.1	27.1
Maple Ridge township	260	48.8	573	669	150	249	12.2	20.2	5.9	14.1	281	392	4.1	79.9
North Branch township	516	48.1	641	717	173	225	19.9	22.7	9.6	17.6	280	690	20.3	26.0
Oxford township	216	48.6	648	762	124	195	20.7	24.9	8.6	27.6	359	604	18.6	87.9
Spencer Brook township	498	48.8	626	698	178	216	19.8	23.9	10.0	17.7	273	627	9.3	69.6
Springvale township	371	47.4	559	624	138	218	16.6	24.0	7.3	16.1	378	486	5.6	63.3
Stanchfield township	385	47.8	508	561	161	202	16.2	23.3	8.4	13.8	226	433	8.6	22.0
Stanford township	624	47.9	646	708	158	219	23.8	27.2	9.4	16.6	452	546	22.2	34.6
Wyanett township	689	48.8	602	694	175	205	17.9	22.2	10.1	14.7	345	560	9.0	21.0
Itasca County	22 494	39.2	486	500	157	162	17.2	18.4	12.1	13.0	290	305	27.1	28.7
Alvwood township	39	51.3	–	–	–	–	–	–	–	–	–	–	–	–
Arbo township	397	46.9	481	546	159	193	15.2	22.8	9.7	16.1	362	492	18.0	67.5
Ardenhurst township	170	47.6	300	400	162	188	35.1	99.9	6.0	14.0	–	350	–	30.0
Balsam township	637	48.5	456	553	121	147	11.8	23.0	9.6	16.2	–	–	–	–
Bass Brook township	904	46.9	511	559	156	175	13.8	17.0	10.2	13.5	287	329	20.5	28.5
Bearville township	213	49.8	417	683	78	235	1.7	18.3	5.6	14.4	–	–	–	–
Bigfork city	175	41.1	276	565	121	193	20.3	28.6	9.3	36.5	216	281	22.3	43.7
Bigfork township	214	46.3	420	480	162	242	5.3	25.4	8.9	17.8	163	237	25.9	30.0
Blackberry township	253	45.5	451	626	131	193	14.4	24.9	7.1	14.5	304	479	20.6	73.6
Bovey city	326	46.9	333	374	144	163	13.4	23.2	11.5	15.5	206	244	23.7	29.9

TIPSII [UPF] GPH527 CENSUS90 72583600 06/18/92 1:41 PM MACHINE: C DATA:CENSUS90S*PH5TIPSDA27. 06/16/92 17:23:34 TAPE: NONE FRAME: 647
TSF:CENSUS90*92. 06/18/92 10:41:18 UTF:CENSUS90*93. 06/18/92 10:41:18 META:CENSUS90S*PH5TABLES27. 06/18/92 11:26:48

Table 21. **Percent in Sample and Confidence Bounds for Housing Characteristics: 1990**—Con.

[For definitions of terms and meanings of symbols, see text]

State County County Subdivision Place	Housing units		Median selected monthly owner costs (dollars)				Median selected monthly owner costs as a percentage of household income in 1989				Median gross rent (dollars)		Median gross rent as a percentage of household income in 1989	
			With a mortgage		Not mortgaged		With a mortgage		Not mortgaged		90-percent confidence bounds		90-percent confidence bounds	
			90-percent confidence bounds		90-percent confidence bounds		90-percent confidence bounds		90-percent confidence bounds					
	100-percent count	Percent in sample	Lower	Upper	Lower	Upper	Lower	Upper	Lower	Upper	Lower	Upper	Lower	Upper
Itasca County—Con.														
Bowstring township	179	46.9	376	475	109	150	10.2	66.9	9.9	20.1	–	–	–	–
Bowstring Lake unorg.	583	48.7	234	305	161	183	16.1	25.2	12.8	19.4	174	213	26.4	32.1
Carpenter township	248	47.2	313	687	168	291	39.2	95.8	10.7	25.9	–	150	–	25.0
Coleraine city	430	48.6	409	444	142	161	12.8	16.8	10.6	14.0	216	250	22.0	29.5
Deer Lake unorg.	2 027	40.1	521	569	163	178	16.0	20.1	10.4	13.7	421	536	21.5	48.4
Deer River city	392	45.4	349	419	140	163	16.1	22.9	11.0	15.6	233	291	25.9	41.3
Deer River township	284	48.6	444	608	128	191	12.7	21.3	9.1	17.9	265	390	21.0	28.5
Effie city	70	42.9	446	558	–	250	9.6	30.4	–	20.0	–	300	–	100.0
Effie unorg.	168	47.6	–	–	116	224	–	–	6.2	66.2	–	–	–	–
Feeley township	162	47.5	443	596	130	175	8.3	21.4	11.8	21.2	500	550	30.0	35.0
Good Hope township	122	48.4	530	680	115	195	42.8	92.2	1.5	18.5	–	–	–	–
Goodland township	310	45.2	423	535	155	191	10.3	33.5	7.7	15.2	305	395	.9	19.1
Grand Rapids township	4 734	22.7	499	536	164	176	16.4	19.4	10.9	13.0	307	337	26.5	30.0
Grand Rapids city	3 380	19.3	487	539	164	179	16.5	20.5	10.7	13.4	285	323	26.3	30.4
La Prairie city	181	30.4	462	532	159	266	13.1	21.1	6.5	16.0	319	369	8.6	40.9
Grattan township	40	50.0	–	–	107	143	–	–	2.6	17.4	–	–	–	–
Greenway township	922	45.1	409	461	129	139	14.5	18.9	11.6	14.1	159	231	24.6	33.8
Calumet city	184	40.8	289	394	118	144	9.3	18.7	10.6	17.9	148	239	28.9	61.1
Marble city	287	45.6	353	425	124	140	14.6	22.2	11.4	15.5	126	197	23.4	32.7
Harris township	1 222	21.3	543	643	166	193	16.1	21.3	9.5	14.4	358	386	13.1	29.5
Iron Range township	279	45.9	374	466	132	153	12.9	22.6	11.0	15.5	148	287	27.1	32.2
Taconite city	136	47.8	317	376	123	146	14.8	31.6	9.6	14.4	125	250	26.3	30.0
Keewatin city	551	46.8	353	403	137	149	15.5	22.7	11.2	14.0	250	296	22.5	32.5
Kinghurst township	105	47.6	319	571	103	193	3.8	33.6	5.7	19.3	–	350	–	35.0
Lake Jessie township	266	47.7	434	566	109	148	20.4	50.3	6.8	19.2	–	–	–	–
Lawrence township	247	48.2	385	475	131	161	14.6	28.2	11.2	18.5	–	–	–	–
Liberty township	78	42.3	–	500	25	184	–	35.0	2.7	17.3	–	–	–	–
Little Sand Lake unorg.	155	47.1	409	588	106	194	7.5	20.8	2.6	91.7	–	–	–	–
Lone Pine township	333	45.6	493	606	129	161	15.4	23.4	9.6	14.5	–	350	–	20.0
Nashwauk city (pt.)	–	–	–	–	–	–	–	–	–	–	–	–	–	–
Marcell township	499	46.3	473	593	179	236	21.8	42.1	10.5	26.8	255	295	20.5	24.5
Max township	101	51.5	–	300	87	178	–	20.0	4.4	15.6	302	348	37.5	97.5
Moose Park township	51	47.1	–	400	–	–	–	100.0	–	–	–	–	–	–
Morse township	199	50.3	298	435	26	275	9.8	25.2	10.0	67.6	315	420	21.4	42.3
Nashwauk township	816	48.4	382	438	142	158	14.3	19.1	11.6	14.5	194	237	27.2	34.4
Nashwauk city (pt.)	488	48.6	355	399	137	153	13.6	18.9	11.5	14.6	189	231	27.2	34.3
Nore township	34	47.1	–	–	–	200	–	–	–	25.0	–	–	–	–
Northeast Itasca unorg.	1 501	35.4	448	549	145	195	9.4	17.3	10.0	16.8	152	198	.9	19.1
Oteneagen township	82	45.1	216	753	–	–	2.4	22.6	–	–	–	–	–	–
Pomroy township	46	50.0	–	–	–	–	–	–	–	–	–	–	–	–
Sago township	103	47.6	–	700	32	186	–	25.0	4.5	18.4	207	393	–	20.0
Sand Lake township	236	48.3	360	1 463	40	180	42.8	92.2	4.6	18.3	–	–	–	–
Spang township	83	51.8	372	604	–	–	9.6	28.6	–	–	259	291	20.9	24.1
Splithand township	115	47.0	337	488	114	223	7.5	29.4	2.7	22.3	–	–	–	–
Squaw Lake city	89	50.6	219	581	117	176	20.9	87.9	11.6	23.3	109	311	20.9	43.4
Stokes township	224	47.3	547	805	115	147	5.4	38.4	10.5	24.2	–	–	–	–
Third River township	76	43.4	–	–	7	247	–	–	.6	19.4	–	–	–	–
Trout Lake township	345	49.3	457	573	133	169	13.6	21.2	7.9	13.9	200	650	20.0	74.0
Wabana township	305	47.9	531	655	133	206	9.7	20.2	5.9	18.5	270	485	46.4	88.6
Warba city	69	49.3	365	482	125	165	7.1	18.4	6.1	13.9	233	300	10.0	23.8
Wawina township	68	50.0	–	–	–	–	–	–	–	–	–	–	–	–
Wildwood township	112	42.0	–	600	151	199	–	20.0	30.1	34.9	–	–	–	–
Wirt township	81	48.1	–	–	200	250	–	–	25.0	30.0	–	–	–	–
Zemple city	24	45.8	–	600	–	150	–	100.0	–	20.0	–	300	–	20.0
Jackson County	5 121	39.8	429	459	148	156	16.2	18.4	11.3	12.6	231	247	22.4	24.3
Alba township	85	48.2	222	383	157	187	7.6	56.5	4.6	15.4	206	244	2.4	17.6
Alpha city	58	41.4	5	398	114	164	.4	34.9	8.8	19.2	–	250	–	20.0
Belmont township	98	45.9	291	509	–	250	5.2	30.4	–	20.0	–	300	–	20.0
Christiania township	186	44.1	273	527	149	252	2.9	26.3	6.0	17.1	22	229	1.7	18.3
Delafield township	128	48.4	380	720	104	146	8.0	48.0	3.0	24.2	170	301	5.6	20.1
Des Moines township	121	47.9	354	608	157	307	11.5	25.2	5.2	14.8	300	350	.1	19.9
Enterprise township	100	50.0	333	1 085	159	241	25.8	78.5	1.8	18.2	84	508	16.7	45.6
Ewington township	111	47.7	288	778	163	211	8.8	28.9	10.4	26.1	207	393	1.4	18.6
Heron Lake city	333	49.5	379	439	148	173	13.1	18.4	12.4	16.5	220	306	26.7	33.9
Heron Lake township	170	44.7	295	570	102	140	10.7	23.9	6.7	13.3	–	250	–	20.0
Hunter township	115	45.2	526	674	110	180	2.6	17.4	2.6	17.4	263	355	8.9	61.3
Jackson city	1 613	23.2	465	530	149	166	14.9	19.9	9.9	13.0	214	255	23.5	27.7
Kimball township	74	48.6	231	569	–	250	6.2	28.4	–	20.0	–	–	–	–
La Crosse township	74	48.6	234	310	101	149	18.0	64.9	.2	19.8	–	350	–	30.0
Lakefield city	775	48.9	352	395	136	146	15.2	19.2	11.4	13.7	232	255	14.7	20.2
Middletown township	108	44.4	270	430	160	197	4.7	26.5	3.5	16.5	178	303	9.4	30.3
Minneota township	134	40.3	340	459	130	195	9.1	28.4	8.1	29.0	204	443	1.7	29.3
Okabena city	97	49.5	329	547	140	167	11.7	25.6	8.1	12.7	208	342	3.4	89.0
Petersburg township	126	46.8	412	570	119	172	8.6	24.0	4.5	15.5	76	375	6.1	22.5
Rost township	105	47.6	232	336	61	220	6.4	26.8	3.5	16.5	–	250	–	100.0
Round Lake township	93	46.2	361	2 161	–	–	18.4	60.2	–	–	–	250	–	30.0
Sioux Valley township	106	47.2	506	594	109	186	1.3	18.7	2.2	17.8	120	247	3.4	16.6
Weimer township	84	47.6	176	612	106	181	17.6	71.4	5.4	14.6	250	350	–	20.0
West Heron Lake township	67	50.7	234	455	114	266	6.8	70.6	3.9	16.1	–	–	–	–
Wilder city	40	50.0	309	391	116	142	3.5	24.1	5.6	14.4	401	449	36.6	98.4
Wisconsin township	120	49.2	376	536	160	190	10.1	19.4	7.8	17.5	204	246	3.3	89.4
Kanabec County	6 098	41.8	540	567	164	178	20.2	21.8	12.1	14.1	300	326	27.0	29.8
Ann Lake township	165	49.1	514	832	119	194	10.9	31.6	6.3	17.3	252	499	20.2	98.4
Arthur township	618	46.9	632	706	193	219	20.1	22.5	9.9	14.5	401	445	25.1	29.9
Braham city (pt.)	–	–	–	–	–	–	–	–	–	–	–	–	–	–
Brunswick township	450	48.0	541	615	163	198	18.0	25.0	11.8	26.3	364	439	18.3	26.1
Comfort township	353	50.1	564	683	185	229	25.2	30.9	8.8	17.5	328	381	22.4	57.4
Ford township	88	48.9	318	382	–	–	5.1	31.8	–	–	–	–	–	–
Grass Lake township	340	46.8	558	629	162	188	13.1	22.2	4.9	15.1	293	415	15.2	50.6
Grasston city	51	43.1	343	465	91	155	15.4	33.8	4.5	15.5	–	400	–	30.0
Hay Brook township	108	48.1	445	655	–	250	9.1	70.4	–	20.0	350	400	25.0	30.0
Hillman township	185	49.7	416	498	–	250	15.7	27.2	–	20.0	309	391	1.7	18.3

TIPSII [UPF] GPH527 CENSUS90 72583600 06/18/92 1:41 PM MACHINE: C DATA:CENSUS90S*PH5TIPSDA27. 06/16/92 17:23:34 TAPE: NONE FRAME: 648
TSF:CENSUS90*92. 06/18/92 10:41:18 UTF:CENSUS90*93. 06/18/92 10:41:18 META:CENSUS90S*PH5TABLES27. 06/18/92 11:26:48

Table 21. **Percent in Sample and Confidence Bounds for Housing Characteristics: 1990**—Con.

[For definitions of terms and meanings of symbols, see text]

State County County Subdivision Place	Housing units		Median selected monthly owner costs (dollars)				Median selected monthly owner costs as a percentage of household income in 1989				Median gross rent (dollars)		Median gross rent as a percentage of household income in 1989	
			With a mortgage		Not mortgaged		With a mortgage		Not mortgaged		90-percent confidence bounds		90-percent confidence bounds	
			90-percent confidence bounds		90-percent confidence bounds		90-percent confidence bounds		90-percent confidence bounds					
	100-percent count	Percent in sample	Lower	Upper	Lower	Upper	Lower	Upper	Lower	Upper	Lower	Upper	Lower	Upper
Kanabec County—Con.														
Kanabec township	287	47.4	406	584	143	243	9.9	23.5	7.2	14.5	319	431	28.5	43.1
Knife Lake township	495	47.9	494	623	173	204	16.4	26.4	11.3	19.4	349	426	19.8	32.6
Kroschel township	175	47.4	319	672	135	213	26.4	34.1	7.6	18.6	–	350	–	20.0
Mora city	1 367	21.8	506	567	137	165	16.3	21.5	10.4	15.2	266	305	25.2	31.6
Ogilvie city	197	46.7	361	497	130	169	15.5	24.9	11.7	20.5	229	317	30.4	48.9
Peace township	460	47.2	415	534	162	215	14.7	27.1	10.7	19.7	269	366	6.9	18.1
Pomroy township	158	49.4	455	745	151	199	32.7	78.6	.4	19.6	704	746	40.4	94.6
Quamba city	51	39.2	379	596	154	196	10.6	34.7	1.6	18.4	–	450	–	100.0
South Fork township	222	46.8	412	543	147	377	8.3	21.3	4.2	15.8	214	486	5.7	33.6
Whited township	328	46.6	550	650	147	303	18.4	27.2	18.6	39.5	362	446	20.4	84.4
Kandiyohi County	16 669	34.4	569	587	174	180	19.4	20.4	12.1	13.2	307	322	27.4	28.6
Arctander township	227	49.3	512	598	135	195	15.3	27.1	6.1	18.4	–	350	–	25.0
Atwater city	438	45.4	434	491	146	166	14.7	19.6	11.0	15.0	246	309	27.4	37.2
Blomkest city	66	45.5	428	615	150	185	9.2	22.6	10.7	30.0	–	400	–	20.0
Burbank township	151	49.0	443	627	116	184	8.3	18.8	3.1	16.9	259	361	20.6	69.5
Colfax township	269	50.9	346	413	159	206	20.6	24.0	11.6	53.9	212	433	31.7	84.9
Dovre township	609	45.3	723	803	217	244	19.4	21.9	9.7	14.5	314	446	16.4	29.4
East Lake Lillian township	133	47.4	425	481	153	217	13.8	30.5	7.1	16.9	256	294	20.9	81.8
Edwards township	140	47.9	526	630	152	198	20.5	28.7	7.7	18.1	211	278	4.5	70.8
Fahlun township	365	47.1	414	535	157	193	21.5	25.9	3.5	20.7	197	338	10.7	23.3
Gennessee township	183	45.4	469	603	132	189	10.9	19.5	6.1	13.9	320	530	2.6	17.4
Green Lake township	619	45.9	623	683	199	237	16.5	20.7	10.5	15.8	366	490	11.2	30.5
Harrison township	446	48.7	500	618	154	189	19.0	23.9	7.7	14.7	328	419	14.1	26.9
Holland township	124	45.2	379	701	152	223	14.9	28.4	4.3	15.7	362	492	4.7	34.2
Irving township	375	46.9	577	1 137	214	279	13.8	25.5	8.8	15.0	297	403	9.4	28.9
Kandiyohi city	197	48.2	511	572	133	167	14.8	21.2	8.1	14.4	237	295	25.6	27.9
Kandiyohi township	230	48.7	468	557	178	212	19.1	23.2	9.5	16.9	235	526	25.8	67.9
Lake Andrew township	661	48.7	556	704	174	202	16.6	22.1	12.8	18.3	319	462	7.7	26.2
Lake Elizabeth township	112	51.8	402	498	252	298	10.6	23.6	.8	19.2	310	390	4.1	86.6
Lake Lillian city	115	48.7	381	619	134	165	8.3	18.4	10.5	17.4	209	245	15.6	33.3
Lake Lillian township	105	48.6	313	537	31	390	5.0	26.8	21.5	34.0	208	342	3.1	90.0
Mamre township	133	45.9	441	618	168	242	10.9	23.7	4.2	18.6	328	389	27.8	85.2
New London city	408	39.7	531	582	155	193	16.9	22.9	11.6	17.2	293	355	27.4	34.2
New London township	1 263	28.3	583	655	171	206	18.2	22.2	9.8	14.6	359	467	23.5	43.4
Norway Lake township	132	45.5	344	552	130	228	9.6	32.8	9.6	23.7	152	198	1.0	19.0
Pennock city	166	47.6	423	480	139	175	13.5	19.7	9.9	18.1	318	436	21.1	31.4
Prinsburg city	194	46.9	381	498	161	180	13.5	21.5	9.8	13.5	262	298	9.0	23.8
Raymond city	276	47.5	409	460	155	177	16.9	23.0	11.3	16.6	260	342	25.7	29.3
Regal city	22	40.9	210	486	129	301	1.9	29.3	5.3	18.3	–	–	–	–
Roseland township	167	47.9	458	599	131	165	11.3	20.9	8.8	15.7	339	674	23.9	65.9
Roseville township	219	47.0	361	511	111	175	20.3	27.4	7.5	19.2	206	344	2.5	24.4
St. Johns township	157	47.8	628	865	132	236	18.3	24.6	6.3	17.0	333	517	8.8	26.8
Spicer city	483	43.1	552	637	185	221	17.5	22.3	12.3	17.8	336	407	21.7	27.1
Sunburg city	55	47.3	266	381	137	219	8.9	21.7	11.4	23.3	–	350	–	25.0
Whitefield township	186	47.3	446	520	156	194	13.1	22.3	7.8	15.5	250	425	10.0	35.1
Willmar city	6 985	20.7	564	600	170	180	18.5	20.6	11.1	13.4	295	321	27.4	29.5
Willmar township	258	42.6	651	780	177	224	19.7	24.6	7.4	14.4	310	375	27.1	60.0
Kittson County	2 865	48.4	408	459	159	168	13.3	15.7	12.4	14.0	238	266	23.1	25.9
Arveson township	39	41.0	–	700	–	–	–	35.0	–	–	–	–	–	–
Cannon township	22	45.5	–	–	–	–	–	–	–	–	–	–	–	–
Caribou township	23	47.8	–	–	–	–	–	–	–	–	–	–	–	–
Clow township	20	45.0	–	–	–	–	–	–	–	–	–	–	–	–
Davis township	31	45.2	509	691	108	288	38.0	97.0	1.9	18.1	252	298	1.9	24.5
Deerwood township	84	47.6	244	856	119	179	8.9	71.2	7.1	17.2	222	435	22.2	85.6
Donaldson city	31	48.4	–	400	148	240	–	20.0	12.7	25.4	206	244	2.4	17.6
East Kittson unorg.	15	53.3	–	–	–	–	–	–	–	–	–	150	–	20.0
Granville township	46	47.8	1 001	1 249	164	290	35.3	99.7	5.8	87.5	–	–	–	–
Hallock city	607	48.3	432	527	167	182	10.6	14.0	10.9	13.8	241	300	19.9	29.3
Hallock township	45	48.9	440	901	208	292	13.2	30.1	1.6	18.4	–	–	–	–
Halma city	40	50.0	333	834	62	146	13.2	29.2	5.8	14.2	–	–	–	–
Hampden township	26	46.2	–	–	203	247	–	–	1.1	18.9	–	–	–	–
Hazelton township	53	45.3	–	–	162	512	–	–	1.9	18.1	–	500	–	35.0
Hill township	12	41.7	–	–	–	300	–	–	–	20.0	–	–	–	–
Humboldt city	33	48.5	263	658	123	195	6.3	72.8	6.4	27.3	166	279	6.3	72.8
Jupiter township	74	50.0	–	–	119	261	–	–	9.2	30.6	–	–	–	–
Karlstad city	380	49.2	361	448	130	143	13.6	20.4	13.5	18.1	238	275	26.8	29.4
Kennedy city	157	47.8	441	582	172	204	9.8	17.6	9.9	15.4	143	257	18.9	27.1
Lake Bronson city	150	50.7	233	286	126	140	9.3	17.7	12.0	18.0	126	196	11.5	22.8
Lancaster city	199	45.7	337	416	144	170	6.5	13.5	11.4	17.9	142	353	21.3	24.3
McKinley township	33	51.5	–	–	–	–	–	–	–	–	–	–	–	–
North Red River township	10	40.0	–	–	–	–	–	–	–	–	–	–	–	–
Norway township	39	53.8	–	800	158	192	–	20.0	3.2	16.8	–	–	–	–
Pelan township	31	48.4	–	–	–	200	–	–	–	20.0	–	400	–	30.0
Percy township	71	50.7	–	500	4	97	–	20.0	.6	19.4	–	400	–	20.0
Poppleton township	66	51.5	–	–	112	182	–	–	2.9	17.1	–	–	–	–
Richardville township	54	50.0	–	–	–	250	–	–	–	20.0	–	–	–	–
St. Joseph township	41	51.2	–	400	–	–	–	100.0	–	–	–	–	–	–
St. Vincent city	56	48.2	178	411	185	220	6.7	20.5	9.7	17.8	–	–	–	–
St. Vincent township	63	47.6	–	–	176	296	–	–	6.8	15.4	45	335	3.0	17.0
Skane township	34	47.1	–	800	–	350	–	25.0	–	20.0	–	350	–	20.0
South Red River township	16	50.0	–	400	–	–	–	20.0	–	–	–	–	–	–
Spring Brook township	40	50.0	–	–	50	325	–	–	1.8	18.2	–	–	–	–
Svea township	28	50.0	418	682	190	290	1.8	18.2	3.8	16.2	–	–	–	–
Tegner township	32	53.1	623	877	118	214	42.4	92.6	4.8	15.2	–	250	–	20.0
Teien township	67	47.8	348	1 010	132	302	29.8	33.6	4.3	15.7	257	393	–	20.0
Thompson township	97	47.4	424	840	130	188	4.8	60.7	3.5	16.5	–	550	–	30.0

TIPSII [UPF] GPH527 CENSUS90 72583600 06/18/92 1:41 PM MACHINE: C DATA:CENSUS90S*PH5TIPSDA27. 06/16/92 17:23:34 TAPE: NONE FRAME: 649
TSF:CENSUS90*92. 06/18/92 10:41:18 UTF:CENSUS90*93. 06/18/92 10:41:18 META:CENSUS90S*PH5TABLES27. 06/18/92 11:26:48

Table 21. **Percent in Sample and Confidence Bounds for Housing Characteristics: 1990**—Con.

[For definitions of terms and meanings of symbols, see text]

State County County Subdivision Place	Housing units		Median selected monthly owner costs (dollars)				Median selected monthly owner costs as a percentage of household income in 1989				Median gross rent (dollars)		Median gross rent as a percentage of household income in 1989	
			With a mortgage		Not mortgaged		With a mortgage		Not mortgaged		90-percent confidence bounds		90-percent confidence bounds	
			90-percent confidence bounds		90-percent confidence bounds		90-percent confidence bounds		90-percent confidence bounds					
	100-percent count	Percent in sample	Lower	Upper	Lower	Upper	Lower	Upper	Lower	Upper	Lower	Upper	Lower	Upper
Koochiching County	7 825	31.3	481	514	155	163	14.5	16.6	11.2	12.6	297	326	24.1	26.6
Big Falls city	184	47.8	317	401	163	189	16.5	27.6	8.8	14.9	129	183	20.7	28.3
East Koochiching unorg.	374	22.5	–	–	151	199	–	–	20.1	24.9	–	450	–	35.0
International Falls city	3 306	25.1	452	494	146	158	14.7	17.9	10.6	12.6	284	325	23.9	27.2
Island View city	187	46.5	633	934	162	286	9.4	26.7	9.3	30.7	–	–	–	–
Littlefork city	333	48.0	391	531	150	169	11.1	17.1	9.4	13.8	302	403	18.2	24.0
Mizpah city	41	51.2	217	283	102	141	5.2	66.4	16.1	29.5	302	348	37.4	97.6
Nett Lake unorg.	29	44.8	–	–	83	192	–	–	9.9	30.9	219	390	26.0	75.1
Northome city	119	43.7	405	539	156	194	14.2	23.6	10.9	21.0	161	295	19.2	31.8
Northome unorg.	346	42.5	222	678	133	191	13.1	78.7	7.6	19.5	–	–	–	–
Northwest Koochiching unorg.	428	16.1	208	398	55	273	.3	19.7	3.0	17.0	–	350	–	30.0
Rainy Lake unorg.	1 984	34.2	568	641	171	186	12.5	15.8	10.7	13.9	365	552	16.8	42.2
Ranier city	94	43.6	447	584	130	167	8.6	17.3	6.3	13.7	413	731	7.7	21.9
South Koochiching unorg.	400	45.3	329	552	26	105	7.2	24.3	4.0	16.0	164	282	3.2	16.8
Lac qui Parle County	3 955	48.5	404	433	141	147	15.1	17.4	11.4	12.8	223	246	24.2	27.0
Agassiz township	54	48.1	–	–	157	243	–	–	–	20.0	–	–	–	–
Arena township	67	47.8	–	–	131	269	–	–	3.8	33.6	160	336	3.8	28.6
Augusta township	67	46.3	–	–	115	175	–	–	4.3	18.6	–	250	–	20.0
Baxter township	94	51.1	142	539	164	526	9.4	32.0	3.9	16.1	226	324	5.1	22.4
Bellingham city	129	49.6	370	508	131	168	14.9	30.5	9.8	16.5	171	235	15.6	57.8
Boyd city	134	46.3	244	373	119	142	11.3	24.2	11.0	16.9	196	319	18.4	82.9
Camp Release township	106	48.1	354	664	46	327	9.5	32.7	3.0	17.0	215	340	5.9	29.0
Cerro Gordo township	100	49.0	420	480	166	340	8.1	23.0	2.5	17.5	162	355	4.9	15.1
Dawson city	747	49.0	401	445	149	161	11.8	15.3	10.5	12.7	269	301	26.9	33.0
Freeland township	68	51.5	–	600	–	250	–	25.0	–	20.0	–	–	–	–
Garfield township	78	50.0	168	458	301	349	8.4	23.9	36.6	98.4	201	249	.5	19.5
Hamlin township	91	45.1	348	528	106	177	9.5	69.0	1.9	18.1	–	300	–	20.0
Hantho township	60	48.3	–	600	–	150	–	30.0	–	25.0	–	–	–	–
Lac qui Parle township	98	48.0	330	570	28	252	6.0	23.5	5.5	20.2	200	299	.1	19.9
Lake Shore township	110	48.2	262	1 095	120	210	12.4	79.8	5.3	21.0	226	284	6.3	65.6
Louisburg city	29	51.7	253	374	107	133	5.3	65.8	9.5	37.9	–	–	–	–
Madison city	916	48.1	401	443	132	141	13.4	16.9	10.6	12.8	194	244	24.2	29.5
Madison township	104	49.0	516	730	–	200	24.6	29.7	–	20.0	208	392	3.2	29.2
Manfred township	53	47.2	–	300	156	194	–	100.0	2.2	17.8	–	–	–	–
Marietta city	117	46.2	221	383	132	165	9.7	22.2	10.7	17.3	164	199	5.5	19.5
Maxwell township	90	48.9	193	457	158	242	5.5	14.5	3.2	24.2	–	300	–	35.0
Mehurin township	53	47.2	–	500	–	200	–	25.0	–	20.0	–	–	–	–
Nassau city	50	50.0	72	364	102	127	2.4	23.2	10.4	19.1	108	142	3.3	16.7
Perry township	57	47.4	–	–	159	286	–	–	2.2	17.8	212	320	4.8	22.0
Providence township	85	50.6	285	557	–	–	5.7	25.7	–	–	209	441	3.7	87.8
Riverside township	163	49.1	599	801	153	234	7.9	22.5	6.5	16.5	124	188	24.8	27.5
Ten Mile Lake township	80	47.5	230	660	105	186	12.1	32.0	1.4	18.6	107	293	2.7	29.3
Walter township	79	50.6	245	432	135	180	6.8	56.1	5.1	14.9	–	–	–	–
Yellow Bank township	76	47.4	513	687	128	193	20.3	24.7	2.2	17.8	–	–	–	–
Ortonville city (pt.)	–	–	–	–	–	–	–	–	–	–	–	–	–	–
Lake County	6 776	36.5	397	426	140	147	14.0	16.0	10.9	12.2	261	281	24.1	26.7
Beaver Bay city	115	47.0	348	457	157	206	8.8	30.9	6.8	15.5	205	233	9.1	26.6
Beaver Bay township	371	48.5	445	635	137	170	6.9	13.1	9.3	15.7	256	294	6.1	34.0
Crystal Bay township	312	50.0	365	447	125	149	12.4	23.7	8.2	14.1	260	299	15.4	45.5
Fall Lake township	917	48.9	452	561	151	182	9.6	18.8	9.6	14.1	239	379	20.9	32.9
Lake No. 1 unorg.	198	49.5	217	383	164	218	3.4	89.0	7.8	19.5	–	350	–	35.0
Lake No. 2 unorg.	1 069	21.0	466	577	138	184	10.3	17.7	8.1	14.6	284	518	8.8	24.1
Silver Bay city	947	47.0	319	347	123	130	13.5	16.8	9.8	11.6	309	341	15.9	28.6
Silver Creek township	904	48.7	391	527	176	197	13.1	21.4	11.6	16.4	231	465	14.1	24.0
Stony River township	283	49.8	330	612	132	183	11.7	42.7	7.3	14.5	216	289	6.5	78.7
Two Harbors city	1 660	17.2	397	454	137	161	12.8	17.8	9.9	13.7	230	274	24.8	28.8
Lake of the Woods County	3 050	25.8	398	498	146	168	12.8	18.3	10.2	14.0	219	267	22.7	27.7
Baudette city	531	45.8	413	495	134	152	13.9	19.1	10.1	13.8	206	234	22.6	26.8
District 1 unorg.	36	41.7	–	500	121	219	–	20.0	3.1	16.9	260	284	28.3	54.1
District 2 unorg.	167	22.8	388	754	–	200	5.9	19.9	–	35.0	–	500	–	100.0
District 3 unorg.	489	21.7	241	732	169	229	2.4	17.6	5.3	18.4	269	437	9.2	28.7
District 4 unorg.	956	18.3	273	624	146	227	10.7	28.1	5.2	14.8	–	350	–	30.0
District 5 unorg.	748	21.0	–	700	123	200	–	20.0	5.2	18.5	–	500	–	100.0
Roosevelt city (pt.)	6	16.7	–	–	–	–	–	–	–	–	–	–	–	–
Williams city	117	45.3	410	521	102	144	8.0	17.9	13.0	23.4	181	375	6.3	25.8
Le Sueur County	9 785	42.4	578	596	169	175	18.5	19.9	12.4	13.6	306	324	22.8	24.3
Cleveland city	242	49.6	497	557	161	180	15.9	20.8	9.6	14.8	262	319	17.5	27.4
Cleveland township	259	49.8	487	701	90	219	13.1	20.5	7.9	17.1	211	534	4.4	28.4
Cordova township	238	48.7	578	651	133	179	14.4	23.4	9.1	17.3	138	391	7.7	27.3
Derrynane township	199	48.7	642	803	172	231	19.9	25.8	6.5	16.6	–	600	–	25.0
Elysian city (pt.)	207	44.9	435	543	164	186	15.4	22.5	11.6	20.8	265	518	23.8	59.2
Elysian township	663	47.8	500	616	173	241	20.0	25.7	9.9	15.9	265	380	6.1	33.0
Heidelberg city	32	46.9	–	600	153	241	–	100.0	9.6	63.8	–	–	–	–
Kasota city	262	48.9	458	512	151	174	13.5	19.4	9.3	14.2	244	299	20.6	26.4
Kasota township	558	48.0	677	760	176	199	18.3	21.8	9.5	14.2	356	420	15.0	23.3
Kilkenny city	67	47.8	320	599	121	162	20.0	27.4	10.1	23.6	215	323	21.2	24.9
Kilkenny township	173	49.1	494	622	142	188	12.5	21.8	10.6	25.4	132	518	23.2	58.2
Lanesburgh township	502	48.4	717	768	197	237	22.3	24.2	8.3	13.4	390	510	16.6	36.3
Le Center city	789	48.5	472	517	153	167	16.5	20.2	11.8	14.8	235	298	20.6	24.0
Le Sueur city	1 519	19.6	581	644	143	170	15.6	20.6	10.1	14.3	299	342	22.1	26.7
Lexington township	274	47.8	605	689	164	212	20.3	25.5	7.7	17.0	650	700	20.0	25.0
Montgomery city	1 019	48.8	495	544	169	181	15.0	18.2	13.4	16.1	273	313	22.8	28.0
Montgomery township	228	47.4	535	694	148	214	15.7	30.9	8.1	14.2	265	395	6.0	60.8
New Prague city (pt.)	477	24.1	589	746	184	218	16.1	25.4	10.8	17.1	357	428	10.5	20.3
Ottawa township	122	50.0	588	741	110	340	16.9	23.8	8.0	22.0	272	517	31.3	57.0
Sharon township	203	47.3	602	690	130	188	12.0	21.1	4.8	27.0	289	387	6.2	22.4
Tyrone township	223	49.3	561	710	209	322	11.3	17.9	6.2	17.8	274	676	9.6	27.6
Washington township	423	48.2	747	950	199	270	19.8	25.5	8.4	13.7	455	495	6.4	65.6
Waterville city	817	44.4	456	504	149	164	14.1	17.9	11.1	14.2	245	297	23.8	29.7
Waterville township	289	47.4	493	639	166	211	11.4	17.7	9.8	18.8	343	432	20.6	38.0

TIPSII [UPF] GPH527 CENSUS90 72583600 06/18/92 1:41 PM MACHINE: C DATA:CENSUS90S*PH5TIPSDA27. 06/16/92 17:23:34 TAPE: NONE FRAME: 650
TSF:CENSUS90*92. 06/18/92 10:41:18 UTF:CENSUS90*93. 06/18/92 10:41:18 META:CENSUS90S*PH5TABLES27. 06/18/92 11:26:48

Table 21. **Percent in Sample and Confidence Bounds for Housing Characteristics: 1990**—Con.

[For definitions of terms and meanings of symbols, see text]

State County County Subdivision Place	Housing units		Median selected monthly owner costs (dollars)				Median selected monthly owner costs as a percentage of household income in 1989				Median gross rent (dollars)		Median gross rent as a percentage of household income in 1989	
			With a mortgage		Not mortgaged		With a mortgage		Not mortgaged		90-percent confidence bounds		90-percent confidence bounds	
			90-percent confidence bounds		90-percent confidence bounds		90-percent confidence bounds		90-percent confidence bounds					
	100-percent count	Percent in sample	Lower	Upper	Lower	Upper	Lower	Upper	Lower	Upper	Lower	Upper	Lower	Upper
Lincoln County	3 050	45.5	392	439	148	157	17.4	20.7	12.6	14.2	196	222	21.9	24.6
Alta Vista township	86	41.9	417	589	157	193	3.3	92.8	43.7	91.3	–	–	–	–
Arco city	54	40.7	230	470	126	183	4.0	61.2	7.3	16.2	200	250	.1	19.9
Ash Lake township	86	44.2	139	592	–	801	38.6	87.1	–	20.0	209	282	2.5	17.5
Diamond Lake township	85	43.5	–	300	213	354	–	35.0	6.1	20.4	–	300	–	20.0
Drammen township	66	47.0	–	200	–	–	–	20.0	–	–	–	–	–	–
Hansonville township	64	43.8	–	–	–	–	–	–	–	–	–	300	–	20.0
Hendricks city	369	49.3	284	441	144	161	11.6	19.1	11.6	14.7	169	217	24.1	30.2
Hendricks township	132	37.9	383	717	103	316	6.7	78.3	3.0	17.0	105	340	1.4	18.6
Hope township	118	48.3	312	388	165	290	2.4	17.6	2.4	17.6	97	368	19.5	57.8
Ivanhoe city	343	44.6	350	493	158	180	17.3	25.7	13.1	17.8	158	200	17.6	27.8
Lake Benton city	353	49.0	350	447	152	166	15.3	21.5	10.8	14.2	135	181	22.1	25.9
Lake Benton township	88	45.5	320	693	262	392	4.0	95.7	1.9	18.1	–	1 000	–	100.0
Lake Stay township	65	41.5	–	800	133	240	–	100.0	10.5	25.6	–	350	–	20.0
Limestone township	70	38.6	–	500	–	–	–	100.0	–	–	–	550	–	100.0
Marble township	88	40.9	30	290	–	–	2.9	24.5	–	–	20	440	3.9	87.5
Marshfield township	93	46.2	446	1 020	203	247	5.3	30.4	1.1	18.9	160	409	5.5	25.9
Royal township	101	49.5	432	668	55	125	21.6	79.1	7.3	16.7	216	284	6.4	23.4
Shaokatan township	114	31.6	–	400	–	150	–	100.0	–	20.0	–	500	–	20.0
Tyler city	568	47.7	385	464	133	145	13.9	19.1	11.6	14.5	224	262	21.6	25.7
Verdi township	107	46.7	344	487	123	165	21.6	31.9	9.3	20.5	–	–	–	–
Lyon County	9 675	33.4	482	506	163	170	15.8	17.3	11.7	13.0	293	308	23.2	24.7
Amiret township	96	46.9	318	523	166	306	13.5	24.9	8.8	21.8	209	336	10.8	82.4
Balaton city	298	48.0	382	440	158	177	12.3	18.8	12.5	16.8	254	300	21.8	28.7
Clifton township	101	47.5	378	498	107	243	13.6	24.9	1.4	18.6	338	397	9.1	22.7
Coon Creek township	98	50.0	366	541	180	230	13.3	22.9	6.0	19.0	167	239	.5	19.5
Cottonwood city	416	47.8	476	539	156	180	11.4	15.7	10.1	13.7	205	243	15.3	22.7
Custer township	100	44.0	–	400	–	200	–	20.0	–	20.0	154	296	20.4	29.6
Eidsvold township	81	49.4	296	552	101	297	6.4	23.4	.4	19.6	101	197	.4	19.6
Fairview township	176	46.6	411	508	146	185	9.3	16.2	8.5	15.4	258	292	12.5	26.9
Florence city	29	48.3	407	493	67	131	1.5	18.5	5.8	19.2	–	300	–	100.0
Garvin city	74	40.5	302	376	91	138	8.8	64.3	8.8	17.0	207	286	5.6	81.8
Ghent city	126	46.8	386	537	157	193	9.3	16.2	10.8	19.2	169	299	12.5	28.1
Grandview township	113	46.0	315	548	179	271	9.4	21.4	3.3	16.7	352	523	10.9	64.5
Island Lake township	80	50.0	–	1 250	67	278	–	35.0	6.6	34.2	–	450	–	100.0
Lake Marshall township	183	48.6	548	695	167	222	14.8	23.5	9.3	16.9	330	459	6.8	15.5
Lucas township	94	44.7	422	592	169	262	6.6	15.5	2.5	17.5	208	339	26.1	34.2
Lynd city	122	47.5	400	458	127	192	15.0	24.3	7.7	17.3	287	373	16.4	40.9
Lynd township	157	49.0	654	765	129	263	14.3	22.0	5.3	14.7	268	402	12.1	22.5
Lyons township	78	48.7	398	734	–	300	8.4	26.8	–	100.0	302	549	.8	24.9
Marshall city	4 692	18.7	534	592	162	176	15.2	18.3	10.4	13.1	306	334	23.6	26.4
Minneota city	567	46.2	408	458	166	184	17.7	22.2	11.1	14.0	231	268	21.7	25.8
Monroe township	99	48.5	354	633	108	242	6.0	18.5	3.0	29.2	173	404	3.1	16.9
Nordland township	83	50.6	410	476	165	230	6.8	44.7	5.1	14.9	–	400	–	100.0
Rock Lake township	108	51.9	419	490	72	285	9.5	18.7	8.2	31.4	410	490	2.1	17.9
Russell city	172	48.8	368	436	154	177	9.9	16.4	11.7	17.0	242	298	15.6	32.3
Shelburne township	86	45.3	–	700	27	137	–	20.0	2.6	17.4	124	364	5.8	53.0
Sodus township	99	45.5	493	655	161	189	26.1	48.2	4.6	15.4	255	345	2.0	29.5
Stanley township	91	45.1	439	861	153	297	2.6	17.4	5.3	19.7	302	348	5.0	15.0
Taunton city	80	48.8	286	432	135	170	10.8	30.6	8.7	17.6	254	296	3.1	24.2
Tracy city	986	46.2	353	383	144	157	14.9	18.5	11.6	13.9	202	232	19.8	23.5
Vallers township	90	48.9	373	613	–	200	5.3	14.7	–	20.0	404	446	1.6	18.4
Westerheim township	100	46.0	148	363	–	250	3.7	16.3	–	20.0	213	342	5.1	34.2
McLeod County	12 391	32.3	597	620	183	189	19.2	20.4	11.9	13.1	323	337	22.8	24.2
Acoma township	348	48.6	803	941	207	289	16.5	21.5	7.5	15.4	315	422	6.5	16.6
Bergen township	286	47.2	584	752	182	255	21.9	25.9	6.2	13.8	369	435	21.0	33.5
Biscay city	42	50.0	429	542	163	187	9.7	21.7	6.2	18.3	–	350	–	25.0
Brownton city	318	45.9	429	478	168	189	14.5	20.0	13.5	19.6	188	321	22.2	27.6
Collins township	191	47.6	642	912	168	240	20.1	24.5	7.4	15.3	350	400	35.1	99.9
Glencoe city	1 861	19.8	526	605	170	184	17.9	21.7	9.9	13.1	293	338	19.2	23.6
Glencoe township	215	47.9	529	628	141	216	14.0	22.4	7.8	16.4	260	435	25.6	29.4
Hale township	336	46.7	498	602	168	212	14.2	21.5	9.7	17.7	355	387	12.1	24.6
Hassan Valley township	262	49.6	630	724	169	219	16.3	22.1	6.0	14.0	–	500	–	35.0
Helen township	288	48.3	575	763	193	270	18.0	22.7	7.1	14.8	210	385	2.4	17.6
Hutchinson city	4 764	18.6	629	688	182	198	18.6	21.1	11.1	14.1	327	353	22.8	25.5
Hutchinson township	375	47.7	608	704	177	218	14.8	20.8	8.2	13.7	170	346	4.1	19.3
Lester Prairie city	461	48.4	541	597	174	192	17.3	21.4	10.4	13.7	274	308	25.7	30.2
Lynn township	255	49.0	586	686	166	247	13.6	20.3	6.5	16.5	266	459	29.4	72.6
Penn township	131	48.9	477	663	208	292	11.0	23.9	1.6	18.4	165	290	3.1	21.9
Plato city	134	47.0	521	572	176	218	12.4	18.6	9.1	16.6	224	434	8.5	51.7
Rich Valley township	267	47.2	548	664	210	244	21.0	24.3	6.6	15.9	407	443	21.4	33.6
Round Grove township	120	48.3	517	766	169	196	13.4	31.6	9.1	22.5	340	510	10.6	79.3
Silver Lake city	334	49.4	505	581	168	188	12.9	18.3	11.8	15.7	257	299	23.9	29.4
Stewart city	245	46.5	452	548	161	184	12.0	19.3	15.1	21.1	229	370	11.3	22.3
Sumter township	170	48.8	549	693	211	252	12.6	21.3	9.7	17.8	352	389	6.4	27.9
Winsted city	609	46.8	540	585	179	197	16.3	20.7	10.8	14.3	260	296	20.3	24.5
Winsted township	379	47.5	584	681	183	213	22.7	26.4	8.8	13.9	360	390	15.2	25.6
Mahnomen County	2 505	46.5	375	406	165	178	18.2	21.7	13.5	16.1	227	258	22.8	26.7
Beaulieu township	51	43.1	7	194	153	247	.6	19.4	.6	19.4	–	–	–	–
Bejou city	51	51.0	242	348	62	118	8.3	24.8	9.7	20.3	–	250	–	–
Bejou township	48	52.1	–	–	–	–	–	–	–	–	–	–	–	–
Chief township	57	52.6	322	1 195	55	323	4.4	85.7	4.4	19.6	–	150	–	20.0
Clover township	50	44.0	–	–	129	182	–	–	4.9	15.1	123	277	9.2	82.1
Gregory township	47	44.7	–	500	–	300	–	25.0	–	20.0	–	200	–	25.0
Heier township	69	49.3	96	604	–	–	6.4	68.9	–	–	–	–	–	–
Island Lake township	291	49.5	328	516	117	200	18.7	49.3	3.9	37.3	158	292	3.4	24.2
La Garde township	48	33.3	–	400	–	150	–	25.0	–	20.0	–	–	–	–
Lake Grove township	82	47.6	–	–	110	148	–	–	3.5	16.5	257	393	20.3	24.7

TIPSII [UPF] GPH527 CENSUS90 72583600 06/18/92 1:41 PM MACHINE: C DATA:CENSUS90S*PH5TIPSDA27. 06/16/92 17:23:34 TAPE: NONE FRAME: 651
TSF:CENSUS90*92. 06/18/92 10:41:18 UTF:CENSUS90*93. 06/18/92 10:41:18 META:CENSUS90S*PH5TABLES27. 06/18/92 11:26:48

Table 21. **Percent in Sample and Confidence Bounds for Housing Characteristics: 1990**—Con.

[For definitions of terms and meanings of symbols, see text]

State County County Subdivision Place	Housing units		Median selected monthly owner costs (dollars)				Median selected monthly owner costs as a percentage of household income in 1989				Median gross rent (dollars)		Median gross rent as a percentage of household income in 1989	
			With a mortgage		Not mortgaged		With a mortgage		Not mortgaged		90-percent confidence bounds		90-percent confidence bounds	
			90-percent confidence bounds		90-percent confidence bounds		90-percent confidence bounds		90-percent confidence bounds					
	100-percent count	Percent in sample	Lower	Upper	Lower	Upper	Lower	Upper	Lower	Upper	Lower	Upper	Lower	Upper
Mahnomen County—Con.														
Mahnomen city	536	46.3	372	428	173	188	14.8	20.1	14.3	18.8	222	271	23.8	28.5
Marsh Creek township	55	49.1	316	484	102	199	1.6	18.4	.3	19.7	366	490	4.2	79.6
Oakland township	145	50.3	388	497	101	149	24.1	45.3	.9	24.6	234	292	2.7	17.3
Pembina township	189	49.2	364	450	169	219	17.4	28.8	10.3	16.6	221	319	8.9	59.6
Popple Grove township	77	46.8	306	741	168	265	5.9	61.7	7.5	19.8	238	331	3.8	16.2
Rosedale township	55	49.1	–	1 250	108	292	–	100.0	3.2	24.2	–	250	–	100.0
Southeast Mahnomen unorg.	230	43.9	246	417	104	196	9.2	29.9	.7	19.3	–	150	–	30.0
Twin Lakes township	285	38.2	186	397	82	183	12.4	24.1	8.8	23.8	175	240	18.7	31.6
Naytahwaush CDP	124	41.9	265	453	26	229	21.2	37.0	3.2	16.8	171	239	19.1	30.2
Waubun city	139	51.8	401	464	155	179	14.8	23.5	12.7	19.6	197	276	23.9	32.9
Marshall County	5 049	48.6	450	476	148	156	16.0	18.2	12.0	13.4	203	230	23.1	25.6
Agder township	55	52.7	–	–	253	297	–	–	1.0	19.0	–	400	–	30.0
Alma township	58	44.8	323	877	95	229	25.8	85.1	4.7	15.3	–	–	–	–
Alvarado city	171	47.4	383	464	174	220	11.9	22.9	9.0	14.7	139	242	15.5	26.0
Argyle city	298	50.3	434	498	145	177	14.8	21.2	10.7	14.7	212	302	19.2	24.5
Augsburg township	57	49.1	202	298	120	200	25.1	29.9	6.6	21.7	–	–	–	–
Big Woods township	55	47.3	–	800	157	243	–	25.0	2.6	29.3	–	–	–	–
Bloomer township	38	47.4	395	605	–	–	9.5	38.3	–	–	–	–	–	–
Boxville township	25	44.0	–	–	161	316	–	–	4.6	55.3	–	–	–	–
Cedar township	52	46.2	331	539	113	191	6.1	21.9	5.1	88.9	–	–	–	–
Como township	39	51.3	–	300	–	300	–	20.0	–	20.0	–	–	–	–
Comstock township	70	48.6	346	1 134	115	190	9.3	69.9	4.1	28.5	204	246	20.4	24.6
Donnelly township	13	46.2	–	600	–	–	–	25.0	–	–	–	400	–	20.0
Eagle Point township	37	48.6	404	598	–	–	20.2	29.9	–	–	–	–	–	–
East Park township	27	48.1	–	–	–	–	–	–	–	–	–	–	–	–
East Valley township	28	46.4	–	–	–	–	–	–	–	–	–	–	–	–
Eckvoll township	52	51.9	504	596	–	–	1.3	29.4	–	–	–	300	–	20.0
Espelie township	23	39.1	–	–	–	–	–	–	–	–	–	1 000	–	100.0
Excel township	117	46.2	430	750	–	–	5.9	23.8	–	–	–	–	–	–
Foldahl township	53	50.9	403	497	107	143	20.2	24.8	2.8	17.2	–	–	–	–
Fork township	19	42.1	–	400	116	192	–	20.0	3.2	23.4	–	–	–	–
Grand Plain township	28	50.0	–	–	–	–	–	–	–	–	–	–	–	–
Grygla city	115	47.0	229	376	111	146	12.4	22.7	8.5	16.5	128	174	24.8	39.9
Holt city	42	50.0	251	432	98	184	8.1	24.9	5.6	14.4	–	–	–	–
Holt township	76	50.0	9	392	3	98	.8	24.6	.5	19.5	–	–	–	–
Huntly township	43	51.2	–	–	–	100	–	–	–	20.0	–	–	–	–
Lincoln township	62	41.9	–	–	–	300	–	–	–	20.0	–	300	–	20.0
Linsell township	32	50.0	–	–	–	–	–	–	–	–	–	–	–	–
McCrea township	109	47.7	423	572	208	258	12.2	22.0	6.8	19.2	303	347	39.5	95.5
Marsh Grove township	60	48.3	–	500	–	–	–	20.0	–	–	–	–	–	–
Middle River city	149	49.0	322	593	140	173	7.3	16.7	14.2	21.4	131	262	24.8	35.8
Middle River township	45	51.1	–	600	201	283	–	20.0	3.4	16.6	202	248	.7	19.3
Moose River township	42	45.2	–	400	–	150	–	20.0	–	20.0	–	–	–	–
Moylan township	57	52.6	–	300	–	150	–	20.0	–	35.0	–	–	–	–
Mud Lake unorg.	–	–	–	–	–	–	–	–	–	–	–	–	–	–
Nelson Park township	82	51.2	254	373	159	191	7.2	18.8	8.7	37.7	–	–	–	–
Newfolden city	171	46.8	318	398	118	138	11.3	21.0	16.0	25.4	169	262	12.5	22.6
New Folden township	87	49.4	34	583	112	176	3.4	29.2	3.2	16.8	–	–	–	–
New Maine township	88	50.0	368	549	–	150	8.1	22.5	–	25.0	–	–	–	–
New Solum township	116	49.1	349	550	82	209	5.7	30.0	4.1	15.9	313	368	33.2	83.3
Oak Park township	82	47.6	361	660	172	284	12.1	73.7	8.8	25.9	220	335	6.1	73.7
Oslo city	160	49.4	515	609	165	199	11.9	19.5	10.7	16.0	219	285	17.5	54.5
Parker township	25	52.0	–	600	110	190	–	20.0	2.1	17.9	–	150	–	20.0
Rollis township	72	51.4	387	942	–	150	17.4	27.1	–	100.0	21	340	4.0	87.0
Sinnott township	35	48.6	–	–	–	–	–	–	–	–	–	–	–	–
Spruce Valley township	116	49.1	291	432	108	148	6.7	49.0	7.1	17.9	–	200	–	20.0
Stephen city	342	49.4	450	530	158	174	13.8	20.0	10.2	13.6	201	305	27.9	46.0
Strandquist city	53	45.3	–	400	99	157	–	35.0	8.5	25.1	165	220	7.2	30.5
Tamarac township	42	50.0	366	784	183	669	6.6	32.8	4.4	23.3	–	–	–	–
Thief Lake township	38	42.1	–	–	–	–	–	–	–	–	–	250	–	20.0
Valley township	81	44.4	302	495	104	196	5.2	19.8	.8	19.2	–	–	–	–
Vega township	63	49.2	216	584	116	318	1.6	18.4	2.5	17.5	–	300	–	100.0
Veldt township	23	52.2	–	–	–	–	–	–	–	–	–	–	–	–
Viking city	47	44.7	–	400	106	149	–	20.0	7.9	19.8	–	350	–	20.0
Viking township	74	52.7	618	682	103	147	7.3	23.2	1.0	19.0	–	–	–	–
Wanger township	60	51.7	–	600	116	147	–	100.0	7.0	27.7	402	448	.8	19.2
Warren city	830	48.1	455	499	132	142	14.5	18.3	9.9	12.3	181	222	22.4	25.4
Warrenton township	42	52.4	522	678	136	248	21.1	33.9	10.7	22.9	–	–	–	–
West Valley township	76	48.7	–	–	–	–	–	–	–	–	–	–	–	–
Whiteford township	24	54.2	216	551	–	–	3.2	22.6	–	–	–	–	–	–
Wright township	73	50.7	409	695	35	139	30.5	96.9	3.4	26.6	–	–	–	–
Martin County	9 847	30.4	471	492	164	172	17.9	19.7	12.1	13.4	255	275	22.0	23.6
Cedar township	109	50.5	347	821	239	292	11.6	25.8	7.9	18.2	–	–	–	–
Center Creek township	127	50.4	308	415	166	225	12.3	40.0	7.1	19.6	197	303	9.3	63.7
Ceylon city	200	51.0	337	406	151	176	10.7	17.1	10.7	15.0	286	354	13.9	48.2
Dunnell city	91	49.5	321	379	115	133	7.8	31.2	8.9	15.0	168	227	16.8	36.4
East Chain township	137	45.3	376	572	115	179	10.6	21.9	6.8	15.1	271	373	4.3	15.7
Elm Creek township	89	47.2	235	613	106	244	12.5	28.3	2.6	91.6	–	–	–	–
Fairmont city	4 989	12.8	484	534	170	188	17.7	20.9	11.4	14.5	247	289	21.4	24.3
Fairmont township	104	50.0	455	688	134	200	9.0	19.0	5.8	19.9	140	390	11.2	25.8
Fox Lake township	139	45.3	413	627	152	246	8.0	21.0	7.1	34.6	236	348	5.4	19.6
Fraser township	120	47.5	468	563	180	238	8.8	20.7	3.5	16.5	272	330	6.6	25.6
Galena township	108	48.1	305	494	105	177	9.3	24.5	5.8	19.2	266	329	5.0	21.9
Granada city	156	47.4	357	466	130	160	14.9	22.7	10.0	16.7	231	319	24.4	33.9
Jay township	109	47.7	354	811	53	134	8.4	27.0	3.9	16.1	257	343	1.4	18.6
Lake Belt township	115	47.0	168	533	147	189	9.6	22.2	9.3	39.4	253	297	2.5	29.4
Lake Fremont township	101	47.5	344	556	106	144	4.4	22.8	2.3	17.7	153	197	1.4	18.6
Manyaska township	161	47.8	475	798	135	186	14.2	32.0	8.7	18.8	232	302	19.2	30.2
Nashville township	104	45.2	289	441	–	200	5.9	22.0	–	25.0	210	380	27.0	74.6
Northrop city	109	50.5	414	521	124	169	14.2	21.6	15.6	28.1	214	386	21.4	61.4
Ormsby city (pt.)	28	50.0	260	553	155	203	20.5	27.0	8.6	20.7	–	300	–	20.0
Pleasant Prairie township	130	51.5	404	620	120	309	8.0	18.1	6.6	17.0	222	406	5.8	43.3

TIPSII [UPF] GPH527 CENSUS90 72583600 06/18/92 1:41 PM MACHINE: C DATA:CENSUS90S*PH5TIPSDA27. 06/16/92 17:23:34 TAPE: NONE FRAME: 652
TSF:CENSUS90*92. 06/18/92 10:41:18 UTF:CENSUS90*93. 06/18/92 10:41:18 META:CENSUS90S*PH5TABLES27. 06/18/92 11:26:48

Table 21. **Percent in Sample and Confidence Bounds for Housing Characteristics: 1990**—Con.

[For definitions of terms and meanings of symbols, see text]

State County County Subdivision Place	Housing units		Median selected monthly owner costs (dollars)				Median selected monthly owner costs as a percentage of household income in 1989				Median gross rent (dollars)		Median gross rent as a percentage of household income in 1989	
			With a mortgage		Not mortgaged		With a mortgage		Not mortgaged		90-percent confidence bounds		90-percent confidence bounds	
			90-percent confidence bounds		90-percent confidence bounds		90-percent confidence bounds		90-percent confidence bounds					
	100-percent count	Percent in sample	Lower	Upper	Lower	Upper	Lower	Upper	Lower	Upper	Lower	Upper	Lower	Upper
Martin County—Con.														
Rolling Green township	128	49.2	434	484	127	205	16.7	27.5	5.0	15.0	241	459	5.5	46.8
Rutland township	161	49.1	494	807	152	192	19.5	24.5	6.5	16.5	252	336	20.2	49.7
Sherburn city	539	47.3	409	456	153	168	16.1	21.5	11.6	14.8	232	288	21.9	27.5
Silver Lake township	200	47.5	681	770	154	193	8.8	15.8	7.5	13.8	192	415	11.3	27.7
Tenhassen township	129	48.8	354	619	125	182	10.8	47.4	5.3	14.7	–	300	–	20.0
Trimont city	356	46.6	356	444	158	178	15.7	22.0	11.0	14.8	211	280	15.5	25.9
Truman city	540	49.3	365	406	138	154	12.5	16.4	10.5	13.5	225	262	23.0	28.1
Waverly township	104	49.0	608	670	151	199	10.9	29.1	.3	19.7	301	349	.3	19.7
Welcome city	327	49.2	408	476	128	143	13.2	18.5	9.8	13.7	216	247	12.9	20.7
Westford township	137	51.8	559	686	162	214	21.3	25.0	6.3	13.7	171	297	30.2	65.5
Meeker County	9 139	39.5	512	535	165	172	17.4	18.9	12.2	13.4	291	310	25.5	27.6
Acton township	196	46.4	440	705	173	242	11.8	21.7	5.9	18.1	229	289	11.7	23.9
Cedar Mills city	30	40.0	325	588	129	231	2.5	92.0	2.9	17.1	–	400	–	25.0
Cedar Mills township	185	47.0	512	629	87	235	9.4	19.0	5.8	18.7	347	393	18.8	26.9
Collinwood township	407	48.6	630	756	192	258	20.2	24.5	7.0	13.0	266	359	11.0	24.0
Cosmos city	255	47.5	401	477	163	186	11.8	18.4	11.5	16.5	205	276	22.2	32.7
Cosmos township	97	49.5	436	637	165	235	11.3	21.8	8.4	19.3	504	546	40.5	94.5
Danielson township	121	45.5	422	516	140	185	16.7	59.2	12.0	37.8	–	–	–	–
Darwin city	124	49.2	307	537	140	188	10.7	22.7	9.5	16.3	280	358	25.8	58.4
Darwin township	354	43.8	620	734	180	238	15.8	23.5	10.1	16.9	303	493	20.2	34.3
Dassel city	488	46.1	462	520	169	190	17.3	21.8	10.7	14.6	295	385	25.6	29.0
Dassel township	481	47.8	592	681	167	192	17.8	22.8	10.5	15.8	368	477	17.0	34.0
Eden Valley city (pt.)	208	44.7	411	504	143	181	19.7	29.6	13.5	20.1	217	310	30.1	53.3
Ellsworth township	397	49.1	586	661	179	210	20.2	22.9	9.2	15.8	227	559	10.9	28.4
Forest City township	251	49.4	452	620	165	224	19.2	23.6	8.9	18.6	220	400	10.0	56.6
Forest Prairie township	345	49.6	535	616	184	238	19.7	25.5	10.9	19.1	350	437	10.1	25.0
Greenleaf township	451	48.8	548	684	196	234	11.5	17.0	7.3	13.3	177	360	6.5	22.3
Grove City city	240	48.3	357	413	129	148	11.1	16.7	9.0	13.5	211	239	18.0	23.9
Harvey township	136	45.6	542	715	128	289	17.8	25.0	4.5	63.5	228	322	3.2	16.8
Kingston city	50	48.0	304	376	125	179	8.9	23.2	7.6	18.5	–	–	–	–
Kingston township	521	44.9	456	552	174	226	16.9	22.5	9.1	15.7	320	420	9.0	26.0
Litchfield city	2 519	19.1	484	548	139	157	14.3	18.0	10.5	13.8	294	334	26.4	31.3
Litchfield township	318	48.7	476	552	171	207	13.0	18.3	9.5	15.4	265	342	7.7	21.4
Manannah township	214	46.3	445	552	154	196	21.7	26.2	9.4	23.4	271	390	4.1	73.1
Swede Grove township	142	47.9	388	499	150	200	18.1	25.0	.1	19.9	276	411	15.7	65.9
Union Grove township	275	48.7	455	566	138	180	13.8	23.0	8.3	15.7	254	296	40.1	94.9
Watkins city	334	45.2	441	506	180	203	13.3	20.4	12.3	17.1	151	228	20.4	25.8
Mille Lacs County	9 065	41.8	526	552	170	177	18.9	20.6	13.1	14.6	299	316	26.8	29.0
Bock city	44	45.5	407	482	119	162	20.3	23.4	9.7	26.0	255	395	2.0	93.6
Bogus Brook township	304	43.1	521	672	198	231	16.4	28.9	6.8	15.0	254	296	1.5	18.5
Borgholm township	358	39.7	522	636	172	225	15.7	22.8	7.9	17.4	314	386	2.8	17.2
Bradbury township	65	35.4	200	399	–	–	.1	19.9	–	–	–	–	–	–
Dailey township	141	29.8	–	700	–	–	–	25.0	–	–	–	–	–	–
East Side township	700	47.7	460	586	181	203	16.5	29.7	18.2	23.2	357	393	21.5	80.7
Foreston city	130	43.8	399	526	91	141	14.1	22.8	9.1	18.9	289	421	9.7	73.9
Greenbush township	358	47.5	554	713	147	195	13.8	20.8	6.0	14.0	253	348	11.9	29.8
Hayland township	130	44.6	608	792	103	192	1.7	24.6	.8	19.2	–	300	–	20.0
Isle city	408	45.1	508	617	177	208	16.1	24.6	12.0	18.4	273	332	32.6	50.7
Isle Harbor township	316	46.5	381	489	162	198	11.9	23.9	12.8	24.5	281	404	4.1	15.9
Kathio township	669	45.6	460	703	163	182	31.0	51.0	12.8	18.1	230	313	22.1	30.0
Vineland CDP	175	42.3	291	762	138	175	24.2	75.4	17.0	49.3	224	401	21.9	31.8
Lewis township	32	43.8	–	–	–	–	–	–	–	–	–	–	–	–
Milaca city	987	43.9	466	524	155	172	17.1	21.5	11.4	14.6	238	311	27.0	29.7
Milaca township	346	40.5	525	615	169	212	13.2	21.7	9.2	17.7	–	500	–	20.0
Milo township	336	42.0	567	676	131	182	16.2	25.4	5.7	14.3	207	612	11.5	78.7
Mudgett township	38	42.1	–	–	–	–	–	–	–	–	–	300	–	20.0
Onamia city	287	47.7	438	563	150	179	12.6	26.8	12.7	19.1	196	261	27.3	39.6
Onamia township	235	45.1	347	493	107	185	10.2	29.6	11.2	23.3	353	541	1.2	88.0
Page township	198	46.5	250	1 062	–	200	6.0	32.5	–	20.0	–	–	–	–
Pease city	70	47.1	262	371	116	145	7.5	39.2	9.9	18.4	314	392	7.6	18.1
Princeton city (pt.)	1 508	28.4	493	549	165	186	16.1	20.3	11.0	15.0	295	330	24.4	29.4
Princeton township	575	44.3	605	656	161	189	18.3	22.4	8.3	12.9	405	484	19.1	38.0
South Harbor township	572	44.6	578	690	172	204	21.3	41.0	9.8	17.8	322	442	28.1	68.7
Wahkon city	258	47.3	428	497	138	202	12.2	27.6	13.5	22.6	289	561	7.7	74.9
Morrison County	12 434	40.6	473	491	160	167	20.3	21.4	13.0	14.2	267	282	25.6	27.5
Agram township	171	48.5	544	756	148	202	14.0	32.2	9.0	16.8	229	345	15.5	69.8
Belle Prairie township	574	48.1	519	563	164	189	14.5	18.2	10.2	14.0	322	372	9.1	18.6
Bellevue township	286	50.0	579	721	141	217	20.0	23.7	9.7	17.2	342	393	6.7	28.3
Bowlus city	109	50.5	337	396	139	183	11.7	23.7	14.2	22.5	214	320	11.2	24.0
Buckman city	77	45.5	310	363	148	190	7.4	17.9	9.3	17.3	236	396	10.8	76.7
Buckman township	203	46.8	358	550	87	235	10.0	27.5	8.6	43.9	170	435	7.9	28.5
Buh township	163	47.9	438	624	136	199	15.1	50.8	5.6	14.4	–	500	–	35.0
Culdrum township	173	48.6	511	664	182	230	20.8	24.2	10.9	22.3	309	341	25.1	29.9
Cushing township	248	48.4	375	454	113	187	16.1	28.0	6.1	17.9	–	–	–	–
Darling township	214	49.1	487	678	48	226	12.0	24.1	3.2	16.8	345	394	6.0	18.4
Elmdale city	45	48.9	396	1 018	115	182	24.6	68.7	5.3	14.7	–	–	–	–
Elmdale township	298	50.7	459	629	119	174	16.4	22.9	9.5	19.2	252	298	30.2	34.8
Flensburg city	90	48.9	269	442	132	170	9.9	43.6	13.4	27.4	166	334	6.3	23.4
Genola city	28	50.0	246	345	111	183	11.1	39.9	4.4	33.3	167	533	6.6	28.9
Granite township	138	48.6	508	656	66	184	22.9	29.6	6.5	36.3	–	400	–	20.0
Green Prairie township	239	48.1	474	606	154	185	13.4	19.3	8.2	16.8	–	–	–	–
Harding city	42	47.6	400	500	151	259	35.1	99.9	23.5	34.8	250	300	–	100.0
Hillman city	20	50.0	–	400	117	239	–	30.0	2.6	17.4	–	–	–	–
Hillman township	51	51.0	403	497	–	200	.7	19.3	–	20.0	352	398	37.2	97.8
Lakin township	128	49.2	316	484	64	284	3.3	89.3	3.2	26.8	351	399	.4	19.6
Lastrup city	50	52.0	343	494	117	150	4.7	15.3	10.2	19.8	–	400	–	20.0
Leigh township	70	48.6	332	446	47	277	5.4	21.0	4.6	22.7	–	–	–	–
Little Falls city	3 048	17.4	419	472	148	168	20.5	23.8	11.4	14.9	246	279	26.0	30.1
Little Falls township	461	48.6	604	688	176	201	17.4	21.6	9.4	14.0	269	375	21.3	52.4
Morrill township	190	45.8	438	559	160	240	12.2	23.6	10.7	47.9	164	281	5.7	28.1
Motley city (pt.)	219	47.5	339	419	122	145	19.1	24.5	9.9	16.4	181	284	27.4	38.6
Motley township	89	46.1	441	679	154	196	4.1	73.3	5.7	18.8	271	321	11.7	62.1
Mount Morris township	35	51.4	–	–	–	–	–	–	–	–	–	–	–	–
Parker township	156	47.4	519	772	113	161	3.8	81.7	5.2	26.1	233	356	6.6	43.1

TIPSII [UPF] GPH527 CENSUS90 72583600 06/18/92 1:41 PM MACHINE: C DATA:CENSUS90S*PH5TIPSDA27. 06/16/92 17:23:34 TAPE: NONE FRAME: 653
TSF:CENSUS90*92. 06/18/92 10:41:18 UTF:CENSUS90*93. 06/18/92 10:41:18 META:CENSUS90S*PH5TABLES27. 06/18/92 11:26:48

Table 21. **Percent in Sample and Confidence Bounds for Housing Characteristics: 1990**—Con.

[For definitions of terms and meanings of symbols, see text]

State County County Subdivision Place	Housing units		Median selected monthly owner costs (dollars)				Median selected monthly owner costs as a percentage of household income in 1989				Median gross rent (dollars)		Median gross rent as a percentage of household income in 1989	
			With a mortgage		Not mortgaged		With a mortgage		Not mortgaged		90-percent confidence bounds		90-percent confidence bounds	
			90-percent confidence bounds		90-percent confidence bounds		90-percent confidence bounds		90-percent confidence bounds					
	100-percent count	Percent in sample	Lower	Upper	Lower	Upper	Lower	Upper	Lower	Upper	Lower	Upper	Lower	Upper
Morrison County—Con.														
Pierz city	420	48.3	389	508	150	172	16.0	24.1	11.7	15.1	201	274	22.1	27.4
Pierz township	178	43.8	443	634	153	193	12.1	23.7	7.7	15.2	352	398	.7	19.3
Pike Creek township	308	47.1	461	543	129	160	16.7	24.8	9.6	15.8	314	436	2.9	17.1
Platte township	125	47.2	–	600	113	185	–	25.0	10.3	66.6	–	250	–	20.0
Pulaski township	211	49.3	433	718	111	234	16.4	82.2	43.2	91.8	–	–	–	–
Rail Prairie township	124	48.4	265	835	116	279	13.0	26.7	6.3	72.9	460	535	26.0	80.5
Randall city	232	48.7	402	463	147	174	16.2	23.8	10.8	16.0	268	322	27.4	33.9
Richardson township	400	48.0	574	701	174	209	16.6	30.9	12.2	25.3	265	635	6.0	32.7
Ripley township	209	46.9	507	658	102	213	17.0	24.2	5.6	19.4	–	700	–	25.0
Rosing township	64	42.2	421	1 090	33	184	12.8	79.3	2.1	17.9	–	–	–	–
Royalton city	314	48.7	445	491	144	174	16.4	22.4	13.7	20.3	240	318	22.4	29.5
Scandia Valley township	1 236	48.6	511	638	188	211	23.0	28.9	11.0	14.7	271	368	6.3	22.9
Sobieski city	81	48.1	365	506	128	156	7.8	23.4	13.2	27.7	–	300	–	100.0
Swan River township	230	47.4	594	682	166	215	21.0	26.2	8.6	17.7	202	386	5.5	14.5
Swanville city	140	49.3	314	394	147	185	10.2	18.5	9.7	15.2	186	305	19.2	25.4
Swanville township	188	45.2	400	488	88	277	7.3	20.0	17.5	59.3	–	350	–	20.0
Two Rivers township	179	46.9	371	559	101	174	11.4	22.4	5.8	18.7	–	–	–	–
Upsala city	180	48.3	469	577	115	135	11.2	26.8	10.5	16.6	193	326	18.7	31.7
Mower County	15 831	28.2	479	496	170	175	15.9	17.3	11.7	12.6	271	284	25.1	27.0
Adams city	313	48.6	391	502	160	176	13.7	22.2	10.0	13.3	217	257	17.7	25.0
Adams township	150	48.7	671	940	119	196	26.8	34.6	7.0	18.0	215	369	6.1	60.3
Austin city	9 798	16.1	463	492	170	179	15.3	17.6	11.3	12.9	266	287	25.7	28.6
Austin township	673	47.8	497	551	179	196	13.3	16.4	10.0	12.9	266	330	17.1	27.6
Bennington township	69	49.3	330	484	151	199	26.2	33.8	.4	19.6	354	396	40.4	94.6
Brownsdale city	286	48.3	423	489	129	144	13.2	18.8	10.8	15.4	212	274	23.8	30.6
Clayton township	62	46.8	–	400	–	250	–	20.0	–	20.0	–	–	–	–
Dexter city	122	48.4	408	605	162	191	10.8	19.6	8.3	15.1	160	267	18.9	28.5
Dexter township	118	47.5	458	681	100	250	11.8	23.1	–	100.0	314	383	13.5	72.5
Elkton city	58	50.0	433	487	130	172	19.9	32.5	7.0	15.4	213	317	3.8	16.2
Frankford township	129	51.2	559	666	107	143	14.7	23.1	2.8	17.2	217	399	6.9	66.5
Grand Meadow city	382	47.1	444	504	158	174	13.2	17.9	10.0	13.5	245	286	22.2	27.0
Grand Meadow township	124	48.4	553	669	188	279	10.3	24.5	6.9	18.5	100	150	–	20.0
Lansing township	514	47.9	530	586	168	187	13.4	18.0	11.1	15.0	357	400	17.2	27.6
Le Roy city	407	47.7	419	475	150	165	12.9	18.1	10.9	14.4	165	200	14.3	22.8
Le Roy township	154	46.8	442	539	116	145	9.4	18.6	8.6	19.4	188	810	7.6	23.1
Lodi township	89	47.2	477	574	–	200	3.8	16.2	–	20.0	–	–	–	–
Lyle city	218	45.0	478	590	147	182	20.6	27.7	10.7	16.4	105	223	10.1	18.2
Lyle township	151	49.0	481	728	151	199	11.2	22.5	.3	19.7	313	468	6.4	32.9
Mapleview city	96	49.0	345	398	136	180	8.9	19.7	11.3	19.5	275	366	20.1	53.2
Marshall township	134	50.0	439	538	163	523	7.8	20.1	6.2	18.3	159	291	3.5	24.1
Nevada township	143	48.3	440	533	123	235	10.0	22.5	3.0	17.0	301	449	.2	19.8
Pleasant Valley township	111	49.5	525	754	154	196	11.0	55.4	1.7	18.3	374	502	3.9	37.1
Racine city	99	48.5	564	650	165	240	15.5	23.2	8.9	30.2	243	340	9.8	44.0
Racine township	175	45.1	696	905	137	192	13.7	22.2	6.4	16.1	244	528	5.9	27.0
Red Rock township	291	49.1	477	546	131	171	12.7	19.3	9.6	15.8	317	369	20.9	38.1
Rose Creek city	152	47.4	418	514	138	172	13.7	22.4	9.3	14.9	176	334	24.6	38.0
Sargeant city	34	47.1	377	623	110	140	5.1	50.2	6.8	18.7	–	–	–	–
Sargeant township	104	48.1	345	510	30	240	19.0	30.5	2.4	17.6	77	462	5.7	19.3
Taopi city	35	42.9	88	534	77	192	5.3	71.5	5.9	17.2	–	150	–	20.0
Udolpho township	184	47.3	451	577	172	206	14.8	24.9	9.7	22.8	322	428	26.1	71.6
Waltham city	72	50.0	337	478	124	143	19.2	32.8	7.2	13.5	–	–	–	–
Waltham township	160	46.9	308	555	162	225	14.9	31.3	7.4	22.6	197	469	21.2	32.0
Windom township	224	47.8	533	618	175	208	11.2	19.6	9.1	15.5	313	425	7.6	21.2
Murray County	4 611	45.3	398	424	146	154	13.8	15.8	12.3	13.7	229	255	21.4	24.1
Avoca city	74	47.3	255	454	69	120	10.9	26.3	6.7	13.3	–	200	–	30.0
Belfast township	83	50.6	38	281	152	198	1.9	18.1	37.0	98.0	221	329	5.7	44.7
Bondin township	129	46.5	444	594	143	212	11.1	22.6	9.4	19.4	208	289	6.0	17.6
Cameron township	67	40.3	228	379	–	150	2.4	17.6	–	25.0	–	250	–	20.0
Chanarambie township	84	48.8	9	398	162	377	.3	19.7	4.7	22.7	–	–	–	–
Chandler city	141	44.0	421	559	140	167	7.8	17.4	8.5	13.4	156	253	8.4	31.6
Currie city	148	46.6	315	379	123	141	9.9	16.7	9.5	14.2	111	179	8.4	32.9
Des Moines River township	84	47.6	338	604	111	278	6.4	21.8	4.4	71.2	159	206	17.7	71.2
Dovray city	41	51.2	286	557	100	175	8.6	30.7	13.3	30.0	–	200	–	20.0
Dovray township	90	46.7	–	–	–	250	–	–	–	100.0	–	–	–	–
Ellsborough township	79	51.9	253	447	–	–	5.3	27.3	–	–	355	395	21.0	34.0
Fenton township	83	47.0	153	362	–	200	7.6	50.3	–	20.0	–	–	–	–
Fulda city	542	49.1	358	392	145	159	11.9	16.0	12.9	16.0	245	287	24.1	34.6
Hadley city	41	51.2	314	605	120	148	7.1	25.3	5.9	14.1	160	290	26.0	87.2
Holly township	73	47.9	214	886	31	277	2.9	90.7	6.0	23.5	110	385	3.9	28.5
Iona city	70	47.1	270	418	131	167	7.6	18.6	9.5	17.4	256	344	2.6	29.4
Iona township	104	46.2	374	526	110	170	4.1	73.2	7.1	16.4	–	300	–	25.0
Lake Sarah township	274	27.7	186	914	120	233	9.3	39.7	2.9	17.1	–	–	–	–
Lake Wilson city	150	48.0	291	440	128	146	13.3	23.3	9.7	14.3	181	237	10.5	22.8
Leeds township	88	46.6	427	1 456	–	200	41.9	93.1	–	20.0	–	–	–	–
Lime Lake township	92	50.0	402	480	50	275	11.0	21.0	3.3	16.7	166	351	4.9	68.0
Lowville township	80	45.0	226	574	205	295	26.3	83.3	.9	19.1	252	298	1.8	94.1
Mason township	226	31.4	140	744	153	187	7.0	63.7	7.6	20.0	228	572	11.3	81.7
Moulton township	93	45.2	424	584	105	145	–	100.0	3.2	23.8	–	200	–	20.0
Murray township	179	44.1	269	565	122	239	3.5	16.5	1.7	18.3	–	–	–	–
Shetek township	246	41.1	562	1 314	83	142	7.5	27.8	4.3	15.7	–	450	–	30.0
Skandia township	79	48.1	83	738	–	–	8.3	59.7	–	–	16	171	2.9	27.1
Slayton city	1 039	48.1	417	449	151	165	12.4	15.4	12.2	14.5	225	262	21.4	24.5
Slayton township	132	50.8	445	626	120	150	9.3	17.4	5.3	14.7	57	241	8.5	44.5
Nicollet County	9 963	27.7	609	640	184	192	16.7	18.3	11.3	12.9	352	373	24.0	26.5
Belgrade township	503	43.5	715	778	182	226	17.3	22.1	8.2	13.8	477	523	15.3	20.9
Bernadotte township	121	47.1	294	806	122	289	9.4	38.7	2.9	17.1	222	378	2.9	17.1
Brighton township	112	37.5	203	297	110	721	.5	19.5	1.3	18.7	253	348	.5	19.5
Courtland city	145	46.9	495	569	154	189	14.5	21.6	9.8	17.6	121	279	8.6	86.1
Courtland township	256	46.5	464	656	74	191	10.9	17.2	4.9	15.1	169	312	7.5	75.6
Granby township	160	33.1	526	824	–	200	5.7	22.7	–	20.0	–	300	–	20.0
Lafayette city	198	49.0	430	518	161	183	15.3	23.2	8.8	13.0	210	366	16.7	23.4
Lafayette township	256	50.8	543	677	128	174	10.5	16.8	9.2	17.1	315	406	9.5	23.1
Lake Prairie township	242	50.4	549	677	170	277	10.8	19.6	7.9	19.4	193	419	9.6	27.8

TIPSII [UPF] GPH527 CENSUS90 72583600 06/18/92 1:41 PM MACHINE: C DATA:CENSUS90S*PH5TIPSDA27. 06/16/92 17:23:34 TAPE: NONE FRAME: 654
TSF:CENSUS90*92. 06/18/92 10:41:18 UTF:CENSUS90*93. 06/18/92 10:41:18 META:CENSUS90S*PH5TABLES27. 06/18/92 11:26:48

Table 21. **Percent in Sample and Confidence Bounds for Housing Characteristics: 1990**—Con.

[For definitions of terms and meanings of symbols, see text]

State County County Subdivision Place	Housing units		Median selected monthly owner costs (dollars)				Median selected monthly owner costs as a percentage of household income in 1989				Median gross rent (dollars)		Median gross rent as a percentage of household income in 1989	
			With a mortgage		Not mortgaged		With a mortgage		Not mortgaged		90-percent confidence bounds		90-percent confidence bounds	
			90-percent confidence bounds		90-percent confidence bounds		90-percent confidence bounds		90-percent confidence bounds					
	100-percent count	Percent in sample	Lower	Upper	Lower	Upper	Lower	Upper	Lower	Upper	Lower	Upper	Lower	Upper
Nicollet County—Con.														
Mankato city (pt.)	3	33.3	–	–	–	–	–	–	–	–	–	–	–	–
New Sweden township	127	48.0	158	721	206	244	7.9	48.6	2.3	17.7	307	393	2.9	24.3
Nicollet city	320	49.4	508	576	173	193	15.7	21.1	9.7	13.6	256	285	21.7	29.0
Nicollet township	187	48.1	589	746	167	247	14.6	24.0	8.6	16.4	388	562	6.6	26.2
North Mankato city (pt.)	3 930	19.0	609	664	172	189	15.6	18.4	10.0	13.4	375	410	22.5	26.1
Oshawa township	167	46.7	625	816	204	275	17.5	26.6	8.1	18.2	270	521	22.0	80.9
Ridgely township	47	46.8	–	500	–	300	–	20.0	–	20.0	163	241	2.2	17.8
St. Peter city	2 869	18.7	592	656	191	215	16.0	20.1	10.9	14.6	311	343	27.4	33.6
Traverse township	138	50.7	471	800	105	198	12.9	25.0	1.9	96.9	144	252	23.4	32.6
West Newton township	182	49.5	439	573	144	221	8.9	18.6	7.8	21.2	412	476	45.4	89.6
Nobles County	8 094	32.2	433	458	151	159	15.0	16.7	11.8	13.1	291	307	21.5	24.1
Adrian city	515	49.1	359	394	141	155	11.1	14.7	10.1	12.6	227	261	21.5	27.1
Bigelow city	97	48.5	313	429	126	151	10.0	18.3	9.4	15.9	234	305	6.0	18.5
Bigelow township	147	46.9	442	634	95	205	9.0	18.0	6.0	14.0	306	394	1.3	18.7
Bloom township	74	45.9	511	989	128	239	38.5	96.5	4.6	22.2	–	–	–	–
Brewster city	219	46.1	376	432	154	170	11.9	18.3	11.3	17.2	247	320	13.3	24.7
Dewald township	114	45.6	–	500	128	177	–	20.0	11.3	22.7	186	564	7.3	23.2
Dundee city	57	45.6	241	373	108	130	10.4	40.9	9.2	16.3	–	–	–	–
Elk township	110	48.2	484	633	124	188	7.6	28.3	4.3	15.7	265	345	25.5	80.9
Ellsworth city	246	47.6	348	420	149	173	13.7	22.4	12.7	17.2	154	242	12.8	24.7
Graham Lakes township	96	46.9	386	607	188	331	9.3	25.3	5.1	50.5	221	289	2.9	17.1
Grand Prairie township	95	46.3	392	490	162	221	6.7	18.8	3.3	16.7	–	400	–	20.0
Hersey township	92	47.8	429	681	108	173	5.8	29.0	6.6	30.9	222	380	7.6	20.5
Indian Lake township	106	48.1	405	670	159	205	10.5	61.1	9.0	16.9	107	393	2.9	90.5
Kinbrae city	15	33.3	–	600	–	100	–	25.0	–	30.0	–	–	–	–
Larkin township	86	46.5	54	474	–	200	2.6	32.4	–	20.0	–	300	–	20.0
Leota township	194	48.5	360	477	134	159	16.5	24.0	9.8	14.2	120	251	7.8	36.5
Lismore city	99	45.5	266	364	127	164	9.2	18.8	8.4	14.6	212	292	1.9	18.1
Lismore township	88	40.9	210	486	114	184	1.9	90.6	5.2	18.8	214	336	5.8	90.6
Little Rock township	95	46.3	–	–	303	347	–	–	1.1	18.9	–	300	–	20.0
Lorain township	119	49.6	379	787	152	181	6.8	48.5	7.9	14.0	215	406	10.0	27.5
Olney township	72	47.2	326	623	206	344	10.3	49.9	7.5	22.2	–	450	–	25.0
Ransom township	115	42.6	–	700	106	144	–	100.0	6.6	34.2	183	400	5.0	25.0
Round Lake city	222	47.3	347	401	135	157	12.6	21.6	10.0	14.5	206	271	18.8	26.9
Rushmore city	174	42.0	323	416	135	159	9.2	19.3	10.7	15.7	188	303	7.5	51.2
Seward township	99	43.4	420	949	104	146	6.8	32.5	2.7	24.0	225	340	6.8	83.5
Summit Lake township	139	46.8	263	402	126	165	9.2	25.2	8.5	16.7	231	334	7.5	69.7
Westside township	94	48.9	399	551	137	263	7.9	35.7	5.3	14.7	–	350	–	100.0
Wilmont city	153	49.0	302	423	128	148	9.1	17.9	11.4	16.9	216	310	13.3	27.2
Wilmont township	93	45.2	324	428	89	190	3.6	16.4	4.0	16.0	169	631	3.9	33.1
Worthington city	4 141	18.3	453	504	152	171	14.7	17.8	11.0	13.5	300	324	21.8	26.0
Worthington township	128	46.9	396	634	139	175	8.9	17.0	6.5	14.5	171	529	4.3	32.9
Norman County	3 648	47.6	422	450	141	148	14.5	16.7	12.4	13.8	218	244	19.9	23.9
Ada city	881	48.6	420	462	125	134	11.8	15.1	11.0	13.2	204	238	17.1	22.8
Anthony township	45	40.0	–	400	–	250	–	20.0	–	100.0	–	400	–	100.0
Bear Park township	97	49.5	317	583	22	184	6.8	78.0	6.4	33.9	116	268	4.3	79.1
Borup city	57	50.9	261	478	117	165	12.2	24.4	6.8	16.0	270	332	12.8	70.3
Flom township	113	44.2	235	431	105	206	3.5	16.5	7.9	22.4	–	300	–	20.0
Fossum township	82	52.4	284	516	111	214	5.0	15.0	5.7	26.4	209	313	15.0	87.8
Gary city	93	45.2	307	384	124	146	8.5	35.6	12.3	21.8	276	328	8.0	33.5
Good Hope township	32	46.9	–	700	–	250	–	30.0	–	100.0	–	–	–	–
Green Meadow township	51	39.2	–	–	136	190	–	–	3.2	74.3	–	–	–	–
Halstad city	304	48.4	440	524	157	193	12.3	18.3	10.5	15.2	185	256	22.3	26.9
Halstad township	95	47.4	443	548	120	185	10.4	27.1	3.4	16.6	–	550	–	20.0
Hegne township	32	46.9	–	–	13	144	–	–	1.2	18.8	–	–	–	–
Hendrum city	140	45.0	370	493	162	193	12.3	23.6	10.4	17.8	262	328	11.9	61.4
Hendrum township	78	44.9	238	662	136	264	3.8	23.1	4.7	21.4	–	350	–	100.0
Home Lake township	70	50.0	343	546	129	197	10.5	22.3	6.6	16.4	217	289	23.3	89.3
Lake Ida township	60	51.7	362	571	–	–	9.5	25.7	–	–	–	–	–	–
Lee township	86	44.2	411	657	179	235	4.3	71.9	8.6	27.1	–	350	–	20.0
Lockhart township	50	50.0	16	296	124	183	1.5	24.8	5.3	16.9	–	–	–	–
McDonaldsville township	81	49.4	333	583	173	293	2.2	78.3	5.7	14.3	317	492	2.2	23.3
Mary township	48	47.9	401	599	–	300	20.1	35.0	–	20.0	172	328	4.5	32.8
Perley city	68	48.5	332	589	141	186	7.7	21.4	8.8	19.2	–	250	–	30.0
Pleasant View township	60	51.7	322	557	101	222	6.4	18.1	6.0	19.7	–	350	–	20.0
Rockwell township	36	47.2	–	–	–	100	–	–	–	20.0	–	100	–	20.0
Shelly city	114	48.2	325	467	124	141	10.8	32.5	10.1	15.7	223	289	26.1	70.3
Shelly township	84	50.0	–	–	217	289	–	–	2.6	17.4	80	260	4.8	15.2
Spring Creek township	34	44.1	138	477	104	243	5.5	70.1	.7	19.3	–	–	–	–
Strand township	54	51.9	342	494	103	186	10.6	29.7	8.5	22.3	–	200	–	20.0
Sundal township	70	42.9	434	666	206	244	21.7	89.1	42.3	92.7	203	347	.5	19.5
Twin Valley city	386	47.2	409	503	142	163	13.2	19.8	12.6	16.6	136	209	23.0	28.6
Waukon township	68	47.1	–	200	130	280	–	20.0	3.4	16.6	–	200	–	25.0
Wild Rice township	142	46.5	333	454	117	147	16.2	38.8	6.2	17.2	112	294	4.7	28.8
Winchester township	37	45.9	405	495	125	218	25.5	93.0	5.6	18.8	–	–	–	–
Olmsted County	41 603	19.2	710	726	179	186	18.1	19.1	11.3	12.4	404	416	22.9	23.9
Byron city	813	43.7	686	727	182	208	17.4	20.3	10.5	15.1	311	348	21.4	24.3
Cascade township	1 092	18.5	1 066	1 196	179	274	20.1	22.3	7.0	15.0	471	564	12.6	28.2
Chatfield city (pt.)	366	44.0	650	721	165	182	14.3	19.4	10.2	14.6	315	383	13.3	23.0
Dover city	157	51.0	481	638	145	187	14.8	21.9	9.5	16.9	322	362	20.7	32.1
Dover township	147	48.3	623	815	131	269	15.4	29.0	5.0	21.9	321	669	8.3	59.4
Elmira township	117	45.3	523	662	120	190	8.6	29.3	2.6	17.4	270	430	7.9	74.5
Eyota city	524	47.7	617	683	169	191	16.0	19.9	10.7	15.7	303	343	24.2	27.6
Eyota township	170	47.6	534	760	96	242	12.0	22.1	4.8	17.7	281	501	8.2	30.3
Farmington township	209	49.3	631	780	184	239	12.0	21.0	6.7	31.6	274	326	22.4	69.3
Haverhill township	516	45.3	1 020	1 215	218	252	16.2	20.4	7.7	12.6	304	370	17.5	28.6

TIPSII [UPF] GPH527 CENSUS90 72583600 06/18/92 1:41 PM MACHINE: C DATA:CENSUS90S*PH5TIPSDA27. 06/16/92 17:23:34 TAPE: NONE FRAME: 655
TSF:CENSUS90*92. 06/18/92 10:41:18 UTF:CENSUS90*93. 06/18/92 10:41:18 META:CENSUS90S*PH5TABLES27. 06/18/92 11:26:48

Table 21. **Percent in Sample and Confidence Bounds for Housing Characteristics: 1990**—Con.

[For definitions of terms and meanings of symbols, see text]

State County County Subdivision Place	Housing units		Median selected monthly owner costs (dollars)				Median selected monthly owner costs as a percentage of household income in 1989				Median gross rent (dollars)		Median gross rent as a percentage of household income in 1989	
			With a mortgage		Not mortgaged		With a mortgage		Not mortgaged		90-percent confidence bounds		90-percent confidence bounds	
			90-percent confidence bounds		90-percent confidence bounds		90-percent confidence bounds		90-percent confidence bounds					
	100-percent count	Percent in sample	Lower	Upper	Lower	Upper	Lower	Upper	Lower	Upper	Lower	Upper	Lower	Upper
Olmsted County—Con.														
High Forest township	336	46.4	645	780	151	184	14.2	21.2	9.4	17.5	293	442	9.2	40.1
Kalmar township	426	47.7	726	848	159	198	18.9	24.1	8.0	14.6	372	448	7.4	15.3
Marion township	2 043	11.4	625	714	156	181	15.9	20.5	8.9	15.2	333	502	13.7	45.8
New Haven township	401	46.6	578	704	164	209	14.4	20.7	7.9	14.6	269	359	12.8	58.4
Orion township	214	48.1	540	624	165	285	9.2	19.0	3.9	23.5	271	356	10.1	19.9
Oronoco city	271	45.0	686	833	174	216	16.2	21.0	9.6	14.7	363	446	12.9	58.2
Oronoco township	811	16.0	737	961	159	193	14.4	23.1	11.3	39.6	–	550	–	20.0
Pine Island city (pt.)	–	–	–	–	–	–	–	–	–	–	–	–	–	–
Pleasant Grove township	283	39.6	492	650	165	203	11.8	25.3	8.6	19.4	418	472	8.1	24.0
Quincy township	125	47.2	295	762	–	200	21.6	31.8	–	100.0	353	466	13.5	63.6
Rochester city	28 961	14.3	699	720	178	188	17.9	19.2	10.9	12.5	408	423	22.9	24.3
Rochester township	1 119	15.5	839	1 098	186	280	15.0	20.0	7.9	14.4	368	1 795	20.9	27.8
Rock Dell township	218	49.5	555	699	200	280	13.4	22.5	5.7	20.0	264	411	12.2	23.3
Salem township	384	45.3	687	811	211	263	12.0	18.7	7.1	12.9	351	460	17.9	24.4
Stewartville city	1 702	22.9	620	677	153	177	15.7	19.7	9.7	14.3	278	374	21.5	25.1
Viola township	198	48.5	486	702	138	223	21.0	24.4	5.1	14.9	210	924	4.0	23.5
Otter Tail County	29 295	39.6	496	513	158	163	18.1	19.2	12.5	13.3	284	295	25.6	27.0
Aastad township	80	48.8	315	471	–	250	6.9	19.1	–	20.0	302	399	.4	97.4
Amor township	515	33.8	358	536	160	230	17.4	66.0	10.4	27.3	158	389	3.0	85.3
Aurdal township	490	46.7	572	640	175	212	16.2	20.4	9.6	14.9	299	425	4.9	15.1
Battle Lake city	406	40.4	410	619	137	161	13.4	28.2	12.8	17.9	240	311	22.3	28.3
Blowers township	122	50.8	323	447	–	100	7.4	16.9	–	20.0	210	390	21.0	87.6
Bluffton city	78	47.4	372	532	148	187	20.6	26.9	11.1	25.6	419	522	11.3	75.5
Bluffton township	157	41.4	322	378	116	302	20.6	29.0	4.8	20.2	211	285	.2	19.8
Buse township	239	46.0	528	800	161	187	12.9	23.4	9.2	18.1	276	324	9.7	19.3
Butler township	101	44.6	502	1 411	57	172	7.1	76.8	5.6	18.4	–	–	–	–
Candor township	262	45.0	358	731	126	178	27.2	38.2	7.5	16.7	–	–	–	–
Carlisle township	85	47.1	406	598	–	200	13.7	46.4	–	20.0	181	369	6.3	59.2
Clitherall city	65	50.8	227	332	111	155	5.4	26.6	8.5	17.4	224	309	6.1	18.9
Clitherall township	433	36.5	379	665	164	207	15.7	30.0	9.9	19.5	171	340	4.1	73.0
Compton township	251	43.8	387	473	116	148	15.1	22.8	7.8	14.5	270	337	20.6	29.4
Corliss township	254	48.8	454	579	169	212	10.2	20.5	9.2	18.6	302	399	.3	19.7
Dalton city	124	46.0	394	476	125	143	8.5	18.2	12.9	22.2	256	290	26.2	40.4
Dane Prairie township	484	45.2	514	595	165	193	14.0	19.6	9.3	14.8	331	596	9.3	57.9
Dead Lake township	326	45.1	370	1 052	141	176	10.6	28.3	9.8	17.5	–	–	–	–
Deer Creek city	155	45.2	325	394	139	172	9.3	17.6	12.8	25.8	121	244	25.3	45.5
Deer Creek township	133	41.4	322	2 333	123	277	13.3	75.9	4.5	28.5	–	350	–	100.0
Dent city	79	44.3	423	630	118	149	13.9	34.0	11.2	21.8	220	293	22.0	77.2
Dora township	614	48.4	452	638	165	198	14.0	28.6	9.9	15.8	215	520	23.0	80.5
Dunn township	1 191	49.3	524	673	124	158	14.6	23.6	10.0	15.4	282	628	12.9	28.7
Eagle Lake township	327	48.3	649	761	125	183	24.9	81.9	8.9	19.7	219	333	6.7	21.6
Eastern township	112	50.0	322	467	151	199	6.6	33.9	25.1	29.9	3	98	.5	19.5
Edna township	612	47.5	623	730	172	194	20.0	24.1	12.1	17.4	272	378	8.8	85.6
Effington township	129	44.2	–	300	207	714	–	100.0	2.9	23.9	–	–	–	–
Elizabeth city	79	48.1	329	424	127	158	7.6	32.4	8.6	17.1	308	342	6.0	23.5
Elizabeth township	376	49.2	532	707	159	201	10.1	16.6	8.7	14.1	223	288	6.8	40.9
Elmo township	156	50.6	223	366	107	130	2.7	17.3	8.5	18.6	–	500	–	100.0
Erhard city	79	49.4	156	445	105	138	6.5	16.9	9.4	17.0	216	389	4.2	79.3
Erhards Grove township	170	45.3	357	600	67	151	13.3	32.5	6.0	14.0	–	–	–	–
Everts township	808	43.4	494	598	160	190	14.7	22.6	9.9	15.0	309	341	–	25.0
Fergus Falls city	5 385	16.9	487	537	165	180	16.4	19.7	10.7	13.4	298	326	25.3	29.0
Fergus Falls township	402	47.3	565	626	178	208	14.3	18.9	8.1	12.5	284	395	6.7	19.3
Folden township	137	47.4	300	400	111	139	20.0	25.0	5.7	19.3	–	450	–	20.0
Friberg township	310	33.2	408	585	117	169	12.7	22.9	4.3	15.7	267	525	5.0	30.0
Girard township	744	39.4	554	667	155	193	12.2	27.2	8.8	14.2	–	400	–	30.0
Gorman township	224	46.9	432	670	164	213	11.2	21.1	6.8	15.3	–	–	–	–
Henning city	383	47.0	370	439	133	149	11.3	18.5	12.5	16.8	173	202	25.6	32.4
Henning township	163	41.7	433	592	112	185	3.3	78.8	4.6	79.9	–	–	–	–
Hobart township	513	48.9	535	646	140	175	14.1	21.1	9.1	14.5	293	471	20.8	34.4
Homestead township	122	41.8	416	767	–	250	20.8	78.6	–	20.0	–	–	–	–
Inman township	137	42.3	498	702	127	193	13.1	68.1	26.7	42.0	–	–	–	–
Leaf Lake township	360	47.2	451	743	124	164	15.6	32.2	8.9	17.2	407	472	3.7	23.6
Leaf Mountain township	174	38.5	225	863	115	188	5.0	75.6	6.9	28.8	–	–	–	–
Lida township	849	49.4	506	612	170	194	17.4	23.3	9.7	15.1	148	384	4.8	22.6
Maine township	492	32.5	328	494	141	211	10.4	24.4	9.4	19.6	223	309	8.2	23.0
Maplewood township	139	48.2	353	883	151	249	8.9	23.9	.5	24.9	–	200	–	100.0
Newton township	280	44.6	467	585	115	144	15.3	22.4	9.8	16.9	118	337	7.2	23.7
New York Mills city	433	46.9	345	396	130	150	11.7	17.1	10.8	14.5	180	246	23.8	27.2
Nidaros township	290	39.3	111	445	145	193	2.8	17.2	5.4	14.6	–	–	–	–
Norwegian Grove township	132	50.0	529	647	50	151	7.0	19.7	3.3	16.7	–	150	–	20.0
Oak Valley township	153	43.8	–	–	103	147	–	–	6.8	24.4	–	250	–	30.0
Orwell township	67	41.8	462	588	63	329	4.1	24.0	4.2	59.2	–	300	–	100.0
Oscar township	96	51.0	103	399	113	224	3.4	16.6	5.1	27.4	262	333	2.8	17.2
Ottertail city	237	39.7	331	466	144	195	14.3	30.9	9.4	17.1	259	372	5.7	27.2
Otter Tail township	469	36.7	479	674	167	203	12.3	27.4	7.9	14.8	224	452	19.2	75.1
Otto township	256	48.4	477	591	123	170	18.9	24.6	12.4	24.7	–	350	–	25.0
Paddock township	122	37.7	314	486	61	193	2.7	24.3	4.3	15.7	–	300	–	100.0
Parkers Prairie city	439	46.9	425	505	141	156	18.2	25.9	14.0	18.1	217	262	28.0	41.1
Parkers Prairie township	120	42.5	265	468	119	177	28.2	86.0	5.2	19.3	212	376	9.7	37.0
Pelican township	300	49.0	506	553	111	166	12.9	19.6	7.9	15.7	252	349	36.0	99.0
Pelican Rapids city	844	47.3	454	505	142	158	15.8	20.3	11.6	14.7	243	271	24.6	27.6
Perham city	933	47.5	422	470	135	147	16.2	20.4	11.2	13.8	247	276	23.3	27.6
Perham township	320	44.1	460	572	172	209	14.9	26.0	8.9	14.5	258	321	14.6	38.2
Pine Lake township	371	47.4	538	648	139	180	21.2	24.6	8.5	15.0	289	524	6.2	66.4
Richville city	54	51.9	253	547	150	216	32.6	82.8	6.7	16.6	186	582	7.3	52.7
Rothsay city (pt.)	92	48.9	343	657	156	191	15.4	27.6	8.4	14.7	271	316	28.6	70.6
Rush Lake township	620	35.3	458	574	149	177	13.7	27.8	9.8	16.3	285	365	9.5	38.6

TIPSII [UPF] GPH527 CENSUS90 72583600 06/18/92 1:41 PM MACHINE: C DATA:CENSUS90S*PH5TIPSDA27. 06/16/92 17:23:34 TAPE: NONE FRAME: 656
TSF:CENSUS90*92. 06/18/92 10:41:18 UTF:CENSUS90*93. 06/18/92 10:41:18 META:CENSUS90S*PH5TABLES27. 06/18/92 11:26:48

Table 21. **Percent in Sample and Confidence Bounds for Housing Characteristics: 1990**—Con.

[For definitions of terms and meanings of symbols, see text]

State County County Subdivision Place	Housing units		Median selected monthly owner costs (dollars)				Median selected monthly owner costs as a percentage of household income in 1989				Median gross rent (dollars)		Median gross rent as a percentage of household income in 1989	
			With a mortgage		Not mortgaged		With a mortgage		Not mortgaged		90-percent confidence bounds		90-percent confidence bounds	
			90-percent confidence bounds		90-percent confidence bounds		90-percent confidence bounds		90-percent confidence bounds					
	100-percent count	Percent in sample	Lower	Upper	Lower	Upper	Lower	Upper	Lower	Upper	Lower	Upper	Lower	Upper
Otter Tail County—Con.														
St. Olaf township	157	43.3	349	726	152	249	9.9	23.5	4.8	15.2	–	200	–	20.0
Scambler township	480	49.2	513	618	114	202	23.3	39.0	7.9	15.7	312	391	10.9	70.5
Star Lake township	395	34.9	306	498	118	180	7.0	23.2	5.9	15.9	–	300	–	20.0
Sverdrup township	434	48.2	464	566	165	188	18.1	23.5	7.2	14.6	139	228	24.1	54.5
Tordenskjold township	300	43.7	433	549	52	174	17.5	43.0	2.9	17.1	260	393	1.6	18.4
Trondhjem township	87	48.3	320	1 175	216	273	4.0	80.6	5.3	48.3	16	243	–	20.0
Tumuli township	205	50.2	467	559	151	199	12.5	21.0	11.6	26.5	–	300	–	100.0
Underwood city	140	44.3	384	484	127	164	12.7	22.2	8.3	15.0	304	346	26.1	34.3
Urbank city	32	46.9	343	514	55	186	5.7	23.6	10.8	82.4	–	700	–	100.0
Vergas city	172	43.0	300	560	126	149	10.0	35.0	10.0	16.4	312	367	27.7	58.4
Vining city	54	48.1	533	672	102	131	22.2	33.3	13.1	29.0	–	350	–	25.0
Wadena city (pt.)	5	60.0	511	589	–	–	2.2	17.8	–	–	–	–	–	–
Western township	60	43.3	–	–	167	233	–	–	3.3	16.7	–	350	–	25.0
Woodside township	120	49.2	–	500	67	200	–	100.0	5.7	30.0	210	534	31.0	79.5
Pennington County	5 682	29.4	460	484	159	170	15.9	18.2	12.4	14.5	228	256	24.5	27.2
Black River township	39	51.3	235	676	103	194	26.8	33.8	.7	19.3	–	–	–	–
Bray township	26	50.0	–	300	–	–	–	20.0	–	–	–	–	–	–
Clover Leaf township	36	50.0	404	592	–	150	20.1	24.9	–	25.0	–	–	–	–
Deer Park township	60	51.7	–	–	70	177	–	–	4.0	16.0	–	300	–	20.0
Goodridge city	56	50.0	266	392	115	143	4.4	18.9	13.1	24.1	123	181	35.3	81.1
Goodridge township	23	47.8	–	500	–	–	–	20.0	–	–	107	343	1.4	18.6
Hickory township	51	49.0	402	498	–	200	.3	19.7	–	25.0	–	–	–	–
Highlanding township	85	48.2	401	499	123	227	20.0	25.0	3.0	17.0	–	–	–	–
Kratka township	57	52.6	–	–	108	142	–	–	5.0	75.5	502	548	38.2	96.8
Mayfield township	34	41.2	–	–	–	350	–	–	–	20.0	–	–	–	–
Norden township	136	48.5	432	680	126	213	9.2	23.5	12.1	54.3	–	200	–	20.0
North township	242	45.9	475	597	152	194	12.8	18.6	9.2	17.8	235	288	9.2	23.0
Numedal township	44	45.5	–	900	–	–	–	100.0	–	–	–	–	–	–
Polk Centre township	30	46.7	–	500	–	–	–	30.0	–	–	–	–	–	–
Reiner township	44	50.0	–	–	–	–	–	–	–	–	–	–	–	–
River Falls township	78	47.4	308	441	20	186	13.5	23.3	2.3	17.7	107	343	1.3	18.7
Rocksbury township	395	45.8	522	609	173	202	12.9	17.9	8.9	14.9	186	402	7.3	21.4
St. Hilaire city	130	49.2	361	438	134	176	14.8	22.3	9.9	17.2	173	244	21.4	33.6
Sanders township	112	50.9	322	471	68	216	5.4	16.8	5.4	26.6	106	681	2.6	75.0
Silverton township	76	48.7	347	477	158	242	3.1	16.9	1.6	18.4	–	–	–	–
Smiley township	176	47.2	506	629	102	290	13.4	23.8	6.0	24.5	197	353	9.4	38.6
Star township	73	49.3	–	500	–	200	–	35.0	–	100.0	–	–	–	–
Thief River Falls city	3 630	19.0	448	485	157	173	15.3	19.0	11.8	14.9	222	261	24.4	28.1
Wyandotte township	49	51.0	–	500	202	248	–	35.0	.7	19.3	260	490	31.0	87.4
Pine County	12 738	45.2	483	503	154	162	18.5	20.3	12.7	13.9	277	296	26.5	28.8
Arlone township	180	42.2	–	–	111	139	–	–	4.4	15.6	–	300	–	20.0
Arna township	141	48.2	201	299	–	150	.2	19.8	–	20.0	181	438	12.5	83.8
Askov city	172	47.1	427	483	158	190	20.9	25.2	9.4	15.3	131	173	25.6	31.5
Barry township	233	40.3	470	702	107	164	10.5	23.9	6.6	16.5	333	386	18.0	34.8
Birch Creek township	141	40.4	–	800	15	136	–	25.0	1.8	18.2	–	400	–	20.0
Bremen township	161	47.2	–	–	114	153	–	–	4.2	15.8	–	300	–	100.0
Brook Park city	60	38.3	–	500	133	171	–	20.0	8.6	16.7	307	593	3.0	90.4
Brook Park township	197	32.5	445	1 105	–	200	7.3	73.0	–	20.0	453	497	38.4	96.6
Bruno city	46	30.4	246	554	25	226	3.4	70.2	1.9	24.2	–	–	–	–
Bruno township	117	47.0	–	–	57	124	–	–	6.7	15.7	–	–	–	–
Chengwatana township	440	46.1	511	582	127	193	20.7	33.1	9.6	18.6	268	427	48.2	86.8
Clover township	622	48.6	–	–	–	–	–	–	–	–	–	–	–	–
Crosby township	65	43.1	414	486	154	196	2.9	17.1	40.0	95.0	–	250	–	20.0
Danforth township	67	46.3	506	594	–	–	20.3	24.7	–	–	–	–	–	–
Dell Grove township	400	48.0	412	621	173	217	10.7	24.4	7.2	14.5	238	705	15.2	64.7
Denham city	21	33.3	–	300	–	150	–	100.0	–	25.0	–	–	–	–
Finlayson city	116	44.8	274	404	103	138	11.8	23.4	8.9	16.6	177	277	30.9	63.6
Finlayson township	204	44.1	358	563	121	179	13.7	40.8	5.2	19.8	209	382	7.3	88.1
Fleming township	107	47.7	–	400	–	–	–	30.0	–	–	–	–	–	–
Henriette city	33	48.5	267	510	54	128	6.7	20.5	4.9	15.1	360	685	42.9	92.1
Hinckley city	456	44.7	410	453	129	145	13.6	19.2	10.3	14.5	223	259	22.6	28.6
Hinckley township	279	42.3	446	715	121	219	9.6	23.3	12.6	22.9	266	534	6.5	79.0
Kerrick city	26	34.6	–	–	12	344	–	–	.8	19.2	–	–	–	–
Kerrick township	202	44.1	–	–	132	198	–	–	7.0	22.1	–	200	–	100.0
Kettle River township	275	45.1	336	764	137	250	4.8	21.4	9.4	20.0	–	350	–	20.0
Mission Creek township	221	42.1	265	472	132	221	13.0	26.8	10.1	20.5	412	534	21.6	84.6
Munch township	143	44.8	415	470	–	200	6.6	18.4	–	20.0	–	–	–	–
New Dosey township	169	49.7	309	391	101	149	1.7	18.3	20.1	24.9	–	–	–	–
Nickerson township	117	45.3	537	745	168	319	4.4	27.2	16.7	23.4	–	300	–	20.0
Norman township	129	43.4	567	678	209	241	4.5	21.6	4.8	45.3	–	350	–	100.0
Ogema township	146	46.6	–	200	169	235	–	25.0	3.3	16.7	132	357	10.3	29.3
Park township	44	52.3	–	–	–	–	–	–	–	–	–	–	–	–
Partridge township	212	51.4	269	865	126	224	6.9	29.0	5.2	66.2	512	911	44.3	90.7
Pine City city	1 174	45.7	460	502	155	169	19.7	22.6	13.2	16.3	280	304	28.0	31.0
Pine City township	515	47.4	512	569	168	187	13.7	21.5	8.6	13.6	472	674	50.5	84.5
Pine Lake township	461	48.4	383	585	158	229	12.0	30.5	8.3	15.6	365	435	3.1	16.9
Pokegama township	1 288	45.5	558	628	172	203	19.2	23.4	11.4	16.3	341	409	19.6	36.3
Rock Creek city	369	46.1	472	562	137	186	16.7	23.1	9.4	17.8	242	541	8.5	24.1
Royalton township	345	45.2	395	548	124	166	15.0	27.7	7.5	16.9	–	550	–	100.0
Rutledge city	95	38.9	–	500	54	183	–	20.0	6.0	16.2	–	250	–	20.0
Sandstone city	538	35.3	406	490	132	153	13.3	22.8	11.3	16.5	210	301	13.8	19.5
Sandstone township	275	43.3	451	799	169	238	13.5	73.7	6.3	19.1	–	–	–	–
Sturgeon Lake city	130	42.3	425	533	76	136	7.3	16.5	7.0	19.2	283	455	17.8	65.3
Sturgeon Lake township	145	37.2	454	744	98	201	11.6	34.4	3.6	16.4	152	297	1.1	24.8
Willow River city	152	46.7	403	487	116	148	9.1	19.6	10.0	16.7	169	250	30.7	52.2
Wilma township	83	50.6	–	–	111	233	–	–	4.6	77.8	–	–	–	–
Windemere township	1 226	48.8	546	619	199	224	16.0	21.7	11.0	15.4	341	413	19.4	57.9

TIPSII [UPF] GPH527 CENSUS90 72583600 06/18/92 1:41 PM MACHINE: C DATA:CENSUS90S*PH5TIPSDA27. 06/16/92 17:23:34 TAPE: NONE FRAME: 657
TSF:CENSUS90*92. 06/18/92 10:41:18 UTF:CENSUS90*93. 06/18/92 10:41:18 META:CENSUS90S*PH5TABLES27. 06/18/92 11:26:48

Table 21. **Percent in Sample and Confidence Bounds for Housing Characteristics: 1990**—Con.

[For definitions of terms and meanings of symbols, see text]

State County County Subdivision Place	Housing units		Median selected monthly owner costs (dollars)				Median selected monthly owner costs as a percentage of household income in 1989				Median gross rent (dollars)		Median gross rent as a percentage of household income in 1989	
			With a mortgage		Not mortgaged		With a mortgage		Not mortgaged		90-percent confidence bounds		90-percent confidence bounds	
			90-percent confidence bounds		90-percent confidence bounds		90-percent confidence bounds		90-percent confidence bounds					
	100-percent count	Percent in sample	Lower	Upper	Lower	Upper	Lower	Upper	Lower	Upper	Lower	Upper	Lower	Upper
Pipestone County	4 387	34.0	413	447	145	154	14.4	16.9	11.8	13.3	221	253	23.4	27.2
Aetna township	90	46.7	–	1 250	83	228	–	100.0	11.1	28.7	–	–	–	–
Altona township	79	46.8	212	488	–	–	2.5	34.4	–	–	–	–	–	–
Burke township	89	47.2	360	660	106	363	3.4	16.6	8.0	28.5	–	–	–	–
Eden township	113	48.7	463	958	108	192	6.3	22.9	1.6	18.4	132	393	6.3	24.3
Edgerton city	460	48.0	401	450	153	167	12.6	17.8	11.3	14.1	218	289	16.8	32.1
Elmer township	107	49.5	517	883	358	733	30.4	34.6	3.4	89.0	256	294	6.4	23.9
Fountain Prairie township	77	45.5	–	600	–	–	–	20.0	–	–	–	–	–	–
Grange township	91	49.5	426	735	122	195	5.2	21.8	3.7	16.3	116	289	2.6	17.4
Gray township	96	52.1	221	449	159	216	11.6	23.7	7.1	15.2	177	323	3.6	16.4
Hatfield city	26	46.2	–	–	112	138	–	–	5.8	18.2	–	400	–	25.0
Holland city	113	46.0	229	349	125	153	9.0	24.9	14.4	23.1	134	278	11.6	67.1
Ihlen city	45	48.9	223	277	103	142	5.9	19.1	8.3	17.9	208	292	1.6	18.4
Jasper city (pt.)	249	48.2	341	393	126	139	9.5	14.7	9.8	13.2	222	269	13.8	30.5
Osborne township	116	44.8	412	505	168	265	7.1	22.9	7.1	25.8	–	–	–	–
Pipestone city	2 055	18.2	408	482	144	163	13.8	18.6	10.4	13.7	199	259	23.4	30.2
Rock township	75	49.3	367	833	–	200	10.0	74.0	–	20.0	116	184	21.6	79.2
Ruthton city	143	46.9	334	400	127	145	12.3	21.8	12.7	19.2	–	250	–	20.0
Sweet township	130	50.0	513	824	146	212	7.9	17.8	6.1	13.9	275	754	9.9	84.0
Trosky city	45	42.2	294	531	140	210	7.5	21.5	3.6	16.4	–	350	–	–
Troy township	111	47.7	396	904	123	220	4.8	17.7	5.7	16.0	–	300	–	100.0
Woodstock city	77	49.4	324	452	119	157	9.6	32.6	10.2	16.7	–	–	–	–
Polk County	14 275	33.7	548	568	173	179	19.0	20.4	12.1	13.1	286	300	26.6	28.5
Andover township	62	48.4	611	764	201	349	20.7	62.8	.2	19.8	–	300	–	20.0
Angus township	49	49.0	42	469	158	242	2.5	17.5	1.6	18.4	–	300	–	30.0
Badger township	73	47.9	51	150	110	335	3.9	16.1	2.3	17.7	239	324	15.8	65.9
Belgium township	41	48.8	–	–	108	242	–	–	3.1	89.8	–	–	–	–
Beltrami city	66	50.0	326	534	135	173	5.3	26.7	9.3	18.5	196	315	9.2	64.0
Brandsvold township	110	44.5	425	575	104	196	3.8	75.6	.8	19.2	218	323	4.3	22.3
Brandt township	26	46.2	–	700	–	–	–	30.0	–	–	–	–	–	–
Brislet township	29	55.2	–	–	113	387	–	–	5.2	23.7	–	–	–	–
Bygland township	107	46.7	610	766	207	307	20.8	32.9	4.9	15.1	220	421	4.7	61.8
Chester township	39	53.8	409	582	155	195	1.2	18.8	4.2	15.8	–	400	–	30.0
Climax city	120	50.0	514	599	163	204	7.9	18.3	8.7	15.3	175	232	15.5	27.6
Columbia township	190	38.9	271	553	106	176	3.1	16.9	6.5	30.1	–	350	–	25.0
Crookston city	3 289	17.9	534	577	172	189	17.4	21.1	9.8	12.6	261	294	24.4	29.1
Crookston township	153	43.8	455	707	156	207	14.4	25.1	8.3	16.0	253	447	.7	19.3
East Grand Forks city	3 500	23.5	603	647	172	190	18.3	21.4	11.2	14.1	318	343	27.7	31.5
Eden township	86	45.3	–	200	–	–	–	20.0	–	–	255	295	3.2	84.4
Erskine city	264	43.6	226	294	142	175	9.9	16.8	16.7	22.5	191	230	25.7	34.4
Esther township	74	41.9	493	722	166	330	15.3	30.3	4.6	48.2	–	–	–	–
Euclid township	76	48.7	370	684	145	197	14.5	28.0	7.5	15.5	216	273	16.1	27.3
Fairfax township	85	48.2	389	654	173	618	9.6	21.5	4.6	22.7	215	420	2.4	17.6
Fanny township	46	47.8	90	878	150	200	4.5	70.9	.1	19.9	160	336	2.3	17.7
Farley township	26	46.2	–	300	206	344	–	100.0	2.2	24.4	–	400	–	100.0
Fertile city	421	47.5	362	447	157	173	16.1	22.8	12.0	15.5	170	234	23.0	28.9
Fisher city	172	44.8	510	562	185	222	11.8	19.8	9.0	15.2	188	266	20.8	27.7
Fisher township	64	46.9	459	691	188	237	3.4	16.6	5.1	50.5	–	–	–	–
Fosston city	688	47.5	410	467	148	167	17.9	22.9	12.2	15.3	227	275	28.0	36.6
Garden township	122	32.8	–	700	96	231	–	25.0	5.5	23.1	–	–	–	–
Garfield township	146	47.3	441	499	152	188	20.1	26.5	7.1	16.9	–	350	–	20.0
Gentilly township	132	50.0	460	572	141	186	14.7	22.6	7.6	13.7	172	333	8.8	57.0
Godfrey township	271	48.3	357	578	174	233	17.2	27.6	8.2	17.3	163	360	10.6	65.4
Grand Forks township	85	42.4	508	755	221	287	16.9	27.9	9.4	23.2	–	–	–	–
Grove Park township	188	46.8	343	536	155	214	15.1	27.1	15.2	60.5	–	550	–	100.0
Gully city	65	38.5	–	500	116	201	–	25.0	6.9	17.1	35	327	6.9	55.2
Gully township	44	56.8	–	–	90	189	–	–	4.5	30.5	–	500	–	100.0
Hammond township	23	60.9	203	297	175	337	.7	19.3	5.6	14.4	–	–	–	–
Helgeland township	26	50.0	–	700	–	–	–	25.0	–	–	–	–	–	–
Higdem township	41	48.8	331	469	273	377	6.2	79.7	3.1	16.9	–	–	–	–
Hill River township	78	44.9	–	500	–	200	–	20.0	–	25.0	–	350	–	20.0
Hubbard township	47	46.8	212	388	203	247	2.5	92.0	1.2	18.8	–	450	–	100.0
Huntsville township	175	44.6	639	815	175	222	16.4	23.6	8.0	16.2	107	944	40.8	94.2
Johnson township	34	47.1	–	–	–	–	–	–	–	–	–	–	–	–
Kertsonville township	49	49.0	299	601	166	384	9.9	35.6	3.2	24.2	308	442	3.2	89.6
Keystone township	40	45.0	462	617	169	331	25.6	46.2	2.6	17.4	–	500	–	20.0
King township	88	42.0	511	983	–	200	2.3	88.9	–	20.0	152	398	.7	97.8
Knute township	257	47.5	547	1 317	122	161	23.2	46.6	15.5	23.5	–	400	–	100.0
Lengby city	59	45.8	147	327	122	159	7.3	52.3	11.4	23.9	230	320	48.1	86.9
Lessor township	81	44.4	–	400	27	273	–	100.0	3.0	17.0	–	–	–	–
Liberty township	55	45.5	–	300	126	219	–	100.0	5.6	18.9	255	445	2.0	34.5
Lowell township	68	39.7	524	1 189	258	441	8.3	24.4	4.0	18.2	–	200	–	20.0
McIntosh city	286	45.5	358	511	142	175	14.8	22.3	10.8	15.8	183	277	18.3	23.8
Mentor city	51	52.9	–	400	141	190	–	20.0	10.9	21.5	–	250	–	100.0
Nesbit township	55	38.2	391	809	–	150	9.1	28.8	–	20.0	–	200	–	20.0
Nielsville city	66	36.4	208	483	125	178	1.7	24.2	7.0	16.1	–	350	–	100.0
Northland township	76	40.8	171	672	157	256	10.3	44.4	2.5	17.5	–	250	–	100.0
Onstad township	39	43.6	206	994	68	150	1.3	24.7	4.1	15.9	–	–	–	–
Parnell township	25	36.0	–	400	–	–	–	20.0	–	–	–	–	–	–
Queen township	99	47.5	278	522	–	150	5.2	26.1	–	35.0	–	–	–	–
Reis township	40	45.0	–	–	169	331	–	–	7.7	24.0	–	350	–	20.0
Rhinehart township	49	46.9	438	924	143	224	15.3	31.2	4.7	15.3	–	650	–	100.0
Roome township	83	48.2	262	438	148	232	3.6	16.4	6.9	18.5	200	250	.2	19.8
Rosebud township	135	45.2	350	486	136	193	11.4	27.9	5.7	18.3	–	400	–	30.0
Russia township	27	44.4	208	692	–	–	.8	19.2	–	–	–	300	–	30.0
Sandsville township	32	40.6	501	899	–	200	.1	25.0	–	20.0	–	350	–	30.0
Scandia township	31	48.4	–	–	251	349	–	–	.2	19.8	–	–	–	–
Sletten township	80	41.3	–	–	–	200	–	–	–	25.0	–	–	–	–
Sullivan township	67	43.3	359	741	217	283	9.5	24.5	3.3	16.7	–	350	–	100.0
Tabor township	64	46.9	548	952	43	179	14.8	27.6	2.9	17.1	–	450	–	20.0
Tilden township	15	46.7	–	–	–	200	–	–	–	20.0	–	–	–	–
Trail city	36	44.4	94	272	36	133	3.5	16.5	3.7	28.1	–	200	–	100.0
Tynsid township	31	41.9	494	1 530	–	300	9.4	79.6	–	20.0	–	–	–	–
Vineland township	55	30.9	–	700	114	272	–	25.0	–	20.0	–	500	–	20.0
Winger city	106	41.5	287	548	144	185	17.5	28.5	14.5	24.4	132	286	19.1	75.1

TIPSII [UPF] GPH527 CENSUS90 72583600 06/18/92 1:41 PM MACHINE: C DATA:CENSUS90S*PH5TIPSDA27. 06/16/92 17:23:34 TAPE: NONE FRAME: 658
TSF:CENSUS90*92. 06/18/92 10:41:18 UTF:CENSUS90*93. 06/18/92 10:41:18 META:CENSUS90S*PH5TABLES27. 06/18/92 11:26:48

[For definitions of terms and meanings of symbols, see text]

State County County Subdivision Place	Housing units		Median selected monthly owner costs (dollars)				Median selected monthly owner costs as a percentage of household income in 1989				Median gross rent (dollars)		Median gross rent as a percentage of household income in 1989	
			With a mortgage		Not mortgaged		With a mortgage		Not mortgaged		90-percent confidence bounds		90-percent confidence bounds	
			90-percent confidence bounds		90-percent confidence bounds		90-percent confidence bounds		90-percent confidence bounds					
	100-percent count	Percent in sample	Lower	Upper	Lower	Upper	Lower	Upper	Lower	Upper	Lower	Upper	Lower	Upper
Polk County—Con.														
Winger township	104	37.5	406	696	112	238	1.3	24.8	2.5	17.5	–	500	–	100.0
Woodside township	593	45.0	584	741	128	192	12.9	23.9	7.3	15.2	–	300	–	100.0
Pope County	5 836	44.6	418	445	144	151	17.3	19.7	12.4	13.9	233	253	23.8	26.0
Bangor township	81	48.1	301	399	–	150	20.1	99.3	–	20.0	157	243	1.5	18.5
Barsness township	63	47.6	252	522	–	–	22.6	28.4	–	–	107	193	2.7	29.3
Ben Wade township	104	49.0	343	2 719	–	200	8.5	79.2	–	20.0	–	250	–	30.0
Blue Mounds township	94	45.7	274	370	–	–	11.0	23.0	–	–	–	250	–	20.0
Brooten city (pt.)	–	–	–	–	–	–	–	–	–	–	–	–	–	–
Chippewa Falls township	114	46.5	312	588	56	147	20.6	29.4	15.0	83.7	263	362	10.0	51.1
Cyrus city	162	50.0	324	390	125	146	14.2	23.3	9.9	14.9	244	285	12.3	21.3
Farwell city	35	45.7	317	575	111	144	2.0	18.0	6.7	18.3	–	–	–	–
Gilchrist township	245	31.0	313	687	143	187	2.7	34.3	6.3	19.0	–	–	–	–
Glenwood city	1 237	48.3	398	438	148	161	15.8	19.5	12.5	14.9	216	241	25.0	27.4
Glenwood township	651	33.6	418	538	147	184	12.4	21.2	8.6	14.5	215	343	7.5	25.7
Grove Lake township	155	51.0	334	481	133	175	6.7	16.3	10.0	27.5	252	298	.7	19.3
Hoff township	75	50.7	523	866	152	198	2.7	17.3	.6	19.4	–	350	–	20.0
Lake Johanna township	84	50.0	318	482	151	199	3.5	88.5	.5	19.5	–	200	–	35.0
Langhei township	97	46.4	475	575	125	225	7.5	31.3	3.7	16.3	–	–	–	–
Leven township	527	43.5	443	765	165	214	20.0	31.6	9.1	16.9	319	419	14.0	54.6
Long Beach city	218	46.3	481	729	135	192	15.2	59.5	7.2	14.4	221	329	4.2	22.9
Lowry city	108	48.1	322	398	140	170	11.2	23.5	9.7	15.8	167	281	21.1	31.7
Minnewaska township	296	40.9	461	603	127	154	13.4	22.4	8.9	17.1	–	–	–	–
New Prairie township	91	54.9	–	–	86	146	–	–	8.5	25.7	264	326	13.7	44.4
Nora township	93	49.5	–	900	–	–	–	100.0	–	–	–	350	–	20.0
Reno township	122	48.4	430	580	166	279	8.3	25.0	3.6	16.4	–	–	–	–
Rolling Forks township	64	48.4	–	–	65	540	–	–	6.5	57.7	130	285	2.4	17.6
Sedan city	28	50.0	266	534	84	158	13.2	23.7	5.6	25.8	–	300	–	20.0
Starbuck city	566	48.6	365	426	129	142	16.7	21.5	11.9	14.9	213	263	24.4	29.8
Villard city	112	46.4	355	464	135	171	16.1	24.5	10.1	18.4	158	417	47.5	82.0
Walden township	76	46.1	–	–	–	150	–	–	–	25.0	113	242	2.0	18.0
Westport city	19	36.8	–	300	3	98	–	20.0	.4	19.6	–	–	–	–
Westport township	95	37.9	324	482	114	155	2.0	18.0	7.7	22.7	43	246	1.4	18.6
White Bear Lake township	224	38.8	321	562	125	167	11.7	20.9	8.4	15.8	–	–	–	–
Ramsey County	201 016	14.3	773	783	229	233	20.7	21.1	12.4	13.0	447	453	27.1	27.7
Arden Hills city	2 958	15.7	979	1 101	268	314	18.8	21.5	10.2	14.6	406	649	18.5	29.4
Blaine city (pt.)	–	–	–	–	–	–	–	–	–	–	–	–	–	–
Falcon Heights city	2 057	15.5	812	881	264	296	14.0	18.8	10.1	15.1	371	404	23.5	27.5
Gem Lake city	143	48.3	794	1 045	230	293	21.3	28.1	8.2	17.6	515	635	3.0	22.0
Lauderdale city	1 222	44.4	658	704	198	218	16.9	20.5	10.1	13.5	439	463	25.4	28.0
Little Canada city	4 081	13.2	841	948	264	309	21.1	23.9	8.5	13.5	520	551	21.9	25.3
Maplewood city	12 120	15.2	808	843	217	231	20.4	22.0	10.9	13.0	499	526	25.7	28.2
Mounds View city	4 885	15.8	766	823	209	233	18.8	21.3	10.2	14.1	485	502	21.7	24.4
New Brighton city	8 811	12.9	811	889	225	256	16.8	19.2	9.9	13.3	478	495	24.0	26.3
North Oaks city	1 113	16.1	1 695	2 030	475	620	15.7	20.4	8.3	15.1	316	1 467	5.0	79.8
North St. Paul city	4 607	14.2	707	761	188	207	16.7	19.7	10.4	13.9	433	478	25.5	29.1
Roseville city	14 216	14.2	795	838	239	253	17.6	19.6	10.6	12.4	499	515	25.7	27.8
St. Anthony city (pt.)	1 281	15.9	595	856	194	293	15.0	23.8	7.7	18.1	483	499	23.8	28.8
St. Paul city	117 583	14.0	708	722	223	228	21.0	21.6	12.8	13.6	421	427	28.0	28.7
Shoreview city	9 280	14.2	940	984	255	283	21.3	22.5	10.0	13.2	504	548	21.3	23.5
Spring Lake Park city (pt.)	42	19.0	371	681	–	400	5.3	19.9	–	20.0	–	400	–	20.0
Vadnais Heights city	4 030	13.7	847	920	210	254	22.2	23.7	10.1	17.3	520	568	20.2	23.4
White Bear township	3 292	11.8	876	943	241	278	20.9	22.8	9.4	14.4	555	705	17.0	28.4
White Bear Lake city (pt.)	9 295	13.3	761	795	213	233	19.4	21.2	11.0	13.9	529	564	24.4	27.7
Red Lake County	1 899	48.1	364	397	147	158	14.6	18.0	11.4	13.5	190	217	23.1	26.6
Brooks city	67	47.8	317	424	110	140	7.6	50.9	8.2	19.5	166	192	13.9	45.8
Browns Creek township	20	50.0	–	–	151	199	–	–	1.5	24.8	–	–	–	–
Emardville township	94	45.7	–	–	103	185	–	–	6.2	31.4	–	–	–	–
Equality township	63	50.8	323	466	24	133	4.6	77.6	–	20.0	–	250	–	25.0
Garnes township	77	49.4	217	383	–	200	3.3	29.2	–	20.0	–	–	–	–
Gervais township	91	47.3	244	456	122	189	4.4	32.8	2.9	17.1	–	–	–	–
Lake Pleasant township	44	52.3	–	–	–	200	–	–	–	20.0	–	–	–	–
Lambert township	75	50.7	–	200	140	187	–	20.0	8.0	16.5	255	295	3.8	29.1
Louisville township	88	48.9	247	1 265	121	168	9.4	69.5	6.0	14.0	151	199	.3	19.7
Oklee city	234	45.3	223	342	132	148	8.0	16.0	11.2	16.0	159	191	24.7	33.9
Plummer city	127	50.4	295	441	151	181	11.3	30.3	9.3	15.9	160	194	16.8	24.7
Poplar River township	66	54.5	132	459	121	186	8.8	21.7	3.3	16.7	269	331	31.9	74.8
Red Lake Falls city	649	47.0	382	443	154	171	15.1	20.1	10.8	13.9	208	254	22.5	26.7
Red Lake Falls township	83	53.0	418	661	123	242	5.7	16.6	2.3	17.7	172	246	8.7	34.6
River township	28	42.9	–	–	–	100	–	–	–	20.0	–	–	–	–
Terrebonne township	68	48.5	320	670	58	184	4.0	33.5	4.6	15.4	215	290	2.4	17.6
Wylie township	25	44.0	211	657	–	150	4.3	90.8	–	20.0	–	–	–	–
Redwood County	7 144	40.8	428	453	148	155	16.1	17.9	12.0	13.1	241	258	22.1	24.1
Belview city	151	49.0	340	417	129	153	12.6	21.6	11.3	17.9	147	219	8.6	22.8
Brookville township	100	47.0	368	791	–	300	11.2	28.6	–	20.0	164	241	5.5	88.1
Charlestown township	97	47.4	127	605	144	240	5.4	25.2	4.8	15.2	130	285	4.0	19.3
Clements city	87	47.1	253	374	114	147	7.6	18.1	10.7	18.1	–	300	–	20.0
Delhi city	41	51.2	69	354	50	125	9.2	55.3	6.2	18.8	–	300	–	100.0
Delhi township	109	47.7	401	766	115	180	5.5	16.3	6.1	73.5	181	335	4.9	26.9
Gales township	65	46.2	511	789	–	300	2.2	92.7	–	100.0	213	441	3.4	83.3
Granite Rock township	93	47.3	400	1 001	–	–	12.0	35.1	–	–	–	–	–	–
Honner township	51	47.1	626	1 024	40	370	7.5	19.1	3.4	16.6	259	586	2.2	17.8
Johnsonville township	71	50.7	–	–	152	198	–	–	.6	19.4	134	266	5.4	26.6
Kintire township	89	49.4	432	1 197	166	228	26.6	86.1	3.7	16.3	124	338	6.4	23.4
Lamberton city	449	48.6	358	420	133	148	12.3	17.7	11.9	15.2	175	240	22.3	26.8
Lamberton township	101	48.5	377	1 057	131	187	21.6	69.8	3.6	16.4	–	250	–	30.0
Lucan city	111	47.7	327	391	142	180	9.9	23.4	11.1	18.1	211	259	12.8	24.3
Milroy city	132	47.0	406	469	155	184	14.9	24.4	10.7	17.3	232	298	13.2	42.7
Morgan city	424	48.8	373	441	142	158	13.0	18.3	10.8	13.6	225	266	16.6	25.8
Morgan township	116	46.6	312	488	76	331	2.4	92.3	8.4	86.3	196	277	2.8	17.2
New Avon township	98	50.0	333	667	162	225	6.6	78.5	–	20.0	142	358	4.2	15.8
North Hero township	88	50.0	–	500	45	267	–	20.0	6.6	32.8	84	329	4.2	15.8
North Redwood city	74	44.6	506	581	112	156	13.6	23.6	5.0	20.6	226	424	5.3	19.7

TIPSII [UPF] GPH527 CENSUS90 72583600 06/18/92 1:41 PM MACHINE: C DATA:CENSUS90S*PH5TIPSDA27. 06/16/92 17:23:34 TAPE: NONE FRAME: 659
TSF:CENSUS90*92. 06/18/92 10:41:18 UTF:CENSUS90*93. 06/18/92 10:41:18 META:CENSUS90S*PH5TABLES27. 06/18/92 11:26:48

Table 21. **Percent in Sample and Confidence Bounds for Housing Characteristics: 1990**—Con.

[For definitions of terms and meanings of symbols, see text]

State County County Subdivision Place	Housing units		Median selected monthly owner costs (dollars)				Median selected monthly owner costs as a percentage of household income in 1989				Median gross rent (dollars)		Median gross rent as a percentage of household income in 1989	
			With a mortgage		Not mortgaged		With a mortgage		Not mortgaged		90-percent confidence bounds		90-percent confidence bounds	
			90-percent confidence bounds		90-percent confidence bounds		90-percent confidence bounds		90-percent confidence bounds					
	100-percent count	Percent in sample	Lower	Upper	Lower	Upper	Lower	Upper	Lower	Upper	Lower	Upper	Lower	Upper
Redwood County—Con.														
Paxton township	195	47.2	338	755	100	206	10.6	21.7	9.0	18.0	112	159	8.1	16.9
Redwood Falls city	2 128	23.2	446	502	157	171	15.0	18.9	10.2	13.2	261	297	23.1	27.1
Redwood Falls township	91	50.5	430	641	–	250	26.0	48.3	–	20.0	205	448	1.8	97.0
Revere city	49	51.0	326	449	110	136	3.4	16.6	7.2	14.9	160	240	41.3	93.7
Sanborn city	209	47.8	354	424	133	148	11.4	19.0	11.1	15.8	210	250	17.4	33.6
Seaforth city	41	46.3	225	325	100	144	7.5	51.4	6.7	15.5	–	200	–	20.0
Sheridan township	88	50.0	233	478	–	200	4.4	23.3	–	20.0	225	288	4.9	22.5
Sherman township	90	50.0	436	688	130	226	21.8	29.4	9.6	48.0	150	200	13.5	67.0
Springdale township	98	49.0	95	453	162	226	4.7	32.6	3.1	16.9	–	–	–	–
Sundown township	106	44.3	461	830	23	143	9.1	22.5	1.8	18.2	–	500	–	100.0
Swedes Forest township	64	50.0	–	–	–	100	–	–	–	100.0	–	300	–	20.0
Three Lakes township	88	46.6	411	489	156	244	21.3	29.1	1.2	18.8	264	436	5.6	81.7
Underwood township	78	51.3	512	777	–	–	8.2	59.9	–	–	–	350	–	20.0
Vail township	98	44.9	–	400	156	242	–	100.0	6.2	46.3	–	200	–	20.0
Vesta city	140	47.9	245	336	128	158	13.9	24.1	12.4	18.9	129	393	7.6	29.3
Vesta township	72	50.0	349	475	–	150	9.9	84.0	–	20.0	–	–	–	–
Wabasso city	287	47.7	401	474	138	158	13.1	19.9	10.5	14.5	148	275	23.2	29.6
Walnut Grove city	361	49.3	321	404	126	139	13.6	20.7	9.6	12.6	138	220	18.7	25.0
Wanda city	47	48.9	132	567	109	166	8.1	47.2	10.4	19.6	–	–	–	–
Waterbury township	90	50.0	–	300	109	191	–	25.0	3.5	88.5	175	238	4.9	22.5
Westline township	85	49.4	221	568	103	249	2.6	17.4	.4	19.6	216	284	6.6	32.3
Willow Lake township	92	48.9	341	459	179	257	4.1	15.9	7.7	20.7	–	500	–	20.0
Renville County	7 442	43.6	432	452	150	157	15.0	16.6	12.0	13.0	254	268	21.6	23.6
Bandon township	87	49.4	239	582	101	149	11.8	29.5	.4	19.6	–	100	–	20.0
Beaver Falls township	99	47.5	313	687	1	100	1.3	18.7	–	20.0	211	278	8.8	28.9
Birch Cooley township	111	45.0	406	582	105	154	.9	19.1	6.1	17.0	265	420	3.9	16.1
Bird Island city	552	49.3	411	466	147	164	14.5	18.7	10.9	13.8	249	274	15.6	21.5
Bird Island township	93	51.6	503	630	159	197	7.0	31.5	6.3	15.1	285	336	9.3	23.3
Boon Lake township	163	46.0	555	692	160	199	12.7	22.7	7.6	23.6	258	637	3.4	23.7
Brookfield township	91	49.5	403	538	–	150	12.5	34.7	–	20.0	251	299	20.1	24.9
Buffalo Lake city	310	46.8	425	487	152	168	15.2	24.9	10.5	14.2	211	250	15.6	29.0
Cairo township	107	49.5	–	500	35	342	–	100.0	2.3	33.3	158	242	1.7	18.3
Camp township	104	48.1	201	299	124	216	.2	98.7	11.4	63.0	265	1 699	26.5	80.4
Crooks township	81	50.6	434	1 443	–	150	2.7	17.3	–	20.0	–	500	–	25.0
Danube city	225	45.8	451	527	143	164	14.2	21.0	9.8	14.1	188	254	25.7	34.2
Emmet township	104	45.2	272	852	198	352	3.6	16.4	4.8	15.2	175	279	4.5	15.5
Ericson township	112	42.9	228	445	–	350	3.7	16.3	–	100.0	211	289	2.2	17.8
Fairfax city	589	47.4	361	415	133	144	12.8	17.4	11.2	14.0	232	283	18.9	24.3
Flora township	81	42.0	432	1 171	111	239	6.3	79.5	4.2	86.3	–	250	–	100.0
Franklin city	226	49.1	341	406	143	173	11.2	18.5	11.1	16.0	137	236	21.9	29.9
Hawk Creek township	95	48.4	280	720	140	260	8.0	23.0	4.6	18.3	173	361	25.8	74.9
Hector city	528	48.7	440	489	151	166	11.8	15.6	10.8	13.7	264	295	18.6	29.6
Hector township	120	49.2	336	476	173	282	6.8	15.7	6.1	18.4	–	350	–	20.0
Henryville township	87	43.7	–	–	161	266	–	–	6.8	55.9	–	–	–	–
Kingman township	90	46.7	512	688	127	387	20.6	92.2	2.1	17.9	197	419	25.9	59.7
Martinsburg township	92	46.7	539	941	–	100	4.7	22.1	–	20.0	209	287	2.1	17.9
Melville township	96	49.0	514	868	200	250	25.7	79.2	4.4	15.6	208	342	3.2	24.2
Morton city	214	46.3	335	421	133	162	11.8	18.7	10.6	15.8	250	314	15.7	30.0
Norfolk township	82	47.6	191	705	107	243	12.7	79.3	4.5	15.5	250	300	–	20.0
Olivia city	1 156	22.9	406	460	142	164	13.8	19.7	10.6	14.5	221	284	21.4	26.3
Osceola township	90	47.8	329	771	210	312	3.8	81.2	5.7	19.3	214	390	2.3	17.7
Palmyra township	108	49.1	519	1 013	–	–	9.5	38.4	–	–	–	200	–	20.0
Preston Lake township	129	45.7	495	728	165	313	30.7	52.9	8.8	24.0	–	2 001	–	100.0
Renville city	570	46.1	432	485	143	159	11.7	15.8	12.0	15.2	259	292	20.0	24.1
Sacred Heart city	296	48.3	329	389	137	154	10.5	16.5	9.2	12.4	231	276	25.6	33.2
Sacred Heart township	126	47.6	353	534	103	147	10.6	29.2	1.4	18.6	158	275	10.0	33.7
Troy township	103	44.7	536	670	101	585	6.9	16.9	3.1	16.9	279	421	11.7	81.0
Wang township	118	48.3	291	439	–	250	6.9	18.5	–	20.0	211	327	4.6	22.7
Wellington township	100	48.0	–	–	–	250	–	–	–	20.0	–	–	–	–
Winfield township	107	42.1	415	654	127	210	8.0	47.9	3.6	16.4	221	379	23.2	33.9
Rice County	17 520	28.1	645	666	184	191	19.0	20.2	12.0	13.2	359	381	25.9	27.4
Bridgewater township	546	47.1	840	920	214	250	19.0	21.8	8.6	13.8	363	420	14.0	29.0
Cannon City township	391	46.3	591	694	156	194	13.8	20.5	8.2	15.0	367	462	9.0	18.8
Dennison city (pt.)	–	–	–	–	–	–	–	–	–	–	–	–	–	–
Dundas city	184	48.9	567	661	159	209	19.2	23.3	8.5	13.6	127	559	10.8	30.9
Erin township	272	48.9	559	811	132	252	17.4	24.6	7.7	20.2	458	742	40.2	94.8
Faribault city	6 618	14.3	566	615	168	182	16.1	19.0	11.5	14.4	325	355	23.7	27.1
Forest township	395	48.6	733	853	177	282	14.0	20.0	9.2	16.0	240	384	20.8	58.4
Lonsdale city	445	48.5	557	604	176	195	17.8	22.7	13.3	17.4	285	360	26.0	49.4
Morristown city	309	45.6	483	545	145	168	15.1	21.0	12.7	18.0	270	351	22.3	33.1
Morristown township	243	46.1	391	568	176	247	11.2	26.4	7.5	18.2	237	713	2.7	17.3
Nerstrand city	84	50.0	477	593	171	208	20.3	24.7	9.5	17.7	342	608	16.7	63.7
Northfield city (pt.)	4 233	19.3	724	772	212	231	20.5	22.4	9.8	12.9	396	423	27.1	30.2
Northfield township	269	47.2	743	892	202	255	20.5	24.0	7.2	14.3	353	507	9.7	27.1
Richland township	155	49.7	543	823	141	309	20.7	32.8	5.5	20.9	216	484	3.2	57.8
Shieldsville township	478	47.9	662	744	178	208	16.7	23.4	9.7	14.9	335	455	10.8	22.7
Walcott township	522	47.9	552	606	175	198	17.7	21.3	8.4	12.9	343	504	10.2	24.1
Warsaw township	492	46.1	548	658	171	203	14.4	19.0	11.1	16.1	364	424	12.4	32.4
Webster township	485	48.5	846	950	176	245	18.3	21.7	11.3	19.5	359	566	17.9	56.3
Wells township	837	47.6	629	720	178	197	18.4	21.8	10.8	14.7	433	485	21.0	29.5
Wheatland township	392	45.9	565	636	168	213	19.0	22.5	10.6	18.7	550	582	50.0	85.0
Wheeling township	170	46.5	641	1 034	–	200	11.0	23.7	–	20.0	342	608	8.4	72.8
Rock County	3 963	34.1	421	463	141	150	14.5	17.0	11.2	12.9	235	259	20.8	23.6
Battle Plain township	85	47.1	260	640	–	200	11.9	61.3	–	20.0	281	369	6.3	21.9
Beaver Creek city	103	48.5	304	388	127	164	11.9	20.6	9.8	16.9	170	310	8.4	21.9
Beaver Creek township	144	47.2	287	579	122	189	8.7	24.0	4.4	71.7	–	350	–	20.0
Clinton township	114	48.2	265	503	49	138	5.6	36.8	6.5	26.8	250	300	.2	19.8
Denver township	80	50.0	366	556	104	146	13.2	27.8	1.8	18.2	–	–	–	–
Hardwick city	103	46.6	288	393	149	182	13.2	23.1	9.5	18.0	146	272	10.6	31.6
Hills city	224	49.1	379	461	143	168	10.5	16.7	11.0	15.1	265	301	15.5	26.9
Jasper city (pt.)	37	45.9	357	862	108	142	5.7	23.1	3.3	16.7	82	282	6.6	19.4
Kanaranzi township	109	49.5	519	691	83	279	5.9	19.1	8.3	46.3	–	350	–	25.0
Kenneth city	31	48.4	367	611	42	169	8.9	23.9	5.0	59.3	–	–	–	–

TIPSII [UPF] GPH527 CENSUS90 72583600 06/18/92 1:41 PM MACHINE: C DATA:CENSUS90S*PH5TIPSDA27. 06/16/92 17:23:34 TAPE: NONE FRAME: 660
TSF:CENSUS90*92. 06/18/92 10:41:18 UTF:CENSUS90*93. 06/18/92 10:41:18 META:CENSUS90S*PH5TABLES27. 06/18/92 11:26:48

Table 21. **Percent in Sample and Confidence Bounds for Housing Characteristics: 1990**—Con.

[For definitions of terms and meanings of symbols, see text]

State County County Subdivision Place	Housing units		Median selected monthly owner costs (dollars)				Median selected monthly owner costs as a percentage of household income in 1989				Median gross rent (dollars)		Median gross rent as a percentage of household income in 1989	
			With a mortgage		Not mortgaged		With a mortgage		Not mortgaged		90-percent confidence bounds		90-percent confidence bounds	
			90-percent confidence bounds		90-percent confidence bounds		90-percent confidence bounds		90-percent confidence bounds					
	100-percent count	Percent in sample	Lower	Upper	Lower	Upper	Lower	Upper	Lower	Upper	Lower	Upper	Lower	Upper
Rock County—Con.														
Luverne city	1 994	20.1	424	495	135	149	13.4	17.7	10.2	13.3	213	254	21.5	25.7
Luverne township	168	48.8	494	713	154	226	12.0	21.5	6.0	14.0	149	401	9.9	74.4
Magnolia city	68	48.5	320	380	128	166	5.3	21.0	8.6	14.9	152	299	–	100.0
Magnolia township	109	50.5	267	432	168	246	7.4	16.6	8.0	15.8	134	366	5.4	56.3
Martin township	156	47.4	278	648	198	252	6.2	66.4	5.4	25.2	316	377	7.0	17.2
Mound township	92	48.9	278	489	103	211	7.8	24.1	5.9	19.1	201	398	.4	24.8
Rose Dell township	88	47.7	–	800	116	224	–	100.0	3.9	16.1	224	368	4.3	15.7
Springwater township	115	44.3	387	942	–	–	8.7	62.4	–	–	–	450	–	100.0
Steen city	69	49.3	315	375	135	170	7.0	19.0	8.3	16.2	258	342	3.3	89.2
Vienna township	74	48.6	563	875	47	238	12.6	83.6	3.1	16.9	–	200	–	20.0
Roseau County	6 236	47.5	502	530	154	163	15.9	17.8	11.5	13.0	316	336	22.4	25.0
Badger city	176	48.9	381	470	126	154	16.2	22.7	10.5	17.0	151	199	14.0	27.1
Barnett township	69	50.7	–	300	24	233	–	30.0	4.6	23.3	–	–	–	–
Barto township	48	43.8	–	500	22	143	–	20.0	2.8	86.5	–	–	–	–
Beaver township	73	46.6	–	400	22	129	–	25.0	2.8	17.2	–	200	–	20.0
Cedarbend township	88	47.7	300	799	100	150	.1	25.0	.1	19.9	350	400	.1	19.9
Deer township	62	48.4	–	–	–	–	–	–	–	–	–	–	–	–
Dewey township	50	46.0	–	500	12	195	–	25.0	1.1	18.9	–	–	–	–
Dieter township	83	47.0	240	441	110	158	3.4	16.6	5.8	18.7	209	386	2.2	17.8
Enstrom township	182	47.3	468	682	66	217	8.4	22.7	4.8	15.2	128	344	4.5	15.5
Falun township	115	50.4	551	659	121	179	4.6	15.4	4.2	15.8	–	–	–	–
Golden Valley township	84	48.8	–	500	108	169	–	20.0	2.5	17.5	260	335	6.2	29.0
Greenbush city	331	48.9	396	462	162	192	11.1	16.5	10.6	15.1	211	272	22.2	31.5
Grimstad township	73	46.6	342	558	115	145	2.8	17.2	5.9	18.1	–	–	–	–
Hereim township	88	47.7	305	395	119	226	7.6	24.3	5.5	30.2	–	–	–	–
Huss township	68	50.0	–	–	–	100	–	–	–	20.0	–	–	–	–
Jadis township	206	46.6	509	579	151	183	10.7	18.3	7.9	14.9	320	377	13.2	31.8
Lake township	832	46.0	587	637	165	195	18.1	23.5	8.5	14.7	356	416	17.1	26.7
Laona township	186	47.3	442	674	126	198	11.3	26.9	5.5	14.5	–	–	–	–
Lind township	30	53.3	–	–	–	–	–	–	–	–	–	100	–	20.0
Malung township	145	51.0	459	696	112	180	7.4	16.9	8.0	26.0	–	–	–	–
Mickinock township	128	50.0	380	552	104	135	8.0	24.0	6.2	18.3	114	358	4.4	23.3
Moose township	48	47.9	300	400	–	–	30.0	35.0	–	–	200	250	.1	19.9
Moranville township	260	46.9	478	591	176	227	17.1	23.0	8.6	18.5	329	428	11.2	56.5
Nereson township	36	50.0	–	–	45	133	–	–	3.8	16.2	–	–	–	–
North Roseau unorg.	60	45.0	209	691	–	–	1.8	29.5	–	–	–	350	–	25.0
Northwest Roseau unorg.	32	46.9	–	–	–	–	–	–	–	–	–	–	–	–
Palmville township	25	44.0	–	–	–	–	–	–	–	–	–	–	–	–
Pohlitz township	21	47.6	–	–	–	–	–	–	–	–	–	–	–	–
Polonia township	24	45.8	–	–	–	–	–	–	–	–	–	–	–	–
Poplar Grove township	40	45.0	–	–	–	–	–	–	–	–	–	–	–	–
Reine township	68	50.0	–	–	–	100	–	–	–	20.0	–	350	–	35.0
Roosevelt city (pt.)	65	49.2	532	785	133	183	12.9	32.8	7.8	16.9	351	399	.4	19.6
Roseau city	999	46.9	476	522	148	161	13.2	16.6	11.5	14.1	277	320	20.6	24.9
Ross township	135	45.2	337	483	124	189	13.2	28.5	5.5	14.5	–	200	–	20.0
Skagen township	82	47.6	344	478	10	136	5.9	28.5	1.4	18.6	350	400	–	20.0
Soler township	47	48.9	–	–	–	–	–	–	–	–	–	–	–	–
Southeast Roseau unorg.	108	51.9	388	712	37	188	8.8	42.9	2.9	17.1	155	195	2.1	17.9
Spruce township	201	47.3	545	707	164	212	15.3	22.5	5.7	14.3	–	300	–	20.0
Stafford township	85	45.9	407	482	114	236	8.1	21.3	2.7	17.3	–	–	–	–
Stokes township	81	46.9	227	682	28	141	2.2	17.8	2.2	17.8	–	450	–	100.0
Strathcona city	15	46.7	–	500	19	137	–	20.0	2.1	17.9	–	–	–	–
Warroad city	687	47.0	528	593	179	210	15.1	19.9	10.5	14.8	371	416	25.6	30.5
St. Louis County	95 403	26.1	477	484	168	170	14.9	15.5	12.3	12.8	288	294	28.3	29.0
Alango township	140	40.7	474	656	–	100	4.9	19.5	–	20.0	305	528	27.2	64.1
Alborn township	235	47.2	427	632	125	196	7.5	21.6	9.0	23.7	–	–	–	–
Alden township	84	50.0	418	782	–	–	3.5	24.1	–	–	–	–	–	–
Angora township	142	48.6	215	485	108	292	1.5	18.5	3.1	34.2	315	385	6.2	79.9
Arrowhead township	74	45.9	–	–	–	–	–	–	–	–	–	–	–	–
Ault township	226	48.7	258	461	101	149	25.4	62.2	.2	19.8	–	100	–	100.0
Babbitt city	817	45.4	293	336	133	142	12.1	15.7	9.8	12.0	324	373	24.3	33.7
Balkan township	386	39.1	414	494	133	173	8.2	19.2	9.2	15.5	–	400	–	20.0
Bassett township	57	49.1	–	–	101	149	–	–	.3	19.7	–	–	–	–
Beatty township	747	48.9	520	660	183	226	13.0	21.9	9.5	16.3	–	–	–	–
Birch Lake unorg.	503	25.2	360	546	129	168	7.9	19.6	6.4	13.6	–	–	–	–
Biwabik city	509	46.2	350	381	141	156	9.5	13.3	10.8	13.6	255	287	21.2	28.3
Biwabik township	479	48.9	438	532	179	212	10.3	14.9	10.1	16.1	101	149	30.1	34.9
Breitung township	851	48.2	335	410	133	146	9.3	14.1	11.1	14.5	263	324	26.3	34.0
Brevator township	392	46.2	460	570	131	173	11.4	17.6	10.1	16.8	156	192	14.8	24.8
Brookston city	40	40.0	115	557	61	155	6.4	53.4	3.6	16.4	110	186	2.4	17.6
Buhl city	422	47.6	355	391	133	145	13.1	17.8	11.0	14.3	133	196	24.2	32.3
Canosia township	755	45.3	636	703	173	201	14.9	19.2	12.7	17.5	284	401	14.1	25.2
Cedar Valley township	127	46.5	350	470	–	200	5.0	51.2	–	20.0	–	–	–	–
Cherry township	362	46.7	460	523	168	218	12.4	18.9	7.8	15.7	259	387	21.3	29.1
Chisholm city	2 405	12.2	408	464	132	145	11.3	16.4	11.0	14.3	216	263	22.9	31.3
Clinton township	390	47.2	444	509	145	184	9.2	15.4	7.3	12.7	314	441	3.7	23.6
Colvin township	280	48.2	453	555	116	162	6.7	42.1	11.5	26.2	–	–	–	–
Cook city	308	48.4	378	445	182	204	12.4	19.5	11.1	15.8	183	222	27.7	29.8
Cotton township	376	46.3	614	781	170	206	25.4	29.6	9.6	18.3	141	486	8.3	46.1
Culver township	110	50.0	444	634	68	150	3.8	16.2	4.5	15.5	–	450	–	20.0
Duluth city	36 022	15.7	485	500	177	182	15.0	16.1	11.9	13.0	304	320	28.7	30.0
Duluth township	705	47.7	475	572	132	154	12.2	17.2	8.8	12.4	270	337	13.8	27.2
Ellsburg township	287	48.8	–	–	131	235	–	–	4.1	28.5	–	350	–	100.0
Elmer township	73	42.5	–	500	122	273	–	20.0	6.9	25.5	–	–	–	–
Ely city	1 997	19.8	426	477	152	168	12.9	18.7	11.7	14.8	259	289	28.6	34.4
Embarrass township	338	47.0	366	450	151	180	12.0	25.1	8.8	14.0	174	369	4.7	17.8
Eveleth city	1 975	15.7	401	450	153	171	12.1	17.1	12.2	16.4	180	231	25.6	31.3
Fairbanks township	185	47.6	–	–	51	125	–	–	10.0	22.5	–	–	–	–
Fayal township	1 000	41.4	493	557	165	183	15.0	18.9	10.2	12.9	307	430	15.6	27.1
Field township	204	44.1	443	565	128	178	8.3	18.4	7.8	18.0	–	450	–	20.0
Fine Lakes township	226	50.0	333	567	50	138	4.4	23.3	4.9	27.5	201	249	36.6	98.4
Floodwood city	300	48.3	323	369	121	135	10.9	19.1	11.7	15.8	147	200	22.8	28.2
Floodwood township	166	45.8	–	400	111	145	–	25.0	4.0	16.0	169	272	27.8	75.5
Franklin city	11	45.5	–	–	112	510	–	–	9.7	52.8	–	350	–	30.0

TIPSII [UPF] GPH527 CENSUS90 72583600 06/18/92 1:41 PM MACHINE: C DATA:CENSUS90S*PH5TIPSDA27. 06/16/92 17:23:34 TAPE: NONE FRAME: 661
TSF:CENSUS90*92. 06/18/92 10:41:18 UTF:CENSUS90*93. 06/18/92 10:41:18 META:CENSUS90S*PH5TABLES27. 06/18/92 11:26:48

Table 21. **Percent in Sample and Confidence Bounds for Housing Characteristics: 1990**—Con.

[For definitions of terms and meanings of symbols, see text]

State County County Subdivision Place	Housing units		Median selected monthly owner costs (dollars)				Median selected monthly owner costs as a percentage of household income in 1989				Median gross rent (dollars)		Median gross rent as a percentage of household income in 1989	
			With a mortgage		Not mortgaged		With a mortgage		Not mortgaged		90-percent confidence bounds		90-percent confidence bounds	
			90-percent confidence bounds		90-percent confidence bounds		90-percent confidence bounds		90-percent confidence bounds					
	100-percent count	Percent in sample	Lower	Upper	Lower	Upper	Lower	Upper	Lower	Upper	Lower	Upper	Lower	Upper
St. Louis County—Con.														
Fredenberg township	606	48.2	581	699	194	231	16.3	22.6	7.9	13.0	510	540	27.0	74.2
French township	617	48.3	586	710	176	210	13.7	22.3	9.5	14.1	151	349	.5	99.2
Gheen unorg.	38	42.1	–	–	–	150	–	–	–	20.0	–	–	–	–
Gilbert city	940	44.7	398	457	156	167	14.2	18.4	11.7	13.9	267	319	26.2	29.6
Gnesen township	752	47.3	518	596	171	200	13.8	19.7	11.3	16.7	342	446	11.3	22.9
Grand Lake township	1 096	38.7	557	629	204	223	18.4	22.1	10.1	14.0	301	395	26.8	62.2
Great Scott township	294	46.9	299	426	126	159	10.6	18.6	10.3	16.2	232	318	17.3	57.8
Kinney city	117	48.7	258	356	108	142	6.6	16.3	8.6	14.6	220	330	22.0	73.8
Greenwood township	1 372	48.1	577	702	173	191	16.5	23.2	10.0	14.4	315	379	8.3	23.5
Halden township	81	40.7	–	–	15	195	–	–	1.9	34.3	–	–	–	–
Hay Lake unorg.	43	51.2	444	512	105	145	8.0	19.3	2.0	18.0	–	–	–	–
Heikkila Lake unorg.	792	30.2	422	494	137	210	11.8	17.6	9.2	18.0	215	325	21.4	67.5
Hermantown city	2 270	22.6	557	618	185	204	14.2	17.8	12.5	16.5	341	413	26.4	33.4
Hibbing city	8 166	16.3	471	504	163	174	14.6	17.1	11.7	13.5	217	254	25.0	28.0
Hoyt Lakes city	960	16.0	270	321	116	134	9.9	13.7	8.4	13.6	203	383	10.5	37.4
Industrial township	238	43.3	447	580	92	174	9.4	19.2	7.7	21.0	384	454	11.0	64.4
Iron Junction city	52	48.1	460	560	104	140	12.3	27.0	5.4	14.6	257	493	2.9	90.6
Janette Lake unorg.	162	46.9	420	493	132	194	9.4	16.6	5.8	14.2	–	–	–	–
Kelsey township	88	38.6	32	485	–	200	1.5	18.5	–	25.0	–	–	–	–
Kugler township	84	45.2	265	379	163	237	10.8	32.9	3.9	28.0	–	–	–	–
Lake Vermilion unorg.	497	49.1	463	658	82	186	11.2	27.1	10.9	47.0	401	449	.3	19.7
Lakewood township	650	46.6	475	542	160	187	14.1	18.3	8.9	13.2	308	445	20.3	25.9
Lavell township	159	47.8	352	622	–	200	5.2	21.1	–	20.0	207	343	2.8	90.9
Leiding township	522	48.1	349	463	134	179	6.6	16.0	10.7	20.8	213	349	51.5	83.5
Leonidas city	28	50.0	351	532	139	224	10.2	56.0	6.3	17.7	101	149	20.1	24.9
Linden Grove township	82	41.5	–	–	–	150	–	–	–	20.0	–	300	–	20.0
McCormack Lake unorg.	187	44.4	364	627	143	223	7.9	21.8	7.8	20.7	–	–	–	–
McDavitt township	223	34.1	359	495	10	238	3.7	16.3	1.9	23.8	–	350	–	100.0
McKinley city	59	50.8	234	599	142	186	3.4	16.6	8.5	16.5	252	298	37.2	97.8
Meadowlands city	56	48.2	–	400	100	150	–	35.0	8.6	17.1	207	293	20.7	90.4
Meadowlands township	123	41.5	316	590	24	385	1.3	18.7	4.6	23.5	–	–	–	–
Midway township	497	35.6	416	479	161	181	10.2	14.7	11.0	16.9	312	485	4.7	80.8
Morcom township	66	43.9	236	382	157	248	3.6	76.5	.9	90.8	–	–	–	–
Morse township	1 107	48.0	524	588	167	203	14.5	20.4	10.6	15.0	266	343	8.3	40.5
Mountain Iron city	1 422	16.9	400	468	150	173	9.8	14.0	10.9	15.9	345	384	25.0	42.1
Ness township	69	44.9	309	891	–	–	.9	19.1	–	–	–	250	–	35.0
Nett Lake unorg.	109	45.9	254	364	120	149	8.7	29.7	8.5	18.2	175	265	12.2	22.2
New Independence township	120	43.3	335	483	154	196	2.3	17.7	1.6	18.4	–	200	–	100.0
Normanna township	180	46.7	405	614	137	247	8.6	18.5	20.9	24.8	155	195	2.1	17.9
Northeast St. Louis unorg.	484	46.9	461	647	124	259	27.1	50.9	6.5	16.1	–	–	–	–
Northland township	124	48.4	–	700	157	193	–	20.0	5.1	14.9	–	–	–	–
North Star township	181	47.5	438	575	156	194	10.8	28.1	8.6	25.0	–	–	–	–
Northwest St. Louis unorg.	1 150	48.4	301	399	100	200	.2	19.8	9.4	20.0	254	296	1.5	18.5
Orr city	155	48.4	409	678	161	195	8.6	23.9	10.8	17.0	186	262	28.8	32.8
Owens township	142	50.7	386	514	140	220	13.4	26.2	10.6	27.0	102	148	.6	19.4
Payne township	19	47.4	–	–	–	200	–	–	–	25.0	–	–	–	–
Pequaywan township	239	49.0	388	634	148	194	10.3	22.9	7.0	18.4	–	–	–	–
Pike township	224	45.1	375	490	130	185	9.8	17.5	6.8	17.5	110	281	2.6	17.4
Portage township	225	49.8	410	630	117	149	8.8	23.7	7.5	15.7	401	449	.5	19.5
Potshot Lake unorg.	36	47.2	256	772	–	–	2.2	17.8	–	–	–	–	–	–
Prairie Lake township	34	52.9	–	–	–	250	–	–	–	20.0	–	–	–	–
Proctor city	1 245	17.8	459	517	173	194	13.3	18.9	10.0	14.5	256	329	25.9	37.6
Rice Lake township	1 418	14.9	488	565	154	176	12.8	18.7	9.8	14.8	305	515	6.6	23.5
Arnold CDP	1 058	14.7	478	561	154	178	13.2	19.8	9.6	14.9	265	556	6.3	53.7
Sand Lake unorg.	838	40.9	559	644	170	193	13.8	18.9	9.5	14.2	205	384	7.3	29.2
Sandy township	173	47.4	517	577	183	226	8.9	16.3	7.8	14.1	257	393	20.7	91.3
Solway township	635	38.7	523	607	166	196	12.0	17.5	12.0	19.5	379	525	8.7	22.5
Stoney Brook township	91	45.1	–	700	108	211	–	20.0	5.2	83.2	215	420	11.8	32.0
Sturgeon township	96	42.7	–	400	152	248	–	–	.5	19.5	–	–	–	–
Toivola township	116	44.8	427	564	111	239	3.1	16.9	3.1	28.9	163	287	2.5	17.5
Tower city	275	47.3	277	354	149	169	7.9	14.8	10.2	14.3	146	287	25.2	28.1
Van Buren township	81	46.9	213	487	–	200	2.5	91.9	–	20.0	–	250	–	100.0
Vermilion Lake township	220	50.0	333	442	164	193	10.8	22.7	7.1	15.0	–	–	–	–
Virginia city	4 706	19.0	442	486	154	168	12.6	15.6	11.1	13.3	231	250	27.1	29.9
Waasa township	153	47.7	323	604	119	153	7.7	30.2	6.3	17.0	300	650	35.2	99.8
White township	1 665	36.9	407	453	143	155	11.2	14.3	10.1	12.3	189	239	21.4	27.3
Aurora city	920	44.0	397	445	141	153	11.7	14.9	9.9	12.2	187	234	22.2	27.5
Whiteface Reservoir unorg.	761	38.8	497	2 068	122	144	7.7	21.8	7.7	15.2	–	–	–	–
Willow Valley township	77	48.1	–	–	354	396	–	–	25.4	29.6	–	350	–	100.0
Winton city	89	50.6	411	478	139	172	8.8	22.6	9.1	16.1	270	355	14.3	61.4
Wuori township	238	46.2	517	583	125	151	16.7	23.9	9.3	16.4	237	563	7.5	51.6
Scott County	20 302	20.7	867	887	221	233	22.6	23.3	11.9	13.6	462	488	24.2	26.1
Belle Plaine city	1 146	20.5	654	733	174	198	14.7	20.0	10.0	15.3	321	385	20.7	26.6
Belle Plaine township	215	46.5	656	850	–	250	21.4	29.2	–	20.0	332	636	8.6	23.0
Blakeley township	145	46.9	533	647	151	224	16.3	26.0	6.9	18.1	314	623	2.2	17.8
Cedar Lake township	543	44.2	808	872	209	250	20.3	24.5	6.7	15.2	325	724	5.9	17.4
Credit River township	882	15.5	861	987	186	349	21.6	25.9	5.6	19.6	650	749	20.1	99.5
Elko city	78	47.4	753	859	182	276	20.3	30.2	5.4	38.2	556	594	2.3	17.7
Helena township	373	48.0	734	818	182	256	17.9	24.3	11.5	31.5	357	593	11.5	62.8
Jackson township	480	48.3	797	958	236	327	17.2	23.5	8.2	17.0	356	400	12.5	28.3
Jordan city	1 091	23.7	672	738	174	210	21.2	25.2	9.2	14.2	346	392	22.2	27.8
Louisville township	284	47.2	838	939	183	232	19.7	22.4	7.2	16.1	461	628	25.6	29.0
New Market city	88	36.4	732	850	175	254	21.8	31.1	12.3	40.3	454	742	1.1	18.9
New Market township	649	47.3	918	1 015	253	297	20.2	23.1	7.9	15.1	402	522	15.3	24.2
New Prague city (pt.)	921	19.7	555	647	186	218	17.5	23.0	11.3	17.4	284	418	25.7	28.8
Prior Lake city	4 177	12.6	903	956	237	330	22.0	24.0	10.1	16.4	510	611	23.1	28.6
St. Lawrence township	124	47.6	642	767	167	247	13.3	42.2	6.7	15.8	216	711	4.5	18.4
Sand Creek township	425	48.5	724	814	211	273	18.1	23.0	8.6	15.0	480	665	22.0	27.3
Savage city	3 395	12.7	920	959	240	295	23.3	25.0	8.8	19.2	501	573	25.0	33.6
Shakopee city	4 340	15.9	815	866	223	248	21.6	23.2	10.4	13.9	464	505	22.1	25.4
Spring Lake township	946	15.9	797	908	211	249	22.2	27.4	7.7	17.5	–	550	–	100.0

TIPSII [UPF] GPH527 CENSUS90 72583600 06/18/92 1:41 PM MACHINE: C DATA:CENSUS90S*PH5TIPSDA27. 06/16/92 17:23:34 TAPE: NONE FRAME: 662
TSF:CENSUS90*92. 06/18/92 10:41:18 UTF:CENSUS90*93. 06/18/92 10:41:18 META:CENSUS90S*PH5TABLES27. 06/18/92 11:26:48

Table 21. **Percent in Sample and Confidence Bounds for Housing Characteristics: 1990**—Con.

[For definitions of terms and meanings of symbols, see text]

State County County Subdivision Place	Housing units		Median selected monthly owner costs (dollars)				Median selected monthly owner costs as a percentage of household income in 1989				Median gross rent (dollars)		Median gross rent as a percentage of household income in 1989	
			With a mortgage		Not mortgaged		With a mortgage		Not mortgaged		90-percent confidence bounds		90-percent confidence bounds	
			90-percent confidence bounds		90-percent confidence bounds		90-percent confidence bounds		90-percent confidence bounds					
	100-percent count	Percent in sample	Lower	Upper	Lower	Upper	Lower	Upper	Lower	Upper	Lower	Upper	Lower	Upper
Sherburne County	14 964	24.3	694	715	189	199	20.5	21.4	11.0	12.7	435	450	27.7	31.0
Baldwin township	1 163	12.6	597	665	142	231	18.8	27.3	7.5	16.1	401	649	.1	24.9
Becker city	329	40.7	593	688	139	183	20.4	25.7	9.1	15.6	330	382	24.9	33.2
Becker township	707	34.8	686	760	150	188	15.6	21.0	7.2	14.1	367	558	7.6	30.8
Big Lake city	1 264	11.0	602	722	172	223	18.5	23.8	9.5	19.2	412	464	19.0	31.9
Big Lake township	1 466	13.8	752	816	188	222	20.1	24.0	8.3	14.6	256	589	2.5	92.0
Blue Hill township	281	46.3	540	681	143	184	20.5	24.7	6.7	14.1	247	477	12.1	47.5
Clear Lake city	112	44.6	567	650	120	222	21.5	25.0	7.1	22.9	301	386	12.2	31.2
Clear Lake township	504	42.9	734	802	190	248	18.4	22.7	8.5	14.2	233	750	5.0	35.1
Elk River city	3 887	11.8	741	799	183	216	20.4	22.6	8.7	14.4	454	487	23.9	30.2
Haven township	643	41.2	629	711	175	213	15.8	20.2	9.2	14.3	406	509	18.3	31.4
Livonia township	746	43.8	637	694	164	199	20.4	22.3	7.2	14.1	499	757	39.8	78.9
Orrock township	627	45.9	670	729	135	176	19.0	22.0	9.2	14.4	305	576	8.9	25.7
Palmer township	809	47.8	601	665	174	198	16.6	20.6	10.2	14.3	322	520	14.4	46.5
Princeton city (pt.)	2	50.0	–	–	–	–	–	–	–	–	–	–	–	–
St. Cloud city (pt.)	1 714	18.6	579	648	170	201	13.1	17.5	8.0	13.7	416	439	32.9	45.0
Santiago township	245	46.1	523	592	148	191	18.1	25.7	7.2	16.0	436	664	14.6	79.7
Zimmerman city	465	46.0	575	632	188	236	20.3	22.4	10.1	16.4	299	472	25.9	38.5
Sibley County	5 625	48.5	491	515	165	171	17.5	19.3	12.1	13.2	244	262	20.7	22.5
Alfsborg township	152	47.4	517	634	139	195	15.2	29.6	9.7	20.4	–	–	–	–
Arlington city	771	47.6	460	512	156	169	16.4	20.5	11.1	13.8	238	273	19.6	22.8
Arlington township	210	50.5	543	692	187	230	12.1	20.2	9.9	17.9	125	325	3.3	16.7
Bismarck township	106	50.9	623	865	184	527	21.7	28.8	5.5	55.7	82	419	9.8	24.3
Cornish township	117	46.2	371	605	155	263	8.1	30.2	4.2	18.6	218	304	5.2	20.4
Dryden township	158	48.7	587	712	172	223	23.8	32.2	7.4	13.2	301	498	.4	97.5
Faxon township	124	48.4	560	940	140	260	18.7	27.4	4.0	16.0	–	600	–	20.0
Gaylord city	780	48.5	505	549	174	187	14.0	17.6	11.7	14.3	227	270	24.6	28.9
Gibbon city	359	49.0	339	382	154	170	15.7	22.4	11.1	14.3	213	247	14.4	35.2
Grafton township	116	48.3	401	565	158	192	10.2	60.3	3.0	17.0	–	250	–	25.0
Green Isle city	109	48.6	351	482	150	174	11.5	20.7	9.4	15.9	–	–	–	–
Green Isle township	221	48.0	495	642	196	246	11.0	21.1	7.6	19.0	–	–	–	–
Henderson city	312	48.4	440	518	175	200	14.7	20.3	10.2	14.6	196	267	20.4	26.7
Henderson township	201	46.8	533	663	176	273	11.2	21.0	7.3	15.5	308	371	8.1	17.5
Jessenland township	156	48.1	382	615	165	335	13.5	27.0	3.0	17.0	215	395	5.8	24.5
Kelso township	126	48.4	484	666	–	200	6.7	20.8	–	30.0	249	401	5.0	21.9
Moltke township	127	49.6	–	–	116	278	–	–	3.2	16.8	–	300	–	20.0
New Auburn city	141	47.5	348	503	131	162	16.0	27.0	10.5	17.3	191	257	11.2	22.9
New Auburn township	152	49.3	480	681	–	250	15.3	23.2	–	100.0	263	368	3.7	16.3
Severance township	129	51.2	602	866	120	195	6.9	77.6	9.9	31.5	160	290	2.0	18.0
Sibley township	133	47.4	456	744	163	196	11.3	34.7	9.9	22.1	–	300	–	20.0
Transit township	127	48.8	377	808	145	238	21.1	28.2	4.9	15.1	189	327	9.3	31.1
Washington Lake township	204	47.1	417	563	120	142	10.9	20.4	6.6	13.4	284	416	13.4	72.7
Winthrop city	594	50.0	438	487	143	156	15.5	20.3	11.6	14.2	203	251	21.1	24.8
Stearns County	43 806	28.6	616	629	179	183	18.7	19.6	12.2	13.0	384	392	26.3	27.2
Albany city	623	48.0	498	559	161	179	16.6	21.1	12.0	15.2	260	321	24.4	34.6
Albany township	268	47.0	491	668	191	226	16.6	26.3	9.8	16.8	–	–	–	–
Ashley township	96	49.0	364	736	201	249	12.8	72.3	36.0	99.0	–	–	–	–
Avon city	348	45.1	598	649	155	195	19.7	22.6	11.3	17.1	347	422	22.0	30.2
Avon township	731	45.4	579	644	174	214	19.7	22.8	10.3	14.6	363	427	8.7	16.1
Belgrade city	322	46.3	432	552	163	189	14.5	22.9	11.1	15.4	160	237	22.3	26.9
Brockway township	709	47.8	652	716	170	210	17.7	21.2	9.8	14.6	358	380	19.9	27.6
Brooten city (pt.)	291	48.1	369	449	131	147	15.4	22.6	11.3	15.4	207	274	31.3	49.6
Cold Spring city	874	20.9	577	650	176	199	16.4	21.5	10.2	15.2	306	345	28.4	44.6
Collegeville township	727	17.1	567	766	203	268	14.6	24.5	6.8	13.7	202	383	3.1	19.6
Crow Lake township	141	45.4	429	671	120	191	6.5	16.0	9.8	31.4	–	300	–	35.0
Crow River township	137	46.7	402	556	163	218	8.1	18.6	6.5	20.7	156	394	1.2	18.8
Eden Lake township	753	46.3	536	598	166	188	19.7	24.9	10.9	15.7	374	891	6.6	19.4
Eden Valley city (pt.)	120	42.5	467	561	150	184	11.0	28.2	11.0	21.2	202	460	24.2	61.2
Elrosa city	75	46.7	466	678	161	182	9.5	26.7	9.0	15.4	–	–	–	–
Fair Haven township	658	44.7	517	612	177	222	17.8	23.4	10.0	16.1	262	388	5.5	19.0
Farming township	243	47.3	444	572	127	425	19.0	25.6	15.0	65.1	–	–	–	–
Freeport city	218	46.8	399	495	162	190	14.2	21.1	14.0	19.8	153	258	14.4	26.4
Getty township	120	44.2	535	847	143	307	21.3	65.8	4.9	20.7	–	400	–	25.0
Greenwald city	83	50.6	393	660	170	205	11.2	29.0	9.0	14.4	–	350	–	20.0
Grove township	173	48.0	565	672	200	351	17.2	24.2	6.3	17.0	251	400	25.0	34.9
Holding township	386	44.6	518	629	143	203	14.6	24.3	9.7	16.3	294	456	8.7	62.1
Holdingford city	228	45.6	451	557	171	190	20.8	25.8	11.6	16.5	181	281	11.0	30.1
Kimball Prairie city	269	45.4	427	529	151	184	11.8	19.7	11.1	17.1	300	350	25.9	34.5
Krain township	255	42.0	424	515	143	224	9.0	25.3	9.3	23.2	–	200	–	20.0
Lake George township	114	43.9	–	–	–	–	–	–	–	–	176	683	21.7	66.3
Lake Henry city	38	47.4	331	488	108	142	4.8	15.2	5.2	14.8	–	–	–	–
Lake Henry township	94	50.0	–	–	111	333	–	–	2.6	17.4	–	600	–	30.0
Le Sauk township	692	47.5	678	731	204	237	15.2	18.2	9.7	13.2	350	550	11.3	25.0
Luxemburg township	209	47.4	549	644	154	220	21.5	26.7	7.1	16.9	284	389	6.7	19.3
Lynden township	592	47.6	633	681	182	216	17.8	21.6	9.5	14.8	227	331	25.2	33.5
Maine Prairie township	666	48.3	602	694	179	209	21.0	24.0	10.4	15.8	365	443	16.7	29.8
Meire Grove city	59	49.2	341	618	125	164	8.2	46.9	8.0	15.1	–	250	–	20.0
Melrose city	1 059	48.8	519	552	148	160	16.5	19.9	10.9	13.3	265	290	21.1	24.4
Melrose township	319	45.1	425	593	148	190	16.1	23.9	8.1	15.1	305	445	1.9	29.5
Millwood township	407	46.2	576	859	176	226	23.2	35.8	9.4	16.0	309	437	20.9	83.3
Munson township	743	46.7	540	625	182	211	20.9	24.1	11.1	16.3	281	472	9.8	21.9
New Munich city	129	45.7	415	485	167	191	11.2	21.2	11.7	19.6	161	222	22.8	28.9
North Fork township	105	43.8	268	1 079	213	383	22.6	77.7	3.0	17.0	–	150	–	20.0
Oak township	178	44.9	432	676	150	194	11.4	31.8	7.9	22.6	–	–	–	–
Paynesville city	927	28.7	475	554	160	179	12.1	16.3	12.1	16.6	238	323	20.5	28.4
Paynesville township	761	46.5	568	656	161	185	17.1	23.0	9.6	13.4	287	458	17.8	30.1
Pleasant Lake city	30	43.3	587	793	151	266	9.9	22.5	6.8	24.9	404	446	30.4	34.6
Raymond township	79	45.6	–	500	–	–	–	20.0	–	–	–	–	–	–
Richmond city	382	45.5	501	550	169	184	18.2	23.0	11.6	15.4	245	298	17.5	35.8
Rockville city	212	41.0	486	600	163	197	16.5	23.9	8.4	15.2	362	384	14.5	26.9
Rockville township	543	47.3	603	697	169	199	15.8	21.3	10.0	16.0	361	394	12.1	19.8
Roscoe city	50	48.0	407	515	104	138	6.8	19.2	8.2	17.7	200	250	.1	19.9
St. Anthony city	30	50.0	366	556	105	145	13.2	23.7	6.2	13.8	–	350	–	25.0
St. Augusta township	796	44.3	642	681	185	214	18.0	21.1	9.7	14.0	330	417	19.1	26.4

TIPSII [UPF] GPH527 CENSUS90 72583600 06/18/92 1:41 PM MACHINE: C DATA:CENSUS90S*PH5TIPSDA27. 06/16/92 17:23:34 TAPE: NONE FRAME: 663
TSF:CENSUS90*92. 06/18/92 10:41:18 UTF:CENSUS90*93. 06/18/92 10:41:18 META:CENSUS90S*PH5TABLES27. 06/18/92 11:26:48

Table 21. **Percent in Sample and Confidence Bounds for Housing Characteristics: 1990**—Con.

[For definitions of terms and meanings of symbols, see text]

State County County Subdivision Place	Housing units		Median selected monthly owner costs (dollars)				Median selected monthly owner costs as a percentage of household income in 1989				Median gross rent (dollars)		Median gross rent as a percentage of household income in 1989	
			With a mortgage		Not mortgaged		With a mortgage		Not mortgaged		90-percent confidence bounds		90-percent confidence bounds	
			90-percent confidence bounds		90-percent confidence bounds		90-percent confidence bounds		90-percent confidence bounds					
	100-percent count	Percent in sample	Lower	Upper	Lower	Upper	Lower	Upper	Lower	Upper	Lower	Upper	Lower	Upper
Stearns County—Con.														
St. Cloud city (pt.)	14 286	13.8	594	630	184	194	17.5	19.9	11.4	13.5	382	398	27.6	29.5
St. Cloud township	2 344	18.4	740	788	166	187	16.1	19.2	8.1	12.4	473	524	17.1	22.8
St. Joseph city	759	14.8	477	623	141	186	20.5	24.0	6.8	14.8	368	526	23.9	55.7
St. Joseph township	822	19.1	614	726	158	192	20.2	24.5	7.8	14.5	299	440	13.5	27.3
St. Martin city	102	47.1	417	552	151	189	9.9	19.6	11.9	19.7	45	296	23.1	29.8
St. Martin township	136	43.4	475	759	167	333	10.6	33.8	2.3	17.7	354	396	1.6	18.4
St. Rosa city	28	46.4	359	653	132	294	8.4	36.3	8.6	24.1	–	300	–	25.0
St. Stephen city	193	47.7	563	641	180	214	17.6	23.0	11.1	18.3	272	350	20.0	25.0
St. Wendel township	590	46.8	631	669	173	198	16.7	20.5	9.1	14.4	331	481	8.9	21.9
Sartell city (pt.)	1 184	24.0	723	780	171	240	16.9	20.9	8.2	15.0	415	432	20.2	26.1
Sauk Centre city	1 499	19.3	461	529	148	167	15.9	21.3	10.4	14.0	220	286	20.2	26.7
Sauk Centre township	372	48.7	529	627	155	199	18.5	24.6	9.9	15.9	551	599	.2	19.8
Spring Hill city	35	42.9	–	500	110	200	–	20.0	9.0	22.5	–	–	–	–
Spring Hill township	112	47.3	–	–	–	350	–	–	–	20.0	–	–	–	–
Waite Park city	2 201	11.5	510	608	144	192	13.5	21.4	10.5	20.7	432	458	23.6	27.3
Wakefield township	952	46.8	634	686	187	208	16.8	20.2	10.3	14.1	331	572	10.3	18.9
Zion township	129	41.9	513	737	166	369	12.6	72.7	4.2	21.9	–	550	–	100.0
Steele County	11 840	28.7	586	610	182	189	16.4	17.7	11.6	12.9	312	329	20.4	22.6
Aurora township	236	48.3	487	609	142	215	10.7	17.4	6.5	16.6	230	385	4.0	80.6
Berlin township	272	49.6	463	598	183	231	13.2	21.5	8.7	16.5	274	426	3.2	16.8
Blooming Prairie city (pt.)	785	48.0	471	522	157	168	15.7	19.5	11.6	14.4	265	309	23.9	30.1
Blooming Prairie township	195	48.2	328	715	216	280	12.7	23.8	8.4	45.4	284	564	7.6	21.4
Clinton Falls township	180	48.3	566	730	152	214	11.2	19.5	8.6	16.4	379	561	6.6	31.1
Deerfield township	189	48.7	616	751	165	223	13.6	22.0	6.8	15.5	410	485	2.4	17.6
Ellendale city	243	49.0	422	482	151	171	12.4	18.0	10.2	14.6	218	248	15.6	24.6
Havana township	223	47.1	652	741	168	222	20.8	30.4	6.7	14.3	285	352	7.0	17.3
Lemond township	191	49.2	522	645	169	256	13.4	25.3	4.7	15.3	198	402	3.2	16.8
Medford city	287	47.4	496	561	144	171	15.1	20.1	9.7	14.8	218	286	21.7	41.2
Medford township	209	48.8	532	641	148	182	12.4	21.1	7.9	15.7	289	621	11.7	24.6
Meriden township	254	48.8	419	565	131	174	12.0	18.8	7.5	13.8	276	344	8.3	17.9
Merton township	148	46.6	452	945	161	207	10.2	46.8	6.2	17.2	–	700	–	20.0
Owatonna city	7 578	17.8	595	635	187	197	15.9	18.0	11.2	13.4	313	339	20.2	23.3
Owatonna township	359	48.7	652	773	168	194	14.7	20.0	9.2	14.6	217	338	9.7	19.2
Somerset township	306	45.8	482	636	178	235	16.4	23.4	8.2	14.7	285	382	8.7	23.0
Summit township	185	49.7	497	737	207	231	9.4	21.6	6.5	13.5	289	386	7.8	49.1
Stevens County	4 108	37.8	458	486	169	178	14.6	17.0	12.0	13.7	274	298	23.8	26.9
Alberta city	57	50.9	272	478	119	141	9.8	47.0	6.3	13.7	174	276	7.0	20.9
Baker township	60	46.7	306	394	–	–	2.4	24.4	–	–	197	281	5.3	30.3
Chokio city	253	49.4	346	427	152	173	10.9	18.1	10.1	14.0	181	236	25.7	31.5
Darnen township	106	49.1	395	638	115	146	7.3	16.4	6.0	18.4	191	359	8.1	30.9
Donnelly city	109	49.5	294	472	158	176	9.6	20.8	8.5	14.0	254	296	1.7	18.3
Donnelly township	76	51.3	505	697	138	208	35.9	80.5	9.6	19.2	–	–	–	–
Eldorado township	50	50.0	–	400	–	–	–	20.0	–	–	357	393	4.4	23.3
Everglade township	52	51.9	359	541	127	179	11.7	61.8	4.7	15.3	–	–	–	–
Framnas township	119	45.4	454	577	113	287	7.2	20.9	2.6	17.4	178	322	3.2	16.8
Hancock city	333	45.9	304	376	137	154	13.9	22.3	10.3	13.7	232	295	19.5	30.9
Hodges township	89	46.1	–	700	178	244	–	20.0	6.1	17.2	176	337	2.0	18.0
Horton township	78	50.0	249	667	56	258	9.9	36.0	6.7	63.7	257	293	2.6	17.4
Moore township	80	50.0	402	599	129	261	6.8	26.6	5.3	14.7	–	150	–	20.0
Morris city	2 066	27.4	471	522	177	191	13.5	17.2	12.3	15.8	283	322	24.1	29.3
Morris township	167	49.7	504	719	181	227	13.7	22.2	8.7	14.5	191	413	30.8	64.3
Pepperton township	67	49.3	416	484	–	250	4.8	69.0	–	20.0	251	299	.4	19.6
Rendsville township	83	48.2	–	600	171	319	–	20.0	12.4	27.9	–	–	–	–
Scott township	71	47.9	413	487	111	178	7.6	22.4	3.0	17.0	204	246	1.4	18.6
Stevens township	46	45.7	–	400	–	200	–	20.0	–	20.0	–	300	–	20.0
Swan Lake township	106	48.1	422	501	–	150	11.1	25.9	–	20.0	–	500	–	100.0
Synnes township	40	45.0	209	491	–	–	1.8	94.1	–	–	–	–	–	–
Swift County	4 795	42.0	386	412	138	144	14.8	17.0	11.9	13.2	193	221	22.4	25.2
Appleton city	813	48.3	349	394	145	156	14.5	19.1	13.0	15.6	202	253	19.4	23.6
Appleton township	99	49.5	412	476	135	184	8.9	21.9	8.0	15.5	252	497	.6	96.0
Benson city	1 484	29.1	350	391	127	136	12.6	17.1	10.7	13.2	155	195	23.0	27.2
Benson township	133	48.1	432	563	152	193	12.7	24.7	7.8	16.4	388	475	12.2	34.9
Camp Lake township	134	47.8	413	545	122	146	10.6	71.3	8.9	16.9	161	278	4.5	22.8
Cashel township	70	45.7	325	483	113	187	5.0	24.2	2.7	17.3	–	100	–	–
Clontarf city	77	48.1	437	550	90	141	8.7	18.8	11.9	26.6	226	300	20.0	34.9
Clontarf township	43	46.5	–	500	163	241	–	20.0	2.1	17.9	–	–	–	–
Danvers city	45	44.4	294	532	134	194	6.3	16.4	6.3	16.4	–	–	–	–
De Graff city	67	50.7	253	370	134	168	5.3	14.7	9.1	16.5	134	277	3.9	16.1
Dublin township	60	48.3	431	854	–	300	4.6	27.7	–	100.0	300	350	35.6	99.4
Edison township	65	49.2	232	537	174	288	23.2	89.7	4.8	69.0	251	347	.4	19.6
Fairfield township	67	47.8	545	1 138	–	–	31.1	71.0	–	–	–	200	–	35.0
Hayes township	94	48.9	416	584	–	200	40.2	94.8	–	20.0	133	351	5.7	35.7
Hegbert township	62	51.6	–	–	–	150	–	–	–	20.0	–	–	–	–
Holloway city	63	50.8	269	408	122	144	6.0	14.0	6.9	14.1	173	233	28.4	70.6
Kerkhoven city	315	46.3	372	436	131	154	11.4	16.9	9.6	13.0	188	259	21.5	28.3
Kerkhoven township	129	45.7	441	633	–	100	8.1	21.6	–	20.0	–	150	–	20.0
Kildare township	71	42.3	–	500	–	200	–	30.0	–	20.0	–	250	–	35.0
Marysland township	62	50.0	333	667	–	–	4.4	78.5	–	–	–	–	–	–
Moyer township	54	51.9	206	887	–	250	1.3	91.7	–	20.0	–	–	–	–
Murdock city	132	46.2	405	487	157	187	11.7	37.6	8.9	14.5	226	299	16.3	27.4
Pillsbury township	105	48.6	498	1 005	146	417	7.8	36.3	6.4	16.9	258	342	20.4	24.6
Shible township	69	47.8	–	500	150	200	–	25.0	.1	19.9	251	350	.1	19.9
Six Mile Grove township	73	43.8	355	561	103	197	11.1	25.6	37.2	97.8	253	497	1.4	24.7
Swenoda township	82	41.5	202	598	–	–	.5	24.9	–	–	–	–	–	–
Tara township	55	50.9	734	966	202	248	21.7	77.9	.7	19.3	–	–	–	–
Torning township	180	48.9	322	392	150	200	15.0	23.6	10.0	19.0	141	323	21.6	64.9
West Bank township	92	50.0	99	1 377	126	225	4.9	68.0	13.5	25.0	–	300	–	20.0

TIPSII [UPF] GPH527 CENSUS90 72583600 06/18/92 1:41 PM MACHINE: C DATA:CENSUS90S*PH5TIPSDA27. 06/16/92 17:23:34 TAPE: NONE FRAME: 664
TSF:CENSUS90*92. 06/18/92 10:41:18 UTF:CENSUS90*93. 06/18/92 10:41:18 META:CENSUS90S*PH5TABLES27. 06/18/92 11:26:48

Table 21. **Percent in Sample and Confidence Bounds for Housing Characteristics: 1990**—Con.

[For definitions of terms and meanings of symbols, see text]

State County County Subdivision Place	Housing units		Median selected monthly owner costs (dollars)				Median selected monthly owner costs as a percentage of household income in 1989				Median gross rent (dollars)		Median gross rent as a percentage of household income in 1989	
			With a mortgage		Not mortgaged		With a mortgage		Not mortgaged		90-percent confidence bounds		90-percent confidence bounds	
			90-percent confidence bounds		90-percent confidence bounds		90-percent confidence bounds		90-percent confidence bounds					
	100-percent count	Percent in sample	Lower	Upper	Lower	Upper	Lower	Upper	Lower	Upper	Lower	Upper	Lower	Upper
Todd County	11 234	43.5	431	451	145	150	17.3	19.0	13.4	14.7	228	243	24.7	27.1
Bartlett township	148	48.6	–	600	126	237	–	20.0	15.4	66.7	201	249	35.8	99.2
Bertha city	241	46.9	299	373	122	141	10.6	16.8	10.8	16.0	125	170	18.4	23.8
Bertha township	148	47.3	358	463	114	153	13.3	29.2	7.6	30.3	–	200	–	100.0
Birchdale township	513	32.2	524	660	168	214	12.4	26.5	10.0	20.1	–	550	–	20.0
Browerville city	351	46.7	372	445	129	145	16.6	22.9	12.2	17.0	203	277	22.7	30.1
Bruce township	274	46.7	415	471	74	179	12.1	23.9	8.4	35.9	262	439	8.9	63.9
Burleene township	138	49.3	–	800	204	246	–	35.0	3.3	29.2	–	–	–	–
Burnhamville township	464	47.8	417	477	142	173	15.1	27.9	10.2	18.0	215	280	4.9	60.1
Burtrum city	81	49.4	339	444	111	156	20.2	66.3	7.0	19.0	207	282	24.3	34.1
Clarissa city	285	43.5	353	440	128	147	10.5	18.1	14.1	19.9	176	231	24.0	45.4
Eagle Bend city	263	47.9	345	424	131	161	10.8	17.4	13.8	20.0	146	249	23.6	32.4
Eagle Valley township	213	49.8	378	655	118	157	15.6	26.4	12.3	28.1	251	299	36.5	98.5
Fawn Lake township	217	42.4	390	729	137	182	22.7	66.2	7.3	16.5	271	468	4.3	31.8
Germania township	146	49.3	265	1 088	32	184	32.2	79.0	2.5	17.5	566	947	43.3	91.7
Gordon township	485	35.9	520	698	130	183	12.9	24.2	7.3	16.3	–	500	–	100.0
Grey Eagle city	172	45.3	332	381	124	148	14.1	24.6	14.3	22.7	130	218	17.9	27.1
Grey Eagle township	524	37.6	458	709	129	222	11.1	23.3	8.3	17.8	113	317	3.8	57.1
Hartford township	207	48.3	418	512	129	164	9.0	16.9	12.4	21.2	145	283	13.4	42.0
Hewitt city	123	49.6	251	398	114	136	16.9	29.2	9.9	17.0	238	341	28.8	74.6
Iona township	147	44.2	327	604	87	207	15.7	36.3	3.8	16.2	–	–	–	–
Kandota township	285	44.6	534	594	158	192	17.6	23.3	8.1	14.8	–	450	–	100.0
Leslie township	501	38.9	522	662	143	191	17.5	54.4	7.4	14.9	271	388	8.3	29.0
Little Elk township	153	51.0	351	574	151	193	5.1	22.4	7.4	16.9	–	–	–	–
Little Sauk township	317	47.3	412	518	155	185	12.6	26.3	7.0	14.9	197	368	4.4	71.6
Long Prairie city	1 259	38.3	412	462	144	159	14.8	18.6	12.3	15.5	189	221	23.7	27.4
Long Prairie township	294	48.3	489	589	161	189	13.8	21.1	10.6	16.4	274	327	21.3	53.0
Moran township	222	48.6	358	631	108	192	17.3	67.9	3.1	24.2	154	196	1.5	18.5
Osakis city (pt.)	33	36.4	231	475	121	224	3.5	26.9	4.7	19.0	–	–	–	–
Reynolds township	216	48.6	414	545	96	177	8.7	17.9	7.7	20.4	–	250	–	20.0
Round Prairie township	236	46.6	392	473	145	225	12.6	23.8	13.1	23.2	–	300	–	100.0
Staples city (pt.)	1 154	40.3	388	434	139	153	16.4	21.2	11.8	14.8	244	271	24.9	32.3
Staples township	312	48.1	381	463	122	151	14.4	22.2	9.9	16.6	270	321	25.1	46.5
Stowe Prairie township	179	45.8	226	509	51	218	7.3	41.0	4.0	16.0	230	355	21.8	41.0
Turtle Creek township	247	49.8	348	465	128	231	9.6	27.6	5.0	15.0	201	249	20.1	24.9
Villard township	196	47.4	459	582	119	149	11.7	29.7	7.0	14.9	220	420	8.1	80.3
Ward township	199	50.3	436	574	64	138	8.0	21.5	6.3	17.7	–	350	–	30.0
West Union city	25	40.0	–	300	120	164	–	20.0	9.7	43.5	–	–	–	–
West Union township	110	41.8	431	653	125	237	6.2	32.7	10.1	24.9	–	–	–	–
Wykeham township	156	48.7	328	403	160	235	6.6	36.0	4.1	80.1	160	235	2.5	17.5
Traverse County	2 220	49.2	359	396	156	165	13.8	17.0	11.5	13.1	226	248	18.4	22.4
Arthur township	43	48.8	–	200	123	288	–	20.0	9.4	28.8	–	150	–	30.0
Browns Valley city	363	49.3	252	339	137	150	11.4	19.8	11.0	14.4	191	242	23.1	29.7
Clifton township	46	47.8	300	400	–	–	35.3	99.7	–	–	–	–	–	–
Croke township	41	46.3	–	–	–	801	–	–	–	20.0	209	337	2.6	66.1
Dollymount township	37	43.2	–	–	175	599	–	–	2.9	17.1	–	300	–	100.0
Dumont city	62	51.6	327	373	139	176	5.4	14.6	8.5	14.9	186	382	4.8	76.6
Folsom township	109	46.8	55	346	113	183	2.7	32.3	9.5	63.8	93	243	6.2	39.3
Lake Valley township	117	50.4	435	551	154	248	9.4	18.4	7.1	19.6	122	466	6.7	22.8
Leonardsville township	57	49.1	–	–	156	194	–	–	4.2	23.4	–	300	–	20.0
Monson township	79	49.4	317	483	108	192	3.3	29.2	1.7	18.3	–	250	–	30.0
Parnell township	41	48.8	–	–	–	–	–	–	–	–	–	–	–	–
Redpath township	34	50.0	218	482	–	–	1.8	18.2	–	–	201	249	.5	19.5
Tara township	54	48.1	–	400	132	252	–	100.0	5.5	37.0	–	350	–	20.0
Taylor township	61	47.5	314	586	161	278	2.7	34.3	2.9	17.1	–	200	–	20.0
Tintah city	46	50.0	203	297	131	173	.5	19.5	8.4	16.4	159	291	1.8	18.2
Tintah township	28	53.6	–	200	109	196	–	20.0	1.2	18.8	–	–	–	–
Walls township	37	48.6	–	400	129	221	–	20.0	4.7	15.3	–	450	–	100.0
Wheaton city	827	49.3	387	439	159	170	14.4	19.0	11.1	13.2	232	268	15.4	20.7
Windsor township	138	50.7	–	300	159	241	–	20.0	1.9	18.1	–	–	–	–
Wabasha County	8 205	38.5	538	564	171	177	16.2	17.7	12.6	13.9	291	310	22.4	24.3
Bellechester city (pt.)	–	–	–	–	–	–	–	–	–	–	–	–	–	–
Chester township	179	47.5	500	767	160	195	15.0	25.0	6.6	16.1	223	394	23.5	63.4
Elgin city	293	28.0	479	578	152	176	10.4	17.4	10.6	19.4	310	347	16.8	28.6
Elgin township	247	48.6	691	791	174	227	12.0	17.2	10.6	28.6	370	475	9.8	36.2
Gillford township	164	48.8	471	652	–	200	9.5	18.5	–	20.0	232	318	12.7	72.5
Glasgow township	105	47.6	439	561	61	138	10.7	24.4	3.5	16.5	350	400	–	20.0
Greenfield township	654	49.5	556	637	173	191	16.6	22.8	10.0	13.4	281	329	14.9	31.3
Hammond city	82	47.6	489	688	115	163	9.2	19.6	8.8	20.7	238	374	16.4	61.3
Highland township	138	48.6	416	592	162	430	4.6	15.4	3.1	16.9	–	350	–	20.0
Hyde Park township	103	48.5	627	920	113	225	5.3	26.0	7.7	18.4	212	327	9.3	23.8
Kellogg city	171	50.3	438	545	150	170	12.7	20.3	12.4	20.7	306	344	12.8	29.7
Lake township	185	49.7	551	782	132	207	10.0	20.6	6.3	13.7	312	376	4.9	22.6
Lake City city (pt.)	1 797	18.4	465	532	163	179	15.4	20.4	10.9	14.9	247	307	17.2	23.1
Mazeppa city	288	47.2	512	616	167	192	12.3	18.2	10.6	15.7	251	350	11.7	21.6
Mazeppa township	226	48.2	598	753	153	178	11.3	18.4	8.8	18.7	449	651	5.6	36.8
Millville city	73	46.6	417	505	126	181	9.6	20.4	6.9	15.1	187	348	6.3	52.0
Minneiska city (pt.)	32	53.1	445	657	123	205	8.3	20.7	6.0	30.5	–	450	–	20.0
Minneiska township	134	48.5	425	535	111	154	21.5	40.3	7.7	30.4	–	–	–	–
Mount Pleasant township	140	50.0	385	748	125	225	14.6	28.6	3.3	16.7	406	582	21.8	92.3
Oakwood township	142	48.6	403	598	184	243	.2	19.8	7.7	56.2	322	396	13.1	68.1
Pepin township	210	48.6	349	505	155	195	10.5	21.1	9.1	15.3	240	430	9.3	84.9
Plainview city	1 030	27.0	548	639	166	186	15.0	19.8	10.2	14.5	285	336	23.4	32.0
Plainview township	186	47.8	503	723	131	330	15.4	24.9	3.5	16.5	283	484	10.6	56.9
Wabasha city	1 024	48.0	497	565	173	187	13.8	16.9	13.1	15.9	234	277	24.5	27.7
Watopa township	91	49.5	719	1 102	108	292	11.9	29.1	3.4	89.1	79	294	25.3	29.7
West Albany township	131	47.3	331	869	132	212	7.5	28.4	22.1	27.9	–	–	–	–
Zumbro township	289	47.4	629	767	179	331	17.7	22.4	7.0	17.2	367	429	8.6	28.3
Zumbro Falls city	91	48.4	465	631	180	228	11.7	21.0	10.0	22.5	261	377	27.3	85.1

TIPSII [UPF] GPH527 CENSUS90 72583600 06/18/92 1:41 PM MACHINE: C DATA:CENSUS90S*PH5TIPSDA27. 06/16/92 17:23:34 TAPE: NONE FRAME: 665
TSF:CENSUS90*92. 06/18/92 10:41:18 UTF:CENSUS90*93. 06/18/92 10:41:18 META:CENSUS90S*PH5TABLES27. 06/18/92 11:26:48

Table 21. **Percent in Sample and Confidence Bounds for Housing Characteristics: 1990**—Con.

[For definitions of terms and meanings of symbols, see text]

State County County Subdivision Place	Housing units		Median selected monthly owner costs (dollars)				Median selected monthly owner costs as a percentage of household income in 1989				Median gross rent (dollars)		Median gross rent as a percentage of household income in 1989	
			With a mortgage		Not mortgaged		With a mortgage		Not mortgaged		90-percent confidence bounds		90-percent confidence bounds	
			90-percent confidence bounds		90-percent confidence bounds		90-percent confidence bounds		90-percent confidence bounds					
	100-percent count	Percent in sample	Lower	Upper	Lower	Upper	Lower	Upper	Lower	Upper	Lower	Upper	Lower	Upper
Wadena County	5 801	37.6	418	447	134	141	17.3	19.9	12.7	14.3	226	245	26.3	28.3
Aldrich city	39	48.7	242	537	124	180	5.1	26.8	9.7	27.9	–	300	–	20.0
Aldrich township	171	47.4	248	431	126	198	13.5	23.9	8.3	24.3	225	450	15.0	61.0
Blueberry township	338	48.8	441	583	126	162	14.1	34.9	9.5	15.1	184	257	9.0	56.0
Bullard township	92	48.9	–	400	–	150	–	25.0	–	20.0	–	500	–	20.0
Huntersville township	63	50.8	–	700	117	277	–	20.0	9.1	55.9	–	500	–	35.0
Leaf River township	190	44.7	367	567	154	219	8.7	52.9	7.9	19.3	215	362	5.9	30.6
Lyons township	99	44.4	–	–	127	237	–	–	3.0	17.0	–	–	–	–
Meadow township	108	46.3	123	339	39	171	12.3	26.9	4.6	62.4	52	387	3.5	28.7
Menahga city	506	46.4	381	468	120	134	22.2	26.2	14.8	19.0	220	258	24.3	30.5
Nimrod city	43	48.8	252	456	122	175	12.3	71.4	9.1	27.4	2	99	.3	19.7
North Germany township	124	47.6	400	800	46	268	–	25.0	5.0	17.2	–	400	–	100.0
Orton township	100	48.0	314	586	97	218	2.9	90.6	28.1	79.9	–	250	–	20.0
Red Eye township	146	44.5	–	300	–	300	–	25.0	–	20.0	–	400	–	30.0
Rockwood township	142	45.8	323	430	37	142	8.0	25.5	3.7	16.3	–	350	–	100.0
Sebeka city	327	42.8	300	437	122	136	12.1	21.7	13.5	19.0	180	252	20.2	33.1
Shell River township	177	50.3	–	600	175	275	–	20.0	10.0	67.6	152	246	.6	19.4
Staples city (pt.)	93	43.0	475	619	159	282	14.3	23.6	9.1	28.2	162	235	21.0	29.1
Thomastown township	346	47.4	537	627	158	207	11.4	18.1	9.1	16.2	278	344	41.2	67.8
Verndale city	262	43.5	383	466	120	137	13.7	30.2	11.6	17.0	227	272	27.8	51.9
Wadena city (pt.)	1 918	20.1	387	451	131	145	15.5	20.7	10.3	13.6	210	248	25.3	28.6
Wadena township	331	45.3	419	485	159	180	11.3	17.2	8.3	13.8	363	445	12.5	29.5
Wing River township	186	46.8	410	470	102	148	9.9	30.1	11.7	26.7	156	294	39.0	96.0
Waseca County	7 011	35.6	528	551	165	174	17.3	18.9	11.8	13.3	303	318	22.9	25.1
Alton township	178	48.9	506	627	125	224	16.6	25.4	5.7	14.3	182	418	8.5	58.6
Blooming Grove township	194	45.4	561	696	183	237	11.2	19.2	6.2	16.9	325	385	27.5	72.9
Byron township	104	46.2	478	589	75	181	15.6	27.9	5.0	26.3	–	350	–	100.0
Elysian city (pt.)	1	–	–	–	–	–	–	–	–	–	–	–	–	–
Freedom township	153	48.4	403	497	178	223	16.5	24.8	7.7	18.0	321	384	3.6	16.4
Iosco township	219	46.1	562	644	170	220	20.1	24.3	7.1	16.4	261	393	3.8	19.5
Janesville city	771	50.1	466	503	150	165	15.3	18.5	11.8	14.8	260	313	28.3	33.8
Janesville township	199	48.2	475	568	164	225	10.9	17.9	8.8	18.7	353	438	20.6	33.4
New Richland city	475	49.5	411	450	151	167	13.8	17.7	10.8	14.1	252	308	22.5	28.0
New Richland township	192	48.4	454	558	164	215	10.5	20.2	9.1	17.9	405	477	15.4	49.8
Otisco township	226	47.8	526	644	167	228	21.2	25.9	6.0	18.0	327	448	20.2	29.8
St. Mary township	159	48.4	501	658	167	252	18.1	22.6	8.3	18.9	334	523	8.9	65.1
Vivian township	120	49.2	182	388	–	250	10.9	55.7	–	20.0	208	342	40.3	94.7
Waldorf city	105	46.7	351	460	125	151	9.6	18.5	9.9	17.4	76	412	15.1	75.4
Waseca city	3 356	21.5	533	577	163	179	16.4	19.6	11.0	13.8	293	321	21.3	24.9
Wilton township	144	51.4	519	653	153	247	11.0	20.8	9.5	22.0	–	–	–	–
Woodville township	415	47.7	713	803	181	227	17.6	21.4	9.3	14.2	311	386	17.7	23.0
Washington County	51 648	18.3	855	870	223	232	21.3	21.7	11.6	12.7	481	497	25.5	26.9
Afton city	918	18.7	934	1 092	204	255	16.1	21.8	7.2	13.9	376	856	6.3	22.4
Bayport city	778	15.6	701	794	191	261	15.2	22.9	10.1	16.7	456	573	17.3	46.3
Baytown township	308	45.5	929	1 034	240	278	17.4	22.4	8.9	15.7	256	619	16.3	26.2
Birchwood Village city	376	16.2	1 069	1 501	195	548	15.6	24.5	3.0	18.6	368	533	9.0	81.4
Cottage Grove city	7 105	12.6	813	847	208	235	20.7	22.1	9.1	13.4	582	644	24.6	32.7
Dellwood city	322	48.1	1 605	1 799	488	611	17.1	21.7	8.6	14.2	269	621	31.9	62.6
Denmark township	393	47.6	903	997	251	311	17.1	21.8	7.8	13.9	409	519	11.5	30.7
Forest Lake city	2 471	11.6	708	790	214	241	20.9	25.3	10.6	18.8	403	461	26.8	31.4
Forest Lake township	2 282	11.5	833	896	229	286	21.5	25.5	9.3	17.0	367	766	10.2	26.2
Grant township	1 195	16.9	1 011	1 184	276	337	18.2	23.8	8.3	17.1	–	700	–	100.0
Grey Cloud Island township	166	39.2	690	878	193	296	20.0	24.7	9.1	16.8	365	718	8.7	63.8
Hastings city (pt.)	2	–	–	–	–	–	–	–	–	–	–	–	–	–
Hugo city	1 440	15.5	791	890	192	280	18.1	22.2	6.9	15.3	362	478	10.3	27.5
Lake Elmo city	2 016	16.1	922	1 102	228	284	17.9	22.4	9.0	13.7	404	646	21.8	29.3
Lakeland city	654	46.6	755	802	179	210	17.8	20.6	9.2	12.9	472	573	13.9	24.4
Lakeland Shores city	110	46.4	900	1 088	301	531	17.5	22.9	10.1	21.2	776	974	5.2	88.7
Lake St. Croix Beach city	442	43.0	626	676	161	191	16.0	20.1	8.3	13.5	412	517	23.7	34.7
Landfall city	314	48.7	–	1 250	–	–	–	20.0	–	–	195	441	18.0	56.1
Mahtomedi city	1 929	20.1	915	976	213	272	21.4	23.4	11.6	17.5	557	653	12.0	22.3
Marine on St. Croix city	264	45.5	915	1 127	241	287	20.5	23.8	10.8	16.2	425	787	21.1	31.0
May township	956	43.8	929	1 016	286	358	21.7	24.4	10.1	15.9	281	1 477	10.5	59.1
Newport city	1 384	15.8	704	840	193	251	21.1	24.3	10.3	16.9	424	476	26.6	35.0
New Scandia township	1 197	18.7	766	836	202	280	19.2	22.3	8.1	16.8	366	883	5.6	63.5
Oakdale city	6 936	13.2	803	844	204	237	21.4	22.7	10.1	14.5	418	462	22.2	25.5
Oak Park Heights city	1 398	29.6	750	824	180	209	18.4	22.4	9.6	15.9	464	501	24.2	27.4
Pine Springs city	137	46.0	1 064	1 277	241	279	21.5	25.8	7.6	12.4	–	550	–	30.0
St. Marys Point city	135	43.0	602	849	145	270	12.9	20.8	10.6	21.7	451	499	.5	19.5
St. Paul Park city	1 793	15.4	614	699	171	197	16.9	21.0	9.6	15.1	408	439	23.3	33.5
Stillwater city	5 105	18.9	805	876	204	223	19.6	21.2	10.4	13.1	440	474	27.7	32.5
Stillwater township	651	46.1	983	1 110	224	287	21.1	23.0	8.6	13.7	473	564	18.4	31.4
West Lakeland township	529	41.4	1 030	1 116	241	278	20.9	23.2	8.1	13.3	–	550	–	100.0
White Bear Lake city (pt.)	170	15.9	738	885	–	400	9.1	18.1	–	20.0	187	267	26.5	33.4
Willernie city	231	9.5	504	850	155	242	10.0	27.9	1.2	18.8	–	450	–	100.0
Woodbury city	7 541	14.0	968	1 028	222	272	21.5	22.8	9.3	14.2	629	710	22.4	25.7
Watonwan County	4 886	37.4	421	449	144	152	15.1	17.1	11.0	12.5	242	262	20.3	22.7
Adrian township	93	47.3	–	200	113	161	–	20.0	7.7	23.1	157	343	2.6	24.3
Antrim township	129	46.5	236	382	129	238	5.4	14.6	3.3	16.7	106	294	1.2	18.8
Butterfield city	210	49.0	332	420	139	164	12.2	22.8	10.7	15.3	239	285	13.7	25.5
Butterfield township	139	49.6	456	602	137	178	6.9	15.4	6.9	15.4	187	354	18.3	33.1
Darfur city	66	48.5	316	461	122	143	7.7	24.2	9.2	16.7	265	445	1.5	18.5
Fieldon township	101	48.5	361	595	131	319	14.1	27.8	3.6	16.4	210	282	10.9	24.0
La Salle city	46	50.0	323	377	125	160	9.4	23.2	8.0	15.8	–	400	–	30.0
Lewisville city	128	49.2	274	407	114	136	12.0	22.0	9.6	15.6	169	231	8.6	21.1
Long Lake township	199	49.2	551	744	144	207	16.7	23.7	9.9	18.3	158	342	3.3	24.2
Madelia city	923	48.9	428	472	147	161	14.0	17.3	10.7	13.1	228	255	22.7	26.2

TIPSII [UPF] GPH527 CENSUS90 72583600 06/18/92 1:41 PM MACHINE: C DATA:CENSUS90S*PH5TIPSDA27. 06/16/92 17:23:34 TAPE: NONE FRAME: 666
TSF:CENSUS90*92. 06/18/92 10:41:18 UTF:CENSUS90*93. 06/18/92 10:41:18 META:CENSUS90S*PH5TABLES27. 06/18/92 11:26:48

Table 21. **Percent in Sample and Confidence Bounds for Housing Characteristics: 1990**—Con.

[For definitions of terms and meanings of symbols, see text]

State County County Subdivision Place	Housing units		Median selected monthly owner costs (dollars)				Median selected monthly owner costs as a percentage of household income in 1989				Median gross rent (dollars)		Median gross rent as a percentage of household income in 1989	
			With a mortgage		Not mortgaged		With a mortgage		Not mortgaged		90-percent confidence bounds		90-percent confidence bounds	
			90-percent confidence bounds		90-percent confidence bounds		90-percent confidence bounds		90-percent confidence bounds					
	100-percent count	Percent in sample	Lower	Upper	Lower	Upper	Lower	Upper	Lower	Upper	Lower	Upper	Lower	Upper
Watonwan County—Con.														
Madelia township	134	50.0	500	580	144	177	10.0	25.1	6.9	15.6	263	381	10.1	26.2
Nelson township	121	51.2	440	648	120	193	14.4	23.7	6.8	16.0	214	828	9.2	55.2
Odin city	50	52.0	306	472	128	161	6.1	19.6	8.2	15.2	173	377	9.4	32.7
Odin township	104	48.1	417	548	30	221	15.2	67.1	2.4	17.6	–	300	–	20.0
Ormsby city (pt.)	42	50.0	215	331	120	147	6.2	18.3	6.4	13.6	258	292	4.9	32.5
Riverdale township	138	47.8	396	480	138	200	10.5	22.8	5.0	15.0	254	296	39.6	95.4
Rosendale township	131	51.1	459	659	168	210	17.8	23.5	6.9	15.8	303	395	1.1	93.0
St. James city	1 881	18.7	389	457	138	157	13.6	18.1	9.7	13.2	230	274	17.8	23.5
St. James township	129	48.1	404	571	121	190	12.4	26.5	6.8	19.2	257	343	2.9	34.3
South Branch township	122	50.8	138	496	120	180	5.9	19.8	5.1	14.9	243	421	4.3	15.7
Wilkin County	3 140	38.5	461	495	147	159	15.7	18.5	11.3	13.2	252	268	24.2	28.3
Akron township	55	47.3	–	600	–	–	–	25.0	–	–	–	200	–	100.0
Andrea township	28	50.0	433	578	154	196	6.6	23.9	1.8	18.2	–	300	–	25.0
Atherton township	60	46.7	529	761	206	753	5.9	74.6	1.2	18.8	–	–	–	–
Bradford township	42	47.6	844	1 139	–	250	44.6	90.4	–	100.0	–	200	–	20.0
Brandrup township	65	49.2	461	671	–	200	10.1	24.9	–	30.0	–	–	–	–
Breckenridge city	1 619	30.5	451	502	136	150	14.1	18.0	10.2	13.0	242	269	25.3	30.0
Breckenridge township	68	45.6	565	760	–	150	6.6	15.8	–	20.0	258	438	20.5	24.5
Campbell city	109	43.1	347	458	129	178	14.1	24.4	9.5	17.0	301	361	15.5	24.9
Campbell township	52	46.2	–	400	173	410	–	30.0	4.9	15.1	–	300	–	20.0
Champion township	34	47.1	–	–	–	200	–	–	–	20.0	–	–	–	–
Connelly township	47	46.8	499	586	106	394	11.9	24.0	1.2	18.8	–	450	–	20.0
Deerhorn township	48	45.8	405	495	163	237	2.1	93.1	2.7	17.3	–	–	–	–
Doran city	32	46.9	276	462	132	207	3.8	16.2	4.7	15.3	257	293	2.9	17.1
Foxhome city	71	43.7	233	407	141	184	7.7	20.4	7.8	18.1	–	–	–	–
Foxhome township	58	50.0	401	832	98	326	6.8	56.0	9.8	36.3	–	450	–	100.0
Kent city	50	46.0	291	809	150	207	5.2	40.6	9.3	22.5	214	286	2.7	17.3
McCauleyville township	13	53.8	–	800	–	150	–	20.0	–	20.0	–	–	–	–
Manston township	31	51.6	–	–	–	300	–	–	–	20.0	–	200	–	20.0
Meadows township	25	40.0	–	–	–	–	–	–	–	–	–	–	–	–
Mitchell township	40	50.0	508	1 241	–	150	25.4	97.5	–	20.0	–	200	–	20.0
Nashua city	36	41.7	301	399	44	142	.5	29.9	8.8	33.4	–	450	–	20.0
Nilsen township	23	52.2	–	–	38	238	–	–	3.0	17.0	–	–	–	–
Nordick township	51	45.1	–	500	139	261	–	20.0	3.9	74.7	–	350	–	20.0
Prairie View township	81	53.1	455	570	116	176	10.9	27.3	9.8	30.2	–	300	–	20.0
Roberts township	50	50.0	618	1 911	125	325	20.9	88.5	3.3	16.7	209	291	–	20.0
Rothsay city (pt.)	120	47.5	362	484	153	178	17.4	25.1	12.5	20.4	205	291	26.7	42.1
Sunnyside township	64	46.9	617	1 041	131	279	13.4	63.8	7.6	17.8	–	–	–	–
Tanberg township	35	45.7	212	450	–	200	3.3	28.8	–	20.0	–	–	–	–
Tenney city	9	22.2	–	–	–	150	–	–	–	20.0	–	–	–	–
Wolverton city	72	45.8	321	493	131	172	20.5	33.0	7.0	14.8	–	350	–	20.0
Wolverton township	52	50.0	318	1 206	173	253	3.5	88.5	7.8	18.8	–	–	–	–
Winona County	17 630	29.8	550	570	168	174	17.0	18.3	11.9	13.0	317	329	25.3	26.9
Altura city	136	47.1	473	558	161	195	17.9	22.7	9.0	15.3	164	436	2.9	17.1
Dakota city	150	49.3	489	552	141	174	12.3	18.4	9.4	15.7	214	398	21.1	29.7
Dresbach township	119	47.1	454	560	145	206	9.6	15.4	7.2	14.4	–	–	–	–
Elba city	80	46.3	317	453	148	181	10.8	23.9	7.6	16.8	355	395	3.4	28.7
Elba township	87	50.6	507	593	–	150	6.1	18.9	–	20.0	–	450	–	100.0
Fremont township	131	48.9	434	510	135	226	6.8	25.5	5.3	14.7	247	377	3.8	20.3
Goodview city	1 097	20.0	511	607	170	208	14.4	19.9	9.6	14.9	397	457	15.2	26.2
Hart township	112	47.3	–	1 250	78	174	–	30.0	3.9	16.1	214	341	2.2	17.8
Hillsdale township	346	49.4	659	910	166	223	16.8	22.6	6.6	14.4	368	409	23.4	40.1
Homer township	464	47.6	586	679	164	210	14.7	19.3	7.6	12.4	232	460	13.1	23.5
Lewiston city	479	48.2	542	621	153	172	17.0	21.4	12.6	16.8	249	286	19.3	27.7
Minneiska city (pt.)	24	50.0	601	732	266	334	20.1	29.9	4.9	22.5	–	–	–	–
Minnesota City city	98	46.9	415	501	130	216	11.0	19.3	7.6	17.4	193	306	31.1	62.6
Mount Vernon township	105	47.6	378	722	162	188	5.2	31.1	5.9	18.6	107	293	2.7	34.3
New Hartford township	278	47.1	456	568	179	246	15.7	22.5	5.9	14.1	288	437	7.5	19.1
Norton township	185	48.1	525	620	145	190	10.0	18.3	7.9	15.6	329	521	9.2	29.3
Pleasant Hill township	188	47.9	541	658	174	218	20.3	24.7	6.7	19.9	378	440	24.0	59.7
Richmond township	290	49.7	590	651	182	211	13.8	18.9	8.7	14.4	312	376	4.9	68.4
Rollingstone city	234	48.7	518	585	186	213	14.9	20.8	9.4	14.7	191	313	15.6	24.1
Rollingstone township	426	50.0	565	633	169	193	16.5	21.2	9.7	13.7	298	358	9.1	20.1
St. Charles city	1 037	47.0	554	602	146	162	15.0	18.4	10.8	13.4	299	318	18.7	21.8
St. Charles township	163	49.7	513	654	156	244	19.5	24.6	4.8	15.2	–	150	–	20.0
Saratoga township	167	48.5	501	647	77	167	15.3	24.9	7.1	17.5	353	397	20.3	24.7
Stockton city	179	46.4	482	569	161	192	14.8	22.8	8.8	16.6	246	391	9.2	25.8
Utica city	87	47.1	449	591	135	184	19.0	24.8	11.5	23.7	220	347	20.3	74.1
Utica township	200	49.0	549	672	108	244	23.5	59.5	5.3	14.7	188	359	7.1	17.9
Warren township	208	47.6	543	639	169	546	22.2	25.1	24.6	82.3	278	512	9.1	50.8
Whitewater township	74	48.6	–	800	32	184	–	25.0	26.6	79.8	258	342	3.1	24.2
Wilson township	407	47.9	652	745	205	248	13.5	18.4	9.1	13.7	345	455	6.3	17.0
Winona city	9 682	17.8	520	560	163	173	16.2	18.5	11.7	13.5	311	329	26.6	29.0
Winona township	275	49.1	698	797	158	198	16.3	20.9	8.9	13.5	341	673	6.5	22.3
Wiscoy township	122	50.0	422	716	116	201	20.5	23.8	3.3	16.7	19	241	1.8	18.2
Wright County	26 353	34.2	699	711	183	189	20.8	21.3	12.0	13.1	373	388	25.2	26.5
Albertville city	418	45.0	723	766	168	195	22.2	23.8	8.0	16.0	472	511	20.2	23.8
Albion township	442	48.6	631	684	175	201	21.1	26.6	8.9	14.6	271	418	5.1	28.7
Annandale city	862	45.6	574	623	171	189	19.8	22.4	12.0	16.5	333	372	24.7	33.0
Buffalo city	2 608	21.3	670	719	162	188	19.8	21.8	10.5	15.0	378	427	25.0	28.4
Buffalo township	789	48.5	661	704	179	220	19.6	22.0	8.2	12.8	456	520	10.8	20.2
Chatham township	287	46.3	664	742	189	263	17.5	22.0	9.2	17.5	333	422	20.8	29.7
Clearwater city	237	43.5	541	588	164	189	20.9	27.4	10.3	27.8	329	390	24.9	27.9
Clearwater township	500	47.2	609	672	159	204	16.7	21.6	9.0	15.4	429	487	9.6	28.3
Cokato city	876	48.9	531	587	156	169	18.0	21.2	10.3	13.0	256	298	22.9	25.4
Cokato township	349	48.4	553	639	145	175	20.2	23.9	8.9	15.9	360	453	10.5	23.7

TIPSII [UPF] GPH527 CENSUS90 72583600 06/18/92 1:41 PM MACHINE: C DATA:CENSUS90S*PH5TIPSDA27. 06/16/92 17:23:34 TAPE: NONE FRAME: 667
TSF:CENSUS90*92. 06/18/92 10:41:18 UTF:CENSUS90*93. 06/18/92 10:41:18 META:CENSUS90S*PH5TABLES27. 06/18/92 11:26:48

Table 21. **Percent in Sample and Confidence Bounds for Housing Characteristics: 1990**—Con.

[For definitions of terms and meanings of symbols, see text]

State County County Subdivision Place	Housing units		Median selected monthly owner costs (dollars)				Median selected monthly owner costs as a percentage of household income in 1989				Median gross rent (dollars)		Median gross rent as a percentage of household income in 1989	
			With a mortgage		Not mortgaged		With a mortgage		Not mortgaged		90-percent confidence bounds		90-percent confidence bounds	
			90-percent confidence bounds		90-percent confidence bounds		90-percent confidence bounds		90-percent confidence bounds					
	100-percent count	Percent in sample	Lower	Upper	Lower	Upper	Lower	Upper	Lower	Upper	Lower	Upper	Lower	Upper
Wright County—Con.														
Corinna township	1 548	47.2	669	730	189	209	20.8	23.0	10.8	13.9	488	543	15.4	23.3
Dayton city (pt.)	17	5.9	–	800	–	–	–	20.0	–	–	–	–	–	–
Delano city	1 000	16.5	630	753	172	216	16.4	22.1	8.0	14.0	334	391	24.2	31.8
Frankfort township	888	45.5	791	849	220	255	20.6	22.0	9.8	14.3	229	435	9.1	17.6
Franklin township	862	15.9	648	858	173	244	20.2	24.2	5.8	16.2	–	550	–	20.0
French Lake township	533	47.1	732	862	175	211	22.6	30.1	10.7	17.3	324	436	16.4	54.4
Hanover city (pt.)	184	46.7	757	847	191	248	18.7	23.9	11.0	24.1	338	389	18.2	29.5
Howard Lake city	532	48.7	513	564	149	169	13.8	18.0	11.6	15.4	303	328	20.3	25.3
Maple Lake city	526	48.5	598	650	174	191	21.2	24.0	10.7	14.7	266	300	24.1	26.8
Maple Lake township	801	48.3	652	729	173	192	17.7	21.6	9.6	13.6	383	550	11.1	35.1
Marysville township	606	47.9	614	670	175	206	16.0	20.7	8.8	15.3	375	524	14.6	46.7
Middleville township	392	47.4	661	739	208	239	20.8	23.4	9.0	15.2	326	391	20.2	50.2
Monticello city	1 908	11.7	697	781	165	221	20.0	24.1	8.8	16.8	368	435	23.3	29.9
Monticello township	1 248	13.5	709	765	147	252	16.1	21.8	6.7	22.8	508	682	13.6	78.8
Montrose city	400	48.3	592	703	163	199	21.8	25.2	9.7	15.6	384	430	22.0	30.8
Otsego township	1 627	16.5	724	773	167	277	20.4	22.7	6.3	17.7	394	579	14.6	47.8
Rockford city (pt.)	845	15.7	649	806	161	268	17.6	24.3	6.6	19.9	330	390	23.5	29.2
Rockford township	1 056	16.3	717	813	225	275	16.5	21.7	11.4	29.1	295	644	5.9	71.0
St. Michael city	830	47.7	686	719	170	187	20.3	21.7	11.3	16.2	392	506	22.6	25.8
Silver Creek township	761	48.6	670	746	180	211	18.1	21.3	8.5	12.7	321	459	23.1	29.4
South Haven city	75	49.3	363	458	125	148	15.0	24.6	9.1	17.5	324	576	45.4	89.6
Southside township	1 060	45.4	650	753	163	184	17.9	22.0	10.5	14.7	420	590	21.8	32.8
Stockholm township	276	48.6	534	683	151	183	14.2	22.3	8.6	16.0	379	434	18.5	30.6
Victor township	372	48.1	707	751	186	254	17.6	22.8	9.6	17.6	390	554	11.5	33.4
Waverly city	295	46.8	544	606	160	219	18.1	24.4	8.7	14.2	220	295	30.5	63.2
Woodland township	343	46.9	674	813	193	235	19.0	24.4	9.4	18.6	215	344	7.4	33.5
Yellow Medicine County	4 983	42.0	430	455	151	158	15.6	17.7	12.4	13.8	232	252	22.5	25.6
Burton township	73	45.2	–	–	–	150	–	–	–	20.0	–	250	–	20.0
Canby city	886	48.9	386	441	152	164	14.3	18.5	13.9	16.6	217	240	24.2	28.2
Clarkfield city	444	48.0	381	454	154	171	12.5	17.5	11.0	14.4	187	235	26.4	31.8
Echo city	145	48.3	405	513	124	146	9.0	17.6	8.8	14.0	212	267	13.2	29.1
Echo township	84	48.8	4	197	–	–	.3	19.7	–	–	–	250	–	20.0
Florida township	70	45.7	273	391	37	270	5.9	27.6	6.0	32.0	–	–	–	–
Fortier township	54	50.0	–	–	–	150	–	–	–	20.0	161	283	26.7	85.7
Friendship township	85	51.8	343	1 011	118	188	14.3	73.4	2.9	17.1	286	341	3.6	52.9
Granite Falls city (pt.)	1 046	18.5	449	502	139	166	13.4	19.6	9.7	14.5	230	297	17.8	27.7
Hammer township	102	47.1	168	366	163	203	8.4	21.6	5.4	30.3	115	230	6.0	74.2
Hanley Falls city	123	50.4	340	534	156	189	19.0	25.7	11.7	19.3	185	269	17.7	30.4
Hazel Run city	33	48.5	315	385	129	190	9.2	27.7	7.7	17.6	151	199	.2	19.8
Hazel Run township	81	48.1	435	639	–	200	6.1	17.9	–	20.0	–	350	–	20.0
Lisbon township	92	45.7	21	590	203	247	2.1	93.3	1.0	19.0	–	300	–	20.0
Minnesota Falls township	142	47.2	400	556	130	175	16.3	23.9	7.8	15.9	170	370	8.0	80.5
Norman township	116	48.3	334	516	125	199	7.6	22.2	5.5	16.3	123	527	4.6	70.3
Normania township	81	46.9	225	444	–	–	8.9	24.6	–	–	–	250	–	20.0
Omro township	70	45.7	–	–	–	350	–	–	–	35.0	–	400	–	20.0
Oshkosh township	91	49.5	362	455	–	200	10.4	49.3	–	20.0	–	300	–	25.0
Porter city	99	47.5	309	391	122	141	11.6	22.5	9.8	16.4	148	318	7.6	38.1
Posen township	90	50.0	351	659	198	301	5.8	19.9	7.1	18.3	–	–	–	–
St. Leo city	61	50.8	261	439	139	173	31.1	73.6	9.6	17.4	69	248	20.1	34.8
Sandnes township	77	45.5	510	590	11	195	1.9	18.1	1.0	19.0	155	440	4.0	87.1
Sioux Agency township	122	49.2	129	836	134	183	6.4	22.9	4.7	15.3	65	243	4.3	19.0
Stony Run township	205	48.3	415	498	130	198	12.3	19.8	6.2	13.8	207	343	30.7	90.3
Swede Prairie township	72	48.6	363	1 092	–	200	21.3	59.0	–	20.0	–	–	–	–
Tyro township	87	46.0	425	783	–	150	20.8	28.7	–	100.0	–	250	–	20.0
Wergeland township	72	45.8	240	460	–	200	2.7	17.3	–	20.0	–	–	–	–
Wood Lake city	180	49.4	337	424	128	145	11.5	18.2	10.0	15.0	142	270	12.2	23.5
Wood Lake township	100	50.0	380	587	128	258	9.6	34.3	4.2	15.8	270	340	12.0	29.0

TIPSII [UPF] GPH527 CENSUS90 72583600 06/18/92 1:41 PM MACHINE: C DATA:CENSUS90S*PH5TIPSDA27. 06/16/92 17:23:34 TAPE: NONE FRAME: 668
TSF:CENSUS90*92. 06/18/92 10:41:18 UTF:CENSUS90*93. 06/18/92 10:41:18 META:CENSUS90S*PH5TABLES27. 06/18/92 11:26:48

Table 22. **Percent in Sample and Confidence Bounds for Housing Characteristics: 1990**

[For definitions of terms and meanings of symbols, see text]

State County Place and [In Selected States] County Subdivision	Housing units		Median selected monthly owner costs (dollars)				Median selected monthly owner costs as a percentage of household income in 1989				Median gross rent (dollars)		Median gross rent as a percentage of household income in 1989	
			With a mortgage		Not mortgaged		With a mortgage		Not mortgaged		90-percent confidence bounds		90-percent confidence bounds	
			90-percent confidence bounds		90-percent confidence bounds		90-percent confidence bounds		90-percent confidence bounds					
	100-percent count	Percent in sample	Lower	Upper	Lower	Upper	Lower	Upper	Lower	Upper	Lower	Upper	Lower	Upper
The State	**1 848 445**	**24.9**	**723**	**726**	**186**	**187**	**20.3**	**20.4**	**12.4**	**12.5**	**421**	**423**	**26.6**	**26.8**
COUNTY														
Aitkin County	12 934	46.7	452	481	162	169	21.8	24.2	13.4	14.8	230	257	27.2	29.2
Anoka County	85 519	16.3	770	780	199	206	20.9	21.3	11.0	12.0	493	503	26.5	27.6
Becker County	15 563	38.0	503	527	155	162	18.7	20.3	12.6	13.8	261	277	27.4	29.0
Beltrami County	14 670	29.2	505	530	156	167	20.4	21.7	12.4	13.9	311	330	29.9	31.9
Benton County	11 521	29.1	580	600	177	186	18.4	20.1	12.0	13.9	390	400	25.0	27.0
Big Stone County	3 192	45.3	370	400	141	148	15.6	18.5	11.9	13.5	211	243	26.3	28.9
Blue Earth County	20 358	28.5	569	588	179	185	17.6	18.9	11.7	12.8	368	379	28.4	29.6
Brown County	10 814	29.2	496	519	155	161	15.6	17.1	11.5	12.6	274	292	23.7	25.6
Carlton County	12 342	34.0	480	499	166	172	15.7	17.1	11.7	12.8	283	299	26.0	27.7
Carver County	17 449	28.6	867	891	196	206	22.1	22.7	11.8	13.2	434	450	24.6	25.9
Cass County	18 863	43.1	491	515	165	172	20.8	22.1	13.3	14.4	279	306	26.4	28.6
Chippewa County	5 755	34.6	448	471	156	163	16.4	18.6	11.7	13.2	257	276	23.8	26.1
Chisago County	11 946	41.7	688	706	194	202	22.0	22.6	11.9	13.2	365	386	27.9	29.8
Clay County	18 546	25.5	576	596	177	184	17.4	18.7	11.5	12.9	330	340	30.5	33.0
Clearwater County	4 008	44.0	376	407	139	148	18.4	21.6	13.6	16.0	218	260	27.1	30.1
Cook County	4 312	39.3	486	557	172	185	18.8	21.9	11.4	13.8	300	331	19.9	23.6
Cottonwood County	5 495	37.8	383	408	140	147	14.6	16.5	11.2	12.5	234	255	22.9	25.3
Crow Wing County	29 916	38.6	524	540	160	165	18.6	19.8	12.3	13.1	323	336	28.2	29.2
Dakota County	102 707	15.5	893	905	218	225	21.8	22.1	11.4	12.3	537	546	24.9	25.7
Dodge County	5 771	43.7	580	598	169	177	18.8	20.3	12.1	13.7	273	290	23.1	25.5
Douglas County	14 590	32.8	518	540	154	162	20.2	21.1	12.1	13.3	289	306	27.4	28.9
Faribault County	7 416	42.1	423	445	156	162	15.6	17.2	12.1	13.1	258	272	22.2	24.1
Fillmore County	8 356	47.0	461	479	153	158	16.4	17.9	12.3	13.3	241	255	21.7	23.4
Freeborn County	13 783	31.6	469	484	163	169	16.5	17.8	11.8	12.9	279	293	24.2	25.9
Goodhue County	15 936	33.8	592	612	173	179	17.4	18.6	12.0	13.1	312	331	23.8	25.1
Grant County	3 178	48.0	422	452	142	149	16.6	19.6	12.9	14.6	211	243	24.9	28.3
Hennepin County	443 583	14.8	829	836	218	222	20.9	21.1	11.9	12.4	485	490	26.9	27.2
Houston County	7 257	37.5	521	549	165	171	17.3	19.0	11.5	12.8	291	311	23.0	26.0
Hubbard County	10 042	41.8	471	501	154	162	18.4	20.5	11.8	13.1	264	285	26.7	28.7
Isanti County	9 693	39.9	623	642	183	190	20.7	21.6	11.7	13.2	347	368	27.1	28.9
Itasca County	22 494	39.2	486	500	157	162	17.2	18.4	12.1	13.0	290	305	27.1	28.7
Jackson County	5 121	39.8	429	459	148	156	16.2	18.4	11.3	12.6	231	247	22.4	24.3
Kanabec County	6 098	41.8	540	567	164	178	20.2	21.8	12.1	14.1	300	326	27.0	29.8
Kandiyohi County	16 669	34.4	569	587	174	180	19.4	20.4	12.1	13.2	307	322	27.4	28.6
Kittson County	2 865	48.4	408	459	159	168	13.3	15.7	12.4	14.0	238	266	23.1	25.9
Koochiching County	7 825	31.3	481	514	155	163	14.5	16.6	11.2	12.6	297	326	24.1	26.6
Lac qui Parle County	3 955	48.5	404	433	141	147	15.1	17.4	11.4	12.8	223	246	24.2	27.0
Lake County	6 776	36.5	397	426	140	147	14.0	16.0	10.9	12.2	261	281	24.1	26.7
Lake of the Woods County	3 050	25.8	398	498	146	168	12.8	18.3	10.2	14.0	219	267	22.7	27.7
Le Sueur County	9 785	42.4	578	596	169	175	18.5	19.9	12.4	13.6	306	324	22.8	24.3
Lincoln County	3 050	45.5	392	439	148	157	17.4	20.7	12.6	14.2	196	222	21.9	24.6
Lyon County	9 675	33.4	482	506	163	170	15.8	17.3	11.7	13.0	293	308	23.2	24.7
McLeod County	12 391	32.3	597	620	183	189	19.2	20.4	11.9	13.1	323	337	22.8	24.2
Mahnomen County	2 505	46.5	375	406	165	178	18.2	21.7	13.5	16.1	227	258	22.8	26.7
Marshall County	5 049	48.6	450	476	148	156	16.0	18.2	12.0	13.4	203	230	23.1	25.6
Martin County	9 847	30.4	471	492	164	172	17.9	19.7	12.1	13.4	255	275	22.0	23.6
Meeker County	9 139	39.5	512	535	165	172	17.4	18.9	12.2	13.4	291	310	25.5	27.6
Mille Lacs County	9 065	41.8	526	552	170	177	18.9	20.6	13.1	14.6	299	316	26.8	29.0
Morrison County	12 434	40.6	473	491	160	167	20.3	21.4	13.0	14.2	267	282	25.6	27.5
Mower County	15 831	28.2	479	496	170	175	15.9	17.3	11.7	12.6	271	284	25.1	27.0
Murray County	4 611	45.3	398	424	146	154	13.8	15.8	12.3	13.7	229	255	21.4	24.1
Nicollet County	9 963	27.7	609	640	184	192	16.7	18.3	11.3	12.9	352	373	24.0	26.5
Nobles County	8 094	32.2	433	458	151	159	15.0	16.7	11.8	13.1	291	307	21.5	24.1
Norman County	3 648	47.6	422	450	141	148	14.5	16.7	12.4	13.8	218	244	19.9	23.9
Olmsted County	41 603	19.2	710	726	179	186	18.1	19.1	11.3	12.4	404	416	22.9	23.9
Otter Tail County	29 295	39.6	496	513	158	163	18.1	19.2	12.5	13.3	284	295	25.6	27.0
Pennington County	5 682	29.4	460	484	159	170	15.9	18.2	12.4	14.5	228	256	24.5	27.2
Pine County	12 738	45.2	483	503	154	162	18.5	20.3	12.7	13.9	277	296	26.5	28.8
Pipestone County	4 387	34.0	413	447	145	154	14.4	16.9	11.8	13.3	221	253	23.4	27.2
Polk County	14 275	33.7	548	568	173	179	19.0	20.4	12.1	13.1	286	300	26.6	28.5
Pope County	5 836	44.6	418	445	144	151	17.3	19.7	12.4	13.9	233	253	23.8	26.0
Ramsey County	201 016	14.3	773	783	229	233	20.7	21.1	12.4	13.0	447	453	27.1	27.7
Red Lake County	1 899	48.1	364	397	147	158	14.6	18.0	11.4	13.5	190	217	23.1	26.6
Redwood County	7 144	40.8	428	453	148	155	16.1	17.9	12.0	13.1	241	258	22.1	24.1
Renville County	7 442	43.6	432	452	150	157	15.0	16.6	12.0	13.0	254	268	21.6	23.6
Rice County	17 520	28.1	645	666	184	191	19.0	20.2	12.0	13.2	359	381	25.9	27.4
Rock County	3 963	34.1	421	463	141	150	14.5	17.0	11.2	12.9	235	259	20.8	23.6
Roseau County	6 236	47.5	502	530	154	163	15.9	17.8	11.5	13.0	316	336	22.4	25.0
St. Louis County	95 403	26.1	477	484	168	170	14.9	15.5	12.3	12.8	288	294	28.3	29.0
Scott County	20 302	20.7	867	887	221	233	22.6	23.3	11.9	13.6	462	488	24.2	26.1
Sherburne County	14 964	24.3	694	715	189	199	20.5	21.4	11.0	12.7	435	450	27.7	31.0
Sibley County	5 625	48.5	491	515	165	171	17.5	19.3	12.1	13.2	244	262	20.7	22.5
Stearns County	43 806	28.6	616	629	179	183	18.7	19.6	12.2	13.0	384	392	26.3	27.2
Steele County	11 840	28.7	586	610	182	189	16.4	17.7	11.6	12.9	312	329	20.4	22.6
Stevens County	4 108	37.8	458	486	169	178	14.6	17.0	12.0	13.7	274	298	23.8	26.9
Swift County	4 795	42.0	386	412	138	144	14.8	17.0	11.9	13.2	193	221	22.4	25.2
Todd County	11 234	43.5	431	451	145	150	17.3	19.0	13.4	14.7	228	243	24.7	27.1
Traverse County	2 220	49.2	359	396	156	165	13.8	17.0	11.5	13.1	226	248	18.4	22.4
Wabasha County	8 205	38.5	538	564	171	177	16.2	17.7	12.6	13.9	291	310	22.4	24.3
Wadena County	5 801	37.6	418	447	134	141	17.3	19.9	12.7	14.3	226	245	26.3	28.3
Waseca County	7 011	35.6	528	551	165	174	17.3	18.9	11.8	13.3	303	318	22.9	25.1
Washington County	51 648	18.3	855	870	223	232	21.3	21.7	11.6	12.7	481	497	25.5	26.9
Watonwan County	4 886	37.4	421	449	144	152	15.1	17.1	11.0	12.5	242	262	20.3	22.7
Wilkin County	3 140	38.5	461	495	147	159	15.7	18.5	11.3	13.2	252	268	24.2	28.3
Winona County	17 630	29.8	550	570	168	174	17.0	18.3	11.9	13.0	317	329	25.3	26.9
Wright County	26 353	34.2	699	711	183	189	20.8	21.3	12.0	13.1	373	388	25.2	26.5
Yellow Medicine County	4 983	42.0	430	455	151	158	15.6	17.7	12.4	13.8	232	252	22.5	25.6

TIPSII [UPF] GPH527 CENSUS90 72583600 06/18/92 1:41 PM MACHINE: C DATA:CENSUS90S*PH5TIPSDA27. 06/16/92 17:23:34 TAPE: NONE FRAME: 669
TSF:CENSUS90*92. 06/18/92 10:41:18 UTF:CENSUS90*93. 06/18/92 10:41:18 META:CENSUS90S*PH5TABLES27. 06/18/92 11:26:48

Table 22. **Percent in Sample and Confidence Bounds for Housing Characteristics: 1990**—Con.

[For definitions of terms and meanings of symbols, see text]

State County Place and [In Selected States] County Subdivision	Housing units		Median selected monthly owner costs (dollars)				Median selected monthly owner costs as a percentage of household income in 1989				Median gross rent (dollars)		Median gross rent as a percentage of household income in 1989	
			With a mortgage		Not mortgaged		With a mortgage		Not mortgaged		90-percent confidence bounds		90-percent confidence bounds	
			90-percent confidence bounds		90-percent confidence bounds		90-percent confidence bounds		90-percent confidence bounds					
	100-percent count	Percent in sample	Lower	Upper	Lower	Upper	Lower	Upper	Lower	Upper	Lower	Upper	Lower	Upper
PLACE AND COUNTY SUBDIVISION														
Aastad township, Otter Tail County	80	48.8	315	471	–	250	6.9	19.1	–	20.0	302	399	.4	97.4
Acoma township, McLeod County	348	48.6	803	941	207	289	16.5	21.5	7.5	15.4	315	422	6.5	16.6
Acton township, Meeker County	196	46.4	440	705	173	242	11.8	21.7	5.9	18.1	229	289	11.7	23.9
Ada city, Norman County	881	48.6	420	462	125	134	11.8	15.1	11.0	13.2	204	238	17.1	22.8
Adams city, Mower County	313	48.6	391	502	160	176	13.7	22.2	10.0	13.3	217	257	17.7	25.0
Adams township, Mower County	150	48.7	671	940	119	196	26.8	34.6	7.0	18.0	215	369	6.1	60.3
Adrian city, Nobles County	515	49.1	359	394	141	155	11.1	14.7	10.1	12.6	227	261	21.5	27.1
Adrian township, Watonwan County	93	47.3	–	200	113	161	–	20.0	7.7	23.1	157	343	2.6	24.3
Aetna township, Pipestone County	90	46.7	–	1 250	83	228	–	100.0	11.1	28.7	–	–	–	–
Afton city, Washington County	918	18.7	934	1 092	204	255	16.1	21.8	7.2	13.9	376	856	6.3	22.4
Agassiz township, Lac qui Parle County	54	48.1	–	–	157	243	–	–	–	20.0	–	–	–	–
Agder township, Marshall County	55	52.7	–	–	253	297	–	–	1.0	19.0	–	400	–	30.0
Agram township, Morrison County	171	48.5	544	756	148	202	14.0	32.2	9.0	16.8	229	345	15.5	69.8
Aitkin city, Aitkin County	897	46.3	395	459	140	156	15.8	22.4	12.7	15.8	206	242	26.8	29.7
Aitkin township, Aitkin County	568	42.3	521	651	129	151	17.4	25.6	9.9	15.2	312	373	26.5	48.4
Akeley city, Hubbard County	226	48.7	297	394	132	147	22.3	32.4	10.7	16.1	274	407	31.7	56.0
Akeley township, Hubbard County	263	46.8	361	589	145	205	6.4	21.3	11.2	23.5	276	349	20.1	56.1
Akron township, Big Stone County	104	50.0	218	382	133	287	1.8	18.2	6.6	27.8	–	–	–	–
Akron township, Wilkin County	55	47.3	–	600	–	–	–	25.0	–	–	–	200	–	100.0
Alango township, St. Louis County	140	40.7	474	656	–	100	4.9	19.5	–	20.0	305	528	27.2	64.1
Alaska township, Beltrami County	148	43.9	323	631	166	196	7.2	76.5	7.8	49.3	–	750	–	25.0
Alba township, Jackson County	85	48.2	222	383	157	187	7.6	56.5	4.6	15.4	206	244	2.4	17.6
Albany city, Stearns County	623	48.0	498	559	161	179	16.6	21.1	12.0	15.2	260	321	24.4	34.6
Albany township, Stearns County	268	47.0	491	668	191	226	16.6	26.3	9.8	16.8	–	–	–	–
Alberta township, Benton County	229	45.0	408	617	162	232	7.1	33.8	5.5	18.9	255	545	1.8	34.5
Alberta city, Stevens County	57	50.9	272	478	119	141	9.8	47.0	6.3	13.7	174	276	7.0	20.9
Albert Lea city, Freeborn County	7 930	19.3	466	494	162	172	16.0	18.2	11.5	13.4	275	298	24.3	27.3
Albert Lea township, Freeborn County	390	47.9	499	596	163	191	18.8	22.9	9.9	15.2	248	366	18.5	24.5
Albertville city, Wright County	418	45.0	723	766	168	195	22.2	23.8	8.0	16.0	472	511	20.2	23.8
Albin township, Brown County	132	50.0	249	551	142	229	3.3	16.7	5.6	20.8	254	296	3.5	34.1
Albion township, Wright County	442	48.6	631	684	175	201	21.1	26.6	8.9	14.6	271	418	5.1	28.7
Alborn township, St. Louis County	235	47.2	427	632	125	196	7.5	21.6	9.0	23.7	–	–	–	–
Alden city, Freeborn County	267	46.8	435	492	141	166	13.8	21.0	9.8	13.4	268	341	17.5	28.3
Alden township, Freeborn County	133	48.1	422	628	177	232	14.4	26.3	6.0	15.4	–	–	–	–
Alden township, St. Louis County	84	50.0	418	782	–	–	3.5	24.1	–	–	–	–	–	–
Aldrich city, Wadena County	39	48.7	242	537	124	180	5.1	26.8	9.7	27.9	–	300	–	20.0
Aldrich township, Wadena County	171	47.4	248	431	126	198	13.5	23.9	8.3	24.3	225	450	15.0	61.0
Alexandria city, Douglas County	3 741	13.2	428	509	130	145	19.8	22.5	9.8	13.7	277	314	27.2	30.1
Alexandria township, Douglas County	1 692	29.7	561	605	160	185	19.8	21.8	9.7	12.8	276	380	17.2	33.3
Alfsborg township, Sibley County	152	47.4	517	634	139	195	15.2	29.6	9.7	20.4	–	–	–	–
Alliance township, Clay County	115	46.1	525	666	141	224	12.0	23.3	6.8	18.2	–	–	–	–
Alma township, Marshall County	58	44.8	323	877	95	229	25.8	85.1	4.7	15.3	–	–	–	–
Almond township, Big Stone County	60	48.3	–	–	173	304	–	–	4.6	70.2	–	–	–	–
Alpha city, Jackson County	58	41.4	5	398	114	164	.4	34.9	8.8	19.2	–	250	–	20.0
Alta Vista township, Lincoln County	86	41.9	417	589	157	193	3.3	92.8	43.7	91.3	–	–	–	–
Alton township, Waseca County	178	48.9	506	627	125	224	16.6	25.4	5.7	14.3	182	418	8.5	58.6
Altona township, Pipestone County	79	46.8	212	488	–	–	2.5	34.4	–	–	–	–	–	–
Altura city, Winona County	136	47.1	473	558	161	195	17.9	22.7	9.0	15.3	164	436	2.9	17.1
Alvarado city, Marshall County	171	47.4	383	464	174	220	11.9	22.9	9.0	14.7	139	242	15.5	26.0
Alvwood township, Itasca County	39	51.3	–	–	–	–	–	–	–	–	–	–	–	–
Amador township, Chisago County	228	48.7	582	689	121	187	10.5	19.1	7.7	25.2	431	760	11.0	50.1
Amboy city, Blue Earth County	258	45.3	404	476	151	171	12.9	20.5	11.1	16.0	213	332	18.4	30.9
Amboy township, Cottonwood County	89	48.3	280	547	110	222	6.4	22.3	8.3	18.9	–	250	–	20.0
Amherst township, Fillmore County	148	50.0	–	500	165	241	–	100.0	7.9	21.2	217	389	43.6	91.4
Amiret township, Lyon County	96	46.9	318	523	166	306	13.5	24.9	8.8	21.8	209	336	10.8	82.4
Amo township, Cottonwood County	81	50.6	513	762	109	191	41.1	93.9	1.9	18.1	–	300	–	20.0
Amor township, Otter Tail County	515	33.8	358	536	160	230	17.4	66.0	10.4	27.3	158	389	3.0	85.3
Andover city, Anoka County	4 519	14.1	865	909	217	261	21.7	23.3	8.6	13.7	523	714	22.1	40.1
Andover township, Polk County	62	48.4	611	764	201	349	20.7	62.8	.2	19.8	–	300	–	20.0
Andrea township, Wilkin County	28	50.0	433	578	154	196	6.6	23.9	1.8	18.2	–	300	–	25.0
Angora township, St. Louis County	142	48.6	215	485	108	292	1.5	18.5	3.1	34.2	315	385	6.2	79.9
Angus township, Polk County	49	49.0	42	469	158	242	2.5	17.5	1.6	18.4	–	300	–	30.0
Ann township, Cottonwood County	95	47.4	429	671	169	261	21.5	28.5	5.2	21.1	–	200	–	20.0
Annandale city, Wright County	862	45.6	574	623	171	189	19.8	22.4	12.0	16.5	333	372	24.7	33.0
Ann Lake township, Kanabec County	165	49.1	514	832	119	194	10.9	31.6	6.3	17.3	252	499	20.2	98.4
Anoka city, Anoka County	6 799	13.4	712	763	192	217	17.5	20.5	10.1	13.5	437	458	25.1	28.2
Ansel township, Cass County	36	47.2	–	400	–	–	–	20.0	–	–	–	200	–	100.0
Anthony township, Norman County	45	40.0	–	400	–	250	–	20.0	–	100.0	–	400	–	100.0
Antrim township, Watonwan County	129	46.5	236	382	129	238	5.4	14.6	3.3	16.7	106	294	1.2	18.8
Appleton city, Swift County	813	48.3	349	394	145	156	14.5	19.1	13.0	15.6	202	253	19.4	23.6
Appleton township, Swift County	99	49.5	412	476	135	184	8.9	21.9	8.0	15.5	252	497	.6	96.0
Apple Valley city, Dakota County	11 538	15.0	940	972	239	289	21.8	22.7	8.9	15.2	562	619	27.0	30.3
Arago township, Hubbard County	404	48.0	443	573	190	229	14.3	27.8	9.0	17.6	–	–	–	–
Arbo township, Itasca County	397	46.9	481	546	159	193	15.2	22.8	9.7	16.1	362	492	18.0	67.5
Arco city, Lincoln County	54	40.7	230	470	126	183	4.0	61.2	7.3	16.2	200	250	.1	19.9
Arctander township, Kandiyohi County	227	49.3	512	598	135	195	15.3	27.1	6.1	18.4	–	350	–	25.0
Arden Hills city, Ramsey County	2 958	15.7	979	1 101	268	314	18.8	21.5	10.2	14.6	406	649	18.5	29.4
Ardenhurst township, Itasca County	170	47.6	300	400	162	188	35.1	99.9	6.0	14.0	–	350	–	30.0
Arena township, Lac qui Parle County	67	47.8	–	–	131	269	–	–	3.8	33.6	160	336	3.8	28.6
Arendahl township, Fillmore County	118	47.5	19	373	–	200	1.8	82.5	–	20.0	–	–	–	–
Argyle city, Marshall County	298	50.3	434	498	145	177	14.8	21.2	10.7	14.7	212	302	19.2	24.5
Arlington city, Sibley County	771	47.6	460	512	156	169	16.4	20.5	11.1	13.8	238	273	19.6	22.8
Arlington township, Sibley County	210	50.5	543	692	187	230	12.1	20.2	9.9	17.9	125	325	3.3	16.7
Arlone township, Pine County	180	42.2	–	–	111	139	–	–	4.4	15.6	–	300	–	20.0
Arna township, Pine County	141	48.2	201	299	–	150	.2	19.8	–	20.0	181	438	12.5	83.8
Arnold CDP, St. Louis County	1 058	14.7	478	561	154	178	13.2	19.8	9.6	14.9	265	556	6.3	53.7
Arrowhead township, St. Louis County	74	45.9	–	–	–	–	–	–	–	–	–	–	–	–
Arthur township, Kanabec County	618	46.9	632	706	193	219	20.1	22.5	9.9	14.5	401	445	25.1	29.9
Arthur township, Traverse County	43	48.8	–	200	123	288	–	20.0	9.4	28.8	–	150	–	30.0
Artichoke township, Big Stone County	51	49.0	–	1 250	251	299	–	30.0	20.1	24.9	–	–	–	–

TIPSII [UPF] GPH527 CENSUS90 72583600 06/18/92 1:41 PM MACHINE: C DATA:CENSUS90S*PH5TIPSDA27. 06/16/92 17:23:34 TAPE: NONE FRAME: 670
TSF:CENSUS90*92. 06/18/92 10:41:18 UTF:CENSUS90*93. 06/18/92 10:41:18 META:CENSUS90S*PH5TABLES27. 06/18/92 11:26:48

[For definitions of terms and meanings of symbols, see text]

State County Place and [In Selected States] County Subdivision	Housing units		Median selected monthly owner costs (dollars)				Median selected monthly owner costs as a percentage of household income in 1989				Median gross rent (dollars)		Median gross rent as a percentage of household income in 1989	
			With a mortgage		Not mortgaged		With a mortgage		Not mortgaged		90-percent confidence bounds		90-percent confidence bounds	
			90-percent confidence bounds		90-percent confidence bounds		90-percent confidence bounds		90-percent confidence bounds					
	100-percent count	Percent in sample	Lower	Upper	Lower	Upper	Lower	Upper	Lower	Upper	Lower	Upper	Lower	Upper
PLACE AND COUNTY SUBDIVISION—Con.														
Arveson township, Kittson County	39	41.0	–	700	–	–	–	35.0	–	–	–	–	–	–
Ashby city, Grant County	193	49.2	421	479	149	173	11.3	19.4	11.8	17.9	176	287	25.2	29.1
Ash Lake township, Lincoln County	86	44.2	139	592	–	801	38.6	87.1	–	20.0	209	282	2.5	17.5
Ashland township, Dodge County	141	47.5	561	732	165	196	11.1	22.0	4.8	15.2	238	337	10.0	27.5
Ashley township, Stearns County	96	49.0	364	736	201	249	12.8	72.3	36.0	99.0	–	–	–	–
Askov city, Pine County	172	47.1	427	483	158	190	20.9	25.2	9.4	15.3	131	173	25.6	31.5
Athens township, Isanti County	658	46.8	652	698	170	269	21.0	23.4	7.8	15.5	426	541	22.0	56.4
Atherton township, Wilkin County	60	46.7	529	761	206	753	5.9	74.6	1.2	18.8	–	–	–	–
Atkinson township, Carlton County	134	45.5	344	556	–	250	5.8	18.2	–	20.0	–	–	–	–
Atlanta township, Becker County	47	36.2	315	580	176	324	30.6	80.2	3.9	21.1	–	350	–	20.0
Atwater city, Kandiyohi County	438	45.4	434	491	146	166	14.7	19.6	11.0	15.0	246	309	27.4	37.2
Audubon city, Becker County	163	47.9	421	546	132	176	12.7	21.5	12.2	30.1	350	386	27.8	58.2
Audubon township, Becker County	227	43.6	464	603	85	158	18.3	24.6	4.8	25.8	217	524	2.9	17.1
Augsburg township, Marshall County	57	49.1	202	298	120	200	25.1	29.9	6.6	21.7	–	–	–	–
Augusta township, Lac qui Parle County	67	46.3	–	–	115	175	–	–	4.3	18.6	–	250	–	20.0
Ault township, St. Louis County	226	48.7	258	461	101	149	25.4	62.2	.2	19.8	–	100	–	100.0
Aurdal township, Otter Tail County	490	46.7	572	640	175	212	16.2	20.4	9.6	14.9	299	425	4.9	15.1
Aurora city, St. Louis County	920	44.0	397	445	141	153	11.7	14.9	9.9	12.2	187	234	22.2	27.5
Aurora township, Steele County	236	48.3	487	609	142	215	10.7	17.4	6.5	16.6	230	385	4.0	80.6
Austin city, Mower County	9 798	16.1	463	492	170	179	15.3	17.6	11.3	12.9	266	287	25.7	28.6
Austin township, Mower County	673	47.8	497	551	179	196	13.3	16.4	10.0	12.9	266	330	17.1	27.6
Automba township, Carlton County	73	46.6	308	476	–	250	26.2	94.8	–	20.0	–	–	–	–
Avoca city, Murray County	74	47.3	255	454	69	120	10.9	26.3	6.7	13.3	–	200	–	30.0
Avon city, Stearns County	348	45.1	598	649	155	195	19.7	22.6	11.3	17.1	347	422	22.0	30.2
Avon township, Stearns County	731	45.4	579	644	174	214	19.7	22.8	10.3	14.6	363	427	8.7	16.1
Babbitt city, St. Louis County	817	45.4	293	336	133	142	12.1	15.7	9.8	12.0	324	373	24.3	33.7
Backus city, Cass County	181	48.1	377	590	122	166	7.7	62.7	12.9	22.1	157	282	26.2	37.8
Badger township, Polk County	73	47.9	51	150	110	335	3.9	16.1	2.3	17.7	239	324	15.8	65.9
Badger city, Roseau County	176	48.9	381	470	126	154	16.2	22.7	10.5	17.0	151	199	14.0	27.1
Badoura township, Hubbard County	86	50.0	–	400	–	–	–	30.0	–	–	–	250	–	20.0
Bagley city, Clearwater County	664	45.3	318	385	133	149	15.6	23.8	13.3	17.0	240	308	30.9	40.4
Baker township, Stevens County	60	46.7	306	394	–	–	2.4	24.4	–	–	197	281	5.3	30.3
Balaton city, Lyon County	298	48.0	382	440	158	177	12.3	18.8	12.5	16.8	254	300	21.8	28.7
Baldwin township, Sherburne County	1 163	12.6	597	665	142	231	18.8	27.3	7.5	16.1	401	649	.1	24.9
Balkan township, St. Louis County	386	39.1	414	494	133	173	8.2	19.2	9.2	15.5	–	400	–	20.0
Ball Bluff township, Aitkin County	220	47.7	326	522	71	184	5.2	49.1	5.8	14.2	172	239	20.7	24.3
Balsam township, Aitkin County	29	44.8	–	–	–	–	–	–	–	–	–	150	–	20.0
Balsam township, Itasca County	637	48.5	456	553	121	147	11.8	23.0	9.6	16.2	–	–	–	–
Bancroft township, Freeborn County	398	48.5	523	594	163	187	14.3	18.9	8.7	13.2	298	404	14.3	30.2
Bandon township, Renville County	87	49.4	239	582	101	149	11.8	29.5	.4	19.6	–	100	–	20.0
Bangor township, Pope County	81	48.1	301	399	–	150	20.1	99.3	–	20.0	157	243	1.5	18.5
Barber township, Faribault County	111	45.0	78	461	158	261	1.8	34.5	5.2	28.1	105	245	1.8	24.5
Barclay township, Cass County	208	49.0	310	459	132	170	16.6	55.8	9.2	18.5	224	326	9.5	84.6
Barnesville city, Clay County	855	42.7	488	536	160	189	17.9	21.4	12.0	15.7	206	249	25.6	29.6
Barnesville township, Clay County	61	45.9	409	722	–	–	12.1	22.0	–	–	263	342	41.5	93.5
Barnett township, Roseau County	69	50.7	–	300	24	233	–	30.0	4.6	23.3	–	–	–	–
Barnum city, Carlton County	221	45.2	370	460	138	168	11.6	20.6	9.8	15.7	248	285	27.6	45.8
Barnum township, Carlton County	430	46.0	503	590	123	156	13.9	21.6	7.6	13.4	255	345	38.6	96.4
Barrett city, Grant County	161	50.3	338	442	127	142	14.3	27.4	9.7	14.3	242	277	18.8	43.2
Barry city, Big Stone County	18	50.0	233	378	301	349	4.4	23.3	.5	19.5	–	–	–	–
Barry township, Pine County	233	40.3	470	702	107	164	10.5	23.9	6.6	16.5	333	386	18.0	34.8
Barsness township, Pope County	63	47.6	252	522	–	–	22.6	28.4	–	–	107	193	2.7	29.3
Bartlett township, Todd County	148	48.6	–	600	126	237	–	20.0	15.4	66.7	201	249	35.8	99.2
Barto township, Roseau County	48	43.8	–	500	22	143	–	20.0	2.8	86.5	–	–	–	–
Bashaw township, Brown County	107	45.8	461	655	–	–	12.1	28.5	–	–	305	495	1.1	18.9
Bass Brook township, Itasca County	904	46.9	511	559	156	175	13.8	17.0	10.2	13.5	287	329	20.5	28.5
Bassett township, St. Louis County	57	49.1	–	–	101	149	–	–	.3	19.7	–	–	–	–
Bath township, Freeborn County	187	46.5	459	556	166	228	11.3	22.9	8.8	47.3	358	392	25.8	29.2
Battle township, Beltrami County	26	38.5	–	–	–	–	–	–	–	–	–	–	–	–
Battle Lake city, Otter Tail County	406	40.4	410	619	137	161	13.4	28.2	12.8	17.9	240	311	22.3	28.3
Battle Plain township, Rock County	85	47.1	260	640	–	200	11.9	61.3	–	20.0	281	369	6.3	21.9
Baudette city, Lake of the Woods County	531	45.8	413	495	134	152	13.9	19.1	10.1	13.8	206	234	22.6	26.8
Baxter city, Crow Wing County	1 257	13.1	572	654	177	222	16.6	21.3	8.3	16.3	357	470	23.7	50.5
Baxter township, Lac qui Parle County	94	51.1	142	539	164	526	9.4	32.0	3.9	16.1	226	324	5.1	22.4
Bay Lake township, Crow Wing County	1 376	48.3	593	725	186	218	21.7	27.9	11.0	16.2	304	346	20.4	24.6
Bayport city, Washington County	778	15.6	701	794	191	261	15.2	22.9	10.1	16.7	456	573	17.3	46.3
Baytown township, Washington County	308	45.5	929	1 034	240	278	17.4	22.4	8.9	15.7	256	619	16.3	26.2
Bear Creek township, Clearwater County	71	52.1	–	–	–	–	–	–	–	–	302	348	20.2	24.8
Beardsley city, Big Stone County	165	47.9	264	394	136	166	11.4	50.5	11.2	17.0	118	268	13.7	33.5
Bear Park township, Norman County	97	49.5	317	583	22	184	6.8	78.0	6.4	33.9	116	268	4.3	79.1
Bearville township, Itasca County	213	49.8	417	683	78	235	1.7	18.3	5.6	14.4	–	–	–	–
Beatty township, St. Louis County	747	48.9	520	660	183	226	13.0	21.9	9.5	16.3	–	–	–	–
Beauford township, Blue Earth County	170	50.6	443	772	128	170	13.9	26.4	8.0	16.0	315	435	10.6	48.3
Beaulieu township, Mahnomen County	51	43.1	7	194	153	247	.6	19.4	.6	19.4	–	–	–	–
Beaver township, Aitkin County	68	50.0	–	600	101	149	–	35.0	.5	19.5	–	–	–	–
Beaver township, Fillmore County	96	46.9	–	500	175	262	–	100.0	3.8	16.2	303	347	39.0	96.0
Beaver township, Roseau County	73	46.6	–	400	22	129	–	25.0	2.8	17.2	–	200	–	20.0
Beaver Bay city, Lake County	115	47.0	348	457	157	206	8.8	30.9	6.8	15.5	205	233	9.1	26.6
Beaver Bay township, Lake County	371	48.5	445	635	137	170	6.9	13.1	9.3	15.7	256	294	6.1	34.0
Beaver Creek city, Rock County	103	48.5	304	388	127	164	11.9	20.6	9.8	16.9	170	310	8.4	21.9
Beaver Creek township, Rock County	144	47.2	287	579	122	189	8.7	24.0	4.4	71.7	–	350	–	20.0
Beaver Falls township, Renville County	99	47.5	313	687	1	100	1.3	18.7	–	20.0	211	278	8.8	28.9
Becker township, Cass County	182	43.4	250	538	157	199	5.8	17.5	7.8	24.7	407	590	2.7	87.0
Becker city, Sherburne County	329	40.7	593	688	139	183	20.4	25.7	9.1	15.6	330	382	24.9	33.2
Becker township, Sherburne County	707	34.8	686	760	150	188	15.6	21.0	7.2	14.1	367	558	7.6	30.8
Bejou city, Mahnomen County	51	51.0	242	348	62	118	8.3	24.8	9.7	20.3	–	250	–	–
Bejou township, Mahnomen County	48	52.1	–	–	–	–	–	–	–	–	–	–	–	–
Belfast township, Murray County	83	50.6	38	281	152	198	1.9	18.1	37.0	98.0	221	329	5.7	44.7
Belgium township, Polk County	41	48.8	–	–	108	242	–	–	3.1	89.8	–	–	–	–
Belgrade township, Nicollet County	503	43.5	715	778	182	226	17.3	22.1	8.2	13.8	477	523	15.3	20.9
Belgrade city, Stearns County	322	46.3	432	552	163	189	14.5	22.9	11.1	15.4	160	237	22.3	26.9

TIPSII [UPF] GPH527 CENSUS90 72583600 06/18/92 1:41 PM MACHINE: C DATA:CENSUS90S*PH5TIPSDA27. 06/16/92 17:23:34 TAPE: NONE FRAME: 671
TSF:CENSUS90*92. 06/18/92 10:41:18 UTF:CENSUS90*93. 06/18/92 10:41:18 META:CENSUS90S*PH5TABLES27. 06/18/92 11:26:48

Table 22. **Percent in Sample and Confidence Bounds for Housing Characteristics: 1990**—Con.

[For definitions of terms and meanings of symbols, see text]

State County Place and [In Selected States] County Subdivision	Housing units		Median selected monthly owner costs (dollars)				Median selected monthly owner costs as a percentage of household income in 1989				Median gross rent (dollars)		Median gross rent as a percentage of household income in 1989	
			With a mortgage		Not mortgaged		With a mortgage		Not mortgaged		90-percent confidence bounds		90-percent confidence bounds	
			90-percent confidence bounds		90-percent confidence bounds		90-percent confidence bounds		90-percent confidence bounds					
	100-percent count	Percent in sample	Lower	Upper	Lower	Upper	Lower	Upper	Lower	Upper	Lower	Upper	Lower	Upper
PLACE AND COUNTY SUBDIVISION—Con.														
Bellechester city	46	50.0	439	554	154	215	6.6	16.4	7.9	17.8	–	–	–	–
Goodhue County	46	50.0	439	554	154	215	6.6	16.4	7.9	17.8	–	–	–	–
Wabasha County	–	–	–	–	–	–	–	–	–	–	–	–	–	–
Belle Creek township, Goodhue County	151	47.7	532	768	174	231	10.6	33.4	5.5	25.2	200	250	.1	19.9
Belle Plaine city, Scott County	1 146	20.5	654	733	174	198	14.7	20.0	10.0	15.3	321	385	20.7	26.6
Belle Plaine township, Scott County	215	46.5	656	850	–	250	21.4	29.2	–	20.0	332	636	8.6	23.0
Belle Prairie township, Morrison County	574	48.1	519	563	164	189	14.5	18.2	10.2	14.0	322	372	9.1	18.6
Belle River township, Douglas County	144	46.5	293	554	115	196	9.3	28.8	4.7	27.1	292	392	16.8	89.1
Bellevue township, Morrison County	286	50.0	579	721	141	217	20.0	23.7	9.7	17.2	342	393	6.7	28.3
Bellingham city, Lac qui Parle County	129	49.6	370	508	131	168	14.9	30.5	9.8	16.5	171	235	15.6	57.8
Belmont township, Jackson County	98	45.9	291	509	–	250	5.2	30.4	–	20.0	–	300	–	20.0
Beltrami city, Polk County	66	50.0	326	534	135	173	5.3	26.7	9.3	18.5	196	315	9.2	64.0
Belvidere township, Goodhue County	156	46.8	572	782	163	241	14.0	27.8	2.7	22.3	–	350	–	25.0
Belview city, Redwood County	151	49.0	340	417	129	153	12.6	21.6	11.3	17.9	147	219	8.6	22.8
Bemidji city, Beltrami County	4 412	14.6	478	530	146	171	21.7	24.6	11.1	14.8	313	350	30.7	33.8
Bemidji township, Beltrami County	966	16.9	590	680	130	195	16.8	23.7	6.8	15.8	308	383	15.9	28.3
Bena city, Cass County	74	50.0	225	351	104	138	9.9	84.0	5.9	14.1	208	265	21.9	33.1
Bennington township, Mower County	69	49.3	330	484	151	199	26.2	33.8	.4	19.6	354	396	40.4	94.6
Benson city, Swift County	1 484	29.1	350	391	127	136	12.6	17.1	10.7	13.2	155	195	23.0	27.2
Benson township, Swift County	133	48.1	432	563	152	193	12.7	24.7	7.8	16.4	388	475	12.2	34.9
Benton township, Carver County	283	47.3	639	720	171	209	17.9	22.5	10.3	17.7	317	437	8.6	18.4
Benville township, Beltrami County	62	33.9	–	–	–	200	–	–	–	25.0	–	–	–	–
Ben Wade township, Pope County	104	49.0	343	2 719	–	200	8.5	79.2	–	20.0	–	250	–	30.0
Bergen township, McLeod County	286	47.2	584	752	182	255	21.9	25.9	6.2	13.8	369	435	21.0	33.5
Berlin township, Steele County	272	49.6	463	598	183	231	13.2	21.5	8.7	16.5	274	426	3.2	16.8
Bernadotte township, Nicollet County	121	47.1	294	806	122	289	9.4	38.7	2.9	17.1	222	378	2.9	17.1
Bertha city, Todd County	241	46.9	299	373	122	141	10.6	16.8	10.8	16.0	125	170	18.4	23.8
Bertha township, Todd County	148	47.3	358	463	114	153	13.3	29.2	7.6	30.3	–	200	–	100.0
Beseman township, Carlton County	64	50.0	403	497	101	149	–	–	.5	19.5	–	–	–	–
Bethel city, Anoka County	135	39.3	618	695	123	230	22.8	28.3	7.9	24.7	194	556	14.2	42.5
Beulah township, Cass County	75	49.3	–	–	3	98	–	–	.4	19.6	301	349	36.2	98.8
Big Bend township, Chippewa County	128	48.4	363	651	77	211	20.4	39.6	6.6	26.1	227	310	6.4	65.3
Bigelow city, Nobles County	97	48.5	313	429	126	151	10.0	18.3	9.4	15.9	234	305	6.0	18.5
Bigelow township, Nobles County	147	46.9	442	634	95	205	9.0	18.0	6.0	14.0	306	394	1.3	18.7
Big Falls city, Koochiching County	184	47.8	317	401	163	189	16.5	27.6	8.8	14.9	129	183	20.7	28.3
Bigfork city, Itasca County	175	41.1	276	565	121	193	20.3	28.6	9.3	36.5	216	281	22.3	43.7
Bigfork township, Itasca County	214	46.3	420	480	162	242	5.3	25.4	8.9	17.8	163	237	25.9	30.0
Big Lake city, Sherburne County	1 264	11.0	602	722	172	223	18.5	23.8	9.5	19.2	412	464	19.0	31.9
Big Lake township, Sherburne County	1 466	13.8	752	816	188	222	20.1	24.0	8.3	14.6	256	589	2.5	92.0
Big Stone township, Big Stone County	189	31.2	386	484	70	174	7.1	21.0	8.4	45.7	214	436	21.4	82.2
Big Woods township, Marshall County	55	47.3	–	800	157	243	–	25.0	2.6	29.3	–	–	–	–
Bingham Lake city, Cottonwood County	66	50.0	453	547	128	176	10.5	29.7	9.1	16.5	225	325	3.3	16.7
Birch township, Beltrami County	50	46.0	–	800	116	227	–	20.0	7.3	21.8	–	–	–	–
Birch Cooley township, Renville County	111	45.0	406	582	105	154	.9	19.1	6.1	17.0	265	420	3.9	16.1
Birch Creek township, Pine County	141	40.4	–	800	15	136	–	25.0	1.8	18.2	–	400	–	20.0
Birchdale township, Todd County	513	32.2	524	660	168	214	12.4	26.5	10.0	20.1	–	550	–	20.0
Birch Lake township, Cass County	561	44.4	458	753	137	168	21.3	50.9	8.4	14.3	–	450	–	100.0
Birch Lake unorg., St. Louis County	503	25.2	360	546	129	168	7.9	19.6	6.4	13.6	–	–	–	–
Birchwood Village city, Washington County	376	16.2	1 069	1 501	195	548	15.6	24.5	3.0	18.6	368	533	9.0	81.4
Bird Island city, Renville County	552	49.3	411	466	147	164	14.5	18.7	10.9	13.8	249	274	15.6	21.5
Bird Island township, Renville County	93	51.6	503	630	159	197	7.0	31.5	6.3	15.1	285	336	9.3	23.3
Biscay city, McLeod County	42	50.0	429	542	163	187	9.7	21.7	6.2	18.3	–	350	–	25.0
Bismarck township, Sibley County	106	50.9	623	865	184	527	21.7	28.8	5.5	55.7	82	419	9.8	24.3
Biwabik city, St. Louis County	509	46.2	350	381	141	156	9.5	13.3	10.8	13.6	255	287	21.2	28.3
Biwabik township, St. Louis County	479	48.9	438	532	179	212	10.3	14.9	10.1	16.1	101	149	30.1	34.9
Blackberry township, Itasca County	253	45.5	451	626	131	193	14.4	24.9	7.1	14.5	304	479	20.6	73.6
Blackduck city, Beltrami County	297	46.8	376	481	158	187	21.2	28.7	11.6	16.9	189	243	26.8	34.1
Black Hammer township, Houston County	124	48.4	463	575	–	250	21.3	59.3	–	20.0	–	–	–	–
Blackhoof township, Carlton County	249	47.0	464	656	125	225	9.2	17.7	5.9	18.1	255	295	5.5	29.1
Black River township, Pennington County	39	51.3	235	676	103	194	26.8	33.8	.7	19.3	–	–	–	–
Blaine city	13 176	15.9	755	776	186	200	20.4	21.5	10.0	13.2	526	554	24.9	29.1
Anoka County	13 176	15.9	755	776	186	200	20.4	21.5	10.0	13.2	526	554	24.9	29.1
Ramsey County	–	–	–	–	–	–	–	–	–	–	–	–	–	–
Blakeley township, Scott County	145	46.9	533	647	151	224	16.3	26.0	6.9	18.1	314	623	2.2	17.8
Blind Lake township, Cass County	88	45.5	–	–	–	100	–	–	–	20.0	–	–	–	–
Blomkest city, Kandiyohi County	66	45.5	428	615	150	185	9.2	22.6	10.7	30.0	–	400	–	20.0
Bloom township, Nobles County	74	45.9	511	989	128	239	38.5	96.5	4.6	22.2	–	–	–	–
Bloomer township, Marshall County	38	47.4	395	605	–	–	9.5	38.3	–	–	–	–	–	–
Bloomfield township, Fillmore County	154	47.4	359	493	114	191	20.4	28.9	3.8	28.6	172	240	10.5	22.8
Blooming Grove township, Waseca County	194	45.4	561	696	183	237	11.2	19.2	6.2	16.9	325	385	27.5	72.9
Blooming Prairie city, Dodge County	–	–	–	–	–	–	–	–	–	–	–	–	–	–
Blooming Prairie city	785	48.0	471	522	157	168	15.7	19.5	11.6	14.4	265	309	23.9	30.1
Dodge County	–	–	–	–	–	–	–	–	–	–	–	–	–	–
Steele County	785	48.0	471	522	157	168	15.7	19.5	11.6	14.4	265	309	23.9	30.1
Blooming Prairie township, Steele County	195	48.2	328	715	216	280	12.7	23.8	8.4	45.4	284	564	7.6	21.4
Bloomington city, Hennepin County	35 815	14.6	851	876	229	237	19.4	20.4	10.6	12.0	566	581	25.2	26.5
Blowers township, Otter Tail County	122	50.8	323	447	–	100	7.4	16.9	–	20.0	210	390	21.0	87.6
Blueberry township, Wadena County	338	48.8	441	583	126	162	14.1	34.9	9.5	15.1	184	257	9.0	56.0
Blue Earth city, Faribault County	1 644	20.7	459	529	152	172	14.3	19.3	10.4	14.0	238	284	23.8	27.9
Blue Earth City township, Faribault County	172	50.6	579	738	200	244	12.0	19.4	10.7	20.7	267	466	4.5	33.3
Blue Hill township, Sherburne County	281	46.3	540	681	143	184	20.5	24.7	6.7	14.1	247	477	12.1	47.5
Blue Mounds township, Pope County	94	45.7	274	370	–	–	11.0	23.0	–	–	–	250	–	20.0
Bluffton city, Otter Tail County	78	47.4	372	532	148	187	20.6	26.9	11.1	25.6	419	522	11.3	75.5
Bluffton township, Otter Tail County	157	41.4	322	378	116	302	20.6	29.0	4.8	20.2	211	285	.2	19.8
Bock city, Mille Lacs County	44	45.5	407	482	119	162	20.3	23.4	9.7	26.0	255	395	2.0	93.6

TIPSII [UPF] GPH527 CENSUS90 72583600 06/18/92 1:41 PM MACHINE: C DATA:CENSUS90S*PH5TIPSDA27. 06/16/92 17:23:34 TAPE: NONE FRAME: 672
TSF:CENSUS90*92. 06/18/92 10:41:18 UTF:CENSUS90*93. 06/18/92 10:41:18 META:CENSUS90S*PH5TABLES27. 06/18/92 11:26:48

Table 22. **Percent in Sample and Confidence Bounds for Housing Characteristics: 1990**—Con.

[For definitions of terms and meanings of symbols, see text]

State County Place and [In Selected States] County Subdivision	Housing units		Median selected monthly owner costs (dollars)				Median selected monthly owner costs as a percentage of household income in 1989				Median gross rent (dollars)		Median gross rent as a percentage of household income in 1989	
			With a mortgage		Not mortgaged		With a mortgage		Not mortgaged		90-percent confidence bounds		90-percent confidence bounds	
			90-percent confidence bounds		90-percent confidence bounds		90-percent confidence bounds		90-percent confidence bounds					
	100-percent count	Percent in sample	Lower	Upper	Lower	Upper	Lower	Upper	Lower	Upper	Lower	Upper	Lower	Upper
PLACE AND COUNTY SUBDIVISION—Con.														
Bogus Brook township, Mille Lacs County	304	43.1	521	672	198	231	16.4	28.9	6.8	15.0	254	296	1.5	18.5
Bondin township, Murray County	129	46.5	444	594	143	212	11.1	22.6	9.4	19.4	208	289	6.0	17.6
Boon Lake township, Renville County	163	46.0	555	692	160	199	12.7	22.7	7.6	23.6	258	637	3.4	23.7
Borgholm township, Mille Lacs County	358	39.7	522	636	172	225	15.7	22.8	7.9	17.4	314	386	2.8	17.2
Borup city, Norman County	57	50.9	261	478	117	165	12.2	24.4	6.8	16.0	270	332	12.8	70.3
Bovey city, Itasca County	326	46.9	333	374	144	163	13.4	23.2	11.5	15.5	206	244	23.7	29.9
Bowlus city, Morrison County	109	50.5	337	396	139	183	11.7	23.7	14.2	22.5	214	320	11.2	24.0
Bowstring township, Itasca County	179	46.9	376	475	109	150	10.2	66.9	9.9	20.1	–	–	–	–
Bowstring Lake unorg., Itasca County	583	48.7	234	305	161	183	16.1	25.2	12.8	19.4	174	213	26.4	32.1
Boxville township, Marshall County	25	44.0	–	–	161	316	–	–	4.6	55.3	–	–	–	–
Boyd city, Lac qui Parle County	134	46.3	244	373	119	142	11.3	24.2	11.0	16.9	196	319	18.4	82.9
Boy Lake township, Cass County	178	39.3	–	–	57	200	–	–	5.9	16.4	–	–	–	–
Boy River city, Cass County	33	57.6	–	–	166	218	–	–	6.4	26.8	155	195	41.0	94.0
Boy River township, Cass County	53	47.2	–	400	–	–	–	100.0	–	–	–	550	–	100.0
Bradbury township, Mille Lacs County	65	35.4	200	399	–	–	.1	19.9	–	–	–	–	–	–
Bradford township, Isanti County	993	22.9	589	651	150	258	18.4	22.8	7.7	17.0	365	491	10.6	30.6
Bradford township, Wilkin County	42	47.6	844	1 139	–	250	44.6	90.4	–	100.0	–	200	–	20.0
Braham city	482	47.1	523	601	176	195	17.0	22.0	11.0	15.8	199	229	22.5	25.7
Isanti County	482	47.1	523	601	176	195	17.0	22.0	11.0	15.8	199	229	22.5	25.7
Kanabec County	–	–	–	–	–	–	–	–	–	–	–	–	–	–
Brainerd city, Crow Wing County	5 483	16.8	460	502	139	151	14.9	18.4	10.9	13.5	309	338	28.5	31.3
Branch city, Chisago County	720	43.9	699	761	184	218	22.0	24.0	11.1	17.3	381	464	15.6	49.4
Brandon city, Douglas County	217	49.3	385	461	168	205	14.2	21.5	10.9	18.1	215	285	22.4	29.8
Brandon township, Douglas County	340	49.1	514	622	163	202	19.7	24.4	10.3	21.3	309	405	21.2	70.5
Brandrup township, Wilkin County	65	49.2	461	671	–	200	10.1	24.9	–	30.0	–	–	–	–
Brandsvold township, Polk County	110	44.5	425	575	104	196	3.8	75.6	.8	19.2	218	323	4.3	22.3
Brandt township, Polk County	26	46.2	–	700	–	–	–	30.0	–	–	–	–	–	–
Bray township, Pennington County	26	50.0	–	300	–	–	–	20.0	–	–	–	–	–	–
Breckenridge city, Wilkin County	1 619	30.5	451	502	136	150	14.1	18.0	10.2	13.0	242	269	25.3	30.0
Breckenridge township, Wilkin County	68	45.6	565	760	–	150	6.6	15.8	–	20.0	258	438	20.5	24.5
Breezy Point city, Crow Wing County	861	49.4	487	622	203	236	14.5	21.1	10.9	18.1	322	528	8.6	34.5
Breitung township, St. Louis County	851	48.2	335	410	133	146	9.3	14.1	11.1	14.5	263	324	26.3	34.0
Bremen township, Pine County	161	47.2	–	–	114	153	–	–	4.2	15.8	–	300	–	100.0
Brevator township, St. Louis County	392	46.2	460	570	131	173	11.4	17.6	10.1	16.8	156	192	14.8	24.8
Brewster city, Nobles County	219	46.1	376	432	154	170	11.9	18.3	11.3	17.2	247	320	13.3	24.7
Bricelyn city, Faribault County	203	49.8	344	434	143	164	11.6	19.5	9.8	13.7	209	266	17.4	24.1
Bridgewater township, Rice County	546	47.1	840	920	214	250	19.0	21.8	8.6	13.8	363	420	14.0	29.0
Brighton township, Nicollet County	112	37.5	203	297	110	721	.5	19.5	1.3	18.7	253	348	.5	19.5
Brislet township, Polk County	29	55.2	–	–	113	387	–	–	5.2	23.7	–	–	–	–
Bristol township, Fillmore County	159	45.3	272	476	147	191	3.6	16.4	11.9	44.7	204	258	6.3	20.8
Brockway township, Stearns County	709	47.8	652	716	170	210	17.7	21.2	9.8	14.6	358	380	19.9	27.6
Brookfield township, Renville County	91	49.5	403	538	–	150	12.5	34.7	–	20.0	251	299	20.1	24.9
Brook Lake unorg., Beltrami County	119	48.7	225	337	142	182	12.7	72.5	6.5	16.6	123	338	9.3	69.6
Brooklyn Center city, Hennepin County	11 713	14.1	698	727	184	193	18.4	20.4	10.1	12.0	499	519	27.6	30.3
Brooklyn Park city, Hennepin County	21 265	12.8	817	841	216	234	21.0	21.8	10.1	13.0	465	484	25.5	27.3
Brook Park city, Pine County	60	38.3	–	500	133	171	–	20.0	8.6	16.7	307	593	3.0	90.4
Brook Park township, Pine County	197	32.5	445	1 105	–	200	7.3	73.0	–	20.0	453	497	38.4	96.6
Brooks city, Red Lake County	67	47.8	317	424	110	140	7.6	50.9	8.2	19.5	166	192	13.9	45.8
Brookston city, St. Louis County	40	40.0	115	557	61	155	6.4	53.4	3.6	16.4	110	186	2.4	17.6
Brookville township, Redwood County	100	47.0	368	791	–	300	11.2	28.6	–	20.0	164	241	5.5	88.1
Brooten city	291	48.1	369	449	131	147	15.4	22.6	11.3	15.4	207	274	31.3	49.6
Pope County	–	–	–	–	–	–	–	–	–	–	–	–	–	–
Stearns County	291	48.1	369	449	131	147	15.4	22.6	11.3	15.4	207	274	31.3	49.6
Browerville city, Todd County	351	46.7	372	445	129	145	16.6	22.9	12.2	17.0	203	277	22.7	30.1
Browns Creek township, Red Lake County	20	50.0	–	–	151	199	–	–	1.5	24.8	–	–	–	–
Brownsdale city, Mower County	286	48.3	423	489	129	144	13.2	18.8	10.8	15.4	212	274	23.8	30.6
Browns Valley township, Big Stone County	235	48.9	312	404	135	161	15.4	59.8	11.1	16.6	118	268	13.9	33.4
Browns Valley city, Traverse County	363	49.3	252	339	137	150	11.4	19.8	11.0	14.4	191	242	23.1	29.7
Brownsville city, Houston County	177	45.8	404	470	130	164	14.4	21.2	9.7	16.9	248	414	14.5	62.3
Brownsville township, Houston County	157	49.0	373	589	125	195	12.0	21.7	8.7	27.5	374	438	9.5	84.6
Brownton city, McLeod County	318	45.9	429	478	168	189	14.5	20.0	13.5	19.6	188	321	22.2	27.6
Bruce township, Todd County	274	46.7	415	471	74	179	12.1	23.9	8.4	35.9	262	439	8.9	63.9
Bruno city, Pine County	46	30.4	246	554	25	226	3.4	70.2	1.9	24.2	–	–	–	–
Bruno township, Pine County	117	47.0	–	–	57	124	–	–	6.7	15.7	–	–	–	–
Brunswick township, Kanabec County	450	48.0	541	615	163	198	18.0	25.0	11.8	26.3	364	439	18.3	26.1
Brush Creek township, Faribault County	105	49.5	165	1 044	156	194	16.5	46.3	9.7	33.5	166	242	6.5	71.8
Buckman city, Morrison County	77	45.5	310	363	148	190	7.4	17.9	9.3	17.3	236	396	10.8	76.7
Buckman township, Morrison County	203	46.8	358	550	87	235	10.0	27.5	8.6	43.9	170	435	7.9	28.5
Buffalo city, Wright County	2 608	21.3	670	719	162	188	19.8	21.8	10.5	15.0	378	427	25.0	28.4
Buffalo township, Wright County	789	48.5	661	704	179	220	19.6	22.0	8.2	12.8	456	520	10.8	20.2
Buffalo Lake city, Renville County	310	46.8	425	487	152	168	15.2	24.9	10.5	14.2	211	250	15.6	29.0
Buh township, Morrison County	163	47.9	438	624	136	199	15.1	50.8	5.6	14.4	–	500	–	35.0
Buhl city, St. Louis County	422	47.6	355	391	133	145	13.1	17.8	11.0	14.3	133	196	24.2	32.3
Bullard township, Wadena County	92	48.9	–	400	–	150	–	25.0	–	20.0	–	500	–	20.0
Bull Moose township, Cass County	41	43.9	–	400	–	200	–	30.0	–	20.0	–	–	–	–
Bungo township, Cass County	49	49.0	302	398	–	100	36.0	99.0	–	–	454	496	40.2	94.8
Burbank township, Kandiyohi County	151	49.0	443	627	116	184	8.3	18.8	3.1	16.9	259	361	20.6	69.5
Burke township, Pipestone County	89	47.2	360	660	106	363	3.4	16.6	8.0	28.5	–	–	–	–
Burleene township, Todd County	138	49.3	–	800	204	246	–	35.0	3.3	29.2	–	–	–	–
Burlington township, Becker County	433	43.9	595	663	155	181	19.7	23.3	10.9	17.5	277	373	23.2	49.3
Burnhamville township, Todd County	464	47.8	417	477	142	173	15.1	27.9	10.2	18.0	215	280	4.9	60.1
Burns township, Anoka County	769	44.9	774	841	223	259	22.2	24.2	8.6	14.7	478	651	11.8	32.9
Burnstown township, Brown County	120	47.5	351	549	–	150	6.1	15.3	–	20.0	214	391	2.3	17.7
Burnsville city, Dakota County	20 244	13.3	939	969	246	273	20.3	21.3	8.8	12.1	567	584	24.0	25.4

TIPSII [UPF] GPH527 CENSUS90 72583600 06/18/92 1:41 PM MACHINE: C DATA:CENSUS90S*PH5TIPSDA27. 06/16/92 17:23:34 TAPE: NONE FRAME: 673
TSF:CENSUS90*92. 06/18/92 10:41:18 UTF:CENSUS90*93. 06/18/92 10:41:18 META:CENSUS90S*PH5TABLES27. 06/18/92 11:26:48

Table 22. **Percent in Sample and Confidence Bounds for Housing Characteristics: 1990**—Con.

[For definitions of terms and meanings of symbols, see text]

State County Place and [In Selected States] County Subdivision	Housing units		Median selected monthly owner costs (dollars)				Median selected monthly owner costs as a percentage of household income in 1989				Median gross rent (dollars)		Median gross rent as a percentage of household income in 1989	
			With a mortgage		Not mortgaged		With a mortgage		Not mortgaged		90-percent confidence bounds		90-percent confidence bounds	
			90-percent confidence bounds		90-percent confidence bounds		90-percent confidence bounds		90-percent confidence bounds					
	100-percent count	Percent in sample	Lower	Upper	Lower	Upper	Lower	Upper	Lower	Upper	Lower	Upper	Lower	Upper
PLACE AND COUNTY SUBDIVISION—Con.														
Burton township, Yellow Medicine County	73	45.2	–	–	–	150	–	–	–	20.0	–	250	–	20.0
Burtrum city, Todd County	81	49.4	339	444	111	156	20.2	66.3	7.0	19.0	207	282	24.3	34.1
Buse township, Otter Tail County	239	46.0	528	800	161	187	12.9	23.4	9.2	18.1	276	324	9.7	19.3
Butler township, Otter Tail County	101	44.6	502	1 411	57	172	7.1	76.8	5.6	18.4	–	–	–	–
Butterfield city, Watonwan County	210	49.0	332	420	139	164	12.2	22.8	10.7	15.3	239	285	13.7	25.5
Butterfield township, Watonwan County	139	49.6	456	602	137	178	6.9	15.4	6.9	15.4	187	354	18.3	33.1
Butternut Valley township, Blue Earth County	137	51.1	613	697	170	229	18.6	44.9	6.3	18.2	351	399	7.0	54.8
Buzzle township, Beltrami County	132	28.8	–	400	46	335	–	20.0	1.8	18.2	–	–	–	–
Bygland township, Polk County	107	46.7	610	766	207	307	20.8	32.9	4.9	15.1	220	421	4.7	61.8
Byron township, Cass County	57	49.1	305	597	17	192	1.0	98.4	1.6	18.4	–	–	–	–
Byron city, Olmsted County	813	43.7	686	727	182	208	17.4	20.3	10.5	15.1	311	348	21.4	24.3
Byron township, Waseca County	104	46.2	478	589	75	181	15.6	27.9	5.0	26.3	–	350	–	100.0
Cairo township, Renville County	107	49.5	–	500	35	342	–	100.0	2.3	33.3	158	242	1.7	18.3
Caledonia city, Houston County	1 189	24.3	435	495	154	171	14.6	20.5	11.0	14.6	199	256	20.9	31.1
Caledonia township, Houston County	180	48.3	596	734	146	196	15.4	22.9	7.7	19.0	223	885	9.2	70.2
Callaway city, Becker County	80	46.3	298	439	129	195	13.7	28.1	6.8	15.3	197	339	21.1	39.0
Callaway township, Becker County	105	45.7	273	427	136	198	4.9	21.3	10.8	31.4	305	395	2.1	93.3
Calumet city, Itasca County	184	40.8	289	394	118	144	9.3	18.7	10.6	17.9	148	239	28.9	61.1
Cambria township, Blue Earth County	110	49.1	359	505	104	146	8.7	16.8	1.6	18.4	356	394	.5	96.8
Cambridge city, Isanti County	1 950	21.4	580	667	179	197	15.9	20.5	10.5	15.0	352	385	28.5	32.4
Cambridge township, Isanti County	726	48.9	610	653	175	196	19.0	21.8	9.6	13.4	373	511	16.7	35.9
Camden township, Carver County	294	48.6	648	735	186	250	18.7	23.3	8.4	20.0	202	599	25.1	29.9
Cameron township, Murray County	67	40.3	228	379	–	150	2.4	17.6	–	25.0	–	250	–	20.0
Camp township, Renville County	104	48.1	201	299	124	216	.2	98.7	11.4	63.0	265	1 699	26.5	80.4
Campbell city, Wilkin County	109	43.1	347	458	129	178	14.1	24.4	9.5	17.0	301	361	15.5	24.9
Campbell township, Wilkin County	52	46.2	–	400	173	410	–	30.0	4.9	15.1	–	300	–	20.0
Camp Lake township, Swift County	134	47.8	413	545	122	146	10.6	71.3	8.9	16.9	161	278	4.5	22.8
Camp Release township, Lac qui Parle County	106	48.1	354	664	46	327	9.5	32.7	3.0	17.0	215	340	5.9	29.0
Canby city, Yellow Medicine County	886	48.9	386	441	152	164	14.3	18.5	13.9	16.6	217	240	24.2	28.2
Candor township, Otter Tail County	262	45.0	358	731	126	178	27.2	38.2	7.5	16.7	–	–	–	–
Canisteo township, Dodge County	210	47.6	595	696	150	200	11.5	19.1	–	20.0	310	929	26.4	87.6
Cannon township, Kittson County	22	45.5	–	–	–	–	–	–	–	–	–	–	–	–
Cannon City township, Rice County	391	46.3	591	694	156	194	13.8	20.5	8.2	15.0	367	462	9.0	18.8
Cannon Falls city, Goodhue County	1 282	23.4	550	613	157	179	17.7	22.2	9.8	14.7	297	397	20.1	23.9
Cannon Falls township, Goodhue County	460	45.9	667	758	250	295	20.7	23.4	8.0	17.0	537	723	20.9	53.1
Canosia township, St. Louis County	755	45.3	636	703	173	201	14.9	19.2	12.7	17.5	284	401	14.1	25.2
Canton city, Fillmore County	177	46.3	274	361	133	169	11.3	19.8	10.9	17.6	180	258	23.2	36.6
Canton township, Fillmore County	197	47.2	404	496	128	187	7.5	24.4	6.9	18.1	–	350	–	30.0
Caribou township, Kittson County	23	47.8	–	–	–	–	–	–	–	–	–	–	–	–
Carimona township, Fillmore County	120	50.0	318	482	–	200	20.9	88.5	–	20.0	111	333	2.6	17.4
Carlisle township, Otter Tail County	85	47.1	406	598	–	200	13.7	46.4	–	20.0	181	369	6.3	59.2
Carlos city, Douglas County	156	49.4	426	553	127	156	15.0	26.1	12.6	22.3	218	280	28.2	55.5
Carlos township, Douglas County	854	46.8	577	652	178	210	16.3	21.1	10.5	14.3	343	428	11.8	23.4
Carlston township, Freeborn County	138	50.0	329	465	156	185	22.7	28.8	7.3	16.7	252	361	5.3	14.7
Carlton city, Carlton County	343	44.3	396	460	163	187	14.9	21.1	11.1	17.6	294	367	27.5	36.9
Carpenter township, Itasca County	248	47.2	313	687	168	291	39.2	95.8	10.7	25.9	–	150	–	25.0
Carrolton township, Fillmore County	118	50.0	603	697	–	100	36.6	98.4	–	20.0	209	541	40.8	94.2
Carson township, Cottonwood County	126	50.0	309	369	119	174	6.9	21.1	7.3	14.3	276	324	7.0	19.7
Carsonville township, Becker County	99	41.4	246	626	109	145	6.7	21.4	7.1	17.3	–	150	–	20.0
Carver city, Carver County	270	41.9	731	817	165	201	19.8	26.3	11.6	18.8	438	541	12.4	22.5
Cascade township, Olmsted County	1 092	18.5	1 066	1 196	179	274	20.1	22.3	7.0	15.0	471	564	12.6	28.2
Cashel township, Swift County	70	45.7	325	483	113	187	5.0	24.2	2.7	17.3	–	100	–	–
Cass Lake city, Cass County	429	29.8	354	460	115	149	13.4	26.2	13.2	20.7	272	352	25.1	40.0
Castle Rock township, Dakota County	468	46.2	848	937	209	268	22.5	25.5	8.9	14.1	388	503	19.7	40.9
Cedar township, Marshall County	52	46.2	331	539	113	191	6.1	21.9	5.1	88.9	–	–	–	–
Cedar township, Martin County	109	50.5	347	821	239	292	11.6	25.8	7.9	18.2	–	–	–	–
Cedarbend township, Roseau County	88	47.7	300	799	100	150	.1	25.0	.1	19.9	350	400	.1	19.9
Cedar Lake township, Scott County	543	44.2	808	872	209	250	20.3	24.5	6.7	15.2	325	724	5.9	17.4
Cedar Mills city, Meeker County	30	40.0	325	588	129	231	2.5	92.0	2.9	17.1	–	400	–	25.0
Cedar Mills township, Meeker County	185	47.0	512	629	87	235	9.4	19.0	5.8	18.7	347	393	18.8	26.9
Cedar Valley township, St. Louis County	127	46.5	350	470	–	200	5.0	51.2	–	20.0	–	–	–	–
Center township, Crow Wing County	430	44.7	443	566	141	173	14.2	22.3	11.1	18.6	274	451	13.2	24.2
Center City city, Chisago County	159	37.7	646	760	170	211	17.2	24.3	7.8	16.2	302	547	.9	29.7
Center Creek township, Martin County	127	50.4	308	415	166	225	12.3	40.0	7.1	19.6	197	303	9.3	63.7
Centerville city, Anoka County	530	46.4	801	837	219	268	22.7	24.4	8.5	15.8	351	381	22.5	43.3
Ceresco township, Blue Earth County	102	45.1	142	593	142	325	20.2	34.8	16.6	33.4	163	237	2.6	17.4
Cerro Gordo township, Lac qui Parle County	100	49.0	420	480	166	340	8.1	23.0	2.5	17.5	162	355	4.9	15.1
Ceylon city, Martin County	200	51.0	337	406	151	176	10.7	17.1	10.7	15.0	286	354	13.9	48.2
Champion township, Wilkin County	34	47.1	–	–	–	200	–	–	–	20.0	–	–	–	–
Champlin city, Hennepin County	5 532	14.2	843	868	189	236	22.6	23.8	8.2	13.2	488	536	23.3	28.2
Chanarambie township, Murray County	84	48.8	9	398	162	377	.3	19.7	4.7	22.7	–	–	–	–
Chandler city, Murray County	141	44.0	421	559	140	167	7.8	17.4	8.5	13.4	156	253	8.4	31.6
Chanhassen city	4 249	14.2	1 046	1 130	238	335	23.0	24.5	10.3	16.1	466	529	23.1	27.6
Carver County	4 249	14.2	1 046	1 130	238	335	23.0	24.5	10.3	16.1	466	529	23.1	27.6
Hennepin County	–	–	–	–	–	–	–	–	–	–	–	–	–	–
Charlestown township, Redwood County	97	47.4	127	605	144	240	5.4	25.2	4.8	15.2	130	285	4.0	19.3
Chaska city, Carver County	4 476	16.3	792	851	165	192	20.8	22.8	10.1	15.4	474	515	23.0	25.5
Chaska township, Carver County	60	45.0	325	511	176	243	5.1	20.6	6.0	17.3	185	648	14.2	65.5
Chatfield city	876	45.9	593	650	165	178	15.5	19.1	10.5	13.2	255	288	22.2	25.5
Fillmore County	510	47.3	488	575	159	178	15.3	20.3	9.7	13.2	231	273	22.9	28.1
Olmsted County	366	44.0	650	721	165	182	14.3	19.4	10.2	14.6	315	383	13.3	23.0
Chatfield township, Fillmore County	161	49.7	510	610	158	218	7.2	17.4	2.6	17.4	134	416	6.7	32.5
Chatham township, Wright County	287	46.3	664	742	189	263	17.5	22.0	9.2	17.5	333	422	20.8	29.7
Chengwatana township, Pine County	440	46.1	511	582	127	193	20.7	33.1	9.6	18.6	268	427	48.2	86.8
Cherry township, St. Louis County	362	46.7	460	523	168	218	12.4	18.9	7.8	15.7	259	387	21.3	29.1
Cherry Grove township, Goodhue County	150	46.7	293	588	203	295	14.8	28.8	5.5	19.5	–	250	–	20.0
Chester township, Polk County	39	53.8	409	582	155	195	1.2	18.8	4.2	15.8	–	400	–	30.0
Chester township, Wabasha County	179	47.5	500	767	160	195	15.0	25.0	6.6	16.1	223	394	23.5	63.4
Chickamaw Beach city, Cass County	110	22.7	337	663	115	285	1.9	24.1	3.6	25.2	–	–	–	–

TIPSII [UPF] GPH527 CENSUS90 72583600 06/18/92 1:41 PM MACHINE: C DATA:CENSUS90S*PH5TIPSDA27. 06/16/92 17:23:34 TAPE: NONE FRAME: 674
TSF:CENSUS90*92. 06/18/92 10:41:18 UTF:CENSUS90*93. 06/18/92 10:41:18 META:CENSUS90S*PH5TABLES27. 06/18/92 11:26:48

Table 22. **Percent in Sample and Confidence Bounds for Housing Characteristics: 1990**—Con.

[For definitions of terms and meanings of symbols, see text]

State County Place and [In Selected States] County Subdivision	Housing units		Median selected monthly owner costs (dollars)				Median selected monthly owner costs as a percentage of household income in 1989				Median gross rent (dollars)		Median gross rent as a percentage of household income in 1989	
			With a mortgage		Not mortgaged		With a mortgage		Not mortgaged		90-percent confidence bounds		90-percent confidence bounds	
			90-percent confidence bounds		90-percent confidence bounds		90-percent confidence bounds		90-percent confidence bounds					
	100-percent count	Percent in sample	Lower	Upper	Lower	Upper	Lower	Upper	Lower	Upper	Lower	Upper	Lower	Upper
PLACE AND COUNTY SUBDIVISION—Con.														
Chief township, Mahnomen County	57	52.6	322	1 195	55	323	4.4	85.7	4.4	19.6	–	150	–	20.0
Chippewa Falls township, Pope County	114	46.5	312	588	56	147	20.6	29.4	15.0	83.7	263	362	10.0	51.1
Chisago City city, Chisago County	907	46.4	659	714	201	246	21.0	24.0	11.3	15.7	434	504	32.4	40.4
Chisago Lake township, Chisago County	1 297	26.4	754	847	176	246	22.6	25.1	8.1	13.4	448	498	9.8	28.2
Chisholm city, St. Louis County	2 405	12.2	408	464	132	145	11.3	16.4	11.0	14.3	216	263	22.9	31.3
Chokio city, Stevens County	253	49.4	346	427	152	173	10.9	18.1	10.1	14.0	181	236	25.7	31.5
Christiania township, Jackson County	186	44.1	273	527	149	252	2.9	26.3	6.0	17.1	22	229	1.7	18.3
Circle Pines city, Anoka County	1 599	16.1	756	828	190	225	18.8	21.7	9.0	15.1	326	714	14.7	32.2
Clara City city, Chippewa County	596	48.5	456	505	161	176	17.8	21.7	12.8	15.6	241	274	21.5	27.7
Claremont city, Dodge County	227	44.9	421	483	141	179	17.9	23.3	11.0	18.4	271	329	19.9	25.6
Claremont township, Dodge County	148	48.6	581	685	167	258	17.9	29.4	6.0	18.5	258	346	7.8	24.2
Clarissa city, Todd County	285	43.5	353	440	128	147	10.5	18.1	14.1	19.9	176	231	24.0	45.4
Clark township, Aitkin County	74	45.9	–	–	–	150	–	–	–	30.0	–	–	–	–
Clark township, Faribault County	184	48.4	409	571	140	180	21.1	34.6	7.5	15.4	243	281	11.9	29.2
Clarkfield city, Yellow Medicine County	444	48.0	381	454	154	171	12.5	17.5	11.0	14.4	187	235	26.4	31.8
Clarks Grove city, Freeborn County	260	46.2	418	492	154	176	12.3	18.5	10.5	15.6	223	295	14.8	30.1
Clay township, Hubbard County	75	45.3	410	890	–	200	38.1	96.9	–	20.0	352	398	20.2	24.8
Clayton township, Mower County	62	46.8	–	400	–	250	–	20.0	–	20.0	–	–	–	–
Clearbrook city, Clearwater County	256	50.8	368	441	132	152	20.1	23.2	10.2	14.9	177	227	25.0	32.6
Clear Creek unorg., Carlton County	100	49.0	541	659	–	200	16.3	30.9	–	20.0	324	626	9.4	32.6
Clear Lake city, Sherburne County	112	44.6	567	650	120	222	21.5	25.0	7.1	22.9	301	386	12.2	31.2
Clear Lake township, Sherburne County	504	42.9	734	802	190	248	18.4	22.7	8.5	14.2	233	750	5.0	35.1
Clearwater city, Wright County	237	43.5	541	588	164	189	20.9	27.4	10.3	27.8	329	390	24.9	27.9
Clearwater township, Wright County	500	47.2	609	672	159	204	16.7	21.6	9.0	15.4	429	487	9.6	28.3
Clements city, Redwood County	87	47.1	253	374	114	147	7.6	18.1	10.7	18.1	–	300	–	20.0
Cleveland city, Le Sueur County	242	49.6	497	557	161	180	15.9	20.8	9.6	14.8	262	319	17.5	27.4
Cleveland township, Le Sueur County	259	49.8	487	701	90	219	13.1	20.5	7.9	17.1	211	534	4.4	28.4
Clifton township, Lyon County	101	47.5	378	498	107	243	13.6	24.9	1.4	18.6	338	397	9.1	22.7
Clifton township, Traverse County	46	47.8	300	400	–	–	35.3	99.7	–	–	–	–	–	–
Climax city, Polk County	120	50.0	514	599	163	204	7.9	18.3	8.7	15.3	175	232	15.5	27.6
Clinton city, Big Stone County	266	48.9	362	494	132	154	11.7	19.7	10.0	14.4	166	198	26.2	32.3
Clinton township, Rock County	114	48.2	265	503	49	138	5.6	36.8	6.5	26.8	250	300	.2	19.8
Clinton township, St. Louis County	390	47.2	444	509	145	184	9.2	15.4	7.3	12.7	314	441	3.7	23.6
Clinton Falls township, Steele County	180	48.3	566	730	152	214	11.2	19.5	8.6	16.4	379	561	6.6	31.1
Clitherall city, Otter Tail County	65	50.8	227	332	111	155	5.4	26.6	8.5	17.4	224	309	6.1	18.9
Clitherall township, Otter Tail County	433	36.5	379	665	164	207	15.7	30.0	9.9	19.5	171	340	4.1	73.0
Clontarf city, Swift County	77	48.1	437	550	90	141	8.7	18.8	11.9	26.6	226	300	20.0	34.9
Clontarf township, Swift County	43	46.5	–	500	163	241	–	20.0	2.1	17.9	–	–	–	–
Cloquet city, Carlton County	4 580	18.8	468	511	163	173	15.6	18.7	11.0	13.4	269	301	24.8	27.7
Clover township, Clearwater County	60	35.0	–	400	–	100	–	25.0	–	20.0	–	–	–	–
Clover township, Hubbard County	107	38.3	–	500	167	233	–	100.0	8.5	63.2	–	–	–	–
Clover township, Mahnomen County	50	44.0	–	–	129	182	–	–	4.9	15.1	123	277	9.2	82.1
Clover township, Pine County	622	48.6	–	–	–	–	–	–	–	–	–	–	–	–
Clover Leaf township, Pennington County	36	50.0	404	592	–	150	20.1	24.9	–	25.0	–	–	–	–
Clow township, Kittson County	20	45.0	–	–	–	–	–	–	–	–	–	–	–	–
Coates city, Dakota County	68	44.1	713	797	168	204	13.9	23.6	6.0	17.1	305	372	7.8	30.8
Cobden city, Brown County	31	45.2	–	–	88	133	–	–	5.8	15.5	10	245	.9	19.1
Cokato city, Wright County	876	48.9	531	587	156	169	18.0	21.2	10.3	13.0	256	298	22.9	25.4
Cokato township, Wright County	349	48.4	553	639	145	175	20.2	23.9	8.9	15.9	360	453	10.5	23.7
Cold Spring city, Stearns County	874	20.9	577	650	176	199	16.4	21.5	10.2	15.2	306	345	28.4	44.6
Coleraine city, Itasca County	430	48.6	409	444	142	161	12.8	16.8	10.6	14.0	216	250	22.0	29.5
Colfax township, Kandiyohi County	269	50.9	346	413	159	206	20.6	24.0	11.6	53.9	212	433	31.7	84.9
Collegeville township, Stearns County	727	17.1	567	766	203	268	14.6	24.5	6.8	13.7	202	383	3.1	19.6
Collins township, McLeod County	191	47.6	642	912	168	240	20.1	24.5	7.4	15.3	350	400	35.1	99.9
Collinwood township, Meeker County	407	48.6	630	756	192	258	20.2	24.5	7.0	13.0	266	359	11.0	24.0
Cologne city, Carver County	232	44.0	650	731	161	186	21.1	25.2	8.9	13.3	279	374	16.6	26.6
Columbia township, Polk County	190	38.9	271	553	106	176	3.1	16.9	6.5	30.1	–	350	–	25.0
Columbia Heights city, Anoka County	7 975	16.1	674	712	182	194	19.9	21.6	10.7	12.9	442	478	28.8	32.3
Columbus township, Anoka County	1 158	15.8	730	833	172	220	17.3	21.7	7.2	15.1	421	594	2.8	23.5
Colvin township, St. Louis County	280	48.2	453	555	116	162	6.7	42.1	11.5	26.2	–	–	–	–
Comfort township, Kanabec County	353	50.1	564	683	185	229	25.2	30.9	8.8	17.5	328	381	22.4	57.4
Comfrey city	215	50.2	432	586	145	166	20.8	26.5	11.2	15.1	202	273	16.3	27.0
Brown County	213	50.2	432	586	144	166	20.8	26.5	11.2	15.2	202	273	16.3	27.0
Cottonwood County	2	50.0	–	–	–	200	–	–	–	20.0	–	–	–	–
Como township, Marshall County	39	51.3	–	300	–	300	–	20.0	–	20.0	–	–	–	–
Compton township, Otter Tail County	251	43.8	387	473	116	148	15.1	22.8	7.8	14.5	270	337	20.6	29.4
Comstock city, Clay County	52	50.0	309	449	168	228	17.9	22.9	8.4	17.5	–	450	–	30.0
Comstock township, Marshall County	70	48.6	346	1 134	115	190	9.3	69.9	4.1	28.5	204	246	20.4	24.6
Concord township, Dodge County	203	46.8	410	509	138	187	14.1	23.0	9.6	21.2	106	594	2.5	29.4
Conger city, Freeborn County	70	47.1	375	484	143	169	7.5	27.5	8.2	13.4	–	250	–	25.0
Connelly township, Wilkin County	47	46.8	499	586	106	394	11.9	24.0	1.2	18.8	–	450	–	20.0
Cook city, St. Louis County	308	48.4	378	445	182	204	12.4	19.5	11.1	15.8	183	222	27.7	29.8
Coon Creek township, Lyon County	98	50.0	366	541	180	230	13.3	22.9	6.0	19.0	167	239	.5	19.5
Coon Rapids city, Anoka County	18 098	14.2	779	800	195	214	20.9	21.7	10.3	13.0	545	569	26.0	28.3
Copley township, Clearwater County	290	45.9	472	601	158	182	16.0	23.7	8.9	18.1	270	443	21.6	46.7
Corcoran city, Hennepin County	1 564	16.2	865	959	266	327	20.7	23.1	6.8	15.4	321	694	13.1	24.3
Cordova township, Le Sueur County	238	48.7	578	651	133	179	14.4	23.4	9.1	17.3	138	391	7.7	27.3
Corinna township, Wright County	1 548	47.2	669	730	189	209	20.8	23.0	10.8	13.9	488	543	15.4	23.3
Corliss township, Otter Tail County	254	48.8	454	579	169	212	10.2	20.5	9.2	18.6	302	399	.3	19.7
Cormant township, Beltrami County	108	38.0	–	300	–	150	–	20.0	–	20.0	–	–	–	–
Cormorant township, Becker County	907	42.9	504	651	174	208	13.9	27.4	9.7	15.0	311	367	15.3	40.4
Cornish township, Aitkin County	46	52.2	–	–	152	198	–	–	.9	19.1	–	–	–	–
Cornish township, Sibley County	117	46.2	371	605	155	263	8.1	30.2	4.2	18.6	218	304	5.2	20.4
Correll city, Big Stone County	33	45.5	80	460	91	173	2.6	17.4	8.1	33.4	–	–	–	–
Cosmos city, Meeker County	255	47.5	401	477	163	186	11.8	18.4	11.5	16.5	205	276	22.2	32.7

TIPSII [UPF] GPH527 CENSUS90 72583600 06/18/92 1:41 PM MACHINE: C DATA:CENSUS90S*PH5TIPSDA27. 06/16/92 17:23:34 TAPE: NONE FRAME: 675
TSF:CENSUS90*92. 06/18/92 10:41:18 UTF:CENSUS90*93. 06/18/92 10:41:18 META:CENSUS90S*PH5TABLES27. 06/18/92 11:26:48

Table 22. **Percent in Sample and Confidence Bounds for Housing Characteristics: 1990**—Con.

[For definitions of terms and meanings of symbols, see text]

State County Place and [In Selected States] County Subdivision	Housing units		Median selected monthly owner costs (dollars)				Median selected monthly owner costs as a percentage of household income in 1989				Median gross rent (dollars)		Median gross rent as a percentage of household income in 1989	
			With a mortgage		Not mortgaged		With a mortgage		Not mortgaged		90-percent confidence bounds		90-percent confidence bounds	
			90-percent confidence bounds		90-percent confidence bounds		90-percent confidence bounds		90-percent confidence bounds					
	100-percent count	Percent in sample	Lower	Upper	Lower	Upper	Lower	Upper	Lower	Upper	Lower	Upper	Lower	Upper
PLACE AND COUNTY SUBDIVISION—Con.														
Cosmos township, Meeker County	97	49.5	436	637	165	235	11.3	21.8	8.4	19.3	504	546	40.5	94.5
Cottage Grove city, Washington County	7 105	12.6	813	847	208	235	20.7	22.1	9.1	13.4	582	644	24.6	32.7
Cotton township, St. Louis County	376	46.3	614	781	170	206	25.4	29.6	9.6	18.3	141	486	8.3	46.1
Cottonwood township, Brown County	321	48.9	553	654	141	172	19.5	22.5	9.9	15.6	276	337	10.4	25.6
Cottonwood city, Lyon County	416	47.8	476	539	156	180	11.4	15.7	10.1	13.7	205	243	15.3	22.7
Courtland city, Nicollet County	145	46.9	495	569	154	189	14.5	21.6	9.8	17.6	121	279	8.6	86.1
Courtland township, Nicollet County	256	46.5	464	656	74	191	10.9	17.2	4.9	15.1	169	312	7.5	75.6
Crate township, Chippewa County	110	48.2	349	550	149	201	10.0	22.0	4.3	15.7	176	724	6.3	65.6
Credit River township, Scott County	882	15.5	861	987	186	349	21.6	25.9	5.6	19.6	650	749	20.1	99.5
Croke township, Traverse County	41	46.3	–	–	–	801	–	–	–	20.0	209	337	2.6	66.1
Cromwell city, Carlton County	114	43.9	397	663	167	208	22.6	63.5	25.7	33.2	128	189	25.8	53.1
Cromwell township, Clay County	112	47.3	515	713	159	241	14.1	25.9	8.3	32.1	297	386	19.0	25.3
Crooked Creek township, Houston County	117	47.9	363	481	67	156	15.5	27.6	5.9	18.5	–	–	–	–
Crooked Lake township, Cass County	952	48.3	422	498	164	184	15.5	59.7	11.9	16.9	354	396	1.5	18.5
Crooks township, Renville County	81	50.6	434	1 443	–	150	2.7	17.3	–	20.0	–	500	–	25.0
Crookston city, Polk County	3 289	17.9	534	577	172	189	17.4	21.1	9.8	12.6	261	294	24.4	29.1
Crookston township, Polk County	153	43.8	455	707	156	207	14.4	25.1	8.3	16.0	253	447	.7	19.3
Crosby city, Crow Wing County	1 021	40.9	412	471	136	147	20.5	25.5	13.2	16.3	211	238	26.5	29.2
Crosby township, Pine County	65	43.1	414	486	154	196	2.9	17.1	40.0	95.0	–	250	–	20.0
Crosslake city, Crow Wing County	2 086	48.8	567	677	201	224	21.5	27.6	11.4	14.2	372	476	21.5	29.7
Crow Lake township, Stearns County	141	45.4	429	671	120	191	6.5	16.0	9.8	31.4	–	300	–	35.0
Crow River township, Stearns County	137	46.7	402	556	163	218	8.1	18.6	6.5	20.7	156	394	1.2	18.8
Crow Wing township, Crow Wing County	316	38.9	466	557	129	179	19.7	25.4	7.1	14.9	301	371	21.6	31.5
Crow Wing Lake township, Hubbard County	452	47.3	446	788	157	179	25.9	63.5	8.2	15.5	–	–	–	–
Crystal city, Hennepin County	9 541	15.1	706	737	185	195	19.4	20.9	10.7	12.8	491	518	23.3	26.0
Crystal Bay township, Lake County	312	50.0	365	447	125	149	12.4	23.7	8.2	14.1	260	299	15.4	45.5
Cuba township, Becker County	93	41.9	375	612	106	192	8.3	27.8	2.2	24.2	–	–	–	–
Culdrum township, Morrison County	173	48.6	511	664	182	230	20.8	24.2	10.9	22.3	309	341	25.1	29.9
Culver township, St. Louis County	110	50.0	444	634	68	150	3.8	16.2	4.5	15.5	–	450	–	20.0
Currie city, Murray County	148	46.6	315	379	123	141	9.9	16.7	9.5	14.2	111	179	8.4	32.9
Cushing township, Morrison County	248	48.4	375	454	113	187	16.1	28.0	6.1	17.9	–	–	–	–
Custer township, Lyon County	100	44.0	–	400	–	200	–	20.0	–	20.0	154	296	20.4	29.6
Cuyuna city, Crow Wing County	88	40.9	329	678	125	260	2.5	17.5	7.4	42.5	228	394	4.9	19.5
Cyrus city, Pope County	162	50.0	324	390	125	146	14.2	23.3	9.9	14.9	244	285	12.3	21.3
Daggett Brook township, Crow Wing County	157	40.8	351	924	160	190	22.5	75.2	6.3	24.5	150	200	.1	19.9
Dahlgren township, Carver County	401	40.6	755	850	187	247	19.4	25.4	7.9	14.4	349	651	9.7	52.6
Dailey township, Mille Lacs County	141	29.8	–	700	–	–	–	25.0	–	–	–	–	–	–
Dakota city, Winona County	150	49.3	489	552	141	174	12.3	18.4	9.4	15.7	214	398	21.1	29.7
Dalbo township, Isanti County	223	47.5	483	590	145	196	23.6	30.1	10.1	24.1	320	520	4.9	32.0
Dale township, Cottonwood County	74	47.3	–	900	109	236	–	30.0	5.6	87.9	–	200	–	20.0
Dalton city, Otter Tail County	124	46.0	394	476	125	143	8.5	18.2	12.9	22.2	256	290	26.2	40.4
Dane Prairie township, Otter Tail County	484	45.2	514	595	165	193	14.0	19.6	9.3	14.8	331	596	9.3	57.9
Danforth township, Pine County	67	46.3	506	594	–	–	20.3	24.7	–	–	–	–	–	–
Danielson township, Meeker County	121	45.5	422	516	140	185	16.7	59.2	12.0	37.8	–	–	–	–
Danube city, Renville County	225	45.8	451	527	143	164	14.2	21.0	9.8	14.1	188	254	25.7	34.2
Danvers city, Swift County	45	44.4	294	532	134	194	6.3	16.4	6.3	16.4	–	–	–	–
Danville township, Blue Earth County	114	45.6	425	918	–	–	13.0	47.0	–	–	264	331	26.9	81.7
Darfur city, Watonwan County	66	48.5	316	461	122	143	7.7	24.2	9.2	16.7	265	445	1.5	18.5
Darling township, Morrison County	214	49.1	487	678	48	226	12.0	24.1	3.2	16.8	345	394	6.0	18.4
Darnen township, Stevens County	106	49.1	395	638	115	146	7.3	16.4	6.0	18.4	191	359	8.1	30.9
Darwin city, Meeker County	124	49.2	307	537	140	188	10.7	22.7	9.5	16.3	280	358	25.8	58.4
Darwin township, Meeker County	354	43.8	620	734	180	238	15.8	23.5	10.1	16.9	303	493	20.2	34.3
Dassel city, Meeker County	488	46.1	462	520	169	190	17.3	21.8	10.7	14.6	295	385	25.6	29.0
Dassel township, Meeker County	481	47.8	592	681	167	192	17.8	22.8	10.5	15.8	368	477	17.0	34.0
Davidson unorg., Aitkin County	56	50.0	–	800	118	232	–	20.0	1.8	18.2	–	–	–	–
Davis township, Kittson County	31	45.2	509	691	108	288	38.0	97.0	1.9	18.1	252	298	1.9	24.5
Dawson city, Lac qui Parle County	747	49.0	401	445	149	161	11.8	15.3	10.5	12.7	269	301	26.9	33.0
Dayton city	1 394	20.4	776	864	173	207	21.2	23.0	9.2	16.7	324	903	30.7	34.5
Hennepin County	1 377	20.6	778	866	173	207	21.2	23.1	9.2	16.7	324	903	30.7	34.5
Wright County	17	5.9	–	800	–	–	–	20.0	–	–	–	–	–	–
Dead Lake township, Otter Tail County	326	45.1	370	1 052	141	176	10.6	28.3	9.8	17.5	–	–	–	–
Dean Lake township, Crow Wing County	44	47.7	–	600	–	–	–	20.0	–	–	–	–	–	–
Decoria township, Blue Earth County	299	49.2	655	741	198	245	16.7	23.0	8.9	13.8	268	399	11.2	22.9
Deephaven city, Hennepin County	1 382	18.0	1 058	1 248	260	397	19.8	22.5	9.0	14.2	511	1 303	26.3	36.5
Deer township, Roseau County	62	48.4	–	–	–	–	–	–	–	–	–	–	–	–
Deer Creek city, Otter Tail County	155	45.2	325	394	139	172	9.3	17.6	12.8	25.8	121	244	25.3	45.5
Deer Creek township, Otter Tail County	133	41.4	322	2 333	123	277	13.3	75.9	4.5	28.5	–	350	–	100.0
Deerfield township, Cass County	100	48.0	376	943	159	191	23.8	62.7	3.5	16.5	–	–	–	–
Deerfield township, Steele County	189	48.7	616	751	165	223	13.6	22.0	6.8	15.5	410	485	2.4	17.6
Deerhorn township, Wilkin County	48	45.8	405	495	163	237	2.1	93.1	2.7	17.3	–	–	–	–
Deer Lake unorg., Itasca County	2 027	40.1	521	569	163	178	16.0	20.1	10.4	13.7	421	536	21.5	48.4
Deer Park township, Pennington County	60	51.7	–	–	70	177	–	–	4.0	16.0	–	300	–	20.0
Deer River city, Itasca County	392	45.4	349	419	140	163	16.1	22.9	11.0	15.6	233	291	25.9	41.3
Deer River township, Itasca County	284	48.6	444	608	128	191	12.7	21.3	9.1	17.9	265	390	21.0	28.5
Deerwood city, Crow Wing County	284	44.7	366	459	128	149	16.6	23.4	10.6	17.0	208	259	27.0	31.6
Deerwood township, Crow Wing County	611	45.2	409	581	144	176	14.1	22.4	8.9	12.6	301	397	10.6	26.6
Deerwood township, Kittson County	84	47.6	244	856	119	179	8.9	71.2	7.1	17.2	222	435	22.2	85.6
De Graff city, Swift County	67	50.7	253	370	134	168	5.3	14.7	9.1	16.5	134	277	3.9	16.1
Delafield township, Jackson County	128	48.4	380	720	104	146	8.0	48.0	3.0	24.2	170	301	5.6	20.1
Delano city, Wright County	1 000	16.5	630	753	172	216	16.4	22.1	8.0	14.0	334	391	24.2	31.8
Delavan city, Faribault County	118	48.3	350	454	146	172	7.9	15.4	9.0	13.9	216	268	9.7	27.6

TIPSII [UPF] GPH527 CENSUS90 72583600 06/18/92 1:41 PM MACHINE: C DATA:CENSUS90S*PH5TIPSDA27. 06/16/92 17:23:34 TAPE: NONE FRAME: 676
TSF:CENSUS90*92. 06/18/92 10:41:18 UTF:CENSUS90*93. 06/18/92 10:41:18 META:CENSUS90S*PH5TABLES27. 06/18/92 11:26:48

Table 22. **Percent in Sample and Confidence Bounds for Housing Characteristics: 1990**—Con.

[For definitions of terms and meanings of symbols, see text]

State County Place and [In Selected States] County Subdivision	Housing units		Median selected monthly owner costs (dollars)				Median selected monthly owner costs as a percentage of household income in 1989				Median gross rent (dollars)		Median gross rent as a percentage of household income in 1989	
			With a mortgage		Not mortgaged		With a mortgage		Not mortgaged		90-percent confidence bounds		90-percent confidence bounds	
			90-percent confidence bounds		90-percent confidence bounds		90-percent confidence bounds		90-percent confidence bounds					
	100-percent count	Percent in sample	Lower	Upper	Lower	Upper	Lower	Upper	Lower	Upper	Lower	Upper	Lower	Upper
PLACE AND COUNTY SUBDIVISION—Con.														
Delavan township, Faribault County	164	47.6	318	525	152	190	10.4	28.8	4.9	32.0	–	400	–	35.0
Delaware township, Grant County	62	51.6	–	500	–	150	–	30.0	–	20.0	–	–	–	–
Delhi city, Redwood County	41	51.2	69	354	50	125	9.2	55.3	6.2	18.8	–	300	–	100.0
Delhi township, Redwood County	109	47.7	401	766	115	180	5.5	16.3	6.1	73.5	181	335	4.9	26.9
Dell Grove township, Pine County	400	48.0	412	621	173	217	10.7	24.4	7.2	14.5	238	705	15.2	64.7
Dellwood city, Washington County	322	48.1	1 605	1 799	488	611	17.1	21.7	8.6	14.2	269	621	31.9	62.6
Delton township, Cottonwood County	68	51.5	–	–	144	228	–	–	5.8	25.6	109	141	3.5	16.5
Denham city, Pine County	21	33.3	–	300	–	150	–	100.0	–	25.0	–	–	–	–
Denmark township, Washington County	393	47.6	903	997	251	311	17.1	21.8	7.8	13.9	409	519	11.5	30.7
Dennison city	60	53.3	576	724	175	237	18.1	26.2	8.3	15.4	328	398	11.2	75.8
Goodhue County	60	53.3	576	724	175	237	18.1	26.2	8.3	15.4	328	398	11.2	75.8
Rice County	–	–	–	–	–	–	–	–	–	–	–	–	–	–
Dennison city, Rice County	–	–	–	–	–	–	–	–	–	–	–	–	–	–
Dent city, Otter Tail County	79	44.3	423	630	118	149	13.9	34.0	11.2	21.8	220	293	22.0	77.2
Denver township, Rock County	80	50.0	366	556	104	146	13.2	27.8	1.8	18.2	–	–	–	–
Derrynane township, Le Sueur County	199	48.7	642	803	172	231	19.9	25.8	6.5	16.6	–	600	–	25.0
Des Moines township, Jackson County	121	47.9	354	608	157	307	11.5	25.2	5.2	14.8	300	350	.1	19.9
Des Moines River township, Murray County	84	47.6	338	604	111	278	6.4	21.8	4.4	71.2	159	206	17.7	71.2
Detroit township, Becker County	1 194	22.9	487	578	151	180	16.7	22.7	9.5	16.3	338	410	20.2	45.3
Detroit Lakes city, Becker County	3 375	18.7	484	547	143	163	16.1	20.5	10.6	13.8	238	273	27.1	29.8
Dewald township, Nobles County	114	45.6	–	500	128	177	–	20.0	11.3	22.7	186	564	7.3	23.2
Dewey township, Roseau County	50	46.0	–	500	12	195	–	25.0	1.1	18.9	–	–	–	–
Dexter city, Mower County	122	48.4	408	605	162	191	10.8	19.6	8.3	15.1	160	267	18.9	28.5
Dexter township, Mower County	118	47.5	458	681	100	250	11.8	23.1	–	100.0	314	383	13.5	72.5
Diamond Lake township, Lincoln County	85	43.5	–	300	213	354	–	35.0	6.1	20.4	–	300	–	20.0
Dieter township, Roseau County	83	47.0	240	441	110	158	3.4	16.6	5.8	18.7	209	386	2.2	17.8
Dilworth city, Clay County	1 090	16.1	491	584	174	225	13.9	20.8	8.2	15.9	308	373	23.6	29.7
District 1 unorg., Lake of the Woods County	36	41.7	–	500	121	219	–	20.0	3.1	16.9	260	284	28.3	54.1
District 2 unorg., Lake of the Woods County	167	22.8	388	754	–	200	5.9	19.9	–	35.0	–	500	–	100.0
District 3 unorg., Lake of the Woods County	489	21.7	241	732	169	229	2.4	17.6	5.3	18.4	269	437	9.2	28.7
District 4 unorg., Lake of the Woods County	956	18.3	273	624	146	227	10.7	28.1	5.2	14.8	–	350	–	30.0
District 5 unorg., Lake of the Woods County	748	21.0	–	700	123	200	–	20.0	5.2	18.5	–	500	–	100.0
Dodge Center city, Dodge County	763	49.4	519	548	164	182	16.5	20.0	11.5	14.9	243	273	20.7	25.9
Dollymount township, Traverse County	37	43.2	–	–	175	599	–	–	2.9	17.1	–	300	–	100.0
Donaldson city, Kittson County	31	48.4	–	400	148	240	–	20.0	12.7	25.4	206	244	2.4	17.6
Donnelly township, Marshall County	13	46.2	–	600	–	–	–	25.0	–	–	–	400	–	20.0
Donnelly city, Stevens County	109	49.5	294	472	158	176	9.6	20.8	8.5	14.0	254	296	1.7	18.3
Donnelly township, Stevens County	76	51.3	505	697	138	208	35.9	80.5	9.6	19.2	–	–	–	–
Dora township, Otter Tail County	614	48.4	452	638	165	198	14.0	28.6	9.9	15.8	215	520	23.0	80.5
Doran city, Wilkin County	32	46.9	276	462	132	207	3.8	16.2	4.7	15.3	257	293	2.9	17.1
Douglas township, Dakota County	198	43.9	675	789	193	289	20.1	24.9	10.7	24.8	42	566	8.2	31.6
Dover city, Olmsted County	157	51.0	481	638	145	187	14.8	21.9	9.5	16.9	322	362	20.7	32.1
Dover township, Olmsted County	147	48.3	623	815	131	269	15.4	29.0	5.0	21.9	321	669	8.3	59.4
Dovray city, Murray County	41	51.2	286	557	100	175	8.6	30.7	13.3	30.0	–	200	–	20.0
Dovray township, Murray County	90	46.7	–	–	–	250	–	–	–	100.0	–	–	–	–
Dovre township, Kandiyohi County	609	45.3	723	803	217	244	19.4	21.9	9.7	14.5	314	446	16.4	29.4
Drammen township, Lincoln County	66	47.0	–	200	–	–	–	20.0	–	–	–	–	–	–
Dresbach township, Winona County	119	47.1	454	560	145	206	9.6	15.4	7.2	14.4	–	–	–	–
Dryden township, Sibley County	158	48.7	587	712	172	223	23.8	32.2	7.4	13.2	301	498	.4	97.5
Dublin township, Swift County	60	48.3	431	854	–	300	4.6	27.7	–	100.0	300	350	35.6	99.4
Dudley township, Clearwater County	111	45.0	302	398	141	229	5.5	23.2	12.4	30.9	–	–	–	–
Duluth city, St. Louis County	36 022	15.7	485	500	177	182	15.0	16.1	11.9	13.0	304	320	28.7	30.0
Duluth township, St. Louis County	705	47.7	475	572	132	154	12.2	17.2	8.8	12.4	270	337	13.8	27.2
Dumont city, Traverse County	62	51.6	327	373	139	176	5.4	14.6	8.5	14.9	186	382	4.8	76.6
Dunbar township, Faribault County	133	45.9	372	594	162	192	4.8	17.4	6.9	17.4	194	313	5.9	15.4
Dundas city, Rice County	184	48.9	567	661	159	209	19.2	23.3	8.5	13.6	127	559	10.8	30.9
Dundee city, Nobles County	57	45.6	241	373	108	130	10.4	40.9	9.2	16.3	–	–	–	–
Dunn township, Otter Tail County	1 191	49.3	524	673	124	158	14.6	23.6	10.0	15.4	282	628	12.9	28.7
Dunnell city, Martin County	91	49.5	321	379	115	133	7.8	31.2	8.9	15.0	168	227	16.8	36.4
Durand township, Beltrami County	68	39.7	208	388	102	148	2.3	34.6	2.3	34.6	–	–	–	–
Eagan city, Dakota County	18 450	12.6	959	986	223	273	22.4	23.3	9.6	13.6	593	614	22.0	23.5
Eagle township, Carlton County	326	43.3	360	644	154	218	16.9	23.8	7.1	12.9	178	372	11.2	63.7
Eagle Bend city, Todd County	263	47.9	345	424	131	161	10.8	17.4	13.8	20.0	146	249	23.6	32.4
Eagle Lake city, Blue Earth County	588	47.6	602	644	165	192	15.8	19.6	13.5	20.1	333	369	22.4	27.6
Eagle Lake township, Otter Tail County	327	48.3	649	761	125	183	24.9	81.9	8.9	19.7	219	333	6.7	21.6
Eagle Point township, Marshall County	37	48.6	404	598	–	–	20.2	29.9	–	–	–	–	–	–
Eagle Valley township, Todd County	213	49.8	378	655	118	157	15.6	26.4	12.3	28.1	251	299	36.5	98.5
Eagle View township, Becker County	167	49.7	5	196	158	216	36.4	98.6	11.0	55.2	181	256	20.8	23.8
East Bethel city, Anoka County	2 722	15.8	738	785	202	240	21.4	23.6	9.4	16.7	384	689	19.9	55.4
East Cass unorg., Cass County	17	41.2	–	600	–	–	–	100.0	–	–	–	–	–	–
East Chain township, Martin County	137	45.3	376	572	115	179	10.6	21.9	6.8	15.1	271	373	4.3	15.7
East Cook unorg., Cook County	987	26.7	456	735	121	187	21.4	31.0	6.7	14.4	–	–	–	–
Eastern township, Otter Tail County	112	50.0	322	467	151	199	6.6	33.9	25.1	29.9	3	98	.5	19.5
East Grand Forks city, Polk County	3 500	23.5	603	647	172	190	18.3	21.4	11.2	14.1	318	343	27.7	31.5
East Gull Lake city, Cass County	637	42.7	623	722	183	259	20.5	25.4	8.5	15.4	371	466	7.1	18.2
East Kittson unorg., Kittson County	15	53.3	–	–	–	–	–	–	–	–	–	150	–	20.0
East Koochiching unorg., Koochiching County	374	22.5	–	–	151	199	–	–	20.1	24.9	–	450	–	35.0
East Lake Lillian township, Kandiyohi County	133	47.4	425	481	153	217	13.8	30.5	7.1	16.9	256	294	20.9	81.8
Easton city, Faribault County	102	48.0	389	526	161	185	8.2	16.8	10.7	17.8	277	342	4.8	15.2
East Park township, Marshall County	27	48.1	–	–	–	–	–	–	–	–	–	–	–	–
East Side township, Mille Lacs County	700	47.7	460	586	181	203	16.5	29.7	18.2	23.2	357	393	21.5	80.7
East Valley township, Marshall County	28	46.4	–	–	–	–	–	–	–	–	–	–	–	–
Echo city, Yellow Medicine County	145	48.3	405	513	124	146	9.0	17.6	8.8	14.0	212	267	13.2	29.1

TIPSII [UPF] GPH527 CENSUS90 72583600 06/18/92 1:41 PM MACHINE: C DATA:CENSUS90S*PH5TIPSDA27. 06/16/92 17:23:34 TAPE: NONE FRAME: 677
TSF:CENSUS90*92. 06/18/92 10:41:18 UTF:CENSUS90*93. 06/18/92 10:41:18 META:CENSUS90S*PH5TABLES27. 06/18/92 11:26:48

Table 22. **Percent in Sample and Confidence Bounds for Housing Characteristics: 1990**—Con.

[For definitions of terms and meanings of symbols, see text]

State County Place and [In Selected States] County Subdivision	Housing units		Median selected monthly owner costs (dollars)				Median selected monthly owner costs as a percentage of household income in 1989				Median gross rent (dollars)		Median gross rent as a percentage of household income in 1989	
			With a mortgage		Not mortgaged		With a mortgage		Not mortgaged		90-percent confidence bounds		90-percent confidence bounds	
			90-percent confidence bounds		90-percent confidence bounds		90-percent confidence bounds		90-percent confidence bounds					
	100-percent count	Percent in sample	Lower	Upper	Lower	Upper	Lower	Upper	Lower	Upper	Lower	Upper	Lower	Upper
PLACE AND COUNTY SUBDIVISION—Con.														
Echo township, Yellow Medicine County	84	48.8	4	197	–	–	.3	19.7	–	–	–	250	–	20.0
Eckles township, Beltrami County	293	38.6	571	693	113	231	20.3	24.2	2.5	31.2	311	458	19.2	68.7
Eckvoll township, Marshall County	52	51.9	504	596	–	–	1.3	29.4	–	–	–	300	–	20.0
Eddy township, Clearwater County	149	43.6	–	1 000	36	191	–	100.0	3.5	76.9	153	347	25.3	34.7
Eden township, Brown County	130	44.6	–	–	–	100	–	–	–	–	311	492	20.8	85.3
Eden township, Pipestone County	113	48.7	463	958	108	192	6.3	22.9	1.6	18.4	132	393	6.3	24.3
Eden township, Polk County	86	45.3	–	200	–	–	–	20.0	–	–	255	295	3.2	84.4
Eden Lake township, Stearns County	753	46.3	536	598	166	188	19.7	24.9	10.9	15.7	374	891	6.6	19.4
Eden Prairie city, Hennepin County	15 405	14.7	1 097	1 140	295	344	22.0	22.9	9.6	13.4	644	670	22.4	23.9
Eden Valley city	328	43.9	444	523	151	177	18.1	27.9	13.9	19.5	221	310	28.3	49.1
Meeker County	208	44.7	411	504	143	181	19.7	29.6	13.5	20.1	217	310	30.1	53.3
Stearns County	120	42.5	467	561	150	184	11.0	28.2	11.0	21.2	202	460	24.2	61.2
Edgerton city, Pipestone County	460	48.0	401	450	153	167	12.6	17.8	11.3	14.1	218	289	16.8	32.1
Edina city, Hennepin County	20 983	14.1	1 153	1 217	319	345	19.5	20.9	10.9	12.6	642	670	26.3	28.6
Edison township, Swift County	65	49.2	232	537	174	288	23.2	89.7	4.8	69.0	251	347	.4	19.6
Edna township, Otter Tail County	612	47.5	623	730	172	194	20.0	24.1	12.1	17.4	272	378	8.8	85.6
Edwards township, Kandiyohi County	140	47.9	526	630	152	198	20.5	28.7	7.7	18.1	211	278	4.5	70.8
Effie city, Itasca County	70	42.9	446	558	–	250	9.6	30.4	–	20.0	–	300	–	100.0
Effie unorg., Itasca County	168	47.6	–	–	116	224	–	–	6.2	66.2	–	–	–	–
Effington township, Otter Tail County	129	44.2	–	300	207	714	–	100.0	2.9	23.9	–	–	–	–
Eglon township, Clay County	156	43.6	460	580	181	230	16.5	23.4	7.8	23.1	–	200	–	35.0
Eidsvold township, Lyon County	81	49.4	296	552	101	297	6.4	23.4	.4	19.6	101	197	.4	19.6
Eitzen city, Houston County	108	48.1	391	524	165	189	20.6	26.4	12.8	20.5	315	385	6.1	80.3
Elba city, Winona County	80	46.3	317	453	148	181	10.8	23.9	7.6	16.8	355	395	3.4	28.7
Elba township, Winona County	87	50.6	507	593	–	150	6.1	18.9	–	20.0	–	450	–	100.0
Elbow Lake city, Grant County	580	46.9	433	466	143	159	13.7	18.6	12.6	15.9	215	277	22.7	33.8
Elbow Lake township, Grant County	66	48.5	223	554	–	–	4.6	70.0	–	–	151	199	.2	19.8
Eldorado township, Stevens County	50	50.0	–	400	–	–	–	20.0	–	–	357	393	4.4	23.3
Elgin city, Wabasha County	293	28.0	479	578	152	176	10.4	17.4	10.6	19.4	310	347	16.8	28.6
Elgin township, Wabasha County	247	48.6	691	791	174	227	12.0	17.2	10.6	28.6	370	475	9.8	36.2
Elizabeth city, Otter Tail County	79	48.1	329	424	127	158	7.6	32.4	8.6	17.1	308	342	6.0	23.5
Elizabeth township, Otter Tail County	376	49.2	532	707	159	201	10.1	16.6	8.7	14.1	223	288	6.8	40.9
Elk township, Nobles County	110	48.2	484	633	124	188	7.6	28.3	4.3	15.7	265	345	25.5	80.9
Elk Lake township, Grant County	141	48.9	198	901	139	239	7.9	22.5	5.5	14.5	–	300	–	20.0
Elko city, Scott County	78	47.4	753	859	182	276	20.3	30.2	5.4	38.2	556	594	2.3	17.7
Elk River city, Sherburne County	3 887	11.8	741	799	183	216	20.4	22.6	8.7	14.4	454	487	23.9	30.2
Elkton township, Clay County	112	44.6	391	499	114	224	8.6	16.4	5.1	14.9	252	298	.8	19.2
Elkton city, Mower County	58	50.0	433	487	130	172	19.9	32.5	7.0	15.4	213	317	3.8	16.2
Ellendale city, Steele County	243	49.0	422	482	151	171	12.4	18.0	10.2	14.6	218	248	15.6	24.6
Ellington township, Dodge County	112	47.3	524	592	189	237	13.9	30.4	6.2	28.6	–	500	–	20.0
Ellsborough township, Murray County	79	51.9	253	447	–	–	5.3	27.3	–	–	355	395	21.0	34.0
Ellsburg township, St. Louis County	287	48.8	–	–	131	235	–	–	4.1	28.5	–	350	–	100.0
Ellsworth township, Meeker County	397	49.1	586	661	179	210	20.2	22.9	9.2	15.8	227	559	10.9	28.4
Ellsworth city, Nobles County	246	47.6	348	420	149	173	13.7	22.4	12.7	17.2	154	242	12.8	24.7
Elm Creek township, Martin County	89	47.2	235	613	106	244	12.5	28.3	2.6	91.6	–	–	–	–
Elmdale city, Morrison County	45	48.9	396	1 018	115	182	24.6	68.7	5.3	14.7	–	–	–	–
Elmdale township, Morrison County	298	50.7	459	629	119	174	16.4	22.9	9.5	19.2	252	298	30.2	34.8
Elmer township, Pipestone County	107	49.5	517	883	358	733	30.4	34.6	3.4	89.0	256	294	6.4	23.9
Elmer township, St. Louis County	73	42.5	–	500	122	273	–	20.0	6.9	25.5	–	–	–	–
Elmira township, Olmsted County	117	45.3	523	662	120	190	8.6	29.3	2.6	17.4	270	430	7.9	74.5
Elmo township, Otter Tail County	156	50.6	223	366	107	130	2.7	17.3	8.5	18.6	–	500	–	100.0
Elmore city, Faribault County	348	49.1	325	378	149	166	13.4	19.0	13.0	16.9	214	287	14.1	24.8
Elmore township, Faribault County	99	48.5	446	754	–	200	20.4	24.6	–	20.0	165	295	6.1	80.2
Elmwood township, Clay County	150	44.0	540	680	161	192	13.6	23.0	8.3	15.2	207	589	2.8	86.2
Elrosa city, Stearns County	75	46.7	466	678	161	182	9.5	26.7	9.0	15.4	–	–	–	–
Ely city, St. Louis County	1 997	19.8	426	477	152	168	12.9	18.7	11.7	14.8	259	289	28.6	34.4
Elysian city	208	44.7	434	543	164	186	15.4	22.5	11.6	20.8	265	518	23.8	59.3
Le Sueur County	207	44.9	435	543	164	186	15.4	22.5	11.6	20.8	265	518	23.8	59.2
Waseca County	1	–	–	–	–	–	–	–	–	–	–	–	–	–
Elysian township, Le Sueur County	663	47.8	500	616	173	241	20.0	25.7	9.9	15.9	265	380	6.1	33.0
Emardville township, Red Lake County	94	45.7	–	–	103	185	–	–	6.2	31.4	–	–	–	–
Embarrass township, St. Louis County	338	47.0	366	450	151	180	12.0	25.1	8.8	14.0	174	369	4.7	17.8
Emerald township, Faribault County	104	48.1	315	721	116	154	10.2	22.4	6.3	13.7	124	277	5.5	20.2
Emily city, Crow Wing County	757	48.1	454	744	175	198	24.3	45.6	11.8	17.1	243	385	15.3	50.4
Emmet township, Renville County	104	45.2	272	852	198	352	3.6	16.4	4.8	15.2	175	279	4.5	15.5
Emmons city, Freeborn County	184	47.3	385	451	159	178	11.4	17.9	9.1	14.3	196	279	20.5	42.0
Empire township, Dakota County	442	46.4	800	865	207	240	21.5	23.6	7.9	13.5	396	606	12.7	31.0
Enstrom township, Roseau County	182	47.3	468	682	66	217	8.4	22.7	4.8	15.2	128	344	4.5	15.5
Enterprise township, Jackson County	100	50.0	333	1 085	159	241	25.8	78.5	1.8	18.2	84	508	16.7	45.6
Equality township, Red Lake County	63	50.8	323	466	24	133	4.6	77.6	–	20.0	–	250	–	25.0
Erdahl township, Grant County	183	49.2	329	607	108	157	13.4	23.0	7.4	16.2	278	431	13.3	35.3
Erhard city, Otter Tail County	79	49.4	156	445	105	138	6.5	16.9	9.4	17.0	216	389	4.2	79.3
Erhards Grove township, Otter Tail County	170	45.3	357	600	67	151	13.3	32.5	6.0	14.0	–	–	–	–
Ericson township, Renville County	112	42.9	228	445	–	350	3.7	16.3	–	100.0	211	289	2.2	17.8
Erie township, Becker County	745	46.2	435	504	151	174	14.0	19.4	9.8	15.0	363	420	25.7	61.0
Erin township, Rice County	272	48.9	559	811	132	252	17.4	24.6	7.7	20.2	458	742	40.2	94.8
Erskine city, Polk County	264	43.6	226	294	142	175	9.9	16.8	16.7	22.5	191	230	25.7	34.4
Espelie township, Marshall County	23	39.1	–	–	–	–	–	–	–	–	–	1 000	–	100.0
Esther township, Polk County	74	41.9	493	722	166	330	15.3	30.3	4.6	48.2	–	–	–	–
Euclid township, Polk County	76	48.7	370	684	145	197	14.5	28.0	7.5	15.5	216	273	16.1	27.3
Eureka township, Dakota County	457	46.8	835	912	204	271	21.7	25.3	9.2	15.5	504	574	23.1	47.3
Evan city, Brown County	41	46.3	285	415	106	134	8.5	30.7	7.2	15.9	–	–	–	–
Evansville city, Douglas County	265	49.4	415	466	141	161	15.3	23.7	13.0	17.9	196	244	23.6	38.8
Evansville township, Douglas County	96	45.8	513	587	–	100	22.0	73.7	–	20.0	–	–	–	–
Eveleth city, St. Louis County	1 975	15.7	401	450	153	171	12.1	17.1	12.2	16.4	180	231	25.6	31.3
Everglade township, Stevens County	52	51.9	359	541	127	179	11.7	61.8	4.7	15.3	–	–	–	–
Evergreen township, Becker County	115	47.0	243	857	109	186	2.5	24.4	2.2	17.8	–	150	–	25.0
Everts township, Otter Tail County	808	43.4	494	598	160	190	14.7	22.6	9.9	15.0	309	341	–	25.0
Ewington township, Jackson County	111	47.7	288	778	163	211	8.8	28.9	10.4	26.1	207	393	1.4	18.6
Excel township, Marshall County	117	46.2	430	750	–	–	5.9	23.8	–	–	–	–	–	–

TIPSII [UPF] GPH527 CENSUS90 72583600 06/18/92 1:41 PM MACHINE: C DATA:CENSUS90S*PH5TIPSDA27. 06/16/92 17:23:34 TAPE: NONE FRAME: 678
TSF:CENSUS90*92. 06/18/92 10:41:18 UTF:CENSUS90*93. 06/18/92 10:41:18 META:CENSUS90S*PH5TABLES27. 06/18/92 11:26:48

Table 22. **Percent in Sample and Confidence Bounds for Housing Characteristics: 1990**—Con.

[For definitions of terms and meanings of symbols, see text]

State County Place and [In Selected States] County Subdivision	Housing units		Median selected monthly owner costs (dollars)				Median selected monthly owner costs as a percentage of household income in 1989				Median gross rent (dollars)		Median gross rent as a percentage of household income in 1989	
			With a mortgage		Not mortgaged		With a mortgage		Not mortgaged		90-percent confidence bounds		90-percent confidence bounds	
			90-percent confidence bounds		90-percent confidence bounds		90-percent confidence bounds		90-percent confidence bounds					
	100-percent count	Percent in sample	Lower	Upper	Lower	Upper	Lower	Upper	Lower	Upper	Lower	Upper	Lower	Upper
PLACE AND COUNTY SUBDIVISION—Con.														
Excelsior city, Hennepin County	1 255	11.7	762	1 034	203	277	15.7	25.3	8.1	19.4	445	478	23.2	28.3
Eyota city, Olmsted County	524	47.7	617	683	169	191	16.0	19.9	10.7	15.7	303	343	24.2	27.6
Eyota township, Olmsted County	170	47.6	534	760	96	242	12.0	22.1	4.8	17.7	281	501	8.2	30.3
Fahlun township, Kandiyohi County	365	47.1	414	535	157	193	21.5	25.9	3.5	20.7	197	338	10.7	23.3
Fairbanks township, St. Louis County	185	47.6	–	–	51	125	–	–	10.0	22.5	–	–	–	–
Fairfax township, Polk County	85	48.2	389	654	173	618	9.6	21.5	4.6	22.7	215	420	2.4	17.6
Fairfax city, Renville County	589	47.4	361	415	133	144	12.8	17.4	11.2	14.0	232	283	18.9	24.3
Fairfield township, Crow Wing County	222	48.2	154	623	140	215	25.3	29.7	7.0	15.0	–	–	–	–
Fairfield township, Swift County	67	47.8	545	1 138	–	–	31.1	71.0	–	–	–	200	–	35.0
Fair Haven township, Stearns County	658	44.7	517	612	177	222	17.8	23.4	10.0	16.1	262	388	5.5	19.0
Fairmont city, Martin County	4 989	12.8	484	534	170	188	17.7	20.9	11.4	14.5	247	289	21.4	24.3
Fairmont township, Martin County	104	50.0	455	688	134	200	9.0	19.0	5.8	19.9	140	390	11.2	25.8
Fairview township, Cass County	332	42.2	551	998	162	225	16.3	29.9	7.4	16.1	412	584	6.3	23.8
Fairview township, Lyon County	176	46.6	411	508	146	185	9.3	16.2	8.5	15.4	258	292	12.5	26.9
Falcon Heights city, Ramsey County	2 057	15.5	812	881	264	296	14.0	18.8	10.1	15.1	371	404	23.5	27.5
Falk township, Clearwater County	96	49.0	302	423	184	283	15.5	66.5	5.9	19.1	–	350	–	100.0
Fall Lake township, Lake County	917	48.9	452	561	151	182	9.6	18.8	9.6	14.1	239	379	20.9	32.9
Falun township, Roseau County	115	50.4	551	659	121	179	4.6	15.4	4.2	15.8	–	–	–	–
Fanny township, Polk County	46	47.8	90	878	150	200	4.5	70.9	.1	19.9	160	336	2.3	17.7
Farden township, Hubbard County	390	47.9	511	638	169	214	13.3	20.6	7.8	16.2	316	346	17.9	61.3
Faribault city, Rice County	6 618	14.3	566	615	168	182	16.1	19.0	11.5	14.4	325	355	23.7	27.1
Farley township, Polk County	26	46.2	–	300	206	344	–	100.0	2.2	24.4	–	400	–	100.0
Farming township, Stearns County	243	47.3	444	572	127	425	19.0	25.6	15.0	65.1	–	–	–	–
Farmington city, Dakota County	2 124	21.1	787	830	170	207	21.7	23.4	9.8	14.1	386	430	22.2	27.7
Farmington township, Olmsted County	209	49.3	631	780	184	239	12.0	21.0	6.7	31.6	274	326	22.4	69.3
Farm Island township, Aitkin County	1 028	46.0	472	590	144	182	21.3	27.2	9.6	15.2	–	450	–	20.0
Farwell city, Pope County	35	45.7	317	575	111	144	2.0	18.0	6.7	18.3	–	–	–	–
Fawn Lake township, Todd County	217	42.4	390	729	137	182	22.7	66.2	7.3	16.5	271	468	4.3	31.8
Faxon township, Sibley County	124	48.4	560	940	140	260	18.7	27.4	4.0	16.0	–	600	–	20.0
Fayal township, St. Louis County	1 000	41.4	493	557	165	183	15.0	18.9	10.2	12.9	307	430	15.6	27.1
Featherstone township, Goodhue County	275	48.4	459	676	176	218	12.5	18.9	9.0	16.9	160	335	3.0	61.0
Federal Dam city, Cass County	96	39.6	248	427	123	210	14.5	81.1	7.1	28.0	254	344	25.4	92.6
Feeley township, Itasca County	162	47.5	443	596	130	175	8.3	21.4	11.8	21.2	500	550	30.0	35.0
Felton city, Clay County	93	48.4	345	467	129	191	10.1	18.6	8.3	15.1	223	311	9.3	24.5
Felton township, Clay County	50	44.0	–	–	160	274	–	–	3.0	17.0	–	–	–	–
Fenton township, Murray County	83	47.0	153	362	–	200	7.6	50.3	–	20.0	–	–	–	–
Fergus Falls city, Otter Tail County	5 385	16.9	487	537	165	180	16.4	19.7	10.7	13.4	298	326	25.3	29.0
Fergus Falls township, Otter Tail County	402	47.3	565	626	178	208	14.3	18.9	8.1	12.5	284	395	6.7	19.3
Fern township, Hubbard County	90	46.7	419	657	163	241	20.5	25.7	2.1	17.9	104	197	30.4	80.9
Fertile city, Polk County	421	47.5	362	447	157	173	16.1	22.8	12.0	15.5	170	234	23.0	28.9
Field township, St. Louis County	204	44.1	443	565	128	178	8.3	18.4	7.8	18.0	–	450	–	20.0
Fieldon township, Watonwan County	101	48.5	361	595	131	319	14.1	27.8	3.6	16.4	210	282	10.9	24.0
Fifty Lakes city, Crow Wing County	517	48.5	460	590	171	211	25.5	31.7	9.1	15.5	320	380	8.0	73.9
Fillmore township, Fillmore County	173	48.6	434	566	118	189	13.8	24.0	7.7	26.6	133	301	5.6	20.1
Fine Lakes township, St. Louis County	226	50.0	333	567	50	138	4.4	23.3	4.9	27.5	201	249	36.6	98.4
Finlayson city, Pine County	116	44.8	274	404	103	138	11.8	23.4	8.9	16.6	177	277	30.9	63.6
Finlayson township, Pine County	204	44.1	358	563	121	179	13.7	40.8	5.2	19.8	209	382	7.3	88.1
Fisher city, Polk County	172	44.8	510	562	185	222	11.8	19.8	9.0	15.2	188	266	20.8	27.7
Fisher township, Polk County	64	46.9	459	691	188	237	3.4	16.6	5.1	50.5	–	–	–	–
Fish Lake township, Chisago County	586	44.7	559	624	188	250	24.6	28.4	9.0	15.5	293	521	23.6	54.8
Fleming township, Aitkin County	451	48.3	455	690	157	214	28.7	49.6	12.1	36.3	250	300	35.6	99.4
Fleming township, Pine County	107	47.7	–	400	–	–	–	30.0	–	–	–	–	–	–
Flensburg city, Morrison County	90	48.9	269	442	132	170	9.9	43.6	13.4	27.4	166	334	6.3	23.4
Flom township, Norman County	113	44.2	235	431	105	206	3.5	16.5	7.9	22.4	–	300	–	20.0
Floodwood city, St. Louis County	300	48.3	323	369	121	135	10.9	19.1	11.7	15.8	147	200	22.8	28.2
Floodwood township, St. Louis County	166	45.8	–	400	111	145	–	25.0	4.0	16.0	169	272	27.8	75.5
Flora township, Renville County	81	42.0	432	1 171	111	239	6.3	79.5	4.2	86.3	–	250	–	100.0
Florence township, Goodhue County	591	47.4	526	610	156	180	16.6	21.2	10.2	14.6	344	389	15.0	23.7
Florence city, Lyon County	29	48.3	407	493	67	131	1.5	18.5	5.8	19.2	–	300	–	100.0
Florida township, Yellow Medicine County	70	45.7	273	391	37	270	5.9	27.6	6.0	32.0	–	–	–	–
Flowing township, Clay County	41	39.0	407	590	–	250	1.3	93.5	–	20.0	–	200	–	100.0
Foldahl township, Marshall County	53	50.9	403	497	107	143	20.2	24.8	2.8	17.2	–	–	–	–
Folden township, Otter Tail County	137	47.4	300	400	111	139	20.0	25.0	5.7	19.3	–	450	–	20.0
Foley city, Benton County	702	46.2	498	549	153	171	20.1	22.6	12.8	16.6	242	278	24.1	28.6
Folsom township, Traverse County	109	46.8	55	346	113	183	2.7	32.3	9.5	63.8	93	243	6.2	39.3
Forada city, Douglas County	105	45.7	410	560	120	158	11.3	22.0	8.5	19.0	38	436	7.5	23.6
Ford township, Kanabec County	88	48.9	318	382	–	–	5.1	31.8	–	–	–	–	–	–
Forest township, Becker County	128	50.0	218	382	222	333	20.9	88.5	5.3	57.0	–	–	–	–
Forest township, Rice County	395	48.6	733	853	177	282	14.0	20.0	9.2	16.0	240	384	20.8	58.4
Forest City township, Meeker County	251	49.4	452	620	165	224	19.2	23.6	8.9	18.6	220	400	10.0	56.6
Forest Lake city, Washington County	2 471	11.6	708	790	214	241	20.9	25.3	10.6	18.8	403	461	26.8	31.4
Forest Lake township, Washington County	2 282	11.5	833	896	229	286	21.5	25.5	9.3	17.0	367	766	10.2	26.2
Foreston city, Mille Lacs County	130	43.8	399	526	91	141	14.1	22.8	9.1	18.9	289	421	9.7	73.9
Forest Prairie township, Meeker County	345	49.6	535	616	184	238	19.7	25.5	10.9	19.1	350	437	10.1	25.0
Forestville township, Fillmore County	162	46.3	382	556	114	184	6.9	17.4	8.7	20.9	–	550	–	100.0
Fork township, Marshall County	19	42.1	–	400	116	192	–	20.0	3.2	23.4	–	–	–	–
Fortier township, Yellow Medicine County	54	50.0	–	–	–	150	–	–	–	20.0	161	283	26.7	85.7
Fort Ripley city, Crow Wing County	35	28.6	611	674	–	150	4.8	16.1	–	25.0	–	350	–	30.0
Fort Ripley township, Crow Wing County	309	34.0	359	439	57	133	11.7	51.8	4.3	15.7	503	547	39.3	95.7
Fort Snelling unorg., Hennepin County	7	14.3	–	–	–	–	–	–	–	–	–	650	–	20.0
Fosston city, Polk County	688	47.5	410	467	148	167	17.9	22.9	12.2	15.3	227	275	28.0	36.6
Fossum township, Norman County	82	52.4	284	516	111	214	5.0	15.0	5.7	26.4	209	313	15.0	87.8
Foster township, Big Stone County	136	50.0	–	300	133	187	–	25.0	6.6	27.8	–	–	–	–
Foster township, Faribault County	114	50.0	396	489	177	257	11.8	31.4	11.8	25.7	118	594	1.8	18.2
Fountain city, Fillmore County	132	44.7	396	473	161	191	9.0	15.4	9.6	16.7	263	332	10.8	27.3
Fountain township, Fillmore County	131	45.0	393	583	124	376	14.3	53.6	9.5	32.6	–	300	–	20.0
Fountain Prairie township, Pipestone County	77	45.5	–	600	–	–	–	20.0	–	–	–	–	–	–
Foxhome city, Wilkin County	71	43.7	233	407	141	184	7.7	20.4	7.8	18.1	–	–	–	–
Foxhome township, Wilkin County	58	50.0	401	832	98	326	6.8	56.0	9.8	36.3	–	450	–	100.0
Fox Lake township, Martin County	139	45.3	413	627	152	246	8.0	21.0	7.1	34.6	236	348	5.4	19.6

TIPSII [UPF] GPH527 CENSUS90 72583600 06/18/92 1:41 PM MACHINE: C DATA:CENSUS90S*PH5TIPSDA27. 06/16/92 17:23:34 TAPE: NONE FRAME: 679
TSF:CENSUS90*92. 06/18/92 10:41:18 UTF:CENSUS90*93. 06/18/92 10:41:18 META:CENSUS90S*PH5TABLES27. 06/18/92 11:26:48

Table 22. **Percent in Sample and Confidence Bounds for Housing Characteristics: 1990**—Con.

[For definitions of terms and meanings of symbols, see text]

State County Place and [In Selected States] County Subdivision	Housing units		Median selected monthly owner costs (dollars)				Median selected monthly owner costs as a percentage of household income in 1989				Median gross rent (dollars)		Median gross rent as a percentage of household income in 1989	
			With a mortgage		Not mortgaged		With a mortgage		Not mortgaged		90-percent confidence bounds		90-percent confidence bounds	
			90-percent confidence bounds		90-percent confidence bounds		90-percent confidence bounds		90-percent confidence bounds					
	100-percent count	Percent in sample	Lower	Upper	Lower	Upper	Lower	Upper	Lower	Upper	Lower	Upper	Lower	Upper
PLACE AND COUNTY SUBDIVISION—Con.														
Framnas township, Stevens County	119	45.4	454	577	113	287	7.2	20.9	2.6	17.4	178	322	3.2	16.8
Franconia township, Chisago County	349	47.3	642	727	165	224	16.9	22.4	7.0	13.8	270	520	8.0	60.9
Frankford township, Mower County	129	51.2	559	666	107	143	14.7	23.1	2.8	17.2	217	399	6.9	66.5
Frankfort township, Wright County	888	45.5	791	849	220	255	20.6	22.0	9.8	14.3	229	435	9.1	17.6
Franklin city, Renville County	226	49.1	341	406	143	173	11.2	18.5	11.1	16.0	137	236	21.9	29.9
Franklin city, St. Louis County	11	45.5	–	–	112	510	–	–	9.7	52.8	–	350	–	30.0
Franklin township, Wright County	862	15.9	648	858	173	244	20.2	24.2	5.8	16.2	–	550	–	20.0
Fraser township, Martin County	120	47.5	468	563	180	238	8.8	20.7	3.5	16.5	272	330	6.6	25.6
Frazee city, Becker County	485	48.5	412	479	142	161	16.1	22.3	11.9	15.8	233	268	24.7	31.1
Fredenberg township, St. Louis County	606	48.2	581	699	194	231	16.3	22.6	7.9	13.0	510	540	27.0	74.2
Freeborn city, Freeborn County	133	49.6	394	550	159	188	12.2	20.5	9.2	15.9	118	382	12.7	24.9
Freeborn township, Freeborn County	124	48.4	520	640	166	215	10.8	24.3	6.0	15.4	208	442	3.0	24.2
Freedom township, Waseca County	153	48.4	403	497	178	223	16.5	24.8	7.7	18.0	321	384	3.6	16.4
Freeland township, Lac qui Parle County	68	51.5	–	600	–	250	–	25.0	–	20.0	–	–	–	–
Freeman township, Freeborn County	205	48.8	418	482	139	186	10.6	18.6	7.1	14.8	281	562	8.5	31.2
Freeport city, Stearns County	218	46.8	399	495	162	190	14.2	21.1	14.0	19.8	153	258	14.4	26.4
Fremont township, Winona County	131	48.9	434	510	135	226	6.8	25.5	5.3	14.7	247	377	3.8	20.3
French township, St. Louis County	617	48.3	586	710	176	210	13.7	22.3	9.5	14.1	151	349	.5	99.2
French Lake township, Wright County	533	47.1	732	862	175	211	22.6	30.1	10.7	17.3	324	436	16.4	54.4
Friberg township, Otter Tail County	310	33.2	408	585	117	169	12.7	22.9	4.3	15.7	267	525	5.0	30.0
Fridley city, Anoka County	11 418	14.5	715	750	197	213	16.7	18.8	9.8	11.9	477	493	24.3	26.6
Friendship township, Yellow Medicine County	85	51.8	343	1 011	118	188	14.3	73.4	2.9	17.1	286	341	3.6	52.9
Frohn township, Beltrami County	483	47.6	499	616	158	201	15.1	21.0	9.5	17.2	370	441	16.4	58.5
Frost city, Faribault County	115	47.0	253	346	139	165	7.0	14.9	8.8	13.4	–	300	–	25.0
Fulda city, Murray County	542	49.1	358	392	145	159	11.9	16.0	12.9	16.0	245	287	24.1	34.6
Funkley city, Beltrami County	10	50.0	–	–	–	150	–	–	–	20.0	–	–	–	–
Gail Lake township, Crow Wing County	91	51.6	–	500	53	137	–	20.0	5.3	65.9	–	–	–	–
Galena township, Martin County	108	48.1	305	494	105	177	9.3	24.5	5.8	19.2	266	329	5.0	21.9
Gales township, Redwood County	65	46.2	511	789	–	300	2.2	92.7	–	100.0	213	441	3.4	83.3
Garden township, Polk County	122	32.8	–	700	96	231	–	25.0	5.5	23.1	–	–	–	–
Garden City township, Blue Earth County	272	44.9	445	567	167	193	15.3	21.4	8.2	14.5	153	349	10.6	34.7
Garfield city, Douglas County	89	46.1	359	491	125	199	8.4	16.4	10.1	31.6	374	464	16.1	29.5
Garfield township, Lac qui Parle County	78	50.0	168	458	301	349	8.4	23.9	36.6	98.4	201	249	.5	19.5
Garfield township, Polk County	146	47.3	441	499	152	188	20.1	26.5	7.1	16.9	–	350	–	20.0
Garnes township, Red Lake County	77	49.4	217	383	–	200	3.3	29.2	–	20.0	–	–	–	–
Garrison city, Crow Wing County	221	49.3	243	635	100	175	12.9	83.2	10.0	23.0	359	423	27.2	40.7
Garrison township, Crow Wing County	697	48.8	547	624	131	160	21.9	50.9	9.9	16.6	239	461	20.8	69.6
Garvin city, Lyon County	74	40.5	302	376	91	138	8.8	64.3	8.8	17.0	207	286	5.6	81.8
Gary city, Norman County	93	45.2	307	384	124	146	8.5	35.6	12.3	21.8	276	328	8.0	33.5
Gaylord city, Sibley County	780	48.5	505	549	174	187	14.0	17.6	11.7	14.3	227	270	24.6	28.9
Gem Lake city, Ramsey County	143	48.3	794	1 045	230	293	21.3	28.1	8.2	17.6	515	635	3.0	22.0
Geneva city, Freeborn County	178	49.4	444	535	154	175	13.7	20.4	12.1	18.4	180	274	20.7	28.4
Geneva township, Freeborn County	173	50.3	430	537	130	180	9.8	17.7	8.0	16.2	217	400	21.0	25.0
Gennessee township, Kandiyohi County	183	45.4	469	603	132	189	10.9	19.5	6.1	13.9	320	530	2.6	17.4
Genola city, Morrison County	28	50.0	246	345	111	183	11.1	39.9	4.4	33.3	167	533	6.6	28.9
Gentilly township, Polk County	132	50.0	460	572	141	186	14.7	22.6	7.6	13.7	172	333	8.8	57.0
Georgetown city, Clay County	54	42.6	312	482	135	186	3.6	92.1	10.5	33.0	–	200	–	20.0
Georgetown township, Clay County	81	44.4	344	542	123	215	5.0	25.6	3.5	16.5	–	100	–	20.0
Germania township, Todd County	146	49.3	265	1 088	32	184	32.2	79.0	2.5	17.5	566	947	43.3	91.7
Germantown township, Cottonwood County	96	47.9	514	1 464	20	285	20.7	90.7	–	25.0	157	293	2.8	90.7
Gervais township, Red Lake County	91	47.3	244	456	122	189	4.4	32.8	2.9	17.1	–	–	–	–
Getty township, Stearns County	120	44.2	535	847	143	307	21.3	65.8	4.9	20.7	–	400	–	25.0
Gheen unorg., St. Louis County	38	42.1	–	–	–	150	–	–	–	20.0	–	–	–	–
Ghent city, Lyon County	126	46.8	386	537	157	193	9.3	16.2	10.8	19.2	169	299	12.5	28.1
Gibbon city, Sibley County	359	49.0	339	382	154	170	15.7	22.4	11.1	14.3	213	247	14.4	35.2
Gilbert city, St. Louis County	940	44.7	398	457	156	167	14.2	18.4	11.7	13.9	267	319	26.2	29.6
Gilchrist township, Pope County	245	31.0	313	687	143	187	2.7	34.3	6.3	19.0	–	–	–	–
Gillford township, Wabasha County	164	48.8	471	652	–	200	9.5	18.5	–	20.0	232	318	12.7	72.5
Gilman city, Benton County	75	44.0	553	676	127	201	15.6	39.2	14.2	35.5	123	477	13.8	82.1
Gilmanton township, Benton County	246	45.1	473	596	166	196	13.3	23.9	6.1	15.1	–	350	–	20.0
Girard township, Otter Tail County	744	39.4	554	667	155	193	12.2	27.2	8.8	14.2	–	400	–	30.0
Glasgow township, Wabasha County	105	47.6	439	561	61	138	10.7	24.4	3.5	16.5	350	400	–	20.0
Glen township, Aitkin County	510	47.8	368	454	137	168	13.7	42.8	9.0	14.5	–	–	–	–
Glencoe city, McLeod County	1 861	19.8	526	605	170	184	17.9	21.7	9.9	13.1	293	338	19.2	23.6
Glencoe township, McLeod County	215	47.9	529	628	141	216	14.0	22.4	7.8	16.4	260	435	25.6	29.4
Glendorado township, Benton County	249	45.4	462	570	163	240	10.6	22.6	6.2	16.9	–	400	–	30.0
Glenville city, Freeborn County	314	48.1	426	501	140	180	18.3	22.4	12.0	17.0	263	310	18.6	25.3
Glenwood city, Pope County	1 237	48.3	398	438	148	161	15.8	19.5	12.5	14.9	216	241	25.0	27.4
Glenwood township, Pope County	651	33.6	418	538	147	184	12.4	21.2	8.6	14.5	215	343	7.5	25.7
Glyndon city, Clay County	339	42.8	553	667	180	229	17.5	23.4	8.7	15.1	270	335	24.6	41.4
Glyndon township, Clay County	112	47.3	490	584	207	268	13.6	21.4	8.8	25.2	309	436	5.6	87.9
Gnesen township, St. Louis County	752	47.3	518	596	171	200	13.8	19.7	11.3	16.7	342	446	11.3	22.9
Godfrey township, Polk County	271	48.3	357	578	174	233	17.2	27.6	8.2	17.3	163	360	10.6	65.4
Golden Valley city, Hennepin County	8 532	13.9	869	926	258	284	17.2	19.4	10.4	13.0	498	547	24.2	27.2
Golden Valley township, Roseau County	84	48.8	–	500	108	169	–	20.0	2.5	17.5	260	335	6.2	29.0
Gonvick city, Clearwater County	150	48.0	342	413	137	166	10.6	18.7	14.7	29.0	143	210	23.2	33.5
Good Hope township, Itasca County	122	48.4	530	680	115	195	42.8	92.2	1.5	18.5	–	–	–	–
Good Hope township, Norman County	32	46.9	–	700	–	250	–	30.0	–	100.0	–	–	–	–
Goodhue city, Goodhue County	229	47.6	494	573	175	195	13.9	20.5	11.8	17.1	253	330	20.3	29.5
Goodhue township, Goodhue County	206	49.0	535	721	162	194	16.6	27.3	6.2	17.8	310	389	12.2	29.8
Goodland township, Itasca County	310	45.2	423	535	155	191	10.3	33.5	7.7	15.2	305	395	.9	19.1
Goodridge city, Pennington County	56	50.0	266	392	115	143	4.4	18.9	13.1	24.1	123	181	35.3	81.1
Goodridge township, Pennington County	23	47.8	–	500	–	–	–	20.0	–	–	107	343	1.4	18.6
Good Thunder city, Blue Earth County	230	47.8	428	479	152	174	15.4	22.8	10.5	15.5	259	362	20.9	31.4
Goodview city, Winona County	1 097	20.0	511	607	170	208	14.4	19.9	9.6	14.9	397	457	15.2	26.2
Goose Prairie township, Clay County	77	45.5	224	484	110	230	3.2	28.8	2.6	17.4	186	282	4.8	21.4
Gordon township, Todd County	485	35.9	520	698	130	183	12.9	24.2	7.3	16.3	–	500	–	100.0
Gorman township, Otter Tail County	224	46.9	432	670	164	213	11.2	21.1	6.8	15.3	–	–	–	–
Gorton township, Grant County	38	44.7	–	300	104	196	–	30.0	.9	19.1	–	–	–	–
Gould township, Cass County	178	46.1	147	578	39	221	8.2	23.3	27.9	85.1	51	208	4.1	15.9

TIPSII [UPF] GPH527 CENSUS90 72583600 06/18/92 1:41 PM MACHINE: C DATA:CENSUS90S*PH5TIPSDA27. 06/16/92 17:23:34 TAPE: NONE FRAME: 680
TSF:CENSUS90*92. 06/18/92 10:41:18 UTF:CENSUS90*93. 06/18/92 10:41:18 META:CENSUS90S*PH5TABLES27. 06/18/92 11:26:48

Table 22. **Percent in Sample and Confidence Bounds for Housing Characteristics: 1990**—Con.

[For definitions of terms and meanings of symbols, see text]

State County Place and [In Selected States] County Subdivision	Housing units		Median selected monthly owner costs (dollars)				Median selected monthly owner costs as a percentage of household income in 1989				Median gross rent (dollars)		Median gross rent as a percentage of household income in 1989	
			With a mortgage		Not mortgaged		With a mortgage		Not mortgaged		90-percent confidence bounds		90-percent confidence bounds	
			90-percent confidence bounds		90-percent confidence bounds		90-percent confidence bounds		90-percent confidence bounds					
	100-percent count	Percent in sample	Lower	Upper	Lower	Upper	Lower	Upper	Lower	Upper	Lower	Upper	Lower	Upper
PLACE AND COUNTY SUBDIVISION—Con.														
Grace township, Chippewa County	68	51.5	408	492	168	288	8.7	71.7	4.8	76.8	302	348	.8	19.2
Graceville city, Big Stone County	312	49.0	354	430	151	170	21.5	26.4	10.9	15.2	224	274	20.5	25.3
Graceville township, Big Stone County	43	48.8	–	500	–	200	–	20.0	–	20.0	–	–	–	–
Grafton township, Sibley County	116	48.3	401	565	158	192	10.2	60.3	3.0	17.0	–	250	–	25.0
Graham township, Benton County	156	47.4	436	641	109	186	6.4	16.7	2.3	17.7	250	300	35.0	100.0
Graham Lakes township, Nobles County	96	46.9	386	607	188	331	9.3	25.3	5.1	50.5	221	289	2.9	17.1
Granada city, Martin County	156	47.4	357	466	130	160	14.9	22.7	10.0	16.7	231	319	24.4	33.9
Granby township, Nicollet County	160	33.1	526	824	–	200	5.7	22.7	–	20.0	–	300	–	20.0
Grand Forks township, Polk County	85	42.4	508	755	221	287	16.9	27.9	9.4	23.2	–	–	–	–
Grand Lake township, St. Louis County	1 096	38.7	557	629	204	223	18.4	22.1	10.1	14.0	301	395	26.8	62.2
Grand Marais city, Cook County	680	48.7	539	632	174	189	16.9	21.8	12.7	16.8	303	338	22.0	24.9
Grand Meadow city, Mower County	382	47.1	444	504	158	174	13.2	17.9	10.0	13.5	245	286	22.2	27.0
Grand Meadow township, Mower County	124	48.4	553	669	188	279	10.3	24.5	6.9	18.5	100	150	–	20.0
Grand Plain township, Marshall County	28	50.0	–	–	–	–	–	–	–	–	–	–	–	–
Grand Portage unorg., Cook County	202	38.1	353	464	94	254	10.4	47.6	8.7	18.2	191	321	11.5	24.2
Grand Prairie township, Nobles County	95	46.3	392	490	162	221	6.7	18.8	3.3	16.7	–	400	–	20.0
Grand Rapids city, Itasca County	3 380	19.3	487	539	164	179	16.5	20.5	10.7	13.4	285	323	26.3	30.4
Grand Rapids township, Itasca County	4 734	22.7	499	536	164	176	16.4	19.4	10.9	13.0	307	337	26.5	30.0
Grandview township, Lyon County	113	46.0	315	548	179	271	9.4	21.4	3.3	16.7	352	523	10.9	64.5
Grange township, Pipestone County	91	49.5	426	735	122	195	5.2	21.8	3.7	16.3	116	289	2.6	17.4
Granite township, Morrison County	138	48.6	508	656	66	184	22.9	29.6	6.5	36.3	–	400	–	20.0
Granite Falls township, Chippewa County	94	50.0	577	823	125	375	11.8	32.4	4.9	68.0	–	350	–	100.0
Granite Falls city	1 401	19.3	447	497	139	160	13.0	18.2	10.0	14.1	240	293	19.4	26.4
Chippewa County	355	21.7	373	548	127	157	6.8	16.4	7.9	16.0	215	317	18.7	26.7
Yellow Medicine County	1 046	18.5	449	502	139	166	13.4	19.6	9.7	14.5	230	297	17.8	27.7
Granite Ledge township, Benton County	205	42.9	480	611	83	259	20.7	24.0	11.0	73.1	–	400	–	20.0
Granite Rock township, Redwood County	93	47.3	400	1 001	–	–	12.0	35.1	–	–	–	–	–	–
Grant township, Washington County	1 195	16.9	1 011	1 184	276	337	18.2	23.8	8.3	17.1	–	700	–	100.0
Grant Valley township, Beltrami County	389	44.2	504	575	129	182	16.6	22.5	8.8	19.0	295	463	13.7	55.5
Granville township, Kittson County	46	47.8	1 001	1 249	164	290	35.3	99.7	5.8	87.5	–	–	–	–
Grass Lake township, Kanabec County	340	46.8	558	629	162	188	13.1	22.2	4.9	15.1	293	415	15.2	50.6
Grasston city, Kanabec County	51	43.1	343	465	91	155	15.4	33.8	4.5	15.5	–	400	–	30.0
Grattan township, Itasca County	40	50.0	–	–	107	143	–	–	2.6	17.4	–	–	–	–
Gray township, Pipestone County	96	52.1	221	449	159	216	11.6	23.7	7.1	15.2	177	323	3.6	16.4
Great Bend township, Cottonwood County	266	49.6	406	508	134	164	14.6	21.3	7.8	13.1	339	377	11.9	21.9
Great Scott township, St. Louis County	294	46.9	299	426	126	159	10.6	18.6	10.3	16.2	232	318	17.3	57.8
Greenbush township, Mille Lacs County	358	47.5	554	713	147	195	13.8	20.8	6.0	14.0	253	348	11.9	29.8
Greenbush city, Roseau County	331	48.9	396	462	162	192	11.1	16.5	10.6	15.1	211	272	22.2	31.5
Greenfield city, Hennepin County	474	48.7	840	893	203	255	20.4	22.6	10.9	17.9	411	565	20.6	41.5
Greenfield township, Wabasha County	654	49.5	556	637	173	191	16.6	22.8	10.0	13.4	281	329	14.9	31.3
Green Isle city, Sibley County	109	48.6	351	482	150	174	11.5	20.7	9.4	15.9	–	–	–	–
Green Isle township, Sibley County	221	48.0	495	642	196	246	11.0	21.1	7.6	19.0	–	–	–	–
Green Lake township, Kandiyohi County	619	45.9	623	683	199	237	16.5	20.7	10.5	15.8	366	490	11.2	30.5
Greenleaf township, Meeker County	451	48.8	548	684	196	234	11.5	17.0	7.3	13.3	177	360	6.5	22.3
Green Meadow township, Norman County	51	39.2	–	–	136	190	–	–	3.2	74.3	–	–	–	–
Green Prairie township, Morrison County	239	48.1	474	606	154	185	13.4	19.3	8.2	16.8	–	–	–	–
Greenvale township, Dakota County	234	47.4	728	929	208	278	13.7	23.8	6.3	17.1	164	859	2.8	27.2
Green Valley township, Becker County	148	48.0	–	400	–	200	–	100.0	–	20.0	–	–	–	–
Greenwald city, Stearns County	83	50.6	393	660	170	205	11.2	29.0	9.0	14.4	–	350	–	20.0
Greenway township, Itasca County	922	45.1	409	461	129	139	14.5	18.9	11.6	14.1	159	231	24.6	33.8
Greenwood township, Clearwater County	42	38.1	–	–	–	150	–	–	–	20.0	–	–	–	–
Greenwood township, St. Louis County	1 372	48.1	577	702	173	191	16.5	23.2	10.0	14.4	315	379	8.3	23.5
Greenwood city, Hennepin County	272	47.4	978	1 216	383	542	20.8	25.4	10.0	15.9	606	723	16.3	27.2
Gregory township, Mahnomen County	47	44.7	–	500	–	300	–	25.0	–	20.0	–	200	–	25.0
Grey Cloud Island township, Washington County	166	39.2	690	878	193	296	20.0	24.7	9.1	16.8	365	718	8.7	63.8
Grey Eagle city, Todd County	172	45.3	332	381	124	148	14.1	24.6	14.3	22.7	130	218	17.9	27.1
Grey Eagle township, Todd County	524	37.6	458	709	129	222	11.1	23.3	8.3	17.8	113	317	3.8	57.1
Grimstad township, Roseau County	73	46.6	342	558	115	145	2.8	17.2	5.9	18.1	–	–	–	–
Grove township, Stearns County	173	48.0	565	672	200	351	17.2	24.2	6.3	17.0	251	400	25.0	34.9
Grove City city, Meeker County	240	48.3	357	413	129	148	11.1	16.7	9.0	13.5	211	239	18.0	23.9
Grove Lake township, Pope County	155	51.0	334	481	133	175	6.7	16.3	10.0	27.5	252	298	.7	19.3
Grove Park township, Polk County	188	46.8	343	536	155	214	15.1	27.1	15.2	60.5	–	550	–	100.0
Grygla city, Marshall County	115	47.0	229	376	111	146	12.4	22.7	8.5	16.5	128	174	24.8	39.9
Gully city, Polk County	65	38.5	–	500	116	201	–	25.0	6.9	17.1	35	327	6.9	55.2
Gully township, Polk County	44	56.8	–	–	90	189	–	–	4.5	30.5	–	500	–	100.0
Guthrie township, Hubbard County	155	40.6	448	585	107	186	7.3	36.8	5.7	33.6	–	350	–	35.0
Hackensack city, Cass County	169	40.8	320	610	130	175	12.0	48.0	8.9	17.5	302	352	27.2	44.2
Hadley city, Murray County	41	51.2	314	605	120	148	7.1	25.3	5.9	14.1	160	290	26.0	87.2
Hagali township, Beltrami County	158	39.2	440	960	17	142	5.3	74.3	1.6	18.4	–	450	–	100.0
Hagen township, Clay County	68	48.5	346	554	–	150	4.6	69.9	–	25.0	–	–	–	–
Halden township, St. Louis County	81	40.7	–	–	15	195	–	–	1.9	34.3	–	–	–	–
Hale township, McLeod County	336	46.7	498	602	168	212	14.2	21.5	9.7	17.7	355	387	12.1	24.6
Hallock city, Kittson County	607	48.3	432	527	167	182	10.6	14.0	10.9	13.8	241	300	19.9	29.3
Hallock township, Kittson County	45	48.9	440	901	208	292	13.2	30.1	1.6	18.4	–	–	–	–
Halma city, Kittson County	40	50.0	333	834	62	146	13.2	29.2	5.8	14.2	–	–	–	–
Halstad city, Norman County	304	48.4	440	524	157	193	12.3	18.3	10.5	15.2	185	256	22.3	26.9
Halstad township, Norman County	95	47.4	443	548	120	185	10.4	27.1	3.4	16.6	–	550	–	20.0
Hamburg city, Carver County	192	47.9	583	659	186	221	17.1	22.7	10.3	15.7	238	293	20.6	29.3
Hamden township, Becker County	92	46.7	356	594	–	–	11.1	34.7	–	–	–	350	–	20.0
Ham Lake city, Anoka County	2 812	16.0	775	828	183	212	20.5	22.5	8.4	13.5	465	545	14.9	27.5
Hamlin township, Lac qui Parle County	91	45.1	348	528	106	177	9.5	69.0	1.9	18.1	–	300	–	20.0
Hammer township, Yellow Medicine County	102	47.1	168	366	163	203	8.4	21.6	5.4	30.3	115	230	6.0	74.2
Hammond township, Polk County	23	60.9	203	297	175	337	.7	19.3	5.6	14.4	–	–	–	–
Hammond city, Wabasha County	82	47.6	489	688	115	163	9.2	19.6	8.8	20.7	238	374	16.4	61.3
Hampden township, Kittson County	26	46.2	–	–	203	247	–	–	1.1	18.9	–	–	–	–
Hampton city, Dakota County	124	42.7	523	657	161	199	11.3	21.4	7.6	15.0	324	444	28.9	73.2

TIPSII [UPF] GPH527 CENSUS90 72583600 06/18/92 1:41 PM MACHINE: C DATA:CENSUS90S*PH5TIPSDA27. 06/16/92 17:23:34 TAPE: NONE FRAME: 681
TSF:CENSUS90*92. 06/18/92 10:41:18 UTF:CENSUS90*93. 06/18/92 10:41:18 META:CENSUS90S*PH5TABLES27. 06/18/92 11:26:48

Table 22. **Percent in Sample and Confidence Bounds for Housing Characteristics: 1990**—Con.

[For definitions of terms and meanings of symbols, see text]

State County Place and [In Selected States] County Subdivision	Housing units		Median selected monthly owner costs (dollars)				Median selected monthly owner costs as a percentage of household income in 1989				Median gross rent (dollars)		Median gross rent as a percentage of household income in 1989	
			With a mortgage		Not mortgaged		With a mortgage		Not mortgaged		90-percent confidence bounds		90-percent confidence bounds	
			90-percent confidence bounds		90-percent confidence bounds		90-percent confidence bounds		90-percent confidence bounds					
	100-percent count	Percent in sample	Lower	Upper	Lower	Upper	Lower	Upper	Lower	Upper	Lower	Upper	Lower	Upper
PLACE AND COUNTY SUBDIVISION—Con.														
Hampton township, Dakota County	265	45.3	730	850	181	280	19.2	22.9	6.7	15.4	433	538	13.3	24.2
Hamre township, Beltrami County	21	52.4	–	–	–	–	–	–	–	–	–	–	–	–
Hancock township, Carver County	111	49.5	478	747	408	793	5.7	16.1	.4	19.6	–	400	–	20.0
Hancock city, Stevens County	333	45.9	304	376	137	154	13.9	22.3	10.3	13.7	232	295	19.5	30.9
Hangaard township, Clearwater County	11	54.5	–	–	–	–	–	–	–	–	–	–	–	–
Hanley Falls city, Yellow Medicine County	123	50.4	340	534	156	189	19.0	25.7	11.7	19.3	185	269	17.7	30.4
Hanover city	268	47.0	789	864	190	231	19.3	24.1	11.2	20.0	319	384	16.3	28.1
Hennepin County	84	47.6	829	979	172	224	15.7	29.5	6.6	25.6	–	300	–	20.0
Wright County	184	46.7	757	847	191	248	18.7	23.9	11.0	24.1	338	389	18.2	29.5
Hanska city, Brown County	185	49.2	386	444	130	151	13.4	19.3	10.2	16.7	209	237	12.5	49.1
Hansonville township, Lincoln County	64	43.8	–	–	–	–	–	–	–	–	–	300	–	20.0
Hantho township, Lac qui Parle County	60	48.3	–	600	–	150	–	30.0	–	25.0	–	–	–	–
Harding city, Morrison County	42	47.6	400	500	151	259	35.1	99.9	23.5	34.8	250	300	–	100.0
Hardwick city, Rock County	103	46.6	288	393	149	182	13.2	23.1	9.5	18.0	146	272	10.6	31.6
Harmony city, Fillmore County	486	46.7	406	469	140	155	15.4	21.0	10.6	13.8	178	229	22.4	27.4
Harmony township, Fillmore County	139	48.9	449	591	62	234	9.9	22.1	2.5	17.5	–	–	–	–
Harris city, Chisago County	299	47.8	526	589	168	192	21.0	24.0	13.1	24.8	150	390	25.3	28.4
Harris township, Itasca County	1 222	21.3	543	643	166	193	16.1	21.3	9.5	14.4	358	386	13.1	29.5
Harrison township, Kandiyohi County	446	48.7	500	618	154	189	19.0	23.9	7.7	14.7	328	419	14.1	26.9
Hart township, Winona County	112	47.3	–	1 250	78	174	–	30.0	3.9	16.1	214	341	2.2	17.8
Hartford township, Todd County	207	48.3	418	512	129	164	9.0	16.9	12.4	21.2	145	283	13.4	42.0
Hart Lake township, Hubbard County	172	45.9	457	662	154	238	11.4	32.2	4.4	15.6	–	–	–	–
Hartland city, Freeborn County	122	45.1	368	472	130	156	10.7	19.7	9.8	16.7	215	265	6.1	53.9
Hartland township, Freeborn County	132	47.7	385	493	117	148	8.5	24.0	5.2	14.8	228	397	11.4	63.0
Harvey township, Meeker County	136	45.6	542	715	128	289	17.8	25.0	4.5	63.5	228	322	3.2	16.8
Hassan township, Hennepin County	594	46.5	811	878	205	258	20.3	22.3	13.4	25.5	188	625	3.5	23.7
Hassan Valley township, McLeod County	262	49.6	630	724	169	219	16.3	22.1	6.0	14.0	–	500	–	35.0
Hastings city	5 547	16.8	757	794	194	212	20.0	21.7	9.9	12.6	430	453	25.6	28.8
Dakota County	5 545	16.8	757	794	194	212	20.0	21.7	9.9	12.6	430	453	25.6	28.8
Washington County	2	–	–	–	–	–	–	–	–	–	–	–	–	–
Hatfield city, Pipestone County	26	46.2	–	–	112	138	–	–	5.8	18.2	–	400	–	25.0
Haugen township, Aitkin County	168	50.0	228	816	134	288	6.7	63.7	7.8	18.8	–	300	–	25.0
Havana township, Steele County	223	47.1	652	741	168	222	20.8	30.4	6.7	14.3	285	352	7.0	17.3
Havelock township, Chippewa County	80	50.0	405	470	–	–	8.0	24.0	–	–	106	282	1.8	18.2
Haven township, Sherburne County	643	41.2	629	711	175	213	15.8	20.2	9.2	14.3	406	509	18.3	31.4
Haverhill township, Olmsted County	516	45.3	1 020	1 215	218	252	16.2	20.4	7.7	12.6	304	370	17.5	28.6
Hawk Creek township, Renville County	95	48.4	280	720	140	260	8.0	23.0	4.6	18.3	173	361	25.8	74.9
Hawley city, Clay County	691	41.5	486	552	158	177	13.9	18.4	11.4	15.2	232	277	21.9	27.5
Hawley township, Clay County	137	46.0	545	625	146	270	11.3	19.0	5.2	40.7	22	296	1.4	85.9
Hay Brook township, Kanabec County	108	48.1	445	655	–	250	9.1	70.4	–	20.0	350	400	25.0	30.0
Hay Creek township, Goodhue County	236	46.6	489	669	173	248	11.9	22.8	6.3	16.8	241	436	10.2	29.8
Hayes township, Swift County	94	48.9	416	584	–	200	40.2	94.8	–	20.0	133	351	5.7	35.7
Hayfield city, Dodge County	510	48.4	494	555	160	181	16.1	20.6	11.0	14.7	264	309	20.7	25.1
Hayfield township, Dodge County	131	49.6	426	757	202	235	12.6	26.8	4.8	15.2	251	299	20.1	24.9
Hay Lake unorg., St. Louis County	43	51.2	444	512	105	145	8.0	19.3	2.0	18.0	–	–	–	–
Hayland township, Mille Lacs County	130	44.6	608	792	103	192	1.7	24.6	.8	19.2	–	300	–	20.0
Hayward city, Freeborn County	108	50.0	356	483	137	174	8.7	15.9	8.7	13.9	166	302	13.1	30.2
Hayward township, Freeborn County	171	47.4	395	558	128	266	13.3	22.4	6.1	17.5	247	468	19.0	38.3
Hazel Run city, Yellow Medicine County	33	48.5	315	385	129	190	9.2	27.7	7.7	17.6	151	199	.2	19.8
Hazel Run township, Yellow Medicine County	81	48.1	435	639	–	200	6.1	17.9	–	20.0	–	350	–	20.0
Hazelton township, Aitkin County	782	44.4	649	754	147	217	23.5	30.1	11.7	18.1	–	–	–	–
Hazelton township, Kittson County	53	45.3	–	–	162	512	–	–	1.9	18.1	–	500	–	35.0
Hector city, Renville County	528	48.7	440	489	151	166	11.8	15.6	10.8	13.7	264	295	18.6	29.6
Hector township, Renville County	120	49.2	336	476	173	282	6.8	15.7	6.1	18.4	–	350	–	20.0
Hegbert township, Swift County	62	51.6	–	–	–	150	–	–	–	20.0	–	–	–	–
Hegne township, Norman County	32	46.9	–	–	13	144	–	–	1.2	18.8	–	–	–	–
Heidelberg city, Le Sueur County	32	46.9	–	600	153	241	–	100.0	9.6	63.8	–	–	–	–
Heier township, Mahnomen County	69	49.3	96	604	–	–	6.4	68.9	–	–	–	–	–	–
Height of Land township, Becker County	387	42.6	415	583	82	173	11.0	22.5	7.0	14.4	189	261	28.9	74.7
Heikkila Lake unorg., St. Louis County	792	30.2	422	494	137	210	11.8	17.6	9.2	18.0	215	325	21.4	67.5
Helen township, McLeod County	288	48.3	575	763	193	270	18.0	22.7	7.1	14.8	210	385	2.4	17.6
Helena township, Scott County	373	48.0	734	818	182	256	17.9	24.3	11.5	31.5	357	593	11.5	62.8
Helga township, Hubbard County	355	46.8	434	574	119	181	10.9	17.2	9.1	19.2	268	485	12.9	76.0
Helgeland township, Polk County	26	50.0	–	700	–	–	–	25.0	–	–	–	–	–	–
Henderson city, Sibley County	312	48.4	440	518	175	200	14.7	20.3	10.2	14.6	196	267	20.4	26.7
Henderson township, Sibley County	201	46.8	533	663	176	273	11.2	21.0	7.3	15.5	308	371	8.1	17.5
Hendricks city, Lincoln County	369	49.3	284	441	144	161	11.6	19.1	11.6	14.7	169	217	24.1	30.2
Hendricks township, Lincoln County	132	37.9	383	717	103	316	6.7	78.3	3.0	17.0	105	340	1.4	18.6
Hendrickson township, Hubbard County	108	43.5	256	744	151	247	11.3	32.2	8.9	66.2	–	–	–	–
Hendrum city, Norman County	140	45.0	370	493	162	193	12.3	23.6	10.4	17.8	262	328	11.9	61.4
Hendrum township, Norman County	78	44.9	238	662	136	264	3.8	23.1	4.7	21.4	–	350	–	100.0
Henning city, Otter Tail County	383	47.0	370	439	133	149	11.3	18.5	12.5	16.8	173	202	25.6	32.4
Henning township, Otter Tail County	163	41.7	433	592	112	185	3.3	78.8	4.6	79.9	–	–	–	–
Henrietta township, Hubbard County	708	43.8	483	571	158	184	14.0	19.2	11.7	18.0	320	388	21.0	59.5
Henriette city, Pine County	33	48.5	267	510	54	128	6.7	20.5	4.9	15.1	360	685	42.9	92.1
Henryville township, Renville County	87	43.7	–	–	161	266	–	–	6.8	55.9	–	–	–	–
Herein township, Roseau County	88	47.7	305	395	119	226	7.6	24.3	5.5	30.2	–	–	–	–
Herman city, Grant County	266	46.2	380	469	144	169	14.8	22.5	10.6	15.0	131	187	21.9	31.7
Hermantown city, St. Louis County	2 270	22.6	557	618	185	204	14.2	17.8	12.5	16.5	341	413	26.4	33.4
Heron Lake city, Jackson County	333	49.5	379	439	148	173	13.1	18.4	12.4	16.5	220	306	26.7	33.9
Heron Lake township, Jackson County	170	44.7	295	570	102	140	10.7	23.9	6.7	13.3	–	250	–	20.0

TIPSII [UPF] GPH527 CENSUS90 72583600 06/18/92 1:41 PM MACHINE: C DATA:CENSUS90S*PH5TIPSDA27. 06/16/92 17:23:34 TAPE: NONE FRAME: 682
TSF:CENSUS90*92. 06/18/92 10:41:18 UTF:CENSUS90*93. 06/18/92 10:41:18 META:CENSUS90S*PH5TABLES27. 06/18/92 11:26:48

Table 22. **Percent in Sample and Confidence Bounds for Housing Characteristics: 1990**—Con.

[For definitions of terms and meanings of symbols, see text]

State County Place and [In Selected States] County Subdivision	Housing units		Median selected monthly owner costs (dollars)				Median selected monthly owner costs as a percentage of household income in 1989				Median gross rent (dollars)		Median gross rent as a percentage of household income in 1989	
			With a mortgage		Not mortgaged		With a mortgage		Not mortgaged		90-percent confidence bounds		90-percent confidence bounds	
			90-percent confidence bounds		90-percent confidence bounds		90-percent confidence bounds		90-percent confidence bounds					
	100-percent count	Percent in sample	Lower	Upper	Lower	Upper	Lower	Upper	Lower	Upper	Lower	Upper	Lower	Upper
PLACE AND COUNTY SUBDIVISION—Con.														
Hersey township, Nobles County	92	47.8	429	681	108	173	5.8	29.0	6.6	30.9	222	380	7.6	20.5
Hewitt city, Todd County	123	49.6	251	398	114	136	16.9	29.2	9.9	17.0	238	341	28.8	74.6
Hibbing city, St. Louis County	8 166	16.3	471	504	163	174	14.6	17.1	11.7	13.5	217	254	25.0	28.0
Hickory township, Pennington County	51	49.0	402	498	–	200	.3	19.7	–	25.0	–	–	–	–
Higdem township, Polk County	41	48.8	331	469	273	377	6.2	79.7	3.1	16.9	–	–	–	–
High Forest township, Olmsted County	336	46.4	645	780	151	184	14.2	21.2	9.4	17.5	293	442	9.2	40.1
Highland township, Wabasha County	138	48.6	416	592	162	430	4.6	15.4	3.1	16.9	–	350	–	20.0
Highland Grove township, Clay County	120	50.0	377	478	130	240	10.1	26.8	8.0	24.0	257	293	21.7	85.7
Highlanding township, Pennington County	85	48.2	401	499	123	227	20.0	25.0	3.0	17.0	–	–	–	–
Highwater township, Cottonwood County	84	48.8	399	634	151	199	9.9	74.4	.3	19.7	151	348	.3	19.7
Hill township, Kittson County	12	41.7	–	–	–	300	–	–	–	20.0	–	–	–	–
Hill City city, Aitkin County	399	43.1	382	484	161	196	19.7	33.8	13.2	23.5	148	210	27.2	33.0
Hill Lake township, Aitkin County	257	45.1	446	629	182	259	16.2	25.8	9.1	17.9	–	–	–	–
Hillman township, Kanabec County	185	49.7	416	498	–	250	15.7	27.2	–	20.0	309	391	1.7	18.3
Hillman city, Morrison County	20	50.0	–	400	117	239	–	30.0	2.6	17.4	–	–	–	–
Hillman township, Morrison County	51	51.0	403	497	–	200	.7	19.3	–	20.0	352	398	37.2	97.8
Hill River township, Polk County	78	44.9	–	500	–	200	–	20.0	–	25.0	–	350	–	20.0
Hills city, Rock County	224	49.1	379	461	143	168	10.5	16.7	11.0	15.1	265	301	15.5	26.9
Hillsdale township, Winona County	346	49.4	659	910	166	223	16.8	22.6	6.6	14.4	368	409	23.4	40.1
Hilltop city, Anoka County	431	43.2	607	684	–	200	12.8	28.3	–	20.0	391	435	25.2	34.8
Hinckley city, Pine County	456	44.7	410	453	129	145	13.6	19.2	10.3	14.5	223	259	22.6	28.6
Hinckley township, Pine County	279	42.3	446	715	121	219	9.6	23.3	12.6	22.9	266	534	6.5	79.0
Hines township, Beltrami County	246	48.4	387	518	117	161	13.3	24.6	8.0	15.1	281	444	8.3	79.7
Hiram township, Cass County	525	46.9	520	593	189	228	20.6	57.8	8.6	18.1	–	600	–	20.0
Hitterdal city, Clay County	102	47.1	328	427	125	161	11.2	22.5	8.5	16.3	185	336	23.8	39.6
Hobart township, Otter Tail County	513	48.9	535	646	140	175	14.1	21.1	9.1	14.5	293	471	20.8	34.4
Hodges township, Stevens County	89	46.1	–	700	178	244	–	20.0	6.1	17.2	176	337	2.0	18.0
Hoff township, Pope County	75	50.7	523	866	152	198	2.7	17.3	.6	19.4	–	350	–	20.0
Hoffman city, Grant County	294	48.3	350	421	129	147	17.7	23.7	14.0	19.2	170	237	24.7	32.1
Hokah city, Houston County	284	44.7	398	473	158	175	12.6	19.3	10.6	16.0	272	299	23.5	30.7
Hokah township, Houston County	191	43.5	675	772	109	240	12.3	20.1	5.7	14.3	352	722	8.9	66.2
Holden township, Goodhue County	150	48.0	538	778	197	268	10.5	22.8	3.9	16.1	–	550	–	25.0
Holding township, Stearns County	386	44.6	518	629	143	203	14.6	24.3	9.7	16.3	294	456	8.7	62.1
Holdingford city, Stearns County	228	45.6	451	557	171	190	20.8	25.8	11.6	16.5	181	281	11.0	30.1
Holland township, Kandiyohi County	124	45.2	379	701	152	223	14.9	28.4	4.3	15.7	362	492	4.7	34.2
Holland city, Pipestone County	113	46.0	229	349	125	153	9.0	24.9	14.4	23.1	134	278	11.6	67.1
Hollandale city, Freeborn County	134	47.0	304	412	156	191	9.4	18.6	9.3	14.7	184	253	19.3	37.3
Holloway city, Swift County	63	50.8	269	408	122	144	6.0	14.0	6.9	14.1	173	233	28.4	70.6
Holly township, Murray County	73	47.9	214	886	31	277	2.9	90.7	6.0	23.5	110	385	3.9	28.5
Hollywood township, Carver County	338	45.0	616	713	162	191	16.1	23.5	6.9	14.8	303	497	7.1	65.5
Holmes City township, Douglas County	343	46.1	459	602	135	169	14.1	25.5	10.0	16.6	169	248	3.8	19.5
Holmesville township, Becker County	258	48.8	446	554	77	152	22.1	27.9	5.5	14.5	221	334	46.8	88.2
Holst township, Clearwater County	138	47.1	405	495	19	136	13.4	23.3	3.7	23.6	230	338	11.9	74.1
Holt township, Fillmore County	101	49.5	383	517	206	283	8.3	46.4	1.7	18.3	237	283	6.1	18.3
Holt city, Marshall County	42	50.0	251	432	98	184	8.1	24.9	5.6	14.4	–	–	–	–
Holt township, Marshall County	76	50.0	9	392	3	98	.8	24.6	.5	19.5	–	–	–	–
Holy Cross township, Clay County	60	46.7	448	584	121	279	9.8	52.0	2.8	17.2	–	300	–	20.0
Holyoke township, Carlton County	113	38.1	236	564	159	338	2.9	76.5	3.6	33.8	–	–	–	–
Home township, Brown County	238	47.5	467	566	148	192	14.5	24.4	8.2	17.1	260	346	11.9	55.0
Home Brook township, Cass County	76	48.7	–	500	156	194	–	20.0	2.4	17.6	–	–	–	–
Home Lake township, Norman County	70	50.0	343	546	129	197	10.5	22.3	6.6	16.4	217	289	23.3	89.3
Homer township, Winona County	464	47.6	586	679	164	210	14.7	19.3	7.6	12.4	232	460	13.1	23.5
Homestead township, Otter Tail County	122	41.8	416	767	–	250	20.8	78.6	–	20.0	–	–	–	–
Honner township, Redwood County	51	47.1	626	1 024	40	370	7.5	19.1	3.4	16.6	259	586	2.2	17.8
Hope township, Lincoln County	118	48.3	312	388	165	290	2.4	17.6	2.4	17.6	97	368	19.5	57.8
Hopkins city, Hennepin County	8 572	12.0	774	849	199	224	17.5	21.7	10.0	13.6	507	533	24.0	25.7
Hornet township, Beltrami County	100	46.0	317	475	–	200	2.0	18.0	–	20.0	–	200	–	25.0
Horton township, Stevens County	78	50.0	249	667	56	258	9.9	36.0	6.7	63.7	257	293	2.6	17.4
Houston city, Houston County	443	49.4	431	493	151	169	16.6	22.1	10.0	13.1	233	274	23.6	27.2
Houston township, Houston County	161	47.2	405	642	176	248	14.8	32.1	5.5	14.5	180	320	12.0	74.0
Howard Lake city, Wright County	532	48.7	513	564	149	169	13.8	18.0	11.6	15.4	303	328	20.3	25.3
Hoyt Lakes city, St. Louis County	960	16.0	270	321	116	134	9.9	13.7	8.4	13.6	203	383	10.5	37.4
Hubbard township, Hubbard County	687	42.4	408	513	138	184	12.7	23.6	8.7	13.8	259	394	1.4	18.6
Hubbard township, Polk County	47	46.8	212	388	203	247	2.5	92.0	1.2	18.8	–	450	–	100.0
Hudson township, Douglas County	275	46.5	536	650	154	192	17.2	23.6	8.1	16.0	274	419	26.4	59.9
Hugo city, Washington County	1 440	15.5	791	890	192	280	18.1	22.2	6.9	15.3	362	478	10.3	27.5
Humboldt township, Clay County	81	49.4	648	751	209	304	15.5	23.8	5.0	15.0	–	–	–	–
Humboldt city, Kittson County	33	48.5	263	658	123	195	6.3	72.8	6.4	27.3	166	279	6.3	72.8
Hunter township, Jackson County	115	45.2	526	674	110	180	2.6	17.4	2.6	17.4	263	355	8.9	61.3
Huntersville township, Wadena County	63	50.8	–	700	117	277	–	20.0	9.1	55.9	–	500	–	35.0
Huntly township, Marshall County	43	51.2	–	–	–	100	–	–	–	20.0	–	–	–	–
Huntsville township, Polk County	175	44.6	639	815	175	222	16.4	23.6	8.0	16.2	107	944	40.8	94.2
Huss township, Roseau County	68	50.0	–	–	–	100	–	–	–	20.0	–	–	–	–
Hutchinson city, McLeod County	4 764	18.6	629	688	182	198	18.6	21.1	11.1	14.1	327	353	22.8	25.5
Hutchinson township, McLeod County	375	47.7	608	704	177	218	14.8	20.8	8.2	13.7	170	346	4.1	19.3
Hyde Park township, Wabasha County	103	48.5	627	920	113	225	5.3	26.0	7.7	18.4	212	327	9.3	23.8
Ida township, Douglas County	747	34.9	526	718	146	190	18.7	24.8	7.9	15.4	248	382	8.8	27.8
Ideal township, Crow Wing County	1 447	48.7	648	754	198	244	22.5	29.9	9.6	13.4	430	849	29.0	56.0
Idun township, Aitkin County	148	49.3	368	576	112	200	10.9	28.2	8.6	79.0	–	–	–	–
Ihlen city, Pipestone County	45	48.9	223	277	103	142	5.9	19.1	8.3	17.9	208	292	1.6	18.4
Independence city, Hennepin County	971	23.4	889	1 060	211	294	21.3	24.5	8.2	14.6	567	833	6.2	62.7
Indian Lake township, Nobles County	106	48.1	405	670	159	205	10.5	61.1	9.0	16.9	107	393	2.9	90.5
Industrial township, St. Louis County	238	43.3	447	580	92	174	9.4	19.2	7.7	21.0	384	454	11.0	64.4
Inguadona township, Cass County	190	44.2	343	914	137	184	5.8	30.7	5.9	14.1	–	300	–	100.0
Inman township, Otter Tail County	137	42.3	498	702	127	193	13.1	68.1	26.7	42.0	–	–	–	–
International Falls city, Koochiching County	3 306	25.1	452	494	146	158	14.7	17.9	10.6	12.6	284	325	23.9	27.2
Inver Grove Heights city, Dakota County	8 149	13.4	802	849	210	250	20.8	22.3	10.3	14.2	530	561	23.8	27.5
Iona city, Murray County	70	47.1	270	418	131	167	7.6	18.6	9.5	17.4	256	344	2.6	29.4
Iona township, Murray County	104	46.2	374	526	110	170	4.1	73.2	7.1	16.4	–	300	–	25.0
Iona township, Todd County	147	44.2	327	604	87	207	15.7	36.3	3.8	16.2	–	–	–	–

TIPSII [UPF] GPH527 CENSUS90 72583600 06/18/92 1:41 PM MACHINE: C DATA:CENSUS90S*PH5TIPSDA27. 06/16/92 17:23:34 TAPE: NONE FRAME: 683
TSF:CENSUS90*92. 06/18/92 10:41:18 UTF:CENSUS90*93. 06/18/92 10:41:18 META:CENSUS90S*PH5TABLES27. 06/18/92 11:26:48

Table 22. **Percent in Sample and Confidence Bounds for Housing Characteristics: 1990**—Con.

[For definitions of terms and meanings of symbols, see text]

State County Place and [In Selected States] County Subdivision	Housing units		Median selected monthly owner costs (dollars)				Median selected monthly owner costs as a percentage of household income in 1989				Median gross rent (dollars)		Median gross rent as a percentage of household income in 1989	
			With a mortgage		Not mortgaged		With a mortgage		Not mortgaged		90-percent confidence bounds		90-percent confidence bounds	
			90-percent confidence bounds		90-percent confidence bounds		90-percent confidence bounds		90-percent confidence bounds					
	100-percent count	Percent in sample	Lower	Upper	Lower	Upper	Lower	Upper	Lower	Upper	Lower	Upper	Lower	Upper
PLACE AND COUNTY SUBDIVISION—Con.														
Iosco township, Waseca County	219	46.1	562	644	170	220	20.1	24.3	7.1	16.4	261	393	3.8	19.5
Irondale township, Crow Wing County	474	42.2	400	515	107	134	14.3	20.7	9.5	14.4	306	344	20.8	28.1
Iron Junction city, St. Louis County	52	48.1	460	560	104	140	12.3	27.0	5.4	14.6	257	493	2.9	90.6
Iron Range township, Itasca County	279	45.9	374	466	132	153	12.9	22.6	11.0	15.5	148	287	27.1	32.2
Ironton city, Crow Wing County	268	42.9	373	445	140	165	21.0	29.1	9.9	14.8	236	336	24.6	31.4
Irving township, Kandiyohi County	375	46.9	577	1 137	214	279	13.8	25.5	8.8	15.0	297	403	9.4	28.9
Isanti city, Isanti County	461	45.8	526	587	168	188	22.3	24.5	10.0	15.3	273	317	25.8	30.8
Isanti township, Isanti County	641	47.0	672	726	176	213	18.4	21.8	8.6	13.6	262	521	17.1	27.1
Island Lake township, Lyon County	80	50.0	–	1 250	67	278	–	35.0	6.6	34.2	–	450	–	100.0
Island Lake township, Mahnomen County	291	49.5	328	516	117	200	18.7	49.3	3.9	37.3	158	292	3.4	24.2
Island View city, Koochiching County	187	46.5	633	934	162	286	9.4	26.7	9.3	30.7	–	–	–	–
Isle city, Mille Lacs County	408	45.1	508	617	177	208	16.1	24.6	12.0	18.4	273	332	32.6	50.7
Isle Harbor township, Mille Lacs County	316	46.5	381	489	162	198	11.9	23.9	12.8	24.5	281	404	4.1	15.9
Itasca township, Clearwater County	123	42.3	130	878	–	200	4.3	86.0	–	35.0	–	250	–	20.0
Ivanhoe city, Lincoln County	343	44.6	350	493	158	180	17.3	25.7	13.1	17.8	158	200	17.6	27.8
Jackson city, Jackson County	1 613	23.2	465	530	149	166	14.9	19.9	9.9	13.0	214	255	23.5	27.7
Jackson township, Scott County	480	48.3	797	958	236	327	17.2	23.5	8.2	17.0	356	400	12.5	28.3
Jadis township, Roseau County	206	46.6	509	579	151	183	10.7	18.3	7.9	14.9	320	377	13.2	31.8
Jamestown township, Blue Earth County	354	48.6	630	786	187	235	16.2	21.9	9.3	16.9	217	366	6.0	18.5
Janesville city, Waseca County	771	50.1	466	503	150	165	15.3	18.5	11.8	14.8	260	313	28.3	33.8
Janesville township, Waseca County	199	48.2	475	568	164	225	10.9	17.9	8.8	18.7	353	438	20.6	33.4
Janette Lake unorg., St. Louis County	162	46.9	420	493	132	194	9.4	16.6	5.8	14.2	–	–	–	–
Jasper city	286	47.9	349	401	126	138	9.9	15.1	9.7	13.1	229	269	12.7	21.5
Pipestone County	249	48.2	341	393	126	139	9.5	14.7	9.8	13.2	222	269	13.8	30.5
Rock County	37	45.9	357	862	108	142	5.7	23.1	3.3	16.7	82	282	6.6	19.4
Jay township, Martin County	109	47.7	354	811	53	134	8.4	27.0	3.9	16.1	257	343	1.4	18.6
Jeffers city, Cottonwood County	199	49.2	282	407	125	142	10.1	15.8	9.5	13.4	227	283	12.1	26.7
Jefferson township, Houston County	51	49.0	408	492	17	142	20.8	34.2	1.6	18.4	–	–	–	–
Jenkins city, Crow Wing County	124	46.0	321	531	115	158	21.0	29.2	8.1	16.3	–	250	–	–
Jenkins township, Crow Wing County	336	47.3	420	667	180	214	10.0	20.0	10.5	18.1	–	350	–	30.0
Jessenland township, Sibley County	156	48.1	382	615	165	335	13.5	27.0	3.0	17.0	215	395	5.8	24.5
Jevne township, Aitkin County	263	47.5	285	472	171	211	9.7	34.0	13.5	45.0	350	400	25.0	30.0
Jewett unorg., Aitkin County	23	47.8	–	–	–	–	–	–	–	–	–	–	–	–
Jo Daviess township, Faribault County	131	49.6	277	548	88	140	12.7	23.9	7.9	16.1	209	291	1.7	18.3
Johnson city, Big Stone County	21	42.9	–	–	96	182	–	–	6.9	20.4	–	–	–	–
Johnson township, Polk County	34	47.1	–	–	–	–	–	–	–	–	–	–	–	–
Johnsonville township, Redwood County	71	50.7	–	–	152	198	–	–	.6	19.4	134	266	5.4	26.6
Jones township, Beltrami County	101	24.8	326	866	–	150	21.0	83.2	–	100.0	–	400	–	100.0
Jordan township, Fillmore County	138	45.7	556	797	103	147	3.8	19.6	1.0	19.0	–	300	–	20.0
Jordan city, Scott County	1 091	23.7	672	738	174	210	21.2	25.2	9.2	14.2	346	392	22.2	27.8
Judson township, Blue Earth County	239	46.9	591	699	159	186	20.0	27.4	9.1	16.3	337	406	12.6	23.6
Jupiter township, Kittson County	74	50.0	–	–	119	261	–	–	9.2	30.6	–	–	–	–
Kalevala township, Carlton County	164	46.3	–	–	108	142	–	–	3.3	16.7	–	250	–	100.0
Kalmar township, Olmsted County	426	47.7	726	848	159	198	18.9	24.1	8.0	14.6	372	448	7.4	15.3
Kanabec township, Kanabec County	287	47.4	406	584	143	243	9.9	23.5	7.2	14.5	319	431	28.5	43.1
Kanaranzi township, Rock County	109	49.5	519	691	83	279	5.9	19.1	8.3	46.3	–	350	–	25.0
Kandiyohi city, Kandiyohi County	197	48.2	511	572	133	167	14.8	21.2	8.1	14.4	237	295	25.6	27.9
Kandiyohi township, Kandiyohi County	230	48.7	468	557	178	212	19.1	23.2	9.5	16.9	235	526	25.8	67.9
Kandota township, Todd County	285	44.6	534	594	158	192	17.6	23.3	8.1	14.8	–	450	–	100.0
Karlstad city, Kittson County	380	49.2	361	448	130	143	13.6	20.4	13.5	18.1	238	275	26.8	29.4
Kasota city, Le Sueur County	262	48.9	458	512	151	174	13.5	19.4	9.3	14.2	244	299	20.6	26.4
Kasota township, Le Sueur County	558	48.0	677	760	176	199	18.3	21.8	9.5	14.2	356	420	15.0	23.3
Kasson city, Dodge County	1 310	28.9	589	645	153	172	16.9	20.6	10.2	14.7	268	303	24.5	28.2
Kathio township, Mille Lacs County	669	45.6	460	703	163	182	31.0	51.0	12.8	18.1	230	313	22.1	30.0
Keene township, Clay County	53	49.1	452	597	201	249	10.3	32.4	.3	19.7	–	550	–	25.0
Keewatin city, Itasca County	551	46.8	353	403	137	149	15.5	22.7	11.2	14.0	250	296	22.5	32.5
Kego township, Cass County	487	47.6	359	611	136	194	15.3	23.5	10.8	17.8	332	424	21.8	57.7
Kelliher city, Beltrami County	160	46.3	348	459	128	176	8.7	21.9	14.3	22.8	221	275	26.2	33.5
Kelliher township, Beltrami County	37	40.5	–	–	–	100	–	–	–	20.0	–	–	–	–
Kellogg city, Wabasha County	171	50.3	438	545	150	170	12.7	20.3	12.4	20.7	306	344	12.8	29.7
Kelsey township, St. Louis County	88	38.6	32	485	–	200	1.5	18.5	–	25.0	–	–	–	–
Kelso township, Sibley County	126	48.4	484	666	–	200	6.7	20.8	–	30.0	249	401	5.0	21.9
Kennedy city, Kittson County	157	47.8	441	582	172	204	9.8	17.6	9.9	15.4	143	257	18.9	27.1
Kenneth city, Rock County	31	48.4	367	611	42	169	8.9	23.9	5.0	59.3	–	–	–	–
Kensington city, Douglas County	141	47.5	262	338	123	144	11.8	23.2	11.1	18.6	223	312	23.4	40.2
Kent city, Wilkin County	50	46.0	291	809	150	207	5.2	40.6	9.3	22.5	214	286	2.7	17.3
Kenyon city, Goodhue County	693	46.9	497	545	150	167	14.9	19.2	11.6	14.6	245	283	17.4	24.5
Kenyon township, Goodhue County	154	44.2	570	774	154	246	11.4	22.9	1.5	24.6	–	300	–	100.0
Kerkhoven city, Swift County	315	46.3	372	436	131	154	11.4	16.9	9.6	13.0	188	259	21.5	28.3
Kerkhoven township, Swift County	129	45.7	441	633	–	100	8.1	21.6	–	20.0	–	150	–	20.0
Kerrick city, Pine County	26	34.6	–	–	12	344	–	–	.8	19.2	–	–	–	–
Kerrick township, Pine County	202	44.1	–	–	132	198	–	–	7.0	22.1	–	200	–	100.0
Kertsonville township, Polk County	49	49.0	299	601	166	384	9.9	35.6	3.2	24.2	308	442	3.2	89.6
Kettle River city, Carlton County	95	46.3	283	462	116	157	13.2	28.5	13.9	23.3	158	273	31.0	44.4
Kettle River township, Pine County	275	45.1	336	764	137	250	4.8	21.4	9.4	20.0	–	350	–	20.0
Keystone township, Polk County	40	45.0	462	617	169	331	25.6	46.2	2.6	17.4	–	500	–	20.0
Kiester city, Faribault County	296	49.0	308	368	157	174	10.7	15.7	10.1	13.9	211	257	17.3	33.3
Kiester township, Faribault County	128	50.8	325	400	155	227	12.2	21.1	6.4	17.6	152	295	.6	19.4
Kildare township, Swift County	71	42.3	–	500	–	200	–	30.0	–	20.0	–	250	–	35.0
Kilkenny city, Le Sueur County	67	47.8	320	599	121	162	20.0	27.4	10.1	23.6	215	323	21.2	24.9
Kilkenny township, Le Sueur County	173	49.1	494	622	142	188	12.5	21.8	10.6	25.4	132	518	23.2	58.2
Kimball township, Jackson County	74	48.6	231	569	–	250	6.2	28.4	–	20.0	–	–	–	–
Kimball Prairie city, Stearns County	269	45.4	427	529	151	184	11.8	19.7	11.1	17.1	300	350	25.9	34.5
Kimberly township, Aitkin County	150	47.3	244	656	107	143	4.4	22.8	2.9	17.1	–	150	–	20.0
Kinbrae city, Nobles County	15	33.3	–	600	–	100	–	25.0	–	30.0	–	–	–	–
King township, Polk County	88	42.0	511	983	–	200	2.3	88.9	–	20.0	152	398	.7	97.8

TIPSII [UPF] GPH527 CENSUS90 72583600 06/18/92 1:41 PM MACHINE: C DATA:CENSUS90S*PH5TIPSDA27. 06/16/92 17:23:34 TAPE: NONE FRAME: 684
TSF:CENSUS90*92. 06/18/92 10:41:18 UTF:CENSUS90*93. 06/18/92 10:41:18 META:CENSUS90S*PH5TABLES27. 06/18/92 11:26:48

Table 22. **Percent in Sample and Confidence Bounds for Housing Characteristics: 1990**—Con.

[For definitions of terms and meanings of symbols, see text]

State County Place and [In Selected States] County Subdivision	Housing units		Median selected monthly owner costs (dollars)				Median selected monthly owner costs as a percentage of household income in 1989				Median gross rent (dollars)		Median gross rent as a percentage of household income in 1989	
			With a mortgage		Not mortgaged		With a mortgage		Not mortgaged		90-percent confidence bounds		90-percent confidence bounds	
			90-percent confidence bounds		90-percent confidence bounds		90-percent confidence bounds		90-percent confidence bounds					
	100-percent count	Percent in sample	Lower	Upper	Lower	Upper	Lower	Upper	Lower	Upper	Lower	Upper	Lower	Upper
PLACE AND COUNTY SUBDIVISION—Con.														
Kinghurst township, Itasca County	105	47.6	319	571	103	193	3.8	33.6	5.7	19.3	–	350	–	35.0
Kingman township, Renville County	90	46.7	512	688	127	387	20.6	92.2	2.1	17.9	197	419	25.9	59.7
Kingston city, Meeker County	50	48.0	304	376	125	179	8.9	23.2	7.6	18.5	–	–	–	–
Kingston township, Meeker County	521	44.9	456	552	174	226	16.9	22.5	9.1	15.7	320	420	9.0	26.0
Kinney city, St. Louis County	117	48.7	258	356	108	142	6.6	16.3	8.6	14.6	220	330	22.0	73.8
Kintire township, Redwood County	89	49.4	432	1 197	166	228	26.6	86.1	3.7	16.3	124	338	6.4	23.4
Knife Lake township, Kanabec County	495	47.9	494	623	173	204	16.4	26.4	11.3	19.4	349	426	19.8	32.6
Knute township, Polk County	257	47.5	547	1 317	122	161	23.2	46.6	15.5	23.5	–	400	–	100.0
Kragero township, Chippewa County	86	51.2	311	495	–	–	2.2	96.5	–	–	102	148	.7	19.3
Kragnes township, Clay County	131	48.9	587	800	133	184	14.2	21.7	4.4	15.6	–	–	–	–
Krain township, Stearns County	255	42.0	424	515	143	224	9.0	25.3	9.3	23.2	–	200	–	20.0
Kratka township, Pennington County	57	52.6	–	–	108	142	–	–	5.0	75.5	502	548	38.2	96.8
Kroschel township, Kanabec County	175	47.4	319	672	135	213	26.4	34.1	7.6	18.6	–	350	–	20.0
Kugler township, St. Louis County	84	45.2	265	379	163	237	10.8	32.9	3.9	28.0	–	–	–	–
Kurtz township, Clay County	107	46.7	719	851	165	237	18.4	26.4	5.7	14.3	–	–	–	–
Lac qui Parle township, Lac qui Parle County	98	48.0	330	570	28	252	6.0	23.5	5.5	20.2	200	299	.1	19.9
La Crescent city, Houston County	1 680	22.0	547	623	169	186	14.2	18.2	9.9	13.5	360	409	19.7	27.7
La Crescent township, Houston County	505	45.3	658	717	170	191	17.2	21.0	8.0	12.0	389	442	9.3	15.8
La Crosse township, Jackson County	74	48.6	234	310	101	149	18.0	64.9	.2	19.8	–	350	–	30.0
Lafayette city, Nicollet County	198	49.0	430	518	161	183	15.3	23.2	8.8	13.0	210	366	16.7	23.4
Lafayette township, Nicollet County	256	50.8	543	677	128	174	10.5	16.8	9.2	17.1	315	406	9.5	23.1
La Garde township, Mahnomen County	48	33.3	–	400	–	150	–	25.0	–	20.0	–	–	–	–
La Grand township, Douglas County	1 594	25.1	536	605	167	191	15.6	20.1	10.7	15.1	299	379	23.9	32.5
Lake township, Roseau County	832	46.0	587	637	165	195	18.1	23.5	8.5	14.7	356	416	17.1	26.7
Lake township, Wabasha County	185	49.7	551	782	132	207	10.0	20.6	6.3	13.7	312	376	4.9	22.6
Lake Alice township, Hubbard County	63	47.6	–	–	54	181	–	–	6.3	17.0	–	–	–	–
Lake Andrew township, Kandiyohi County	661	48.7	556	704	174	202	16.6	22.1	12.8	18.3	319	462	7.7	26.2
Lake Belt township, Martin County	115	47.0	168	533	147	189	9.6	22.2	9.3	39.4	253	297	2.5	29.4
Lake Benton city, Lincoln County	353	49.0	350	447	152	166	15.3	21.5	10.8	14.2	135	181	22.1	25.9
Lake Benton township, Lincoln County	88	45.5	320	693	262	392	4.0	95.7	1.9	18.1	–	1 000	–	100.0
Lake Bronson city, Kittson County	150	50.7	233	286	126	140	9.3	17.7	12.0	18.0	126	196	11.5	22.8
Lake City city	2 040	18.2	462	529	163	179	15.0	20.0	11.0	14.9	255	291	18.6	23.9
Goodhue County	243	16.9	303	794	130	203	4.1	19.7	6.2	31.5	238	287	17.4	45.0
Wabasha County	1 797	18.4	465	532	163	179	15.4	20.4	10.9	14.9	247	307	17.2	23.1
Lake Crystal city, Blue Earth County	847	45.8	480	524	157	173	16.2	20.0	10.6	13.3	242	305	26.2	30.9
Lake Edwards township, Crow Wing County	1 157	47.1	495	586	165	185	16.9	21.4	9.4	12.6	360	439	21.7	25.0
Lake Elizabeth township, Kandiyohi County	112	51.8	402	498	252	298	10.6	23.6	.8	19.2	310	390	4.1	86.6
Lake Elmo city, Washington County	2 016	16.1	922	1 102	228	284	17.9	22.4	9.0	13.7	404	646	21.8	29.3
Lake Emma township, Hubbard County	862	46.9	462	592	184	219	14.7	22.1	11.6	17.6	280	480	5.9	28.0
Lake Eunice township, Becker County	1 071	43.8	522	627	171	205	15.5	23.0	10.9	16.3	264	413	26.8	43.4
Lakefield city, Jackson County	775	48.9	352	395	136	146	15.2	19.2	11.4	13.7	232	255	14.7	20.2
Lake Fremont township, Martin County	101	47.5	344	556	106	144	4.4	22.8	2.3	17.7	153	197	1.4	18.6
Lake George township, Hubbard County	178	38.8	220	469	117	152	9.2	32.3	8.7	17.5	260	387	5.1	87.6
Lake George township, Stearns County	114	43.9	–	–	–	–	–	–	–	–	176	683	21.7	66.3
Lake Grove township, Mahnomen County	82	47.6	–	–	110	148	–	–	3.5	16.5	257	393	20.3	24.7
Lake Hanska township, Brown County	144	49.3	525	625	17	192	18.8	29.6	1.7	18.3	213	268	3.7	16.3
Lake Hattie township, Hubbard County	61	41.0	–	400	45	141	–	20.0	3.6	71.1	–	–	–	–
Lake Henry city, Stearns County	38	47.4	331	488	108	142	4.8	15.2	5.2	14.8	–	–	–	–
Lake Henry township, Stearns County	94	50.0	–	–	111	333	–	–	2.6	17.4	–	600	–	30.0
Lake Ida township, Norman County	60	51.7	362	571	–	–	9.5	25.7	–	–	–	–	–	–
Lake Jessie township, Itasca County	266	47.7	434	566	109	148	20.4	50.3	6.8	19.2	–	–	–	–
Lake Johanna township, Pope County	84	50.0	318	482	151	199	3.5	88.5	.5	19.5	–	200	–	35.0
Lakeland city, Washington County	654	46.6	755	802	179	210	17.8	20.6	9.2	12.9	472	573	13.9	24.4
Lakeland Shores city, Washington County	110	46.4	900	1 088	301	531	17.5	22.9	10.1	21.2	776	974	5.2	88.7
Lake Lillian city, Kandiyohi County	115	48.7	381	619	134	165	8.3	18.4	10.5	17.4	209	245	15.6	33.3
Lake Lillian township, Kandiyohi County	105	48.6	313	537	31	390	5.0	26.8	21.5	34.0	208	342	3.1	90.0
Lake Marshall township, Lyon County	183	48.6	548	695	167	222	14.8	23.5	9.3	16.9	330	459	6.8	15.5
Lake Mary township, Douglas County	436	45.9	552	667	162	193	20.9	24.5	9.5	16.7	336	527	14.5	32.7
Lake No. 1 unorg., Lake County	198	49.5	217	383	164	218	3.4	89.0	7.8	19.5	–	350	–	35.0
Lake No. 2 unorg., Lake County	1 069	21.0	466	577	138	184	10.3	17.7	8.1	14.6	284	518	8.8	24.1
Lake Park city, Becker County	301	47.8	391	447	159	180	14.5	21.6	12.9	18.8	246	312	27.6	34.3
Lake Park township, Becker County	173	48.0	409	645	163	266	13.9	45.6	5.1	14.9	–	450	–	100.0
Lake Pleasant township, Red Lake County	44	52.3	–	–	–	200	–	–	–	20.0	–	–	–	–
Lakeport township, Hubbard County	456	42.3	431	553	161	255	16.4	28.7	8.2	15.2	300	350	25.0	30.0
Lake Prairie township, Nicollet County	242	50.4	549	677	170	277	10.8	19.6	7.9	19.4	193	419	9.6	27.8
Lake Sarah township, Murray County	274	27.7	186	914	120	233	9.3	39.7	2.9	17.1	–	–	–	–
Lake Shore city, Cass County	901	35.5	726	897	213	273	20.1	24.5	10.5	16.2	373	570	11.2	25.0
Lake Shore township, Lac qui Parle County	110	48.2	262	1 095	120	210	12.4	79.8	5.3	21.0	226	284	6.3	65.6
Lakeside township, Aitkin County	556	47.3	432	1 184	168	198	11.3	22.9	14.4	22.2	–	–	–	–
Lakeside township, Cottonwood County	105	48.6	332	493	134	199	12.4	22.2	7.3	14.3	–	–	–	–
Lake Stay township, Lincoln County	65	41.5	–	800	133	240	–	100.0	10.5	25.6	–	350	–	20.0
Lake St. Croix Beach city, Washington County	442	43.0	626	676	161	191	16.0	20.1	8.3	13.5	412	517	23.7	34.7
Laketown township, Carver County	633	43.3	832	936	265	296	17.9	22.2	8.6	14.3	373	390	18.3	25.5
Lake Valley township, Traverse County	117	50.4	435	551	154	248	9.4	18.4	7.1	19.6	122	466	6.7	22.8
Lake Vermilion unorg., St. Louis County	497	49.1	463	658	82	186	11.2	27.1	10.9	47.0	401	449	.3	19.7
Lake View township, Becker County	1 507	41.0	608	677	160	180	18.7	22.4	10.4	14.4	348	409	20.9	39.6
Lakeview township, Carlton County	120	46.7	374	789	173	238	8.9	24.6	6.7	18.7	–	450	–	100.0
Lakeville city, Dakota County	8 105	12.1	894	932	220	252	22.7	23.9	10.4	16.5	594	644	24.7	31.9
Lake Wilson city, Murray County	150	48.0	291	440	128	146	13.3	23.3	9.7	14.3	181	237	10.5	22.8
Lakewood township, St. Louis County	650	46.6	475	542	160	187	14.1	18.3	8.9	13.2	308	445	20.3	25.9
Lakin township, Morrison County	128	49.2	316	484	64	284	3.3	89.3	3.2	26.8	351	399	.4	19.6
Lambert township, Red Lake County	75	50.7	–	200	140	187	–	20.0	8.0	16.5	255	295	3.8	29.1
Lamberton city, Redwood County	449	48.6	358	420	133	148	12.3	17.7	11.9	15.2	175	240	22.3	26.8
Lamberton township, Redwood County	101	48.5	377	1 057	131	187	21.6	69.8	3.6	16.4	–	250	–	30.0
Lammers township, Beltrami County	158	39.2	413	570	70	229	20.5	24.5	6.0	54.4	304	346	–	20.0

TIPSII [UPF] GPH527 CENSUS90 72583600 06/18/92 1:41 PM MACHINE: C DATA:CENSUS90S*PH5TIPSDA27. 06/16/92 17:23:34 TAPE: NONE FRAME: 685
TSF:CENSUS90*92. 06/18/92 10:41:18 UTF:CENSUS90*93. 06/18/92 10:41:18 META:CENSUS90S*PH5TABLES27. 06/18/92 11:26:48

Table 22. **Percent in Sample and Confidence Bounds for Housing Characteristics: 1990**—Con.

[For definitions of terms and meanings of symbols, see text]

State County Place and [In Selected States] County Subdivision	Housing units		Median selected monthly owner costs (dollars)				Median selected monthly owner costs as a percentage of household income in 1989				Median gross rent (dollars)		Median gross rent as a percentage of household income in 1989	
			With a mortgage		Not mortgaged		With a mortgage		Not mortgaged		90-percent confidence bounds		90-percent confidence bounds	
			90-percent confidence bounds		90-percent confidence bounds		90-percent confidence bounds		90-percent confidence bounds					
	100-percent count	Percent in sample	Lower	Upper	Lower	Upper	Lower	Upper	Lower	Upper	Lower	Upper	Lower	Upper
PLACE AND COUNTY SUBDIVISION—Con.														
Lancaster city, Kittson County	199	45.7	337	416	144	170	6.5	13.5	11.4	17.9	142	353	21.3	24.3
Land township, Grant County	93	50.5	–	–	4	97	–	–	37.0	98.0	259	341	3.7	87.9
Landfall city, Washington County	314	48.7	–	1 250	–	–	–	20.0	–	–	195	441	18.0	56.1
Lanesboro city, Fillmore County	417	48.0	346	415	138	157	11.8	17.1	10.7	14.2	149	203	18.7	24.9
Lanesburgh township, Le Sueur County	502	48.4	717	768	197	237	22.3	24.2	8.3	13.4	390	510	16.6	36.3
Langhei township, Pope County	97	46.4	475	575	125	225	7.5	31.3	3.7	16.3	–	–	–	–
Langola township, Benton County	284	47.9	534	650	183	267	16.6	24.7	8.2	19.4	323	382	10.8	28.0
Langor township, Beltrami County	77	48.1	–	–	–	150	–	–	–	20.0	–	–	–	–
Lansing township, Mower County	514	47.9	530	586	168	187	13.4	18.0	11.1	15.0	357	400	17.2	27.6
Laona township, Roseau County	186	47.3	442	674	126	198	11.3	26.9	5.5	14.5	–	–	–	–
Laporte city, Hubbard County	70	45.7	284	416	138	178	20.9	45.2	6.8	15.2	212	292	41.4	93.6
La Prairie township, Clearwater County	160	34.4	255	663	118	260	13.7	33.1	4.4	19.3	151	181	10.3	23.4
La Prairie city, Itasca County	181	30.4	462	532	159	266	13.1	21.1	6.5	16.0	319	369	8.6	40.9
Larkin township, Nobles County	86	46.5	54	474	–	200	2.6	32.4	–	20.0	–	300	–	20.0
La Salle city, Watonwan County	46	50.0	323	377	125	160	9.4	23.2	8.0	15.8	–	400	–	30.0
Lastrup city, Morrison County	50	52.0	343	494	117	150	4.7	15.3	10.2	19.8	–	400	–	20.0
Lauderdale city, Ramsey County	1 222	44.4	658	704	198	218	16.9	20.5	10.1	13.5	439	463	25.4	28.0
Lavell township, St. Louis County	159	47.8	352	622	–	200	5.2	21.1	–	20.0	207	343	2.8	90.9
Lawrence township, Grant County	48	52.1	–	400	137	191	–	100.0	1.3	24.3	–	400	–	20.0
Lawrence township, Itasca County	247	48.2	385	475	131	161	14.6	28.2	11.2	18.5	–	–	–	–
Leaf Lake township, Otter Tail County	360	47.2	451	743	124	164	15.6	32.2	8.9	17.2	407	472	3.7	23.6
Leaf Mountain township, Otter Tail County	174	38.5	225	863	115	188	5.0	75.6	6.9	28.8	–	–	–	–
Leaf River township, Wadena County	190	44.7	367	567	154	219	8.7	52.9	7.9	19.3	215	362	5.9	30.6
Leaf Valley township, Douglas County	290	47.2	518	582	173	230	20.9	26.7	9.1	19.1	225	413	14.9	67.6
Leavenworth township, Brown County	132	43.9	439	707	119	347	7.9	28.7	4.8	15.2	–	250	–	20.0
Le Center city, Le Sueur County	789	48.5	472	517	153	167	16.5	20.2	11.8	14.8	235	298	20.6	24.0
Lee township, Aitkin County	40	45.0	–	–	–	–	–	–	–	–	–	–	–	–
Lee township, Beltrami County	24	37.5	–	–	–	–	–	–	–	–	–	–	–	–
Lee township, Norman County	86	44.2	411	657	179	235	4.3	71.9	8.6	27.1	–	350	–	20.0
Leech Lake township, Cass County	194	36.1	460	746	64	218	14.2	30.4	5.1	14.9	118	323	33.3	78.8
Leeds township, Murray County	88	46.6	427	1 456	–	200	41.9	93.1	–	20.0	–	–	–	–
Leenthrop township, Chippewa County	104	49.0	423	503	–	250	7.7	20.2	–	25.0	226	289	7.1	17.5
Leiding township, St. Louis County	522	48.1	349	463	134	179	6.6	16.0	10.7	20.8	213	349	51.5	83.5
Leigh township, Morrison County	70	48.6	332	446	47	277	5.4	21.0	4.6	22.7	–	–	–	–
Lemond township, Steele County	191	49.2	522	645	169	256	13.4	25.3	4.7	15.3	198	402	3.2	16.8
Lengby city, Polk County	59	45.8	147	327	122	159	7.3	52.3	11.4	23.9	230	320	48.1	86.9
Lent township, Chisago County	555	46.3	722	780	198	279	22.1	25.1	9.1	30.2	456	724	–	100.0
Leon township, Clearwater County	135	42.2	327	481	109	194	7.0	19.2	2.3	88.7	–	200	–	20.0
Leon township, Goodhue County	303	50.2	730	848	165	217	16.9	22.7	7.9	19.4	183	417	12.4	29.6
Leonard city, Clearwater County	15	53.3	–	–	111	139	–	–	9.1	30.4	–	400	–	100.0
Leonardsville township, Traverse County	57	49.1	–	–	156	194	–	–	4.2	23.4	–	300	–	20.0
Leonidas city, St. Louis County	28	50.0	351	532	139	224	10.2	56.0	6.3	17.7	101	149	20.1	24.9
Leota township, Nobles County	194	48.5	360	477	134	159	16.5	24.0	9.8	14.2	120	251	7.8	36.5
Le Ray township, Blue Earth County	326	49.7	554	645	165	218	11.8	17.6	7.6	15.0	285	400	14.4	27.5
Le Roy city, Mower County	407	47.7	419	475	150	165	12.9	18.1	10.9	14.4	165	200	14.3	22.8
Le Roy township, Mower County	154	46.8	442	539	116	145	9.4	18.6	8.6	19.4	188	810	7.6	23.1
Le Sauk township, Stearns County	692	47.5	678	731	204	237	15.2	18.2	9.7	13.2	350	550	11.3	25.0
Leslie township, Todd County	501	38.9	522	662	143	191	17.5	54.4	7.4	14.9	271	388	8.3	29.0
Lessor township, Polk County	81	44.4	–	400	27	273	–	100.0	3.0	17.0	–	–	–	–
Lester Prairie city, McLeod County	461	48.4	541	597	174	192	17.3	21.4	10.4	13.7	274	308	25.7	30.2
Le Sueur city, Le Sueur County	1 519	19.6	581	644	143	170	15.6	20.6	10.1	14.3	299	342	22.1	26.7
Leven township, Pope County	527	43.5	443	765	165	214	20.0	31.6	9.1	16.9	319	419	14.0	54.6
Lewis township, Mille Lacs County	32	43.8	–	–	–	–	–	–	–	–	–	–	–	–
Lewiston city, Winona County	479	48.2	542	621	153	172	17.0	21.4	12.6	16.8	249	286	19.3	27.7
Lewisville city, Watonwan County	128	49.2	274	407	114	136	12.0	22.0	9.6	15.6	169	231	8.6	21.1
Lexington city, Anoka County	874	45.7	660	736	180	205	17.4	21.1	10.6	15.7	463	497	25.6	31.8
Lexington township, Le Sueur County	274	47.8	605	689	164	212	20.3	25.5	7.7	17.0	650	700	20.0	25.0
Libby township, Aitkin County	111	47.7	–	–	–	–	–	–	–	–	–	–	–	–
Liberty township, Beltrami County	222	36.5	591	750	110	216	24.1	29.8	5.0	15.0	–	–	–	–
Liberty township, Itasca County	78	42.3	–	500	25	184	–	35.0	2.7	17.3	–	–	–	–
Liberty township, Polk County	55	45.5	–	300	126	219	–	100.0	5.6	18.9	255	445	2.0	34.5
Lida township, Otter Tail County	849	49.4	506	612	170	194	17.4	23.3	9.7	15.1	148	384	4.8	22.6
Lien township, Grant County	64	43.8	285	777	110	204	6.8	72.3	5.5	18.5	–	350	–	20.0
Lilydale city, Dakota County	342	46.2	750	1 628	410	691	14.9	32.5	4.4	15.6	797	855	24.2	27.9
Lima township, Cass County	69	36.2	–	400	–	350	–	100.0	–	100.0	351	448	.4	98.0
Lime township, Blue Earth County	425	48.0	635	694	183	211	15.7	20.7	8.2	13.8	301	370	14.8	24.8
Lime Lake township, Murray County	92	50.0	402	480	50	275	11.0	21.0	3.3	16.7	166	351	4.9	68.0
Limestone township, Lincoln County	70	38.6	–	500	–	–	–	100.0	–	–	–	550	–	100.0
Lincoln township, Blue Earth County	97	44.3	537	863	161	393	7.4	33.1	1.8	18.2	268	423	7.1	65.5
Lincoln township, Marshall County	62	41.9	–	–	–	300	–	–	–	20.0	–	300	–	20.0
Lind township, Roseau County	30	53.3	–	–	–	–	–	–	–	–	–	100	–	20.0
Linden township, Brown County	134	47.0	393	550	–	350	8.7	19.3	–	30.0	256	494	2.5	91.8
Linden Grove township, St. Louis County	82	41.5	–	–	–	150	–	–	–	20.0	–	300	–	20.0
Lindstrom city, Chisago County	1 110	45.5	643	694	195	218	21.9	23.7	11.3	14.4	364	409	28.2	32.1
Lino Lakes city, Anoka County	2 653	18.0	827	874	200	239	21.8	23.5	8.4	13.2	525	659	21.9	42.4
Linsell township, Marshall County	32	50.0	–	–	–	–	–	–	–	–	–	–	–	–
Linwood township, Anoka County	1 315	14.9	684	774	157	242	22.1	25.8	6.3	15.5	407	889	8.9	32.8
Lisbon township, Yellow Medicine County	92	45.7	21	590	203	247	2.1	93.3	1.0	19.0	–	300	–	20.0
Lismore city, Nobles County	99	45.5	266	364	127	164	9.2	18.8	8.4	14.6	212	292	1.9	18.1
Lismore township, Nobles County	88	40.9	210	486	114	184	1.9	90.6	5.2	18.8	214	336	5.8	90.6
Litchfield city, Meeker County	2 519	19.1	484	548	139	157	14.3	18.0	10.5	13.8	294	334	26.4	31.3
Litchfield township, Meeker County	318	48.7	476	552	171	207	13.0	18.3	9.5	15.4	265	342	7.7	21.4
Little Canada city, Ramsey County	4 081	13.2	841	948	264	309	21.1	23.9	8.5	13.5	520	551	21.9	25.3
Little Elk township, Todd County	153	51.0	351	574	151	193	5.1	22.4	7.4	16.9	–	–	–	–
Little Falls city, Morrison County	3 048	17.4	419	472	148	168	20.5	23.8	11.4	14.9	246	279	26.0	30.1
Little Falls township, Morrison County	461	48.6	604	688	176	201	17.4	21.6	9.4	14.0	269	375	21.3	52.4
Littlefork city, Koochiching County	333	48.0	391	531	150	169	11.1	17.1	9.4	13.8	302	403	18.2	24.0
Little Pine township, Crow Wing County	76	48.7	–	600	–	–	–	100.0	–	–	–	–	–	–
Little Rock CDP, Beltrami County	210	21.9	252	367	110	174	13.5	25.0	8.4	57.1	118	453	15.8	30.3
Little Rock township, Nobles County	95	46.3	–	–	303	347	–	–	1.1	18.9	–	300	–	20.0

TIPSII [UPF] GPH527 CENSUS90 72583600 06/18/92 1:41 PM MACHINE: C DATA:CENSUS90S*PH5TIPSDA27. 06/16/92 17:23:34 TAPE: NONE FRAME: 686
TSF:CENSUS90*92. 06/18/92 10:41:18 UTF:CENSUS90*93. 06/18/92 10:41:18 META:CENSUS90S*PH5TABLES27. 06/18/92 11:26:48

Table 22. **Percent in Sample and Confidence Bounds for Housing Characteristics: 1990**—Con.

[For definitions of terms and meanings of symbols, see text]

State County Place and [In Selected States] County Subdivision	Housing units		Median selected monthly owner costs (dollars)				Median selected monthly owner costs as a percentage of household income in 1989				Median gross rent (dollars)		Median gross rent as a percentage of household income in 1989	
			With a mortgage		Not mortgaged		With a mortgage		Not mortgaged		90-percent confidence bounds		90-percent confidence bounds	
			90-percent confidence bounds		90-percent confidence bounds		90-percent confidence bounds		90-percent confidence bounds					
	100-percent count	Percent in sample	Lower	Upper	Lower	Upper	Lower	Upper	Lower	Upper	Lower	Upper	Lower	Upper
PLACE AND COUNTY SUBDIVISION—Con.														
Little Sand Lake unorg., Itasca County	155	47.1	409	588	106	194	7.5	20.8	2.6	91.7	–	–	–	–
Little Sauk township, Todd County	317	47.3	412	518	155	185	12.6	26.3	7.0	14.9	197	368	4.4	71.6
Livonia township, Sherburne County	746	43.8	637	694	164	199	20.4	22.3	7.2	14.1	499	757	39.8	78.9
Lockhart township, Norman County	50	50.0	16	296	124	183	1.5	24.8	5.3	16.9	–	–	–	–
Lodi township, Mower County	89	47.2	477	574	–	200	3.8	16.2	–	20.0	–	–	–	–
Logan township, Aitkin County	144	49.3	417	583	122	218	20.8	89.2	6.5	22.8	–	–	–	–
Logan township, Grant County	53	45.3	372	1 070	177	515	7.2	53.1	20.1	24.9	158	338	4.8	34.2
London township, Freeborn County	151	49.7	356	535	114	145	11.8	23.1	8.5	19.9	172	317	5.2	21.7
Lone Pine township, Itasca County	333	45.6	493	606	129	161	15.4	23.4	9.6	14.5	–	350	–	20.0
Lone Tree township, Chippewa County	99	49.5	325	663	133	187	6.1	18.3	3.7	16.3	233	317	6.7	31.7
Long Beach city, Pope County	218	46.3	481	729	135	192	15.2	59.5	7.2	14.4	221	329	4.2	22.9
Long Lake township, Crow Wing County	573	42.6	458	555	153	179	12.8	21.6	10.5	17.0	506	641	–	35.0
Long Lake city, Hennepin County	778	49.2	864	948	224	259	19.2	21.5	10.9	15.6	479	559	24.2	28.2
Long Lake township, Watonwan County	199	49.2	551	744	144	207	16.7	23.7	9.9	18.3	158	342	3.3	24.2
Long Prairie city, Todd County	1 259	38.3	412	462	144	159	14.8	18.6	12.3	15.5	189	221	23.7	27.4
Long Prairie township, Todd County	294	48.3	489	589	161	189	13.8	21.1	10.6	16.4	274	327	21.3	53.0
Longville city, Cass County	184	45.1	548	728	192	260	27.4	53.4	7.4	14.8	261	393	29.0	60.9
Lonsdale city, Rice County	445	48.5	557	604	176	195	17.8	22.7	13.3	17.4	285	360	26.0	49.4
Loon Lake township, Cass County	143	48.3	413	487	149	201	10.2	27.4	5.6	36.8	–	–	–	–
Lorain township, Nobles County	119	49.6	379	787	152	181	6.8	48.5	7.9	14.0	215	406	10.0	27.5
Loretto city, Hennepin County	174	48.3	814	881	179	228	24.6	28.2	8.3	14.9	322	379	22.8	32.0
Louisburg city, Lac qui Parle County	29	51.7	253	374	107	133	5.3	65.8	9.5	37.9	–	–	–	–
Louisville township, Red Lake County	88	48.9	247	1 265	121	168	9.4	69.5	6.0	14.0	151	199	.3	19.7
Louisville township, Scott County	284	47.2	838	939	183	232	19.7	22.4	7.2	16.1	461	628	25.6	29.0
Louriston township, Chippewa County	86	48.8	516	684	151	248	3.2	34.2	.3	19.7	165	469	3.1	59.9
Lowell township, Polk County	68	39.7	524	1 189	258	441	8.3	24.4	4.0	18.2	–	200	–	20.0
Lower Red Lake unorg., Beltrami County	1 016	25.7	252	294	83	128	15.2	21.2	11.3	17.5	190	241	20.9	26.3
Lowry city, Pope County	108	48.1	322	398	140	170	11.2	23.5	9.7	15.8	167	281	21.1	31.7
Lowville township, Murray County	80	45.0	226	574	205	295	26.3	83.3	.9	19.1	252	298	1.8	94.1
Lucan city, Redwood County	111	47.7	327	391	142	180	9.9	23.4	11.1	18.1	211	259	12.8	24.3
Lucas township, Lyon County	94	44.7	422	592	169	262	6.6	15.5	2.5	17.5	208	339	26.1	34.2
Lund township, Douglas County	183	49.7	319	475	122	216	7.9	28.1	6.1	18.3	216	367	6.5	78.9
Lura township, Faribault County	92	50.0	251	432	–	250	10.2	73.6	–	–	209	291	1.8	18.2
Lutsen township, Cook County	549	48.8	507	743	131	204	11.8	27.7	8.3	15.2	289	386	15.4	24.9
Luverne city, Rock County	1 994	20.1	424	495	135	149	13.4	17.7	10.2	13.3	213	254	21.5	25.7
Luverne township, Rock County	168	48.8	494	713	154	226	12.0	21.5	6.0	14.0	149	401	9.9	74.4
Luxemburg township, Stearns County	209	47.4	549	644	154	220	21.5	26.7	7.1	16.9	284	389	6.7	19.3
Lyle city, Mower County	218	45.0	478	590	147	182	20.6	27.7	10.7	16.4	105	223	10.1	18.2
Lyle township, Mower County	151	49.0	481	728	151	199	11.2	22.5	.3	19.7	313	468	6.4	32.9
Lynd city, Lyon County	122	47.5	400	458	127	192	15.0	24.3	7.7	17.3	287	373	16.4	40.9
Lynd township, Lyon County	157	49.0	654	765	129	263	14.3	22.0	5.3	14.7	268	402	12.1	22.5
Lynden township, Stearns County	592	47.6	633	681	182	216	17.8	21.6	9.5	14.8	227	331	25.2	33.5
Lynn township, McLeod County	255	49.0	586	686	166	247	13.6	20.3	6.5	16.5	266	459	29.4	72.6
Lyons township, Lyon County	78	48.7	398	734	–	300	8.4	26.8	–	100.0	302	549	.8	24.9
Lyons township, Wadena County	99	44.4	–	–	127	237	–	–	3.0	17.0	–	–	–	–
Lyra township, Blue Earth County	147	46.9	601	1 033	164	243	21.4	50.5	7.4	31.6	230	385	7.9	80.7
Mabel city, Fillmore County	328	47.0	380	448	136	150	12.2	18.5	11.6	15.4	169	241	21.8	27.7
McCauleyville township, Wilkin County	13	53.8	–	800	–	150	–	20.0	–	20.0	–	–	–	–
McCormack Lake unorg., St. Louis County	187	44.4	364	627	143	223	7.9	21.8	7.8	20.7	–	–	–	–
McCrea township, Marshall County	109	47.7	423	572	208	258	12.2	22.0	6.8	19.2	303	347	39.5	95.5
McDavitt township, St. Louis County	223	34.1	359	495	10	238	3.7	16.3	1.9	23.8	–	350	–	100.0
McDonaldsville township, Norman County	81	49.4	333	583	173	293	2.2	78.3	5.7	14.3	317	492	2.2	23.3
McGrath city, Aitkin County	39	46.2	–	300	121	190	–	35.0	4.1	73.2	264	331	5.7	28.1
McGregor city, Aitkin County	187	47.1	351	414	175	223	10.2	22.2	8.1	14.1	144	239	26.2	29.2
McGregor township, Aitkin County	49	44.9	338	562	–	–	7.7	33.1	–	–	–	–	–	–
McIntosh city, Polk County	286	45.5	358	511	142	175	14.8	22.3	10.8	15.8	183	277	18.3	23.8
McKinley township, Cass County	64	48.4	–	–	151	199	–	–	.2	19.8	–	–	–	–
McKinley township, Kittson County	33	51.5	–	–	–	–	–	–	–	–	–	–	–	–
McKinley city, St. Louis County	59	50.8	234	599	142	186	3.4	16.6	8.5	16.5	252	298	37.2	97.8
McPherson township, Blue Earth County	161	46.6	415	557	158	205	10.5	20.0	9.0	19.2	266	463	9.8	27.6
Macsville township, Grant County	60	48.3	–	300	115	235	–	20.0	3.1	16.9	–	–	–	–
Macville township, Aitkin County	115	44.3	253	447	156	194	4.2	27.3	2.5	17.5	–	–	–	–
Madelia city, Watonwan County	923	48.9	428	472	147	161	14.0	17.3	10.7	13.1	228	255	22.7	26.2
Madelia township, Watonwan County	134	50.0	500	580	144	177	10.0	25.1	6.9	15.6	263	381	10.1	26.2
Madison city, Lac qui Parle County	916	48.1	401	443	132	141	13.4	16.9	10.6	12.8	194	244	24.2	29.5
Madison township, Lac qui Parle County	104	49.0	516	730	–	200	24.6	29.7	–	20.0	208	392	3.2	29.2
Madison Lake city, Blue Earth County	253	48.6	574	687	212	241	18.6	24.1	10.9	18.4	345	381	17.5	27.7
Magnolia city, Rock County	68	48.5	320	380	128	166	5.3	21.0	8.6	14.9	152	299	–	100.0
Magnolia township, Rock County	109	50.5	267	432	168	246	7.4	16.6	8.0	15.8	134	366	5.4	56.3
Mahnomen city, Mahnomen County	536	46.3	372	428	173	188	14.8	20.1	14.3	18.8	222	271	23.8	28.5
Mahtomedi city, Washington County	1 929	20.1	915	976	213	272	21.4	23.4	11.6	17.5	557	653	12.0	22.3
Mahtowa township, Carlton County	204	47.1	401	499	115	186	7.6	17.4	8.1	18.5	–	250	–	100.0
Maine township, Otter Tail County	492	32.5	328	494	141	211	10.4	24.4	9.4	19.6	223	309	8.2	23.0
Maine Prairie township, Stearns County	666	48.3	602	694	179	209	21.0	24.0	10.4	15.8	365	443	16.7	29.8
Malmo township, Aitkin County	299	46.8	118	561	151	194	11.8	61.6	10.8	21.2	274	331	23.7	75.9
Malta township, Big Stone County	44	50.0	–	400	104	146	–	25.0	1.8	18.2	–	–	–	–
Malung township, Roseau County	145	51.0	459	696	112	180	7.4	16.9	8.0	26.0	–	–	–	–
Mamre township, Kandiyohi County	133	45.9	441	618	168	242	10.9	23.7	4.2	18.6	328	389	27.8	85.2
Manannah township, Meeker County	214	46.3	445	552	154	196	21.7	26.2	9.4	23.4	271	390	4.1	73.1
Manchester city, Freeborn County	33	54.5	258	442	119	163	5.8	62.3	5.0	15.0	179	321	5.8	22.1
Manchester township, Freeborn County	180	47.8	473	573	147	255	10.7	18.6	6.3	17.0	282	418	17.7	57.0
Mandt township, Chippewa County	99	49.5	364	684	158	192	12.8	79.1	6.1	18.3	253	348	.4	19.6
Manfred township, Lac qui Parle County	53	47.2	–	300	156	194	–	100.0	2.2	17.8	–	–	–	–
Manhattan Beach city, Crow Wing County	65	52.3	330	411	352	398	7.1	42.2	.9	19.1	–	–	–	–
Mankato city	11 688	16.0	562	602	177	190	17.0	19.5	10.8	13.0	376	394	29.0	31.3
Blue Earth County	11 685	16.0	562	602	177	190	17.0	19.5	10.8	13.0	376	394	29.0	31.3
Nicollet County	3	33.3	–	–	–	–	–	–	–	–	–	–	–	–
Mankato township, Blue Earth County	734	23.8	734	811	183	276	13.6	18.7	8.8	16.1	389	447	22.4	57.6
Mansfield township, Freeborn County	127	48.8	331	532	195	266	13.6	22.3	4.9	15.1	201	249	.3	19.7
Manston township, Wilkin County	31	51.6	–	–	–	300	–	–	–	20.0	–	200	–	20.0
Mantorville city, Dodge County	320	48.1	609	655	181	217	16.5	20.9	10.2	16.5	230	369	21.5	28.7
Mantorville township, Dodge County	385	47.5	770	870	244	291	21.3	23.6	8.8	14.3	366	488	19.7	46.5

TIPSII [UPF] GPH527 CENSUS90 72583600 06/18/92 1:41 PM MACHINE: C DATA:CENSUS90S*PH5TIPSDA27. 06/16/92 17:23:34 TAPE: NONE FRAME: 687
TSF:CENSUS90*92. 06/18/92 10:41:18 UTF:CENSUS90*93. 06/18/92 10:41:18 META:CENSUS90S*PH5TABLES27. 06/18/92 11:26:48

Table 22. **Percent in Sample and Confidence Bounds for Housing Characteristics: 1990**—Con.

[For definitions of terms and meanings of symbols, see text]

State County Place and [In Selected States] County Subdivision	Housing units		Median selected monthly owner costs (dollars)				Median selected monthly owner costs as a percentage of household income in 1989				Median gross rent (dollars)		Median gross rent as a percentage of household income in 1989	
			With a mortgage		Not mortgaged		With a mortgage		Not mortgaged		90-percent confidence bounds		90-percent confidence bounds	
			90-percent confidence bounds		90-percent confidence bounds		90-percent confidence bounds		90-percent confidence bounds					
	100-percent count	Percent in sample	Lower	Upper	Lower	Upper	Lower	Upper	Lower	Upper	Lower	Upper	Lower	Upper
PLACE AND COUNTY SUBDIVISION—Con.														
Mantrap township, Hubbard County	308	39.0	370	783	70	179	8.8	54.3	5.2	26.5	–	–	–	–
Manyaska township, Martin County	161	47.8	475	798	135	186	14.2	32.0	8.7	18.8	232	302	19.2	30.2
Maple township, Cass County	125	48.0	430	770	107	193	20.8	24.2	2.9	29.3	–	–	–	–
Maple Grove township, Becker County	325	48.0	332	514	96	157	21.7	32.3	9.2	16.7	265	355	29.5	88.3
Maple Grove township, Crow Wing County	378	44.7	461	540	142	187	14.6	30.4	11.4	21.2	271	379	9.4	54.0
Maple Grove city, Hennepin County	12 968	15.5	906	931	229	256	22.1	22.9	9.4	13.4	695	725	23.1	26.3
Maple Lake city, Wright County	526	48.5	598	650	174	191	21.2	24.0	10.7	14.7	266	300	24.1	26.8
Maple Lake township, Wright County	801	48.3	652	729	173	192	17.7	21.6	9.6	13.6	383	550	11.1	35.1
Maple Plain city, Hennepin County	720	48.6	784	840	231	270	20.4	22.3	8.6	14.0	505	518	23.5	26.5
Maple Ridge township, Beltrami County	49	40.8	–	–	–	200	–	–	–	20.0	–	–	–	–
Maple Ridge township, Isanti County	260	48.8	573	669	150	249	12.2	20.2	5.9	14.1	281	392	4.1	79.9
Mapleton city, Blue Earth County	587	47.4	433	481	166	181	15.0	19.2	11.2	14.6	262	305	21.0	27.3
Mapleton township, Blue Earth County	121	48.8	411	645	215	284	20.8	30.4	6.3	13.7	–	300	–	25.0
Mapleview city, Mower County	96	49.0	345	398	136	180	8.9	19.7	11.3	19.5	275	366	20.1	53.2
Maplewood township, Otter Tail County	139	48.2	353	883	151	249	8.9	23.9	.5	24.9	–	200	–	100.0
Maplewood city, Ramsey County	12 120	15.2	808	843	217	231	20.4	22.0	10.9	13.0	499	526	25.7	28.2
Marble city, Itasca County	287	45.6	353	425	124	140	14.6	22.2	11.4	15.5	126	197	23.4	32.7
Marble township, Lincoln County	88	40.9	30	290	–	–	2.9	24.5	–	–	20	440	3.9	87.5
Marcell township, Itasca County	499	46.3	473	593	179	236	21.8	42.1	10.5	26.8	255	295	20.5	24.5
Marietta city, Lac qui Parle County	117	46.2	221	383	132	165	9.7	22.2	10.7	17.3	164	199	5.5	19.5
Marine on St. Croix city, Washington County	264	45.5	915	1 127	241	287	20.5	23.8	10.8	16.2	425	787	21.1	31.0
Marion township, Olmsted County	2 043	11.4	625	714	156	181	15.9	20.5	8.9	15.2	333	502	13.7	45.8
Marshall city, Lyon County	4 692	18.7	534	592	162	176	15.2	18.3	10.4	13.1	306	334	23.6	26.4
Marshall township, Mower County	134	50.0	439	538	163	523	7.8	20.1	6.2	18.3	159	291	3.5	24.1
Marshan township, Dakota County	378	46.0	847	1 026	218	289	19.0	23.9	8.9	15.0	443	481	26.7	40.9
Marsh Creek township, Mahnomen County	55	49.1	316	484	102	199	1.6	18.4	.3	19.7	366	490	4.2	79.6
Marshfield township, Lincoln County	93	46.2	446	1 020	203	247	5.3	30.4	1.1	18.9	160	409	5.5	25.9
Marsh Grove township, Marshall County	60	48.3	–	500	–	–	–	20.0	–	–	–	–	–	–
Martin township, Rock County	156	47.4	278	648	198	252	6.2	66.4	5.4	25.2	316	377	7.0	17.2
Martinsburg township, Renville County	92	46.7	539	941	–	100	4.7	22.1	–	20.0	209	287	2.1	17.9
Mary township, Norman County	48	47.9	401	599	–	300	20.1	35.0	–	20.0	172	328	4.5	32.8
Marysland township, Swift County	62	50.0	333	667	–	–	4.4	78.5	–	–	–	–	–	–
Marysville township, Wright County	606	47.9	614	670	175	206	16.0	20.7	8.8	15.3	375	524	14.6	46.7
Mason township, Murray County	226	31.4	140	744	153	187	7.0	63.7	7.6	20.0	228	572	11.3	81.7
Max township, Itasca County	101	51.5	–	300	87	178	–	20.0	4.4	15.6	302	348	37.5	97.5
Maxwell township, Lac qui Parle County	90	48.9	193	457	158	242	5.5	14.5	3.2	24.2	–	300	–	35.0
May township, Cass County	254	48.0	408	524	119	172	13.2	30.3	5.9	18.5	227	360	17.9	32.6
May township, Washington County	956	43.8	929	1 016	286	358	21.7	24.4	10.1	15.9	281	1 477	10.5	59.1
Mayer city, Carver County	169	47.9	620	670	189	224	16.5	21.8	8.8	14.6	185	360	22.0	29.0
Mayfield township, Pennington County	34	41.2	–	–	–	350	–	–	–	20.0	–	–	–	–
Mayhew Lake township, Benton County	238	45.0	451	585	123	161	10.4	19.6	7.0	16.6	–	–	–	–
Maynard city, Chippewa County	182	46.2	312	445	157	187	13.5	23.1	9.2	14.8	223	270	14.1	24.4
Mayville township, Houston County	129	48.8	424	582	140	260	21.1	27.9	8.1	47.4	210	385	6.2	24.0
Maywood township, Benton County	278	45.3	435	537	123	180	21.5	34.6	6.2	13.8	113	187	5.2	82.9
Mazeppa city, Wabasha County	288	47.2	512	616	167	192	12.3	18.2	10.6	15.7	251	350	11.7	21.6
Mazeppa township, Wabasha County	226	48.2	598	753	153	178	11.3	18.4	8.8	18.7	449	651	5.6	36.8
Meadow township, Wadena County	108	46.3	123	339	39	171	12.3	26.9	4.6	62.4	52	387	3.5	28.7
Meadow Brook township, Cass County	172	46.5	312	588	114	186	2.4	24.4	5.6	81.8	103	147	1.2	18.8
Meadowlands city, St. Louis County	56	48.2	–	400	100	150	–	35.0	8.6	17.1	207	293	20.7	90.4
Meadowlands township, St. Louis County	123	41.5	316	590	24	385	1.3	18.7	4.6	23.5	–	–	–	–
Meadows township, Wilkin County	25	40.0	–	–	–	–	–	–	–	–	–	–	–	–
Medford city, Steele County	287	47.4	496	561	144	171	15.1	20.1	9.7	14.8	218	286	21.7	41.2
Medford township, Steele County	209	48.8	532	641	148	182	12.4	21.1	7.9	15.7	289	621	11.7	24.6
Medicine Lake city, Hennepin County	175	47.4	1 071	1 611	325	560	16.0	23.4	7.8	15.7	442	490	17.9	28.8
Medina city, Hennepin County	1 038	16.8	1 021	1 213	234	353	22.7	26.8	6.8	14.1	582	661	11.7	27.0
Medo township, Blue Earth County	131	45.8	446	711	157	368	8.9	18.1	10.9	69.6	–	400	–	20.0
Mehurin township, Lac qui Parle County	53	47.2	–	500	–	200	–	25.0	–	20.0	–	–	–	–
Meire Grove city, Stearns County	59	49.2	341	618	125	164	8.2	46.9	8.0	15.1	–	250	–	20.0
Melrose city, Stearns County	1 059	48.8	519	552	148	160	16.5	19.9	10.9	13.3	265	290	21.1	24.4
Melrose township, Stearns County	319	45.1	425	593	148	190	16.1	23.9	8.1	15.1	305	445	1.9	29.5
Melville township, Renville County	96	49.0	514	868	200	250	25.7	79.2	4.4	15.6	208	342	3.2	24.2
Menahga city, Wadena County	506	46.4	381	468	120	134	22.2	26.2	14.8	19.0	220	258	24.3	30.5
Mendota city, Dakota County	77	16.9	353	757	–	300	10.7	82.6	–	20.0	–	700	–	25.0
Mendota Heights city, Dakota County	3 410	15.8	1 105	1 240	266	315	19.4	21.6	10.1	13.5	584	667	20.6	28.5
Mentor city, Polk County	51	52.9	–	400	141	190	–	20.0	10.9	21.5	–	250	–	100.0
Meriden township, Steele County	254	48.8	419	565	131	174	12.0	18.8	7.5	13.8	276	344	8.3	17.9
Merton township, Steele County	148	46.6	452	945	161	207	10.2	46.8	6.2	17.2	–	700	–	20.0
Mickinock township, Roseau County	128	50.0	380	552	104	135	8.0	24.0	6.2	18.3	114	358	4.4	23.3
Middle River city, Marshall County	149	49.0	322	593	140	173	7.3	16.7	14.2	21.4	131	262	24.8	35.8
Middle River township, Marshall County	45	51.1	–	600	201	283	–	20.0	3.4	16.6	202	248	.7	19.3
Middletown township, Jackson County	108	44.4	270	430	160	197	4.7	26.5	3.5	16.5	178	303	9.4	30.3
Middleville township, Wright County	392	47.4	661	739	208	239	20.8	23.4	9.0	15.2	326	391	20.2	50.2
Midway township, Cottonwood County	117	43.6	340	508	163	196	7.3	17.1	5.2	14.8	212	288	2.4	17.6
Midway township, St. Louis County	497	35.6	416	479	161	181	10.2	14.7	11.0	16.9	312	485	4.7	80.8
Miesville city, Dakota County	49	42.9	633	845	176	332	14.2	23.8	4.7	15.3	–	250	–	20.0
Milaca city, Mille Lacs County	987	43.9	466	524	155	172	17.1	21.5	11.4	14.6	238	311	27.0	29.7
Milaca township, Mille Lacs County	346	40.5	525	615	169	212	13.2	21.7	9.2	17.7	–	500	–	20.0
Milan city, Chippewa County	192	49.5	299	370	151	170	9.9	18.3	9.5	13.5	233	281	21.4	29.2
Milford township, Brown County	247	48.2	508	581	165	189	12.9	20.8	7.7	13.3	217	340	6.1	17.9
Millerville city, Douglas County	51	47.1	306	394	152	184	2.6	24.4	9.5	19.4	–	–	–	–
Millerville township, Douglas County	166	39.2	324	588	151	194	4.9	29.4	14.1	54.1	–	300	–	30.0
Millville city, Wabasha County	73	46.6	417	505	126	181	9.6	20.4	6.9	15.1	187	348	6.3	52.0
Millward township, Aitkin County	56	48.2	–	–	–	–	–	–	–	–	304	346	30.4	34.6
Millwood township, Stearns County	407	46.2	576	859	176	226	23.2	35.8	9.4	16.0	309	437	20.9	83.3
Milo township, Mille Lacs County	336	42.0	567	676	131	182	16.2	25.4	5.7	14.3	207	612	11.5	78.7
Milroy city, Redwood County	132	47.0	406	469	155	184	14.9	24.4	10.7	17.3	232	298	13.2	42.7
Milton township, Dodge County	225	42.2	626	867	138	241	14.6	32.9	4.7	15.3	268	335	6.5	17.8
Miltona city, Douglas County	91	49.5	354	558	140	174	11.9	23.3	10.8	22.1	149	234	27.4	57.9
Miltona township, Douglas County	726	41.6	455	555	151	227	19.8	23.3	9.1	16.2	319	527	6.4	68.8
Minden township, Benton County	624	46.3	625	689	177	209	14.3	18.0	9.0	13.7	507	559	17.8	24.0
Minerva township, Clearwater County	120	41.7	360	500	153	197	25.0	35.2	2.2	29.2	357	393	26.5	85.0
Minneapolis city, Hennepin County	172 666	14.0	694	706	198	203	20.5	21.0	12.6	13.3	421	426	28.1	28.7

TIPSII [UPF] GPH527 CENSUS90 72583600 06/18/92 1:41 PM MACHINE: C DATA:CENSUS90S*PH5TIPSDA27. 06/16/92 17:23:34 TAPE: NONE FRAME: 688
TSF:CENSUS90*92. 06/18/92 10:41:18 UTF:CENSUS90*93. 06/18/92 10:41:18 META:CENSUS90S*PH5TABLES27. 06/18/92 11:26:48

Table 22. **Percent in Sample and Confidence Bounds for Housing Characteristics: 1990**—Con.

[For definitions of terms and meanings of symbols, see text]

State County Place and [In Selected States] County Subdivision	Housing units		Median selected monthly owner costs (dollars)				Median selected monthly owner costs as a percentage of household income in 1989				Median gross rent (dollars)		Median gross rent as a percentage of household income in 1989	
			With a mortgage		Not mortgaged		With a mortgage		Not mortgaged		90-percent confidence bounds		90-percent confidence bounds	
			90-percent confidence bounds		90-percent confidence bounds		90-percent confidence bounds		90-percent confidence bounds					
	100-percent count	Percent in sample	Lower	Upper	Lower	Upper	Lower	Upper	Lower	Upper	Lower	Upper	Lower	Upper
PLACE AND COUNTY SUBDIVISION—Con.														
Minneiska city	56	51.8	514	672	151	283	13.2	24.7	8.1	19.9	–	450	–	20.0
Wabasha County	32	53.1	445	657	123	205	8.3	20.7	6.0	30.5	–	450	–	20.0
Winona County	24	50.0	601	732	266	334	20.1	29.9	4.9	22.5	–	–	–	–
Minneiska township, Wabasha County	134	48.5	425	535	111	154	21.5	40.3	7.7	30.4	–	–	–	–
Minneola township, Goodhue County	213	47.4	603	689	192	233	20.5	24.2	7.1	16.9	–	450	–	100.0
Minneota township, Jackson County	134	40.3	340	459	130	195	9.1	28.4	8.1	29.0	204	443	1.7	29.3
Minneota city, Lyon County	567	46.2	408	458	166	184	17.7	22.2	11.1	14.0	231	268	21.7	25.8
Minnesota City city, Winona County	98	46.9	415	501	130	216	11.0	19.3	7.6	17.4	193	306	31.1	62.6
Minnesota Falls township, Yellow Medicine County	142	47.2	400	556	130	175	16.3	23.9	7.8	15.9	170	370	8.0	80.5
Minnesota Lake city, Faribault County	306	48.0	388	490	166	191	14.3	21.4	12.4	16.7	230	307	15.6	27.3
Minnesota Lake township, Faribault County	92	50.0	298	476	–	–	9.8	25.2	–	–	300	350	4.5	15.5
Minnetonka city, Hennepin County	20 119	14.2	983	1 035	268	288	20.2	21.3	10.5	12.5	648	674	23.1	24.8
Minnetonka Beach city, Hennepin County	220	44.5	1 746	2 366	505	638	19.8	25.2	10.1	18.4	544	1 651	5.8	43.2
Minnetrista city, Hennepin County	1 272	17.3	1 049	1 201	274	548	21.3	24.6	8.3	16.9	429	645	13.6	65.9
Minnewaska township, Pope County	296	40.9	461	603	127	154	13.4	22.4	8.9	17.1	–	–	–	–
Minnie township, Beltrami County	25	32.0	–	–	–	–	–	–	–	–	–	–	–	–
Mission township, Crow Wing County	801	48.6	467	551	180	214	12.3	19.8	8.7	13.5	371	484	8.4	79.5
Mission Creek township, Pine County	221	42.1	265	472	132	221	13.0	26.8	10.1	20.5	412	534	21.6	84.6
Mitchell township, Wilkin County	40	50.0	508	1 241	–	150	25.4	97.5	–	20.0	–	200	–	20.0
Mizpah city, Koochiching County	41	51.2	217	283	102	141	5.2	66.4	16.1	29.5	302	348	37.4	97.6
Moe township, Douglas County	351	45.6	637	766	139	183	20.0	26.0	11.1	21.0	160	397	1.4	86.8
Moland township, Clay County	122	43.4	440	585	184	247	6.4	16.0	5.4	70.8	257	440	21.0	91.3
Moltke township, Sibley County	127	49.6	–	–	116	278	–	–	3.2	16.8	–	300	–	20.0
Money Creek township, Houston County	175	46.3	348	476	123	219	12.7	25.1	7.4	40.1	405	445	2.1	17.9
Monroe township, Lyon County	99	48.5	354	633	108	242	6.0	18.5	3.0	29.2	173	404	3.1	16.9
Monson township, Traverse County	79	49.4	317	483	108	192	3.3	29.2	1.7	18.3	–	250	–	30.0
Montevideo city, Chippewa County	2 525	20.1	437	479	151	165	15.4	19.8	10.8	13.7	248	297	25.1	28.8
Montgomery city, Le Sueur County	1 019	48.8	495	544	169	181	15.0	18.2	13.4	16.1	273	313	22.8	28.0
Montgomery township, Le Sueur County	228	47.4	535	694	148	214	15.7	30.9	8.1	14.2	265	395	6.0	60.8
Monticello city, Wright County	1 908	11.7	697	781	165	221	20.0	24.1	8.8	16.8	368	435	23.3	29.9
Monticello township, Wright County	1 248	13.5	709	765	147	252	16.1	21.8	6.7	22.8	508	682	13.6	78.8
Montrose city, Wright County	400	48.3	592	703	163	199	21.8	25.2	9.7	15.6	384	430	22.0	30.8
Moonshine township, Big Stone County	66	48.5	–	200	122	184	–	20.0	7.8	17.2	–	–	–	–
Moore township, Stevens County	80	50.0	402	599	129	261	6.8	26.6	5.3	14.7	–	150	–	20.0
Moorhead city, Clay County	11 511	16.5	586	619	171	184	16.7	18.8	10.8	13.0	336	351	31.8	36.0
Moorhead township, Clay County	170	46.5	698	839	188	325	17.0	21.6	3.8	16.2	506	594	2.3	92.4
Moose township, Roseau County	48	47.9	300	400	–	–	30.0	35.0	–	–	200	250	.1	19.9
Moose Creek township, Clearwater County	93	48.4	–	–	115	185	–	–	6.1	23.5	–	200	–	20.0
Moose Lake township, Beltrami County	137	50.4	203	297	47	111	36.9	98.1	6.8	15.8	307	343	21.7	28.9
Moose Lake city, Carlton County	592	45.1	438	511	164	182	12.3	17.3	11.7	15.8	265	310	26.5	29.9
Moose Lake township, Carlton County	392	43.4	443	524	157	187	18.4	22.9	9.8	15.3	260	298	9.6	31.0
Moose Lake township, Cass County	66	48.5	401	499	–	250	.2	19.8	–	20.0	–	100	–	20.0
Moose Park township, Itasca County	51	47.1	–	400	–	–	–	100.0	–	–	–	–	–	–
Moose River township, Marshall County	42	45.2	–	400	–	150	–	20.0	–	20.0	–	–	–	–
Mora city, Kanabec County	1 367	21.8	506	567	137	165	16.3	21.5	10.4	15.2	266	305	25.2	31.6
Moran township, Todd County	222	48.6	358	631	108	192	17.3	67.9	3.1	24.2	154	196	1.5	18.5
Moranville township, Roseau County	260	46.9	478	591	176	227	17.1	23.0	8.6	18.5	329	428	11.2	56.5
Morcom township, St. Louis County	66	43.9	236	382	157	248	3.6	76.5	.9	90.8	–	–	–	–
Morgan city, Redwood County	424	48.8	373	441	142	158	13.0	18.3	10.8	13.6	225	266	16.6	25.8
Morgan township, Redwood County	116	46.6	312	488	76	331	2.4	92.3	8.4	86.3	196	277	2.8	17.2
Morken township, Clay County	76	47.4	569	781	137	238	9.6	23.3	5.0	15.0	–	–	–	–
Morrill township, Morrison County	190	45.8	438	559	160	240	12.2	23.6	10.7	47.9	164	281	5.7	28.1
Morris city, Stevens County	2 066	27.4	471	522	177	191	13.5	17.2	12.3	15.8	283	322	24.1	29.3
Morris township, Stevens County	167	49.7	504	719	181	227	13.7	22.2	8.7	14.5	191	413	30.8	64.3
Morrison township, Aitkin County	118	46.6	359	541	163	241	11.7	74.6	2.1	17.9	–	350	–	25.0
Morristown city, Rice County	309	45.6	483	545	145	168	15.1	21.0	12.7	18.0	270	351	22.3	33.1
Morristown township, Rice County	243	46.1	391	568	176	247	11.2	26.4	7.5	18.2	237	713	2.7	17.3
Morse township, Itasca County	199	50.3	298	435	26	275	9.8	25.2	10.0	67.6	315	420	21.4	42.3
Morse township, St. Louis County	1 107	48.0	524	588	167	203	14.5	20.4	10.6	15.0	266	343	8.3	40.5
Morton city, Renville County	214	46.3	335	421	133	162	11.8	18.7	10.6	15.8	250	314	15.7	30.0
Moscow township, Freeborn County	252	49.6	397	474	168	198	14.2	27.4	7.8	14.2	271	414	26.1	53.5
Motley city	219	47.5	339	419	122	145	19.1	24.5	9.9	16.4	181	284	27.4	38.6
Cass County	–	–	–	–	–	–	–	–	–	–	–	–	–	–
Morrison County	219	47.5	339	419	122	145	19.1	24.5	9.9	16.4	181	284	27.4	38.6
Motley township, Morrison County	89	46.1	441	679	154	196	4.1	73.3	5.7	18.8	271	321	11.7	62.1
Moulton township, Murray County	93	45.2	424	584	105	145	–	100.0	3.2	23.8	–	200	–	20.0
Mound city, Hennepin County	3 965	13.6	776	842	189	229	20.9	22.8	10.4	16.1	485	561	22.8	26.4
Mound township, Rock County	92	48.9	278	489	103	211	7.8	24.1	5.9	19.1	201	398	.4	24.8
Mound Prairie township, Houston County	199	47.2	570	659	155	206	12.1	21.5	5.8	18.6	328	586	3.7	33.6
Mounds View city, Ramsey County	4 885	15.8	766	823	209	233	18.8	21.3	10.2	14.1	485	502	21.7	24.4
Mountain Iron city, St. Louis County	1 422	16.9	400	468	150	173	9.8	14.0	10.9	15.9	345	384	25.0	42.1
Mountain Lake city, Cottonwood County	883	46.7	328	372	134	145	13.9	17.9	11.2	13.4	221	255	21.3	25.9
Mountain Lake township, Cottonwood County	98	49.0	391	576	154	185	9.1	26.4	4.9	15.1	–	200	–	20.0
Mount Morris township, Morrison County	35	51.4	–	–	–	–	–	–	–	–	–	–	–	–
Mount Pleasant township, Wabasha County	140	50.0	385	748	125	225	14.6	28.6	3.3	16.7	406	582	21.8	92.3
Mount Vernon township, Winona County	105	47.6	378	722	162	188	5.2	31.1	5.9	18.6	107	293	2.7	34.3
Moyer township, Swift County	54	51.9	206	887	–	250	1.3	91.7	–	20.0	–	–	–	–
Moylan township, Marshall County	57	52.6	–	300	–	150	–	20.0	–	35.0	–	–	–	–
Mudgett township, Mille Lacs County	38	42.1	–	–	–	–	–	–	–	–	–	300	–	20.0
Mud Lake unorg., Marshall County	–	–	–	–	–	–	–	–	–	–	–	–	–	–
Mulligan township, Brown County	100	47.0	506	594	–	250	1.3	18.7	–	20.0	14	294	2.5	34.4
Munch township, Pine County	143	44.8	415	470	–	200	6.6	18.4	–	20.0	–	–	–	–
Munson township, Stearns County	743	46.7	540	625	182	211	20.9	24.1	11.1	16.3	281	472	9.8	21.9
Murdock city, Swift County	132	46.2	405	487	157	187	11.7	37.6	8.9	14.5	226	299	16.3	27.4
Murray township, Murray County	179	44.1	269	565	122	239	3.5	16.5	1.7	18.3	–	–	–	–

TIPSII [UPF] GPH527 CENSUS90 72583600 06/18/92 1:41 PM MACHINE: C DATA:CENSUS90S*PH5TIPSDA27. 06/16/92 17:23:34 TAPE: NONE FRAME: 689
TSF:CENSUS90*92. 06/18/92 10:41:18 UTF:CENSUS90*93. 06/18/92 10:41:18 META:CENSUS90S*PH5TABLES27. 06/18/92 11:26:48

Table 22. **Percent in Sample and Confidence Bounds for Housing Characteristics: 1990**—Con.

[For definitions of terms and meanings of symbols, see text]

State County Place and [In Selected States] County Subdivision	Housing units		Median selected monthly owner costs (dollars)				Median selected monthly owner costs as a percentage of household income in 1989				Median gross rent (dollars)		Median gross rent as a percentage of household income in 1989	
			With a mortgage		Not mortgaged		With a mortgage		Not mortgaged		90-percent confidence bounds		90-percent confidence bounds	
			90-percent confidence bounds		90-percent confidence bounds		90-percent confidence bounds		90-percent confidence bounds					
	100-percent count	Percent in sample	Lower	Upper	Lower	Upper	Lower	Upper	Lower	Upper	Lower	Upper	Lower	Upper
PLACE AND COUNTY SUBDIVISION—Con.														
Myrtle city, Freeborn County	36	52.8	331	398	77	135	9.6	23.2	9.4	19.8	–	250	–	20.0
Nashua city, Wilkin County	36	41.7	301	399	44	142	.5	29.9	8.8	33.4	–	450	–	20.0
Nashville township, Martin County	104	45.2	289	441	–	200	5.9	22.0	–	25.0	210	380	27.0	74.6
Nashwauk city, Itasca County	488	48.6	355	399	137	153	13.6	18.9	11.5	14.6	189	231	27.2	34.3
Nashwauk township, Itasca County	816	48.4	382	438	142	158	14.3	19.1	11.6	14.5	194	237	27.2	34.4
Nassau city, Lac qui Parle County	50	50.0	72	364	102	127	2.4	23.2	10.4	19.1	108	142	3.3	16.7
Naytahwaush CDP, Mahnomen County	124	41.9	265	453	26	229	21.2	37.0	3.2	16.8	171	239	19.1	30.2
Nebish township, Beltrami County	127	34.6	–	300	–	150	–	20.0	–	–	–	–	–	–
Nelson city, Douglas County	76	47.4	382	498	117	150	7.7	17.3	7.5	22.5	169	411	25.4	46.2
Nelson township, Watonwan County	121	51.2	440	648	120	193	14.4	23.7	6.8	16.0	214	828	9.2	55.2
Nelson Park township, Marshall County	82	51.2	254	373	159	191	7.2	18.8	8.7	37.7	–	–	–	–
Nereson township, Roseau County	36	50.0	–	–	45	133	–	–	3.8	16.2	–	–	–	–
Nerstrand city, Rice County	84	50.0	477	593	171	208	20.3	24.7	9.5	17.7	342	608	16.7	63.7
Nesbit township, Polk County	55	38.2	391	809	–	150	9.1	28.8	–	20.0	–	200	–	20.0
Ness township, St. Louis County	69	44.9	309	891	–	–	.9	19.1	–	–	–	250	–	35.0
Nessel township, Chisago County	790	47.7	646	735	176	203	18.2	22.8	9.0	13.1	410	506	13.9	54.7
Nett Lake unorg., St. Louis County	109	45.9	254	364	120	149	8.7	29.7	8.5	18.2	175	265	12.2	22.2
Nett Lake unorg., Koochiching County	29	44.8	–	–	83	192	–	–	9.9	30.9	219	390	26.0	75.1
Nevada township, Mower County	143	48.3	440	533	123	235	10.0	22.5	3.0	17.0	301	449	.2	19.8
Nevis city, Hubbard County	220	45.5	293	507	124	154	8.6	21.1	10.2	16.0	270	298	21.1	35.6
Nevis township, Hubbard County	617	45.5	430	544	163	184	11.3	19.0	9.2	14.6	166	455	7.3	25.9
New Auburn city, Sibley County	141	47.5	348	503	131	162	16.0	27.0	10.5	17.3	191	257	11.2	22.9
New Auburn township, Sibley County	152	49.3	480	681	–	250	15.3	23.2	–	100.0	263	368	3.7	16.3
New Avon township, Redwood County	98	50.0	333	667	162	225	6.6	78.5	–	20.0	142	358	4.2	15.8
New Brighton city, Ramsey County	8 811	12.9	811	889	225	256	16.8	19.2	9.9	13.3	478	495	24.0	26.3
Newburg township, Fillmore County	184	46.2	266	593	109	176	9.4	26.8	12.7	24.8	206	344	2.2	34.4
New Dosey township, Pine County	169	49.7	309	391	101	149	1.7	18.3	20.1	24.9	–	–	–	–
Newfolden city, Marshall County	171	46.8	318	398	118	138	11.3	21.0	16.0	25.4	169	262	12.5	22.6
New Folden township, Marshall County	87	49.4	34	583	112	176	3.4	29.2	3.2	16.8	–	–	–	–
New Germany city, Carver County	142	41.5	497	581	149	179	13.0	22.4	8.8	15.7	252	320	18.7	45.2
New Hartford township, Winona County	278	47.1	456	568	179	246	15.7	22.5	5.9	14.1	288	437	7.5	19.1
New Haven township, Olmsted County	401	46.6	578	704	164	209	14.4	20.7	7.9	14.6	269	359	12.8	58.4
New Hope city, Hennepin County	8 795	13.9	744	788	222	257	16.7	19.1	9.6	13.5	513	533	26.8	29.1
New Independence township, St. Louis County	120	43.3	335	483	154	196	2.3	17.7	1.6	18.4	–	200	–	100.0
New London city, Kandiyohi County	408	39.7	531	582	155	193	16.9	22.9	11.6	17.2	293	355	27.4	34.2
New London township, Kandiyohi County	1 263	28.3	583	655	171	206	18.2	22.2	9.8	14.6	359	467	23.5	43.4
New Maine township, Marshall County	88	50.0	368	549	–	150	8.1	22.5	–	25.0	–	–	–	–
New Market city, Scott County	88	36.4	732	850	175	254	21.8	31.1	12.3	40.3	454	742	1.1	18.9
New Market township, Scott County	649	47.3	918	1 015	253	297	20.2	23.1	7.9	15.1	402	522	15.3	24.2
New Munich city, Stearns County	129	45.7	415	485	167	191	11.2	21.2	11.7	19.6	161	222	22.8	28.9
Newport city, Washington County	1 384	15.8	704	840	193	251	21.1	24.3	10.3	16.9	424	476	26.6	35.0
New Prague city	1 398	21.2	576	660	189	213	18.3	22.8	12.0	16.4	316	413	22.4	27.4
Le Sueur County	477	24.1	589	746	184	218	16.1	25.4	10.8	17.1	357	428	10.5	20.3
Scott County	921	19.7	555	647	186	218	17.5	23.0	11.3	17.4	284	418	25.7	28.8
New Prairie township, Pope County	91	54.9	–	–	86	146	–	–	8.5	25.7	264	326	13.7	44.4
New Richland city, Waseca County	475	49.5	411	450	151	167	13.8	17.7	10.8	14.1	252	308	22.5	28.0
New Richland township, Waseca County	192	48.4	454	558	164	215	10.5	20.2	9.1	17.9	405	477	15.4	49.8
Newry township, Freeborn County	194	47.9	355	449	154	211	12.1	25.4	6.9	15.2	276	424	21.6	65.9
New Scandia township, Washington County	1 197	18.7	766	836	202	280	19.2	22.3	8.1	16.8	366	883	5.6	63.5
New Solum township, Marshall County	116	49.1	349	550	82	209	5.7	30.0	4.1	15.9	313	368	33.2	83.3
New Sweden township, Nicollet County	127	48.0	158	721	206	244	7.9	48.6	2.3	17.7	307	393	2.9	24.3
Newton township, Otter Tail County	280	44.6	467	585	115	144	15.3	22.4	9.8	16.9	118	337	7.2	23.7
New Trier city, Dakota County	30	56.7	646	732	–	300	16.1	25.5	–	20.0	395	555	18.2	30.5
New Ulm city, Brown County	5 379	17.9	495	534	155	167	14.5	17.1	10.4	12.5	277	306	23.6	26.9
New York Mills city, Otter Tail County	433	46.9	345	396	130	150	11.7	17.1	10.8	14.5	180	246	23.8	27.2
Nickerson township, Pine County	117	45.3	537	745	168	319	4.4	27.2	16.7	23.4	–	300	–	20.0
Nicollet city, Nicollet County	320	49.4	508	576	173	193	15.7	21.1	9.7	13.6	256	285	21.7	29.0
Nicollet township, Nicollet County	187	48.1	589	746	167	247	14.6	24.0	8.6	16.4	388	562	6.6	26.2
Nidaros township, Otter Tail County	290	39.3	111	445	145	193	2.8	17.2	5.4	14.6	–	–	–	–
Nielsville city, Polk County	66	36.4	208	483	125	178	1.7	24.2	7.0	16.1	–	350	–	100.0
Nilsen township, Wilkin County	23	52.2	–	–	38	238	–	–	3.0	17.0	–	–	–	–
Nimrod city, Wadena County	43	48.8	252	456	122	175	12.3	71.4	9.1	27.4	2	99	.3	19.7
Nininger township, Dakota County	246	45.5	688	819	169	235	14.1	19.6	6.7	13.3	470	727	10.4	22.8
Nisswa city, Crow Wing County	1 145	44.7	554	637	183	210	17.9	22.5	11.4	15.2	374	441	16.2	26.9
Nokay Lake township, Crow Wing County	339	46.0	399	626	142	171	13.9	22.8	8.2	14.7	218	354	7.3	70.3
Nora township, Clearwater County	172	47.7	328	441	102	137	11.0	27.5	8.5	24.0	253	312	20.5	27.7
Nora township, Pope County	93	49.5	–	900	–	–	–	100.0	–	–	–	350	–	20.0
Norcross city, Grant County	47	46.8	–	300	122	165	–	20.0	9.2	30.2	–	300	–	100.0
Norden township, Pennington County	136	48.5	432	680	126	213	9.2	23.5	12.1	54.3	–	200	–	20.0
Nordick township, Wilkin County	51	45.1	–	500	139	261	–	20.0	3.9	74.7	–	350	–	20.0
Nordland township, Aitkin County	675	45.2	497	603	183	219	22.1	33.2	12.3	19.4	230	370	11.9	32.0
Nordland township, Lyon County	83	50.6	410	476	165	230	6.8	44.7	5.1	14.9	–	400	–	100.0
Nore township, Itasca County	34	47.1	–	–	–	200	–	–	–	25.0	–	–	–	–
Norfolk township, Renville County	82	47.6	191	705	107	243	12.7	79.3	4.5	15.5	250	300	–	20.0
Norman township, Pine County	129	43.4	567	678	209	241	4.5	21.6	4.8	45.3	–	350	–	100.0
Norman township, Yellow Medicine County	116	48.3	334	516	125	199	7.6	22.2	5.5	16.3	123	527	4.6	70.3
Normania township, Yellow Medicine County	81	46.9	225	444	–	–	8.9	24.6	–	–	–	250	–	20.0
Normanna township, St. Louis County	180	46.7	405	614	137	247	8.6	18.5	20.9	24.8	155	195	2.1	17.9
North township, Pennington County	242	45.9	475	597	152	194	12.8	18.6	9.2	17.8	235	288	9.2	23.0
North Beltrami unorg., Beltrami County	20	30.0	–	300	–	–	–	20.0	–	–	–	–	–	–
North Branch city, Chisago County	790	45.8	556	632	202	223	22.7	25.1	11.7	16.1	315	366	26.2	30.7
North Branch township, Isanti County	516	48.1	641	717	173	225	19.9	22.7	9.6	17.6	280	690	20.3	26.0
North Carlton unorg., Carlton County	365	46.3	275	549	129	200	8.6	19.9	7.5	17.5	269	375	11.3	28.8
North Cass unorg., Cass County	283	48.4	350	450	103	179	9.1	45.8	7.4	15.6	173	200	30.0	62.0
North Central Cass unorg., Cass County	39	17.9	–	–	–	–	–	–	–	–	–	–	–	–

TIPSII [UPF] GPH527 CENSUS90 72583600 06/18/92 1:41 PM MACHINE: C DATA:CENSUS90S*PH5TIPSDA27. 06/16/92 17:23:34 TAPE: NONE FRAME: 690
TSF:CENSUS90*92. 06/18/92 10:41:18 UTF:CENSUS90*93. 06/18/92 10:41:18 META:CENSUS90S*PH5TABLES27. 06/18/92 11:26:48

Table 22. **Percent in Sample and Confidence Bounds for Housing Characteristics: 1990**—Con.

[For definitions of terms and meanings of symbols, see text]

State County Place and [In Selected States] County Subdivision	Housing units		Median selected monthly owner costs (dollars)				Median selected monthly owner costs as a percentage of household income in 1989				Median gross rent (dollars)		Median gross rent as a percentage of household income in 1989	
			With a mortgage		Not mortgaged		With a mortgage		Not mortgaged		90-percent confidence bounds		90-percent confidence bounds	
			90-percent confidence bounds		90-percent confidence bounds		90-percent confidence bounds		90-percent confidence bounds					
	100-percent count	Percent in sample	Lower	Upper	Lower	Upper	Lower	Upper	Lower	Upper	Lower	Upper	Lower	Upper
PLACE AND COUNTY SUBDIVISION—Con.														
North Clearwater unorg., Clearwater County	23	39.1	–	600	11	147	–	20.0	.8	19.2	–	–	–	–
Northeast Aitkin unorg., Aitkin County	10	60.0	–	–	–	–	–	–	–	–	–	–	–	–
Northeast Itasca unorg., Itasca County	1 501	35.4	448	549	145	195	9.4	17.3	10.0	16.8	152	198	.9	19.1
Northeast St. Louis unorg., St. Louis County	484	46.9	461	647	124	259	27.1	50.9	6.5	16.1	–	–	–	–
Northern township, Beltrami County	1 508	19.5	563	637	202	245	14.6	19.8	9.7	17.1	315	378	25.8	51.0
Northfield city	4 288	19.6	724	771	213	231	20.5	22.4	9.8	12.9	396	423	27.1	30.2
Dakota County	55	40.0	670	815	207	243	14.9	26.7	2.9	17.1	–	–	–	–
Rice County	4 233	19.3	724	772	212	231	20.5	22.4	9.8	12.9	396	423	27.1	30.2
Northfield township, Rice County	269	47.2	743	892	202	255	20.5	24.0	7.2	14.3	353	507	9.7	27.1
North Fork township, Stearns County	105	43.8	268	1 079	213	383	22.6	77.7	3.0	17.0	–	150	–	20.0
North Germany township, Wadena County	124	47.6	400	800	46	268	–	25.0	5.0	17.2	–	400	–	100.0
North Hero township, Redwood County	88	50.0	–	500	45	267	–	20.0	6.6	32.8	84	329	4.2	15.8
Northland township, Polk County	76	40.8	171	672	157	256	10.3	44.4	2.5	17.5	–	250	–	100.0
Northland township, St. Louis County	124	48.4	–	700	157	193	–	20.0	5.1	14.9	–	–	–	–
North Mankato city	3 930	19.0	609	664	172	189	15.6	18.4	10.0	13.4	375	410	22.5	26.1
Blue Earth County	–	–	–	–	–	–	–	–	–	–	–	–	–	–
Nicollet County	3 930	19.0	609	664	172	189	15.6	18.4	10.0	13.4	375	410	22.5	26.1
North Oaks city, Ramsey County	1 113	16.1	1 695	2 030	475	620	15.7	20.4	8.3	15.1	316	1 467	5.0	79.8
Northome city, Koochiching County	119	43.7	405	539	156	194	14.2	23.6	10.9	21.0	161	295	19.2	31.8
Northome unorg., Koochiching County	346	42.5	222	678	133	191	13.1	78.7	7.6	19.5	–	–	–	–
North Ottawa township, Grant County	42	45.2	–	600	–	200	–	20.0	–	25.0	–	–	–	–
North Red River township, Kittson County	10	40.0	–	–	–	–	–	–	–	–	–	–	–	–
North Redwood city, Redwood County	74	44.6	506	581	112	156	13.6	23.6	5.0	20.6	226	424	5.3	19.7
Northrop city, Martin County	109	50.5	414	521	124	169	14.2	21.6	15.6	28.1	214	386	21.4	61.4
North Roseau unorg., Roseau County	60	45.0	209	691	–	–	1.8	29.5	–	–	–	350	–	25.0
North Star township, Brown County	118	50.0	326	662	130	195	12.2	26.9	4.8	15.2	251	299	.5	19.5
North Star township, St. Louis County	181	47.5	438	575	156	194	10.8	28.1	8.6	25.0	–	–	–	–
North St. Paul city, Ramsey County	4 607	14.2	707	761	188	207	16.7	19.7	10.4	13.9	433	478	25.5	29.1
Northwest Aitkin unorg., Aitkin County	301	48.2	–	500	104	192	–	30.0	5.8	19.2	–	–	–	–
Northwest Koochiching unorg., Koochiching County	428	16.1	208	398	55	273	.3	19.7	3.0	17.0	–	350	–	30.0
Northwest Roseau unorg., Roseau County	32	46.9	–	–	–	–	–	–	–	–	–	–	–	–
Northwest St. Louis unorg., St. Louis County	1 150	48.4	301	399	100	200	.2	19.8	9.4	20.0	254	296	1.5	18.5
Norton township, Winona County	185	48.1	525	620	145	190	10.0	18.3	7.9	15.6	329	521	9.2	29.3
Norway township, Fillmore County	131	48.9	421	1 173	112	169	26.0	33.5	9.9	28.8	266	429	23.2	83.4
Norway township, Kittson County	39	53.8	–	800	158	192	–	20.0	3.2	16.8	–	–	–	–
Norway Lake township, Kandiyohi County	132	45.5	344	552	130	228	9.6	32.8	9.6	23.7	152	198	1.0	19.0
Norwegian Grove township, Otter Tail County	132	50.0	529	647	50	151	7.0	19.7	3.3	16.7	–	150	–	20.0
Norwood city, Carver County	529	47.8	601	652	164	188	14.4	18.6	9.3	12.8	302	355	22.4	26.6
Numedal township, Pennington County	44	45.5	–	900	–	–	–	100.0	–	–	–	–	–	–
Nunda township, Freeborn County	171	49.1	428	515	99	236	17.0	53.9	6.6	31.7	258	292	6.3	28.4
Oak township, Stearns County	178	44.9	432	676	150	194	11.4	31.8	7.9	22.6	–	–	–	–
Oakdale city, Washington County	6 936	13.2	803	844	204	237	21.4	22.7	10.1	14.5	418	462	22.2	25.5
Oak Grove township, Anoka County	1 706	17.5	786	852	180	240	21.7	23.9	8.5	16.4	387	729	8.4	68.3
Oakland township, Freeborn County	161	48.4	434	511	152	190	12.0	21.2	5.0	59.2	299	401	7.8	36.5
Oakland township, Mahnomen County	145	50.3	388	497	101	149	24.1	45.3	.9	24.6	234	292	2.7	17.3
Oak Lawn township, Crow Wing County	628	46.0	509	585	160	182	14.5	18.9	9.3	13.7	346	436	26.2	36.0
Oak Park township, Marshall County	82	47.6	361	660	172	284	12.1	73.7	8.8	25.9	220	335	6.1	73.7
Oak Park Heights city, Washington County	1 398	29.6	750	824	180	209	18.4	22.4	9.6	15.9	464	501	24.2	27.4
Oakport CDP, Clay County	315	44.4	710	782	185	218	17.3	21.3	8.1	13.6	523	677	22.4	59.9
Oakport township, Clay County	451	45.0	689	749	192	220	17.4	21.1	8.6	13.2	478	616	21.1	39.6
Oak Valley township, Otter Tail County	153	43.8	–	–	103	147	–	–	6.8	24.4	–	250	–	30.0
Oakwood township, Wabasha County	142	48.6	403	598	184	243	.2	19.8	7.7	56.2	322	396	13.1	68.1
O'Brien township, Beltrami County	34	44.1	–	–	–	100	–	–	–	20.0	–	–	–	–
Odessa city, Big Stone County	67	47.8	217	424	138	176	15.1	50.9	7.7	14.4	150	200	.1	19.9
Odessa township, Big Stone County	84	50.0	384	916	112	275	26.1	32.9	3.3	16.7	–	–	–	–
Odin city, Watonwan County	50	52.0	306	472	128	161	6.1	19.6	8.2	15.2	173	377	9.4	32.7
Odin township, Watonwan County	104	48.1	417	548	30	221	15.2	67.1	2.4	17.6	–	300	–	20.0
Ogema city, Becker County	72	48.6	310	390	153	186	7.0	18.5	10.9	22.2	214	451	27.5	74.5
Ogema township, Pine County	146	46.6	–	200	169	235	–	25.0	3.3	16.7	132	357	10.3	29.3
Ogilvie city, Kanabec County	197	46.7	361	497	130	169	15.5	24.9	11.7	20.5	229	317	30.4	48.9
Okabena city, Jackson County	97	49.5	329	547	140	167	11.7	25.6	8.1	12.7	208	342	3.4	89.0
Oklee city, Red Lake County	234	45.3	223	342	132	148	8.0	16.0	11.2	16.0	159	191	24.7	33.9
Olivia city, Renville County	1 156	22.9	406	460	142	164	13.8	19.7	10.6	14.5	221	284	21.4	26.3
Olney township, Nobles County	72	47.2	326	623	206	344	10.3	49.9	7.5	22.2	–	450	–	25.0
Omro township, Yellow Medicine County	70	45.7	–	–	–	350	–	–	–	35.0	–	400	–	20.0
Onamia city, Mille Lacs County	287	47.7	438	563	150	179	12.6	26.8	12.7	19.1	196	261	27.3	39.6
Onamia township, Mille Lacs County	235	45.1	347	493	107	185	10.2	29.6	11.2	23.3	353	541	1.2	88.0
Onstad township, Polk County	39	43.6	206	994	68	150	1.3	24.7	4.1	15.9	–	–	–	–
Orange township, Douglas County	128	35.2	402	541	169	341	7.9	23.8	4.4	15.6	111	489	4.2	86.3
Orion township, Olmsted County	214	48.1	540	624	165	285	9.2	19.0	3.9	23.5	271	356	10.1	19.9
Ormsby city	70	50.0	253	382	133	170	12.2	22.7	8.4	14.7	260	290	5.6	30.8
Martin County	28	50.0	260	553	155	203	20.5	27.0	8.6	20.7	–	300	–	20.0
Watonwan County	42	50.0	215	331	120	147	6.2	18.3	6.4	13.6	258	292	4.9	32.5
Orono city, Hennepin County	2 787	16.6	1 240	1 475	256	328	20.8	23.2	11.8	16.4	583	865	20.3	29.3
Oronoco city, Olmsted County	271	45.0	686	833	174	216	16.2	21.0	9.6	14.7	363	446	12.9	58.2
Oronoco township, Olmsted County	811	16.0	737	961	159	193	14.4	23.1	11.3	39.6	–	550	–	20.0
Orr city, St. Louis County	155	48.4	409	678	161	195	8.6	23.9	10.8	17.0	186	262	28.8	32.8
Orrock township, Sherburne County	627	45.9	670	729	135	176	19.0	22.0	9.2	14.4	305	576	8.9	25.7
Orton township, Wadena County	100	48.0	314	586	97	218	2.9	90.6	28.1	79.9	–	250	–	20.0
Ortonville city	1 091	48.6	361	396	134	143	13.4	16.5	11.1	13.2	208	245	27.9	30.8
Big Stone County	1 091	48.6	361	396	134	143	13.4	16.5	11.1	13.2	208	245	27.9	30.8
Lac qui Parle County	–	–	–	–	–	–	–	–	–	–	–	–	–	–
Ortonville township, Big Stone County	1 140	48.8	363	399	134	144	13.8	16.9	11.1	13.1	214	251	27.7	30.7
Orwell township, Otter Tail County	67	41.8	462	588	63	329	4.1	24.0	4.2	59.2	–	300	–	100.0
Osage township, Becker County	350	48.6	390	545	136	166	19.9	28.0	10.2	16.6	240	310	8.5	50.2

TIPSII [UPF] GPH527 CENSUS90 72583600 06/18/92 1:41 PM MACHINE: C DATA:CENSUS90S*PH5TIPSDA27. 06/16/92 17:23:34 TAPE: NONE FRAME: 691
TSF:CENSUS90*92. 06/18/92 10:41:18 UTF:CENSUS90*93. 06/18/92 10:41:18 META:CENSUS90S*PH5TABLES27. 06/18/92 11:26:48

Table 22. **Percent in Sample and Confidence Bounds for Housing Characteristics: 1990**—Con.

[For definitions of terms and meanings of symbols, see text]

State County Place and [In Selected States] County Subdivision	Housing units		Median selected monthly owner costs (dollars)				Median selected monthly owner costs as a percentage of household income in 1989				Median gross rent (dollars)		Median gross rent as a percentage of household income in 1989	
			With a mortgage		Not mortgaged		With a mortgage		Not mortgaged		90-percent confidence bounds		90-percent confidence bounds	
			90-percent confidence bounds		90-percent confidence bounds		90-percent confidence bounds		90-percent confidence bounds					
	100-percent count	Percent in sample	Lower	Upper	Lower	Upper	Lower	Upper	Lower	Upper	Lower	Upper	Lower	Upper
PLACE AND COUNTY SUBDIVISION—Con.														
Osakis city	606	45.0	440	489	151	169	22.9	27.1	11.8	15.1	218	250	25.9	30.5
Douglas County	573	45.5	444	498	151	169	23.7	27.5	11.9	15.3	219	250	25.9	30.5
Todd County	33	36.4	231	475	121	224	3.5	26.9	4.7	19.0	–	–	–	–
Osakis township, Douglas County	311	42.8	460	535	138	192	11.2	20.6	11.2	21.7	183	467	6.5	57.5
Osborne township, Pipestone County	116	44.8	412	505	168	265	7.1	22.9	7.1	25.8	–	–	–	–
Oscar township, Otter Tail County	96	51.0	103	399	113	224	3.4	16.6	5.1	27.4	262	333	2.8	17.2
Osceola township, Renville County	90	47.8	329	771	210	312	3.8	81.2	5.7	19.3	214	390	2.3	17.7
Oshawa township, Nicollet County	167	46.7	625	816	204	275	17.5	26.6	8.1	18.2	270	521	22.0	80.9
Oshkosh township, Yellow Medicine County	91	49.5	362	455	–	200	10.4	49.3	–	20.0	–	300	–	25.0
Oslo city, Marshall County	160	49.4	515	609	165	199	11.9	19.5	10.7	16.0	219	285	17.5	54.5
Osseo city, Hennepin County	1 034	46.7	708	759	198	219	17.0	20.5	12.0	15.4	455	472	24.5	27.2
Ostrander city, Fillmore County	102	45.1	395	530	139	175	9.8	21.1	9.9	17.3	260	394	10.8	34.4
Oteneagen township, Itasca County	82	45.1	216	753	–	–	2.4	22.6	–	–	–	–	–	–
Otisco township, Waseca County	226	47.8	526	644	167	228	21.2	25.9	6.0	18.0	327	448	20.2	29.8
Otrey township, Big Stone County	49	49.0	–	–	–	–	–	–	–	–	–	–	–	–
Otsego township, Wright County	1 627	16.5	724	773	167	277	20.4	22.7	6.3	17.7	394	579	14.6	47.8
Ottawa township, Le Sueur County	122	50.0	588	741	110	340	16.9	23.8	8.0	22.0	272	517	31.3	57.0
Ottertail city, Otter Tail County	237	39.7	331	466	144	195	14.3	30.9	9.4	17.1	259	372	5.7	27.2
Otter Tail township, Otter Tail County	469	36.7	479	674	167	203	12.3	27.4	7.9	14.8	224	452	19.2	75.1
Ottertail city, Otter Tail County	237	39.7	331	466	144	195	14.3	30.9	9.4	17.1	259	372	5.7	27.2
Otter Tail Peninsula township, Cass County	126	50.0	36	1 206	42	179	–	20.0	4.2	15.8	–	–	–	–
Otto township, Otter Tail County	256	48.4	477	591	123	170	18.9	24.6	12.4	24.7	–	350	–	25.0
Owatonna city, Steele County	7 578	17.8	595	635	187	197	15.9	18.0	11.2	13.4	313	339	20.2	23.3
Owatonna township, Steele County	359	48.7	652	773	168	194	14.7	20.0	9.2	14.6	217	338	9.7	19.2
Owens township, St. Louis County	142	50.7	386	514	140	220	13.4	26.2	10.6	27.0	102	148	.6	19.4
Oxford township, Isanti County	216	48.6	648	762	124	195	20.7	24.9	8.6	27.6	359	604	18.6	87.9
Paddock township, Otter Tail County	122	37.7	314	486	61	193	2.7	24.3	4.3	15.7	–	300	–	100.0
Page township, Mille Lacs County	198	46.5	250	1 062	–	200	6.0	32.5	–	20.0	–	–	–	–
Palisade city, Aitkin County	77	46.8	286	535	123	165	8.6	31.0	7.0	14.8	106	394	2.4	24.4
Palmer township, Sherburne County	809	47.8	601	665	174	198	16.6	20.6	10.2	14.3	322	520	14.4	46.5
Palmville township, Roseau County	25	44.0	–	–	–	–	–	–	–	–	–	–	–	–
Palmyra township, Renville County	108	49.1	519	1 013	–	–	9.5	38.4	–	–	–	200	–	20.0
Park township, Pine County	44	52.3	–	–	–	–	–	–	–	–	–	–	–	–
Parke township, Clay County	211	42.2	370	614	132	218	12.1	22.6	3.2	16.8	300	350	35.2	80.3
Parker township, Marshall County	25	52.0	–	600	110	190	–	20.0	2.1	17.9	–	150	–	20.0
Parker township, Morrison County	156	47.4	519	772	113	161	3.8	81.7	5.2	26.1	233	356	6.6	43.1
Parkers Prairie city, Otter Tail County	439	46.9	425	505	141	156	18.2	25.9	14.0	18.1	217	262	28.0	41.1
Parkers Prairie township, Otter Tail County	120	42.5	265	468	119	177	28.2	86.0	5.2	19.3	212	376	9.7	37.0
Park Rapids city, Hubbard County	1 429	22.3	380	476	133	150	15.1	21.4	9.9	13.7	204	258	26.7	29.7
Parnell township, Polk County	25	36.0	–	400	–	–	–	20.0	–	–	–	–	–	–
Parnell township, Traverse County	41	48.8	–	–	–	–	–	–	–	–	–	–	–	–
Partridge township, Pine County	212	51.4	269	865	126	224	6.9	29.0	5.2	66.2	512	911	44.3	90.7
Paxton township, Redwood County	195	47.2	338	755	100	206	10.6	21.7	9.0	18.0	112	159	8.1	16.9
Payne township, St. Louis County	19	47.4	–	–	–	200	–	–	–	25.0	–	–	–	–
Paynesville city, Stearns County	927	28.7	475	554	160	179	12.1	16.3	12.1	16.6	238	323	20.5	28.4
Paynesville township, Stearns County	761	46.5	568	656	161	185	17.1	23.0	9.6	13.4	287	458	17.8	30.1
Peace township, Kanabec County	460	47.2	415	534	162	215	14.7	27.1	10.7	19.7	269	366	6.9	18.1
Pease city, Mille Lacs County	70	47.1	262	371	116	145	7.5	39.2	9.9	18.4	314	392	7.6	18.1
Pelan township, Kittson County	31	48.4	–	–	–	200	–	–	–	20.0	–	400	–	30.0
Pelican township, Crow Wing County	568	48.4	637	836	173	272	18.1	35.5	13.5	31.2	181	519	3.6	16.4
Pelican township, Otter Tail County	300	49.0	506	553	111	166	12.9	19.6	7.9	15.7	252	349	36.0	99.0
Pelican Lake township, Grant County	412	48.3	465	708	122	157	12.9	21.9	8.3	15.0	–	–	–	–
Pelican Rapids city, Otter Tail County	844	47.3	454	505	142	158	15.8	20.3	11.6	14.7	243	271	24.6	27.6
Pemberton city, Blue Earth County	75	46.7	413	481	112	213	20.1	26.5	7.4	27.6	–	350	–	100.0
Pembina township, Mahnomen County	189	49.2	364	450	169	219	17.4	28.8	10.3	16.6	221	319	8.9	59.6
Penn township, McLeod County	131	48.9	477	663	208	292	11.0	23.9	1.6	18.4	165	290	3.1	21.9
Pennock city, Kandiyohi County	166	47.6	423	480	139	175	13.5	19.7	9.9	18.1	318	436	21.1	31.4
Pepin township, Wabasha County	210	48.6	349	505	155	195	10.5	21.1	9.1	15.3	240	430	9.3	84.9
Pepperton township, Stevens County	67	49.3	416	484	–	250	4.8	69.0	–	20.0	251	299	.4	19.6
Pequaywan township, St. Louis County	239	49.0	388	634	148	194	10.3	22.9	7.0	18.4	–	–	–	–
Pequot Lakes city, Crow Wing County	519	41.8	408	487	126	149	17.4	27.6	10.7	16.4	279	328	26.7	29.6
Perch Lake township, Carlton County	457	45.7	400	471	141	175	11.5	17.8	9.5	15.6	197	281	15.0	29.6
Percy township, Kittson County	71	50.7	–	500	4	97	–	20.0	.6	19.4	–	400	–	20.0
Perham city, Otter Tail County	933	47.5	422	470	135	147	16.2	20.4	11.2	13.8	247	276	23.3	27.6
Perham township, Otter Tail County	320	44.1	460	572	172	209	14.9	26.0	8.9	14.5	258	321	14.6	38.2
Perley city, Norman County	68	48.5	332	589	141	186	7.7	21.4	8.8	19.2	–	250	–	30.0
Perry township, Lac qui Parle County	57	47.4	–	–	159	286	–	–	2.2	17.8	212	320	4.8	22.0
Perry Lake township, Crow Wing County	121	46.3	–	600	196	239	–	20.0	12.3	27.2	357	393	5.5	33.6
Petersburg township, Jackson County	126	46.8	412	570	119	172	8.6	24.0	4.5	15.5	76	375	6.1	22.5
Peterson city, Fillmore County	109	45.0	428	495	141	174	16.3	24.5	9.1	15.9	201	315	8.5	72.4
Pickerel Lake township, Freeborn County	253	46.6	537	647	171	244	13.7	20.0	7.5	19.2	243	418	28.2	76.0
Pierz city, Morrison County	420	48.3	389	508	150	172	16.0	24.1	11.7	15.1	201	274	22.1	27.4
Pierz township, Morrison County	178	43.8	443	634	153	193	12.1	23.7	7.7	15.2	352	398	.7	19.3
Pike township, St. Louis County	224	45.1	375	490	130	185	9.8	17.5	6.8	17.5	110	281	2.6	17.4
Pike Bay township, Cass County	625	31.8	350	417	141	200	9.9	15.8	11.6	23.1	207	325	26.2	34.5
Pike Creek township, Morrison County	308	47.1	461	543	129	160	16.7	24.8	9.6	15.8	314	436	2.9	17.1
Pillager city, Cass County	166	42.8	367	488	120	146	12.4	25.4	10.4	18.1	253	337	10.9	25.8
Pillsbury township, Swift County	105	48.6	498	1 005	146	417	7.8	36.3	6.4	16.9	258	342	20.4	24.6
Pilot Grove township, Faribault County	83	51.8	288	412	122	210	8.8	22.8	5.9	14.1	–	750	–	100.0
Pilot Mound township, Fillmore County	141	46.1	349	1 376	118	214	5.9	27.5	6.3	52.6	–	250	–	100.0
Pine City city, Pine County	1 174	45.7	460	502	155	169	19.7	22.6	13.2	16.3	280	304	28.0	31.0
Pine City township, Pine County	515	47.4	512	569	168	187	13.7	21.5	8.6	13.6	472	674	50.5	84.5
Pine Island city	795	46.8	640	701	168	184	15.9	19.6	12.6	16.5	275	310	20.6	23.9
Goodhue County	795	46.8	640	701	168	184	15.9	19.6	12.6	16.5	275	310	20.6	23.9
Olmsted County	–	–	–	–	–	–	–	–	–	–	–	–	–	–
Pine Island township, Goodhue County	208	49.0	672	882	166	259	11.5	19.6	5.4	25.9	441	523	6.5	22.3
Pine Lake township, Cass County	237	34.2	428	566	161	236	6.0	24.4	8.0	21.1	–	–	–	–
Pine Lake township, Clearwater County	280	46.1	257	371	125	175	8.6	20.0	16.2	28.7	226	437	3.4	28.7
Pine Lake township, Otter Tail County	371	47.4	538	648	139	180	21.2	24.6	8.5	15.0	289	524	6.2	66.4
Pine Lake township, Pine County	461	48.4	383	585	158	229	12.0	30.5	8.3	15.6	365	435	3.1	16.9
Pine Point township, Becker County	132	49.2	241	359	77	125	5.5	20.9	8.7	17.3	138	167	17.9	27.9

TIPSII [UPF] GPH527 CENSUS90 72583600 06/18/92 1:41 PM MACHINE: C DATA:CENSUS90S*PH5TIPSDA27. 06/16/92 17:23:34 TAPE: NONE FRAME: 692
TSF:CENSUS90*92. 06/18/92 10:41:18 UTF:CENSUS90*93. 06/18/92 10:41:18 META:CENSUS90S*PH5TABLES27. 06/18/92 11:26:48

Table 22. **Percent in Sample and Confidence Bounds for Housing Characteristics: 1990**—Con.

[For definitions of terms and meanings of symbols, see text]

State County Place and [In Selected States] County Subdivision	Housing units		Median selected monthly owner costs (dollars)				Median selected monthly owner costs as a percentage of household income in 1989				Median gross rent (dollars)		Median gross rent as a percentage of household income in 1989	
			With a mortgage		Not mortgaged		With a mortgage		Not mortgaged		90-percent confidence bounds		90-percent confidence bounds	
			90-percent confidence bounds		90-percent confidence bounds		90-percent confidence bounds		90-percent confidence bounds					
	100-percent count	Percent in sample	Lower	Upper	Lower	Upper	Lower	Upper	Lower	Upper	Lower	Upper	Lower	Upper
PLACE AND COUNTY SUBDIVISION—Con.														
Pine River city, Cass County	426	48.8	447	527	133	148	16.4	23.1	11.7	16.0	183	232	27.6	31.9
Pine River township, Cass County	387	46.0	432	571	135	175	21.9	27.6	8.4	16.2	317	432	6.3	16.5
Pine Springs city, Washington County	137	46.0	1 064	1 277	241	279	21.5	25.8	7.6	12.4	–	550	–	30.0
Pipestone city, Pipestone County	2 055	18.2	408	482	144	163	13.8	18.6	10.4	13.7	199	259	23.4	30.2
Plainview city, Wabasha County	1 030	27.0	548	639	166	186	15.0	19.8	10.2	14.5	285	336	23.4	32.0
Plainview township, Wabasha County	186	47.8	503	723	131	330	15.4	24.9	3.5	16.5	283	484	10.6	56.9
Plato city, McLeod County	134	47.0	521	572	176	218	12.4	18.6	9.1	16.6	224	434	8.5	51.7
Platte township, Morrison County	125	47.2	–	600	113	185	–	25.0	10.3	66.6	–	250	–	20.0
Platte Lake township, Crow Wing County	131	47.3	–	600	15	222	–	25.0	2.2	17.8	–	750	–	100.0
Pleasant Grove township, Olmsted County	283	39.6	492	650	165	203	11.8	25.3	8.6	19.4	418	472	8.1	24.0
Pleasant Hill township, Winona County	188	47.9	541	658	174	218	20.3	24.7	6.7	19.9	378	440	24.0	59.7
Pleasant Lake city, Stearns County	30	43.3	587	793	151	266	9.9	22.5	6.8	24.9	404	446	30.4	34.6
Pleasant Mound township, Blue Earth County	125	49.6	83	617	203	278	4.1	15.9	42.3	79.7	–	250	–	20.0
Pleasant Prairie township, Martin County	130	51.5	404	620	120	309	8.0	18.1	6.6	17.0	222	406	5.8	43.3
Pleasant Valley township, Mower County	111	49.5	525	754	154	196	11.0	55.4	1.7	18.3	374	502	3.9	37.1
Pleasant View township, Norman County	60	51.7	322	557	101	222	6.4	18.1	6.0	19.7	–	350	–	20.0
Pliny township, Aitkin County	72	50.0	336	588	–	–	7.1	24.4	–	–	154	196	1.8	18.2
Plummer city, Red Lake County	127	50.4	295	441	151	181	11.3	30.3	9.3	15.9	160	194	16.8	24.7
Plymouth city, Hennepin County	19 616	15.3	1 083	1 125	239	269	21.3	22.1	10.2	12.8	601	621	22.2	23.6
Pohlitz township, Roseau County	21	47.6	–	–	–	–	–	–	–	–	–	–	–	–
Pokegama township, Pine County	1 288	45.5	558	628	172	203	19.2	23.4	11.4	16.3	341	409	19.6	36.3
Polk Centre township, Pennington County	30	46.7	–	500	–	–	–	30.0	–	–	–	–	–	–
Polonia township, Roseau County	24	45.8	–	–	–	–	–	–	–	–	–	–	–	–
Pomme de Terre township, Grant County	73	43.8	246	654	27	233	13.7	32.7	3.0	17.0	–	–	–	–
Pomroy township, Itasca County	46	50.0	–	–	–	–	–	–	–	–	–	–	–	–
Pomroy township, Kanabec County	158	49.4	455	745	151	199	32.7	78.6	.4	19.6	704	746	40.4	94.6
Ponemah CDP, Beltrami County	160	45.0	202	263	67	121	11.1	17.9	9.1	18.2	167	186	13.4	20.2
Ponto Lake township, Cass County	785	45.0	359	468	159	185	20.0	24.5	10.8	18.6	–	450	–	25.0
Poplar township, Cass County	74	50.0	–	300	34	184	–	100.0	20.1	24.9	–	–	–	–
Poplar Grove township, Roseau County	40	45.0	–	–	–	–	–	–	–	–	–	–	–	–
Poplar River township, Red Lake County	66	54.5	132	459	121	186	8.8	21.7	3.3	16.7	269	331	31.9	74.8
Popple township, Clearwater County	187	45.5	358	533	114	169	12.7	27.7	6.5	19.5	–	100	–	100.0
Popple Grove township, Mahnomen County	77	46.8	306	741	168	265	5.9	61.7	7.5	19.8	238	331	3.8	16.2
Poppleton township, Kittson County	66	51.5	–	–	112	182	–	–	2.9	17.1	–	–	–	–
Portage township, St. Louis County	225	49.8	410	630	117	149	8.8	23.7	7.5	15.7	401	449	.5	19.5
Porter city, Yellow Medicine County	99	47.5	309	391	122	141	11.6	22.5	9.8	16.4	148	318	7.6	38.1
Port Hope township, Beltrami County	234	43.2	495	613	109	311	21.4	29.3	5.3	19.2	378	508	11.1	45.8
Posen township, Yellow Medicine County	90	50.0	351	659	198	301	5.8	19.9	7.1	18.3	–	–	–	–
Potshot Lake unorg., St. Louis County	36	47.2	256	772	–	–	2.2	17.8	–	–	–	–	–	–
Powers township, Cass County	722	38.1	404	531	155	188	20.1	24.1	11.1	18.9	250	333	5.8	67.1
Prairie Lake township, St. Louis County	34	52.9	–	–	–	250	–	–	–	20.0	–	–	–	–
Prairie View township, Wilkin County	81	53.1	455	570	116	176	10.9	27.3	9.8	30.2	–	300	–	20.0
Prairieville township, Brown County	128	50.0	366	556	163	267	5.3	31.7	6.6	32.8	272	333	6.6	71.3
Preble township, Fillmore County	101	48.5	508	592	–	200	20.8	34.2	–	25.0	–	350	–	25.0
Prescott township, Faribault County	101	46.5	370	730	159	303	16.3	46.9	4.9	15.1	214	286	5.6	23.6
Preston city, Fillmore County	613	46.0	475	538	155	170	12.8	16.8	11.3	14.4	236	267	19.1	24.9
Preston township, Fillmore County	110	47.3	–	–	–	100	–	–	–	100.0	259	436	21.4	87.9
Preston Lake township, Renville County	129	45.7	495	728	165	313	30.7	52.9	8.8	24.0	–	2 001	–	100.0
Princeton city	1 510	28.5	493	549	165	186	16.1	20.3	11.0	15.0	295	330	24.4	29.4
Mille Lacs County	1 508	28.4	493	549	165	186	16.1	20.3	11.0	15.0	295	330	24.4	29.4
Sherburne County	2	50.0	–	–	–	–	–	–	–	–	–	–	–	–
Princeton township, Mille Lacs County	575	44.3	605	656	161	189	18.3	22.4	8.3	12.9	405	484	19.1	38.0
Prinsburg city, Kandiyohi County	194	46.9	381	498	161	180	13.5	21.5	9.8	13.5	262	298	9.0	23.8
Prior township, Big Stone County	262	17.2	–	500	–	801	–	20.0	–	100.0	–	250	–	20.0
Prior Lake city, Scott County	4 177	12.6	903	956	237	330	22.0	24.0	10.1	16.4	510	611	23.1	28.6
Proctor city, St. Louis County	1 245	17.8	459	517	173	194	13.3	18.9	10.0	14.5	256	329	25.9	37.6
Providence township, Lac qui Parle County	85	50.6	285	557	–	–	5.7	25.7	–	–	209	441	3.7	87.8
Pulaski township, Morrison County	211	49.3	433	718	111	234	16.4	82.2	43.2	91.8	–	–	–	–
Quamba city, Kanabec County	51	39.2	379	596	154	196	10.6	34.7	1.6	18.4	–	450	–	100.0
Queen township, Polk County	99	47.5	278	522	–	150	5.2	26.1	–	35.0	–	–	–	–
Quincy township, Olmsted County	125	47.2	295	762	–	200	21.6	31.8	–	100.0	353	466	13.5	63.6
Quiring township, Beltrami County	39	38.5	–	–	–	–	–	–	–	–	–	–	–	–
Rabbit Lake township, Crow Wing County	89	47.2	422	857	128	181	2.9	17.1	7.5	29.4	–	–	–	–
Racine city, Mower County	99	48.5	564	650	165	240	15.5	23.2	8.9	30.2	243	340	9.8	44.0
Racine township, Mower County	175	45.1	696	905	137	192	13.7	22.2	6.4	16.1	244	528	5.9	27.0
Rail Prairie township, Morrison County	124	48.4	265	835	116	279	13.0	26.7	6.3	72.9	460	535	26.0	80.5
Rainy Lake unorg., Koochiching County	1 984	34.2	568	641	171	186	12.5	15.8	10.7	13.9	365	552	16.8	42.2
Ramsey city, Anoka County	3 674	13.7	777	822	196	240	20.3	22.0	7.5	13.7	499	680	21.6	47.8
Randall city, Morrison County	232	48.7	402	463	147	174	16.2	23.8	10.8	16.0	268	322	27.4	33.9
Randolph city, Dakota County	117	46.2	488	586	134	178	12.1	21.1	6.6	13.4	304	341	14.7	28.3
Randolph township, Dakota County	175	46.9	734	863	134	204	19.0	24.0	7.2	14.2	–	–	–	–
Ranier city, Koochiching County	94	43.6	447	584	130	167	8.6	17.3	6.3	13.7	413	731	7.7	21.9
Ransom township, Nobles County	115	42.6	–	700	106	144	–	100.0	6.6	34.2	183	400	5.0	25.0
Rapidan township, Blue Earth County	387	46.3	568	674	176	220	15.9	21.4	9.6	15.1	271	517	20.2	24.8
Ravenna township, Dakota County	552	47.8	809	874	209	232	17.7	20.6	8.3	13.4	448	760	7.7	30.2
Raymond city, Kandiyohi County	276	47.5	409	460	155	177	16.9	23.0	11.3	16.6	260	342	25.7	29.3
Raymond township, Stearns County	79	45.6	–	500	–	–	–	20.0	–	–	–	–	–	–
Redby CDP, Beltrami County	214	15.0	235	397	–	200	10.1	28.2	–	20.0	183	286	33.8	73.9
Red Eye township, Wadena County	146	44.5	–	300	–	300	–	25.0	–	20.0	–	400	–	30.0
Red Lake CDP, Beltrami County	322	25.2	200	290	65	170	13.6	43.7	9.1	19.9	196	326	18.4	32.6
Red Lake Falls city, Red Lake County	649	47.0	382	443	154	171	15.1	20.1	10.8	13.9	208	254	22.5	26.7
Red Lake Falls township, Red Lake County	83	53.0	418	661	123	242	5.7	16.6	2.3	17.7	172	246	8.7	34.6

TIPSII [UPF] GPH527 CENSUS90 72583600 06/18/92 1:41 PM MACHINE: C DATA:CENSUS90S*PH5TIPSDA27. 06/16/92 17:23:34 TAPE: NONE FRAME: 693
TSF:CENSUS90*92. 06/18/92 10:41:18 UTF:CENSUS90*93. 06/18/92 10:41:18 META:CENSUS90S*PH5TABLES27. 06/18/92 11:26:48

Table 22. **Percent in Sample and Confidence Bounds for Housing Characteristics: 1990**—Con.

[For definitions of terms and meanings of symbols, see text]

State County Place and [In Selected States] County Subdivision	Housing units		Median selected monthly owner costs (dollars)				Median selected monthly owner costs as a percentage of household income in 1989				Median gross rent (dollars)		Median gross rent as a percentage of household income in 1989	
			With a mortgage		Not mortgaged		With a mortgage		Not mortgaged		90-percent confidence bounds		90-percent confidence bounds	
			90-percent confidence bounds		90-percent confidence bounds		90-percent confidence bounds		90-percent confidence bounds					
	100-percent count	Percent in sample	Lower	Upper	Lower	Upper	Lower	Upper	Lower	Upper	Lower	Upper	Lower	Upper
PLACE AND COUNTY SUBDIVISION—Con.														
Redpath township, Traverse County	34	50.0	218	482	–	–	1.8	18.2	–	–	201	249	.5	19.5
Red Rock township, Mower County	291	49.1	477	546	131	171	12.7	19.3	9.6	15.8	317	369	20.9	38.1
Red Wing city, Goodhue County	6 176	18.1	575	622	169	183	15.9	18.5	11.2	13.7	319	356	24.6	27.3
Redwood Falls city, Redwood County	2 128	23.2	446	502	157	171	15.0	18.9	10.2	13.2	261	297	23.1	27.1
Redwood Falls township, Redwood County	91	50.5	430	641	–	250	26.0	48.3	–	20.0	205	448	1.8	97.0
Regal city, Kandiyohi County	22	40.9	210	486	129	301	1.9	29.3	5.3	18.3	–	–	–	–
Reine township, Roseau County	68	50.0	–	–	–	100	–	–	–	20.0	–	350	–	35.0
Reiner township, Pennington County	44	50.0	–	–	–	–	–	–	–	–	–	–	–	–
Reis township, Polk County	40	45.0	–	–	169	331	–	–	7.7	24.0	–	350	–	20.0
Remer city, Cass County	181	42.5	380	470	167	191	16.9	40.8	15.6	32.8	271	325	22.2	29.6
Remer township, Cass County	91	47.3	440	570	157	243	3.4	16.6	1.3	18.7	328	586	5.6	27.2
Rendsville township, Stevens County	83	48.2	–	600	171	319	–	20.0	12.4	27.9	–	–	–	–
Reno township, Pope County	122	48.4	430	580	166	279	8.3	25.0	3.6	16.4	–	–	–	–
Renville city, Renville County	570	46.1	432	485	143	159	11.7	15.8	12.0	15.2	259	292	20.0	24.1
Revere city, Redwood County	49	51.0	326	449	110	136	3.4	16.6	7.2	14.9	160	240	41.3	93.7
Reynolds township, Todd County	216	48.6	414	545	96	177	8.7	17.9	7.7	20.4	–	250	–	20.0
Rheiderland township, Chippewa County	116	50.9	377	674	114	266	11.9	24.0	5.4	31.6	225	337	10.2	83.4
Rhinehart township, Polk County	49	46.9	438	924	143	224	15.3	31.2	4.7	15.3	–	650	–	100.0
Rice city, Benton County	209	46.4	498	565	136	197	20.3	23.6	7.5	14.9	334	378	13.9	36.7
Rice township, Clearwater County	76	44.7	323	585	127	189	3.0	85.2	3.1	16.9	–	–	–	–
Rice Lake township, St. Louis County	1 418	14.9	488	565	154	176	12.8	18.7	9.8	14.8	305	515	6.6	23.5
Riceland township, Freeborn County	197	48.7	393	462	137	218	15.5	22.3	7.0	13.0	289	433	7.8	24.2
Rice River township, Aitkin County	96	45.8	310	390	–	100	20.8	83.7	–	25.0	–	–	–	–
Riceville township, Becker County	38	52.6	738	975	–	300	44.8	90.2	–	20.0	–	–	–	–
Richardson township, Morrison County	400	48.0	574	701	174	209	16.6	30.9	12.2	25.3	265	635	6.0	32.7
Richardville township, Kittson County	54	50.0	–	–	–	250	–	–	–	20.0	–	–	–	–
Richfield city, Hennepin County	16 094	15.0	731	761	205	215	19.5	21.0	10.6	12.1	449	465	26.1	27.9
Richland township, Rice County	155	49.7	543	823	141	309	20.7	32.8	5.5	20.9	216	484	3.2	57.8
Richmond city, Stearns County	382	45.5	501	550	169	184	18.2	23.0	11.6	15.4	245	298	17.5	35.8
Richmond township, Winona County	290	49.7	590	651	182	211	13.8	18.9	8.7	14.4	312	376	4.9	68.4
Rich Valley township, McLeod County	267	47.2	548	664	210	244	21.0	24.3	6.6	15.9	407	443	21.4	33.6
Richville city, Otter Tail County	54	51.9	253	547	150	216	32.6	82.8	6.7	16.6	186	582	7.3	52.7
Richwood township, Becker County	225	49.3	395	586	127	167	15.7	25.4	7.9	16.1	106	333	2.2	33.3
Ridgely township, Nicollet County	47	46.8	–	500	–	300	–	20.0	–	20.0	163	241	2.2	17.8
Ripley township, Dodge County	75	49.3	400	471	111	184	20.0	56.7	2.5	17.5	370	450	8.0	25.0
Ripley township, Morrison County	209	46.9	507	658	102	213	17.0	24.2	5.6	19.4	–	700	–	25.0
River township, Red Lake County	28	42.9	–	–	–	100	–	–	–	20.0	–	–	–	–
Riverdale township, Watonwan County	138	47.8	396	480	138	200	10.5	22.8	5.0	15.0	254	296	39.6	95.4
River Falls township, Pennington County	78	47.4	308	441	20	186	13.5	23.3	2.3	17.7	107	343	1.3	18.7
Riverside township, Lac qui Parle County	163	49.1	599	801	153	234	7.9	22.5	6.5	16.5	124	188	24.8	27.5
Riverton township, Clay County	144	46.5	559	673	199	243	15.9	24.6	5.9	18.1	–	250	–	20.0
Riverton city, Crow Wing County	58	43.1	452	564	100	137	12.3	27.4	5.0	20.0	278	336	11.1	63.9
Robbinsdale city, Hennepin County	6 155	13.5	710	758	199	215	20.8	22.4	10.4	13.1	484	527	26.8	30.1
Roberts township, Wilkin County	50	50.0	618	1 911	125	325	20.9	88.5	3.3	16.7	209	291	–	20.0
Rochester city, Olmsted County	28 961	14.3	699	720	178	188	17.9	19.2	10.9	12.5	408	423	22.9	24.3
Rochester township, Olmsted County	1 119	15.5	839	1 098	186	280	15.0	20.0	7.9	14.4	368	1 795	20.9	27.8
Rock township, Pipestone County	75	49.3	367	833	–	200	10.0	74.0	–	20.0	116	184	21.6	79.2
Rock Creek city, Pine County	369	46.1	472	562	137	186	16.7	23.1	9.4	17.8	242	541	8.5	24.1
Rock Dell township, Olmsted County	218	49.5	555	699	200	280	13.4	22.5	5.7	20.0	264	411	12.2	23.3
Rockford city	1 016	19.7	683	794	166	260	19.4	24.1	7.5	18.5	368	452	22.9	28.4
Hennepin County	171	39.2	704	849	–	250	19.3	26.7	–	20.0	514	545	14.0	29.0
Wright County	845	15.7	649	806	161	268	17.6	24.3	6.6	19.9	330	390	23.5	29.2
Rockford township, Wright County	1 056	16.3	717	813	225	275	16.5	21.7	11.4	29.1	295	644	5.9	71.0
Rock Lake township, Lyon County	108	51.9	419	490	72	285	9.5	18.7	8.2	31.4	410	490	2.1	17.9
Rocksbury township, Pennington County	395	45.8	522	609	173	202	12.9	17.9	8.9	14.9	186	402	7.3	21.4
Rockville city, Stearns County	212	41.0	486	600	163	197	16.5	23.9	8.4	15.2	362	384	14.5	26.9
Rockville township, Stearns County	543	47.3	603	697	169	199	15.8	21.3	10.0	16.0	361	394	12.1	19.8
Rockwell township, Norman County	36	47.2	–	–	–	100	–	–	–	20.0	–	100	–	20.0
Rockwood township, Hubbard County	165	49.1	612	805	82	223	20.7	24.3	4.1	15.9	197	526	4.7	38.4
Rockwood township, Wadena County	142	45.8	323	430	37	142	8.0	25.5	3.7	16.3	–	350	–	100.0
Rogers township, Cass County	186	47.3	–	–	–	200	–	–	–	25.0	–	–	–	–
Rogers city, Hennepin County	275	45.1	761	848	235	286	16.7	22.7	8.2	14.2	380	418	22.1	28.6
Rolling Forks township, Pope County	64	48.4	–	–	65	540	–	–	6.5	57.7	130	285	2.4	17.6
Rolling Green township, Martin County	128	49.2	434	484	127	205	16.7	27.5	5.0	15.0	241	459	5.5	46.8
Rollingstone city, Winona County	234	48.7	518	585	186	213	14.9	20.8	9.4	14.7	191	313	15.6	24.1
Rollingstone township, Winona County	426	50.0	565	633	169	193	16.5	21.2	9.7	13.7	298	358	9.1	20.1
Rollis township, Marshall County	72	51.4	387	942	–	150	17.4	27.1	–	100.0	21	340	4.0	87.0
Rome township, Faribault County	85	44.7	423	718	218	306	20.4	46.6	3.9	16.1	219	331	2.5	17.5
Ronneby city, Benton County	21	42.9	303	397	–	250	1.0	29.7	–	20.0	–	300	–	100.0
Roome township, Polk County	83	48.2	262	438	148	232	3.6	16.4	6.9	18.5	200	250	.2	19.8
Roosevelt township, Beltrami County	143	37.8	–	–	–	150	–	–	–	20.0	–	600	–	100.0
Roosevelt township, Crow Wing County	590	49.0	450	613	128	159	7.7	25.7	10.1	17.2	256	369	26.2	60.5
Roosevelt city	71	46.5	529	792	132	185	11.6	33.1	7.6	17.1	–	400	–	20.0
Lake of the Woods County	6	16.7	–	–	–	–	–	–	–	–	–	–	–	–
Roseau County	65	49.2	532	785	133	183	12.9	32.8	7.8	16.9	351	399	.4	19.6
Roscoe township, Goodhue County	236	49.2	631	740	175	263	11.4	19.3	7.0	19.0	258	392	3.3	89.4
Roscoe city, Stearns County	50	48.0	407	515	104	138	6.8	19.2	8.2	17.7	200	250	.1	19.9
Roseau city, Roseau County	999	46.9	476	522	148	161	13.2	16.6	11.5	14.1	277	320	20.6	24.9
Rosebud township, Polk County	135	45.2	350	486	136	193	11.4	27.9	5.7	18.3	–	400	–	30.0
Rose Creek city, Mower County	152	47.4	418	514	138	172	13.7	22.4	9.3	14.9	176	334	24.6	38.0
Rosedale township, Mahnomen County	55	49.1	–	1 250	108	292	–	100.0	3.2	24.2	–	250	–	100.0
Rose Dell township, Rock County	88	47.7	–	800	116	224	–	100.0	3.9	16.1	224	368	4.3	15.7
Rose Hill township, Cottonwood County	83	51.8	253	847	–	200	10.6	32.4	–	20.0	168	282	4.2	19.8
Roseland township, Kandiyohi County	167	47.9	458	599	131	165	11.3	20.9	8.8	15.7	339	674	23.9	65.9
Rosemount city, Dakota County	2 866	12.4	850	907	188	232	22.0	24.5	7.3	12.7	435	522	22.8	28.9
Rosendale township, Watonwan County	131	51.1	459	659	168	210	17.8	23.5	6.9	15.8	303	395	1.1	93.0

TIPSII [UPF] GPH527 CENSUS90 72583600 06/18/92 1:41 PM MACHINE: C DATA:CENSUS90S*PH5TIPSDA27. 06/16/92 17:23:34 TAPE: NONE FRAME: 694
TSF:CENSUS90*92. 06/18/92 10:41:18 UTF:CENSUS90*93. 06/18/92 10:41:18 META:CENSUS90S*PH5TABLES27. 06/18/92 11:26:48

Table 22. **Percent in Sample and Confidence Bounds for Housing Characteristics: 1990**—Con.

[For definitions of terms and meanings of symbols, see text]

State County Place and [In Selected States] County Subdivision	Housing units		Median selected monthly owner costs (dollars)				Median selected monthly owner costs as a percentage of household income in 1989				Median gross rent (dollars)		Median gross rent as a percentage of household income in 1989	
			With a mortgage		Not mortgaged		With a mortgage		Not mortgaged		90-percent confidence bounds		90-percent confidence bounds	
			90-percent confidence bounds		90-percent confidence bounds		90-percent confidence bounds		90-percent confidence bounds					
	100-percent count	Percent in sample	Lower	Upper	Lower	Upper	Lower	Upper	Lower	Upper	Lower	Upper	Lower	Upper
PLACE AND COUNTY SUBDIVISION—Con.														
Roseville township, Grant County	59	44.1	–	–	–	200	–	–	–	20.0	154	196	1.7	18.3
Roseville township, Kandiyohi County	219	47.0	361	511	111	175	20.3	27.4	7.5	19.2	206	344	2.5	24.4
Roseville city, Ramsey County	14 216	14.2	795	838	239	253	17.6	19.6	10.6	12.4	499	515	25.7	27.8
Rosewood township, Chippewa County	127	49.6	385	499	142	211	16.9	24.2	8.5	19.9	201	249	.4	19.6
Rosing township, Morrison County	64	42.2	421	1 090	33	184	12.8	79.3	2.1	17.9	–	–	–	–
Ross township, Roseau County	135	45.2	337	483	124	189	13.2	28.5	5.5	14.5	–	200	–	20.0
Ross Lake township, Crow Wing County	319	49.2	–	900	109	165	–	100.0	4.7	15.3	–	–	–	–
Rost township, Jackson County	105	47.6	232	336	61	220	6.4	26.8	3.5	16.5	–	250	–	100.0
Rothsay city	212	48.1	364	469	158	179	19.8	25.6	11.4	16.4	247	298	28.9	49.8
Otter Tail County	92	48.9	343	657	156	191	15.4	27.6	8.4	14.7	271	316	28.6	70.6
Wilkin County	120	47.5	362	484	153	178	17.4	25.1	12.5	20.4	205	291	26.7	42.1
Round Grove township, McLeod County	120	48.3	517	766	169	196	13.4	31.6	9.1	22.5	340	510	10.6	79.3
Round Lake township, Becker County	230	50.0	–	600	114	227	–	25.0	9.8	22.6	–	350	–	100.0
Round Lake township, Jackson County	93	46.2	361	2 161	–	–	18.4	60.2	–	–	–	250	–	30.0
Round Lake city, Nobles County	222	47.3	347	401	135	157	12.6	21.6	10.0	14.5	206	271	18.8	26.9
Round Prairie township, Todd County	236	46.6	392	473	145	225	12.6	23.8	13.1	23.2	–	300	–	100.0
Royal township, Lincoln County	101	49.5	432	668	55	125	21.6	79.1	7.3	16.7	216	284	6.4	23.4
Royalton city, Morrison County	314	48.7	445	491	144	174	16.4	22.4	13.7	20.3	240	318	22.4	29.5
Royalton township, Pine County	345	45.2	395	548	124	166	15.0	27.7	7.5	16.9	–	550	–	100.0
Runeberg township, Becker County	152	44.7	46	577	119	331	2.3	70.4	30.4	94.4	–	150	–	20.0
Rush City city, Chisago County	607	44.0	480	534	151	171	15.3	20.2	10.9	14.8	285	321	24.9	28.4
Rushford city, Fillmore County	657	48.1	411	478	139	154	13.9	17.9	10.9	13.8	239	271	20.6	25.3
Rushford Village city, Fillmore County	237	46.0	527	586	131	163	20.1	23.6	7.8	13.7	199	302	8.3	30.4
Rush Lake township, Otter Tail County	620	35.3	458	574	149	177	13.7	27.8	9.8	16.3	285	365	9.5	38.6
Rushmore city, Nobles County	174	42.0	323	416	135	159	9.2	19.3	10.7	15.7	188	303	7.5	51.2
Rushseba township, Chisago County	263	46.0	488	627	120	224	17.0	26.0	6.7	18.3	219	521	4.6	22.1
Russell city, Lyon County	172	48.8	368	436	154	177	9.9	16.4	11.7	17.0	242	298	15.6	32.3
Russia township, Polk County	27	44.4	208	692	–	–	.8	19.2	–	–	–	300	–	30.0
Ruthton city, Pipestone County	143	46.9	334	400	127	145	12.3	21.8	12.7	19.2	–	250	–	20.0
Rutland township, Martin County	161	49.1	494	807	152	192	19.5	24.5	6.5	16.5	252	336	20.2	49.7
Rutledge city, Pine County	95	38.9	–	500	54	183	–	20.0	6.0	16.2	–	250	–	20.0
Sabin city, Clay County	168	38.7	478	617	178	209	17.6	23.4	11.3	21.1	308	542	20.8	34.2
Sacred Heart city, Renville County	296	48.3	329	389	137	154	10.5	16.5	9.2	12.4	231	276	25.6	33.2
Sacred Heart township, Renville County	126	47.6	353	534	103	147	10.6	29.2	1.4	18.6	158	275	10.0	33.7
Sago township, Itasca County	103	47.6	–	700	32	186	–	25.0	4.5	18.4	207	393	–	20.0
St. Anthony city	3 693	16.1	774	887	252	275	17.0	21.0	9.6	12.7	488	509	24.5	29.6
Hennepin County	2 412	16.2	787	911	253	277	16.6	20.9	9.3	12.5	509	611	24.9	34.7
Ramsey County	1 281	15.9	595	856	194	293	15.0	23.8	7.7	18.1	483	499	23.8	28.8
St. Anthony city, Stearns County	30	50.0	366	556	105	145	13.2	23.7	6.2	13.8	–	350	–	25.0
St. Augusta township, Stearns County	796	44.3	642	681	185	214	18.0	21.1	9.7	14.0	330	417	19.1	26.4
St. Bonifacius city, Hennepin County	418	48.1	744	815	200	225	18.3	22.7	10.1	14.7	454	480	19.9	25.5
St. Charles city, Winona County	1 037	47.0	554	602	146	162	15.0	18.4	10.8	13.4	299	318	18.7	21.8
St. Charles township, Winona County	163	49.7	513	654	156	244	19.5	24.6	4.8	15.2	–	150	–	20.0
St. Clair city, Blue Earth County	234	48.7	542	595	169	194	18.9	22.1	9.8	14.9	250	324	20.9	29.2
St. Cloud city	18 828	14.3	591	621	184	194	17.2	19.3	11.4	13.3	393	405	28.0	29.7
Benton County	2 828	14.1	507	587	169	209	15.0	21.7	9.5	15.6	396	415	24.8	29.5
Sherburne County	1 714	18.6	579	648	170	201	13.1	17.5	8.0	13.7	416	439	32.9	45.0
Stearns County	14 286	13.8	594	630	184	194	17.5	19.9	11.4	13.5	382	398	27.6	29.5
St. Cloud township, Stearns County	2 344	18.4	740	788	166	187	16.1	19.2	8.1	12.4	473	524	17.1	22.8
St. Francis city, Anoka County	800	45.6	703	742	205	234	23.1	24.6	7.9	14.3	467	510	24.4	27.6
St. George township, Benton County	274	43.4	556	671	126	192	14.5	23.6	7.1	19.0	328	443	3.7	16.3
St. Hilaire city, Pennington County	130	49.2	361	438	134	176	14.8	22.3	9.9	17.2	173	244	21.4	33.6
St. James city, Watonwan County	1 881	18.7	389	457	138	157	13.6	18.1	9.7	13.2	230	274	17.8	23.5
St. James township, Watonwan County	129	48.1	404	571	121	190	12.4	26.5	6.8	19.2	257	343	2.9	34.3
St. Johns township, Kandiyohi County	157	47.8	628	865	132	236	18.3	24.6	6.3	17.0	333	517	8.8	26.8
St. Joseph township, Kittson County	41	51.2	–	400	–	–	–	100.0	–	–	–	–	–	–
St. Joseph city, Stearns County	759	14.8	477	623	141	186	20.5	24.0	6.8	14.8	368	526	23.9	55.7
St. Joseph township, Stearns County	822	19.1	614	726	158	192	20.2	24.5	7.8	14.5	299	440	13.5	27.3
St. Lawrence township, Scott County	124	47.6	642	767	167	247	13.3	42.2	6.7	15.8	216	711	4.5	18.4
St. Leo city, Yellow Medicine County	61	50.8	261	439	139	173	31.1	73.6	9.6	17.4	69	248	20.1	34.8
St. Louis Park city, Hennepin County	20 678	15.2	771	795	207	222	19.9	20.9	11.4	13.1	536	552	24.5	25.9
St. Martin city, Stearns County	102	47.1	417	552	151	189	9.9	19.6	11.9	19.7	45	296	23.1	29.8
St. Martin township, Stearns County	136	43.4	475	759	167	333	10.6	33.8	2.3	17.7	354	396	1.6	18.4
St. Mary township, Waseca County	159	48.4	501	658	167	252	18.1	22.6	8.3	18.9	334	523	8.9	65.1
St. Marys Point city, Washington County	135	43.0	602	849	145	270	12.9	20.8	10.6	21.7	451	499	.5	19.5
St. Mathias township, Crow Wing County	158	44.9	309	446	–	100	5.4	14.6	–	20.0	–	300	–	20.0
St. Michael city, Wright County	830	47.7	686	719	170	187	20.3	21.7	11.3	16.2	392	506	22.6	25.8
St. Olaf township, Otter Tail County	157	43.3	349	726	152	249	9.9	23.5	4.8	15.2	–	200	–	20.0
St. Paul city, Ramsey County	117 583	14.0	708	722	223	228	21.0	21.6	12.8	13.6	421	427	28.0	28.7
St. Paul Park city, Washington County	1 793	15.4	614	699	171	197	16.9	21.0	9.6	15.1	408	439	23.3	33.5
St. Peter city, Nicollet County	2 869	18.7	592	656	191	215	16.0	20.1	10.9	14.6	311	343	27.4	33.6
St. Rosa city, Stearns County	28	46.4	359	653	132	294	8.4	36.3	8.6	24.1	–	300	–	25.0
St. Stephen city, Stearns County	193	47.7	563	641	180	214	17.6	23.0	11.1	18.3	272	350	20.0	25.0
St. Vincent city, Kittson County	56	48.2	178	411	185	220	6.7	20.5	9.7	17.8	–	–	–	–
St. Vincent township, Kittson County	63	47.6	–	–	176	296	–	–	6.8	15.4	45	335	3.0	17.0
St. Wendel township, Stearns County	590	46.8	631	669	173	198	16.7	20.5	9.1	14.4	331	481	8.9	21.9
Salem township, Cass County	43	46.5	–	–	–	–	–	–	–	–	–	400	–	25.0
Salem township, Olmsted County	384	45.3	687	811	211	263	12.0	18.7	7.1	12.9	351	460	17.9	24.4
Salo township, Aitkin County	66	51.5	–	300	35	133	–	20.0	3.5	16.5	–	–	–	–
Sanborn city, Redwood County	209	47.8	354	424	133	148	11.4	19.0	11.1	15.8	210	250	17.4	33.6
Sand Creek township, Scott County	425	48.5	724	814	211	273	18.1	23.0	8.6	15.0	480	665	22.0	27.3
Sanders township, Pennington County	112	50.9	322	471	68	216	5.4	16.8	5.4	26.6	106	681	2.6	75.0
Sand Lake township, Itasca County	236	48.3	360	1 463	40	180	42.8	92.2	4.6	18.3	–	–	–	–
Sand Lake unorg., St. Louis County	838	40.9	559	644	170	193	13.8	18.9	9.5	14.2	205	384	7.3	29.2
Sandnes township, Yellow Medicine County	77	45.5	510	590	11	195	1.9	18.1	1.0	19.0	155	440	4.0	87.1
Sandstone city, Pine County	538	35.3	406	490	132	153	13.3	22.8	11.3	16.5	210	301	13.8	19.5
Sandstone township, Pine County	275	43.3	451	799	169	238	13.5	73.7	6.3	19.1	–	–	–	–
Sandsville township, Polk County	32	40.6	501	899	–	200	.1	25.0	–	20.0	–	350	–	30.0
Sandy township, St. Louis County	173	47.4	517	577	183	226	8.9	16.3	7.8	14.1	257	393	20.7	91.3

TIPSII [UPF] GPH527 CENSUS90 72583600 06/18/92 1:41 PM MACHINE: C DATA:CENSUS90S*PH5TIPSDA27. 06/16/92 17:23:34 TAPE: NONE FRAME: 695
TSF:CENSUS90*92. 06/18/92 10:41:18 UTF:CENSUS90*93. 06/18/92 10:41:18 META:CENSUS90S*PH5TABLES27. 06/18/92 11:26:48

Table 22. **Percent in Sample and Confidence Bounds for Housing Characteristics: 1990**—Con.

[For definitions of terms and meanings of symbols, see text]

State County Place and [In Selected States] County Subdivision	Housing units		Median selected monthly owner costs (dollars)				Median selected monthly owner costs as a percentage of household income in 1989				Median gross rent (dollars)		Median gross rent as a percentage of household income in 1989	
			With a mortgage		Not mortgaged		With a mortgage		Not mortgaged		90-percent confidence bounds		90-percent confidence bounds	
			90-percent confidence bounds		90-percent confidence bounds		90-percent confidence bounds		90-percent confidence bounds					
	100-percent count	Percent in sample	Lower	Upper	Lower	Upper	Lower	Upper	Lower	Upper	Lower	Upper	Lower	Upper
PLACE AND COUNTY SUBDIVISION—Con.														
Sanford township, Grant County	90	52.2	454	846	163	223	5.4	65.1	5.4	27.3	176	227	26.1	29.7
San Francisco township, Carver County	255	43.5	860	1 012	175	233	22.3	26.5	6.1	13.9	–	400	–	100.0
Santiago township, Sherburne County	245	46.1	523	592	148	191	18.1	25.7	7.2	16.0	436	664	14.6	19.7
Saratoga township, Winona County	167	48.5	501	647	77	167	15.3	24.9	7.1	17.5	353	397	20.3	24.7
Sargeant city, Mower County	34	47.1	377	623	110	140	5.1	50.2	6.8	18.7	–	–	–	–
Sargeant township, Mower County	104	48.1	345	510	30	240	19.0	30.5	2.4	17.6	77	462	5.7	19.3
Sartell city	1 914	22.3	712	763	175	215	17.2	21.0	8.4	14.1	422	441	26.9	36.4
Benton County	730	19.6	560	734	166	212	14.0	23.2	5.2	15.7	425	473	35.6	55.9
Stearns County	1 184	24.0	723	780	171	240	16.9	20.9	8.2	15.0	415	432	20.2	26.1
Sauk Centre city, Stearns County	1 499	19.3	461	529	148	167	15.9	21.3	10.4	14.0	220	286	20.2	26.7
Sauk Centre township, Stearns County	372	48.7	529	627	155	199	18.5	24.6	9.9	15.9	551	599	.2	19.8
Sauk Rapids city, Benton County	2 997	18.2	580	631	171	192	16.8	20.3	11.1	15.8	369	392	22.3	25.4
Sauk Rapids township, Benton County	279	47.3	656	736	189	216	15.4	20.7	10.2	15.8	238	444	11.3	32.9
Savage city, Scott County	3 395	12.7	920	959	240	295	23.3	25.0	8.8	19.2	501	573	25.0	33.6
Savannah township, Becker County	87	50.6	–	–	–	–	–	–	–	–	274	360	4.9	15.1
Scambler township, Otter Tail County	480	49.2	513	618	114	202	23.3	39.0	7.9	15.7	312	391	10.9	70.5
Scandia township, Polk County	31	48.4	–	–	251	349	–	–	.2	19.8	–	–	–	–
Scandia Valley township, Morrison County	1 236	48.6	511	638	188	211	23.0	28.9	11.0	14.7	271	368	6.3	22.9
Scanlon city, Carlton County	365	48.8	438	500	158	183	13.6	17.8	10.1	13.4	323	393	23.7	48.6
Schoolcraft township, Hubbard County	50	48.0	479	574	–	–	15.8	28.0	–	–	–	–	–	–
Schroeder township, Cook County	228	49.6	459	881	156	199	7.9	24.1	7.8	14.3	232	434	6.4	86.0
Sciota township, Dakota County	90	45.6	508	760	113	155	10.6	22.6	4.0	16.0	419	622	31.1	63.6
Scott township, Stevens County	71	47.9	413	487	111	178	7.6	22.4	3.0	17.0	204	246	1.4	18.6
Seaforth city, Redwood County	41	46.3	225	325	100	144	7.5	51.4	6.7	15.5	–	200	–	20.0
Seavey township, Aitkin County	39	51.3	–	–	–	–	–	–	–	–	–	–	–	–
Sebeka city, Wadena County	327	42.8	300	437	122	136	12.1	21.7	13.5	19.0	180	252	20.2	33.1
Sedan city, Pope County	28	50.0	266	534	84	158	13.2	23.7	5.6	25.8	–	300	–	20.0
Seely township, Faribault County	99	45.5	288	520	120	280	20.7	42.9	2.6	17.4	170	290	2.6	17.4
Selma township, Cottonwood County	108	46.3	411	589	134	262	2.3	24.4	8.1	18.6	–	200	–	20.0
Severance township, Sibley County	129	51.2	602	866	120	195	6.9	77.6	9.9	31.5	160	290	2.0	18.0
Seward township, Nobles County	99	43.4	420	949	104	146	6.8	32.5	2.7	24.0	225	340	6.8	83.5
Shafer city, Chisago County	135	43.0	519	592	160	225	15.2	22.9	2.8	17.2	322	423	32.1	62.8
Shafer township, Chisago County	274	47.1	540	725	174	223	14.0	22.6	5.8	14.2	164	591	5.5	88.1
Shakopee city, Scott County	4 340	15.9	815	866	223	248	21.6	23.2	10.4	13.9	464	505	22.1	25.4
Shamrock township, Aitkin County	1 894	47.9	416	611	169	185	23.2	44.1	14.1	18.3	320	409	15.6	53.9
Shaokatan township, Lincoln County	114	31.6	–	400	–	150	–	100.0	–	20.0	–	500	–	20.0
Sharon township, Le Sueur County	203	47.3	602	690	130	188	12.0	21.1	4.8	27.0	289	387	6.2	22.4
Shelburne township, Lyon County	86	45.3	–	700	27	137	–	20.0	2.6	17.4	124	364	5.8	53.0
Shelby township, Blue Earth County	146	47.3	463	626	129	221	12.7	28.2	8.2	20.2	150	450	19.9	35.2
Sheldon township, Houston County	116	49.1	418	682	79	133	7.8	34.1	5.9	19.1	258	342	20.4	24.6
Shell Lake township, Becker County	182	50.0	322	1 085	88	224	13.2	31.7	7.1	18.9	–	–	–	–
Shell River township, Wadena County	177	50.3	–	600	175	275	–	20.0	10.0	67.6	152	246	.6	19.4
Shell Rock township, Freeborn County	200	47.5	385	455	92	205	8.5	16.3	8.7	18.4	268	331	10.4	25.7
Shelly city, Norman County	114	48.2	325	467	124	141	10.8	32.5	10.1	15.7	223	289	26.1	70.3
Shelly township, Norman County	84	50.0	–	–	217	289	–	–	2.6	17.4	80	260	4.8	15.2
Sherburn city, Martin County	539	47.3	409	456	153	168	16.1	21.5	11.6	14.8	232	288	21.9	27.5
Sherburn city, Martin County	539	47.3	409	456	153	168	16.1	21.5	11.6	14.8	232	288	21.9	27.5
Sheridan township, Redwood County	88	50.0	233	478	–	200	4.4	23.3	–	20.0	225	288	4.9	22.5
Sherman township, Redwood County	90	50.0	436	688	130	226	21.8	29.4	9.6	48.0	150	200	13.5	67.0
Shetek township, Murray County	246	41.1	562	1 314	83	142	7.5	27.8	4.3	15.7	–	450	–	30.0
Shevlin city, Clearwater County	76	31.6	306	526	105	145	4.9	51.8	5.7	59.0	–	550	–	25.0
Shevlin township, Clearwater County	148	43.9	252	379	107	189	10.4	32.4	2.8	86.3	168	341	1.4	29.6
Shible township, Swift County	69	47.8	–	500	150	200	–	25.0	.1	19.9	251	350	.1	19.9
Shieldsville township, Rice County	478	47.9	662	744	178	208	16.7	23.4	9.7	14.9	335	455	10.8	22.7
Shingobee township, Cass County	1 061	40.7	595	677	160	184	18.2	24.1	11.8	16.8	275	392	11.5	25.0
Shooks township, Beltrami County	86	46.5	206	294	118	186	2.4	24.4	7.4	28.6	–	–	–	–
Shoreview city, Ramsey County	9 280	14.2	940	984	255	283	21.3	22.5	10.0	13.2	504	548	21.3	23.5
Shorewood city, Hennepin County	2 143	16.2	1 112	1 282	309	459	22.2	24.5	8.8	13.7	511	712	21.8	27.4
Shotley township, Beltrami County	50	50.0	–	400	–	–	–	20.0	–	–	–	–	–	–
Shotley Brook unorg., Beltrami County	22	50.0	–	–	101	149	–	–	.5	19.5	–	–	–	–
Sibley township, Crow Wing County	540	46.5	509	577	155	182	12.1	18.4	10.3	16.3	333	385	26.1	41.6
Sibley township, Sibley County	133	47.4	456	744	163	196	11.3	34.7	9.9	22.1	–	300	–	20.0
Sigel township, Brown County	161	49.7	477	649	115	155	8.5	19.9	9.4	49.2	213	317	5.2	21.7
Silver township, Carlton County	148	48.0	433	587	–	200	5.9	18.5	–	20.0	–	–	–	–
Silver Bay city, Lake County	947	47.0	319	347	123	130	13.5	16.8	9.8	11.6	309	341	15.9	28.6
Silver Brook township, Carlton County	178	47.8	465	653	153	187	12.3	22.2	7.4	14.0	182	334	28.2	79.2
Silver Creek township, Lake County	904	48.7	391	527	176	197	13.1	21.4	11.6	16.4	231	465	14.1	24.0
Silver Creek township, Wright County	761	48.6	670	746	180	211	18.1	21.3	8.5	12.7	321	459	23.1	29.4
Silver Lake city, McLeod County	334	49.4	505	581	168	188	12.9	18.3	11.8	15.7	257	299	23.9	29.4
Silver Lake township, Martin County	200	47.5	681	770	154	193	8.8	15.8	7.5	13.8	192	415	11.3	27.7
Silver Leaf township, Becker County	165	47.3	353	729	103	172	11.8	31.4	11.3	29.4	–	300	–	25.0
Silverton township, Pennington County	76	48.7	347	477	158	242	3.1	16.9	1.6	18.4	–	–	–	–
Sinclair township, Clearwater County	150	27.3	–	400	–	150	–	20.0	–	20.0	–	350	–	100.0
Sinnott township, Marshall County	35	48.6	–	–	–	–	–	–	–	–	–	–	–	–
Sioux Agency township, Yellow Medicine County	122	49.2	129	836	134	183	6.4	22.9	4.7	15.3	65	243	4.3	19.0
Sioux Valley township, Jackson County	106	47.2	506	594	109	186	1.3	18.7	2.2	17.8	120	247	3.4	16.6
Six Mile Grove township, Swift County	73	43.8	355	561	103	197	11.1	25.6	37.2	97.8	253	497	1.4	24.7
Skagen township, Roseau County	82	47.6	344	478	10	136	5.9	28.5	1.4	18.6	350	400	–	20.0
Skandia township, Murray County	79	48.1	83	738	–	–	8.3	59.7	–	–	16	171	2.9	27.1
Skane township, Kittson County	34	47.1	–	800	–	350	–	25.0	–	20.0	–	350	–	20.0
Skelton township, Carlton County	141	39.7	512	658	20	172	7.1	23.6	2.8	17.2	–	–	–	–
Skree township, Clay County	65	49.2	–	700	–	–	–	35.0	–	–	251	299	36.2	98.8
Skyline city, Blue Earth County	100	47.0	623	812	170	210	12.4	21.7	8.3	14.6	–	–	–	–
Slater township, Cass County	147	48.3	454	666	155	277	17.9	65.2	5.8	19.2	–	–	–	–
Slayton city, Murray County	1 039	48.1	417	449	151	165	12.4	15.4	12.2	14.5	225	262	21.4	24.5
Slayton township, Murray County	132	50.8	445	626	120	150	9.3	17.4	5.3	14.7	57	241	8.5	44.5
Sleepy Eye city, Brown County	1 587	22.0	477	565	154	170	14.6	19.4	11.0	14.6	243	295	23.4	28.7
Sletten township, Polk County	80	41.3	–	–	–	200	–	–	–	25.0	–	–	–	–
Smiley township, Pennington County	176	47.2	506	629	102	290	13.4	23.8	6.0	24.5	197	353	9.4	38.6
Smoky Hollow township, Cass County	99	47.5	–	–	–	250	–	–	–	100.0	–	–	–	–

TIPSII [UPF] GPH527 CENSUS90 72583600 06/18/92 1:41 PM MACHINE: C DATA:CENSUS90S*PH5TIPSDA27. 06/16/92 17:23:34 TAPE: NONE FRAME: 696
TSF:CENSUS90*92. 06/18/92 10:41:18 UTF:CENSUS90*93. 06/18/92 10:41:18 META:CENSUS90S*PH5TABLES27. 06/18/92 11:26:48

Table 22. **Percent in Sample and Confidence Bounds for Housing Characteristics: 1990**—Con.

[For definitions of terms and meanings of symbols, see text]

State County Place and [In Selected States] County Subdivision	Housing units		Median selected monthly owner costs (dollars)				Median selected monthly owner costs as a percentage of household income in 1989				Median gross rent (dollars)		Median gross rent as a percentage of household income in 1989	
			With a mortgage		Not mortgaged		With a mortgage		Not mortgaged		90-percent confidence bounds		90-percent confidence bounds	
			90-percent confidence bounds		90-percent confidence bounds		90-percent confidence bounds		90-percent confidence bounds					
	100-percent count	Percent in sample	Lower	Upper	Lower	Upper	Lower	Upper	Lower	Upper	Lower	Upper	Lower	Upper
PLACE AND COUNTY SUBDIVISION—Con.														
Sobieski city, Morrison County	81	48.1	365	506	128	156	7.8	23.4	13.2	27.7	–	300	–	100.0
Sodus township, Lyon County	99	45.5	493	655	161	189	26.1	48.2	4.6	15.4	255	345	2.0	29.5
Solem township, Douglas County	100	47.0	427	622	155	195	11.2	24.6	5.5	88.1	–	350	–	100.0
Soler township, Roseau County	47	48.9	–	–	–	–	–	–	–	–	–	–	–	–
Solway city, Beltrami County	32	34.4	347	480	152	198	4.0	27.7	.7	19.3	–	–	–	–
Solway township, St. Louis County	635	38.7	523	607	166	196	12.0	17.5	12.0	19.5	379	525	8.7	22.5
Somerset township, Steele County	306	45.8	482	636	178	235	16.4	23.4	8.2	14.7	285	382	8.7	23.0
South Bend township, Blue Earth County	540	46.1	528	621	166	187	14.8	19.9	9.5	13.2	315	341	18.6	24.5
South Branch township, Watonwan County	122	50.8	138	496	120	180	5.9	19.8	5.1	14.9	243	421	4.3	15.7
Southbrook township, Cottonwood County	52	50.0	303	397	204	536	.5	19.5	3.8	16.2	125	275	3.3	16.7
South Clearwater unorg., Clearwater County	134	38.1	–	300	105	145	–	100.0	2.1	17.9	–	200	–	20.0
Southeast Aitkin unorg., Aitkin County	15	53.3	–	–	–	–	–	–	–	–	–	–	–	–
Southeast Mahnomen unorg., Mahnomen County	230	43.9	246	417	104	196	9.2	29.9	.7	19.3	–	150	–	30.0
Southeast Roseau unorg., Roseau County	108	51.9	388	712	37	188	8.8	42.9	2.9	17.1	155	195	2.1	17.9
South Fork township, Kanabec County	222	46.8	412	543	147	377	8.3	21.3	4.2	15.8	214	486	5.7	33.6
South Harbor township, Mille Lacs County	572	44.6	578	690	172	204	21.3	41.0	9.8	17.8	322	442	28.1	68.7
South Haven city, Wright County	75	49.3	363	458	125	148	15.0	24.6	9.1	17.5	324	576	45.4	89.6
South Koochiching unorg., Koochiching County	400	45.3	329	552	26	105	7.2	24.3	4.0	16.0	164	282	3.2	16.8
South Red River township, Kittson County	16	50.0	–	400	–	–	–	20.0	–	–	–	–	–	–
Southside township, Wright County	1 060	45.4	650	753	163	184	17.9	22.0	10.5	14.7	420	590	21.8	32.8
South St. Paul city, Dakota County	8 294	14.7	694	730	203	218	20.3	21.9	11.6	14.0	410	434	26.9	29.8
Spalding township, Aitkin County	106	47.2	–	500	187	231	–	100.0	6.0	18.0	–	–	–	–
Spang township, Itasca County	83	51.8	372	604	–	–	9.6	28.6	–	–	259	291	20.9	24.1
Sparta township, Chippewa County	322	48.1	482	562	119	152	12.2	17.1	8.3	13.3	260	366	10.6	22.0
Spencer township, Aitkin County	204	45.1	416	513	123	168	13.0	22.2	9.2	21.0	206	526	9.4	92.4
Spencer Brook township, Isanti County	498	48.8	626	698	178	216	19.8	23.9	10.0	17.7	273	627	9.3	69.6
Spicer city, Kandiyohi County	483	43.1	552	637	185	221	17.5	22.3	12.3	17.8	336	407	21.7	27.1
Splithand township, Itasca County	115	47.0	337	488	114	223	7.5	29.4	2.7	22.3	–	–	–	–
Split Rock township, Carlton County	75	44.0	–	400	–	200	–	25.0	–	20.0	–	–	–	–
Spring Brook township, Kittson County	40	50.0	–	–	50	325	–	–	1.8	18.2	–	–	–	–
Spring Creek township, Becker County	39	51.3	–	700	–	–	–	100.0	–	–	–	400	–	100.0
Spring Creek township, Norman County	34	44.1	138	477	104	243	5.5	70.1	.7	19.3	–	–	–	–
Springdale township, Redwood County	98	49.0	95	453	162	226	4.7	32.6	3.1	16.9	–	–	–	–
Springfield city, Brown County	943	48.6	421	467	141	150	14.2	17.7	11.7	13.8	258	281	21.6	26.9
Springfield township, Cottonwood County	83	45.8	–	–	81	310	–	–	4.0	73.8	–	350	–	20.0
Spring Grove city, Houston County	579	46.3	387	455	156	168	18.6	22.5	10.8	13.5	187	248	21.4	26.7
Spring Grove township, Houston County	168	47.0	275	625	112	163	11.3	24.4	5.3	14.7	266	340	26.6	72.4
Spring Hill city, Stearns County	35	42.9	–	500	110	200	–	20.0	9.0	22.5	–	–	–	–
Spring Hill township, Stearns County	112	47.3	–	–	–	350	–	–	–	20.0	–	–	–	–
Spring Lake township, Scott County	946	15.9	797	908	211	249	22.2	27.4	7.7	17.5	–	550	–	100.0
Spring Lake Park city	2 398	15.8	623	697	209	234	15.2	18.7	9.5	15.7	446	489	23.5	29.5
Anoka County	2 356	15.8	627	702	208	232	15.3	18.9	9.6	15.9	449	491	23.9	29.8
Ramsey County	42	19.0	371	681	–	400	5.3	19.9	–	20.0	–	400	–	20.0
Spring Park city, Hennepin County	937	45.6	786	961	193	274	21.2	24.5	14.3	24.7	529	557	25.2	29.5
Spring Prairie township, Clay County	87	44.8	506	673	169	287	17.1	24.9	3.1	31.2	–	300	–	–
Springvale township, Isanti County	371	47.4	559	624	138	218	16.6	24.0	7.3	16.1	378	486	5.6	63.3
Spring Valley city, Fillmore County	1 037	46.4	462	508	155	170	15.8	19.2	11.3	13.9	256	287	18.1	23.1
Spring Valley township, Fillmore County	204	47.5	630	784	155	231	24.1	31.1	10.1	25.5	257	343	1.4	18.6
Springwater township, Rock County	115	44.3	387	942	–	–	8.7	62.4	–	–	–	450	–	100.0
Spruce township, Roseau County	201	47.3	545	707	164	212	15.3	22.5	5.7	14.3	–	300	–	20.0
Spruce Grove township, Becker County	145	49.0	521	669	120	203	4.1	28.4	10.6	32.9	–	100	–	20.0
Spruce Grove township, Beltrami County	43	34.9	–	–	–	–	–	–	–	–	–	–	–	–
Spruce Hill township, Douglas County	148	49.3	328	472	25	226	10.4	32.2	3.2	16.8	276	336	10.4	22.4
Spruce Valley township, Marshall County	116	49.1	291	432	108	148	6.7	49.0	7.1	17.9	–	200	–	20.0
Squaw Lake city, Itasca County	89	50.6	219	581	117	176	20.9	87.9	11.6	23.3	109	311	20.9	43.4
Stacy city, Chisago County	396	42.4	590	665	141	235	20.0	23.2	6.8	16.3	369	456	26.1	35.0
Stafford township, Roseau County	85	45.9	407	482	114	236	8.1	21.3	2.7	17.3	–	–	–	–
Stanchfield township, Isanti County	385	47.8	508	561	161	202	16.2	23.3	8.4	13.8	226	433	8.6	22.0
Stanford township, Isanti County	624	47.9	646	708	158	219	23.8	27.2	9.4	16.6	452	546	22.2	34.6
Stanley township, Lyon County	91	45.1	439	861	153	297	2.6	17.4	5.3	19.7	302	348	5.0	15.0
Stanton township, Goodhue County	312	47.4	660	911	204	243	18.7	23.1	7.9	12.9	210	333	8.6	23.3
Staples city	1 247	40.5	402	450	141	155	16.8	21.1	12.0	14.9	239	266	24.9	31.5
Todd County	1 154	40.3	388	434	139	153	16.4	21.2	11.8	14.8	244	271	24.9	32.3
Wadena County	93	43.0	475	619	159	282	14.3	23.6	9.1	28.2	162	235	21.0	29.1
Staples township, Todd County	312	48.1	381	463	122	151	14.4	22.2	9.9	16.6	270	321	25.1	46.5
Star township, Pennington County	73	49.3	–	500	–	200	–	35.0	–	100.0	–	–	–	–
Starbuck city, Pope County	566	48.6	365	426	129	142	16.7	21.5	11.9	14.9	213	263	24.4	29.8
Stark township, Brown County	139	47.5	444	856	163	321	8.8	85.7	12.5	28.5	275	331	7.5	22.5
Star Lake township, Otter Tail County	395	34.9	306	498	118	180	7.0	23.2	5.9	15.9	–	300	–	20.0
Stately township, Brown County	84	38.1	–	300	–	100	–	20.0	–	20.0	–	300	–	100.0
Steamboat River township, Hubbard County	135	44.4	419	563	174	223	7.5	75.7	6.3	16.4	–	–	–	–
Steen city, Rock County	69	49.3	315	375	135	170	7.0	19.0	8.3	16.2	258	342	3.3	89.2
Steenerson township, Beltrami County	37	32.4	–	–	–	100	–	–	–	20.0	–	–	–	–
Stephen city, Marshall County	342	49.4	450	530	158	174	13.8	20.0	10.2	13.6	201	305	27.9	46.0
Sterling township, Blue Earth County	110	49.1	385	596	122	169	17.0	26.5	5.2	14.8	141	409	5.4	47.0
Stevens township, Stevens County	46	45.7	–	400	–	200	–	20.0	–	20.0	–	300	–	20.0
Stewart city, McLeod County	245	46.5	452	548	161	184	12.0	19.3	15.1	21.1	229	370	11.3	22.3
Stewartville city, Olmsted County	1 702	22.9	620	677	153	177	15.7	19.7	9.7	14.3	278	374	21.5	25.1
Stillwater city, Washington County	5 105	18.9	805	876	204	223	19.6	21.2	10.4	13.1	440	474	27.7	32.5
Stillwater township, Washington County	651	46.1	983	1 110	224	287	21.1	23.0	8.6	13.7	473	564	18.4	31.4
Stockholm township, Wright County	276	48.6	534	683	151	183	14.2	22.3	8.6	16.0	379	434	18.5	30.6
Stockton city, Winona County	179	46.4	482	569	161	192	14.8	22.8	8.8	16.6	246	391	9.2	25.8
Stokes township, Itasca County	224	47.3	547	805	115	147	5.4	38.4	10.5	24.2	–	–	–	–
Stokes township, Roseau County	81	46.9	227	682	28	141	2.2	17.8	2.2	17.8	–	450	–	100.0
Stoneham township, Chippewa County	100	51.0	444	534	117	183	11.4	22.2	3.4	16.6	214	316	5.5	26.6

TIPSII [UPF] GPH527 CENSUS90 72583600 06/18/92 1:41 PM MACHINE: C DATA:CENSUS90S*PH5TIPSDA27. 06/16/92 17:23:34 TAPE: NONE FRAME: 697
TSF:CENSUS90*92. 06/18/92 10:41:18 UTF:CENSUS90*93. 06/18/92 10:41:18 META:CENSUS90S*PH5TABLES27. 06/18/92 11:26:48

Table 22. **Percent in Sample and Confidence Bounds for Housing Characteristics: 1990**—Con.

[For definitions of terms and meanings of symbols, see text]

State County Place and [In Selected States] County Subdivision	Housing units		Median selected monthly owner costs (dollars)				Median selected monthly owner costs as a percentage of household income in 1989				Median gross rent (dollars)		Median gross rent as a percentage of household income in 1989	
			With a mortgage		Not mortgaged		With a mortgage		Not mortgaged		90-percent confidence bounds		90-percent confidence bounds	
			90-percent confidence bounds		90-percent confidence bounds		90-percent confidence bounds		90-percent confidence bounds					
	100-percent count	Percent in sample	Lower	Upper	Lower	Upper	Lower	Upper	Lower	Upper	Lower	Upper	Lower	Upper
PLACE AND COUNTY SUBDIVISION—Con.														
Stoney Brook township, St. Louis County	91	45.1	–	700	108	211	–	20.0	5.2	83.2	215	420	11.8	32.0
Stony Brook township, Grant County	68	48.5	230	639	129	181	3.0	60.6	5.8	19.2	121	369	5.0	59.1
Stony River township, Lake County	283	49.8	330	612	132	183	11.7	42.7	7.3	14.5	216	289	6.5	78.7
Stony Run township, Yellow Medicine County	205	48.3	415	498	130	198	12.3	19.8	6.2	13.8	207	343	30.7	90.3
Storden city, Cottonwood County	137	48.9	276	374	139	169	8.0	15.4	9.5	14.2	193	438	8.7	43.6
Storden township, Cottonwood County	100	46.0	441	759	–	150	8.2	86.7	–	20.0	355	545	20.5	34.5
Stowe Prairie township, Todd County	179	45.8	226	509	51	218	7.3	41.0	4.0	16.0	230	355	21.8	41.0
Straight River township, Hubbard County	227	42.7	427	604	109	166	10.3	21.3	6.7	15.0	330	435	7.6	23.0
Strand township, Norman County	54	51.9	342	494	103	186	10.6	29.7	8.5	22.3	–	200	–	20.0
Strandquist city, Marshall County	53	45.3	–	400	99	157	–	35.0	8.5	25.1	165	220	7.2	30.5
Strathcona city, Roseau County	15	46.7	–	500	19	137	–	20.0	2.1	17.9	–	–	–	–
Sturgeon township, St. Louis County	96	42.7	–	400	152	248	–	–	.5	19.5	–	–	–	–
Sturgeon Lake city, Pine County	130	42.3	425	533	76	136	7.3	16.5	7.0	19.2	283	455	17.8	65.3
Sturgeon Lake township, Pine County	145	37.2	454	744	98	201	11.6	34.4	3.6	16.4	152	297	1.1	24.8
Sugar Bush township, Becker County	293	48.8	411	568	138	203	15.4	26.7	11.7	24.0	–	450	–	100.0
Sugar Bush township, Beltrami County	88	47.7	307	393	119	158	1.4	18.6	5.2	14.8	–	–	–	–
Sullivan township, Polk County	67	43.3	359	741	217	283	9.5	24.5	3.3	16.7	–	350	–	100.0
Summit township, Beltrami County	100	47.0	359	681	84	183	4.0	19.4	7.4	21.6	–	200	–	20.0
Summit township, Steele County	185	49.7	497	737	207	231	9.4	21.6	6.5	13.5	289	386	7.8	49.1
Summit Lake township, Nobles County	139	46.8	263	402	126	165	9.2	25.2	8.5	16.7	231	334	7.5	69.7
Sumner township, Fillmore County	152	44.1	572	796	121	249	7.9	21.8	4.1	15.9	301	429	4.1	15.9
Sumter township, McLeod County	170	48.8	549	693	211	252	12.6	21.3	9.7	17.8	352	389	6.4	27.9
Sunburg city, Kandiyohi County	55	47.3	266	381	137	219	8.9	21.7	11.4	23.3	–	350	–	25.0
Sundal township, Norman County	70	42.9	434	666	206	244	21.7	89.1	42.3	92.7	203	347	.5	19.5
Sundown township, Redwood County	106	44.3	461	830	23	143	9.1	22.5	1.8	18.2	–	500	–	100.0
Sunfish Lake city, Dakota County	144	46.5	1 804	2 471	465	631	21.8	25.6	8.9	17.5	657	693	2.8	17.2
Sunnyside township, Wilkin County	64	46.9	617	1 041	131	279	13.4	63.8	7.6	17.8	–	–	–	–
Sunrise township, Chisago County	403	41.9	538	671	139	252	20.4	23.9	7.1	15.3	310	590	2.1	17.9
Svea township, Kittson County	28	50.0	418	682	190	290	1.8	18.2	3.8	16.2	–	–	–	–
Sverdrup township, Otter Tail County	434	48.2	464	566	165	188	18.1	23.5	7.2	14.6	139	228	24.1	54.5
Swan Lake township, Stevens County	106	48.1	422	501	–	150	11.1	25.9	–	20.0	–	500	–	100.0
Swan River township, Morrison County	230	47.4	594	682	166	215	21.0	26.2	8.6	17.7	202	386	5.5	14.5
Swanville city, Morrison County	140	49.3	314	394	147	185	10.2	18.5	9.7	15.2	186	305	19.2	25.4
Swanville township, Morrison County	188	45.2	400	488	88	277	7.3	20.0	17.5	59.3	–	350	–	20.0
Swede Grove township, Meeker County	142	47.9	388	499	150	200	18.1	25.0	.1	19.9	276	411	15.7	65.9
Swede Prairie township, Yellow Medicine County	72	48.6	363	1 092	–	200	21.3	59.0	–	20.0	–	–	–	–
Swedes Forest township, Redwood County	64	50.0	–	–	–	100	–	–	–	100.0	–	300	–	20.0
Sweet township, Pipestone County	130	50.0	513	824	146	212	7.9	17.8	6.1	13.9	275	754	9.9	84.0
Swenoda township, Swift County	82	41.5	202	598	–	–	.5	24.9	–	–	–	–	–	–
Sylvan township, Cass County	783	43.7	474	537	153	182	18.4	23.9	11.0	17.5	416	482	21.6	48.5
Synnes township, Stevens County	40	45.0	209	491	–	–	1.8	94.1	–	–	–	–	–	–
Tabor township, Polk County	64	46.9	548	952	43	179	14.8	27.6	2.9	17.1	–	450	–	20.0
Taconite city, Itasca County	136	47.8	317	376	123	146	14.8	31.6	9.6	14.4	125	250	26.3	30.0
Tamarac township, Marshall County	42	50.0	366	784	183	669	6.6	32.8	4.4	23.3	–	–	–	–
Tamarack city, Aitkin County	48	52.1	324	376	127	186	14.2	53.8	6.1	19.6	–	–	–	–
Tanberg township, Wilkin County	35	45.7	212	450	–	200	3.3	28.8	–	20.0	–	–	–	–
Tansem township, Clay County	89	41.6	411	584	–	–	1.3	18.7	–	–	–	–	–	–
Taopi city, Mower County	35	42.9	88	534	77	192	5.3	71.5	5.9	17.2	–	150	–	20.0
Tara township, Swift County	55	50.9	734	966	202	248	21.7	77.9	.7	19.3	–	–	–	–
Tara township, Traverse County	54	48.1	–	400	132	252	–	100.0	5.5	37.0	–	350	–	20.0
Taunton city, Lyon County	80	48.8	286	432	135	170	10.8	30.6	8.7	17.6	254	296	3.1	24.2
Taylor township, Beltrami County	74	52.7	447	559	159	191	19.5	27.1	7.3	28.2	–	–	–	–
Taylor township, Traverse County	61	47.5	314	586	161	278	2.7	34.3	2.9	17.1	–	200	–	20.0
Taylors Falls city, Chisago County	331	45.3	464	603	205	242	21.5	25.7	11.4	17.1	313	371	21.4	31.5
Tegner township, Kittson County	32	53.1	623	877	118	214	42.4	92.6	4.8	15.2	–	250	–	20.0
Teien township, Kittson County	67	47.8	348	1 010	132	302	29.8	33.6	4.3	15.7	257	393	–	20.0
Tenhassen township, Martin County	129	48.8	354	619	125	182	10.8	47.4	5.3	14.7	–	300	–	20.0
Ten Lake township, Beltrami County	454	45.8	330	438	180	232	13.0	21.5	12.6	26.0	150	233	20.0	35.0
Ten Mile Lake township, Lac qui Parle County	80	47.5	230	660	105	186	12.1	32.0	1.4	18.6	107	293	2.7	29.3
Tenney city, Wilkin County	9	22.2	–	–	–	150	–	–	–	20.0	–	–	–	–
Tenstrike city, Beltrami County	102	48.0	352	488	142	197	23.3	32.4	13.4	26.6	354	396	20.4	24.6
Terrebonne township, Red Lake County	68	48.5	320	670	58	184	4.0	33.5	4.6	15.4	215	290	2.4	17.6
Thief Lake township, Marshall County	38	42.1	–	–	–	–	–	–	–	–	–	250	–	20.0
Thief River Falls city, Pennington County	3 630	19.0	448	485	157	173	15.3	19.0	11.8	14.9	222	261	24.4	28.1
Third River township, Itasca County	76	43.4	–	–	7	247	–	–	.6	19.4	–	–	–	–
Thomastown township, Wadena County	346	47.4	537	627	158	207	11.4	18.1	9.1	16.2	278	344	41.2	67.8
Thompson township, Kittson County	97	47.4	424	840	130	188	4.8	60.7	3.5	16.5	–	550	–	30.0
Thomson city, Carlton County	55	49.1	271	379	159	187	12.2	31.9	7.8	18.4	266	340	6.3	24.0
Thomson township, Carlton County	1 372	33.0	507	560	174	195	12.6	15.6	9.8	13.1	343	375	14.8	30.4
Thorpe township, Hubbard County	63	25.4	–	–	–	300	–	–	–	20.0	–	–	–	–
Three Lakes township, Redwood County	88	46.6	411	489	156	244	21.3	29.1	1.2	18.8	264	436	5.6	81.7
Thunder Lake township, Cass County	418	48.8	258	477	116	173	14.6	26.2	7.8	17.2	651	699	35.9	99.1
Tilden township, Polk County	15	46.7	–	–	–	200	–	–	–	20.0	–	–	–	–
Timothy township, Crow Wing County	116	49.1	–	–	151	199	–	–	.3	19.7	–	200	–	20.0
Tintah city, Traverse County	46	50.0	203	297	131	173	.5	19.5	8.4	16.4	159	291	1.8	18.2
Tintah township, Traverse County	28	53.6	–	200	109	196	–	20.0	1.2	18.8	–	–	–	–
Toad Lake township, Becker County	251	47.8	431	559	132	166	8.2	26.9	10.1	18.6	45	305	3.6	41.8
Todd township, Hubbard County	614	46.4	504	588	149	171	21.2	26.9	9.0	12.9	307	411	11.4	23.9
Tofte township, Cook County	286	47.2	330	390	169	248	10.0	51.5	10.0	20.0	237	456	8.3	33.1
Toivola township, St. Louis County	116	44.8	427	564	111	239	3.1	16.9	3.1	28.9	163	287	2.5	17.5
Tonka Bay city, Hennepin County	618	48.1	1 284	1 484	362	439	23.8	26.4	13.8	19.3	691	827	25.0	31.8
Toqua township, Big Stone County	33	51.5	–	–	–	150	–	–	–	20.0	–	150	–	20.0
Tordenskjold township, Otter Tail County	300	43.7	433	549	52	174	17.5	43.0	2.9	17.1	260	393	1.6	18.4
Torning township, Swift County	180	48.9	322	392	150	200	15.0	23.6	10.0	19.0	141	323	21.6	64.9
Torrey township, Cass County	127	43.3	–	500	139	252	–	20.0	22.8	68.7	–	150	–	20.0
Tower city, St. Louis County	275	47.3	277	354	149	169	7.9	14.8	10.2	14.3	146	287	25.2	28.1
Tracy city, Lyon County	986	46.2	353	383	144	157	14.9	18.5	11.6	13.9	202	232	19.8	23.5
Trail city, Polk County	36	44.4	94	272	36	133	3.5	16.5	3.7	28.1	–	200	–	100.0
Transit township, Sibley County	127	48.8	377	808	145	238	21.1	28.2	4.9	15.1	189	327	9.3	31.1
Traverse township, Nicollet County	138	50.7	471	800	105	198	12.9	25.0	1.9	96.9	144	252	23.4	32.6

TIPSII [UPF] GPH527 CENSUS90 72583600 06/18/92 1:41 PM MACHINE: C DATA:CENSUS90S*PH5TIPSDA27. 06/16/92 17:23:34 TAPE: NONE FRAME: 698
TSF:CENSUS90*92. 06/18/92 10:41:18 UTF:CENSUS90*93. 06/18/92 10:41:18 META:CENSUS90S*PH5TABLES27. 06/18/92 11:26:48

Table 22. **Percent in Sample and Confidence Bounds for Housing Characteristics: 1990**—Con.

[For definitions of terms and meanings of symbols, see text]

State County Place and [In Selected States] County Subdivision	Housing units		Median selected monthly owner costs (dollars)				Median selected monthly owner costs as a percentage of household income in 1989				Median gross rent (dollars)		Median gross rent as a percentage of household income in 1989	
			With a mortgage		Not mortgaged		With a mortgage		Not mortgaged		90-percent confidence bounds		90-percent confidence bounds	
			90-percent confidence bounds		90-percent confidence bounds		90-percent confidence bounds		90-percent confidence bounds					
	100-percent count	Percent in sample	Lower	Upper	Lower	Upper	Lower	Upper	Lower	Upper	Lower	Upper	Lower	Upper
PLACE AND COUNTY SUBDIVISION—Con.														
Trelipe township, Cass County	231	48.9	321	569	139	188	43.1	91.9	7.1	17.5	351	399	36.0	99.0
Trimont city, Martin County	356	46.6	356	444	158	178	15.7	22.0	11.0	14.8	211	280	15.5	25.9
Trommald city, Crow Wing County	35	42.9	334	582	59	133	22.4	34.1	5.2	19.2	–	–	–	–
Trondhjem township, Otter Tail County	87	48.3	320	1 175	216	273	4.0	80.6	5.3	48.3	16	243	–	20.0
Trosky city, Pipestone County	45	42.2	294	531	140	210	7.5	21.5	3.6	16.4	–	350	–	–
Trout Lake township, Itasca County	345	49.3	457	573	133	169	13.6	21.2	7.9	13.9	200	650	20.0	74.0
Troy township, Pipestone County	111	47.7	396	904	123	220	4.8	17.7	5.7	16.0	–	300	–	100.0
Troy township, Renville County	103	44.7	536	670	101	585	6.9	16.9	3.1	16.9	279	421	11.7	81.0
Truman city, Martin County	540	49.3	365	406	138	154	12.5	16.4	10.5	13.5	225	262	23.0	28.1
Tumuli township, Otter Tail County	205	50.2	467	559	151	199	12.5	21.0	11.6	26.5	–	300	–	100.0
Tunsberg township, Chippewa County	86	47.7	244	756	157	243	8.9	71.1	1.4	18.6	157	293	2.8	91.0
Turner township, Aitkin County	185	49.7	408	621	169	235	9.5	69.0	11.7	31.2	212	626	27.4	84.2
Turtle Creek township, Todd County	247	49.8	348	465	128	231	9.6	27.6	5.0	15.0	201	249	20.1	24.9
Turtle Lake township, Beltrami County	586	40.6	651	813	185	242	16.4	24.6	7.8	13.8	357	436	15.8	69.1
Turtle Lake township, Cass County	590	47.8	360	497	168	213	25.3	40.8	10.3	16.7	188	387	7.6	22.4
Turtle River city, Beltrami County	40	47.5	330	560	107	243	6.1	23.0	1.4	18.6	–	350	–	100.0
Turtle River township, Beltrami County	435	46.4	579	739	153	224	14.3	21.0	8.8	16.2	354	494	21.4	51.2
Twin Lakes township, Carlton County	596	44.0	469	540	164	193	13.2	17.3	8.3	13.7	245	346	13.6	32.6
Twin Lakes city, Freeborn County	77	46.8	353	545	118	141	9.1	29.7	7.1	16.4	149	334	8.5	61.5
Twin Lakes township, Mahnomen County	285	38.2	186	397	82	183	12.4	24.1	8.8	23.8	175	240	18.7	31.6
Twin Valley city, Norman County	386	47.2	409	503	142	163	13.2	19.8	12.6	16.6	136	209	23.0	28.6
Two Harbors city, Lake County	1 660	17.2	397	454	137	161	12.8	17.8	9.9	13.7	230	274	24.8	28.8
Two Inlets township, Becker County	141	53.9	227	360	76	212	5.3	28.0	9.1	27.2	170	337	30.3	34.7
Two Rivers township, Morrison County	179	46.9	371	559	101	174	11.4	22.4	5.8	18.7	–	–	–	–
Tyler city, Lincoln County	568	47.7	385	464	133	145	13.9	19.1	11.6	14.5	224	262	21.6	25.7
Tynsid township, Polk County	31	41.9	494	1 530	–	300	9.4	79.6	–	20.0	–	–	–	–
Tyro township, Yellow Medicine County	87	46.0	425	783	–	150	20.8	28.7	–	100.0	–	250	–	20.0
Tyrone township, Le Sueur County	223	49.3	561	710	209	322	11.3	17.9	6.2	17.8	274	676	9.6	27.6
Udolpho township, Mower County	184	47.3	451	577	172	206	14.8	24.9	9.7	22.8	322	428	26.1	71.6
Ulen city, Clay County	222	45.5	336	400	156	183	15.4	21.9	10.5	15.6	158	258	24.7	28.5
Ulen township, Clay County	74	47.3	407	493	–	300	1.3	18.7	–	20.0	157	343	2.6	24.3
Underwood city, Otter Tail County	140	44.3	384	484	127	164	12.7	22.2	8.3	15.0	304	346	26.1	34.3
Underwood township, Redwood County	78	51.3	512	777	–	–	8.2	59.9	–	–	–	350	–	20.0
Union township, Houston County	111	48.6	447	953	169	221	4.7	22.7	4.7	15.3	–	250	–	20.0
Union Grove township, Meeker County	275	48.7	455	566	138	180	13.8	23.0	8.3	15.7	254	296	40.1	94.9
Upper Red Lake unorg., Beltrami County	14	21.4	–	–	–	–	–	–	–	–	–	–	–	–
Upsala city, Morrison County	180	48.3	469	577	115	135	11.2	26.8	10.5	16.6	193	326	18.7	31.7
Urbank city, Otter Tail County	32	46.9	343	514	55	186	5.7	23.6	10.8	82.4	–	700	–	100.0
Urness township, Douglas County	161	50.3	–	500	149	180	–	20.0	6.6	16.8	–	250	–	100.0
Utica city, Winona County	87	47.1	449	591	135	184	19.0	24.8	11.5	23.7	220	347	20.3	74.1
Utica township, Winona County	200	49.0	549	672	108	244	23.5	59.5	5.3	14.7	188	359	7.1	17.9
Vadnais Heights city, Ramsey County	4 030	13.7	847	920	210	254	22.2	23.7	10.1	17.3	520	568	20.2	23.4
Vail township, Redwood County	98	44.9	–	400	156	242	–	100.0	6.2	46.3	–	200	–	20.0
Vallers township, Lyon County	90	48.9	373	613	–	200	5.3	14.7	–	20.0	404	446	1.6	18.4
Valley township, Marshall County	81	44.4	302	495	104	196	5.2	19.8	.8	19.2	–	–	–	–
Van Buren township, St. Louis County	81	46.9	213	487	–	200	2.5	91.9	–	20.0	–	250	–	100.0
Vasa township, Goodhue County	302	49.3	619	736	147	220	21.5	24.5	8.0	15.3	259	394	11.0	28.4
Vega township, Marshall County	63	49.2	216	584	116	318	1.6	18.4	2.5	17.5	–	300	–	100.0
Veldt township, Marshall County	23	52.2	–	–	–	–	–	–	–	–	–	–	–	–
Verdi township, Lincoln County	107	46.7	344	487	123	165	21.6	31.9	9.3	20.5	–	–	–	–
Verdon township, Aitkin County	36	36.1	–	–	–	–	–	–	–	–	–	–	–	–
Vergas city, Otter Tail County	172	43.0	300	560	126	149	10.0	35.0	10.0	16.4	312	367	27.7	58.4
Vermilion Lake township, St. Louis County	220	50.0	333	442	164	193	10.8	22.7	7.1	15.0	–	–	–	–
Vermillion city, Dakota County	161	49.1	758	854	205	235	17.6	22.8	8.3	13.5	413	528	12.6	22.8
Vermillion township, Dakota County	358	46.9	738	823	198	258	17.0	21.9	9.7	17.4	402	515	12.5	25.6
Verndale city, Wadena County	262	43.5	383	466	120	137	13.7	30.2	11.6	17.0	227	272	27.8	51.9
Vernon township, Dodge County	209	47.4	612	713	191	306	21.9	24.9	4.8	15.2	278	347	5.6	19.4
Vernon Center city, Blue Earth County	136	48.5	394	513	157	193	14.4	23.4	11.3	17.7	193	282	22.9	27.5
Vernon Center township, Blue Earth County	118	46.6	–	300	155	313	–	20.0	5.9	74.6	–	400	–	20.0
Verona township, Faribault County	186	49.5	368	476	127	165	9.3	16.8	8.0	15.7	148	376	3.2	16.8
Vesta city, Redwood County	140	47.9	245	336	128	158	13.9	24.1	12.4	18.9	129	393	7.6	29.3
Vesta township, Redwood County	72	50.0	349	475	–	150	9.9	84.0	–	20.0	–	–	–	–
Victor township, Wright County	372	48.1	707	751	186	254	17.6	22.8	9.6	17.6	390	554	11.5	33.4
Victoria city, Carver County	799	43.9	1 019	1 144	231	277	21.7	23.8	10.5	14.6	452	513	19.0	38.1
Viding township, Clay County	56	46.4	43	658	159	337	2.8	17.2	2.1	17.9	–	–	–	–
Vienna township, Rock County	74	48.6	563	875	47	238	12.6	83.6	3.1	16.9	–	200	–	20.0
Viking city, Marshall County	47	44.7	–	400	106	149	–	20.0	7.9	19.8	–	350	–	20.0
Viking township, Marshall County	74	52.7	618	682	103	147	7.3	23.2	1.0	19.0	–	–	–	–
Villard city, Pope County	112	46.4	355	464	135	171	16.1	24.5	10.1	18.4	158	417	47.5	82.0
Villard township, Todd County	196	47.4	459	582	119	149	11.7	29.7	7.0	14.9	220	420	8.1	80.3
Vineland CDP, Mille Lacs County	175	42.3	291	762	138	175	24.2	75.4	17.0	49.3	224	401	21.9	31.8
Vineland township, Polk County	55	30.9	–	700	114	272	–	25.0	–	20.0	–	500	–	20.0
Vining city, Otter Tail County	54	48.1	533	672	102	131	22.2	33.3	13.1	29.0	–	350	–	25.0
Viola township, Olmsted County	198	48.5	486	702	138	223	21.0	24.4	5.1	14.9	210	924	4.0	23.5
Virginia city, St. Louis County	4 706	19.0	442	486	154	168	12.6	15.6	11.1	13.3	231	250	27.1	29.9
Vivian township, Waseca County	120	49.2	182	388	–	250	10.9	55.7	–	20.0	208	342	40.3	94.7
Waasa township, St. Louis County	153	47.7	323	604	119	153	7.7	30.2	6.3	17.0	300	650	35.2	99.8
Wabana township, Itasca County	305	47.9	531	655	133	206	9.7	20.2	5.9	18.5	270	485	46.4	88.6
Wabasha city, Wabasha County	1 024	48.0	497	565	173	187	13.8	16.9	13.1	15.9	234	277	24.5	27.7
Wabasso city, Redwood County	287	47.7	401	474	138	158	13.1	19.9	10.5	14.5	148	275	23.2	29.6
Wabedo township, Cass County	587	47.9	455	765	146	189	7.8	16.4	9.3	15.7	–	450	–	20.0
Waconia city, Carver County	1 475	25.5	780	864	195	218	20.1	22.8	10.6	14.6	399	447	28.1	31.1
Waconia township, Carver County	416	44.5	696	827	184	223	18.8	22.6	9.1	14.5	382	552	9.7	20.5
Wacouta township, Goodhue County	175	46.9	548	691	166	232	14.8	21.4	7.6	13.4	413	459	11.2	27.7
Wadena city	1 923	20.2	388	452	131	145	15.5	20.6	10.3	13.6	210	248	25.3	28.5
Otter Tail County	5	60.0	511	589	–	–	2.2	17.8	–	–	–	–	–	–
Wadena County	1 918	20.1	387	451	131	145	15.5	20.7	10.3	13.6	210	248	25.3	28.6
Wadena township, Wadena County	331	45.3	419	485	159	180	11.3	17.2	8.3	13.8	363	445	12.5	29.5
Wagner township, Aitkin County	323	47.1	426	723	141	195	15.3	50.2	6.3	14.8	256	344	2.6	91.7
Wahkon city, Mille Lacs County	258	47.3	428	497	138	202	12.2	27.6	13.5	22.6	289	561	7.7	74.9
Wahnena township, Cass County	68	39.7	–	300	–	150	–	20.0	–	20.0	–	450	–	25.0
Waite Park city, Stearns County	2 201	11.5	510	608	144	192	13.5	21.4	10.5	20.7	432	458	23.6	27.3

TIPSII [UPF] GPH527 CENSUS90 72583600 06/18/92 1:41 PM MACHINE: C DATA:CENSUS90S*PH5TIPSDA27. 06/16/92 17:23:34 TAPE: NONE FRAME: 699
TSF:CENSUS90*92. 06/18/92 10:41:18 UTF:CENSUS90*93. 06/18/92 10:41:18 META:CENSUS90S*PH5TABLES27. 06/18/92 11:26:48

Table 22. **Percent in Sample and Confidence Bounds for Housing Characteristics: 1990**—Con.

[For definitions of terms and meanings of symbols, see text]

State County Place and [In Selected States] County Subdivision	Housing units		Median selected monthly owner costs (dollars)				Median selected monthly owner costs as a percentage of household income in 1989				Median gross rent (dollars)		Median gross rent as a percentage of household income in 1989	
			With a mortgage		Not mortgaged		With a mortgage		Not mortgaged		90-percent confidence bounds		90-percent confidence bounds	
			90-percent confidence bounds		90-percent confidence bounds		90-percent confidence bounds		90-percent confidence bounds					
	100-percent count	Percent in sample	Lower	Upper	Lower	Upper	Lower	Upper	Lower	Upper	Lower	Upper	Lower	Upper
PLACE AND COUNTY SUBDIVISION—Con.														
Wakefield township, Stearns County	952	46.8	634	686	187	208	16.8	20.2	10.3	14.1	331	572	10.3	18.9
Walcott township, Rice County	522	47.9	552	606	175	198	17.7	21.3	8.4	12.9	343	504	10.2	24.1
Walden township, Cass County	144	47.9	340	530	39	252	17.0	44.6	4.3	15.7	310	385	5.8	24.0
Walden township, Pope County	76	46.1	–	–	–	150	–	–	–	25.0	113	242	2.0	18.0
Waldorf city, Waseca County	105	46.7	351	460	125	151	9.6	18.5	9.9	17.4	76	412	15.1	75.4
Walker city, Cass County	506	43.3	504	558	176	199	15.0	21.9	10.4	14.5	207	266	25.4	31.6
Walls township, Traverse County	37	48.6	–	400	129	221	–	20.0	4.7	15.3	–	450	–	100.0
Walnut Grove city, Redwood County	361	49.3	321	404	126	139	13.6	20.7	9.6	12.6	138	220	18.7	25.0
Walnut Lake township, Faribault County	107	49.5	452	696	170	231	6.9	19.7	7.8	33.1	354	396	1.7	18.3
Walter township, Lac qui Parle County	79	50.6	245	432	135	180	6.8	56.1	5.1	14.9	–	–	–	–
Walters city, Faribault County	43	41.9	126	358	106	144	4.2	59.1	8.8	24.3	–	250	–	20.0
Waltham city, Mower County	72	50.0	337	478	124	143	19.2	32.8	7.2	13.5	–	–	–	–
Waltham township, Mower County	160	46.9	308	555	162	225	14.9	31.3	7.4	22.6	197	469	21.2	32.0
Walworth township, Becker County	53	41.5	–	–	–	–	–	–	–	–	–	350	–	100.0
Wanamingo city, Goodhue County	347	49.6	494	586	163	185	14.5	20.2	11.2	15.6	244	305	21.5	25.8
Wanamingo township, Goodhue County	179	50.8	574	1 085	200	251	11.9	23.8	10.9	30.1	140	370	8.0	22.0
Wanda city, Redwood County	47	48.9	132	567	109	166	8.1	47.2	10.4	19.6	–	–	–	–
Wang township, Renville County	118	48.3	291	439	–	250	6.9	18.5	–	20.0	211	327	4.6	22.7
Wanger township, Marshall County	60	51.7	–	600	116	147	–	100.0	7.0	27.7	402	448	.8	19.2
Warba city, Itasca County	69	49.3	365	482	125	165	7.1	18.4	6.1	13.9	233	300	10.0	23.8
Ward township, Todd County	199	50.3	436	574	64	138	8.0	21.5	6.3	17.7	–	350	–	30.0
Warren city, Marshall County	830	48.1	455	499	132	142	14.5	18.3	9.9	12.3	181	222	22.4	25.4
Warren township, Winona County	208	47.6	543	639	169	546	22.2	25.1	24.6	82.3	278	512	9.1	50.8
Warrenton township, Marshall County	42	52.4	522	678	136	248	21.1	33.9	10.7	22.9	–	–	–	–
Warroad city, Roseau County	687	47.0	528	593	179	210	15.1	19.9	10.5	14.8	371	416	25.6	30.5
Warsaw township, Goodhue County	208	47.1	551	666	206	244	12.3	22.1	2.2	17.8	–	400	–	25.0
Warsaw township, Rice County	492	46.1	548	658	171	203	14.4	19.0	11.1	16.1	364	424	12.4	32.4
Waseca city, Waseca County	3 356	21.5	533	577	163	179	16.4	19.6	11.0	13.8	293	321	21.3	24.9
Washington township, Le Sueur County	423	48.2	747	950	199	270	19.8	25.5	8.4	13.7	455	495	6.4	65.6
Washington Lake township, Sibley County	204	47.1	417	563	120	142	10.9	20.4	6.6	13.4	284	416	13.4	72.7
Wasioja township, Dodge County	300	50.7	610	661	170	226	15.5	21.3	9.3	18.0	360	437	28.0	69.6
Waskish township, Beltrami County	162	49.4	347	453	153	192	9.5	24.4	6.8	15.7	–	–	–	–
Watab township, Benton County	897	44.5	597	666	177	202	18.6	21.4	9.8	14.5	291	380	12.4	20.4
Waterbury township, Redwood County	90	50.0	–	300	109	191	–	25.0	3.5	88.5	175	238	4.9	22.5
Waterford township, Dakota County	185	47.6	700	837	146	185	16.9	25.5	7.7	14.2	342	456	15.2	40.9
Watertown city, Carver County	915	44.9	638	688	172	189	17.6	20.9	10.5	14.1	300	343	25.8	29.2
Watertown township, Carver County	448	46.9	739	821	175	224	18.5	25.0	9.6	15.7	373	521	11.9	22.7
Waterville city, Le Sueur County	817	44.4	456	504	149	164	14.1	17.9	11.1	14.2	245	297	23.8	29.7
Waterville township, Le Sueur County	289	47.4	493	639	166	211	11.4	17.7	9.8	18.8	343	432	20.6	38.0
Watkins city, Meeker County	334	45.2	441	506	180	203	13.3	20.4	12.3	17.1	151	228	20.4	25.8
Watopa township, Wabasha County	91	49.5	719	1 102	108	292	11.9	29.1	3.4	89.1	79	294	25.3	29.7
Watson city, Chippewa County	108	49.1	289	447	145	181	10.4	24.4	9.2	16.1	180	294	13.6	31.4
Waubun city, Mahnomen County	139	51.8	401	464	155	179	14.8	23.5	12.7	19.6	197	276	23.9	32.9
Waukenabo township, Aitkin County	368	48.1	330	570	128	176	31.5	80.3	5.3	14.7	–	–	–	–
Waukon township, Norman County	68	47.1	–	200	130	280	–	20.0	3.4	16.6	–	200	–	25.0
Waverly township, Martin County	104	49.0	608	670	151	199	10.9	29.1	.3	19.7	301	349	.3	19.7
Waverly city, Wright County	295	46.8	544	606	160	219	18.1	24.4	8.7	14.2	220	295	30.5	63.2
Wawina township, Itasca County	68	50.0	–	–	–	–	–	–	–	–	–	–	–	–
Wayzata city, Hennepin County	1 831	16.3	1 077	1 325	294	387	19.1	24.3	10.5	17.7	520	571	25.4	31.2
Wealthwood township, Aitkin County	255	47.5	352	622	102	158	6.2	32.4	8.5	15.6	–	–	–	–
Webster township, Rice County	485	48.5	846	950	176	245	18.3	21.7	11.3	19.5	359	566	17.9	56.3
Weimer township, Jackson County	84	47.6	176	612	106	181	17.6	71.4	5.4	14.6	250	350	–	20.0
Welch township, Goodhue County	243	50.2	599	674	111	183	17.9	24.6	4.5	33.3	289	496	8.9	18.6
Welcome city, Martin County	327	49.2	408	476	128	143	13.2	18.5	9.8	13.7	216	247	12.9	20.7
Wellington township, Renville County	100	48.0	–	–	–	250	–	–	–	20.0	–	–	–	–
Wells city, Faribault County	1 110	46.8	400	439	143	154	13.8	16.7	11.4	13.6	264	295	21.4	24.5
Wells township, Rice County	837	47.6	629	720	178	197	18.4	21.8	10.8	14.7	433	485	21.0	29.5
Wendell city, Grant County	85	48.2	271	529	118	135	8.6	21.6	9.3	15.8	–	250	–	20.0
Wergeland township, Yellow Medicine County	72	45.8	240	460	–	200	2.7	17.3	–	20.0	–	–	–	–
West Albany township, Wabasha County	131	47.3	331	869	132	212	7.5	28.4	22.1	27.9	–	–	–	–
West Bank township, Swift County	92	50.0	99	1 377	126	225	4.9	68.0	13.5	25.0	–	300	–	20.0
Westbrook city, Cottonwood County	445	48.8	323	391	135	148	12.8	18.5	11.9	15.1	235	288	22.6	33.3
Westbrook township, Cottonwood County	116	47.4	405	483	121	182	16.9	31.6	6.9	18.1	–	350	–	100.0
West Concord city, Dodge County	348	49.4	452	527	139	157	14.6	19.8	11.1	15.3	193	229	17.1	27.2
West Cook unorg., Cook County	1 380	36.6	458	546	171	196	17.5	22.3	9.6	14.0	277	400	10.8	25.0
West Crow Wing unorg., Crow Wing County	1 932	30.2	560	602	160	181	17.9	21.5	11.3	15.4	350	430	17.3	24.4
Westerheim township, Lyon County	100	46.0	148	363	–	250	3.7	16.3	–	20.0	213	342	5.1	34.2
Western township, Otter Tail County	60	43.3	–	–	167	233	–	–	3.3	16.7	–	350	–	25.0
Westfield township, Dodge County	154	47.4	512	653	188	343	13.6	32.2	20.4	29.6	257	343	2.7	91.3
Westford township, Martin County	137	51.8	559	686	162	214	21.3	25.0	6.3	13.7	171	297	30.2	65.5
West Heron Lake township, Jackson County	67	50.7	234	455	114	266	6.8	70.6	3.9	16.1	–	–	–	–
West Lakeland township, Washington County	529	41.4	1 030	1 116	241	278	20.9	23.2	8.1	13.3	–	550	–	100.0
Westline township, Redwood County	85	49.4	221	568	103	249	2.6	17.4	.4	19.6	216	284	6.6	32.3
West Newton township, Nicollet County	182	49.5	439	573	144	221	8.9	18.6	7.8	21.2	412	476	45.4	89.6
Westport city, Pope County	19	36.8	–	300	3	98	–	20.0	.4	19.6	–	–	–	–
Westport township, Pope County	95	37.9	324	482	114	155	2.0	18.0	7.7	22.7	43	246	1.4	18.6
Westside township, Nobles County	94	48.9	399	551	137	263	7.9	35.7	5.3	14.7	–	350	–	100.0
West St. Paul city, Dakota County	8 767	13.4	707	765	192	211	19.2	21.6	10.7	13.3	482	501	26.3	29.9
West Union city, Todd County	25	40.0	–	300	120	164	–	20.0	9.7	43.5	–	–	–	–
West Union township, Todd County	110	41.8	431	653	125	237	6.2	32.7	10.1	24.9	–	–	–	–

TIPSII [UPF] GPH527 CENSUS90 72583600 06/18/92 1:41 PM MACHINE: C DATA:CENSUS90S*PH5TIPSDA27. 06/16/92 17:23:34 TAPE: NONE FRAME: 700
TSF:CENSUS90*92. 06/18/92 10:41:18 UTF:CENSUS90*93. 06/18/92 10:41:18 META:CENSUS90S*PH5TABLES27. 06/18/92 11:26:48

Table 22. **Percent in Sample and Confidence Bounds for Housing Characteristics: 1990**—Con.

[For definitions of terms and meanings of symbols, see text]

State County Place and [In Selected States] County Subdivision	Housing units		Median selected monthly owner costs (dollars)				Median selected monthly owner costs as a percentage of household income in 1989				Median gross rent (dollars)		Median gross rent as a percentage of household income in 1989	
			With a mortgage		Not mortgaged		With a mortgage		Not mortgaged		90-percent confidence bounds		90-percent confidence bounds	
			90-percent confidence bounds		90-percent confidence bounds		90-percent confidence bounds		90-percent confidence bounds					
	100-percent count	Percent in sample	Lower	Upper	Lower	Upper	Lower	Upper	Lower	Upper	Lower	Upper	Lower	Upper
PLACE AND COUNTY SUBDIVISION—Con.														
West Valley township, Marshall County	76	48.7	–	–	–	–	–	–	–	–	–	–	–	–
Whalan city, Fillmore County	51	49.0	293	407	118	204	7.7	20.3	6.2	13.8	174	238	4.7	27.6
Wheatland township, Rice County	392	45.9	565	636	168	213	19.0	22.5	10.6	18.7	550	582	50.0	85.0
Wheaton city, Traverse County	827	49.3	387	439	159	170	14.4	19.0	11.1	13.2	232	268	15.4	20.7
Wheeling township, Rice County	170	46.5	641	1 034	–	200	11.0	23.7	–	20.0	342	608	8.4	72.8
White township, St. Louis County	1 665	36.9	407	453	143	155	11.2	14.3	10.1	12.3	189	239	21.4	27.3
White Bear township, Ramsey County	3 292	11.8	876	943	241	278	20.9	22.8	9.4	14.4	555	705	17.0	28.4
White Bear Lake township, Pope County	224	38.8	321	562	125	167	11.7	20.9	8.4	15.8	–	–	–	–
White Bear Lake city	9 465	13.3	762	796	214	234	19.1	21.0	11.0	13.9	522	556	24.7	27.8
Ramsey County	9 295	13.3	761	795	213	233	19.4	21.2	11.0	13.9	529	564	24.4	27.7
Washington County	170	15.9	738	885	–	400	9.1	18.1	–	20.0	187	267	26.5	33.4
Whited township, Kanabec County	328	46.6	550	650	147	303	18.4	27.2	18.6	39.5	362	446	20.4	84.4
White Earth CDP, Becker County	131	46.6	304	396	152	177	5.5	19.5	17.1	24.6	141	207	26.1	30.1
White Earth township, Becker County	269	46.1	343	409	151	176	8.4	16.0	21.2	27.6	155	207	25.7	30.2
Whiteface Reservoir unorg., St. Louis County	761	38.8	497	2 068	122	144	7.7	21.8	7.7	15.2	–	–	–	–
Whitefield township, Kandiyohi County	186	47.3	446	520	156	194	13.1	22.3	7.8	15.5	250	425	10.0	35.1
Whiteford township, Marshall County	24	54.2	216	551	–	–	3.2	22.6	–	–	–	–	–	–
White Oak township, Hubbard County	246	47.2	240	840	136	181	6.0	28.0	11.3	27.7	253	297	2.6	29.4
White Pine township, Aitkin County	31	41.9	–	–	–	100	–	–	–	25.0	–	–	–	–
Whitewater township, Winona County	74	48.6	–	800	32	184	–	25.0	26.6	79.8	258	342	3.1	24.2
Wilder city, Jackson County	40	50.0	309	391	116	142	3.5	24.1	5.6	14.4	401	449	36.6	98.4
Wild Rice township, Norman County	142	46.5	333	454	117	147	16.2	38.8	6.2	17.2	112	294	4.7	28.8
Wildwood township, Itasca County	112	42.0	–	600	151	199	–	20.0	30.1	34.9	–	–	–	–
Wilkinson township, Cass County	147	34.7	–	200	115	182	–	20.0	3.2	16.8	352	398	37.6	97.4
Willernie city, Washington County	231	9.5	504	850	155	242	10.0	27.9	1.2	18.8	–	450	–	100.0
Williams township, Aitkin County	99	46.5	–	–	116	190	–	–	11.0	24.7	–	250	–	20.0
Williams city, Lake of the Woods County	117	45.3	410	521	102	144	8.0	17.9	13.0	23.4	181	375	6.3	25.8
Willmar city, Kandiyohi County	6 985	20.7	564	600	170	180	18.5	20.6	11.1	13.4	295	321	27.4	29.5
Willmar township, Kandiyohi County	258	42.6	651	780	177	224	19.7	24.6	7.4	14.4	310	375	27.1	60.0
Willow Lake township, Redwood County	92	48.9	341	459	179	257	4.1	15.9	7.7	20.7	–	500	–	20.0
Willow River city, Pine County	152	46.7	403	487	116	148	9.1	19.6	10.0	16.7	169	250	30.7	52.2
Willow Valley township, St. Louis County	77	48.1	–	–	354	396	–	–	25.4	29.6	–	350	–	100.0
Wilma township, Pine County	83	50.6	–	–	111	233	–	–	4.6	77.8	–	–	–	–
Wilmington township, Houston County	176	49.4	567	878	139	201	13.3	32.8	5.6	14.4	–	–	–	–
Wilmont city, Nobles County	153	49.0	302	423	128	148	9.1	17.9	11.4	16.9	216	310	13.3	27.2
Wilmont township, Nobles County	93	45.2	324	428	89	190	3.6	16.4	4.0	16.0	169	631	3.9	33.1
Wilson township, Cass County	194	46.9	443	526	133	166	21.5	27.3	9.8	19.2	266	325	18.0	26.3
Wilson township, Winona County	407	47.9	652	745	205	248	13.5	18.4	9.1	13.7	345	455	6.3	17.0
Wilton city, Beltrami County	82	46.3	548	807	116	161	16.2	65.0	6.5	16.2	246	354	9.2	40.0
Wilton township, Waseca County	144	51.4	519	653	153	247	11.0	20.8	9.5	22.0	–	–	–	–
Winchester township, Norman County	37	45.9	405	495	125	218	25.5	93.0	5.6	18.8	–	–	–	–
Windemere township, Pine County	1 226	48.8	546	619	199	224	16.0	21.7	11.0	15.4	341	413	19.4	57.9
Windom city, Cottonwood County	1 922	18.8	376	442	133	149	12.9	17.0	9.6	12.8	217	261	24.2	28.5
Windom township, Mower County	224	47.8	533	618	175	208	11.2	19.6	9.1	15.5	313	425	7.6	21.2
Windsor township, Traverse County	138	50.7	–	300	159	241	–	20.0	1.9	18.1	–	–	–	–
Winfield township, Renville County	107	42.1	415	654	127	210	8.0	47.9	3.6	16.4	221	379	23.2	33.9
Winger city, Polk County	106	41.5	287	548	144	185	17.5	28.5	14.5	24.4	132	286	19.1	75.1
Winger township, Polk County	104	37.5	406	696	112	238	1.3	24.8	2.5	17.5	–	500	–	100.0
Wing River township, Wadena County	186	46.8	410	470	102	148	9.9	30.1	11.7	26.7	156	294	39.0	96.0
Winnebago city, Faribault County	737	48.4	393	444	142	157	16.3	20.9	11.2	13.7	250	284	25.2	30.0
Winnebago township, Houston County	105	45.7	336	1 274	123	230	12.1	41.1	3.2	16.8	–	–	–	–
Winnebago City township, Faribault County	104	47.1	343	757	124	203	4.3	71.9	5.4	20.3	275	400	5.0	15.0
Winona city, Winona County	9 682	17.8	520	560	163	173	16.2	18.5	11.7	13.5	311	329	26.6	29.0
Winona township, Winona County	275	49.1	698	797	158	198	16.3	20.9	8.9	13.5	341	673	6.5	22.3
Winsor township, Clearwater County	78	43.6	–	–	–	250	–	–	–	20.0	–	300	–	25.0
Winsted city, McLeod County	609	46.8	540	585	179	197	16.3	20.7	10.8	14.3	260	296	20.3	24.5
Winsted township, McLeod County	379	47.5	584	681	183	213	22.7	26.4	8.8	13.9	360	390	15.2	25.6
Winthrop city, Sibley County	594	50.0	438	487	143	156	15.5	20.3	11.6	14.2	203	251	21.1	24.8
Winton city, St. Louis County	89	50.6	411	478	139	172	8.8	22.6	9.1	16.1	270	355	14.3	61.4
Wirt township, Itasca County	81	48.1	–	–	200	250	–	–	25.0	30.0	–	–	–	–
Wisconsin township, Jackson County	120	49.2	376	536	160	190	10.1	19.4	7.8	17.5	204	246	3.3	89.4
Wiscoy township, Winona County	122	50.0	422	716	116	201	20.5	23.8	3.3	16.7	19	241	1.8	18.2
Wolf Lake city, Becker County	29	37.9	–	400	84	172	–	20.0	16.7	45.6	–	450	–	100.0
Wolf Lake township, Becker County	85	38.8	338	562	–	150	7.7	33.1	–	20.0	–	–	–	–
Wolford township, Crow Wing County	124	50.0	413	974	168	207	11.0	22.1	9.0	15.8	401	449	36.6	98.4
Wolverton city, Wilkin County	72	45.8	321	493	131	172	20.5	33.0	7.0	14.8	–	350	–	20.0
Wolverton township, Wilkin County	52	50.0	318	1 206	173	253	3.5	88.5	7.8	18.8	–	–	–	–
Woodbury city, Washington County	7 541	14.0	968	1 028	222	272	21.5	22.8	9.3	14.2	629	710	22.4	25.7
Wood Lake city, Yellow Medicine County	180	49.4	337	424	128	145	11.5	18.2	10.0	15.0	142	270	12.2	23.5
Wood Lake township, Yellow Medicine County	100	50.0	380	587	128	258	9.6	34.3	4.2	15.8	270	340	12.0	29.0
Woodland city, Hennepin County	186	47.3	1 612	2 326	464	588	20.3	29.4	9.7	15.4	–	450	–	25.0
Woodland township, Wright County	343	46.9	674	813	193	235	19.0	24.4	9.4	18.6	215	344	7.4	33.5
Woodrow township, Beltrami County	64	48.4	–	–	–	–	–	–	–	–	–	–	–	–
Woodrow township, Cass County	1 104	37.5	394	625	158	186	23.5	33.6	11.5	17.4	–	350	–	20.0
Woods township, Chippewa County	92	48.9	339	464	–	200	13.6	23.1	–	20.0	149	401	7.9	22.5
Woodside township, Otter Tail County	120	49.2	–	500	67	200	–	100.0	5.7	30.0	210	534	31.0	79.5
Woodside township, Polk County	593	45.0	584	741	128	192	12.9	23.9	7.3	15.2	–	300	–	100.0
Woodstock city, Pipestone County	77	49.4	324	452	119	157	9.6	32.6	10.2	16.7	–	–	–	–
Woodville township, Waseca County	415	47.7	713	803	181	227	17.6	21.4	9.3	14.2	311	386	17.7	23.0
Workman township, Aitkin County	183	44.3	315	778	185	265	–	25.0	3.5	16.5	–	–	–	–
Worthington city, Nobles County	4 141	18.3	453	504	152	171	14.7	17.8	11.0	13.5	300	324	21.8	26.0
Worthington township, Nobles County	128	46.9	396	634	139	175	8.9	17.0	6.5	14.5	171	529	4.3	32.9

TIPSII [UPF] GPH527 CENSUS90 72583600 06/18/92 1:41 PM MACHINE: C DATA:CENSUS90S*PH5TIPSDA27. 06/16/92 17:23:34 TAPE: NONE FRAME: 701
TSF:CENSUS90*92. 06/18/92 10:41:18 UTF:CENSUS90*93. 06/18/92 10:41:18 META:CENSUS90S*PH5TABLES27. 06/18/92 11:26:48

Table 22. **Percent in Sample and Confidence Bounds for Housing Characteristics: 1990**—Con.

[For definitions of terms and meanings of symbols, see text]

State County Place and [In Selected States] County Subdivision	Housing units		Median selected monthly owner costs (dollars)				Median selected monthly owner costs as a percentage of household income in 1989				Median gross rent (dollars)		Median gross rent as a percentage of household income in 1989	
			With a mortgage		Not mortgaged		With a mortgage		Not mortgaged		90-percent confidence bounds		90-percent confidence bounds	
			90-percent confidence bounds		90-percent confidence bounds		90-percent confidence bounds		90-percent confidence bounds					
	100-percent count	Percent in sample	Lower	Upper	Lower	Upper	Lower	Upper	Lower	Upper	Lower	Upper	Lower	Upper
PLACE AND COUNTY SUBDIVISION—Con.														
Wrenshall city, Carlton County	94	46.8	444	522	121	172	13.0	20.7	5.5	14.5	327	587	5.4	29.1
Wrenshall township, Carlton County	111	28.8	511	793	–	200	3.4	92.5	–	35.0	–	–	–	–
Wright city, Carlton County	71	40.8	288	556	120	173	8.8	71.4	7.3	16.2	–	400	–	100.0
Wright township, Marshall County	73	50.7	409	695	35	139	30.5	96.9	3.4	26.6	–	–	–	–
Wuori township, St. Louis County	238	46.2	517	583	125	151	16.7	23.9	9.3	16.4	237	563	7.5	51.6
Wyandotte township, Pennington County	49	51.0	–	500	202	248	–	35.0	.7	19.3	260	490	31.0	87.4
Wyanett township, Isanti County	689	48.8	602	694	175	205	17.9	22.2	10.1	14.7	345	560	9.0	21.0
Wykeham township, Todd County	156	48.7	328	403	160	235	6.6	36.0	4.1	80.1	160	235	2.5	17.5
Wykoff city, Fillmore County	210	46.2	418	482	150	171	12.7	21.0	10.7	15.8	184	307	17.4	24.8
Wylie township, Red Lake County	25	44.0	211	657	–	150	4.3	90.8	–	20.0	–	–	–	–
Wyoming city, Chisago County	733	46.9	754	807	217	263	21.0	22.5	9.4	14.5	235	318	25.6	30.4
Wyoming township, Chisago County	1 014	25.3	755	806	167	234	20.8	22.7	6.9	15.8	471	686	7.7	40.9
Yellow Bank township, Lac qui Parle County	76	47.4	513	687	128	193	20.3	24.7	2.2	17.8	–	–	–	–
York township, Fillmore County	152	48.0	276	358	125	149	8.4	27.0	12.0	21.1	173	239	3.0	17.0
Young America city, Carver County	470	47.0	648	711	182	200	20.9	23.2	10.8	15.2	373	415	21.6	28.1
Young America township, Carver County	292	47.6	625	713	182	245	19.7	23.0	8.6	16.2	176	561	3.9	16.1
Yucatan township, Houston County	132	47.0	516	651	114	191	8.5	35.6	5.5	29.1	221	579	8.6	86.0
Zemple city, Itasca County	24	45.8	–	600	–	150	–	100.0	–	20.0	–	300	–	20.0
Zimmerman city, Sherburne County	465	46.0	575	632	188	236	20.3	22.4	10.1	16.4	299	472	25.9	38.5
Zion township, Stearns County	129	41.9	513	737	166	369	12.6	72.7	4.2	21.9	–	550	–	100.0
Zumbro township, Wabasha County	289	47.4	629	767	179	331	17.7	22.4	7.0	17.2	367	429	8.6	28.3
Zumbro Falls city, Wabasha County	91	48.4	465	631	180	228	11.7	21.0	10.0	22.5	261	377	27.3	85.1
Zumbrota city, Goodhue County	956	46.9	556	596	155	168	13.6	16.5	11.1	13.6	268	297	23.7	27.8
Zumbrota township, Goodhue County	201	45.8	579	757	174	246	17.9	24.0	6.1	13.9	–	500	–	20.0

TIPSII [UPF] GPH527 CENSUS90 72583600 06/18/92 1:41 PM MACHINE: C DATA:CENSUS90S*PH5TIPSDA27. 06/16/92 17:23:34 TAPE: NONE FRAME: 702
TSF:CENSUS90*92. 06/18/92 10:41:18 UTF:CENSUS90*93. 06/18/92 10:41:18 META:CENSUS90S*PH5TABLES27. 06/18/92 11:26:48

Table 23. **Percent in Sample, Standard Error, and Confidence Bounds for American Indian and Alaska Native Areas: 1990**

[For definitions of terms and meanings of symbols, see text]

American Indian Area County	Persons		Housing units		Per capita income in 1989 (dollars) for American Indian, Eskimo, or Aleut persons—Standard error	Occupied housing units with an American Indian, Eskimo, or Aleut householder					
						Median selected monthly owner costs (dollars)				Median gross rent (dollars)	
						With a mortgage		Not mortgaged		90-percent confidence bounds	
						90-percent confidence bounds		90-percent confidence bounds			
	100-percent count	Percent in sample	100-percent count	Percent in sample		Lower	Upper	Lower	Upper	Lower	Upper
AMERICAN INDIAN RESERVATION AND TRUST LAND											
Bois Forte (Nett Lake) Reservation, MN	358	44.7	138	45.7	404	163	428	124	164	186	267
Koochiching County	69	36.2	29	44.8	1 268	–	–	83	192	238	462
St. Louis County	289	46.7	109	45.9	415	164	428	124	166	162	254
Deer Creek Reservation, MN	186	36.6	135	48.1	–	–	–	–	–	–	–
Itasca County	186	36.6	135	48.1	–	–	–	–	–	–	–
Fond du Lac Reservation, MN	3 229	42.2	1 375	43.4	264	377	450	116	166	133	180
Carlton County	2 318	42.1	1 035	42.9	337	387	462	107	168	127	183
St. Louis County	911	42.3	340	45.0	286	83	427	109	191	117	201
Grand Portage Reservation, MN	306	29.7	190	37.9	1 167	342	458	121	224	114	353
Cook County	306	29.7	190	37.9	1 167	342	458	121	224	114	353
Leech Lake Reservation, MN	8 669	40.1	6 227	43.2	124	329	374	130	157	200	253
Beltrami County	1 199	49.0	822	46.7	324	308	392	124	171	99	237
Cass County	4 968	34.6	3 865	40.2	167	349	400	113	156	221	285
Hubbard County	173	57.2	120	49.2	2 818	–	700	–	–	316	484
Itasca County	2 329	45.9	1 420	48.9	190	155	262	139	180	121	191
Lower Sioux Community, MN	259	46.3	86	44.2	684	84	408	90	211	66	135
Redwood County	259	46.3	86	44.2	684	84	408	90	211	66	135
Mille Lacs Reservation, MN	470	29.1	187	35.8	164	318	747	127	175	102	399
Aitkin County	33	51.5	16	43.8	784	–	500	–	300	–	–
Crow Wing County	–	–	–	–	–	–	–	–	–	–	–
Kanabec County	–	–	–	–	–	–	–	–	–	–	–
Mille Lacs County	415	28.4	163	36.2	147	232	845	125	172	104	397
Pine County	22	9.1	8	12.5	–	–	–	–	–	–	–
Minnesota Chippewa Trust Lands, MN	43	39.5	31	38.7	1 755	–	500	–	–	–	–
Becker County	4	50.0	2	50.0	–	–	–	–	–	–	–
Carlton County	5	–	1	–	–	–	–	–	–	–	–
Cass County	–	–	–	–	–	–	–	–	–	–	–
Otter Tail County	–	–	–	–	–	–	–	–	–	–	–
St. Louis County	34	44.1	28	39.3	1 504	–	500	–	–	–	–
Prairie Island Community, MN	60	35.0	24	29.2	882	–	–	–	300	207	475
Goodhue County	60	35.0	24	29.2	882	–	–	–	300	207	475
Red Lake Reservation, MN	3 699	26.1	1 063	26.2	113	216	291	81	127	173	233
Beltrami County	3 660	25.9	1 032	25.9	114	213	289	80	128	173	233
Clearwater County	37	51.4	23	39.1	575	–	700	11	193	–	–
Koochiching County	2	–	1	–	–	–	–	–	–	–	–
Lake of the Woods County	–	–	7	28.6	–	–	–	–	–	–	–
Marshall County	–	–	–	–	–	–	–	–	–	–	–
Pennington County	–	–	–	–	–	–	–	–	–	–	–
Polk County	–	–	–	–	–	–	–	–	–	–	–
Red Lake County	–	–	–	–	–	–	–	–	–	–	–
Roseau County	–	–	–	–	–	–	–	–	–	–	–
Sandy Lake Reservation, MN	37	45.9	11	45.5	2 261	–	500	–	–	–	–
Aitkin County	37	45.9	11	45.5	2 261	–	500	–	–	–	–
Shakopee Community, MN	203	39.9	71	38.0	1 976	381	497	129	250	–	–
Scott County	203	39.9	71	38.0	1 976	381	497	129	250	–	–
Upper Sioux Community, MN	49	28.6	23	34.8	867	–	–	–	801	–	–
Yellow Medicine County	49	28.6	23	34.8	867	–	–	–	801	–	–
Vermillion Lake Reservation, MN	91	8.8	127	43.3	909	–	–	35	183	–	–
St. Louis County	91	8.8	127	43.3	909	–	–	35	183	–	–
White Earth Reservation, MN	8 727	46.2	4 610	46.9	160	334	385	133	158	160	197
Becker County	3 090	47.1	1 878	48.5	212	329	397	123	151	147	196
Clearwater County	635	46.5	256	39.8	317	109	428	137	271	67	149
Mahnomen County	5 002	45.7	2 476	46.5	284	322	401	130	178	193	241

TIPSII [UPF] GPH527 CENSUS90 72583600 06/18/92 1:41 PM MACHINE: C DATA:CENSUS90S*PH5TIPSDA27. 06/16/92 17:23:34 TAPE: NONE FRAME: 703
TSF:CENSUS90*92. 06/18/92 10:41:18 UTF:CENSUS90*93. 06/18/92 10:41:18 META:CENSUS90S*PH5TABLES27. 06/18/92 11:26:48

APPENDIX A.
Area Classifications

CONTENTS

Alaska Native Regional Corporation (ANRC) *(See American Indian and Alaska Native Area)*
Alaska Native Village (ANV) *(See American Indian and Alaska Native Area)*
Alaska Native Village Statistical Area *(See American Indian and Alaska Native Area)*
American Indian and Alaska Native Area ---- A–1
American Indian Reservation *(See American Indian and Alaska Native Area, see County Subdivision)*
American Indian Reservation and Trust Land *(See American Indian and Alaska Native Area)*
American Samoa *(See Outlying Areas of the United States, see State)*
Area Measurement ---- A–3
Assessment District *(See County Subdivision)*
Block ---- A–3
Block Group (BG) ---- A–4
Block Numbering Area (BNA) *(See Census Tract and Block Numbering Area)*
Borough *(See County Subdivision, see Place)*
Borough and Census Area (Alaska) *(See County)*
Boundary Changes ---- A–4
Census Area (Alaska) *(See County)*
Census Block *(See Block)*
Census Code *(See Geographic Code)*
Census County Division (CCD) *(See County Subdivision)*
Census Designated Place (CDP) *(See Place)*
Census Division *(See Census Region and Census Division)*
Census Geographic Code *(See Geographic Code)*
Census Region and Census Division ---- A–4
Census Subarea (Alaska) *(See County Subdivision)*
Census Tract and Block Numbering Area ---- A–5
Central City *(See Metropolitan Area)*
Central Place *(See Urbanized Area)*
City *(See Place)*
Congressional District (CD) ---- A–6
Consolidated City *(See Place)*
Consolidated Metropolitan Statistical Area (CMSA) *(See Metropolitan Area)*
County ---- A–6
County Subdivision ---- A–6
Crews of Vessels *(See Area Measurement, see Block, see Census Tract and Block Numbering Area)*
Division *(See Census Region and Division, see County Subdivision)*
Election District *(See County Subdivision, see Voting District)*
Extended City *(See Urban and Rural)*
Farm *(See Urban and Rural)*
Federal Information Processing Standards (FIPS) Code *(See Geographic Code)*
Geographic Block Group *(See Block Group)*
Geographic Code ---- A–7
Geographic Presentation ---- A–7
Gore *(See County Subdivision)*
Grant *(See County Subdivision)*
Guam *(See Outlying Areas of the United States, see State)*
Hierarchical Presentation *(See Geographic Presentation)*
Historic Areas of Oklahoma *(See American Indian and Alaska Native Area, Tribal Jurisdiction Statistical Area)*
Historical Counts ---- A–8
Incorporated Place *(See Place)*
Independent City *(See County)*
Internal Point ---- A–8
Inventory Presentation *(See Geographic Presentation)*
Land Area *(See Area Measurement)*
Latitude *(See Internal Point)*
Longitude *(See Internal Point)*
Magisterial District *(See County Subdivision)*
Metropolitan Area (MA) ---- A–8
Metropolitan Statistical Area (MSA) *(See Metropolitan Area)*
Minor Civil Division (MCD) *(See County Subdivision)*
Northern Mariana Islands *(See Outlying Areas of the United States, see State)*
Outlying Areas of the United States ---- A–9
Palau *(See Outlying Areas of the United States, see State)*
Parish (Louisiana) *(See County)*
Parish Governing Authority District *(See County Subdivision)*
Place ---- A–9
Plantation *(See County Subdivision)*
Population or Housing Unit Density ---- A–10
Precinct *(See County Subdivision, see Voting District)*
Primary Metropolitan Statistical Area (PMSA) *(See Metropolitan Area)*
Puerto Rico *(See Outlying Areas of the United States, see State)*
Purchase *(See County Subdivision)*
Region *(See Census Region and Census Division)*
Rural *(See Urban and Rural)*
Selected States *(See County Subdivision, see State)*
State ---- A–11
Supervisors' District *(See County Subdivision)*
Tabulation Block Group *(See Block Group)*
TIGER ---- A–11
Town *(See County Subdivision, see Place)*
Township *(See County Subdivision)*
Tract *(See Census Tract and Block Numbering Area)*
Tribal Designated Statistical Area (TDSA) *(See American Indian and Alaska Native Area)*
Tribal Jurisdiction Statistical Area (TJSA) *(See American Indian and Alaska Native Area)*
Trust Land *(See American Indian and Alaska Native Area)*
United States ---- A–11
Unorganized Territory (unorg.) *(See County Subdivision)*
Urban and Rural ---- A–11
Urbanized Area (UA) ---- A–12
Village *(See Place)*
Virgin Islands *(See Outlying Areas of the United States, see State)*
Voting District (VTD) ---- A–12
Water Area *(See Area Measurement)*
ZIP Code® ---- A–13

These definitions are for all geographic entities and concepts that the Census Bureau will include in its standard 1990 census data products. Not all entities and concepts are shown in any one 1990 census data product. For a description of geographic areas included in each data product, see appendix F.

AMERICAN INDIAN AND ALASKA NATIVE AREA

Alaska Native Regional Corporation (ANRC)

Alaska Native Regional Corporations (ANRC's) are corporate entities established under the Alaska Native Claims Settlement Act of 1972, Public Law 92-203, as amended by Public Law 94-204, to conduct both business and nonprofit affairs of Alaska Natives. Alaska is divided into

12 ANRC's that cover the entire State, except for the Annette Islands Reserve. The boundaries of the 12 ANRC's were established by the Department of the Interior, in cooperation with Alaska Natives. Each ANRC was designed to include, as far as practicable, Alaska Natives with a common heritage and common interests. The ANRC boundaries for the 1990 census were identified by the Bureau of Land Management. A 13th region was established for Alaska Natives who are not permanent residents and who chose not to enroll in one of the 12 ANRC's; no census products are prepared for the 13th region. ANRC's were first identified for the 1980 census.

Each ANRC is assigned a two-digit census code ranging from 07 through 84. These census codes are assigned in alphabetical order of the ANRC's.

Alaska Native Village (ANV) Statistical Area

Alaska Native villages (ANV's) constitute tribes, bands, clans, groups, villages, communities, or associations in Alaska that are recognized pursuant to the Alaska Native Claims Settlement Act of 1972, Public Law 92-203. Because ANV's do not have legally designated boundaries, the Census Bureau has established Alaska Native village statistical areas (ANVSA's) for statistical purposes. For the 1990 census, the Census Bureau cooperated with officials of the nonprofit corporation within each participating Alaska Native Regional Corporation (ANRC), as well as other knowledgeable officials, to delineate boundaries that encompass the settled area associated with each ANV. ANVSA's are located within ANRC's and do not cross ANRC boundaries. ANVSA's for the 1990 census replace the ANV's that the Census Bureau recognized for the 1980 census.

Each ANVSA is assigned a four-digit census code ranging from 6001 through 8989. Each ANVSA also is assigned a five-digit FIPS code. Both the census and FIPS codes are assigned in alphabetical order of ANVSA's.

American Indian Reservation and Trust Land

American Indian Reservation—Federal American Indian reservations are areas with boundaries established by treaty, statute, and/ or executive or court order, and recognized by the Federal Government as territory in which American Indian tribes have jurisdiction. State reservations are lands held in trust by State governments for the use and benefit of a given tribe. The reservations and their boundaries were identified for the 1990 census by the Bureau of Indian Affairs (BIA), Department of Interior (for Federal reservations), and State governments (for State reservations). The names of American Indian reservations recognized by State governments, but not by the Federal Government, are followed by ''(State).'' Areas composed of reservation lands that are administered jointly and/ or are claimed by two reservations, as identified by the BIA, are called ''joint areas,'' and are treated as separate American Indian reservations for census purposes.

Federal reservations may cross State boundaries, and Federal and State reservations may cross county, county subdivision, and place boundaries. For reservations that cross State boundaries, only the portion of the reservations in a given State are shown in the data products for that State; the entire reservations are shown in data products for the United States.

Each American Indian reservation is assigned a four-digit census code ranging from 0001 through 4989. These census codes are assigned in alphabetical order of American Indian reservations nationwide, except that joint areas appear at the end of the code range. Each American Indian reservation also is assigned a five-digit FIPS code; because the FIPS codes are assigned in alphabetical sequence of American Indian reservations within each State, the FIPS code is different in each State for reservations in more than one State.

Trust Land—Trust lands are property associated with a particular American Indian reservation or tribe, held in trust by the Federal Government. Trust lands may be held in trust either for a tribe (tribal trust land) or for an individual member of a tribe (individual trust land). Trust lands recognized for the 1990 census comprise all tribal trust lands and inhabited individual trust lands located outside of a reservation boundary. As with other American Indian areas, trust lands may be located in more than one State. Only the trust lands in a given State are shown in the data products for that State; all trust lands associated with a reservation or tribe are shown in data products for the United States. The Census Bureau first reported data for tribal trust lands for the 1980 census.

Trust lands are assigned a four-digit census code and a five-digit FIPS code, the same as that for the reservation with which they are associated. Trust lands not associated with a reservation are presented by tribal name, interspersed alphabetically among the reservations.

Tribal Designated Statistical Area (TDSA)

Tribal designated statistical areas (TDSA's) are areas, delineated outside Oklahoma by federally- and State-recognized tribes without a land base or associated trust lands, to provide statistical areas for which the Census Bureau tabulates data. TDSA's represent areas generally containing the American Indian population over which federally-recognized tribes have jurisdiction and areas in which State tribes provide benefits and services to their members. The names of TDSA's delineated by State-recognized tribes are followed by ''(State).'' The Census Bureau did not recognize TDSA's before the 1990 census.

Each TDSA is assigned a four-digit census code ranging from 9001 through 9589. The census codes are assigned in alphabetical order of TDSA's nationwide. Each TDSA also is assigned a five-digit FIPS code in alphabetical order within State.

Tribal Jurisdiction Statistical Area (TJSA)

Tribal jurisdiction statistical areas (TJSA's) are areas, delineated by federally-recognized tribes in Oklahoma without a reservation, for which the Census Bureau tabulates data. TJSA's represent areas generally containing the American Indian population over which one or more tribal governments have jurisdiction; if tribal officials delineated adjacent TJSA's so that they include some duplicate territory, the overlap area is called a ''joint use area,'' which is treated as a separate TJSA for census purposes.

TJSA's replace the ''Historic Areas of Oklahoma (excluding urbanized areas)'' shown in 1980 census data products. The Historic Areas of Oklahoma comprised the territory located within reservations that had legally established boundaries from 1900 to 1907; these reservations were dissolved during the 2- to 3-year period preceding the statehood of Oklahoma in 1907. The Historic Areas of Oklahoma (excluding urbanized areas) were identified only for the 1980 census.

Each TJSA is assigned a four-digit census code ranging from 5001 through 5989. The census codes are assigned in alphabetical order of TJSA's, except that joint areas appear at the end of the code range. Each TJSA also is assigned a five-digit FIPS code in alphabetical order within Oklahoma.

AREA MEASUREMENT

Area measurements provide the size, in square kilometers (also in square miles in printed reports), recorded for each geographic entity for which the Census Bureau tabulates data in general-purpose data products (except crews-of-vessels entities and ZIP Codes). (Square kilometers may be divided by 2.59 to convert an area measurement to square miles.) Area was calculated from the specific set of boundaries recorded for the entity in the Census Bureau's geographic data base (see ''TIGER''). On machine-readable files, area measurements are shown to three decimal places; the decimal point is implied. In printed reports and listings, area measurements are shown to one decimal.

The Census Bureau provides measurements for both land area and total water area for the 1990 census; the water figure includes inland, coastal, Great Lakes, and territorial water. (For the 1980 census, the Census Bureau provided area measurements for land and inland water.) The Census Bureau will provide measurements for the component types of water for the affected entities in a separate file. ''Inland water'' consists of any lake, reservoir, pond, or similar body of water that is recorded in the Census Bureau's geographic data base. It also includes any river, creek, canal, stream, or similar feature that is recorded in that data base as a two-dimensional feature (rather than as a single line). The portions of the oceans and related large embayments (such as the Chesapeake Bay and Puget Sound), the Gulf of Mexico, and the Caribbean Sea that belong to the United States and its territories are considered to be ''coastal'' and ''territorial'' waters; the Great Lakes are treated as a separate water entity. Rivers and bays that empty into these bodies of water are treated as ''inland water'' from the point beyond which they are narrower than one nautical mile across. Identification of land and inland, coastal, and territorial waters is for statistical purposes, and does not necessarily reflect legal definitions thereof.

By definition, census blocks do not include water within their boundaries; therefore, the water area of a block is always zero. Land area measurements may disagree with the information displayed on census maps and in the TIGER file because, for area measurement purposes, features identified as ''intermittent water'' and ''glacier'' are reported as land area. For this reason, it may not be possible to derive the land area for an entity by summing the land area of its component census blocks. In addition, the water area measurement reported for some geographic entities includes water that is not included in any lower-level geographic entity. Therefore, because water is contained only in a higher-level geographic entity, summing the water measurements for all the component lower-level geographic entities will not yield the water area of that higher-level entity. This occurs, for example, where water is associated with a county but is not within the legal boundary of any minor civil division, or the water is associated with a State but is not within the legal boundary of any county. Crews-of-vessels entities (see ''Census Tract and Block Numbering Area'' and ''Block'') do not encompass territory and therefore have no area measurements. ZIP Codes do not have specific boundaries, and therefore, also do not have area measurements.

The accuracy of any area measurement figure is limited by the inaccuracy inherent in (1) the location and shape of the various boundary features in the data base, and (2) rounding affecting the last digit in all operations that compute and/ or sum the area measurements.

BLOCK

Census blocks are small areas bounded on all sides by visible features such as streets, roads, streams, and railroad tracks, and by invisible boundaries such as city, town, township, and county limits, property lines, and short, imaginary extensions of streets and roads.

Tabulation blocks, used in census data products, are in most cases the same as collection blocks, used in the census enumeration. In some cases, collection blocks have been ''split'' into two or more parts required for data tabulations. Tabulation blocks do not cross the boundaries of counties, county subdivisions, places, census tracts or block numbering areas, American Indian and Alaska Native areas, congressional districts, voting districts, urban or rural areas, or urbanized areas. The 1990 census is the first for which the entire United States and its possessions are block-numbered.

Blocks are numbered uniquely within each census tract or BNA. A block is identified by a three-digit number, sometimes with a single alphabetical suffix. Block numbers

with suffixes generally represent collection blocks that were ''split'' in order to identify separate geographic entities that divide the original block. For example, when a city limit runs through data collection block 101, the data for the portion inside the city is tabulated in block 101A and the portion outside, in block 101B. A block number with the suffix ''Z'' represents a ''crews-of-vessels'' entity for which the Census Bureau tabulates data, but that does not represent a true geographic area; such a block is shown on census maps associated with an anchor symbol and a census tract or block numbering area with a .99 suffix.

BLOCK GROUP (BG)

Geographic Block Group

A geographic block group (BG) is a cluster of blocks having the same first digit of their three-digit identifying numbers within a census tract or block numbering area (BNA). For example, BG 3 within a census tract or BNA includes all blocks numbered between 301 and 397. In most cases, the numbering involves substantially fewer than 97 blocks. Geographic BG's never cross census tract or BNA boundaries, but may cross the boundaries of county subdivisions, places, American Indian and Alaska Native areas, urbanized areas, voting districts, and congressional districts. BG's generally contain between 250 and 550 housing units, with the ideal size being 400 housing units.

Tabulation Block Group

In the data tabulations, a geographic BG may be split to present data for every unique combination of county subdivision, place, American Indian and Alaska Native area, urbanized area, voting district, urban/ rural and congressional district shown in the data product; for example, if BG 3 is partly in a city and partly outside the city, there will be separate tabulated records for each portion of BG 3. BG's are used in tabulating decennial census data nationwide in the 1990 census, in all block-numbered areas in the 1980 census, and in Tape Address Register (TAR) areas in the 1970 census. For purposes of data presentation, BG's are a substitute for the enumeration districts (ED's) used for reporting data in many parts of the United States for the 1970 and 1980 censuses, and in all areas for pre-1970 censuses.

BOUNDARY CHANGES

The boundaries of some counties, county subdivisions, American Indian and Alaska Native areas, and many incorporated places, changed between those reported for the 1980 census and January 1, 1990. Boundary changes to legal entities result from:

1. Annexations to or detachments from legally established governmental units.
2. Mergers or consolidations of two or more governmental units.
3. Establishment of new governmental units.
4. Disincorporations or disorganizations of existing governmental units.
5. Changes in treaties and Executive Orders.

The historical counts shown for counties, county subdivisions, and places are not updated for such changes, and thus reflect the population and housing units in the area as delineated at each census. Information on boundary changes reported between the 1980 and 1990 censuses for counties, county subdivisions, and incorporated places is presented in the ''User Notes'' section of the technical documentation of Summary Tape Files 1 and 3, and in the 1990 CPH-2, *Population and Housing Unit Counts* printed reports. For information on boundary changes for such areas in the decade preceding other decennial censuses, see the *Number of Inhabitants* reports for each census. Boundary changes are not reported for some areas, such as census designated places and block groups.

CENSUS REGION AND CENSUS DIVISION

Census Division

Census divisions are groupings of States that are subdivisions of the four census regions. There are nine divisions, which the Census Bureau adopted in 1910 for the presentation of data. The regions, divisions, and their constituent States are:

Northeast Region

New England Division:

Maine, New Hampshire, Vermont, Massachusetts, Rhode Island, Connecticut

Middle Atlantic Division:

New York, New Jersey, Pennsylvania

Midwest Region

East North Central Division:

Ohio, Indiana, Illinois, Michigan, Wisconsin

West North Central Division:

Minnesota, Iowa, Missouri, North Dakota, South Dakota, Nebraska, Kansas

South Region

South Atlantic Division:

Delaware, Maryland, District of Columbia, Virginia, West Virginia, North Carolina, South Carolina, Georgia, Florida

East South Central Division:

Kentucky, Tennessee, Alabama, Mississippi

West South Central Division:

Arkansas, Louisiana, Oklahoma, Texas

West Region

Mountain Division:

Montana, Idaho, Wyoming, Colorado, New Mexico, Arizona, Utah, Nevada

Pacific Division:

Washington, Oregon, California, Alaska, Hawaii

Census Region

Census regions are groupings of States that subdivide the United States for the presentation of data. There are four regions—Northeast, Midwest, South, and West. Each of the four census regions is divided into two or more census divisions. Prior to 1984, the Midwest region was named the North Central region. From 1910, when census regions were established, through the 1940's, there were three regions—North, South, and West.

CENSUS TRACT AND BLOCK NUMBERING AREA

Block Numbering Area (BNA)

Block numbering areas (BNA's) are small statistical subdivisions of a county for grouping and numbering blocks in nonmetropolitan counties where local census statistical areas committees have not established census tracts. State agencies and the Census Bureau delineated BNA's for the 1990 census, using guidelines similar to those for the delineation of census tracts. BNA's do not cross county boundaries.

BNA's are identified by a four-digit basic number and may have a two-digit suffix; for example, 9901.07. The decimal point separating the four-digit basic BNA number from the two-digit suffix is shown in printed reports, in microfiche, and on census maps; in machine-readable files, the decimal point is implied. Many BNA's do not have a suffix; in such cases, the suffix field is left blank in all data products. BNA numbers range from 9501 through 9989.99, and are unique within a county (numbers in the range of 0001 through 9499.99 denote a census tract). The suffix .99 identifies a BNA that was populated entirely by persons aboard one or more civilian or military ships. A ''crews-of-vessels'' BNA appears on census maps only as an anchor symbol with its BNA number (and block numbers on maps showing block numbers); the BNA relates to the ships associated with the onshore BNA's having the same four-digit basic number. Suffixes in the range .80 through .98 usually identify BNA's that either were revised or were created during the 1990 census data collection activities. Some of these revisions produced BNA's that have extremely small land area and may have little or no population or housing. For data analysis, such a BNA can be summarized with an adjacent BNA.

Census Tract

Census tracts are small, relatively permanent statistical subdivisions of a county. Census tracts are delineated for all metropolitan areas (MA's) and other densely populated counties by local census statistical areas committees following Census Bureau guidelines (more than 3,000 census tracts have been established in 221 counties outside MA's). Six States (California, Connecticut, Delaware, Hawaii, New Jersey, and Rhode Island) and the District of Columbia are covered entirely by census tracts. Census tracts usually have between 2,500 and 8,000 persons and, when first delineated, are designed to be homogeneous with respect to population characteristics, economic status, and living conditions. Census tracts do not cross county boundaries. The spatial size of census tracts varies widely depending on the density of settlement. Census tract boundaries are delineated with the intention of being maintained over a long time so that statistical comparisons can be made from census to census. However, physical changes in street patterns caused by highway construction, new development, etc., may require occasional revisions; census tracts occasionally are split due to large population growth, or combined as a result of substantial population decline. Census tracts are referred to as ''tracts'' in all 1990 data products.

Census tracts are identified by a four-digit basic number and may have a two-digit suffix; for example, 6059.02. The decimal point separating the four-digit basic tract number from the two-digit suffix is shown in printed reports, in microfiche, and on census maps; in machine-readable files, the decimal point is implied. Many census tracts do not have a suffix; in such cases, the suffix field is left blank in all data products. Leading zeros in a census tract number (for example, 002502) are shown only on machine-readable files.

Census tract numbers range from 0001 through 9499.99 and are unique within a county (numbers in the range of 9501 through 9989.99 denote a block numbering area). The suffix .99 identifies a census tract that was populated entirely by persons aboard one or more civilian or military ships. A ''crews-of-vessels'' census tract appears on census maps only as an anchor symbol with its census tract number (and block numbers on maps showing block numbers). These census tracts relate to the ships associated with the onshore census tract having the same four-digit basic number. Suffixes in the range .80 through .98 usually identify census tracts that either were revised or were created during the 1990 census data collection activities. Some of these revisions may have resulted in census tracts that have extremely small land area and may have little or no population or housing. For data analysis, such a census tract can be summarized with an adjacent census tract.

CONGRESSIONAL DISTRICT (CD)

Congressional districts (CD's) are the 435 areas from which persons are elected to the U.S. House of Representatives. After the apportionment of congressional seats among the States, based on census population counts, each State is responsible for establishing CD's for the purpose of electing representatives. Each CD is to be as equal in population to all other CD's in the State as practicable, based on the decennial census counts.

The CD's that were in effect on January 1, 1990 were those of the 101st Congress. Data on the 101st Congress appear in an early 1990 census data product (Summary Tape File 1A). The CD's of the 101st Congress are the same as those in effect for the 102nd Congress. CD's of the 103rd Congress, reflecting redistricting based on the 1990 census, are summarized in later 1990 data products (STF's 1D and 3D, and 1990 CPH-4, *Population and Housing Characteristics for Congressional Districts of the 103rd Congress* printed reports).

COUNTY

The primary political divisions of most States are termed ''counties.'' In Louisiana, these divisions are known as ''parishes.'' In Alaska, which has no counties, the county equivalents are the organized ''boroughs'' and the ''census areas'' that are delineated for statistical purposes by the State of Alaska and the Census Bureau. In four States (Maryland, Missouri, Nevada, and Virginia), there are one or more cities that are independent of any county organization and thus constitute primary divisions of their States. These cities are known as ''independent cities'' and are treated as equivalent to counties for statistical purposes. That part of Yellowstone National Park in Montana is treated as a county equivalent. The District of Columbia has no primary divisions, and the entire area is considered equivalent to a county for statistical purposes.

Each county and county equivalent is assigned a three-digit FIPS code that is unique within State. These codes are assigned in alphabetical order of county or county equivalent within State, except for the independent cities, which follow the listing of counties.

COUNTY SUBDIVISION

County subdivisions are the primary subdivisions of counties and their equivalents for the reporting of decennial census data. They include census county divisions, census subareas, minor civil divisions, and unorganized territories.

Each county subdivision is assigned a three-digit census code in alphabetical order within county and a five-digit FIPS code in alphabetical order within State.

Census County Division (CCD)

Census county divisions (CCD's) are subdivisions of a county that were delineated by the Census Bureau, in cooperation with State officials and local census statistical areas committees, for statistical purposes. CCD's were established in 21 States where there are no legally established minor civil divisions (MCD's), where the MCD's do not have governmental or administrative purposes, where the boundaries of the MCD's change frequently, and/ or where the MCD's are not generally known to the public. CCD's have no legal functions, and are not governmental units.

The boundaries of CCD's usually are delineated to follow visible features, and in most cases coincide with census tract or block numbering area boundaries. The name of each CCD is based on a place, county, or well-known local name that identifies its location. CCD's have been established in the following 21 States: Alabama, Arizona, California, Colorado, Delaware, Florida, Georgia, Hawaii, Idaho, Kentucky, Montana, Nevada, New Mexico, Oklahoma, Oregon, South Carolina, Tennessee, Texas, Utah, Washington, and Wyoming. For the 1980 census, the county subdivisions recognized for Nevada were MCD's.

Census Subarea (Alaska)

Census subareas are statistical subdivisions of boroughs and census areas (county equivalents) in Alaska. Census subareas were delineated cooperatively by the State of Alaska and the Census Bureau. The census subareas, identified first in 1980, replaced the various types of subdivisions used in the 1970 census.

Minor Civil Division (MCD)

Minor civil divisions (MCD's) are the primary political or administrative divisions of a county. MCD's represent many different kinds of legal entities with a wide variety of governmental and/ or administrative functions. MCD's are variously designated as American Indian reservations, assessment districts, boroughs, election districts, gores, grants, magisterial districts, parish governing authority districts, plantations, precincts, purchases, supervisors' districts, towns, and townships. In some States, all or some incorporated places are not located in any MCD and thus serve as MCD's in their own right. In other States, incorporated places are subordinate to (part of) the MCD's in which they are located, or the pattern is mixed—some incorporated places are independent of MCD's and others are subordinate to one or more MCD's.

The Census Bureau recognizes MCD's in the following 28 States: Arkansas, Connecticut, Illinois, Indiana, Iowa, Kansas, Louisiana, Maine, Maryland, Massachusetts, Michigan, Minnesota, Mississippi, Missouri, Nebraska, New Hampshire, New Jersey, New York, North Carolina, North Dakota, Ohio, Pennsylvania, Rhode Island, South Dakota, Vermont, Virginia, West Virginia, and Wisconsin. The District of Columbia has no primary divisions, and the entire area is considered equivalent to an MCD for statistical purposes.

The MCD's in 12 selected States (Connecticut, Maine, Massachusetts, Michigan, Minnesota, New Hampshire, New Jersey, New York, Pennsylvania, Rhode Island, Vermont, and Wisconsin) also serve as general-purpose local governments. The Census Bureau presents data for these MCD's in all data products in which it provides data for places.

Unorganized Territory (unorg.)

In nine States (Arkansas, Iowa, Kansas, Louisiana, Maine, Minnesota, North Carolina, North Dakota, and South Dakota), some counties contain territory that is not included in an MCD recognized by the Census Bureau. Each separate area of unorganized territory in these States is recognized as one or more separate county subdivisions for census purposes. Each unorganized territory is given a descriptive name, followed by the designation ''unorg.''

GEOGRAPHIC CODE

Geographic codes are shown primarily on machine-readable data products, such as computer tape and compact disc-read only memory (CD-ROM), but also appear on other products such as microfiche; they also are shown on some census maps. Codes are identified as ''census codes'' only if there is also a Federal Information Processing Standards (FIPS) code for the same geographic entity. A code that is not identified as either ''census'' or ''FIPS'' is usually a census code for which there is no FIPS equivalent, or for which the Census Bureau does not use the FIPS code. The exceptions, which use only the FIPS code in census products, are county, congressional district, and metropolitan area (that is, metropolitan statistical area, consolidated metropolitan statistical area, and primary metropolitan statistical area).

Census Code

Census codes are assigned for a variety of geographic entities, including American Indian and Alaska Native area, census division, census region, county subdivision, place, State, urbanized area, and voting district. The structure, format, and meaning of census codes appear in the 1990 census *Geographic Identification Code Scheme;* in the data dictionary portion of the technical documentation for summary tape files, CD-ROM's, and microfiche.

Federal Information Processing Standards (FIPS) Code

Federal Information Processing Standards (FIPS) codes are assigned for a variety of geographic entities, including American Indian and Alaska Native area, congressional district, county, county subdivision, metropolitan area, place, and State. The structure, format, and meaning of FIPS codes used in the census are shown in the 1990 census *Geographic Identification Code Scheme;* in the data dictionary portion of the technical documentation for summary tape files, CD-ROM's, and microfiche.

The objective of the FIPS codes is to improve the use of data resources of the Federal Government and avoid unnecessary duplication and incompatibilities in the collection, processing, and dissemination of data. More information about FIPS and FIPS code documentation is available from the National Technical Information Service, Springfield, VA 22161.

United States Postal Service (USPS) Code

United States Postal Service (USPS) codes for States are used in all 1990 data products. The codes are two-character alphabetic abbreviations. These codes are the same as the FIPS two-character alphabetic abbreviations.

GEOGRAPHIC PRESENTATION

Hierarchical Presentation

A hierarchical geographic presentation shows the geographic entities in a superior/ subordinate structure in census products. This structure is derived from the legal, administrative, or areal relationships of the entities. The hierarchical structure is depicted in report tables by means of indentation, and is explained for machine-readable media in the discussion of file structure in the geographic coverage portion of the abstract in the technical documentation. An example of hierarchical presentation is the ''standard census geographic hierarchy'': block, within block group, within census tract or block numbering area, within place, within county subdivision, within county, within State, within division, within region, within the United States. Graphically, this is shown as:

United States
  Region
    Division
      State
        County
          County subdivision
            Place (or part)
              Census tract/ block numbering area
               (or part)
                Block group (or part)
                  Block

Inventory Presentation

An inventory presentation of geographic entities is one in which all entities of the same type are shown in alphabetical or code sequence, without reference to their hierarchical relationships. Generally, an inventory presentation shows totals for entities that may be split in a hierarchical presentation, such as place, census tract/

block numbering area, or block group. An example of a series of inventory presentations is: State, followed by all the counties in that State, followed by all the places in that State. Graphically, this is shown as:

State

County ''A''
County ''B''
County ''C''

Place ''X''
Place ''Y''
Place ''Z''

HISTORICAL COUNTS

Historical counts for total population and total housing units are shown in the 1990 CPH-2, *Population and Housing Unit Counts* report series. As in past censuses, the general rule for presenting historical data for States, counties, county subdivisions, and places is to show historical counts only for single, continually existing entities. Stated another way, if an entity existed for both the current and preceding censuses, the tables show counts for the preceding censuses. Included in this category are entities of the same type (county, county subdivision, place) even if they had changed their names. Also included are entities that merged, but only if the new entity retained the name of one of the merged entities. The historical counts shown are for each entity as it was bounded at each census.

In cases where an entity was formed since a preceding census, such as a newly incorporated place or a newly organized township, the symbol three dots ''...'' is shown for earlier censuses. The three-dot symbol also is shown for those parts of a place that have extended into an additional county or county subdivision through annexation or other revision of boundaries since the preceding census.

In a few cases, changes in the boundaries of county subdivisions caused a place to be split into two or more parts, or to be split differently than in the preceding census. If historical counts for the parts of the place as currently split did not appear in a preceding census, ''(NA)'' is shown for the place in each county subdivision; however, the historical population and housing unit counts of the place appear in tables that show the entire place. For counties, county subdivisions, and places formed since January 1, 1980, 1980 census population and housing unit counts in the 1990 territory are reported in the geographic change notes included in the ''User Notes'' text section of 1990 CPH-2, *Population and Housing Unit Counts*, and in the technical documentation of Summary Tape Files 1 and 3.

In some cases, population and housing unit counts for individual areas were revised since publication of the 1980 reports (indicated by the prefix ''r''). In a number of tables of 1990 CPH-2, *Population and Housing Unit Counts*, 1980 counts are shown for aggregations of individual areas, such as the number, population, and housing unit counts of places in size groups, or urban and rural distributions. Revisions of population and housing unit counts for individual areas were not applied to the various aggregations. Therefore, it may not be possible to determine the individual areas in a given aggregation using the historical counts; conversely, the sum of the counts shown for individual areas may not agree with the aggregation.

INTERNAL POINT

An internal point is a set of geographic coordinates (latitude and longitude) that is located within a specified geographic entity. A single point is identified for each entity; for many entities, this point represents the approximate geographic center of that entity. If the shape of the entity caused this point to be located outside the boundaries of the entity, it is relocated from the center so that it is within the entity. If the internal point for a block falls in a water area, it is relocated to a land area within the block. On machine-readable products, internal points are shown to six decimal places; the decimal point is implied.

METROPOLITAN AREA (MA)

The general concept of a metropolitan area (MA) is one of a large population nucleus, together with adjacent communities that have a high degree of economic and social integration with that nucleus. Some MA's are defined around two or more nuclei.

The MA classification is a statistical standard, developed for use by Federal agencies in the production, analysis, and publication of data on MA's. The MA's are designated and defined by the Federal Office of Management and Budget, following a set of official published standards. These standards were developed by the interagency Federal Executive Committee on Metropolitan Areas, with the aim of producing definitions that are as consistent as possible for all MA's nationwide.

Each MA must contain either a place with a minimum population of 50,000 or a Census Bureau-defined urbanized area and a total MA population of at least 100,000 (75,000 in New England). An MA comprises one or more central counties. An MA also may include one or more outlying counties that have close economic and social relationships with the central county. An outlying county must have a specified level of commuting to the central counties and also must meet certain standards regarding metropolitan character, such as population density, urban population, and population growth. In New England, MA's are composed of cities and towns rather than whole counties.

The territory, population, and housing units in MA's are referred to as ''metropolitan.'' The metropolitan category is subdivided into ''inside central city'' and ''outside central city.'' The territory, population, and housing units located outside MA's are referred to as ''nonmetropolitan.'' The

metropolitan and nonmetropolitan classification cuts across the other hierarchies; for example, there is generally both urban and rural territory within both metropolitan and nonmetropolitan areas.

To meet the needs of various users, the standards provide for a flexible structure of metropolitan definitions that classify an MA either as a metropolitan statistical area (MSA) or as a consolidated metropolitan statistical area (CMSA) that is divided into primary metropolitan statistical areas (PMSA's). Documentation of the MA standards and how they are applied is available from the Secretary, Federal Executive Committee on Metropolitan Areas, Population Division, U.S. Bureau of the Census, Washington, DC 20233.

Central City

In each MSA and CMSA, the largest place and, in some cases, additional places are designated as ''central cities'' under the official standards. A few PMSA's do not have central cities. The largest central city and, in some cases, up to two additional central cities are included in the title of the MA; there also are central cities that are not included in an MA title. An MA central city does not include any part of that city that extends outside the MA boundary.

Consolidated and Primary Metropolitan Statistical Area (CMSA and PMSA)

If an area that qualifies as an MA has more than one million persons, primary metropolitan statistical areas (PMSA's) may be defined within it. PMSA's consist of a large urbanized county or cluster of counties that demonstrates very strong internal economic and social links, in addition to close ties to other portions of the larger area. When PMSA's are established, the larger area of which they are component parts is designated a consolidated metropolitan statistical area (CMSA).

Metropolitan Statistical Area (MSA)

Metropolitan statistical areas (MSA's) are relatively free-standing MA's and are not closely associated with other MA's. These areas typically are surrounded by nonmetropolitan counties.

Metropolitan Area Title and Code

The title of an MSA contains the name of its largest central city and up to two additional city names, provided that the additional places meet specified levels of population, employment, and commuting. Generally, a city with a population of 250,000 or more is in the title, regardless of other criteria.

The title of a PMSA may contain up to three place names, as determined above, or up to three county names, sequenced in order of population. A CMSA title also may include up to three names, the first of which generally is the most populous central city in the area. The second name may be the first city or county name in the most populous remaining PMSA; the third name may be the first city or county name in the next most populous PMSA. A regional designation may be substituted for the second and/ or third names in a CMSA title if such a designation is supported by local opinion and is deemed to be unambiguous and suitable by the Office of Management and Budget.

The titles for all MA's also contain the name of each State in which the area is located. Each metropolitan area is assigned a four-digit FIPS code, in alphabetical order nationwide. If the fourth digit of the code is a ''2,'' it identifies a CMSA. Additionally, there is a separate set of two-digit codes for CMSA's, also assigned alphabetically.

OUTLYING AREAS OF THE UNITED STATES

The Census Bureau treats the outlying areas as the statistical equivalents of States for the 1990 census. The outlying areas are American Samoa, Guam, the Commonwealth of the Northern Mariana Islands (Northern Mariana Islands), Republic of Palau (Palau), Puerto Rico, and the Virgin Islands of the United States (Virgin Islands). Geographic definitions specific to each outlying area are shown in appendix A of the text in the data products for each area.

PLACE

Places, for the reporting of decennial census data, include census designated places and incorporated places. Each place is assigned a four-digit census code that is unique within State. Each place is also assigned a five-digit FIPS code that is unique within State. Both the census and FIPS codes are assigned based on alphabetical order within State. Consolidated cities (see below) are assigned a one-character alphabetical census code that is unique nationwide and a five-digit FIPS code that is unique within State.

Census Designated Place (CDP)

Census designated places (CDP's) are delineated for the decennial census as the statistical counterparts of incorporated places. CDP's comprise densely settled concentrations of population that are identifiable by name, but are not legally incorporated places. Their boundaries, which usually coincide with visible features or the boundary of an adjacent incorporated place, have no legal status, nor do these places have officials elected to serve traditional municipal functions. CDP boundaries may change with changes in the settlement pattern; a CDP with the same name as in previous censuses does not necessarily have the same boundaries.

Beginning with the 1950 census, the Census Bureau, in cooperation with State agencies and local census statistical areas committees, has identified and delineated boundaries for CDP's. In the 1990 census, the name of each such place is followed by ''CDP.'' In the 1980 census, ''(CDP)'' was used; in 1970, 1960, and 1950 censuses, these places were identified by ''(U),'' meaning ''unincorporated place.''

To qualify as a CDP for the 1990 census, an unincorporated community must have met the following criteria:

1. In all States except Alaska and Hawaii, the Census Bureau uses three population size criteria to designate a CDP. These criteria are:
   a. 1,000 or more persons if outside the boundaries of an urbanized area (UA) delineated for the 1980 census or a subsequent special census.
   b. 2,500 or more persons if inside the boundaries of a UA delineated for the 1980 census or a subsequent special census.
   c. 250 or more persons if outside the boundaries of a UA delineated for the 1980 census or a subsequent special census, and within the official boundaries of an American Indian reservation recognized for the 1990 census.
2. In Alaska, 25 or more persons if outside a UA, and 2,500 or more persons if inside a UA delineated for the 1980 census or a subsequent special census.
3. In Hawaii, 300 or more persons, regardless of whether the community is inside or outside a UA.

For the 1990 census, CDP's qualified on the basis of the population counts prepared for the 1990 Postcensus Local Review Program. Because these counts were subject to change, a few CDP's may have final population counts lower than the minimums shown above.

Hawaii is the only State with no incorporated places recognized by the Bureau of the Census. All places shown for Hawaii in the data products are CDP's. By agreement with the State of Hawaii, the Census Bureau does not show data separately for the city of Honolulu, which is coextensive with Honolulu County.

Consolidated City

A consolidated government is a unit of local government for which the functions of an incorporated place and its county or minor civil division (MCD) have merged. The legal aspects of this action may result in both the primary incorporated place and the county or MCD continuing to exist as legal entities, even though the county or MCD performs few or no governmental functions and has few or no elected officials. Where this occurs, and where one or more other incorporated places in the county or MCD continue to function as separate governments, even though they have been included in the consolidated government, the primary incorporated place is referred to as a ''consolidated city.''

The data presentation for consolidated cities varies depending upon the geographic presentation. In hierarchical presentations, consolidated cities are not shown. These presentations include the semi-independent places and the ''consolidated city (remainder).'' Where the consolidated city is coextensive with a county or county subdivision, the data shown for those areas in hierarchical presentations are equivalent to those for the consolidated government.

For inventory geographic presentations, the consolidated city appears at the end of the listing of places. The data for the consolidated city include places that are part of the consolidated city. The ''consolidated city (remainder)'' is the portion of the consolidated government minus the semi-independent places, and is shown in alphabetical sequence with other places.

In summary presentations by size of place, the consolidated city is not included. The places semi-independent of consolidated cities are categorized by their size, as is the ''consolidated city (remainder).''

Each consolidated city is assigned a one-character alphabetic census code. Each consolidated city also is assigned a five-digit FIPS code that is unique within State. The semi-independent places and the ''consolidated city (remainder)'' are assigned a four-digit census code and a five-digit FIPS place code that are unique within State. Both the census and FIPS codes are assigned based on alphabetical order within State.

Incorporated Place

Incorporated places recognized in 1990 census data products are those reported to the Census Bureau as legally in existence on January 1, 1990 under the laws of their respective States as cities, boroughs, towns, and villages, with the following exceptions: the towns in the New England States, New York, and Wisconsin, and the boroughs in New York are recognized as minor civil divisions for census purposes; the boroughs in Alaska are county equivalents.

POPULATION OR HOUSING UNIT DENSITY

Population or housing unit density is computed by dividing the total population or housing units of a geographic unit (for example, United States, State, county, place) by its land area measured in square kilometers or square miles. Density is expressed as both ''persons (or housing units) per square kilometer'' and ''persons (or housing units) per square mile'' of land area in 1990 census printed reports.

STATE

States are the primary governmental divisions of the United States. The District of Columbia is treated as a statistical equivalent of a State for census purposes. The four census regions, nine census divisions, and their component States are shown under ''CENSUS REGION AND CENSUS DIVISION'' in this appendix.

The Census Bureau treats the outlying areas as State equivalents for the 1990 census. The outlying areas are American Samoa, Guam, the Northern Mariana Islands, Palau, Puerto Rico, and the Virgin Islands of the United States. Geographic definitions specific to each outlying area are shown in appendix A in the data products for each area.

Each State and equivalent is assigned a two-digit numeric Federal Information Processing Standards (FIPS) code in alphabetical order by State name, followed by the outlying area names. Each State and equivalent area also is assigned a two-digit census code. This code is assigned on the basis of the geographic sequence of each State within each census division; the first digit of the code is the code for the respective division. Puerto Rico, the Virgin Islands, and the outlying areas of the Pacific are assigned ''0'' as the division code. Each State and equivalent area also is assigned the two-letter FIPS/ United States Postal Service (USPS) code.

In 12 selected States (Connecticut, Maine, Massachusetts, Michigan, Minnesota, New Hampshire, New Jersey, New York, Pennsylvania, Rhode Island, Vermont, and Wisconsin), the minor civil divisions also serve as general-purpose local governments. The Census Bureau presents data for these minor civil divisions in all data products in which it provides data for places.

TIGER

TIGER is an acronym for the new digital (computer-readable) geographic data base that automates the mapping and related geographic activities required to support the Census Bureau's census and survey programs. The Census Bureau developed the Topologically Integrated Geographic Encoding and Referencing (TIGER) System to automate the geographic support processes needed to meet the major geographic needs of the 1990 census: producing the cartographic products to support data collection and map publication, providing the geographic structure for tabulation and publication of the collected data, assigning residential and employer addresses to their geographic location and relating those locations to the Census Bureau's geographic units, and so forth. The content of the TIGER data base is made available to the public through a variety of ''TIGER Extract'' files that may be obtained from the Data User Services Division, U.S. Bureau of the Census, Washington, DC 20233.

UNITED STATES

The United States comprises the 50 States and the District of Columbia. In addition, the Census Bureau treats the outlying areas as statistical equivalents of States for the 1990 census. The outlying areas include American Samoa, Guam, the Northern Mariana Islands, Palau, Puerto Rico, and the Virgin Islands.

URBAN AND RURAL

The Census Bureau defines ''urban'' for the 1990 census as comprising all territory, population, and housing units in urbanized areas and in places of 2,500 or more persons outside urbanized areas. More specifically, ''urban'' consists of territory, persons, and housing units in:

1. Places of 2,500 or more persons incorporated as cities, villages, boroughs (except in Alaska and New York), and towns (except in the six New England States, New York, and Wisconsin), but excluding the rural portions of ''extended cities.''
2. Census designated places of 2,500 or more persons.
3. Other territory, incorporated or unincorporated, included in urbanized areas.

Territory, population, and housing units not classified as urban constitute ''rural.'' In the 100-percent data products, ''rural'' is divided into ''places of less than 2,500'' and ''not in places.'' The ''not in places'' category comprises ''rural'' outside incorporated and census designated places and the rural portions of extended cities. In many data products, the term ''other rural'' is used; ''other rural'' is a residual category specific to the classification of the rural in each data product.

In the sample data products, rural population and housing units are subdivided into ''rural farm'' and ''rural nonfarm.'' ''Rural farm'' comprises all rural households and housing units on farms (places from which $1,000 or more of agricultural products were sold in 1989); ''rural nonfarm'' comprises the remaining rural.

The urban and rural classification cuts across the other hierarchies; for example, there is generally both urban and rural territory within both metropolitan and nonmetropolitan areas.

In censuses prior to 1950, ''urban'' comprised all territory, persons, and housing units in incorporated places of 2,500 or more persons, and in areas (usually minor civil divisions) classified as urban under special rules relating to population size and density. The definition of urban that restricted itself to incorporated places having 2,500 or more persons excluded many large, densely settled areas merely because they were not incorporated. Prior to the 1950 census, the Census Bureau attempted to avoid some of the more obvious omissions by classifying selected areas as ''urban under special rules.'' Even with these rules, however, many large, closely built-up areas were excluded from the urban category.

To improve its measure of urban territory, population, and housing units, the Census Bureau adopted the concept of the urbanized area and delineated boundaries for

unincorporated places (now, census designated places) for the 1950 census. Urban was defined as territory, persons, and housing units in urbanized areas and, outside urbanized areas, in all places, incorporated or unincorporated, that had 2,500 or more persons. With the following three exceptions, the 1950 census definition of urban has continued substantially unchanged. First, in the 1960 census (but not in the 1970, 1980, or 1990 censuses), certain towns in the New England States, townships in New Jersey and Pennsylvania, and Arlington County, Virginia, were designated as urban. However, most of these ''special rule'' areas would have been classified as urban anyway because they were included in an urbanized area or in an unincorporated place of 2,500 or more persons. Second, ''extended cities'' were identified for the 1970, 1980, and 1990 censuses. Extended cities primarily affect the figures for urban and rural territory (area), but have very little effect on the urban and rural population and housing units at the national and State levels— although for some individual counties and urbanized areas, the effects have been more evident. Third, changes since the 1970 census in the criteria for defining urbanized areas have permitted these areas to be defined around smaller centers.

Documentation of the urbanized area and extended city criteria is available from the Chief, Geography Division, U.S. Bureau of the Census, Washington, DC 20233.

Extended City

Since the 1960 census, there has been a trend in some States toward the extension of city boundaries to include territory that is essentially rural in character. The classification of all the population and living quarters of such places as urban would include in the urban designation territory, persons, and housing units whose environment is primarily rural. For the 1970, 1980, and 1990 censuses, the Census Bureau identified as rural such territory and its population and housing units for each extended city whose closely settled area was located in an urbanized area. For the 1990 census, this classification also has been applied to certain places outside urbanized areas.

In summary presentations by size of place, the urban portion of an extended city is classified by the population of the entire place; the rural portion is included in ''other rural.''

URBANIZED AREA (UA)

The Census Bureau delineates urbanized areas (UA's) to provide a better separation of urban and rural territory, population, and housing in the vicinity of large places. A UA comprises one or more places (''central place'') and the adjacent densely settled surrounding territory (''urban fringe'') that together have a minimum of 50,000 persons. The urban fringe generally consists of contiguous territory having a density of least 1,000 persons per square mile. The urban fringe also includes outlying territory of such density if it was connected to the core of the contiguous area by road and is within 1 1/ 2 road miles of that core, or within 5 road miles of the core but separated by water or other undevelopable territory. Other territory with a population density of fewer than 1,000 people per square mile is included in the urban fringe if it eliminates an enclave or closes an indentation in the boundary of the urbanized area. The population density is determined by (1) outside of a place, one or more contiguous census blocks with a population density of at least 1,000 persons per square mile or (2) inclusion of a place containing census blocks that have at least 50 percent of the population of the place and a density of at least 1,000 persons per square mile. The complete criteria are available from the Chief, Geography Division, U.S. Bureau of the Census, Washington, DC 20233.

Urbanized Area Central Place

One or more central places function as the dominant centers of each UA. The identification of a UA central place permits the comparison of this dominant center with the remaining territory in the UA. There is no limit on the number of central places, and not all central places are necessarily included in the UA title. UA central places include:

1. Each place entirely (or partially, if the place is an extended city) within the UA that is a central city of a metropolitan area (MA).
2. If the UA does not contain an MA central city or is located outside of an MA, the central place(s) is determined by population size.

Urbanized Area Title and Code

The title of a UA identifies those places that are most important within the UA; it links the UA to the encompassing MA, where appropriate. If a single MA includes most of the UA, the title and code of the UA generally are the same as the title and code of the MA. If the UA is not mostly included in a single MA, if it does not include any place that is a central city of the encompassing MA, or if it is not located in an MA, the Census Bureau uses the population size of the included places, with a preference for incorporated places, to determine the UA title. The name of each State in which the UA is located also is in each UA title.

The numeric code used to identify each UA is the same as the code for the mostly encompassing MA (including CMSA and PMSA). If MA title cities represent multiple UA's, or the UA title city does not correspond to the first name of an MA title, the Census Bureau assigns a code based on the alphabetical sequence of the UA title in relationship to the other UA and MA titles.

VOTING DISTRICT (VTD)

A voting district (VTD) is any of a variety of types of areas (for example, election districts, precincts, wards, legislative districts) established by State and local governments for purposes of elections. For census purposes,

each State participating in Phase 2 of the 1990 Census Redistricting Data Program outlined the boundaries of VTD's around groups of whole census blocks on census maps. The entities identified as VTD's are not necessarily those legally or currently established. Also, to meet the ''whole block'' criterion, a State may have had to adjust VTD boundaries to nearby block boundaries. Therefore, the VTD's shown on the 1990 census tapes, listings, and maps may not represent the actual VTD's in effect at the time of the census. In the 1980 census, VTD's were referred to as ''election precincts.''

Each VTD is assigned a four-character alphanumeric code that is unique within each county. The code ''ZZZZ'' is assigned to nonparticipating areas; the Census Bureau reports data for areas coded ''ZZZZ.''

ZIP CODE®

ZIP Codes are administrative units established by the United States Postal Service (USPS) for the distribution of mail. ZIP Codes serve addresses for the most efficient delivery of mail, and therefore generally do not respect political or census statistical area boundaries. ZIP Codes usually do not have clearly identifiable boundaries, often serve a continually changing area, are changed periodically to meet postal requirements, and do not cover all the land area of the United States. ZIP Codes are identified by five-digit codes assigned by the USPS. The first three digits identify a major city or sectional distribution center, and the last two digits generally signify a specific post office's delivery area or point. For the 1990 census, ZIP Code data are tabulated for the five-digit codes in STF 3B.

APPENDIX B.
Definitions of Subject Characteristics

CONTENTS

POPULATION CHARACTERISTICS ---- B–2

Ability to Speak English *(See Language Spoken at Home and Ability to Speak English)*
Actual Hours Worked Last Week *(See Employment Status)*
Age ---- B–2
American Indian Tribe *(See Race)*
Ancestry ---- B–2
Carpooling *(See Journey to Work)*
Children Ever Born *(See Fertility)*
Citizenship ---- B–4
Civilian Labor Force *(See Employment Status)*
Class of Worker *(See Industry, Occupation, and Class of Worker)*

Disability *(See Mobility Limitation Status, see Self-Care Limitation Status, see Work Disability Status)*
Earnings in 1989 *(See Income in 1989)*
Educational Attainment ---- B–4
Employment Status ---- B–5
Families *(See Household Type and Relationship)*
Family Composition *(See Household Type and Relationship)*
Family Income in 1989 *(See Income in 1989)*
Family Size *(See Household Type and Relationship)*
Family Type *(See Household Type and Relationship)*
Farm Population *(See Farm Residence under Housing Characteristics)*

Fertility ---- B–7
Foreign-Born Persons *(See Place of Birth)*
Foster Children *(See Household Type and Relationship)*
Group Quarters ---- B–7
Hispanic Origin ---- B–12
Household *(See Household Type and Relationship)*
Household Income in 1989 *(See Income in 1989)*
Household Language *(See Language Spoken At Home and Ability to Speak English)*
Household Size *(See Household Type and Relationship)*
Household Type and Relationship ---- B–13

Householder *(See Household Type and Relationship)*
Income Deficit *(See Income in 1989)*
Income in 1989 ---- B–15
Income Type in 1989 *(See Income in 1989)*
Industry, Occupation, and Class of Worker ---- B–19
Institutionalized Persons *(See Group Quarters)*
Journey to Work ---- B–21
Labor Force Status *(See Employment Status)*
Language Spoken at Home and Ability to Speak English ---- B–23
Linguistic Isolation *(See Language Spoken at Home and Ability to Speak English)*

Marital Status ---- B–25
Married Couples *(See Marital Status)*
Means of Transportation to Work *(See Journey to Work)*
Migration *(See Residence in 1985)*
Mobility Limitation Status ---- B–26
Nativity *(See Place of Birth)*
Noninstitutionalized Group Quarters *(See Group Quarters)*
Occupation *(See Industry, Occupation, and Class of Worker)*
Own Children *(See Household Type and Relationship)*
Per Capita Income *(See Income in 1989)*

Period of Military Service *(See Veteran Status)*
Persons in Family *(See Household Type and Relationship)*
Persons in Households *(See Household Type and Relationship)*
Place of Birth ---- B–26
Place of Work *(See Journey to Work)*
Poverty Status in 1989 ---- B–27
Presence of Children *(See Household Type and Relationship)*
Private Vehicle Occupancy *(See Journey to Work)*
Race ---- B–28
Reference Week ---- B–31

Related Children *(See Household Type and Relationship)*
Residence in 1985 ---- B–32
School Enrollment and Labor Force Status ---- B–33
School Enrollment and Type of School ---- B–33
Self-Care Limitation Status ---- B–34
Sex ---- B–34
Spanish Origin *(See Hispanic Origin)*
Stepfamily *(See Household Type and Relationship)*
Subfamily *(See Household Type and Relationship)*
Time Leaving Home to Go to Work *(See Journey to Work)*

Travel Time to Work *(See Journey to Work)*
Type of School *(See School Enrollment and Type of School)*
Usual Hours Worked Per Week Worked in 1989 *(See Work Status in 1989)*
Veteran Status ---- B–34
Weeks Worked in 1989 *(See Work Status in 1989)*
Work Disability Status ---- B–35
Work Status in 1989 ---- B–35
Worker *(See Employment Status, see Industry, Occupation, and Class of Worker, see Journey to Work, see Work Status in 1989)*
Workers in Family in 1989 *(See Work Status in 1989)*
Year of Entry ---- B–36
Years of Military Service *(See Veteran Status)*

HOUSING CHARACTERISTICS ---- B–36

Acreage ---- B–37
Age of Structure *(See Year Structure Built)*
Agricultural Sales ---- B–38
Bedrooms ---- B–38
Boarded-Up Status ---- B–38
Business on Property ---- B–38
Condominium Fee ---- B–39
Condominium Status ---- B–39
Congregate Housing *(See Meals Included in Rent)*
Contract Rent ---- B–39

Crop Sales *(See Agricultural Sales)*
Duration of Vacancy ---- B–40
Farm Residence ---- B–40
Gross Rent ---- B–40
Gross Rent as a Percentage of Household Income in 1989 ---- B–41
Homeowner Vacancy Rate *(See Vacancy Status)*
House Heating Fuel ---- B–41
Housing Units *(See Living Quarters)*
Insurance for Fire, Hazard, and Flood ---- B–41

Kitchen Facilities ---- B–41
Living Quarters ---- B–36
Meals Included in Rent ---- B–41
Mobile Home Costs ---- B–42
Months Vacant *(See Duration of Vacancy)*
Mortgage Payment ---- B–42
Mortgage Status ---- B–42
Occupied Housing Units *(See Living Quarters)*
Owner-Occupied Housing Units *(See Tenure)*
Persons in Unit ---- B–43
Persons Per Room ---- B–43

Plumbing Facilities ---- B–43
Poverty Status of Households in 1989 ---- B–43
Real Estate Taxes ---- B–43
Rental Vacancy Rate *(See Vacancy Status)*
Renter-Occupied Housing Units *(See Tenure)*
Rooms ---- B–44
Second or Junior Mortgage Payment ---- B–44
Selected Monthly Owner Costs ---- B–44
Selected Monthly Owner Costs as a Percentage of Household Income in 1989 ---- B–45

CONTENTS—Con.

Sewage Disposal ---- B–45
Source of Water ---- B–45
Telephone in Housing Unit ---- B–45
Tenure ---- B–46
Type of Structure *(See Units in Structure)*
Units in Structure ---- B–46
Usual Home Elsewhere ---- B–47
Utilities ---- B–47
Vacancy Status ---- B–47
Vacant Housing Units *(See Living Quarters)*
Value ---- B–48
Vehicles Available ---- B–48
Year Householder Moved Into Unit ---- B–49
Year Structure Built ---- B–49

DERIVED MEASURES ---- B–49

Interpolation ---- B–49
Mean ---- B–49
Median ---- B–49
Percentages, Rates, and Ratios ---- B–50
Quartile ---- B–50

POPULATION CHARACTERISTICS

AGE

The data on age were derived from answers to questionnaire item 5, which was asked of all persons. The age classification is based on the age of the person in complete years as of April 1, 1990. The age response in question 5a was used normally to represent a person's age. However, when the age response was unacceptable or unavailable, a person's age was derived from an acceptable year-of-birth response in question 5b.

Data on age are used to determine the applicability of other questions for a person and to classify other characteristics in census tabulations. Age data are needed to interpret most social and economic characteristics used to plan and examine many programs and policies. Therefore, age is tabulated by single years of age and by many different groupings, such as 5-year age groups.

Some tabulations are shown by the age of the householder. These data were derived from the age responses for each householder. (For more information on householder, see the discussion under ''Household Type and Relationship.'')

Median Age—This measure divides the age distribution into two equal parts: one-half of the cases falling below the median value and one-half above the value. Generally, median age is computed on the basis of more detailed age intervals than are shown in some census publications; thus, a median based on a less detailed distribution may differ slightly from a corresponding median for the same population based on a more detailed distribution. (For more information on medians, see the discussion under ''Derived Measures.'')

Limitation of the Data—Counts in 1970 and 1980 for persons 100 years old and over were substantially overstated. Improvements were made in the questionnaire design, in the allocation procedures, and to the respondent instruction guide to attempt to minimize this problem for the 1990 census.

Review of detailed 1990 census information indicated that respondents tended to provide their age as of the date of completion of the questionnaire, not their age as of April 1, 1990. In addition, there may have been a tendency for respondents to round their age up if they were close to having a birthday. It is likely that approximately 10 percent of persons in most age groups are actually 1 year younger. For most single years of age, the misstatements are largely offsetting. The problem is most pronounced at age 0 because persons lost to age 1 may not have been fully offset by the inclusion of babies born after April 1, 1990, and because there may have been more rounding up to age 1 to avoid reporting age as 0 years. (Age in complete months was not collected for infants under age 1.)

The reporting of age 1 year older than age on April 1, 1990, is likely to have been greater in areas where the census data were collected later in 1990. The magnitude of this problem was much less in the three previous censuses where age was typically derived from respondent data on year of birth and quarter of birth. (For more information on the design of the age question, see the section below that discusses ''Comparability.'')

Comparability—Age data have been collected in every census. For the first time since 1950, the 1990 data are not available by quarter year of age. This change was made so that coded information could be obtained for both age and year of birth. In each census since 1940, the age of a person was assigned when it was not reported. In censuses before 1940, with the exception of 1880, persons of unknown age were shown as a separate category. Since 1960, assignment of unknown age has been performed by a general procedure described as ''imputation.'' The specific procedures for imputing age have been different in each census. (For more information on imputation, see Appendix C, Accuracy of the Data.)

ANCESTRY

The data on ancestry were derived from answers to questionnaire item 13, which was asked of a sample of persons. The question was based on self-identification; the data on ancestry represent self-classification by people according to the ancestry group(s) with which they most closely identify. Ancestry refers to a person's ethnic origin or descent, ''roots,'' or heritage or the place of birth of the person or the person's parents or ancestors before their arrival in the United States. Some ethnic identities, such as ''Egyptian'' or ''Polish'' can be traced to geographic areas outside the United States, while other ethnicities such as ''Pennsylvania Dutch'' or ''Cajun'' evolved in the United States.

The intent of the ancestry question was not to measure the degree of attachment the respondent had to a particular ethnicity. For example, a response of ''Irish'' might reflect total involvement in an ''Irish'' community or only a memory of ancestors several generations removed from the individual.

The Census Bureau coded the responses through an automated review, edit, and coding operation. The open-ended write-in ancestry item was coded by subject-matter specialists into a numeric representation using a code list containing over 1,000 categories. The 1990 code list reflects the results of the Census Bureau's own research and consultations with many ethnic experts. Many decisions were made to determine the classification of responses. These decisions affected the grouping of the tabulated data. For example, the ''Assyrian'' category includes both responses of ''Assyrian'' and ''Chaldean.''

The ancestry question allowed respondents to report one or more ancestry groups. While a large number of respondents listed a single ancestry, the majority of answers included more than one ethnic entry. Generally, only the first two responses reported were coded in 1990. If a response was in terms of a dual ancestry, for example, Irish-English, the person was assigned two codes, in this case one for Irish and another for English.

However, in certain cases, multiple responses such as ''French Canadian,'' ''Scotch-Irish,'' ''Greek Cypriote,'' and ''Black Dutch'' were assigned a single code reflecting their status as unique groups. If a person reported one of these unique groups in addition to another group, for example, ''Scotch-Irish English,'' resulting in three terms, that person received one code for the unique group (''Scotch-Irish'') and another one for the remaining group (''English''). If a person reported ''English Irish French,'' only English and Irish were coded. Certain combinations of ancestries where the ancestry group is a part of another, such as ''German-Bavarian,'' the responses were coded as a single ancestry using the smaller group (''Bavarian''). Also, responses such as ''Polish-American'' or ''Italian-American'' were coded and tabulated as a single entry (''Polish'' or ''Italian'').

The Census Bureau accepted ''American'' as a unique ethnicity if it was given alone, with an ambiguous response, or with State names. If the respondent listed any other ethnic identity such as ''Italian American,'' generally the ''American'' portion of the response was not coded. However, distinct groups such as ''American Indian,'' ''Mexican American,'' and ''African American'' were coded and identified separately because they represented groups who considered themselves different from those who reported as ''Indian,'' ''Mexican,'' or ''African,'' respectively.

In all tabulations, when respondents provided an unacceptable ethnic identity (for example, an uncodeable or unintelligible response such as ''multi-national,'' ''adopted,'' or ''I have no idea''), the answer was included in ''Ancestry not reported.''

The tabulations on ancestry are presented using two types of data presentations—one used total persons as the base, and the other used total responses as the base. The following are categories shown in the two data presentations:

Presentation Based on Persons:

Single Ancestries Reported—Includes all persons who reported only one ethnic group. Included in this category are persons with multiple-term responses such as ''Scotch-Irish'' who are assigned a single code.

Multiple Ancestries Reported—Includes all persons who reported more than one group and were assigned two ancestry codes.

Ancestry Unclassified—Includes all persons who provided a response that could not be assigned an ancestry code because they provided nonsensical entries or religious responses.

Presentations Based on Responses:

Total Ancestries Reported—Includes the total number of ancestries reported and coded. If a person reported a multiple ancestry such as ''French Danish,'' that response was counted twice in the tabulations—once in the ''French'' category and again in the ''Danish'' category. Thus, the sum of the counts in this type of presentation is not the total population but the total of all responses.

First Ancestry Reported—Includes the first response of all persons who reported at least one codeable entry. For example, in this category, the count for ''Danish'' would include all those who reported only Danish and those who reported Danish first and then some other group.

Second Ancestry Reported—Includes the second response of all persons who reported a multiple ancestry. Thus, the count for ''Danish'' in this category includes all persons who reported Danish as the second response, regardless of the first response provided.

The Census Bureau identified hundreds of ethnic groups in the 1990 census. However, it was impossible to show information for every group in all census tabulations because of space constraints. Publications such as the 1990 CP-2, *Social and Economic Characteristics* and the 1990 CPH-3, *Population and Housing Characteristics for Census Tracts and Block Numbering Areas* reports show a limited number of groups based on the number reported and the advice received from experts. A more complete distribution of groups is presented in the 1990 Summary Tape File 4, supplementary reports, and a special subject report on ancestry. In addition, groups identified specifically in the questions on race and Hispanic origin (for example, Japanese, Laotian, Mexican, Cuban, and Spaniard), in general, are not shown separately in ancestry tabulations.

Limitation of the Data—Although some experts consider religious affiliation a component of ethnic identity, the ancestry question was not designed to collect any information concerning religion. The Bureau of the Census is prohibited from collecting information on religion. Thus, if a religion was given as an answer to the ancestry question, it was coded as an ''Other'' response.

Comparability—A question on ancestry was first asked in the 1980 census. Although there were no comparable data prior to the 1980 census, related information on ethnicity was collected through questions on parental birthplace, own birthplace, and language which were included in previous censuses. Unlike other census questions, there was no imputation for nonresponse to the ancestry question.

In 1990, respondents were allowed to report more than one ancestry group; however, only the first two ancestry groups identified were coded. In 1980, the Census Bureau attempted to code a third ancestry for selected triple-ancestry responses.

New categories such as ''Arab'' and ''West Indian'' were added to the 1990 question to meet important data needs. The ''West Indian'' category excluded ''Hispanic'' groups such as ''Puerto Rican'' and ''Cuban'' that were identified primarily through the question on Hispanic origin. In 1990, the ancestry group, ''American'' is recognized and tabulated as a unique ethnicity. In 1980, ''American'' was tabulated but included under the category ''Ancestry not specified.''

A major improvement in the 1990 census was the use of an automated coding system for ancestry responses. The automated coding system used in the 1990 census greatly reduced the potential for error associated with a clerical review. Specialists with a thorough knowledge of the subject matter reviewed, edited, coded, and resolved inconsistent or incomplete responses.

CITIZENSHIP

The data on citizenship were derived from answers to questionnaire item 9, which was asked of a sample of persons.

Citizen—Persons who indicated that they were native-born and foreign-born persons who indicated that they have become naturalized. (For more information on native and foreign born, see the discussion under ''Place of Birth.'')

There are four categories of citizenship: (1) born in the United States, (2) born in Puerto Rico, Guam, the Virgin Islands of the United States, or the Commonwealth of the Northern Mariana Islands, (3) born abroad of American parents, and (4) citizen by naturalization.

Naturalized Citizen—Foreign-born persons who had completed the naturalization process at the time of the census and upon whom the rights of citizenship had been conferred.

Not a Citizen—Foreign-born persons who were not citizens, including persons who had begun but not completed the naturalization process at the time of the census.

Limitation of the Data—Evaluation studies completed after previous censuses indicated that some persons may have reported themselves as citizens although they had not yet attained the status.

Comparability—Similar questions on citizenship were asked in the censuses of 1820, 1830, 1870, 1890 through 1950, 1970, and 1980. The 1980 question was asked of a sample of the foreign-born population. In 1990, both native and foreign-born persons who received the long-form questionnaire were asked to respond to the citizenship question.

EDUCATIONAL ATTAINMENT

Data on educational attainment were derived from answers to questionnaire item 12, which was asked of a sample of persons. Data are tabulated as attainment for persons 15 years old and over. Persons are classified according to the highest level of school completed or the highest degree received. The question included instructions to report the level of the previous grade attended or the highest degree received for persons currently enrolled in school. The question included response categories which allowed persons to report completing the 12th grade without receiving a high school diploma, and which instructed respondents to report as ''high school graduate(s)''—persons who received either a high school diploma or the equivalent, for example, passed the Test of General Educational Development (G.E.D.), and did not attend college. (On the Military Census Report questionnaire, the lowest response category was ''Less than 9th grade.'')

Instructions included in the 1990 respondent instruction guide, which was mailed with the census questionnaire, further specified that schooling completed in foreign or ungraded school systems should be reported as the equivalent level of schooling in the regular American system; that vocational certificates or diplomas from vocational, trade, or business schools or colleges were not to be reported unless they were college level degrees; and that honorary degrees were not to be reported. The instructions gave ''medicine, dentistry, chiropractic, optometry, osteopathic medicine, pharmacy, podiatry, veterinary medicine, law, and theology'' as examples of professional school degrees, and specifically excluded ''barber school, cosmetology, or other training for a specific trade'' from the professional school category. The order in which they were listed suggested that doctorate degrees were ''higher'' than professional school degrees, which were ''higher'' than master's degrees.

Persons who did not report educational attainment were assigned the attainment of a person of the same age, race or Spanish origin, and sex who resided in the same or a nearby area. Persons who filled more than one circle were edited to the highest level or degree reported.

High School Graduate or Higher—Includes persons whose highest degree was a high school diploma or

its equivalent, persons who attended college or professional school, and persons who received a college, university, or professional degree. Persons who reported completing the 12th grade but not receiving a diploma are not included.

Not Enrolled, Not High School Graduate—Includes persons of compulsory school attendance age or above who were not enrolled in school and were not high school graduates; these persons may be taken to be ''high school dropouts.'' There is no restriction on when they ''dropped out'' of school, and they may have never attended high school.

In prior censuses, ''Median school years completed'' was used as a summary measure of educational attainment. In 1990, the median can only be calculated for groups of which less than half the members have attended college. ''Percent high school graduate or higher'' and ''Percent bachelor's degree or higher'' are summary measures which can be calculated from the present data and offer quite readily interpretable measures of differences between population subgroups. To make comparisons over time, ''Percent high school graduate or higher'' can be calculated and ''Percent bachelor's degree or higher'' can be approximated with data from previous censuses.

Comparability—From 1840 to 1930, the census measured educational attainment by means of a basic literacy question. In 1940, a single question was asked on highest grade of school completed. In the censuses of 1950 through 1980, a two-part question asking highest grade of school attended and whether that grade was finished was used to construct highest grade or year of school completed. For persons who have not attended college, the response categories in the 1990 educational attainment question should produce data which are comparable to data on highest grade completed from earlier censuses.

The response categories for persons who have attended college were modified from earlier censuses because there was some ambiguity in interpreting responses in terms of the number of years of college completed. For instance, it was not clear whether ''completed the fourth year of college,'' ''completed the senior year of college,'' and ''college graduate'' were synonymous. Research conducted shortly before the census suggests that these terms were more distinct in 1990 than in earlier decades, and this change may have threatened the ability to estimate the number of ''college graduates'' from the number of persons reported as having completed the fourth or a higher year of college. It was even more difficult to make inferences about post-baccalaureate degrees and ''Associate'' degrees from highest year of college completed. Thus, comparisons of post-secondary educational attainment in this and earlier censuses should be made with great caution.

In the 1960 and subsequent censuses, persons for whom educational attainment was not reported were assigned the same attainment level as a similar person whose residence was in the same or a nearby area. In the 1940 and 1950 censuses, persons for whom educational attainment was not reported were not allocated.

EMPLOYMENT STATUS

The data on employment status were derived from answers to questionnaire items 21, 25, and 26, which were asked of a sample of persons. The series of questions on employment status was asked of all persons 15 years old and over and was designed to identify, in this sequence: (1) persons who worked at any time during the reference week; (2) persons who did not work during the reference week but who had jobs or businesses from which they were temporarily absent (excluding layoff); (3) persons on layoff; and (4) persons who did not work during the reference week, but who were looking for work during the last four weeks and were available for work during the reference week. (For more information, see the discussion under ''Reference Week.'')

The employment status data shown in this and other 1990 census tabulations relate to persons 16 years old and over. Some tabulations showing employment status, however, include persons 15 years old. By definition, these persons are classified as ''Not in Labor Force.''. In the 1940, 1950, and 1960 censuses, employment status data were presented for persons 14 years old and over. The change in the universe was made in 1970 to agree with the official measurement of the labor force as revised in January 1967 by the U.S. Department of Labor. The 1970 census was the last to show employment data for persons 14 and 15 years old.

Employed—All civilians 16 years old and over who were either (1) ''at work''—those who did any work at all during the reference week as paid employees, worked in their own business or profession, worked on their own farm, or worked 15 hours or more as unpaid workers on a family farm or in a family business; or (2) were ''with a job but not at work''—those who did not work during the reference week but had jobs or businesses from which they were temporarily absent due to illness, bad weather, industrial dispute, vacation, or other personal reasons. Excluded from the employed are persons whose only activity consisted of work around the house or unpaid volunteer work for religious, charitable, and similar organizations; also excluded are persons on active duty in the United States Armed Forces.

Unemployed—All civilians 16 years old and over are classified as unemployed if they (1) were neither ''at work'' nor ''with a job but not at work'' during the reference week, and (2) were looking for work during the last 4 weeks, and (3) were available to accept a job. Also included as unemployed are civilians who did not work at all during the reference week and were waiting to be called back to a job from which they had been laid off. Examples of job seeking activities are:

- Registering at a public or private employment office
- Meeting with prospective employers
- Investigating possibilities for starting a professional practice or opening a business
- Placing or answering advertisements
- Writing letters of application
- Being on a union or professional register

Civilian Labor Force—Consists of persons classified as employed or unemployed in accordance with the criteria described above.

Experienced Unemployed—These are unemployed persons who have worked at any time in the past.

Experienced Civilian Labor Force—Consists of the employed and the experienced unemployed.

Labor Force—All persons classified in the civilian labor force plus members of the U.S. Armed Forces (persons on active duty with the United States Army, Air Force, Navy, Marine Corps, or Coast Guard).

Not in Labor Force—All persons 16 years old and over who are not classified as members of the labor force. This category consists mainly of students, housewives, retired workers, seasonal workers enumerated in an *off* season who were not looking for work, institutionalized persons, and persons doing only incidental unpaid family work (less than 15 hours during the reference week).

Worker—This term appears in connection with several subjects: journey-to-work items, class of worker, weeks worked in 1989, and number of workers in family in 1989. Its meaning varies and, therefore, should be determined in each case by referring to the definition of the subject in which it appears.

Actual Hours Worked Last Week—All persons who reported working during the reference week were asked to report in questionnaire item 21b the number of hours that they worked. The statistics on hours worked pertain to the number of hours actually worked at all jobs, and do not necessarily reflect the number of hours typically or usually worked or the scheduled number of hours. The concept of ''actual hours'' differs from that of ''usual hours'' described below. The number of persons who worked only a small number of hours is probably understated since such persons sometimes consider themselves as not working. Respondents were asked to include overtime or extra hours worked, but to exclude lunch hours, sick leave, and vacation leave.

Limitation of the Data—The census may understate the number of employed persons because persons who have irregular, casual, or unstructured jobs sometimes report themselves as not working. The number of employed persons ''at work'' is probably overstated in the census (and conversely, the number of employed ''with a job, but not at work'' is understated) since some persons on vacation or sick leave erroneously reported themselves as working. This problem has no effect on the total number of employed persons. The reference week for the employment data is not the same for all persons. Since persons can change their employment status from one week to another, the lack of a uniform reference week may mean that the employment data do not reflect the reality of the employment situation of any given week. (For more information, see the discussion under ''Reference Week.'')

Comparability—The questionnaire items and employment status concepts for the 1990 census are essentially the same as those used in the 1980 and 1970 censuses. However, these concepts differ in many respects from those associated with the 1950 and 1960 censuses.

Since employment data from the census are obtained from respondents in households, they differ from statistics based on reports from individual business establishments, farm enterprises, and certain government programs. Persons employed at more than one job are counted only once in the census and are classified according to the job at which they worked the greatest number of hours during the reference week. In statistics based on reports from business and farm establishments, persons who work for more than one establishment may be counted more than once. Moreover, some tabulations may exclude private household workers, unpaid family workers, and self-employed persons, but may include workers less than 16 years of age.

An additional difference in the data arises from the fact that persons who had a job but were not at work are included with the employed in the census statistics, whereas many of these persons are likely to be excluded from employment figures based on establishment payroll reports. Furthermore, the employment status data in census tabulations include persons on the basis of place of residence regardless of where they work, whereas establishment data report persons at their place of work regardless of where they live. This latter consideration is particularly significant when comparing data for workers who commute between areas.

Census data on actual hours worked during the reference week may differ from data from other sources. The census measures hours actually worked, whereas some surveys measure hours paid for by employers. Comparability of census actual hours worked data may also be affected by the nature of the reference week (see ''Reference Week'').

For several reasons, the unemployment figures of the Census Bureau are not comparable with published figures on unemployment compensation claims. For example,

figures on unemployment compensation claims exclude persons who have exhausted their benefit rights, new workers who have not earned rights to unemployment insurance, and persons losing jobs not covered by unemployment insurance systems (including some workers in agriculture, domestic services, and religious organizations, and self-employed and unpaid family workers). In addition, the qualifications for drawing unemployment compensation differ from the definition of unemployment used by the Census Bureau. Persons working only a few hours during the week and persons with a job but not at work are sometimes eligible for unemployment compensation but are classified as ''Employed'' in the census. Differences in the geographical distribution of unemployment data arise because the place where claims are filed may not necessarily be the same as the place of residence of the unemployed worker.

The figures on employment status from the decennial census are generally comparable with similar data collected in the Current Population Survey. However, some difference may exist because of variations in enumeration and processing techniques.

FERTILITY

The data on fertility (also referred to as ''children ever born'') were derived from answers to questionnaire item 20, which was asked of a sample of women 15 years old and over regardless of marital status. Stillbirths, stepchildren, and adopted children were excluded from the number of children ever born. Ever-married women were instructed to include all children born to them before and during their most recent marriage, children no longer living, and children away from home, as well as children who were still living in the home. Never-married women were instructed to include all children born to them.

Data are most frequently presented in terms of the aggregate number of children ever born to women in the specified category and in terms of the rate per 1,000 women. For purposes of calculating the aggregate, the open-ended response category, ''12 or more'' is assigned a value of 13.

Limitation of the Data—Although the data are assumed to be less complete for out-of-wedlock births than for births occurring within marriage, comparisons of 1980 census data on the fertility of single women with other census sources and administrative records indicate that no significant differences were found between different data sources; that is, 1980 census data on children ever born to single women were complete with no significant understatements of childbearing.

Comparability—The wording of the question on children ever born was the same in 1990 as in 1980. In 1970, however, the question on children ever born was asked of all ever-married women but only of never-married women who received self-administered questionnaires. Therefore, rates and numbers of children ever born to single women in 1970 may be understated. Data presented for children ever born to ever-married women are comparable for the 1990 census and all previous censuses containing this question.

GROUP QUARTERS

All persons not living in households are classified by the Census Bureau as living in group quarters. Two general categories of persons in group quarters are recognized: (1) institutionalized persons and (2) other persons in group quarters (also referred to as ''noninstitutional group quarters'').

Institutionalized Persons—Includes persons under formally authorized, supervised care or custody in institutions at the time of enumeration. Such persons are classified as ''patients or inmates'' of an institution regardless of the availability of nursing or medical care, the length of stay, or the number of persons in the institution. Generally, institutionalized persons are restricted to the institutional buildings and grounds (or must have passes or escorts to leave) and thus have limited interaction with the surrounding community. Also, they are generally under the care of trained staff who have responsibility for their safekeeping and supervision.

Type of Institution—The type of institution was determined as part of census enumeration activities. For institutions which specialize in only one specific type of service, all patients or inmates were given the same classification. For institutions which had multiple types of major services (usually general hospitals and Veterans' Administration hospitals), patients were classified according to selected types of wards. For example, in psychiatric wards of hospitals, patients were classified in ''mental (psychiatric) hospitals''; in hospital wards for persons with chronic diseases, patients were classified in ''hospitals for the chronically ill.'' Each patient or inmate was classified in only one type of institution. Institutions include the following types:

Correctional Institutions—Includes prisons, Federal detention centers, military stockades and jails, police lockups, halfway houses, local jails, and other confinement facilities, including work farms.

Prisons—Where persons convicted of crimes serve their sentences. In some census products, the prisons are classified by two types of control: (1) ''Federal'' (operated by the Bureau of Prisons of the Department of Justice) and (2) ''State.'' Residents who are criminally insane were classified on the basis of where they resided at the time of enumeration: (1) in institutions (or hospital wards)

operated by departments of correction or similar agencies; or (2) in institutions operated by departments of mental health or similar agencies.

Federal Detention Centers—Operated by the Immigration and Naturalization Service (INS) and the Bureau of Prisons. These facilities include detention centers used by the Park Police; Bureau of Indian Affairs Detention Centers; INS Centers, such as the INS Federal Alien Detention Facility; INS Processing Centers; and INS Contract Detention Centers used to detain aliens under exclusion or deportation proceedings, as well as those aliens who have not been placed into proceedings, such as custodial required departures; and INS Detention Centers operated within local jails, and State and Federal prisons.

Military Stockades, Jails—Operated by military police and used to hold persons awaiting trial or convicted of violating military laws.

Local Jails and Other Confinement Facilities—Includes facilities operated by counties and cities that primarily hold persons beyond arraignment, usually for more than 48 hours. Also included in this category are work farms used to hold persons awaiting trial or serving time on relatively short sentences and jails run by private businesses under contract for local governments (but *not* by State governments).

Police Lockups—Temporary-holding facilities operated by county and city police that hold persons for 48 hours or less only if they have not been formally charged in court.

Halfway Houses—Operated for correctional purposes and include probation and restitution centers, prerelease centers, and community-residential centers.

Other Types of Correctional Institutions—Privately operated correctional facilities and correctional facilities specifically for alcohol/ drug abuse.

Nursing Homes—Comprises a heterogeneous group of places. The majority of patients are elderly, although persons who require nursing care because of chronic physical conditions may be found in these homes regardless of their age. Included in this category are skilled-nursing facilities, intermediate-care facilities, long-term care rooms in wards or buildings on the grounds of hospitals, or long-term care rooms/ nursing wings in congregate housing facilities. Also included are nursing, convalescent, and rest homes, such as soldiers', sailors', veterans', and fraternal or religious homes for the aged, with or without nursing care. In some census products, nursing homes are classified by type of ownership as ''Federal,'' ''State,'' ''Private not-for-profit,'' and ''Private for profit.''

Mental (Psychiatric) Hospitals—Includes hospitals or wards for the criminally insane not operated by a prison, and psychiatric wards of general hospitals and veterans' hospitals. Patients receive supervised medical/ nursing care from formally-trained staff. In some census products, mental hospitals are classified by type of ownership as ''Federal,'' ''State or local,'' ''Private,'' and ''Ownership not known.''

Hospitals for Chronically Ill—Includes hospitals for patients who require long-term care, including those in military hospitals and wards for the chronically ill located on military bases; or other hospitals or wards for the chronically ill, which include tuberculosis hospitals or wards, wards in general and Veterans' Administration hospitals for the chronically ill, neurological wards, hospices, wards for patients with Hansen's Disease (leprosy) and other incurable diseases, and other unspecified wards for the chronically ill. Patients who had no usual home elsewhere were enumerated as part of the institutional population in the wards of general and military hospitals. Most hospital patients are at the hospital temporarily and were enumerated at their usual place of residence. (For more information, see ''Wards in General and Military Hospitals for Patients Who Have No Usual Home Elsewhere.'')

Schools, Hospitals, or Wards for the Mentally Retarded—Includes those institutions such as wards in hospitals for the mentally retarded, and intermediate-care facilities for the mentally retarded that provide supervised medical/ nursing care from formally-trained staff. In some census products, this category is classified by type of ownership as ''Federal,'' ''State or local,'' ''Private,'' and ''Ownership not known.''

Schools, Hospitals, or Wards for the Physically Handicapped—Includes three types of institutions: institutions for the blind, those for the deaf, and orthopedic wards and institutions for the physically handicapped. Institutions for persons with speech problems are classified with ''institutions for the deaf.'' The category ''orthopedic wards and institutions for the physically handicapped'' includes those institutions providing relatively long-term care to accident victims, and to persons with polio, cerebral palsy, and muscular dystrophy. In some census products, this category is classified by type of ownership as ''Public,'' ''Private,'' and ''Ownership not known.''

Hospitals, and Wards for Drug/ Alcohol Abuse—Includes hospitals, and hospital wards in psychiatric and general hospitals. These facilities are equipped medically and designed for the diagnosis and treatment of medical or psychiatric illnesses associated with alcohol or drug abuse. Patients receive supervised medical care from formally-trained staff.

Wards in General and Military Hospitals for Patients Who Have No Usual Home Elsewhere—Includes maternity, neonatal, pediatric (including wards for boarder babies), military, and surgical wards of hospitals, and wards for persons with infectious diseases.

Juvenile Institutions—Includes homes, schools, and other institutions providing care for children (short- or long-term care). Juvenile institutions include the following types:

Homes for Abused, Dependent, and Neglected Children—Includes orphanages and other institutions which provide long-term care (usually more than 30 days) for children. This category is classified in some census products by type of ownership as ''Public'' and ''Private.''

Residential Treatment Centers—Includes those institutions which primarily serve children who, by clinical diagnosis, are moderately or seriously disturbed emotionally. Also, these institutions provide long-term treatment services, usually supervised or directed by a psychiatrist.

Training Schools for Juvenile Delinquents—Includes residential training schools or homes, and industrial schools, camps, or farms for juvenile delinquents.

Public Training Schools for Juvenile Delinquents—Usually operated by a State agency (for example, department of welfare, corrections, or a youth authority). Some are operated by county and city governments. These public training schools are specialized institutions serving delinquent children, generally between the ages of 10 and 17 years old, all of whom are committed by the courts.

Private Training Schools—Operated under private auspices. Some of the children they serve are committed by the courts as delinquents. Others are referred by parents or social agencies because of delinquent behavior. One difference between private and public training schools is that, by their administrative policy, private schools have control over their selection and intake.

Detention Centers—Includes institutions providing short-term care (usually 30 days or less) primarily for delinquent children pending disposition of their cases by a court. This category also covers diagnostic centers. In practice, such institutions may be caring for both delinquent and neglected children pending court disposition.

Other Persons in Group Quarters (also referred to as ''noninstitutional group quarters'')—Includes all persons who live in group quarters other than institutions. Persons who live in the following living quarters are classified as ''other persons in group quarters'' when there are 10 or more unrelated persons living in the unit; otherwise, these living quarters are classified as housing units.

Rooming Houses—Includes persons residing in rooming and boarding houses and living in quarters with 10 or more unrelated persons.

Group Homes—Includes ''community-based homes'' that provide care and supportive services. Such places include homes for the mentally ill, mentally retarded, and physically handicapped; drug/ alcohol halfway houses; communes; and maternity homes for unwed mothers.

Homes for the Mentally Ill—Includes community-based homes that provide care primarily for the mentally ill. In some data products, this category is classified by type of ownership as ''Federal,'' ''State,'' ''Private,'' and ''Ownership not known.'' Homes which combine treatment of the physically handicapped with treatment of the mentally ill are counted as homes for the mentally ill.

Homes for the Mentally Retarded—Includes community-based homes that provide care primarily for the mentally retarded. Homes which combine treatment of the physically handicapped with treatment of the mentally retarded are counted as homes for the mentally retarded. This category is classified by type of ownership in some census products, as ''Federal,'' ''State,'' ''Private,'' or ''Ownership not known.''

Homes for the Physically Handicapped—Includes community-based homes for the blind, for the deaf, and other community-based homes for the physically handicapped. Persons with speech problems are classified with homes for the deaf. In some census products, this category is classified by type of ownership as ''Public,'' ''Private,'' or ''Ownership not known.''

Homes or Halfway Houses for Drug/ Alcohol Abuse—Includes persons with no usual home elsewhere in places that provide community-based care and supportive services to persons suffering from a drug/ alcohol addiction and to recovering alcoholics and drug abusers. Places providing community-based care for drug and alcohol abusers include group homes, detoxification centers, quarterway houses (residential treatment facilities that work closely with accredited hospitals), halfway houses, and recovery homes for ambulatory, mentally competent recovering alcoholics and drug abusers who may be re-entering the work force.

Maternity Homes for Unwed Mothers—Includes persons with no usual home elsewhere in places that provide domestic care for unwed mothers and their

children. These homes may provide social services and post-natal care within the facility, or may make arrangements for women to receive such services in the community. Nursing services are usually available in the facility.

Other Group Homes—Includes persons with no usual home elsewhere in communes, foster care homes, and job corps centers with 10 or more unrelated persons. These types of places provide communal living quarters, generally for persons who have formed their own community in which they have common interests and often share or own property jointly.

Religious Group Quarters—Includes, primarily, group quarters for nuns teaching in parochial schools and for priests living in rectories. It also includes other convents and monasteries, except those associated with a general hospital or an institution.

College Quarters Off Campus—Includes privately-owned rooming and boarding houses off campus, if the place is reserved exclusively for occupancy by college students and if there are 10 or more unrelated persons. In census products, persons in this category are classified as living in a college dormitory.

Persons residing in certain other types of living arrangements are classified as living in ''noninstitutional group quarters'' regardless of the number of people sharing the unit. These include persons residing in the following types of group quarters:

College Dormitories—Includes college students in dormitories (provided the dormitory is restricted to students who do not have their families living with them), fraternity and sorority houses, and on-campus residential quarters used exclusively for those in religious orders who are attending college. Students in privately-owned rooming and boarding houses off campus are also included, if the place is reserved exclusively for occupancy by college-level students and if there are 10 or more unrelated persons.

Military Quarters—Includes military personnel living in barracks and dormitories on base, in transient quarters on base for temporary residents (both civilian and military), and on military ships. However, patients in military hospitals receiving treatment for chronic diseases or who had no usual home elsewhere, and persons being held in military stockades were included as part of the institutional population.

Agriculture Workers' Dormitories—Includes persons in migratory farm workers' camps on farms, bunkhouses for ranch hands, and other dormitories on farms, such as those on ''tree farms.''

Other Workers' Dormitories—Includes persons in logging camps, construction workers' camps, firehouse dormitories, job-training camps, energy enclaves (Alaska only), and nonfarm migratory workers' camps (for example, workers in mineral and mining camps).

Emergency Shelters for Homeless Persons (with sleeping facilities) and Visible in Street Locations—Includes persons enumerated during the ''Shelter-and-Street-Night'' operation primarily on March 20-21, 1990. Enumerators were instructed not to ask if a person was ''homeless.'' If a person was at one of the locations below on March 20-21, the person was counted as described below. (For more information on the ''Shelter-and-Street-Night'' operation, see Appendix D, Collection and Processing Procedures.) This category is divided into four classifications:

Emergency Shelters for Homeless Persons (with sleeping facilities)—Includes persons who stayed overnight on March 20, 1990, in permanent and temporary emergency housing, missions, hotels/ motels, and flophouses charging $12 or less (excluding taxes) per night; Salvation Army shelters, hotels, and motels used *entirely* for homeless persons regardless of the nightly rate charged; rooms in hotels and motels used *partially* for the homeless; and similar places known to have persons who have no usual home elsewhere staying overnight. If not shown separately, shelters and group homes that provide *temporary* sleeping facilities for runaway, neglected, and homeless children are included in this category in data products.

Shelters for Runaway, Neglected, and Homeless Children—Includes shelters/ group homes which provide *temporary* sleeping facilities for juveniles.

Visible in Street Locations—Includes street blocks and open public locations designated before March 20, 1990, by city and community officials as places where the homeless congregate at night. *All* persons found at predesignated street sites from 2 a.m. to 4 a.m. and leaving abandoned or boarded-up buildings from 4 a.m. to 8 a.m. on March 21, 1990, were enumerated during ''street'' enumeration, except persons in uniform such as police and persons engaged in obvious money-making activities other than begging or panhandling. Enumerators were instructed not to ask if a person was ''homeless.''

This cannot be considered a complete count of all persons living on the streets because those who were so well hidden that local people did not know where to find them were likely to have been missed as were persons moving about or in places not identified by local officials. It is also possible that persons with homes could have been included in the count of ''visible in street locations'' if they were present when the enumerator did the enumeration of a particular block.

Predesignated street sites include street corners, parks, bridges, persons emerging from abandoned and boarded-up buildings, noncommercial campsites (tent cities), all-night movie theaters, all-night restaurants, emergency hospital waiting rooms, train stations, airports, bus depots, and subway stations.

Shelters for Abused Women (Shelters Against Domestic Violence or Family Crisis Centers)—Includes community-based homes or shelters that provide domiciliary care for women who have sought shelter from family violence and who may have been physically abused. Most shelters also provide care for children of abused women. These shelters may provide social services, meals, psychiatric treatment, and counseling. In some census products, ''shelters for abused women'' are included in the category ''other noninstitutional group quarters.''

Dormitories for Nurses and Interns in General and Military Hospitals—Includes group quarters for nurses and other staff members. It excludes patients.

Crews of Maritime Vessels—Includes officers, crew members, and passengers of maritime U.S. flag vessels. All ocean-going and Great Lakes ships are included.

Staff Residents of Institutions—Includes staff residing in group quarters on institutional grounds who provide formally-authorized, supervised care or custody for the institutionalized population.

Other Nonhousehold Living Situations—Includes persons with no usual home elsewhere enumerated during transient or ''T-Night'' enumeration at YMCA's, YWCA's, youth hostels, commercial and government-run campgrounds, campgrounds at racetracks, fairs, and carnivals, and similar transient sites.

Living Quarters for Victims of Natural Disasters—Includes living quarters for persons temporarily displaced by natural disasters.

Limitation of the Data—Two types of errors can occur in the classification of ''types of group quarters'':

1. *Misclassification of Group Quarters*—During the 1990 Special Place Prelist operation, the enumerator determined the type of group quarters associated with each special place in their assignment. The enumerator used the Alphabetical Group Quarters Code List and Index to the Alphabetical Group Quarters Code List to assign a two-digit code number followed by either an ''I,'' for institutional, or an ''N,'' for noninstitutional to each group quarters. In 1990, unacceptable group quarter codes were edited. (For more information on editing of unacceptable data, see Appendix C, Accuracy of the Data.)
2. *No Classification (unknowns)*—The imputation rate for type of institution was higher in 1980 (23.5 percent) than in 1970 (3.3 percent). Improvements were made to the 1990 Alphabetical Group Quarters Code List; that is, the inclusion of more group quarters categories and an ''Index to the Alphabetical Group Quarters Code List.'' (For more information on the allocation rates for Type of Institution, see the allocation rates in 1990 CP-1, *General Population Characteristics*.)

In previous censuses, allocation rates for demographic characteristics (such as age, sex, race, and marital status) of the institutional population were similar to those for the total population. The allocation rates for sample characteristics such as school enrollment, highest grade completed, income, and veteran status for the institutional and noninstitutional group quarters population have been substantially higher than the population in households at least as far back as the 1960 census. The data, however, have historically presented a reasonable picture of the institutional and noninstitutional group quarters population.

Shelter and Street Night (S-Night)—For the 1990 census ''Shelter-and-Street-Night'' operation, persons well hidden, moving about, or in locations enumerators did not visit were likely to be missed. The number of people missed will never be known; thus, the 1990 census cannot be considered to include a definitive count of America's total homeless population. It does, however, give an idea of relative differences among areas of the country. Other components were counted as part of regular census procedures.

The count of persons in shelters and visible on the street could have been affected by many factors. How much the factors affected the count can never be answered definitively, but some elements include:

1. How well enumerators were trained and how well they followed procedures.
2. How well the list of shelter and street locations given to the Census Bureau by the local government reflected the actual places that homeless persons stay at night.
3. Cities were encouraged to open temporary shelters for census night, and many did that and actively encouraged people to enter the shelters. Thus, people who may have been on the street otherwise were in shelters the night of March 20, so that the ratio of shelter-to-street population could be different than usual.
4. The weather, which was unusually cold in some parts of the country, could affect how likely people were to seek emergency shelter or to be more hidden than usual if they stayed outdoors.
5. The media occasionally interfered with the ability to do the count.
6. How homeless people perceived the census and whether they wanted to be counted or feared the census and hid from it.

The Census Bureau conducted two assessments of Shelter and Street Night: (1) the quality of the lists of shelters used for the Shelter-and-Street-Night operation, and (2) how well procedures were followed by census-takers for the street count in parts of five cities (Chicago, Los Angeles, New Orleans, New York, and Phoenix). Information about these two assessments is available from the Chief, Center for Survey Methods Research, Bureau of the Census, Washington, DC 20233.

Comparability—For the 1990 census, the definition of institutionalized persons was revised so that the definition of ''care'' only includes persons under organized medical or formally-authorized, supervised care or custody. As a result of this change to the institutional definition, maternity homes are classified as noninstitutional rather than institutional group quarters as in previous censuses. The following types of other group quarters are classified as institutional rather than noninstitutional group quarters: ''halfway houses (operated for correctional purposes)'' and ''wards in general and military hospitals for patients who have no usual home elsewhere,'' which includes maternity, neonatal, pediatric, military, and surgical wards of hospitals, other-purpose wards of hospitals, and wards for infectious diseases. These changes should not significantly affect the comparability of data with earlier censuses because of the relatively small number of persons involved.

As in 1980, 10 or more unrelated persons living together were classified as living in noninstitutional group quarters. In 1970, the criteria was six or more unrelated persons.

Several changes also have occurred in the identification of specific types of group quarters. For the first time, the 1990 census identifies separately the following types of correctional institutions: persons in halfway houses (operated for correctional purposes), military stockades and jails, and police lockups. In 1990, tuberculosis hospitals or wards are included with hospitals for the chronically ill; in 1980, they were shown separately. For 1990, the noninstitutional group quarters category, ''Group homes'' is further classified as: group homes for drug/ alcohol abuse; maternity homes (for unwed mothers), group homes for the mentally ill, group homes for the mentally retarded, and group homes for the physically handicapped. Persons living in communes, foster-care homes, and job corps centers are classified with ''Other group homes'' only if 10 or more unrelated persons share the unit; otherwise, they are classified as housing units.

In 1990, workers' dormitories were classified as group quarters regardless of the number of persons sharing the dorm. In 1980, 10 or more unrelated persons had to share the dorm for it to be classified as a group quarters. In 1960, data on persons in military barracks were shown only for men. In subsequent censuses, they include both men and women.

In 1990 census data products, the phrase ''inmates of institutions'' was changed to ''institutionalized persons.'' Also, persons living in noninstitutional group quarters were referred to as ''other persons in group quarters,'' and the phrase ''staff residents'' was used for staff living in institutions.

In 1990, there are additional institutional categories and noninstitutional group quarters categories compared with the 1980 census. The institutional categories added include ''hospitals and wards for drug/ alcohol abuse'' and ''military hospitals for the chronically ill.'' The noninstitutional group quarters categories added include emergency shelters for homeless persons; shelters for runaway, neglected, and homeless children; shelters for abused women; and visible-in-street locations. Each of these noninstitutional group quarters categories was enumerated on March 20-21, 1990, during the ''Shelter-and-Street-Night'' operation. (For more information on the ''Shelter-and-Street-Night'' operation, see Appendix D, Collection and Processing Procedures.)

HISPANIC ORIGIN

The data on Spanish/ Hispanic origin were derived from answers to questionnaire item 7, which was asked of all persons. Persons of Hispanic origin are those who classified themselves in one of the specific Hispanic origin categories listed on the questionnaire—''Mexican,'' ''Puerto Rican,'' or ''Cuban''—as well as those who indicated that they were of ''other Spanish/ Hispanic'' origin. Persons of ''Other Spanish/ Hispanic'' origin are those whose origins are from Spain, the Spanish-speaking countries of Central or South America, or the Dominican Republic, or they are persons of Hispanic origin identifying themselves generally as Spanish, Spanish-American, Hispanic, Hispano, Latino, and so on. Write-in responses to the ''other Spanish/ Hispanic'' category were coded only for sample data.

Origin can be viewed as the ancestry, nationality group, lineage, or country of birth of the person or the person's parents or ancestors before their arrival in the United States. Persons of Hispanic origin may be of any race.

Some tabulations are shown by the Hispanic origin of the householder. In all cases where households, families, or occupied housing units are classified by Hispanic origin, the Hispanic origin of the householder is used. (See the discussion of householder under ''Household Type and Relationship.'')

During direct interviews conducted by enumerators, if a person could not provide a single origin response, he or she was asked to select, based on self-identification, the group which best described his or her origin or descent. If a person could not provide a single group, the origin of the person's mother was used. If a single group could not be provided for the person's mother, the first origin reported by the person was used.

If any household member failed to respond to the Spanish/ Hispanic origin question, a response was assigned by the computer according to the reported entries of other household members by using specific rules of precedence of household relationship. In the processing of sample

questionnaires, responses to other questions on the questionnaire, such as ancestry and place of birth, were used to assign an origin before any reference was made to the origin reported by other household members. If an origin was not entered for any household member, an origin was assigned from another household according to the race of the householder. This procedure is a variation of the general imputation process described in Appendix C, Accuracy of the Data.

Comparability—There may be differences between the total Hispanic origin population based on 100-percent tabulations and sample tabulations. Such differences are the result of sampling variability, nonsampling error, and more extensive edit procedures for the Spanish/ Hispanic origin item on the sample questionnaires. (For more information on sampling variability and nonsampling error, see Appendix C, Accuracy of the Data.)

The 1990 data on Hispanic origin are generally comparable with those for the 1980 census. However, there are some differences in the format of the Hispanic origin question between the two censuses. For 1990, the word ''descent'' was deleted from the 1980 wording. In addition, the term ''Mexican-Amer.'' used in 1980 was shortened further to ''Mexican-Am.'' to reduce misreporting (of ''American'') in this category detected in the 1980 census. Finally, the 1990 question allowed those who reported as ''other Spanish/ Hispanic'' to write in their specific Hispanic origin group.

Misreporting in the ''Mexican-Amer.'' category of the 1980 census item on Spanish/ Hispanic origin may affect the comparability of 1980 and 1990 census data for persons of Hispanic origin for certain areas of the country. An evaluation of the 1980 census item on Spanish/ Hispanic origin indicated that there was misreporting in the Mexican origin category by White and Black persons in certain areas. The study results showed evidence that the misreporting occurred in the South (excluding Texas), the Northeast (excluding the New York City area), and a few States in the Midwest Region. Also, results based on available data suggest that the impact of possible misreporting of Mexican origin in the 1980 census was severe in those portions of the above-mentioned regions where the Hispanic origin population was generally sparse. However, national 1980 census data on the Mexican origin population or total Hispanic origin population at the national level was not seriously affected by the reporting problem. (For a more detailed discussion of the evaluation of the 1980 census Spanish/ Hispanic origin item, see the 1980 census Supplementary Reports.)

The 1990 and 1980 census data on the Hispanic population are not directly comparable with 1970 Spanish origin data because of a number of factors: (1) overall improvements in the 1980 and 1990 censuses, (2) better coverage of the population, (3) improved question designs, and (4) an effective public relations campaign by the Census Bureau with the assistance of national and community ethnic groups.

Specific changes in question design between the 1980 and 1970 censuses included the placement of the category ''No, not Spanish/ Hispanic'' as the first category in that question. (The corresponding category appeared last in the 1970 question.) Also, the 1970 category ''Central or South American'' was deleted because in 1970 some respondents misinterpreted the category; furthermore, the designations ''Mexican-American'' and ''Chicano'' were added to the Spanish/ Hispanic origin question in 1980. In the 1970 census, the question on Spanish origin was asked of only a 5-percent sample of the population.

HOUSEHOLD TYPE AND RELATIONSHIP

Household

A household includes all the persons who occupy a housing unit. A housing unit is a house, an apartment, a mobile home, a group of rooms, or a single room that is occupied (or if vacant, is intended for occupancy) as separate living quarters. Separate living quarters are those in which the occupants live and eat separately from any other persons in the building and which have direct access from the outside of the building or through a common hall. The occupants may be a single family, one person living alone, two or more families living together, or any other group of related or unrelated persons who share living arrangements.

In 100-percent tabulations, the count of households or householders always equals the count of occupied housing units. In sample tabulations, the numbers may differ as a result of the weighting process.

Persons Per Household—A measure obtained by dividing the number of persons in households by the number of households (or householders). In cases where persons in households are cross-classified by race or Hispanic origin, persons in the household are classified by the race or Hispanic origin of the householder rather than the race or Hispanic origin of each individual.

Relationship to Householder

Householder—The data on relationship to householder were derived from answers to questionnaire item 2, which was asked of all persons in housing units. One person in each household is designated as the householder. In most cases, this is the person, or one of the persons, in whose name the home is owned, being bought, or rented and who is listed in column 1 of the census questionnaire. If there is no such person in the household, any adult household member 15 years old and over could be designated as the householder.

Households are classified by type according to the sex of the householder and the presence of relatives. Two types of householders are distinguished: a family householder and a nonfamily householder. A family householder

is a householder living with one or more persons related to him or her by birth, marriage, or adoption. The householder and all persons in the household related to him or her are family members. A nonfamily householder is a householder living alone or with nonrelatives only.

Spouse—Includes a person married to and living with a householder. This category includes persons in formal marriages, as well as persons in common-law marriages.

The number of spouses is equal to the number of ''married-couple families'' or ''married-couple households'' in 100-percent tabulations. The number of spouses, however, is generally less than half of the number of ''married persons with spouse present'' in sample tabulations, since more than one married couple can live in a household, but only spouses of householders are specifically identified as ''spouse.'' For sample tabulations, the number of ''married persons with spouse present'' includes married-couple subfamilies and married-couple families.

Child—Includes a son or daughter by birth, a stepchild, or adopted child of the householder, regardless of the child's age or marital status. The category excludes sons-in-law, daughters-in-law, and foster children.

Natural-Born or Adopted Son/ Daughter—A son or daughter of the householder by birth, regardless of the age of the child. Also, this category includes sons or daughters of the householder by legal adoption, regardless of the age of the child. If the stepson/ stepdaughter of the householder has been legally adopted by the householder, the child is still classified as a stepchild.

Stepson/ Stepdaughter—A son or daughter of the householder through marriage but not by birth, regardless of the age of the child. If the stepson/ stepdaughter of the householder has been legally adopted by the householder, the child is still classified as a stepchild.

Own Child—A never-married child under 18 years who is a son or daughter by birth, a stepchild, or an adopted child of the householder. In certain tabulations, own children are further classified as living with two parents or with one parent only. Own children of the householder living with two parents are by definition found only in married-couple families.

In a subfamily, an ''own child'' is a never-married child under 18 years of age who is a son, daughter, stepchild, or an adopted child of a mother in a mother-child subfamily, a father in a father-child subfamily, or either spouse in a married-couple subfamily.

''Related children'' in a family include own children and all other persons under 18 years of age in the household, regardless of marital status, who are related to the householder, except the spouse of the householder. Foster children are not included since they are not related to the householder.

Other Relatives—In tabulations, includes any household member related to the householder by birth, marriage, or adoption, but not included specifically in another relationship category. In certain detailed tabulations, the following categories may be shown:

Grandchild—The grandson or granddaughter of the householder.

Brother/ Sister—The brother or sister of the householder, including stepbrothers, stepsisters, and brothers and sisters by adoption. Brothers-in-law and sisters-in-law are included in the ''Other relative'' category on the questionnaire.

Parent—The father or mother of the householder, including a stepparent or adoptive parent. Fathers-in-law and mothers-in-law are included in the ''Other relative'' category on the questionnaire.

Other Relatives—Anyone not listed in a reported category above who is related to the householder by birth, marriage, or adoption (brother-in-law, grandparent, nephew, aunt, mother-in-law, daughter-in-law, cousin, and so forth).

Nonrelatives—Includes any household member, including foster children not related to the householder by birth, marriage, or adoption. The following categories may be presented in more detailed tabulations:

Roomer, Boarder, or Foster Child—Roomer, boarder, lodger, and foster children or foster adults of the householder.

Housemate or Roommate—A person who is not related to the householder and who shares living quarters primarily in order to share expenses.

Unmarried Partner—A person who is not related to the householder, who shares living quarters, and who has a close personal relationship with the householder.

Other Nonrelatives—A person who is not related by birth, marriage, or adoption to the householder and who is not described by the categories given above.

When relationship is not reported for an individual, it is imputed according to the responses for age, sex, and marital status for that person while maintaining consistency with responses for other individuals in the household. (For more information on imputation, see Appendix C, Accuracy of the Data.)

Unrelated Individual

An unrelated individual is: (1) a householder living alone or with nonrelatives only, (2) a household member who is not related to the householder, or (3) a person living in group quarters who is not an inmate of an institution.

Family Type

A family consists of a householder and one or more other persons living in the same household who are related to the householder by birth, marriage, or adoption. All persons in a household who are related to the householder are regarded as members of his or her family. A household can contain only one family for purposes of census tabulations. Not all households contain families since a household may comprise a group of unrelated persons or one person living alone.

Families are classified by type as either a ''married-couple family'' or ''other family'' according to the sex of the householder and the presence of relatives. The data on family type are based on answers to questions on sex and relationship which were asked on a 100-percent basis.

Married-Couple Family—A family in which the householder and his or her spouse are enumerated as members of the same household.

Other Family:

Male Householder, No Wife Present—A family with a male householder and no spouse of householder present.

Female Householder, No Husband Present—A family with a female householder and no spouse of householder present.

Persons Per Family—A measure obtained by dividing the number of persons in families by the total number of families (or family householders). In cases where the measure, ''persons in family'' or ''persons per family'' are cross-tabulated by race or Hispanic origin, the race or Hispanic origin refers to the householder rather than the race or Hispanic origin of each individual.

Subfamily

A subfamily is a married couple (husband and wife enumerated as members of the same household) with or without never-married children under 18 years old, or one parent with one or more never-married children under 18 years old, living in a household and related to, but not including, either the householder or the householder's spouse. The number of subfamilies is not included in the count of families, since subfamily members are counted as part of the householder's family.

Subfamilies are defined during processing of sample data. In selected tabulations, subfamilies are further classified by type: married-couple subfamilies, with or without own children; mother-child subfamilies; and father-child subfamilies.

Lone parents include people maintaining either one-parent families or one-parent subfamilies. Married couples include husbands and wives in both married-couple families and married-couple subfamilies.

Unmarried-Partner Household

An unmarried-partner household is a household other than a ''married-couple household'' that includes a householder and an ''unmarried partner.'' An ''unmarried partner'' can be of the same sex or of the opposite sex of the householder. An ''unmarried partner'' in an ''unmarried-partner household'' is an adult who is unrelated to the householder, but shares living quarters and has a close personal relationship with the householder.

Unmarried-Couple Household

An unmarried-couple household is composed of two unrelated adults of the opposite sex (one of whom is the householder) who share a housing unit with or without the presence of children under 15 years old.

Foster Children

Foster children are nonrelatives of the householder and are included in the category, ''Roomer, boarder, or foster child'' on the questionnaire. Foster children are identified as persons under 18 years old and living in households that have no nonrelatives 18 years old and over (who might be parents of the nonrelatives under 18 years old).

Stepfamily

A stepfamily is a ''married-couple family'' with at least one stepchild of the householder present, where the householder is the husband.

Comparability—The 1990 definition of a household is the same as that used in 1980. The 1980 relationship category ''Son/ daughter'' has been replaced by two categories, ''Natural-born or adopted son/ daughter'' and ''Stepson/ stepdaughter.'' ''Grandchild'' has been added as a separate category. The 1980 nonrelative categories: ''Roomer, boarder'' and ''Partner, roommate'' have been replaced by the categories ''Roomer, boarder, or foster child,'' ''Housemate, roommate,'' and ''Unmarried partner.'' The 1980 nonrelative category ''Paid employee'' has been dropped.

INCOME IN 1989

The data on income in 1989 were derived from answers to questionnaire items 32 and 33. Information on money income received in the calendar year 1989 was requested from persons 15 years old and over. ''Total income'' is the algebraic sum of the amounts reported separately for wage or salary income; net nonfarm self-employment income; net farm self-employment income; interest, dividend, or net rental or royalty income; Social Security or railroad retirement income; public assistance or welfare income; retirement or disability income; and all other income. ''Earnings'' is defined as the algebraic sum of

wage or salary income and net income from farm and nonfarm self-employment. ''Earnings'' represent the amount of income received regularly before deductions for personal income taxes, Social Security, bond purchases, union dues, medicare deductions, etc.

Receipts from the following sources are not included as income: money received from the sale of property (unless the recipient was engaged in the business of selling such property); the value of income ''in kind'' from food stamps, public housing subsidies, medical care, employer contributions for persons, etc.; withdrawal of bank deposits; money borrowed; tax refunds; exchange of money between relatives living in the same household; gifts and lump-sum inheritances, insurance payments, and other types of lump-sum receipts.

Income Type in 1989

The eight types of income reported in the census are defined as follows:

1. *Wage or Salary Income*—Includes total money earnings received for work performed as an employee during the calendar year 1989. It includes wages, salary, Armed Forces pay, commissions, tips, piecerate payments, and cash bonuses earned before deductions were made for taxes, bonds, pensions, union dues, etc.

2. *Nonfarm Self-Employment Income*—Includes net money income (gross receipts minus expenses) from one's own business, professional enterprise, or partnership. Gross receipts include the value of all goods sold and services rendered. Expenses includes costs of goods purchased, rent, heat, light, power, depreciation charges, wages and salaries paid, business taxes (not personal income taxes), etc.

3. *Farm Self-Employment Income*—Includes net money income (gross receipts minus operating expenses) from the operation of a farm by a person on his or her own account, as an owner, renter, or sharecropper. Gross receipts include the value of all products sold, government farm programs, money received from the rental of farm equipment to others, and incidental receipts from the sale of wood, sand, gravel, etc. Operating expenses include cost of feed, fertilizer, seed, and other farming supplies, cash wages paid to farmhands, depreciation charges, cash rent, interest on farm mortgages, farm building repairs, farm taxes (not State and Federal personal income taxes), etc. The value of fuel, food, or other farm products used for family living is not included as part of net income.

4. *Interest, Dividend, or Net Rental Income*—Includes interest on savings or bonds, dividends from stockholdings or membership in associations, net income from rental of property to others and receipts from boarders or lodgers, net royalties, and periodic payments from an estate or trust fund.

5. *Social Security Income*—Includes Social Security pensions and survivors benefits and permanent disability insurance payments made by the Social Security Administration prior to deductions for medical insurance, and railroad retirement insurance checks from the U.S. Government. Medicare reimbursements are not included.

6. *Public Assistance Income*—Includes: (1) supplementary security income payments made by Federal or State welfare agencies to low income persons who are aged (65 years old or over), blind, or disabled; (2) aid to families with dependent children, and (3) general assistance. Separate payments received for hospital or other medical care (vendor payments) are excluded from this item.

7. *Retirement or Disability Income*—Includes: (1) retirement pensions and survivor benefits from a former employer, labor union, or Federal, State, county, or other governmental agency; (2) disability income from sources such as worker's compensation; companies or unions; Federal, State, or local government; and the U.S. military; (3) periodic receipts from annuities and insurance; and (4) regular income from IRA and KEOGH plans.

8. *All Other Income*—Includes unemployment compensation, Veterans Administration (VA) payments, alimony and child support, contributions received periodically from persons not living in the household, military family allotments, net gambling winnings, and other kinds of periodic income other than earnings.

Income of Households—Includes the income of the householder and all other persons 15 years old and over in the household, whether related to the householder or not. Because many households consist of only one person, average household income is usually less than average family income.

Income of Families and Persons—In compiling statistics on family income, the incomes of all members 15 years old and over in each family are summed and treated as a single amount. However, for persons 15 years old and over, the total amounts of their own incomes are used. Although the income statistics covered the calendar year 1989, the characteristics of persons and the composition of families refer to the time of enumeration (April 1990). Thus, the income of the family does not include amounts received by persons who were members of the family during all or part of the calendar year 1989 if these persons no longer resided with the family at the time of enumeration. Yet, family income amounts reported by related persons who did not reside with the family during 1989 but who were members of the family at the time of enumeration are included. However, the composition of most families was the same during 1989 as in April 1990.

Median Income—The median divides the income distribution into two equal parts, one having incomes above the median and the other having incomes below the median.

For households and families, the median income is based on the distribution of the total number of units including those with no income. The median for persons is based on persons with income. The median income values for all households, families, and persons are computed on the basis of more detailed income intervals than shown in most tabulations. Median household or family income figures of $50,000 or less are calculated using linear interpolation. For persons, corresponding median values of $40,000 or less are also computed using linear interpolation. All other median income amounts are derived through Pareto interpolation. (For more information on medians and interpolation, see the discussion under ''Derived Measures.'')

Mean Income—This is the amount obtained by dividing the total income of a particular statistical universe by the number of units in that universe. Thus, mean household income is obtained by dividing total household income by the total number of households. For the various types of income the means are based on households having those types of income. ''Per capita income'' is the mean income computed for every man, woman, and child in a particular group. It is derived by dividing the total income of a particular group by the total population in that group.

Care should be exercised in using and interpreting mean income values for small subgroups of the population. Because the mean is influenced strongly by extreme values in the distribution, it is especially susceptible to the effects of sampling variability, misreporting, and processing errors. The median, which is not affected by extreme values, is, therefore, a better measure than the mean when the population base is small. The mean, nevertheless, is shown in some data products for most small subgroups because, when weighted according to the number of cases, the means can be added to obtained summary measures for areas and groups other than those shown in census tabulations.

Limitation of the Data—Since questionnaire entries for income frequently are based on memory and not on records, many persons tended to forget minor or irregular sources of income and, therefore, underreport their income. Underreporting tends to be more pronounced for income sources that are not derived from earnings, such as Social Security, public assistance, or from interest, dividends, and net rental income.

There are errors of reporting due to the misunderstanding of the income questions such as reporting gross rather than net dollar amounts for the two questions on net self-employment income, which resulted in an overstatement of these items. Another common error is the reporting of identical dollar amounts in two of the eight type of income items where a respondent with only one source of income assumed that the second amount should be entered to represent total income. Such instances of overreporting had an impact on the level of mean nonfarm or farm self-employment income and mean total income published for the various geographical subdivisions of the State.

Extensive computer editing procedures were instituted in the data processing operation to reduce some of these reporting errors and to improve the accuracy of the income data. These procedures corrected various reporting deficiencies and improved the consistency of reported income items associated with work experience and information on occupation and class of worker. For example, if persons reported they were self-employed on their own farm, not incorporated, but had reported wage and salary earnings only, the latter amount was shifted to net farm self-employment income. Also, if any respondent reported total income only, the amount was generally assigned to one of the type of income items according to responses to the work experience and class-of-worker questions. Another type of problem involved nonreporting of income data. Where income information was not reported, procedures were devised to impute appropriate values with either no income or positive or negative dollar amounts for the missing entries. (For more information on imputation, see Appendix C, Accuracy of the Data.)

In income tabulations for households and families, the lowest income group (e.g., less than $5,000) includes units that were classified as having no 1989 income. Many of these were living on income ''in kind,'' savings, or gifts, were newly created families, or families in which the sole breadwinner had recently died or left the household. However, many of the households and families who reported no income probably had some money income which was not recorded in the census.

The income data presented in the tabulations covers money income only. The fact that many farm families receive an important part of their income in the form of ''free'' housing and goods produced and consumed on the farm rather than in money should be taken into consideration in comparing the income of farm and nonfarm residents. Nonmoney income such as business expense accounts, use of business transportation and facilities, or partial compensation by business for medical and educational expenses was also received by some nonfarm residents. Many low income families also receive income ''in kind'' from public welfare programs. In comparing income data for 1989 with earlier years, it should be noted that an increase or decrease in money income does not necessarily represent a comparable change in real income, unless adjustments for changes in prices are made.

Comparability—The income data collected in the 1980 and 1970 censuses are similar to the 1990 census data, but there are variations in the detail of the questions. In 1980, income information for 1979 was collected from persons in approximately 19 percent of all housing units and group quarters. Each person was required to report:

- Wage or salary income

- Net nonfarm self-employment income
- Net farm self-employment income
- Interest, dividend, or net rental or royalty income
- Social Security income
- Public assistance income
- Income from all other sources

Between the 1980 and 1990 censuses, there were minor differences in the processing of the data. In both censuses, all persons with missing values in one or more of the detailed type of income items *and* total income were designated as allocated. Each missing entry was imputed either as a ''no'' or as a dollar amount. If total income was reported *and* one or more of the type of income fields was not answered, then the entry in total income generally was assigned to one of the income types according to the socioeconomic characteristics of the income recipient. This person was designated as unallocated.

In 1980 and 1990, all nonrespondents with income not reported (whether heads of households or other persons) were assigned the reported income of persons with similar characteristics. (For more information on imputation, see Appendix C, ''Accuracy of the Data.'')

There was a difference in the method of computer derivation of aggregate income from individual amounts between the two census processing operations. In the 1980 census, income amounts less than $100,000 were coded in tens of dollars, and amounts of $100,000 or more were coded in thousands of dollars; $5 was added to each amount coded in tens of dollars and $500 to each amount coded in thousands of dollars. Entries of $999,000 or more were treated as $999,500 and losses of $9,999 or more were treated as minus $9,999. In the 1990 census, income amounts less than $999,999 were keyed in dollars. Amounts of $999,999 or more were treated as $999,999 and losses of $9,999 or more were treated as minus $9,999 in all of the computer derivations of aggregate income.

In 1970, information on income in 1969 was obtained from all members in every fifth housing unit and small group quarters (less than 15 persons) and every fifth person in all other group quarters. Each person was required to report:

- Wage or salary income
- Net nonfarm self-employment income
- Net farm self-employment income
- Social Security or Railroad Retirement
- Public assistance or welfare payments
- Income from all other sources

If a person reported a dollar amount in wage or salary, net nonfarm self-employment income, or net farm self-employment income, the person was considered as unallocated only if no further dollar amounts were imputed for any additional missing entries.

In 1960, data on income were obtained from all members in every fourth housing unit and from every fourth person 14 years old and over living in group quarters. Each person was required to report wage or salary income, net self-employment income, and income other than earnings received in 1959. An assumption was made in the editing process that no other type of income was received by a person who reported the receipt of either wage and salary income or self-employment but who had failed to report the receipt of other money income.

For several reasons, the income data shown in census tabulations are not directly comparable with those that may be obtained from statistical summaries of income tax returns. Income, as defined for Federal tax purposes, differs somewhat from the Census Bureau concept. Moreover, the coverage of income tax statistics is different because of the exemptions of persons having small amounts of income and the inclusion of net capital gains in tax returns. Furthermore, members of some families file separate returns and others file joint returns; consequently, the income reporting unit is not consistently either a family or a person.

The earnings data shown in census tabulations are not directly comparable with earnings records of the Social Security Administration. The earnings record data for 1989 excluded the earnings of most civilian government employees, some employees of nonprofit organizations, workers covered by the Railroad Retirement Act, and persons not covered by the program because of insufficient earnings. Furthermore, earnings received from any one employer in excess of $48,000 in 1989 are not covered by earnings records. Finally, because census data are obtained from household questionnaires, they may differ from Social Security Administration earnings record data, which are based upon employers' reports and the Federal income tax returns of self-employed persons.

The Bureau of Economic Analysis (BEA) of the Department of Commerce publishes annual data on aggregate and per-capita personal income received by the population for States, metropolitan areas, and selected counties. Aggregate income estimates based on the income statistics shown in census products usually would be less than those shown in the BEA income series for several reasons. The Census Bureau data are obtained directly from households, whereas the BEA income series is estimated largely on the basis of data from administrative records of business and governmental sources. Moreover, the definitions of income are different. The BEA income series includes some items not included in the income data shown in census publications, such as income ''in kind,'' income received by nonprofit institutions, the value of services of

banks and other financial intermediaries rendered to persons without the assessment of specific charges, Medicare payments, and the income of persons who died or emigrated prior to April 1, 1990. On the other hand, the census income data include contributions for support received from persons not residing in the same household and employer contributions for social insurance.

INDUSTRY, OCCUPATION, AND CLASS OF WORKER

The data on industry, occupation, and class of worker were derived from answers to questionnaire items 28, 29, and 30 respectively. These questions were asked of a sample of persons. Information on industry relates to the kind of business conducted by a person's employing organization; occupation describes the kind of work the person does on the job.

For employed persons, the data refer to the person's job during the reference week. For those who worked at two or more jobs, the data refer to the job at which the person worked the greatest number of hours. For unemployed persons, the data refer to their last job. The industry and occupation statistics are derived from the detailed classification systems developed for the 1990 census as described below. The *Classified Index of Industries and Occupations* provided additional information on the industry and occupation classification systems.

Respondents provided the data for the tabulations by writing on the questionnaires descriptions of their industry and occupation. These descriptions were keyed and passed through automated coding software which assigned a portion of the written entries to categories in the classification system. The automated system assigned codes to 59 percent of the industry entries and 38 percent of the occupation entries.

Those cases not coded by the computer were referred to clerical staff in the Census Bureau's Kansas City processing office for coding. The clerical staff converted the written questionnaire descriptions to codes by comparing these descriptions to entries in the *Alphabetical Index of Industries and Occupations*. For the industry code, these coders also referred to an Employer Name List (formerly called Company Name List). This list, prepared from the Standard Statistical Establishment List developed by the Census Bureau for the economic censuses and surveys, contained the names of business establishments and their Standard Industrial Classification (SIC) codes converted to population census equivalents. This list facilitated coding and maintained industrial classification comparability.

Industry

The industry classification system developed for the 1990 census consists of 236 categories for employed persons, classified into 13 major industry groups. Since 1940, the industrial classification has been based on the Standard Industrial Classification Manual (SIC). The 1990 census classification was developed from the 1987 SIC published by the Office of Management and Budget, Executive Office of the President.

The SIC was designed primarily to classify establishments by the type of industrial activity in which they were engaged. However, census data, which were collected from households, differ in detail and nature from those obtained from establishment surveys. Therefore, the census classification systems, while defined in SIC terms, cannot reflect the full detail in all categories. There are several levels of industrial classification found in census products. For example, the 1990 CP-2, *Social and Economic Characteristics* report includes 41 unique industrial categories, while the 1990 Summary Tape File 4 (STF 4) presents 72 categories.

Occupation

The occupational classification system developed for the 1990 census consists of 501 specific occupational categories for employed persons arranged into 6 summary and 13 major occupational groups. This classification was developed to be consistent with the Standard Occupational Classification (SOC) Manual: 1980, published by the Office of Federal Statistical Policy and Standards, U.S. Department of Commerce. Tabulations with occupation as the primary characteristic present several levels of occupational detail. The most detailed tabulations are shown in a special 1990 subject report and tape files on occupation. These products contain all 500 occupational categories plus industry or class of worker subgroupings of occupational categories.

Some occupation groups are related closely to certain industries. Operators of transportation equipment, farm operators and workers, and private household workers account for major portions of their respective industries of transportation, agriculture, and private households. However, the industry categories include persons in other occupations. For example, persons employed in agriculture include truck drivers and bookkeepers; persons employed in the transportation industry include mechanics, freight handlers, and payroll clerks; and persons employed in the private household industry include occupations such as chauffeur, gardener, and secretary.

Class of Worker

The data on class of worker were derived from answers to questionnaire item 30. The information on class of worker refers to the same job as a respondent's industry and occupation and categorizes persons according to the type of ownership of the employing organization. The class of worker categories are defined as follows:

Private Wage and Salary Workers—Includes persons who worked for wages, salary, commission, tips, pay-in-kind, or piece rates for a private for profit employer or a

private not-for-profit, tax-exempt or charitable organization. Self-employed persons whose business was incorporated are included with private wage and salary workers because they are paid employees of their own companies. Some tabulations present data separately for these subcategories: ''For profit,'' ''Not for profit,'' and ''Own business incorporated.''

Employees of foreign governments, the United Nations, or other formal international organizations were classified as ''Private-not-for-profit.''

Government Workers—Includes persons who were employees of any local, State, or Federal governmental unit, regardless of the activity of the particular agency. For some tabulations, the data were presented separately for the three levels of government.

Self-Employed Workers—Includes persons who worked for profit or fees in their own unincorporated business, profession, or trade, or who operated a farm.

Unpaid Family Workers—Includes persons who worked 15 hours or more without pay in a business or on a farm operated by a relative.

Salaried/ Self-Employed—In tabulations that categorize persons as either salaried or self-employed, the salaried category includes private and government wage and salary workers; self-employed includes self-employed persons and unpaid family workers.

The industry category, ''Public administration,'' is limited to regular government functions such as legislative, judicial, administrative, and regulatory activities of governments. Other government organizations such as schools, hospitals, liquor stores, and bus lines are classified by industry according to the activity in which they are engaged. On the other hand, the class of worker government categories include all government workers.

Occasionally respondents supplied industry, occupation, or class of worker descriptions which were not sufficiently specific for precise classification or did not report on these items at all. Some of these cases were corrected through the field editing process and during the coding and tabulation operations. In the coding operation, certain types of incomplete entries were corrected using the *Alphabetical Index of Industries and Occupations*. For example, it was possible in certain situations to assign an industry code based on the occupation reported.

Following the coding operations, there was a computer edit and an allocation process. The edit first determined whether a respondent was in the universe which required an industry and occupation code. The codes for the three items (industry, occupation, and class of worker) were checked to ensure they were valid and were edited for their relation to each other. Invalid and inconsistent codes were either blanked or changed to a consistent code.

If one or more of the three codes were blank after the edit, a code was assigned from a ''similar'' person based on other items such as age, sex, education, farm or nonfarm residence, and weeks worked. If all the labor force and income data also were blank, all these economic items were assigned from one other person who provided all the necessary data.

Comparability—Comparability of industry and occupation data was affected by a number of factors, primarily the systems used to classify the questionnaire responses. For both the industry and occupation classification systems, the basic structures were generally the same from 1940 to 1970, but changes in the individual categories limited comparability of the data from one census to another. These changes were needed to recognize the ''birth'' of new industries and occupations, the ''death'' of others, and the growth and decline in existing industries and occupations, as well as, the desire of analysts and other users for more detail in the presentation of the data. Probably the greatest cause of incomparability is the movement of a segment of a category to a different category in the next census. Changes in the nature of jobs and respondent terminology, and refinement of category composition made these movements necessary.

In the 1990 census, the industry classification had minor revisions to reflect recent changes to the SIC. The 1990 occupational classification system is essentially the same as that for the 1980 census. However, the conversion of the census classification to the SOC in 1980 meant that the 1990 classification system was less comparable to the classifications used prior to the 1980 census.

Other factors that affected data comparability included the universe to which the data referred (in 1970, the age cutoff for labor force was changed from 14 years to 16 years); how the industry and occupation questions were worded on the questionnaire (for example, important changes were made in 1970); improvements in the coding procedures (the Employer Name List technique was introduced in 1960); and how the ''not reported'' cases are handled. Prior to 1970, they were placed in the residual categories, ''Industry not reported'' and ''Occupation not reported.'' In 1970, an allocation process was introduced that assigned these cases to major groups. In 1990, as in 1980, the ''Not reported'' cases were assigned to individual categories. Therefore, the 1980 and 1990 data for individual categories included some numbers of persons who were tabulated in a ''Not reported'' category in previous censuses.

The following publications contain information on the various factors affecting comparability and are particularly useful for understanding differences in the occupation and industry information from earlier censuses: U.S. Bureau of the Census, *Changes Between the 1950 and 1960 Occupation and Industry Classifications With Detailed Adjustments of 1950 Data to the 1960 Classifications*, Technical Paper No. 18, 1968; U.S. Bureau of the Census, *1970 Occupation and Industry Classification Systems in Terms of their 1960 Occupation and Industry Elements*, Technical

Paper No. 26, 1972; and U.S. Bureau of the Census, *The Relationship Between the 1970 and 1980 Industry and Occupation Classification Systems*, Technical Paper No. 59, 1988. For citations for earlier census years, see the 1980 Census of Population report, PC80-1-D, *Detailed Population Characteristics*.

The 1990 census introduced an additional class of worker category for ''private not-for-profit'' employers. This category is a subset of the 1980 category ''employee of private employer'' so there is no comparable data before 1990. Also in 1990, employees of foreign governments, the United Nations, etc., are classified as ''private not-for-profit,'' rather than Federal Government as in 1970 and 1980. While in theory, there was a change in comparability, in practice, the small number of U.S. residents working for foreign governments made this change negligible.

Comparability between the statistics on industry and occupation from the 1990 census and statistics from other sources is affected by many of the factors described in the section on ''Employment Status.'' These factors are primarily geographic differences between residence and place of work, different dates of reference, and differences in counts because of dual job holding. Industry data from population censuses cover all industries and all kinds of workers, whereas, data from establishments often excluded private household workers, government workers, and the self-employed. Also, the replies from household respondents may have differed in detail and nature from those obtained from establishments.

Occupation data from the census and data from government licensing agencies, professional associations, trade unions, etc., may not be as comparable as expected. Organizational listings often include persons not in the labor force or persons devoting all or most of their time to another occupation; or the same person may be included in two or more different listings. In addition, relatively few organizations, except for those requiring licensing, attained complete coverage of membership in a particular occupational field.

JOURNEY TO WORK

Place of Work

The data on place of work were derived from answers to questionnaire item 22, which was asked of persons who indicated in question 21 that they worked at some time during the reference week. (For more information, see discussion under ''Reference Week.'')

Data were tabulated for workers 16 years and over; that is, members of the Armed Forces and civilians who were at work during the reference week. Data on place of work refer to the geographic location at which workers carried out their occupational activities during the reference week. The exact address (number and street) of the place of work was asked, as well as the place (city, town, or post office); whether or not the place of work was inside or outside the limits of that city or town; and the county, State, and ZIP Code. If the person's employer operated in more than one location, the exact address of the location or branch where the respondent worked was requested. When the number and street name were unknown, a description of the location, such as the building name or nearest street or intersection, was to be entered.

Persons who worked at more than one location during the reference week were asked to report the one at which they worked the greatest number of hours. Persons who regularly worked in several locations each day during the reference week were requested to give the address at which they began work each day. For cases in which daily work did not begin at a central place each day, the person was asked to provide as much information as possible to describe the area in which he or she worked most during the reference week.

In some tabulations, place-of-work locations may be defined as ''in area of residence'' and ''outside area of residence.'' The area of residence may vary from table to table or even within a table, and refers to the particular area or areas shown. For example, in a table that provides data for counties, ''in area of residence'' refers to persons who worked in the same county in which they lived, while ''outside area of residence'' refers to persons whose workplace was located in a county different from the one in which they lived. Similarly, in a table that provides data for several types of areas, such as the State and its individual metropolitan areas (MA's), counties, and places, the place-of-work data will be variable and is determined by the geographic level (State, MA, county, or place) shown in each section of the tabulation.

In tabulations that present data for States, workplaces for the residents of the State may include, in addition to the State itself, each contiguous State. The category, ''in noncontiguous State or abroad,'' includes persons who worked in a State that did not border their State of residence as well as persons who worked outside the United States.

In tabulations that present data for an MSA/ PMSA, place-of-work locations are specified to show the main destinations of workers living in the MSA/ PMSA. (For more information on metropolitan areas (MA's), see Appendix A, Area Classifications.) All place-of-work locations are identified with respect to the boundaries of the MSA/ PMSA as ''inside MSA/ PMSA'' or ''outside MSA/ PMSA.'' Locations within the MSA/ PMSA are further divided into each central city, and each county or county balance. Selected large incorporated places also may be specified as places of work.

Within New England MSA/ PMSA's, the places of work presented generally are cities and towns. Locations outside the MSA/ PMSA are specified if they are important commuting destinations for residents of the MSA/ PMSA, and may include adjoining MSA/ PMSA's and their central cities, their component counties, large incorporated places, or counties, cities, or other geographic areas outside any MA. In tabulations for MSA/ PMSA's in New England;

Honolulu, Hawaii; and certain other MA's, some place-of-work locations are identified as ''areas'' (e.g., Area 1, Area 5, Area 12, etc.). Such areas consist of groups of towns, cities, census designated places (Honolulu MSA only), or counties that have been identified as unique place-of-work destinations. When an adjoining MSA/ PMSA or MSA/ PMSA remainder is specified as a place-of-work location, its components are not defined. However, the components are presented in the 1990 CP-1, *General Population Characteristics for Metropolitan Areas* and the 1990 CH-1, *General Housing Characteristics for Metropolitan Areas* reports. In tabulations that present data for census tracts outside MA's, place-of-work locations are defined as ''in county of residence'' and ''outside county of residence.''

In areas where the workplace address was coded to the block level, persons were tabulated as working inside or outside a specific place based on the location of that address, regardless of the response to question 22c concerning city/ town limits. In areas where it was impossible to code the workplace address to the block level, persons were tabulated as working in a place if a place name was reported in question 22b and the response to question 22c was either ''Yes'' or the item was left blank. In selected areas, census designated places (CDP's) may appear in the tabulations as places of work. The accuracy of place-of-work data for CDP's may be affected by the extent to which their census names were familiar to respondents, and by coding problems caused by similarities between the CDP name and the names of other geographic jurisdictions in the same vicinity.

Place-of-work data are given for selected minor civil divisions (generally, cities, towns, and townships) in the nine Northeastern States, based on the responses to the place-of-work question. Many towns and townships are regarded locally as equivalent to a place and therefore, were reported as the place of work. When a respondent reported a locality or incorporated place that formed a part of a township or town, the coding and tabulating procedure was designed to include the response in the total for the township or town. The accuracy of the place-of-work data for minor civil divisions is greatest for the New England States. However, the data for some New England towns, for towns in New York, and for townships in New Jersey and Pennsylvania may be affected by coding problems that resulted from the unfamiliarity of the respondent with the minor civil division in which the workplace was located or when a township and a city or borough of the same or similar name are located close together.

Place-of-work data may show a few workers who made unlikely daily work trips (e.g., workers who lived in New York and worked in California). This result is attributable to persons who worked during the reference week at a location that was different from their usual place of work, such as persons away from home on business.

Comparability—The wording of the question on place of work was substantially the same in the 1990 census as it was in 1980. However, data on place of work from the 1990 census are based on the full census sample, while data from the 1980 census were based on only about one-half of the full sample.

For the 1980 census, nonresponse or incomplete responses to the place-of-work question were not allocated, resulting in the use of ''not reported'' categories in the 1980 publications. However, for the 1990 census, when place of work was not reported or the response was incomplete, a work location was allocated to the person based on their means of transportation to work, travel time to work, industry, and location of residence and workplace of others. The 1990 publications, therefore, do not contain a ''not reported'' category for the place-of-work data.

Comparisons between 1980 and 1990 census data on the gross number of workers in particular commuting flows, or the total number of persons working in an area, should be made with extreme caution. Any apparent increase in the magnitude of the gross numbers may be due solely to the fact that for 1990 the ''not reported'' cases have been distributed among specific place-of-work destinations, instead of tallied in a separate category as in 1980.

Limitation of the Data—The data on place of work relate to a reference week; that is, the calendar week preceding the date on which the respondents completed their questionnaires or were interviewed by enumerators. This week is not the same for all respondents because the enumeration was not completed in 1 week. However, for the majority of persons, the reference week for the 1990 census is the last week in March 1990. The lack of a uniform reference week means that the place-of-work data reported in the census will not exactly match the distribution of workplace locations observed or measured during an actual workweek.

The place-of-work data are estimates of persons 16 years old and over who were both employed and at work during the reference week (including persons in the Armed Forces). Persons who did not work during the reference week but had jobs or businesses from which they were temporarily absent due to illness, bad weather, industrial dispute, vacation, or other personal reasons are not included in the place-of-work data. Therefore, the data on place of work understate the total number of jobs or total employment in a geographic area during the reference week. It also should be noted that persons who had irregular, casual, or unstructured jobs during the reference week may have erroneously reported themselves as not working.

The address where the individual worked most often during the reference week was recorded on the census questionnaire. If a worker held two jobs, only data about the primary job (the one worked the greatest number of hours during the preceding week) was requested. Persons who regularly worked in several locations during the reference week were requested to give the address at which they began work each day. For cases in which daily work was not begun at a central place each day, the person was

asked to provide as much information as possible to describe the area in which he or she worked most during the reference week.

Means of Transportation to Work

The data on means of transportation to work were derived from answers to questionnaire item 23a, which was asked of persons who indicated in question 21 that they worked at some time during the reference week. (For more information, see discussion under ''Reference Week.'') Means of transportation to work refers to the principal mode of travel or type of conveyance that the person usually used to get from home to work during the reference week.

Persons who used different means of transportation on different days of the week were asked to specify the one they used most often, that is, the greatest number of days. Persons who used more than one means of transportation to get to work each day were asked to report the one used for the longest distance during the work trip. The category, ''Car, truck, or van,'' includes workers using a car (including company cars but excluding taxicabs), a truck of one-ton capacity or less, or a van. The category, ''Public transportation,'' includes workers who used a bus or trolley bus, streetcar or trolley car, subway or elevated, railroad, ferryboat, or taxicab even if each mode is not shown separately in the tabulation. The category, ''Other means,'' includes workers who used a mode of travel which is not identified separately within the data distribution. The category, ''Other means,'' may vary from table to table, depending on the amount of detail shown in a particular distribution.

The means of transportation data for some areas may show workers using modes of public transportation that are not available in those areas (e.g., subway or elevated riders in an MA where there actually is no subway or elevated service). This result is largely due to persons who worked during the reference week at a location that was different from their usual place of work (such as persons away from home on business in an area where subway service was available) and persons who used more than one means of transportation each day but whose principal means was unavailable where they lived (for example, residents of nonmetropolitan areas who drove to the fringe of an MA and took the commuter railroad most of the distance to work).

Private Vehicle Occupancy

The data on private vehicle occupancy were derived from answers to questionnaire item 23b. This question was asked of persons who indicated in question 21 that they worked at some time during the reference week and who reported in question 23a that their means of transportation to work was ''Car, truck, or van.'' (For more information, see discussion under ''Reference Week.'')

Private vehicle occupancy refers to the number of persons who usually rode to work in the vehicle during the reference week. The category, ''Drove alone,'' includes persons who usually drove alone to work as well as persons who were driven to work by someone who then drove back home or to a nonwork destination. The category, ''Carpooled,'' includes workers who reported that two or more persons usually rode to work in the vehicle during the reference week.

Persons Per Car, Truck, or Van—This is obtained by dividing the number of persons who reported using a car, truck, or van to get to work by the number of such vehicles that they used. The number of vehicles used is derived by counting each person who drove alone as one vehicle, each person who reported being in a two-person carpool as one-half vehicle, each person who reported being in a three-person carpool as one-third vehicle, and so on, and then summing all the vehicles.

Time Leaving Home to Go to Work

The data on time leaving home to go to work were derived from answers to questionnaire item 24a. This question was asked of persons who indicated in question 21 that they worked at some time during the reference week and who reported in question 23a that they worked outside their home. The departure time refers to the time of day that the person usually left home to go to work during the reference week. (For more information, see discussion under ''Reference Week.'')

Travel Time to Work

The data on travel time to work were derived from answers to questionnaire item 24b. This question was asked of persons who indicated in question 21 that they worked at some time during the reference week and who reported in question 23a that they worked outside their home. Travel time to work refers to the total number of minutes that it usually took the person to get from home to work during the reference week. The elapsed time includes time spent waiting for public transportation, picking up passengers in carpools, and time spent in other activities related to getting to work. (For more information, see discussion under ''Reference Week.'')

LANGUAGE SPOKEN AT HOME AND ABILITY TO SPEAK ENGLISH

Language Spoken at Home

Data on language spoken at home were derived from the answers to questionnaire items 15a and 15b, which were asked of a sample of persons born before April 1, 1985. Instructions mailed with the 1990 census questionnaire stated that a respondent should mark ''Yes'' in

question 15a if the person sometimes or always spoke a language other than English at home and should not mark ''Yes'' if a language was spoken only at school or if speaking was limited to a few expressions or slang. For question 15b, respondents were instructed to print the name of the non-English language spoken at home. If the person spoke more than one language other than English, the person was to report the language spoken more often or the language learned first.

The cover of the census questionnaire included information in Spanish which provided a telephone number for respondents to call to request a census questionnaire and instructions in Spanish. Instruction guides were also available in 32 other languages to assist enumerators who encountered households or respondents who spoke no English.

Questions 15a and 15b referred to languages spoken at home in an effort to measure the current use of languages other than English. Persons who knew languages other than English but did not use them at home or who only used them elsewhere were excluded. Persons who reported speaking a language other than English at home may also speak English; however, the questions did not permit determination of the main or dominant language of persons who spoke both English and another language. (For more information, see discussion below on ''Ability to Speak English.'')

For persons who indicated that they spoke a language other than English at home in question 15a, but failed to specify the name of the language in question 15b, the language was assigned based on the language of other speakers in the household; on the language of a person of the same Spanish origin or detailed race group living in the same or a nearby area; or on a person of the same ancestry or place of birth. In all cases where a person was assigned a non-English language, it was assumed that the language was spoken at home. Persons for whom the name of a language other than English was entered in question 15b, and for whom question 15a was blank were assumed to speak that language at home.

The write-in responses listed in question 15b (specific language spoken) were transcribed onto computer files and coded into more than 380 detailed language categories using an automated coding system. The automated procedure compared write-in responses reported by respondents with entries in a computer dictionary, which initially contained approximately 2,000 language names. The dictionary was updated with a large number of new names, variations in spelling, and a small number of residual categories. Each write-in response was given a numeric code that was associated with one of the detailed categories in the dictionary. If the respondent listed more than one non-English language, only the first was coded.

The write-in responses represented the names people used for languages they speak. They may not match the names or categories used by linguists. The sets of categories used are sometimes geographic and sometimes linguistic. Figure 1 provides an illustration of the content of the classification schemes used to present language data. For more information, write to the Chief, Population Division, U.S. Bureau of the Census, Washington, DC 20233.

Household Language—In households where one or more persons (age 5 years old or over) speak a language other than English, the household language assigned to all household members is the non-English language spoken by the first person with a non-English language in the following order: householder, spouse, parent, sibling, child, grandchild, other relative, stepchild, unmarried partner, housemate or roommate, roomer, boarder, or foster child, or other nonrelative. Thus, persons who speak only English may have a non-English household language assigned to them in tabulations of persons by household language.

Figure 1. **Four- and Twenty-Five-Group Classifications of 1990 Census Languages Spoken at Home with Illustrative Examples**

Four-Group Classification	Twenty-Five-Group Classification	Examples
Spanish	Spanish	Spanish, Ladino
Other Indo-European	French	French, Cajun, French Creole
	Italian	
	Portuguese	
	German	
	Yiddish	
	Other West Germanic	Afrikaans, Dutch, Pennsylvania Dutch
	Scandanavian	Danish, Norwegian, Swedish
	Polish	
	Russian	
	South Slavic	Serbocroatian, Bulgarian, Macedonian, Slovene
	Other Slavic	Czech, Slovak, Ukranian
	Greek	
	Indic	Hindi, Bengali, Gujarathi, Punjabi, Romany, Sinhalese
	Other Indo-European, not elsewhere classified	Armenian, Gaelic, Lithuanian, Persian
Languages of Asia and the Pacific	Chinese	
	Japanese	
	Mon-Khmer	Cambodian
	Tagalog	
	Korean	
	Vietnamese	
	Other languages (part)	Chamorro, Dravidian Languages, Hawaiian, Ilocano, Thai, Turkish
All other languages	Arabic	
	Hungarian	
	Native North American languages	
	Other languages (part)	Amharic, Syriac, Finnish, Hebrew, Languages of Central and South America, Other Languages of Africa

Ability to Speak English

Persons 5 years old and over who reported that they spoke a language other than English in question 15a were also asked in question 15c to indicate their ability to speak English based on one of the following categories: ''Very well,'' ''Well,'' ''Not well,'' or ''Not at all.''

The data on ability to speak English represent the person's own perception about his or her own ability or, because census questionnaires are usually completed by one household member, the responses may represent the perception of another household member. The instruction guides and questionnaires that were mailed to households did not include any information on how to interpret the response categories in question 15c.

Persons who reported that they spoke a language other than English at home but whose ability to speak English was not reported, were assigned the English-language ability of a randomly selected person of the same age, Spanish origin, nativity and year of entry, and language group.

Linguistic Isolation—A household in which no person age 14 years or over speaks only English and no person age 14 years or over who speaks a language other than English speaks English ''Very well'' is classified as ''linguistically isolated.'' All the members of a linguistically isolated household are tabulated as linguistically isolated, including members under age 14 years who may speak only English.

Limitation of the Data—Persons who speak a language other than English at home may have first learned that language at school. However, these persons would be expected to indicate that they spoke English ''Very well.'' Persons who speak a language other than English, but do not do so *at home,* should have been reported as not speaking a language other than English at home.

The extreme detail in which language names were coded may give a false impression of the linguistic precision of these data. The names used by speakers of a language to identify it may reflect ethnic, geographic, or political affiliations and do not necessarily respect linguistic distinctions. The categories shown in the tabulations were chosen on a number of criteria, such as information about the number of speakers of each language that might be expected in a sample of the United States population.

Comparability—Information on language has been collected in every census since 1890. The comparability of data among censuses is limited by changes in question wording, by the subpopulations to whom the question was addressed, and by the detail that was published.

The same question on language was asked in the 1980 and 1990 censuses. This question on the current language spoken at home replaced the questions asked in prior censuses on mother tongue; that is, the language other than English spoken in the person's home when he or she was a child; one's first language; or the language spoken before immigrating to the United States. The censuses of 1910-1940, 1960 and 1970 included questions on mother tongue. A change in coding procedure from 1980 to 1990 should have improved accuracy of coding and may affect the number of persons reported in some of the 380 plus categories. It should not greatly affect the 4-group or 25-group lists. In 1980, coding clerks supplied numeric codes for the written entries on each questionnaire using a 2,000 name reference list. In 1990 written entries were transcribed to a computer file and matched to a computer dictionary which began with the 2,000 name list, but expanded as unmatched names were referred to headquarters specialists for resolution.

The question on ability to speak English was asked for the first time in 1980. In tabulations from 1980, the categories ''Very well'' and ''Well'' were combined. Data from other surveys suggested a major difference between the category ''Very well'' and the remaining categories. In tabulations showing ability to speak English, persons who reported that they spoke English ''Very well'' are presented separately from persons who reported their ability to speak English as less than ''Very well.''

MARITAL STATUS

The data on marital status were derived from answers to questionnaire item 6, which was asked of all persons. The marital status classification refers to the status at the time of enumeration. Data on marital status are tabulated only for persons 15 years old and over.

All persons were asked whether they were ''now married,'' ''widowed,'' ''divorced,'' ''separated,'' or ''never married.'' Couples who live together (unmarried persons, persons in common-law marriages) were allowed to report the marital status they considered the most appropriate.

Never Married—Includes all persons who have never been married, including persons whose only marriage(s) was annulled.

Ever Married—Includes persons married at the time of enumeration (including those separated), widowed, or divorced.

Now Married, Except Separated—Includes persons whose current marriage has not ended through widowhood, divorce, or separation (regardless of previous marital history). The category may also include couples who live together or persons in common-law marriages if they consider this category the most appropriate. In certain tabulations, currently married persons are further classified as ''spouse present'' or ''spouse absent.''

Separated—Includes persons legally separated or otherwise absent from their spouse because of marital discord. Included are persons who have been deserted or who have parted because they no longer want to live together but who have not obtained a divorce.

Widowed—Includes widows and widowers who have not remarried.

Divorced—Includes persons who are legally divorced and who have not remarried.

In selected sample tabulations, data for married and separated persons are reorganized and combined with information on the presence of the spouse in the same household.

Now Married—All persons whose current marriage has not ended by widowhood or divorce. This category includes persons defined above as ''separated.''

Spouse Present—Married persons whose wife or husband was enumerated as a member of the same household, including those whose spouse may have been temporarily absent for such reasons as travel or hospitalization.

Spouse Absent—Married persons whose wife or husband was not enumerated as a member of the same household. This category also includes all married persons living in group quarters.

Separated—Defined above.

Spouse Absent, Other—Married persons whose wife or husband was not enumerated as a member of the same household, excluding separated. Included is any person whose spouse was employed and living away from home or in an institution or absent in the Armed Forces.

Differences between the number of currently married males and the number of currently married females occur because of reporting differences and because some husbands and wives have their usual residence in different areas. In sample tabulations, these differences can also occur because different weights are applied to the individual's data. Any differences between the number of ''now married, spouse present'' males and females are due solely to sample weighting. By definition, the numbers would be the same.

When marital status was not reported, it was imputed according to the relationship to the householder and sex and age of the person. (For more information on imputation, see Appendix C, Accuracy of the Data.)

Comparability—The 1990 marital status definitions are the same as those used in 1980 with the exception of the term ''never married'' which replaces the term ''single'' in tabulations. A general marital status question has been asked in every census since 1880.

MOBILITY LIMITATION STATUS

The data on mobility limitation status were derived from answers to questionnaire item 19a, which was asked of a sample of persons 15 years old and over. Persons were identified as having a mobility limitation if they had a health condition that had lasted for 6 or more months and which made it difficult to go outside the home alone. Examples of outside activities on the questionnaire included shopping and visiting the doctor's office.

The term ''health condition'' referred to both physical and mental conditions. A temporary health problem, such as a broken bone that was expected to heal normally, was not considered a health condition.

Comparability—This was the first time that a question on mobility limitation was included in the census.

PLACE OF BIRTH

The data on place of birth were derived from answers to questionnaire item 8, which was asked on a sample basis. The place-of-birth question asked respondents to report the U.S. State, commonwealth or territory, or the foreign country where they were born. Persons born outside the United States were asked to report their place of birth according to current international boundaries. Since numerous changes in boundaries of foreign countries have occurred in the last century, some persons may have reported their place of birth in terms of boundaries that existed at the time of their birth or emigration, or in accordance with their own national preference.

Persons not reporting place of birth were assigned the birthplace of another family member or were allocated the response of another person with similar characteristics. Persons allocated as foreign born were not assigned a specific country of birth but were classified as ''Born abroad, country not specified.''

Nativity—Information on place of birth and citizenship were used to classify the population into two major categories: native and foreign born. When information on place of birth was not reported, nativity was assigned on the basis of answers to citizenship, if reported, and other characteristics.

Native—Includes persons born in the United States, Puerto Rico, or an outlying area of the United States. The small number of persons who were born in a foreign country but have at least one American parent also are included in this category.

The native population is classified in the following groups: persons born in the State in which they resided at the time of the census; persons born in a different State, by region; persons born in Puerto Rico or an outlying area of the U.S.; and persons born abroad with at least one American parent.

Foreign Born—Includes persons not classified as ''Native.'' Prior to the 1970 census, persons not reporting place of birth were generally classified as native.

The foreign-born population is shown by selected area, country, or region of birth; the places of birth shown in data products were selected based on the number of respondents who reported that area or country of birth.

Comparability—Data on the State of birth of the native population have been collected in each census beginning with that of 1850. Similar data were shown in tabulations for the 1980 census and other recent censuses. Nonresponse was allocated in a similar manner in 1980; however, prior to 1980, nonresponse to the place of birth question was not allocated. Prior to the 1970 census, persons not reporting place of birth were generally classified as native.

The questionnaire instruction to report mother's State of residence instead of the person's actual State of birth (if born in a hospital in a different State) was dropped in 1990. Evaluation studies of 1970 and 1980 census data demonstrated that this instruction was generally either ignored or misunderstood. Since the hospital and the mother's residence is in the same State for most births, this change may have a slight effect on State of birth data for States with large metropolitan areas that straddle State lines.

POVERTY STATUS IN 1989

The data on poverty status were derived from answers to the same questions as the income data, questionnaire items 32 and 33. (For more information, see the discussion under ''Income in 1989.'') Poverty statistics presented in census publications were based on a definition originated by the Social Security Administration in 1964 and subsequently modified by Federal interagency committees in 1969 and 1980 and prescribed by the Office of Management and Budget in Directive 14 as the standard to be used by Federal agencies for statistical purposes.

At the core of this definition was the 1961 economy food plan, the least costly of four nutritionally adequate food plans designed by the Department of Agriculture. It was determined from the Agriculture Department's 1955 survey of food consumption that families of three or more persons spend approximately one-third of their income on food; hence, the poverty level for these families was set at three times the cost of the economy food plan. For smaller families and persons living alone, the cost of the economy food plan was multiplied by factors that were slightly higher to compensate for the relatively larger fixed expenses for these smaller households.

The income cutoffs used by the Census Bureau to determine the poverty status of families and unrelated individuals included a set of 48 thresholds arranged in a two-dimensional matrix consisting of family size (from one person to nine or more persons) cross-classified by presence and number of family members under 18 years old (from no children present to eight or more children present). Unrelated individuals and two-person families were further differentiated by age of the householder (under 65 years old and 65 years old and over).

The total income of each family or unrelated individual in the sample was tested against the appropriate poverty threshold to determine the poverty status of that family or unrelated individual. If the total income was less than the corresponding cutoff, the family or unrelated individual was classified as ''below the poverty level.'' The number of persons below the poverty level was the sum of the number of persons in families with incomes below the poverty level and the number of unrelated individuals with incomes below the poverty level.

The poverty thresholds are revised annually to allow for changes in the cost of living as reflected in the Consumer Price Index. The average poverty threshold for a family of four persons was $12,674 in 1989. (For more information, see table A below.) Poverty thresholds were applied on a national basis and were not adjusted for regional, State or local variations in the cost of living. For a detailed discussion of the poverty definition, see U.S. Bureau of the Census, Current Population Reports, Series P-60, No. 171, *Poverty in the United States: 1988 and 1989.*

Persons for Whom Poverty Status is Determined—Poverty status was determined for all persons except institutionalized persons, persons in military group quarters and in college dormitories, and unrelated individuals under 15 years old. These groups also were excluded from the denominator when calculating poverty rates.

Specified Poverty Levels—Since the poverty levels currently in use by the Federal Government do not meet all the needs of data users, some of the data are presented for alternate levels. These specified poverty levels are obtained by multiplying the income cutoffs at the poverty level by the appropriate factor. For example, the average income cutoff at 125 percent of poverty level was $15,843 ($12,674 x 1.25) in 1989 for a family of four persons.

Weighted Average Thresholds at the Poverty Level—The average thresholds shown in the first column of table A are weighted by the presence and number of children. For example, the weighted average threshold for a given family size is obtained by multiplying the threshold for each presence and number of children category within the given family size by the number of families in that category. These products are then aggregated across the entire range of presence and number of children categories, and the aggregate is divided by the total number of families in the group to yield the weighted average threshold at the poverty level for that family size.

Since the basic thresholds used to determine the poverty status of families and unrelated individuals are applied to all families and unrelated individuals, the weighted average poverty thresholds are derived using all families and unrelated individuals rather than just those classified as being below the poverty level. To obtain the weighted poverty thresholds for families and unrelated individuals below alternate poverty levels, the weighted thresholds

shown in table A may be multiplied directly by the appropriate factor. The weighted average thresholds presented in the table are based on the March 1990 Current Population Survey. However, these thresholds would not differ significantly from those based on the 1990 census.

Income Deficit—Represents the difference between the total income of families and unrelated individuals below the poverty level and their respective poverty thresholds. In computing the income deficit, families reporting a net income loss are assigned zero dollars and for such cases the deficit is equal to the poverty threshold.

This measure provided an estimate of the amount which would be required to raise the incomes of all poor families and unrelated individuals to their respective poverty thresholds. The income deficit is thus a measure of the degree of impoverishment of a family or unrelated individual. However, caution must be used in comparing the average deficits of families with different characteristics. Apparent differences in average income deficits may, to some extent, be a function of differences in family size.

Mean Income Deficit—Represents the amount obtained by dividing the total income deficit of a group below the poverty level by the number of families (or unrelated individuals) in that group.

Comparability—The poverty definition used in the 1990 and 1980 censuses differed slightly from the one used in the 1970 census. Three technical modifications were made to the definition used in the 1970 census as described below:

1. The separate thresholds for families with a female householder with no husband present and all other families were eliminated. For the 1980 and 1990 censuses, the weighted average of the poverty thresholds for these two types of families was applied to all types of families, regardless of the sex of the householder.
2. Farm families and farm unrelated individuals no longer had a set of poverty thresholds that were lower than the thresholds applied to nonfarm families and unrelated individuals. The farm thresholds were 85 percent of the corresponding levels for nonfarm families in the 1970 census. The same thresholds were applied to all families and unrelated individuals regardless of residence in 1980 and 1990.
3. The thresholds by size of family were extended from seven or more persons in 1970 to nine or more persons in 1980 and 1990.

These changes resulted in a minimal increase in the number of poor at the national level. For a complete discussion of these modifications and their impact, see the Current Population Reports, Series P-60, No. 133.

The population covered in the poverty statistics derived from the 1980 and 1990 censuses was essentially the same as in the 1970 census. The only difference was that in 1980 and 1990, unrelated individuals under 15 years old were excluded from the poverty universe, while in 1970, only those under 14 years old were excluded. The poverty data from the 1960 census excluded all persons in group quarters and included all unrelated individuals regardless of age. It was unlikely that these differences in population coverage would have had significant impact when comparing the poverty data for persons since the 1960 censuses.

Current Population Survey—Because of differences in the questionnaires and data collection procedures, estimates of the number of persons below the poverty level by various characteristics from the 1990 census may differ from those reported in the March 1990 Current Population Survey.

RACE

The data on race were derived from answers to questionnaire item 4, which was asked of all persons. The concept of race as used by the Census Bureau reflects

Table A. **Poverty Thresholds in 1989 by Size of Family and Number of Related Children Under 18 Years**

Size of Family Unit	Weighted average thresholds	Related children under 18 years								
		None	One	Two	Three	Four	Five	Six	Seven	Eight or more
One person (unrelated individual).	$6,310									
Under 65 years.	6 451	$6,451								
65 years and over	5,947	5,947								
Two persons	8,076									
Householder under 65 years	8,343	8,303	$8,547							
Householder 65 years and over	7,501	7,495	8,515							
Three persons	9,885	9,699	9,981	$9,990						
Four persons	12,674	12,790	12,999	12,575	$12,619					
Five persons	14,990	15,424	15,648	15,169	14,798	$14,572				
Six persons	16,921	17,740	17,811	17,444	17,092	16,569	$16,259			
Seven persons	19,162	20,412	20,540	20,101	19,794	19,224	18,558	$17,828		
Eight persons	21,328	22,830	23,031	22,617	22,253	21,738	21,084	20,403	$20,230	
Nine or more persons	25,480	27,463	27,596	27,229	26,921	26,415	25,719	25,089	24,933	$23,973

self-identification; it does not denote any clear-cut scientific definition of biological stock. The data for race represent self-classification by people according to the race with which they most closely identify. Furthermore, it is recognized that the categories of the race item include both racial and national origin or socio-cultural groups.

During direct interviews conducted by enumerators, if a person could not provide a single response to the race question, he or she was asked to select, based on self-identification, the group which best described his or her racial identity. If a person could not provide a single race response, the race of the mother was used. If a single race response could not be provided for the person's mother, the first race reported by the person was used. In all cases where occupied housing units, households, or families are classified by race, the race of the householder was used.

The racial classification used by the Census Bureau generally adheres to the guidelines in Federal Statistical Directive No. 15, issued by the Office of Management and Budget, which provides standards on ethnic and racial categories for statistical reporting to be used by all Federal agencies. The racial categories used in the 1990 census data products are provided below.

White—Includes persons who indicated their race as ''White'' or reported entries such as Canadian, German, Italian, Lebanese, Near Easterner, Arab, or Polish.

Black—Includes persons who indicated their race as ''Black or Negro'' or reported entries such as African American, Afro-American, Black Puerto Rican, Jamaican, Nigerian, West Indian, or Haitian.

American Indian, Eskimo, or Aleut—Includes persons who classified themselves as such in one of the specific race categories identified below.

American Indian—Includes persons who indicated their race as ''American Indian,'' entered the name of an Indian tribe, or reported such entries as Canadian Indian, French-American Indian, or Spanish-American Indian.

American Indian Tribe—Persons who identified themselves as American Indian were asked to report their enrolled or principal tribe. Therefore, tribal data in tabulations reflect the written tribal entries reported on the questionnaires. Some of the entries (for example, Iroquois, Sioux, Colorado River, and Flathead) represent nations or reservations.

The information on tribe is based on self-identification and therefore does not reflect any designation of Federally- or State-recognized tribe. Information on American Indian tribes is presented in summary tape files and special data products. The information is derived from the American Indian Detailed Tribal Classification List for the 1990 census. The classification list represents all tribes, bands, and clans that had a specified number of American Indians reported on the census questionnaire.

Eskimo—Includes persons who indicated their race as ''Eskimo'' or reported entries such as Arctic Slope, Inupiat, and Yupik.

Aleut—Includes persons who indicated their race as ''Aleut'' or reported entries such as Alutiiq, Egegik, and Pribilovian.

Asian or Pacific Islander—Includes persons who reported in one of the Asian or Pacific Islander groups listed on the questionnaire or who provided write-in responses such as Thai, Nepali, or Tongan. A more detailed listing of the groups comprising the Asian or Pacific Islander population is presented in figure 2 below. In some data products, information is presented separately for the Asian population and the Pacific Islander population.

Asian—Includes ''Chinese,'' ''Filipino,'' ''Japanese,'' ''Asian Indian,'' ''Korean,'' ''Vietnamese,'' and ''Other Asian.'' In some tables, ''Other Asian'' may not be shown separately, but is included in the total Asian population.

Chinese—Includes persons who indicated their race as ''Chinese'' or who identified themselves as Cantonese, Tibetan, or Chinese American. In standard census reports, persons who reported as ''Taiwanese'' or ''Formosan'' are included here with Chinese. In special reports on the Asian or Pacific Islander population, information on persons who identified themselves as Taiwanese are shown separately.

Filipino—Includes persons who indicated their race as ''Filipino'' or reported entries such as Philipino, Philipine, or Filipino American.

Japanese—Includes persons who indicated their race as ''Japanese'' and persons who identified themselves as Nipponese or Japanese American.

Asian Indian—Includes persons who indicated their race as ''Asian Indian'' and persons who identified themselves as Bengalese, Bharat, Dravidian, East Indian, or Goanese.

Korean—Includes persons who indicated their race as ''Korean'' and persons who identified themselves as Korean American.

Vietnamese—Includes persons who indicated their race as ''Vietnamese'' and persons who identified themselves as Vietnamese American.

Cambodian—Includes persons who provided a write-in response such as Cambodian or Cambodia.

Hmong—Includes persons who provided a write-in response such as Hmong, Laohmong, or Mong.

Laotian—Includes persons who provided a write-in response such as Laotian, Laos, or Lao.

Thai—Includes persons who provided a write-in response such as Thai, Thailand, or Siamese.

Other Asian—Includes persons who provided a write-in response of Bangladeshi, Burmese, Indonesian, Pakistani, Sri Lankan, Amerasian, or Eurasian. See figure 2 for other groups comprising ''Other Asian.''

Pacific Islander—Includes persons who indicated their race as ''Pacific Islander'' by classifying themselves into one of the following groups or identifying themselves as one of the Pacific Islander cultural groups of Polynesian, Micronesian, or Melanesian.

Hawaiian—Includes persons who indicated their race as ''Hawaiian'' as well as persons who identified themselves as Part Hawaiian or Native Hawaiian.

Samoan—Includes persons who indicated their race as ''Samoan'' or persons who identified themselves as American Samoan or Western Samoan.

Guamanian—Includes persons who indicated their race as ''Guamanian'' or persons who identified themselves as Chamorro or Guam.

Other Pacific Islander—Includes persons who provided a write-in response of a Pacific Islander group such as Tahitian, Northern Mariana Islander, Palauan, Fijian, or a cultural group such as Polynesian, Micronesian, or Melanesian. See figure 2 for other groups comprising ''Other Pacific Islander.''

Other Race—Includes all other persons not included in the ''White,'' ''Black,'' ''American Indian, Eskimo, or Aleut,'' and the ''Asian or Pacific Islander'' race categories described above. Persons reporting in the ''Other race'' category and providing write-in entries such as multiracial, multiethnic, mixed, interracial, Wesort, or a Spanish/ Hispanic origin group (such as Mexican, Cuban, or Puerto Rican) are included here.

Written entries to three categories on the race item—''Indian (Amer.),'' ''Other Asian or Pacific Islander (API),'' and ''Other race''—were reviewed, edited, and coded by subject matter specialists. (For more information on the coding operation, see the section below that discusses ''Comparability.'')

The written entries under ''Indian (Amer.)'' and ''Other Asian or Pacific Islander (API)'' were reviewed and coded during 100-percent processing of the 1990 census questionnaires. A substantial portion of the entries for the ''Other race'' category also were reviewed, edited, and coded during the 100-percent processing. The remaining entries under ''Other race'' underwent review and coding during sample processing. Most of the written entries reviewed and coded during sample processing were those indicating Hispanic origin such as Mexican, Cuban, or Puerto Rican.

If the race entry for a member of a household was missing on the questionnaire, race was assigned based upon the reported entries of race by other household members using specific rules of precedence of household relationship. For example, if race was missing for the daughter of the householder, then the race of her mother (as female householder or female spouse) would be assigned. If there was no female householder or spouse in the household, the daughter would be assigned her father's (male householder) race. If race was not reported for anyone in the household, the race of a householder in a previously processed household was assigned. This procedure is a variation of the general imputation procedures described in Appendix C, Accuracy of the Data.

Limitation of the Data—In the 1980 census, a relatively high proportion (20 percent) of American Indians did not report any tribal entry in the race item. Evaluation of the pre-census tests indicated that changes made for the 1990 race item should improve the reporting of tribes in the rural areas (especially on reservations) for the 1990 census. The results for urban areas were inconclusive. Also, the precensus tests indicated that there may be overreporting of the Cherokee tribe. An evaluation of 1980 census data showed overreporting of Cherokee in urban areas or areas where the number of American Indians was sparse.

In the 1990 census, respondents sometimes did not fill in a circle or filled the ''Other race'' circle and wrote in a response, such as Arab, Polish, or African American in the shared write-in box for ''Other race'' and ''Other API'' responses. During the automated coding process, these responses were edited and assigned to the appropriate racial designation. Also, some Hispanic origin persons did not fill in a circle, but provided entries such as Mexican or Puerto Rican. These persons were classified in the ''Other race'' category during the coding and editing process. There may be some minor differences between sample data and 100-percent data because sample processing included additional edits not included in the 100-percent processing.

Figure 2. **Asian or Pacific Islander Groups Reported in the 1990 Census**

Asian	Pacific Islander
Chinese	Hawaiian
Filipino	Samoan
Japanese	Guamanian
Asian Indian	Other Pacific Islander[1]
Korean	Carolinian
Vietnamese	Fijian
Cambodian	Kosraean
Hmong	Melanesian[3]
Laotian	Micronesian[3]
Thai	Northern Mariana Islander
Other Asian[1]	Palauan
Bangladeshi	Papua New Guinean
Bhutanese	Ponapean (Pohnpeian)
Borneo	Polynesian[3]
Burmese	Solomon Islander
Celebesian	Tahitian
Ceram	Tarawa Islander
Indochinese	Tokelauan
Indonesian	Tongan
Iwo-Jiman	Trukese (Chuukese)
Javanese	Yapese
Malayan	Pacific Islander, not specified
Maldivian	
Nepali	
Okinawan	
Pakistani	
Sikkim	
Singaporean	
Sri Lankan	
Sumatran	
Asian, not specified[2]	

[1]In some data products, specific groups listed under ''Other Asian'' or ''Other Pacific Islander'' are shown separately. Groups not shown are tabulated as ''All other Asian'' or ''All other Pacific Islander,'' respectively.

[2]Includes entries such as Asian American, Asian, Asiatic, Amerasian, and Eurasian.

[3]Polynesian, Micronesian, and Melanesian are Pacific Islander cultural groups.

Comparability—Differences between the 1990 census and earlier censuses affect the comparability of data for certain racial groups and American Indian tribes. The 1990 census was the first census to undertake, on a 100-percent basis, an automated review, edit, and coding operation for written responses to the race item. The automated coding system used in the 1990 census greatly reduced the potential for error associated with a clerical review. Specialists with a thorough knowledge of the race subject matter reviewed, edited, coded, and resolved inconsistent or incomplete responses. In the 1980 census, there was only a limited clerical review of the race responses on the 100-percent forms with a full clerical review conducted only on the sample questionnaires.

Another major difference between the 1990 and preceding censuses is the handling of the write-in responses for the Asian or Pacific Islander populations. In addition to the nine Asian or Pacific Islander categories shown on the questionnaire under the spanner ''Asian or Pacific Islander (API),'' the 1990 census race item provided a new residual category, ''Other API,'' for Asian or Pacific Islander persons who did not report in one of the listed Asian or Pacific Islander groups. During the coding operation, write-in responses for ''Other API'' were reviewed, coded, and assigned to the appropriate classification. For example, in 1990, a write-in entry of Laotian, Thai, or Javanese is classified as ''Other Asian,'' while a write-in entry of Tongan or Fijian is classified as ''Other Pacific Islander.'' In the 1990 census, these persons were able to identify as ''Other API'' in both the 100-percent and sample operations.

In the 1980 census, the nine Asian or Pacific Islander groups were also listed separately. However, persons not belonging to these nine groups wrote in their specific racial group under the ''Other'' race category. Persons with a written entry such as Laotian, Thai, or Tongan, were tabulated and published as ''Other race'' in the 100-percent processing operation in 1980, but were reclassified as ''Other Asian and Pacific Islander'' in 1980 sample tabulations. In 1980 special reports on the Asian or Pacific Islander populations, data were shown separately for ''Other Asian'' and ''Other Pacific Islander.''

The 1970 questionnaire did not have separate race categories for Asian Indian, Vietnamese, Samoan, and Guamanian. These persons indicated their race in the ''Other'' category and later, through the editing process, were assigned to a specific group. For example, in 1970, Asian Indians were reclassified as ''White,'' while Vietnamese, Guamanians, and Samoans were included in the ''Other'' category.

Another difference between 1990 and preceding censuses is the approach taken when persons of Spanish/Hispanic origin did not report in a specific race category but reported as ''Other race'' or ''Other.'' These persons commonly provided a write-in entry such as Mexican, Venezuelan, or Latino. In the 1990 and 1980 censuses, these entries remained in the ''Other race'' or ''Other'' category, respectively. In the 1970 census, most of these persons were included in the ''White'' category.

REFERENCE WEEK

The data on labor force status and journey to work were related to the reference week; that is, the calendar week preceding the date on which the respondents completed their questionnaires or were interviewed by enumerators. This week is not the same for all respondents since the enumeration was not completed in one week. The occurrence of holidays during the enumeration period could affect the data on actual hours worked during the reference week, but probably had no effect on overall measurement of employment status (see the discussion below on ''Comparability'').

Comparability—The reference weeks for the 1990 and 1980 censuses differ in that Passover and Good Friday occurred in the first week of April 1980, but in the second week of April 1990. Many workers presumably took time off for those observances. The differing occurrence of

these holidays could affect the comparability of the 1990 and 1980 data on actual hours worked for some areas if the respective weeks were the reference weeks for a significant number of persons. The holidays probably did not affect the overall measurement of employment status since this information was based on work activity during the entire reference week.

RESIDENCE IN 1985

The data on residence in 1985 were derived from answers to questionnaire item 14b, which asked for the State (or foreign country), county, and place of residence on April 1, 1985, for those persons reporting in question 14a that on that date they lived in a different house than their current residence. Residence in 1985 is used in conjunction with location of current residence to determine the extent of residential mobility of the population and the resulting redistribution of the population across the various States, metropolitan areas, and regions of the country.

When no information on residence in 1985 was reported for a person, information for other family members, if available, was used to assign a location of residence in 1985. All cases of nonresponse or incomplete response that were not assigned a previous residence based on information from other family members were allocated the previous residence of another person with similar characteristics who provided complete information.

The tabulation category, ''Same house,'' includes all persons 5 years old and over who did not move during the 5 years as well as those who had moved but by 1990 had returned to their 1985 residence. The category, ''Different house in the United States,'' includes persons who lived in the United States in 1985 but in a different house or apartment from the one they occupied on April 1, 1990. These movers are then further subdivided according to the type of move.

In most tabulations, movers are divided into three groups according to their 1985 residence: ''Different house, same county,'' ''Different county, same State,'' and ''Different State.'' The last group may be further subdivided into region of residence in 1985. The category, ''Abroad,'' includes those persons who were residing in a foreign country, Puerto Rico, or an outlying area of the U.S. in 1985, including members of the Armed Forces and their dependents. Some tabulations show movers who were residing in Puerto Rico or an outlying area in 1985 separately from those residing in other countries.

In tabulations for metropolitan areas, movers are categorized according to the metropolitan status of their current and previous residences, resulting in such groups as movers within an MSA/ PMSA, movers between MSA/ PMSA's, movers from nonmetropolitan areas to MSA/ PMSA, and movers from central cities to the remainder of an MSA/ PMSA. In some tabulations, these categories are further subdivided by size of MSA/ PMSA, region of current or previous residence, or movers within or between central cities and the remainder of the same or a different MSA/ PMSA.

The size categories used in some tabulations for both 1985 and 1990 residence refer to the populations of the MSA/ PMSA on April 1, 1990; that is, at the end of the migration interval.

Some tabulations present data on inmigrants, outmigrants, and net migration. ''Inmigrants'' are generally defined as those persons who entered a specified area by crossing its boundary from some point outside the area. In some tabulations, movers from abroad are included in the number of inmigrants; in others, only movers within the United States are included.

''Outmigrants'' are persons who depart from a specific area by crossing its boundary to a point outside it, but without leaving the United States. ''Net migration'' is calculated by subtracting the number of outmigrants from the number of inmigrants and, depending upon the particular tabulation, may or may not include movers from abroad. The net migration for the area is net inmigration if the result was positive and net outmigration if the result was negative. In the tabulations, net outmigration is indicated by a minus sign (-).

Inmigrants and outmigrants for States include only those persons who did not live in the same State in 1985 and 1990; that is, they exclude persons who moved between counties within the same State. Thus, the sum of the inmigrants to (or outmigrants from) all counties in any State is greater than the number of inmigrants to (or outmigrants from) that State. However, in the case of net migration, the sum of the nets for all the counties within a State equal the net for the State. In the same fashion, the net migration for a division or region equals the sum of the nets for the States comprising that division or region, while the number of inmigrants and outmigrants for that division or region is less than the sum of the inmigrants or outmigrants for the individual States.

The number of persons who were living in a different house in 1985 is somewhat less than the total number of moves during the 5-year period. Some persons in the same house at the two dates had moved during the 5-year period but by the time of the census had returned to their 1985 residence. Other persons who were living in a different house had made one or more intermediate moves. For similar reasons, the number of persons living in a different county, MSA/ PMSA, or State or moving between nonmetropolitan areas may be understated.

Comparability—Similar questions were asked on all previous censuses beginning in 1940, except the questions in 1950 referred to residence 1 year earlier rather than 5 years earlier. Although the questions in the 1940 census covered a 5-year period, comparability with that census was reduced somewhat because of different definitions and categories of tabulation. Comparability with the 1960 and 1970 census is also somewhat reduced because nonresponse was not allocated in those earlier censuses. For the 1980 census, nonresponse was allocated in a manner similar to the 1990 allocation scheme.

SCHOOL ENROLLMENT AND LABOR FORCE STATUS

Tabulation of data on enrollment, educational attainment, and labor force status for the population 16 to 19 years old allows for calculation of the proportion of the age group who are not enrolled in school and not high school graduates or ''dropouts'' and an unemployment rate for the ''dropout'' population. Definitions of the three topics and descriptions of the census items from which they were derived are presented in ''Educational Attainment,'' ''Employment Status,'' and ''School Enrollment and Type of School.'' The published tabulations include both the civilian and Armed Forces populations, but labor force status is provided for the civilian population only. Therefore, the component labor force statuses may not add to the total lines *enrolled in school, high school graduate,* and *not high school graduate.* The difference is Armed Forces.

Comparability—The tabulation of school enrollment by labor force status is similar to that published in 1980 census reports. The 1980 census tabulation included a single data line for Armed Forces; however, enrollment, attainment, and labor force status data were shown for the civilian population only. In 1970, a tabulation was included for 16 to 21 year old males not attending school.

SCHOOL ENROLLMENT AND TYPE OF SCHOOL

Data on school enrollment were derived from answers to questionnaire item 11, which was asked of a sample of persons. Persons were classified as enrolled in school if they reported attending a ''regular'' public or private school or college at any time between February 1, 1990, and the time of enumeration. The question included instructions to ''include only nursery school, kindergarten, elementary school, and schooling which would lead to a high school diploma or a college degree'' as regular school. Instructions included in the 1990 respondent instruction guide, which was mailed with the census questionnaire, further specified that enrollment in a trade or business school, company training, or tutoring were not to be included unless the course would be accepted for credit at a regular elementary school, high school, or college. Persons who did not answer the enrollment question were assigned the enrollment status and type of school of a person with the same age, race or Hispanic origin, and, at older ages, sex, whose residence was in the same or a nearby area.

Public and Private School—Includes persons who attended school in the reference period and indicated they were enrolled by marking one of the questionnaire categories for either ''public school, public college'' or ''private school, private college.'' The instruction guide defines a public school as ''any school or college controlled and supported by a local, county, State, or Federal Government.'' Schools supported and controlled primarily by religious organizations or other private groups are defined as private. Persons who filled both the ''public'' and ''private'' circles are edited to the first entry, ''public.''

Level of School in Which Enrolled—Persons who were enrolled in school were classified as enrolled in ''preprimary school,'' ''elementary or high school,'' or ''college'' according to their response to question 12 (years of school completed or highest degree received). Persons who were enrolled and reported completing nursery school or less were classified as enrolled in ''preprimary school,'' which includes kindergarten. Similarly, enrolled persons who had completed at least kindergarten, but not high school, were classified as enrolled in elementary or high school. Enrolled persons who reported completing high school or some college or having received a post-secondary degree were classified as enrolled in ''college.'' Enrolled persons who reported completing the twelfth grade but receiving ''NO DIPLOMA'' were classified as enrolled in high school. (For more information on level of school, see the discussion under ''Educational Attainment.'')

Comparability—School enrollment questions have been included in the census since 1840; grade attended was first asked in 1940; type of school was first asked in 1960. Before 1940, the enrollment question in various censuses referred to attendance in the preceding six months or the preceding year. In 1940, the reference was to attendance in the month preceding the census, and in the 1950 and subsequent censuses, the question referred to attendance in the two months preceding the census date.

Until the 1910 census, there were no instructions limiting the kinds of schools in which enrollment was to be counted. Starting in 1910, the instructions indicated that attendance at ''school, college, or any educational institution'' was to be counted. In 1930 an instruction to include ''night school'' was added. In the 1940 instructions, night school, extension school, or vocational school were included only if the school was part of the regular school system. Correspondence school work of any kind was excluded. In the 1950 instructions, the term ''regular school'' was introduced, and it was defined as schooling which ''advances a person towards an elementary or high school diploma or a college, university, or professional school degree.'' Vocational, trade, or business schools were excluded unless they were graded and considered part of a regular school system. On-the-job training was excluded, as was nursery school. Instruction by correspondence was excluded unless it was given by a regular school and counted towards promotion.

In 1960, the question used the term ''regular school or college'' and a similar, though expanded, definition of ''regular'' was included in the instructions, which continued to exclude nursery school. Because of the census' use of mailed questionnaires, the 1960 census was the first in which instructions were written for the respondent as well as enumerators. In the 1970 census, the questionnaire used the phrase ''regular school or college'' and included instructions to ''count nursery school, kindergarten, and schooling which leads to an elementary school certificate, high school diploma, or college degree.'' Instructions in a separate document specified that to be counted as regular

school, nursery school must include instruction as an important and integral phase of its program, and continued the exclusion of vocational, trade, and business schools. The 1980 census question was very similar to the 1970 question, but the separate instruction booklet did not require that nursery school include substantial instructional content in order to be counted.

The age range for which enrollment data have been obtained and published has varied over the censuses. Information on enrollment was recorded for persons of all ages in the 1930 and 1940 and 1970 through 1990; for persons under age 30, in 1950; and for persons age 5 to 34, in 1960. Most of the published enrollment figures referred to persons age 5 to 20 in the 1930 census, 5 to 24 in 1940, 5 to 29 in 1950, 5 to 34 in 1960, 3 to 34 in 1970, and 3 years old and over in 1980. This growth in the age group whose enrollment was reported reflects increased interest in the number of children in preprimary schools and in the number of older persons attending colleges and universities.

In the 1950 and subsequent censuses, college students were enumerated where they lived while attending college, whereas in earlier censuses, they generally were enumerated at their parental homes. This change should not affect the comparability of national figures on college enrollment since 1940; however, it may affect the comparability over time of enrollment figures at sub-national levels.

Type of school was first introduced in the 1960 census, where a separate question asked the enrolled persons whether they were in a ''public'' or ''private'' school. Since the 1970 census, the type of school was incorporated into the response categories for the enrollment question and the terms were changed to ''public,'' ''parochial,'' and ''other private.'' In the 1980 census, ''private, church related'' and ''private, not church related'' replaced ''parochial'' and ''other private.''

Grade of enrollment was first available in the 1940 census, where it was obtained from responses to the question on highest grade of school completed. Enumerators were instructed that ''for a person still in school, the last grade completed will be the grade preceding the one in which he or she was now enrolled.'' From 1950 to 1980, grade of enrollment was obtained from the highest grade attended in the two-part question used to measure educational attainment. (For more information, see the discussion under ''Educational Attainment.'') The form of the question from which level of enrollment was derived in the 1990 census most closely corresponds to the question used in 1940. While data from prior censuses can be aggregated to provide levels of enrollment comparable to the 1990 census, 1990 data cannot be disaggregated to show single grade of enrollment as in previous censuses.

Data on school enrollment were also collected and published by other Federal, State, and local government agencies. Where these data were obtained from administrative records of school systems and institutions of higher learning, they were only roughly comparable with data from population censuses and household surveys because of differences in definitions and concepts, subject matter covered, time references, and enumeration methods. At the local level, the difference between the location of the institution and the residence of the student may affect the comparability of census and administrative data. Differences between the boundaries of school districts and census geographic units also may affect these comparisons.

SELF-CARE LIMITATION STATUS

The data on self-care limitation status were derived from answers to questionnaire item 19b, which was asked of a sample of persons 15 years old and over. Persons were identified as having a self-care limitation if they had a health condition that had lasted for 6 or more months and which made it difficult to take care of their own personal needs, such as dressing, bathing, or getting around inside the home.

The term ''health condition'' referred to both physical and mental conditions. A temporary health problem, such as a broken bone that was expected to heal normally was not considered a health condition.

Comparability—This was the first time that a question on self-care limitation was included in the census.

SEX

The data on sex were derived from answers to questionnaire item 3, which was asked of all persons. For most cases in which sex was not reported, it was determined by the appropriate entry from the person's given name and household relationship. Otherwise, sex was imputed according to the relationship to the householder and the age and marital status of the person. For more information on imputation, see Appendix C, Accuracy of the Data.

Sex Ratio—A measure derived by dividing the total number of males by the total number of females and multiplying by 100.

Comparability—A question on the sex of individuals has been asked of the total population in every census.

VETERAN STATUS

Data on veteran status, period of military service, and years of military service were derived from answers to questionnaire item 17, which was asked of a sample of persons.

Veteran Status—The data on veteran status were derived from responses to question 17a. For census data products, a ''civilian veteran'' is a person 16 years old or over who had served (even for a short time) but is not now

serving on active duty in the U.S. Army, Navy, Air Force, Marine Corps, or the Coast Guard, or who served as a Merchant Marine seaman during World War II. Persons who served in the National Guard or military Reserves are classified as veterans only if they were ever called or ordered to active duty not counting the 4-6 months for initial training or yearly summer camps. All other civilians 16 years old and over are classified as nonveterans.

Period of Military Service—Persons who indicated in question 17a that they had served on active duty (civilian veterans) or were now on active duty were asked to indicate in question 17b the period or periods in which they served. Persons serving in at least one wartime period are classified in their most recent wartime period. For example, persons who served both during the Korean conflict and the post-Korean peacetime era between February 1955 and July 1964 are classified in one of the two ''Korean conflict'' categories. If the same person had also served during the Vietnam era, he or she would instead be included in the ''Vietnam era and Korean conflict'' category. The responses were edited to eliminate inconsistencies between reported period(s) of service and the age of the person and to cancel out reported combinations of periods containing unreasonable gaps (for example, a person could not serve during World War I and the Korean conflict without serving during World War II). Note that the period of service categories shown in this report are mutually exclusive.

Years of Military Service—Persons who indicated in question 17a that they had served on active duty (civilian veterans) or were now on active duty were asked to report the total number of years of active-duty service in question 17c. The data were edited for consistency with responses to question 17b (Period of Military Service) and with the age of the person.

Limitation of the Data—There may be a tendency for the following kinds of persons to report erroneously that they served on active duty in the Armed Forces: (a) persons who served in the National Guard or military Reserves but were never called to active duty; (b) civilian employees or volunteers for the USO, Red Cross, or the Department of Defense (or its predecessor Departments, War and Navy); and (c) employees of the Merchant Marine or Public Health Service. There may also be a tendency for persons to erroneously round up months to the nearest year in question 17c (for example, persons with 1 year 8 months of active duty military service may mistakenly report ''2 years'').

Comparability—Since census data on veterans were based on self-reported responses, they may differ from data from other sources such as administrative records of the Department of Defense. Census data may also differ from Veterans Administration data on the benefits-eligible population, since factors determining eligibility for veterans benefits differ from the rules for classifying veterans in the census.

The wording of the question on veteran status (17a) for 1990 was expanded from the veteran/ not veteran question in 1980 to include questions on current active duty status and service in the military Reserves and the National Guard. The expansion was intended to clarify the appropriate response for persons in the Armed Forces and for persons who served in the National Guard or military Reserve units only. For the first time in a census, service during World War II as a Merchant Marine Seaman was considered active-duty military service and persons with such service were counted as veterans. An additional period of military service, ''September 1980 or later'' was added in 1990. As in 1970 and 1980, persons reporting more than one period of service are shown in the most recent wartime period of service category. Question 17c (Years of Military Service) was new for 1990.

WORK DISABILITY STATUS

The data on work disability were derived from answers to questionnaire item 18, which was asked of a sample of persons 15 years old and over. Persons were identified as having a work disability if they had a health condition that had lasted for 6 or more months and which limited the kind or amount of work they could do at a job or business. A person was limited in the kind of work he or she could do if the person had a health condition which restricted his or her choice of jobs. A person was limited in the amount of work if he or she was not able to work full-time. Persons with a work disability were further classified as ''Prevented from working'' or ''Not prevented from working.''

The term ''health condition'' referred to both physical and mental conditions. A temporary health problem, such as a broken bone that was expected to heal normally, was not considered a health condition.

Comparability—The wording of the question on work disability was the same in 1990 as in 1980. Information on work disability was first collected in 1970. In that census, the work disability question did not contain a clause restricting the definition of disability to limitations caused by a health condition that had lasted 6 or more months; however, it did contain a separate question about the duration of the disability.

WORK STATUS IN 1989

The data on work status in 1989 were derived from answers to questionnaire item 31, which was asked of a sample of persons. Persons 16 years old and over who worked 1 or more weeks according to the criteria described below are classified as ''Worked in 1989.'' All other persons 16 years old and over are classified as ''Did not work in 1989.'' Some tabulations showing work status in 1989 include 15 year olds; these persons, by definition, are classified as ''Did not work in 1989.''

Weeks Worked in 1989

The data on weeks worked in 1989 were derived from responses to questionnaire item 31b. Question 31b (Weeks Worked in 1989) was asked of persons 16 years old and over who indicated in question 31a that they worked in 1989.

The data pertain to the number of weeks during 1989 in which a person did any work for pay or profit (including paid vacation and paid sick leave) or worked without pay on a family farm or in a family business. Weeks of active service in the Armed Forces are also included.

Usual Hours Worked Per Week Worked in 1989

The data on usual hours worked per week worked in 1989 were derived from answers to questionnaire item 31c. This question was asked of persons 16 years old and over who indicated that they worked in 1989.

The data pertain to the number of hours a person usually worked during the weeks worked in 1989. The respondent was to report the number of hours worked per week in the majority of the weeks he or she worked in 1989. If the hours worked per week varied considerably during 1989, the respondent was to report an approximate average of the hours worked per week. The statistics on usual hours worked per week in 1989 are not necessarily related to the data on actual hours worked during the census reference week (question 21b).

Persons 16 years old and over who reported that they usually worked 35 or more hours each week during the weeks they worked are classified as ''Usually worked full time;'' persons who reported that they usually worked 1 to 34 hours are classified as ''Usually worked part time.''

Year-Round Full-Time Workers—All persons 16 years old and over who usually worked 35 hours or more per week for 50 to 52 weeks in 1989.

Number of Workers in Family in 1989—The term ''worker'' as used for these data is defined based on the criteria for Work Status in 1989.

Limitation of the Data—It is probable that the number of persons who worked in 1989 and the number of weeks worked are understated since there was some tendency for respondents to forget intermittent or short periods of employment or to exclude weeks worked without pay. There may also be a tendency for persons not to include weeks of paid vacation among their weeks worked; one result may be that the census figures may understate the number of persons who worked ''50 to 52 weeks.''

Comparability—The data on weeks worked collected in the 1990 census were comparable with data from the 1980, 1970, and 1960 censuses, but may not be entirely comparable with data from the 1940 and 1950 censuses. Since the 1960 census, two separate questions have been used to obtain this information. The first identified persons with any work experience during the year and, thus, indicated those persons for whom the questions on number of weeks worked applied. In 1940 and 1950, however, the questionnaires contained only a single question on number of weeks worked.

In 1970, persons responded to the question on weeks worked by indicating one of six weeks-worked intervals. In 1980 and 1990, persons were asked to enter the specific number of weeks they worked.

YEAR OF ENTRY

The data on year of entry were derived from answers to questionnaire item 10, which was asked of a sample of persons. The question, ''When did this person come to the United States to stay?'' was asked of persons who indicated in the question on citizenship that they were not born in the United States. (For more information, see the discussion under ''Citizenship.'')

The 1990 census questions, tabulations, and census data products about citizenship and year of entry include no reference to immigration. All persons who were born and resided outside the United States before becoming residents of the United States have a date of entry. Some of these persons are U.S. citizens by birth (e.g., persons born in Puerto Rico or born abroad of American parents). To avoid any possible confusion concerning the date of entry of persons who are U.S. citizens by birth, the term, ''year of entry'' is used in this report instead of the term ''year of immigration.''

Limitation of the Data—The census questions on nativity, citizenship, and year of entry were not designed to measure the degree of permanence of residence in the United States. The phrase, ''to stay'' was used to obtain the year in which the person became a resident of the United States. Although the respondent was directed to indicate the year he or she entered the country ''to stay,'' it was difficult to ensure that respondents interpreted the phrase correctly.

Comparability—A question on year of entry, (alternately called ''year of immigration'') was asked in each decennial census from 1890 to 1930, 1970, and 1980. In 1980, the question on year of entry included six arrival time intervals. The number of arrival intervals was expanded to ten in 1990. In 1980, the question on year of entry was asked only of the foreign-born population. In 1990, all persons who responded to the long-form questionnaire and were not born in the United States were to complete the question on year of entry.

HOUSING CHARACTERISTICS

LIVING QUARTERS

Living quarters are classified as either housing units or group quarters. (For more information, see the discussion of ''Group Quarters'' under Population Characteristics.)

Usually, living quarters are in structures intended for residential use (for example, a one-family home, apartment house, hotel or motel, boarding house, or mobile home). Living quarters also may be in structures intended for nonresidential use (for example, the rooms in a warehouse where a guard lives), as well as in places such as tents, vans, shelters for the homeless, dormitories, barracks, and old railroad cars.

Housing Units—A housing unit is a house, an apartment, a mobile home or trailer, a group of rooms or a single room occupied as separate living quarters or, if vacant, intended for occupancy as separate living quarters. Separate living quarters are those in which the occupants live and eat separately from any other persons in the building and which have direct access from outside the building or through a common hall.

The occupants may be a single family, one person living alone, two or more families living together, or any other group of related or unrelated persons who share living arrangements. For vacant units, the criteria of separateness and direct access are applied to the intended occupants whenever possible. If that information cannot be obtained, the criteria are applied to the previous occupants.

Both occupied and vacant housing units are included in the housing unit inventory, except that recreational vehicles, boats, vans, tents, railroad cars, and the like are included only if they are occupied as someone's usual place of residence. Vacant mobile homes are included provided they are intended for occupancy on the site where they stand. Vacant mobile homes on dealers' sales lots, at the factory, or in storage yards are excluded from the housing inventory.

If the living quarters contains nine or more persons unrelated to the householder or person in charge (a total of at least 10 unrelated persons), it is classified as group quarters. If the living quarters contains eight or fewer persons unrelated to the householder or person in charge, it is classified as a housing unit.

Occupied Housing Units—A housing unit is classified as occupied if it is the usual place of residence of the person or group of persons living in it at the time of enumeration, or if the occupants are only temporarily absent; that is, away on vacation or business. If all the persons staying in the unit at the time of the census have their usual place of residence elsewhere, the unit is classified as vacant. A household includes all the persons who occupy a housing unit as their usual place of residence. By definition, the count of occupied housing units for 100-percent tabulations is the same as the count of households or householders. In sample tabulations, the counts of household and occupied housing units may vary slightly because of different sample weighting methods.

Vacant Housing Units—A housing unit is vacant if no one is living in it at the time of enumeration, unless its occupants are only temporarily absent. Units temporarily occupied at the time of enumeration entirely by persons who have a usual residence elsewhere also are classified as vacant. (For more information, see discussion under ''Usual Home Elsewhere.'')

New units not yet occupied are classified as vacant housing units if construction has reached a point where all exterior windows and doors are installed and final usable floors are in place. Vacant units are excluded if they are open to the elements; that is, the roof, walls, windows, and/ or doors no longer protect the interior from the elements, or if there is positive evidence (such as a sign on the house or in the block) that the unit is condemned or is to be demolished. Also excluded are quarters being used entirely for nonresidential purposes, such as a store or an office, or quarters used for the storage of business supplies or inventory, machinery, or agricultural products.

Hotels, Motels, Rooming Houses, Etc.—Occupied rooms or suites of rooms in hotels, motels, and similar places are classified as housing units only when occupied by permanent residents; that is, persons who consider the hotel as their usual place of residence or have no usual place of residence elsewhere. Vacant rooms or suites of rooms are classified as housing units only in those hotels, motels, and similar places in which 75 percent or more of the accommodations are occupied by permanent residents.

If any of the occupants in a rooming or boarding house live and eat separately from others in the building and have direct access, their quarters are classified as separate housing units.

Staff Living Quarters—The living quarters occupied by staff personnel within any group quarters are separate housing units if they satisfy the housing unit criteria of separateness and direct access; otherwise, they are considered group quarters.

Comparability—The first Census of Housing in 1940 established the ''dwelling unit'' concept. Although the term became ''housing unit'' and the definition has been modified slightly in succeeding censuses, the 1990 definition is essentially comparable to previous censuses. There was no change in the housing unit definition between 1980 and 1990.

ACREAGE

The data on acreage were obtained from questionnaire items H5a and H19a. Question H5a was asked at all occupied and vacant one-family houses and mobile homes. Question H19a was asked on a sample basis at occupied and vacant one-family houses and mobile homes.

Question H5a asks whether the house or mobile home is located on a place of 10 or more acres. The intent of this

item is to exclude owner-occupied and renter-occupied one-family houses on 10 or more acres from the specified owner- and renter-occupied universes for value and rent tabulations.

Question H19a provides data on whether the unit is located on less than 1 acre. The main purpose of this item, in conjunction with question H19b on agricultural sales, is to identify farm units. (For more information, see discussion under ''Farm Residence.'')

For both items, the land may consist of more than one tract or plot. These tracts or plots are usually adjoining; however, they may be separated by a road, creek, another piece of land, etc.

Comparability—Question H5a is similar to that asked in 1970 and 1980. This item was asked for the first time of mobile home occupants in 1990. Question H19a is an abbreviated form of a question asked on a sample basis in 1980. In previous censuses, information on city or suburban lot and number of acres was obtained also.

AGRICULTURAL SALES

Data on the sales of agricultural crops were obtained from questionnaire item H19b, which was asked on a sample basis at occupied one-family houses and mobile homes located on lots of 1 acre or more. Data for this item exclude units on lots of less than 1 acre, units located in structures containing 2 or more units, and all vacant units. This item refers to the total amount (before taxes and expenses) received in 1989 from the sale of crops, vegetables, fruits, nuts, livestock and livestock products, and nursery and forest products, produced on ''this property.'' Respondents new to a unit were asked to estimate total agricultural sales in 1989 even if some portion of the sales had been made by other occupants of the unit.

This item is used mainly to classify housing units as farm or nonfarm residences, not to provide detailed information on the sale of agricultural products. Detailed information on the sale of agricultural products is provided by the Census Bureau's Census of Agriculture *(Factfinder for the Nation: Agricultural Statistics,* Bureau of the Census, 1989). (For more information, see the discussion under ''Farm Residence.'')

BEDROOMS

The data on bedrooms were obtained from questionnaire item H9, which was asked at both occupied and vacant housing units. This item was asked on a sample basis. The number of bedrooms is the count of rooms designed to be used as bedrooms; that is, the number of rooms that would be listed as bedrooms if the house or apartment were on the market for sale or for rent. Included are all rooms intended to be used as bedrooms even if they currently are being used for some other purpose. A housing unit consisting of only one room, such as a one-room efficiency apartment, is classified, by definition, as having no bedroom.

Comparability—Data on bedrooms have been collected in every census since 1960. In 1970 and 1980, data for bedrooms were shown only for year-round units. In past censuses, a room was defined as a bedroom if it was used mainly for sleeping even if also used for other purposes. Rooms that were designed to be used as bedrooms but used mainly for other purposes were not considered to be bedrooms. A distribution of housing units by number of bedrooms calculated from data collected in a 1986 test showed virtually no differences in the two versions except in the two bedroom category, where the previous ''use'' definition showed a slightly lower proportion of units.

BOARDED-UP STATUS

Boarded-up status was obtained from questionnaire item C2 and was determined for all vacant units. Boarded-up units have windows and doors covered by wood, metal, or masonry to protect the interior and to prevent entry into the building. A single-unit structure, a unit in a multi-unit structure, or an entire multi-unit structure may be boarded-up in this way. For certain census data products, boarded-up units are shown only for units in the ''Other vacant'' category. A unit classified as ''Usual home elsewhere'' can never be boarded up. (For more information, see the discussion under ''Usual Home Elsewhere.'')

Comparability—This item was first asked in the 1980 census and was shown only for year-round vacant housing units. In 1990, data are shown for all vacant housing units.

BUSINESS ON PROPERTY

The data for business on property were obtained from questionnaire item H5b, which was asked at all occupied and vacant one-family houses and mobile homes. This question is used to exclude owner-occupied one-family houses with business or medical offices on the property from certain statistics on financial characteristics.

A business must be easily recognizable from the outside. It usually will have a separate outside entrance and have the appearance of a business, such as a grocery store, restaurant, or barber shop. It may be either attached to the house or mobile home or be located elsewhere on the property. Those housing units in which a room is used for business or professional purposes and have no recognizable alterations to the outside are *not* considered as having a business. Medical offices are considered businesses for tabulation purposes.

Comparability—Data on business on property have been collected since 1940.

CONDOMINIUM FEE

The data on condominium fee were obtained from questionnaire item H25, which was asked at owner-occupied condominiums. This item was asked on a sample basis. A condominium fee normally is charged monthly to the owners of the individual condominium units by the condominium owners association to cover operating, maintenance, administrative, and improvement costs of the common property (grounds, halls, lobby, parking areas, laundry rooms, swimming pool, etc.) The costs for utilities and/ or fuels may be included in the condominium fee if the units do not have separate meters.

Data on condominium fees may include real estate tax and/ or insurance payments for the common property, but do not include real estate taxes or fire, hazard, and flood insurance for the individual unit already reported in questions H21 and H22.

Amounts reported were the regular monthly payment, even if paid by someone outside the household or remain unpaid. Costs were estimated as closely as possible when exact costs were not known.

The data from this item were added to payments for mortgages (both first and junior mortgages and home equity loans); real estate taxes; fire, hazard, and flood insurance payments; and utilities and fuels to derive ''Selected Monthly Owner Costs'' and ''Selected Monthly Owner Costs as a Percentage of Household Income in 1989'' for condominium owners.

Comparability—This is a new item in 1990.

CONDOMINIUM STATUS

The data on condominium housing units were obtained from questionnaire item H18, which was asked on a sample basis at both occupied and vacant housing units. Condominium is a type of ownership that enables a person to own an apartment or house in a development of similarly owned units and to hold a common or joint ownership in some or all of the common areas and facilities such as land, roof, hallways, entrances, elevators, swimming pool, etc. Condominiums may be single-family houses as well as units in apartment buildings. A condominium unit need not be occupied by the owner to be counted as such. A unit classified as ''mobile home or trailer'' or ''other'' (see discussion under ''Units in Structure'') cannot be a condominium unit.

Limitation of the Data—Testing done prior to the 1980 and 1990 censuses indicated that the number of condominiums may be slightly overstated.

Comparability—In 1970, condominiums were grouped together with cooperative housing units, and the data were reported only for owner-occupied cooperatives and condominiums. Beginning in 1980, the census identified all condominium units and the data were shown for renter-occupied and vacant year-round condominiums as well as owner occupied. In 1970 and 1980, the question on condominiums was asked on a 100-percent basis. In 1990, it was asked on a sample basis.

CONTRACT RENT

The data on contract rent (also referred to as ''rent asked'' for vacant units) were obtained from questionnaire item H7a, which was asked at all occupied housing units that were rented for cash rent and all vacant housing units that were for rent at the time of enumeration.

Housing units that are renter occupied without payment of cash rent are shown separately as ''No cash rent'' in census data products. The unit may be owned by friends or relatives who live elsewhere and who allow occupancy without charge. Rent-free houses or apartments may be provided to compensate caretakers, ministers, tenant farmers, sharecroppers, or others.

Contract rent is the monthly rent agreed to or contracted for, regardless of any furnishings, utilities, fees, meals, or services that may be included. For vacant units, it is the monthly rent asked for the rental unit at the time of enumeration.

If the contract rent includes rent for a business unit or for living quarters occupied by another household, the respondent was instructed to report that part of the rent estimated to be for his or her unit only. Respondents were asked to report rent only for the housing unit enumerated and to exclude any rent paid for additional units or for business premises.

If a renter pays rent to the owner of a condominium or cooperative, and the condominium fee or cooperative carrying charge is also paid by the renter to the owner, the respondent was instructed to include the fee or carrying charge.

If a renter receives payments from lodgers or roomers who are listed as members of the household, the respondent was instructed to report the rent without deduction for any payments received from the lodgers or roomers. The respondent was instructed to report the rent agreed to or contracted for even if paid by someone else such as friends or relatives living elsewhere, or a church or welfare agency.

In some tabulations, contract rent is presented for all renter-occupied housing units, as well as specified renter-occupied and vacant-for-rent units. Specified renter-occupied and specified vacant-for-rent units exclude one-family houses on 10 or more acres. (For more information on rent, see the discussion under ''Gross Rent.'')

Median and Quartile Contract Rent—The median divides the rent distribution into two equal parts. Quartiles divide the rent distribution into four equal parts. In computing median and quartile contract rent, units reported as ''No

cash rent'' are excluded. Median and quartile rent calculations are rounded to the nearest whole dollar. (For more information on medians and quartiles, see the discussion under ''Derived Measures.'')

Aggregate Contract Rent—To calculate aggregate contract rent, the amount assigned for the category ''Less than $80'' is $50. The amount assigned to the category ''$1,000 or more'' is $1,250. Mean contract rent is rounded to the nearest whole dollar. (For more information on aggregates and means, see the discussion under ''Derived Measures.'')

Limitation of the Data—In the 1970 and 1980 censuses, contract rent for vacant units had high allocation rates, about 35 percent.

Comparability—Data on this item have been collected since 1930. For 1990, quartiles were added because the range of rents and values in the United States has increased in recent years. Upper and lower quartiles can be used to note large rent and value differences among various geographic areas.

DURATION OF VACANCY

The data for duration of vacancy (also referred to as ''months vacant'') were obtained from questionnaire item D, which was completed by census enumerators. The statistics on duration of vacancy refer to the length of time (in months and years) between the date the last occupants moved from the unit and the time of enumeration. The data, therefore, do not provide a direct measure of the total length of time units remain vacant.

For newly constructed units which have never been occupied, the duration of vacancy is counted from the date construction was completed. For recently converted or merged units, the time is reported from the date conversion or merger was completed. Units occupied by an entire household with a usual home elsewhere are assigned to the ''Less than 1 month'' interval.

Comparability—Similar data have been collected since 1960. In 1970 and 1980, these data were shown only for year-round vacant housing units. In 1990, these data are shown for all vacant housing units.

FARM RESIDENCE

The data on farm residence were obtained from questionnaire items H19a and H19b. An occupied one-family house or mobile home is classified as a farm residence if: (1) the housing unit is located on a property of 1 acre or more, and (2) at least $1,000 worth of agricultural products were sold from the property in 1989. Group quarters and housing units that are in multi-unit buildings or vacant are not included as farm residences.

A one-family unit occupied by a tenant household paying cash rent for land and buildings is enumerated as a farm residence only if sales of agricultural products from its yard (as opposed to the general property on which it is located) amounted to at least $1,000 in 1989. A one-family unit occupied by a tenant household that does not pay cash rent is enumerated as a farm residence if the remainder of the farm (including its yard) qualifies as a farm.

Farm residence is provided as an independent data item only for housing units located in rural areas. It may be derived for housing units in urban areas from the data items on acreage and sales of agricultural products on the public-use microdata sample (PUMS) files. (For more information on PUMS, see Appendix F, Data Products and User Assistance.)

The farm population consists of persons in households living in farm residences. Some persons who are counted on a property classified as a farm (including in some cases farm workers) are excluded from the farm population. Such persons include those who reside in multi-unit buildings or group quarters.

Comparability—These are the same criteria that were used to define a farm residence in 1980. In 1960 and 1970, a farm was defined as a place of 10 or more acres with at least $50 worth of agricultural sales or a place of less than 10 acres with at least $250 worth of agricultural sales. Earlier censuses used other definitions. Note that the definition of a farm residence differs from the definition of a farm in the Census of Agriculture (*Factfinder for the Nation: Agricultural Statistics*, Bureau of the Census, 1989).

GROSS RENT

Gross rent is the contract rent plus the estimated average monthly cost of utilities (electricity, gas, and water) and fuels (oil, coal, kerosene, wood, etc.) if these are paid for by the renter (or paid for the renter by someone else). Gross rent is intended to eliminate differentials which result from varying practices with respect to the inclusion of utilities and fuels as part of the rental payment. The estimated costs of utilities and fuels are reported on a yearly basis but are converted to monthly figures for the tabulations. Renter units occupied without payment of cash rent are shown separately as ''No cash rent'' in the tabulations. Gross rent is calculated on a sample basis.

Comparability—Data on gross rent have been collected since 1940 for renter-occupied housing units. In 1980, costs for electricity and gas were collected as average monthly costs. In 1990, all utility and fuel costs were collected as yearly costs and divided by 12 to provide an average monthly cost.

GROSS RENT AS A PERCENTAGE OF HOUSEHOLD INCOME IN 1989

Gross rent as a percentage of household income in 1989 is a computed ratio of monthly gross rent to monthly household income (total household income in 1989 divided by 12). The ratio was computed separately for each unit and was rounded to the nearest whole percentage. Units for which no cash rent is paid and units occupied by households that reported no income or a net loss in 1989 comprise the category ''Not computed.'' This item is calculated on a sample basis.

HOUSE HEATING FUEL

The data on house heating fuel were obtained from questionnaire item H14, which was asked at occupied housing units. This item was asked on a sample basis. The data show the type of fuel used most to heat the house or apartment.

Utility Gas—Includes gas piped through underground pipes from a central system to serve the neighborhood.

Bottled, Tank, or LP Gas—Includes liquid propane gas stored in bottles or tanks which are refilled or exchanged when empty.

Fuel Oil, Kerosene, Etc.—Includes fuel oil, kerosene, gasoline, alcohol, and other combustible liquids.

Wood—Includes purchased wood, wood cut by household members on their property or elsewhere, driftwood, sawmill or construction scraps, or the like.

Solar Energy—Includes heat provided by sunlight which is collected, stored, and actively distributed to most of the rooms.

Other Fuel—Includes all other fuels not specified elsewhere.

No Fuel Used—Includes units that do not use any fuel or that do not have heating equipment.

Comparability—Data on house heating fuel have been collected since 1940. The category, ''Solar energy'' is new for 1990.

INSURANCE FOR FIRE, HAZARD, AND FLOOD

The data on fire, hazard, and flood insurance were obtained from questionnaire item H22, which was asked at a sample of owner-occupied one-family houses, condominiums, and mobile homes. The statistics for this item refer to the annual premium for fire, hazard, and flood insurance on the property (land and buildings); that is, policies that protect the property and its contents against loss due to damage by fire, lightning, winds, hail, flood, explosion, and so on.

Liability policies are included only if they are paid with the fire, hazard, and flood insurance premiums and the amounts for fire, hazard, and flood cannot be separated. Premiums are included even if paid by someone outside the household or remain unpaid. When premiums are paid on other than a yearly basis, the premiums are converted to a yearly basis.

The payment for fire, hazard, and flood insurance is added to payments for real estate taxes, utilities, fuels, and mortgages (both first and junior mortgages and home equity loans) to derive ''Selected Monthly Owner Costs'' and ''Selected Monthly Owner Costs as a Percentage of Household Income in 1989.''

A separate question (H23d) determines whether insurance premiums are included in the mortgage payment to the lender(s). This makes it possible to avoid counting these premiums twice in the computations.

Comparability—Data on payment for fire and hazard insurance were collected for the first time in 1980. Flood insurance was not specifically mentioned in the wording of the question in 1980. The question was asked only at owner-occupied one-family houses. Excluded were mobile homes, condominiums, houses with a business or medical office on the property, houses on 10 or more acres, and housing units in multi-unit buildings. In 1990, the question was asked of all one-family owner-occupied houses, including houses on 10 or more acres. It also was asked at mobile homes, condominiums, and one-family houses with a business or medical office on the property.

KITCHEN FACILITIES

Data on kitchen facilities were obtained from questionnaire item H11, which was asked at both occupied and vacant housing units. A unit has complete kitchen facilities when it has all of the following: (1) an installed sink with piped water, (2) a range, cook top and convection or microwave oven, or cookstove, and (3) a refrigerator. All kitchen facilities must be located in the structure. They need not be in the same room. Portable cooking equipment is not considered a range or cookstove. An ice box is not considered to be a refrigerator.

Comparability—Data on complete kitchen facilities were collected for the first time in 1970. Earlier censuses collected data on individual components, such as kitchen sink and type of refrigeration equipment. In 1970 and 1980, data for kitchen facilities were shown only for year-round units. In 1990, data are shown for all housing units.

MEALS INCLUDED IN RENT

The data on meals included in the rent were obtained from questionnaire item H7b, which was asked of all

occupied housing units that were rented for cash and all vacant housing units that were for rent at the time of enumeration.

The statistics on meals included in rent are presented for specified renter-occupied and specified vacant-for-rent units. Specified renter-occupied and specified vacant-for-rent units exclude one-family houses on 10 or more acres. (For more information, see the discussion under ''Contract Rent.'')

Comparability—This is a new item in 1990. It is intended to measure ''congregate'' housing, which generally is considered to be housing units where the rent includes meals and other services, such as transportation to shopping and recreation.

MOBILE HOME COSTS

The data on mobile home costs were obtained from questionnaire item H26, which was asked at owner-occupied mobile homes. This item was asked on a sample basis.

These data include the total yearly costs for personal property taxes, land or site rent, registration fees, and license fees on all owner-occupied mobile homes. The instructions are to not include real estate taxes already reported in question H21.

Costs are estimated as closely as possible when exact costs are not known. Amounts are the total for an entire 12-month billing period, even if they are paid by someone outside the household or remain unpaid.

The data from this item are added to payments for mortgages, real estate taxes, fire, hazard, and flood insurance payments, utilities, and fuels to derive selected monthly owner costs for mobile homes owners.

Comparability—This item is new for 1990.

MORTGAGE PAYMENT

The data on mortgage payment were obtained from questionnaire item H23b, which was asked at owner occupied one-family houses, condominiums, and mobile homes. This item was asked on a sample basis. Question H23b provides the regular monthly amount required to be paid the lender for the first mortgage (deed of trust, contract to purchase, or similar debt) on the property. Amounts are included even if the payments are delinquent or paid by someone else. The amounts reported are included in the computation of ''Selected Monthly Owner Costs'' and ''Selected Monthly Owner Costs as a Percentage of Household Income in 1989'' for units with a mortgage.

The amounts reported include everything paid to the lender including principal and interest payments, real estate taxes, fire, hazard, and flood insurance payments, and mortgage insurance premiums. Separate questions determine whether real estate taxes and fire, hazard, and flood insurance payments are included in the mortgage payment to the lender. This makes it possible to avoid counting these components twice in the computation of ''Selected Monthly Owner Costs.''

Comparability—Information on mortgage payment was collected for the first time in 1980. It was collected only at owner-occupied one-family houses. Excluded were mobile homes, condominiums, houses with a business or medical office on the property, one-family houses on 10 or more acres, and housing units in multi-unit buildings. In 1990, the questions on monthly mortgage payments were asked of all owner-occupied one-family houses, including one-family houses on 10 or more acres. They were also asked at mobile homes, condominiums, and one-family houses with a business or medical office.

The 1980 census obtained total regular monthly mortgage payments, including payments on second or junior mortgages, from a single question. Two questions were used in 1990; one for regular monthly payments on first mortgages, and one for regular monthly payments on second or junior mortgages or home equity loans. (For more information, see the discussion under ''Second or Junior Mortgage Payment.'')

MORTGAGE STATUS

The data on mortgage status were obtained from questionnaire items H23a and H24a, which were asked at owner-occupied one-family houses, condominiums, and mobile homes. ''Mortgage'' refers to all forms of debt where the property is pledged as security for repayment of the debt. It includes such debt instruments as deeds of trust, trust deeds, contracts to purchase, land contracts, junior mortgages and home equity loans.

A mortgage is considered a first mortgage if it has prior claim over any other mortgage or if it is the only mortgage on the property. All other mortgages, (second, third, etc.) are considered junior mortgages. A home equity loan is generally a junior mortgage. If no first mortgage is reported, but a junior mortgage or home equity loan is reported, then the loan is considered a first mortgage.

In most census data products, the tabulations for ''Selected Monthly Owner Costs'' and ''Selected Monthly Owner Costs as a Percentage of Household Income in 1989'' usually are shown separately for units ''with a mortgage'' and for units ''not mortgaged.'' The category ''not mortgaged'' is comprised of housing units owned free and clear of debt.

Comparability—A question on mortgage status was included in the 1940 and 1950 censuses, but not in the 1960 and 1970 censuses. The item was reinstated in 1980 along with a separate question dealing with the existence of second or junior mortgages. In 1980, the mortgage status questions were asked at owner-occupied one-family houses on less than 10 acres. Excluded were mobile homes,

condominiums, houses with a business or medical office, houses on 10 or more acres, and housing units in multi-unit buildings. In 1990, the questions were asked of all one-family owner-occupied housing units, including houses on 10 or more acres. They were also asked at mobile homes, condominiums, and houses with a business or medical office.

PERSONS IN UNIT

This item is based on the 100-percent count of persons in occupied housing units. All persons occupying the housing unit are counted, including the householder, occupants related to the householder, and lodgers, roomers, boarders, and so forth.

The data on ''persons in unit'' show the number of housing units occupied by the specified number of persons. The phrase ''persons in unit'' is used for housing tabulations, ''persons in households'' for population items. Figures for ''persons in unit'' match those for ''persons in household'' for 100-percent data products. In sample products, they may differ because of the weighting process.

Median Persons in Unit—In computing median persons in unit, a whole number is used as the midpoint of an interval; thus, a unit with 4 persons is treated as an interval ranging from 3.5 to 4.5 persons. Median persons is rounded to the nearest hundredth. (For more information on medians, see the discussion under ''Derived Measures.'')

Persons in Occupied Housing Units—This is the total population minus those persons living in group quarters. ''Persons per occupied housing unit'' is computed by dividing the population living in housing units by the number of occupied housing units.

PERSONS PER ROOM

''Persons per room'' is obtained by dividing the number of persons in each occupied housing unit by the number of rooms in the unit. Persons per room is rounded to the nearest hundredth. The figures shown refer, therefore, to the number of occupied housing units having the specified ratio of persons per room.

Mean Persons Per Room—This is computed by dividing persons in housing units by the aggregate number of rooms. This is intended to provide a measure of utilization. A higher mean may indicate a greater degree of utilization or crowding; a low mean may indicate under-utilization. (For more information on means, see the discussion under ''Derived Measures.'')

PLUMBING FACILITIES

The data on plumbing facilities were obtained from questionnaire item H10, which was asked at both occupied and vacant housing units. This item was asked on a sample basis. Complete plumbing facilities include hot and cold piped water, a flush toilet, and a bathtub or shower. All three facilities must be located inside the house, apartment, or mobile home, but not necessarily in the same room. Housing units are classified as lacking complete plumbing facilities when any of the three facilities are not present.

Comparability—The 1990 data on complete plumbing facilities are not strictly comparable with the 1980 data. In 1980, complete plumbing facilities were defined as hot and cold piped water, a bathtub or shower, and a flush toilet in the housing unit for the exclusive use of the residents of that unit. In 1990, the Census Bureau dropped the requirement of exclusive use from the definition of complete plumbing facilities. Of the 2.3 million year-round housing units classified in 1980 as lacking complete plumbing for exclusive use, approximately 25 percent of these units had complete plumbing but the facilities were also used by members of another household. From 1940 to 1970, separate and more detailed questions were asked on piped water, bathing, and toilet facilities. In 1970 and 1980, the data on plumbing facilities were shown only for year-round units.

POVERTY STATUS OF HOUSEHOLDS IN 1989

The data on poverty status of households were derived from answers to the income questions. The income items were asked on a sample basis. Households are classified below the poverty level when the total 1989 income of the family or of the nonfamily householder is below the appropriate poverty threshold. The income of persons living in the household who are unrelated to the householder is not considered when determining the poverty status of a household, nor does their presence affect the household size in determining the appropriate poverty threshold. The poverty thresholds vary depending upon three criteria: size of family, number of children, and age of the family householder or unrelated individual for one and two-persons households. (For more information, see the discussion of ''Poverty Status in 1989'' and ''Income in 1989'' under Population Characteristics.)

REAL ESTATE TAXES

The data on real estate taxes were obtained from questionnaire item H21, which was asked at owner-occupied one-family houses, condominiums, and mobile homes. The statistics from this question refer to the total amount of all real estate taxes on the entire property (land and buildings) payable in 1989 to all taxing jurisdictions, including special assessments, school taxes, county taxes, and so forth.

Real estate taxes include State, local, and all other real estate taxes even if delinquent, unpaid, or paid by someone who is not a member of the household. However, taxes due from prior years are not included. If taxes are paid on other than a yearly basis, the payments are converted to a yearly basis.

The payment for real estate taxes is added to payments for fire, hazard, and flood insurance; utilities and fuels; and mortgages (both first and junior mortgages and home equity loans) to derive ''Selected Monthly Owner Costs'' and ''Selected Monthly Owner Costs as a Percentage of Household Income in 1989.'' A separate question (H23c) determines whether real estate taxes are included in the mortgage payment to the lender(s). This makes it possible to avoid counting taxes twice in the computations.

Comparability—Data for real estate taxes were collected for the first time in 1980. The question was asked only at owner-occupied one-family houses. Excluded were mobile homes or trailers, condominiums, houses with a business or medical office on the property, houses on 10 or more acres, and housing units in multi-unit buildings. In 1990, the question was asked of all one-family owner-occupied houses, including houses on 10 or more acres. It also was asked at mobile homes, condominiums, and one-family houses with a business or medical office on the property.

ROOMS

The data on rooms were obtained from questionnaire item H3, which was asked at both occupied and vacant housing units. The statistics on rooms are in terms of the number of housing units with a specified number of rooms. The intent of this question is to count the number of whole rooms used for living purposes.

For each unit, rooms include living rooms, dining rooms, kitchens, bedrooms, finished recreation rooms, enclosed porches suitable for year-round use, and lodger's rooms. Excluded are strip or pullman kitchens, bathrooms, open porches, balconies, halls or foyers, half-rooms, utility rooms, unfinished attics or basements, or other unfinished space used for storage. A partially divided room is a separate room only if there is a partition from floor to ceiling, but not if the partition consists solely of shelves or cabinets.

Median Rooms—This measure divides the room distribution into two equal parts, one-half of the cases falling below the median number of rooms and one-half above the median. In computing median rooms, the whole number is used as the midpoint of the interval; thus, the category ''3 rooms'' is treated as an interval ranging from 2.5 to 3.5 rooms. Median rooms is rounded to the nearest tenth. (For more information on medians, see the discussion under ''Derived Measures.'')

Aggregate Rooms—To calculate aggregate rooms, an arbitrary value of ''10'' is assigned to rooms for units falling within the terminal category, ''9 or more.'' (For more information on aggregates and means, see the discussion under ''Derived Measures.'')

Comparability—Data on rooms have been collected since 1940. In 1970 and 1980, these data were shown only for year-round housing units. In 1990, these data are shown for all housing units.

SECOND OR JUNIOR MORTGAGE PAYMENT

The data on second or junior mortgage payments were obtained from questionnaire items H24a and H24b, which were asked at owner-occupied one-family houses, condominiums, and mobile homes. Question H24a asks whether a second or junior mortgage or a home equity loan exists on the property. Question H24b provides the regular monthly amount required to be paid to the lender on all second or junior mortgages and home equity loans. Amounts are included even if the payments are delinquent or paid by someone else. The amounts reported are included in the computation of ''Selected Monthly Owner Costs'' and ''Selected Monthly Owner Costs as a Percentage of Household Income in 1989'' for units with a mortgage.

All mortgages other than first mortgages are classified as ''junior'' mortgages. A second mortgage is a junior mortgage that gives the lender a claim against the property that is second to the claim of the holder of the first mortgage. Any other junior mortgage(s) would be subordinate to the second mortgage. A home equity loan is a line of credit available to the borrower that is secured by real estate. It may be placed on a property that already has a first or second mortgage, or it may be placed on a property that is owned free and clear.

If the respondents answered that no first mortgage existed, but a second mortgage did (as in the above case with a home equity loan), a computer edit assigned the unit a first mortgage and made the first mortgage monthly payment the amount reported in the second mortgage. The second mortgage data were then made ''No'' in question H24a and blank in question H24b.

Comparability—The 1980 census obtained total regular monthly mortgage payments, including payments on second or junior mortgages, from one single question. Two questions were used in 1990: one for regular monthly payments on first mortgages, and one for regular monthly payments on second or junior mortgages and home equity loans.

SELECTED MONTHLY OWNER COSTS

The data on selected monthly owner costs were obtained from questionnaire items H20 through H26 for a sample of owner-occupied one-family houses, condominiums, and mobile homes. Selected monthly owner costs is the sum of payments for mortgages, deeds of trust, contracts to purchase, or similar debts on the property (including payments for the first mortgage, second or junior mortgages, and home equity loans); real estate taxes; fire, hazard, and flood insurance on the property; utilities (electricity, gas, and water); and fuels (oil, coal, kerosene, wood, etc.). It also includes, where appropriate, the monthly condominium fee for condominiums and mobile home costs (personal property taxes, site rent, registration fees, and license fees) for mobile homes.

In certain tabulations, selected monthly owner costs are presented separately for specified owner-occupied housing units (owner-occupied one-family houses on fewer than 10 acres without a business or medical office on the property), owner-occupied condominiums, and owner-occupied mobile homes. Data usually are shown separately for units ''with a mortgage'' and for units ''not mortgaged.''

Median Selected Monthly Owner Costs—This measure is rounded to the nearest whole dollar.

Comparability—The components of selected monthly owner costs were collected for the first time in 1980. The 1990 tabulations of selected monthly owner costs for specified owner-occupied housing units are virtually identical to 1980, the primary difference was the amounts of the first and second mortgages were collected in separate questions in 1990, while the amounts were collected in a single question in 1980. The component parts of the item were tabulated for mobile homes and condominiums for the first time in 1990.

In 1980, costs for electricity and gas were collected as average monthly costs. In 1990, all utility and fuel costs were collected as yearly costs and divided by 12 to provide an average monthly cost.

SELECTED MONTHLY OWNER COSTS AS A PERCENTAGE OF HOUSEHOLD INCOME IN 1989

The information on selected monthly owner costs as a percentage of household income in 1989 is the computed ratio of selected monthly owner costs to monthly household income in 1989. The ratio was computed separately for each unit and rounded to the nearest whole percentage. The data are tabulated separately for specified owner-occupied units, condominiums, and mobile homes.

Separate distributions are often shown for units ''with a mortgage'' and for units ''not mortgaged.'' Units occupied by households reporting no income or a net loss in 1989 are included in the ''not computed'' category. (For more information, see the discussion under ''Selected Monthly Owner Costs.'')

Comparability—The components of selected monthly owner costs were collected for the first time in 1980. The tabulations of ''Selected Monthly Owner Costs as a Percentage of Household Income in 1989'' for specified owner-occupied housing units are comparable to 1980.

SEWAGE DISPOSAL

The data on sewage disposal were obtained from questionnaire item H16, which was asked at both occupied and vacant housing units. This item was asked on a sample basis. Housing units are either connected to a public sewer, to a septic tank or cesspool, or they dispose of sewage by other means. A public sewer may be operated by a government body or by a private organization. A housing unit is considered to be connected to a septic tank or cesspool when the unit is provided with an underground pit or tank for sewage disposal. The category, ''Other means'' includes housing units which dispose of sewage in some other way.

Comparability—Data on sewage disposal have been collected since 1940. In 1970 and 1980, data were shown only for year-round housing units. In 1990, data are shown for all housing units.

SOURCE OF WATER

The data on source of water were obtained from questionnaire item H15, which was asked at both occupied and vacant housing units. Housing units may receive their water supply from a number of sources. A common source supplying water to five or more units is classified as a ''Public system or private company.'' The water may be supplied by a city, county, water district, water company, etc., or it may be obtained from a well which supplies water to five or more housing units. If the water is supplied from a well serving four or fewer housing units, the units are classified as having water supplied by either an ''Individual drilled well'' or an ''Individual dug well.'' Drilled wells or small diameter wells are usually less than 1-1/ 2 feet in diameter. Dug wells are usually larger than 1-1/ 2 feet wide and generally hand dug. The category, ''Some other source'' includes water obtained from springs, creeks, rivers, lakes, cisterns, etc.

Comparability—Data on source of water have been collected since 1940. In 1970 and 1980, data were shown only for year-round housing units. In 1990, data are shown for all housing units.

TELEPHONE IN HOUSING UNIT

The data on telephones were obtained from questionnaire item H12, which was asked at occupied housing units. This item was asked on a sample basis. A telephone must be inside the house or apartment for the unit to be classified as having a telephone. Units where the respondent uses a telephone located inside the building but not in the respondent's living quarters are classified as having no telephone.

Comparability—Data on telephones in 1980 are comparable to 1990. The 1960 and 1970 censuses collected data on telephone availability. A unit was classified as having a telephone available if there was a telephone number on which occupants of the unit could be reached. The telephone could have been in another unit, in a common hall, or outside the building.

TENURE

The data for tenure were obtained from questionnaire item H4, which was asked at all occupied housing units. All occupied housing units are classified as either owner occupied or renter occupied.

Owner Occupied—A housing unit is owner occupied if the owner or co-owner lives in the unit even if it is mortgaged or not fully paid for. The owner or co-owner must live in the unit and usually is the person listed in column 1 of the questionnaire. The unit is ''Owned by you or someone in this household with a mortgage or loan'' if it is being purchased with a mortgage or some other debt arrangement such as a deed of trust, trust deed, contract to purchase, land contract, or purchase agreement. The unit is also considered owned with a mortgage if it is built on leased land and there is a mortgage on the unit.

A housing unit is ''Owned by you or someone in this household free and clear (without a mortgage)'' if there is no mortgage or other similar debt on the house, apartment, or mobile home including units built on leased land if the unit is owned outright without a mortgage. Although owner-occupied units are divided between mortgaged and owned free and clear on the questionnaire, census data products containing 100-percent data show only total owner-occupied counts. More extensive mortgage information was collected on the long-form questionnaire and are shown in census products containing sample data. (For more information, see the discussion under ''Mortgage Status.'')

Renter Occupied—All occupied housing units which are not owner occupied, whether they are rented for cash rent or occupied without payment of cash rent, are classified as renter occupied. ''No cash rent'' units are separately identified in the rent tabulations. Such units are generally provided free by friends or relatives or in exchange for services such as resident manager, caretaker, minister, or tenant farmer. Housing units on military bases also are classified in the ''No cash rent'' category. ''Rented for cash rent'' includes units in continuing care, sometimes called life care arrangements. These arrangements usually involve a contract between one or more individuals and a health services provider guaranteeing the individual shelter, usually a house or apartment, and services, such as meals or transportation to shopping or recreation.

Comparability—Data on tenure have been collected since 1890. In 1970, the question on tenure also included a category for condominium and cooperative ownership. In 1980, condominium units and cooperatives were dropped from the tenure item, and since 1980, only condominium units are identified in a separate question.

For 1990, the response categories were expanded to allow the respondent to report whether the unit was owned with a mortgage or free and clear (without a mortgage). The distinction between units owned with a mortgage and units owned free and clear was added in 1990 to improve the count of owner-occupied units. Research after the 1980 census indicated some respondents did not consider their units owned if they had a mortgage.

UNITS IN STRUCTURE

The data on units in structure (also referred to as ''type of structure'') were obtained from questionnaire item H2, which was asked at all housing units. A structure is a separate building that either has open spaces on all sides or is separated from other structures by dividing walls that extend from ground to roof. In determining the number of units in a structure, all housing units, both occupied and vacant, are counted. Stores and office space are excluded.

The statistics are presented for the number of housing units in structures of specified type and size, not for the number of residential buildings.

1-Unit, Detached—This is a 1-unit structure detached from any other house; that is, with open space on all four sides. Such structures are considered detached even if they have an adjoining shed or garage. A one-family house that contains a business is considered detached as long as the building has open space on all four sides. Mobile homes or trailers to which one or more permanent rooms have been added or built also are included.

1-Unit, Attached—This is a 1-unit structure that has one or more walls extending from ground to roof separating it from adjoining structures. In row houses (sometimes called townhouses), double houses, or houses attached to non-residential structures, each house is a separate, attached structure if the dividing or common wall goes from ground to roof.

2 or More Units—These are units in structures containing 2 or more housing units, further categorized as units in structures with 2, 3 or 4, 5 to 9, 10 to 19, 20 to 49, and 50 or more units.

Mobile Home or Trailer—Both occupied and vacant mobile homes to which no permanent rooms have been added are counted in this category. Mobile homes or trailers used only for business purposes or for extra sleeping space and mobile homes or trailers for sale on a dealer's lot, at the factory, or in storage are not counted in the housing inventory.

Other—This category is for any living quarters occupied as a housing unit that does not fit the previous categories. Examples that fit this category are houseboats, railroad cars, campers, and vans.

Comparability—Data on units in structure have been collected since 1940 and on mobile homes and trailers since 1950. In 1970 and 1980, these data were shown only for year-round housing units. In 1990, these data are

shown for all housing units. In 1980, the data were collected on a sample basis. The category, ''Boat, tent, van, etc.'' was replaced in 1990 by the category ''Other.'' In some areas, the proportion of units classified as ''Other'' is far larger than the number of units that were classified as ''Boat, tent, van, etc.'' in 1980.

USUAL HOME ELSEWHERE

The data for usual home elsewhere are obtained from questionnaire item B, which was completed by census employees. A housing unit temporarily occupied at the time of enumeration entirely by persons with a usual residence elsewhere is classified as vacant. The occupants are classified as having a ''Usual home elsewhere'' and are counted at the address of their usual place of residence. Typical examples are people in a vacation home, persons renting living quarters temporarily for work, and migrant workers.

Limitation of the Data—Evidence from previous censuses suggests that in some areas enumerators marked units as ''vacant—usual home elsewhere'' when they should have marked ''vacant—regular.''

Comparability—Data for usual home elsewhere was tabulated for the first time in 1980.

UTILITIES

The data on utility costs were obtained from questionnaire items H20a through H20d, which were asked of occupied housing units. These items were asked on a sample basis.

Questions H20a through H20d asked for the yearly cost of utilities (electricity, gas, water) and other fuels (oil, coal, wood, kerosene, etc.). For the tabulations, these yearly amounts are divided by 12 to derive the average monthly cost and are then included in the computation of ''Gross Rent,'' ''Gross Rent as a Percentage of Household Income in 1989,'' ''Selected Monthly Owner Costs,'' and ''Selected Monthly Owner Costs as a Percentage of Household Income in 1989.''

Costs are recorded if paid by or billed to occupants, a welfare agency, relatives, or friends. Costs that are paid by landlords, included in the rent payment, or included in condominium or cooperative fees are excluded.

Limitation of the Data—Research has shown that respondents tended to overstate their expenses for electricity and gas when compared to utility company records. There is some evidence that this overstatement is reduced when yearly costs are asked rather than monthly costs. Caution should be exercised in using these data for direct analysis because costs are not reported for certain kinds of units such as renter-occupied units with all utilities included in the rent and owner-occupied condominium units with utilities included in the condominium fee.

Comparability—The data on utility costs have been collected since 1980 for owner-occupied housing units, and since 1940 for renter-occupied housing units. In 1980, costs for electricity and gas were collected as average monthly costs. In 1990, all utility and fuel costs were collected as yearly costs and divided by 12 to provide an average monthly cost.

VACANCY STATUS

The data on vacancy status were obtained from questionnaire item C1, which was completed by census enumerators. Vacancy status and other characteristics of vacant units were determined by enumerators obtaining information from landlords, owners, neighbors, rental agents, and others. Vacant units are subdivided according to their housing market classification as follows:

For Rent—These are vacant units offered ''for rent,'' and vacant units offered either ''for rent'' or ''for sale.''

For Sale Only—These are vacant units being offered ''for sale only,'' including units in cooperatives and condominium projects if the individual units are offered ''for sale only.''

Rented or Sold, Not Occupied—If any money rent has been paid or agreed upon but the new renter has not moved in as of the date of enumeration, or if the unit has recently been sold but the new owner has not yet moved in, the vacant unit is classified as ''rented or sold, not occupied.''

For Seasonal, Recreational, or Occasional Use—These are vacant units used or intended for use only in certain seasons or for weekend or other occasional use throughout the year.

Seasonal units include those used for summer or winter sports or recreation, such as beach cottages and hunting cabins. Seasonal units also may include quarters for such workers as herders and loggers. Interval ownership units, sometimes called shared-ownership or time-sharing condominiums, also are included here.

For Migrant Workers—These include vacant units intended for occupancy by migratory workers employed in farm work during the crop season. (Work in a cannery, a freezer plant, or a food-processing plant is not farm work.)

Other Vacant—If a vacant unit does not fall into any of the classifications specified above, it is classified as ''other vacant.'' For example, this category includes units held for occupancy by a caretaker or janitor, and units held for personal reasons of the owner.

Homeowner Vacancy Rate—This is the percentage relationship between the number of vacant units for sale and the total homeowner inventory. It is computed by dividing the number of vacant units for sale only by the sum of the owner-occupied units and the number of vacant units that are for sale only.

Rental Vacancy Rate—This is the percentage relationship of the number of vacant units for rent to the total rental inventory. It is computed by dividing the number of vacant units for rent by the sum of the renter-occupied units and the number of vacant units for rent.

Comparability—Data on vacancy status have been collected since 1940. For 1990, the category, ''seasonal/ recreational/ occasional use'' combined vacant units classified in 1980 as ''seasonal or migratory'' and ''held for occasional use.'' Also, in 1970 and 1980, housing characteristics generally were presented only for year-round units. In 1990, housing characteristics are shown for all housing units.

VALUE

The data on value (also referred to as ''price asked'' for vacant units) were obtained from questionnaire item H6, which was asked at housing units that were owned, being bought, or vacant for sale at the time of enumeration. Value is the respondent's estimate of how much the property (house and lot, mobile home and lot, or condominium unit) would sell for if it were for sale. If the house or mobile home was owned or being bought, but the land on which it sits was not, the respondent was asked to estimate the combined value of the house or mobile home and the land. For vacant units, value was the price asked for the property.

Value was tabulated separately for all owner-occupied and vacant-for-sale housing units, owner-occupied and vacant-for-sale mobile homes or trailers, and specified owner-occupied and specified vacant-for-sale housing units. Specified owner-occupied and specified vacant-for-sale housing units include only one-family houses on fewer than 10 acres without a business or medical office on the property. The data for ''specified units'' exclude mobile homes, houses with a business or medical office, houses on 10 or more acres, and housing units in multi-unit buildings.

Median and Quartile Value—The median divides the value distribution into two equal parts. Quartiles divide the value distribution into four equal parts. These measures are rounded to the nearest hundred dollars. (For more information on medians and quartiles, see the discussion under ''Derived Measures.'')

Aggregate Value—To calculate aggregate value, the amount assigned for the category ''Less than $10,000'' is $9,000. The amount assigned to the category ''$500,000 or more'' is $600,000. Mean value is rounded to the nearest hundred dollars. (For more information on aggregates and means, see the discussion under ''Derived Measures.'')

Comparability—In 1980, value was asked only at owner-occupied or vacant-for-sale one-family houses on fewer than 10 acres with no business or medical office on the property and at all owner-occupied or vacant-for-sale condominium housing units. Mobile homes were excluded. Value data were presented for specified owner-occupied housing units, specified vacant-for-sale-only housing units, and owner-occupied condominium housing units.

In 1990, the question was asked at all owner-occupied or vacant-for-sale-only housing units with no exclusions. Data presented for specified owner-occupied and specified vacant-for-sale-only housing units will include one-family condominium houses but not condominiums in multi-unit structures since condominium units are now identified only in long-form questionnaires.

For 1990, quartiles have been added because the range of values and rents in the United States has increased in recent years. Upper and lower quartiles can be used to note large value and rent differences among various geographic areas.

VEHICLES AVAILABLE

The data on vehicles available were obtained from questionnaire item H13, which was asked at occupied housing units. This item was asked on a sample basis. These data show the number of households with a specified number of passenger cars, vans, and pickup or panel trucks of one-ton capacity or less kept at home and available for the use of household members. Vehicles rented or leased for one month or more, company vehicles, and police and government vehicles are included if kept at home and used for nonbusiness purposes. Dismantled or immobile vehicles are excluded. Vehicles kept at home but used only for business purposes also are excluded.

Vehicles Per Household—This is computed by dividing aggregate vehicles available by the number of occupied housing units.

Limitation of the Data—The 1980 census evaluations showed that the number of automobiles was slightly overreported; the number of vans and trucks slightly underreported. The statistics do not measure the number of vehicles privately owned or the number of households owning vehicles.

Comparability—Data on automobiles available were collected from 1960 to 1980. In 1980, a separate question also was asked on the number of trucks and vans. The data on automobiles and trucks and vans were presented

separately and also as a combined vehicles available tabulation. The 1990 data are comparable to the 1980 vehicles available tabulations.

YEAR HOUSEHOLDER MOVED INTO UNIT

The data on year householder moved into unit were obtained from questionnaire item H8, which was asked at occupied housing units. This item was asked on a sample basis. These data refer to the year of the latest move by the householder. If a householder moved back into a housing unit he or she previously occupied, the year of the latest move was reported. If the householder moved from one apartment to another within the same building, the year the householder moved into the present apartment was reported. The intent is to establish the year the present occupancy by the householder began. The year that the householder moved in is not necessarily the same year other members of the household moved, although in the great majority of cases an entire household moves at the same time.

Comparability—In 1960 and 1970, this question was asked of every person and included in population reports. This item in housing tabulations refers to the year the householder moved in. In 1980 and 1990, the question was asked only of the householder.

YEAR STRUCTURE BUILT

The data on year structure built were obtained from questionnaire item H17, which was asked at both occupied and vacant housing units. This item was asked on a sample basis. Data on year structure built refer to when the building was first constructed, not when it was remodeled, added to, or converted. For housing units under construction that met the housing unit definition—that is, all exterior windows, doors, and final usable floors were in place—the category ''1989 or March 1990'' was used. For a houseboat or a mobile home or trailer, the manufacturer's model year was assumed to be the year built. The figures shown in census data products relate to the number of units built during the specified periods that were still in existence at the time of enumeration.

Median Year Structure Built—The median divides the distribution into two equal parts. The median is rounded to the nearest calendar year. Median age of housing can be obtained by subtracting median year structure built from 1990. For example, if the median year structure built is 1957, the median age of housing in that area is 33 years (1990 minus 1957).

Limitation of the Data—Data on year structure built are more susceptible to errors of response and nonreporting than data on many other items because respondents must rely on their memory or on estimates by persons who have lived in the neighborhood a long time. Available evidence indicates there is underreporting in the older-year-structure-built categories, especially ''Built in 1939 or earlier.'' The introduction of the ''Don't know'' category (see the discussion on ''Comparability'') may have resulted in relatively higher allocation rates. Data users should refer to the discussion in Appendix C, Accuracy of the Data, and to the allocation tables.

Comparability—Data on year structure built were collected for the first time in the 1940 census. Since then, the response categories have been modified to accommodate the 10-year period between each census. In 1990, the category, ''Don't Know,'' was added in an effort to minimize the response error mentioned in the paragraph above on limitation of the data.

DERIVED MEASURES

Census data products include various derived measures, such as medians, means, and percentages, as well as certain rates and ratios. Derived measures that round to less than 0.1 are not shown but indicated as zero. In printed reports, zero is indicated by a dash (–).

Interpolation

Interpolation frequently is used in calculating medians or quartiles based on interval data and in approximating standard errors from tables. Linear interpolation is used to estimate values of a function between two known values. ''Pareto interpolation'' is an alternative to linear interpolation. It is used by the Census Bureau in calculating median income within intervals wider than $2,500. In Pareto interpolation, the median is derived by interpolating between the logarithms of the upper and lower income limits of the median category.

Mean

This measure represents an arithmetic average of a set of values. It is derived by dividing the sum of a group of numerical items (or aggregate) by the total number of items. Aggregates are used in computing mean values. For example, mean family income is obtained by dividing the aggregate of all income reported by persons in families by the total number of families. (Additional information on means and aggregates is included in the separate explanations of many population and housing subjects.)

Median

This measure represents the middle value in a distribution. The median divides the total frequency into two equal parts: one-half of the cases fall below the median and one-half of the cases exceed the median. The median is

computed on the basis of the distribution as tabulated, which is sometimes more detailed than the distribution shown in specific census publications and other data products.

In reports, if the median falls within the upper interval of the tabulation distribution, the median is shown as the initial value of the interval followed by a plus sign (+); if within the lower interval, the median is shown as the upper value of the category followed by a minus sign (–). For summary tape files, if the median falls within the upper or lower interval, it is set to a specified value. (Additional information on medians is included in the separate explanations of many population and housing subjects.)

Percentages, Rates, and Ratios

These measures are frequently presented in census products to compare two numbers or two sets of measurements. These comparisons are made in two ways: (1) subtraction, which provides an absolute measure of the difference between two items, and (2) the quotient of two numbers, which provides a relative measure of difference.

Quartile

This measure divides a distribution into four equal parts. The first quartile (or lower quartile) is the value that defines the upper limit of the lowest one-quarter of the cases. The second quartile is the median. The third quartile (or upper quartile) defines the lower limit of the upper one-quarter of the cases in the distribution. The difference between the upper and lower quartiles is called the interquartile range. This interquartile range is less affected by wide variations than is the mean. Quartiles are presented for certain financial characteristics such as housing value and rent.

APPENDIX C.
Accuracy of the Data

CONTENTS

Confidentiality of the Data C–1
Editing of Unacceptable Data C–9
Errors in the Data C–2
Estimation Procedure C–5
Sample Design C–1

INTRODUCTION

The data contained in this data product are based on the 1990 census sample. The data are estimates of the actual figures that would have been obtained from a complete count. Estimates derived from a sample are expected to be different from the 100-percent figures because they are subject to sampling and nonsampling errors. Sampling error in data arises from the selection of persons and housing units to be included in the sample. Nonsampling error affects both sample and 100-percent data, and is introduced as a result of errors that may occur during the collection and processing phases of the census. Provided below is a detailed discussion of both types of errors and a description of the estimation procedures.

SAMPLE DESIGN

Every person and housing unit in the United States was asked certain basic demographic and housing questions (for example, race, age, marital status, housing value, or rent). A sample of these persons and housing units was asked more detailed questions about such items as income, occupation, and housing costs in addition to the basic demographic and housing information. The primary sampling unit for the 1990 census was the housing unit, including all occupants. For persons living in group quarters, the sampling unit was the person. Persons in group quarters were sampled at a 1-in-6 rate.

The sample designation method depended on the data collection procedures. Approximately 95 percent of the population was enumerated by the mailback procedure. In these areas, the Bureau of the Census either purchased a commercial mailing list, which was updated by the United States Postal Service and Census Bureau field staff, or prepared a mailing list by canvassing and listing each address in the area prior to Census Day. These lists were computerized and the appropriate units were electronically designated as sample units. The questionnaires were either mailed or hand-delivered to the addresses with instructions to complete and mail back the form.

Housing units in governmental units with a precensus (1988) estimated population of fewer than 2,500 persons were sampled at 1-in-2. Governmental units were defined for sampling purposes as all incorporated places, all counties, all county equivalents such as parishes in Louisiana, and all minor civil divisions in Connecticut, Maine, Massachusetts, Michigan, Minnesota, New Hampshire, New Jersey, New York, Pennsylvania, Rhode Island, Vermont, and Wisconsin. Housing units in census tracts and block numbering areas (BNA's) with a precensus housing unit count below 2,000 housing units were sampled at 1-in-6 for those portions not in small governmental units (governmental units with a population less than 2,500). Housing units within census tracts and BNA's with 2,000 or more housing units were sampled at 1-in-8 for those portions not in small governmental units.

In list/ enumerate areas (about 5 percent of the population), each enumerator was given a blank address register with designated sample lines. Beginning about Census Day, the enumerator systematically canvassed an assigned area and listed all housing units in the address register in the order they were encountered. Completed questionnaires, including sample information for any housing unit listed on a designated sample line, were collected. For all governmental units with fewer than 2,500 persons in list/ enumerate areas, a 1-in-2 sampling rate was used. All other list/ enumerate areas were sampled at 1-in-6.

Housing units in American Indian reservations, tribal jurisdiction statistical areas, and Alaska Native villages were sampled according to the same criteria as other governmental units, except the sampling rates were based on the size of the American Indian and Alaska Native population in those areas as measured in the 1980 census. Trust lands were sampled at the same rate as their associated American Indian reservations. Census designated places in Hawaii were sampled at the same rate as governmental units because the Census Bureau does not recognize incorporated places in Hawaii.

The purpose of using variable sampling rates was to provide relatively more reliable estimates for small areas and decrease respondent burden in more densely populated areas while maintaining data reliability. When all sampling rates were taken into account across the Nation, approximately one out of every six housing units in the Nation was included in the 1990 census sample.

CONFIDENTIALITY OF THE DATA

To maintain the confidentiality required by law (Title 13, United States Code), the Bureau of the Census applies a confidentiality edit to the 1990 census data to assure that

published data do not disclose information about specific individuals, households, or housing units. As a result, a small amount of uncertainty is introduced into the estimates of census characteristics. The sample itself provides adequate protection for most areas for which sample data are published since the resulting data are estimates of the actual counts; however, small areas require more protection. The edit is controlled so that the basic structure of the data is preserved.

The confidentiality edit is implemented by selecting a small subset of individual households from the internal sample data files and blanking a subset of the data items on these household records. Responses to those data items were then imputed using the same imputation procedures that were used for nonresponse. A larger subset of households is selected for the confidentiality edit for small areas to provide greater protection for these areas. The editing process is implemented in such a way that the quality and usefulness of the data were preserved.

ERRORS IN THE DATA

Since statistics in this data product are based on a sample, they may differ somewhat from 100-percent figures that would have been obtained if all housing units, persons within those housing units, and persons living in group quarters had been enumerated using the same questionnaires, instructions, enumerators, etc. The sample estimate also would differ from other samples of housing units, persons within those housing units, and persons living in group quarters. The deviation of a sample estimate from the average of all possible samples is called the sampling error. The standard error of a sample estimate is a measure of the variation among the estimates from all the possible samples and thus is a measure of the precision with which an estimate from a particular sample approximates the average result of all possible samples. The sample estimate and its estimated standard error permit the construction of interval estimates with prescribed confidence that the interval includes the average result of all possible samples. Described below is the method of calculating standard errors and confidence intervals for the data in this product.

In addition to the variability which arises from the sampling procedures, both sample data and 100-percent data are subject to nonsampling error. Nonsampling error may be introduced during any of the various complex operations used to collect and process census data. For example, operations such as editing, reviewing, or handling questionnaires may introduce error into the data. A detailed discussion of the sources of nonsampling error is given in the section on ''Control of Nonsampling Error'' in this appendix.

Nonsampling error may affect the data in two ways. Errors that are introduced randomly will increase the variability of the data and should therefore be reflected in the standard error. Errors that tend to be consistent in one direction will make both sample and 100-percent data biased in that direction. For example, if respondents consistently tend to under-report their income, then the resulting counts of households or families by income category will tend to be understated for the higher income categories and overstated for the lower income categories. Such biases are not reflected in the standard error.

Calculation of Standard Errors

Totals and Percentages—Tables A through C in this appendix contain the information necessary to calculate the standard errors of sample estimates in this data product. To calculate the standard error, it is necessary to know the basic standard error for the characteristic (given in table A or B) that would result under a simple random sample design (of persons, households, or housing units) and estimation technique; the design factor for the particular characteristic estimated (given in table C); and the number of persons or housing units in the tabulation area and the percent of these in the sample. For machine-readable products, the percent-in-sample is included in a data matrix on the file for each tabulation area. In printed reports, the percent-in-sample is provided in data tables at the end of the statistical tables that compose the report. The design factors reflect the effects of the actual sample design and complex ratio estimation procedure used for the 1990 census. Tape purchasers will receive table C, the table of design factors, as a supplement to the technical documentation. Table C is included in this appendix for printed reports.

The steps given below should be used to calculate the standard error of an estimate of a total or a percentage contained in this product. A percentage is defined here as a ratio of a numerator to a denominator where the numerator is a subset of the denominator. For example, the proportion of Black teachers is the ratio of Black teachers to all teachers.

1. Obtain the standard error from table A or B (or use the formula given below the table) for the estimated total or percentage, respectively.
2. Find the geographic area to which the estimate applies in the appropriate percent-in-sample table or appropriate matrix, and obtain the person or housing unit ''percent-in-sample'' figure for this area. Use the person ''percent-in-sample'' figure for person and family characteristics. Use the housing unit ''percent-in-sample'' figure for housing unit characteristics.
3. Use table C to obtain the design factor for the characteristic (for example, employment status, school enrollment) and the range that contains the percent-in-sample with which you are working. Multiply the basic standard error by this factor.

The unadjusted standard errors of zero estimates or of very small estimated totals or percentages will approach zero. This is also the case for very large percentages or

estimated totals that are close to the size of the tabulation areas to which they correspond. Nevertheless, these estimated totals and percentages still are subject to sampling and nonsampling variability, and an estimated standard error of zero (or a very small standard error) is not appropriate. For estimated percentages that are less than 2 or greater than 98, use the basic standard errors in table B that appear in the ''2 or 98'' row. For an estimated total that is less than 50 or within 50 of the total size of the tabulation area, use a basic standard error of 16.

An illustration of the use of the tables is given in the section entitled ''Use of Tables to Compute Standard Errors.''

Sums and Differences—The standard errors estimated from these tables are not directly applicable to sums of and differences between two sample estimates. To estimate the standard error of a sum or difference, the tables are to be used somewhat differently in the following three situations:

1. For the sum of or difference between a sample estimate and a 100-percent value, use the standard error of the sample estimate. The complete count value is not subject to sampling error.

2. For the sum of or difference between two sample estimates, the appropriate standard error is approximately the square root of the sum of the two individual standard errors squared; that is, for standard errors:

$$SE(\hat{X}) \text{ and } SE(\hat{Y}) \text{ of estimates } \hat{X} \text{ and } \hat{Y}$$

$$SE(\hat{X} + \hat{Y}) = SE(\hat{X} - \hat{Y}) = \sqrt{[SE(\hat{X})]^2 + [SE(\hat{Y})]^2}$$

   This method, however, will underestimate (overestimate) the standard error if the two items in a sum are highly positively (negatively) correlated or if the two items in a difference are highly negatively (positively) correlated. This method may also be used for the difference between (or sum of) sample estimates from two censuses or from a census sample and another survey. The standard error for estimates not based on the 1990 census sample must be obtained from an appropriate source outside of this appendix.

3. For the differences between two estimates, one of which is a subclass of the other, use the tables directly where the calculated difference is the estimate of interest. For example, to determine the estimate of non-Black teachers, one may subtract the estimate of Black teachers from the estimate of total teachers. To determine the standard error of the estimate of non-Black teachers apply the above formula directly.

Ratios—Frequently, the statistic of interest is the ratio of two variables, where the numerator is not a subset of the denominator. For example, the ratio of teachers to students in public elementary schools. The standard error of the ratio between two sample estimates is estimated as follows:

1. If the ratio is a proportion, then follow the procedure outlined for ''Totals and Percentages.''

2. If the ratio is not a proportion, then approximate the standard error using the formula below.

$$SE(\hat{X}/\hat{Y}) = \frac{1}{\hat{Y}}\sqrt{[SE(\hat{X})]^2 - (\hat{X}/\hat{Y})^2[SE(\hat{Y})]^2}$$

Medians—For the standard error of the median of a characteristic, it is necessary to examine the distribution from which the median is derived, as the size of the base and the distribution itself affect the standard error. An approximate method is given here. As the first step, compute one-half of the number on which the median is based (refer to this result as N/ 2). Treat N/ 2 as if it were an ordinary estimate and obtain its standard error as instructed above. Compute the desired confidence interval about N/ 2. Starting with the lowest value of the characteristic, cumulate the frequencies in each category of the characteristic until the sum equals or first exceeds the lower limit of the confidence interval about N/ 2. By linear interpolation, obtain a value of the characteristic corresponding to this sum. This is the lower limit of the confidence interval of the median. In a similar manner, continue cumulating frequencies until the sum equals or exceeds the count in excess of the upper limit of the interval about N/ 2. Interpolate as before to obtain the upper limit of the confidence interval for the estimated median.

When interpolation is required in the upper open-ended interval of a distribution to obtain a confidence bound, use 1.5 times the lower limit of the open-ended confidence interval as the upper limit of the open-ended interval.

Confidence Intervals

A sample estimate and its estimated standard error may be used to construct confidence intervals about the estimate. These intervals are ranges that will contain the average value of the estimated characteristic that results over all possible samples, with a known probability. For example, if all possible samples that could result under the 1990 census sample design were independently selected and surveyed under the same conditions, and if the estimate and its estimated standard error were calculated for each of these samples, then:

1. Approximately 68 percent of the intervals from one estimated standard error below the estimate to one estimated standard error above the estimate would contain the average result from all possible samples;

2. Approximately 90 percent of the intervals from 1.645 times the estimated standard error below the estimate to 1.645 times the estimated standard error above the estimate would contain the average result from all possible samples.

3. Approximately 95 percent of the intervals from two estimated standard errors below the estimate to two estimated standard errors above the estimate would contain the average result from all possible samples.

The intervals are referred to as 68 percent, 90 percent, and 95 percent confidence intervals, respectively.

The average value of the estimated characteristic that could be derived from all possible samples is or is not contained in any particular computed interval. Thus, we cannot make the statement that the average value has a certain probability of falling between the limits of the calculated confidence interval. Rather, one can say with a specified probability of confidence that the calculated confidence interval includes the average estimate from all possible samples (approximately the 100-percent value).

Confidence intervals also may be constructed for the ratio, sum of, or difference between two sample figures. This is done by first computing the ratio, sum, or difference, then obtaining the standard error of the ratio, sum, or difference (using the formulas given earlier), and finally forming a confidence interval for this estimated ratio, sum, or difference as above. One can then say with specified confidence that this interval includes the ratio, sum, or difference that would have been obtained by averaging the results from all possible samples.

The estimated standard errors given in this appendix do not include all portions of the variability due to nonsampling error that may be present in the data. The standard errors reflect the effect of simple response variance, but not the effect of correlated errors introduced by enumerators, coders, or other field or processing personnel. Thus, the standard errors calculated represent a lower bound of the total error. As a result, confidence intervals formed using these estimated standard errors may not meet the stated levels of confidence (i.e., 68, 90, or 95 percent). Thus, some care must be exercised in the interpretation of the data in this data product based on the estimated standard errors.

A standard sampling theory text should be helpful if the user needs more information about confidence intervals and nonsampling errors.

Use of Tables to Compute Standard Errors

The following is a hypothetical example of how to compute a standard error of a total and a percentage. Suppose a particular data table shows that for City A 9,948 persons out of all 15,888 persons age 16 years and over were in the civilian labor force. The percent-in-sample table lists City A with a percent-in-sample of 16.0 percent (Persons column). The column in table C which includes 16.0 percent-in-sample shows the design factor to be 1.1 for ''Employment status.''

The basic standard error for the estimated total 9,948 may be obtained from table A or from the formula given below table A. In order to avoid interpolation, the use of the formula will be demonstrated here. Suppose that the total population of City A was 21,220. The formula for the basic standard error, SE, is

$$SE(9{,}948) = \sqrt{5(9{,}948)\,(1)(9{,}948)(21{,}220)}$$

$$= 163 \text{ persons.}$$

The standard error of the estimated 9,948 persons 16 years and over who were in the civilian labor force is found by multiplying the basic standard error 163 by the design factor, 1.1 from table C. This yields an estimated standard error of 179 for the total number of persons 16 years and over in City A who were in the civilian labor force.

The estimated percent of persons 16 years and over who were in the civilian labor force in City A is 62.6. From table B, the unadjusted standard error is found to be approximately 0.85 percentage points. The standard error for the estimated 62.6 percent of persons 16 years and over who were in the civilian labor force is 0.85 x 1.1 = 0.94 percentage points.

A note of caution concerning numerical values is necessary. Standard errors of percentages derived in this manner are approximate. Calculations can be expressed to several decimal places, but to do so would indicate more precision in the data than is justifiable. Final results should contain no more than two decimal places when the estimated standard error is one percentage point (i.e., 1.00) or more.

In the previous example, the standard error of the 9,948 persons 16 years and over in City A who were in the civilian labor force was found to be 179. Thus, a 90 percent confidence interval for this estimated total is found to be:

$$9{,}948 \pm 1.645(179) \text{ to } 9{,}948 + 1.645(179)$$

or

9,654 to 10,242

One can say, with about 90 percent confidence, that this interval includes the value that would have been obtained by averaging the results from all possible samples.

The following is an illustration of the calculation of standard errors and confidence intervals when a difference between two sample estimates is obtained. For example, suppose the number of persons in City B age 16 years and over who were in the civilian labor force was 9,314 and the total number of persons 16 years and over was 16,666. Further suppose the population of City B was 25,225. Thus, the estimated percentage of persons 16 years and over who were in the civilian labor force is 55.9 percent. The unadjusted standard error determined using the formula provided at the bottom of table B is 0.86

percentage points. We find that City B had a percent-in-sample of 15.7. The range which includes 15.7 percent-in-sample in table C shows the design factor to be 1.1 for ''Employment Status.'' Thus, the approximate standard error of the percentage (55.9 percent) is 0.86 x 1.1 = 0.95 percentage points.

Now suppose that one wished to obtain the standard error of the difference between City A and City B of the percentages of persons who were 16 years and over and who were in the civilian labor force. The difference in the percentages of interest for the two cities is:

$$62.6 - 55.9 = 6.7 \text{ percent.}$$

Using the results of the previous example:

$$SE\$6.7\$ = \sqrt{\$SE\$62.6\$\$^2\$\$SE\$55.9\$\$^2} = \sqrt{\$0.94\$^2\$\$0.95\$^2}$$

$$= 1.34 \text{ percentage points}$$

The 90 percent confidence interval for the difference is formed as before:

$$\$6.70 \$ 1.645\$1.34\$\$ \text{ to } \$6.70 \$ 1.645\$1.34\$\$$$

or

4.50 to 8.90

One can say with 90 percent confidence that the interval includes the difference that would have been obtained by averaging the results from all possible samples.

For reasonably large samples, ratio estimates are normally distributed, particularly for the census population. Therefore, if we can calculate the standard error of a ratio estimate then we can form a confidence interval around the ratio. Suppose that one wished to obtain the standard error of the ratio of the estimate of persons who were 16 years and over and who were in the civilian labor force in City A to the estimate of persons who were 16 years and over and who were in the civilian labor force in City B. The ratio of the two estimates of interest is:

$$9948/\,9314 = 1.07$$

$$SE\ \$1.07\$ = \$\frac{9948}{9314}\$\ \$\sqrt{\frac{179^2}{\$9948\$^2} \$ \frac{188^2}{\$9314\$^2}}$$

$$= .029$$

Using the results above, the 90 percent confidence interval for this ratio would be:

$$\$1.07\$1.645\$.029\$\$ \text{ to } \$1.07\$1.645\$.029\$\$$$

or

1.02 to 1.12

ESTIMATION PROCEDURE

The estimates which appear in this publication were obtained from an iterative ratio estimation procedure (iterative proportional fitting) resulting in the assignment of a weight to each sample person or housing unit record. For any given tabulation area, a characteristic total was estimated by summing the weights assigned to the persons or housing units possessing the characteristic in the tabulation area. Estimates of family or household characteristics were based on the weight assigned to the family member designated as householder. Each sample person or housing unit record was assigned exactly one weight to be used to produce estimates of all characteristics. For example, if the weight given to a sample person or housing unit had the value 6, all characteristics of that person or housing unit would be tabulated with the weight of 6. The estimation procedure, however, did assign weights varying from person to person or housing unit to housing unit. The estimation procedure used to assign the weights was performed in geographically defined ''weighting areas.'' Weighting areas generally were formed of contiguous geographic units which agreed closely with census tabulation areas within counties. Weighting areas were required to have a minimum sample of 400 persons. Weighting areas never crossed State or county boundaries. In small counties with a sample count below 400 persons, the minimum required sample condition was relaxed to permit the entire county to become a weighting area.

Within a weighting area, the ratio estimation procedure for persons was performed in four stages. For persons, the first stage applied 17 household-type groups. The second stage used two groups: sampling rate of 1-in-2; sampling rate less than 1-in-2. The third stage used the dichotomy householders/ nonhouseholders. The fourth stage applied 180 aggregate age-sex-race-Hispanic origin categories. The stages were as follows:

PERSONS

STAGE I: TYPE OF HOUSEHOLD

Group	Persons in Housing Units With a Family With Own Children Under 18
1	2 persons in housing unit
2	3 persons in housing unit
3	4 persons in housing unit
4	5 to 7 persons in housing unit
5	8 or more persons in housing unit
	Persons in Housing Units With a Family Without Own Children Under 18
6-10	2 through 8 or more persons in housing unit
	Persons in All Other Housing Units
11	1 person in housing unit
12-16	2 through 8 or more persons in housing unit
	Persons in Group Quarters
17	Persons in Group Quarters

STAGE II: SAMPLING RATES

1	Sampling rate of 1-in-2
2	Sampling rate less than 1-in-2

STAGE III: HOUSEHOLDER/ NONHOUSEHOLDER

1	Householder
2	Nonhouseholder

STAGE IV: AGE/ SEX/ RACE/ HISPANIC ORIGIN

Group	
	White
	Persons of Hispanic Origin
	Male
1	0 to 4 years
2	5 to 14 years
3	15 to 19 years
4	20 to 24 years
5	25 to 34 years
6	35 to 54 years
7	55 to 64 years
8	65 to 74 years
9	75 years and over
	Female
10-18	Same age categories as groups 1 through 9.
	Persons Not of Hispanic Origin
19-36	Same sex and age categories as groups 1 through 18.
	Black
37-72	Same age/ sex/ Hispanic origin categories as groups 1 through 36.
	Asian or Pacific Islander
73-108	Same age/ sex/ Hispanic origin categories as groups 1 through 36.
	American Indian, Eskimo, or Aleut
109-144	Same age/ sex/ Hispanic origin categories as groups 1 through 36.
	Other Race (includes those races not listed above)
145-180	Same age/ sex/ Hispanic origin categories as groups 1 through 36.

Within a weighting area, the first step in the estimation procedure was to assign an initial weight to each sample person record. This weight was approximately equal to the inverse of the probability of selecting a person for the census sample.

The next step in the estimation procedure, prior to iterative proportional fitting, was to combine categories in each of the four estimation stages, when needed to increase the reliability of the ratio estimation procedure. For each stage, any group that did not meet certain criteria for the unweighted sample count or for the ratio of the 100-percent to the initially weighted sample count, was combined, or collapsed, with another group in the same stage according to a specified collapsing pattern. At the fourth stage, an additional criterion concerning the number of complete count persons in each race/ Hispanic origin category was applied.

As the final step, the initial weights underwent four stages of ratio adjustment applying the grouping procedures described above. At the first stage, the ratio of the complete census count to the sum of the initial weights for each sample person was computed for each stage I group. The initial weight assigned to each person in a group was then multiplied by the stage I group ratio to produce an adjusted weight.

In stage II, the stage I adjusted weights were again adjusted by the ratio of the complete census count to the sum of the stage I weights for sample persons in each stage II group. Next, at stage III, the stage II weights were adjusted by the ratio of the complete census count to the sum of the stage II weights for sample persons in each stage III group. Finally, at stage IV, the stage III weights were adjusted by the ratio of the complete census count to the sum of the stage III weights for sample persons in each stage IV group. The four stages of ratio adjustment were performed two times (two iterations) in the order given above. The weights obtained from the second iteration for stage IV were assigned to the sample person records. However, to avoid complications in rounding for tabulated data, only whole number weights were assigned. For example, if the final weight of the persons in a particular group was 7.25 then 1/ 4 of the sample persons in this group were randomly assigned a weight of 8, while the remaining 3/ 4 received a weight of 7.

The ratio estimation procedure for housing units was essentially the same as that for persons, except that vacant units were treated differently. The occupied housing unit ratio estimation procedure was done in four stages, and the vacant housing unit ratio estimation procedure was done in a single stage. The first stage for occupied housing units applied 16 household type categories, while the second stage used the two sampling categories described above for persons. The third stage applied three units-in-structure categories; i.e. single units, multi-unit less than 10 and multi-unit 10 or more. The fourth stage could potentially use 200 tenure-race-Hispanic origin-value/ rent groups. The stages for ratio estimation for housing units were as follows:

OCCUPIED HOUSING UNITS

STAGE I: TYPE OF HOUSEHOLD

Group	
	Housing Units With a Family With Own Children Under 18
1	2 persons in housing unit
2	3 persons in housing unit
3	4 persons in housing unit
4	5 to 7 persons in housing unit
5	8 or more persons in housing unit
	Housing Units With a Family Without Own Children Under 18
6-10	2 through 8 or more persons in housing unit

STAGE I: TYPE OF HOUSEHOLD—Con.

All Other Housing Units

11	1 person in housing unit
12-16	2 through 8 or more persons in housing unit

STAGE II: SAMPLING RATE CATEGORY

1	Sampling rate of 1-in-2
2	Sampling rate less than 1-in-2

STAGE III: UNITS IN STRUCTURE

1	Single unit structure
2	Multi-unit structure consisting of fewer than 10 individual units
3	Multi-unit structure consisting of 10 or more individual units

STAGE IV: TENURE/ RACE AND HISPANIC ORIGIN OF HOUSEHOLDER/ VALUE OR RENT

Group	Owner
	White Householder
	Householder of Hispanic Origin
	Value
1	Less than $20,000
2	$20,000 to $39,999
3	$40,000 to $59,999
4	$60,000 to $79,999
5	$80,000 to $99,999
6	$100,000 to $149,999
7	$150,000 to $249,999
8	$250,000 to $299,999
9	$300,000 or more
10	Other[1]
	Householder Not of Hispanic Origin
11-20	Same value categories as groups 1 through 10
	Black Householder
21-40	Same Hispanic origin/ value categories as groups 1 through 20
	Asian or Pacific Islander Householder
41-60	Same Hispanic origin/ value categories as groups 1 through 20
	American Indian, Eskimo, or Aleut Householder
61-80	Same Hispanic origin/ value categories as groups 1 through 20
	Householder of Other Race
81-100	Same Hispanic origin/ value categories as groups 1 through 20
	Renter
	White Householder
	Householder of Hispanic origin
	Rent
101	Less than $100
102	$100 to $199
103	$200 to $299
104	$300 to $399
105	$400 to $499
106	$500 to $599
107	$600 to $749
108	$750 to $999
109	$1,000 or more
110	No cash rent
	Householder Not of Hispanic Origin
111-120	Same rent categories as groups 101 through 110
	Black Householder
121-140	Same Hispanic origin/ rent categories as groups 101 through 120
	Asian or Pacific Islander Householder
141-160	Same Hispanic origin/ rent categories as groups 101 through 120
	American Indian, Eskimo, or Aleut Householder
161-180	Same Hispanic origin/ rent categories as groups 101 through 120
	Householder of Other Race
181-200	Same Hispanic origin/ rent categories as groups 101 through 120
	Vacant Housing Units
1	Vacant for rent
2	Vacant for sale
3	Other vacant

[1]Value of units in this category results from other factors besides housing value alone, for example, inclusion of more than 10 acres of land, or presence of a business establishment on the premises.

The estimates produced by this procedure realize some of the gains in sampling efficiency that would have resulted if the population had been stratified into the ratio estimation groups before sampling, and if the sampling rate had been applied independently to each group. The net effect is a reduction in both the standard error and the possible bias of most estimated characteristics to levels below what would have resulted from simply using the initial, unadjusted weight. A by-product of this estimation procedure is that the estimates from the sample will, for the most part, be consistent with the complete count figures for the population and housing unit groups used in the estimation procedure.

Control of Nonsampling Error

As mentioned earlier, both sample and 100-percent data are subject to nonsampling error. This component of error could introduce serious bias into the data, and the total error could increase dramatically over that which would result purely from sampling. While it is impossible to completely eliminate nonsampling error from an operation as large and complex as the decennial census, the Bureau of the Census attempted to control the sources of such error during the collection and processing operations. Described below are the primary sources of nonsampling error and the programs instituted for control of this error. The success of these programs, however, was contingent upon how well the instructions actually were carried out during the census. As part of the 1990 census evaluation program, both the effects of these programs and the amount of error remaining after their application will be evaluated.

Undercoverage—It is possible for some households or persons to be missed entirely by the census. The undercoverage of persons and housing units can introduce biases into the data.

Several coverage improvement programs were implemented during the development of the census address list and census enumeration and processing to minimize undercoverage of the population and housing units. These programs were developed based on experience from the 1980 census and results from the 1990 census testing cycle. In developing and updating the census address list, the Census Bureau used a variety of specialized procedures in different parts of the country.

- In the large urban areas, the Census Bureau purchased and geocoded address lists. Concurrent with geocoding, the United States Postal Service (USPS) reviewed and updated this list. After the postal check, census enumerators conducted a dependent canvass and update operation. In the fall of 1989, local officials were given the opportunity to examine block counts of address listings (local review) and identify possible errors. Prior to mailout, the USPS conducted a final review.
- In small cities, suburban areas, and selected rural parts of the country, the Census Bureau created the address list through a listing operation. The USPS reviewed and updated this list, and the Census Bureau reconciled USPS corrections and updated through a field operation. In the fall of 1989, local officials participated in reviewing block counts of address listings. Prior to mailout, the USPS conducted a final review.
- The Census Bureau (rather than the USPS) conducted a listing operation in the fall of 1989 and delivered census questionnaires in selected rural and seasonal housing areas in March of 1990. In some inner-city public housing developments, whose addresses had been obtained via the purchased address list noted above, census questionnaires were also delivered by Census Bureau enumerators.

Coverage improvement programs continued during and after mailout. A recheck of units initially classified as vacant or nonexistent improved further the coverage of persons and housing units. All local officials were given the opportunity to participate in a post-census local review, and census enumerators conducted an additional recanvass. In addition, efforts were made to improve the coverage of unique population groups, such as the homeless and parolees/ probationers. Computer and clerical edits and telephone and personal visit followup also contributed to improved coverage.

More extensive discussion of the programs implemented to improve coverage will be published by the Census Bureau when the evaluation of the coverage improvement program is completed.

Respondent and Enumerator Error—The person answering the questionnaire or responding to the questions posed by an enumerator could serve as a source of error, although the questions were phrased as clearly as possible based on precensus tests, and detailed instructions for completing the questionnaire were provided to each household. In addition, respondents' answers were edited for completeness and consistency, and problems were followed up as necessary.

The enumerator may misinterpret or otherwise incorrectly record information given by a respondent; may fail to collect some of the information for a person or household; or may collect data for households that were not designated as part of the sample. To control these problems, the work of enumerators was monitored carefully. Field staff were prepared for their tasks by using standardized training packages that included hands-on experience in using census materials. A sample of the households interviewed by enumerators for nonresponse were reinterviewed to control for the possibility of data for fabricated persons being submitted by enumerators. Also, the estimation procedure was designed to control for biases that would result from the collection of data from households not designated for the sample.

Processing Error—The many phases involved in processing the census data represent potential sources for the introduction of nonsampling error. The processing of the census questionnaires includes the field editing, followup, and transmittal of completed questionnaires; the manual coding of write-in responses; and the electronic data processing. The various field, coding and computer operations undergo a number of quality control checks to insure their accurate application.

Nonresponse—Nonresponse to particular questions on the census questionnaire allows for the introduction of bias into the data, since the characteristics of the nonrespondents have not been observed and may differ from those reported by respondents. As a result, any imputation procedure using respondent data may not completely

reflect this difference either at the elemental level (individual person or housing unit) or on the average. Some protection against the introduction of large biases is afforded by minimizing nonresponse. In the census, nonresponse was reduced substantially during the field operations by the various edit and followup operations aimed at obtaining a response for every question. Characteristics for the nonresponses remaining after this operation were imputed by the computer by using reported data for a person or housing unit with similar characteristics.

EDITING OF UNACCEPTABLE DATA

The objective of the processing operation is to produce a set of data that describes the population as accurately and clearly as possible. To meet this objective, questionnaires were edited during field data collection operations for consistency, completeness, and acceptability. Questionnaires also were reviewed by census clerks for omissions, certain specific inconsistencies, and population coverage. For example, write-in entries such as ''Don't know'' or ''NA'' were considered unacceptable. For some district offices, the initial edit was automated; however, for the majority of the district offices, it was performed by clerks. As a result of this operation, a telephone or personal visit followup was made to obtain missing information. Potential coverage errors were included in the followup, as well as a sample of questionnaires with omissions and/ or inconsistencies.

Subsequent to field operations, remaining incomplete or inconsistent information on the questionnaires was assigned using imputation procedures during the final automated edit of the collected data. Imputations, or computer assignments of acceptable codes in place of unacceptable entries or blanks, are needed most often when an entry for a given item is lacking or when the information reported for a person or housing unit on that item is inconsistent with other information for that same person or housing unit. As in previous censuses, the general procedure for changing unacceptable entries was to assign an entry for a person or housing unit that was consistent with entries for persons or housing units with similar characteristics. The assignment of acceptable codes in place of blanks or unacceptable entries enhances the usefulness of the data.

Another way in which corrections were made during the computer editing process was through substitution; that is, the assignment of a full set of characteristics for a person or housing unit. When there was an indication that a housing unit was occupied but the questionnaire contained no information for the people within the household or the occupants were not listed on the questionnaire, a previously accepted household was selected as a substitute, and the full set of characteristics for the substitute was duplicated. The assignment of the full set of housing characteristics occurred when there was no housing information available. If the housing unit was determined to be occupied, the housing characteristics were assigned from a previously processed occupied unit. If the housing unit was vacant, the housing characteristics were assigned from a previously processed vacant unit.

Table A. **Unadjusted Standard Error for Estimated Totals**

[Based on a 1-in-6 simple random sample]

Estimated Total[1]	Size of publication area[2]													
	500	1,000	2,500	5,000	10,000	25,000	50,000	100,000	250,000	500,000	1,000,000	5,000,000	10,000,000	25,000,000
50	16	16	16	16	16	16	16	16	16	16	16	16	16	16
100	20	21	22	22	22	22	22	22	22	22	22	22	22	22
250	25	30	35	35	35	35	35	35	35	35	35	35	35	35
500	-	35	45	45	50	50	50	50	50	50	50	50	50	50
1,000	-	-	55	65	65	70	70	70	70	70	70	70	70	70
2,500	-	-	-	80	95	110	110	110	110	110	110	110	110	110
5,000	-	-	-	-	110	140	150	150	160	160	160	160	160	160
10,000	-	-	-	-	-	170	200	210	220	220	220	220	220	220
15,000	-	-	-	-	-	170	230	250	270	270	270	270	270	270
25,000	-	-	-	-	-	-	250	310	340	350	350	350	350	350
75,000	-	-	-	-	-	-	-	310	510	570	590	610	610	610
100,000	-	-	-	-	-	-	-	-	550	630	670	700	700	710
250,000	-	-	-	-	-	-	-	-	-	790	970	1 090	1 100	1 100
500,000	-	-	-	-	-	-	-	-	-	-	1 120	1 500	1 540	1 570
1,000,000	-	-	-	-	-	-	-	-	-	-	-	2 000	2 120	2 190
5,000,000	-	-	-	-	-	-	-	-	-	-	-	-	3 540	4 470
10,000,000	-	-	-	-	-	-	-	-	-	-	-	-	-	5 480

[1]For estimated totals larger than 10,000,000, the standard error is somewhat larger than the table values. The formula given below should be used to calculate the standard error.

$$SE(\hat{Y}) = \sqrt{5\hat{Y}\left(1 - \frac{\hat{Y}}{N}\right)}$$

N = Size of area

$\hat{Y}$ = Estimate of characteristic total

[2]The total count of persons in the area if the estimated total is a person characteristic, or the total count of housing units in the area if the estimated total is a housing unit characteristic.

Table B. **Unadjusted Standard Error in Percentage Points for Estimated Percentage**

[Based on a 1-in-6 simple random sample]

Estimated Percentage	Base of percentage[1]												
	500	750	1,000	1,500	2,500	5,000	7,500	10,000	25,000	50,000	100,000	250,000	500,000
2 or 98	1.4	1.1	1.0	0.8	0.6	0.4	0.4	0.3	0.2	0.1	0.1	0.1	0.1
5 or 95	2.2	1.8	1.5	1.3	1.0	0.7	0.6	0.5	0.3	0.2	0.2	0.1	0.1
10 or 90	3.0	2.4	2.1	1.7	1.3	0.9	0.8	0.7	0.4	0.3	0.2	0.1	0.1
15 or 85	3.6	2.9	2.5	2.1	1.6	1.1	0.9	0.8	0.5	0.4	0.3	0.2	0.1
20 or 80	4.0	3.3	2.8	2.3	1.8	1.3	1.0	0.9	0.6	0.4	0.3	0.2	0.1
25 or 75	4.3	3.5	3.1	2.5	1.9	1.4	1.1	1.0	0.6	0.4	0.3	0.2	0.1
30 or 70	4.6	3.7	3.2	2.6	2.0	1.4	1.2	1.0	0.6	0.5	0.3	0.2	0.1
35 or 65	4.8	3.9	3.4	2.8	2.1	1.5	1.2	1.1	0.7	0.5	0.3	0.2	0.2
50	5.0	4.1	3.5	2.9	2.2	1.6	1.3	1.1	0.7	0.5	0.4	0.2	0.2

[1]For a percentage and/or base of percentage not shown in the table, the formula given below may be used to calculate the standard error. This table should only be used for proportions, that is, where the numerator is a subset of the denominator.

$$SE(\hat{p}) = \sqrt{\frac{5}{B}\hat{p}(100 - \hat{p})}$$

B = Base of estimated percentage

$\hat{p}$ = Estimated percentage

Table C. **Standard Error Design Factors—Minnesota**

[Percent of persons or housing units in sample]

Characteristic	Less than 15 percent	15 to 30 percent	30 to 45 percent	45 percent or more
POPULATION				
Age	1.2	1.0	0.6	0.5
Sex	1.2	1.0	0.6	0.5
Race	1.2	1.0	0.6	0.5
Hispanic origin (of any race)	1.2	1.0	0.6	0.5
Marital status	1.1	0.9	0.5	0.4
Household type and relationship	1.3	1.0	0.6	0.5
Children ever born	2.5	2.2	1.5	1.3
Work disability and mobility limitation status	1.2	1.0	0.5	0.5
Ancestry	1.8	1.5	0.9	0.8
Place of birth	2.1	1.9	1.3	1.1
Citizenship	1.7	1.4	0.9	0.7
Residence in 1985	1.9	1.7	1.1	0.9
Year of entry	1.5	1.2	0.6	0.5
Language spoken at home and ability to speak English	1.6	1.4	0.8	0.6
Educational attainment	1.3	1.1	0.6	0.5
School enrollment	1.6	1.3	0.8	0.7
Type of residence (urban/ rural)	2.9	1.9	1.4	1.1
Household type	1.3	1.0	0.6	0.5
Family type	1.2	1.0	0.5	0.5
Group quarters	1.0	0.8	0.8	0.8
Subfamily type and presence of children	1.2	1.0	0.5	0.5
Employment status	1.2	1.0	0.5	0.5
Industry	1.3	1.1	0.6	0.5
Occupation	1.2	1.0	0.5	0.5
Class of worker	1.4	1.2	0.6	0.5
Hours per week and weeks worked in 1989	1.2	1.0	0.5	0.5
Number of workers in family	1.4	1.1	0.6	0.5
Place of work	1.4	1.2	0.7	0.6
Means of transportation to work	1.4	1.2	0.7	0.6
Travel time to work	1.3	1.1	0.6	0.5
Private vehicle occupancy	1.5	1.2	0.7	0.6
Time leaving home to go to work	1.3	1.1	0.6	0.5
Type of income in 1989	1.4	1.2	0.6	0.5
Household income in 1989	1.2	1.0	0.5	0.5
Family income in 1989	1.2	1.0	0.5	0.5
Poverty status in 1989 (persons)	1.6	1.3	0.7	0.7
Poverty status in 1989 (families)	1.2	1.0	0.5	0.5
Armed Forces and veteran status	1.4	1.1	0.6	0.5
HOUSING				
Age of householder	1.2	1.0	0.6	0.5
Race of householder	1.2	1.0	0.6	0.5
Hispanic origin of householder	1.2	1.0	0.6	0.5
Type of residence (urban/ rural)	1.1	0.9	0.5	0.5
Condominium status	1.1	1.0	0.5	0.5
Units in structure	1.1	1.0	0.5	0.5
Tenure	1.2	1.0	0.6	0.5
Occupancy status	1.2	1.0	0.6	0.5
Value	1.1	1.0	0.5	0.5
Gross rent	1.2	1.0	0.5	0.5
Household income in 1989	1.2	1.0	0.5	0.5
Year structure built	1.1	1.0	0.5	0.5
Rooms, bedrooms	1.2	1.0	0.5	0.5
Kitchen facilities	1.1	1.0	0.6	0.5
Source of water, plumbing facilities	1.3	1.1	0.5	0.5
Sewage disposal	1.1	0.9	0.5	0.4
House heating fuel	1.3	1.1	0.5	0.5
Telephone in housing unit	1.1	1.0	0.6	0.5
Vehicles available	1.2	1.1	0.6	0.5
Year householder moved into structure	1.2	1.0	0.5	0.5
Mortgage status and monthly mortgage costs	1.1	1.0	0.5	0.5
Mortgage status and selected monthly owner costs	1.1	1.0	0.5	0.5
Gross rent as a percentage of household income in 1989	1.2	1.0	0.5	0.5
Household income in 1989 by selected monthly owner costs as a percentage of income	1.1	1.0	0.5	0.5

APPENDIX D.
Collection and Processing Procedures

CONTENTS

Data Collection Procedures ---------- D–2
Enumeration and Residence Rules ---------- D–1
Processing Procedures ---------- D–4

ENUMERATION AND RESIDENCE RULES

In accordance with census practice dating back to the first United States census in 1790, each person was to be enumerated as an inhabitant of his or her ''usual residence'' in the 1990 census. Usual residence is the place where the person lives and sleeps most of the time or considers to be his or her usual residence. This place is not necessarily the same as the person's legal residence or voting residence. In the vast majority of cases, however, the use of these different bases of classification would produce substantially the same statistics, although there might be appreciable differences for a few areas.

The implementation of this practice has resulted in the establishment of rules for certain categories of persons whose usual place of residence is not immediately apparent. Furthermore, this practice means that persons were not always counted as residents of the place where they happened to be staying on Census Day (April 1, 1990).

Enumeration Rules

Each person whose usual residence was in the United States was to be included in the census, without regard to the person's legal status or citizenship. In a departure from earlier censuses, foreign diplomatic personnel participated voluntarily in the census, regardless of their residence on or off the premises of an embassy. As in previous censuses, persons in the United States specifically excluded from the census were foreign travelers who had not established a residence.

Americans with a usual residence outside the United States were not enumerated in the 1990 census. United States military and Federal civilian employees, and their dependents overseas, are included in the population counts for States for purposes of Congressional apportionment, but are excluded from all other tabulations for States and their subdivisions. The counts of United States military and Federal civilian employees, and their dependents, were obtained from administrative records maintained by Federal departments and agencies. Other Americans living overseas, such as employees of international agencies and private businesses and students, were not enumerated, nor were their counts obtained from administrative sources. On the other hand, Americans temporarily overseas were to be enumerated at their usual residence in the United States.

Residence Rules

Each person included in the census was to be counted at his or her usual residence—the place where he or she lives and sleeps most of the time or the place where the person considers to be his or her usual home. If a person had no usual residence, the person was to be counted where he or she was staying on April 1, 1990.

Persons temporarily away from their usual residence, whether in the United States or overseas, on a vacation or on a business trip, were counted at their usual residence. Persons who occupied more than one residence during the year were counted at the one they considered to be their usual residence. Persons who moved on or near Census Day were counted at the place they considered to be their usual residence.

Persons in the Armed Forces—Members of the Armed Forces were counted as residents of the area in which the installation was located, either on the installation or in the surrounding community. Family members of Armed Forces personnel were counted where they were living on Census Day (for example, with the Armed Forces person or at another location).

Each Navy ship not deployed to the 6th or 7th Fleet was attributed to the municipality that the Department of the Navy designated as its homeport. If the homeport included more than one municipality, ships berthed there on Census Day were assigned by the Bureau of the Census to the municipality in which the land immediately adjacent to the dock or pier was actually located. Ships attributed to the homeport, but not physically present and not deployed to the 6th or 7th Fleet, were assigned to the municipality named on the Department of the Navy's homeport list. These rules also apply to Coast Guard vessels.

Personnel assigned to each Navy and Coast Guard ship were given the opportunity to report a residence off the ship. Those who did report an off-ship residence in the communities surrounding the homeport were counted there; those who did not were counted as residents of the ship. Personnel on Navy ships deployed to the 6th or 7th Fleet on Census Day were considered to be part of the overseas population.

Persons on Maritime Ships—Persons aboard maritime ships who reported an off-ship residence were counted at that residence. Those who did not were counted as residents of the ship, and were attributed as follows:

1. The port where the ship was docked on Census Day, if that port was in the United States or its territories.
2. The port of departure if the ship was at sea, provided the port was in the United States or its territories.
3. The port of destination in the United States or its territories, if the port of departure of a ship at sea was a foreign port.
4. The overseas population if the ship was docked at a foreign port or at sea between foreign ports. (These persons were not included in the overseas population for apportionment purposes.)

Persons Away at School—College students were counted as residents of the area in which they were living while attending college, as they have been since the 1950 census. Children in boarding schools below the college level were counted at their parental home.

Persons in Institutions—Persons under formally authorized, supervised care or custody, such as in Federal or State prisons; local jails; Federal detention centers; juvenile institutions; nursing, convalescent, and rest homes for the aged and dependent; or homes, schools, hospitals, or wards for the physically handicapped, mentally retarded, or mentally ill, were counted at these places.

Persons Away From Their Usual Residence on Census Day—Migrant agricultural workers who did not report a usual residence elsewhere were counted as residents of the place where they were on Census Day. Persons in worker camps who did not report a usual residence elsewhere were counted as residents of the camp where they were on Census Day.

In some parts of the country, natural disasters displaced significant numbers of households from their usual place of residence. If these persons reported a destroyed or damaged residence as their usual residence, they were counted at that location.

Persons away from their usual residence were counted by means of interviews with other members of their families, resident managers, or neighbors.

DATA COLLECTION PROCEDURES

The 1990 census was conducted primarily through self-enumeration. The questionnaire packet included general information about the 1990 census and an instruction guide explaining how to complete the questionnaire. Spanish-language questionnaires and instruction guides were available on request. Instruction guides also were available in 32 other languages.

Enumeration of Housing Units

Each housing unit in the country received one of two versions of the census questionnaire:

1. A short-form questionnaire that contained a limited number of basic population and housing questions; these questions were asked of all persons and housing units and are often referred to as 100-percent questions.
2. A long-form questionnaire that contained the 100-percent items and a number of additional questions; a sampling procedure was used to determine those housing units that were to receive the long-form questionnaire.

Three sampling rates were employed. For slightly more than one-half of the country, one in every six housing units (about 17 percent) received the long-form or sample questionnaire. In functioning local governmental units (counties and incorporated places, and in some parts of the country, towns and townships) estimated to have fewer than 2,500 inhabitants, every other housing unit (50 percent) received the sample questionnaire in order to enhance the reliability of the sample data for these small areas. For census tracts and block numbering areas having more than 2,000 housing units in the Census Bureau's address files, one in every eight housing units (about 13 percent) received a sample questionnaire, providing reliable statistics for these areas while permitting the Census Bureau to stay within a limit of 17.7 million sample questionnaires, or a one-in-six sample, nationwide.

The mail-out/ mail-back procedure was used mainly in cities, suburban areas, towns, and rural areas where mailing addresses consisted of a house number and street name. In these areas, the Census Bureau developed mailing lists that included about 88.4 million addresses. The questionnaires were delivered through the mail and respondents were to return them by mail. Census questionnaires were delivered 1 week before Census Day (April 1, 1990)

The update/ leave/ mail-back method was used mainly in densely populated rural areas where it was difficult to develop mailing lists because mailing addresses did *not* use house number and street name. The Census Bureau compiled lists of housing units in advance of the census. Enumerators delivered the questionnaires, asked respondents to return them by mail, and added housing units not on the mailing lists. This method was used mainly in the South and Midwest, and also included some high-rise, low-income urban areas. A variation of this method was used in urban areas having large numbers of boarded-up buildings. About 11 million housing units were enumerated using this method.

The list/ enumerate method (formerly called conventional or door-to-door enumeration) was used mainly in very remote and sparsely-settled areas. The United States

Postal Service delivered unaddressed short-form questionnaires before Census Day. Starting a week before Census Day, enumerators canvassed these areas, checked that all housing units received a questionnaire, created a list of all housing units, completed long-form questionnaires, and picked up the completed short-form questionnaires. This method was used mainly in the West and Northeast to enumerate an estimated 6.5 million housing units.

Followup

Nonresponse Followup—In areas where respondents were to mail back their questionnaires, an enumerator visited each address from which a questionnaire was not received.

Coverage and Edit-Failure Followup—In the mail-back areas, some households returned a questionnaire that did not meet specific quality standards because of incomplete or inconsistent information, or the respondent had indicated difficulty in deciding who was to be listed on the questionnaire. These households were contacted by telephone or by personal visit to obtain the missing information or to clarify who was to be enumerated in the household. In areas where an enumerator picked up the questionnaires, the enumerator checked the respondent-filled questionnaire for completeness and consistency.

Special Enumeration Procedures

Special procedures and questionnaires were used for the enumeration of persons in group quarters, such as college dormitories, nursing homes, prisons, military barracks, and ships. The questionnaires (Individual Census Reports, Military Census Reports, and Shipboard Census Reports) included the 100-percent population questions but did not include any housing questions. In all group quarters, all persons were asked the basic population questions; in most group quarters, additional questions were asked of a sample (one-in-six) of persons.

Shelter and Street Night (S-Night)

The Census Bureau collected data for various components of the homeless population at different stages in the 1990 census. ''Shelter and Street Night'' (S-Night) was a special census operation to count the population in four types of locations where homeless people are found. On the evening of March 20, 1990, and during the early morning hours of March 21, 1990, enumerators counted persons in pre-identified locations:

1. Emergency shelters for the homeless population (public and private; permanent and temporary).
2. Shelters with temporary lodging for runaway youths.
3. Shelters for abused women and their children.
4. Open locations in streets or other places not intended for habitation.

Emergency shelters include all hotels and motels costing $12 or less (excluding taxes) per night regardless of whether persons living there considered themselves to be homeless, hotels and motels (regardless of cost) used entirely to shelter homeless persons, and pre-identified rooms in hotels and motels used for homeless persons and families. Enumeration in shelters usually occurred from 6 p.m. to midnight; street enumeration, from 2 a.m. to 4 a.m.; abandoned and boarded-up buildings from 4 a.m. to 8 a.m.; and shelters for abused women, from 6 p.m. on March 20 to noon on March 21.

Other components, which some consider as part of the homeless population, were enumerated as part of regular census operations. These include persons doubled up with other families, as well as persons with no other usual home living in transient sites, such as commercial campgrounds, maternity homes for unwed mothers, and drug/ alcohol abuse detoxification centers. In institutions, such as local jails and mental hospitals, the Census Bureau does not know who has a usual home elsewhere; therefore, even though some are literally homeless, these persons cannot be identified separately as a component of the homeless population.

There is no generally agreed-upon definition of ''the homeless,'' and there are limitations in the census count that prevent obtaining a total count of the homeless population under any definition. As such, the Census Bureau does not have a definition and will not provide a total count of ''the homeless.'' Rather, the Census Bureau will provide counts and characteristics of persons found at the time of the census in *selected* types of living arrangements. These selected components can be used as building blocks to construct a count of homeless persons appropriate to particular purposes as long as the data limitations are taken into account.

In preparation for ''Shelter-and-Street-Night'' enumeration, the regional census centers (RCC's) mailed a certified letter (Form D-33 (L)) to the highest elected official of each active functioning government of the United States (more than 39,000) requesting them to identify:

1. All shelters with sleeping facilities (permanent and temporary, such as church basements, armories, public buildings, and so forth, that could be open on March 20).
2. Hotels and motels used to house homeless persons and families.
3. A list of outdoor locations where homeless persons tend to be at night.
4. Places such as bus or train stations, subway stations, airports, hospital emergency rooms, and so forth, where homeless persons seek shelter at night.

5. The specific addresses of abandoned or boarded-up buildings where homeless persons were thought to stay at night.

The letter from the RCC's to the governmental units emphasized the importance of listing night-time congregating sites. The list of shelters was expanded using information from administrative records and informed local sources. The street sites were limited to the list provided by the jurisdictions. All governmental units were eligible for ''Shelter and Street Night.'' For cities with 50,000 or more persons, the Census Bureau took additional steps to update the list of shelter and street locations if the local jurisdiction did not respond to the certified letter. Smaller cities and rural areas participated if the local jurisdiction provided the Census Bureau a list of shelters or open public places to visit or if shelters were identified through our inventory development, local knowledge update, or during the Special Place Prelist operation.

The Census Bureau encouraged persons familiar with homeless persons and the homeless themselves to apply as enumerators. This recruiting effort was particularly successful in larger cities.

For shelters, both long- and short-form Individual Census Reports (ICR's) were distributed. For street enumeration, only short-form ICR's were used. Persons in shelters and at street locations were asked the basic population questions. Additional questions about social and economic characteristics were asked of a sample of persons in shelters only.

Enumerators were instructed *not* to ask who was homeless; rather, they were told to count all persons (including children) staying overnight at the shelters, and everyone they saw on the street except the police, other persons in uniform, and persons engaged in employment or obvious money-making activities other than begging and panhandling.

At both shelter and street sites, persons found sleeping were not awakened to answer questions. Rather, the enumerator answered the sex and race questions by observation and estimated the person's age to the best of his or her ability. In shelters, administrative records and information from the shelter operator were used, when available, for persons who were already asleep.

Less than 1 percent of shelters refused to participate in the census count at first. By the end of the census period, most of those eventually cooperated and the number of refusals had been reduced to a few. For the final refusals, head counts and population characteristics were obtained by enumerators standing outside such shelters and counting people as they left in the morning.

The ''street'' count was restricted to persons who were visible when the enumerator came to the open, public locations that had been identified by local jurisdictions. Homeless persons who were well hidden, moving about, or in locations other than those identified by the local governments were likely missed. The number missed will never be known and there is no basis to make an estimate of the number missed from census data. The count of persons in open, public places was affected by many factors, including the extra efforts made to encourage people to go to shelters for ''Shelter and Street Night,'' the weather (which was unusually cold in many parts of the country), the presence of the media, and distrust of the census. Expectations of the number of homeless persons on the street cannot be based on the number seen during the day because the night-time situation is normally very different as more homeless persons are in shelters or very well hidden.

For both ''Shelter-and-Street-Night'' locations, the Census Bureau assumed that the usual home of those enumerated was in the block where they were found (shelter or street).

The ''Shelter-and-Street-Night'' operation replaced and expanded the 1980 Mission Night (M-Night) and Casual Count operations. These two operations were aimed at counting the population who reported having no usual residence. M-Night was conducted a week after Census Day, in April 1980. Enumerators visited hotels, motels, and similar places costing $4 or less each night; missions, flophouses, local jails and similar places at which the average length of stay was 30 days or less; and nonshelter locations, such as bus depots, train stations, and all night movie theaters. Questions were asked of everyone, regardless of age. Enumerators conducted M-Night up to midnight on April 8, 1980, and returned the next morning to collect any forms completed after midnight.

The Casual Count operation was conducted in May 1980 at additional nonshelter locations, such as street corners, pool halls, welfare and employment offices. This operation lasted for approximately 2 weeks. Casual Count was conducted during the day only in selected large central cities. Only persons who appeared to be at least 15 years of age were asked if they had been previously enumerated. Casual Count was actually a coverage-improvement operation. It was not specifically an operation to count homeless persons living in the streets. Persons were excluded if they said they had a usual home outside the city because it was not cost effective to check through individual questionnaires in another city to try to find the person.

PROCESSING PROCEDURES

Respondents returned many census questionnaires by mail to 1 of over 344 census district offices or to one of six processing offices. In these offices, the questionnaires were ''checked in'' and edited for completeness and consistency of the responses. After this initial processing had been performed, all questionnaires were sent to the processing offices.

In the processing offices, the household questionnaires were microfilmed and processed by the Film Optical Sensing Device for Input to Computers (FOSDIC). For most items on the questionnaire, the information supplied

by the respondent was indicated by filling circles in predesignated positions. FOSDIC electronically ''read'' these filled circles from the microfilm copy of the questionnaire and transferred the information to computer tape. The computer tape did not include individual names, addresses, or handwritten responses.

The data processing was performed in several stages. All questionnaires were microfilmed, ''read'' by FOSDIC, and transferred to computer disk. Selected written entries in the race question on both the short and long forms were keyed from the microfilm and coded using the data base developed from the 1980 census and subsequent content and operational tests. Keying of other written entries on the long forms occurred in the seven processing offices.

The information (for example, income dollar amounts or homeowner shelter costs) on these keyed files was merged with the FOSDIC data or processed further through one of three automated coding programs. The codes for industry, occupation, place-of-birth, migration, place-of-work, ancestry, language, relationship, race, and Hispanic origin were merged with the FOSDIC data for editing, weighting, and tabulating operations at Census Bureau headquarters. All responses to the questions on Individual Census Reports (ICR's), Military Census Reports (MCR's), and Shipboard Census Reports (SCR's) were keyed, not processed by microfilm or FOSDIC.

APPENDIX E.
Facsimiles of Respondent Instructions and Questionnaire Pages

Your Guide for the

1990 U.S. Census Form

This guide gives helpful information on filling out your census form. If you need more help, call the local U.S. census office. **The telephone number is on the cover of the questionnaire.** After you have filled out your form, please return it in the **envelope** we have provided.

On the inside	Page
How to fill out your census form	**2**
Example	**2**
Your answers are confidential	**2**
Instructions for the census questions	**3–11**
What the census is about	**12**
Why the census asks certain questions	**12**

CENSUS '90

U.S. DEPARTMENT OF COMMERCE
BUREAU OF THE CENSUS

D-4

How to Fill Out Your Census Form

Please use a black lead pencil only. Black lead pencil is better to use than ballpoint or other pens. Most questions ask you to fill in the circle, or to print the information. See **Example** below.

Make sure you print answers for everyone in this household. If someone in the household, such as a roomer or boarder, does not want to give you all the information for the form, print at least the person's name and answer questions 2 and 3. A census taker will call to get the other information directly from the person.

There may be a question you cannot answer exactly. For example, you might not know the age of an elderly person or the price for which your house would sell. Ask someone else in your household; if no one knows, give your best estimate.

Instructions for individual questions begin on page 3 of this guide. They will help you to understand the questions and answer them correctly.

If you have a question about filling out the census form or need assistance, call the local U.S. census office. **The telephone number is given on the cover of the questionnaire.**

If you do not mail back your census form, a census taker will be sent out to assist you. But it saves time and your taxpayer dollars if you fill out the form yourself and mail it back.

Example

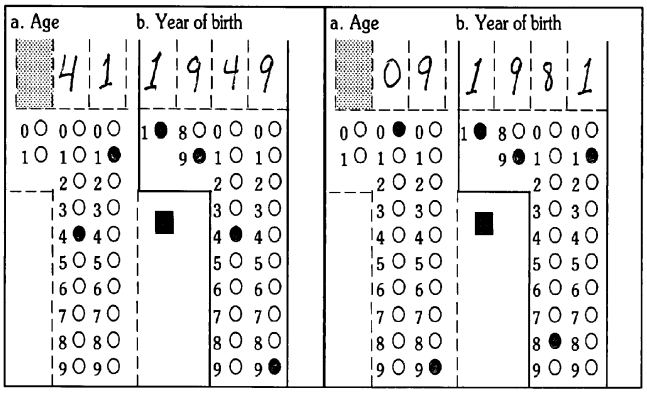

Your Answers Are Confidential

The law authorizing the census (Title 13, U.S. Code) also provides that your answers are confidential. No one except census workers may see your completed form and they can be fined and/or imprisoned for any disclosure of your answers. Only after 72 years can your individual census form become available to other government agencies (whether federal, state, county, or local). Until then, no other person or business can see your individual report.

The same law that protects the confidentiality of your answers requires that you provide the information asked in this census to the best of your knowledge.

Information collected from the decennial census is used for a variety of statistical purposes. Census information is used to find out where funding is most needed for schools, health centers, highways, and other services. Census results are used by members of public and private groups--including community organizations--and by businesses and industries, as well as by agencies at all levels of government.

Instructions for Questions 1a through 7

1a. List everyone who lives at this address in question 1a. If you are not sure if you should list a person, see the rules on page 1 of the census form. If you are still not sure, answer as best you can and fill in "Yes" for question H1a or H1b, as appropriate.

If there are more than seven people in your household, please list all the persons in question 1a, complete the form for seven people, and mail it back in the enclosed envelope. A census taker will call to obtain the information for the additional persons.

b. If everyone listed in question 1a usually lives at another address(es), print the address(es) in 1b.

2. Fill one circle to show how each person is related to the person in column 1.

If **Other relative** of the person in column 1, print the exact relationship such as son-in-law, daughter-in-law, grandparent, nephew, niece, mother-in-law, father-in-law, cousin, and so on.

If the **Stepson/stepdaughter** of the person in column 1 also has been legally adopted by the person in column 1, mark **Stepson/stepdaughter** but do not mark **Natural-born or adopted son/daughter**. In other words, **Stepson/stepdaughter** takes precedence over **Adopted son/daughter.**

4. Fill ONE circle for the race each person considers himself/herself to be.

If you fill the **Indian (Amer.)** circle, print the name of the tribe or tribes in which the person is enrolled. If the person is not enrolled in a tribe, print the name of the principal tribe(s).

If you fill the **Other API** circle [under **Asian or Pacific Islander (API)], only** print the name of the group to which the person belongs. For example, the **Other API** category includes persons who identify as Burmese, Fijian, Hmong, Indonesian, Laotian, Bangladeshi, Pakistani, Tongan, Thai, Cambodian, Sri Lankan, and so on.

If you fill the **Other race** circle, be sure to print the name of the race.

If the person considers himself/herself to be **White, Black or Negro, Eskimo or Aleut, fill one circle only. Please do not print the race in the boxes.**

The **Black or Negro** category also includes persons who identify as African-American, Afro-American, Haitian, Jamaican, West Indian, Nigerian, and so on.

All persons, regardless of citizenship status, should answer this question.

5. Print age at last birthday in the space provided (print "00" for babies less than 1 year old). Fill in the matching circle below each box. Also, print year of birth in the space provided. Then fill in the matching circle below each box. For an illustration of how to complete question 5, see the **Example** on page 2 of this guide.

6. If the person's only marriage was annulled, mark **Never married**.

7. A person is of Spanish/Hispanic origin if the person's origin (ancestry) is Mexican, Mexican-Am., Chicano, Puerto Rican, Cuban, Argentinean, Colombian, Costa Rican, Dominican, Ecuadoran, Guatemalan, Honduran, Nicaraguan, Peruvian, Salvadoran, from other Spanish-speaking countries of the Caribbean or Central or South America, or from Spain.

If you fill the **Yes, other Spanish/Hispanic** circle, print one group.

A person who is not of Spanish/Hispanic origin should answer this question by filling the **No (not Spanish/Hispanic)** circle. Note that the term **"Mexican-Am."** refers only to persons of Mexican origin or ancestry.

All persons, regardless of citizenship status, should answer this question.

Instructions for Question H1a through H1b

H1a. Refer to the list of persons you entered in question 1a on page 1. If you left anyone out of your list because you were not sure if the person(s) should be listed, answer question H1a as **Yes.** Then enter the name(s) and reason(s) why you did not list the person(s) on the lines provided. Otherwise, answer question H1a as **No**.

b. If you included anyone on your list even though you were not sure that you should list the person(s), answer question H1b as **Yes**. Then enter the name(s) and reason(s) why you listed the person(s) on the lines provided. Otherwise, answer question H1b as **No**.

Instructions for Questions H2 through H7b

H2. Fill only one circle.

Count all occupied and vacant apartments in the house or building. Do not count stores or office space.

Detached means there is open space on all sides, or the house is joined only to a shed or garage. *Attached* means that the house is joined to another house or building by at least one wall that goes from ground to roof. An example of **A one-family house attached to one or more houses** is a house in a row of houses attached to one another.

A mobile home or trailer that has had one or more rooms added or built onto it should be counted as a *one-family detached house;* a porch or shed is not considered a room.

H3. Count only whole rooms in your house, apartment, or mobile home used for living purposes, such as living rooms, dining rooms, kitchens, bedrooms, finished recreation rooms, family rooms, etc. Do not count bathrooms, kitchenettes, strip or pullman kitchens, utility rooms, foyers, halls, half-rooms, porches, balconies, unfinished attics, unfinished basements, or other unfinished space used for storage.

H4. Housing is owned if the owner or co-owner lives in it. Mark **Owned by you or someone in this household with a mortgage or loan** if the house, apartment, or mobile home is mortgaged or there is a contract to purchase. Mark **Owned by you or someone in this household free and clear (without a mortgage)** if there is no mortgage or other debt. If the house, apartment, or mobile home is owned but the land is rented, mark this question to show the status of the house, apartment, or mobile home.

Mark **Rented for cash rent** if any money rent is paid, even if the rent is paid by persons who are not members of your household, or by a federal, state, or local government agency.

Mark **Occupied without payment of cash rent** if the unit is **not** owned or being bought by the occupants and if money rent is **not** paid or contracted. The unit may be owned by friends or relatives who live elsewhere and who allow occupancy without charge. A house or apartment may be provided as part of wages or salary. Examples are: caretaker's or janitor's house or apartment; parsonages; tenant farmer or sharecropper houses for which the occupants do not pay cash rent; or military housing.

H5a. Answer H5a and H5b if you live in a one-family house or a mobile home; include only land that you own or rent.

b. A business is easily recognized from the outside; for example, a grocery store or barber shop. A medical office is a doctor's or dentist's office regularly visited by patients.

H6. If this is a house, include the value of the house, the land it is on, and any other structures on the same property. If the house is owned but the land is rented, estimate the combined value of the house and the land. If this is a condominium unit, estimate the value for your house or apartment including your share of the common elements. If this is a mobile home, include the value of the mobile home and the value of the land. If you rent the land, estimate the value of the rented land and add it to the value of the mobile home.

H7a. Report the rent agreed to or contracted for, even if the rent for your house, apartment, or mobile home is unpaid or paid by someone else.

If rent is paid:	Multiply rent by:	If rent is paid:	Divide rent by:
By the day	30	4 times a year	3
By the week	4	2 times a year	6
Every other week	2	Once a year	12

b. Answer **Yes** if meals are included in the monthly rent payment, or you must contract for meals or a meal plan in order to live in this building.

Instructions for Questions H8 through H19b

H8. The *person listed in column 1* refers to the person listed in the first column on page 2. This person should be the household member (or one of the members) in whose name the house, apartment, or mobile home is owned, being bought, or rented. If there is no such person, any adult household member can be the person in column 1. Mark when this person last moved into this house, apartment, or mobile home.

H9. Include all rooms intended to be used as bedrooms in this house, apartment, or mobile home, even if they are currently being used for other purposes.

H10. Mark **Yes, have all three facilities** if you have all the facilities mentioned; all facilities must be in your house, apartment, or mobile home, but not necessarily in the same room. Consider that you have hot water even if you have it only part of the time. Mark **No** if any of the three facilities is not present.

H11. The kitchen sink, stove, and refrigerator must be located in the building but do not have to be in the same room. Portable cooking equipment is not considered as a range or cookstove.

H12. Answer **Yes** only if the telephone is located in your house, apartment, or mobile home.

H13. Count company cars (including police cars and taxicabs) and company trucks of one-ton capacity or less that are regularly kept at home and used by household members for nonbusiness purposes. Do **not** count cars or trucks permanently out of working order.

H14. Fill the circle for the fuel used most to heat your house, apartment, or mobile home. In buildings containing more than one apartment you may obtain this information from the owner, manager, or janitor.

Solar energy is provided by a system that collects, stores, and distributes heat from the sun. **Other fuel** includes any fuel not separately listed; for example, purchased steam, fuel briquettes, waste material, etc.

H15. If a well provides water for five or more houses, apartments, or mobile homes, mark **A public system**. If a well provides water for four or fewer houses, apartments, or mobile homes, fill one of the circles for **Individual well**.

Drilled wells, or small diameter wells, are usually less than 1½ feet in diameter. **Dug wells** are generally hand dug and are larger than 1½ feet wide.

H16. A **public sewer** may be operated by a government body or private organization. A **septic tank or cesspool** is an underground tank or pit used for disposal of sewage.

H17. Fill the circle corresponding to the period in which the original construction was completed, *not* the time of any later remodeling, additions, or conversions. In buildings containing more than one apartment, the owner, manager, or janitor may be of help in determining when the building was built.

If you live in a houseboat or a trailer or mobile home, fill the circle corresponding to the model year in which it was manufactured.

If you do not know the period when the building was first constructed, fill the circle for **Don't know**.

H18. A *condominium* is a type of ownership in which the apartments, houses, or mobile homes in a building or development are individually owned, but the common areas, such as lobbies, halls, etc., are jointly owned. Cooperative occupants should mark **No**.

H19a. Answer H19a and H19b if you live in a one-family house or mobile home.

b. *This property* is the acreage on which the house is located; it includes adjoining land you rent for your use. Report sales made in 1989 from this property by you or previous occupants.

Instructions for Questions H20 through H26

H20. If your house or apartment is rented, enter the costs for utilities and fuels **only if you pay for them in addition to the rent entered in H7a.**

If you live in a condominium, enter the costs for utilities and fuels **only if you pay for them in addition to your condominium fee.**

If your fuel and utility costs are already included in your rent or condominium fee, fill the **Included in rent or in condominium fee** circle. Do not enter any dollar amounts.

The amounts to be reported should be the total amount for the past 12 months. Estimate as closely as possible when exact costs are not known. If you have lived in this house or apartment less than 1 year, estimate the yearly cost.

Report amounts even if your bills are unpaid or paid by someone else. If the bills include utilities or fuel used also by another apartment or a business establishment, estimate the amounts for your own house or apartment. If gas and electricity are billed together, enter the combined amount on the electricity line and bracket [ ] the two utilities.

H21. Report taxes for all taxing jurisdictions (city or town, county, state, school district, etc.) even if they are included in your mortgage payment, not yet paid or paid by someone else, or are delinquent. Do not include taxes past due from previous years.

H22. When premiums are paid on other than a yearly basis, convert to a yearly basis. Enter the yearly amount even if no payment was made during the past 12 months.

H23a. The word *mortgage* is used as a general term to indicate all types of loans that are secured by real estate.

b. Enter a monthly amount even if it is unpaid or paid by someone else. If the amount is paid on some other periodic basis, see the instructions for H7a to change it to a monthly amount.

Include payments on first mortgages and contracts to purchase only. Payments for second or junior mortgages and home equity loans should be reported in H24b.

H24a. A second or junior mortgage or home equity loan is secured by real estate.

b. Enter a monthly amount even if it is unpaid or paid by someone else. If the amount is paid on some other periodic basis, see instructions for H7a and change it to a monthly amount. Include payments on all second or junior mortgages or home equity loans.

H25. A *condominium fee* is normally assessed by the condominium owners' association for the purpose of improving and maintaining the common areas. Enter a monthly amount even if it is unpaid or paid by someone else. If the amount is paid on some other periodic basis, see the instructions for H7a on how to change it to a monthly amount.

H26. Report amount even if your bills are unpaid or paid by someone else.

Include payments for personal property taxes, land or site rent, registration fees and license fees. Do not include real estate taxes already reported in H21.The amount to be reported should be the total amount for an entire 12-month billing period even if made in two or more installments. Estimate as closely as possible when exact costs are not known.

Instructions for Question 8

8. *For persons born in the United States:*

Print the name of the State in which this person was born. If the person was born in Washington, D.C., print District of Columbia. If the person was born in a U.S. territory or commonwealth, print Puerto Rico, U.S. Virgin Islands, Guam, American Samoa, or Northern Marianas.

For persons born outside the United States:

Print the name of the foreign country or area where the person was born. Use current boundaries, not boundaries at the time of the person's birth. Specify whether Northern Ireland or the Republic of Ireland (Eire); East or West Germany; North or South Korea; England, Scotland, or Wales (not Great Britain or United Kingdom). Specify the particular country or island in the Caribbean (not, for example,West Indies).

Instructions for Questions 9 through 13

9. A person should fill the **Yes, U.S. citizen by naturalization** circle only if he/she has completed the naturalization process and is now a United States citizen. If the person was born in Puerto Rico, Guam, the U.S. Virgin Islands, or Northern Marianas, he/she should fill the **Yes, born in Puerto Rico, Guam, the U.S. Virgin Islands, or Northern Marianas** circle. If the person was born outside the United States (or at sea) and has at least one American parent, he/she should fill the **Yes, born abroad of American parent or parents** circle.

10. If the person has entered the United States (that is, the 50 states and the District of Columbia) more than once, fill the circle for the latest year he/she came to stay.

11. Do not include enrollment in a trade or business school, company training, or tutoring unless the course would be accepted for credit at a regular elementary school, high school, or college.

A *public school* is any school or college that is controlled and supported primarily by a local, county, State, or Federal Government. Schools are private if supported and controlled primarily by religious organizations or other private groups.

12. Mark the category for the highest grade or level of schooling the person has **successfully completed** or the **highest degree** the person received. If the person is enrolled in school, mark the category containing the highest grade completed (the grade previous to the grade in which enrolled). Schooling completed in foreign or ungraded schools should be reported as the equivalent level of schooling in the regular American school system.

Persons who completed high school by passing an equivalency test, such as the General Educational Development (GED) examination, and did not attend college, should fill the circle for high school graduate.

Do not include vocational certificates or diplomas from vocational, trade, or business schools or colleges unless they were college level associate degrees or higher.

Some examples of *professional school degrees* include medicine, dentistry, chiropractic, optometry, osteopathic medicine, pharmacy, podiatry, veterinary medicine, law, and theology. Do not include barber school, cosmetology, or other training for a specific trade.

Do not include honorary degrees awarded by colleges and universities to individuals for their accomplishments. Include only "earned" degrees.

13. Print the ancestry group. Ancestry refers to the person's ethnic origin or descent, "roots," or heritage. Ancestry also may refer to the country of birth of the person or the person's parents or ancestors before their arrival in the United States. *All* persons, regardless of citizenship status, should answer this question.

Persons who have more than one origin and cannot identify with a single ancestry group may report two ancestry groups (for example, German-Irish).

Be specific. For example, print whether West Indian, Asian Indian, or American Indian. West Indian includes persons whose ancestors came from Jamaica, Trinidad, Haiti, etc. Distinguish Cape Verdean from Portuguese; French Canadian from Canadian; and Dominican Republic from Dominica Island.

A religious group should not be reported as a person's ancestry.

Instructions for Questions 14a through 19

14a. Mark **Yes** if this person lived in this same house or apartment on April 1, 1985, even if he/she moved away and came back since then. Mark **No** if this person lived in the same building but in a different apartment (or in the same mobile home or trailer but on a different lot or trailer site).

b. If this person lived in a different house or apartment on April 1, 1985, give the location of this person's usual home at that time.

Part (1)

If the person lived in the United States on April 1, 1985, print the name of the State (or District of Columbia) where he or she lived. Continue with parts (2) through (4).

If the person lived in a U.S. territory or commonwealth, print the name of the territory or commonwealth, such as Puerto Rico, U.S. Virgin Islands, Guam, American Samoa, or Northern Marianas. Then go to question 15a.

If the person lived outside the United States, print the name of the foreign country or area where he or she lived. Specify whether Northern Ireland or the Republic of Ireland (Eire); East or West Germany; North or South Korea; England, Scotland or Wales (not Great Britain or United Kingdom). Specify the particular country or island in the Caribbean (not, for example, West Indies). Then go to question 15a.

Part (2)

If the person lived in Louisiana, print the parish name. If the person lived in Alaska, print the borough name. If the person lived in New York city and the county name is not known, print the borough name. If the person lived in an independent city (not in any county) or in Washington, D.C., leave blank and enter the city name in part (3).

Part (3)

If the person lived in New England, print the name of the town rather than the village name, unless the name of the town is not known. If the person lived outside the limits or boundaries of any city or town, print the name of the post office or the nearest town and mark **No, lived outside the city/town limits** in part (4).

Part (4)

Mark **Yes** if the location is now inside the city/town limits even if it was not inside the limits on April 1, 1985; that is, if the area was annexed by the city/town since that time.

15. Mark **Yes** if the person sometimes or always speaks a language other than English at home.

Do not mark **Yes** for a language spoken only at school or if speaking is limited to a few expressions or slang.

Print the name of the language spoken at home. If this person speaks more than one non-English language and cannot determine which is spoken more often, report the first language the person learned to speak.

17a. For a person with service in the National Guard or a military reserve unit, fill one of the two **Yes, active duty** circles if and only if the person has ever been called up for active duty other than training; otherwise, mark **Yes, service in Reserves or National Guard only**. For a person whose only service was as a civilian employee or volunteer for the Red Cross, USO, Public Health Service, or War or Defense Department, mark **No**. Count **World War II** Merchant Marine Seaman service as active duty; do **not** count other Merchant Marine service as active duty.

18. Mark **Yes** to part (a) if a health condition substantially limits this person in his or her choice of occupation or if the condition limits the amount of work that can be accomplished in a given period of time. Mark **Yes** to part (b) if the health condition prevents this person from holding any significant employment.

19. Consider a person to have difficulty with these activities if any of the following situations apply: (1) it takes extra time or extra effort for the person to perform one or more of the activities, (2) there are times when the person cannot perform one or more of the activities, or (3) the person is completely unable to perform one or more of the activities.

Instructions for Questions 20 through 23b

20. Count all children born alive, including any who have died (even shortly after birth) or who no longer live with you. Do not include miscarriages or stillborn children or any adopted, foster, or stepchildren.

21a. *Count as work — Mark **Yes:***

- Work for someone else for wages, salary, piece rate, commission, tips, or payments "in kind" (for example, food, lodging received as payment for work performed).
- Work in own business, professional practice, or farm.
- Any work in a family business or farm, paid or not.
- Any part-time work including babysitting, paper routes, etc.
- Active duty in Armed Forces.

*Do not count as work — Mark **No:***

- Housework or yard work at home.
- Unpaid volunteer work.
- School work.
- Work done as a resident of an institution.

22a. Include the street type (for example, St., Road, Ave.) and the street direction (if a direction such as "North" is part of the address). For example, print 1239 N. Main St. or 1239 Main St., N.W. not just 1239 Main.

If the only known address is a post office box, give a description of the work *location*. For example, print the name of the building or shopping center where the person works, the nearest intersection, the nearest street where the workplace is located, etc. DO NOT GIVE A POST OFFICE BOX NUMBER.

If the person worked at a military installation or military base that has no street address, report the name of the military installation or base.

If the person worked at several locations, but reported to the same location each day to begin work, print the address of the location where he or she reported. If the person did not report to the same location each day to begin work, print the address of the location where he or she worked most last week.

If the person's employer operates in more than one location (such as a grocery store chain or public school system), print the exact address of the location or branch where the person worked. If the exact address of a school is not known, print the name of the school.

If the person worked on a college or university campus and the exact address of the workplace is not known, print the name of the building where he or she worked.

d. *If the person worked in New York city* and the county is not known, print the name of the borough where the person worked.

If the person worked in Louisiana, print the name of the parish where the person worked.

If the person worked in Alaska, print the name of the borough where the person worked.

e. *If the person worked in a foreign country or Puerto Rico, Guam, etc.,* print the name of the country in 22e and leave the other parts of question 22 blank.

23a. *If the person usually used more than one type of transportation to get to work* (for example, rode the bus and transferred to the subway), fill the circle of the one method of transportation that he/she used for most of the distance during the trip.

b. *If the person was driven to work by someone who then drove back home or to a nonwork destination,* fill the circle for **Drove alone.**

DO NOT include persons who rode to school or some other nonwork destination in the count of persons who rode in the vehicle.

Instructions for Questions 24a through 30

24a. Give the time of day the person usually *left home to go to work*. DO NOT give the time that the person usually began his or her work.

If the person usually left home to go to work sometime *between 12:00 o'clock midnight and 12:00 o'clock noon*, fill the **a.m.** circle.

If the person usually left home to go to work sometime *between 12:00 o'clock noon and 12:00 o'clock midnight*, fill the **p.m.** circle.

b. Travel time is from door to door. Include time taken waiting for public transportation or picking up passengers in a carpool.

25. If the person works only during certain seasons or on a day-by-day basis when work is available, mark **No**.

26a. Mark **Yes** if the person tried to get a job or to start a business or professional practice at any time in the last 4 weeks; for example, registered at an employment office, went to a job interview, placed or answered ads, or did anything toward starting a business or professional practice.

b. Mark **No, already has a job** if the person was on layoff or was expecting to report to a job within 30 days.

Mark **No, temporarily ill** if the person expects to be able to work within 30 days.

Mark **No, other reasons** if the person could not have taken a job because he or she was going to school, taking care of children, etc.

27. Look at the instructions for question 21a to see what to count as work. Mark **Never worked** if the person: (1) never worked at any kind of job or business, either full or part time, (2) never did any work, with or without pay, in a family business or farm, and (3) never served in the Armed Forces.

28a. If the person worked for a company, business, or government agency, print the name of the company, not the name of the person's supervisor. If the person worked for an individual or a business that had no company name, print the name of the individual worked for. If the person worked in his/her own business, print "self-employed."

b. Print two or more words to tell what the business, industry, or individual employer named in 28a did. If there is more than one activity, describe only the major activity at the place where the person worked. Enter what is made, what is sold, or what service is given.

Some examples of what to enter:

Enter a description like the following –	**Do not enter –**
Metal furniture manufacturing	Furniture company
Retail grocery store	Grocery store
Petroleum refining	Oil company
Cattle ranch	Ranch

29. Print two or more words to describe the kind of work the person did. If the person was a trainee, apprentice, or helper, include that in the description.

Some examples of what to enter:

Enter a description like the following –	**Do not enter –**
Production clerk	Clerk
Carpenter's helper	Helper
Auto engine mechanic	Mechanic
Registered nurse	Nurse

30. Mark **Employee of a PRIVATE NOT-FOR-PROFIT . . . organization** if the person worked for a cooperative, credit union, mutual insurance company, or similar organization.

Employees of foreign governments, the United Nations, and other international organizations should mark **PRIVATE NOT-FOR-PROFIT . . . organization**.

For persons who worked at a public school, college or university, mark the appropriate *government* category; for example, mark **State GOVERNMENT employee** for a state university, or mark **Local GOVERNMENT employee** for a county-run community college or a city-run public school.

Instructions for Questions 31a through 32h

31a. Look at the instructions for question 21a to see what to count as work.

b. Count every week in which the person did any work at all, even for an hour.

32. Fill the **Yes** or **No** circle for each part and enter the amount received during 1989.

If income from any source was received jointly by household members, report, if possible, the appropriate share for each person; otherwise, report the whole amount for only one person and fill the **No** circle for the other person.

a. Include wages and salaries from *all* jobs *before* deductions. Be sure to include any tips, commissions, or bonuses. Owners of *incorporated* businesses should enter their salary here. Military personnel should include base pay plus cash housing and/or subsistence allowance, flight pay, uniform allotments, reenlistment bonuses, etc.

b. Include *NONFARM* profit (or loss) from self-employment in sole proprietorships and partnerships. *Exclude* profit (or loss) of incorporated businesses you own.

c. Include *FARM* profit (or loss) from self-employment in sole proprietorships and partnerships. *Exclude* profit (or loss) of incorporated farm businesses you own. Also *exclude* amounts from land rented for cash but include amounts from land rented for shares.

d. Include interest received or credited to checking and savings accounts, money market funds, certificates of deposit (CDs), IRAs, KEOGHs, and government bonds.

Include dividends received, credited, or reinvested from ownership of stocks or mutual funds.

Include profit (or loss) from royalties and the rental of land, buildings or real estate, or from roomers or boarders. Income received by self-employed persons whose *primary* source of income is from renting property or from royalties should be included in questions 32b or 32c above. Include regular payments from an estate or trust fund.

e. Include Social Security (and/or Railroad Retirement) payments to retired persons, to dependents of deceased insured workers, and to disabled workers *before* Medicare deductions.

f. Include Supplemental Security Income received by aged, blind, or disabled persons, Aid to Families with Dependent Children, or income from other government programs such as general or emergency assistance. Do not include assistance received from private charities. *Exclude* assistance to pay for heating (cooling) costs.

g. Include retirement, disability, or survivor benefits received from companies and unions; Federal, State, and local governments, and the U.S. military. Include regular income from annuities and IRA or KEOGH retirement plans.

h. Include Veterans' (VA) disability compensation and educational assistance payments (VEAP), unemployment compensation, child support or alimony, and all other regular payments such as Armed Forces transfer payments; assistance from private charities; regular contributions from persons not living in the household, etc.

Do not include the following as income in any item:

- Refunds or rebates of any kind
- Withdrawals from savings of any kind
- Capital gains or losses from the sale of homes, shares of stock, etc.
- Inheritances or insurance settlements
- Any type of loan
- Pay in-kind such as food, free rent, etc.

What the Census Is About — Some Questions and Answers

Why are we taking a census?
The most important reason for taking a decennial census is to determine how many representatives each state will have in Congress.

What does the Census Bureau do with the information you provide?
The individual information collected in the census is grouped together into statistical totals. Information such as the number of persons in a given area, their ages, educational background, the characteristics of their housing, etc., enable government, business, and industry to plan more effectively.

How long have we been taking the census?
The first census was taken in 1790 in accordance with the requirement in the first article of the constitution. A census has been taken every 10 years since. The 1990 Decennial Census marks the 200th anniversary of the census.

How are you being counted?
Census forms are delivered to all households a few days before census day. Households are requested to fill out the form and mail it back to the census office.

Why the Census Asks Certain Questions

Here are a few reasons for asking some of the questions.

It is as important to get information about people and their houses as it is to count them.

Name?
Names help make sure that everyone in a household is counted, but that no one is counted twice.

Value or rent?
Government and planning agencies use answers to these questions in combination with other information to develop housing programs to meet the needs of people at different economic levels.

Complete plumbing?
This question gives information on the quality of housing. The data are used with other statistics to show how the "level of living" compares in various areas and how it has changed over time.

Place of birth?
This question provides information used to study long-term trends as to where people move and to study migration patterns and differences in growth patterns.

Job?
Answers to the questions about the jobs people hold provide information on the extent and types of employment in different areas of the country. From this information, training programs can be developed and the need for new industries can be determined.

Income?
Income, more than anything else, determines how families or persons live. Income information makes it possible to compare the economic levels of different areas.

CENSUS '90

OFFICIAL 1990 U.S. CENSUS FORM

Thank you for taking time to complete and return this census questionnaire. It's important to you, your community, and the Nation.

The law requires answers but guarantees privacy.

By law (Title 13, U.S. Code), you're required to answer the census questions to the best of your knowledge. However, the same law guarantees that your census form remains confidential. For 72 years--or until the year 2062--only Census Bureau employees can see your form. No one else--no other government body, no police department, no court system or welfare agency--is permitted to see this confidential information under any circumstances.

How to get started--and get help.

Start by listing on the next page the names of all the people who live in your home. Please answer all questions with a black lead pencil. You'll find detailed instructions for answering the census in the enclosed guide. If you need additional help, call the toll-free telephone number to the left, near your address.

Please answer and return your form promptly.

Complete your form and return it by April 1, 1990 in the postage-paid envelope provided. Avoid the inconvenience of having a census taker visit your home.

Again, thank you for answering the 1990 Census.
Remember: Return the completed form by April 1, 1990.

Para personas de habla hispana –
(For Spanish-speaking persons)

Si usted desea un cuestionario del censo en español, llame sin cargo alguno al siguiente número: **1-800-CUENTAN**
(o sea 1-800-283-6826)

U.S. Department of Commerce
BUREAU OF THE CENSUS

FORM **D-2**

OMB No. 0607-0628
Approval Expires 07/31/91

Page 1

The 1990 census must count every person at his or her "usual residence." This means the place where the person lives and sleeps most of the time.

1a. List on the numbered lines below the name of each person living here on Sunday, April 1, including all persons staying here who have no other home. If EVERYONE at this address is staying here temporarily and usually lives somewhere else, follow the instructions given in question 1b below.

Include	Do NOT include
• Everyone who usually lives here such as family members, housemates and roommates, foster children, roomers, boarders, and live-in employees	• Persons who usually live somewhere else
• Persons who are temporarily away on a business trip, on vacation, or in a general hospital	• Persons who are away in an institution such as a prison, mental hospital, or a nursing home
• College students who stay here while attending college	• College students who live somewhere else while attending college
• Persons in the Armed Forces who live here	• Persons in the Armed Forces who live somewhere else
• Newborn babies still in the hospital	
• Children in boarding schools below the college level	
• Persons who stay here most of the week while working even if they have a home somewhere else	• Persons who stay somewhere else most of the week while working
• Persons with no other home who are staying here on April 1	

Print last name, first name, and middle initial for each person. Begin on line 1 with the household member (or one of the household members) in whose name this house or apartment is owned, being bought, or rented. If there is no such person, start on line 1 with any adult household member.

	LAST	FIRST	INITIAL		LAST	FIRST	INITIAL
1				7			
2				8			
3				9			
4				10			
5				11			
6				12			

1b. If EVERYONE is staying here only temporarily and usually lives somewhere else, list the name of each person on the numbered lines above, fill this circle → ○ and print their usual address below. DO NOT PRINT THE ADDRESS LISTED ON THE FRONT COVER.

House number | Street or road/Rural route and box number | Apartment number

City | State | ZIP Code

County or foreign country | Names of nearest intersecting streets or roads

NOW PLEASE OPEN THE FLAP TO PAGE 2 AND ANSWER ALL QUESTIONS FOR THE FIRST 7 PEOPLE LISTED. USE A BLACK LEAD PENCIL ONLY.

PLEASE ALSO ANSWER HOUSING QUESTIONS ON PAGE 3

	PERSON 1	PERSON 2
Please fill one column for each person listed in Question 1a on page 1.	Last name First name Middle initial	Last name First name Middle initial
2. How is this person related to PERSON 1? Fill ONE circle for each person. If **Other relative** of person in column 1, fill circle and print exact relationship, such as mother-in-law, grandparent, son-in-law, niece, cousin, and so on.	START in this column with the household member (or one of the members) in whose name the home is owned, being bought, or rented. If there is no such person, start in this column with any adult household member.	If a RELATIVE of Person 1: ○ Husband/wife ○ Brother/sister ○ Natural-born or adopted son/daughter ○ Father/mother ○ Grandchild ○ Stepson/ stepdaughter ○ Other relative If NOT RELATED to Person 1: ○ Roomer, boarder, or foster child ○ Unmarried partner ○ Housemate, roommate ○ Other nonrelative
3. Sex Fill ONE circle for each person.	○ Male ○ Female	○ Male ○ Female
4. Race Fill ONE circle for the race that the person considers himself/herself to be. If **Indian (Amer.)**, print the name of the enrolled or principal tribe. If **Other Asian or Pacific Islander (API)**, print one group, for example: Hmong, Fijian, Laotian, Thai, Tongan, Pakistani, Cambodian, and so on. If **Other race**, print race.	○ White ○ Black or Negro ○ Indian (Amer.) (Print the name of the enrolled or principal tribe.) ○ Eskimo ○ Aleut Asian or Pacific Islander (API) ○ Chinese ○ Japanese ○ Filipino ○ Asian Indian ○ Hawaiian ○ Samoan ○ Korean ○ Guamanian ○ Vietnamese ○ Other API ○ Other race (Print race)	○ White ○ Black or Negro ○ Indian (Amer.) (Print the name of the enrolled or principal tribe.) ○ Eskimo ○ Aleut Asian or Pacific Islander (API) ○ Chinese ○ Japanese ○ Filipino ○ Asian Indian ○ Hawaiian ○ Samoan ○ Korean ○ Guamanian ○ Vietnamese ○ Other API ○ Other race (Print race)
5. Age and year of birth **a.** Print each person's age at last birthday. Fill in the matching circle below each box. **b.** Print each person's year of birth and fill the matching circle below each box.	a. Age 0 ○ 0 ○ 0 ○ 1 ○ 1 ○ 1 ○ 2 ○ 2 ○ 3 ○ 3 ○ 4 ○ 4 ○ 5 ○ 5 ○ 6 ○ 6 ○ 7 ○ 7 ○ 8 ○ 8 ○ 9 ○ 9 ○ b. Year of birth 1 ● 8 ○ 0 ○ 0 ○ 9 ○ 1 ○ 1 ○ 2 ○ 2 ○ 3 ○ 3 ○ 4 ○ 4 ○ 5 ○ 5 ○ 6 ○ 6 ○ 7 ○ 7 ○ 8 ○ 8 ○ 9 ○ 9 ○	a. Age 0 ○ 0 ○ 0 ○ 1 ○ 1 ○ 1 ○ 2 ○ 2 ○ 3 ○ 3 ○ 4 ○ 4 ○ 5 ○ 5 ○ 6 ○ 6 ○ 7 ○ 7 ○ 8 ○ 8 ○ 9 ○ 9 ○ b. Year of birth 1 ● 8 ○ 0 ○ 0 ○ 9 ○ 1 ○ 1 ○ 2 ○ 2 ○ 3 ○ 3 ○ 4 ○ 4 ○ 5 ○ 5 ○ 6 ○ 6 ○ 7 ○ 7 ○ 8 ○ 8 ○ 9 ○ 9 ○
6. Marital status Fill ONE circle for each person.	○ Now married ○ Separated ○ Widowed ○ Never married ○ Divorced	○ Now married ○ Separated ○ Widowed ○ Never married ○ Divorced
7. Is this person of Spanish/Hispanic origin? Fill ONE circle for each person. If **Yes, other Spanish/Hispanic**, print one group.	○ No (not Spanish/Hispanic) ○ Yes, Mexican, Mexican-Am., Chicano ○ Yes, Puerto Rican ○ Yes, Cuban ○ Yes, other Spanish/Hispanic (Print one group, for example: Argentinean, Colombian, Dominican, Nicaraguan, Salvadoran, Spaniard, and so on.)	○ No (not Spanish/Hispanic) ○ Yes, Mexican, Mexican-Am., Chicano ○ Yes, Puerto Rican ○ Yes, Cuban ○ Yes, other Spanish/Hispanic (Print one group, for example: Argentinean, Colombian, Dominican, Nicaraguan, Salvadoran, Spaniard, and so on.)
FOR CENSUS USE	○ ○	○ ○

PERSON 7

Last name

First name | Middle initial

If a RELATIVE of Person 1:

- ○ Husband/wife
- ○ Natural-born or adopted son/daughter
- ○ Stepson/ stepdaughter
- ○ Brother/sister
- ○ Father/mother
- ○ Grandchild
- ○ Other relative

If NOT RELATED to Person 1:

- ○ Roomer, boarder, or foster child
- ○ Housemate, roommate
- ○ Unmarried partner
- ○ Other nonrelative

- ○ Male
- ○ Female

- ○ White
- ○ Black or Negro
- ○ Indian (Amer.) (Print the name of the enrolled or principal tribe.)
- ○ Eskimo
- ○ Aleut

Asian or Pacific Islander (API)

- ○ Chinese
- ○ Filipino
- ○ Hawaiian
- ○ Korean
- ○ Vietnamese
- ○ Japanese
- ○ Asian Indian
- ○ Samoan
- ○ Guamanian
- ○ Other API
- ○ Other race (Print race)

a. Age

b. Year of birth — 1 ● 8 ○ ○ ○

Age	Year of birth
0 ○ ○ ○ ○	1 ● 8 ○ ○ ○ ○
1 ○ 1 ○ 1 ○	9 ○ 1 ○ 1 ○
2 ○ 2 ○	2 ○ 2 ○
3 ○ 3 ○	3 ○ 3 ○
4 ○ 4 ○	4 ○ 4 ○
5 ○ 5 ○	5 ○ 5 ○
6 ○ 6 ○	6 ○ 6 ○
7 ○ 7 ○	7 ○ 7 ○
8 ○ 8 ○	8 ○ 8 ○
9 ○ 9 ○	9 ○ 9 ○

- ○ Now married
- ○ Widowed
- ○ Divorced
- ○ Separated
- ○ Never married

- ○ No (not Spanish/Hispanic)
- ○ Yes, Mexican, Mexican-Am., Chicano
- ○ Yes, Puerto Rican
- ○ Yes, Cuban
- ○ Yes, other Spanish/Hispanic (Print one group, for example: Argentinean, Colombian, Dominican, Nicaraguan, Salvadoran, Spaniard, and so on.)

NOW PLEASE ANSWER QUESTIONS H1a—H26 FOR THIS HOUSEHOLD

H1a. Did you leave anyone out of your list of persons for Question 1a on page 1 because you were not sure if the person should be listed — for example, someone temporarily away on a business trip or vacation, a newborn baby still in the hospital, or a person who stays here once in a while and has no other home?

- ○ Yes, please print the name(s) and reason(s).
- ○ No

b. Did you include anyone in your list of persons for Question 1a on page 1 even though you were not sure that the person should be listed — for example, a visitor who is staying here temporarily or a person who usually lives somewhere else?

- ○ Yes, please print the name(s) and reason(s).
- ○ No

H2. Which best describes this building? Include all apartments, flats, etc., even if vacant.

- ○ A mobile home or trailer
- ○ A one-family house detached from any other house
- ○ A one-family house attached to one or more houses
- ○ A building with 2 apartments
- ○ A building with 3 or 4 apartments
- ○ A building with 5 to 9 apartments
- ○ A building with 10 to 19 apartments
- ○ A building with 20 to 49 apartments
- ○ A building with 50 or more apartments
- ○ Other

H3. How many rooms do you have in this house or apartment? Do NOT count bathrooms, porches, balconies, foyers, halls, or half-rooms.

- ○ 1 room
- ○ 2 rooms
- ○ 3 rooms
- ○ 4 rooms
- ○ 5 rooms
- ○ 6 rooms
- ○ 7 rooms
- ○ 8 rooms
- ○ 9 or more rooms

H4. Is this house or apartment —

- ○ Owned by you or someone in this household with a mortgage or loan?
- ○ Owned by you or someone in this household free and clear (without a mortgage)?
- ○ Rented for cash rent?
- ○ Occupied without payment of cash rent?

If this is a ONE-FAMILY HOUSE —

H5a. Is this house on ten or more acres?

- ○ Yes
- ○ No

b. Is there a business (such as a store or barber shop) or a medical office on this property?

- ○ Yes
- ○ No

Answer only if you or someone in this household OWNS OR IS BUYING this house or apartment —

H6. What is the value of this property; that is, how much do you think this house and lot or condominium unit would sell for if it were for sale?

- ○ Less than $10,000
- ○ $10,000 to $14,999
- ○ $15,000 to $19,999
- ○ $20,000 to $24,999
- ○ $25,000 to $29,999
- ○ $30,000 to $34,999
- ○ $35,000 to $39,999
- ○ $40,000 to $44,999
- ○ $45,000 to $49,999
- ○ $50,000 to $54,999
- ○ $55,000 to $59,999
- ○ $60,000 to $64,999
- ○ $65,000 to $69,999
- ○ $70,000 to $74,999
- ○ $75,000 to $79,999
- ○ $80,000 to $89,999
- ○ $90,000 to $99,999
- ○ $100,000 to $124,999
- ○ $125,000 to $149,999
- ○ $150,000 to $174,999
- ○ $175,000 to $199,999
- ○ $200,000 to $249,999
- ○ $250,000 to $299,999
- ○ $300,000 to $399,999
- ○ $400,000 to $499,999
- ○ $500,000 or more

Answer only if you PAY RENT for this house or apartment —

H7a. What is the monthly rent?

- ○ Less than $80
- ○ $80 to $99
- ○ $100 to $124
- ○ $125 to $149
- ○ $150 to $174
- ○ $175 to $199
- ○ $200 to $224
- ○ $225 to $249
- ○ $250 to $274
- ○ $275 to $299
- ○ $300 to $324
- ○ $325 to $349
- ○ $350 to $374
- ○ $375 to $399
- ○ $400 to $424
- ○ $425 to $449
- ○ $450 to $474
- ○ $475 to $499
- ○ $500 to $524
- ○ $525 to $549
- ○ $550 to $599
- ○ $600 to $649
- ○ $650 to $699
- ○ $700 to $749
- ○ $750 to $999
- ○ $1,000 or more

b. Does the monthly rent include any meals?

- ○ Yes
- ○ No

FOR CENSUS USE

A. Total persons

B. Type of unit

Occupied: ○ First form ○ Cont'n

Vacant: ○ Regular ○ Usual home elsewhere

C1. Vacancy status

- ○ For rent
- ○ For sale only
- ○ Rented or sold, not occupied
- ○ For seas/ rec/occ
- ○ For migrant workers
- ○ Other vacant

C2. Is this unit boarded up?

- ○ Yes
- ○ No

D. Months vacant

- ○ Less than 1
- ○ 1 up to 2
- ○ 2 up to 6
- ○ 6 up to 12
- ○ 12 up to 24
- ○ 24 or more

E. Complete after

○ LR ○ TC ○ QA JIC 1
○ P/F ○ RE ○ I/T ○
○ MV ○ ED ○ EN

○ P0 ○ P3 ○ P6
○ P1 ○ P4 ○ IA JIC 2
○ P2 ○ P5 ○ SM ○

F. Cov.

○ 1b ○ 1a ○ 7 ○ H1

G. DO ID

PLEASE ALSO ANSWER THESE

H8. When did the person listed in column 1 on page 2 move into this house or apartment?

- ○ 1989 or 1990
- ○ 1985 to 1988
- ○ 1980 to 1984
- ○ 1970 to 1979
- ○ 1960 to 1969
- ○ 1959 or earlier

H9. How many bedrooms do you have; that is, how many bedrooms would you list if this house or apartment were on the market for sale or rent?

- ○ No bedroom
- ○ 1 bedroom
- ○ 2 bedrooms
- ○ 3 bedrooms
- ○ 4 bedrooms
- ○ 5 or more bedrooms

H10. Do you have COMPLETE plumbing facilities in this house or apartment; that is, 1) hot and cold piped water, 2) a flush toilet, and 3) a bathtub or shower?

- ○ Yes, have all three facilities
- ○ No

H11. Do you have COMPLETE kitchen facilities; that is, 1) a sink with piped water, 2) a range or cookstove, and 3) a refrigerator?

- ○ Yes
- ○ No

H12. Do you have a telephone in this house or apartment?

- ○ Yes
- ○ No

H13. How many automobiles, vans, and trucks of one-ton capacity or less are kept at home for use by members of your household?

- ○ None
- ○ 1
- ○ 2
- ○ 3
- ○ 4
- ○ 5
- ○ 6
- ○ 7 or more

H14. Which FUEL is used MOST for heating this house or apartment?

- ○ Gas: from underground pipes serving the neighborhood
- ○ Gas: bottled, tank, or LP
- ○ Electricity
- ○ Fuel oil, kerosene, etc.
- ○ Coal or coke
- ○ Wood
- ○ Solar energy
- ○ Other fuel
- ○ No fuel used

H15. Do you get water from —

- ○ A public system such as a city water department, or private company?
- ○ An individual drilled well?
- ○ An individual dug well?
- ○ Some other source such as a spring, creek, river, cistern, etc.?

H16. Is this building connected to a public sewer?

- ○ Yes, connected to public sewer
- ○ No, connected to septic tank or cesspool
- ○ No, use other means

H17. About when was this building first built?

- ○ 1989 or 1990
- ○ 1985 to 1988
- ○ 1980 to 1984
- ○ 1970 to 1979
- ○ 1960 to 1969
- ○ 1950 to 1959
- ○ 1940 to 1949
- ○ 1939 or earlier
- ○ Don't know

H18. Is this house or apartment part of a condominium?

- ○ Yes
- ○ No

If you live in an apartment building, skip to H20.

H19a. Is this house on less than 1 acre?

- ○ Yes — *Skip to H20*
- ○ No

b. In 1989, what were the actual sales of all agricultural products from this property?

- ○ None
- ○ $1 to $999
- ○ $1,000 to $2,499
- ○ $2,500 to $4,999
- ○ $5,000 to $9,999
- ○ $10,000 or more

H20. What are the yearly costs of utilities and fuels for this house or apartment?
If you have lived here less than 1 year, estimate the yearly cost.

a. Electricity

$ .00
Yearly cost — Dollars

OR

- ○ Included in rent or in condominium fee
- ○ No charge or electricity not used

b. Gas

$ .00
Yearly cost — Dollars

OR

- ○ Included in rent or in condominium fee
- ○ No charge or gas not used

c. Water

$ .00
Yearly cost — Dollars

OR

- ○ Included in rent or in condominium fee
- ○ No charge

d. Oil, coal, kerosene, wood, etc.

$ .00
Yearly cost — Dollars

OR

- ○ Included in rent or in condominium fee
- ○ No charge or these fuels not used

QUESTIONS FOR YOUR HOUSEHOLD

INSTRUCTION:

Answer questions H21 TO H26, if this is a one-family house, a condominium, or a mobile home that someone in this household OWNS OR IS BUYING; otherwise, go to page 6.

H21. What were the real estate taxes on THIS property last year?

$ .00
Yearly amount — Dollars

OR

○ None

H22. What was the annual payment for fire, hazard, and flood insurance on THIS property?

$ .00
Yearly amount — Dollars

OR

○ None

H23a. Do you have a mortgage, deed of trust, contract to purchase, or similar debt on THIS property?

○ Yes, mortgage, deed of trust, or similar debt
○ Yes, contract to purchase
} *Go to H23b*
○ No — *Skip to H24a*

b. How much is your regular monthly mortgage payment on THIS property? Include payment only on first mortgage or contract to purchase.

$ .00
Monthly amount — Dollars

OR

○ No regular payment required — *Skip to H24a*

c. Does your regular monthly mortgage payment include payments for real estate taxes on THIS property?

○ Yes, taxes included in payment
○ No, taxes paid separately or taxes not required

d. Does your regular monthly mortgage payment include payments for fire, hazard, or flood insurance on THIS property?

○ Yes, insurance included in payment
○ No, insurance paid separately or no insurance

H24a. Do you have a second or junior mortgage or a home equity loan on THIS property?

○ Yes
○ No — *Skip to H25*

b. How much is your regular monthly payment on all second or junior mortgages and all home equity loans?

$ .00
Monthly amount — Dollars

OR

○ No regular payment required

Answer ONLY if this is a CONDOMINIUM —

H25. What is the monthly condominium fee?

$ .00
Monthly amount — Dollars

Answer ONLY if this is a MOBILE HOME —

H26. What was the total cost for personal property taxes, site rent, registration fees, and license fees on this mobile home and its site last year? Exclude real estate taxes.

$ .00
Yearly amount — Dollars

Please turn to page 6.

PLEASE ANSWER THESE QUESTIONS

PERSON 1

Last name First name Middle initial

8. In what U.S. State or foreign country was this person born?

(Name of State or foreign country; or Puerto Rico, Guam, etc.)

9. Is this person a CITIZEN of the United States?

- ○ Yes, born in the United States — *Skip to 11*
- ○ Yes, born in Puerto Rico, Guam, the U.S. Virgin Islands, or Northern Marianas
- ○ Yes, born abroad of American parent or parents
- ○ Yes, U.S. citizen by naturalization
- ○ No, not a citizen of the United States

10. When did this person come to the United States to stay?

- ○ 1987 to 1990
- ○ 1985 or 1986
- ○ 1982 to 1984
- ○ 1980 or 1981
- ○ 1975 to 1979
- ○ 1970 to 1974
- ○ 1965 to 1969
- ○ 1960 to 1964
- ○ 1950 to 1959
- ○ Before 1950

11. At any time since February 1, 1990, has this person attended regular school or college? Include only nursery school, kindergarten, elementary school, and schooling which leads to a high school diploma or a college degree.

- ○ No, has not attended since February 1
- ○ Yes, public school, public college
- ○ Yes, private school, private college

12. How much school has this person COMPLETED? Fill ONE circle for the highest level COMPLETED or degree RECEIVED. If currently enrolled, mark the level of previous grade attended or highest degree received.

- ○ No school completed
- ○ Nursery school
- ○ Kindergarten
- ○ 1st, 2nd, 3rd, or 4th grade
- ○ 5th, 6th, 7th, or 8th grade
- ○ 9th grade
- ○ 10th grade
- ○ 11th grade
- ○ 12th grade, **NO DIPLOMA**
- ○ **HIGH SCHOOL GRADUATE** - high school DIPLOMA or the equivalent (For example: GED)
- ○ Some college but no degree
- ○ Associate degree in college - Occupational program
- ○ Associate degree in college - Academic program
- ○ Bachelor's degree (For example: BA, AB, BS)
- ○ Master's degree (For example: MA, MS, MEng, MEd, MSW, MBA)
- ○ Professional school degree (For example: MD, DDS, DVM, LLB, JD)
- ○ Doctorate degree (For example: PhD, EdD)

13. What is this person's ancestry or ethnic origin? **(See instruction guide for further information.)**

(For example: German, Italian, Afro-Amer., Croatian, Cape Verdean, Dominican, Ecuadoran, Haitian, Cajun, French Canadian, Jamaican, Korean, Lebanese, Mexican, Nigerian, Irish, Polish, Slovak, Taiwanese, Thai, Ukrainian, etc.)

14a. Did this person live in this house or apartment 5 years ago (on April 1, 1985)?

- ○ Born after April 1, 1985 — *Go to questions for the next person*
- ○ Yes — *Skip to 15a*
- ○ No

b. Where did this person live 5 years ago (on April 1, 1985)?

(1) Name of U.S. State or foreign country

(If outside U.S., print answer above and skip to 15a.)

(2) Name of county in the U.S.

(3) Name of city or town in the U.S.

(4) Did this person live inside the city or town limits?

- ○ Yes
- ○ No, lived outside the city/town limits

15a. Does this person speak a language other than English at home?

- ○ Yes
- ○ No — *Skip to 16*

b. What is this language?

(For example: Chinese, Italian, Spanish, Vietnamese)

c. How well does this person speak English?

- ○ Very well
- ○ Well
- ○ Not well
- ○ Not at all

16. When was this person born?

- ○ Born before April 1, 1975 — *Go to 17a*
- ○ Born April 1, 1975 or later — *Go to questions for the next person*

17a. Has this person ever been on active-duty military service in the Armed Forces of the United States or ever been in the United States military Reserves or the National Guard? If service was in Reserves or National Guard only, see instruction guide.

- ○ Yes, now on active duty
- ○ Yes, on active duty in past, but not now
- ○ Yes, service in Reserves or National Guard only — *Skip to 18*
- ○ No — *Skip to 18*

b. Was active-duty military service during — Fill a circle for each period in which this person served.

- ○ September 1980 or later
- ○ May 1975 to August 1980
- ○ Vietnam era (August 1964—April 1975)
- ○ February 1955—July 1964
- ○ Korean conflict (June 1950—January 1955)
- ○ World War II (September 1940—July 1947)
- ○ World War I (April 1917—November 1918)
- ○ Any other time

c. In total, how many years of active-duty military service has this person had?

Years

18. Does this person have a physical, mental, or other health condition that has lasted for 6 or more months and which —

a. Limits the kind or amount of work this person can do at a job?

- ○ Yes
- ○ No

b. Prevents this person from working at a job?

- ○ Yes
- ○ No

19. Because of a health condition that has lasted for 6 or more months, does this person have any difficulty —

a. Going outside the home alone, for example, to shop or visit a doctor's office?

- ○ Yes
- ○ No

b. Taking care of his or her own personal needs, such as bathing, dressing, or getting around inside the home?

- ○ Yes
- ○ No

If this person is a female —

20. How many babies has she ever had, not counting stillbirths? Do not count her stepchildren or children she has adopted.

None 1 2 3 4 5 6 7 8 9 10 11 12 or more

○ ○ ○ ○ ○ ○ ○ ○ ○ ○ ○ ○ ○ ○

21a. Did this person work at any time LAST WEEK?

- ○ Yes — Fill this circle if this person worked full time or part time. (Count part-time work such as delivering papers, or helping without pay in a family business or farm. Also count active duty in the Armed Forces.)
- ○ No — Fill this circle if this person did not work, or did only own housework, school work, or volunteer work. — *Skip to 25*

b. How many hours did this person work LAST WEEK (at all jobs)? Subtract any time off; add overtime or extra hours worked.

Hours

22. At what location did this person work LAST WEEK? If this person worked at more than one location, print where he or she worked most last week.

a. Address (Number and street)

(If the exact address is not known, give a description of the location such as the building name or the nearest street or intersection.)

b. Name of city, town, or post office

c. Is the work location inside the limits of that city or town?

- ○ Yes
- ○ No, outside the city/town limits

d. County

e. State

f. ZIP Code

FOR PERSON 1 ON PAGE 2

23a. How did this person usually get to work LAST WEEK? If this person usually used more than one method of transportation during the trip, fill the circle of the one used for most of the distance.

- ○ Car, truck, or van
- ○ Bus or trolley bus
- ○ Streetcar or trolley car
- ○ Subway or elevated
- ○ Railroad
- ○ Ferryboat
- ○ Taxicab
- ○ Motorcycle
- ○ Bicycle
- ○ Walked
- ○ Worked at home — *Skip to 28*
- ○ Other method

If "car, truck, or van" is marked in 23a, go to 23b. Otherwise, skip to 24a.

b. How many people, including this person, usually rode to work in the car, truck, or van LAST WEEK?

- ○ Drove alone
- ○ 2 people
- ○ 3 people
- ○ 4 people
- ○ 5 people
- ○ 6 people
- ○ 7 to 9 people
- ○ 10 or more people

24a. What time did this person usually leave home to go to work LAST WEEK?

- ○ a.m.
- ○ p.m.

b. How many minutes did it usually take this person to get from home to work LAST WEEK?

Minutes — *Skip to 28*

25. Was this person TEMPORARILY absent or on layoff from a job or business LAST WEEK?

- ○ Yes, on layoff
- ○ Yes, on vacation, temporary illness, labor dispute, etc.
- ○ No

26a. Has this person been looking for work during the last 4 weeks?

- ○ Yes
- ○ No — *Skip to 27*

b. Could this person have taken a job LAST WEEK if one had been offered?

- ○ No, already has a job
- ○ No, temporarily ill
- ○ No, other reasons (in school, etc.)
- ○ Yes, could have taken a job

27. When did this person last work, even for a few days?

- ○ 1990
- ○ 1989
- ○ 1988
- ○ 1985 to 1987

Go to 28

- ○ 1980 to 1984
- ○ 1979 or earlier
- ○ Never worked

Skip to 32

28-30. CURRENT OR MOST RECENT JOB ACTIVITY. Describe clearly this person's chief job activity or business last week. If this person had more than one job, describe the one at which this person worked the most hours. If this person had no job or business last week, give information for his/her last job or business since 1985.

28. Industry or Employer

a. For whom did this person work? If now on active duty in the Armed Forces, fill this circle → ○ and print the branch of the Armed Forces.

(Name of company, business, or other employer)

b. What kind of business or industry was this? Describe the activity at location where employed.

(For example: hospital, newspaper publishing, mail order house, auto engine manufacturing, retail bakery)

c. Is this mainly — Fill ONE circle

- ○ Manufacturing
- ○ Wholesale trade
- ○ Retail trade
- ○ Other (agriculture, construction, service, government, etc.)

29. Occupation

a. What kind of work was this person doing?

(For example: registered nurse, personnel manager, supervisor of order department, gasoline engine assembler, cake icer)

b. What were this person's most important activities or duties?

(For example: patient care, directing hiring policies, supervising order clerks, assembling engines, icing cakes)

30. Was this person — Fill ONE circle

- ○ Employee of a PRIVATE FOR PROFIT company or business or of an individual, for wages, salary, or commissions
- ○ Employee of a PRIVATE NOT-FOR-PROFIT, tax-exempt, or charitable organization
- ○ Local GOVERNMENT employee (city, county, etc.)
- ○ State GOVERNMENT employee
- ○ Federal GOVERNMENT employee
- ○ SELF-EMPLOYED in own NOT INCORPORATED business, professional practice, or farm
- ○ SELF-EMPLOYED in own INCORPORATED business, professional practice, or farm
- ○ Working WITHOUT PAY in family business or farm

31a. Last year (1989), did this person work, even for a few days, at a paid job or in a business or farm?

- ○ Yes
- ○ No — *Skip to 32*

b. How many weeks did this person work in 1989? Count paid vacation, paid sick leave, and military service.

Weeks

c. During the weeks WORKED in 1989, how many hours did this person usually work each week?

Hours

32. INCOME IN 1989 —

Fill the "Yes" circle below for each income source received during 1989. Otherwise, fill the "No" circle. If "Yes," enter the total amount received during 1989.

For income received jointly, see instruction guide. If exact amount is not known, please give best estimate.

If net income was a loss, write "Loss" above the dollar amount.

a. Wages, salary, commissions, bonuses, or tips from all jobs — Report amount before deductions for taxes, bonds, dues, or other items.

○ Yes → $ .00 Annual amount — Dollars
○ No

b. Self-employment income from own nonfarm business, including proprietorship and partnership — Report NET income after business expenses.

○ Yes → $ .00 Annual amount — Dollars
○ No

c. Farm self-employment income — Report NET income after operating expenses. Include earnings as a tenant farmer or sharecropper.

○ Yes → $ .00 Annual amount — Dollars
○ No

d. Interest, dividends, net rental income or royalty income, or income from estates and trusts — Report even small amounts credited to an account.

○ Yes → $ .00 Annual amount — Dollars
○ No

e. Social Security or Railroad Retirement

○ Yes → $ .00 Annual amount — Dollars
○ No

f. Supplemental Security Income (SSI), Aid to Families with Dependent Children (AFDC), or other public assistance or public welfare payments.

○ Yes → $ .00 Annual amount — Dollars
○ No

g. Retirement, survivor, or disability pensions — Do NOT include Social Security.

○ Yes → $ .00 Annual amount — Dollars
○ No

h. Any other sources of income received regularly such as Veterans' (VA) payments, unemployment compensation, child support, or alimony — Do NOT include lump-sum payments such as money from an inheritance or the sale of a home.

○ Yes → $ .00 Annual amount — Dollars
○ No

33. What was this person's total income in 1989? Add entries in questions 32a through 32h; subtract any losses. If total amount was a loss, write "Loss" above amount.

○ None OR $ .00 Annual amount — Dollars

Please turn the page and answer questions for Person 2 listed on page 1. If this is the last person listed in question 1a on page 1, go to the back of the form.

APPENDIX F.
Data Products and User Assistance

CONTENTS

Data Products F–1
Geographic Products F–3
Other Census Bureau Resources F–5
Reference Materials F–4
Sources of Assistance F–4

The 1990 census data products, being released during 1991-93, are available in a variety of new and traditional media. The Census Bureau has increased the product options available to data users in an effort to meet a variety of requirements and maximize the usefulness of the data. For example, laser discs, called CD-ROM (compact disc—read-only memory), are a new data delivery medium.

The Census Bureau also has expanded services and sources of assistance available to data users. For example, the State Data Center Program has been expanded to include over 1,400 organizations to provide data and services to the public.

This appendix provides a detailed introduction to the 1990 census data products and related materials, such as maps and reference publications. It concludes by describing sources of assistance and other Census Bureau data available to the public.

DATA PRODUCTS

Printed reports and computer tape files traditionally are the most widely used products. The Census Bureau also offers data on microfiche, on CD-ROM laser discs, and through its online service, CENDATA™. These various products are described below. For information about prices and how to order, write or call Customer Services. (See the ''Sources of Assistance'' section for the address and phone number.)

The data products present statistics about the subjects covered in the 1990 census questionnaires. These subjects are listed in figure 1, page F–7. As the figure shows, there are 100-percent subjects (those covered in questions asked of everyone or about every housing unit) and sample subjects (those covered in questions asked at about one out of every six housing units). Generally, a data product presents either 100-percent data prepared by tabulating the responses to the 100-percent questions from all questionnaires, or sample data prepared by tabulating only the responses to the 100-percent and sample questions from the ''long-form'' questionnaires. Two report series, 1990 CPH-3 and 1990 CPH-4 (see figure 2, page F–8), present both 100-percent and sample data.

Printed Reports

Printed reports are the most convenient and readily available source of data for most census users. The Census Bureau releases the reports in several series (see figure 2) that are grouped under three broad titles: *1990 Census of Population and Housing* (1990 CPH), *1990 Census of Population* (1990 CP), and *1990 Census of Housing* (1990 CH). There also are reports, not reflected in figure 2, for the outlying areas of the Pacific. The reports are sold by the Superintendent of Documents, U.S. Government Printing Office. (See the ''Sources of Assistance'' section for the address and phone number.)

In several series, there are separate reports for each State. The geographic coverage of the State reports is listed in figure 2. The United States summaries for these report series contain, for the most part, data for the United States, regions, divisions, States, metropolitan areas (MA's), urbanized areas (UA's), counties, American Indian and Alaska Native areas, places with 10,000 or more persons, and other large substate areas (for example, county subdivisions, such as towns and townships, with 10,000 or more persons in selected States).

Report series that present data for small areas, such as census tracts, contain limited subject-matter detail (for example, counts of people by age ranges—under 5 years, 5 to 9 years, etc.—rather than by single years). Report series that include greater amounts of subject-matter detail include less geographic detail.

Computer Tape Files

The Census Bureau provides more data on tape and other machine-readable products than in printed reports. These products are sold by the Census Bureau's Customer Services. There are several general types of data files released on computer tape (available on both reels and cartridges). They are introduced below, and more information is presented in figures 3 and 4, pages F–11 through F–13.

Public Law 94-171 Data—This data file presents the counts designed and formatted for use in legislative redistricting. These counts also are available on CD-ROM and paper listings. Excerpts are available on CENDATA™. The counts, for areas as small as blocks, census tracts, and voting districts, include totals for population, race groups, persons of Hispanic origin, population 18 years and over, and housing units. (See figure 4.)

Summary Tape Files (STF's)— These computer tape files provide statistics with greater subject-matter detail than printed reports. They also present statistics for some types of areas, such as block groups and blocks, that are not included in the reports. (See figure 3.)

Here are some important features of STF's:

- Each STF presents a particular set of data tables for specific types of geographic areas.
- Each STF has three or more file types (indicated by a letter suffix attached to the STF number) that differ in the geographic levels reported, but contain the same data detail.
- STF's 1 and 2 contain 100-percent data, and STF's 3 and 4 offer sample data.
- STF's 1 and 3 report on smaller areas and offer less data detail than STF's 2 and 4.
- STF's 1 through 4 offer greater data detail than the 1980 STF's 1 through 4.

Subject Summary Tape Files (SSTF's)—These files are the source of the subject reports and provide greater subject-matter detail than the STF's. They present data for the United States, regions, and divisions, and, in some cases, also for States, counties, and large cities. (See figure 4.)

Public Use Microdata Sample (PUMS) Files—These computer tape files (see figure 4) contain data from samples of long-form housing-unit records (''microdata'') for large geographic areas. Each sample housing-unit record includes essentially all the 1990 census data collected about each person in a sample household and the characteristics of the housing unit. Information that could be used to identify an individual or a housing unit is not included in the file.

Microdata files enable users to prepare customized tabulations and cross-tabulations of most items on the census questionnaire. There are two PUMS files:

- A file presenting a 5-percent sample of housing units in which each household record includes codes to let the user know in what area, such as a group of counties, a single county, or a place, the household is located. Each area identified must have a population of at least 100,000 and boundaries that do not cross State lines.
- A file presenting a 1-percent sample of housing units. Its household records include codes associating them with MA's and other large areas, the boundaries of which may cross State lines. (For the 1980 census, there were two files with 1-percent samples. The 1-percent sample showing data for selected urbanized areas and other large areas will not be produced for the 1990 census.)

Other Special Computer Tape Files—Other files include the Census/ Equal Employment Opportunity (EEO) Special File and the County-to-County Migration File. (See figure 4.) The Census Bureau may prepare additional special files.

Microfiche

Block statistics are available on microfiche as they were for the 1980 census. The microfiche present, in table format, a subset of the tabulations for census blocks found in STF 1B (see figure 3). In the 1990 census, for the first time, the entire land area of the Nation and its possessions was block-numbered. This increased the number of blocks for which the Census Bureau provides data from 2.5 million in 1980 to 7 million for 1990. The cost and storage of block data of this magnitude would be prohibitive if the data were published in printed reports.

STF's 1A and 3A are available on microfiche, as well. As noted in figure 3, they provide data for a variety of geographic areas. Also, all printed reports are offered on microfiche from Customer Services soon after they are published.

Compact Disc—Read-Only Memory (CD-ROM)

For the 1990 census, the Public Law (P.L.) 94-171 file; an extract of STF 1B that presents selected statistics for blocks; and STF's 1A, 1C, 3A, 3B, and 3C are also available on CD-ROM. (One 4 3/ 4-inch CD-ROM, a type of optical or laser disc, can hold the contents of approximately 1,600 flexible diskettes, or three or four high-density computer tapes.)

Online Information Systems

The Census Bureau began CENDATA™, its online information service, in 1984. CENDATA™ is accessible through two information vendors, CompuServe and DIALOG. A number of Census Bureau reports, in whole or in part, are offered online. For the 1990 census, CENDATA™ provides up-to-date information about the availability of data products and carries selections of State, county, MA, and place data from the P.L. 94-171 tape file and STF's 1 and 3.

Custom Data Products

These products are for users who require unique tabulations that are not included in standard products; for example, information for locally defined geographic areas. Users also can order special microdata files.

The cost of preparing custom products must be paid by the users who request them. Any data that the Census Bureau provides in these products are subject to the same standards applied to other data to ensure that confidential individual information is not revealed.

User-Defined Areas Program (UDAP) Tabulations— UDAP can provide a set of predefined data tables for locally defined areas that do not correspond to standard 1990 census geographic areas. Users identify the geographic areas of interest to them by delineating boundaries around groupings of census blocks on 1990 census County

Block Maps or by electronically submitting the geographic components of their area of interest. (A contact for more information is given in the ''Sources of Assistance'' section.)

Special Tabulations—The Census Bureau can prepare special data tabulations for any specific geographic or subject-matter area. Users should rely on standard reports, tapes, microfiche, or user-defined area tabulations whenever possible, since special tabulations tend to be substantially more expensive and take time to arrange and produce. (Contacts for more information are given in the ''Sources of Assistance'' section.)

GEOGRAPHIC PRODUCTS

Maps

Census Bureau maps are necessary for virtually all uses of small-area 1990 census data. They are needed to locate the specific geographic areas for which the census provides data and to study the spatial relationship of the data for analytic purposes. The Census Bureau prepares a variety of 1990 census maps. Among the most useful are these four series:

County Block Maps—These maps show census blocks and their numbers; boundaries for statistical and governmental entities, such as census tracts and places; and physical features. The P.L. 94-171 version of these maps also shows voting district boundaries in those States that furnished them. The maps are prepared on electrostatic plotters by county (or equivalent entity) with one or more map sheets each, depending on the size and shape of the area and the density of the block pattern. An average county requires 20 map sheets. The maps may be purchased from Customer Services.

County Subdivision Outline Maps—Maps in this State-based series present the boundaries of the counties, county subdivisions, places, American Indian and Alaska Native areas (including off-reservation trust lands), tribal designated statistical areas, and tribal jurisdiction statistical areas. Electrostatic-plotter copies are available for purchase from Customer Services. Also, they appear on multiple page-size sheets in the State reports of these series: 1990 CPH-1, 1990 CPH-2, 1990 CPH-5, 1990 CP-1, 1990 CP-2, 1990 CH-1, and 1990 CH-2.

Census Tract/ Block Numbering Area (BNA) Outline Maps—Maps in this county-based series depict census tract or BNA boundaries and numbers, and the features underlying the boundaries. They also show governmental units in relation to the census tracts/ BNA's. Customer Services sells electrostatic-plotter copies, and the Superintendent of Documents sells printed copies.

Voting District Outline Maps—Maps in this county-based series depict voting district boundaries (for those counties for which States furnished boundary information) and the features underlying the boundaries. They also show governmental unit boundaries in relation to the voting districts. They are prepared on electrostatic plotters and sold by Customer Services.

Geographic Publications

The *Geographic Identification Code Scheme* report in the 1990 CPH-R series shows the 1990 census geographic area codes and Federal information processing standards (FIPS) codes, as appropriate, for States, metropolitan areas, counties, county subdivisions, places, American Indian and Alaska Native areas, and other entities, along with some descriptive information about the codes. The code scheme also is offered on computer tape.

Machine-Readable Geographic Files

All 1990 census summary tape files include 1990 census geographic area codes, FIPS codes, certain area names, land and inland water area in square kilometers, geographic coordinates for an internal point for each entity, and other geographic information.

The Census Bureau developed an automated geographic data base, known as the TIGER (Topologically Integrated Geographic Encoding and Referencing) System, to produce the geographic products for the 1990 census. TIGER provides coordinate-based digital map information for the entire United States, Puerto Rico, the U.S. Virgin Islands, and the Pacific territories over which the United States has jurisdiction.

The TIGER System has significantly improved the utility of 1990 census maps and geographic reference products. Extract files generated from the TIGER System permit users, with appropriate software, to perform such tasks as linking the statistical data in the P.L. 94-171 file or the STF's and displaying selected characteristics on maps or a video display screen at different scales and with whatever boundaries they select for any geographic area of the country. For example, a map for a particular county could show the distribution of the voting age population by city block.

The first extract of selected geographic and cartographic information intended for computer applications, such as plotting maps and building geographic information systems, is called the TIGER/ Line™ files. TIGER/ Line™ files contain attributes for the segments of each boundary and feature (for example, roads, railroads, and rivers), including 1990 census geographic codes for adjacent areas, latitude/ longitude coordinates of segment end points and the curvature of segments, the name and type of the feature, and the relevant census feature class code identifying the feature segment by category. TIGER/ Line™ files also furnish address ranges and associated ZIP

Codes for each side of street segments in major urban areas; provide the names of landmarks, such as lakes and golf courses; and include other information.

TIGER/ Line™ files and other TIGER System extracts, such as TIGER/ Boundary™ and TIGER/ DataBase™, are released on computer tape and, in some cases, CD-ROM. For information on TIGER extract files, contact Customer Services.

REFERENCE MATERIALS

The Census Bureau issues several reference publications for data users. Some are sold by the Superintendent of Documents; others are distributed free by Customer Services. Addresses and phone numbers for the Superintendent of Documents and Customer Services are given in the following section.

- *1990 Census of Population and Housing, Guide.* This guide, in the 1990 CPH-R report series, provides detailed information about all aspects of the census and a comprehensive glossary of census terms. Sold by the Superintendent of Documents, U.S. Government Printing Office.
- *1990 Census of Population and Housing Tabulation and Publication Program.* A free report describing 1990 census products, comparing 1990 products with those of 1980, and more. Request from Customer Services.
- *Census '90 Basics.* A free booklet covering how the 1990 census data were collected and processed, the full range of data products, the maps and geographic files, and more, but with less detail than the Guide (above). Request from Customer Services.
- *Census ABC's—Applications in Business and Community.* A free booklet that highlights key information about the 1990 census and illustrates a variety of ways the data can be used. Request from Customer Services.
- *Strength in Numbers.* A free, tabloid-size booklet designed to assist people in using 1990 census data in redistricting. Among other features, it includes illustrations of maps and Public Law 94-171 counts. Request from Customer Services.
- *TIGER: The Coast-to-Coast Digital Map Data Base.* A free booklet describing the structure and uses of the Census Bureau's TIGER System. Request from Customer Services.
- *Census and You.* The Census Bureau's monthly newsletter for data users. It reports on the latest 1990 census developments, selected new publications and computer tape files, other censuses and surveys, developments in services to users, and upcoming conferences and training courses. Subscriptions are sold by the Superintendent of Documents, U.S. Government Printing Office.
- *Monthly Product Announcement.* A free monthly listing of all new Census Bureau publications; microfiche; maps; data files on tape, diskettes, or CD-ROM; and technical documentation. To subscribe, contact Customer Services.
- *Census Catalog and Guide.* A comprehensive annual description of data products, statistical programs, and services of the Census Bureau. It provides abstracts of the publications, data files, microfiche, maps, and items online. In addition, the Catalog/ Guide offers such features as information about censuses and surveys and telephone contact lists of data specialists at the Census Bureau, the State Data Centers, and other data processing service centers. It is sold by the Superintendent of Documents, U.S. Government Printing Office.

Users also can get listings of new Census Bureau products, updated daily, by subscribing to the *Daily List.* This information and selected statistics are available online through CENDATA™, the Census Bureau's online information service. For more information, contact Customer Services.

SOURCES OF ASSISTANCE

U.S. Bureau of the Census

The Census Bureau's Customer Services sells most of the machine-readable data products, microfiche, and maps described earlier. (The 1990 census printed reports are sold by the Superintendent of Documents, as noted below.) Also, users may consult with specialists at the Census Bureau's Washington headquarters and its 12 regional offices. From time to time, the specialists also conduct workshops, seminars, and training courses.

Washington, DC, Contacts—To order products, for a telephone contacts list of Census Bureau specialists, and for general information: Customer Services, U.S. Bureau of the Census, Washington, DC 20233, telephone 301-763-4100 (fax number, 301-763-4794).

For User-Defined Areas Program (UDAP) information: UDAP Staff, Decennial Planning Division, U.S. Bureau of the Census, Washington, DC 20233, telephone 301-763-4282.

For special tabulation information: Population—Rosemarie Cowan, Population Division, U.S. Bureau of the Census, Washington, DC 20233, telephone 301-763-5476; Housing—William Downs, Housing and Household Economic Statistics, U.S. Bureau of the Census, Washington, DC 20233, telephone 301-763-8553.

Regional Office Contacts—

Atlanta, GA	404-347-2274
Boston, MA	617-565-7078
Charlotte, NC	704-371-6144
Chicago, IL	312-353-0980
Dallas, TX	214-767-7105
Denver, CO	303-969-7750
Detroit, MI	313-354-4654
Kansas City, KS	913-236-3711
Los Angeles, CA	818-904-6339
New York, NY	212-264-4730
Philadelphia, PA	215-597-8313
Seattle, WA	206-728-5314

Superintendent of Documents, U.S. Government Printing Office

The Superintendent of Documents handles the sale of most of the Federal Government's publications, including 1990 census reports. To order reports and for information: Superintendent of Documents, U.S. Government Printing Office, Washington, DC 20402, telephone 202-783-3238.

Other Sources of Products and Services

State Data Centers—The Census Bureau furnishes data products, training in data access and use, technical assistance, and consultation to all States, the District of Columbia, Guam, Puerto Rico, and the U.S. Virgin Islands. State Data Centers, in turn, offer publications for reference, printouts from computer tape, specially prepared reports, maps, and other products and assistance to data users. For a list of the State Data Centers, see the *Census Catalog and Guide* or contact Customer Services. The list also notes organizations in States participating in the Census Bureau's Business/ Industry Data Center (BIDC) Program. The BIDC's help business people, economic development planners, and other data users obtain and use data.

National Services Program—The National Services Program (NSP) provides data-related services for nationally based nonprofit organizations that represent minorities or other segments of the population who have been historically undercounted in decennial censuses. The participants include social service, business, professional, civil rights, educational, and religious groups. Through a pilot project, the National Services Information Center (NSIC) Initiative, three of these nonprofit groups now offer their clientele reports, computer tape printouts, and other information from the Census Bureau. To learn more about the NSP and the NSIC, write to the National Services Program, Data User Services Division, Bureau of the Census, Washington, DC 20233, or call 301-763-1384.

National Clearinghouse—The National Clearinghouse for Census Data Services is a listing of private companies and other organizations that offer assistance in obtaining and using data released by the Census Bureau. For a list of participants in the National Clearinghouse, see the *Census Catalog and Guide* or contact Customer Services.

Depository Libraries—There are 1,400 libraries that receive (from the Government Printing Office) Federal publications that they think their patrons will need. Often some of these publications are Census Bureau reports. The Census Bureau provides free reports to an additional 120 census depository libraries. Also, many libraries purchase census reports and maps for their areas. The *Census Catalog and Guide* includes a list of all depository libraries.

OTHER CENSUS BUREAU RESOURCES

The Census Bureau has more to offer than just the results of the census of population and housing. Through other censuses, surveys, and estimates programs, it compiles and issues (in reports, computer tape, and other media) data on subjects as diverse as appliance sales, neighborhood conditions, and exports to other countries. Here are examples of the information published about—

- *People:* Age, race, sex, income, poverty, child care, child support, fertility, noncash benefits, education, commuting habits, pension coverage, unemployment, ancestry.
- *Business and industry:* Number of employees, total payroll, sales and receipts, products manufactured or sold.
- *Housing and construction:* Value of new construction, numbers of owners and renters, property value or rent paid, housing starts, fuels used, mortgage costs.
- *Farms:* Number, acreage, livestock, crop sales.
- *Governments:* Revenues and expenditures, taxes, employment, pension funds.
- *Foreign trade:* Exports and imports, origin and destination, units shipped.
- *Other nations:* Population, birth rates, death rates, literacy, fertility.

The other censuses, such as agriculture, retail trade, manufactures, and governments, are collected for years ending in ''2'' and ''7.'' Surveys and estimates programs generate results as often as every month.

Many of the monthly ''economic indicators'' that measure how the Nation is doing come directly or indirectly from the Census Bureau. Examples: employment and unemployment; housing starts; wholesale and retail trade; manufacturers' shipments, inventories, and orders; export and import trade; and sales of single-family homes.

The other statistical activities of the Census Bureau are described below. Data users will find more information about them and descriptions of their data products in the

annual *Census Catalog and Guide.* Also, special guides and brochures are prepared for most of them. Contact the Census Bureau's Customer Services for more information.

Current Demographic and Housing Programs

Two types of current programs complement the 10-year census: population estimates and surveys. The total population of the United States is estimated monthly; the population of States, counties, and metropolitan areas is estimated annually; and the population of places and other governmental units is estimated every 2 years. Projections of future population are made at the national and State levels.

The Census Bureau's many household surveys update population and housing characteristics at the national level and sometimes for States and metropolitan areas, as well. These surveys also obtain many characteristics not included in the 10-year census. The Current Population Survey is taken monthly; the American Housing Survey national sample is taken biennially; the American Housing Survey metropolitan sample is taken in 44 areas, 11 per year in a 4-year cycle; most other surveys are annual or less frequent.

Economic Censuses and Surveys

The economic censuses provide statistics about business establishments once every 5 years, covering years ending in ''2'' and ''7.'' The 1987 Economic Censuses include the censuses of retail trade, wholesale trade, service industries, transportation, manufactures, mineral industries, and construction industries. Also included are related programs, such as statistics on minority- and women-owned businesses, enterprise statistics, and censuses of economic activity in Puerto Rico and some of the outlying areas under U.S. jurisdiction.

Several key statistics are tabulated for all industries covered in the censuses. They are number of establishments, number of employees, payroll, and measure of output (sales or receipts, and value of shipments or of work done). Other items vary from sector to sector.

The Census Bureau also has programs that provide current statistics on such measures as total sales of particular kinds of businesses or production of particular products. These programs include monthly, quarterly, and annual surveys, the results of which appear in publication series such as *Current Business Reports* and *Current Industrial Reports.* The County Business Patterns program offers annual statistics based on data compiled primarily from administrative records.

Agriculture Census and Surveys

The agriculture census is conducted concurrently with the economic censuses. It is the only source of uniform agriculture data at the county level. It provides data on such subjects as the number and size of farms; land use and ownership; livestock, poultry, and crops; and value of products sold.

Results of three surveys—the 1988 Farm and Ranch Irrigation Survey, 1988 Census of Horticulture Specialties, and 1988 Agricultural Economics and Land Ownership Survey—are published in conjunction with the 1987 Census of Agriculture. Also, the Census Bureau regularly issues reports from a survey on cotton ginnings.

Governments Census and Surveys

The census of governments, also for years ending in ''2'' and ''7,'' covers all types of governments: Federal, State, county, municipal (place), township (county subdivision), school district, and special district. It provides data on such subjects as number of public employees, payrolls, revenue, and expenditures.

Annual and quarterly surveys cover the same principal subjects but generate data only for States and the largest local governments.

Foreign Trade Statistics

Monthly U.S. merchandise trade data compiled by the Census Bureau summarize export and import transactions and are based on the official documents filed by shippers and receivers. These figures reflect the flow of merchandise but not intangibles like services and financial commitments. The trade figures trace commodity movements out of and into the U.S. Customs jurisdiction, which includes Puerto Rico and the U.S. Virgin Islands as well as the 50 States and the District of Columbia. Data are published separately on trade between the United States and Puerto Rico, the U.S. Virgin Islands, and other U.S. possessions.

Other Statistical Activities

The Census Bureau also offers international data. It maintains an international data base which is available to the public on computer tape and is used to produce the biennial *World Population Profile* report. It prepares studies dealing with the demographic and economic characteristics of other countries and world regions.

Statistical compendia are another important data product. These publications (sometimes also offered in machine-readable form) draw data from many sources and reorganize them for convenient use. The most widely used compendia are the annual *Statistical Abstract of the United States,* the *County and City Data Book* (published every 5 years), and the *State and Metropolitan Area Data Book* (published approximately every 4 years).

Figure 1. **1990 Census Content**

100-PERCENT COMPONENT

Population	**Housing**
Household relationship	Number of units in structure
Sex	Number of rooms in unit
Race	Tenure—owned or rented
Age	Value of home or monthly rent
Marital status	Congregate housing (meals included in rent)
Hispanic origin	Vacancy characteristics

SAMPLE COMPONENT

Population	**Housing**
Social characteristics:	Year moved into residence
Education—enrollment and attainment	Number of bedrooms
Place of birth, citizenship, and year of entry into U.S.	Plumbing and kitchen facilities
Ancestry	Telephone in unit
Language spoken at home	Vehicles available
Migration (residence in 1985)	Heating fuel
Disability	Source of water and method of sewage disposal
Fertility	Year structure built
Veteran status	Condominium status
	Farm residence
Economic characteristics:	Shelter costs, including utilities
Labor force	
Occupation, industry, and class of worker	
Place of work and journey to work	
Work experience in 1989	
Income in 1989	
Year last worked	

NOTE: Questions dealing with the subjects covered in the 100-percent component were asked of all persons and housing units. Those covered by the sample component were asked of a sample of the population and housing units.

Figure 2. **1990 Census Printed Reports**

Series	Title	Report(s) issued for	Description	Geographic areas
		1990 CENSUS OF POPULATION AND HOUSING (1990 CPH)		
		100-Percent Data		
1990 CPH-1	**Summary Population and Housing Characteristics**	U.S., States, DC, Puerto Rico, and U.S. Virgin Islands	Population and housing unit counts, and summary statistics on age, sex, race, Hispanic origin, household relationship, units in structure, value and rent, number of rooms, tenure, and vacancy characteristics	Local governmental units (i.e., counties, places, and towns and townships), other county subdivisions, and American Indian and Alaska Native areas
1990 CPH-2	**Population and Housing Unit Counts**	U.S., States, DC, Puerto Rico, and U.S. Virgin Islands	Total population and housing unit counts for 1990 and previous censuses	States, counties, county subdivisions, places, State component parts of metropolitan areas (MA's) and urbanized areas (UA's), and summary geographic areas (for example, urban and rural)
		100-Percent and Sample Data		
1990 CPH-3	**Population and Housing Characteristics for Census Tracts and Block Numbering Areas**	MA's, and the nonmetropolitan balance of each State, Puerto Rico, and U.S. Virgin Islands	Statistics on 100-percent and sample population and housing subjects	In MA's: census tracts/ block numbering areas (BNA's), places of 10,000 or more inhabitants, and counties. In the remainder of each State: census tracts/ BNA's, places of 10,000 or more, and counties
1990 CPH-4	**Population and Housing Characteristics for Congressional Districts of the 103rd Congress**	States and DC	Statistics on 100-percent and sample population and housing subjects	Congressional districts (CD's) and, within CD's, counties, places of 10,000 or more inhabitants, county subdivisions of 10,000 or more inhabitants in selected States, and American Indian and Alaska Native areas
		Sample Data		
1990 CPH-5	**Summary Social, Economic, and Housing Characteristics**	U.S., States, DC, Puerto Rico, and U.S. Virgin Islands	Statistics generally on sample population and housing subjects	Local governmental units (i.e., counties, places, and towns and townships), other county subdivisions, and American Indian and Alaska Native areas
		1990 CENSUS OF POPULATION (1990 CP)		
		100-Percent Data		
1990 CP-1	**General Population Characteristics**	U.S., States, DC, Puerto Rico, and U.S. Virgin Islands	Detailed statistics on age, sex, race, Hispanic origin, marital status, and household relationship characteristics	States, counties, places of 1,000 or more inhabitants, county subdivisions of 1,000 or more inhabitants in selected States, State parts of American Indian areas, Alaska Native areas, and summary geographic areas such as urban and rural

Figure 2. **1990 Census Printed Reports**—Con.

Series	Title	Report(s) issued for	Description	Geographic areas
		1990 CENSUS OF POPULATION (1990 CP)—Con.		
		100-Percent Data—Con.		
1990 CP-1-1A	**General Population Characteristics for American Indian and Alaska Native Areas**	U.S.	Detailed statistics on age, sex, race, Hispanic origin, marital status, and household relationship characteristics	American Indian and Alaska Native areas; i.e., American Indian reservations, off-reservation trust lands, tribal jurisdiction statistical areas (Oklahoma), tribal designated statistical areas, Alaska Native village statistical areas, and Alaska Native Regional Corporations
1990 CP-1-1B	**General Population Characteristics for Metropolitan Areas**	U.S.	Detailed statistics on age, sex, race, Hispanic origin, marital status, and household relationship characteristics	Individual MA's. For MA's split by State boundaries, summaries are provided both for the parts and for the whole MA
1990 CP-1-1C	**General Population Characteristics for Urbanized Areas**	U.S.	Detailed statistics on age, sex, race, Hispanic origin, marital status, and household relationship characteristics	Individual UA's. For UA's split by State boundaries, summaries are provided both for the parts and for the whole UA
		Sample Data		
1990 CP-2	**Social and Economic Characteristics**	U.S., States, DC, Puerto Rico, and U.S. Virgin Islands	Statistics generally on sample population subjects	States (including summaries such as urban and rural), counties, places of 2,500 or more inhabitants, county subdivisions of 2,500 or more inhabitants in selected States, Alaska Native areas, and the State portion of American Indian areas
1990 CP-2-1A	**Social and Economic Characteristics for American Indian and Alaska Native Areas**	U.S.	Statistics generally on sample population subjects	American Indian and Alaska Native areas, as for CP-1-1A
1990 CP-2-1B	**Social and Economic Characteristics for Metropolitan Areas**	U.S.	Statistics generally on sample population subjects	Individual MA's, as for CP-1-1B
1990 CP-2-1C	**Social and Economic Characteristics for Urbanized Areas**	U.S.	Statistics generally on sample population subjects	Individual UA's, as for CP-1-1C
1990 CP-3	**Population Subject Reports**	Selected subjects	Approximately 30 reports on population census subjects such as migration, education, income, the older population, and racial and ethnic groups	Generally limited to the U.S., regions, and divisions; for some reports, other highly populated areas such as States, MA's, counties, and large places

Figure 2. **1990 Census Printed Reports**—Con.

Series	Title	Report(s) issued for	Description	Geographic areas
		1990 CENSUS OF HOUSING (1990 CH)		
		100-Percent Data		
1990 CH-1	**General Housing Characteristics**	U.S., States, DC, Puerto Rico, and U.S. Virgin Islands	Detailed statistics on units in structure, value and rent, number of rooms, tenure, and vacancy characteristics	States, counties, places of 1,000 or more inhabitants, county subdivisions of 1,000 or more inhabitants in selected States, State parts of American Indian areas, Alaska Native areas, and summary geographic areas such as urban and rural
1990 CH-1-1A	**General Housing Characteristics for American Indian and Alaska Native Areas**	U.S.	Detailed statistics on units in structure, value and rent, number of rooms, tenure, and vacancy characteristics	American Indian and Alaska Native areas; i.e., American Indian reservations, trust lands, tribal jurisdiction statistical areas (Oklahoma), tribal designated statistical areas, Alaska Native village statistical areas, and Alaska Native Regional Corporations
1990 CH-1-1B	**General Housing Characteristics for Metropolitan Areas**	U.S.	Detailed statistics on units in structure, value and rent, number of rooms, tenure, and vacancy characteristics	Individual MA's. For MA's split by State boundaries, summaries are provided both for the parts and for the whole MA
1990 CH-1-1C	**General Housing Characteristics for Urbanized Areas**	U.S.	Detailed statistics on units in structure, value and rent, number of rooms, tenure, and vacancy characteristics	Individual UA's. For UA's split by State boundaries, summaries are provided both for the parts and for the whole UA
		Sample Data		
1990 CH-2	**Detailed Housing Characteristics**	U.S., States, DC, Puerto Rico, and U.S. Virgin Islands	Statistics generally on sample housing subjects	States (including summaries such as urban and rural), counties, places of 2,500 or more inhabitants, county subdivisions of 2,500 or more inhabitants in selected States, Alaska Native areas, and State parts of American Indian areas
1990 CH-2-1A	**Detailed Housing Characteristics for American Indian and Alaska Native Areas**	U.S.	Statistics generally on sample housing subjects	American Indian and Alaska Native areas, as in 1990 CH-1-1A
1990 CH-2-1B	**Detailed Housing Characteristics for Metropolitan Areas**	U.S.	Statistics generally on sample housing subjects	Individual MA's, as in 1990 CH-1-1B
1990 CH-2-1C	**Detailed Housing Characteristics for Urbanized Areas**	U.S.	Statistics generally on sample housing subjects	Individual UA's, as in 1990 CH-1-1C
1990 CH-3	**Housing Subject Reports**	Selected subjects	Approximately 10 reports on housing census subjects such as structural characteristics and space utilization	Generally limited to U.S., regions, and divisions; for some reports, other highly populated areas such as States, MA's, counties, and large places

Figure 3. **1990 Census Summary Tape Files**

Summary Tape File (STF 1A, 1B, etc.) and data type (100 percent or sample)[1]		Geographic areas	Description
	A[2 3]	States, counties, county subdivisions, places, census tracts/ block numbering areas (BNA's), block groups (BG's). Also Alaska Native areas and State parts of American Indian areas	
	B[2 3]	States, counties, county subdivisions, places, census tracts/ BNA's, BG's, blocks. Also Alaska Native areas and State parts of American Indian areas	
STF 1 (100 percent)	C[3]	U.S., regions, divisions, States (including summaries such as urban and rural), counties, places of 10,000 or more inhabitants, county subdivisions of 10,000 or more inhabitants in selected States, metropolitan areas (MA's), urbanized areas (UA's), American Indian and Alaska Native areas	Over 900 cells/ items of 100-percent population and housing counts and characteristics for each geographic area
	D	Congressional districts (CD's) of the 103rd Congress by State; and within each CD: counties, places of 10,000 or more inhabitants, county subdivisions of 10,000 or more inhabitants in selected States, Alaska Native areas, and American Indian areas	
	A	In MA's: counties, places of 10,000 or more inhabitants, and census tracts/ BNA's. In the remainder of each State: counties, places of 10,000 or more inhabitants, and census tracts/ BNA's	
STF 2 (100 percent)	B	States (including summaries such as urban and rural), counties, places of 1,000 or more inhabitants, county subdivisions, State parts of American Indian areas, and Alaska Native areas	Over 2,100 cells/ items of 100-percent population and housing counts and characteristics for each geographic area. Each of the STF 2 files will include a set of tabulations for the total population and separate presentations of tabulations by race and Hispanic origin
	C	U.S., regions, divisions, States (including summaries such as urban and rural), counties, places of 10,000 or more inhabitants, county subdivisions of 10,000 or more inhabitants in selected States, all county subdivisions in New England MA's, American Indian and Alaska Native areas, MA's, UA's	
	A[2 3]	States, counties, county subdivisions, places, census tracts/ BNA's, BG's. Also Alaska Native areas and State parts of American Indian areas	
	B[3]	Five-digit ZIP Codes within each State	
STF 3 (Sample)	C[3]	U.S., regions, divisions, States, counties, places of 10,000 or more inhabitants, county subdivisions of 10,000 or more inhabitants in selected States, American Indian and Alaska Native areas, MA's, UA's	Over 3,300 cells/ items of sample population and housing characteristics for each geographic area
	D	CD's of the 103rd Congress by State; and within each CD: counties, places of 10,000 or more inhabitants, county subdivisions of 10,000 or more inhabitants in selected States	

Figure 3. **1990 Census Summary Tape Files**—Con.

Summary Tape File (STF 1A, 1B, etc.) and data type (100 percent or sample)[1]		Geographic areas	Description
	A	In MA's: counties, places of 10,000 or more inhabitants, and census tracts/ BNA's. In the remainder of each State: counties, places of 10,000 or more inhabitants, and census tracts/ BNA's	
STF 4 (Sample)	B	State (including summaries such as urban and rural), counties, places of 2,500 or more inhabitants, county subdivisions of 2,500 or more inhabitants in selected States, all county subdivisions in New England MA's, State parts of American Indian areas, and Alaska Native areas	Over 8,500 cells/ items of sample population and housing characteristics for each geographic area. Each of the STF 4 files will include a set of tabulations for the total population and separate presentations of tabulations by race and Hispanic origin.
	C	U.S., regions, divisions, States (including urban and rural and metropolitan and nonmetropolitan components), counties, places of 10,000 or more inhabitants, county subdivisions of 10,000 or more inhabitants in selected States, all county subdivisions in New England MA's, American Indian and Alaska Native areas, MA's, UA's	

[1]Similar STF's will be prepared for Puerto Rico and the U.S. Virgin Islands.
[2]Also available on microfiche. STF 1B microfiche provides only part of the data for blocks and other areas in the tape file.
[3]Also available on laser disc (CD-ROM). STF 1B CD-ROM presents the same file extract as STF 1B microfiche.

Figure 4. **Other 1990 Census Data Products**

Title	Description	Geographic areas
Subject Summary Tape Files	About 20 computer tape files used to produce the subject reports (1990 CP-3 and 1990 CH-3 series). On the average, a file is the source of two subject reports	U.S., regions, divisions, States, metropolitan areas (MA's), and large counties and places
Public Law 94-171 Data File (redistricting data)	Counts by total, race, and Hispanic origin for the total population and population 18 years old and over, and counts of housing units. Available on tape, CD-ROM, and paper listings	States, counties, county subdivisions, places, census tracts/ block numbering areas (BNA's), block groups (BG's), and blocks; voting districts where States have identified them for the Census Bureau; and American Indian and Alaska Native areas
Census/ Equal Employment Opportunity (EEO) Special File	Sample tabulations showing detailed occupations and educational attainment data by age; cross tabulated by sex, Hispanic origin, and race	Counties, MA's, places of 50,000 or more inhabitants
County-to-County Migration File	Summary statistics for all intra-state county-to-county migration streams and significant interstate county-to-county migration streams. Each record will include codes for the geographic area of destination, and selected characteristics of the persons who made up the migration stream	States, counties
Public Use Microdata Sample (PUMS) Files	Machine-readable files containing a sample of individual long-form census records showing most population and housing characteristics but with identifying information removed	
5 Percent—PUMS Areas		County groups, counties, county subdivisions, and places with 100,000 or more inhabitants
1 Percent—Metropolitan Areas (1990)		MA's and other large areas with 100,000 or more inhabitants
User-Defined Areas Tabulations	A set of standard tabulations provided on printouts, tapes, or other products with maps and narrative (if requested)	User-defined areas created by aggregating census blocks
Special Tabulations	User-defined tabulations for specified geographic areas provided on printouts, tapes, or other products	User-defined areas or standard areas

Maps are not available.