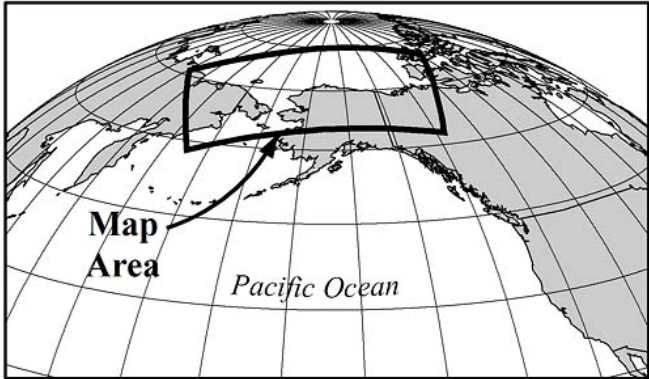
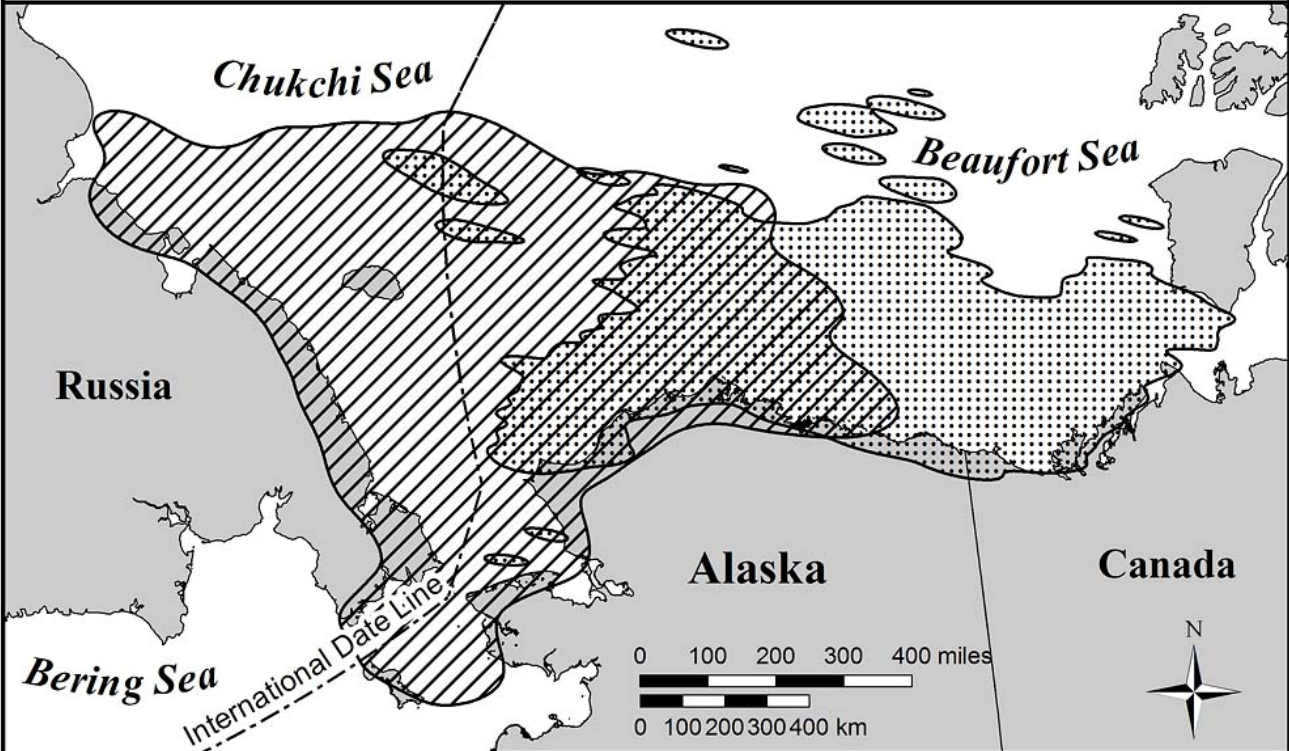


# MAPS OF THE PROPOSED CRITICAL HABITAT AREAS

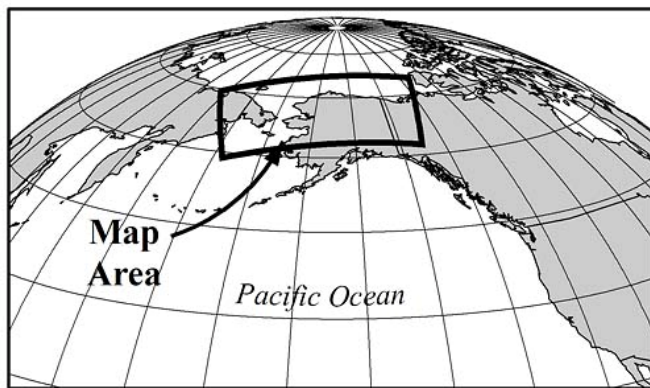
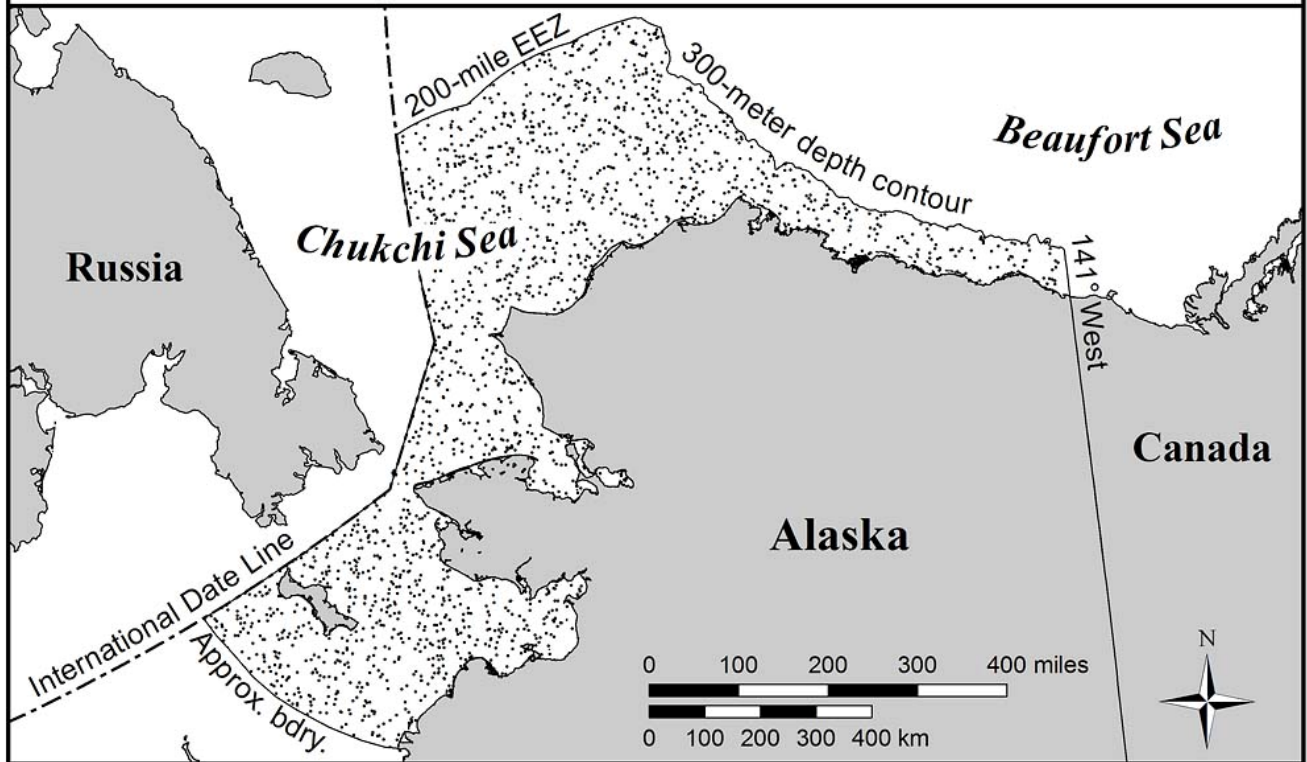
## Ranges of the Chukchi/Bering Seas and Southern Beaufort Sea Polar Bear (*Ursus maritimus*) Populations



### Population Contours

-  Chukchi/Bering Seas (95%)
-  Southern Beaufort Sea (95%)

# Unit 1: Sea Ice Critical Habitat of the Polar Bear (*Ursus maritimus*)

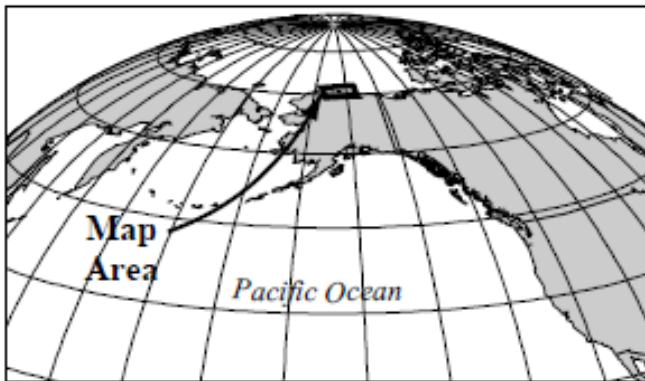
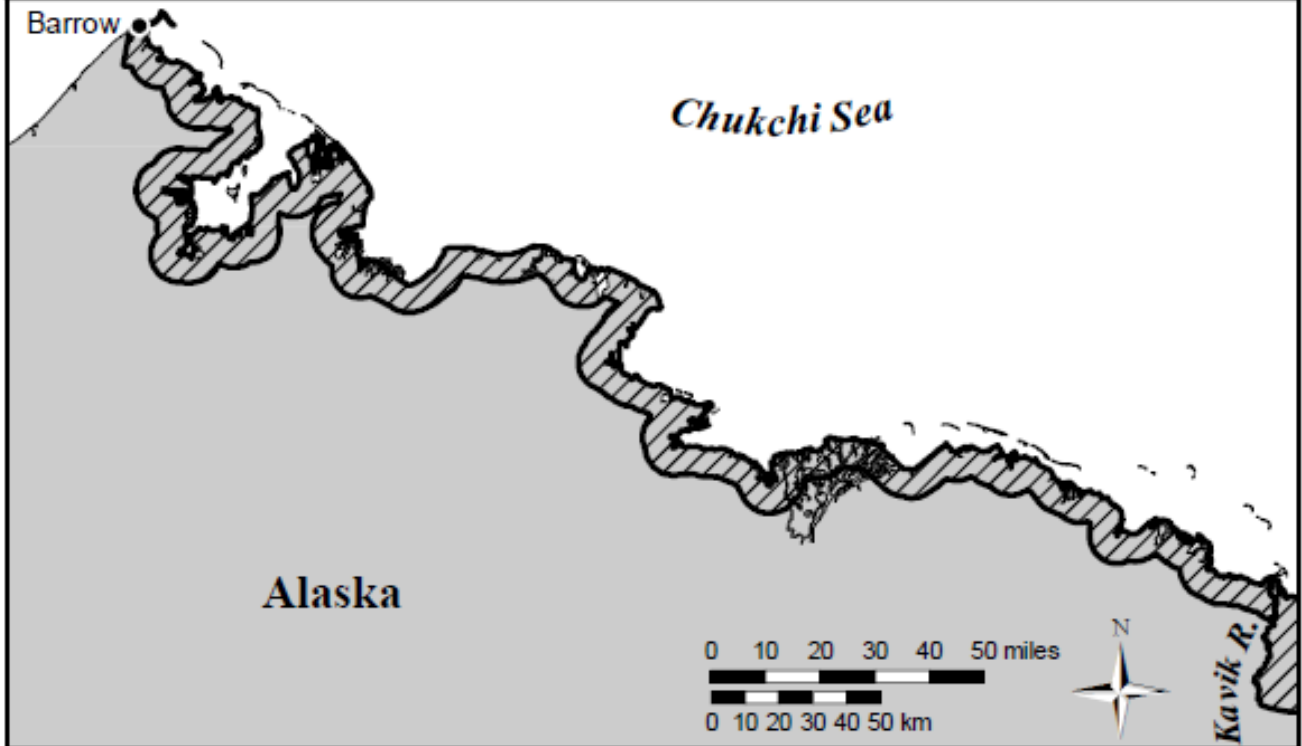


99-0125

## Legend


 Unit 1 - Sea ice habitat

## Unit 2 (west half): Designation of Denning Critical Habitat for the Polar Bear (*Ursus maritimus*)

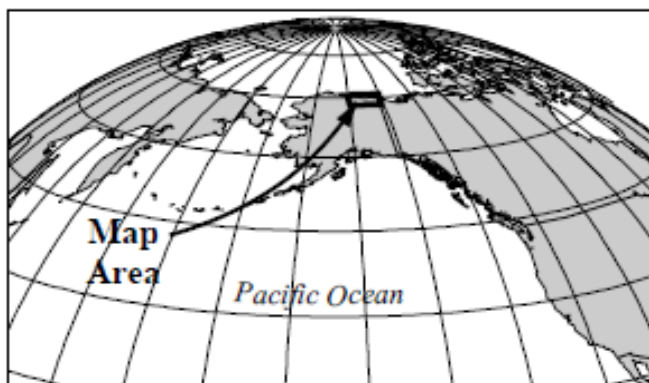
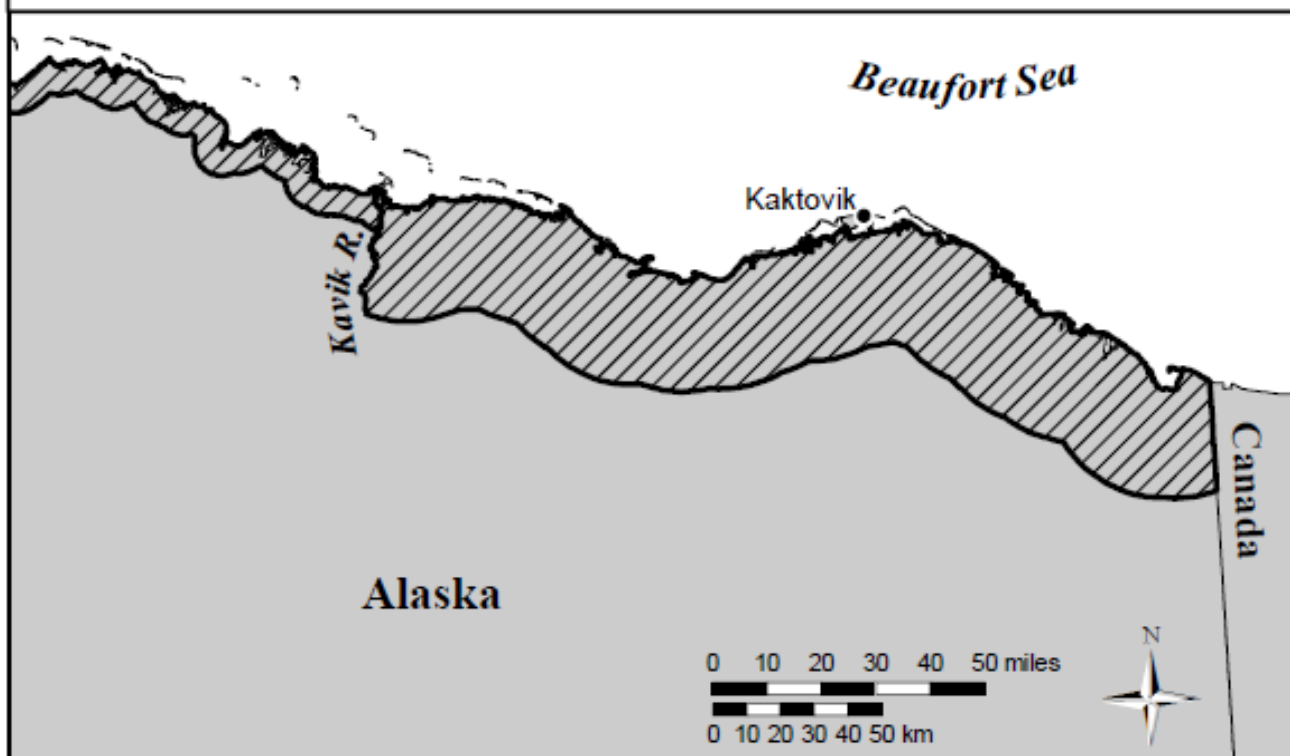


99-0220


### Legend

-  Unit 2 - Denning critical habitat

## Unit 2 (east half): Designation of Denning Critical Habitat for the Polar Bear (*Ursus maritimus*)

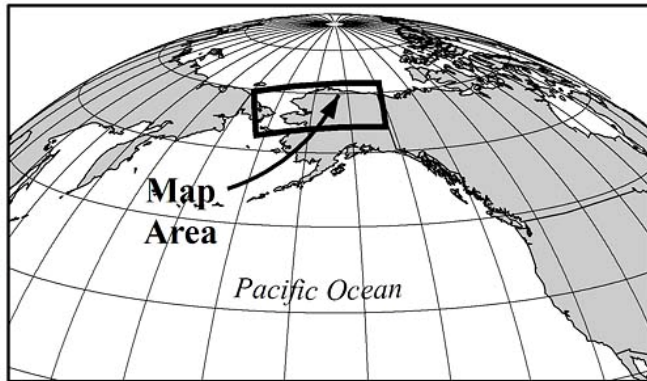
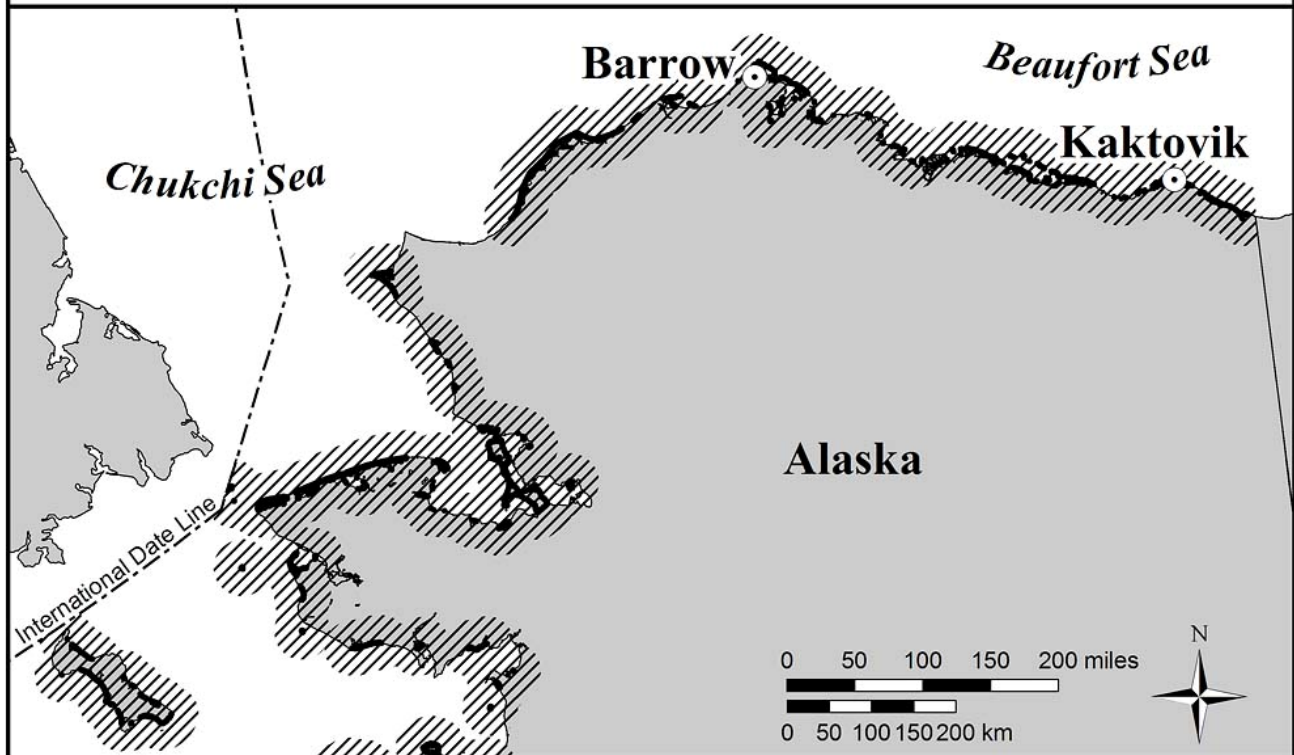


### Legend


-  Unit 2 - Denning critical habitat



### Unit 3: Barrier Island Critical Habitat of the Polar Bear (*Ursus maritimus*)



#### Legend

 Unit 3 - Barrier Islands