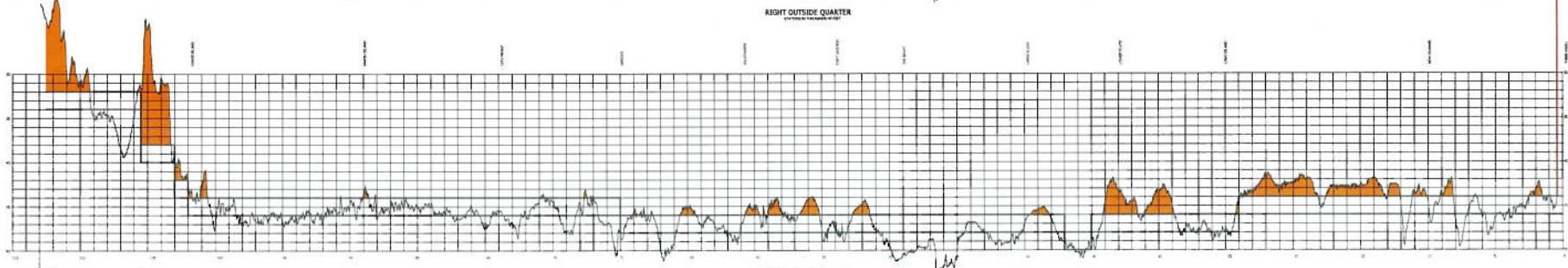
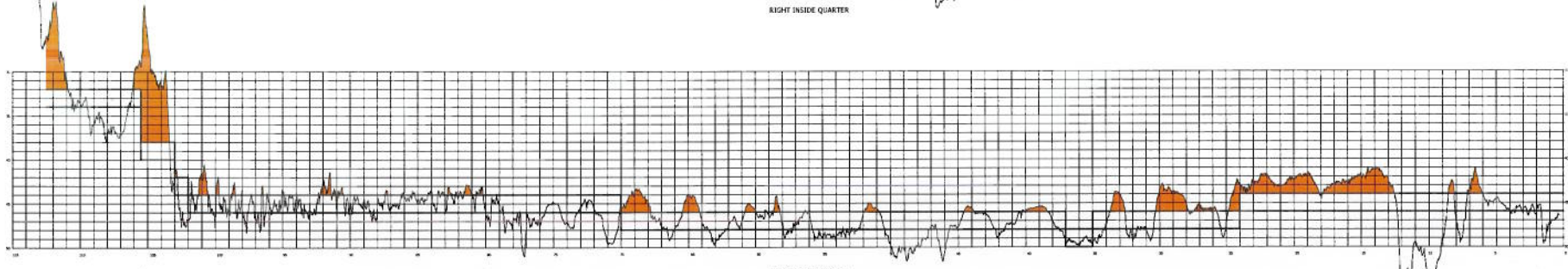


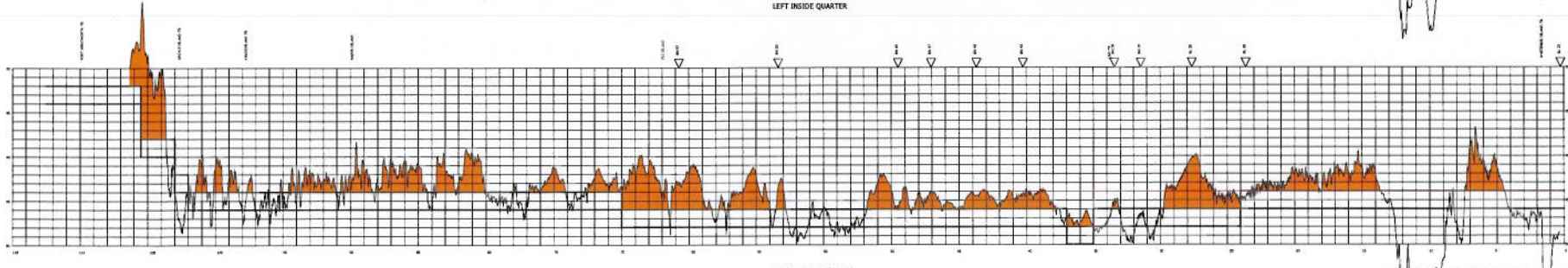
RIGHT OUTSIDE QUARTER




RIGHT INSIDE QUARTER



LEFT INSIDE QUARTER

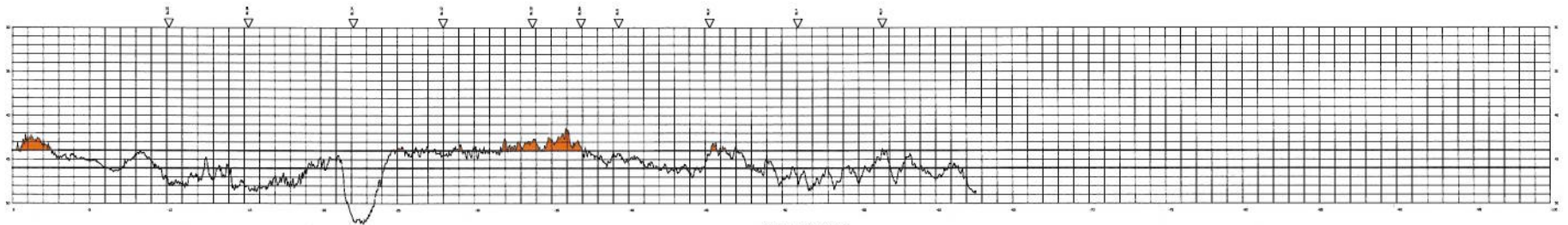


LEFT OUTSIDE QUARTER

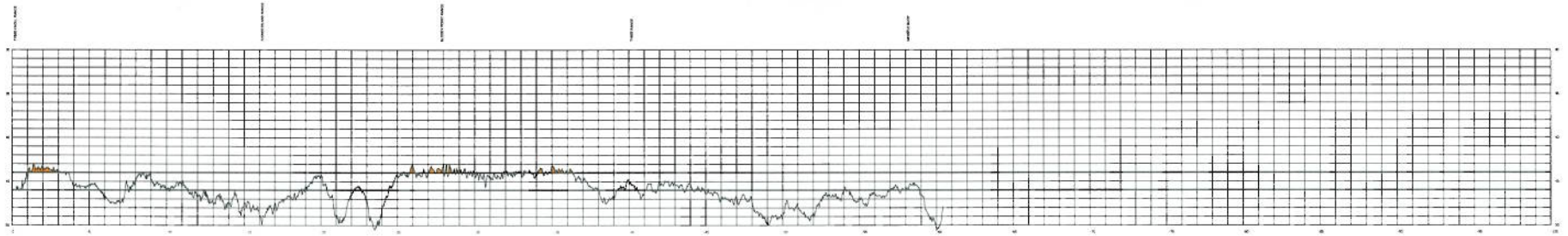


NOTES:  
 1. TO BE DREDGED TO THE DEPTH INDICATED BY THE ORANGE SHADING.  
 2. TO BE DREDGED TO THE DEPTH INDICATED BY THE BLACK LINE.  
 3. TO BE DREDGED TO THE DEPTH INDICATED BY THE INVERTED TRIANGLE.  
 4. TO BE DREDGED TO THE DEPTH INDICATED BY THE INVERTED TRIANGLE.

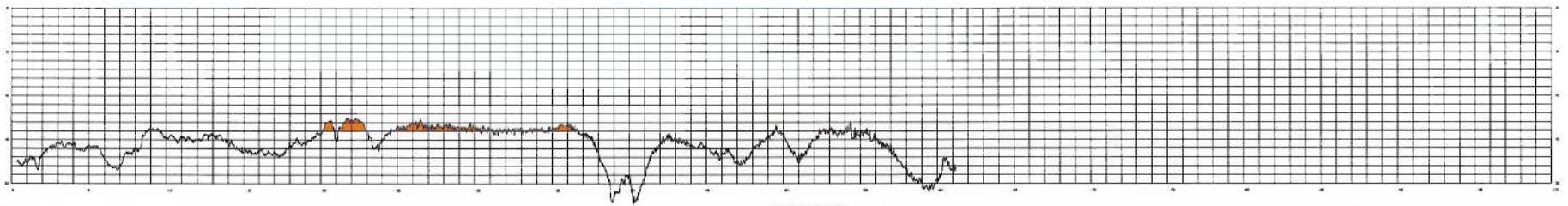
SAVANNAH HARBOR, GEORGIA SAVANNAH HARBOR PROFILES	
SAVANNAH	GEORGIA
DATE: 08/11/2011	PROJECT: DSH 103/499
SCALE: 1:100	DATE: 08/11/2011
* AREA IS BEING DREDGED ** AREA TO BE DREDGED	



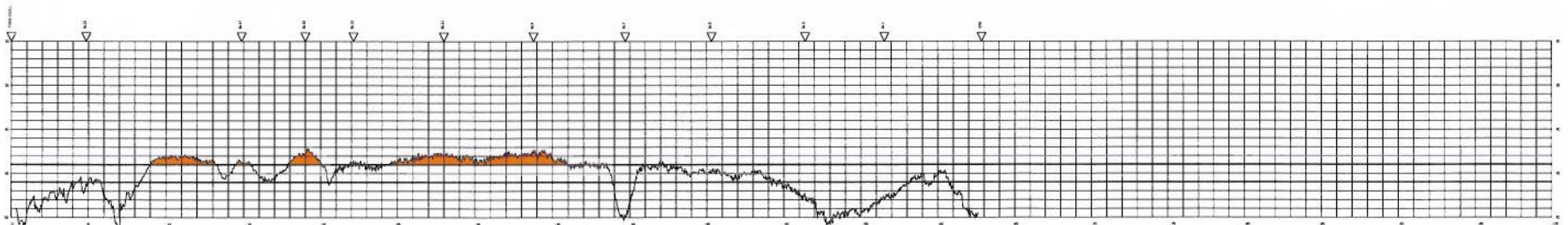
RIGHT OUTSIDE QUARTER  
FROM THE TOWER LIGHT



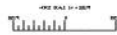
RIGHT INSIDE QUARTER



LEFT INSIDE QUARTER



LEFT OUTSIDE QUARTER  
FROM THE TOWER LIGHT



NOTE:  
 1. THE DEPTH OF THE BAR CHART IS THE DEPTH OF THE CHANNEL AT THE TIME THE CHART WAS MADE.  
 2. THE DEPTH OF THE BAR CHART IS THE DEPTH OF THE CHANNEL AT THE TIME THE CHART WAS MADE.

1. THIS CHART IS A SUMMARY OF THE DATA OBTAINED FROM THE SURVEY AND IS NOT A SUBSTITUTE FOR THE ORIGINAL SURVEY DATA.  
 2. THE DEPTH OF THE BAR CHART IS THE DEPTH OF THE CHANNEL AT THE TIME THE CHART WAS MADE.

\* AREA IS BEING DREDGED  
 \*\* AREA TO BE DREDGED

U.S. NAVY DISTRICT OFFICE - SAVANNAH <small>OFFICE OF HYDROGRAPHY      SAVANNAH, GEORGIA</small>			
<b>SAVANNAH HARBOR, GEORGIA      SAVANNAH BAR PROFILES</b>			
DATE	NO. OF PROFILES	DRAWING NO.	SCALE
SAVANNAH		DSH 103/408	
DATE OF SURVEY	NO. OF SURVEYS	DATE OF PLOT	BY