


RIGHT OUTSIDE QUARTER
STATIONING IN THOUSANDS OF FEET

RIGHT INSIDE QUARTER
STATIONING IN THOUSANDS OF FEET

LEFT INSIDE QUARTER
STATIONING IN THOUSANDS OF FEET

LEFT OUTSIDE QUARTER
STATIONING IN THOUSANDS OF FEET



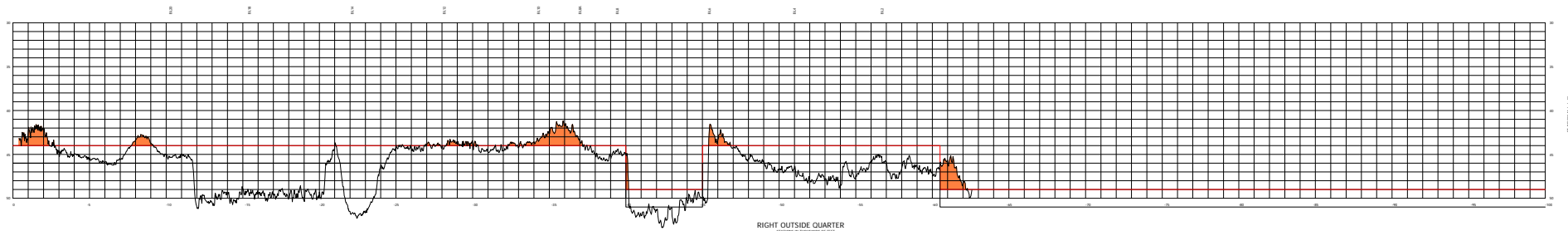
NOTES:
1. THE DIMENSIONS SHOWN ON THIS CHART REPRESENT THE DEPTHS TO WHICH THE CHANNELS ARE TO BE DREDGED AND CAN ONLY BE CONSIDERED AS APPROXIMATE. THE CHANNELS SHOWN ON THIS CHART ARE TO BE DREDGED TO THE DEPTHS SHOWN ON THIS CHART. NO GUARANTEE IS MADE FOR ANY PARTICULAR CHANNEL, EACH

* AREA IS BEING DREDGED
** AREA TO BE DREDGED

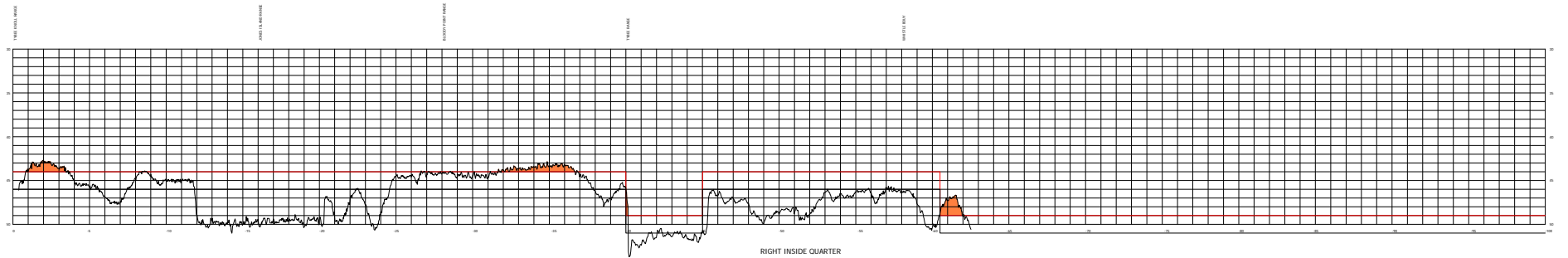
U.S. ARMY ENGINEERING DISTRICT, SAVANNAH
CORPS OF ENGINEERS
SAVANNAH DISTRICT OFFICE

**SAVANNAH HARBOR, GEORGIA
SAVANNAH HARBOR PROFILES**

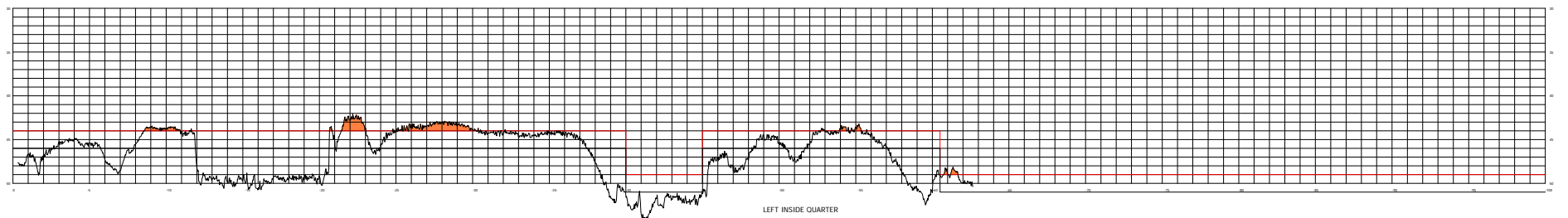
DATE	DESIGNED BY	DRAWING NO.	PLANS
		DSH-103/418	
SCALE AS SHOWN	DATE PLOTTED	SHEET NO. 10	TOTAL SHEETS 10



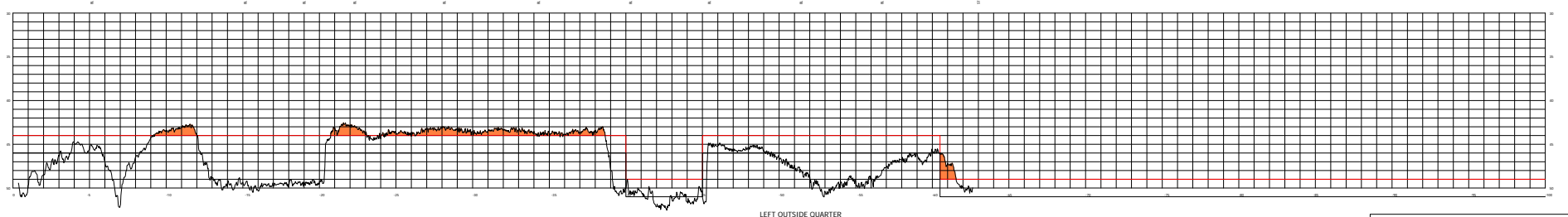
RIGHT OUTSIDE QUARTER
DISTANCE IN HUNDREDS OF FEET




RIGHT INSIDE QUARTER



LEFT INSIDE QUARTER



LEFT OUTSIDE QUARTER
DISTANCE IN HUNDREDS OF FEET



NOTES:
 1. THE INFORMATION SHOWN ON THIS CHART REPRESENTS THE RESULTS OF SURVEYS MADE ON THE DATE INDICATED AND CAN ONLY BE CONSIDERED AS SUCH UNLESS THE CHARTED INFORMATION HAS BEEN REVISITED AND ANY NECESSARY CORRECTIONS MADE.
 2. THESE PROFILES ARE FOR ILLUSTRATION PURPOSES ONLY AND DO NOT REPRESENT A DREDGING PROJECT. ANY DREDGING PROJECT MUST BE CONDUCTED IN ACCORDANCE WITH THE SAVANNAH HARBOR ACT AND THE SAVANNAH HARBOR DREDGING ACT AND ANY OTHER APPLICABLE LAWS, REGULATIONS AND ORDINANCES.

* AREA IS BEING DREDGED
 ** AREA TO BE DREDGED

U.S. ARMY ENGINEER DISTRICT, SAVANNAH
 CORPS OF ENGINEERS
 SAVANNAH, GEORGIA

**SAVANNAH HARBOR, GEORGIA
 SAVANNAH BAR PROFILES**

SAVANNAH	DRAWING NO.	DRAWING DATE	PLANS
	DSH-103/418		
DATE	SCALE	BY	CHECKED