

75°32'15"W

75°32'0"W

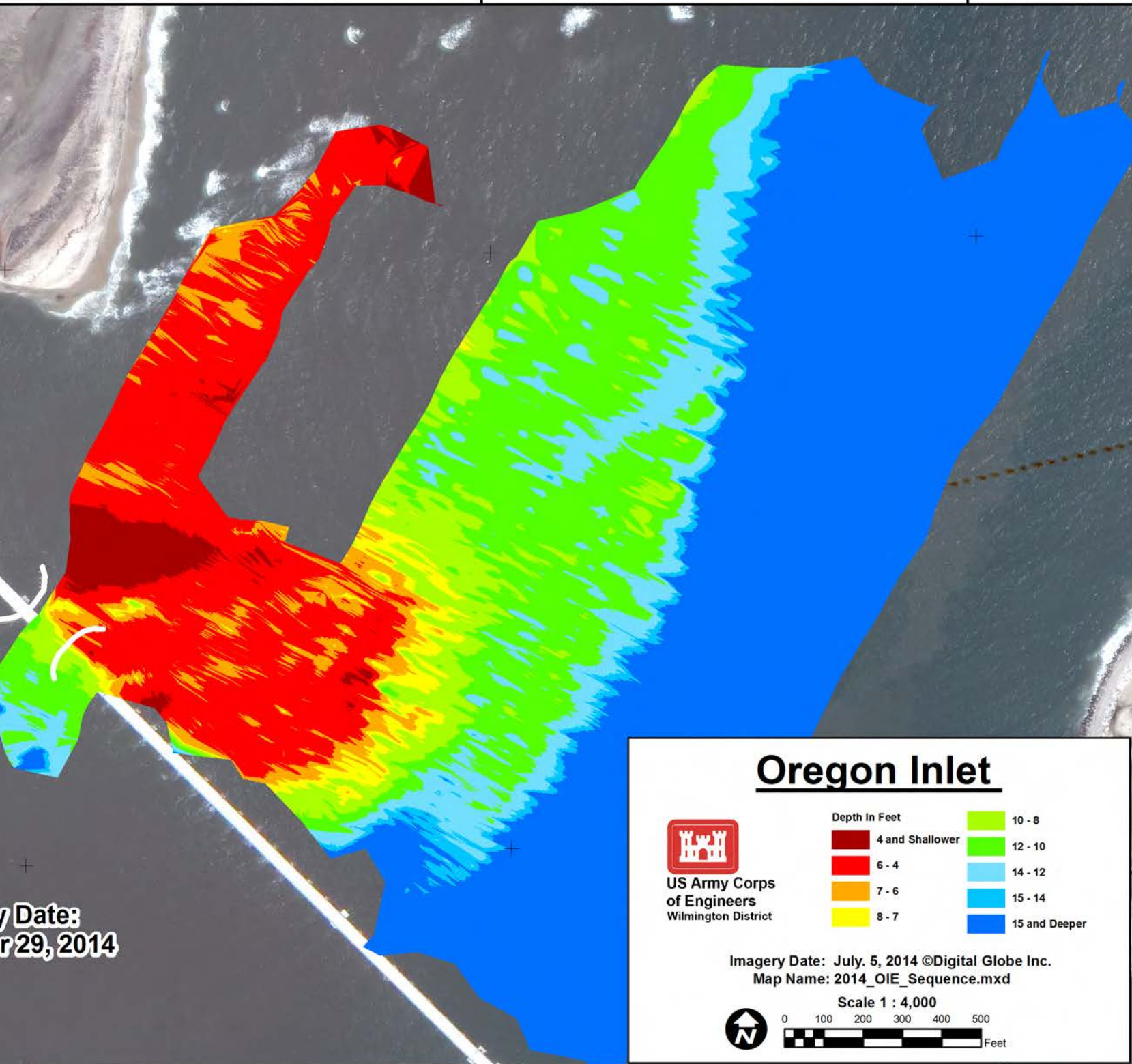
75°31'45"W

35°46'30"N

35°46'30"N


35°46'15"N

35°46'15"N



**Survey Date:**  
**December 29, 2014**

## Oregon Inlet





**US Army Corps  
of Engineers**  
Wilmington District

Depth In Feet	
■ 4 and Shallower	■ 10 - 8
■ 6 - 4	■ 12 - 10
■ 7 - 6	■ 14 - 12
■ 8 - 7	■ 15 - 14
	■ 15 and Deeper

Imagery Date: July. 5, 2014 ©Digital Globe Inc.  
 Map Name: 2014\_OIE\_Sequence.mxd

Scale 1 : 4,000

75°32'15"W

75°32'0"W

75°31'45"W



75°32'15"W

75°32'0"W

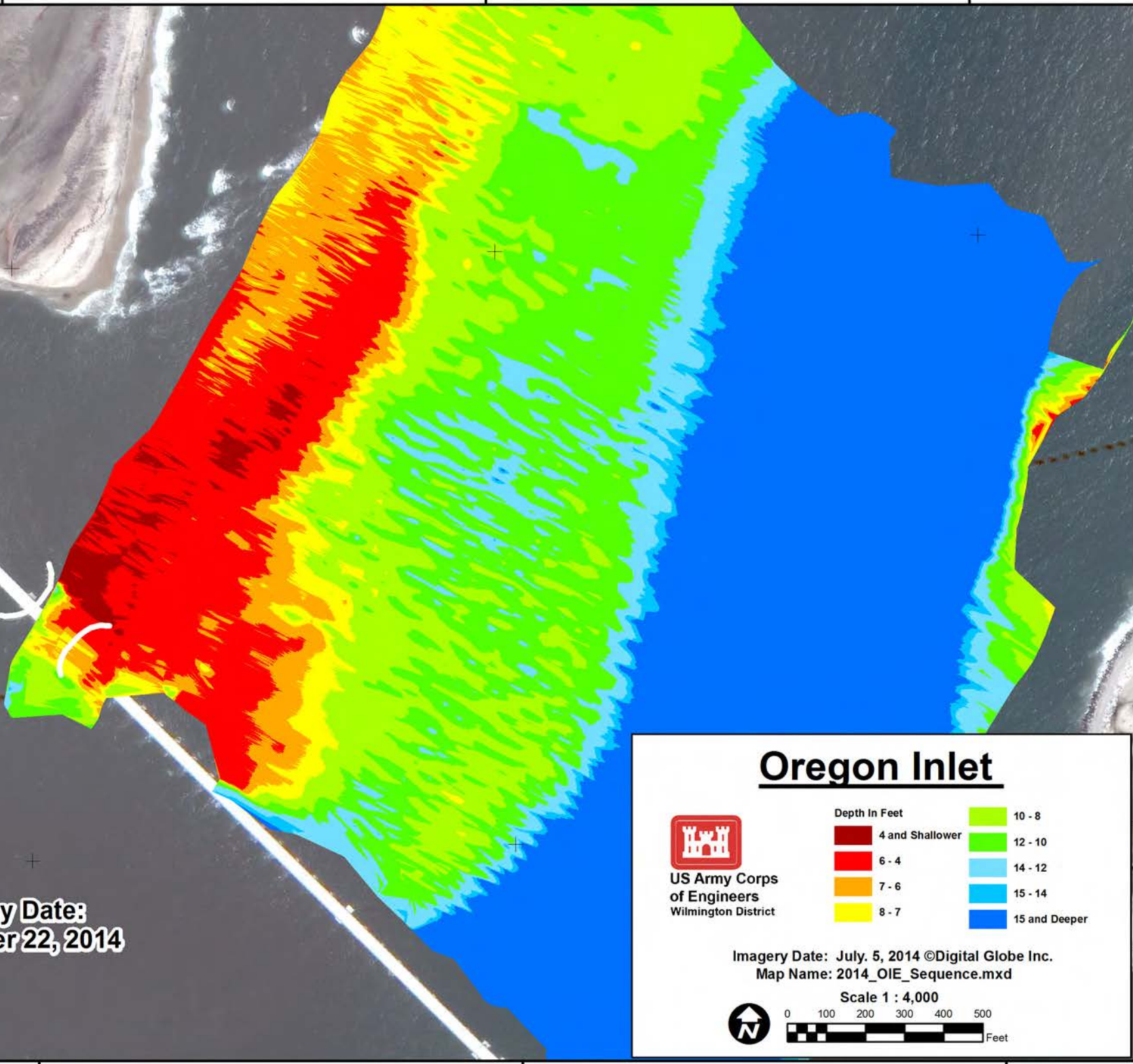
75°31'45"W

35°46'30"N

35°46'30"N


35°46'15"N

35°46'15"N



**Survey Date:**  
**December 22, 2014**

## Oregon Inlet





**US Army Corps  
of Engineers**  
Wilmington District

Depth In Feet	
	4 and Shallower
	6 - 4
	7 - 6
	8 - 7
	10 - 8
	12 - 10
	14 - 12
	15 - 14
	15 and Deeper

Imagery Date: July. 5, 2014 ©Digital Globe Inc.  
 Map Name: 2014\_OIE\_Sequence.mxd

Scale 1 : 4,000

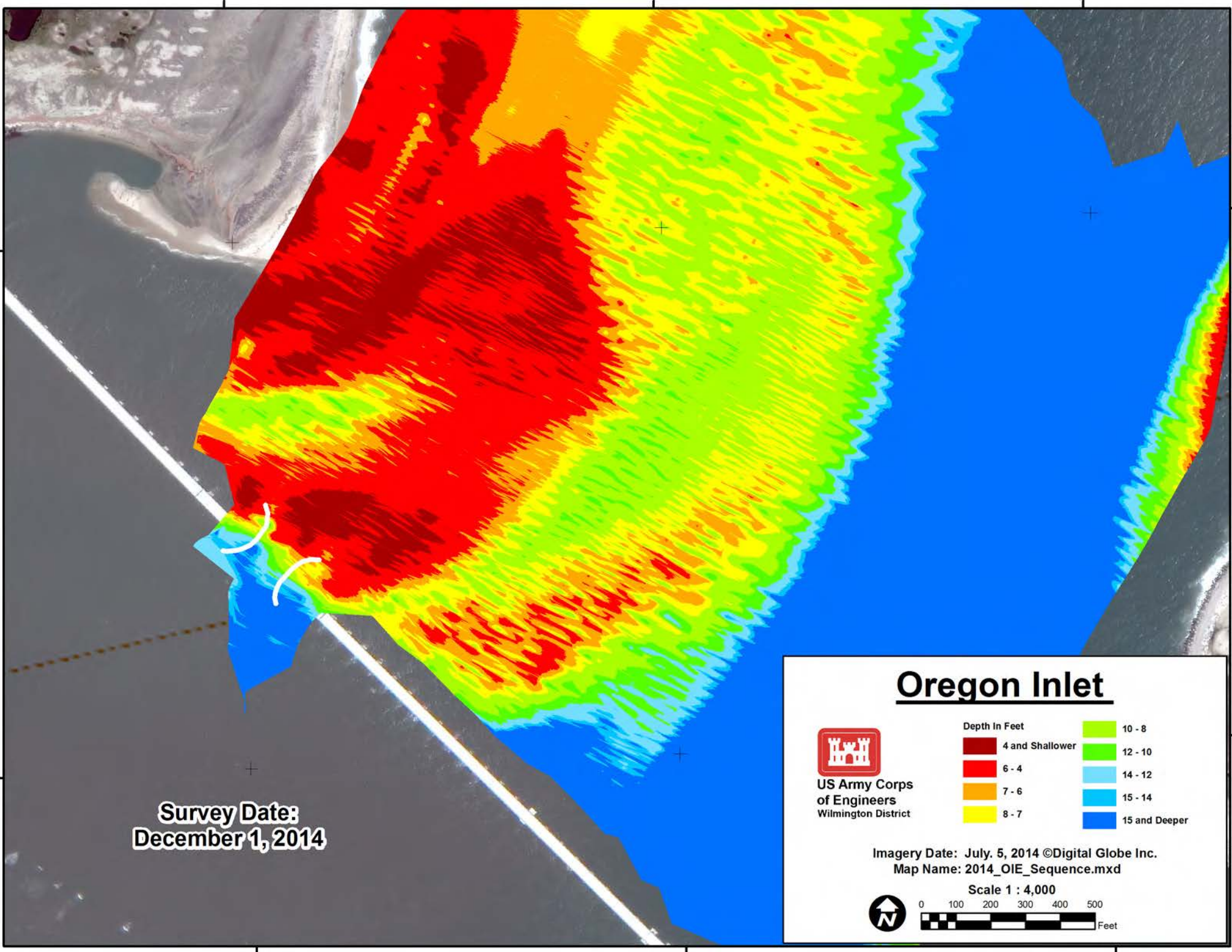



75°32'15"W

75°32'0"W

75°31'45"W





**Survey Date:  
December 1, 2014**




**US Army Corps  
of Engineers**  
Wilmington District

# Oregon Inlet

Depth In Feet	
4 and Shallower	10 - 8
6 - 4	12 - 10
7 - 6	14 - 12
8 - 7	15 - 14
	15 and Deeper

Imagery Date: July. 5, 2014 ©Digital Globe Inc.  
Map Name: 2014\_OIE\_Sequence.mxd

Scale 1 : 4,000





75°32'15"W

75°32'0"W

75°31'45"W

35°46'30"N

35°46'30"N

35°46'15"N

35°46'15"N


75°32'15"W

75°32'0"W

75°31'45"W

**Survey Date:  
November 25, 2014**

## Oregon Inlet





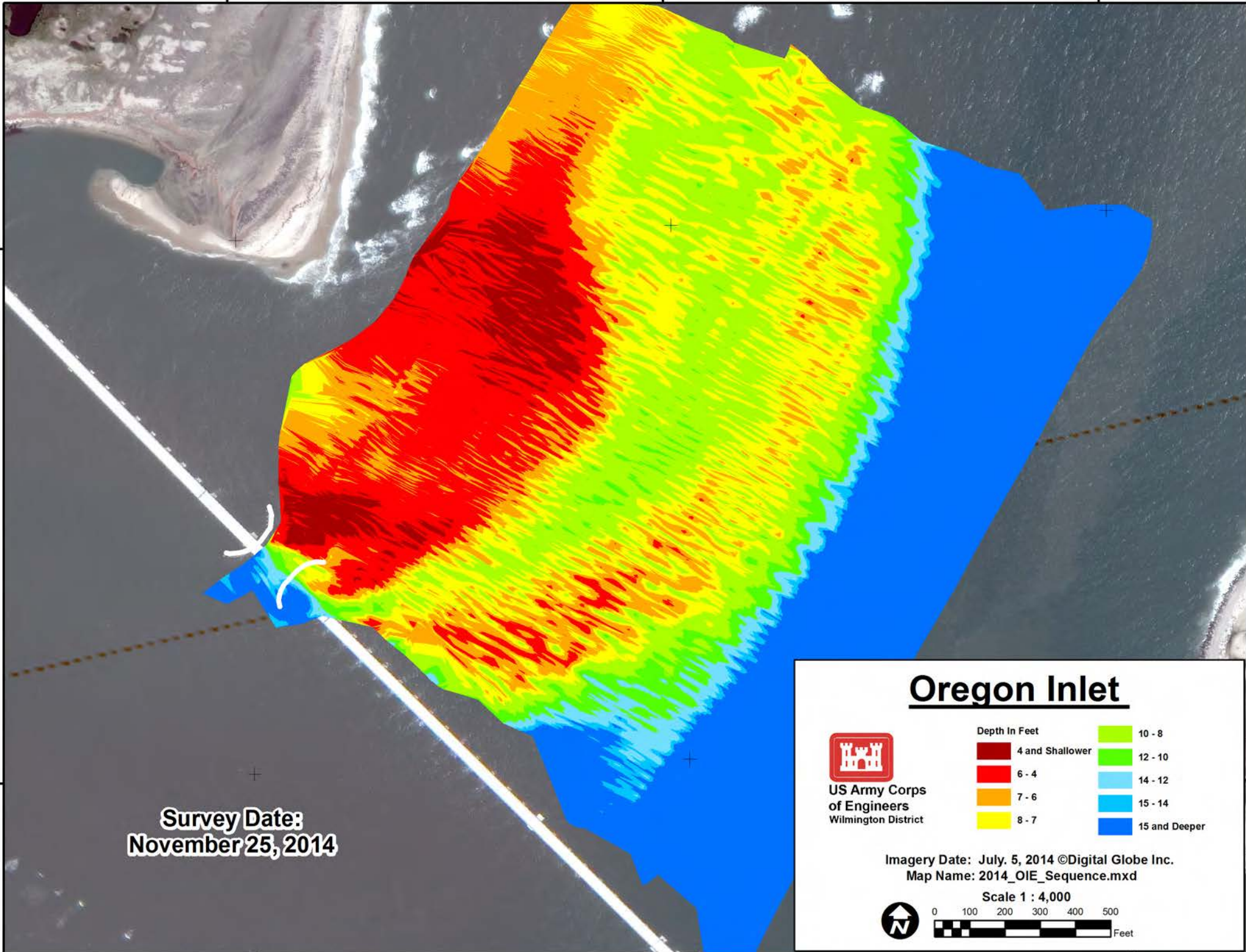
**US Army Corps  
of Engineers**  
Wilmington District

Depth In Feet	
	4 and Shallower
	6 - 4
	7 - 6
	8 - 7
	10 - 8
	12 - 10
	14 - 12
	15 - 14
	15 and Deeper

Imagery Date: July. 5, 2014 ©Digital Globe Inc.  
Map Name: 2014\_OIE\_Sequence.mxd

Scale 1 : 4,000





75°32'15"W

75°32'0"W

75°31'45"W

35°46'30"N

35°46'30"N

35°46'15"N

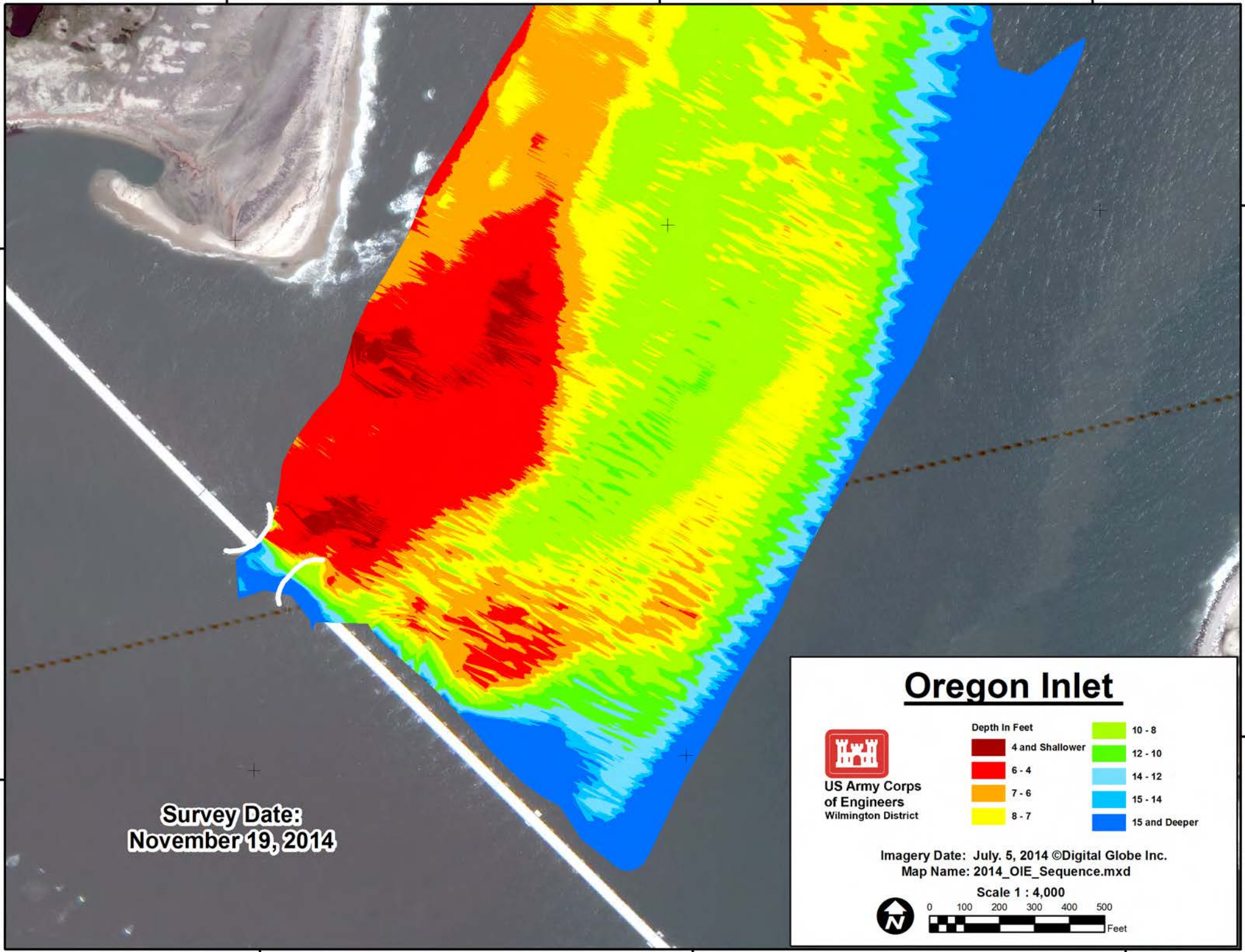
35°46'15"N

75°32'15"W


75°32'0"W

75°31'45"W

**Survey Date:  
November 19, 2014**



## Oregon Inlet





**US Army Corps  
of Engineers**  
Wilmington District

**Depth In Feet**

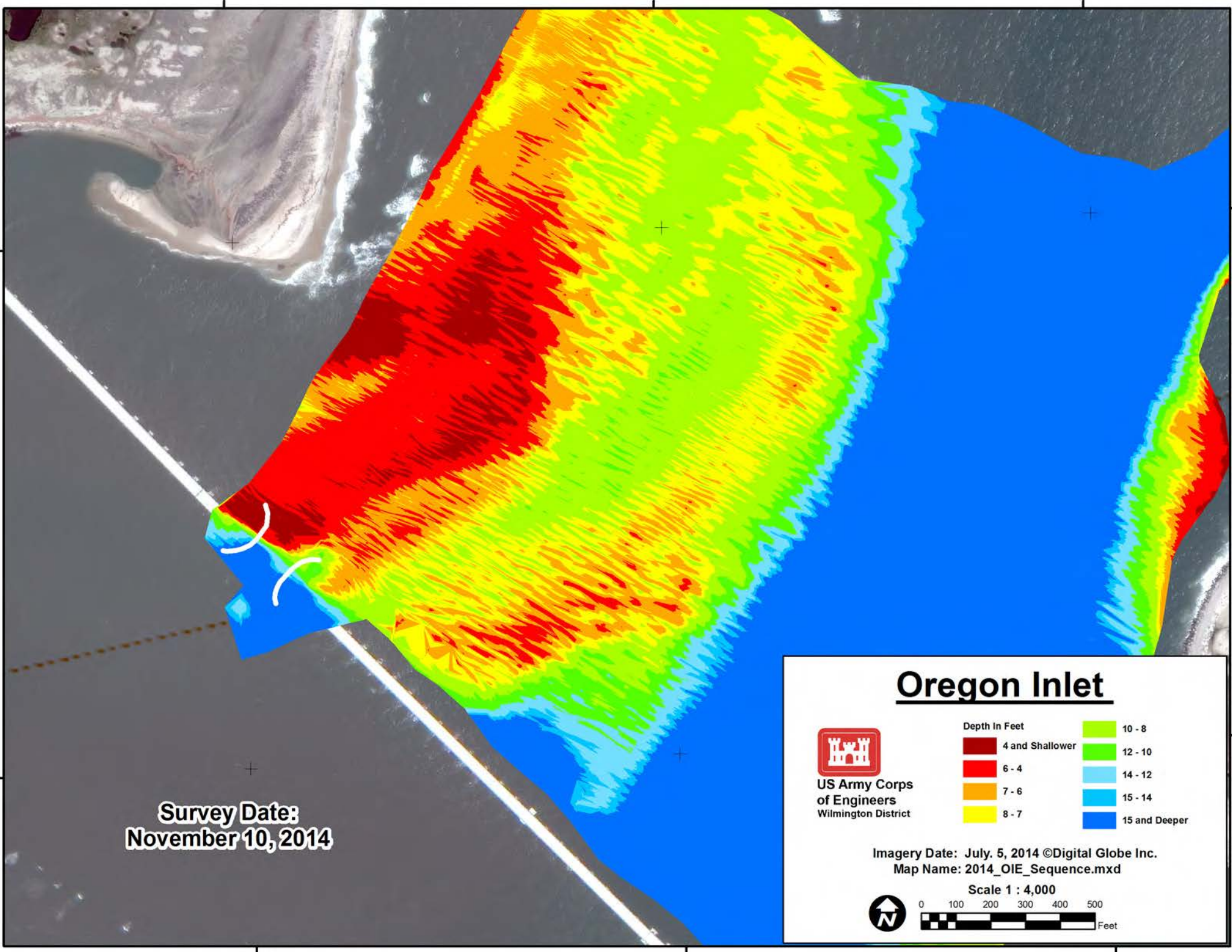
	4 and Shallower
	6 - 4
	7 - 6
	8 - 7
	10 - 8
	12 - 10
	14 - 12
	15 - 14
	15 and Deeper

Imagery Date: July, 5, 2014 ©Digital Globe Inc.  
Map Name: 2014\_OIE\_Sequence.mxd

**Scale 1 : 4,000**









**Survey Date:  
November 10, 2014**

## Oregon Inlet



**US Army Corps  
of Engineers**  
Wilmington District



**Depth In Feet**

	4 and Shallower
	6 - 4
	7 - 6
	8 - 7

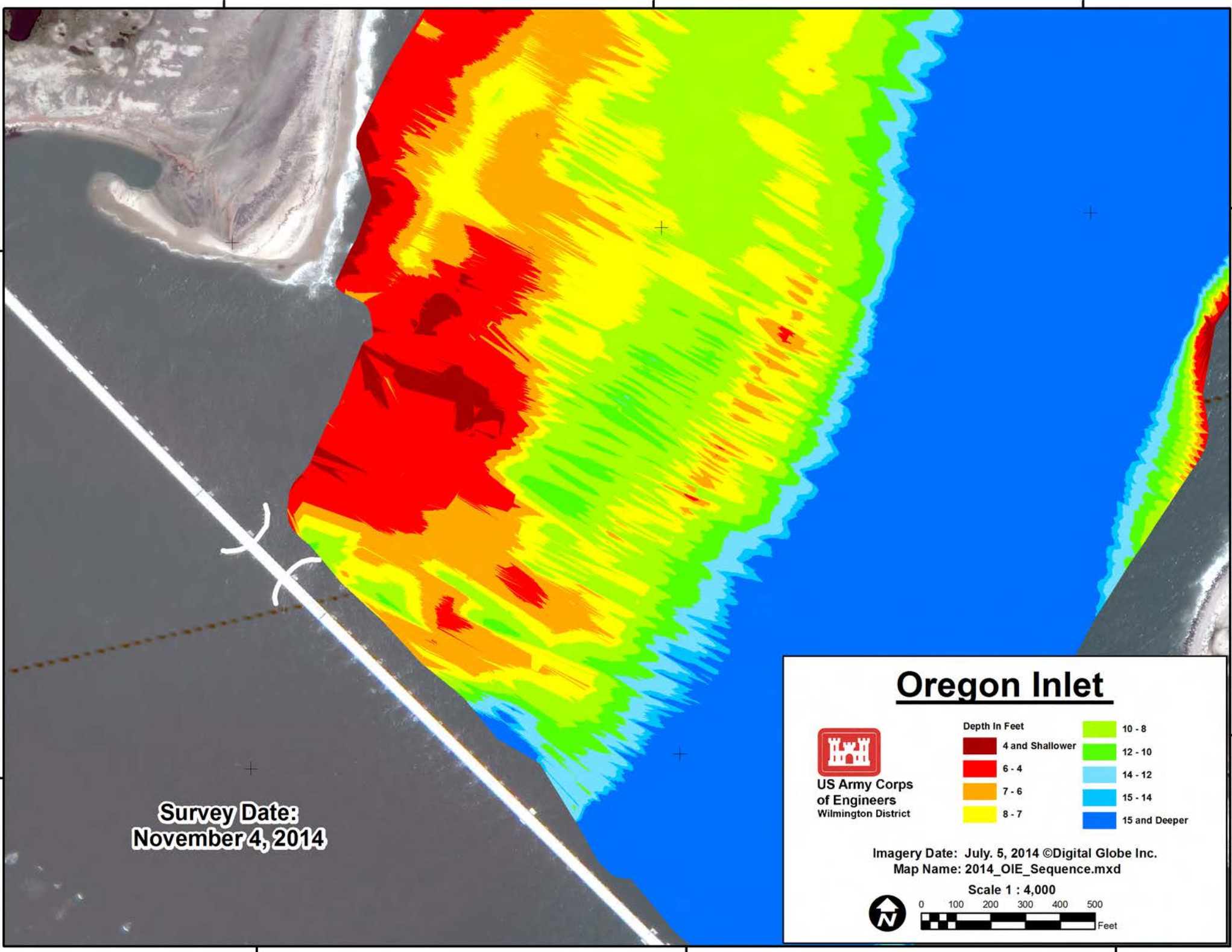
	10 - 8
	12 - 10
	14 - 12
	15 - 14
	15 and Deeper

Imagery Date: July. 5, 2014 ©Digital Globe Inc.  
Map Name: 2014\_OIE\_Sequence.mxd

Scale 1 : 4,000

















**Survey Date:  
November 4, 2014**


### Oregon Inlet

  
**US Army Corps  
of Engineers**  
Wilmington District

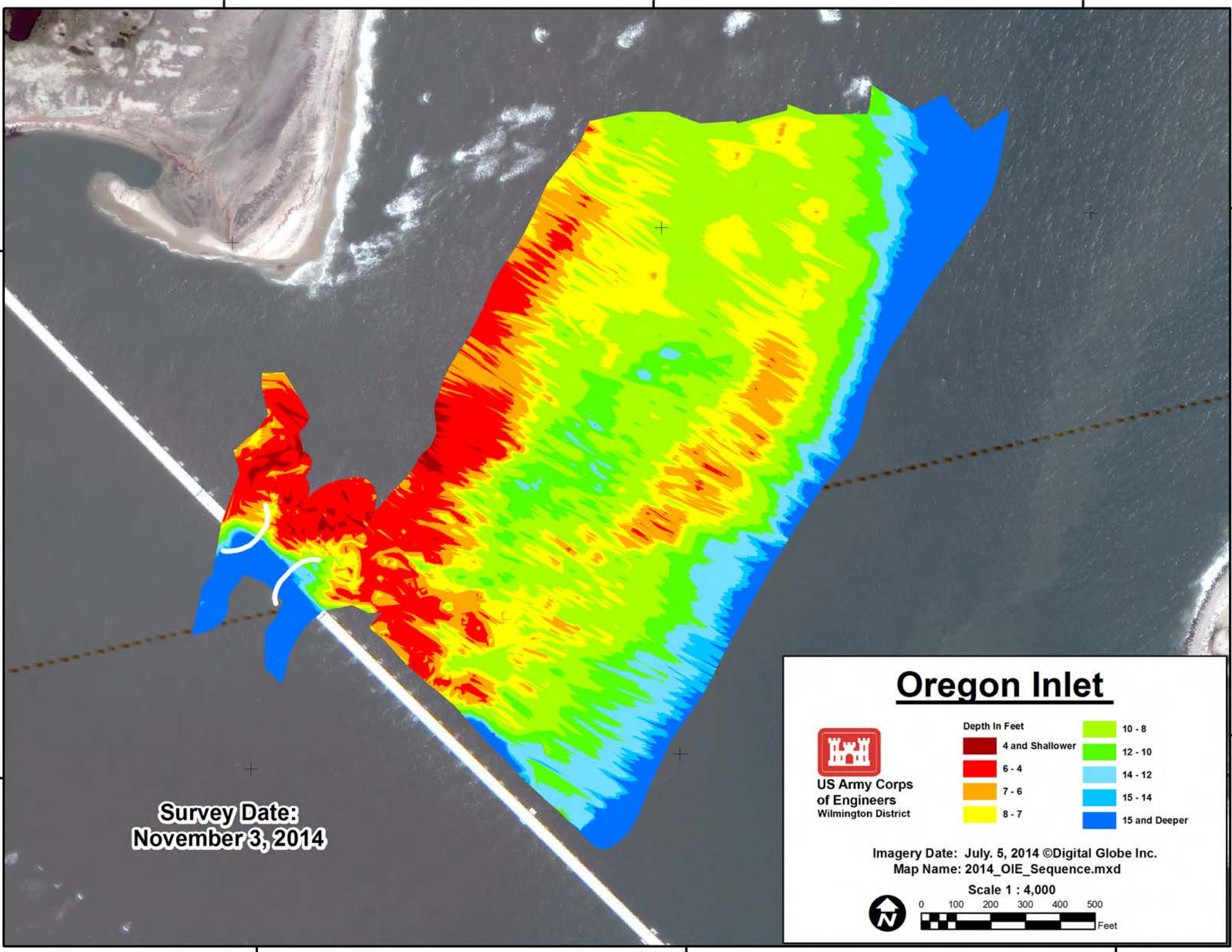
Depth In Feet	
	4 and Shallower
	6 - 4
	7 - 6
	8 - 7
	10 - 8
	12 - 10
	14 - 12
	15 - 14
	15 and Deeper

Imagery Date: July. 5, 2014 ©Digital Globe Inc.  
Map Name: 2014\_OIE\_Sequence.mxd

Scale 1 : 4,000

 0 100 200 300 400 500 Feet





**Survey Date:  
November 3, 2014**



**US Army Corps  
of Engineers**  
Wilmington District

# Oregon Inlet

Depth In Feet	
4 and Shallower	10 - 8
6 - 4	12 - 10
7 - 6	14 - 12
8 - 7	15 - 14
	15 and Deeper

Imagery Date: July. 5, 2014 ©Digital Globe Inc.  
Map Name: 2014\_OIE\_Sequence.mxd

Scale 1 : 4,000



75°32'15"W

75°32'0"W

75°31'45"W

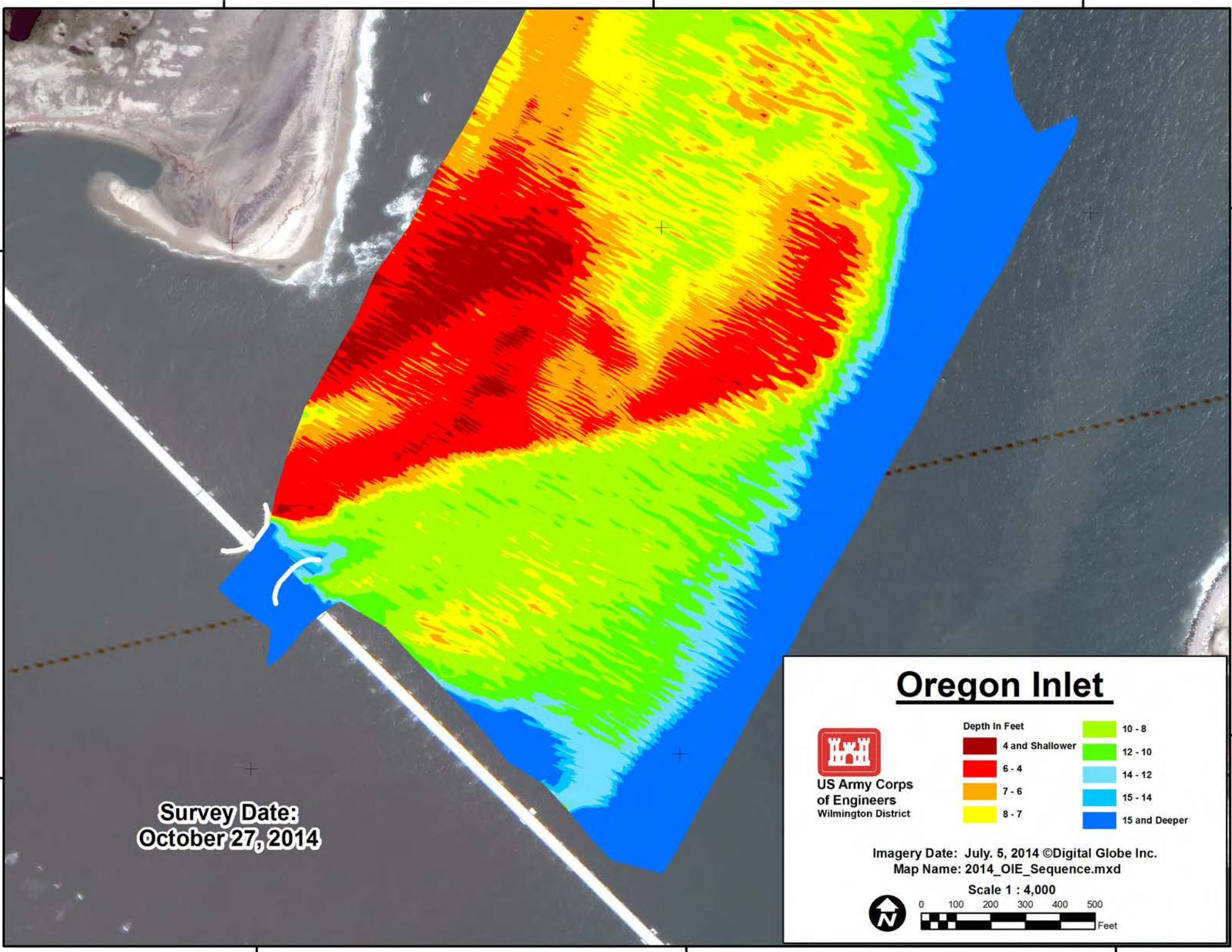
35°46'30"N

35°46'30"N

35°46'15"N

35°46'15"N





**Survey Date:  
October 27, 2014**




**US Army Corps  
of Engineers**  
Wilmington District

## Oregon Inlet

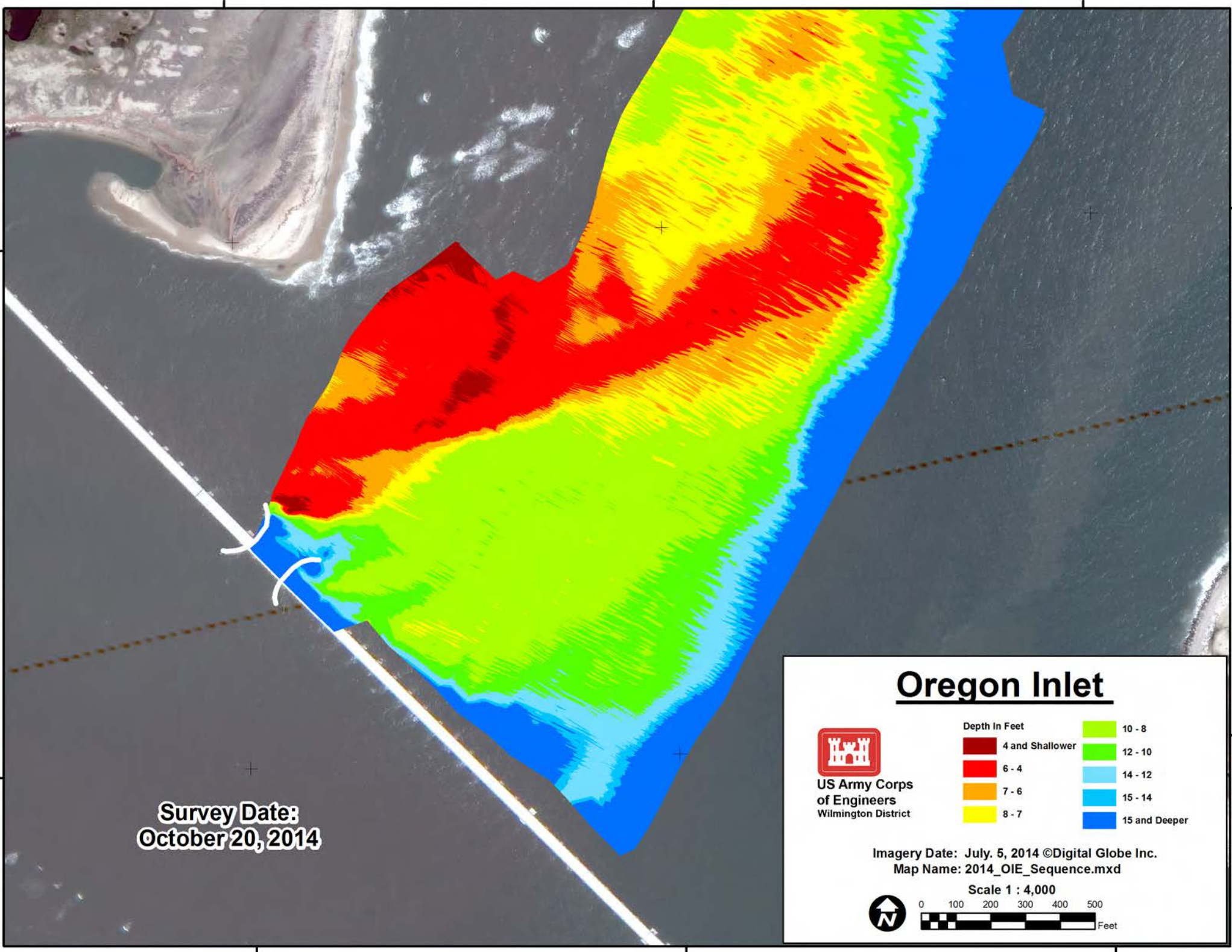
Depth In Feet	
4 and Shallower	10 - 8
6 - 4	12 - 10
7 - 6	14 - 12
8 - 7	15 - 14
	15 and Deeper

Imagery Date: July 5, 2014 ©Digital Globe Inc.  
Map Name: 2014\_OIE\_Sequence.mxd

Scale 1 : 4,000















**Survey Date:**  
**October 20, 2014**




**US Army Corps  
of Engineers**  
Wilmington District

## Oregon Inlet

Depth In Feet	
	4 and Shallower
	6 - 4
	7 - 6
	8 - 7
	10 - 8
	12 - 10
	14 - 12
	15 - 14
	15 and Deeper

Imagery Date: July 5, 2014 ©Digital Globe Inc.  
Map Name: 2014\_OIE\_Sequence.mxd

Scale 1 : 4,000



75°32'15"W

75°32'0"W

75°31'45"W

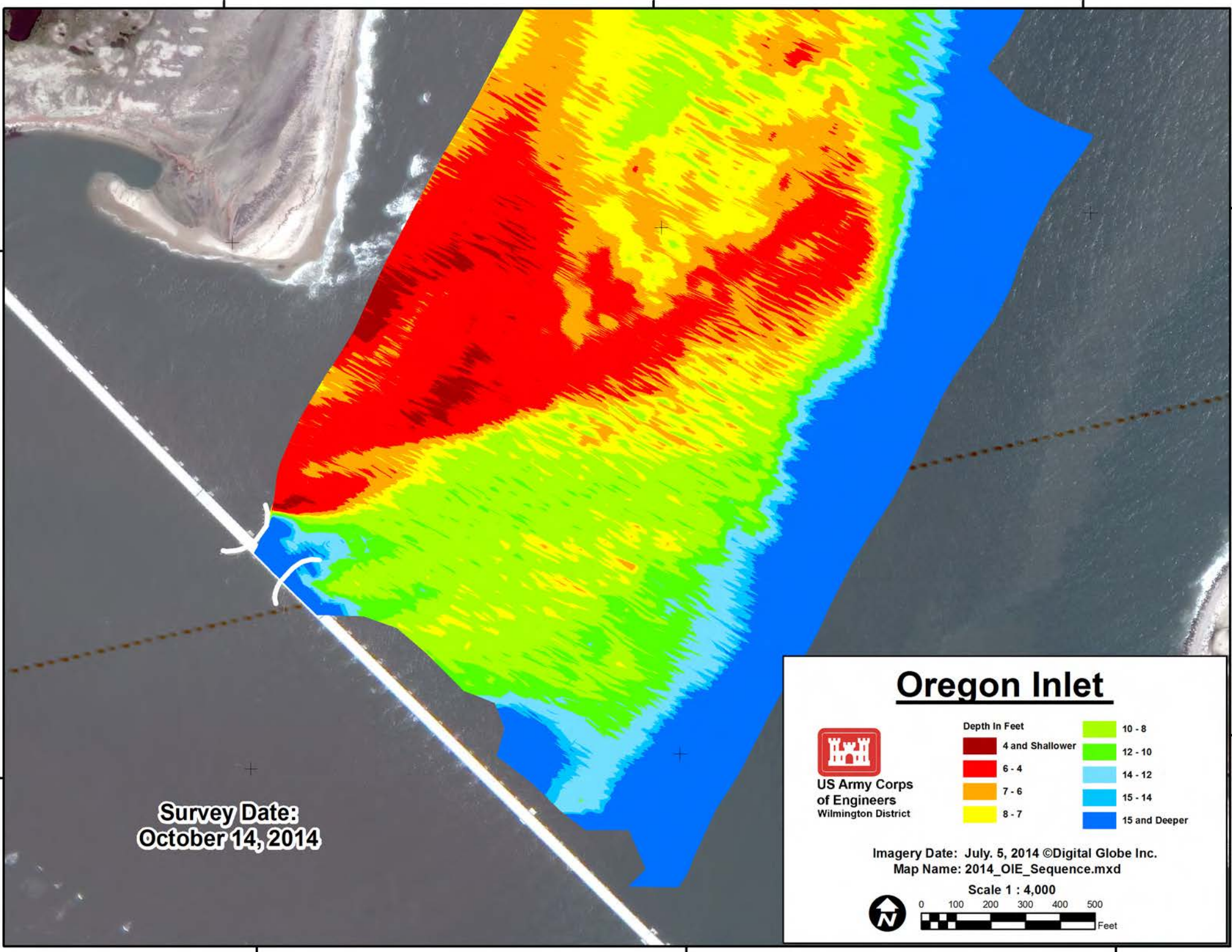
35°46'30"N

35°46'30"N

35°46'15"N

35°46'15"N





**Survey Date:  
October 14, 2014**




**US Army Corps  
of Engineers**  
Wilmington District

## Oregon Inlet

Depth In Feet	
4 and Shallower	10 - 8
6 - 4	12 - 10
7 - 6	14 - 12
8 - 7	15 - 14
	15 and Deeper

Imagery Date: July, 5, 2014 ©Digital Globe Inc.  
Map Name: 2014\_OIE\_Sequence.mxd

Scale 1 : 4,000



75°32'15"W

75°32'0"W

75°31'45"W

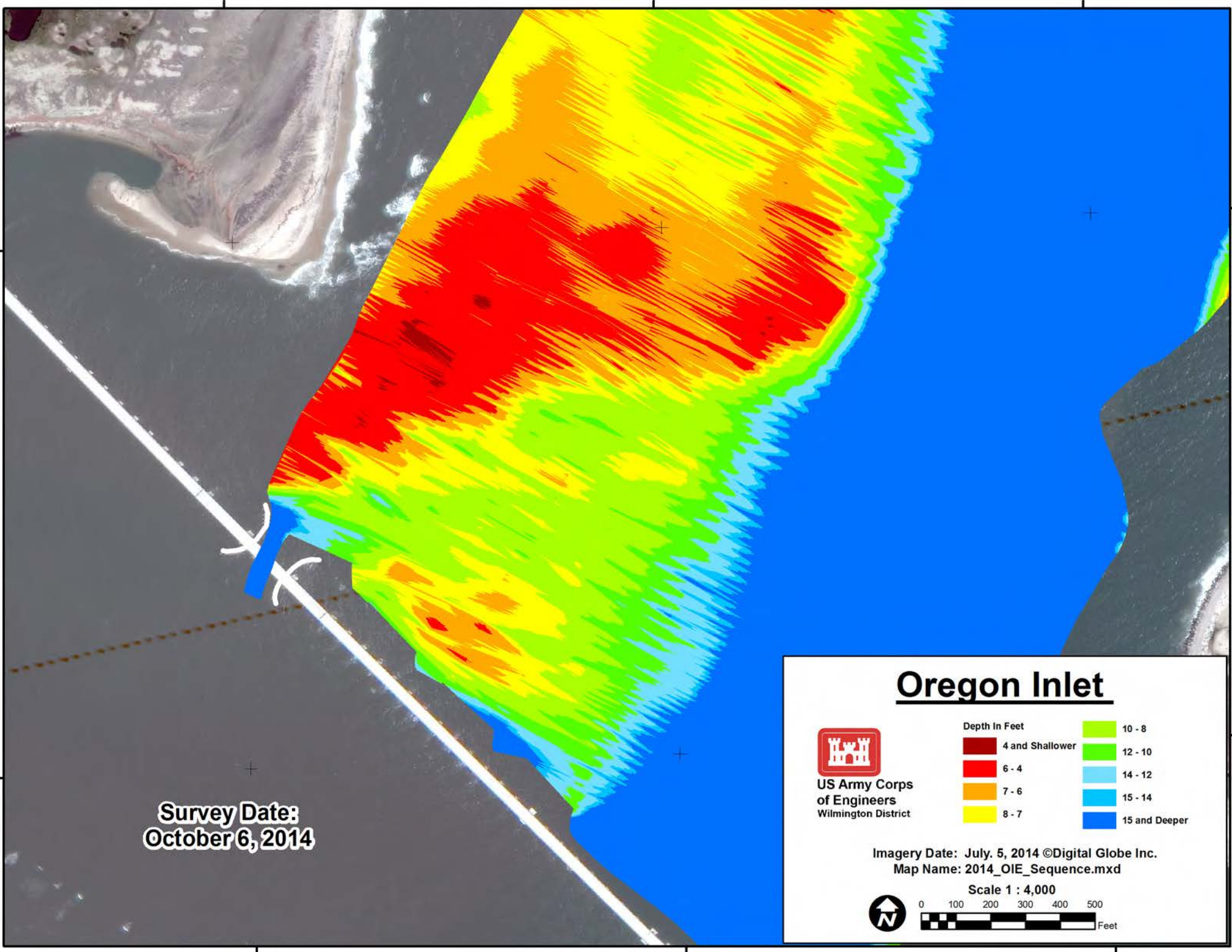
35°46'30"N

35°46'15"N

35°46'30"N

35°46'15"N







75°32'15"W

75°32'0"W

75°31'45"W

35°46'30"N

35°46'30"N

35°46'15"N

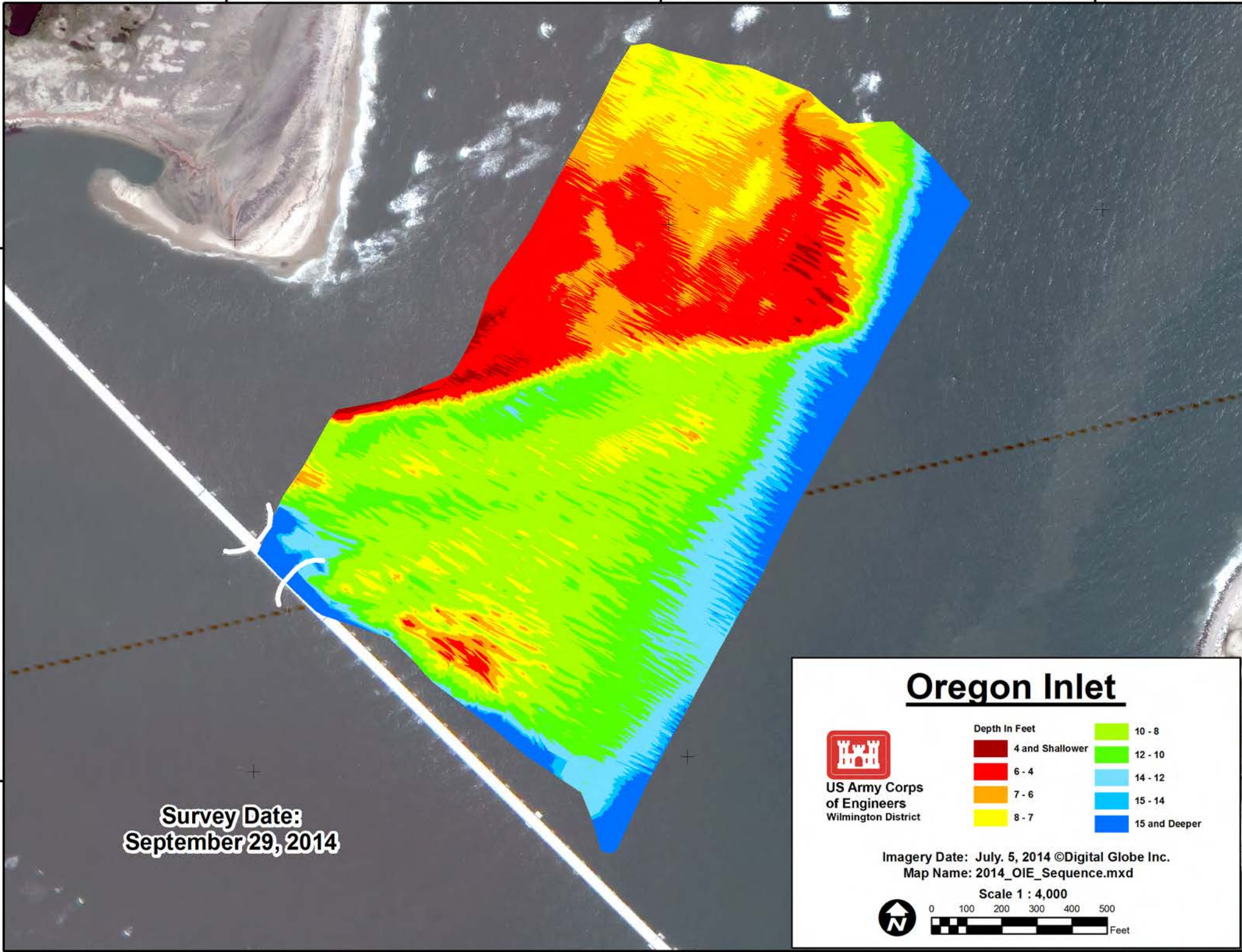
35°46'15"N

**Survey Date:  
September 29, 2014**

75°32'15"W

75°32'0"W

75°31'45"W



# Oregon Inlet




**US Army Corps  
of Engineers**  
Wilmington District

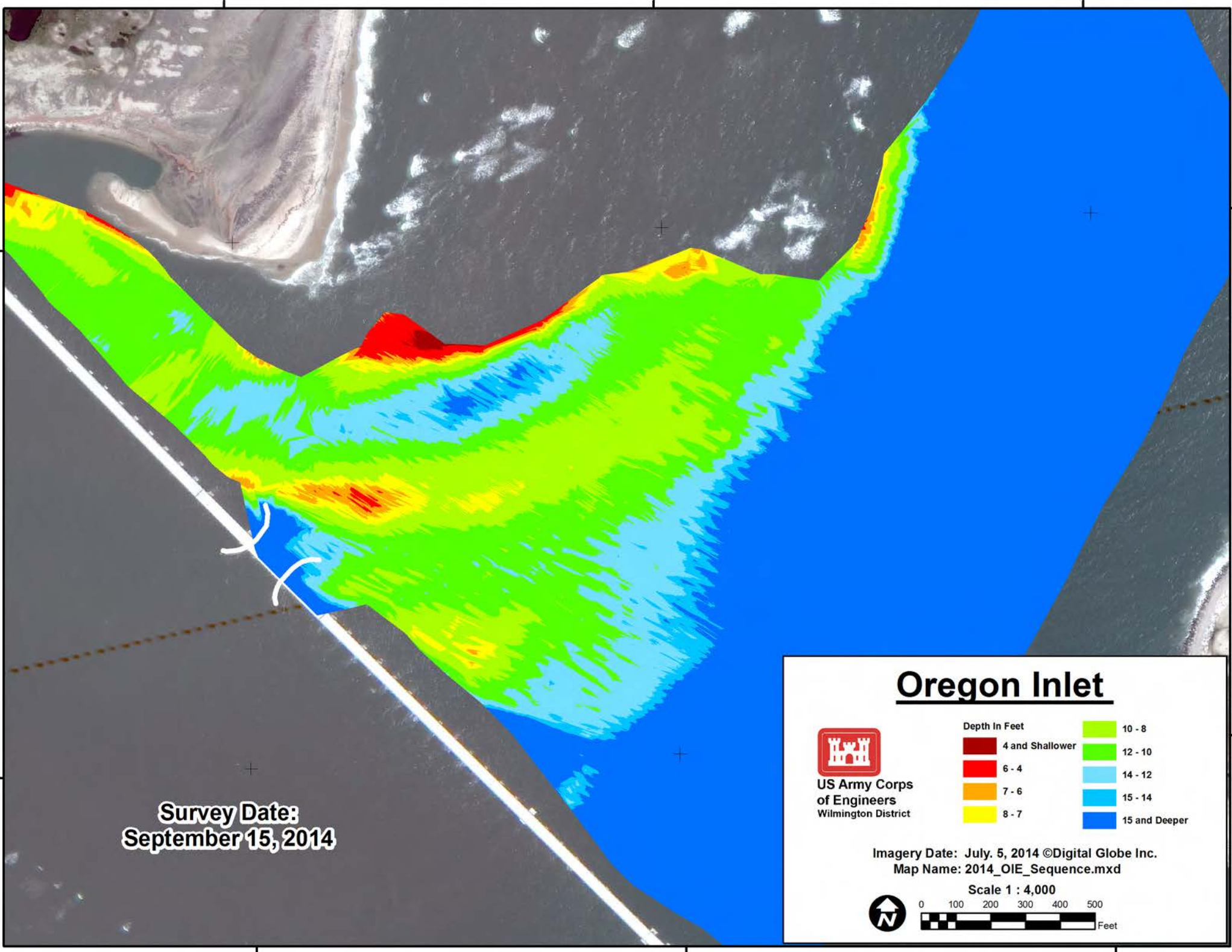
Depth In Feet	
4 and Shallower	10 - 8
6 - 4	12 - 10
7 - 6	14 - 12
8 - 7	15 - 14
	15 and Deeper

Imagery Date: July. 5, 2014 ©Digital Globe Inc.  
Map Name: 2014\_OIE\_Sequence.mxd

Scale 1 : 4,000








**Survey Date:  
September 15, 2014**

### Oregon Inlet




**US Army Corps  
of Engineers  
Wilmington District**

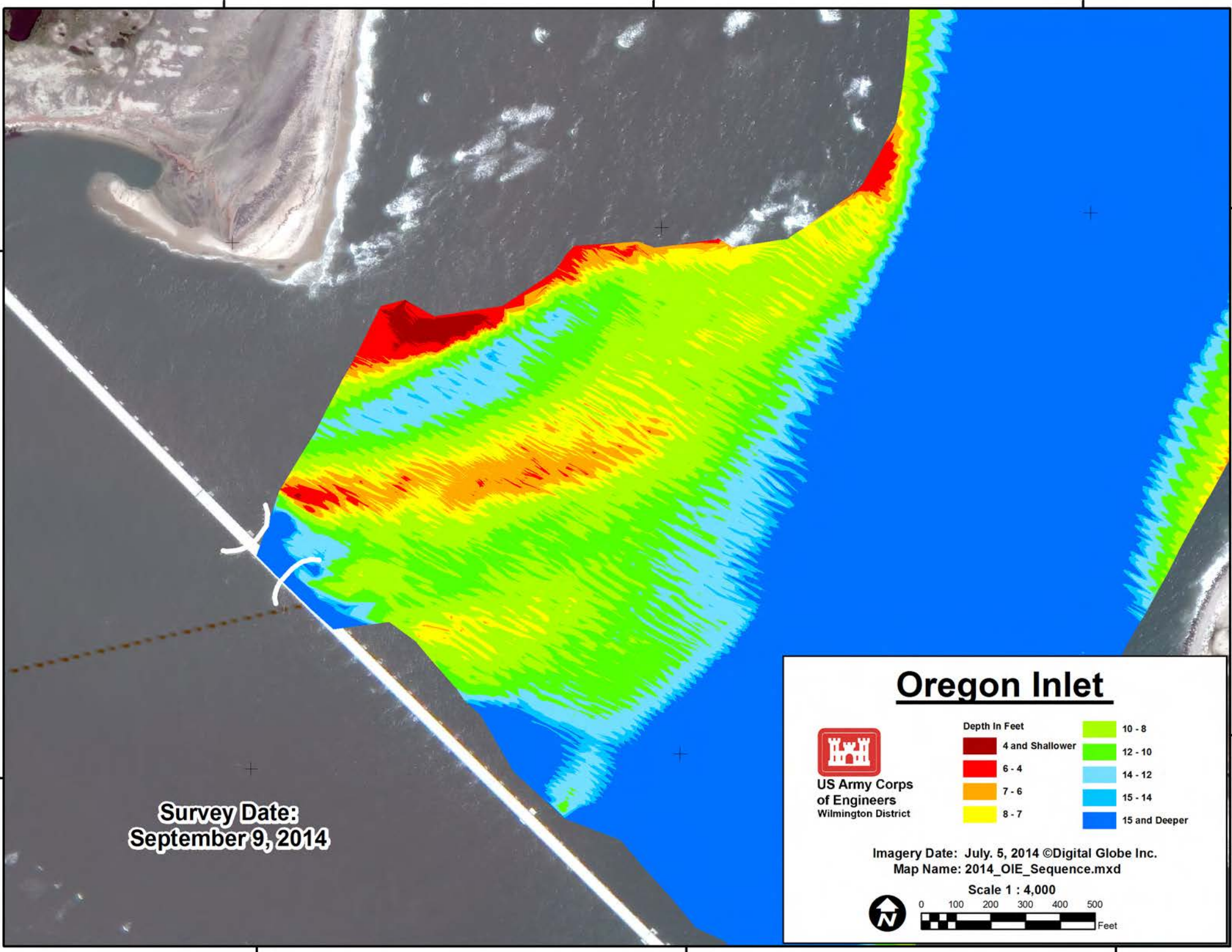
Depth In Feet	
4 and Shallower	10 - 8
6 - 4	12 - 10
7 - 6	14 - 12
8 - 7	15 - 14
	15 and Deeper

Imagery Date: July. 5, 2014 ©Digital Globe Inc.  
Map Name: 2014\_OIE\_Sequence.mxd

Scale 1 : 4,000








**Survey Date:  
September 9, 2014**

### Oregon Inlet

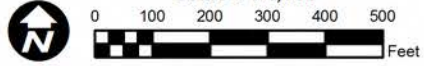


**US Army Corps  
of Engineers  
Wilmington District**

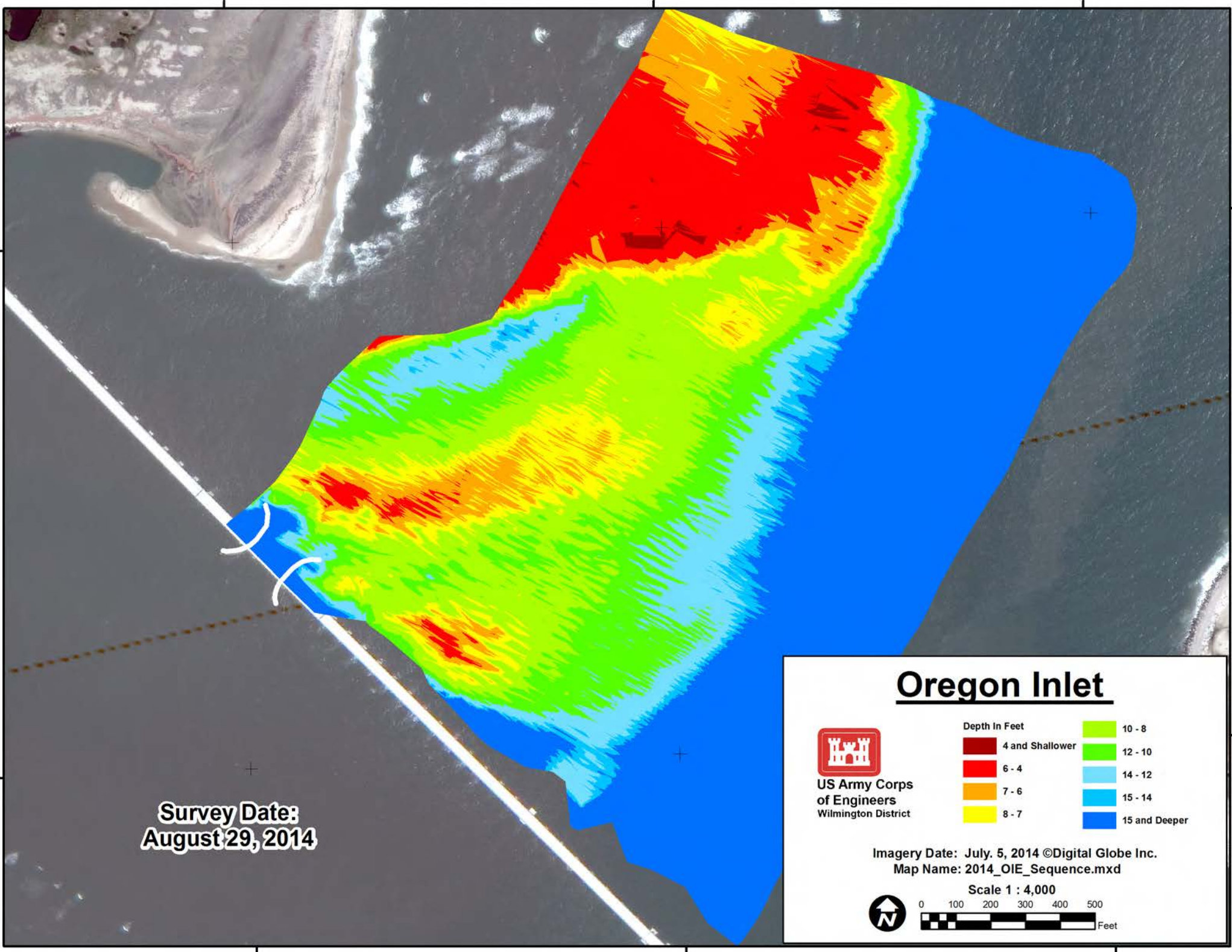
Depth In Feet	
Dark Red	4 and Shallower
Red	6 - 4
Orange	7 - 6
Yellow	8 - 7
Light Green	10 - 8
Green	12 - 10
Light Blue	14 - 12
Blue	15 - 14
Dark Blue	15 and Deeper

Imagery Date: July, 5, 2014 ©Digital Globe Inc.  
Map Name: 2014\_OIE\_Sequence.mxd

Scale 1 : 4,000







**Survey Date:**  
**August 29, 2014**




**US Army Corps  
of Engineers**  
Wilmington District

## Oregon Inlet

Depth In Feet	
Dark Red	4 and Shallower
Red	6 - 4
Orange	7 - 6
Yellow	8 - 7
Light Green	10 - 8
Green	12 - 10
Light Blue	14 - 12
Blue	15 - 14
Dark Blue	15 and Deeper

Imagery Date: July. 5, 2014 ©Digital Globe Inc.  
Map Name: 2014\_OIE\_Sequence.mxd

Scale 1 : 4,000



75°32'15"W

75°32'0"W

75°31'45"W

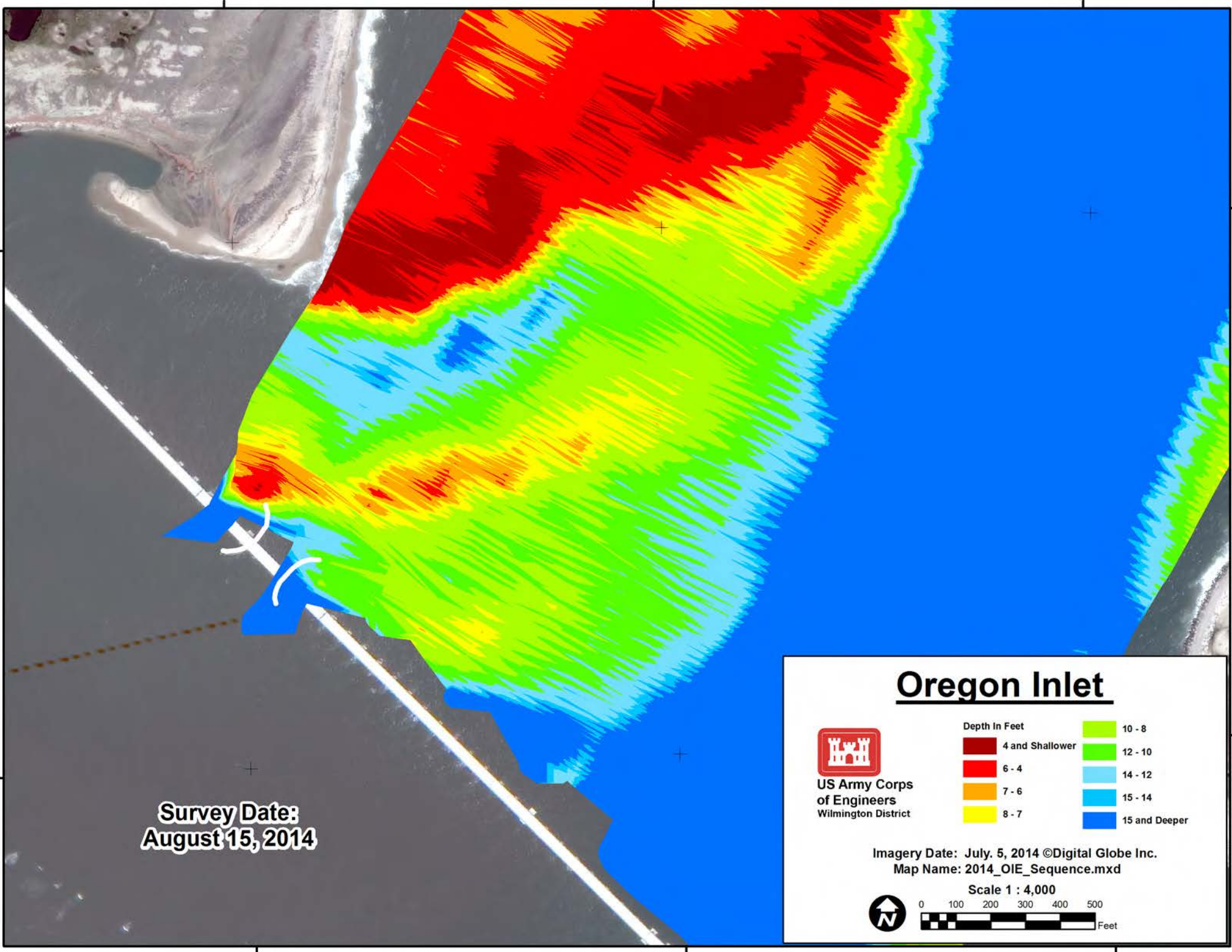
35°46'30"N

35°46'15"N

35°46'30"N


35°46'15"N





**Survey Date:  
August 15, 2014**

### Oregon Inlet




**US Army Corps  
of Engineers  
Wilmington District**

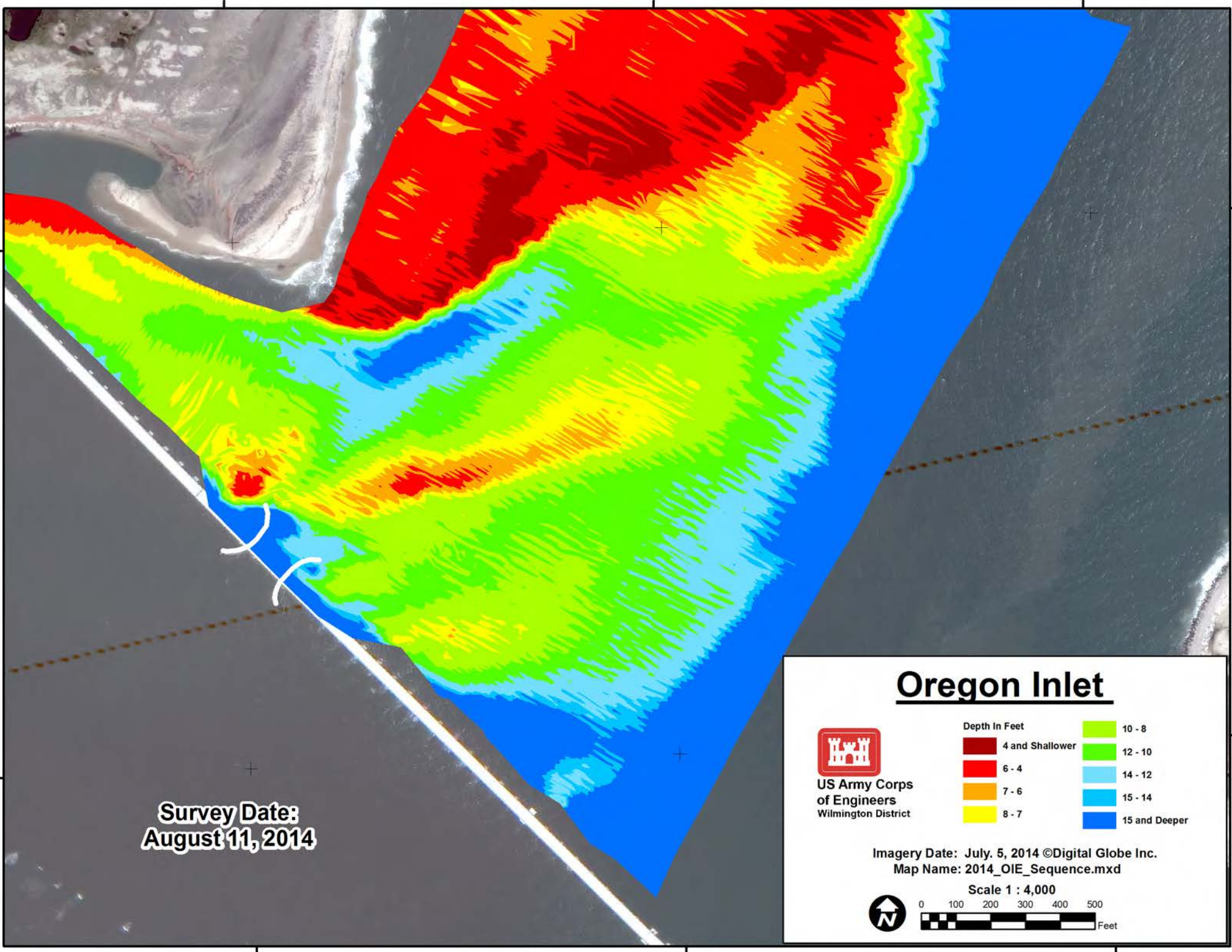
Depth In Feet	
Dark Red	4 and Shallower
Red	6 - 4
Orange	7 - 6
Yellow	8 - 7
Light Green	10 - 8
Green	12 - 10
Light Blue	14 - 12
Blue	15 - 14
Dark Blue	15 and Deeper

Imagery Date: July. 5, 2014 ©Digital Globe Inc.  
Map Name: 2014\_OIE\_Sequence.mxd

Scale 1 : 4,000









75°32'15"W

75°32'0"W

75°31'45"W

35°46'30"N

35°46'30"N

35°46'15"N

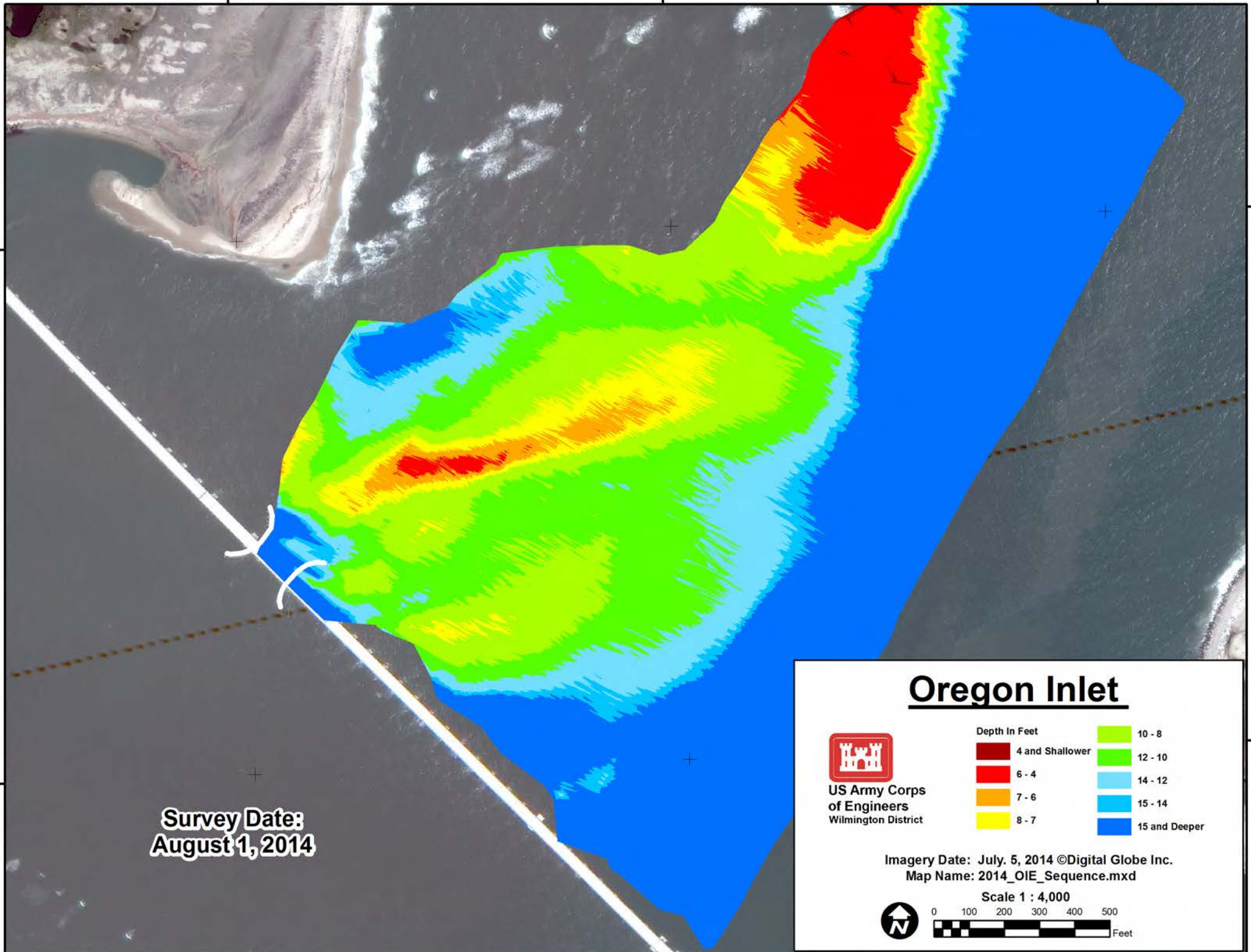
35°46'15"N

**Survey Date:  
August 1, 2014**


75°32'15"W

75°32'0"W

75°31'45"W



## Oregon Inlet





**US Army Corps  
of Engineers**  
Wilmington District

Depth In Feet	
■ 4 and Shallower	■ 10 - 8
■ 6 - 4	■ 12 - 10
■ 7 - 6	■ 14 - 12
■ 8 - 7	■ 15 - 14
	■ 15 and Deeper

Imagery Date: July. 5, 2014 ©Digital Globe Inc.  
Map Name: 2014\_OIE\_Sequence.mxd

Scale 1 : 4,000



75°32'15"W

75°32'0"W

75°31'45"W

35°46'30"N

35°46'30"N

35°46'15"N

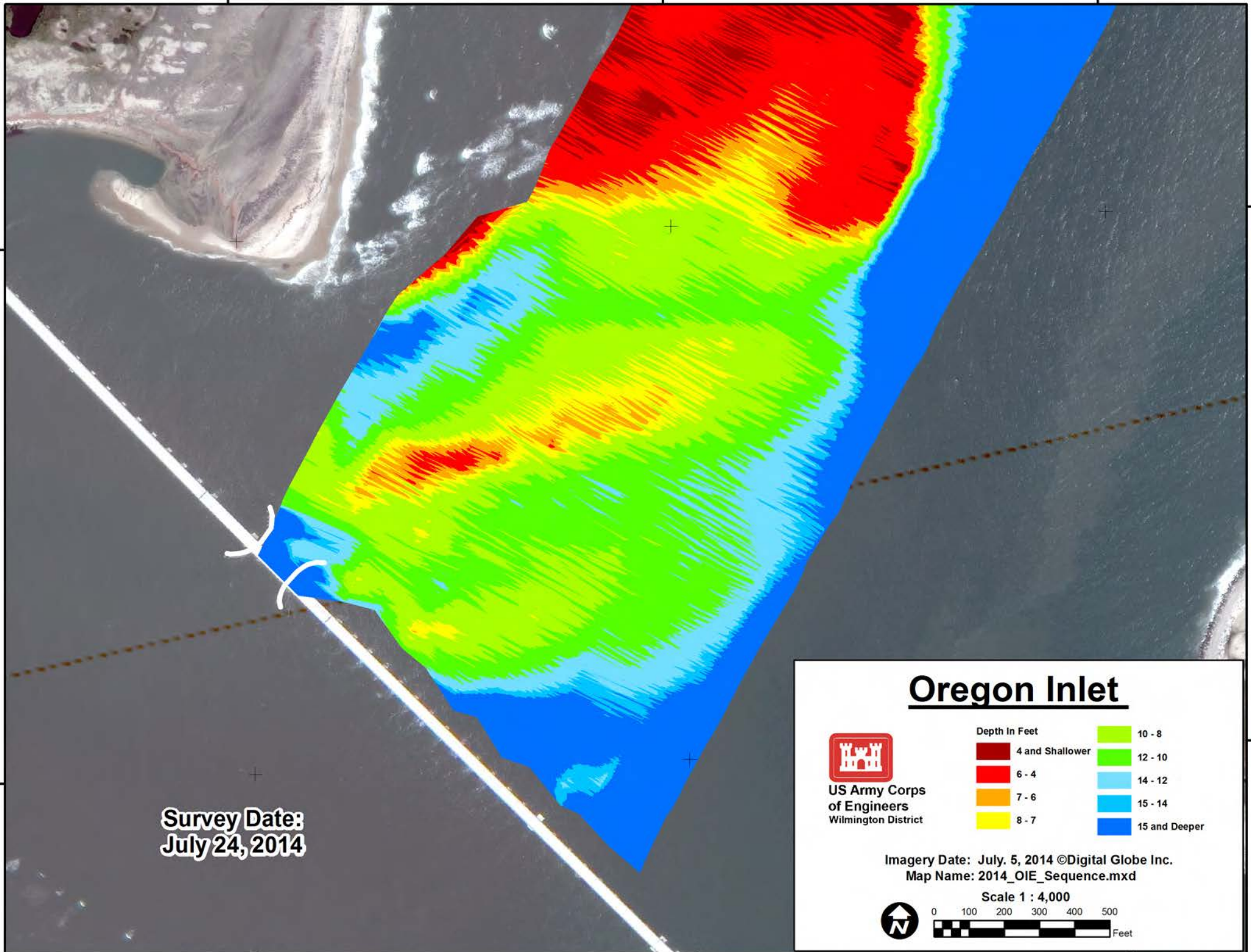
35°46'15"N

**Survey Date:  
July 24, 2014**

75°32'15"W

75°32'0"W

75°31'45"W




**US Army Corps  
of Engineers**  
Wilmington District

## Oregon Inlet

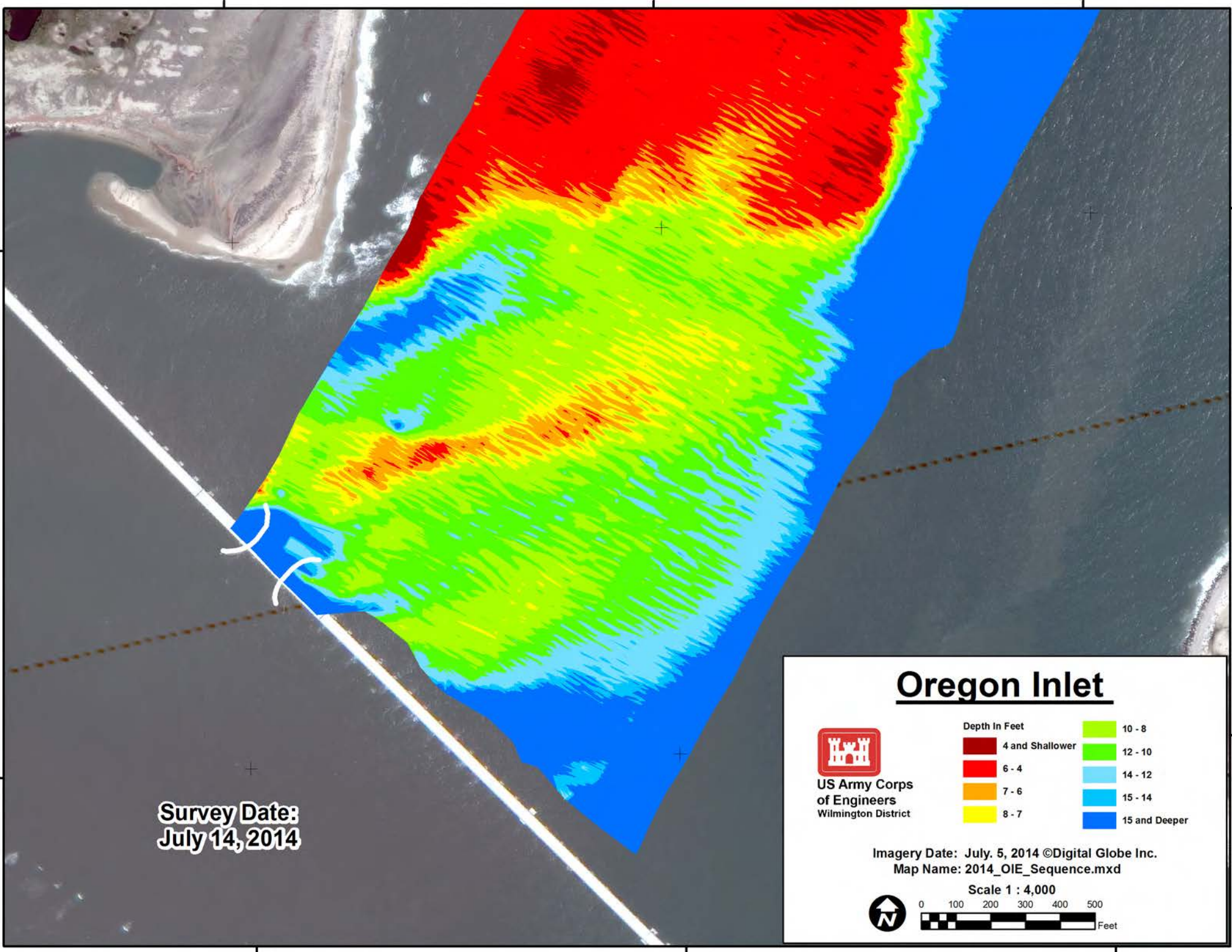
Depth In Feet	
	4 and Shallower
	6 - 4
	7 - 6
	8 - 7
	10 - 8
	12 - 10
	14 - 12
	15 - 14
	15 and Deeper

Imagery Date: July 5, 2014 ©Digital Globe Inc.  
Map Name: 2014\_OIE\_Sequence.mxd

Scale 1 : 4,000







**Survey Date:  
July 14, 2014**




**US Army Corps  
of Engineers**  
Wilmington District

## Oregon Inlet

Depth In Feet	
Dark Red	4 and Shallower
Red	6 - 4
Orange	7 - 6
Yellow	8 - 7
Light Green	10 - 8
Green	12 - 10
Light Blue	14 - 12
Blue	15 - 14
Dark Blue	15 and Deeper

Imagery Date: July 5, 2014 ©Digital Globe Inc.  
Map Name: 2014\_OIE\_Sequence.mxd

Scale 1 : 4,000





75°32'15"W

75°32'0"W

75°31'45"W

35°46'30"N

35°46'30"N

35°46'15"N

35°46'15"N


**Survey Date:  
July 10, 2014**

75°32'15"W










75°32'0"W

75°31'45"W

## Oregon Inlet

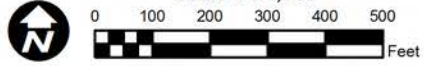


**US Army Corps  
of Engineers**  
Wilmington District

Depth In Feet	
	4 and Shallower
	6 - 4
	7 - 6
	8 - 7
	10 - 8
	12 - 10
	14 - 12
	15 - 14
	15 and Deeper

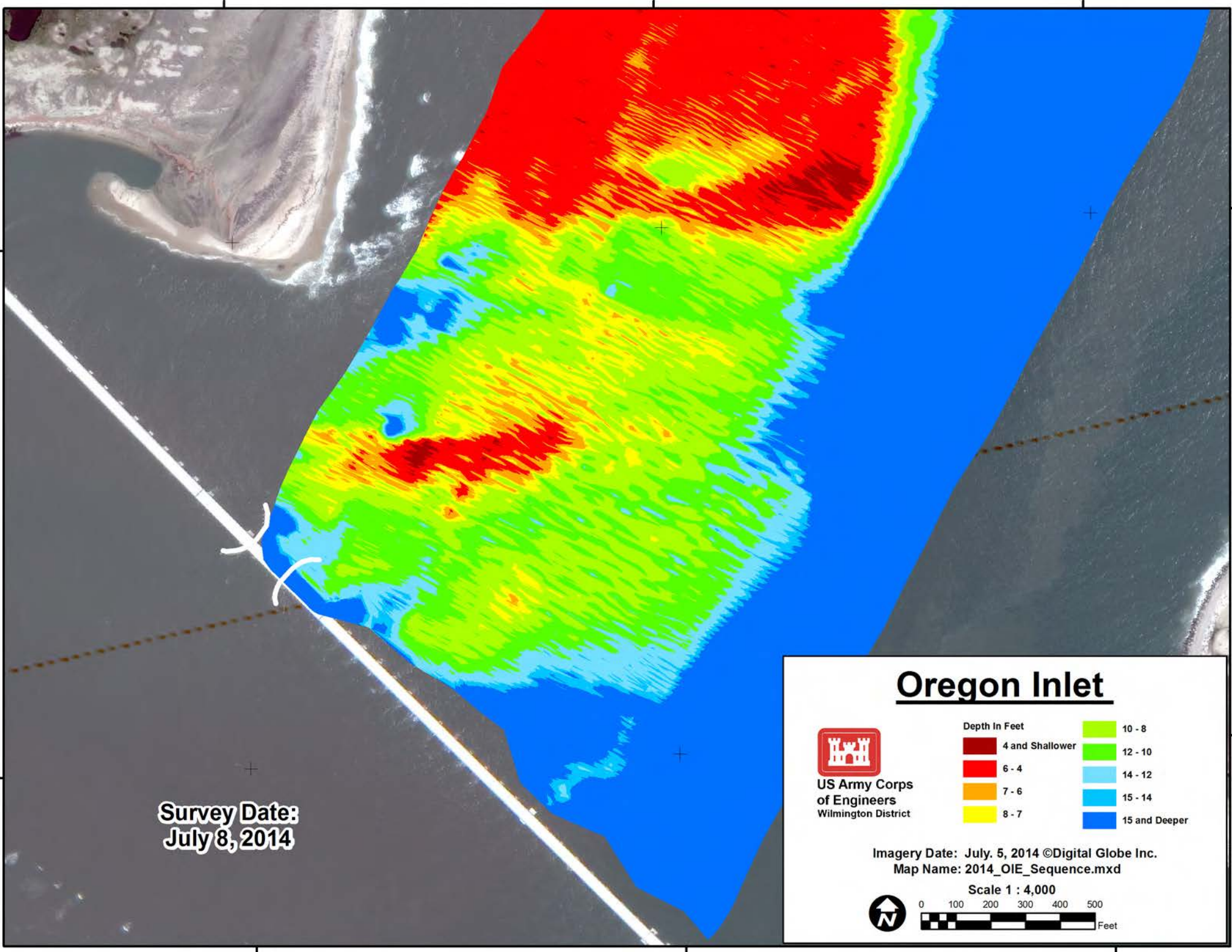
Imagery Date: July. 5, 2014 ©Digital Globe Inc.  
Map Name: 2014\_OIE\_Sequence.mxd

Scale 1 : 4,000



0 100 200 300 400 500 Feet





**Survey Date:  
July 8, 2014**



**US Army Corps  
of Engineers**  
Wilmington District

# Oregon Inlet

Depth In Feet	
4 and Shallower	10 - 8
6 - 4	12 - 10
7 - 6	14 - 12
8 - 7	15 - 14
	15 and Deeper

Imagery Date: July. 5, 2014 ©Digital Globe Inc.  
Map Name: 2014\_OIE\_Sequence.mxd

Scale 1 : 4,000





75°32'15"W

75°32'0"W

75°31'45"W

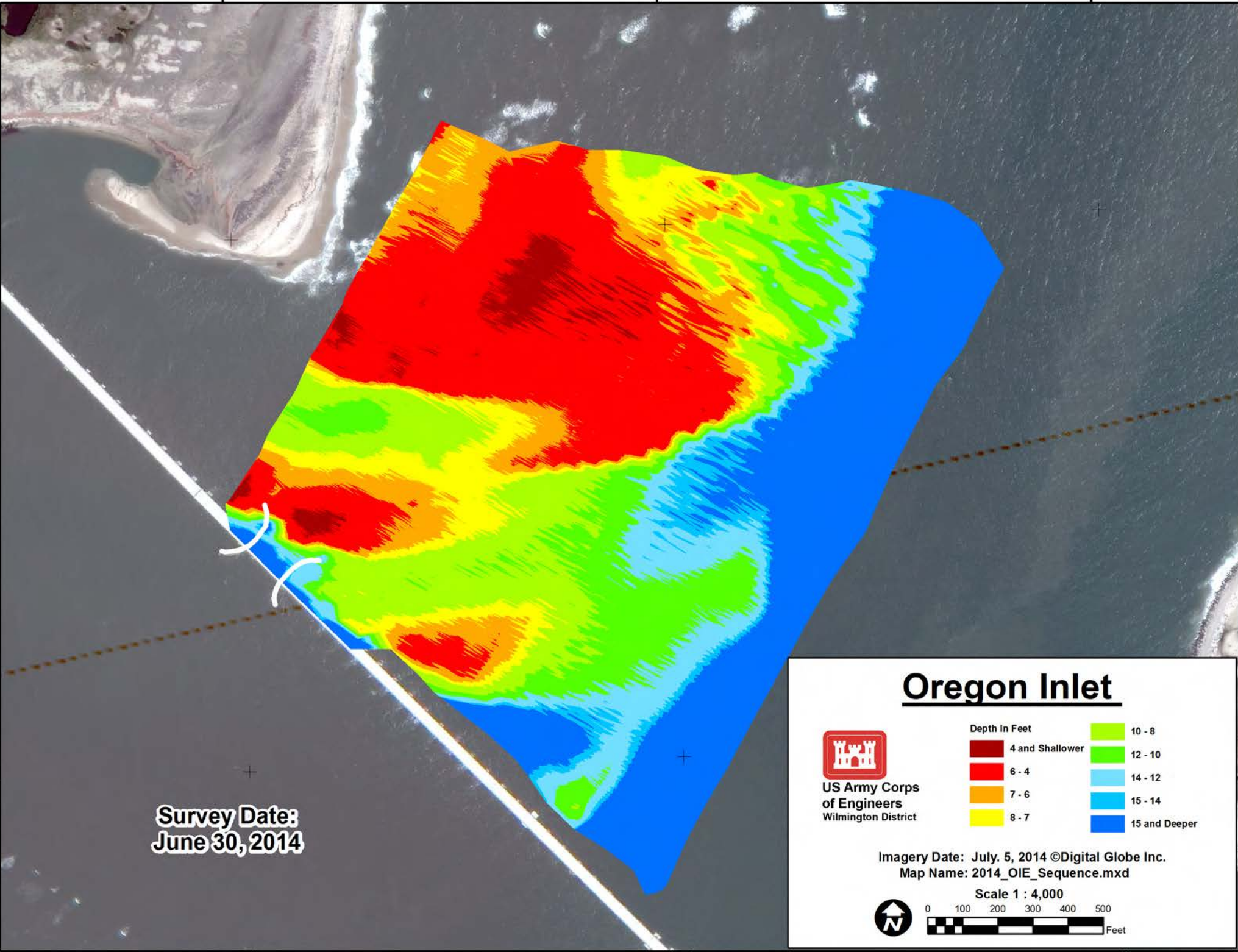
35°46'30"N

35°46'30"N

35°46'15"N

35°46'15"N

**Survey Date:  
June 30, 2014**



# Oregon Inlet




**US Army Corps  
of Engineers**  
Wilmington District

Depth In Feet	
Dark Red	4 and Shallower
Red	6 - 4
Orange	7 - 6
Yellow	8 - 7
Light Green	10 - 8
Green	12 - 10
Light Blue	14 - 12
Blue	15 - 14
Dark Blue	15 and Deeper

Imagery Date: July 5, 2014 ©Digital Globe Inc.  
Map Name: 2014\_OIE\_Sequence.mxd

Scale 1 : 4,000



75°32'15"W

75°32'0"W

75°31'45"W



75°32'15"W

75°32'0"W

75°31'45"W

35°46'30"N

35°46'30"N

35°46'15"N

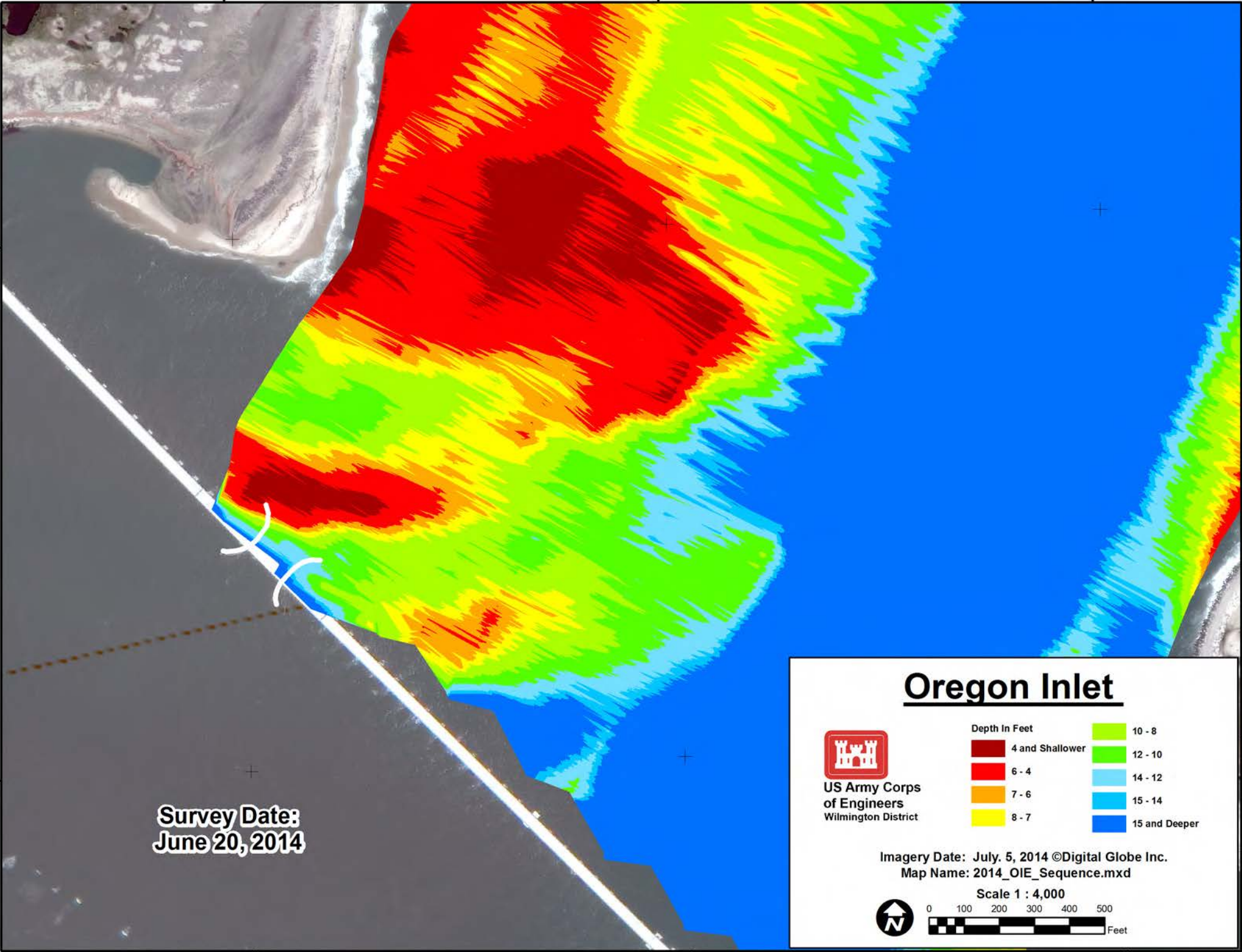
35°46'15"N

**Survey Date:  
June 20, 2014**

75°32'15"W

75°32'0"W

75°31'45"W



# Oregon Inlet




**US Army Corps  
of Engineers**  
Wilmington District

Depth In Feet	
	4 and Shallower
	6 - 4
	7 - 6
	8 - 7
	10 - 8
	12 - 10
	14 - 12
	15 - 14
	15 and Deeper

Imagery Date: July, 5, 2014 ©Digital Globe Inc.  
Map Name: 2014\_OIE\_Sequence.mxd

Scale 1 : 4,000





75°32'15"W

75°32'0"W

75°31'45"W

35°46'30"N

35°46'30"N

35°46'15"N

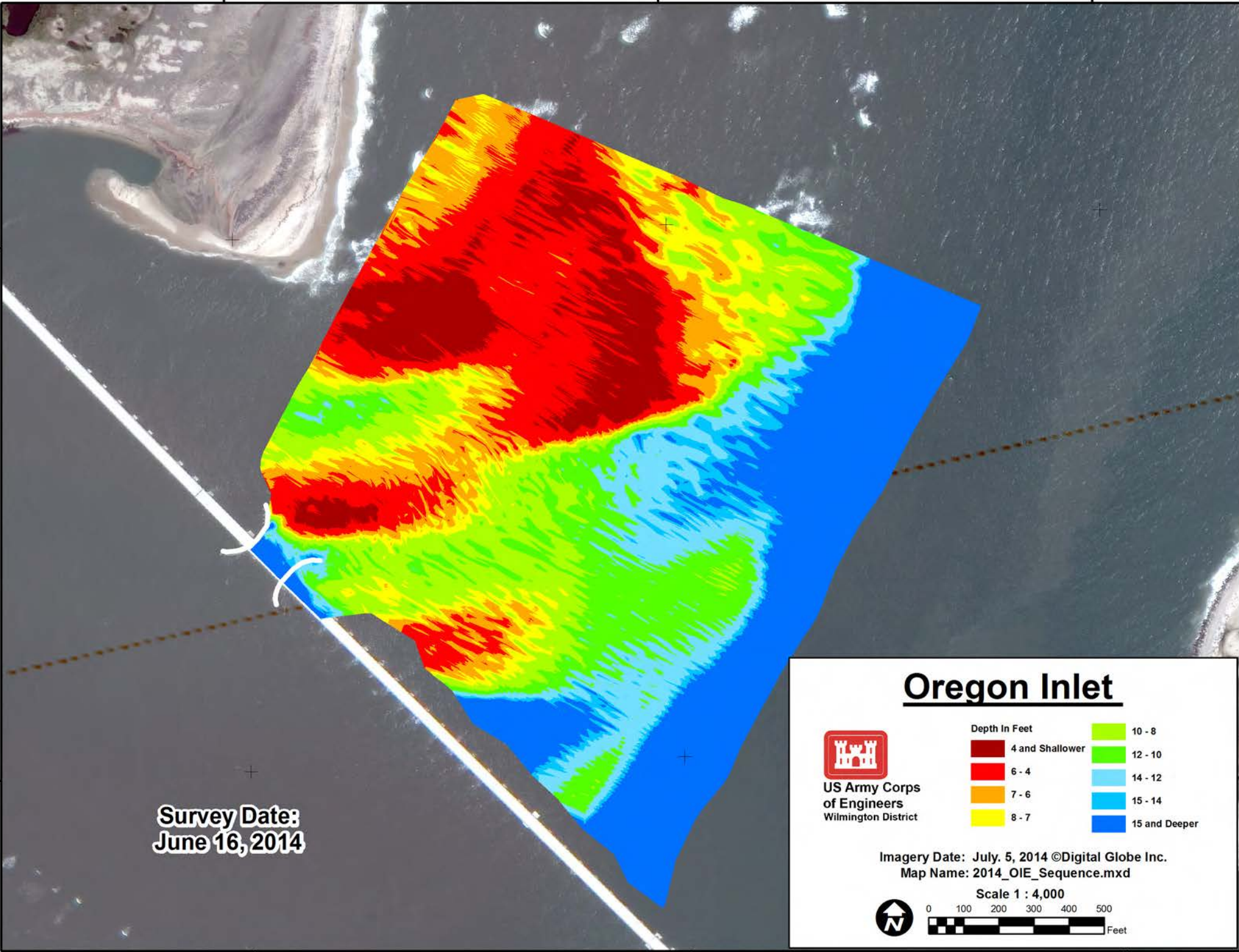
35°46'15"N

**Survey Date:  
June 16, 2014**

75°32'15"W

75°32'0"W

75°31'45"W



# Oregon Inlet




**US Army Corps  
of Engineers**  
Wilmington District

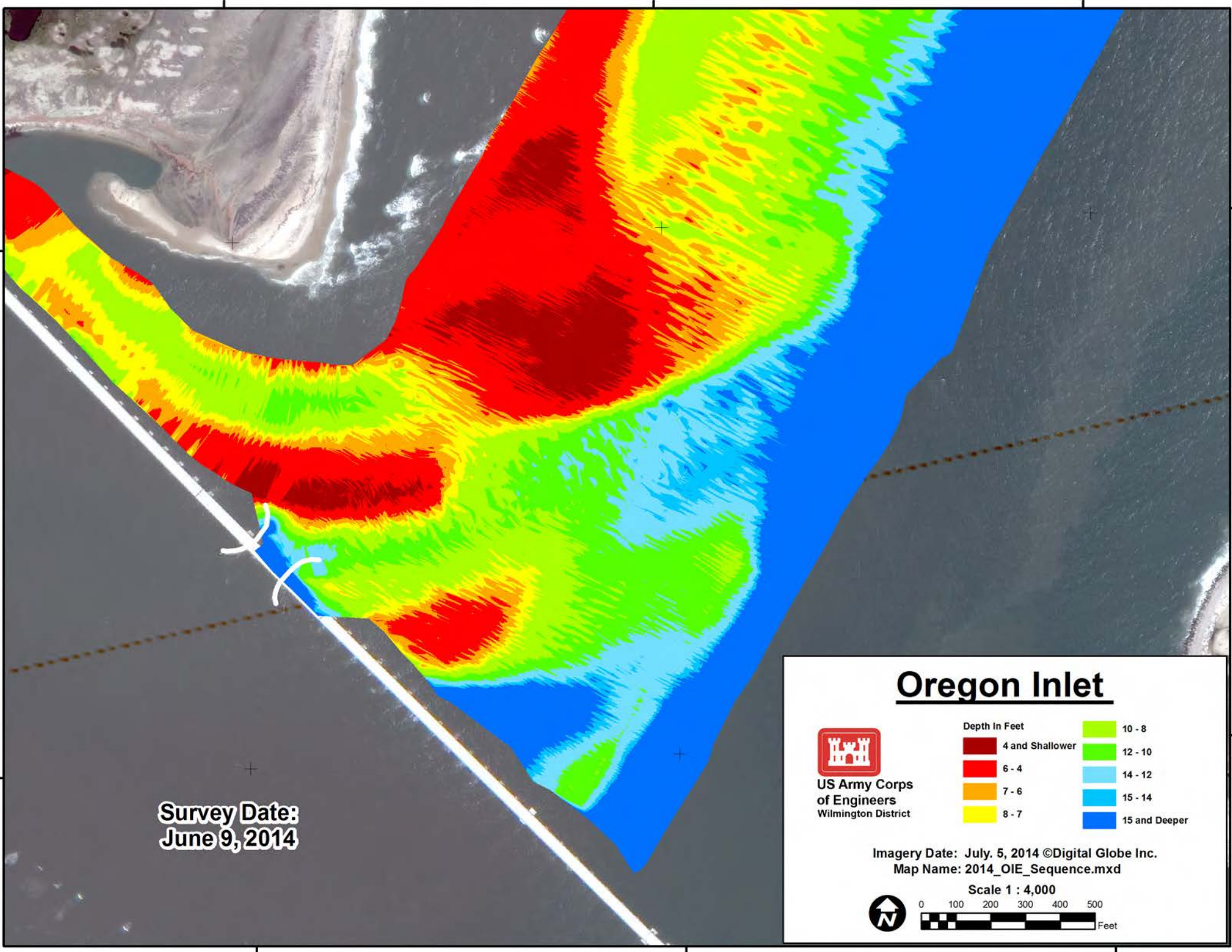
Depth In Feet	
4 and Shallower	10 - 8
6 - 4	12 - 10
7 - 6	14 - 12
8 - 7	15 - 14
	15 and Deeper

Imagery Date: July, 5, 2014 ©Digital Globe Inc.  
Map Name: 2014\_OIE\_Sequence.mxd

Scale 1 : 4,000








**Survey Date:  
June 9, 2014**

## Oregon Inlet





**US Army Corps  
of Engineers**  
Wilmington District

Depth In Feet	
	4 and Shallower
	6 - 4
	7 - 6
	8 - 7
	10 - 8
	12 - 10
	14 - 12
	15 - 14
	15 and Deeper

Imagery Date: July. 5, 2014 ©Digital Globe Inc.  
Map Name: 2014\_OIE\_Sequence.mxd

Scale 1 : 4,000





35°46'30"N  
35°46'15"N

35°46'30"N  
35°46'15"N

75°32'15"W 75°32'0"W 75°31'45"W  
75°32'15"W 75°32'0"W 75°31'45"W



75°32'15"W

75°32'0"W

75°31'45"W

35°46'30"N

35°46'30"N

35°46'15"N

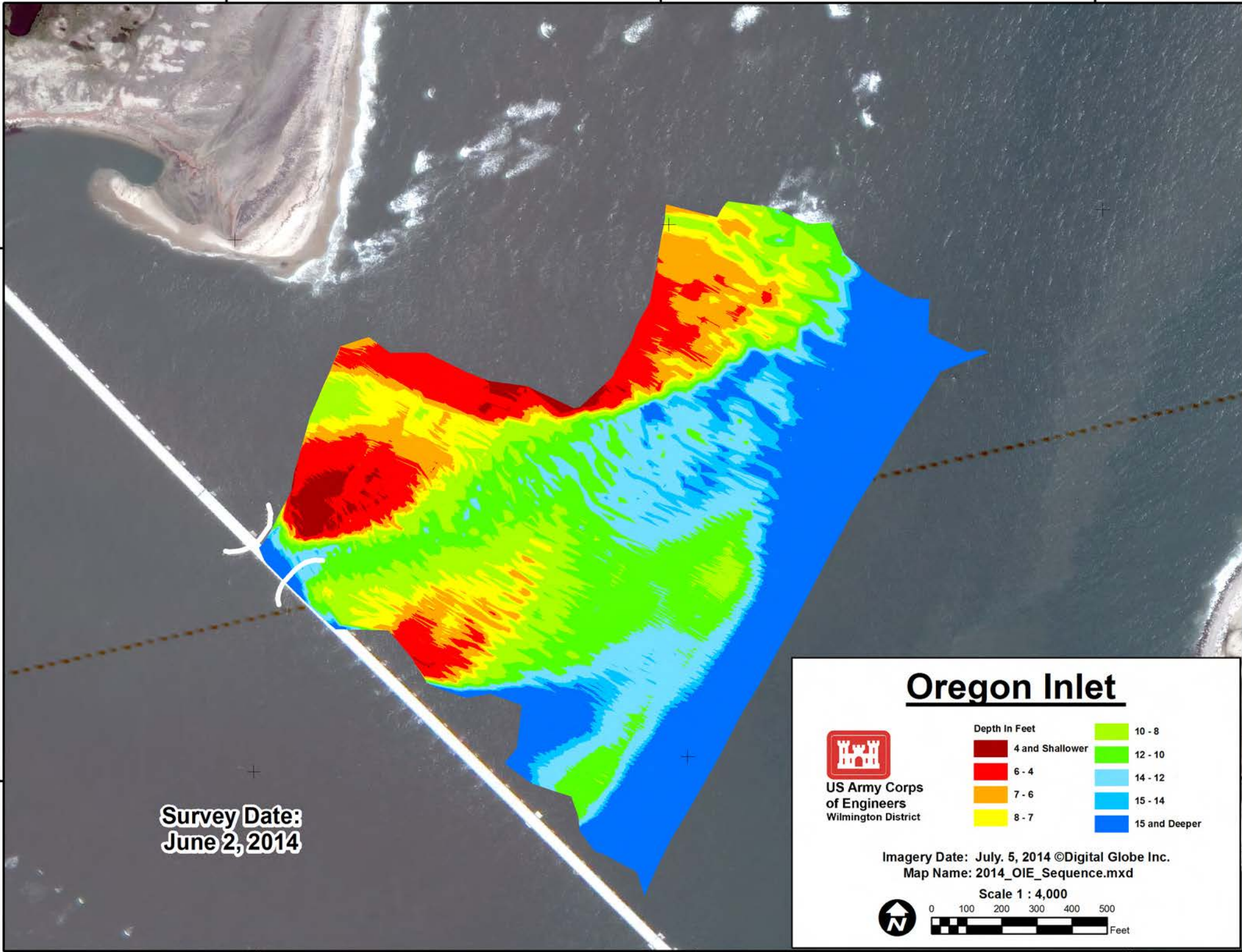
35°46'15"N

**Survey Date:  
June 2, 2014**

75°32'15"W

75°32'0"W

75°31'45"W



# Oregon Inlet




**US Army Corps  
of Engineers**  
Wilmington District

Depth In Feet	
4 and Shallower	10 - 8
6 - 4	12 - 10
7 - 6	14 - 12
8 - 7	15 - 14
	15 and Deeper

Imagery Date: July. 5, 2014 ©Digital Globe Inc.  
Map Name: 2014\_OIE\_Sequence.mxd

Scale 1 : 4,000





75°32'15"W

75°32'0"W

75°31'45"W

35°46'30"N

35°46'30"N

35°46'15"N

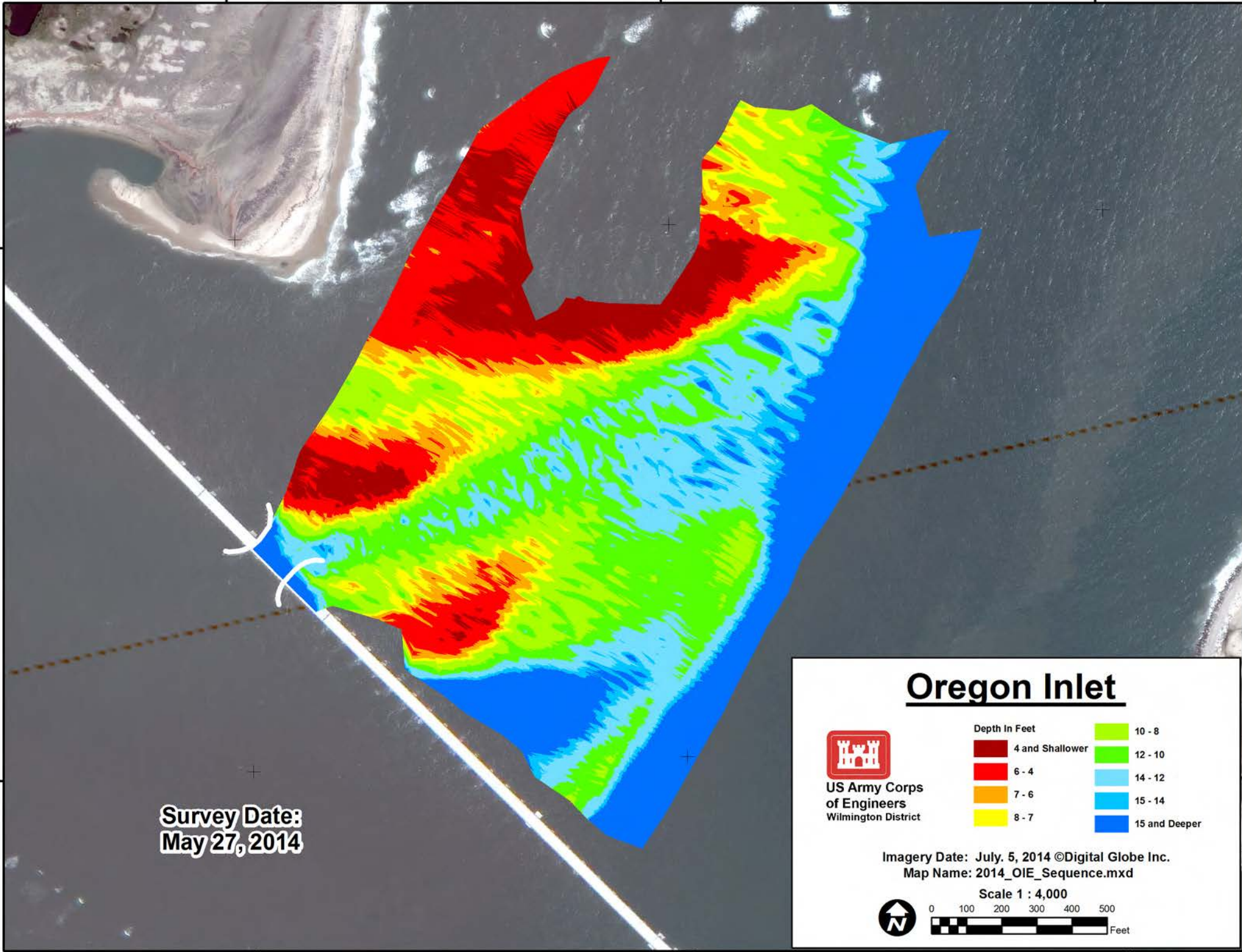
35°46'15"N

**Survey Date:  
May 27, 2014**

75°32'15"W

75°32'0"W

75°31'45"W



# Oregon Inlet




**US Army Corps  
of Engineers**  
Wilmington District

Depth In Feet	
4 and Shallower	10 - 8
6 - 4	12 - 10
7 - 6	14 - 12
8 - 7	15 - 14
	15 and Deeper

Imagery Date: July. 5, 2014 ©Digital Globe Inc.  
Map Name: 2014\_OIE\_Sequence.mxd

Scale 1 : 4,000





75°32'15"W

75°32'0"W

75°31'45"W

35°46'30"N

35°46'30"N

35°46'15"N

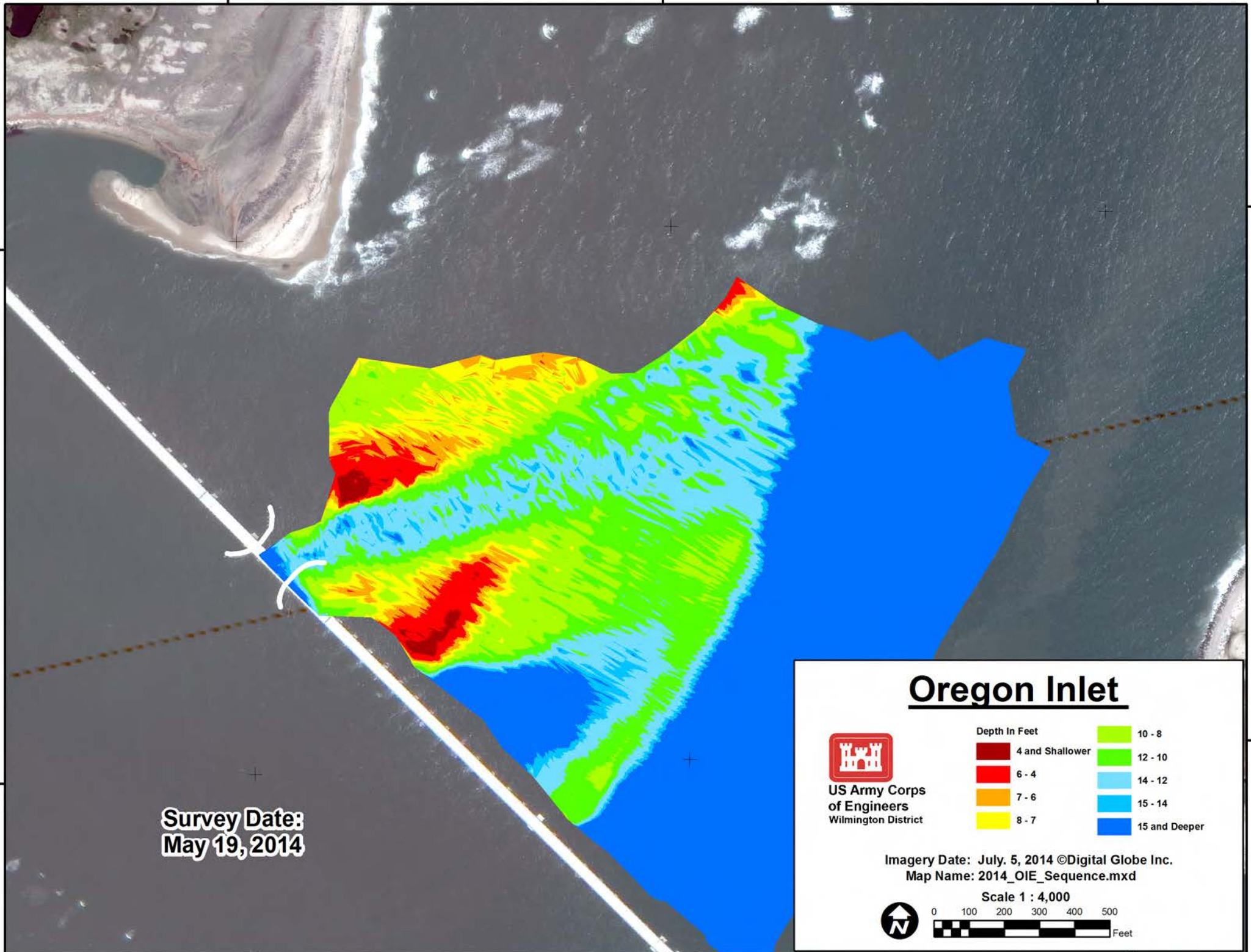
35°46'15"N

**Survey Date:  
May 19, 2014**


75°32'15"W

75°32'0"W

75°31'45"W



## Oregon Inlet





**US Army Corps  
of Engineers**  
Wilmington District

Depth In Feet	
	4 and Shallower
	6 - 4
	7 - 6
	8 - 7
	10 - 8
	12 - 10
	14 - 12
	15 - 14
	15 and Deeper

Imagery Date: July. 5, 2014 ©Digital Globe Inc.  
Map Name: 2014\_OIE\_Sequence.mxd

**Scale 1 : 4,000**



75°32'15"W

75°32'0"W

75°31'45"W

35°46'30"N

35°46'30"N

35°46'15"N

35°46'15"N

**Survey Date:  
May 12, 2014**

75°32'15"W

75°32'0"W

75°31'45"W

# Oregon Inlet




**US Army Corps  
of Engineers**  
Wilmington District

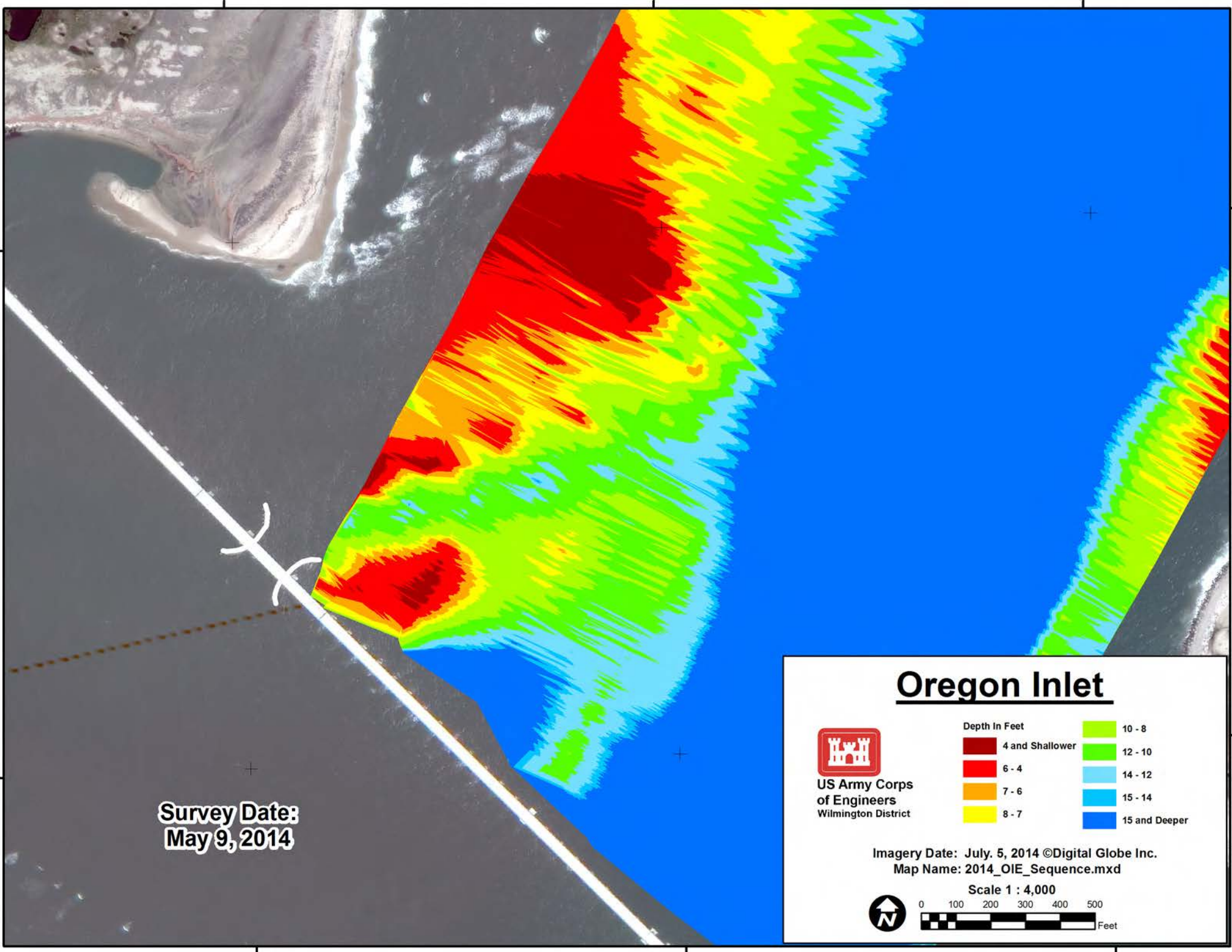
Depth In Feet	
4 and Shallower	10 - 8
6 - 4	12 - 10
7 - 6	14 - 12
8 - 7	15 - 14
	15 and Deeper

Imagery Date: July. 5, 2014 ©Digital Globe Inc.  
Map Name: 2014\_OIE\_Sequence.mxd

Scale 1 : 4,000







**Survey Date:  
May 9, 2014**



**US Army Corps  
of Engineers**  
Wilmington District

# Oregon Inlet

Depth In Feet	
Dark Red	4 and Shallower
Red	6 - 4
Orange	7 - 6
Yellow	8 - 7
Light Green	10 - 8
Green	12 - 10
Light Blue	14 - 12
Blue	15 - 14
Dark Blue	15 and Deeper

Imagery Date: July 5, 2014 ©Digital Globe Inc.  
Map Name: 2014\_OIE\_Sequence.mxd

Scale 1 : 4,000



75°32'15"W

75°32'0"W

75°31'45"W

35°46'30"N

35°46'15"N

35°46'30"N

35°46'15"N



75°32'15"W

75°32'0"W

75°31'45"W

35°46'30"N

35°46'30"N

35°46'15"N

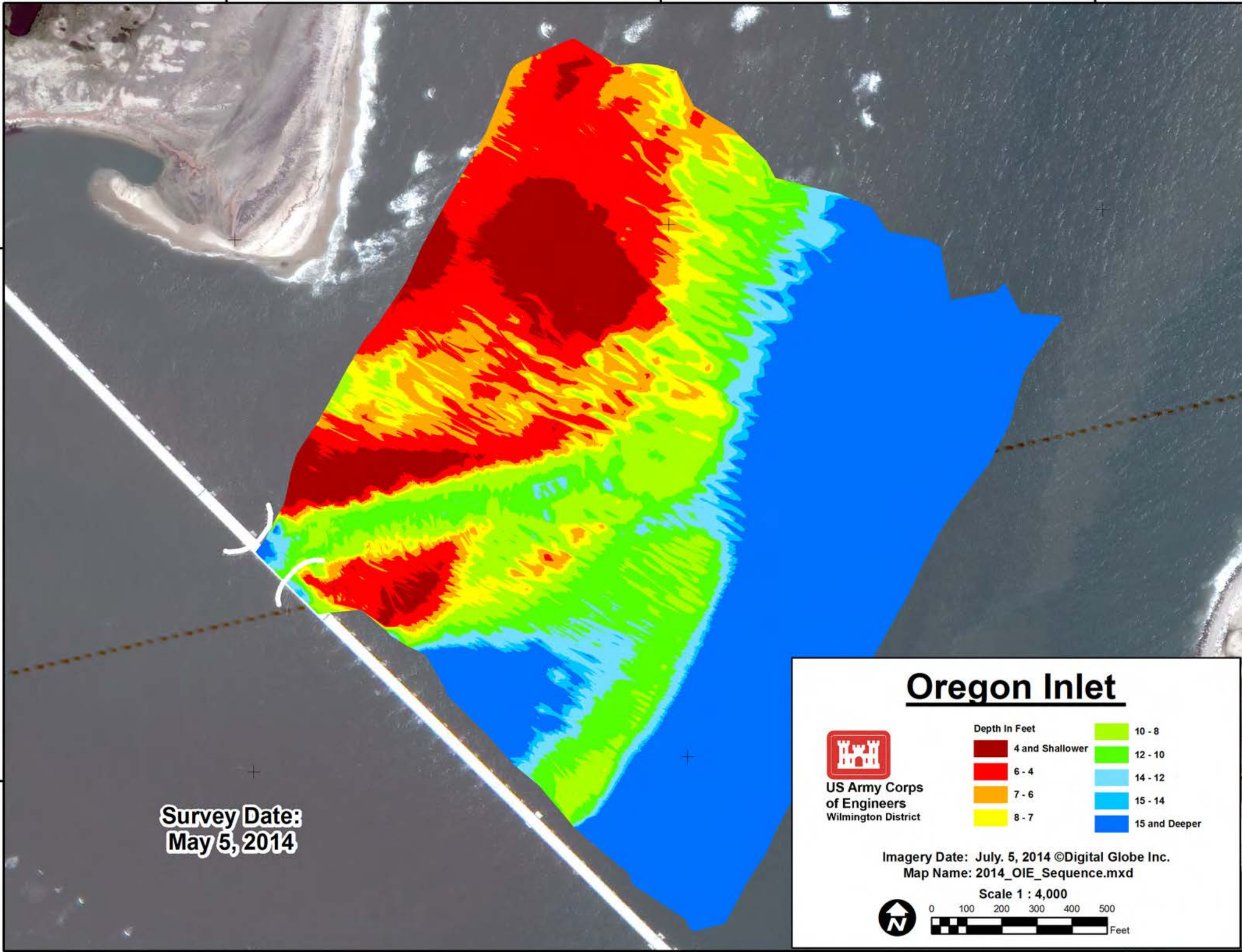
35°46'15"N

**Survey Date:  
May 5, 2014**

75°32'15"W

75°32'0"W

75°31'45"W



# Oregon Inlet




**US Army Corps  
of Engineers**  
Wilmington District

Depth In Feet	
	4 and Shallower
	6 - 4
	7 - 6
	8 - 7
	10 - 8
	12 - 10
	14 - 12
	15 - 14
	15 and Deeper

Imagery Date: July 5, 2014 ©Digital Globe Inc.  
Map Name: 2014\_OIE\_Sequence.mxd

Scale 1 : 4,000





75°32'15"W

75°32'0"W

75°31'45"W

35°46'30"N

35°46'30"N

35°46'15"N

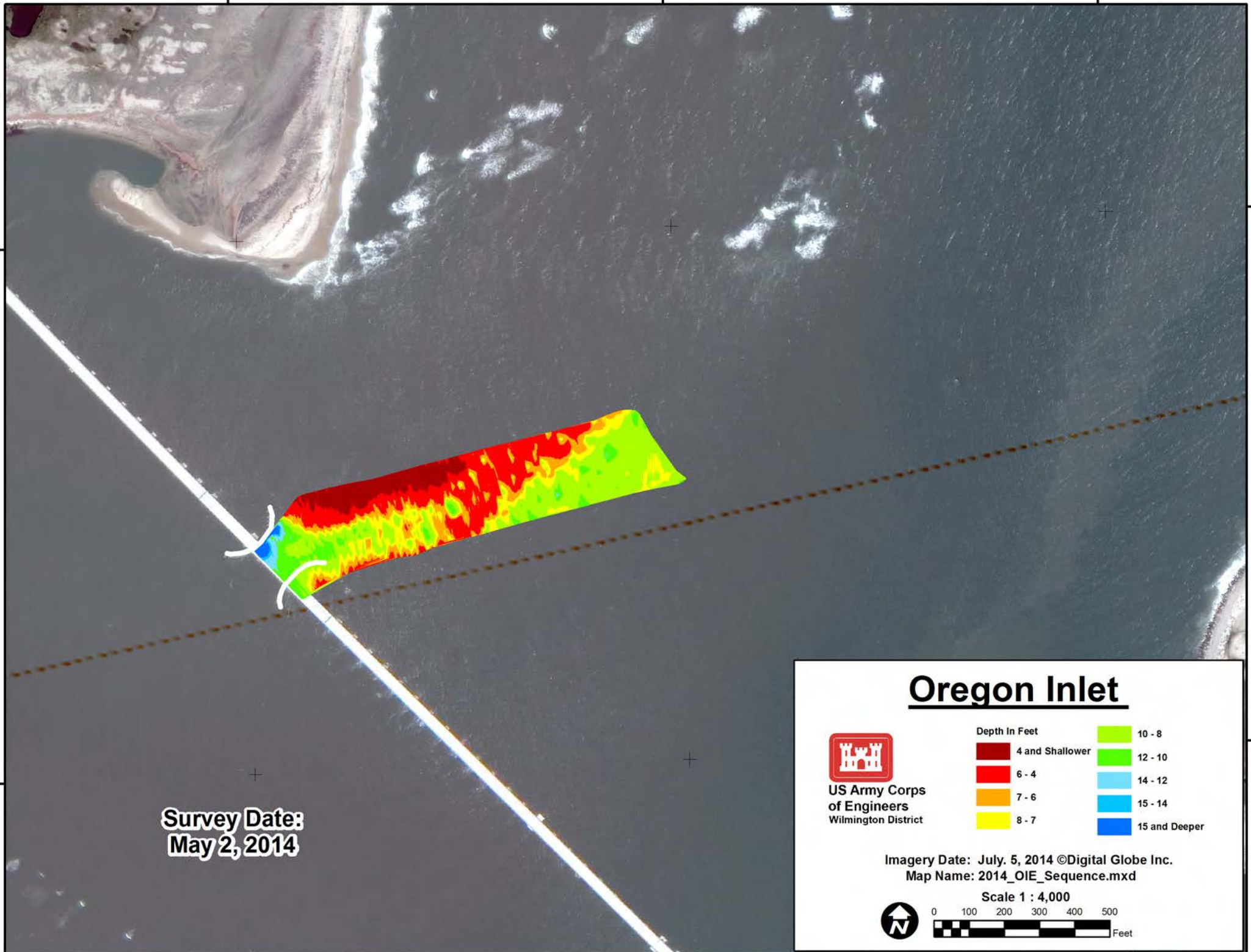
35°46'15"N

**Survey Date:  
May 2, 2014**

75°32'15"W

75°32'0"W

75°31'45"W



# Oregon Inlet




**US Army Corps  
of Engineers**  
Wilmington District

Depth In Feet	
4 and Shallower	10 - 8
6 - 4	12 - 10
7 - 6	14 - 12
8 - 7	15 - 14
	15 and Deeper

Imagery Date: July. 5, 2014 ©Digital Globe Inc.  
Map Name: 2014\_OIE\_Sequence.mxd

Scale 1 : 4,000





75°32'15"W

75°32'0"W

75°31'45"W

35°46'30"N

35°46'30"N

35°46'15"N

35°46'15"N

**Survey Date:  
April 30, 2014**

75°32'15"W

75°32'0"W

75°31'45"W

# Oregon Inlet




**US Army Corps  
of Engineers**  
Wilmington District

Depth In Feet	
4 and Shallower	10 - 8
6 - 4	12 - 10
7 - 6	14 - 12
8 - 7	15 - 14
	15 and Deeper

Imagery Date: July 5, 2014 ©Digital Globe Inc.  
Map Name: 2014\_OIE\_Sequence.mxd

Scale 1 : 4,000





75°32'15"W

75°32'0"W

75°31'45"W

35°46'30"N

35°46'30"N

35°46'15"N

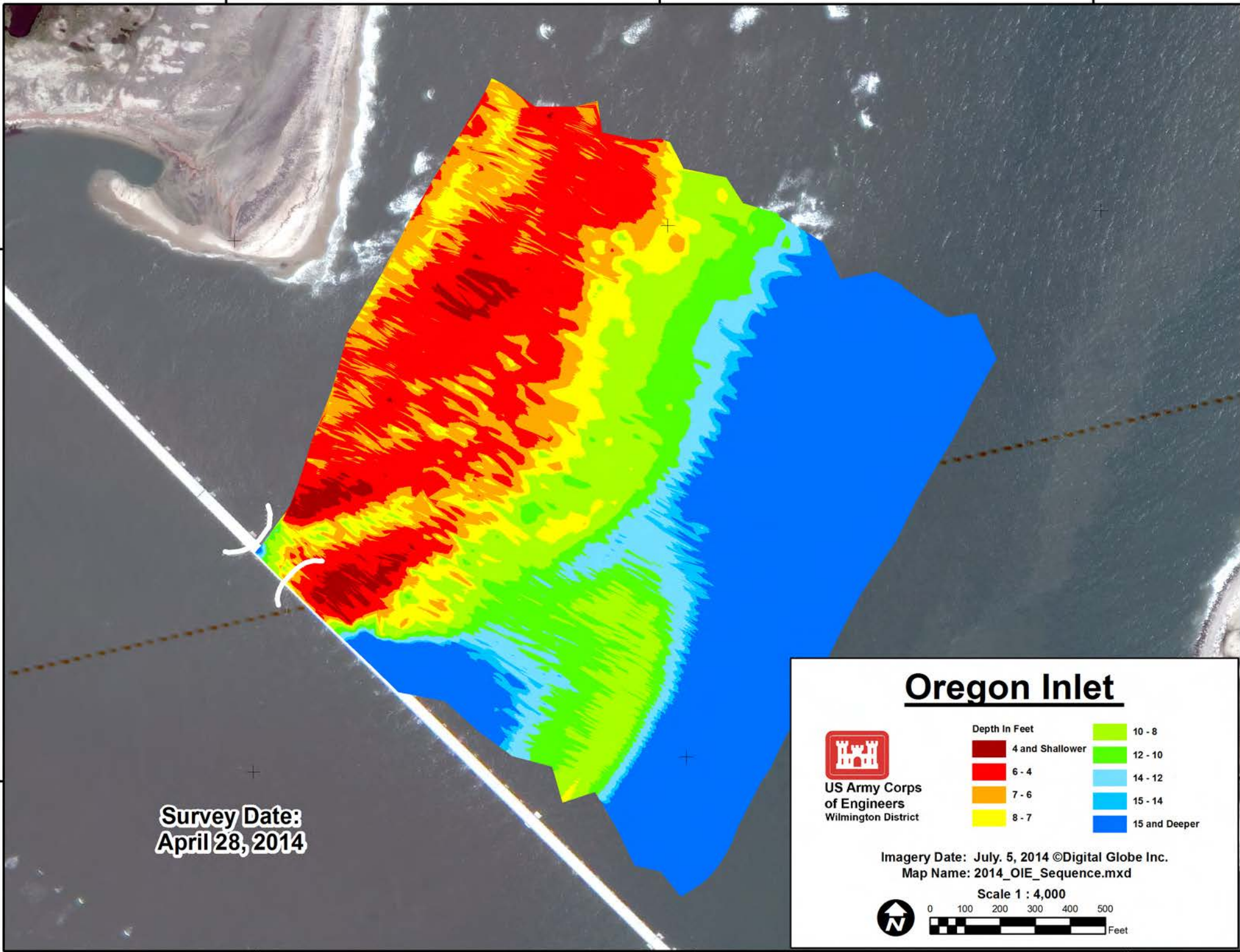
35°46'15"N

**Survey Date:  
April 28, 2014**


75°32'15"W

75°32'0"W

75°31'45"W



## Oregon Inlet





**US Army Corps  
of Engineers**  
Wilmington District

Depth In Feet	
■ 4 and Shallower	■ 10 - 8
■ 6 - 4	■ 12 - 10
■ 7 - 6	■ 14 - 12
■ 8 - 7	■ 15 - 14
	■ 15 and Deeper

Imagery Date: July. 5, 2014 ©Digital Globe Inc.  
Map Name: 2014\_OIE\_Sequence.mxd

Scale 1 : 4,000



75°32'15"W

75°32'0"W

75°31'45"W

35°46'30"N

35°46'30"N

35°46'15"N

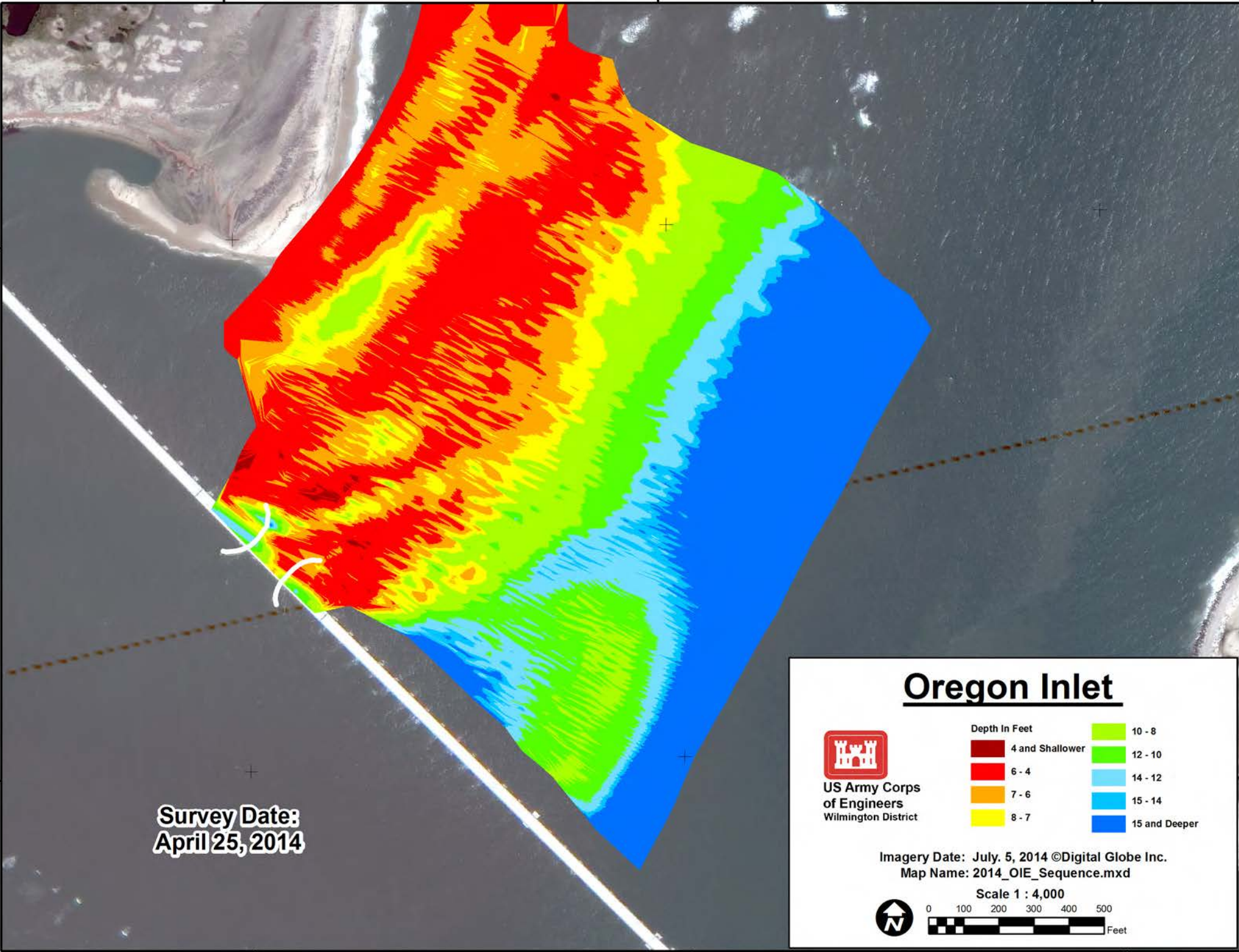
35°46'15"N

**Survey Date:  
April 25, 2014**

75°32'15"W

75°32'0"W

75°31'45"W



# Oregon Inlet




**US Army Corps  
of Engineers**  
Wilmington District

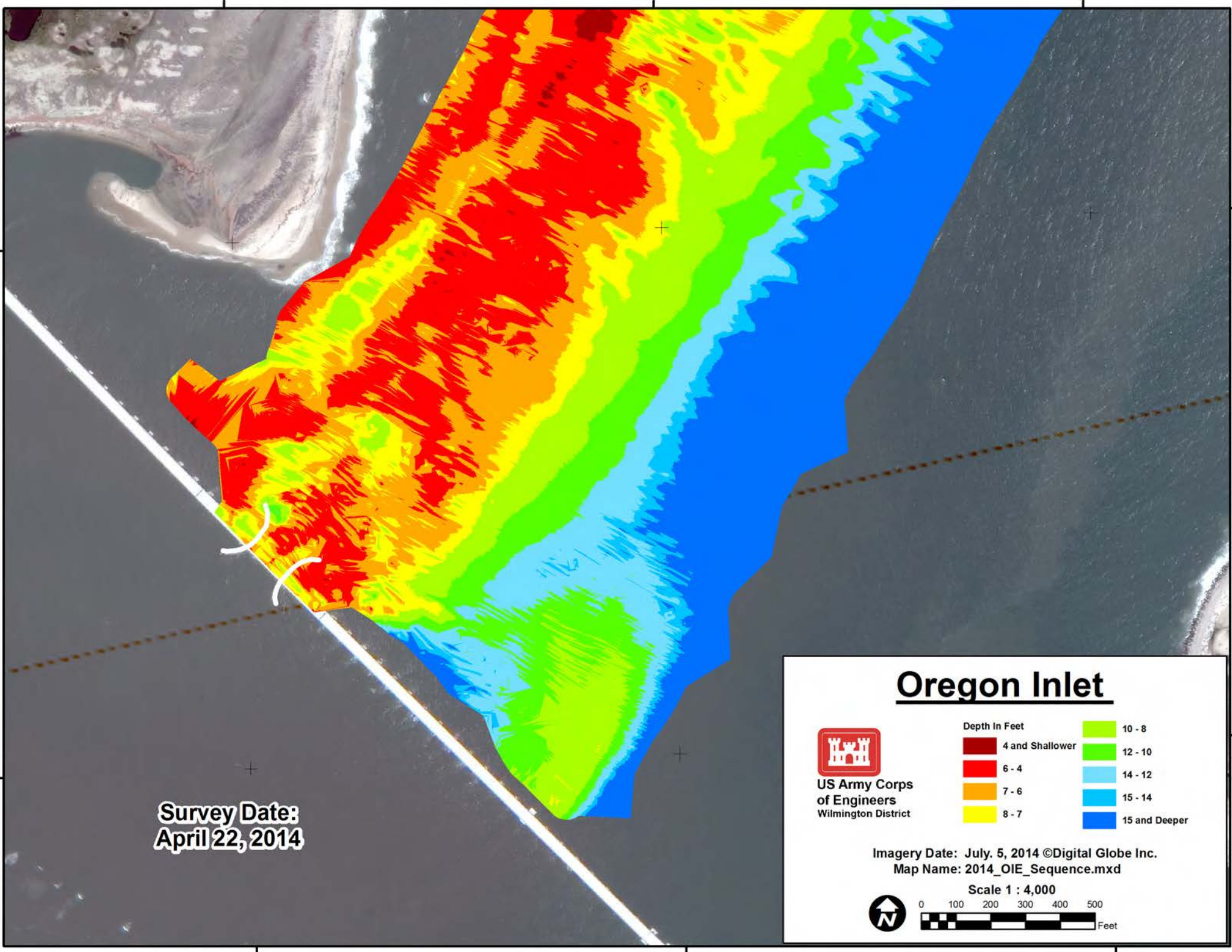
Depth In Feet	
4 and Shallower	10 - 8
6 - 4	12 - 10
7 - 6	14 - 12
8 - 7	15 - 14
	15 and Deeper

Imagery Date: July. 5, 2014 ©Digital Globe Inc.  
Map Name: 2014\_OIE\_Sequence.mxd

Scale 1 : 4,000







**Survey Date:**  
**April 22, 2014**




**US Army Corps  
of Engineers**  
Wilmington District

## Oregon Inlet

Depth In Feet	
Dark Red	4 and Shallower
Red	6 - 4
Orange	7 - 6
Yellow	8 - 7
Light Green	10 - 8
Green	12 - 10
Light Blue	14 - 12
Blue	15 - 14
Dark Blue	15 and Deeper

Imagery Date: July 5, 2014 ©Digital Globe Inc.  
Map Name: 2014\_OIE\_Sequence.mxd

Scale 1 : 4,000



75°32'15"W

75°32'0"W

75°31'45"W

35°46'30"N

35°46'15"N

35°46'30"N

35°46'15"N



75°32'15"W

75°32'0"W

75°31'45"W

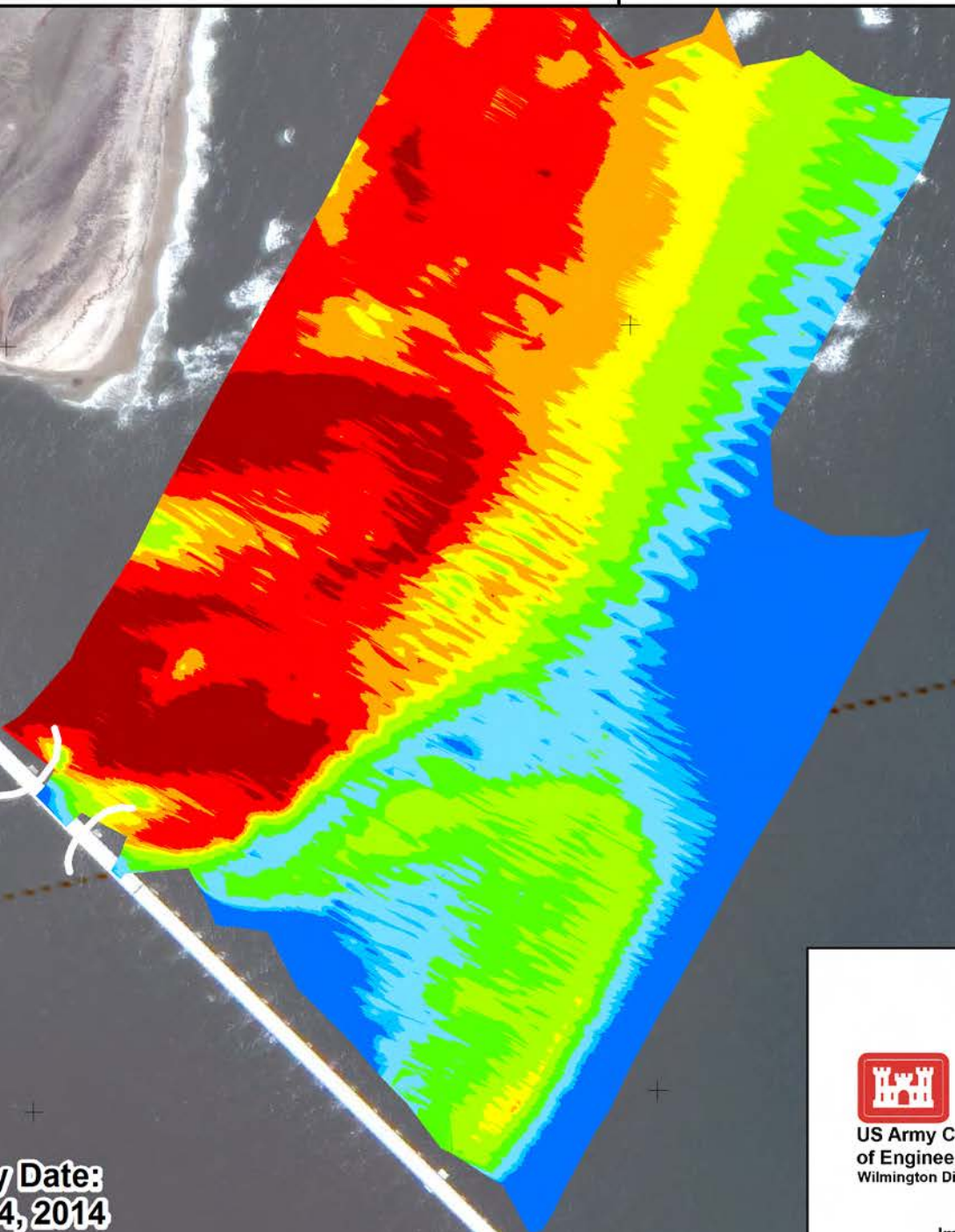
35°46'30"N

35°46'30"N

35°46'15"N

35°46'15"N

**Survey Date:  
April 14, 2014**



# Oregon Inlet




**US Army Corps  
of Engineers**  
Wilmington District

Depth In Feet	
Dark Red	4 and Shallower
Red	6 - 4
Orange	7 - 6
Yellow	8 - 7
Light Green	10 - 8
Green	12 - 10
Cyan	14 - 12
Blue	15 - 14
Dark Blue	15 and Deeper

Imagery Date: July 5, 2014 ©Digital Globe Inc.  
Map Name: 2014\_OIE\_Sequence.mxd

Scale 1 : 4,000

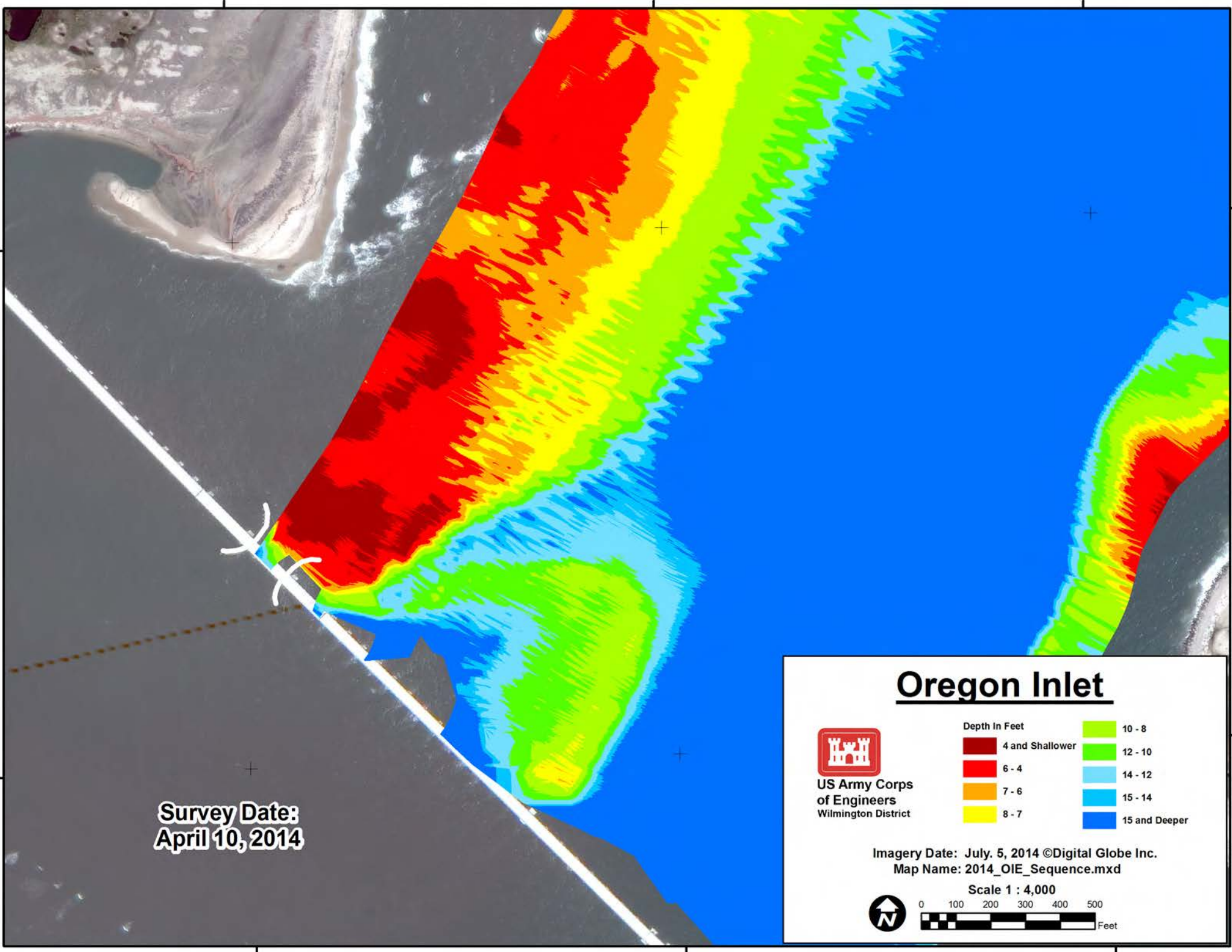


75°32'15"W

75°32'0"W


75°31'45"W





**Survey Date:  
April 10, 2014**

## Oregon Inlet





**US Army Corps  
of Engineers**  
Wilmington District

Depth In Feet	
■ 4 and Shallower	■ 10 - 8
■ 6 - 4	■ 12 - 10
■ 7 - 6	■ 14 - 12
■ 8 - 7	■ 15 - 14
	■ 15 and Deeper

Imagery Date: July. 5, 2014 ©Digital Globe Inc.  
Map Name: 2014\_OIE\_Sequence.mxd

Scale 1 : 4,000

75°32'15"W

75°32'0"W

75°31'45"W

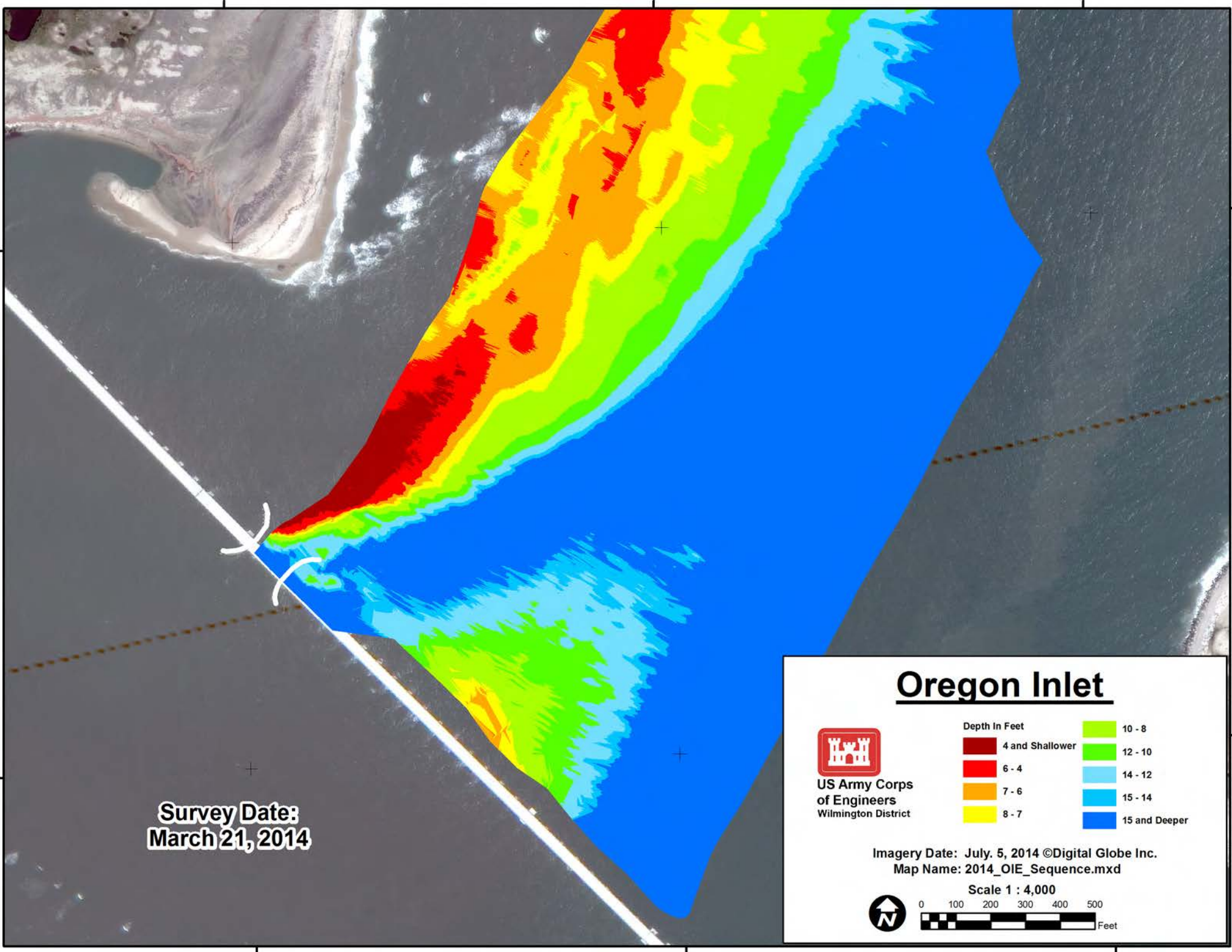
35°46'30"N

35°46'30"N

35°46'15"N


35°46'15"N





**Survey Date:  
March 21, 2014**

## Oregon Inlet





**US Army Corps  
of Engineers**  
Wilmington District

Depth In Feet	
	4 and Shallower
	6 - 4
	7 - 6
	8 - 7
	10 - 8
	12 - 10
	14 - 12
	15 - 14
	15 and Deeper

Imagery Date: July, 5, 2014 ©Digital Globe Inc.  
Map Name: 2014\_OIE\_Sequence.mxd

Scale 1 : 4,000

75°32'15"W

75°32'0"W

75°31'45"W

35°46'30"N

35°46'30"N

35°46'15"N

35°46'15"N



75°32'15"W

75°32'0"W

75°31'45"W

35°46'30"N

35°46'30"N

35°46'15"N

35°46'15"N

**Survey Date:  
March 10, 2014**

75°32'15"W

75°32'0"W

75°31'45"W

# Oregon Inlet




**US Army Corps  
of Engineers**  
Wilmington District

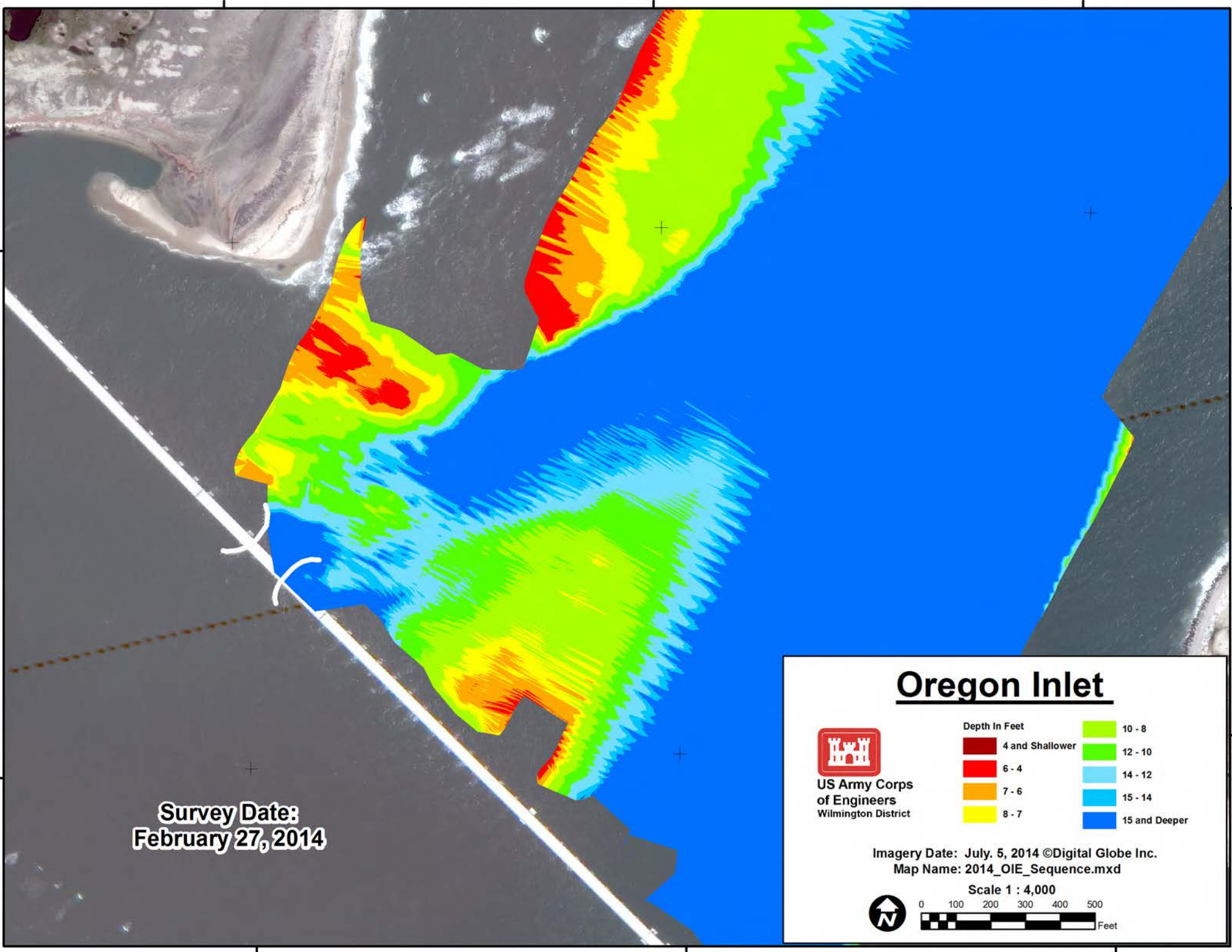
Depth In Feet	
	4 and Shallower
	6 - 4
	7 - 6
	8 - 7
	10 - 8
	12 - 10
	14 - 12
	15 - 14
	15 and Deeper

Imagery Date: July 5, 2014 ©Digital Globe Inc.  
Map Name: 2014\_OIE\_Sequence.mxd

Scale 1 : 4,000








**Survey Date:  
February 27, 2014**

## Oregon Inlet





**US Army Corps  
of Engineers**  
Wilmington District

Depth In Feet	
■ 4 and Shallower	■ 10 - 8
■ 6 - 4	■ 12 - 10
■ 7 - 6	■ 14 - 12
■ 8 - 7	■ 15 - 14
	■ 15 and Deeper

Imagery Date: July. 5, 2014 ©Digital Globe Inc.  
Map Name: 2014\_OIE\_Sequence.mxd

Scale 1 : 4,000

75°32'15"W

75°32'0"W

75°31'45"W

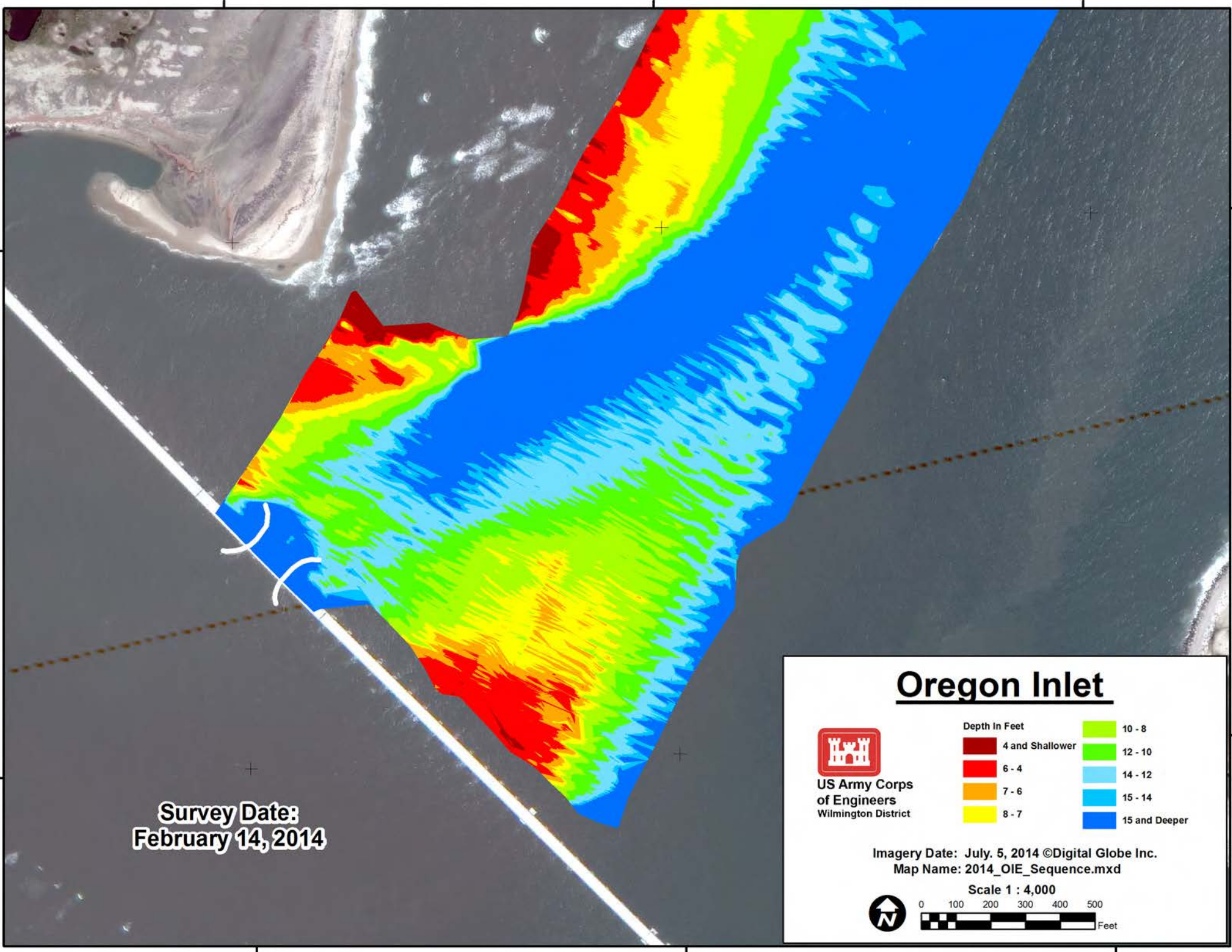
35°46'30"N

35°46'30"N

35°46'15"N


35°46'15"N





**Survey Date:  
February 14, 2014**

## Oregon Inlet




**US Army Corps  
of Engineers**  
Wilmington District


Depth In Feet	
■	4 and Shallower
■	6 - 4
■	7 - 6
■	8 - 7
■	10 - 8
■	12 - 10
■	14 - 12
■	15 - 14
■	15 and Deeper

Imagery Date: July. 5, 2014 ©Digital Globe Inc.  
Map Name: 2014\_OIE\_Sequence.mxd

Scale 1 : 4,000

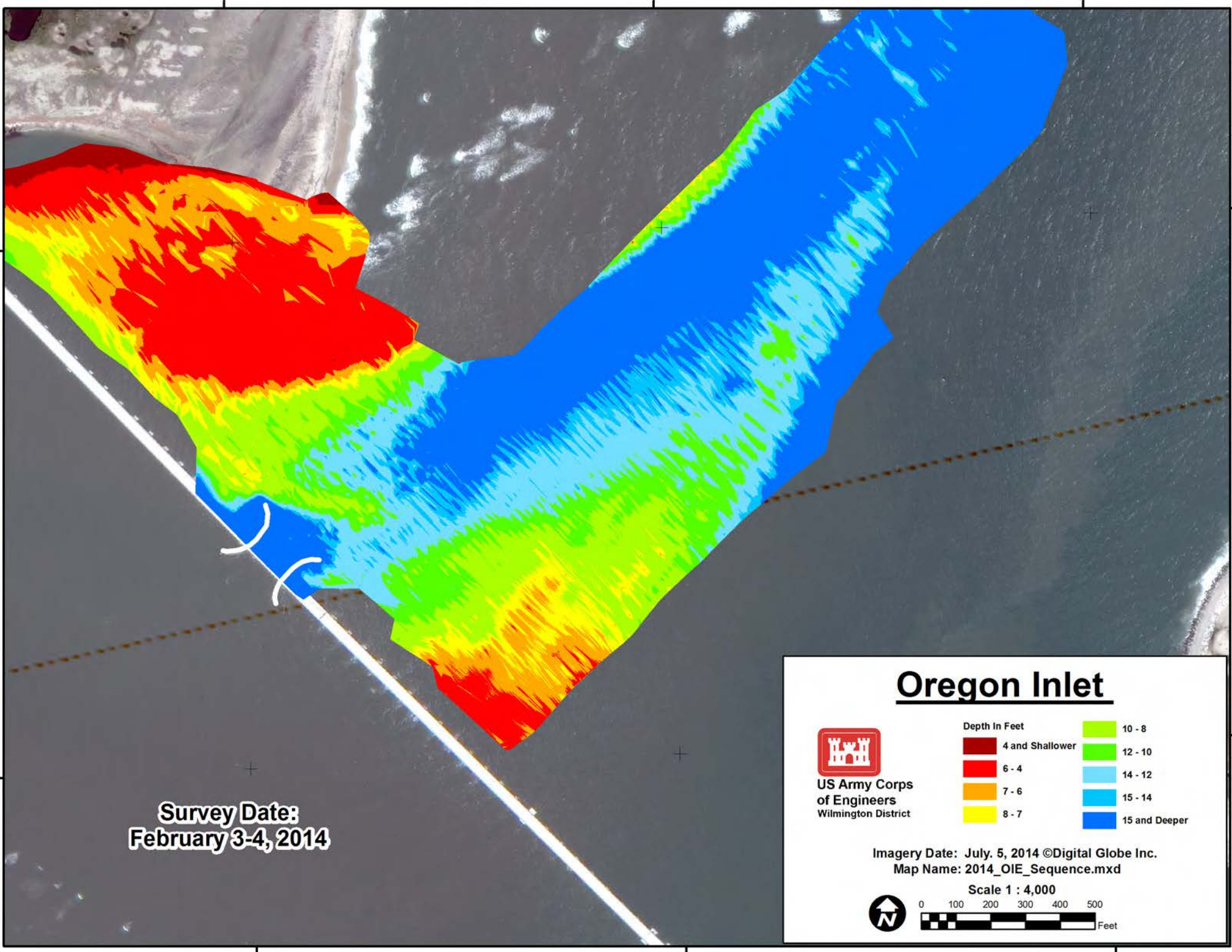


N



0 100 200 300 400 500  
Feet





**Survey Date:  
February 3-4, 2014**




**US Army Corps  
of Engineers**  
Wilmington District

## Oregon Inlet

Depth In Feet	
	4 and Shallower
	6 - 4
	7 - 6
	8 - 7
	10 - 8
	12 - 10
	14 - 12
	15 - 14
	15 and Deeper

Imagery Date: July. 5, 2014 ©Digital Globe Inc.  
Map Name: 2014\_OIE\_Sequence.mxd

Scale 1 : 4,000



75°32'15"W

75°32'0"W

75°31'45"W

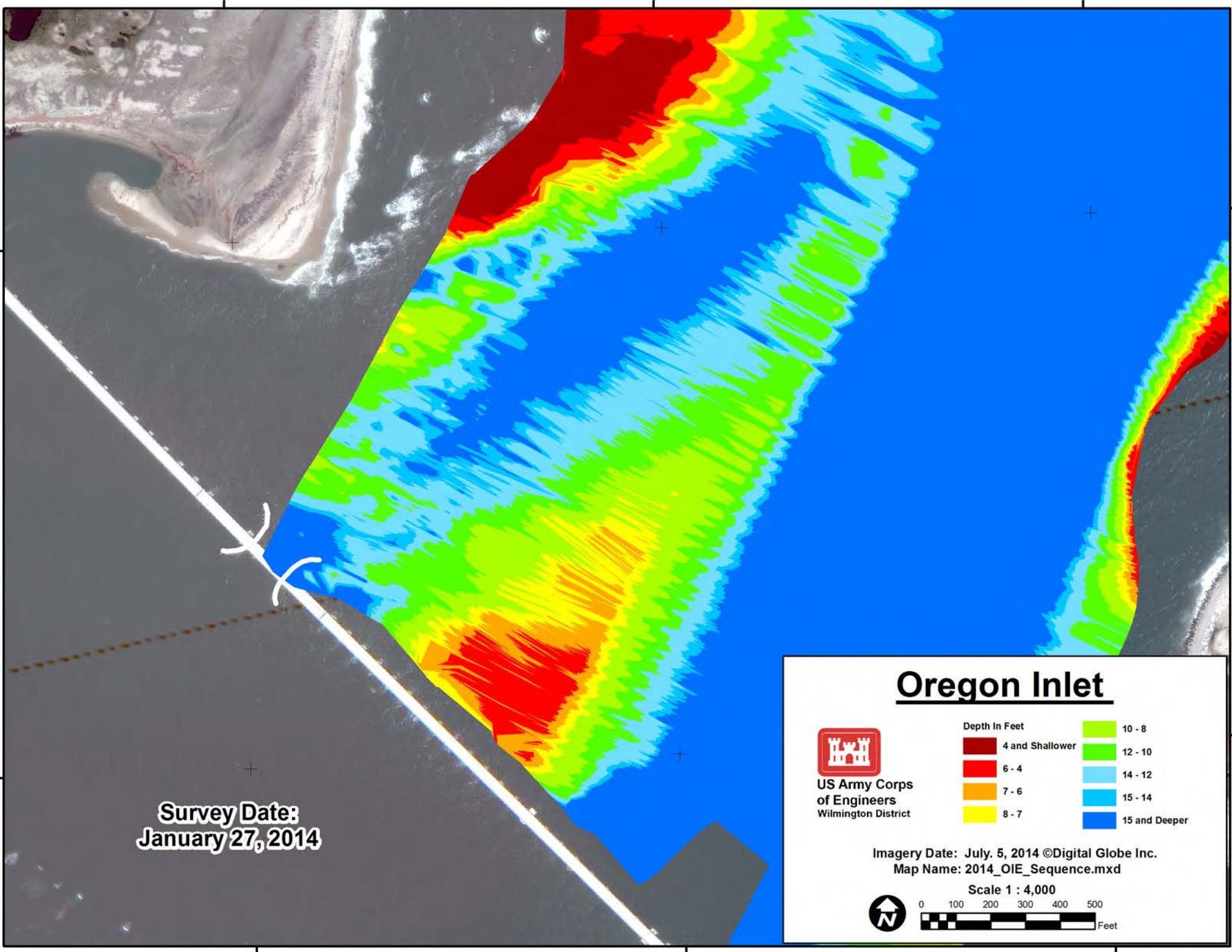
35°46'30"N

35°46'30"N

35°46'15"N

35°46'15"N





**Survey Date:**  
**January 27, 2014**




**US Army Corps  
of Engineers**  
Wilmington District

## Oregon Inlet

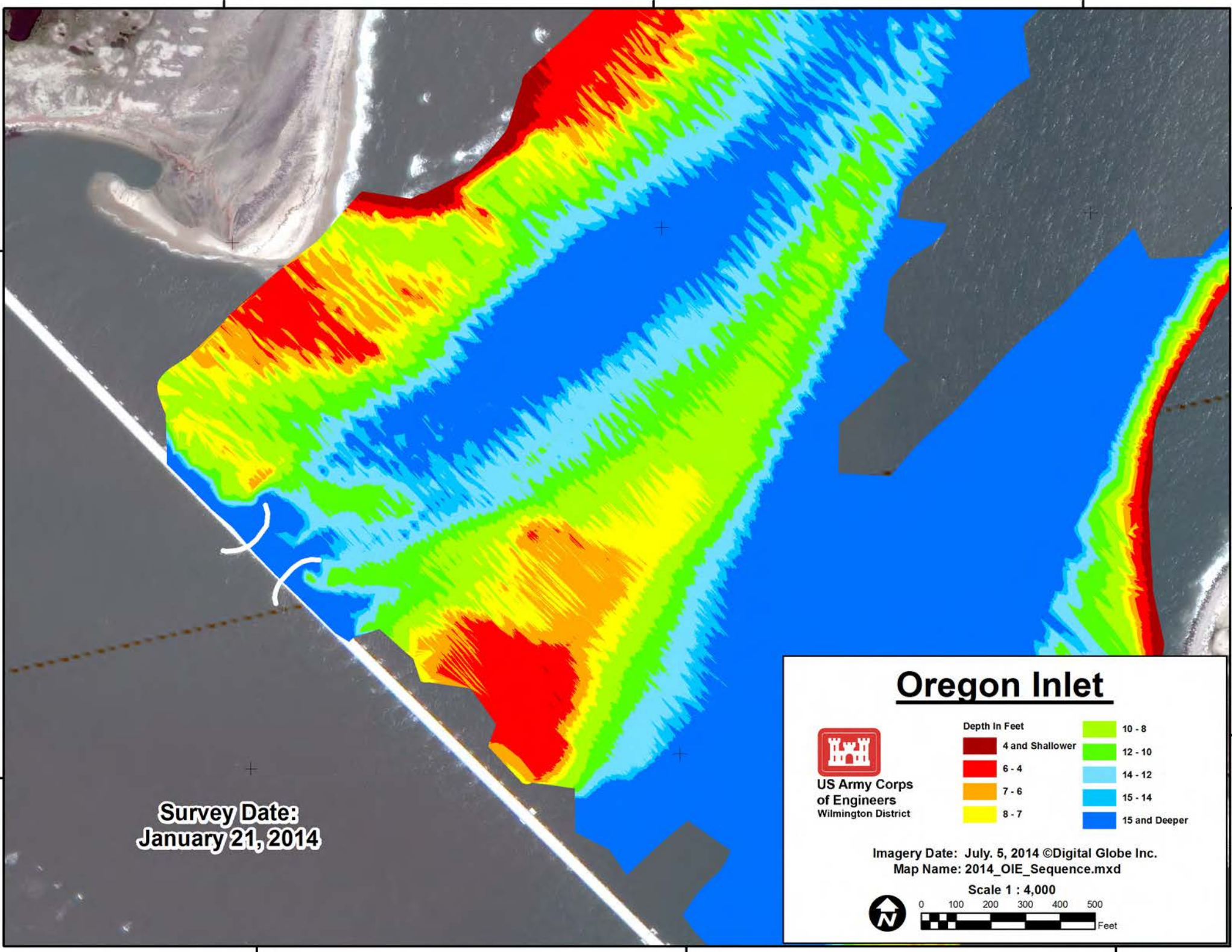
Depth In Feet	
4 and Shallower	10 - 8
6 - 4	12 - 10
7 - 6	14 - 12
8 - 7	15 - 14
	15 and Deeper

Imagery Date: July, 5, 2014 ©Digital Globe Inc.  
Map Name: 2014\_OIE\_Sequence.mxd

Scale 1 : 4,000







**Survey Date:**  
**January 21, 2014**




**US Army Corps  
of Engineers**  
Wilmington District

## Oregon Inlet

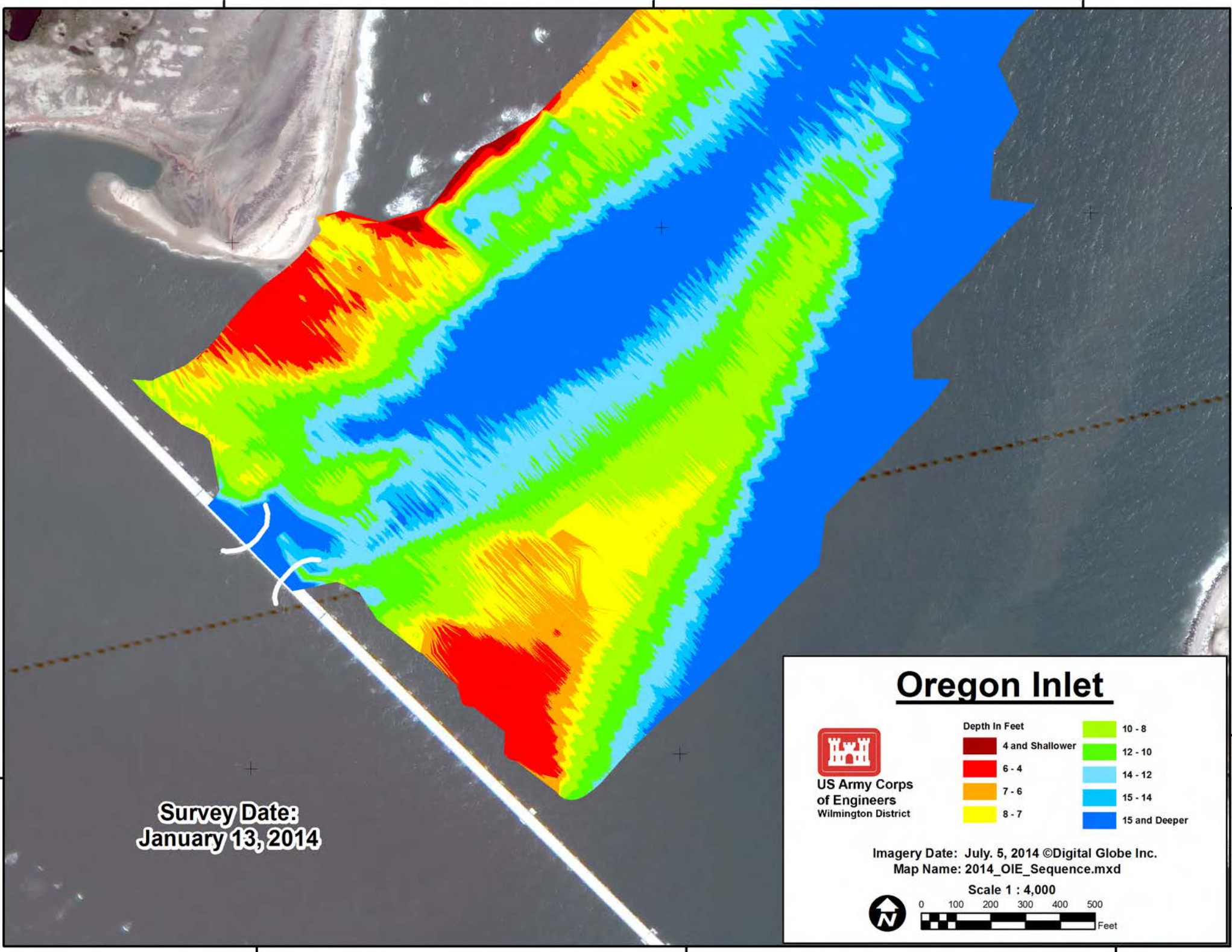
Depth In Feet	
Dark Red	4 and Shallower
Red	6 - 4
Orange	7 - 6
Yellow	8 - 7
Light Green	10 - 8
Green	12 - 10
Light Blue	14 - 12
Blue	15 - 14
Dark Blue	15 and Deeper

Imagery Date: July 5, 2014 ©Digital Globe Inc.  
Map Name: 2014\_OIE\_Sequence.mxd

Scale 1 : 4,000







**Survey Date:**  
**January 13, 2014**



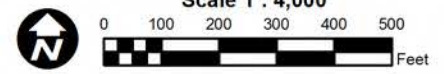
**US Army Corps  
of Engineers**  
Wilmington District

# Oregon Inlet

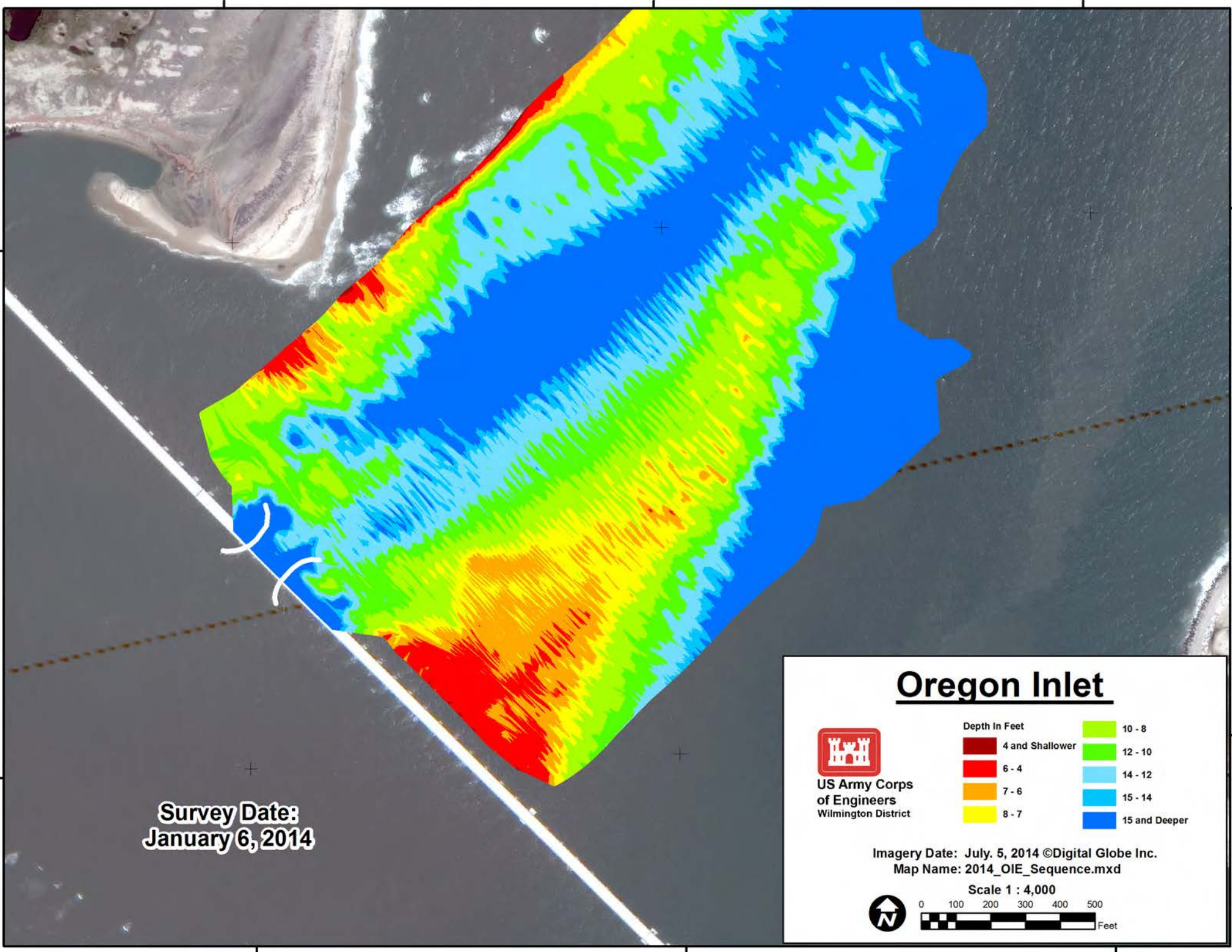
Depth In Feet	
4 and Shallower	10 - 8
6 - 4	12 - 10
7 - 6	14 - 12
8 - 7	15 - 14
	15 and Deeper

Imagery Date: July 5, 2014 ©Digital Globe Inc.  
Map Name: 2014\_OIE\_Sequence.mxd

Scale 1 : 4,000








**Survey Date:  
January 6, 2014**

## Oregon Inlet




**US Army Corps  
of Engineers**  
Wilmington District

Depth In Feet	
■ 4 and Shallower	■ 10 - 8
■ 6 - 4	■ 12 - 10
■ 7 - 6	■ 14 - 12
■ 8 - 7	■ 15 - 14
	■ 15 and Deeper

Imagery Date: July, 5, 2014 ©Digital Globe Inc.  
Map Name: 2014\_OIE\_Sequence.mxd

Scale 1 : 4,000



0 100 200 300 400 500  
Feet

35°46'30"N

35°46'30"N

35°46'15"N

35°46'15"N

75°32'15"W

75°32'0"W

75°31'45"W

75°32'15"W

75°32'0"W

75°31'45"W