



US Army Corps
of Engineers
St. Louis District

Project Fact Sheet

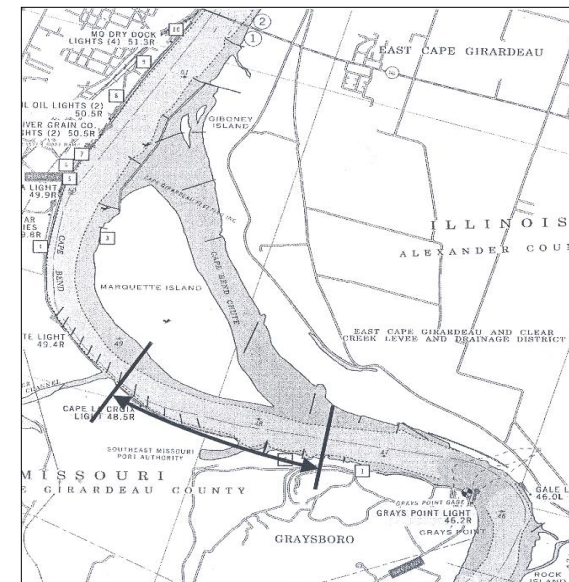
Southeast Missouri Port (SEMO), MO

Section 107 of River and Harbor Act of 1960 (Public Law 86-645)

Operation and Maintenance (NAV)

Location and Description: This Federal project is located on the right bank of the Mississippi River between river miles 47.5 and 48.8 above the Ohio River in Scott and Cape Girardeau Counties in Southeast Missouri. The project consists of a 1,800-foot slackwater harbor with a nine-foot navigation channel, docking facilities, barge-rail-truck transfers, bagging, warehousing, outdoor storage, and nearby fleeting. It links waterborne transportation to rail and truck and provides economic stimulus to the Southeast Missouri region. The project has a Federal responsibility to dredge the approach channel and the authorized channel within the port.

- Allocation for FY 2016 (\$408k)
 - Coordination with Port Authority and dredge the approach channel and authorized channel within the port.
- FY 2017 President's Budget (\$401k) Capability (\$911k)
 - \$401,000 budgeted amount plus an additional \$510,000 could be used to dredge the approach channel and authorized channel within the port.
- Issues and Other Information
 - Administration policy precludes budgeting for low-use harbors and channels
 - Average annual requirement for the last three years has been \$348k
 - Port development and expansion is ongoing (state and private funds)
 - Harbor dredging complete 31 August 2016, 70k cubic yards dredged.



Last dredged Aug 2016



2009 Aerial Photo
showing Port
Development



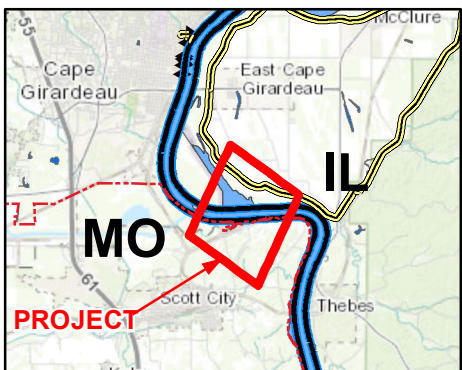
10 Bill Bass Drive • Scott City, MO 63780
572-264-6446 • Fax 573-264-2727
website: www.semopot.com
e-mail: semopot@semopot.com

SOUTHEAST MISSOURI PORT SEMO, MO

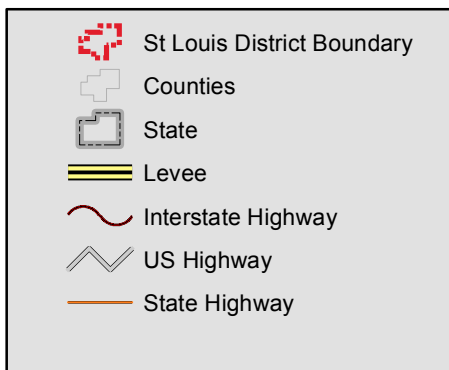
OPERATIONS & MAINTENANCE



Vicinity Map



Legend



Location in District

