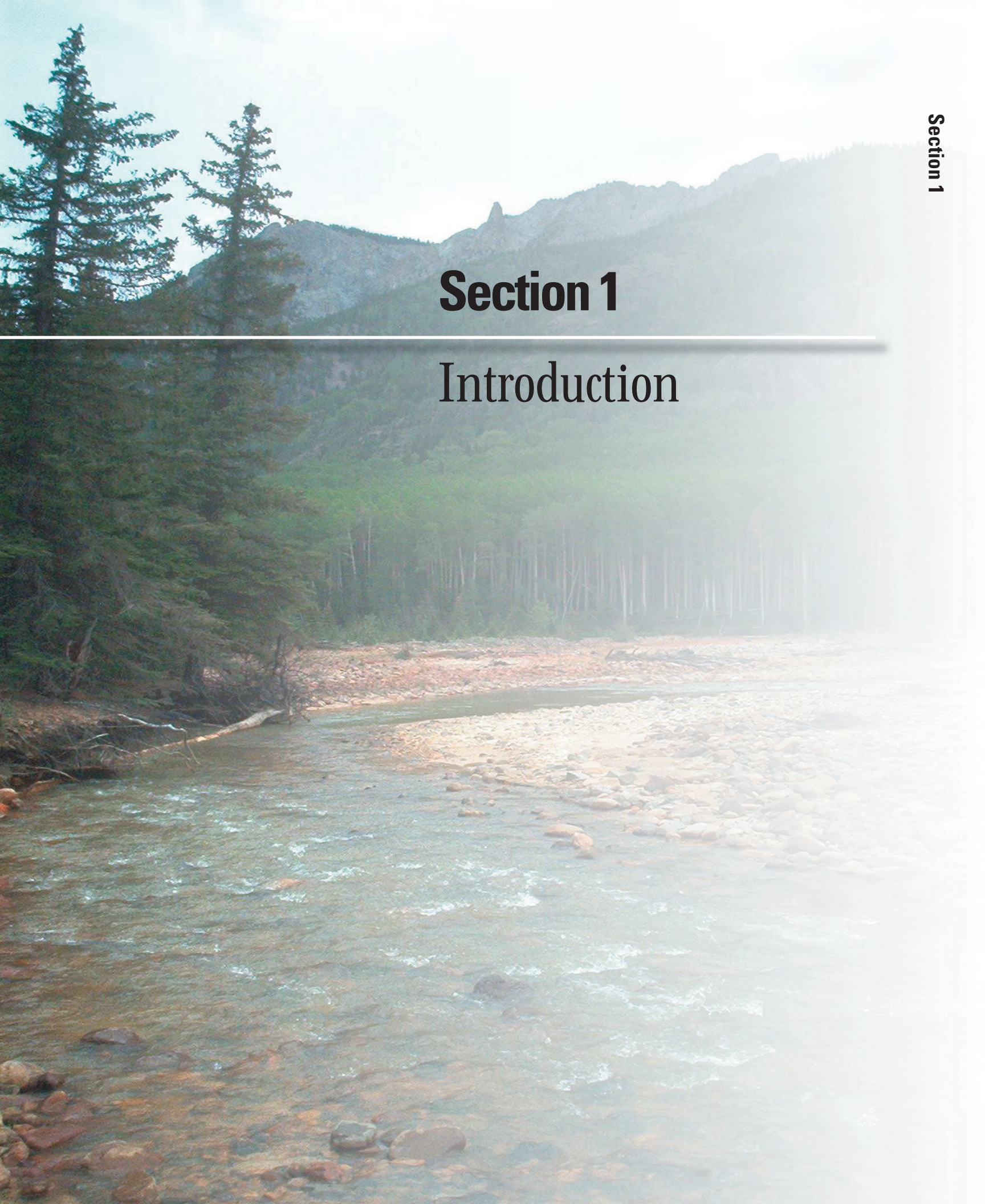
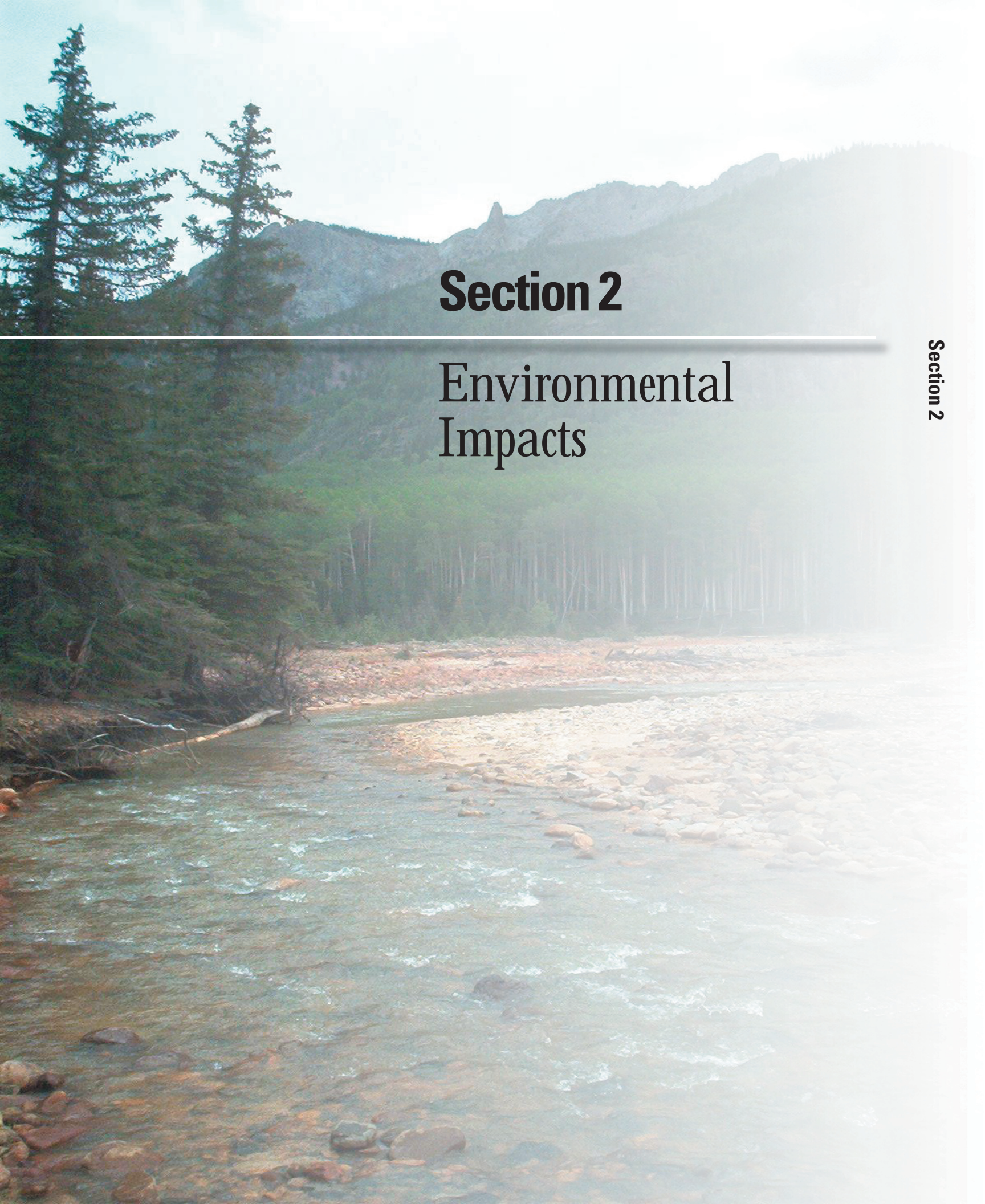


Section 1

Introduction





Section 2

Environmental Impacts

The background image shows a wide river with white-water rapids, surrounded by a dense forest of evergreen trees. In the distance, there are rugged mountains under a cloudy sky. The text is overlaid on the right side of the image.

Section 3

Development of the Watershed Restoration Plan (Proposed Actions)



Section 4

Alternatives and Preferred Plan

The image shows a wide river with rapids, surrounded by a dense forest and mountains. The river is filled with white water as it flows over rocks. The banks are covered in green trees, and the mountains in the background are rugged and rocky. The sky is overcast.

Section 5

Implementation of Preferred Alternative

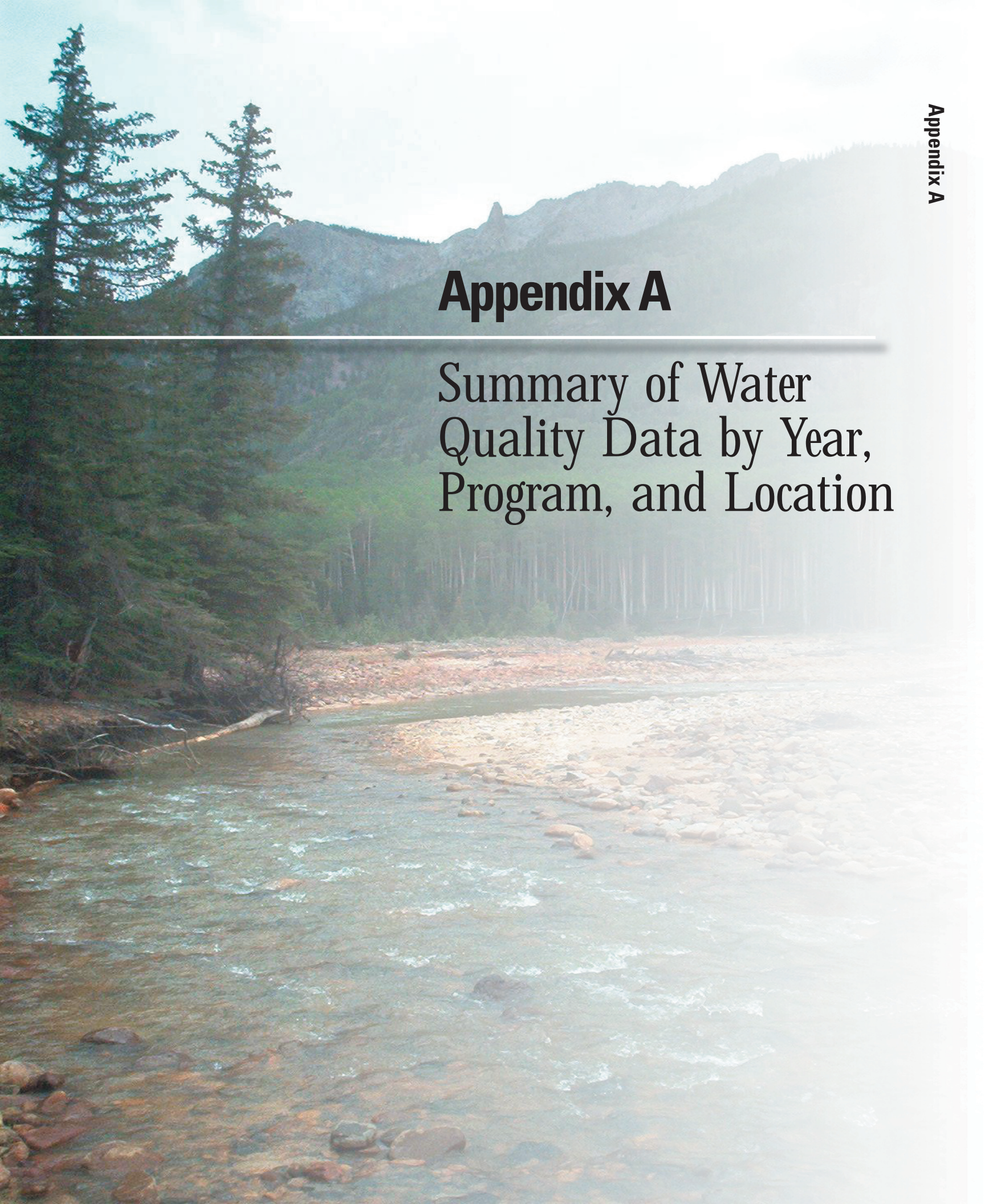


Section 6

Bibliography

Appendix A

Summary of Water Quality Data by Year, Program, and Location





Appendix B

Stream Classifications and Water Quality Standards



Appendix C

Monthly Estimated Flow in Upper Tributaries



Appendix D

Water Rights and Water Usage

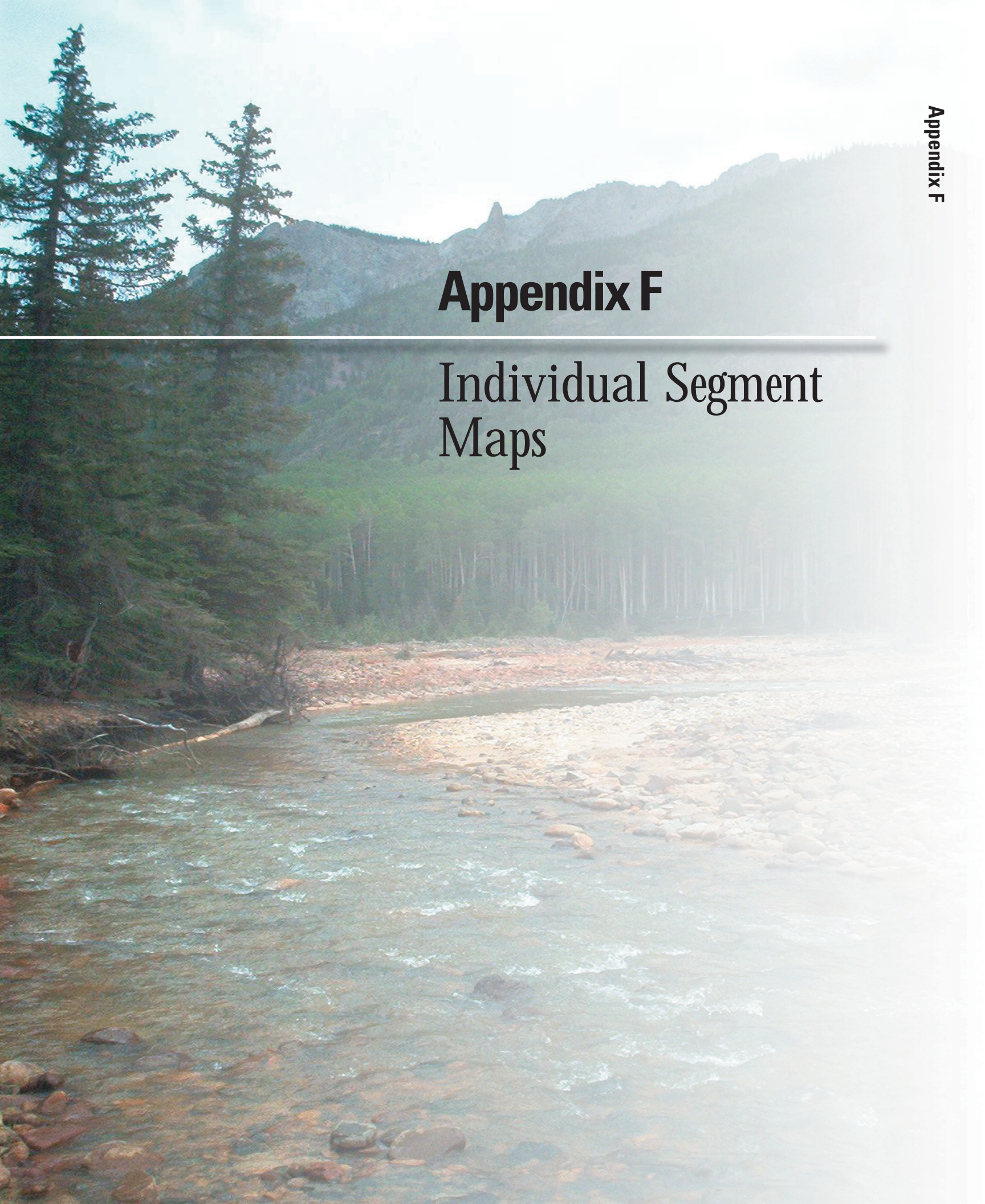


Appendix E

Vegetation Maps

Appendix F

Individual Segment Maps





Appendix G

Colorado Supreme
Court Decision
No. 80SA288



Appendix H

Glossary of Terms



Appendix I

Public Comment on Draft Environmental Assessment and Response



Appendix J

Written Public Comment on Draft Environmental Assessment