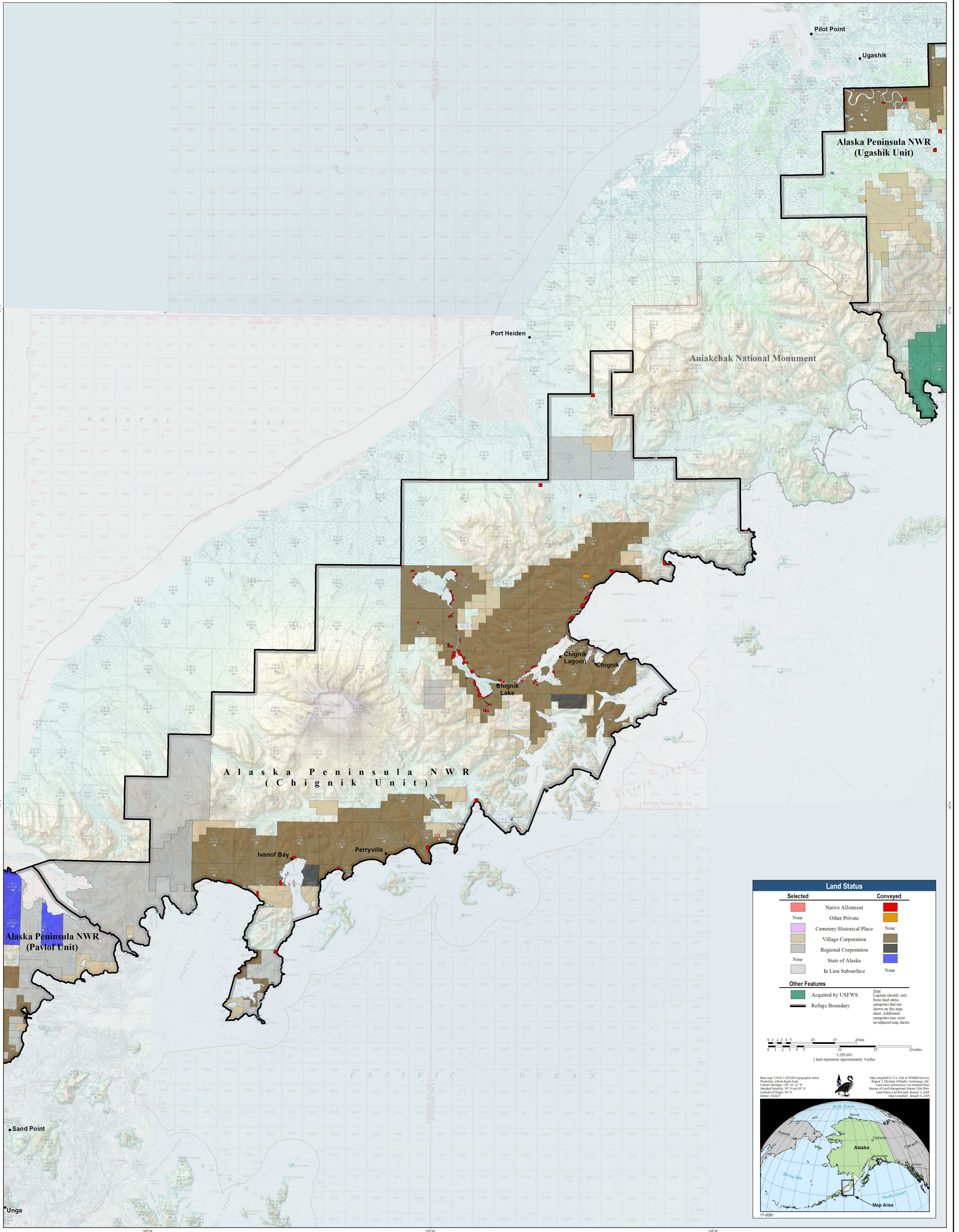




Alaska Peninsula NWR, including Chignik and Ugashik Units, and Becharof NWR

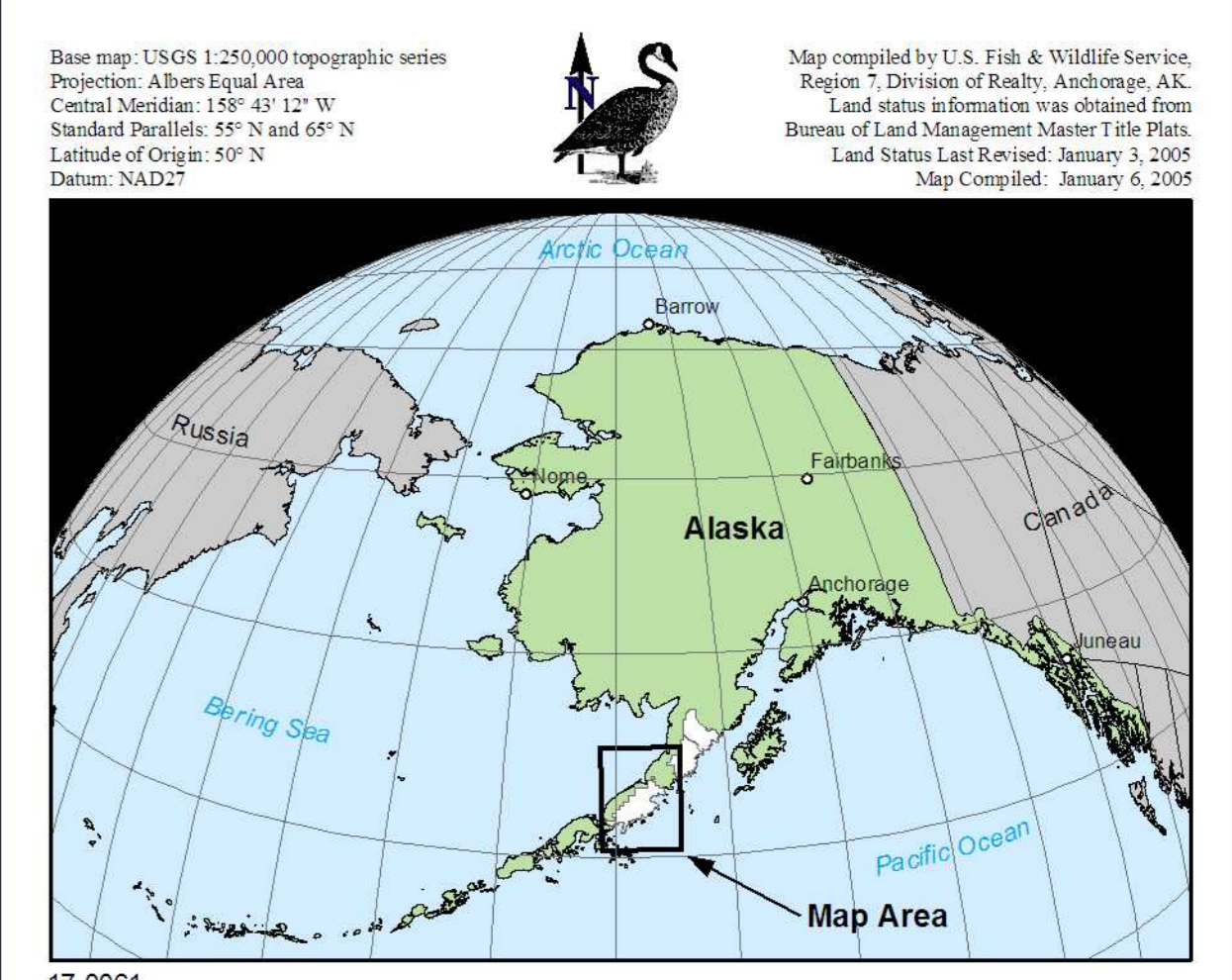
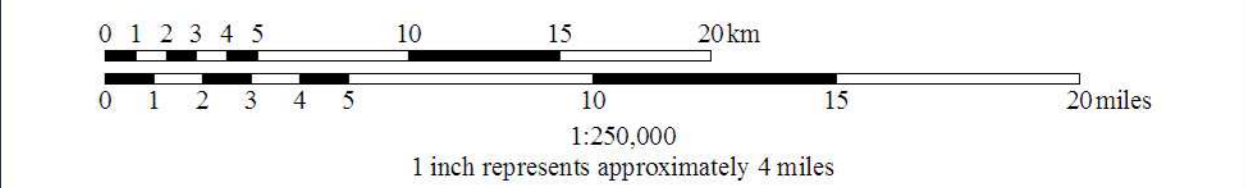
Generalized Land Status

Alaska



Land Status	
Selected	Conveyed
Native Allotment	None
None	Other Private
Cemetery/Historical Place	None
Village Corporation	Regional Corporation
None	State of Alaska
In Lieu Subsurface	None

Other Features	
Acquired by USFWS	<small>Note: Legend identifies only those land status categories that are shown on this map sheet. Additional categories may exist on adjacent map sheets.</small>
Refuge Boundary	



Base map: USGS 1:250,000 topographic series
 Projection: Albers Equal Area
 Central Meridian: 159° 00' 12" W
 Standard Parallels: 59° 00' 00" N
 Latitude of Origin: 59° 00' 00" N
 Datum: NAD83

Map compiled by U.S. Fish & Wildlife Service, Region 7, Division of Parks, Administration, AK. Land status information was obtained from Bureau of Land Management State Title Plans. Land Status Last Revised: January 3, 2007. Datum: NAD83. Version: 0.2/01