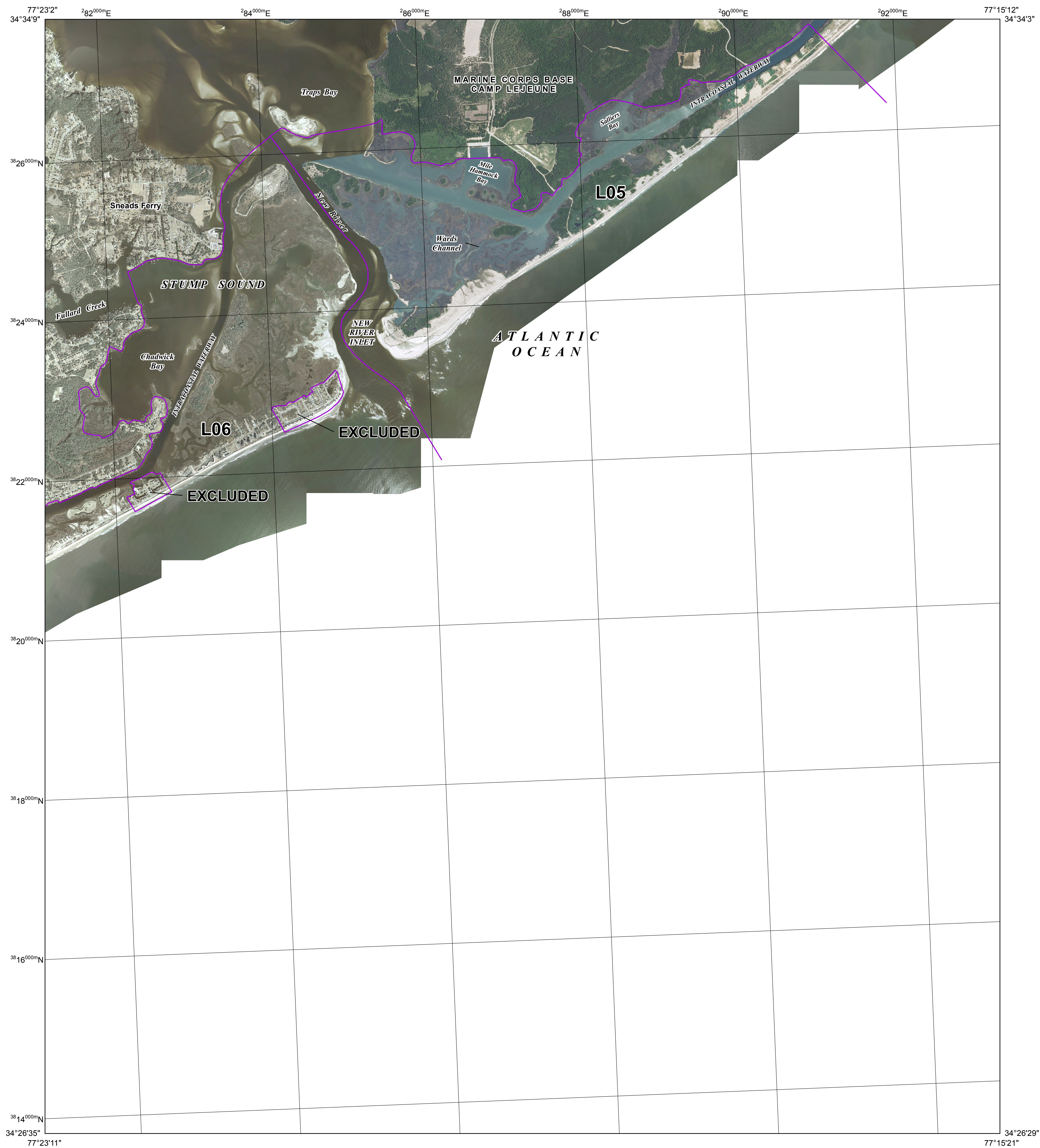


Final Recommended Boundaries

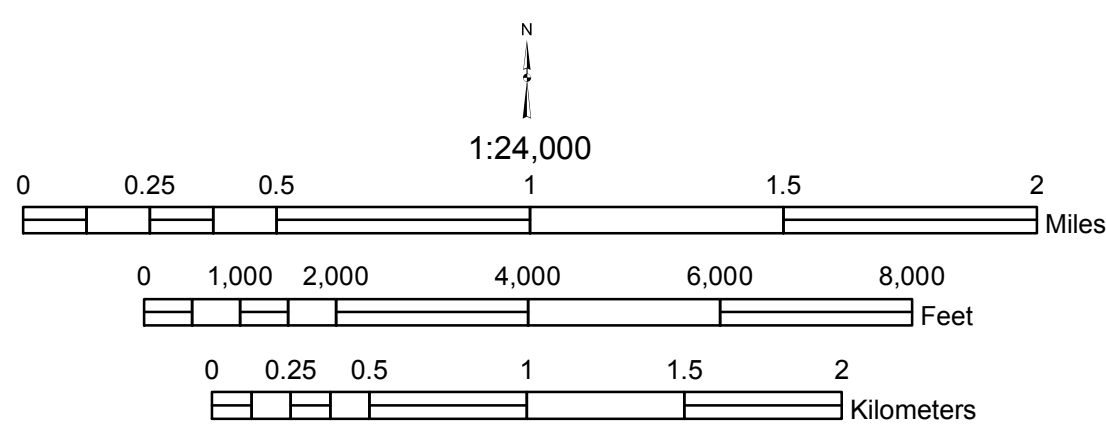






JOHN H. CHAFEE COASTAL BARRIER RESOURCES SYSTEM

Onslow Beach Complex L05 (2 of 2) Topsail Unit L06 (1 of 2)

This draft map was produced by the U.S. Fish and Wildlife Service to show the Service's final recommended boundary changes to the John H. Chafee Coastal Barrier Resources System as directed by Section 3 of the Coastal Barrier Resources Reauthorization Act of 2005 (Pub. L. 109-226).

For additional information about the CBRA or CBRS, please visit www.fws.gov/cbra.



-  Final Recommended System Unit Boundary
-  Final Recommended Otherwise Protected Area (OPA) Boundary; OPAs are identified on the map by the letter "P" following the unit number
-  2000-meter Universal Transverse Mercator grid values, Zone 18 North
-  90°45'0" Geographic coordinates referenced to the North American Datum of 1983 (NAD 83), Western Hemisphere

Imagery Date(s): 2010 and 2012
 Imagery Source(s): State of North Carolina and United States Department of Agriculture National Agriculture Imagery Program
 Coordinate System: North American Datum 1983 North Carolina Statewide Mapping System Lambert Conformal Conic Projection

November 20, 2013