



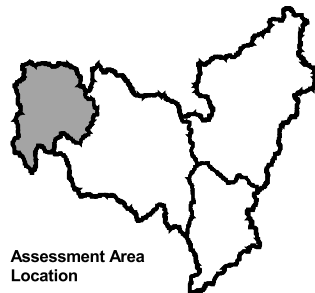


FIGURE 1-5
TRINITY RIVER WATERSHED
 Subareas of the
 Lower Trinity River
 Assessment Area

-  Assessment Area
-  Subareas
-  Sub-Watersheds
-  Streams



Presented By
**Environmental
 Protection Agency**

Prepared By
**Trinity County Resource
 Conservation District**

October 11, 2001

Scale: 1 = 225,000

0 1 2 3 4 5 Miles

0 1 2 3 4 5 6 7 Kilometers

Basemap Data Source: U. S. Forest Service