





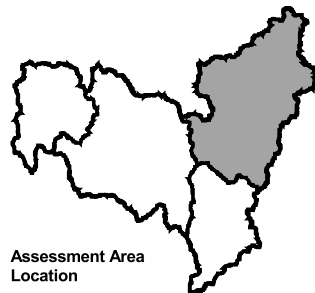


FIGURE 1-2

TRINITY RIVER WATERSHED

Subareas of the Upper Trinity River Assessment Area

-  Assessment Area
-  Subareas
-  Sub-Watersheds
-  Streams



Presented By
Environmental Protection Agency

Prepared By
Trinity County Resource Conservation District
October 11, 2001

Scale: 1 = 350,000

0 1 2 3 4 5 6 7 8 Miles

0 1 2 3 4 5 6 7 8 9 10 Kilometers

Scale bars and a compass rose are also present.

Basemap Data Source: U. S. Forest Service