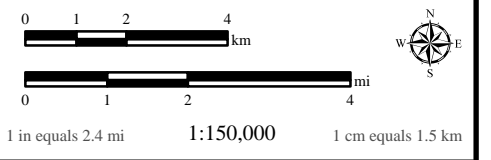


**MAP LEGEND**

Planning Subwatershed  
 Label Format:  
 Basin ID  
 Basin Name

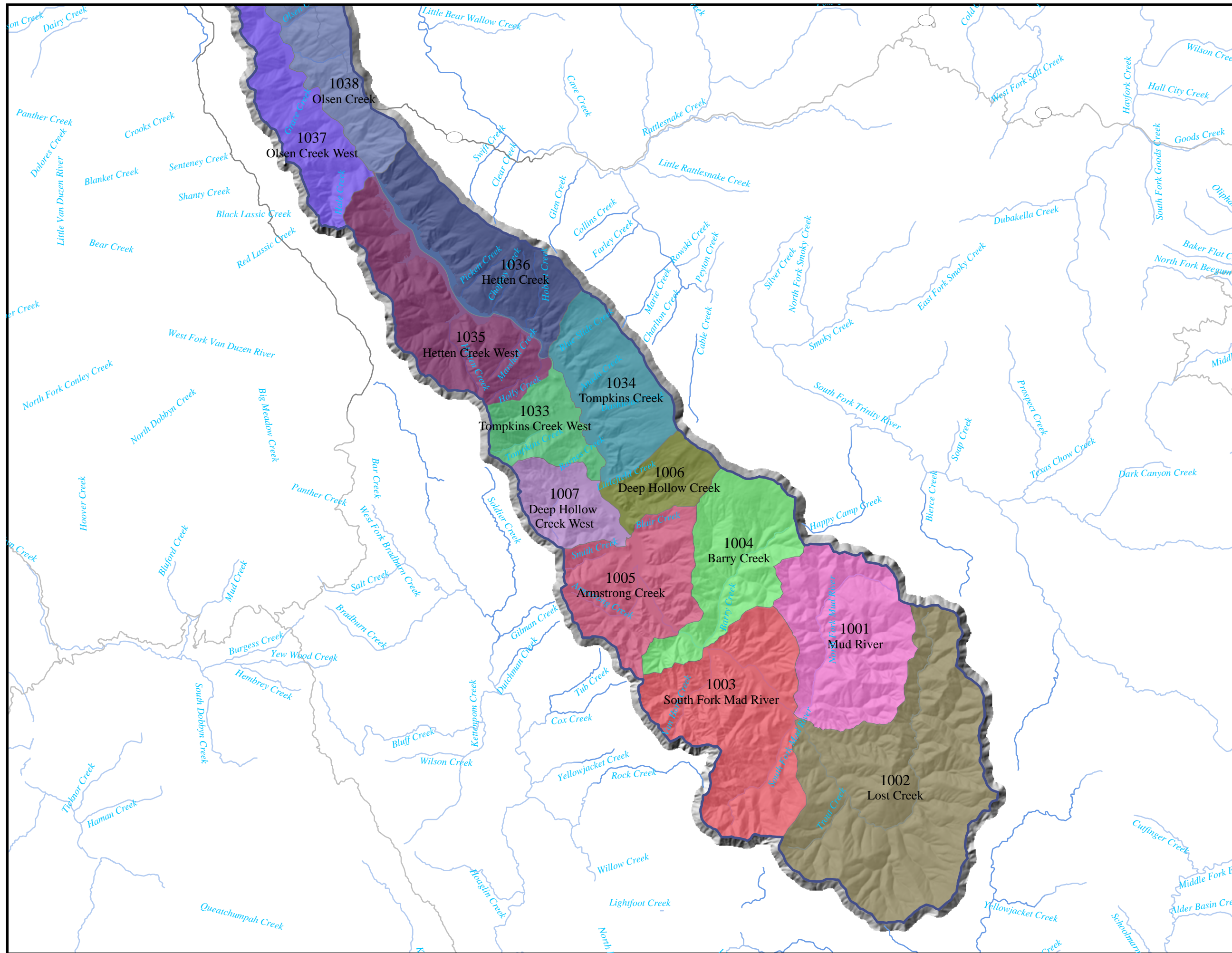


**PLATE 1A  
 SUBWATERSHEDS**

**MAD RIVER  
 SEDIMENT SOURCE ANALYSIS**

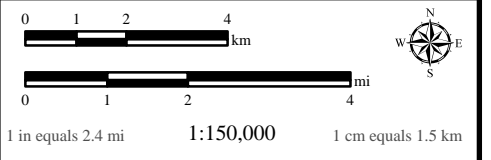






**MAP LEGEND**

Planning Subwatershed  
 Label Format:  
 Basin ID  
 Basin Name



**PLATE 1C  
 SUBWATERSHEDS**

**MAD RIVER  
 SEDIMENT SOURCE ANALYSIS**



Hydrology | Geomorphology | Stream Restoration