

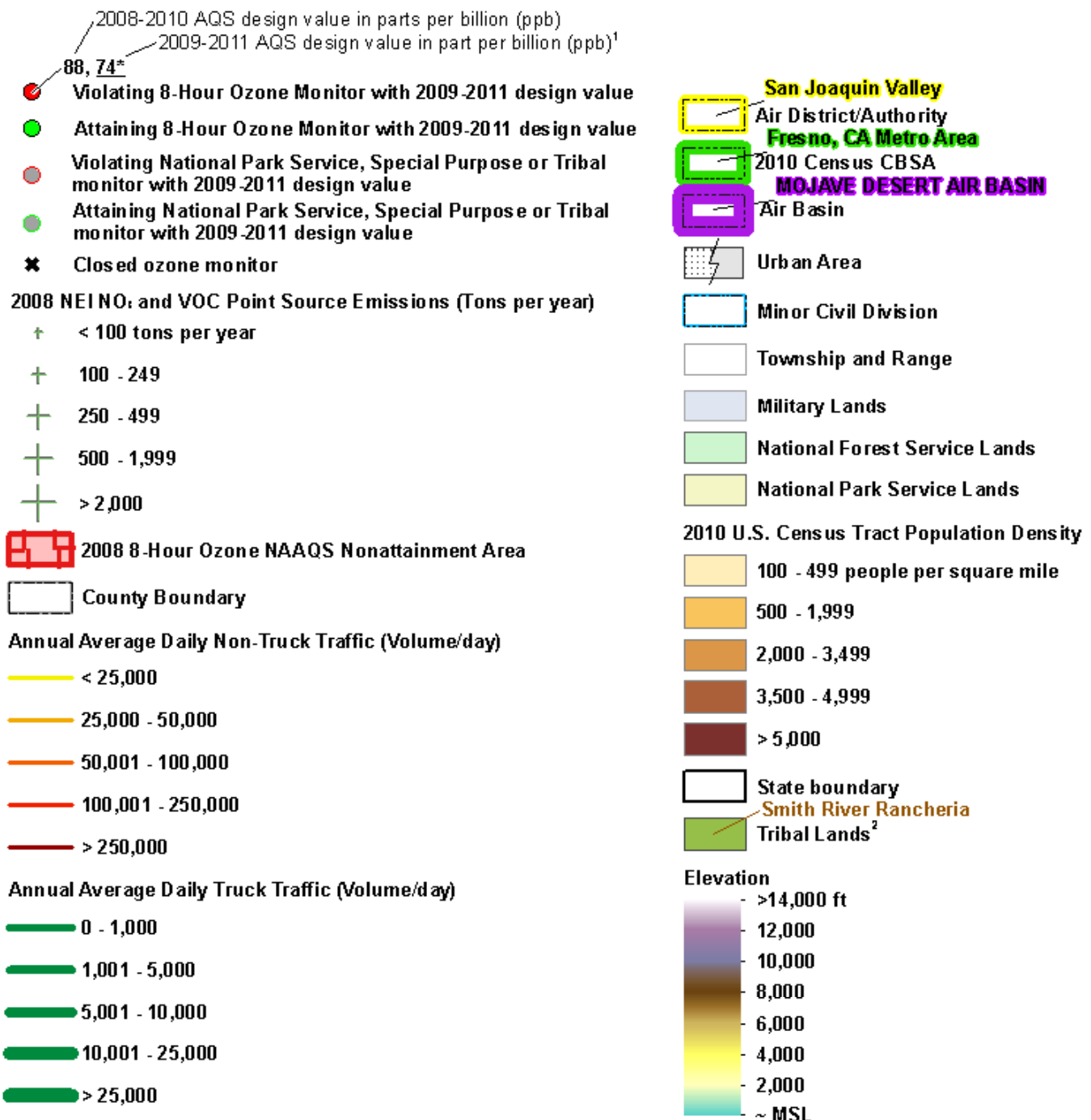
Appendix 1:

Maps showing Monitors, Emissions, Vehicle Traffic, and General Population

Appendix 1: Map Numbering

2008 8-hour ozone NAAQS Nonattainment Area	Map Number
Calaveras County, CA	1, 1b
Chico (Butte County), CA	2
Imperial County, CA	3
Kern County (Eastern Kern), CA	4
Los Angeles-San Bernardino Counties (West Mojave Desert), CA	5
Los Angeles-South Coast Air Basin, CA	6
Mariposa County, CA	7, 7b
Nevada County (Western part), CA	8
Riverside County (Coachella Valley), CA	9
Sacramento Metro, CA	10
San Diego County, CA	11
San Francisco Bay Area, CA	12
San Joaquin Valley, CA	13
San Luis Obispo (Eastern San Luis Obispo), CA	14
Tuscan Buttes, CA	15
Ventura County, CA	16
Morongo Band of Missions Indians (Morongo Tribe)	17
Pechanga Band of Luiseño Mission Indians of the Pechanga Reservation (Pechanga Tribe)	18

## Legend



\*Design value invalid due to data completeness issues.

Design Values are labeled with 2010 and 2011 design values, respectively.

Absence of design value labeled with "NA".

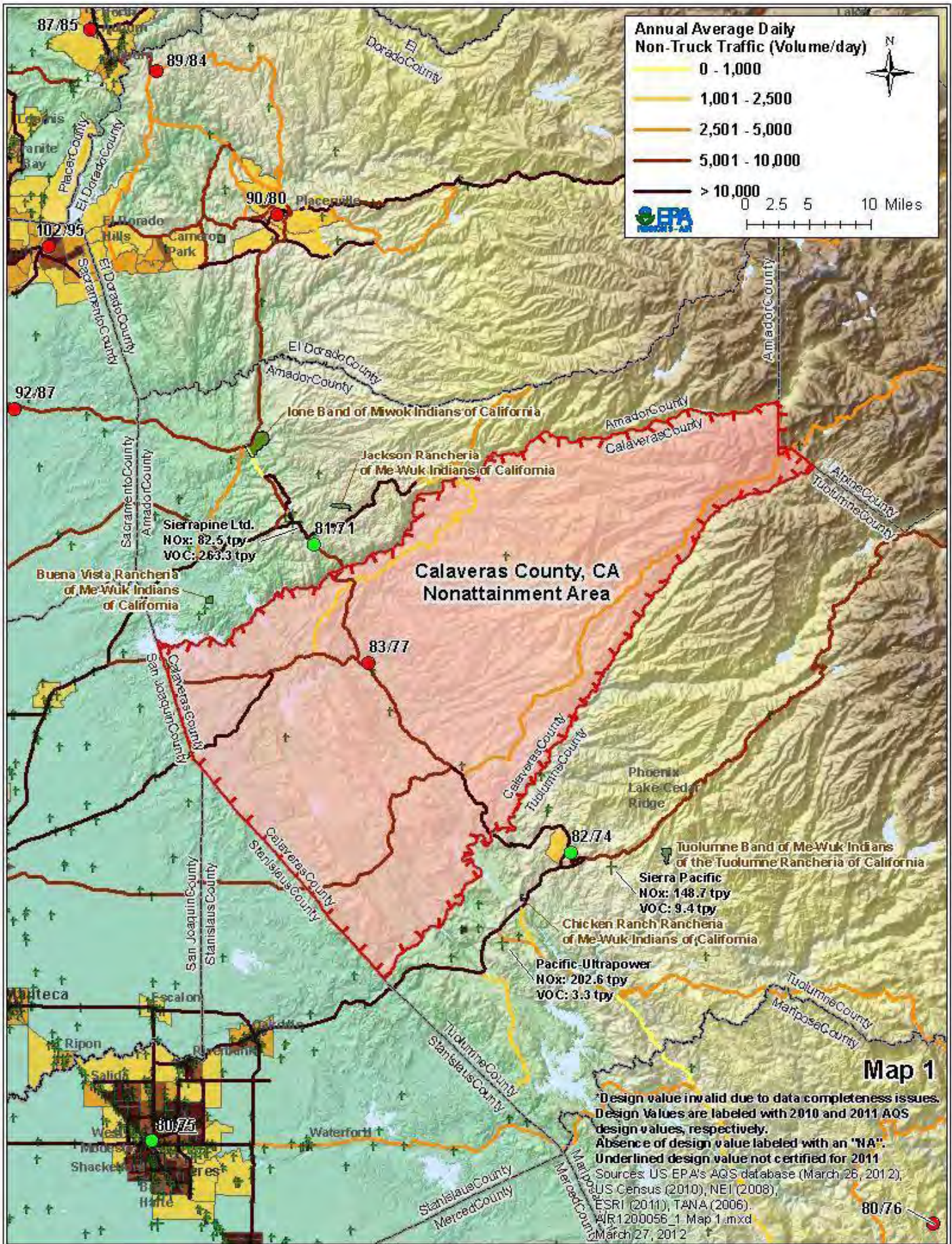
Sources: US EPA's AQS database (March 26, 2012), US EPA's National Emissions Inventory (2008), U.S. Census (2010), ESRI (2012), Teledyne Atlas (2006), U.S. Department of Transportation (2007).

<sup>1</sup> Underlined 2009-2011 monitor design value labels have not been certified by EPA for 2011.

<sup>2</sup> Areas of Indian country displayed here are intended for illustrative purposes only. EPA does not have the authority to define official boundaries for areas of Indian country. Hence, EPA does not guarantee the accuracy or completeness of Indian country boundaries displayed in this map.

AIR1200056\_legs id.mxd  
 March 29, 2012





87/85

89/84

90/80

102/95

92/87

81/71

83/77

82/74

80/75

80/76

Dorado County

Placer County

El Dorado County

Sacramento County

Amador County

Sierrapine Ltd.

Buena Vista Rancheria of Me-Wuk Indians of California

San Joaquin County

Stanislaus County

Butte County

Escalon

Ripon

West

Shackley

Waterford

El Dorado County

Amador County

Jackson Rancheria of Me-Wuk Indians of California

Calaveras County

Stanislaus County

Phoenix Lake Cedar Ridge

Tuolumne Band of Me-Wuk Indians of the Tuolumne Rancheria of California

Sierra Pacific

Chicken Ranch Rancheria of Me-Wuk Indians of California

Pacific-Ultrapower

Tuolumne County

Stanislaus County

Annual Average Daily Non-Truck Traffic (Volume/day)

0 - 1,000

1,001 - 2,500

2,501 - 5,000

5,001 - 10,000

> 10,000

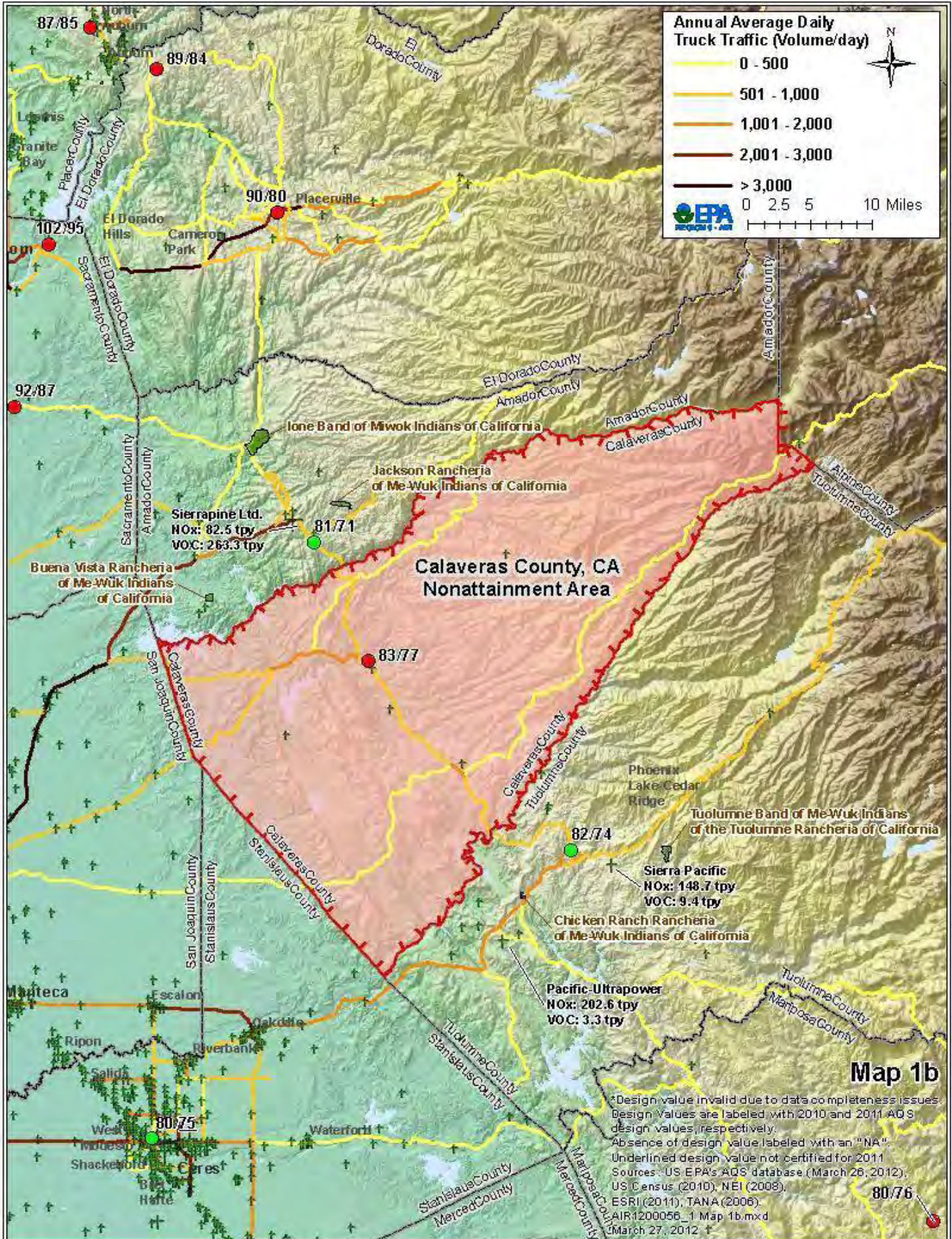


0 2.5 5 10 Miles



Map 1

Design value invalid due to data completeness issues. Design Values are labeled with 2010 and 2011 AQS design values, respectively. Absence of design value labeled with an "NA". Underlined design value not certified for 2011. Sources: US EPA's AQS database (March 26, 2012), US Census (2010), NEI (2008), ESRI (2011), TANA (2006). AIR1200056\_1 Map 1.mxd March 27, 2012



**Annual Average Daily Truck Traffic (Volume/day)**

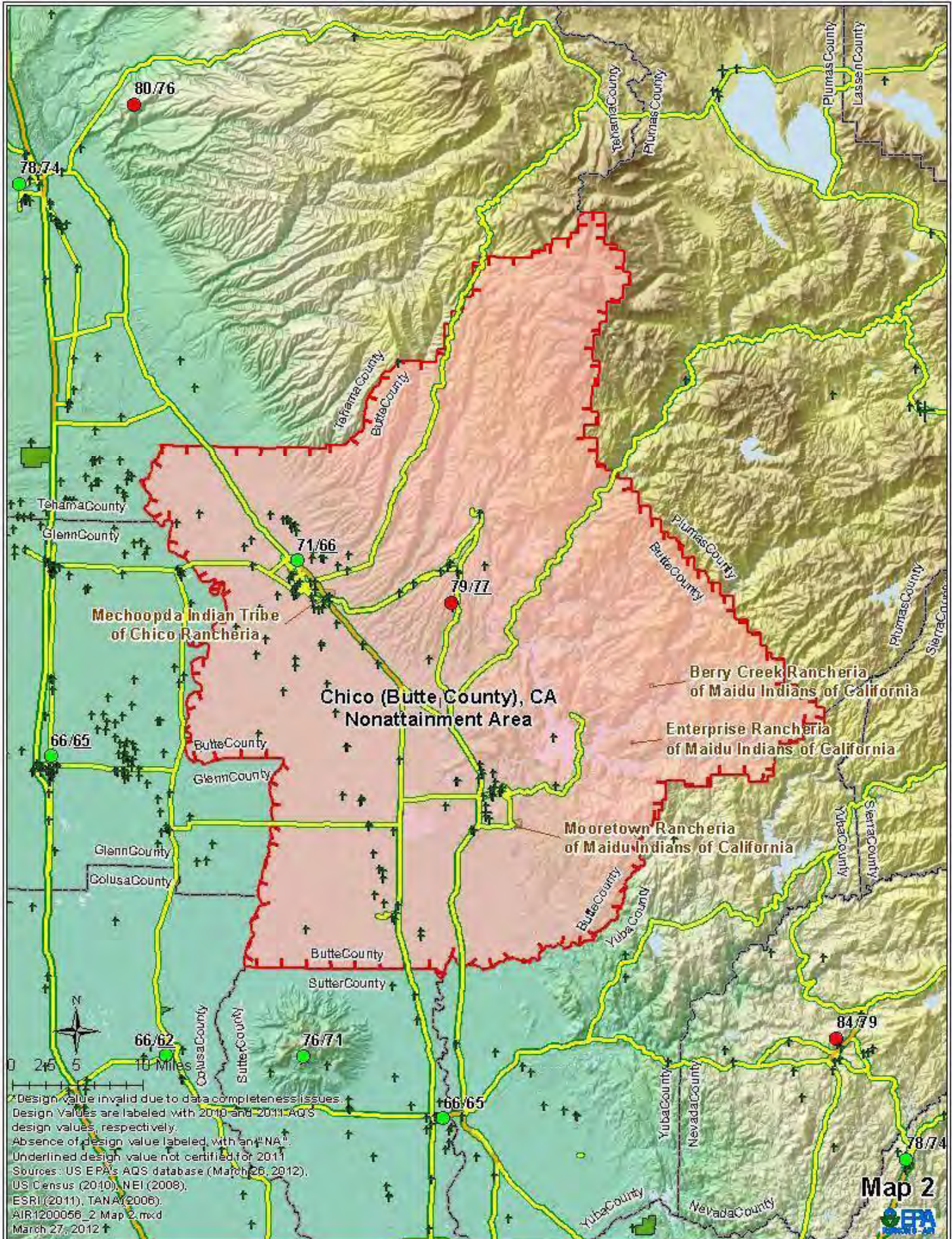
- 0 - 500
- 501 - 1,000
- 1,001 - 2,000
- 2,001 - 3,000
- > 3,000

0 2.5 5 10 Miles

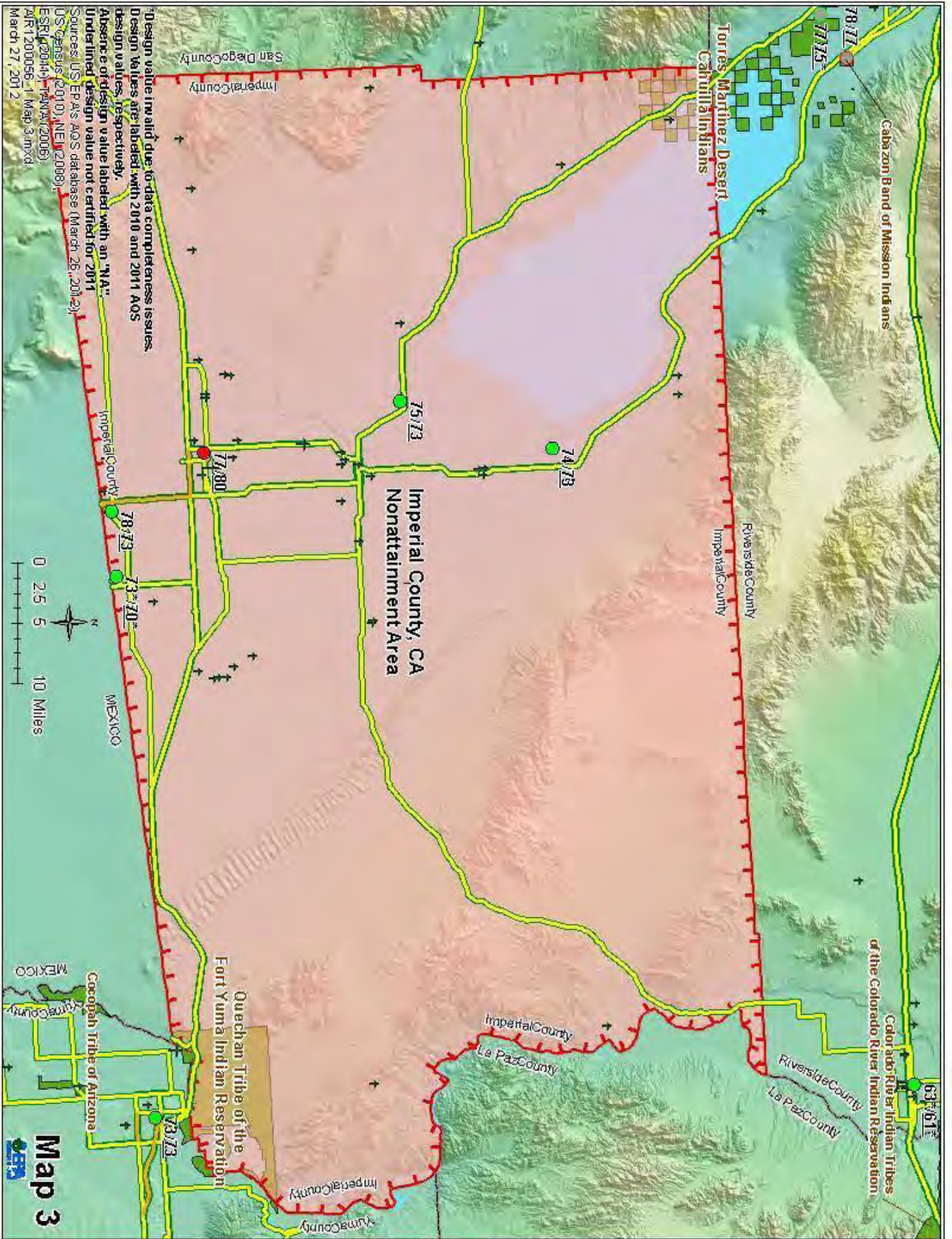
**Calaveras County, CA Nonattainment Area**

**Map 1b**

\*Design value invalid due to data completeness issues. Design Values are labeled with 2010 and 2011 AQ5 design values, respectively. Absence of design value labeled with an "NA". Underlined design value not certified for 2011. Sources: US EPA's AQ5 database (March 26, 2012), US Census (2010), NEI (2008), ESRI (2011), TANA (2006). AIR1200056\_1 Map 1b.mxd March 27, 2012



\*Design value invalid due to data completeness issues.  
 Design Values are labeled with 2010 and 2011 AQ5  
 design values, respectively.  
 Absence of design value labeled with an "NA".  
 Underlined design value not certified for 2011.  
 Sources: US EPA's AQ5 database (March 26, 2012).  
 US Census (2010), NEI (2008),  
 ESRI (2011), TANA (2006).  
 AIR1200056\_2 Map 2.mxd  
 March 27, 2012



\* Design value invalid due to data completeness issues. Design values are labeled with 2010 and 2011 AQS design values, respectively.

Absence of design value labeled with an "NA" Underlined design value not certified for 2011

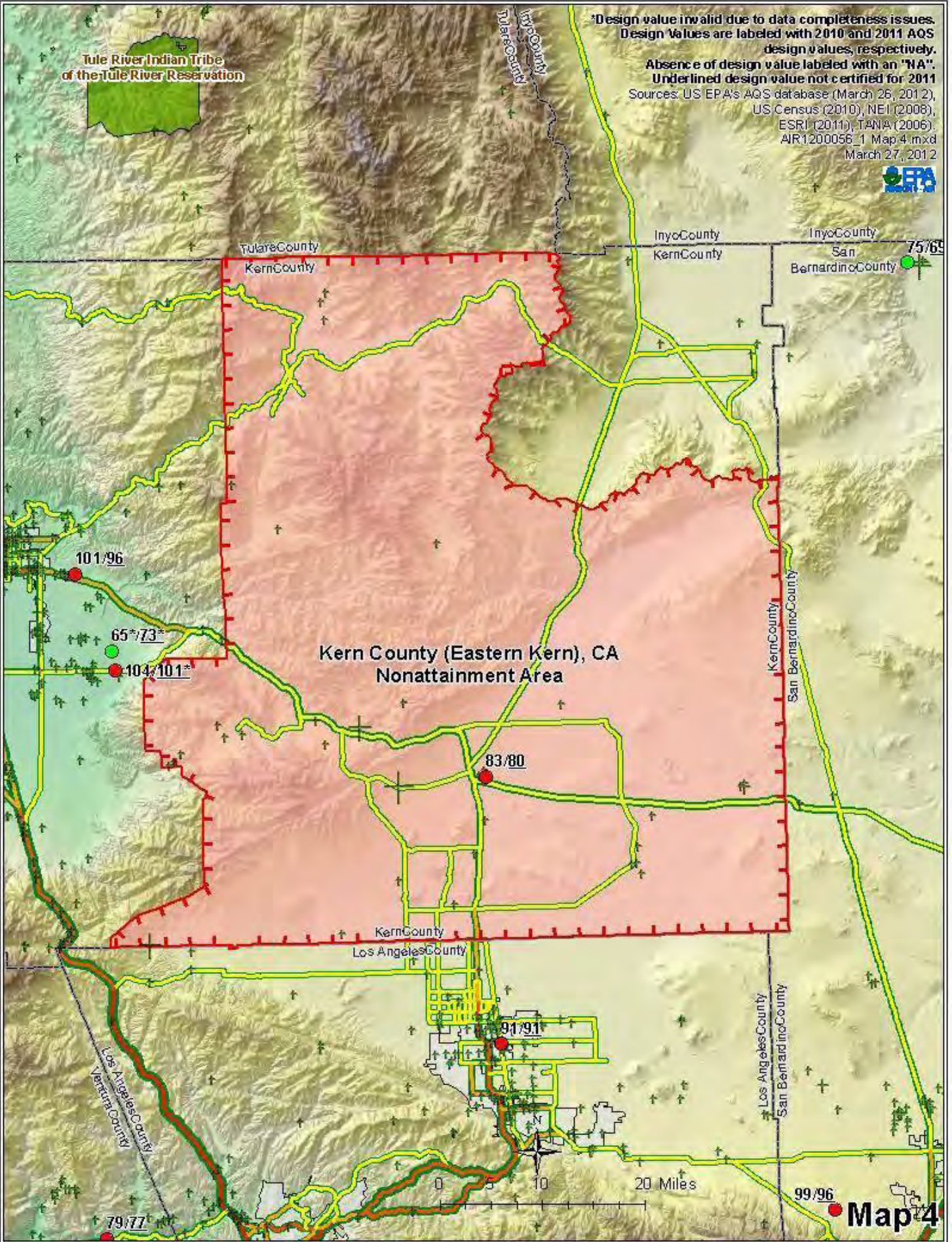
Sources: US EPA's AQS database (March 26, 2012); US Census (2010, NEI (2008)); ESRI (2014); TFWA (2005); AFR1200056-1 Map 3.mxd; March 27, 2012

Map 3

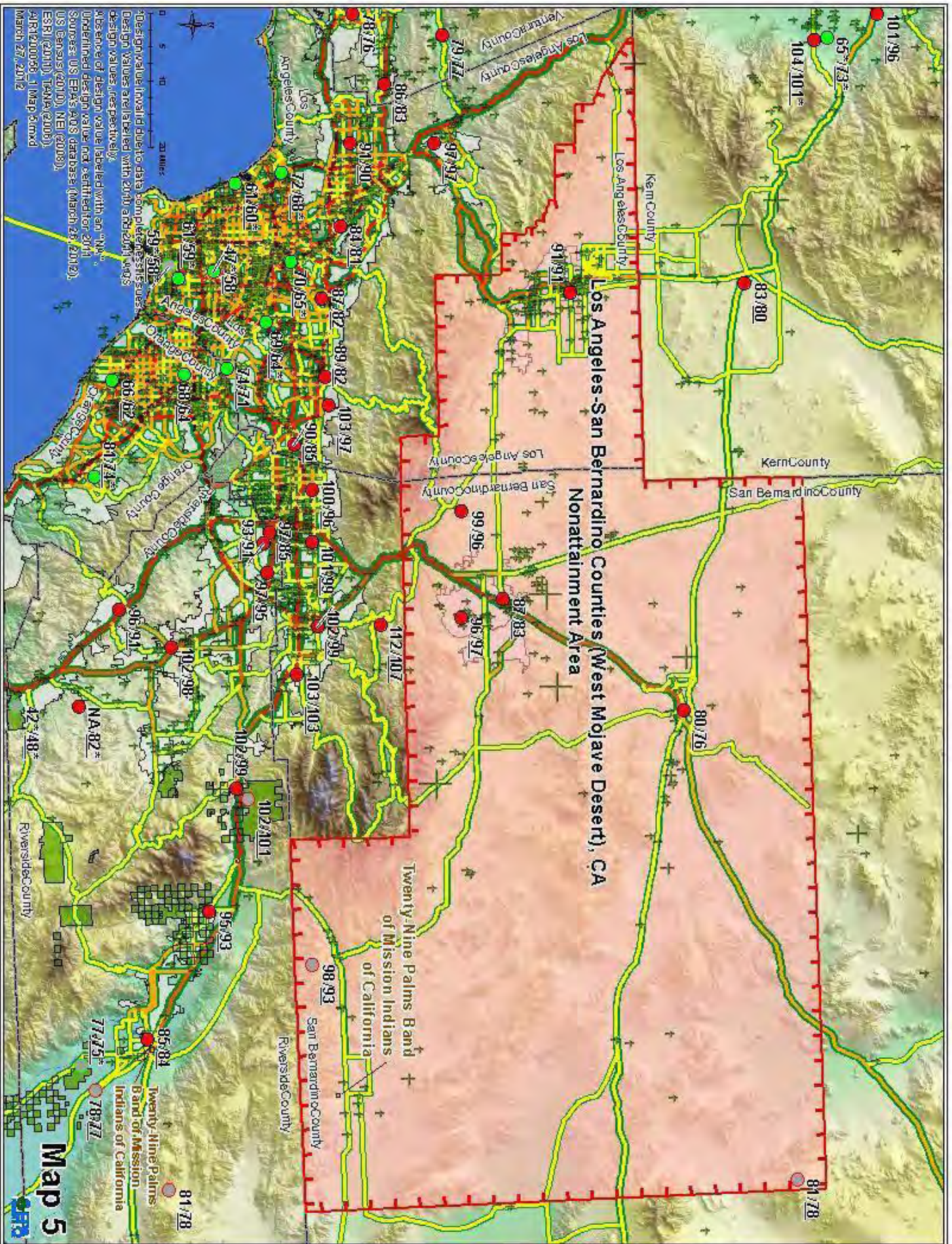


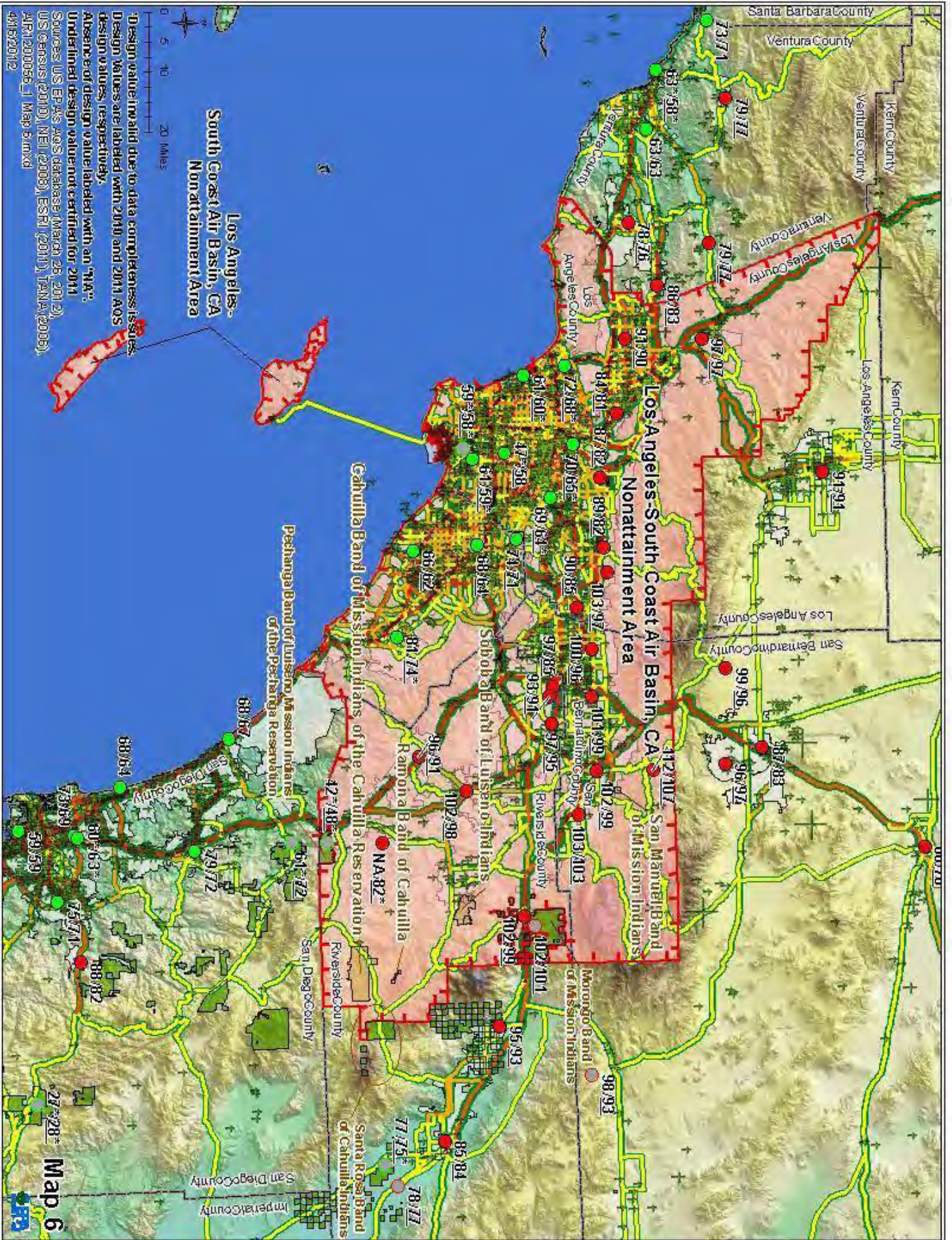
Tule River Indian Tribe  
of the Tule River Reservation

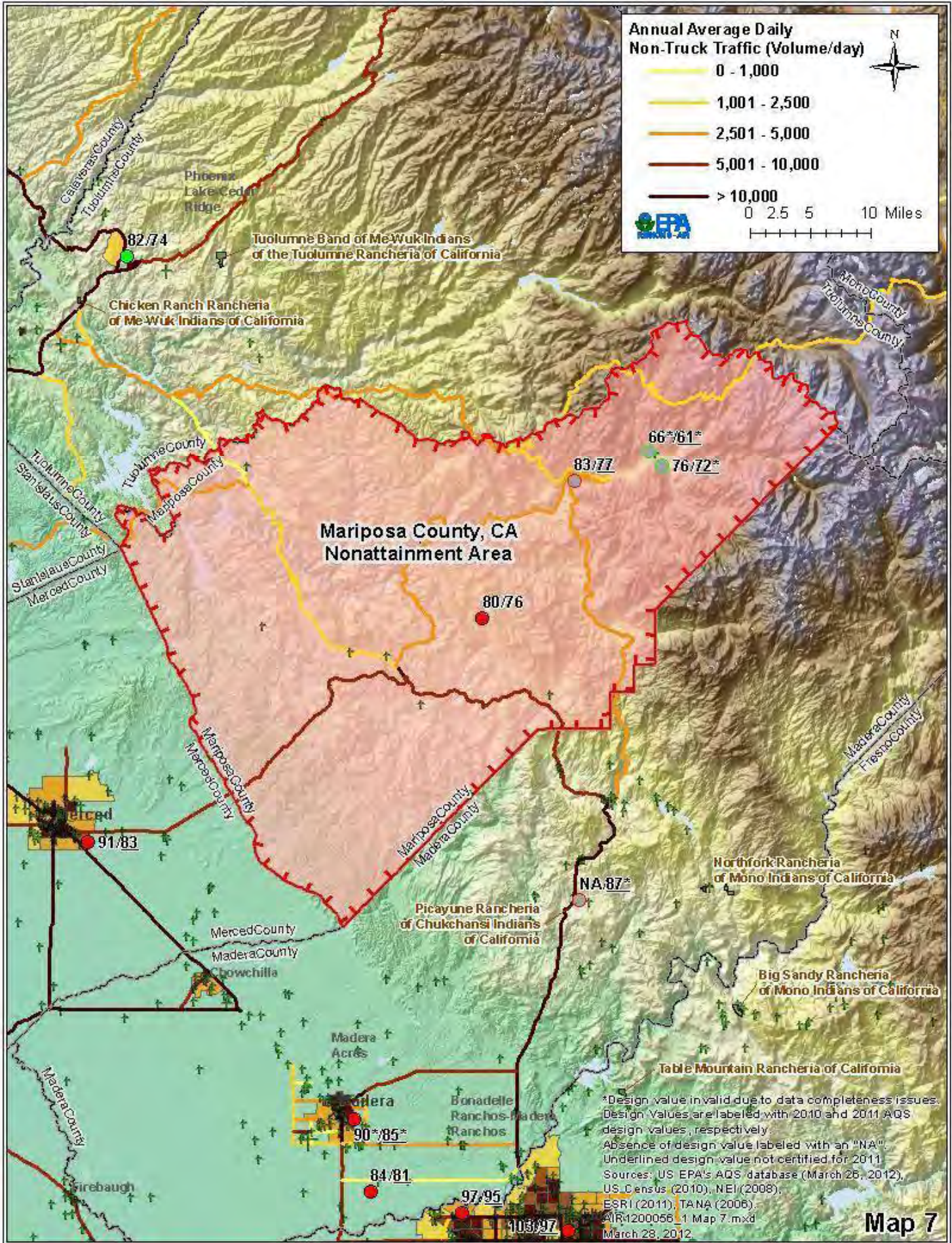
\*Design value invalid due to data completeness issues.  
Design Values are labeled with 2010 and 2011 AQS  
design values, respectively.  
Absence of design value labeled with an "NA".  
Underlined design value not certified for 2011  
Sources: US EPA's AQS database (March 26, 2012),  
US Census (2010), NEI (2008),  
ESRI (2011), TANA (2006),  
AIR1200056\_1 Map 4.mxd  
March 27, 2012



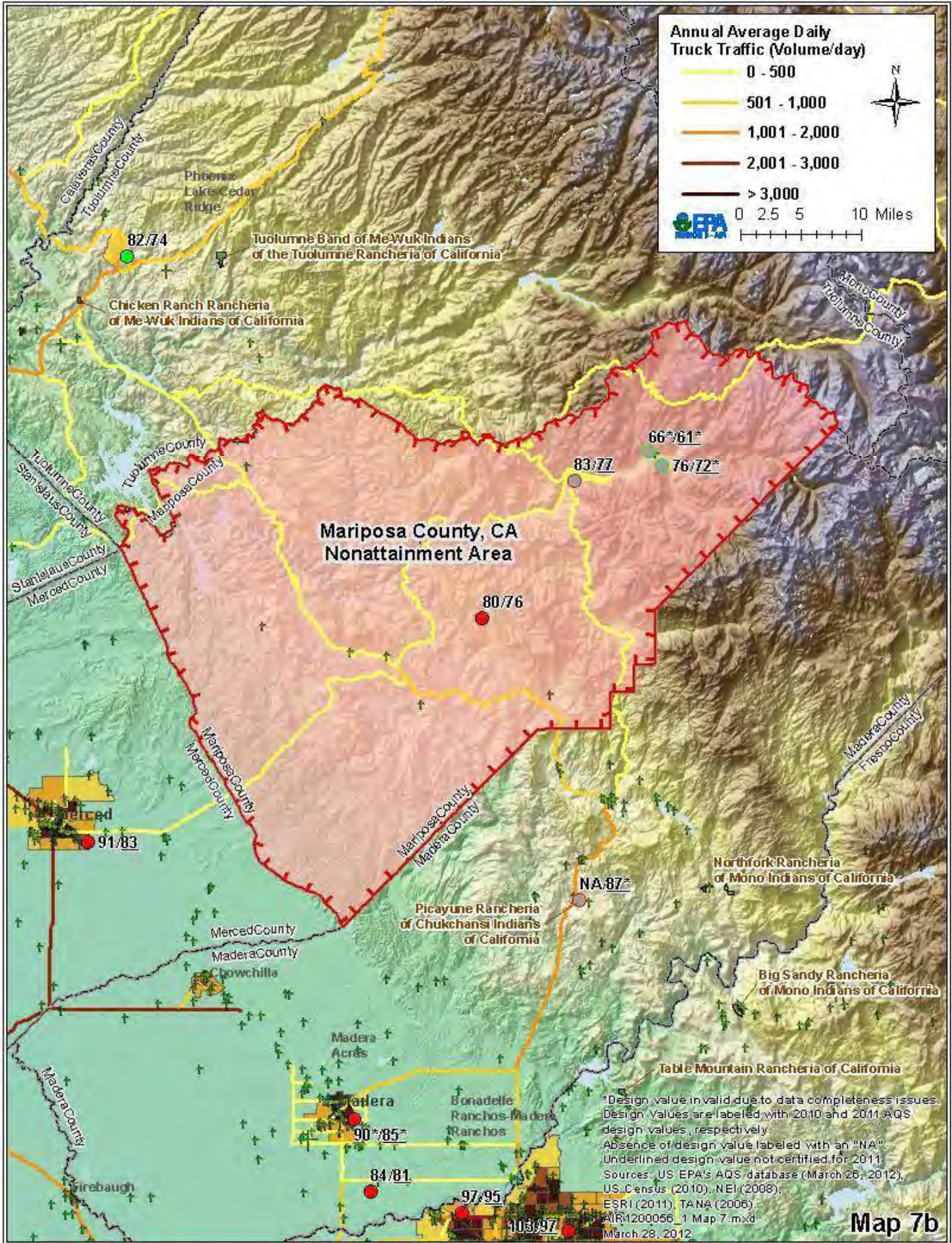








\*Design value invalid due to data completeness issues. Design Values are labeled with 2010 and 2011 AQS design values, respectively. Absence of design value labeled with an "NA". Underlined design value not certified for 2011. Sources: US EPA's AQS database (March 26, 2012), US Census (2010), NEI (2008), ESRI (2011), TANA (2006). AIR1200056\_1 Map 7.mxd March 28, 2012



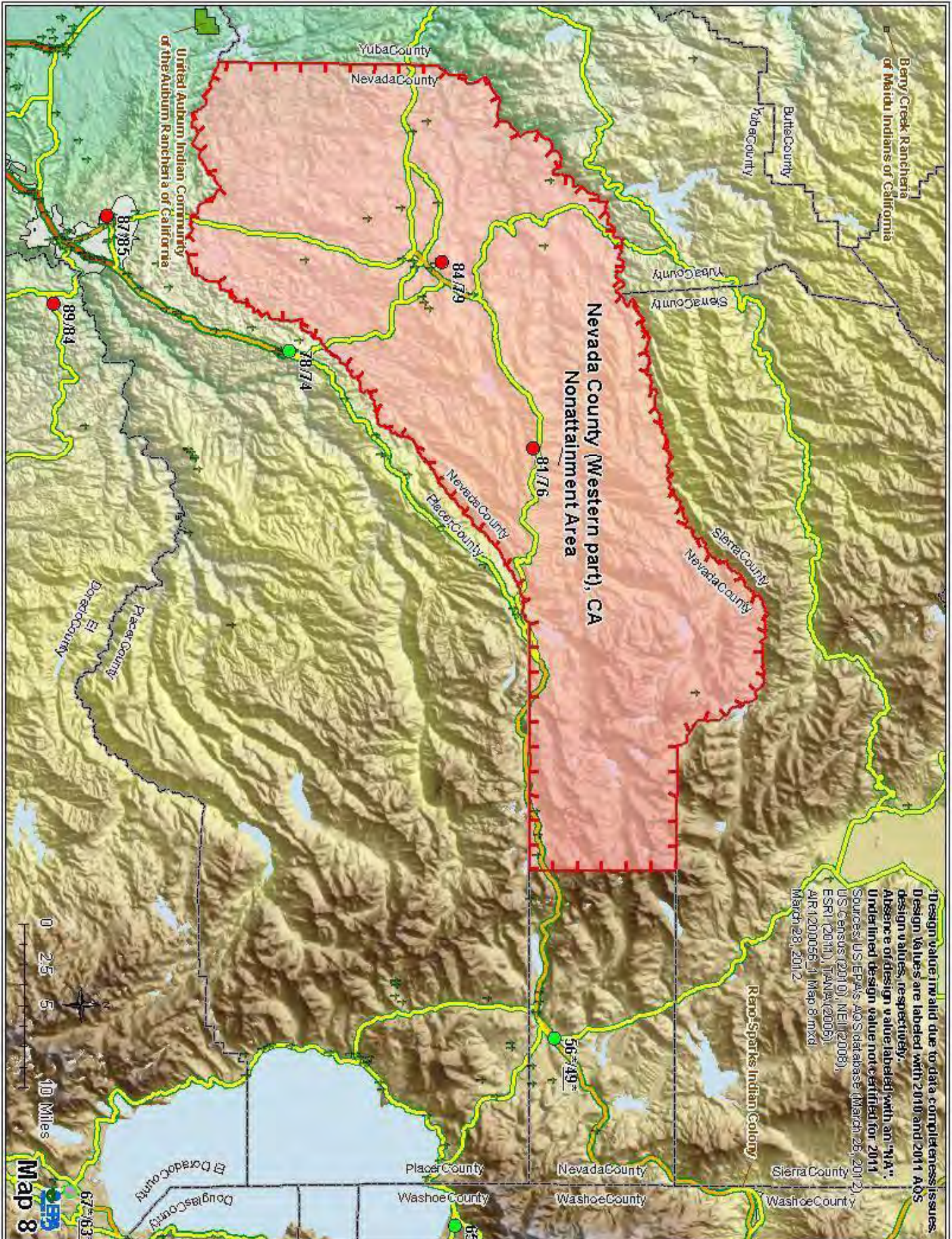
**Annual Average Daily Truck Traffic (Volume/day)**

- 0 - 500
- 501 - 1,000
- 1,001 - 2,000
- 2,001 - 3,000
- > 3,000

0 2.5 5 10 Miles

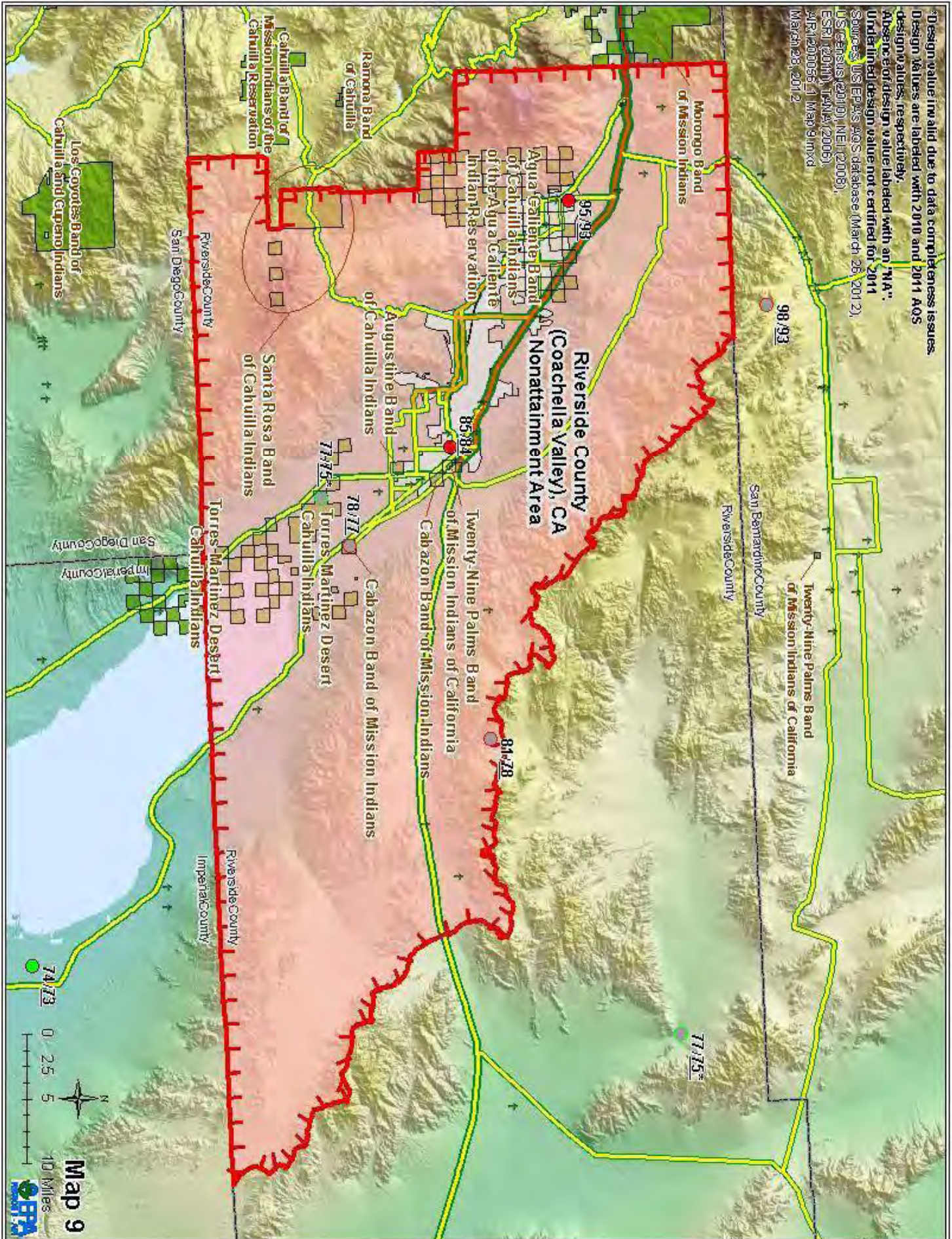
\*Design value invalid due to data completeness issues. Design Values are labeled with 2010 and 2011 AQIS design values, respectively.  
 Absence of design value labeled with an "NA".  
 Underlined design value not certified for 2011.  
 Sources: US EPA's AQIS database (March 26, 2012), US Census (2010), NEI (2008), ESRI (2011), TANA (2006).  
 AIR1200056\_1 Map 7.mxd  
 March 28, 2012

**Map 7b**



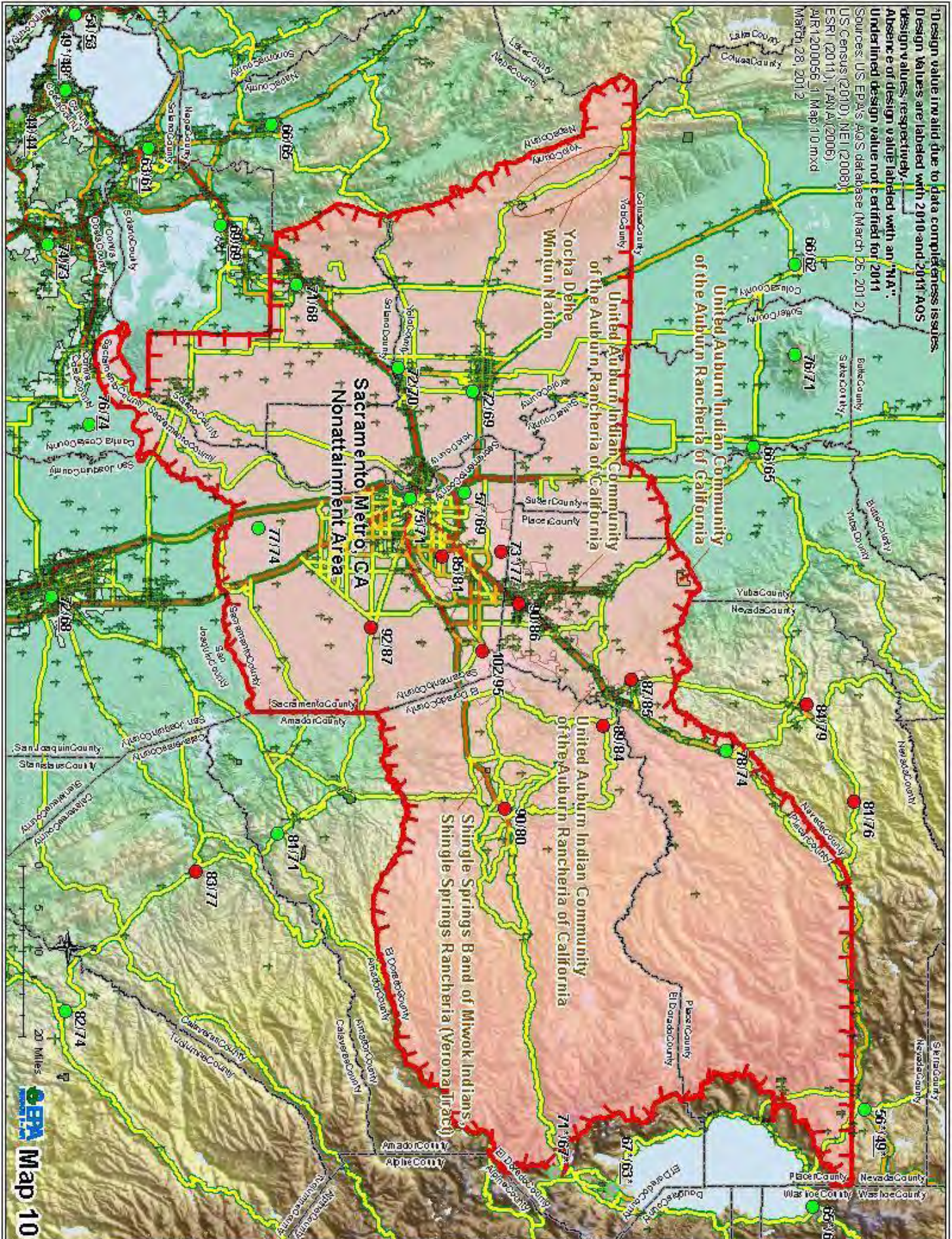
\*Design value invalid due to data completeness issues.  
 Design values are labeled with 2010 and 2011 AQ5  
 design values, respectively.  
 Absence of design value labeled with an "NA".  
 Underlined design value not certified for 2011  
 Sources: US EPA's AQ5 database (March 25, 2012)  
 US Census (2010), NEII (2008),  
 ESRI (2011), JANPA (2009),  
 AIR1200056-1 Map 8.mxd  
 March 28, 2012

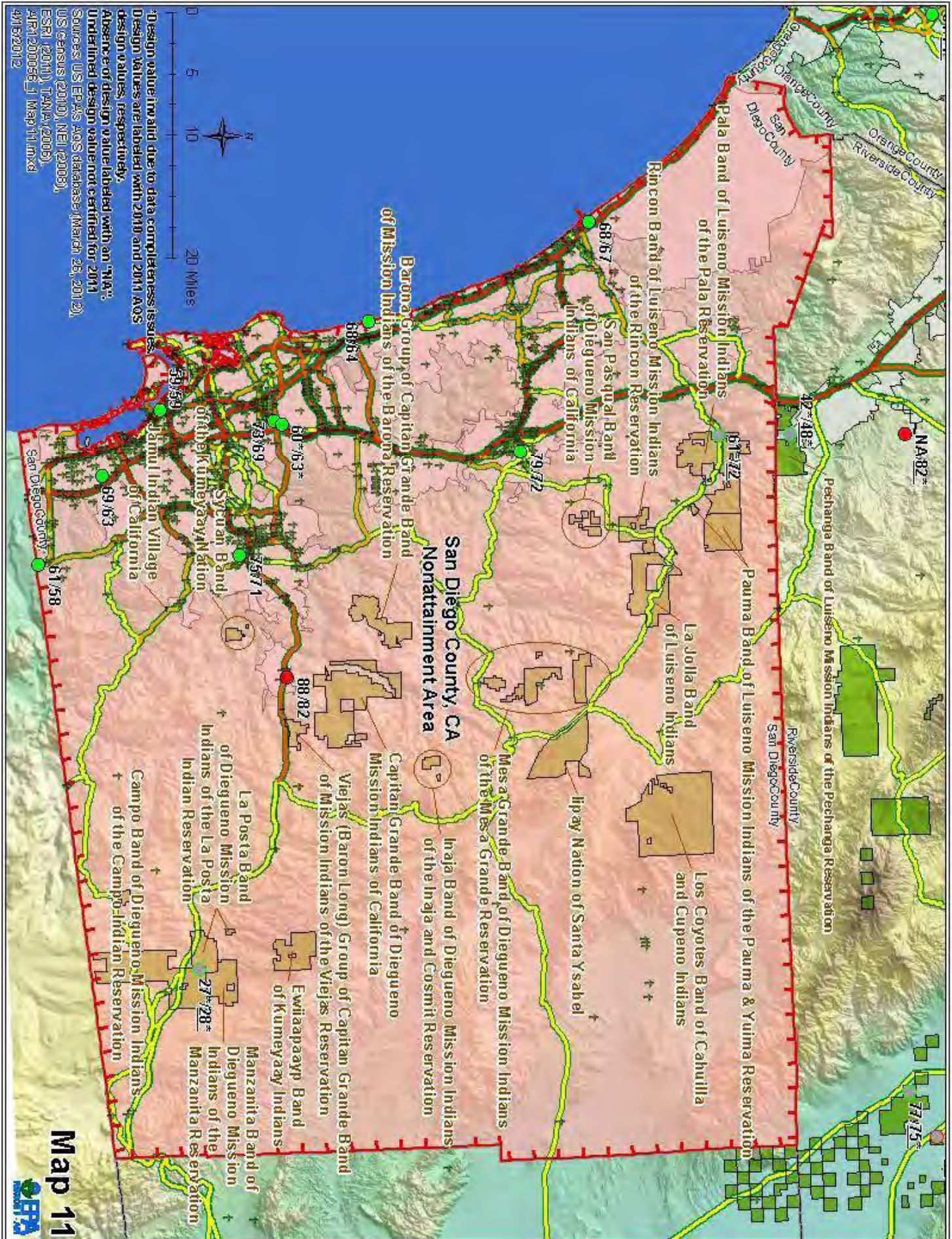
\* Design value invalid due to data completeness issues.  
 Design values are labeled with 2010 and 2011 AQS  
 design values, respectively.  
 Absence of design value labeled with an "NA".  
 Underlined design value not certified for 2011  
 Sources: US EPA's AQS database (March 26, 2012);  
 US Census (2010) (V11 (2006));  
 ESRI (2011) (TM2M (2006));  
 MPA (2005) (Map 9) (March 28, 2012)



**Map 9**  
 0 2.5 5 10 Miles

\* Design value invalid due to data completeness issues  
 Design values are labeled with 2010 and 2011 AQS  
 Absence of design value labeled with an "NA"  
 Underlined design value not certified for 2011  
 Sources: US EPA's AQS database (March 26, 2012)  
 US Census (2010), NEI (2008)  
 ESRI (2011), TAN A (2006)  
 AIR 1200056\_11 Map10.mxd  
 March 28, 2012





\*Design value invalid due to data completeness issues.  
 Design values are labeled with 2010 and 2011 AQS  
 design values, respectively.  
 Absence of design value labeled with an "NA".  
 Underlined design value not certified for 2011

Sources: US EPA's AQS database (March 29, 2012),  
 US census (2010), NEI (2008),  
 ESRI (2011), T494 (2009),  
 APR1200058\_1 Map 11.mxd  
 4/18/2012

Map 11







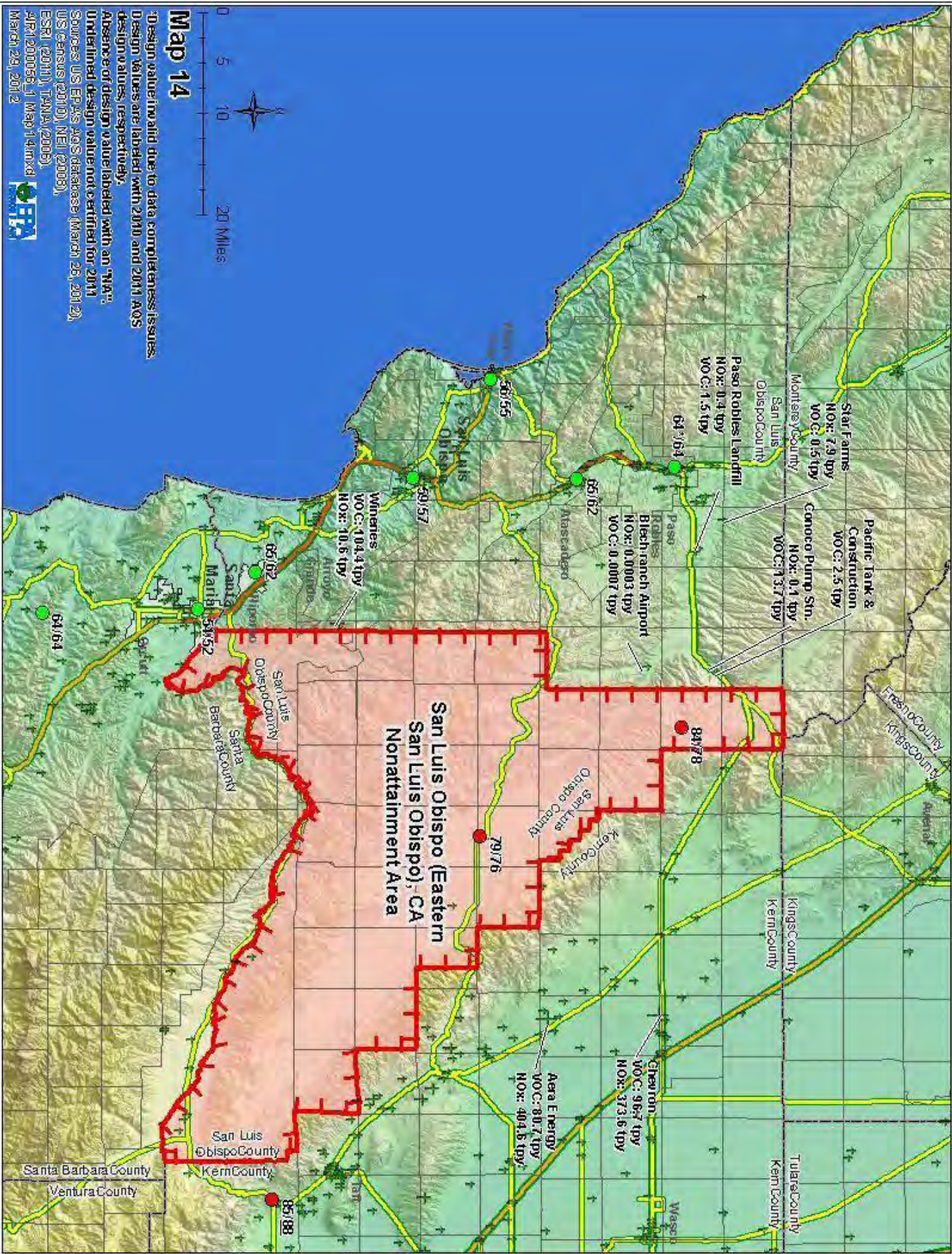
**Map 12**



**Map 13**

\*Design value invalid due to data completeness issues.  
 Design values are labeled with 2010 and 2011 AQ5  
 design values, respectively.  
 Absence of design value labeled with an "NA"  
 Underlined design value not certified for 2011  
 Sources: US EPA's AQ5 database (March 26, 2012),  
 US Census (2010), NEI (2008),  
 ESRI (2011), TANA (2006).  
 AIR1200056\_1 Map 13.mxd  
 March 29, 2012





**Map 14**

Design values are labeled due to data completeness issues. Design values are labeled with 2010 and 2011 AQ5 design values, respectively.

Absence of design value labeled with an "NA": Undefined design value not certified for 2011.

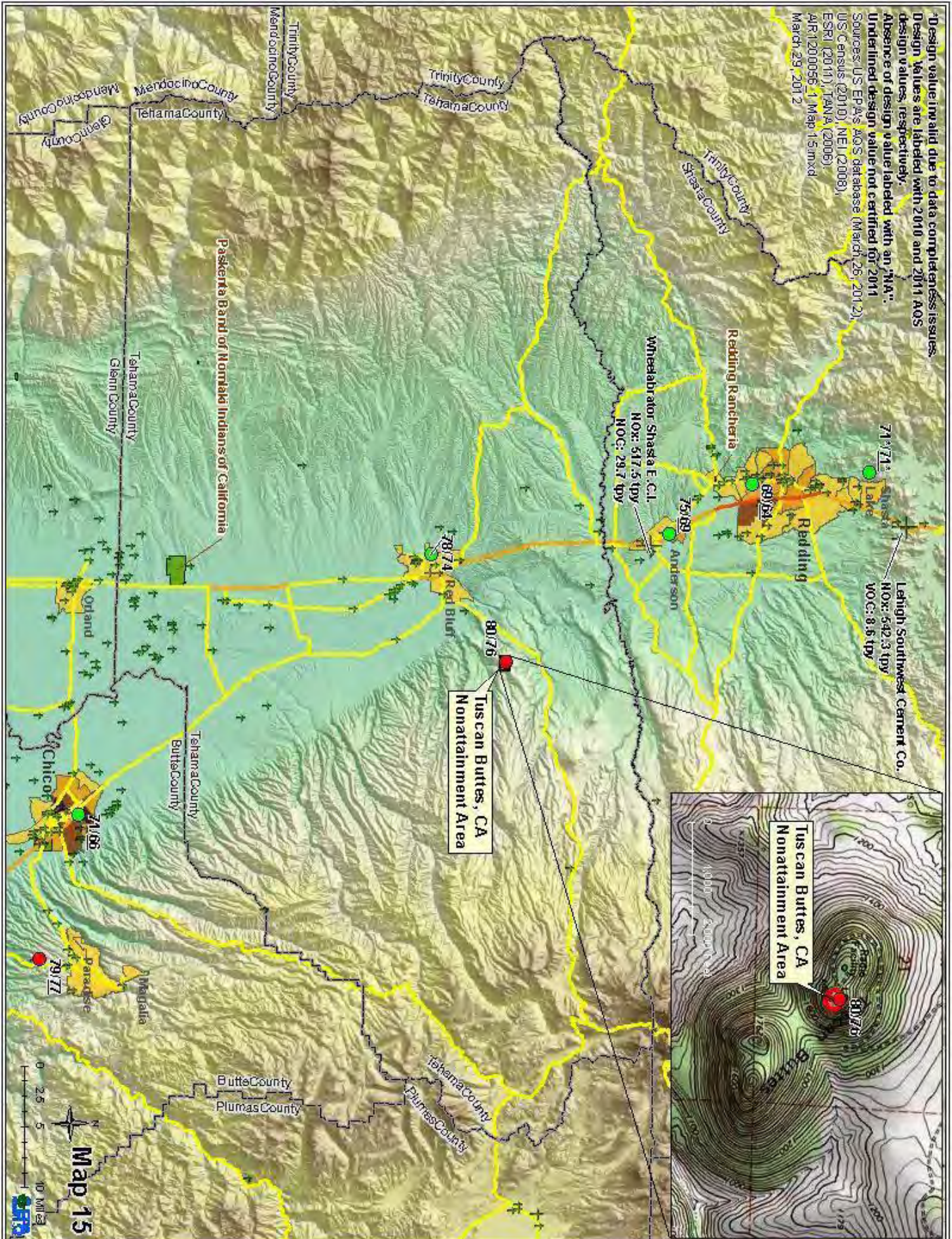
Sources: US EPA's AQ5 database (March 29, 2012), US Census (2010), NEI (2008).

ESRI (2011), TANU (2006).

April 2006b - J Map 14.mxd  
March 29, 2012



\*Design value provided due to data completeness issues.  
 Design values are labeled with 2010 and 2011 AQS  
 Design values, respectively.  
 Absence of design value labeled with an "NA".  
 Underlined design value not certified for 2011  
 Sources: US EPA's AQS database (March 26, 2012),  
 US Census (2010), NEI (2008),  
 ESR1 (2011), TANA (2008),  
 ARI (2005) 1 Map 15.mxd  
 March 29, 2012



Tuscan Buttes, CA  
 Nonattainment Area

Tuscan Buttes, CA  
 Nonattainment Area

Lehigh Southwest Cement Co.  
 NOx: 542.3 tpy  
 VOC: 8.6 tpy

Wheelerator Shasta E. C.I.  
 NOx: 517.5 tpy  
 NOC: 29.7 tpy

71/71

75/80

78/74

80/76

71/06

79/77

79/77

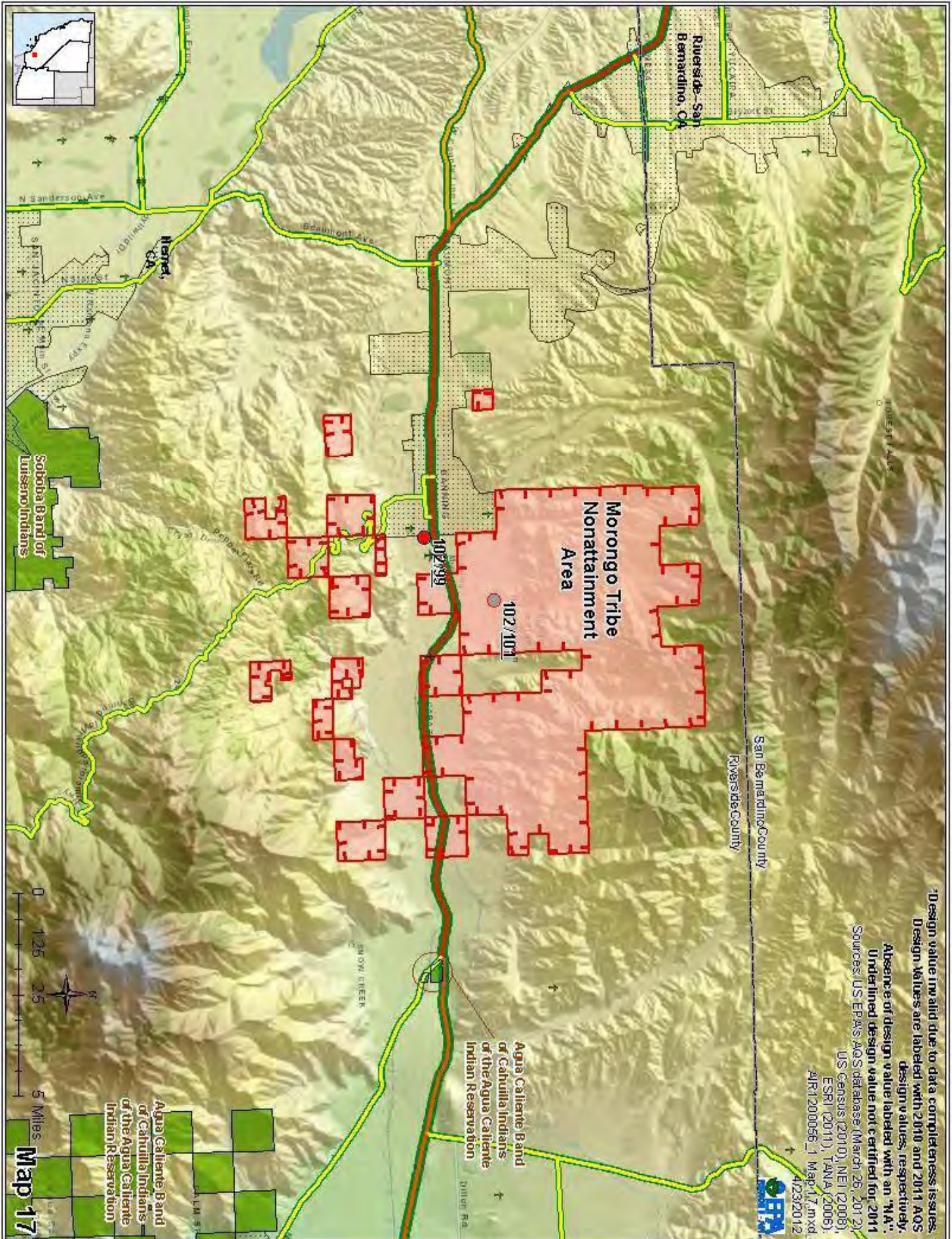
79/77



\*Design value invalid due to data completeness issues.  
 Design Values are labeled with 2010 and 2011 AQS  
 design values, respectively.

Absence of design value labeled with an "NA".  
 Underlined design value not certified for 2011

Sources: US EPA's AQS database (March 26, 2012),  
 US census (2010), NEI (2006),  
 ESRI (2011), TANA (2006).  
 AIR1200056\_2 Map 15.mxd  
 March 29, 2012

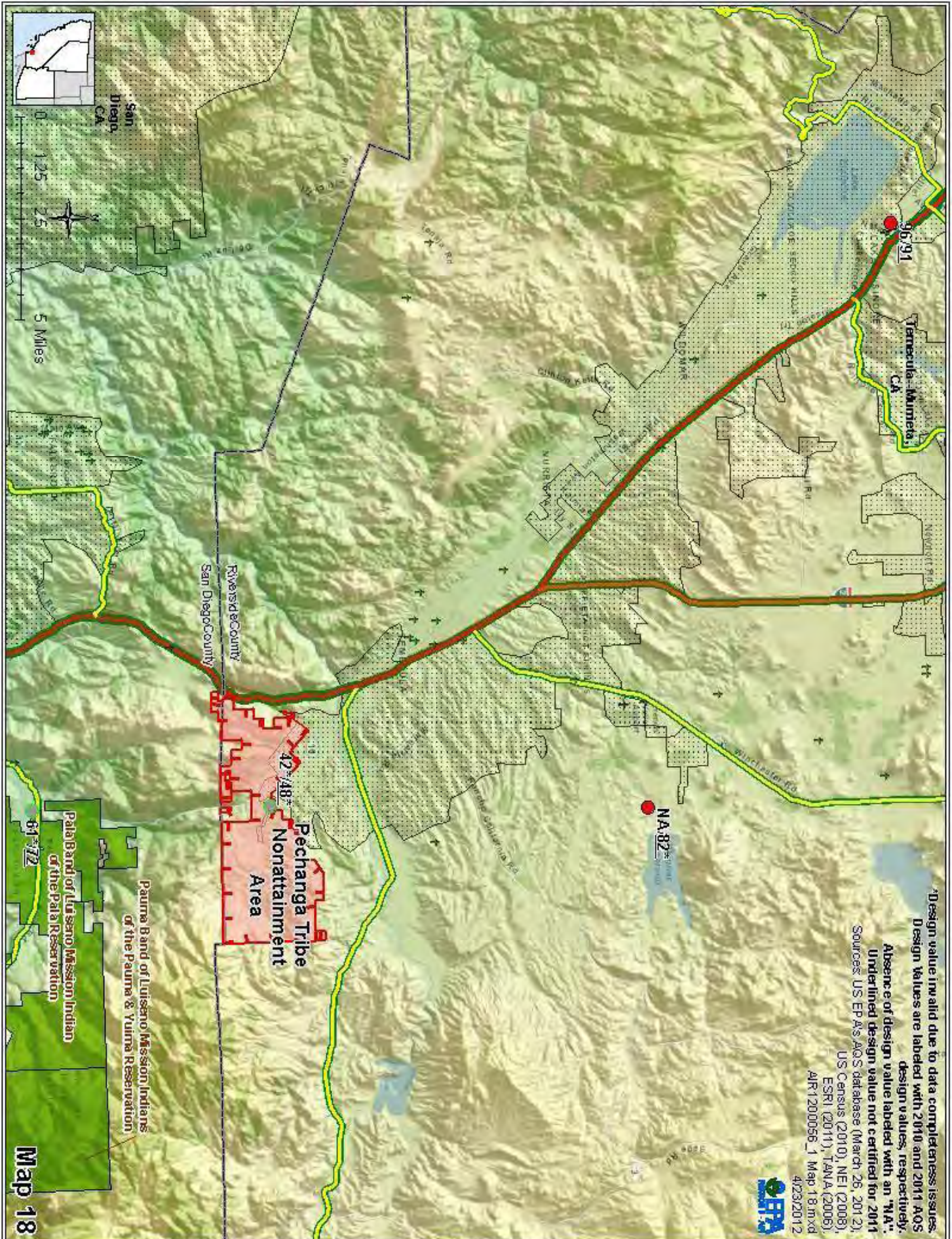


\*Design value in red due to data completeness issues. Design values are labeled with 2010 and 2011 AQS design values, respectively. Absence of design value labeled with an "NA". Underlined design value not certified for 2011. Sources: US EPA's AQS database (March 26, 2012); US Census (2010), NEI (2006), ESRI (2011), TANA (2006), AIR1200056\_1\_Map17.mxd, 4/23/2012

Agua Caliente Band of the Agua Caliente Indian Reservation

Agua Caliente Band of the Agua Caliente Indian Reservation

Map 17



\* Design value invalid due to data completeness issues.  
 Design values are labeled with 2010 and 2011 AQS design values, respectively.  
 Absence of design value labeled with an "NA".  
 Underlined design value not certified for 2011  
 Sources: US EPA's AQS database (March 26, 2012),  
 US Census (2010), NEI (2008),  
 ESRI (2011), TANA (2006),  
 A/R 1200056\_1 Map 18.mxd  
 4/23/2012



Pala Band of Luiseño Mission Indian  
 of the Pala Reservation  
 64°172

Map 18

Appendix 2:









Maps showing Jurisdictional Boundaries and Detailed Population








Appendix 2: Map Numbering

2008 8-hour ozone NAAQS Nonattainment Area	Map Number
Calaveras County, CA	1a
Chico (Butte County), CA	2a
Imperial County, CA	3a
Kern County (Eastern Kern), CA	4a
Los Angeles-San Bernardino Counties (West Mojave Desert), CA	5a
Los Angeles-South Coast Air Basin, CA	6a
Mariposa County, CA	7a
Nevada County (Western part), CA	8a
Riverside County (Coachella Valley), CA	9a
Sacramento Metro, CA	10a
San Diego County, CA	11a
San Francisco Bay Area, CA	12a
San Joaquin Valley, CA	13a
San Luis Obispo (Eastern San Luis Obispo), CA	14a
Tuscan Buttes, CA	15a
Ventura County, CA	16a
Morongo Band of Missions Indians (Morongo Tribe)	17a
Pechanga Band of Luiseño Mission Indians of the Pechanga Reservation (Pechanga Tribe)	18a

## Legend

-  2008-2010 AQS design value in parts per billion (ppb)  
 2009-2011 AQS design value in part per billion (ppb)<sup>1</sup>  
 88, 74\*  
 Violating 8-Hour Ozone Monitor with 2009-2011 design value  
 Attaining 8-Hour Ozone Monitor with 2009-2011 design value  
 Violating National Park Service, Special Purpose or Tribal monitor with 2009-2011 design value  
 Attaining National Park Service, Special Purpose or Tribal monitor with 2009-2011 design value  
 Closed ozone monitor


### 2008 NEINO<sub>x</sub> and VOC Point Source Emissions (Tons per year)

-  < 100 tons per year  
 100 - 249  
 250 - 499  
 500 - 1,999  
 > 2,000






 2008 8-Hour Ozone NAAQS Nonattainment Area

 County Boundary

### Annual Average Daily Non-Truck Traffic (Volume/day)

-  < 25,000  
 25,000 - 50,000  
 50,001 - 100,000  
 100,001 - 250,000  
 > 250,000

### Annual Average Daily Truck Traffic (Volume/day)

-  0 - 1,000  
 1,001 - 5,000  
 5,001 - 10,000  
 10,001 - 25,000  
 > 25,000

\*Design value invalid due to data completeness issues.







Design Values are labeled with 2010 and 2011 design values, respectively.

Absence of design value labeled with "NA".

Sources: US EPA's AQS database (March 26, 2012), US EPA's National Emissions Inventory (2008), U.S. Census (2010), ESRI (2012), Teledyne Atlas (2006), U.S. Department of Transportation (2007).

<sup>1</sup> Underlined 2009-2011 monitor design value labels have not been certified by EPA for 2011.

<sup>2</sup> Areas of Indian country displayed here are intended for illustrative purposes only. EPA does not have the authority to define official boundaries for areas of Indian country. Hence, EPA does not guarantee the accuracy or completeness of Indian country boundaries displayed in this map.

-  San Joaquin Valley  
 Air District/Authority  
 Fresno, CA Metro Area  
 2010 Census CBSA  
 MOJAVE DESERT AIR BASIN  
 Air Basin

 Urban Area

 Minor Civil Division






 Township and Range

 Military Lands

 National Forest Service Lands


 National Park Service Lands

### 2010 U.S. Census Tract Population Density

-  100 - 499 people per square mile  
 500 - 1,999  
 2,000 - 3,499  
 3,500 - 4,999  
 > 5,000

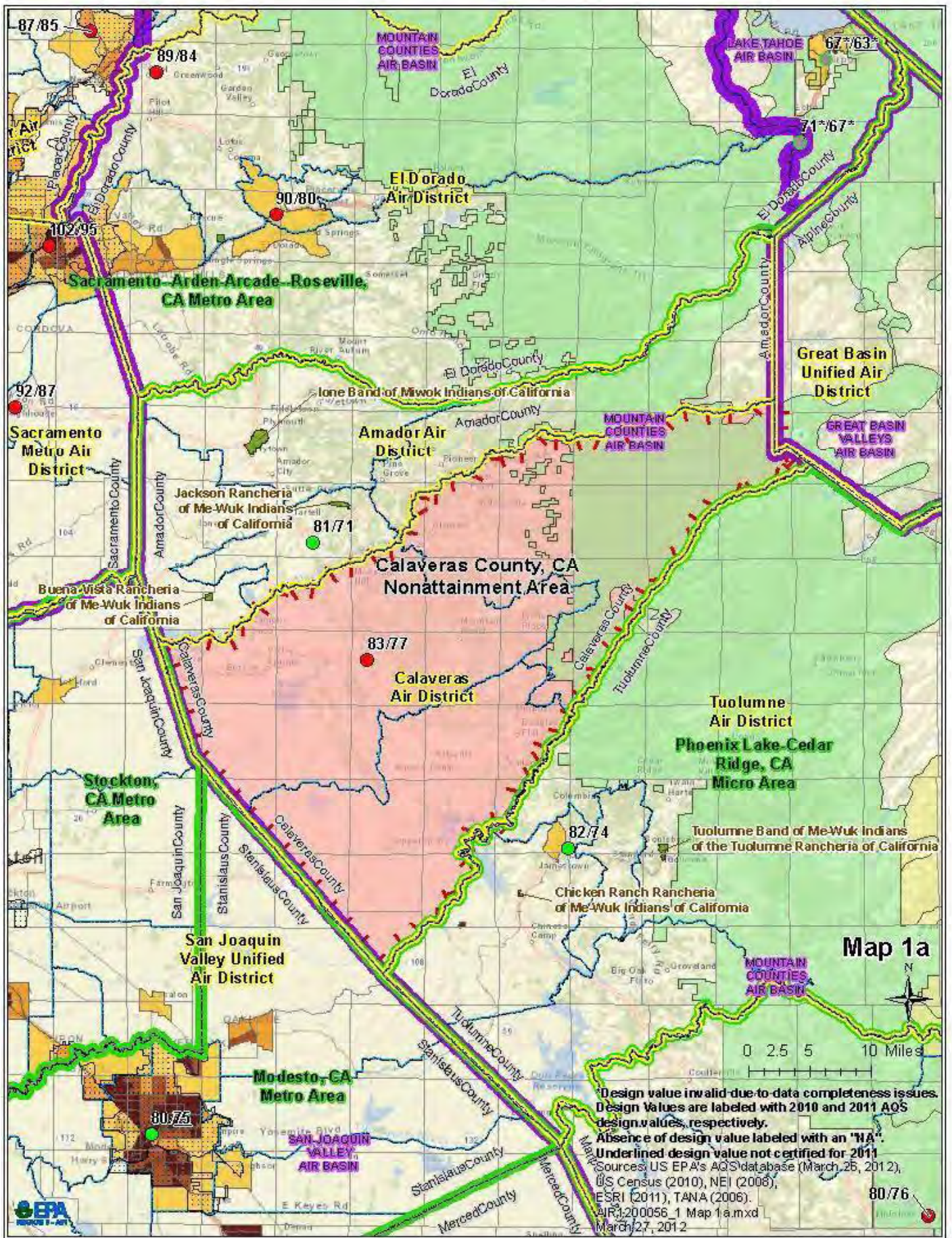
 State boundary  
 Smith River Rancheria  
 Tribal Lands<sup>2</sup>

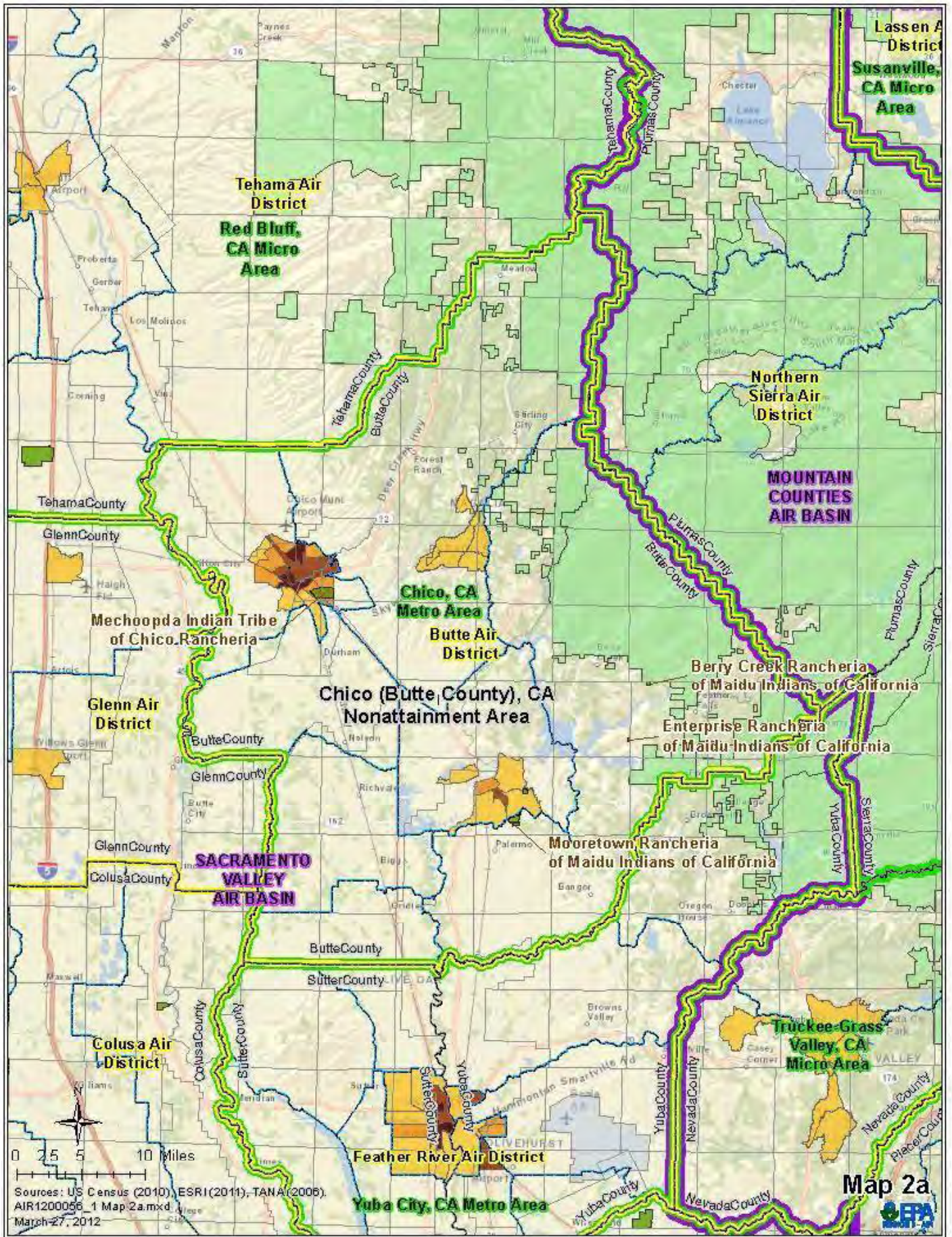
### Elevation

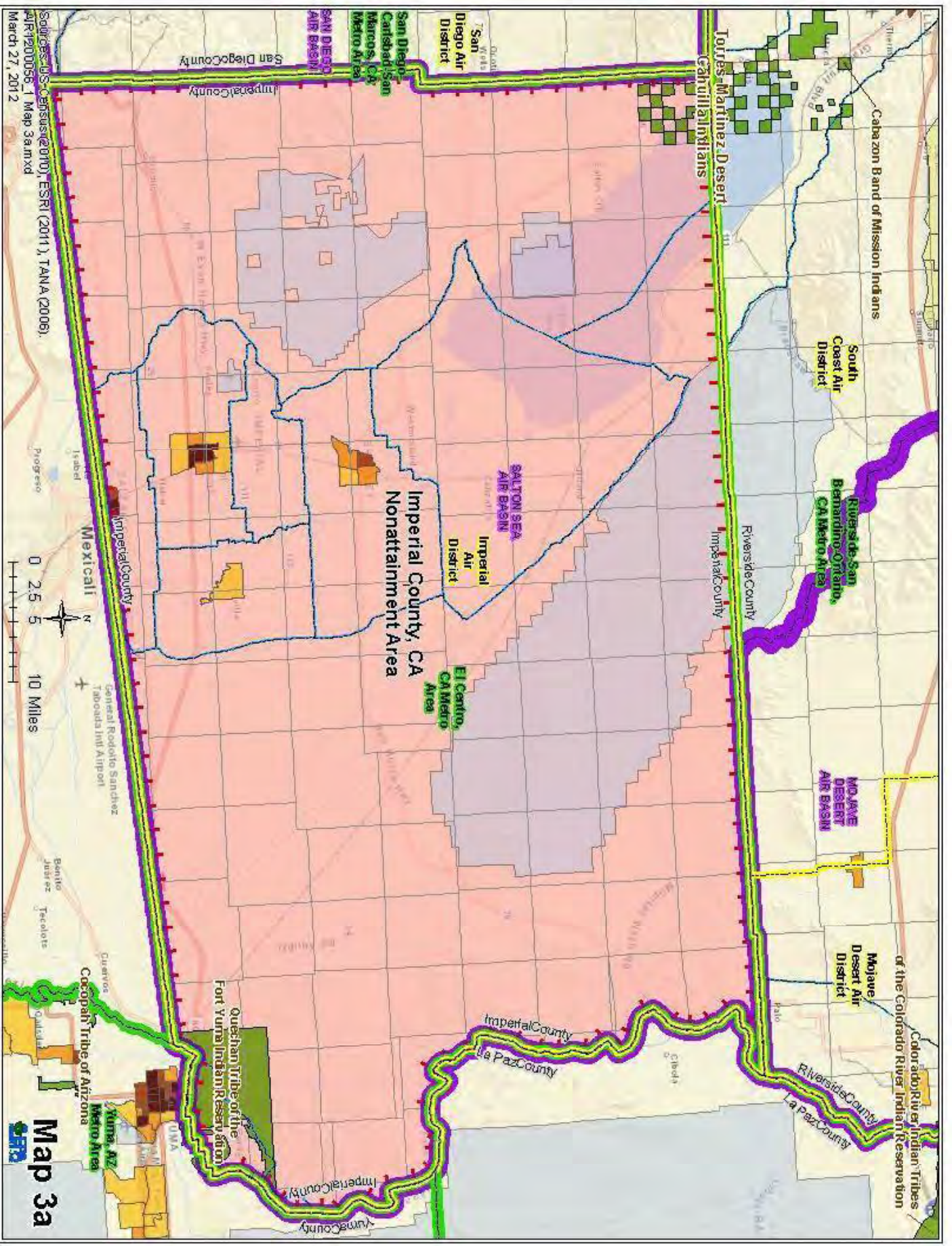
-  >14,000 ft  
 12,000  
 10,000  
 8,000  
 6,000  
 4,000  
 2,000  
 ~ MSL

AIR1200056\_legs.d.mxd  
March 29, 2012



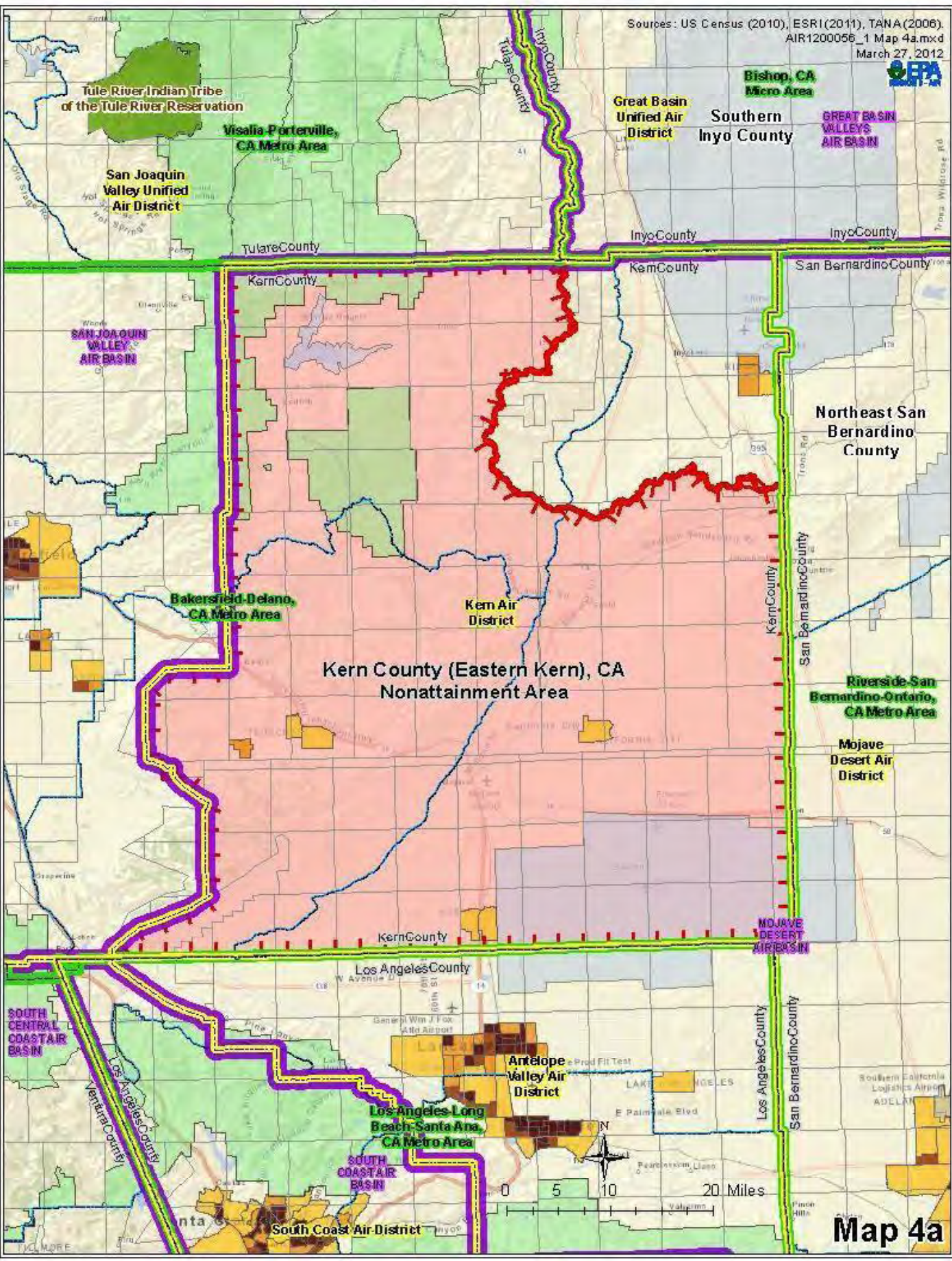




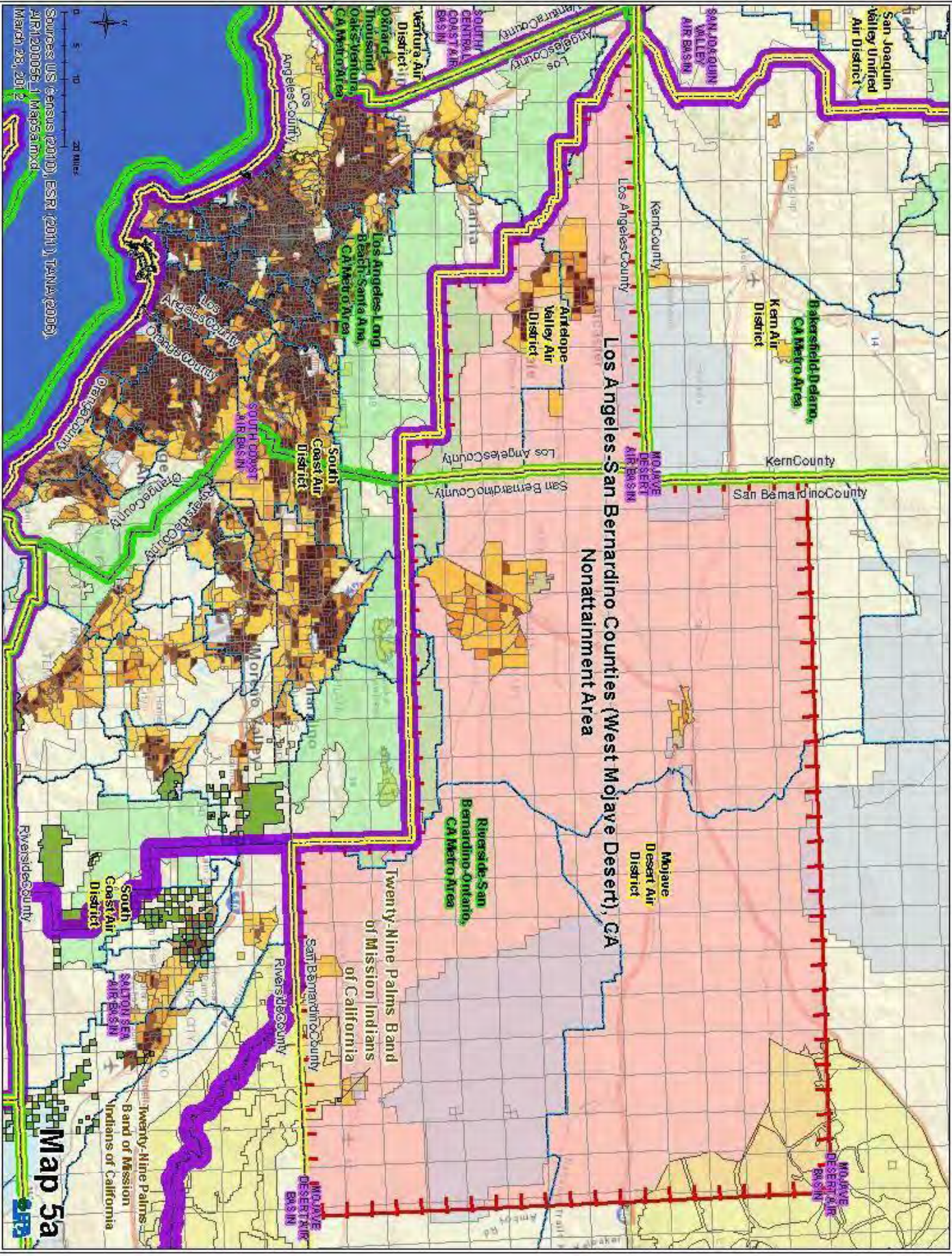


**Map 3a**

Sources: US Census (2010), ESRI (2011), TANA (2006).  
AIR1200056\_1 Map 4a.mxd  
March 27, 2012



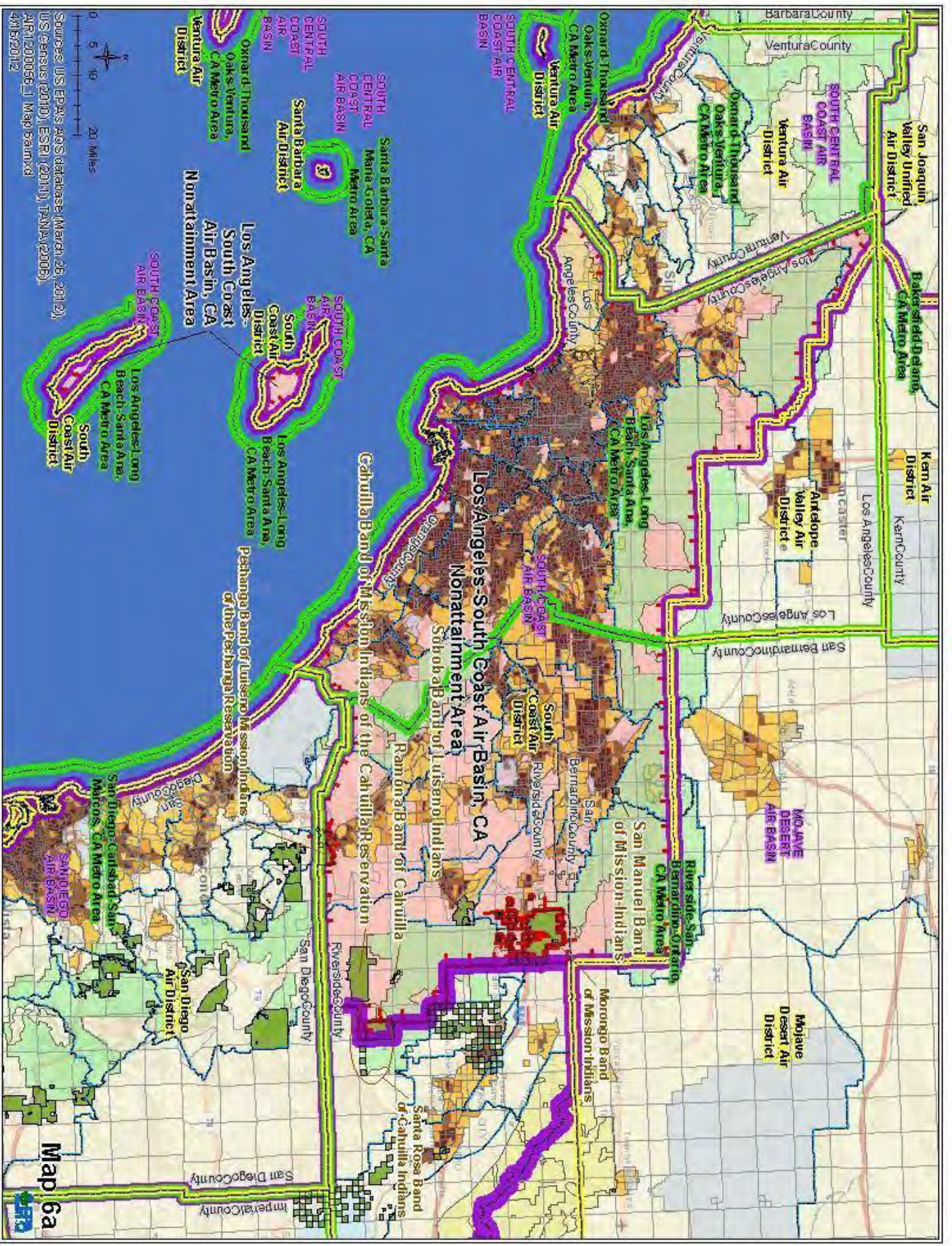
**Map 4a**



Sources: US Census (2010), ESRI (2011), TANA (2006), ARI (20006), Mapsamx, March 28, 2012

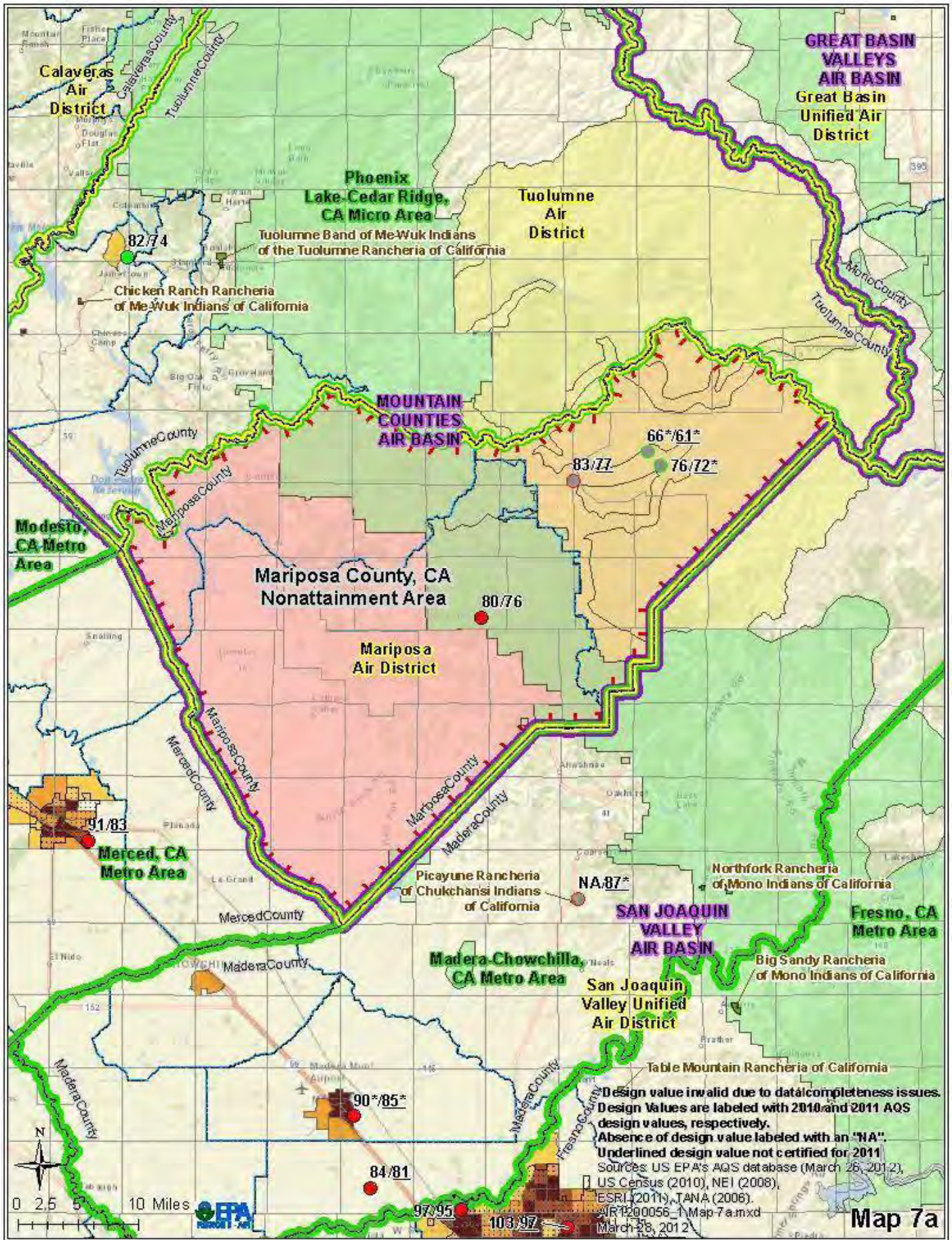
Map 5a





Sources: US EPA's AQIS database (March 26, 2012), US Census (2010), ESRI (2010), TANA (2008), ARI (2008), MapSource (2012)





**GREAT BASIN VALLEYS AIR BASIN**  
 Great Basin Unified Air District

**Phoenix Lake-Cedar Ridge, CA Micro Area**  
 Tuolumne Band of Me-Wuk Indians of the Tuolumne Rancheria of California

**Calaveras Air District**

82/74

Chicken Ranch Rancheria of Me-Wuk Indians of California

Tuolumne Air District

**MOUNTAIN COUNTIES AIR BASIN**

66\*/61\*

83/77

76/72\*

**Modesto, CA Metro Area**

**Mariposa County, CA Nonattainment Area**

80/76

Mariposa Air District

**Merced, CA Metro Area**

91/83

**Madera-Chowchilla, CA Metro Area**

**SAN JOAQUIN VALLEY AIR BASIN**

**Fresno, CA Metro Area**

NA/87\*

Northfork Rancheria of Mono Indians of California

Big Sandy Rancheria of Mono Indians of California

San Joaquin Valley Unified Air District

Table Mountain Rancheria of California

90\*/85\*

84/81

97/95

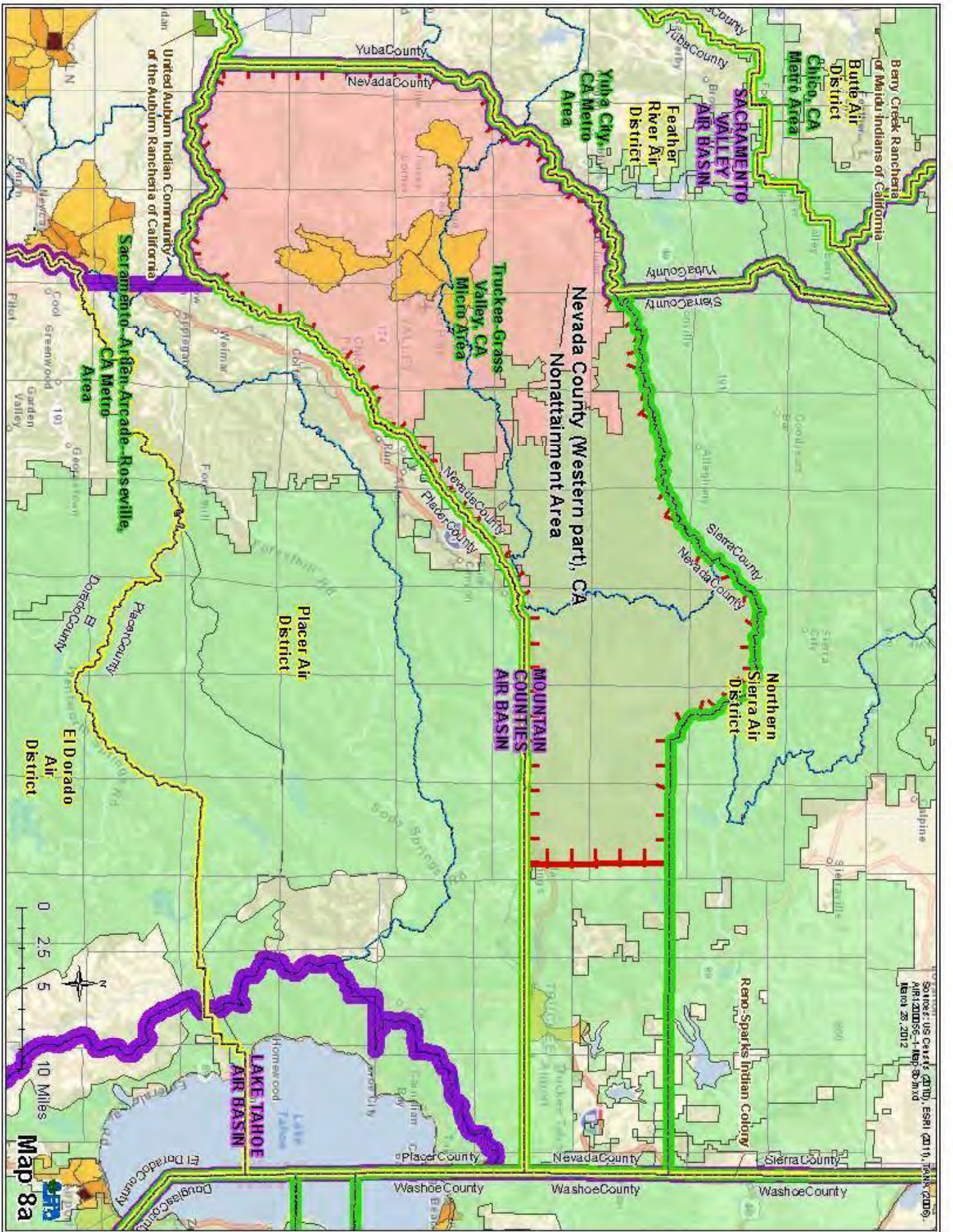
103/97



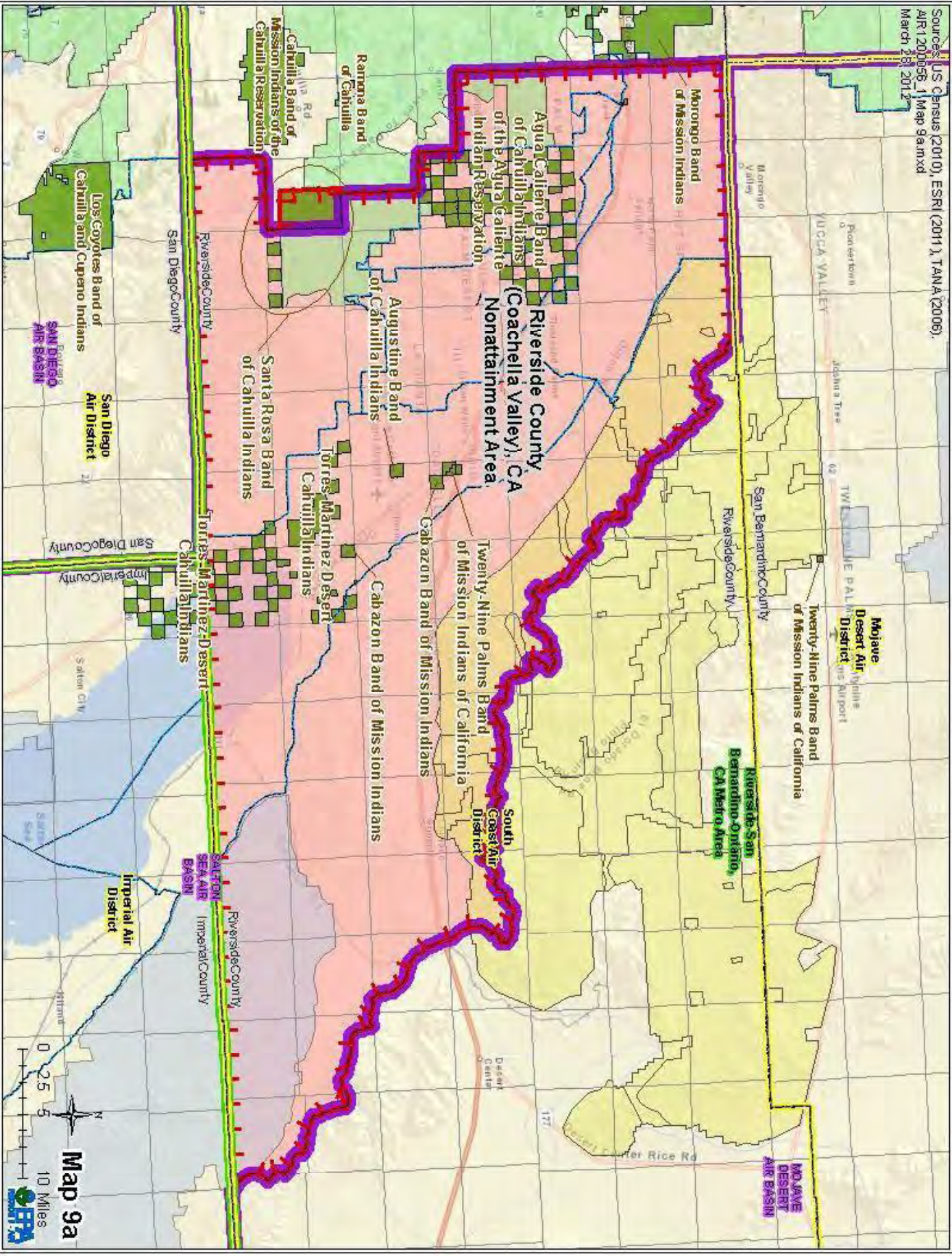
0 2.5 5 10 Miles



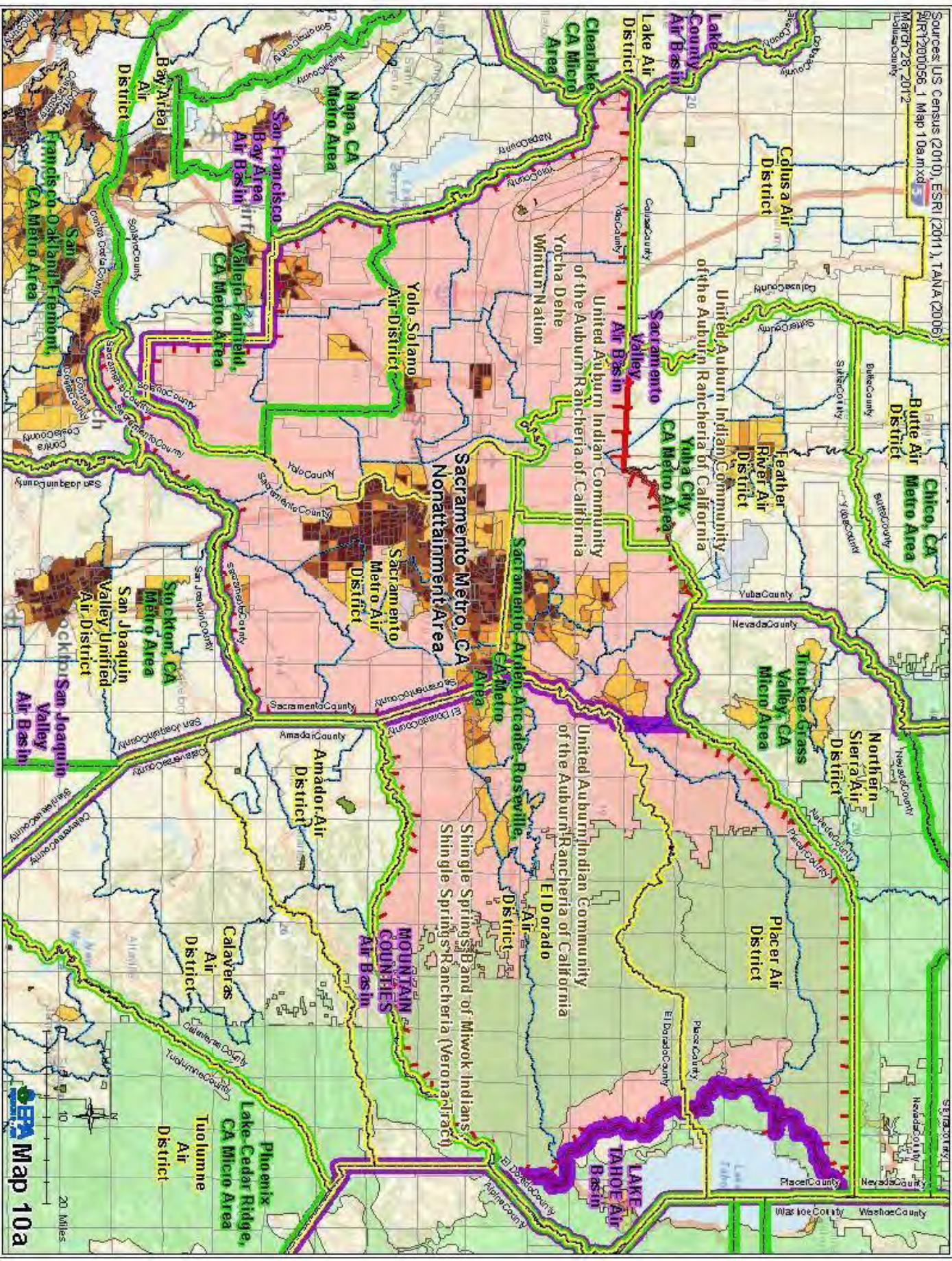
**Map 7a**



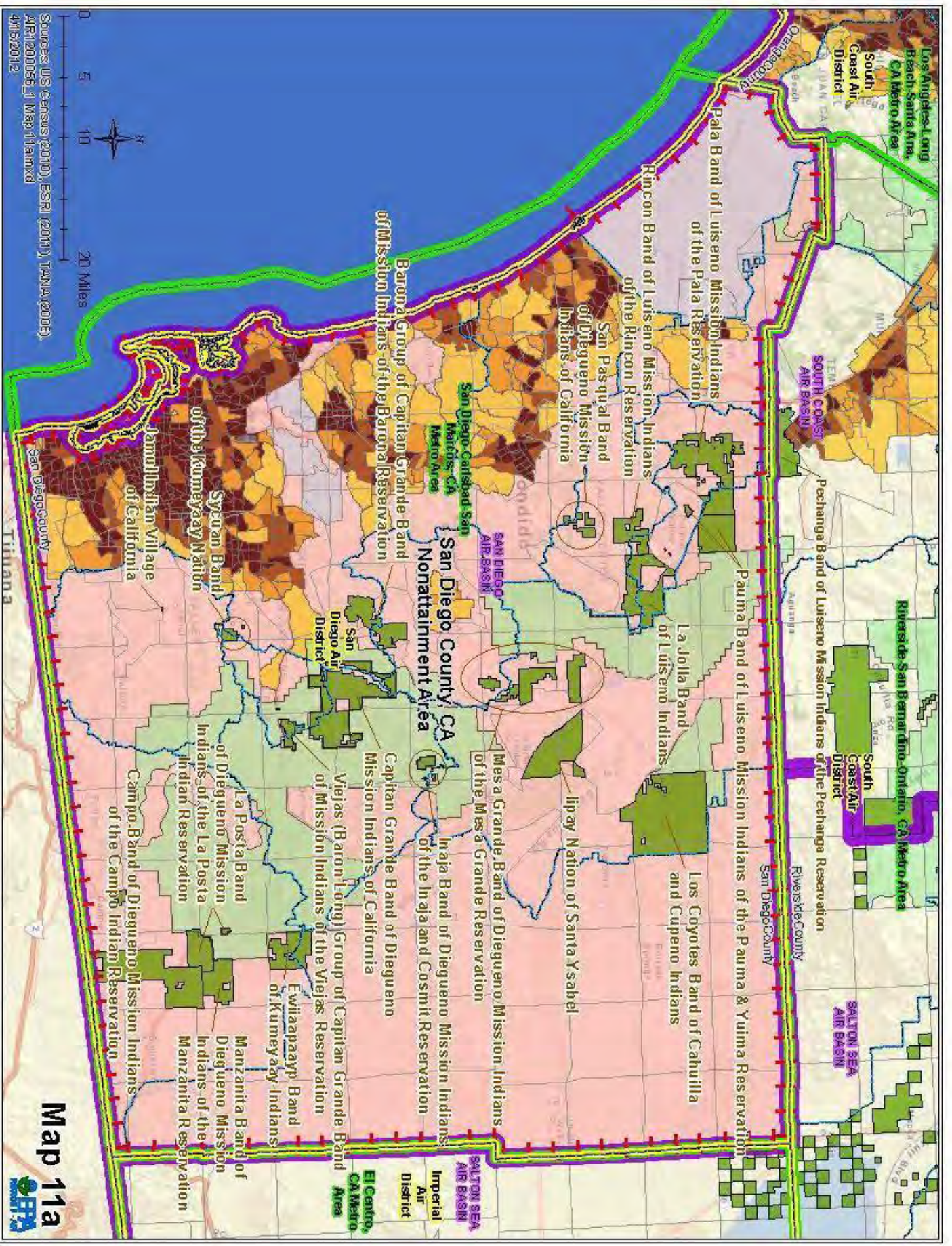
Sources: US Census (2010), ESRI (2011), TANA (2006),  
APR 12010058\_1 Map 9a.mxd  
March 28, 2012



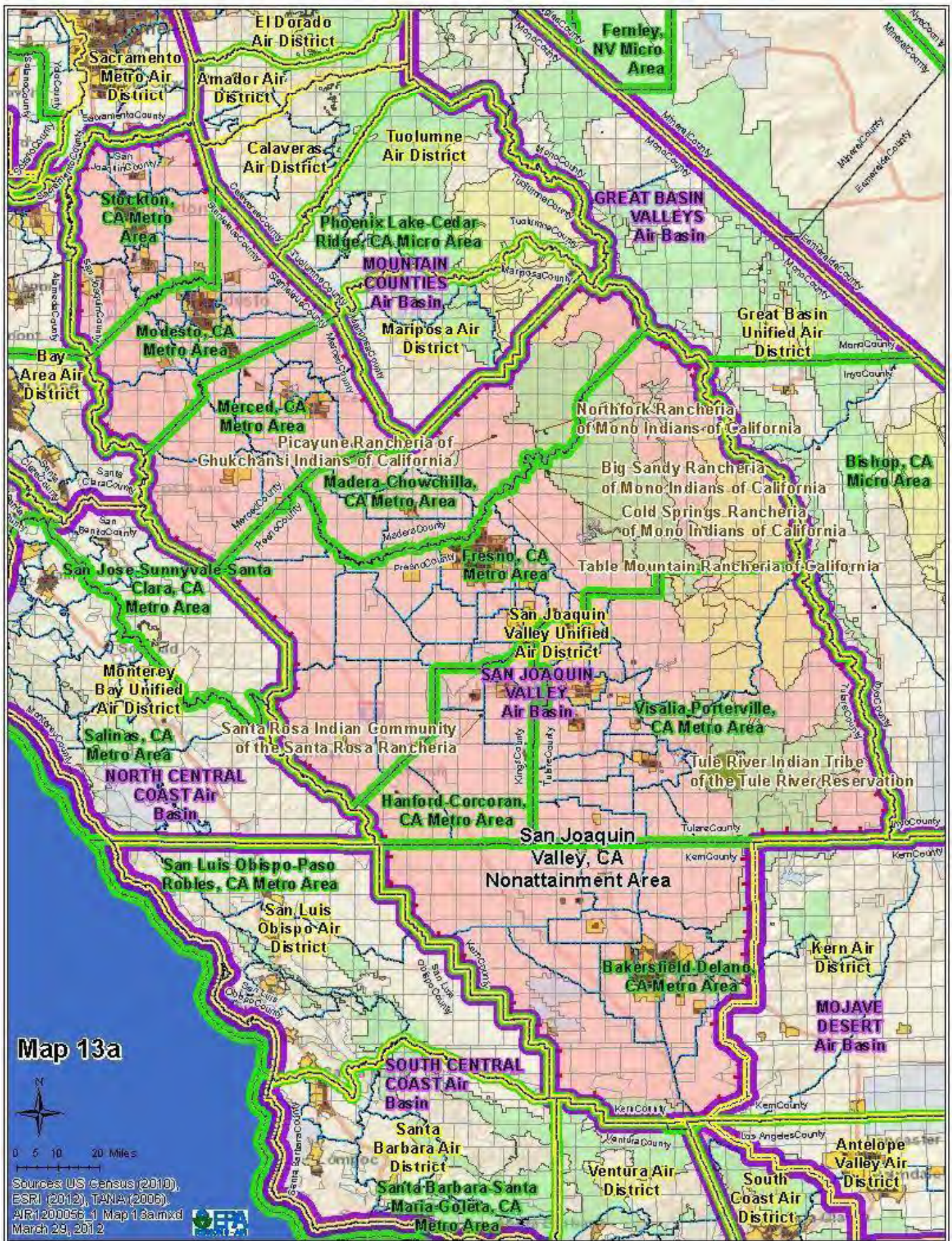
Sources: US Census (2010), ESRI (2011), TANA (2008)  
APR12000056\_1 Map 10a.mxd  
March 28, 2012  
El Dorado County



EPA Map 10a





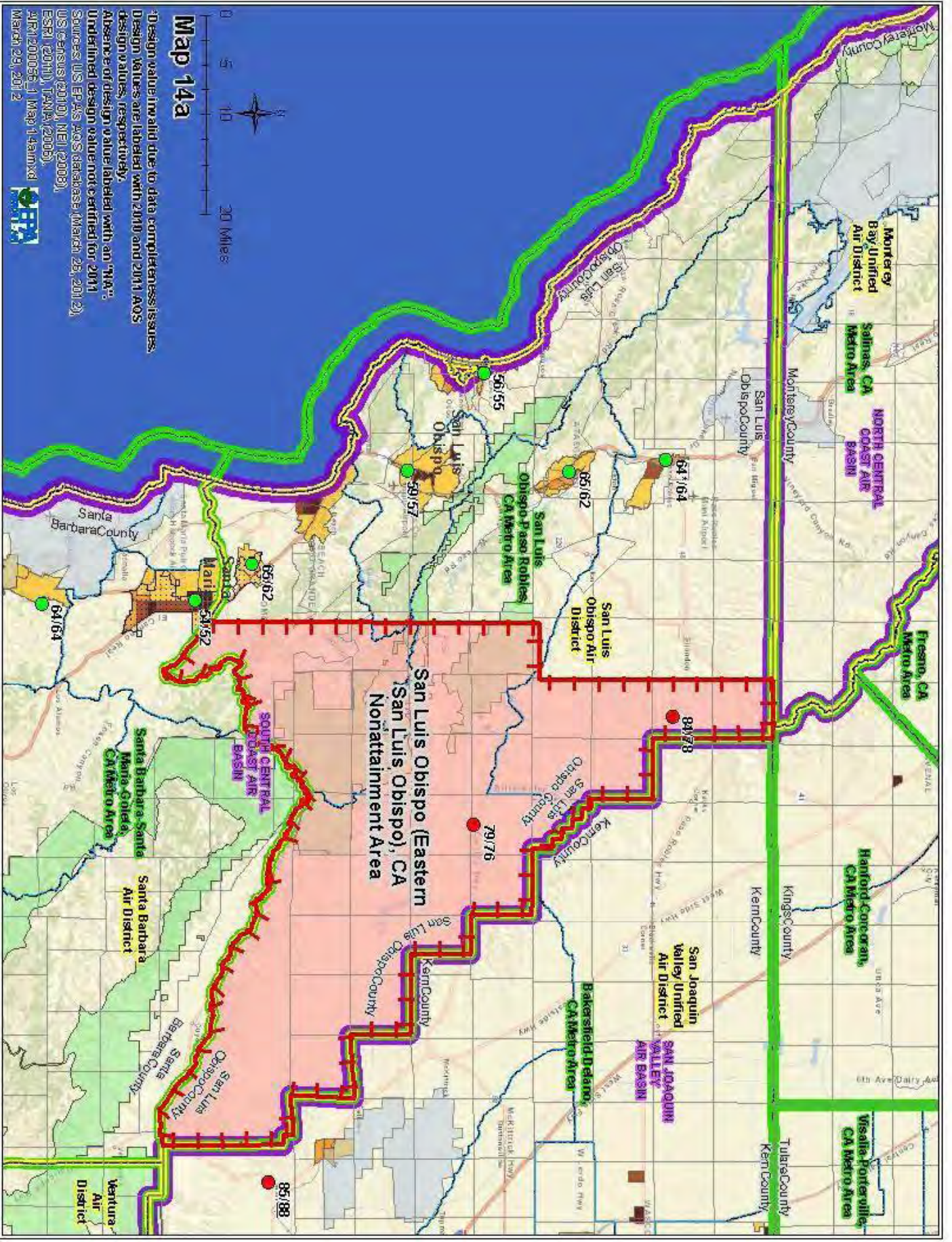


**Map 13a**



Sources: US Census (2010), ESRI (2012), TANA (2006).  
 AIR1200056\_1 Map 13a.mxd  
 March 23, 2012





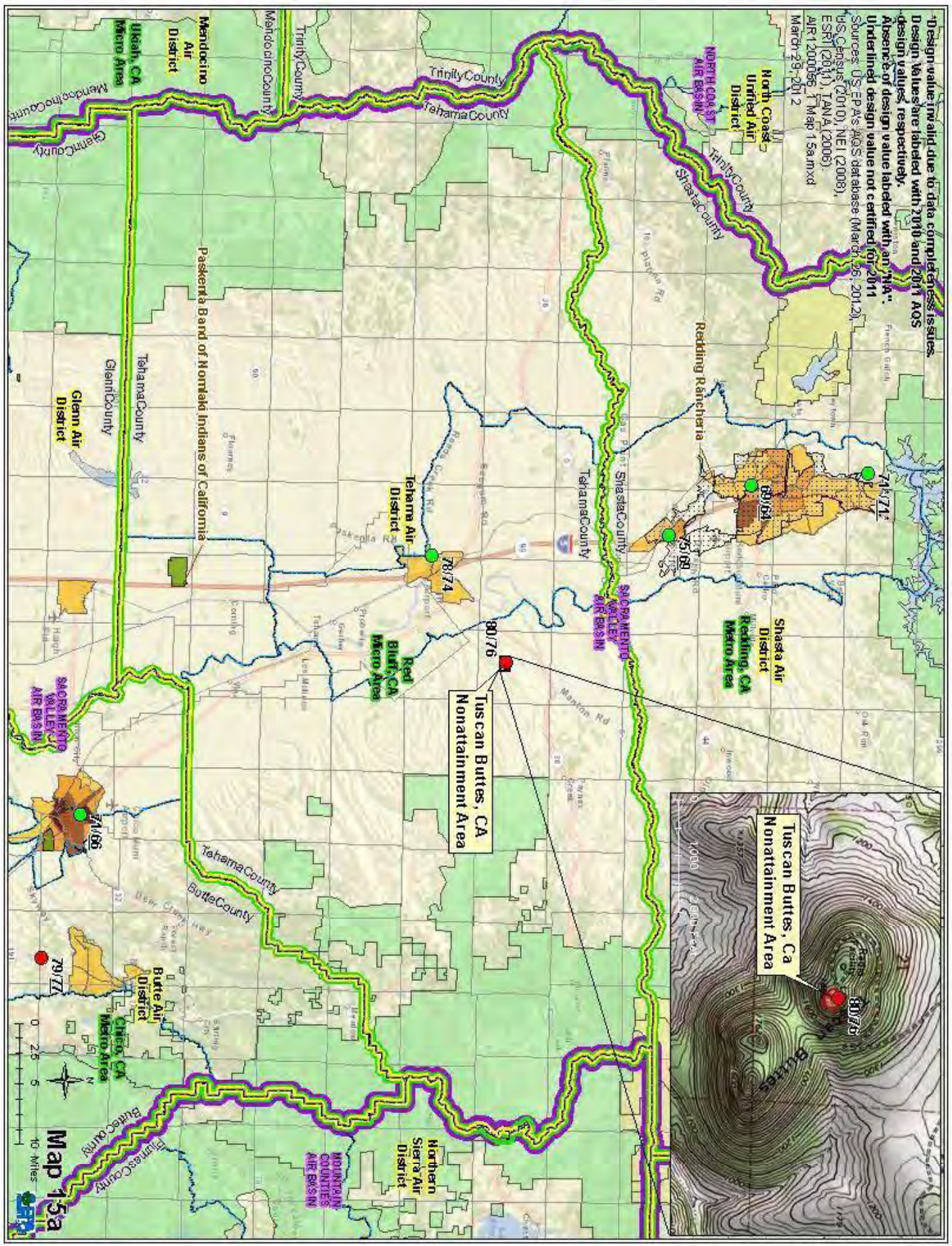
**Map 14a**

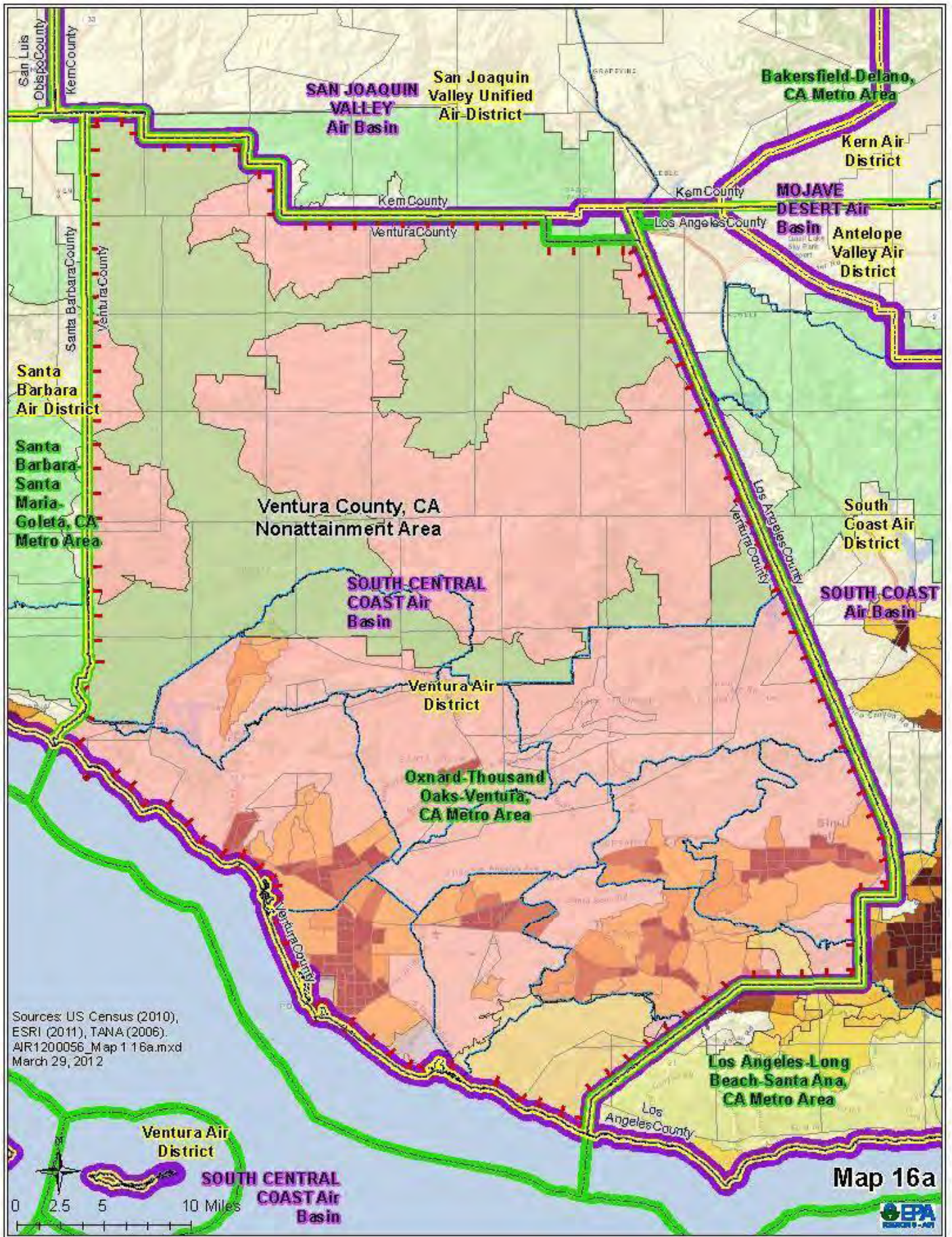
Design values invalid due to data completeness issues.  
 Design values are labeled with 2010 and 2011 AQS  
 design values, respectively.  
 Absence of design value labeled with an "NA"  
 Undefined design value not certified for 2011  
 Sources: US EPA's AQS database (March 29, 2012),  
 US Census (2010), NEI (2008),  
 ESRI (2011), TANA (2008),  
 APR12010056\_1 Map 14a.mxd  
 March 29, 2012





\*Design value invalid due to data completion issues.  
 Design values are labeled with 2010 and 2011 AQS  
 design values, respectively.  
 Absence of design value labeled with an "NA".  
 Underlined design value not certified for 2011  
 Sources: US EPA's AQS database (March 06, 2012),  
 US Census (2010), NEI (2008),  
 ESRI (2011), TANA (2006),  
 AIR 200056, T Map 1 5a.mxd  
 March 29, 2012

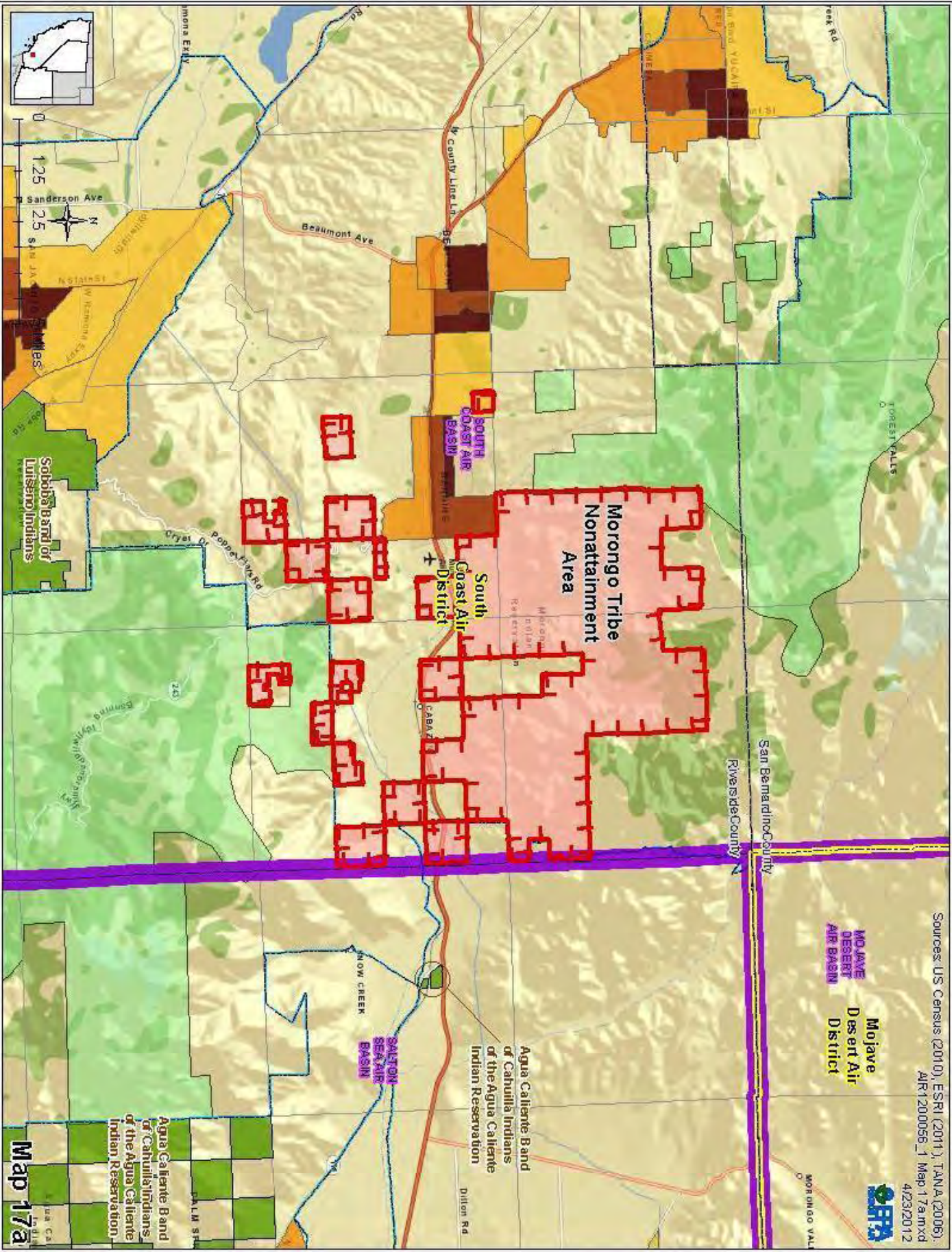




Sources: US Census (2010),  
 ESRI (2011), TANA (2006).  
 AIR1200056\_Map 1 16a.mxd  
 March 29, 2012

Map 16a





Sources: US Census (2010), ESRI (2011), TANU (2006),  
 AFR12000556\_1 Map 17a.mxd  
 4/23/2012

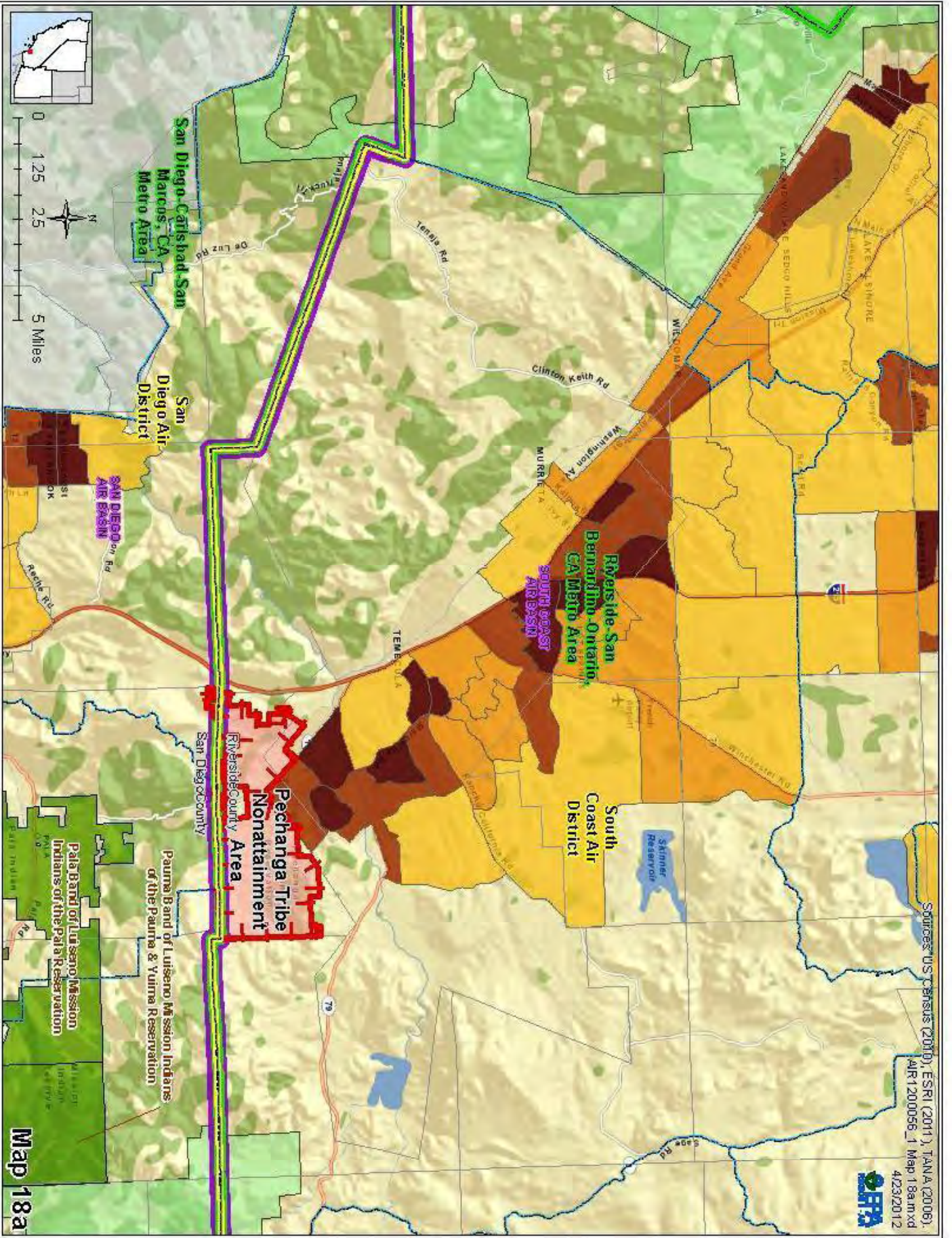


**Mojave Desert Air District**  
**Mojave Desert Air Basin**

**Agua Caliente Band of the Agua Caliente Indian Reservation**

**Agua Caliente Band of Caballero Indians of the Agua Caliente Indian Reservation**

**Map 17a**



Map 18a

Sources: US Census (2010), ESRI (2011), TANA (2006),  
 AIR 1200056\_1 Map 18a.mxd  
 4/23/2012

Appendix 3: Air Quality Monitoring Data Table

State	2008 8-hour ozone NAAQS Nonattainment Area (if applicable)	County	AQS ID	DV	DV Source (2008-2010 AQS, or 2009-2011 AQS with certified 2011 data)
California	Calaveras County	Calaveras	060090001	77	2009-2011 AQS DV
California	Chico (Butte County)	Butte	060070007	79	2008-2010 AQS DV
California	Chico (Butte County)	Butte	060070002	71	2008-2010 AQS DV
California	Imperial County	Imperial	060250005	78	2008-2010 AQS DV
California	Imperial County	Imperial	060251003	77	2008-2010 AQS DV
California	Imperial County	Imperial	060254003	75	2008-2010 AQS DV
California	Imperial County	Imperial	060254004	74	2008-2010 AQS DV
California	Imperial County	Imperial	060250006	73*	2008-2010 AQS DV
California	Kern County (Eastern Kern)	Kern	060290011	83	2008-2010 AQS DV
California	Los Angeles - San Bernardino (West Mojave)	Los Angeles	060379033	91	2008-2010 AQS DV
California	Los Angeles - San Bernardino (West Mojave)	San Bernardino	060710012	99	2008-2010 AQS DV
California	Los Angeles - San Bernardino (West Mojave)	San Bernardino	060714001	96	2008-2010 AQS DV
California	Los Angeles - San Bernardino (West Mojave)	San Bernardino	060710306	87	2008-2010 AQS DV
California	Los Angeles - San Bernardino (West Mojave)	San Bernardino	060710001	80	2008-2010 AQS DV
California	Los Angeles - San Bernardino (West Mojave)	San Bernardino	060719002 <sup>a</sup>	98	2008-2010 AQS DV
California	Los Angeles - San Bernardino (West Mojave)	San Bernardino	060711001 <sup>b</sup>	81	2008-2010 AQS DV
California	Los Angeles South Coast Air Basin	Los Angeles	060370016	103	2008-2010 AQS DV
California	Los Angeles South Coast Air Basin	Los Angeles	060376012	97	2008-2010 AQS DV
California	Los Angeles South Coast Air Basin	Los Angeles	060371201	91	2008-2010 AQS DV
California	Los Angeles South Coast Air Basin	Los Angeles	060371701	90	2008-2010 AQS DV
California	Los Angeles South Coast Air Basin	Los Angeles	060370002	89	2008-2010 AQS DV
California	Los Angeles South Coast Air Basin	Los Angeles	060372005	87	2008-2010 AQS DV
California	Los Angeles South Coast Air Basin	Los Angeles	060371002	84	2008-2010 AQS DV
California	Los Angeles South Coast Air Basin	Los Angeles	060370113	72	2008-2010 AQS DV
California	Los Angeles South Coast Air Basin	Los Angeles	060371103	70	2008-2010 AQS DV
California	Los Angeles South Coast Air Basin	Los Angeles	060371602	69	2008-2010 AQS DV
California	Los Angeles South Coast Air Basin	Los Angeles	060374002	61	2008-2010 AQS DV
California	Los Angeles South Coast Air Basin	Los Angeles	060375005	61	2008-2010 AQS DV
California	Los Angeles South Coast Air Basin	Los Angeles	060374006	59*	2008-2010 AQS DV

State	2008 8-hour ozone NAAQS Nonattainment Area (if applicable)	County	AQS ID	DV	DV Source (2008-2010 AQS, or 2009-2011 AQS with certified 2011 data)
California	Los Angeles South Coast Air Basin	Los Angeles	060371302	47*	2008-2010 AQS DV
<b>California</b>	<b>Los Angeles South Coast Air Basin</b>	<b>Orange</b>	<b>060592022</b>	<b>81</b>	<b>2008-2010 AQS DV</b>
California	Los Angeles South Coast Air Basin	Orange	060595001	74	2008-2010 AQS DV
California	Los Angeles South Coast Air Basin	Orange	060590007	68	2008-2010 AQS DV
California	Los Angeles South Coast Air Basin	Orange	060591003	66	2008-2010 AQS DV
<b>California</b>	<b>Los Angeles South Coast Air Basin</b>	<b>Riverside</b>	<b>060656001</b>	<b>102</b>	<b>2008-2010 AQS DV</b>
<b>California</b>	<b>Los Angeles South Coast Air Basin</b>	<b>Riverside</b>	<b>060650012</b>	<b>102</b>	<b>2008-2010 AQS DV</b>
California	Los Angeles South Coast Air Basin	Riverside	060650004	97	2008-2010 AQS DV
California	Los Angeles South Coast Air Basin	Riverside	060658001	97	2008-2010 AQS DV
California	Los Angeles South Coast Air Basin	Riverside	060659001	96	2008-2010 AQS DV
California	Los Angeles South Coast Air Basin	Riverside	060658005	93	2008-2010 AQS DV
<b>California</b>	<b>Los Angeles South Coast Air Basin</b>	<b>San Bernardino</b>	<b>060710005</b>	<b>112</b>	<b>2008-2010 AQS DV</b>
California	Los Angeles South Coast Air Basin	San Bernardino	060714003	103	2008-2010 AQS DV
California	Los Angeles South Coast Air Basin	San Bernardino	060719004	102	2008-2010 AQS DV
California	Los Angeles South Coast Air Basin	San Bernardino	060712002	101	2008-2010 AQS DV
California	Los Angeles South Coast Air Basin	San Bernardino	060711004	100	2008-2010 AQS DV
<b>California</b>	<b>Mariposa County</b>	<b>Mariposa</b>	<b>060430006</b>	<b>76</b>	<b>2009-2011 AQS DV</b>
California	Mariposa County	Mariposa	060430003 <sup>a</sup>	77	2009-2011 AQS DV
California	Mariposa County	Mariposa	060431005 <sup>b</sup>	72*	2009-2011 AQS DV
California	Mariposa County	Mariposa	060431004 <sup>b</sup>	61*	2009-2011 AQS DV
<b>California</b>	<b>Nevada County (Western Part)</b>	<b>Nevada</b>	<b>060570005</b>	<b>79</b>	<b>2009-2011 AQS DV</b>
California	Nevada County (Western Part)	Nevada	060570007	76	2009-2011 AQS DV
<b>California</b>	<b>Riverside County (Coachella Valley)</b>	<b>Riverside</b>	<b>060655001</b>	<b>95</b>	<b>2008-2010 AQS DV</b>
California	Riverside County (Coachella Valley)	Riverside	060652002	85	2008-2010 AQS DV
California	Riverside County (Coachella Valley)	Riverside	060650008 <sup>b</sup>	81	2008-2010 AQS DV
California	Riverside County (Coachella Valley)	Riverside	TT5681010	78	2008-2010 AQS DV
California	Riverside County (Coachella Valley)	Riverside	TT5951999	77	2008-2010 AQS DV

State	2008 8-hour ozone NAAQS Nonattainment Area (if applicable)	County	AQS ID	DV	DV Source (2008-2010 AQS, or 2009-2011 AQS with certified 2011 data)
California	<b>Sacramento Metro</b>	<b>El Dorado</b>	<b>060170020</b>	<b>84</b>	<b>2009-2011 AQS DV</b>
California	Sacramento Metro	El Dorado	060170010	80	2009-2011 AQS DV
California	Sacramento Metro	El Dorado	060170012	67*	2009-2011 AQS DV
California	<b>Sacramento Metro</b>	<b>Placer</b>	<b>060610006</b>	<b>86</b>	<b>2009-2011 AQS DV</b>
California	Sacramento Metro	Placer	060610002	85	2009-2011 AQS DV
California	Sacramento Metro	Placer	060610004	74	2009-2011 AQS DV
California	<b>Sacramento Metro</b>	<b>Sacramento</b>	<b>060670012</b>	<b>95</b>	<b>2009-2011 AQS DV</b>
California	Sacramento Metro	Sacramento	060675003	87	2009-2011 AQS DV
California	Sacramento Metro	Sacramento	060670006	81	2009-2011 AQS DV
California	Sacramento Metro	Sacramento	060670002	77	2009-2011 AQS DV
California	Sacramento Metro	Sacramento	060670011	74	2009-2011 AQS DV
California	Sacramento Metro	Sacramento	060670010	71	2009-2011 AQS DV
California	Sacramento Metro	Sacramento	060670014	69	2009-2011 AQS DV
California	<b>Sacramento Metro</b>	<b>Solano</b>	<b>060953003</b>	<b>68</b>	<b>2009-2011 AQS DV</b>
California	<b>Sacramento Metro</b>	<b>Yolo</b>	<b>061130004</b>	<b>70</b>	<b>2009-2011 AQS DV</b>
California	Sacramento Metro	Yolo	061131003	69	2009-2011 AQS DV
California	<b>San Diego County</b>	<b>San Diego</b>	<b>060731006</b>	<b>82</b>	<b>2009-2011 AQS DV</b>
California	San Diego County	San Diego	060731002	72	2009-2011 AQS DV
California	San Diego County	San Diego	060730003	71	2009-2011 AQS DV
California	San Diego County	San Diego	060730006	69	2009-2011 AQS DV
California	San Diego County	San Diego	060731008	67	2009-2011 AQS DV
California	San Diego County	San Diego	060731001	64	2009-2011 AQS DV
California	San Diego County	San Diego	060730001	63	2009-2011 AQS DV
California	San Diego County	San Diego	060731010	59	2009-2011 AQS DV
California	San Diego County	San Diego	060732007	58	2009-2011 AQS DV
California	San Diego County	San Diego	060731016	63*	2009-2011 AQS DV
California	San Diego County	San Diego	TT5831201	72	2009-2011 AQS DV
California	San Diego County	San Diego	TT5771011	27*	2009-2011 AQS DV

State	2008 8-hour ozone NAAQS Nonattainment Area (if applicable)	County	AQS ID	DV	DV Source (2008-2010 AQS, or 2009-2011 AQS with certified 2011 data)
California	San Francisco Bay Area	Alameda	060010007	80	2008-2010 AQS DV
California	San Francisco Bay Area	Alameda	060011001	62	2008-2010 AQS DV
California	San Francisco Bay Area	Alameda	060010009	53	2008-2010 AQS DV
California	San Francisco Bay Area	Alameda	060012004	44	2008-2010 AQS DV
California	San Francisco Bay Area	Alameda	060012001	69*	2008-2010 AQS DV
California	San Francisco Bay Area	Alameda	060010011	33*	2008-2010 AQS DV
California	San Francisco Bay Area	Contra Costa	060131002	76	2008-2010 AQS DV
California	San Francisco Bay Area	Contra Costa	060130002	74	2008-2010 AQS DV
California	San Francisco Bay Area	Contra Costa	060131004	49*	2008-2010 AQS DV
California	San Francisco Bay Area	Marin	060410001	54	2008-2010 AQS DV
California	San Francisco Bay Area	Napa	060550003	66	2008-2010 AQS DV
California	San Francisco Bay Area	San Francisco	060750005	47	2008-2010 AQS DV
California	San Francisco Bay Area	San Mateo	060811001	57	2008-2010 AQS DV
California	San Francisco Bay Area	Santa Clara	060852006	75	2008-2010 AQS DV
California	San Francisco Bay Area	Santa Clara	060850002	74	2008-2010 AQS DV
California	San Francisco Bay Area	Santa Clara	060851001	73	2008-2010 AQS DV
California	San Francisco Bay Area	Santa Clara	060850005	66	2008-2010 AQS DV
California	San Francisco Bay Area	Santa Clara	060852009	61*	2008-2010 AQS DV
California	San Francisco Bay Area	Solano	060950005	69	2008-2010 AQS DV
California	San Francisco Bay Area	Solano	060950004	63	2008-2010 AQS DV
California	San Francisco Bay Area	Sonoma	060970003	54	2008-2010 AQS DV
California	San Joaquin Valley	Fresno	060195001	103	2008-2010 AQS DV
California	San Joaquin Valley	Fresno	060190008	102	2008-2010 AQS DV
California	San Joaquin Valley	Fresno	060190242	97	2008-2010 AQS DV
California	San Joaquin Valley	Fresno	060190007	92	2008-2010 AQS DV
California	San Joaquin Valley	Fresno	060194001	92	2008-2010 AQS DV
California	San Joaquin Valley	Fresno	060192009	62*	2008-2010 AQS DV
California	San Joaquin Valley	Kern	060295001	104	2008-2010 AQS DV
California	San Joaquin Valley	Kern	060290007	101	2008-2010 AQS DV
California	San Joaquin Valley	Kern	060290232	94	2008-2010 AQS DV



State	2008 8-hour ozone NAAQS Nonattainment Area (if applicable)	County	AQS ID	DV	DV Source (2008-2010 AQS, or 2009-2011 AQS with certified 2011 data)
California	San Joaquin Valley	Kern	060290014	93	2008-2010 AQS DV
California	San Joaquin Valley	Kern	060296001	88	2008-2010 AQS DV
California	San Joaquin Valley	Kern	060290008	85	2008-2010 AQS DV
California	San Joaquin Valley	Kern	060290010	94*	2008-2010 AQS DV
California	San Joaquin Valley	Kern	060295002	65*	2008-2010 AQS DV
California	San Joaquin Valley	Kings	060311004	103*	2008-2010 AQS DV
California	San Joaquin Valley	Kings	TT5420500	91	2008-2010 AQS DV
<b>California</b>	<b>San Joaquin Valley</b>	<b>Madera</b>	<b>060390004</b>	<b>84</b>	<b>2008-2010 AQS DV</b>
California	San Joaquin Valley	Madera	060392010	90*	2008-2010 AQS DV
<b>California</b>	<b>San Joaquin Valley</b>	<b>Merced</b>	<b>060470003</b>	<b>91</b>	<b>2008-2010 AQS DV</b>
<b>California</b>	<b>San Joaquin Valley</b>	<b>San Joaquin</b>	<b>060773005</b>	<b>81</b>	<b>2008-2010 AQS DV</b>
California	San Joaquin Valley	San Joaquin	060771002	72	2008-2010 AQS DV
<b>California</b>	<b>San Joaquin Valley</b>	<b>Stanislaus</b>	<b>060990006</b>	<b>93</b>	<b>2008-2010 AQS DV</b>
California	San Joaquin Valley	Stanislaus	060990005	80	2008-2010 AQS DV
<b>California</b>	<b>San Joaquin Valley</b>	<b>Tulare</b>	<b>061072002</b>	<b>97</b>	<b>2008-2010 AQS DV</b>
California	San Joaquin Valley	Tulare	061072010	91*	2008-2010 AQS DV
California	San Joaquin Valley	Tulare	061070009 <sup>a</sup>	101	2008-2010 AQS DV
California	San Joaquin Valley	Tulare	061070006 <sup>b</sup>	86	2008-2010 AQS DV
<b>California</b>	<b>San Luis Obispo</b>	<b>San Luis Obispo</b>	<b>060798005</b>	<b>78</b>	<b>2009-2011 AQS DV</b>
California	San Luis Obispo	San Luis Obispo	060798006	76	2009-2011 AQS DV
<b>California</b>	<b>Tuscan Buttes</b>	<b>Tehama</b>	<b>061030004</b>	<b>76</b>	<b>2009-2011 AQS DV</b>
<b>California</b>	<b>Ventura County</b>	<b>Ventura</b>	<b>061112002</b>	<b>86</b>	<b>2008-2010 AQS DV</b>
California	Ventura County	Ventura	061110009	79	2008-2010 AQS DV
California	Ventura County	Ventura	061111004	79	2008-2010 AQS DV
California	Ventura County	Ventura	061110007	78	2008-2010 AQS DV
California	Ventura County	Ventura	061113001	63	2008-2010 AQS DV
California	Ventura County	Ventura	061112003	63*	2008-2010 AQS DV

State	2008 8-hour ozone NAAQS Nonattainment Area (if applicable)	County	AQS ID	DV	DV Source (2008-2010 AQS, or 2009-2011 AQS with certified 2011 data)
California	Morongo Band of Missions Indians	Riverside	TT5821016	102	2008-2010 AQS DV
California	Pechanga Band of Luiseño Mission Indians of the Pechanga Reservation	Riverside	TT5860009	42*	2008-2010 AQS DV
California	-	Amador	060050002	71	2009-2011 AQS DV
California	-	Colusa	060111002	66	2008-2010 AQS DV
California	-	El Dorado	060170013	63*	2009-2011 AQS DV
California	-	Glenn	060210003	66	2008-2010 AQS DV
California	-	Humboldt	060231004	47	2008-2010 AQS DV
California	-	Inyo	060270101 <sup>b</sup>	72	2008-2010 AQS DV
California	-	Lake	060333001	61	2008-2010 AQS DV
California	-	Mendocino	060450008	53	2008-2010 AQS DV
California	-	Monterey	060530002	58	2009-2011 AQS DV
California	-	Monterey	060530008	57	2009-2011 AQS DV
California	-	Monterey	060531003	54	2009-2011 AQS DV
California	-	Nevada	060571001	49*	2009-2011 AQS DV
California	-	Riverside	060659003	63*	2008-2010 AQS DV
California	-	Riverside	060651004 <sup>b</sup>	77	2008-2010 AQS DV
California	-	San Benito	060690002	66	2009-2011 AQS DV
California	-	San Benito	060690003 <sup>a</sup>	70	2009-2011 AQS DV
California	-	San Bernardino	060711234	75	2008-2010 AQS DV
California	-	San Luis Obispo	060790005	64	2009-2011 AQS DV
California	-	San Luis Obispo	060794002	62	2009-2011 AQS DV
California	-	San Luis Obispo	060798001	62	2009-2011 AQS DV
California	-	San Luis Obispo	060792006	57	2009-2011 AQS DV
California	-	San Luis Obispo	060793001	55	2009-2011 AQS DV

State	2008 8-hour ozone NAAQS Nonattainment Area (if applicable)	County	AQS ID	DV	DV Source (2008-2010 AQS, or 2009-2011 AQS with certified 2011 data)
<b>California</b>	-	<b>Santa Barbara</b>	<b>060831025</b>	<b>73</b>	<b>2009-2011 AQS DV</b>
California	-	Santa Barbara	060831021	71	2009-2011 AQS DV
California	-	Santa Barbara	060831014	69	2009-2011 AQS DV
California	-	Santa Barbara	060831013	64	2009-2011 AQS DV
California	-	Santa Barbara	060833001	62	2009-2011 AQS DV
California	-	Santa Barbara	060834003	61	2009-2011 AQS DV
California	-	Santa Barbara	060830008	59	2009-2011 AQS DV
California	-	Santa Barbara	060830011	57	2009-2011 AQS DV
California	-	Santa Barbara	060832011	57	2009-2011 AQS DV
California	-	Santa Barbara	060831018	56	2009-2011 AQS DV
California	-	Santa Barbara	060832004	54	2009-2011 AQS DV
California	-	Santa Barbara	060831008	52	2009-2011 AQS DV
<b>California</b>	-	<b>Santa Cruz</b>	<b>060870007</b>	<b>55</b>	<b>2009-2011 AQS DV</b>
California	-	Santa Cruz	060870003	49*	2009-2011 AQS DV
<b>California</b>	-	<b>Shasta</b>	<b>060890007</b>	<b>75</b>	<b>2008-2010 AQS DV</b>
California	-	Shasta	060890004	69	2008-2010 AQS DV
California	-	Shasta	060890009	71*	2008-2010 AQS DV
California	-	Shasta	060893003 <sup>a</sup>	70	2008-2010 AQS DV
<b>California</b>	-	<b>Siskiyou</b>	<b>060932001</b>	<b>60</b>	<b>2008-2010 AQS DV</b>
California	-	Sonoma	060971003	44	2008-2010 AQS DV
<b>California</b>	-	<b>Sutter</b>	<b>061010004</b>	<b>71</b>	<b>2009-2011 AQS DV</b>
California	-	Sutter	061010003	65	2009-2011 AQS DV
California	-	Tehama	061030005	74	2009-2011 AQS DV
<b>California</b>	-	<b>Tuolumne</b>	<b>061090005</b>	<b>74</b>	<b>2009-2011 AQS DV</b>

<sup>a</sup> = Clean Air Status and Trends Network (CASTNET) monitor.

<sup>b</sup> = Other National Park Service monitors.

\* = Design Value (DV) does not meet data completeness requirements.

- = monitor is not within a nonattainment area

AQS IDs that start with "TT" are tribal monitors.

**BOLD = DV monitor for the County**

**RED = DV for the Nonattainment Area**

**BOLD AND RED = DV monitor for the Nonattainment Area and the County**

Grouped by monitors within a Nonattainment Area, then by County.