

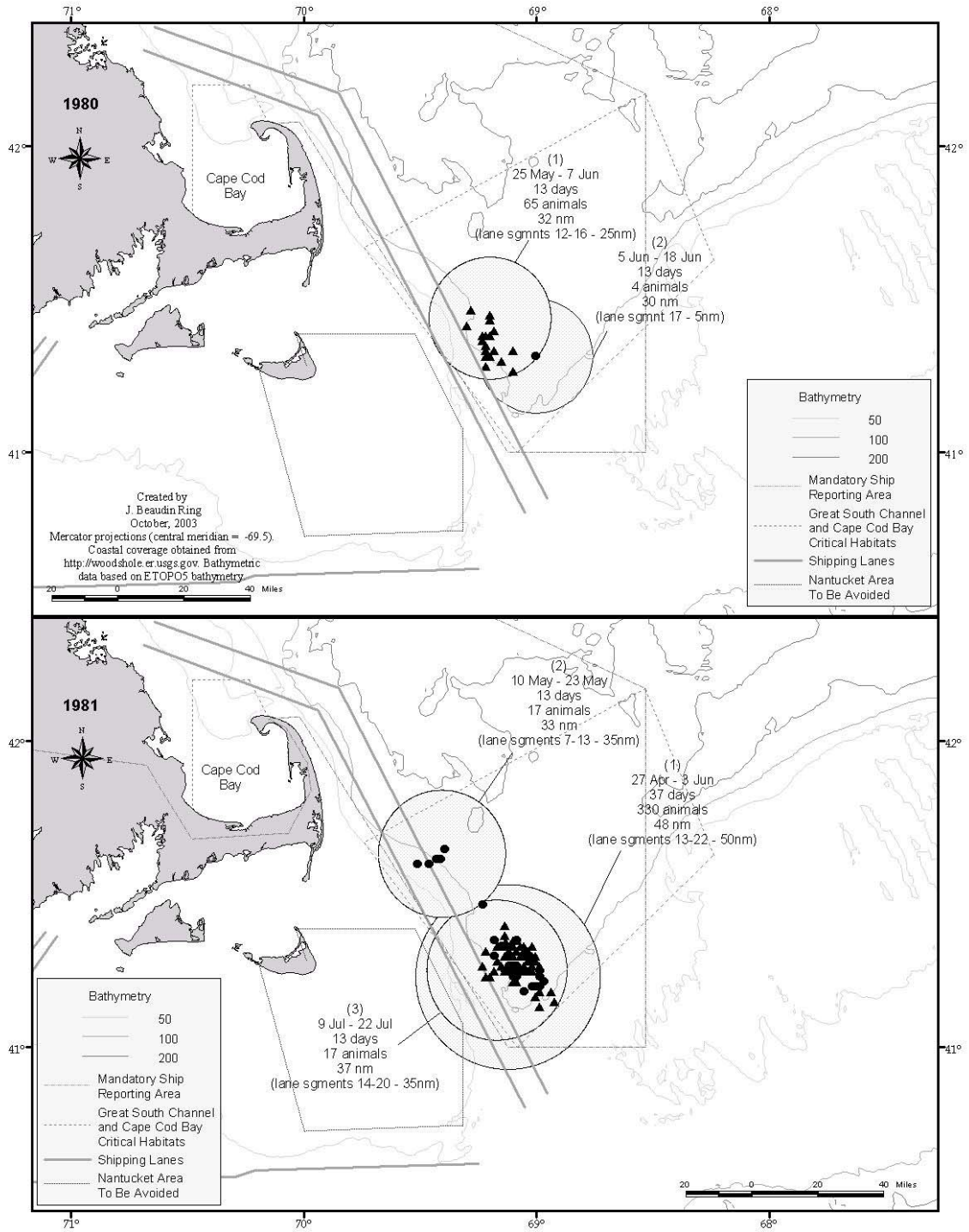
Appendix IIb

**Dynamic Management Area Plots
1979-1981, 1987-1989, 1991**

Explanation of plots

The following plots show DMA's in the vicinity of the shipping lanes leading to Boston, east of Cape Cod. Seven years with adequate survey coverage were reviewed.

Note: The years of 1979 and 1991 were not plotted as no DMA's were detected in the vicinity of the shipping lanes.



Figures 4f & g 1980 & 1981

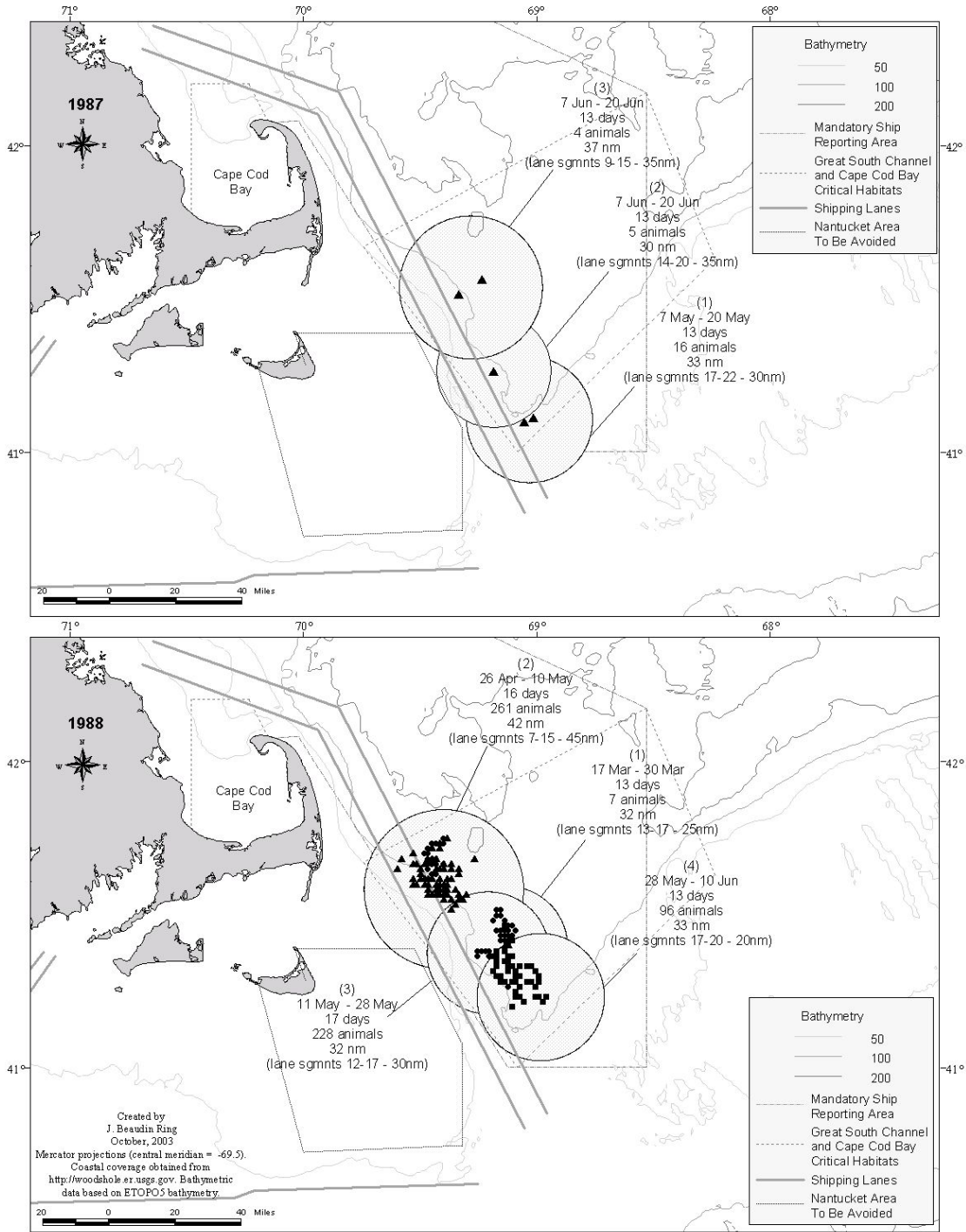


Figure 4h & i 1987 & 1988

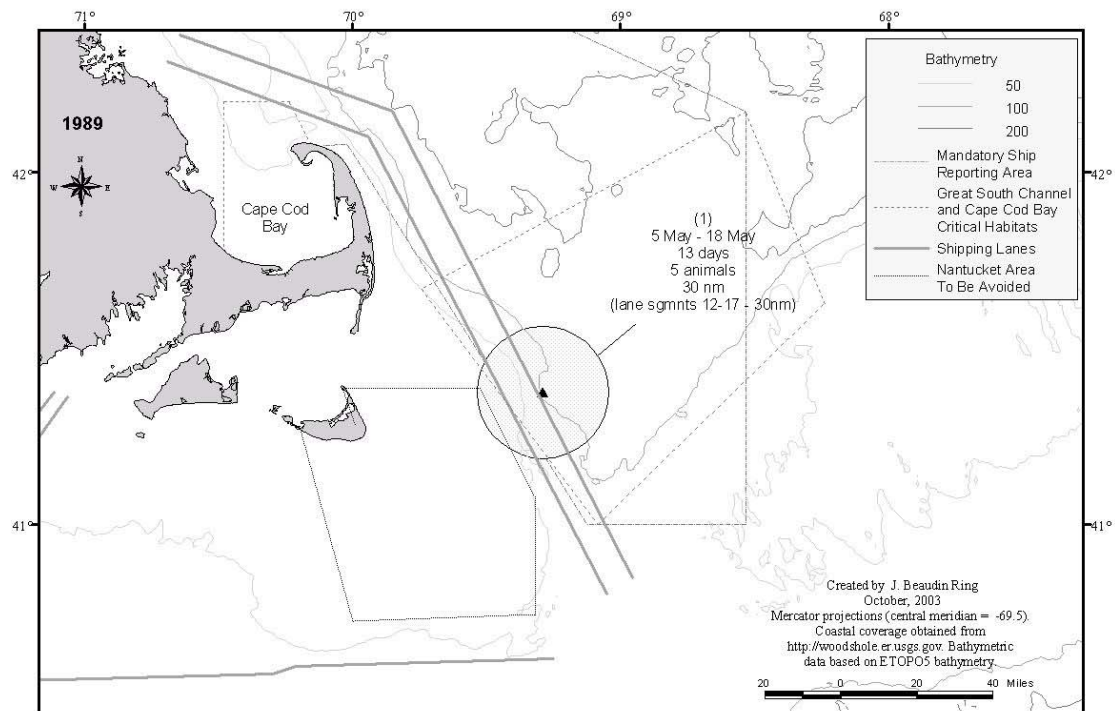


Figure 4j 1989

