

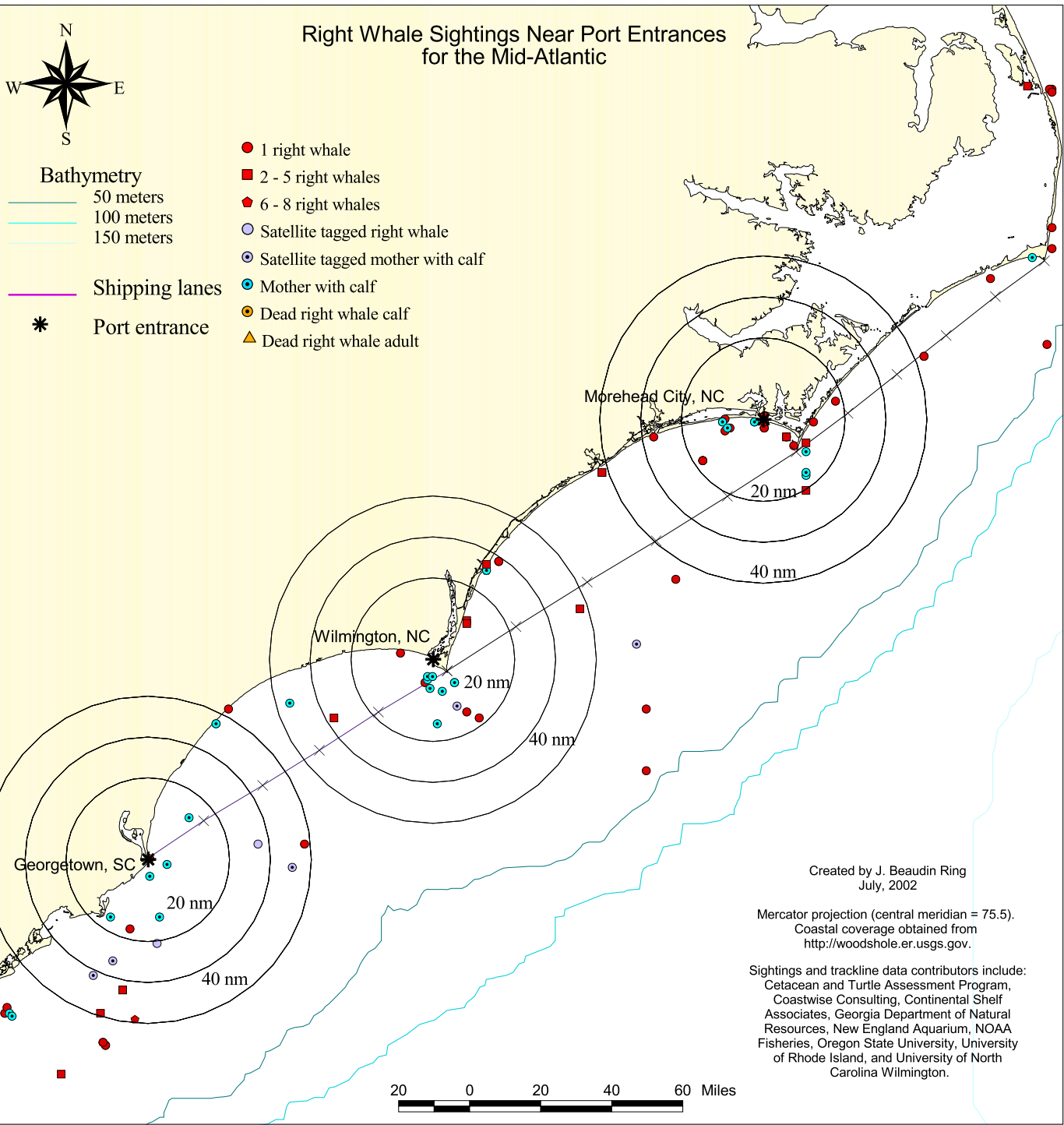


# Right Whale Sightings Near Port Entrances for the Mid-Atlantic



- Bathymetry**
- 50 meters
  - 100 meters
  - 150 meters
- Shipping lanes
- \*** Port entrance

- 1 right whale
- 2 - 5 right whales
- ◆ 6 - 8 right whales
- Satellite tagged right whale
- ⊙ Satellite tagged mother with calf
- Mother with calf
- Dead right whale calf
- ▲ Dead right whale adult



Created by J. Beaudin Ring  
July, 2002

Mercator projection (central meridian = 75.5).  
Coastal coverage obtained from  
<http://woodshole.er.usgs.gov>.

Sightings and trackline data contributors include:  
Cetacean and Turtle Assessment Program,  
Coastwise Consulting, Continental Shelf  
Associates, Georgia Department of Natural  
Resources, New England Aquarium, NOAA  
Fisheries, Oregon State University, University  
of Rhode Island, and University of North  
Carolina Wilmington.

