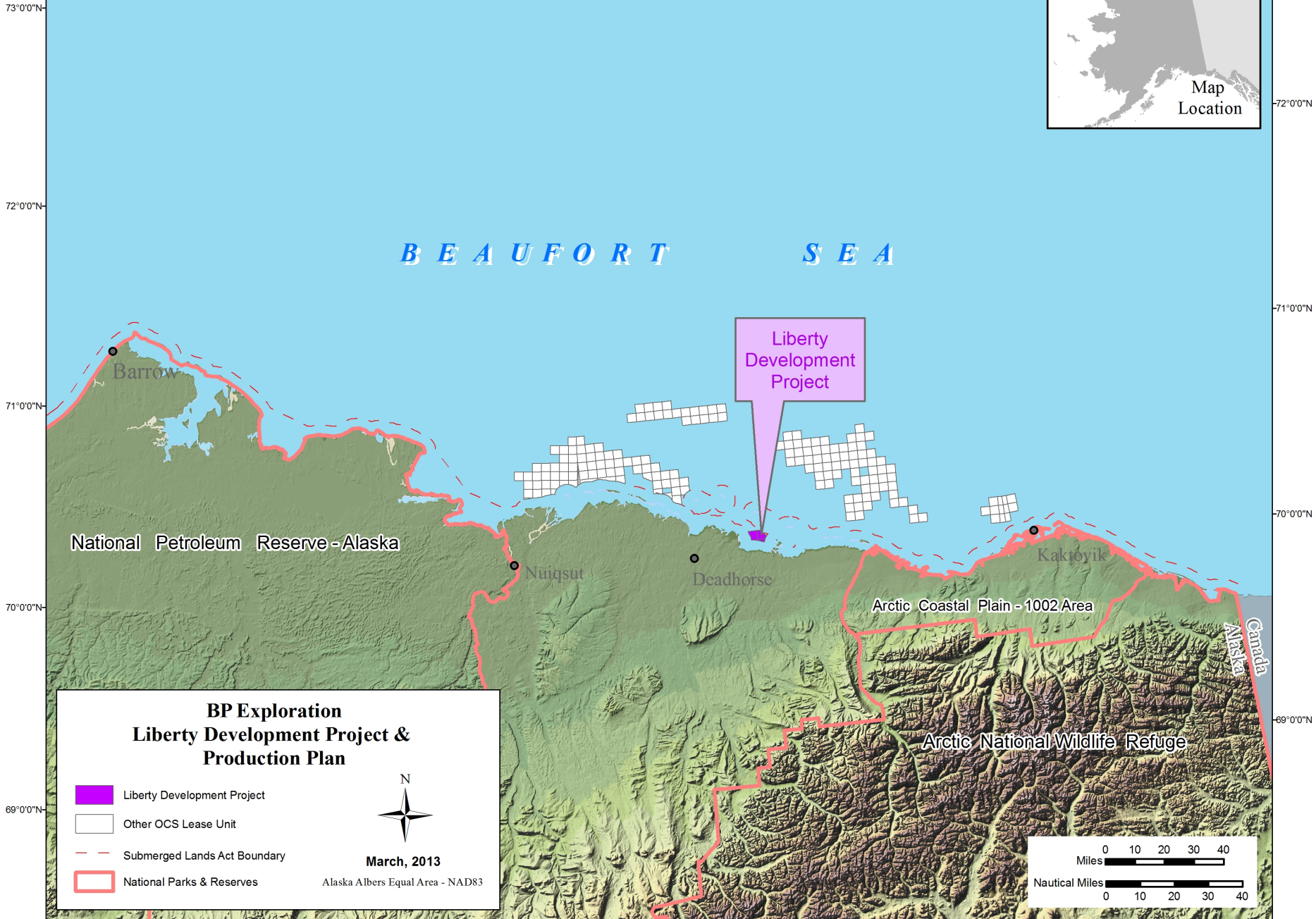
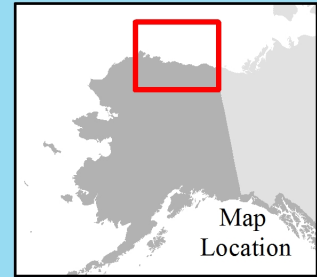


158°0'0"W 156°0'0"W 154°0'0"W 152°0'0"W 150°0'0"W 148°0'0"W 146°0'0"W 144°0'0"W 142°0'0"W 140°0'0"W



United States Department of the Interior  
BUREAU OF OCEAN ENERGY MANAGEMENT

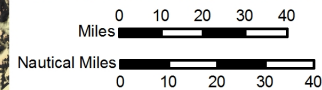


### BP Exploration Liberty Development Project & Production Plan

-  Liberty Development Project
-  Other OCS Lease Unit
-  Submerged Lands Act Boundary
-  National Parks & Reserves



March, 2013  
Alaska Albers Equal Area - NAD83



156°0'0"W 154°0'0"W 152°0'0"W 150°0'0"W 148°0'0"W 146°0'0"W 144°0'0"W 142°0'0"W