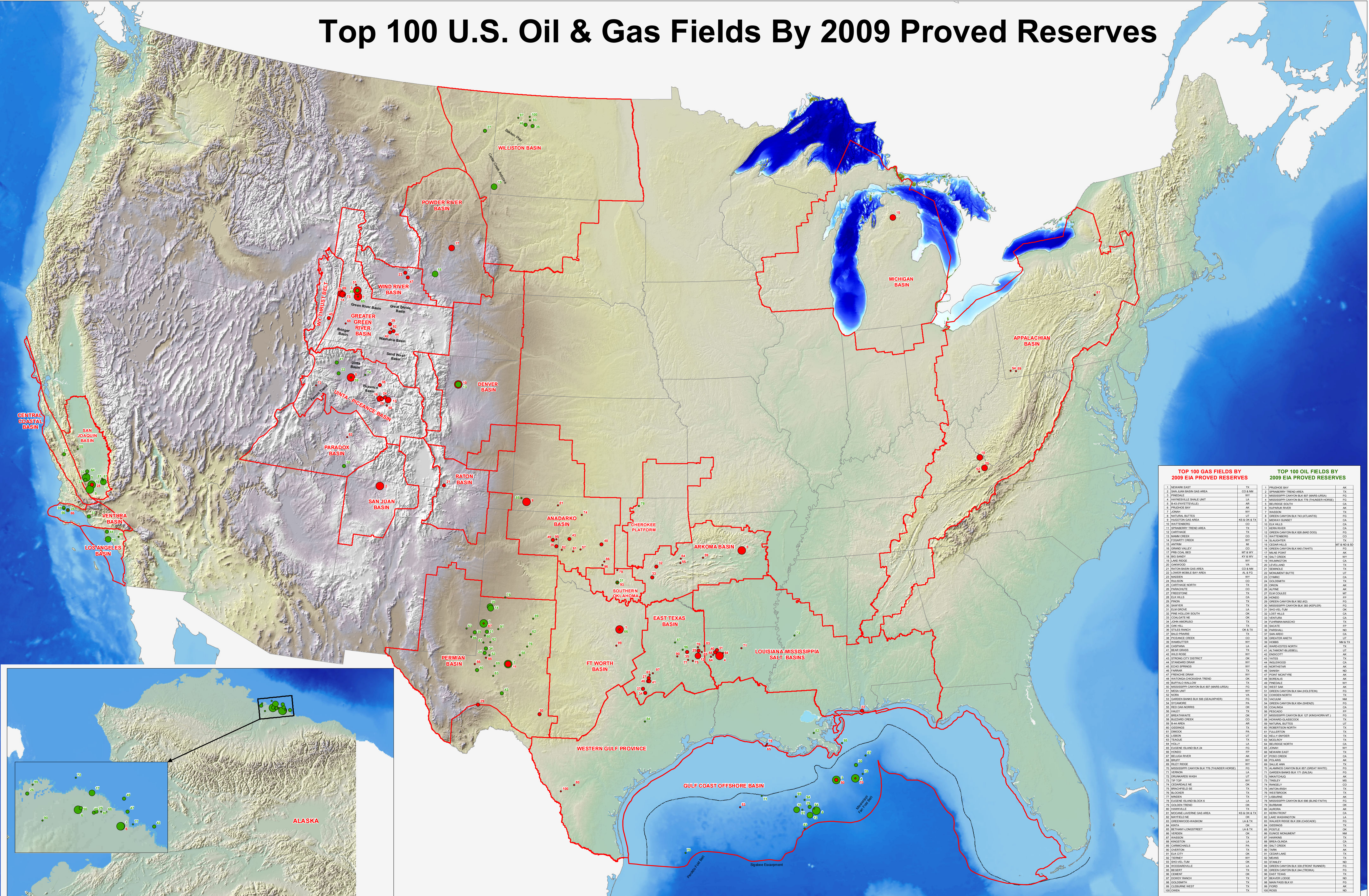
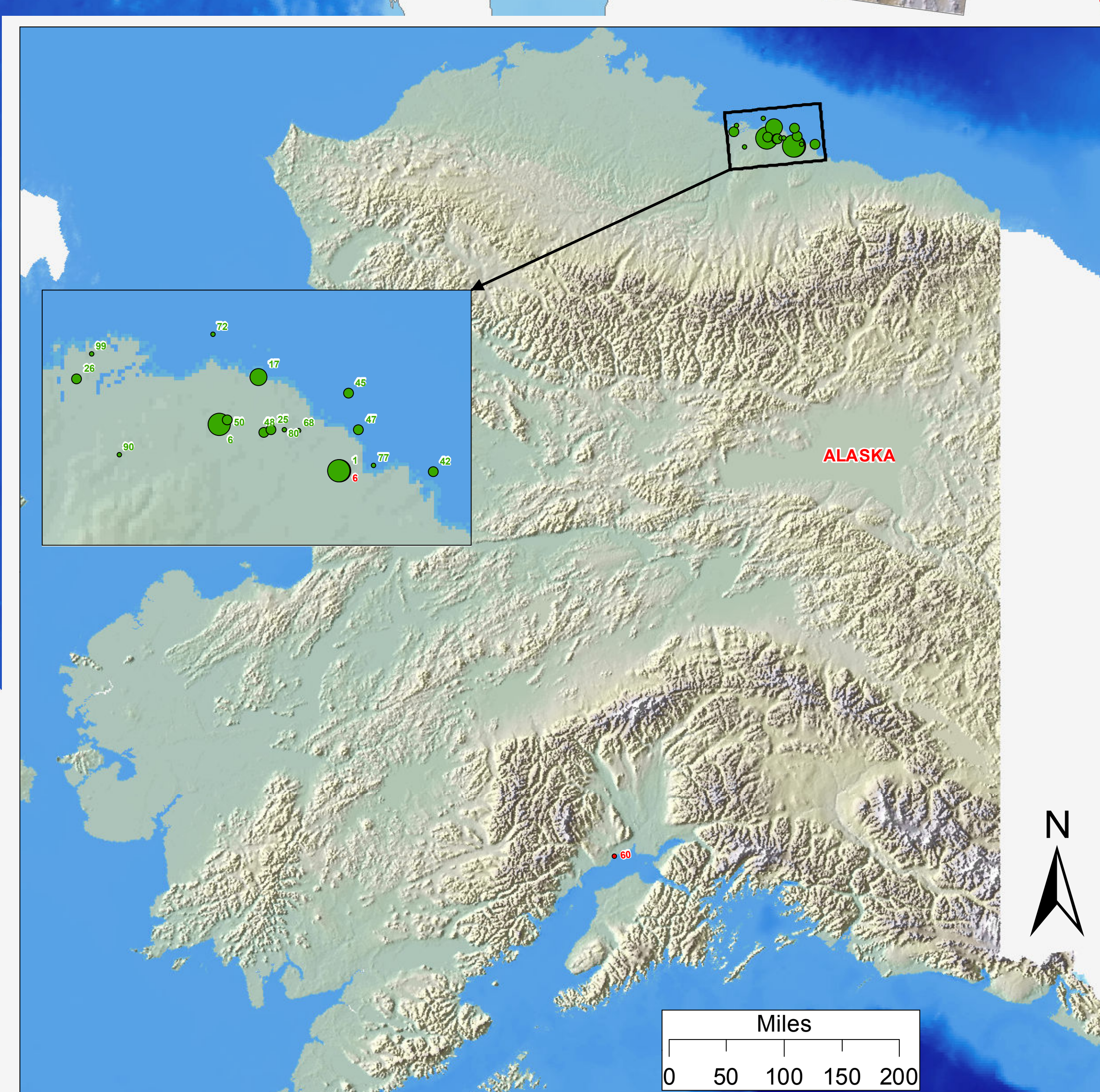


Top 100 U.S. Oil & Gas Fields By 2009 Proved Reserves




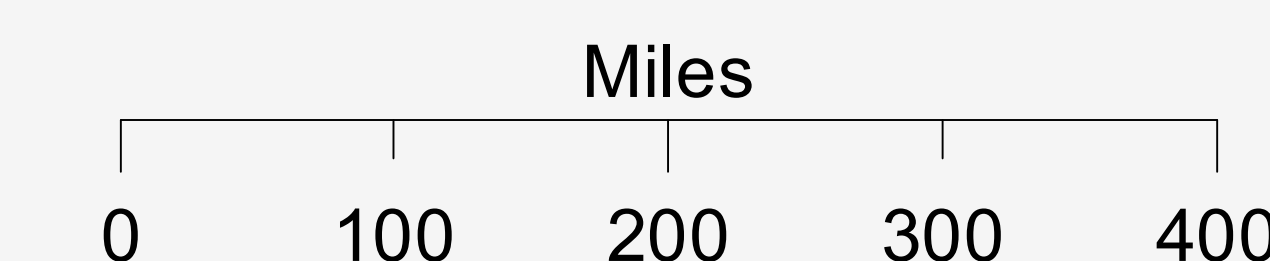
TOP 100 GAS FIELDS BY 2009 EIA PROVED RESERVES		TOP 100 OIL FIELDS BY 2009 EIA PROVED RESERVES	
1. NEWARK EAST	CO & WY	1. SPRINGFIELD	AK
2. SAN JUAN BASIN GAS AREA	WY	2. MISSISSIPPI CANYON BLK 807 (MANS-URSA)	FG
3. FRENCH CREEK	LA	3. MISSISSIPPI CANYON BLK 778 (THUNDER HORSE)	FG
4. HAYNESVILLE SHALE UNIT	LA	4. BURNHAM RIVER	AK
5. BAKKEN SLOPE	ND	5. BURNHAM RIVER	AK
6. PRUDHOMME BAY	AK	6. BURNHAM RIVER	AK
7. HUNTERS	WY	7. HUNTERS	WY
8. NATURAL BUTTES	UT	8. NATURAL BUTTES	UT
9. WASHINGTON GAS AREA	ND & SD	9. WASHINGTON GAS AREA	ND & SD
10. WATTENBERG	CO	10. WATTENBERG	CO
11. SPRINGFIELD TEND AREA	TX	11. SPRINGFIELD TEND AREA	TX
12. CARTRIDGE	TX	12. CARTRIDGE	TX
13. WYTHOUS ELEV	WY	13. WYTHOUS ELEV	WY
14. FOGARTY CREEK	WY	14. FOGARTY CREEK	WY
15. ANTRIM	ME	15. ANTRIM	ME
16. GRAND VALLEY	CO	16. GRAND VALLEY	CO
17. FIRE COAL FIELD	WV & KY	17. FIRE COAL FIELD	WV & KY
18. BIG SANDY	KY & WV	18. BIG SANDY	KY & WV
19. LAKE ROCK	VA	19. LAKE ROCK	VA
20. LAMPWOOD	CO & WY	20. LAMPWOOD	CO & WY
21. BAYON BARRAGE GAS AREA	LA	21. BAYON BARRAGE GAS AREA	LA
22. LOWER MISSILE BAY AREA	AL & FL	22. LOWER MISSILE BAY AREA	AL & FL
23. HANCOCK	WY	23. HANCOCK	WY
24. HALLAM	CO	24. HALLAM	CO
25. CANTON NORTH	TX	25. CANTON NORTH	TX
26. PARANATH	CO	26. PARANATH	CO
27. FRENCH CREEK	TX	27. FRENCH CREEK	TX
28. BELK HILLS	CA	28. BELK HILLS	CA
29. PINON	TX	29. PINON	TX
30. SAWYER	TX	30. SAWYER	TX
31. BEAR CREEK	LA	31. BEAR CREEK	LA
32. FINE HOLLOW SOUTH	OK	32. FINE HOLLOW SOUTH	OK
33. COMPTON	TX	33. COMPTON	TX
34. JOHN ANDRUSO	TX	34. JOHN ANDRUSO	TX
35. LAM HILL	TX	35. LAM HILL	TX
36. STEEL RANCH	OK & TX	36. STEEL RANCH	OK & TX
37. BALD PINE	TX	37. BALD PINE	TX
38. HICKORY CREEK	CO	38. HICKORY CREEK	CO
39. WAMWATER	WY	39. WAMWATER	WY
40. CAPRIAN	LA	40. CAPRIAN	LA
41. BEAR SPRING	TX	41. BEAR SPRING	TX
42. WILCOX	WY	42. WILCOX	WY
43. STROUD CITY DISTRICT	OK	43. STROUD CITY DISTRICT	OK
44. STANFORD SWAY	TX	44. STANFORD SWAY	TX
45. ECHO SPRINGS	TX	45. ECHO SPRINGS	TX
46. FANNING	TX	46. FANNING	TX
47. FRENCH CREEK	WY	47. FRENCH CREEK	WY
48. WATSONIA CROOKING TEND	OK	48. WATSONIA CROOKING TEND	OK
49. BUFFALO WALLFLOW	TX	49. BUFFALO WALLFLOW	TX
50. MISSISSIPPI CANYON BLK 807 (MANS-URSA)	FG	50. MISSISSIPPI CANYON BLK 807 (MANS-URSA)	FG
51. HERR UNIT	WY	51. HERR UNIT	WY
52. HORN	VA	52. HORN	VA
53. GARDEN BANKS BLK 508 (GARDNER)	FG	53. GARDEN BANKS BLK 508 (GARDNER)	FG
54. GARDNER	PA	54. GARDNER	PA
55. FRED CAMPBELL	OK	55. FRED CAMPBELL	OK
56. HALE	TX	56. HALE	TX
57. BREATHWATE	OK	57. BREATHWATE	OK
58. BLUM AREA	CO	58. BLUM AREA	CO
59. SLOAN	TX	59. SLOAN	TX
60. LAMOCK	PA	60. LAMOCK	PA
61. SLOAN	TX	61. SLOAN	TX
62. TEAGUE	TX	62. TEAGUE	TX
63. BURNHAM NORTH	LA	63. BURNHAM NORTH	LA
64. EUGENE ISLAND BLK 24	FG	64. EUGENE ISLAND BLK 24	FG
65. HONOKI	FP	65. HONOKI	FP
66. BELLSA RIVER	AK	66. BELLSA RIVER	AK
67. BELLSA RIVER	AK	67. BELLSA RIVER	AK
68. BELLSA RIVER	AK	68. BELLSA RIVER	AK
69. BELLSA RIVER	AK	69. BELLSA RIVER	AK
70. MISSISSIPPI CANYON BLK 778 (THUNDER HORSE)	FG	70. MISSISSIPPI CANYON BLK 778 (THUNDER HORSE)	FG
71. VERNON	TX	71. VERNON	TX
72. SPRINGFIELD WASH	UT	72. SPRINGFIELD WASH	UT
73. TIF	WY	73. TIF	WY
74. DEWALLE NE	OK	74. DEWALLE NE	OK
75. BRADLEY BE	TX	75. BRADLEY BE	TX
76. BLOCKER	TX	76. BLOCKER	TX
77. WENCK	TX	77. WENCK	TX
78. EUGENE ISLAND BLOCK 2	FG	78. EUGENE ISLAND BLOCK 2	FG
79. GARDNER	OK	79. GARDNER	OK
80. HANCOCK	ND	80. HANCOCK	ND
81. ROCKWELL AVERINE GAS AREA	ND & SD	81. ROCKWELL AVERINE GAS AREA	ND & SD
82. WATFIELD NE	OK	82. WATFIELD NE	OK
83. BURNHAM NORTH	LA	83. BURNHAM NORTH	LA
84. BURNHAM	TX	84. BURNHAM	TX
85. BURNHAM	TX	85. BURNHAM	TX
86. BURNHAM	TX	86. BURNHAM	TX
87. BURNHAM	TX	87. BURNHAM	TX
88. BURNHAM	TX	88. BURNHAM	TX
89. BURNHAM	TX	89. BURNHAM	TX
90. BURNHAM	TX	90. BURNHAM	TX
91. BURNHAM	TX	91. BURNHAM	TX
92. BURNHAM	TX	92. BURNHAM	TX
93. BURNHAM	TX	93. BURNHAM	TX
94. BURNHAM	TX	94. BURNHAM	TX
95. BURNHAM	TX	95. BURNHAM	TX
96. BURNHAM	TX	96. BURNHAM	TX
97. BURNHAM	TX	97. BURNHAM	TX
98. BURNHAM	TX	98. BURNHAM	TX
99. BURNHAM	TX	99. BURNHAM	TX
100. BURNHAM	TX	100. BURNHAM	TX



Top 100 Oil and Gas Fields by 2009 Proved Reserves Rank

● 1 - 10	● 1 - 10
● 11 - 20	● 11 - 20
● 21 - 50	● 21 - 50
● 51 - 100	● 51 - 100

Province Outlines
 200 Meter Isobath (BOEMRE "Deep Water" Boundary)



MAP DATE: 12-7-2010

FIELD ANNOTATION: Each field's symbol is annotated with its rank in the list of largest gas fields (shown in red) or largest oil fields (shown in green). For a field that is both lists the rank of the highest ranking product is provided first.

DATA SOURCES: The Top 100 Oil and Gas Field lists are from "U.S. Crude Oil, Natural Gas, and Natural Gas Liquids Reserves, 2009", U.S. Energy Information Administration.

Some field centerlines are from "The Significant Oil and Gas Fields of the United States", WIG Associates, 2003.

This map and program were only to provide general geographic context for the fields. It is not a substitute for detailed geological data (CTD/PTD), National Geophysical Data Center. Great Lakes National Program Area, U.S. Energy Information Administration, and other sources.

Disclaimer: Background is a 1-kilometer cell resolution and is based on ERII, Inc. Ocean Bathymetry and Seismicity Data. Ocean Bathymetry Data (CTD/PTD), National Geophysical Data Center. Great Lakes National Program Area, U.S. Energy Information Administration, and other sources.

Map Resolutions Report: http://www.eia.doe.gov/qa/qa_data/qa_data_publications/qa_data_natural_gas_reserves/qa.html

This map: http://www.eia.doe.gov/qa/qa_data/qa_data_publications/qa_data_natural_gas_reserves/qa.html

EIA Maps Gateway page: http://www.eia.doe.gov/qa/qa_data/qa_data_publications/qa_data_natural_gas_reserves/qa.html

Questions or comments may be directed to Steve Gage, Office of Oil, Gas, and Coal Supply Statistics, U.S. Energy Information Administration. Steve.Gage@eia.doe.gov, (214) 751-6174.