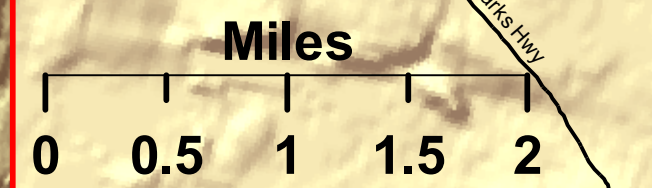
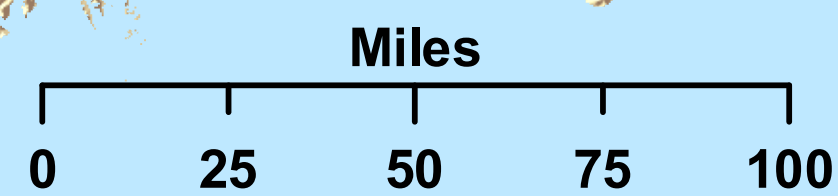


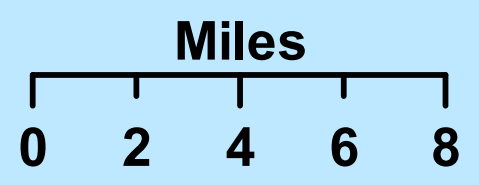
Northeast



Index Map



Gulf of AK



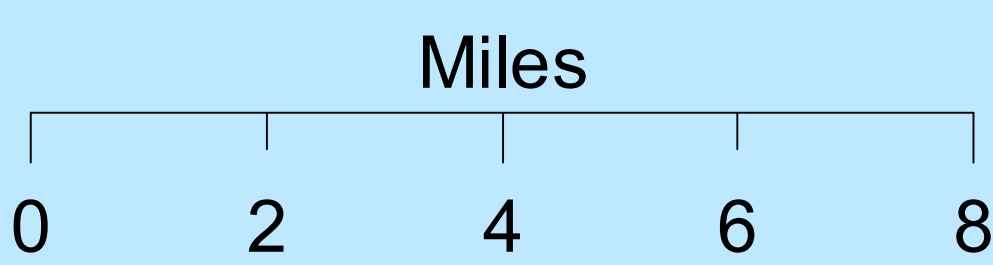

Southern Alaska Fields
2004 Onshore Area BOE Reserve Class

- No 2004 reserves
- 0.1 - 10 MBOE
- 10.1 - 100 MBOE
- 100.1 - 1,000 MBOE
- 1,000.1 - 10,000 MBOE
- 10,000.1 - 100,000 MBOE
- >100,000 MBOE
- Boundary of Fields in Offshore



Southern Alaska (Cook Inlet) Oil and Gas Fields By 2004 BOE Reserve Class

Basin	Number of Fields	Total Liquid Reserves (Mbbbls)	Total Gas Reserves (MMcf)	Total BOE Reserves (Mbbbls)
SOUTH ALASKA BASIN (Onshore portion only)	27	2,695	1,334,746	225,153



The mapped oil and gas field boundary outlines were created by the Reserves and Production Division, Office of Oil and Gas, Energy Information Administration pursuant to studies required by Section 804 of the Energy Policy and Conservation Act Amendments of 2000 (P.L. 106-468). The boundaries are not informed by subsurface structural information. The data and methods used in their creation are detailed in a report, "Scientific Inventory of Onshore Federal Lands' Oil and Gas Resources and Reserves and the Extent and Nature of Restrictions to Their Development", prepared by the US Departments of Interior, Agriculture and Energy.

Onshore elevation shaded relief from USGS National Map Seamless Server and Alaska Geospatial Data Clearinghouse.

Map created May 2008; projection is UTM-7, NAD-27.

Authors: Samuel H. Limerick (1), Lucy Luo (1), Gary Long (2), David F. Morehouse (2), Jack Perin (1), and Robert F. King (2)

(1) Z, Inc., (2) Energy Information Administration

Southwest

