

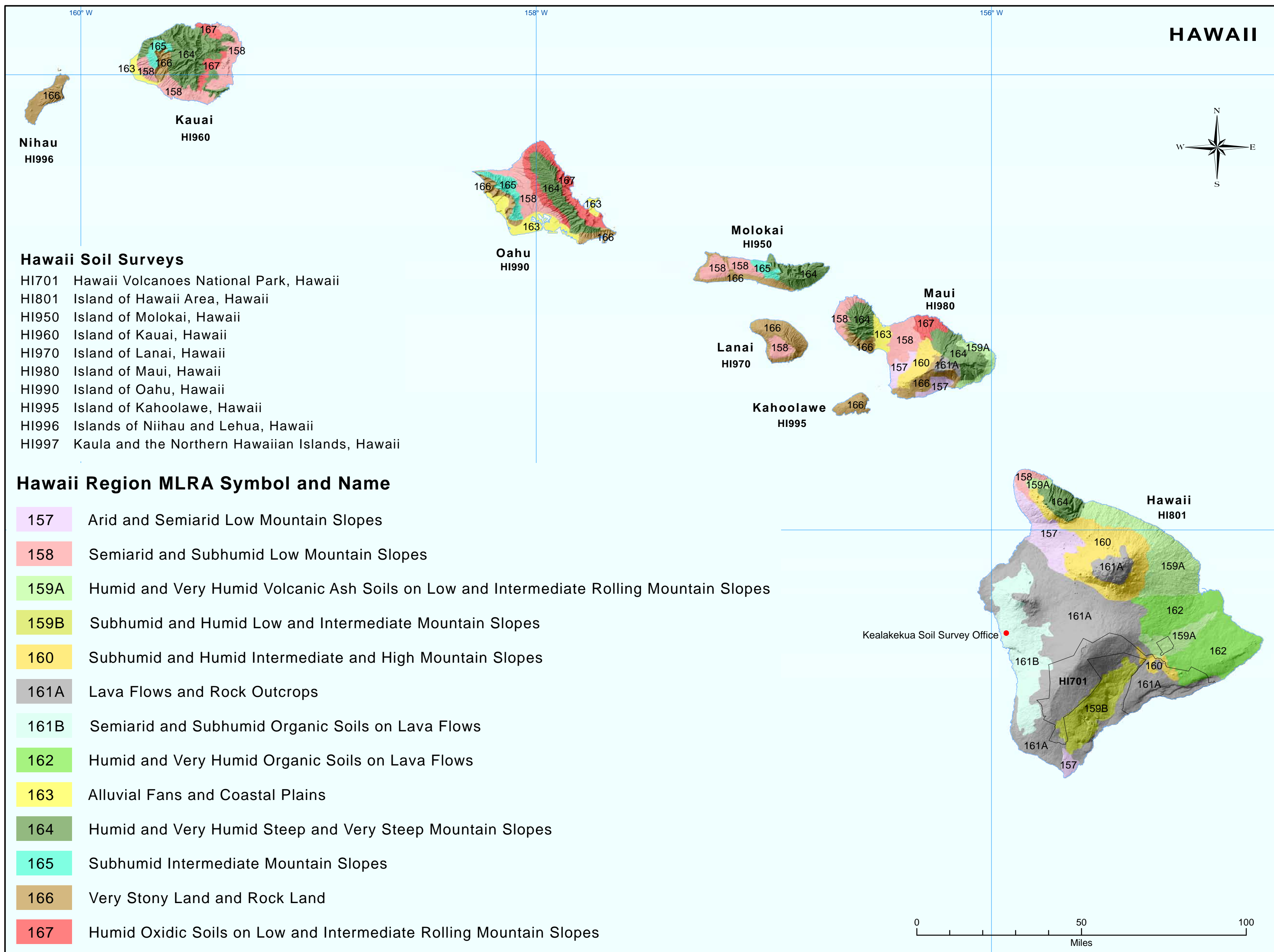
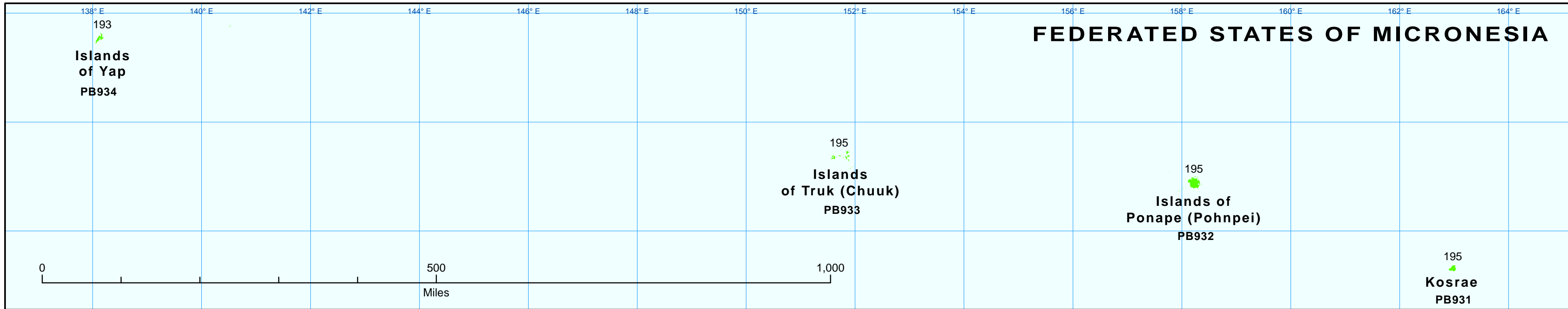
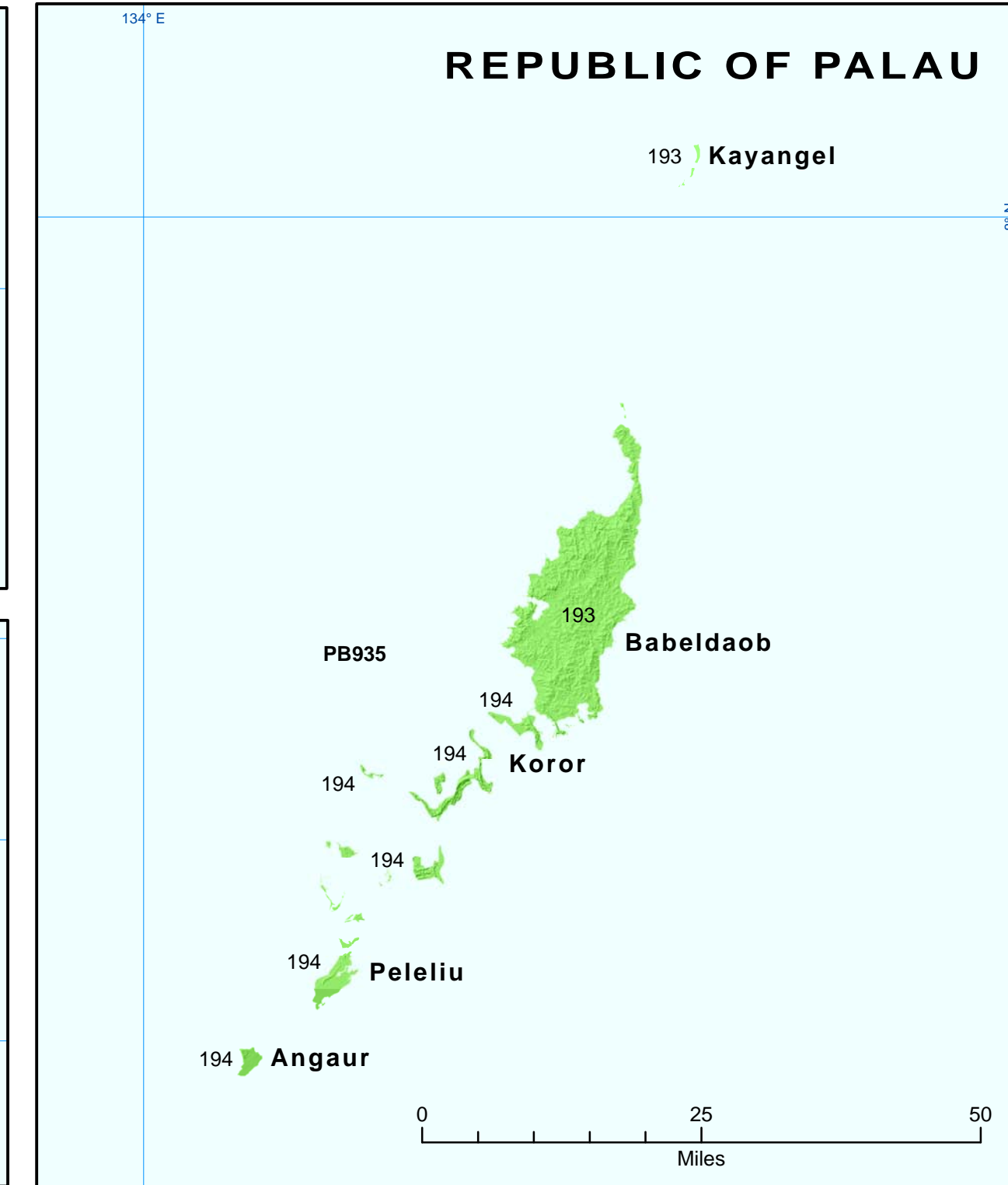
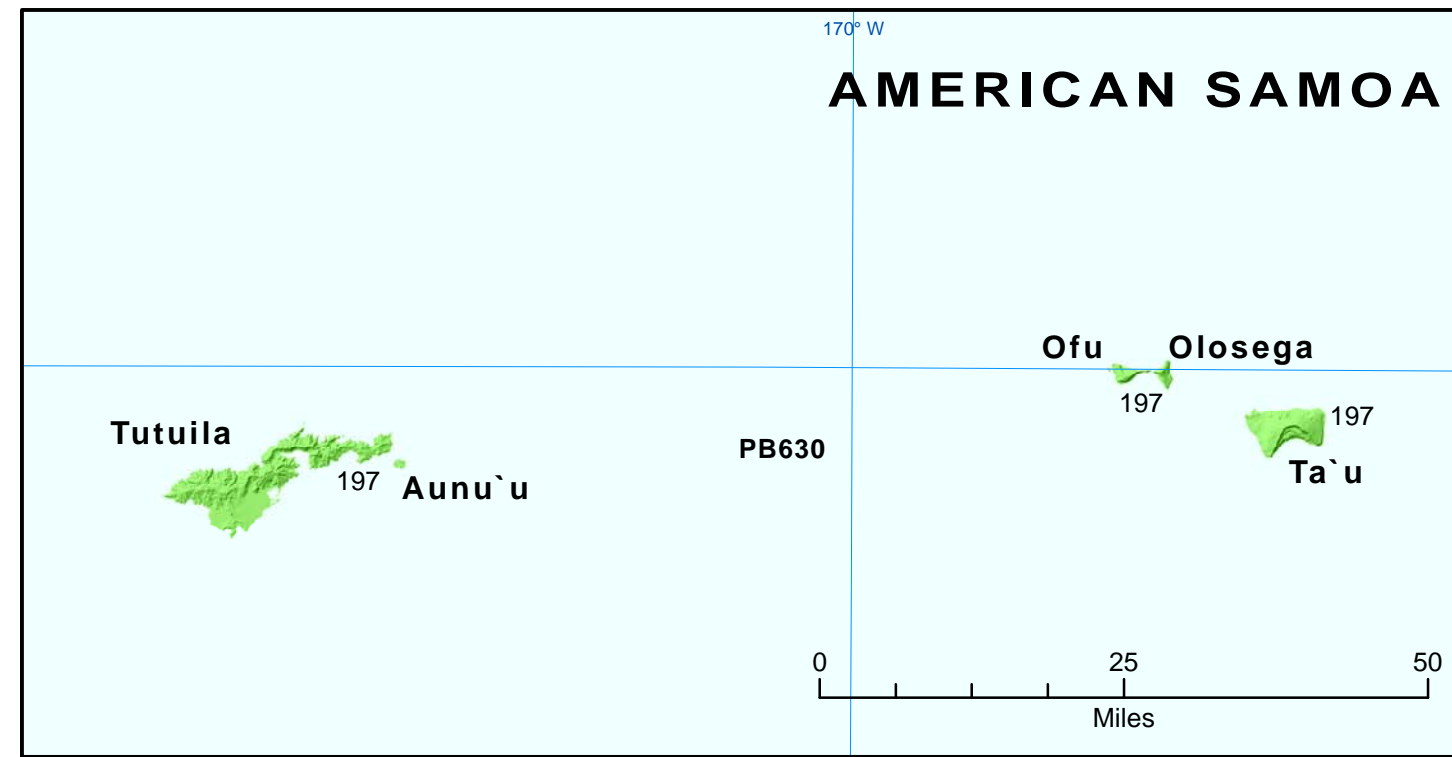
Major Land Resource Areas, version 4.2, 2006, of Soil Survey Region 2, Hawaii and the Pacific Island Area

Pacific Island Area Soil Surveys

- PB630 American Samoa, Islands of Aunu'u, Ofu, Olosega, Ta'u, and Tutuila
- PB640 Territory of Guam
- PB645 Islands of Aguijan, Rota, Saipan, and Tinian, Commonwealth of the Northern Mariana Islands
- PB646 Islands of Agrigan, Alamagan, Anatahan, Pagan, and Sarigan, Commonwealth of the Northern Mariana Islands
- PB931 Island of Kosrae, Federated States of Micronesia
- PB932 Island of Ponape, Federated States of Micronesia
- PB933 Islands of Truk, Federated States of Micronesia
- PB934 Islands of Yap, Federated States of Micronesia
- PB935 Islands of Palau, Republic of Palau
- PB936 Islands of Airik, Arno, Majuro, Mili, and Taroa, Republic of the Marshall Islands

Pacific Island Area MLRA Symbol and Name

- | | |
|--|--|
| 190 Stratovolcanoes of the Mariana Islands | 194 Low Limestone Islands of Western Micronesia |
| 191 High Limestone Plateaus of the Mariana Islands | 195 Volcanic Islands of Central and Eastern Micronesia |
| 192 Volcanic Highlands of the Mariana Islands | 196 Coral Atolls of Micronesia |
| 193 Volcanic Islands of Western Micronesia | 197 Volcanic Islands of American Samoa |

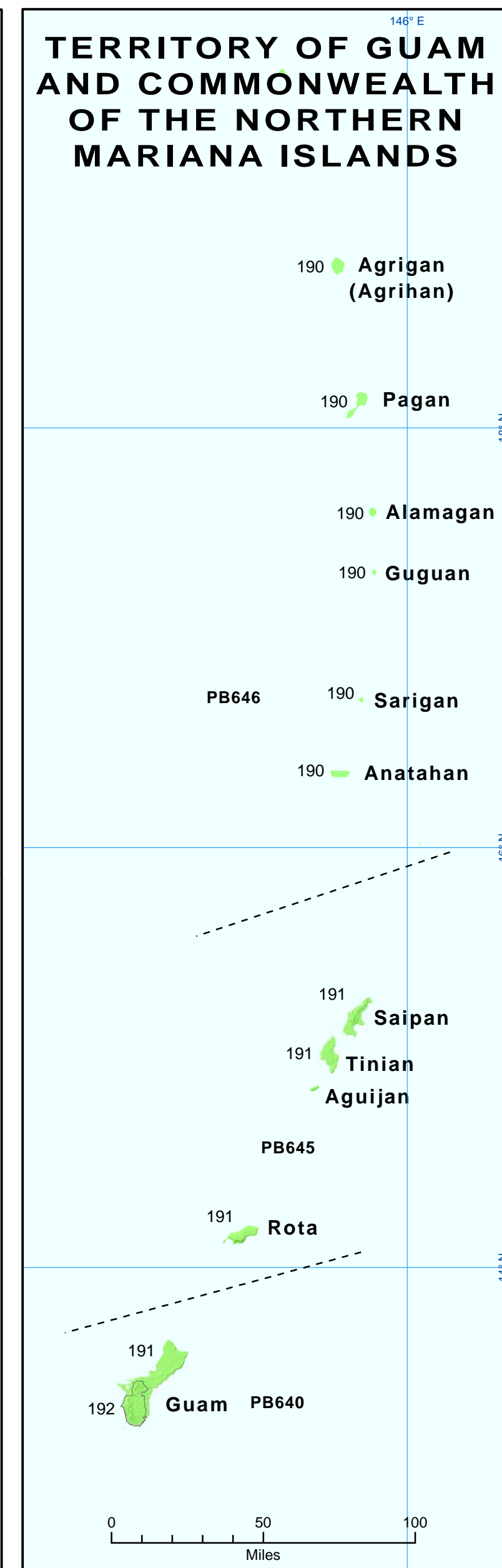


Hawaii Soil Surveys

- HI701 Hawaii Volcanoes National Park, Hawaii
- HI801 Island of Hawaii Area, Hawaii
- HI950 Island of Molokai, Hawaii
- HI960 Island of Kauai, Hawaii
- HI970 Island of Lanai, Hawaii
- HI980 Island of Maui, Hawaii
- HI990 Island of Oahu, Hawaii
- HI995 Island of Kahoolawe, Hawaii
- HI996 Islands of Niihau and Lehua, Hawaii
- HI997 Kaula and the Northern Hawaiian Islands, Hawaii

Hawaii Region MLRA Symbol and Name

- 157 Arid and Semiarid Low Mountain Slopes
- 158 Semiarid and Subhumid Low Mountain Slopes
- 159A Humid and Very Humid Volcanic Ash Soils on Low and Intermediate Rolling Mountain Slopes
- 159B Subhumid and Humid Low and Intermediate Mountain Slopes
- 160 Subhumid and Humid Intermediate and High Mountain Slopes
- 161A Lava Flows and Rock Outcrops
- 161B Semiarid and Subhumid Organic Soils on Lava Flows
- 162 Humid and Very Humid Organic Soils on Lava Flows
- 163 Alluvial Fans and Coastal Plains
- 164 Humid and Very Humid Steep and Very Steep Mountain Slopes
- 165 Subhumid Intermediate Mountain Slopes
- 166 Very Stony Land and Rock Land
- 167 Humid Oxidic Soils on Low and Intermediate Rolling Mountain Slopes



Contact:
USDA NRCS
Soil Survey Staff
Kealakekua, Hawaii Service Center
(808) 322-3735

MLRA Map Compiled by:
Russ Almaraz
USDA NRCS
Region 2 Soil Survey Staff
Davis, CA

This draft map of Major Land Resource Areas (MLRA) is for general planning purposes only.

