

Appendix J Wind Turbine Locations

Klondike III Wind Project Amendment 1 Figure C-3A Turbine Locations

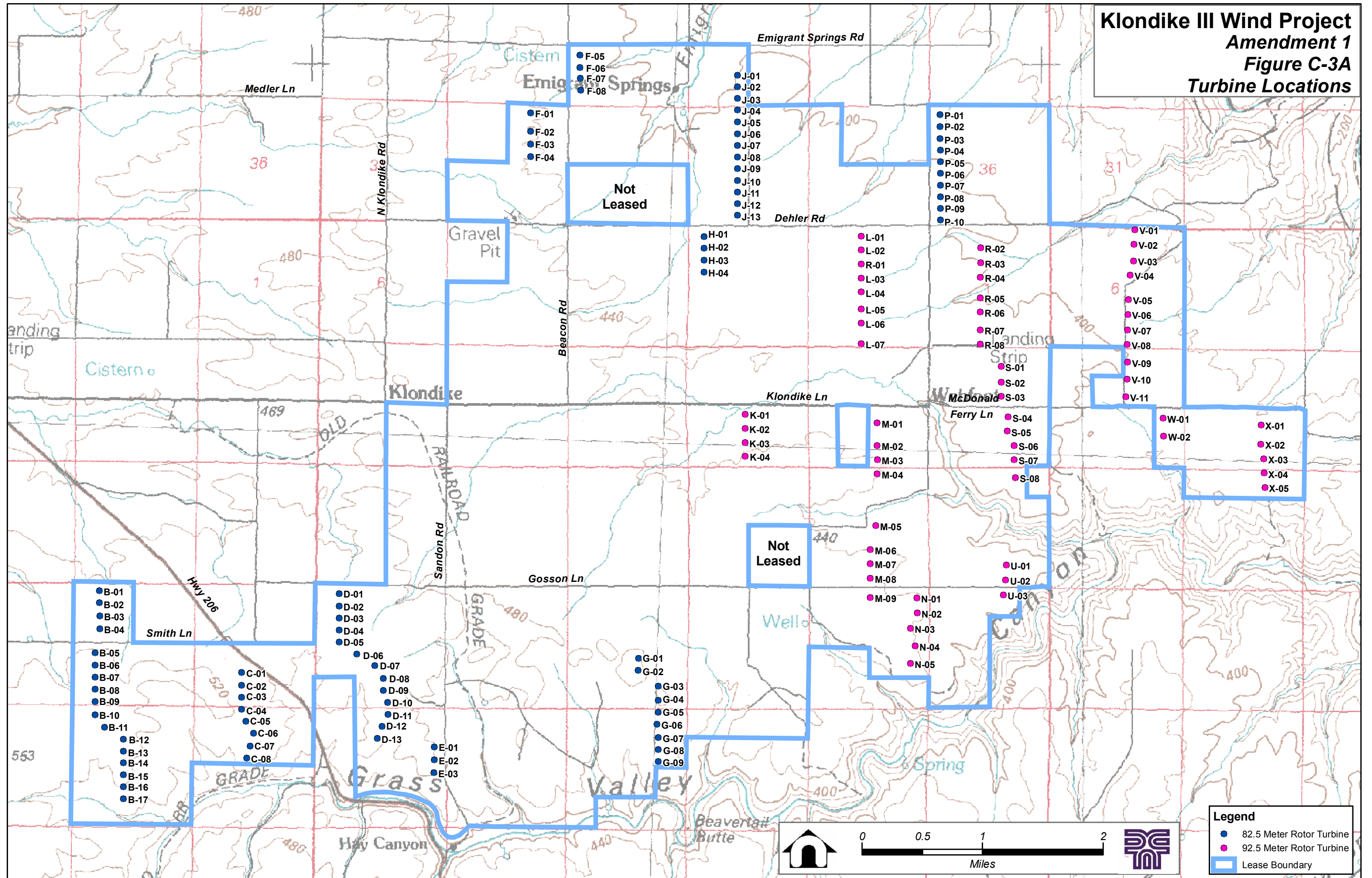


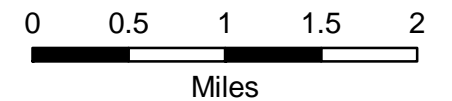

Figure C-2
Wind Farm Facilities

Biglow Canyon Wind Farm Supplement



Legend

- Proposed Met Tower
- Proposed Turbine Corridors
- Alternate Corridor
- Proposed Facility Access Roads
- Existing Roads
- Existing Highways
- Proposed 34.5-kV Collector System
- BPA Proposed Transmission Line
- Orion Proposed Transmission Line
- Existing Transmission Line
- Proposed Staging Areas
- Existing Substation
- Proposed Substation / Proposed O&M Facility
- Proposed O&M Facility
- John Day Rim Mitigation Area
- Streams



Source:
Map created using the following
USGS, 7.5-Minute Quad Maps:
Klondike (1971), Quinton (1976),
Rufus (1971), and Wasco (1987)

