

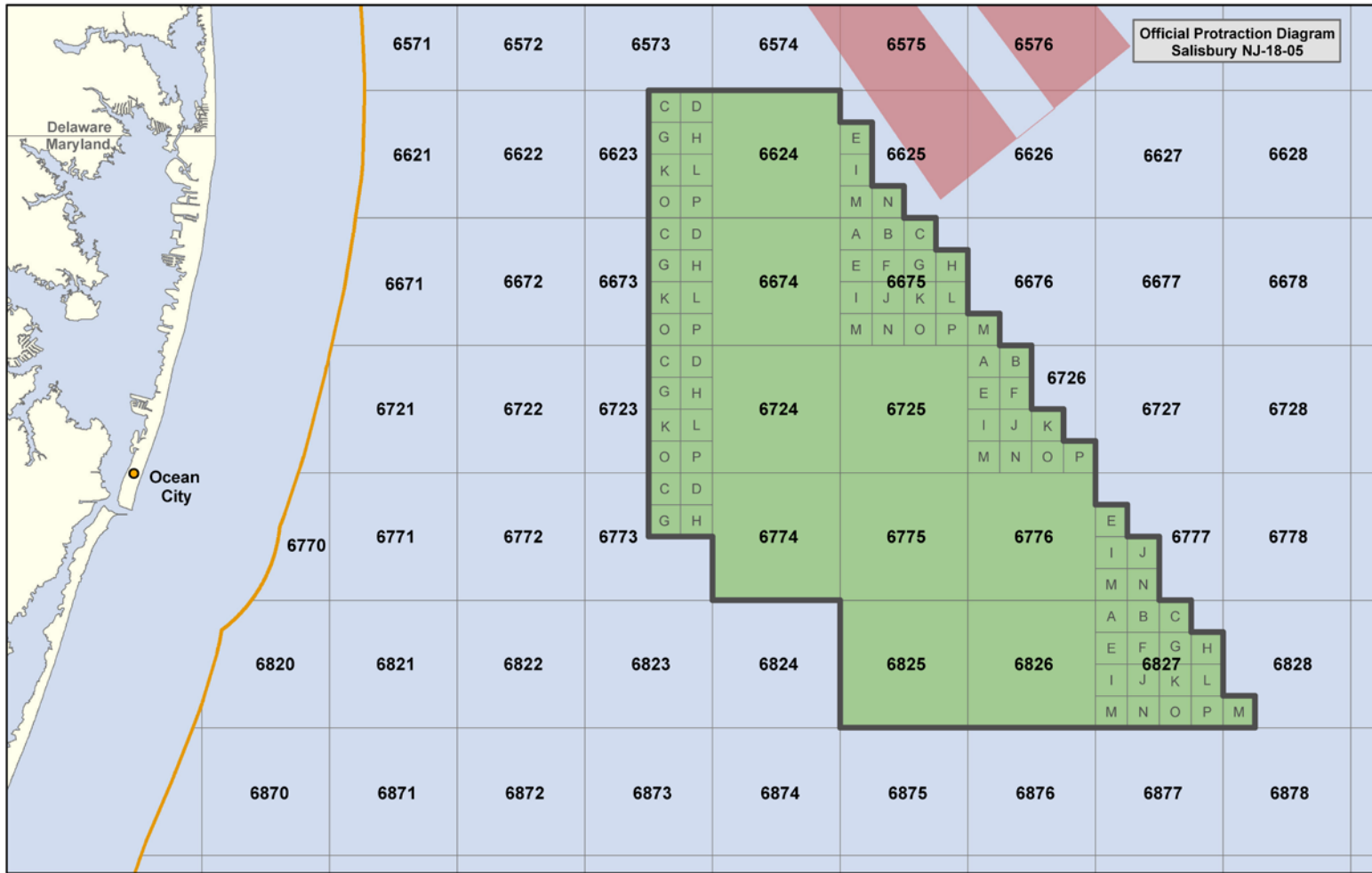
**Bureau of Ocean Energy Management**

Commercial Leasing for Wind Power on the Outer Continental Shelf Offshore Maryland—Call for Information and Nominations. Docket No. BOEM–2011–0058

In response to Bureau of Ocean Energy Management (BOEM) *Commercial Leasing for Wind Power on the Outer Continental Shelf Offshore Maryland—Call for Information and Nominations (Call)* [Docket No. BOEM–2011–0058], published on February 3, 2012, BOEM received six nominations of interest wishing to obtain a commercial lease for a wind energy project. The entities and the OCS blocks nominated for development are provided below. The next step in the commercial wind leasing process for the area identified offshore Maryland will be the publication of a Proposed Sale Notice in the *Federal Register*.

**enXco Development Corporation**

<b>Protraction Number</b>	<b>Protraction Name</b>	<b>Block Number</b>	<b>Sub-Block</b>
NJ18-05	Salisbury	6623	C,D,G,H,K,L,O,P
NJ18-05	Salisbury	6624	A,B,C,D,E,F,G,H,I,J,K,L,M,N,O,P
NJ18-05	Salisbury	6625	E,I,M,N
NJ18-05	Salisbury	6673	C,D,G,H,K,L,O,P
NJ18-05	Salisbury	6674	A,B,C,D,E,F,G,H,I,J,K,L,M,N,O,P
NJ18-05	Salisbury	6675	A,B,C,E,F,G,H,I,J,K,L,M,N,O,P
NJ18-05	Salisbury	6676	M
NJ18-05	Salisbury	6723	C,D,G,H,K,L,O,P
NJ18-05	Salisbury	6724	A,B,C,D,E,F,G,H,I,J,K,L,M,N,O,P
NJ18-05	Salisbury	6725	A,B,C,D,E,F,G,H,I,J,K,L,M,N,O,P
NJ18-05	Salisbury	6726	A,B,E,F,I,J,K,M,N,O,P
NJ18-05	Salisbury	6773	C,D,G,H
NJ18-05	Salisbury	6774	A,B,C,D,E,F,G,H,I,J,K,L,M,N,O,P
NJ18-05	Salisbury	6775	A,B,C,D,E,F,G,H,I,J,K,L,M,N,O,P
NJ18-05	Salisbury	6776	A,B,C,D,E,F,G,H,I,J,K,L,M,N,O,P
NJ18-05	Salisbury	6777	E,I,J,M,N
NJ18-05	Salisbury	6825	A,B,C,D,E,F,G,H,I,J,K,L,M,N,O,P
NJ18-05	Salisbury	6826	A,B,C,D,E,F,G,H,I,J,K,L,M,N,O,P
NJ18-05	Salisbury	6827	A,B,C,E,F,G,H,I,J,K,L,M,N,O,P
NJ18-05	Salisbury	6828	M



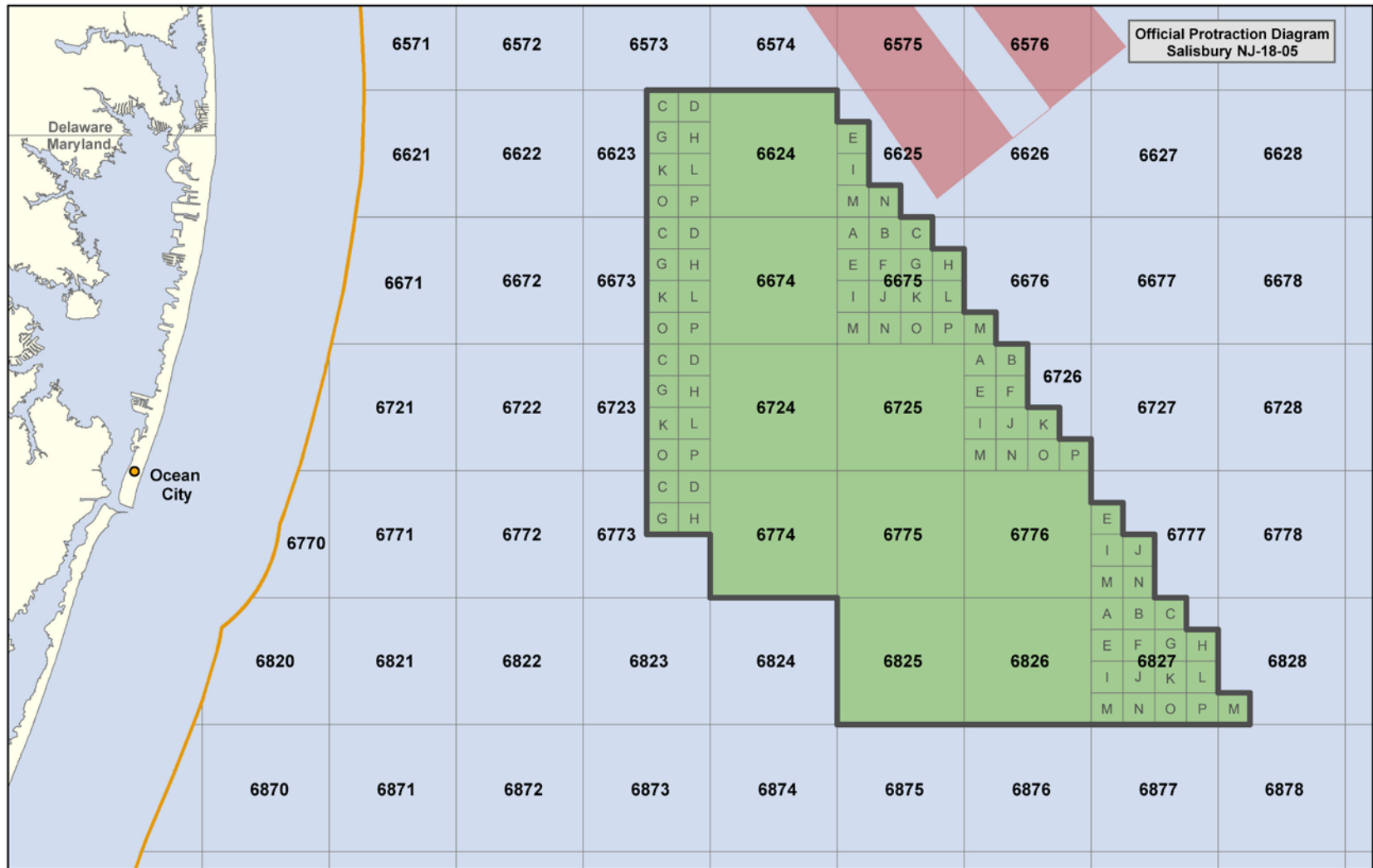
- Fed/State Boundary
- Traffic Separation Scheme
- enXco Development Corporation
- OCS Lease Blocks
- Maryland Call Area



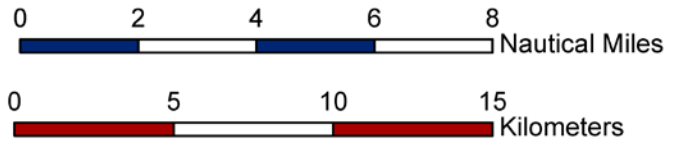
Map ID: PACB-2012-1026

**Fishermen’s Energy, LLC**

<b>Protraction Number</b>	<b>Protraction Name</b>	<b>Block Number</b>	<b>Sub-Block</b>
NJ18-05	Salisbury	6623	C,D,G,H,K,L,O,P
NJ18-05	Salisbury	6624	A,B,C,D,E,F,G,H,I,J,K,L,M,N,O,P
NJ18-05	Salisbury	6625	E,I,M,N
NJ18-05	Salisbury	6673	C,D,G,H,K,L,O,P
NJ18-05	Salisbury	6674	A,B,C,D,E,F,G,H,I,J,K,L,M,N,O,P
NJ18-05	Salisbury	6675	A,B,C,E,F,G,H,I,J,K,L,M,N,O,P
NJ18-05	Salisbury	6676	M
NJ18-05	Salisbury	6723	C,D,G,H,K,L,O,P
NJ18-05	Salisbury	6724	A,B,C,D,E,F,G,H,I,J,K,L,M,N,O,P
NJ18-05	Salisbury	6725	A,B,C,D,E,F,G,H,I,J,K,L,M,N,O,P
NJ18-05	Salisbury	6726	A,B,E,F,I,J,K,M,N,O,P
NJ18-05	Salisbury	6773	C,D,G,H
NJ18-05	Salisbury	6774	A,B,C,D,E,F,G,H,I,J,K,L,M,N,O,P
NJ18-05	Salisbury	6775	A,B,C,D,E,F,G,H,I,J,K,L,M,N,O,P
NJ18-05	Salisbury	6776	A,B,C,D,E,F,G,H,I,J,K,L,M,N,O,P
NJ18-05	Salisbury	6777	E,I,J,M,N
NJ18-05	Salisbury	6825	A,B,C,D,E,F,G,H,I,J,K,L,M,N,O,P
NJ18-05	Salisbury	6826	A,B,C,D,E,F,G,H,I,J,K,L,M,N,O,P
NJ18-05	Salisbury	6827	A,B,C,E,F,G,H,I,J,K,L,M,N,O,P
NJ18-05	Salisbury	6828	M



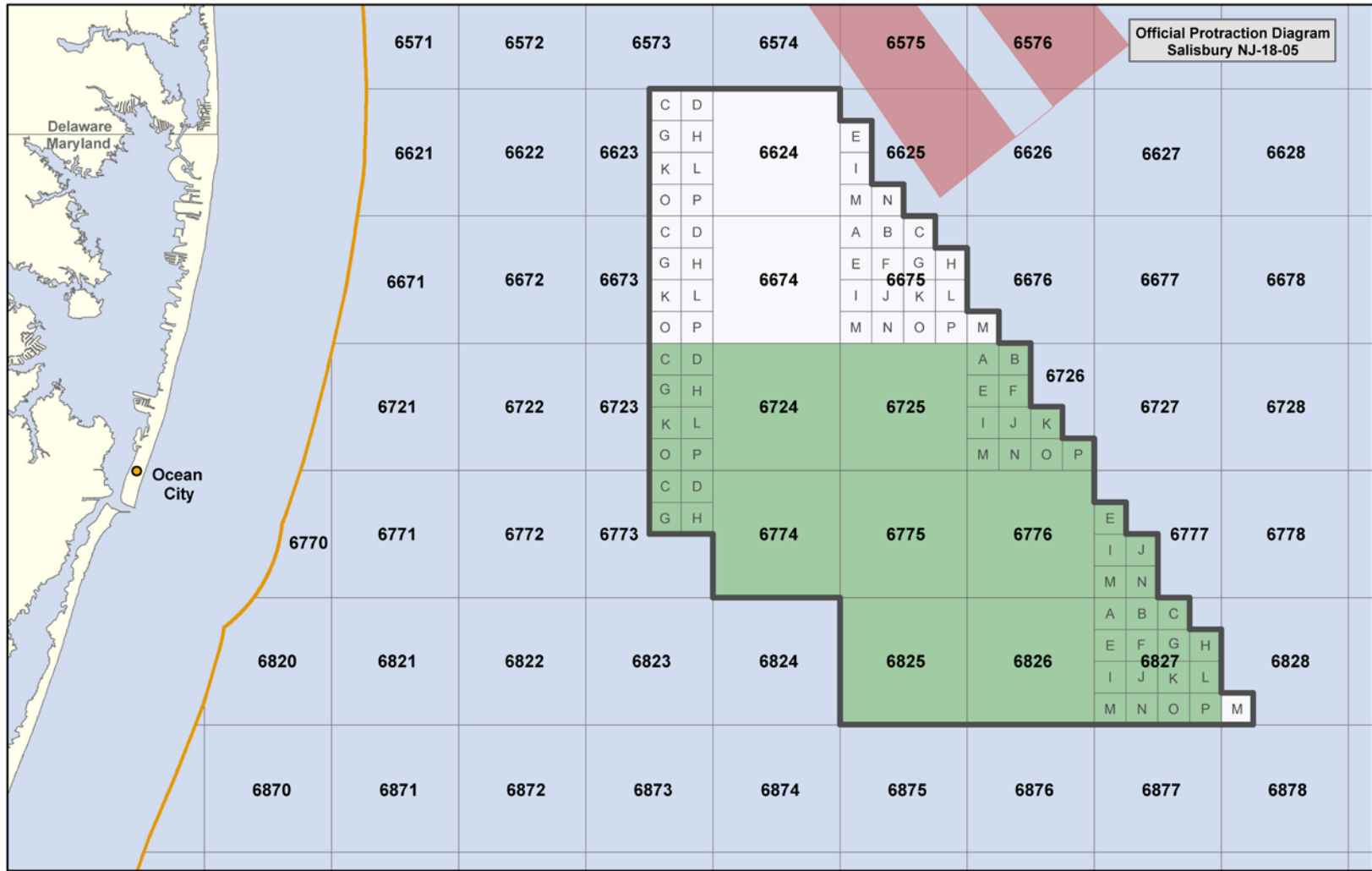
- Fed/State Boundary
- Traffic Separation Scheme
- Fishermen's Energy LLC
- OCS Lease Blocks
- Maryland Call Area



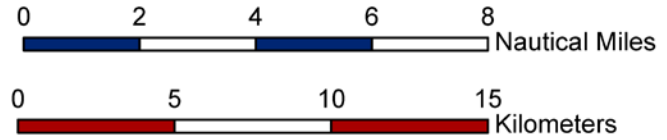
Map ID: PACB-2012-1027

**RES Americas Developments, Inc.**

<b>Protraction Number</b>	<b>Protraction Name</b>	<b>Block Number</b>	<b>Sub-Block</b>
NJ18-05	Salisbury	6723	C,D,G,H,K,L,O,P
NJ18-05	Salisbury	6724	A,B,C,D,E,F,G,H,I,J,K,L,M,N,O,P
NJ18-05	Salisbury	6725	A,B,C,D,E,F,G,H,I,J,K,L,M,N,O,P
NJ18-05	Salisbury	6726	A,B,E,F,I,J,K,M,N,O,P
NJ18-05	Salisbury	6773	C,D,G,H
NJ18-05	Salisbury	6774	A,B,C,D,E,F,G,H,I,J,K,L,M,N,O,P
NJ18-05	Salisbury	6775	A,B,C,D,E,F,G,H,I,J,K,L,M,N,O,P
NJ18-05	Salisbury	6776	A,B,C,D,E,F,G,H,I,J,K,L,M,N,O,P
NJ18-05	Salisbury	6777	E,I,J,M,N
NJ18-05	Salisbury	6825	A,B,C,D,E,F,G,H,I,J,K,L,M,N,O,P
NJ18-05	Salisbury	6826	A,B,C,D,E,F,G,H,I,J,K,L,M,N,O,P
NJ18-05	Salisbury	6827	A,B,C,E,F,G,H,I,J,K,L,M,N,O,P



-  Fed/State Boundary
-  Traffic Separation Scheme
-  RES Americas Developments, Inc.
-  OCS Lease Blocks
-  Maryland Call Area



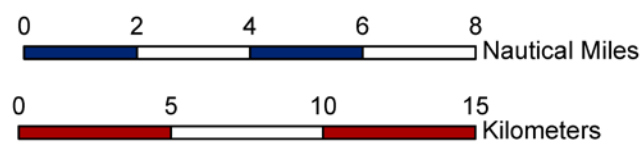
Map ID: PACB-2012-1028

**Energy Management, Inc.**

<b>Protraction Number</b>	<b>Protraction Name</b>	<b>Block Number</b>	<b>Sub-Block</b>
NJ18-05	Salisbury	6624	A,B,C,D,E,F,G,H,I,J,K,L,M,N,O,P
NJ18-05	Salisbury	6674	A,B,C,D,E,F,G,H,I,J,K,L,M,N,O,P
NJ18-05	Salisbury	6724	A,B,C,D,E,F,G,H,I,J,K,L,M,N,O,P
NJ18-05	Salisbury	6725	A,B,C,D,E,F,G,H,I,J,K,L,M,N,O,P
NJ18-05	Salisbury	6774	A,B,C,D,E,F,G,H,I,J,K,L,M,N,O,P
NJ18-05	Salisbury	6775	A,B,C,D,E,F,G,H,I,J,K,L,M,N,O,P
NJ18-05	Salisbury	6776	A,B,C,D,E,F,G,H,I,J,K,L,M,N,O,P
NJ18-05	Salisbury	6825	A,B,C,D,E,F,G,H,I,J,K,L,M,N,O,P
NJ18-05	Salisbury	6826	A,B,C,D,E,F,G,H,I,J,K,L,M,N,O,P
NJ18-05	Salisbury	6623	C,D,G,H,K,L,O,P
NJ18-05	Salisbury	6625	E,I,M,N
NJ18-05	Salisbury	6673	C,D,G,H,K,L,O,P
NJ18-05	Salisbury	6675	A,B,C,E,F,G,H,I,J,K,L,M,N,O,P
NJ18-05	Salisbury	6676	M
NJ18-05	Salisbury	6723	C,D,G,H,K,L,O,P
NJ18-05	Salisbury	6726	A,B,E,F,I,J,K,M,N,O,P
NJ18-05	Salisbury	6773	C,D,G,H
NJ18-05	Salisbury	6777	E,I,J,M,N
NJ18-05	Salisbury	6827	A,B,C,E,F,G,H,I,J,K,L,M,N,O,P
NJ18-05	Salisbury	6828	M



-  Fed/State Boundary
-  Traffic Separation Scheme
-  Energy Management Inc.
-  OCS Lease Blocks
-  Maryland Call Area

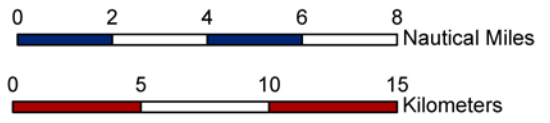
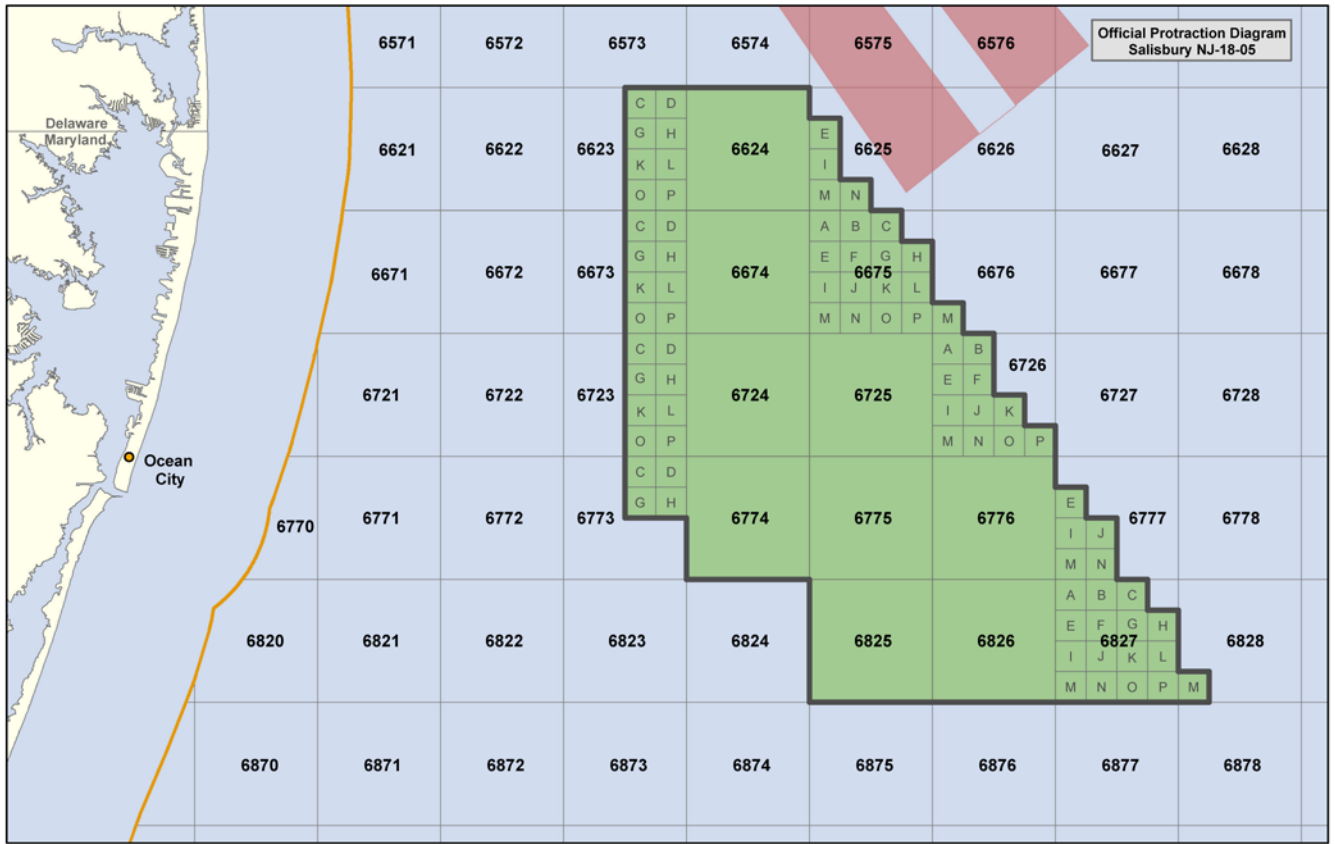


Map ID: PACB-2012-1025



### Arcadia Offshore Maryland, LLC

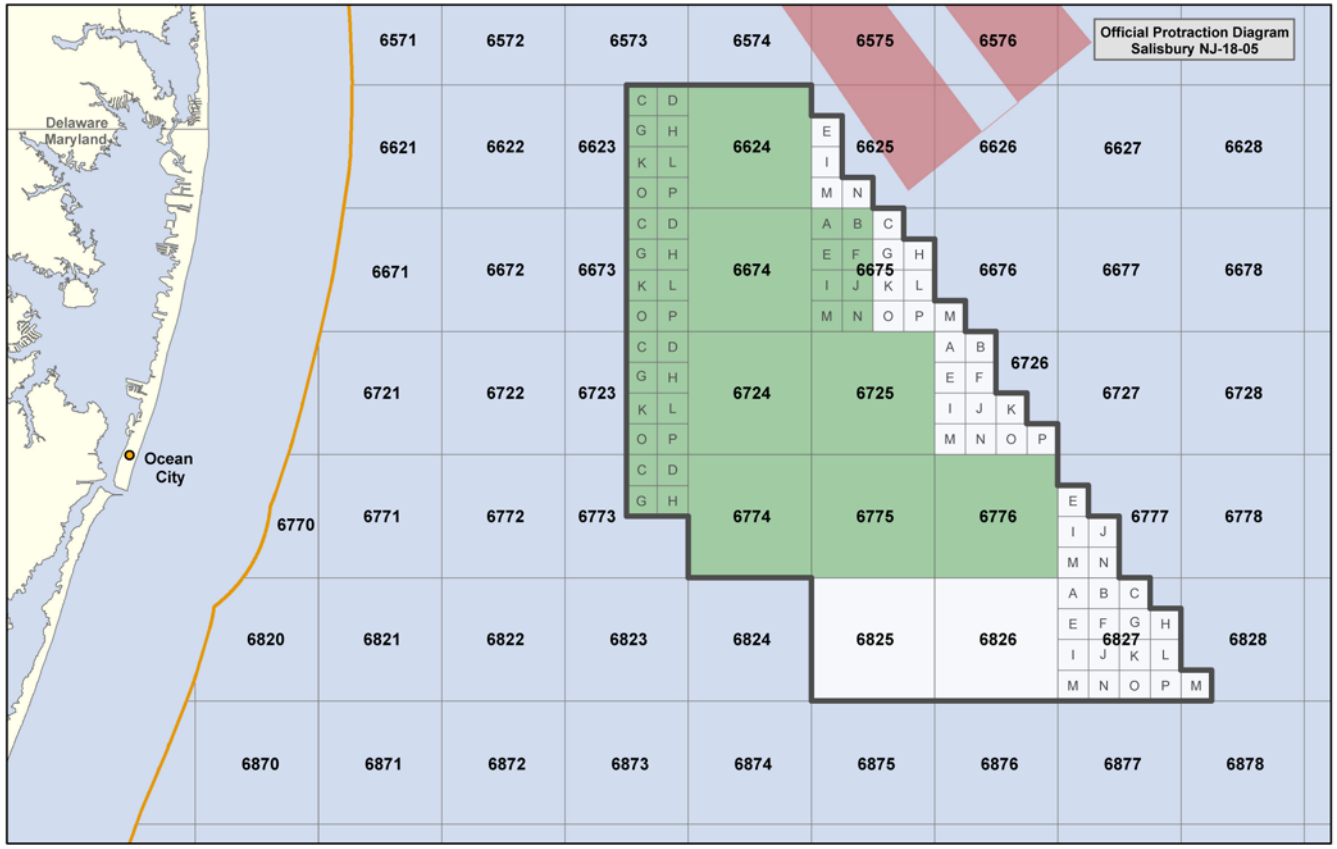
<b>Protraction Number</b>	<b>Protraction Name</b>	<b>Block Number</b>	<b>Sub-Block</b>
NJ18-05	Salisbury	6623	C,D,G,H,K,L,O,P
NJ18-05	Salisbury	6624	A,B,C,D,E,F,G,H,I,J,K,L,M,N,O,P
NJ18-05	Salisbury	6625	E,I,M,N
NJ18-05	Salisbury	6673	C,D,G,H,K,L,O,P
NJ18-05	Salisbury	6674	A,B,C,D,E,F,G,H,I,J,K,L,M,N,O,P
NJ18-05	Salisbury	6675	A,B,C,E,F,G,H,I,J,K,L,M,N,O,P
NJ18-05	Salisbury	6676	M
NJ18-05	Salisbury	6723	C,D,G,H,K,L,O,P
NJ18-05	Salisbury	6724	A,B,C,D,E,F,G,H,I,J,K,L,M,N,O,P
NJ18-05	Salisbury	6725	A,B,C,D,E,F,G,H,I,J,K,L,M,N,O,P
NJ18-05	Salisbury	6726	A,B,E,F,I,J,K,M,N,O,P
NJ18-05	Salisbury	6773	C,D,G,H
NJ18-05	Salisbury	6774	A,B,C,D,E,F,G,H,I,J,K,L,M,N,O,P
NJ18-05	Salisbury	6775	A,B,C,D,E,F,G,H,I,J,K,L,M,N,O,P
NJ18-05	Salisbury	6776	A,B,C,D,E,F,G,H,I,J,K,L,M,N,O,P
NJ18-05	Salisbury	6777	E,I,J,M,N
NJ18-05	Salisbury	6825	A,B,C,D,E,F,G,H,I,J,K,L,M,N,O,P
NJ18-05	Salisbury	6826	A,B,C,D,E,F,G,H,I,J,K,L,M,N,O,P
NJ18-05	Salisbury	6827	A,B,C,E,F,G,H,I,J,K,L,M,N,O,P
NJ18-05	Salisbury	6828	M



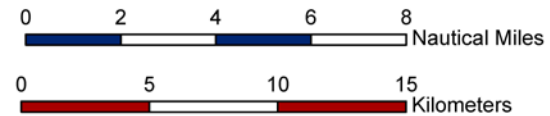
Map ID: PACB-2012-1024

**Orisol Energy, Inc.**

<b>Protraction Number</b>	<b>Protraction Name</b>	<b>Block Number</b>	<b>Sub-Block</b>
NJ18-05	Salisbury	6623	C,D,G,H,K,L,O,P
NJ18-05	Salisbury	6624	A,B,C,D,E,F,G,H,I,J,K,L,M,N,O,P
NJ18-05	Salisbury	6673	C,D,G,H,K,L,O,P
NJ18-05	Salisbury	6674	A,B,C,D,E,F,G,H,I,J,K,L,M,N,O,P
NJ18-05	Salisbury	6675	A,B,E,F,I,J,M,N
NJ18-05	Salisbury	6723	C,D,G,H,K,L,O,P
NJ18-05	Salisbury	6724	A,B,C,D,E,F,G,H,I,J,K,L,M,N,O,P
NJ18-05	Salisbury	6725	A,B,C,D,E,F,G,H,I,J,K,L,M,N,O,P
NJ18-05	Salisbury	6773	C,D,G,H
NJ18-05	Salisbury	6774	A,B,C,D,E,F,G,H,I,J,K,L,M,N,O,P
NJ18-05	Salisbury	6775	A,B,C,D,E,F,G,H,I,J,K,L,M,N,O,P
NJ18-05	Salisbury	6776	A,B,C,D,E,F,G,H,I,J,K,L,M,N,O,P



- Fed/State Boundary
- Traffic Separation Scheme
- Orisol Energy, Inc.
- OCS Lease Blocks
- Maryland Call Area



Map ID: PACB-2012-1029