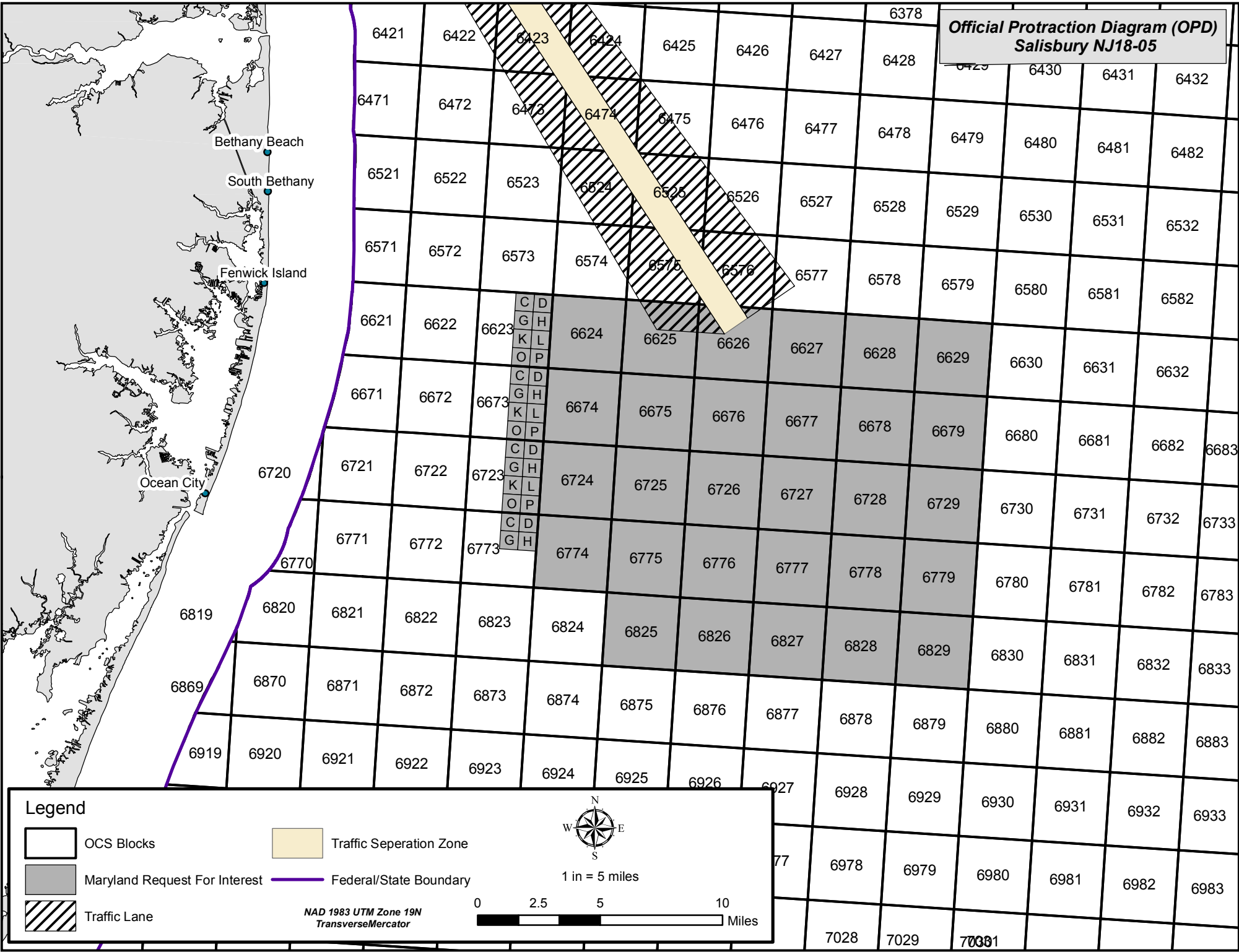







**Official Protraction Diagram (OPD)  
Salisbury NJ18-05**

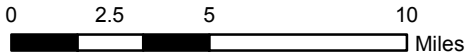


**Legend**

-  OCS Blocks
-  Traffic Separation Zone
-  Maryland Request For Interest
-  Federal/State Boundary
-  Traffic Lane



1 in = 5 miles



NAD 1983 UTM Zone 19N  
TransverseMercator