





**Outer Continental Shelf  
Oil and Gas Leasing Program  
2012-2017  
Alaska Planning Areas**

-  Planning Area Boundary
-  Executive Withdrawal
-  Program Areas

The maritime boundaries and limits shown hereon, as well as the divisions between planning areas, are for initial planning purposes only and do not necessarily reflect the full extent of U.S. sovereign rights under international and domestic law.

Cartography By: Mapping and Boundary Branch  
Date: May 2012 W:\M\BB\5yr\_Programs\2012\_2017\Final\Map\_1\_and\_A\_combo\_Alaska\_final.mxd  
Scale: 1:17,000,000 / Projection: Albers / Datum: NAD83

0 45 90 180 270 360  
 Nautical Miles

