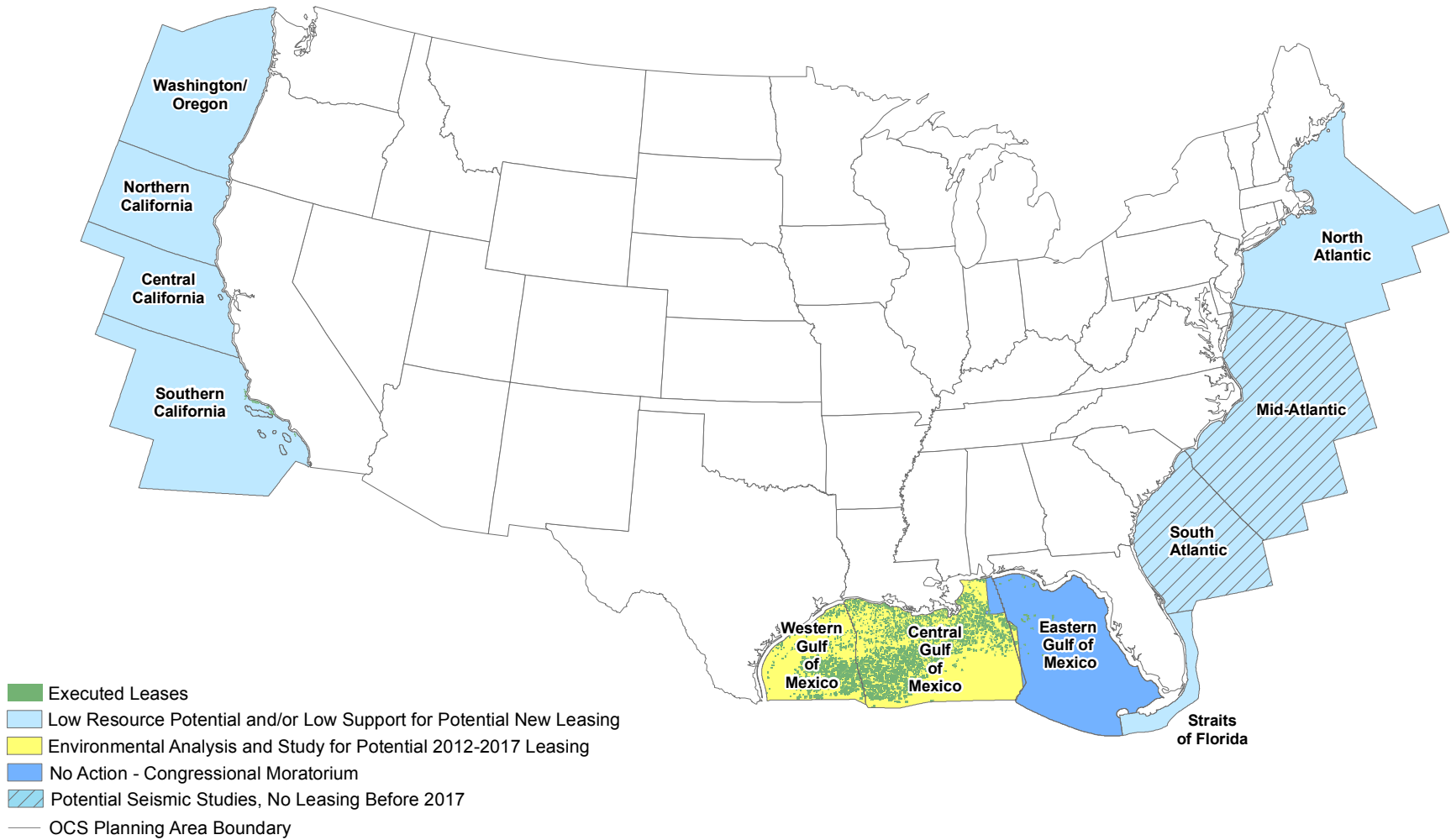
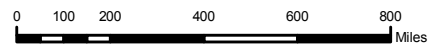



Department of the Interior Outer Continental Shelf Oil and Gas Strategy



June 2012/MBB



Lower 48 Continental US Projection Datum/Scale



USA Contiguous Equidistant Conic
North American Datum



The maritime boundaries and limits shown hereon, as well as the divisions between planning areas, are for initial planning purposes only and do not necessarily reflect the full extent of U.S. sovereign rights under international and domestic law.