





**Outer Continental Shelf
Oil and Gas Leasing Program
2012-2017
Chukchi Sea Planning Area**

-  Planning Area Boundary
-  Program Area
-  25 Mile Buffer
-  Subsistence Deferral

The maritime boundaries and limits shown hereon,
as well as the divisions between planning areas,
are for initial planning purposes only and do not
necessarily reflect the full extent of U.S. sovereign
rights under international and domestic law.

Cartography By: Mapping and Boundary Branch
Date: June 2012 W:\IMBB\5yr_Programs\2012_2017\FinalMap_6_Chukchi_final.mxd
Scale: 1:5,000,000 / Projection: Albers / Datum: NAD83

