





**Outer Continental Shelf
Oil and Gas Leasing Program
2012-2017
Alaska Planning Areas**

-  Planning Area Boundary
-  Executive Withdrawal
-  Program Areas

The maritime boundaries and limits shown hereon, as well as the divisions between planning areas, are for initial planning purposes only and do not necessarily reflect the full extent of U.S. sovereign rights under international and domestic law.

Cartography By: Mapping and Boundary Branch
Date: May 2012 W:\M\BB\5yr_Programs\2012_2017\Final\Map_1_and_A_combo_Alaska_final.mxd
Scale: 1:17,000,000 / Projection: Albers / Datum: NAD83

0 45 90 180 270 360
 Nautical Miles

