





-  Lower Columbia River Steelhead Critical Habitat
-  County Boundary
- Lower Columbia River Steelhead Distinct Population Segment (DPS)**
-  Accessible - DPS Boundary
-  Historical Watershed: Anthropogenically Blocked



See Federal Register Notice for detailed description of critical habitat (70 FR 52630)

DOC-NOAA Fisheries-West Coast Region