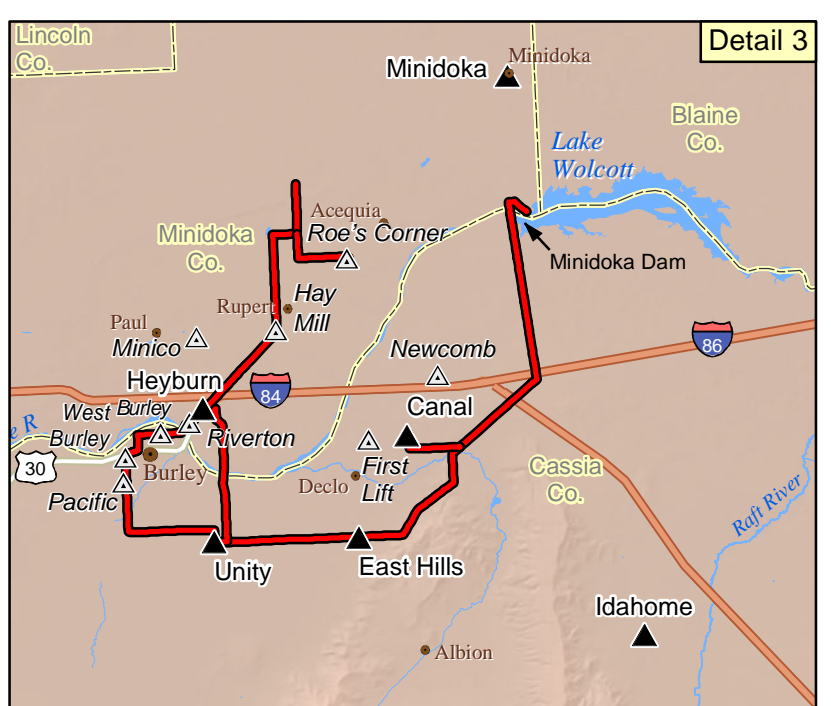
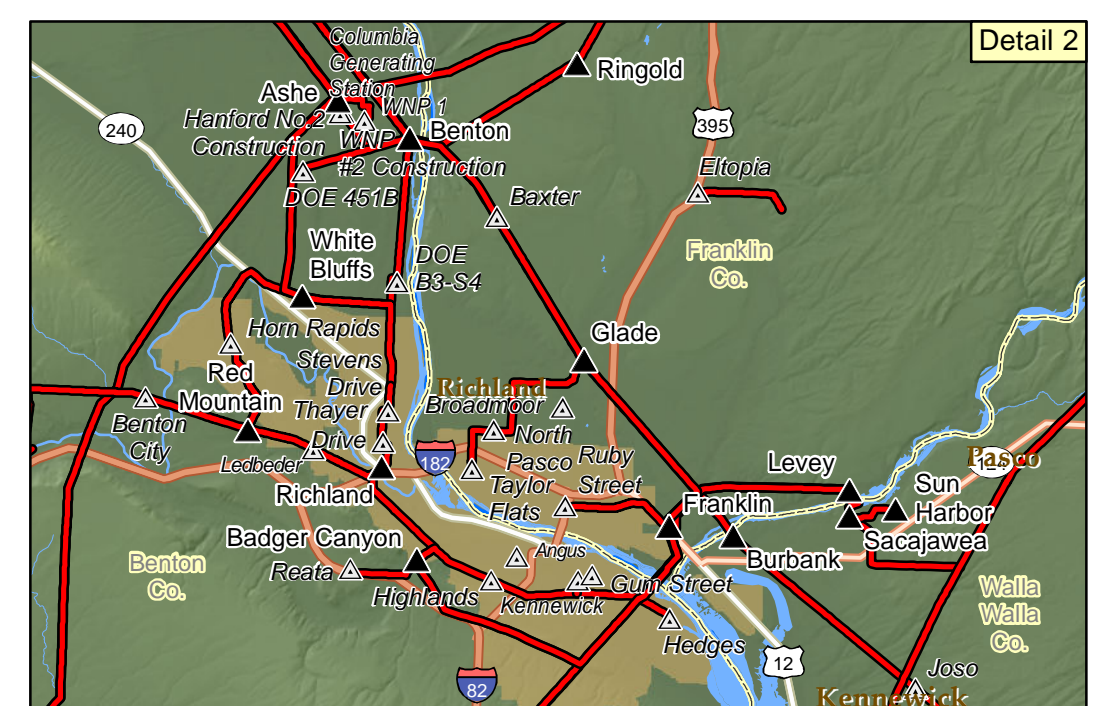
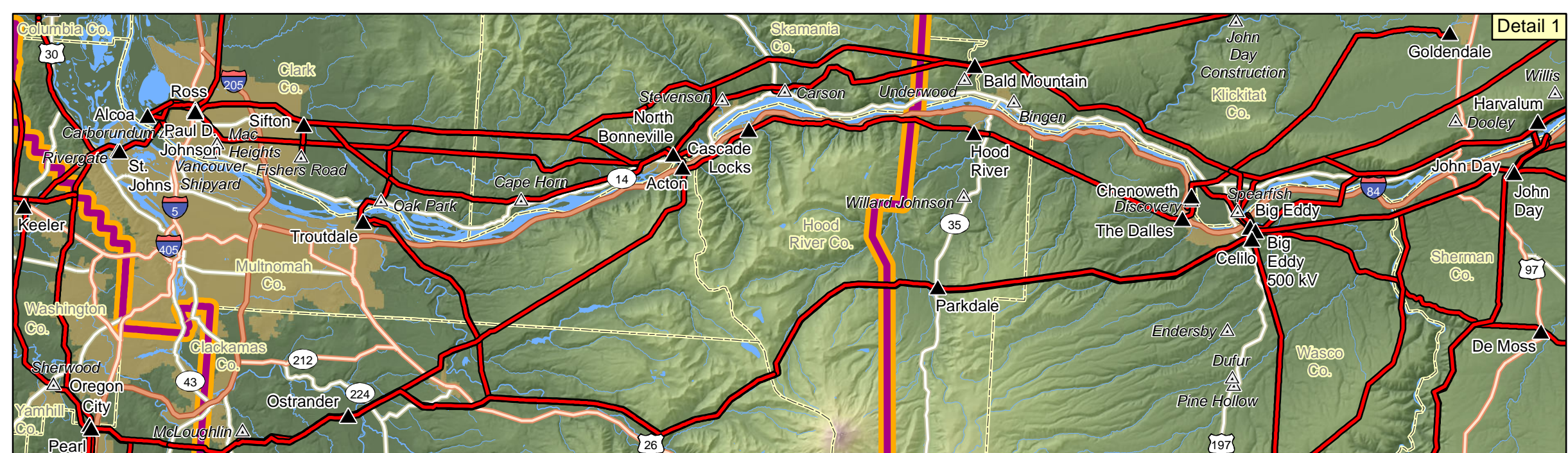


BPA Transmission Lines and Facilities

- BPA Transmission Line
- BPA Substation
- Non-BPA Substation
- County Boundary
- BPA Service Area Boundary
- Tribal Reservation



Miles

This product was made for informational and display purposes only and was created with the best available data at time of production. It does not represent any legal information or boundaries. BPA GIS Database, 2013.

Map Date: 2/7/2013