

**FOIA**

**From:** Robert Zornes Ex 6  
**Sent:** Monday, August 06, 2012 10:16 AM  
**To:** FOIA  
**Subject:** Re: BPA FOIA request

RECEIVED BY BPA FOIA OFFICE THIS DATE: 8/6/12
DUE DATE: 9/4/12
LOG # BPA-2012-01715-F

Some how the web address referenced was not properly conveyed.

(2) Should read: (2)Further reduced to properties described as starting with E5 to E10 on BPA map 3-1 found at [www.bpa.gov/go/bek](http://www.bpa.gov/go/bek)

Thank you, Robert Zornes

**From:** foia@bpa.gov  
**Sent:** Monday, August 06, 2012 10:02 AM  
**To:** Ex 6  
**Subject:** BPA FOIA request

Thank you for the request for information that you made to the Department of Energy (DOE) under the Freedom of Information Act (FOIA), 5 U.S.C. 552. Once processed, you be sent a letter outlining specific details and contact information

Below is a copy of what you submitted  
\*\*\*\*\*

**Name:** Robert Zornes  
**Organization:** Affected Landowner  
**Address:** Robert Zornes  
**Phone:** Ex 6  
No FAX number provided  
**Email:** Ex 6

**Description of Request:** Copies of all recorded BPA easements and right of ways obtained in the 1950's in association with the McNary Transmission Line aka McNary Big-Eddy(Harvalan) (1)Further reduced to only to easements across private owned lands. (2)Further reduced to properties described as starting with E5 to E10 on BPA map 3-1 found at (3) Further described as being that portion of the proposed Big Eddy-Knight Transmission Project designed as E5 to E10. (4) Hard copies of each BPA easement or right of way obtained in the 1950's crossing above described privately owned land.

**Preferred format:** Hard Copies of Easements

**Type of Requester:** Personal

I request a **fee Waiver**

**I request a waiver or reduction of fees because my request concerns "the operations or**

**activities of the government" as explained below:**

*Yes.*

**I request a waiver or reduction of fees because the disclosure is "likely to contribute" to an understanding of government operations or activities as explained below:**

*Yes.*

**I request a waiver or reduction of fees because an understanding by the general public of the subject is likely to result from disclosure, taking into account my ability and intent to disseminate the information to the public in a form that can further understanding of the subject matter as explained below:**

*Such obtained information may, as in the past, be disseminated by newspaper interviews or letters to editor.*

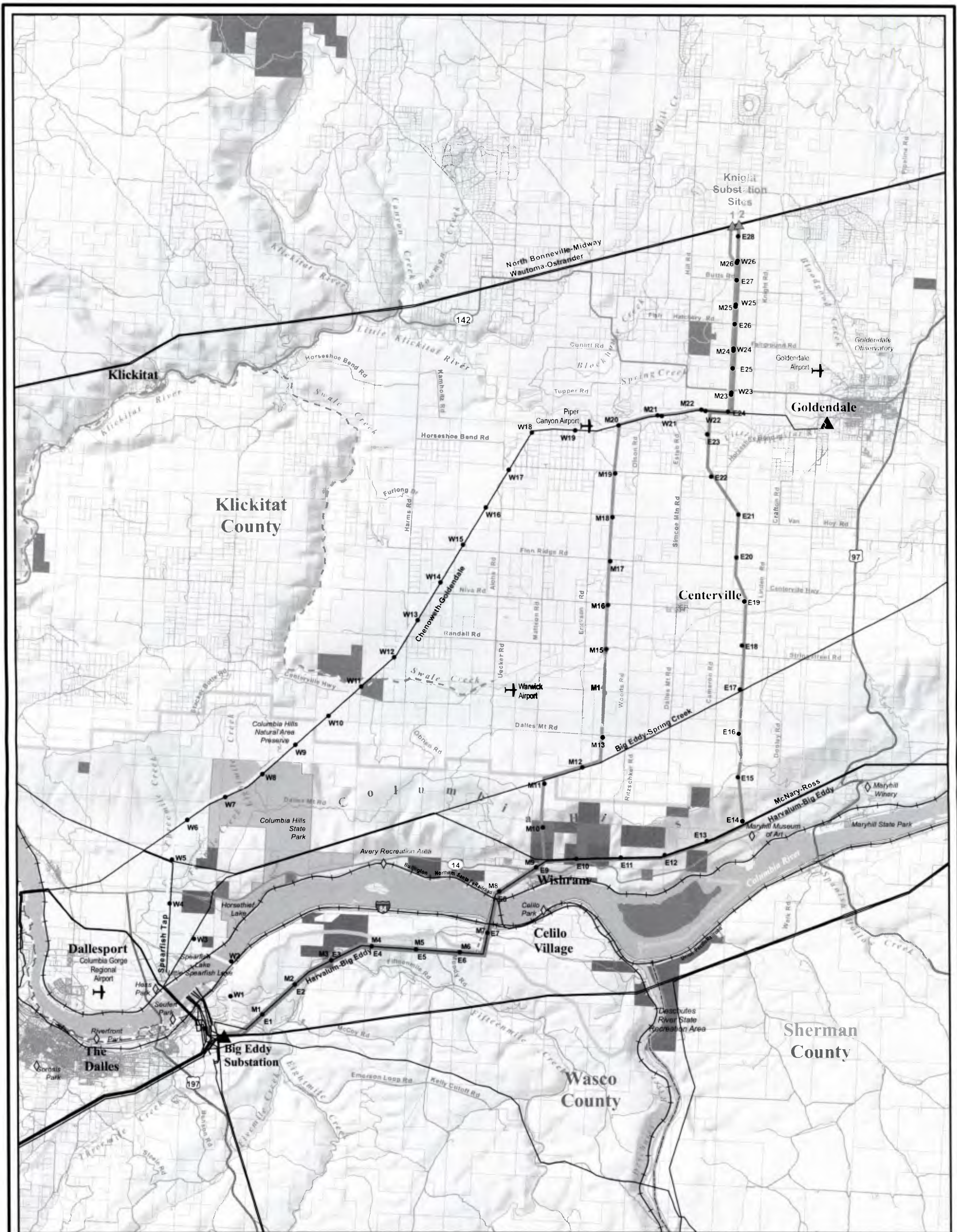
**I request a waiver or reduction of fees because the disclosure is likely to contribute "significantly" to public understanding of government operations or activities as explained below:**

*yes.*

**I request a waiver or reduction of fees because of a commercial interest that would be furthered by the requested disclosure, and, if so:**

*I am landowner affected by a claim against my property by BPA. That is not commercial per se.*

**If denied a waiver or reduction, I Agree to pay up to 100.00**



**Existing Facilities**

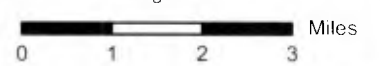
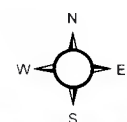
- ▲ BPA Substation
- +— Railroads
- BPA Transmission Lines
- - - Klickitat Trail
- - - Riverfront Trail
- ◇ Local Parks

**Proposed Facilities**

- West Alternative
- Middle Alternative
- East Alternative
- - - Potential Route Adjustment
- ▲ Knight Substation Sites
- Line Mile Markers



- WA Department of Natural Resources
- WA Department of Fish and Wildlife
- Tribal Trust
- US Forest Service
- WA State Parks
- OR Parks and Recreation
- County Boundary
- Columbia River Gorge National Scenic Area



**Map 3-1. Land Ownership**